CENSUS OF INDIA 1981

Series-9
KARNATAKA

DISTRICT CENSUS HANDBOOK
SHIMOGA DISTRICT

PARTS XIII-A & B
VILLAGE & TOWN DIRECTORY

VILLAGE & TOWNWISE
PRIMARY CENSUS ABSTRACT

B.K. DAS
of the Indian Administrative Service
Director of Census Operations, Karnataka



THE VISVESVARAYA IRON AND STEEL LIMITED, BHADRAVATI

The picture on the cover symbolically depicts the various plants and machinery installed within the precincts of the prestigious steel plant of Karnataka which is located in Bhadravati. New Town. This large scale industrial unit, which at first bore the name "The Mysqre Wood Distillation and Iron Works", had its beginnings about 6 decades ago. The government of the then princely State of Mysore, established, at Bhadravati, a wood distillation plant to manufacture charcoal and a charcoal blast furnace for smelting iron. This event, in fact, marked the beginning of an era of industrial development of the former Mysore State. Initially the capacity of the blast furnace, which was commissioned in 1923, was 60 tons per day and that of the wood distillation plant was 200 tons per day. A pipe foundry was installed in 1926 for casting 15,000 tons of vertically cast iron pipes per annum and by 1929 the capacity of the blast furnace was increased to 80 tons. A steel plant with an open hearth furnace and a light section mill were added in 1936 and, in 1943, this was followed up with the addition of one more open hearth furnace. Thenceforth the open hearth furnaces could produce 41,000 tons of mild steel and the light section mill could roll 30,000 tons of steel ingots. The process of additions to plant and machinery continued with vigour and there was some diversification as well. The year 1938 witnessed the establishment of a cement plant with a kiln of 60 tons capacity per day. As a result, the blast furnace slag produced in the mills could be effectively utilised within the permises of the mills itself. In 1941, a steel foundry with an electric arc furnace was installed. When, in 1952, hydro-electric power from Jog became available, electric pig iron furnaces of 12000 KVA were installed. A spun-pipe plant, a sintering plant for crushing iron ore, a new steel plant of the L.D. process for production of mild steel, booming and heavy section mills, electric arc furnaces, plate sleeper plant etc., were gradually added to the inventory of plant and machinery in the next few years. In 1962, the constitution of the 'Mysore Iron and Steel Works' was changed into that of a public limited company and the Government of India acquired 40 per cent of equity shares of the company. The name was also changed to Mysore Iron and Steel Limited. In 1975, however in order to cherish the memory of Sir M. Visvesvaraya who laid firm foundations for this plant, its name was again changed to the 'Visvesvaraya Iron and Steel Limited'. At present among the units manufacturing alloy steels and special steels in the country the VISL ranks as the largest. Shimoga district owes much of its overall economic growth and development to this unique industrial plant.

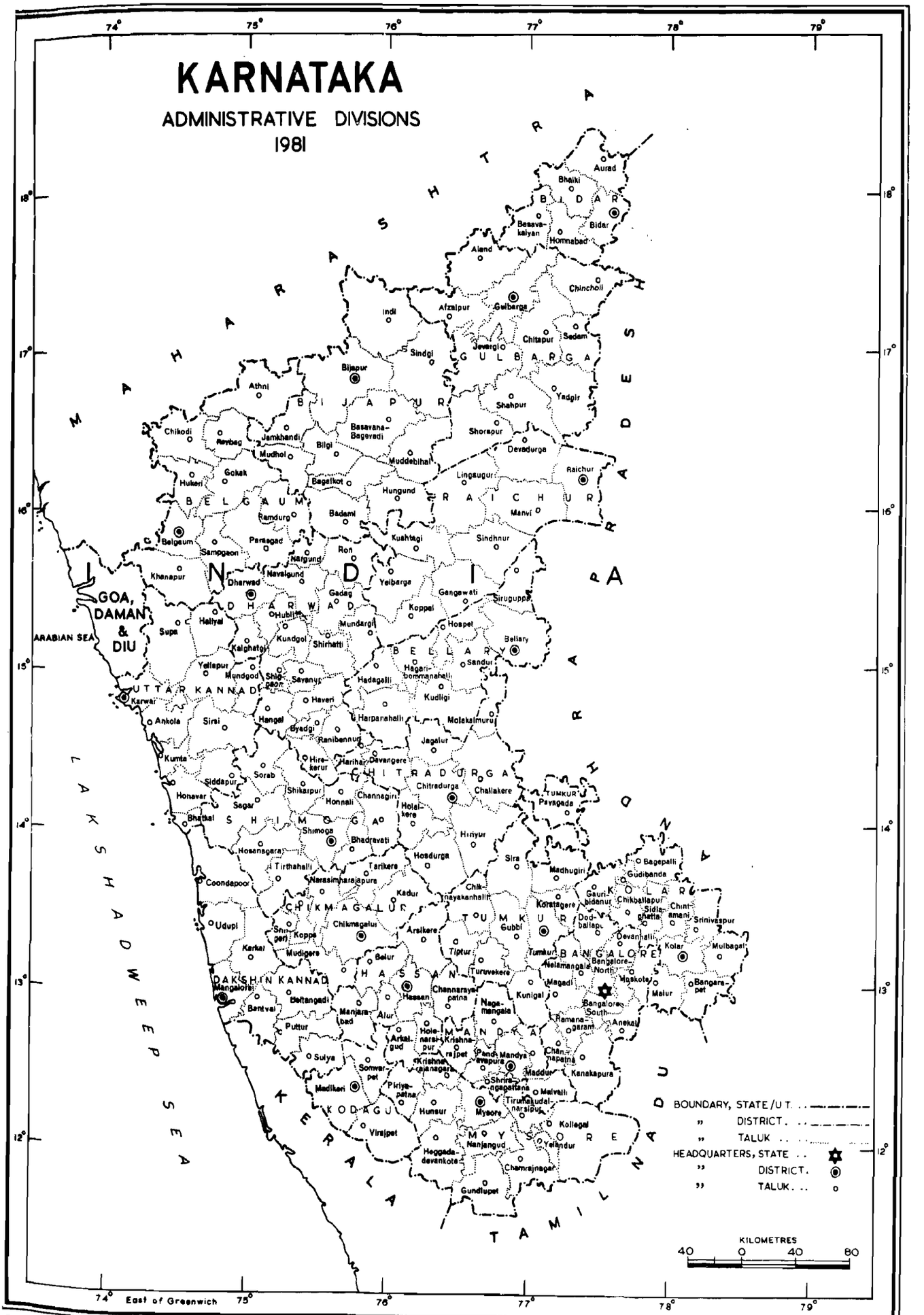

Based upon Survey of India map with the permission of the Surveyor General of India

The territorial waters of India extend into the sea to a distance of twelve nautical miles measured from the appropriate base line.

© Government of India Copyright, 1986

CONTENTS

	Page No.
FOREWORD	(ix)–(x)
PREFACE	(xi)
IMPORTANT STATISTICS	(xvi)
ANALYTICAL NOTE	1-55
TABLES	58-67

PART – A : VILLAGE AND TOWN DIRECTORY

Section I – Village Directory

Explanatory Notes		71-77
Alphabetical list of Villages	– Bhadravati Taluk	81-82
Village Directory Statement	– Bhadravati Taluk	84-99
Alphabetical list of Villages	– Channagiri Taluk	103-105
Village Directory Statement	– Channagiri Taluk	106-127
Alphabetical list of Villages	– Honnali Taluk	131-132
Village Directory Statement	– Honnali Taluk	134-147
Alphabetical list of Villages	– Hosanagara Taluk	151-152
Village Directory Statement	– Hosanagara Taluk	154-171
Alphabetical list of Villages	– Sagar Taluk	175-177
Village Directory Statement	– Sagar Taluk	178-199
Alphabetical list of Villages	– Shikarpur Taluk	203-204
Village Directory Statement	– Shikarpur Taluk	206-221
Alphabetical list of Villages	– Shimoga Taluk	225-227
Village Directory Statement	– Shimoga Taluk	228-247
Alphabetical list of Villages	– Sorab Taluk	251-254
Village Directory Statement	– Sorab Taluk	256-281
Alphabetical list of Villages	– Tirthahalli Taluk	285-287
Village Directory Statement	– Tirthahalli Taluk	288-309

Apendix I–III

I.	Talukwise abstract of educational, medical and other amenities	312-215
II.	Land utilisation data in respect of non-municipal towns (Census Towns)	314-315
III.	List of Villages where no amenities except drinking water are available	316
	Annexure to Village Directory	317-318

Section II – Town Directory

Explanatory Notes .		321-329
Statement I	– Status and Growth History	332-333
Statement II	– Physical Aspects and Location of Towns, 1979	334-335
Statement III	– Municipal Finance, 1979	336-337
Statement IV	– Civic and Other Amenities, 1979	338-339
Statement IV A	– Civic and Other Amenities in Notified Slums	338-339
Statement V	– Medical, Educational, Recreational Facilities, 1979	340-343
Statement VI	– Trade, Commerce, Industry and Banking ...	344-345

PART – B : PRIMARY CENSUS ABSTRACT

Explanatory Notes		349-350
District Primary Census Abstract		352-355
Alphabetical list of Villages	– Bhadravati Taluk	359-360
Primary Census Abstract	– Bhadravati Taluk	362-371
Alphabetical list of Villages	– Channagiri Taluk	375-377
Primary Census Abstract	– Channagiri Taluk	378-389
Alphabetical list of Villages	– Honnali Taluk	393-394
Primary Census Abstract	– Honnali Taluk	396-403
Alphabetical list of Villages	– Hosanagara Taluk	407-408
Primary Census Abstract	– Hosanagara Taluk	410-419
Alphabetical list of Villages	– Sagar Taluk	423-425
Primary Census Abstract	– Sagar Taluk	426-437
Alphabetical list of Villages	– Shikarpur Taluk	441-442
Primary Census Abstract	– Shikarpur Taluk	444-453
Alphabetical list of Villages	– Shimoga Taluk	457-459
Primary Census Abstract	– Shimoga Taluk	460-471
Alphabetical list of Villages	– Sorab Taluk	475-478
Primary Census Abstract	– Sorab Taluk	480-493
Alphabetical list of Villages	– Tirthahalli Taluk	497-499
Primary Census Abstract	– Tirthahalli Taluk	500-511

SUPPLEMENT

Introductory Note		515-516
Statement I	– Total, Scheduled Castes and Scheduled Tribes Population in the Taluks and Towns of the District	517
Statement II	– District Primary Census Abstract for Scheduled Castes	518-519
Statement III	– District Primary Census Abstract for Scheduled Tribes	520-521
Statement IV	– Scheduled Castes and Scheduled Tribes Population (a) Village-wise and (b) Town-wise (within Town-wardwise) :	
	Bhadravati Taluk	522-523
	Channagiri Taluk	524-526
	Honnali Taluk	527-528
	Hosanagara Taluk	529-531
	Sagar Taluk	532-534
	Shikarpur Taluk	535-536
	Shimoga Taluk	537-539
	Sorab Taluk	540-543
	Tirthahalli Taluk	544-546
Statement V	– Total, Scheduled Castes and Scheduled Tribes Population – Urban Blockwise :	
	Bhadravati (M)	547-548
	Bhadravati New Town (NAC)	548-549
	Channagiri (M)	549
	Honnali (M)	550
	Hosanagara (M)	550
	Jog Falls (NAC)	550-551

SUPPLEMENT (Contd.,)

	Kumsi (M)	551
	Nyamati (M)	551
	Sagar (M)	551-552
	Shikarpur (M)	552
	Shimoga (M)	552-555
	Siralkoppa (M)	555
	Sorab (M)	555
	Tirthahalli (M)	555-556
Statement VI	– Description of boundaries and details of areas included in census enumeration blocks in the case of urban areas of the district :	
	Bhadravati (M)	557-567
	Bhadravati New Town (NAC)	567-576
	Channagiri (M)	576-579
	Honnali (M)	579-583
	Hosanagara (M)	583-584
	Jog Falls (NAC)	585-587
	Kumsi (M)	587-589
	Nyamati (M)	589-590
	Sagar (M)	590-600
	Shikarpur (M)	601-605
	Shimoga (M)	605-636
	Siralkoppa (M)	636-639
	Sorab (M)	639-640
	Tirthahalli (M)	640-643
Statement VII	– List of villages arranged according to the proportion of (a) Scheduled Castes, and (b) Scheduled Tribes Population to the Total Population of the village concerned by ranges :	
	Bhadravati Taluk	644-645
	Channagiri Taluk	645-647
	Honnali Taluk	647-649
	Hosanagara Taluk	649-650
	Sagar Taluk	650-652
	Shikarpur Taluk	652-653
	Shimoga Taluk	653-655
	Sorab Taluk	655-657
	Tirthahalli Taluk	657-658
	List of Scheduled Castes and Scheduled Tribes	659-660

IILUSTRATIONS

Map of Karnataka showing the Administrative Divisions	(iii)
Map of Shimoga District	(xiii)
Map of Bhadravati Taluk	80 & 358
Map of Channagiri Taluk	102 & 374
Map of Honnali Taluk	130 & 392
Map of Hosanagara Taluk	150 & 406
Map of Sagar Taluk	174 & 422
Map of Shikarpur Taluk	202 & 402
Map of Shimoga Taluk	224 & 456
Map of Sorab Taluk	250 & 474
Map of Tirthahalli Taluk	284 & 496

PART – B : PRIMARY CENSUS ABSTRACT

Explanatory Notes		349-350
District Primary Census Abstract		352-355
Alphabetical list of Villages	– Bhadravati Taluk	359-360
Primary Census Abstract	– Bhadravati Taluk	362-371
Alphabetical list of Villages	– Channagiri Taluk	375-377
Primary Census Abstract	– Channagiri Taluk	378-389
Alphabetical list of Villages	– Honnali Taluk	393-394
Primary Census Abstract	– Honnali Taluk	396-403
Alphabetical list of Villages	– Hosanagara Taluk	407-408
Primary Census Abstract	– Hosanagara Taluk	410-419
Alphabetical list of Villages	– Sagar Taluk	423-425
Primary Census Abstract	– Sagar Taluk	426-437
Alphabetical list of Villages	– Shikarpur Taluk	441-442
Primary Census Abstract	– Shikarpur Taluk	444-453
Alphabetical list of Villages	– Shimoga Taluk	457-459
Primary Census Abstract	– Shimoga Taluk	460-471
Alphabetical list of Villages	– Sorab Taluk	475-478
Primary Census Abstract	– Sorab Taluk	480-493
Alphabetical list of Villages	– Tirthahalli Taluk	497-499
Primary Census Abstract	– Tirthahalli Taluk	500-511

SUPPLEMENT

Introductory Note		515-516
Statement I	– Total, Scheduled Castes and Scheduled Tribes Population in the Taluks and Towns of the District	517
Statement II	– District Primary Census Abstract for Scheduled Castes	518-519
Statement III	– District Primary Census Abstract for Scheduled Tribes	520-521
Statement IV	– Scheduled Castes and Scheduled Tribes Population (a) Village-wise and (b) Town-wise (within Town-wardwise) :	
	Bhadravati Taluk	522-523
	Channagiri Taluk	524-526
	Honnali Taluk	527-528
	Hosanagara Taluk	529-531
	Sagar Taluk	532-534
	Shikarpur Taluk	535-536
	Shimoga Taluk	537-539
	Sorab Taluk	540-543
	Tirthahalli Taluk	544-546
Statement V	– Total, Scheduled Castes and Scheduled Tribes Population – Urban Blockwise :	
	Bhadravati (M)	547-548
	Bhadravati New Town (NAC)	548-549
	Channagiri (M)	549
	Honnali (M)	550
	Hosanagara (M)	550
	Jog Falls (NAC)	550-551

SUPPLEMENT (Contd.,)

Kumsi (M) 551
Nyamati (M) 551
Sagar (M) 551-552
Shikarpur (M) 552
Shimoga (M) 552-555
Siralkoppa (M) 555
Sorab (M) 555
Tirthahalli (M) 555-556

Statement VI – Description of boundaries and details of areas included in census enumeration blocks in the case of urban areas of the district :

Bhadravati (M) 557-567
Bhadravati New Town (NAC) 567-576
Channagiri (M) 576-579
Honnali (M) 579-583
Hosanagara (M) 583-584
Jog Falls (NAC) 585-587
Kumsi (M) 587-589
Nyamati (M) 589-590
Sagar (M) 590-600
Shikarpur (M) 601-605
Shimoga (M) 605-636
Siralkoppa (M) 636-639
Sorab (M) 639-640
Tirthahalli (M) 640-643

Statement VII – List of villages arranged according to the proportion of (a) Scheduled Castes, and (b) Scheduled Tribes Population to the Total Population of the village concerned by ranges :

Bhadravati Taluk 644-645
Channagiri Taluk 645-647
Honnali Taluk 647-649
Hosanagara Taluk 649-650
Sagar Taluk 650-652
Shikarpur Taluk 652-653
Shimoga Taluk 653-655
Sorab Taluk 655-657
Tirthahalli Taluk 657-658

List of Scheduled Castes and Scheduled Tribes 659-660

IILUSTRATIONS

Map of Karnataka showing the Administrative Divisions ..... (iii)
Map of Shimoga District ..... (xiii)
Map of Bhadravati Taluk ..... 80 & 358
Map of Channagiri Taluk ..... 102 & 374
Map of Honnali Taluk ..... 130 & 392
Map of Hosanagara Taluk ..... 150 & 406
Map of Sagar Taluk ..... 174 & 422
Map of Shikarpur Taluk ..... 202 & 402
Map of Shimoga Taluk ..... 224 & 456
Map of Sorab Taluk ..... 250 & 474
Map of Tirthahalli Taluk ..... 284 & 496

FOREWORD

The district census handbook (DCH), compiled by the Census Organisation on behalf of the State governments, is one of the most valuable products of the Census. The DCH is constantly referred to by planners, administrators, academicians and researchers. It is inter alia used for delimitation of constituencies; formulatation of local level and regional plans and as an aid to District Administration. The district census handbook is the only publication which provides Primary Census Abstract (PCA) data upto village level for the rural areas and wardwise for each city or town. It also provides data on infrastructure and amenities in villages and towns etc.

The district census handbook series was initiated during 1951 Census. It contained important census tables and PCA for each village and town of the district. During 1961 Census the scope of the DCH was enlarged and it contained a descriptive account of the district administative statistics, census tables and a village and town directory, including PCA. The 1971 DCH series was planned in three parts. Part-A related to village and town directory, Part-B to village and town PCA and Part-C comprised analytical report administrative statistics, district census tables and certain analytical tables based on PCA and amenity data in respect of villages. However, in some States it was confined to district census tables and in a few cases altogether given up due to delay in compilation and printing.

While designing the format of 1981 DCH series some new features along with the restructuring of the formats of village and town directory have been attempted. At the same time, comparability with the 1971 data has also been kept in view. All the amenities except power supply in the village have been brought together in the village directory with the instruction that in case an amenity is not available in the referent village the distance in broad ranges from the nearest place where the amenity is available may be given. The restructuring of the format of the village directory and incorporating more exhaustive data on infrastructure aspect, particularly in relation to amenities and land-use pattern, is expected to further meet the need of micro-level planning for rural areas. It is expected to help not only in local area planning but regulating the provision of goods and services as well so as to minimise the regional imbalances in the process of development. A few new items of information have also been introduced to meet some of the requirements of the Revised Minimum Needs Programme. Such new items of information as adult literacy centres, primary health subcentres and community health workers in the village have been introduced in the village directory with this objective in mind. The new item on approach to the village is to have an idea about the villages in the district which are inaccessible. A new column, "total population and number of households has been introduced to examine the correlation of the amenties with the population and number of households they serve. Addition of two more appendices listing the villages where no amenities are available and according to the proportion of scheduled caste and scheduled tribe population to the total population has also been made with this view in mind.

The formats of the town directory have also been modified to meet the requirements of the Minimum Needs Programme by providing information on a few new items. A new statement on civic and other amenities in slums in Class-I and Class-II towns (Statement-IV-A) has been introduced with this objective in mind. It is expected that this will help the planners to chalk out programme on provision of civic amenities for the improvement of slums. The columns on Scheduled Castes and Scheduled Tribes population in Statement IV relating to civic and other amenities and adult literacy classes/centres under educational facilities in Statement V are also added *inter alia* with this view. A significant addition is class of town in all the seven statements of the town directory. The infrastructure of amenities in urban areas of the country can be best analysed by taking the class of towns into consideration. The addition of the columns on civic administration status and population in a few statements also serves this purpose.

The format of the primary census abstract for the villages and towns has been formulated in the light of changes in the economic and other questions canvassed through the individual slip of 1981 Census.

In order to avoid delay in publication of 1981 DCH series it has been so designed that Part-A of the volume contains village and town directory and Part-B the PCA of villages and towns including the Scheduled Castes and Scheduled Tribes PCA upto Tahsil/Town levels. At the beginning of the DCH a detailed analytical note supported by a number of inset tables based on PCA and non census data in relation to the infrastructure has been introduced to enhance its value. The district and Tahsil/Police Station/C D block etc., level maps depicting the boundaries and other important features have been inserted at appropriate places, to further enhance the value of the publication.

This publication is a joint venture of the State Government and the Census Organisation. The data have been collected and compiled in the State under the direction of Shri B. K. Das, the Director of Census Operations, Karnataka, on behalf of the State Government which has borne the cost of printing. The task of planning, designing and coordination of this publication was carried out by Shri N.G.Nag, Deputy Registrar General (Social Studies) of my office. Dr.B. K. Roy, Deputy Registrar General (Map) provided the technical guidance in the preparation of the maps. Data received from Census Directorates have been scrutinised in the Social Studies Division at the headquarters under the guidance of Shri M. M. Dua, Senior Research Officer, I am thankful to all who have contributed in this project.

NEW DELHI
26th April, 1982

P. PADMANABHA
REGISTRAR GENERAL,INDIA

PREFACE

The Registrar General and Census Commissioner of India has in his foreword to this series of publications, not only provided the reader with the historical background of the District Census Handbooks but has also explained at some length the scope and coverage envisaged for this country-wide project. As uniformity in approach and comprehensiveness need of data are distinctive features of this series every attempt has been made to adhere to the concepts and definitions adopted in designing the formats. These volumes contain the salient results based on the data gathered at the actual census count and, in addition contain a wealth of other than census information in respect of villages and towns of the district. It is hoped that these volumes would go a long way to meet the ever increasing demand for the micro-level data in this era of planned development.

The district census handbook is divided into two portions : while Part A contains the village and town directory Part B confines itself to the primary census abstract. Since combining of these two parts and presenting the same in a single volume enhances the utility of the volume and also because the districts of the State are not so large as to render such single volumes unwidely in Karnataka, Part A and Part B of each district are being published together in a single volume. But, there is a major point of departure from the all-India pattern in so far as Karnataka is concerned. Owing to certain technical reasons all the particulars on Scheduled Castes and Scheduled Tribes proposed for publication in the DCHB as part of Primary Census Abstract and also the other derived statements have been pooled up separately and presented in the form of a Supplement. While such Supplements have been brought out as separate volumes in the case of Bidar and Mandya, in the case of the other districts this material also forms part of the single volume of the District Census Handbook and appears separately after Part B.

In the preparation of the district census handbooks the role played by the census organisation is that of data gatherer and the cost of publication is borne by the State Government. In accomplishing this task we have had the ready and whole-hearted cooperation of the staff at various levels of different departments of the State Government. For operational convenience the village directory was divided into two portions *viz.* that relating to area and land use pattern, and that relating to the amenities. The relevant formats were mailed to the Tahsildars and Block Development Officers respectively requesting them to furnish information on land use pattern and amenities. Much of the data so supplied by these field-level officers have been cross-checked with the data obtained from various departments and an attempt has been made to reconcile the dicrepancies as well.

I take this opportunity to offer my grateful thanks to all the officers and officials who have been actively involved in the compilation and preparation of this volume.

I am deeply grateful to Shri. P. Padmanabha, I.A.S. the Registrar General, India for the benefit I have derived by way of guidance and advice. I also express my thanks to Dr. N. G. Nag, Deputy Registrar General (Social Studies), Dr. B. K. Roy, Deputy Registrar General (Map) and Shri M. M. Dua, Senior Research Officer.

Lastly, I am thankful to the Government of Karnataka for having agreed readily to bear the cost of publication of the district census handbook volumes. The Director, Printing, Stationery and Publications, Karnataka has evinced keen interest in bringing out these volumes.

B. K. Das
Director of Census Operations,
Karnataka

Bangalore
Date : 9.4.1984

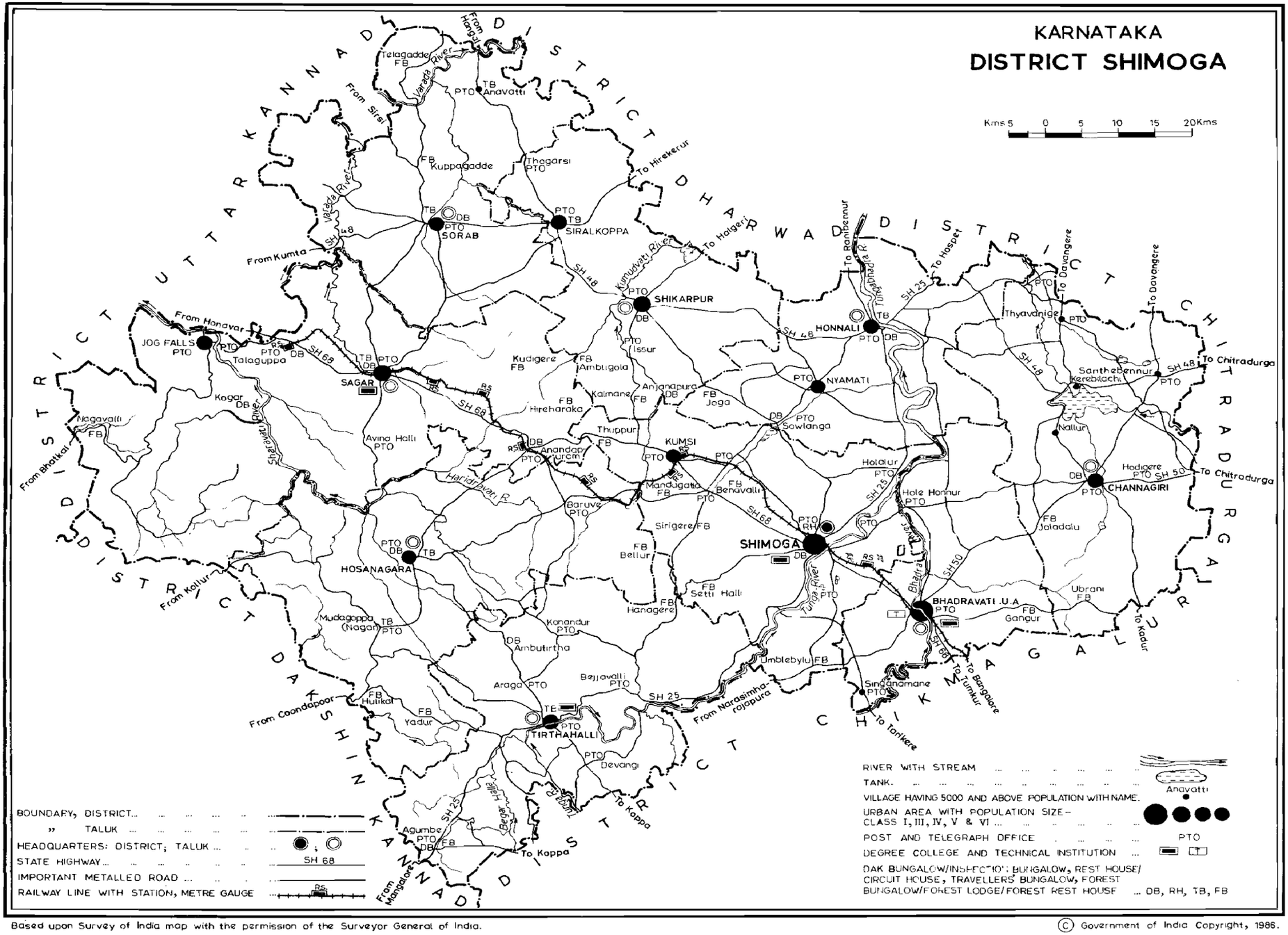

Based upon Survey of India map with the permission of the Surveyor General of India.

© Government of India Copyright, 1986.

ANALYTICAL NOTE

IMPORTANT STATISTICS

				STATE	DISTRICT
1.	POPULATION	TOTAL	PERSONS	37,135,714	1,656,731
			MALES	18,922,627	850,929
			FEMALES	18,213,087	805,802
		RURAL	PERSONS	26,406,108	1,230,551
			MALES	13,352,400	629,350
			FEMALES	13,053,708	601,201
		URBAN	PERSONS	10,729,606	426,180
			MALES	5,570,227	221,579
			FEMALES	5,159,379	204,601
2.	DECENNIAL POPULATION GROWTH RATE 1971-81			26.75	27.30
3.	AREA (Sq. Kms.)			191,791	10,553
4.	DENSITY OF POPULATION (Per Sq. Km.)			194	157
5.	SEX RATIO (Number of Females per 1000 Males)			963	947
6.	LITERACY RATE		PERSONS	38.46	44.44
			MALES	48.81	53.74
			FEMALES	27.71	34.61
7.	PERCENTAGE OF URBAN POPULATION TO TOTAL POPULATION			28.89	25.72
8.	PERCENTAGE TO TOTAL POPULATION				
	i) MAIN WORKERS		PERSONS	36.76	35.94
			MALES	53.90	53.60
			FEMALES	18.95	17.29
	ii) MARGINAL WORKERS		PERSONS	3.48	2.10
			MALES	0.70	0.58
			FEMALES	6.38	3.70
	iii) NON-WORKERS		PERSONS	59.76	61.96
			MALES	45.40	45.82
			FEMALES	74.67	79.01
9.	BREAK-UP OF MAIN WORKERS : PERCENTAGE AMONG MAIN WORKERS				
	i) CULTIVATORS		PERSONS	38.25	39.43
			MALES	42.83	44.60
			FEMALES	24.75	22.52
	ii) AGRICULTURAL LABOURERS		PERSONS	26.78	32.86
			MALES	19.01	23.63
			FEMALES	49.72	63.07
	iii) HOUSEHOLD INDUSTRY		PERSONS	4.10	2.32
			MALES	3.28	2.40
			FEMALES	6.51	2.07
	iv) OTHER WORKERS		PERSONS	30.87	25.39
			MALES	34.88	29.37
			FEMALES	19.02	12.34
10.	NUMBER OF OCCUPIED RESIDENTIAL HOUSES			6,263,687	276,337
11.	NUMBER OF VILLAGES		TOTAL	29,390	1,979
			INHABITED	27,024	1,793
			UN-INHABITED	2,366	186
12.	NUMBER OF TOWNS			281	14

ANALYTICAL NOTE

BRIEF HISTORY OF THE DISTRICT CENSUS HANDBOOK:

The District Census Handbook was first introduced at the 1951 Census to meet the ever increasing demand for micro-level data by administrators, planners, and other census data users. These series were primarily envisaged to replace the 'Part IV – Taluk Tables' and 'Part V – Village Tables' of the earlier censuses and to present the basic demographic and economic data at village level in the form of primary census abstract. In addition, these volumes were to contain a set of important census tables at taluk, town and district levels.

At the 1961 Census the scope of the volume was greatly enlarged by incorporating into it (i) a descriptive account of the district, (ii) a set of non-census tables dealing with administrative statistics of a decade, (iii) taluk and town level census tables on economic and socio-cultural aspects and (iv) the village and urban block level primary census abstract. In a somewhat general way information on the availability of certain basic amenities like drinking water wells and schools was also furnished.

The 1971 Census witnessed an overall improvement in the matter of data compilation as well as in presentation of the results. A countrywide uniformity in approach and a comprehensive coverage are the hall marks of this series of publications. The District Census Handbook was split up into three parts: i) Part A consisting of land use data on villages and data on amenities and services available in villages and towns compiled in the form of village and town directory, ii) Part B consisting of district, taluk, town, village and urban block level primary census abstract, and iii) Part C consisting of an analytical note based on census as well as the non-census data included in the volume, a set of tables depicting the administrative statistics in greater details, census tables at district, taluk and town levels besides a set of tables generated on the basis of villagewise census data and particulars on amenities. The main objective was to present a comprehensive and intelligible portrait of the district and an overall view of the results of a decade long developmental activities in the district. The publication programme too was phased out: Part A was planned to be released first to be followed by part B and then Part C which could be published only after the finalisation of various census tables that were to be included therein and analysed. In Karnataka, Part A and Part B were combined and published on time as a single volume for each district except in the case of Bangalore. Owing to reasons beyond control there has been an inordinate delay in the publication of Part C volumes.

The current volumes of District Census Handbook are thus the fourth in the series and at every succeeding census there has been an endeavour to enhance the utility of these volumes.

2. SCOPE OF 1981 DISTRICT CENSUS HAND BOOKS:

Regarding uniformity and comprehensiveness, the approach in 1981 is much the same as in 1971. The contents have been slightly enlarged and the formats too are restructured to some extent to meet the requirements of the data users. The District Census Handbook has been divided into two parts: i) Part A consisting of town directory and village directory and, ii) Part B consisting of District, taluk, town, village and ward level primary census abstracts besides the special PCA at taluk and town levels in respect of the Scheduled Castes and Scheduled Tribes. Compilation of administrative statistics has been abandoned altogether. Though divided into two parts, in Karnataka as a matter of fact both the parts are being presented in a single combined volume for each district. There is however a point of departure from the all India pattern: all particulars relating to Scheduled Castes and Scheduled Tribes are excluded from the main volume of the district census handbook and are presented districtwise in the form of a supplement.

i) *Town Directory :* In the town directory section there are 7 statements in all to furnish townwise information on aspects such as: growth history; physical aspects and location; municipal finance; civic and other amenities in towns; civic and other amenities in notified slums; medical, educational, recreational and cultural facilities and trade, commerce, industry and banking. As compared to the 1971 series the statement about religionwise population has been dropped and an additional statement has been introduced in respect of urban areas with a population of 50,000 and more to furnish some basic data on slums. This apart, there are a few more variations mainly by way of inclusion of a few additional columns in each statement to indicate the size class of the town, population and also civic administration status with a view to facilitating an easier grasp of the data. In statement I, provision has been made to indicate the decadal growth rates, area and density of population as in 1981 and the sex ratio observed at the three successive censuses. The introduction of additional columns has resulted in the elimination of 2 columns which in 1971 presented comparative information on functional classification of towns. Statements II and III are very much the same while in statement IV additional information on water storage system with capacity has now been provided. In addition, in case of non-availability of fire-fighting station in the town itself reference to the nearest place with that facility has been given. In statement V too in case of non-availability of medical and educational facilities in the town information on the nearest place with such a facility has been provided. An additional column in this statement presents information on working women's hostel. Statement VI has remained almost unchanged except in the explanation regarding the imports and exports concerning the goods which simply pass through the town.

The towns in the district are arranged serially on the basis of their names in an alphabetical order and assigned location code numbers starting from I. For presentation of data in the town directory statements the same order of the towns has been followed. The concept of urban agglomeration introduced in 1971, has been retained for use at the 1981 Census also. Where an agglomeration includes two or more independent towns, the names of the constituent towns are indicated in the correct sequence as per alphabetical arrangement of their names. But, the details to be furnished in the subsequent columns are skipped with a view to avoiding duplication. Instead, immediately after the name of the town, a cross reference is given by the legend "See.....Urban Agglomeration" printed within brackets. The name of the core town of the urban agglomeration too would appear at its correct sequence with the legend as above and immediately below that the same name with the additional title ".....Urban Agglomeration" appears again without bearing any serial number. Against this line the cumulative total for the urban agglomeration as a statistical unit are presented wherever such a procedure is relevant and meaningful. This line is followed by those relating to the constituent towns of the urban agglomeration starting with the name of the core city and followed by the others arranged in the alphabetical order of their names. This procedure is the same as that followed in 1971 and enables one to have a fairly good assessment of the data in relation to the smaller civic administrative units that form part of the large unit and also of the larger statistical unit itself simultaneously. In case there are outgrowths which are not 'urban' in their own right the particulars relating to such areas are merged with those relating to the concerned town and presented in the statement. Such towns having outgrowths are marked out by an asterisk mark and for all purposes the town includes not only its statutory limits but also all the outgrowths and together constitutes an independent statistical unit. In an appendix, the names of these outgrowths and the population thereof are furnished townwise. These outgrowths appear in the Village Directory also. However, in all such cases merely a legend to the effect that it is an outgrowth of such and such a town is recorded along the line instead of furnishing land use data and information on amenities. In the case of villages certain parts of which are regarded as outgrowth while the other parts are considered as rural the data relating to the outgrowth is included in the town directory statements and the data relating to the rest of the portion appears in the village directory. It may incidentally be mentioned that there are no such cases in Karnataka.

In statements II, III and VI where it is not relevant to combine the data for the urban agglomeration as a whole the legend 'see constituent units' is printed along the line instead of allowing the entire line blank.

ii) *Village Directory :* In the village directory the columns regarding the land use pattern are very much the same while those relating to amenities have been slightly modified. Unlike in 1971, this time if a village is not having a particular amenity then the distance range within which that amenity is available and may be availed of has been indicated. This enquiry is however confined only to the basic level under each category of amenity. In other words, if a village is not having any educational institution at all then the distance that one has to cover to reach the nearest place having a primary school is indicated in ranges of less than 5 Km., 5-10 Km and 10 + Km. If a village is however having a primary school no attempt is made to provide similar information in relation to middle school, high school and college level in a progressive manner. Similar procedure has been followed regarding medical, postal and communication facilities. Regarding weekly markets too, if the village is not the venue of such a market the distance to the nearest weekly market is indicated in ranges.

In the village directory an additional column has been introduced to indicate the population of the village as well as the number of households therein. This juxtapositioning of population and amenities data would help one to assess at a glance the adequacy or otherwise of the amenities available within or in the immediate neighbourhood of the village. Another change with regard to the area and land use data this time is that these figures are furnished not in acres but in hectares upto two places of decimal. One more notable addition is the provision to indicate information about the proximity of the public transport facility such as bus stop and railway station in respect of each village. In 1971 though information on railway station (i.e., if available within one Kilometre from the village) was furnished in addition to the general condition of the road to the village under the column for communication, there was no reference at all to bus transport facility. This time, in column about approach road the condition of the road that leads to or passes through the village is indicated. In the remarks column general information about the number of copies of newspapers circulating in the village as also about the number of different types of automobile vehicles available in the village is furnished.

In the case of uninhabited villages i.e., villages which have returned nil population at the 1981 Census, only the details in respect of land use are furnished and in the columns pertaining to amenities the word uninhabited has been printed. If there are any village that are regarded as outgrowths of an urban agglomeration, then neither the land use data nor the data on amenities is furnished in this statement. After the location code number and name of the village a legend indicates the name of the urban agglomeration of which that village is a part. Practically this administrative unit has lost its independent existence having been merged in another unit for statistical purposes. But if only a portion of a village is so

affected by inclusion in an urban agglomeration then information as may be relevant to the portion that has still remained in the rural fold as a village has been furnished in the village directory.

In order to facilitate easy reference, an alphabetical list of villages showing population figures according to the censuses of 1971 and 1981 is given in respect of each taluk. At the end, the following appendixes have also been included to provide an over all view of the district: talukwise abstract of amenities; list of inhabited villages not having any amenities; and land utilisation data for non-municipal towns if any.

iii) *Primary Census Abstract:* As at the two previous censuses this time also the Primary Census Abstract is presented villagewise in the case of rural areas. But, in so far as the urban areas are concerned the practice of furnishing data upto urban census enumerator's block level has been given up and the particulars are presented upto ward or division level only. Within the district the taluks are arranged in the alphabetical order of their names in English and covered one after the other in that order. For each taluk after furnishing the taluk level data with the rural-urban break up the villagewise details are furnished and this is followed by the data relating to towns in the taluk.

In the Primary Census Abstract format itself there have been certain changes. Though fresh columns have been introduced to cover a new category of workers viz, marginal workers, the total number of columns is reduced in view of the elimination of details regarding workers engaged in activities other than cultivation and household industries. There are now hardly 22 columns in the statement i.e., excluding those related to Scheduled Castes and Scheduled Tribes which however appear separately in the Supplement. The workers are classified into main workers and marginal workers and the main workers are further classified into one of the four categories viz, cultivator, agricultural labourer, worker in household industry and 'other' worker depending on the nature of work done and the sphere of economic activity.

In the case of urban agglomerations the same procedure as has been adopted for presentation of data in town and village directories has been followed. That is to say, the urban agglomeration is regarded as a single statistical unit and the aggregate figures obtained by the addition of details in respect of each constituent town and outgrowth are noted against the name of the urban agglomeration which in itself does not bear a location code number. In the section dealing with the Urban Primary Census Abstract the core town with its location code appears first carrying the legend: 'See.....urban agglomeration'. Immediately below that line the full name of the urban agglomeration appears and the aggregate figures for the urban agglomeration are furnished. This line is then followed by the constituent towns arranged in alphabetical order of their names along with their Location Code number and full details under various columns. If the core town or any other town for that matter were to have any outgrowths then the first line for the town would in fact be a sub-total as it includes data not only of the town but also of the outgrowths. Thereafter, the name of the town and its constituent outgrowths are given along with the relevant data.

In the rural portion of the Primary Census Abstract if an entire village were to form part of any urban agglomeration then only the name of the village is indicated along with the legend that this village is included in such and such urban agglomeration. In the case of villages partly included in an urban agglomeration details relating to only such portion as has remained under the rural category are given.

3. BRIEF NOTE ON CENSUS CONCEPTS:-

Census taking is a massive operation carried out in a short span of time with the active participation of a veritable army of enumerators. The reference moment for the 1981 census is the sunrise of March 1, 1981 i.e., the census provides a snap shot of the population of the country as it existed at the sunrise of March 1, 1981. Actual enumeration was spread over a period of 20 days from 9.2.81 to 28.2.81 followed by a revisional round up to 5.3.81 for updating of the population figures with reference to the sunrise of March 1, 1981. The questionnaire canvassed by the enumerators viz., the household schedule and individual slip are perforce brief in their wordings and this naturally implies the use of abstractions and concepts. With a view to ensuring uniformity in approach in understanding the various concepts and in properly eliciting and recording of the information, the enumerators and supervisory officers were imparted both practical and theoretical training intensively.

As a preliminary to the actual census the urban and rural areas were identified and listed out in respect of each administrative unit and thereafter geographical areas that could be conveniently covered by each census enumerator were carefully carved out to constitute the enumerator's blocks.

The second major step was the houselisting operation which was carried out in the State during May 1980. Thereafter, in order to adhere to the prescribed workload norms the actual census enumerator's blocks were carefully demarcated on the basis of the lay out sketches and notional maps prepared for the houselisting operations. The detailed information on households and population collected at the houselisting operations was also quite useful in this task of formation of census enumerators blocks. Definitions and explanations regarding the important census concepts are given in the following paragraphs.

i) *Urban areas:* The definition adopted in 1961 and adhered to in 1971 has by and large been retained for the 1981 census also. There is however a minor modification regarding the classification of fishing and forestry. These two activities have now been regarded as allied to agriculture unlike in the earlier censuses when these were treated as purely non-agricultural activities for working out the proportion of agricultural and other than agricultural workers According to definition the urban areas include:

"1) All places with a Municipality, Corporation, Cantonment Board or Notified Town Area Committees etc.,

2) All other places which satisfy the following criteria :-

a) minimum population of 5,000

b) at least 75 per cent of male working population engaged in non-agricultural pursuits;

c) a density of population of at least 400 per sq. km. (1,000 per sq. mile)

d) all places which, though not satisfying the above criteria had pronounced urban characteristics"

Demarcation of urban areas was done at the preliminary stage itself. In the case of non-statutory towns the empirical test was applied on the basis of the population returns of the 1971 census and this was supplemented by consultation with the State Government authorities concerned. The changes such as declassification i.e., abolition of municipalities, constitution of new municipalities and such other civic bodies, coming up of large human settlements at construction sites and other centres, de-population of project areas and former labour camps etc., have all been considered while preparing the lists of urban areas. Urban areas with a population of 100,000 and more are called cities and the others are termed merely as towns.

ii) *Urban agglomeration:* This concept which in 1971 replaced the concept of town group has been retained for the 1981 census also. It has been observed that very often railway colonies, university campuses, port areas, military camps and large residential colonies etc., come up quite adjacent to but situated outside the statutory limits of cities and towns. Such areas may not by themselves qualify to be treated as towns. But, if they form a continuous spread with the town they are outgrowths of the town and deserve to be treated as urban. Such towns together with their outgrowths have been treated as one urban unit called 'urban agglomeration'. An urban agglomeration may consist of : a) A city with continuous outgrowth (the part of outgrowth being outside the statutory limits but falling within the boundaries of the adjoining village or villages); b) One town with similar outgrowth or two or more adjoining towns with their outgrowth as in (a); or c) A city and one or more adjoining towns with their outgrowths all of which form a continuous spread. It may further be noted that geographical contiguity with the statutory limits of the core town has been the main factor in determining whether or not a nearby satellite town or an outgrowth is to be included in the agglomeration. This is purely a statistical concept and for carrying out the actual census operations the administrative jurisdictions of the city or the towns concerned as well as the outgrowths situated in villages have been kept quite intact. The data have been pooled together only at the tabulation stage and presented in the combined form for the urban agglomeration as a whole and also severally for each one of the constituent units.

iii) *Rural areas i.e. Villages:* Areas which are not classified as urban according to the definition given above constitute the rural areas. The basic unit for rural areas is the revenue village which has definite surveyed boundaries. In the case of unsurveyed villages the boundaries as determined by the local usage have been adopted. The revenue village may consist of a single nucleated settlement or comprise of several hamlets i.e. human settlements or clusters of houses located at several places within the territorial limits of the village, or may be completely uninhabited. That is to say, the census village and the revenue village are identical in the matter of jurisdiction. However, there are a few exceptions to this general rule. These are for example:

1) When the main settlement of the village with or without the surrounding lands is constituted into an urban area the remaining tracts of the revenue village are collectively treated as a separate unit for purposes of census enumeration, i.e. the truncated portion itself is considered as an independent village in itself.

2) When outlying portions of certain revenue villages are incorporated into the limits of urban areas by notification, such areas, whether populated or not, are excluded from the revenue village concerned and for purposes of census operations the village boundaries are re-defined.

3) Revenue villages which are completely incorporated in the limits of urban areas or else, are submerged under reservoir projects but are still maintained in the jurisdictional lists of the survey and settlement authorities pending resurvey and such other procedures are taken note of as revenue villages but are omitted for census purposes. i.e. these are not treated as census villages The names of such villages if any in a taluk are given at the end without serial number but with due remarks.

4) If there are forest areas that do not form a part of any of the revenue villages then such areas are identified clearly and the smallest administrative unit in vogue such as Forest Beat, has been reckoned as the census village. A forest range may consist of several such census villages.

5) For purposes of local administration such as collection of land revenue a single revenue village may sometimes be found to be sub-divided into two or more units. Instead of ignoring such divisions, occasionally each such unit gets reported as a separate independant

revenue village. In spite of efforts to eliminate such cases it is quite likely that a few may persist till the very late stage when necessary corrections cannot be carried out.

iv) *Census Enumerator's Block :* In urban as well as in rural areas the smallest unit adopted for enumeration is the Census Enumerator's Block. The town is generally divided into wards and divisions and wherever such units exists their distinctness has been retained. The geographical area comprised in each such ward or, the town in its entirety is constituted into several blocks in such a way that every bit of land stands included in one block or the other. If there were to be any islands then each island is treated as a separate unit and divided into one or more number of blocks as may be necessary. Generally in the urban areas each census enumerators block consists of about 130 households covering a population of about 650 persons. However, in view of the fact that each block should have clear cut boundaries recognisable on the field, smaller blocks have also been constituted. In constituting these blocks all the lands included in the statutory limits of the town are taken into consideration. In the case of non-municipal towns such as a Town Panchayat or a Group Village Panchayat the revenue limits of only that village which has been classified as a town on the basis of the empirical criteria have been considered as the boundaries of that census town. In other words, the panchayat jurisdiction and the census jurisdiction need not necessarily be identical in the case of non-municipal towns.

In the case of villages, irrespective of the population size every hamlet and every island has been constituted into a separate block. If the hamlet or the island is large the number of enumerator's blocks constituted therein may be two or even more. The work-load norm per block is 150 households with a population of about 750 persons and this generally applies to large nucleated settlements having more than this fixed limit and therefore require division into two or more blocks. In each village care has been taken to ensure that no bit of land belonging to that village is left out of consideration while constituting blocks. That is to say the entire revenue jurisdiction of the village is divided into blocks in such a way that even the agricultural lands that may not contain any houses or households stand included in one block or the other. In other words, enough emphasis has been laid to ensure complete coverage of the territorial jurisdiction of each village.

v) *Location code number :* Every State in the country, every district in the State, every taluk or Town in the district, every village in the taluk and every ward or division in the city or town and every enumerator's block in the village or town is assigned a number for operational ease, in a particular order. When these numbers are writfen side by side in the same order starting from the state and separated by an oblique line the identity of any particular census enumeration block can be known quite easily. The numbers assigned are in international numerals except in the case of towns in which case Roman numerals have been adopted. The states, the districts, the towns and the taluks are arranged in an alphabetical order of their names for assigning these numbers. Taluk maps showing the boundaries of various villages therein are quite essential since these provide the basis for assigning location code numbers to villages. For purposes of revenue administration the villages of a taluk are usually organised into a few circles or Hoblis and each unit will have a headquarters town or village. The identity of such units is maintained to the extent possible. Starting from the circle of which the taluk headquarter town or village happens to be the circle headquarter as well as the villages in its jurisdiction are serially numbered by proceeding in a clockwise direction i.e., in a concentric manner around the headquarter village or town, or in a serpentine manner starting from the north-west corner. After exhausting all the villages of the circle the next circle situated in the clock wise direction to the first one is taken up and commencing from the headquarter village all the villages within its jurisdiction are numbered. Thereafter, the next circle is taken up and in this manner it is ensured that all the villages of the taluk as well as any other analogous units such as islands, reserve forest tracts not included in any revenue village etc., if any, are assigned location code numbers. The numbering of villages runs continuously for the taluk through the different circles or *Hoblis.* Taluk maps showing the boundaries of various villages along with their corresponding location code numbers are also presented in these volumes for reference purposes.

vi) *Building :* A building is generally a single structure on the ground. Sometimes it is made up of more than one component unit which are used or likely to be used as dwellings (residences) or establishments such as shops, business houses, offices, factories, worksheds, schools, places of entertainment, places of worship, godowns, stores etc. It is also possible that buildings which have component units may be used for a combination of purposes such as shop-cum-residence, workshop-cum-residence, office-cum-residence etc.

vii) *Census House :* A Census House is a building or part of a building having a separate main entrance from the road or common courtyard or staircase, etc., used or recognised as a separate unit. It may be occupied or vacant. It may be used for a residential or non-residential purpose or both.

viii) *Household :* A Household is a group of persons who commonly live together and would take their meal from a common kitchen unless the exigencies of work prevented any of them from doing so. There may be a household of persons related by blood or a household of unrelated persons or having a mix of both. Example of unrelated households are boarding houses, messes, hostels, residential hotels, rescue homes, jails, *ashrams* etc.

These are called 'Institutional Households'. There may be one member households, two member households or multi-member households. For census purposes, each one of these types is regarded as a 'household'. If a group of persons who are unrelated to each other live in a census house but do not have their meals from the common kitchen, they would not constitute an institutional household. Each such person would be treated as a separate household. The important link in finding out whether there is a household or not is a common kitchen. There may be a household which does not at all have a house to live in and may temporarily dwell on the road-side, pavements, in humepipes, temples, mantaps, platforms etc, or move about from place to place resting underneath shade-bearing trees, pavements and verandahs of public or private buildings. Such households are for purposes of reference termed as Houseless Households.

ix) *Criteria for enumeration of a person in a particular household:*

a) All those who normally stay and are present in that household during the entire period of enumeration i.e., from February 9 to February 28, 1981 (both days inclusive).

b) Also those who are known to be normally residing and had actually stayed during a part of the enumeration period (February 9 to 28, 1981) but are not present at the time of enumerator's visit;

c) Also those who are known to be normally residing and are not present at the time of the enumerator's visit but are expected to return before February 28, 1981 and,

d) Visitors who are present in the household censused and are away from the place(s) of their usual residence during the entire enumeration period. For the purpose of enumeration, such visitors will be treated as normal residents of the household in which they are actually found during the enumeration period provided they have not been enumerated elsewhere.

x) *Literate :* A person who can both read and write with understanding in any language is to be taken as literate. A person who can merely read but cannot write is not literate. It is not necessary that a person who is literate should have received any formal education or should have passed any minimum educational standard.

xi) *Workers and Non-workers :* Depending upon the nature of his or her activity during the reference period every individual enumerated at the census is classified as either a worker or a non-worker. By definition, a worker is one who has worked, that is, 'participated in any economically productive activity'. Such participation may be physical or mental in nature. Further, work involves not only actual work but also effective supervision and direction of work. The reference period for determining whether a person is worker or a non-worker is the full year preceding the date of enumeration. The criterion is somewhat liberal and, even a person who has participated in the production of economic goods and services for a very brief period will be categorised as 'worker'.

Among workers however there are two categories:

a) *Main Workers:* Those who have worked for at least 183 days during the preceding year i.e., the entire reference period. (even though this may be in broken spells and in different occupations),

b) *Marginal Workers:* Those who have worked for less than 183 days during the entire reference period.

For both the categories of workers further details on the sector of economy in which they have worked, their occupation (that is, the actual nature of work done) and employment status (that is whether employer, employee, unpaid family worker or own account worker) have also been ascertained. The industrial classification of workers as adopted at the censuses of 1961 and 1971 has been retained at the 1981 census also. The industrial classification categories are: (I) Cultivators, (II) Agricultural labourers, (III) Workers in livestock, forestry, fishing, hunting, plantations, orchards and allied activities, (IV) Workers in mining and quarrying, (V) Workers in manufacturing, processing, servicing and repairs which are (a) run as household industry, (b) not run as household industry, (VI) Workers in construction, (VII) Workers in trade and commerce, (VIII) Workers in transport, storage and communication, (IX) Workers in other services. For purposes of presentation in the Primary Census Abstract however the details in respect of the main workers alone are considered and the industrial classification categories of III, IV, V(b), VI, VII, VIII, IX are pooled together and shown under the heading 'Other Workers'. The broad classifications therefore are: I–Cultivators, II–Agricultural labourers, V(a)–Workers at house hold industries, manufacturing, processing, servicing and repairs and, III, IV, V(b) and VI to IX–Other Workers. Explanations regarding the broad categories are given below:–

a) *Cultivators:* For purposes of the census a person is working as *Cultivator* if he or she is engaged either as employer, single worker or family worker in cultivation of land owned or held from Government or held from private persons or institutions for payment in money, kind or share. Cultivation includes supervision or direction of cultivation.

A person who has given out his or her land to another person or persons for cultivation for money, kind or share of crop and who does not even supervise or direct the cultivation of land will not be treated as cultivator. Similarly, a person working in another person's land for wages in cash or kind or a combination of both (agricultural labourer) will not be treated as cultivator.

Cultivation involves ploughing, sowing and har-

vesting and production of cereals and millet crops such as wheat, paddy, jowar, bajra, ragi etc. It is important to note that for certain reasons the growing of certain crops is not considered as agriculture. If a person is engaged in the growing of such crops he or she will not be considered as cultivator or agricultural labourer.

The growing of the following crops is considered as cultivation:

1. *Cereal and millet crops:* Paddy, wheat, jowar, bajra, maize, ragi, barley,gram, etc.
2. *Pulses:* Arhar, moong, masur, urd, kesari etc.
3. *Fibre crops:* Raw cotton, jute, mesta, sunhemp and kendred fibre crops.
4. *Oil seeds:* Sesamum, ground-nut, rape, mustard, linseed, castor, etc.
5. *Cash crops:* Sugar-cane

The growing of the following crops will not be considered as cultivation:

1. *Plantation crops:* Tea, coffee, rubber, tobacco, pepper, cardamom, etc.
2. *Edible nuts (Other than groundnut):* Walnut, almond, cashewnut, etc.
3. *Fruits:* Bananas, apples, grapes, mangoes oranges, etc.
4. Coconut
5. Ganja, Chinchona, opium, and medicinal plants.
6. Arecanuts.
7. Flowers.
8. Roots and tubers, chillies and spices (other than pepper and cardamom).
9. Vegetables.
10. Other crops not specifically included under cultivation.

b) *Agricultural Labourer:* A person who works in another person's land for wages in money, kind or share is regarded as an agricultural labourer. He or she has no risk in the cultivation. The agricultural labourer has no right of lease or contract on land on which he or she works.

c) *Household Industry:* Household Industry is defined as an industry conducted by the head of the household himself or herself and or by the members of the household at home or within the village in rural areas and only within the precincts of the house where the household lives in urban areas. The larger proportion of workers in a household industry would consist of members of the household including the head. The industry should not be run on the scale of a registered factory which would qualify or has to be registered under the Indian Factories Act.

d) *Other Workers:* The type of workers that come under this category include factory workers; plantation workers; those engaged in trade, commerce, business, transport, mining, construction, political or social work; all government servants; municipal employees; teachers; priests; entertainment artists, etc. In effect, all those who work in any field of economic activity other than as cultivators and agricultural labourers or in household industry are categorised as 'Other Workers'.

xii) *Marginal Workers:* Though similar classification is possible in respect of the marginal workers also the Primary Census Abstract does not aim to present these details. The total number of marginal workers alone is indicated sexwise. In respect of such persons answers on how they have engaged themselves mostly during the reference period have also been elicited. That is to say, the concept of main activity as adopted in the 1971 census is kept in view and, as in the case of non-workers, relevant details about their activity have been ascertained.

xiii) *Categories of non-workers:* Depending upon the manner in which the non-workers have engaged themselves for most of the time during the reference period they are classified into one or the other of the six categories, mentioned below, at the time of the enumeration itself. However the Primary Census Abstract does not furnish details according to the categories of non-workers but indicates the total number of non-workers by sex.

a) *Household duties:* This covers all persons who are engaged in unpaid home duties and who do no other work or have not done any work at all during the last one year.

b) *Students:* This will cover all full-time students including children attending school.

c) *Dependents:* This category includes all dependents such as infants, children not attending school, and persons permanently disabled from work because of illness or old age. Dependents will include even able-bodied persons who cannot be categorised in any other category of non-workers but are dependent on others.

d) *Retired persons or Rentiers:* A person who has retired from service and is doing no other work i.e., not employed again in some full time work or not engaged in some other work such as cultivation, business, trade, etc., or a person who is a rentier or living on agricultural or non-agricultural royalty, rent or dividend, or any other persons of independent means for securing which he or she does not have work, will come under this category.

e) *Beggars:* This will cover beggars, vagrants or cases such as persons without indication of source of income and those with unspecified source of subsistence

who are not engaged in any economically productive work.

f) *Inmates of Institutions:* This will cover convicts in jails or inmates of a penal, mental or charitable institution even if such persons are compelled to do some work such as carpentry, carpet weaving, vegetable growing, etc., in such institutions. But an undertrial prisoner enumerated in a jail would be recorded for the work he or she was doing before he or she was apprehended. Similarly, a person temporarily in a hospital or similar institution would be recorded for the kind of work he or she was doing before he or she was admitted into the hospital or institution. But, for a long-term undertrial prisoner or convict in a prison or for long-term inmates of penal or charitable or mental institutions, the person's previous work would not be taken into consideration. A person will be considered as 'Long-term' inmate if he or she is in such an institution for 6 months or more.

4. BRIEF HISTORY OF THE DISTRICT :

In accordance with the general practice this district too has been named after Shimoga, the district headquarter town. The area comprised in this district has a hoary past. Legends and myths connect several places with sages such as Durvasa, Haradatta and Jamadagni besides Parashurama who is regarded as the very incarnation of Lord Vishnu. The river Tungabhadra which has its origin in this district finds a mention in the epic Ramayana. The river Sharavati is believed to have been formed from a dart of Rama's arrow. Kubatur is identified with Kuntalanagara, mentioned in the Mahabharata. Likewise, Bisalahalli is regarded as identical with Ekachakranagara of the Mahabharata times. According to a local tradition narrated in some epigraphs of the 11th and 12th century, the Pandava brothers consecrated five *Shivalingas* at Balligamve. Palaeolithic remains found in the district have disclosed that this region was the abode of the early man. Neolithic sites have been discovered in the terraces and at the foot of a granitic hill called Guddemaradi, and also at Nilaskal, Kunda, Yedegudde and Nagasamudra. These neolithic sites, mainly found in the *Malnad* and *semi-malnad* tracts, seem to represent the south-western extension of the neolithic culture of the Tungabhadra valley. The district has yielded three iron-age megalithic sites as well at Nilaskal and in Shimoga which have menhirs and at Arehalli which has port-holed burial Chambers. During the early historical period this district too seems to have formed part of the empire of the Nandas and then of the Mauryas. This factual tradition has found an express mention in a Hoysala lithic record of the 13th century found at Bandalike.

In the Deccan, the Mauryans were succeeded by the Satavahanas (Satakarnis). The *prakrit* inscription found on a pillar at Malavalli is of Haritaputra Satakarni, the king of Vaijayantipura. A Kadamba inscription of a later period at Talagunda also mentions that a Satakarni ruler had worshipped the Pranaveshvara linga of the place. The Chutus, who were related to the Satavahanas (i.e., Satakarni's) and were feudatories, were weilding the actual administrative control over the region now included in Shimoga district. The Chutus yielded place to the Pallavas of Kanchi who were in turn replaced by the Kadambas, the first great indigenous dynasty which rose to power in Karnataka. The Kadambas hailed from Talagunda in Shikarpur which was, in ancient times, a prominent centre of learning. The earliest Kadamba epigraph hitherto discovered is in Malavalli and, like the Satavahana inscription, this too is in *Prakrit* language written in *Brahmi* script. For quite some time, the eastern parts of the district, including the neighbourhood of Shimoga proper, appear to have been ruled by the Gangas of Talakad. In later times, this district formed part of the larger kingdoms successively established by the powerful dynasties such as those of the Chalukyas of Badami (500-757 A.D.), the Rashtrakutas (757-973 A.D.), the Chalukyas of Kalyan (973–1162 A.D. and 1184–1200 A.D.), the Kalachuris (1162–1184 A.D.), the Hoysalas (1000–1346 A.D.) and the Vijayanagara kings. Under the suzeranity of these powerful rulers, a few feudatory chiefs exercised control over different portions of the district during different periods.

These feudatory chiefs include the Sendrakas from the early historical period, the Santaras, the Senavaras, the Sindas, the Nolambas and the Vanes. Bhanushakti, a Sendraka chief was for instance a subordinate of Kadamba king Harivarma. In about 685 A.D., Pogilisendraka-Maharaja was ruling Nagarakhanda and Jedugur (Shikarpur area) under the Chalukyas. The Santaras who had Patti-Pomburchapura (modern Humcha) as their capital emerged as an important line of chiefs in about the seventh century. In 1077 A.D., Nannisantara is referred to as having been highly honoured by the Chalukyan emperor. Their Chief town (Humcha) became a prominent centre of Jainism and their principality acquired fame as a land of plenty. In 1290 A.D. the Santaras shifted their capital at first to Kalasa in Chikmagalur district and then, early in the 14th century, to Keravase and Karkala in Dakshin Kannad. The Senavaras were administering Shikarpur-Sorab region under the Chalukyas for nearly three hundred years from 700 A.D. to 1010 A.D. The Sindas are held by some historians to be none other than the Sendrakas. During the period of the Chalukyas of Kalyan there were several families of Sindas governing parts of Shimoga, Dharwad, Chitradurga and a few other districts, each independent of the other. Most of the inscriptions belonging to the reign of the Sindas found in this district are from Honnali taluk. Belagutti, of Honnali taluk was in fact their chief centre. The Nolambas who had their origins and prominent seats of administration outside this district have left a few records in the

taluks of Channagiri and Honnali. During the middle of the 13th century, the neighbourhood of Kubatur in Sorab taluk was being administered by a line of chiefs named Vanes, who trace their origin to Gujarat. The Setu-nad chiefs (South-western portions of Sagar taluk) owed allegiance to the Hoysalas.

After the downfall of the Hoysalas, their territories in this part of Karnataka were assimilated by the Vijayanagara Kingdom. Marapa, the fourth brother of the first king Hakka (Harihara) was made the governor of *Araga* province of which Araga in Tirthahalli taluk was the capital. An inscription dated in 1347 A.D. states that Marapa was well established at Chandragutti, the capital of Banavasi-12000. In 1362 A.D. Bukka Raya's son, Virupaksha Raya was the governor of Araga province. This practice of appointing a close relative of the king or the prince as the governor of this important province seems to have continued for a long period. In view of its interior location in the vast Vijayanagara empire, Shimoga district enjoyed prolonged periods of peace and prosperity even when bitter wars were being fought in the frontier areas. During the later part of the Vijayanagara period a powerful chiefdom arose in this region with its capital at Keladi in Sagar taluk. Later this developed into an independent kingdom and was nurtured in the best traditions of Vijayanagara and was able to uphold the values and ideals for which that glorious empire was established. The Keladi kingdom which later on named after Ikkeri and Bidnor as well, played a vital and an effective role in the history of Karnataka at a crucial juncture and earned for itself the position of an acknowledged power in South India. History of Shimoga district would be incomplete without a brief history of the Nayakas of Keladi.

The Keladi chiefdom was founded in 1499 A.D. by Chaudappa Nayaka, hailing from a modest Veerashaiva agriculturist family of Pallibailu near Keladi. According to historical accounts, Chaudappa and his younger brother Bhadrappa came across a hidden treasure while ploughing their fields, raised an armed force and soon began to exercise authority over a small tract of villages with Keladi as their place of residence. Their activities were noticed by the local representative of the Vijayanagara king and they were summoned to the court on charges of exercising power without any authority. The brothers took the opportunity not only to express their total loyalty to the monarch but also to offer their services to put down a rebellious Chieftain who was causing some concern to the king. In the expedition entrusted to them, the brothers proved their mettle and came out successful. Pleased with their valour, the king sent them back to Keladi and granted the authority to administer several villages around Keladi. Thereafter Chaudappa assumed the formal position of a chief, even though he did not acquire the formal title as a *Nayaka*. He was succeeded by his son, Sadashiva, upon whom the Vijayanagara sovereign bestowed the title *'Nayaka'*, in recognition of his personal prowess and his qualities of leadership. Inscriptions too extol the valour of Sadashiva Nayaka eloquently. He is said to have stormed and seized the fort of Kalyana, captured the sultan of Bidar alive and produced him along with the seven constituents of royalty before the Vijayanagara potentate ; overpowered the troops of the Sultans of Ahmadnagar and Bijapur ; put down the recalcitrant chiefs of Chandragutti, Bankapura, Tarikere and Tuluva and set up a victory pillar at Kasargod. Sadashiva Nayaka made additions to the Rameshvara temple at Keladi and built the famous Aghoreshvara temple at Ikkeri. Besides, he is credited with the construction of forts at Keladi, Ikkeri, Kavaledurga and several other places. The Araga and Chandragutti areas, Honnali *seeme*, Barkur *rajya* and Mangalore *rajya* were transferred to his control and chief of the Gerusoppa Principality was also made a subordinate to the Keladi chief. This main architect of the Keladi kingdom ruled till 1567 A.D. and was succeeded by his elder son. Dodda Sankanna Nayaka is also known for his heroic deeds which include the vanquishing of Ankush Khan, a prize-fighter at Delhi and his successful campaigns against the Portuguese and Bhairadevi of Gerusoppa. He ruled for a brief period, entrusted the administration to his younger brother and stayed for some time at Vijayanagar before proceeding on a long pilgrimage. It was during this period that the Vijayanagara empire suffered the death blow dealt to it by the confederacy of sultans at the Rakkasa Tangadgi battle. In so far as the Nayakas of Keladi were concerned the position did not change and even after this great disaster they maintained unstinted loyalty to the subsequent Vijayanagara rulers such as Sadasiva Raya, Tirumala Raya and Sriranga Raya. Between 1570 to 1580 and there-about Chikka-Sankanna Nayaka and his nephew Ramaraja Nayaka were jointly ruling over Araga, Gutti, Barakuru, Mangaluru and other tracts in the neighbourhood of Shimoga district. They successfully repulsed the attacks led by Salabat Khan and Mumjula Khan, the generals of the Adil Shah of Bijapur, and subjugated Arasappa Nayaka of Sonda. The next chief Venkatappa Nayaka I was a successful military leader and a powerful ruler. He erected a pillar of victory at Hangal in Dharwad district, punished the refractory chiefs of Holehonnur, Honnakambali, Basavapatna and Belur and scored re-sounding victories over the Portuguese who later sought peace and a trade treaty. His successor Veerabhadra Nayaka moved the capital from Ikkeri to Bidnore for strategic reasons in 1639. Veerabhadra Nayaka was succeeded by his father's brother Shivappa Nayaka, a most distinguished ruler of the line. He greatly enlarged the new capital and encouraged artisans and merchants from various parts to settle there. His expeditions extended from Balam to Vastara, Sakrepatna, Hassan, Sode, Tarikere, Karkala, Nileshvara, Kodagu, Sivase, Herur, Savanur and other places. Land

classification system introduced by him, known as Shivappa Nayakana Shistu, survived long after him. About the year 1659, Shivappa Nayak established the fugitive emperor Sriranga Raya at Belur and, championing the cause of the restoration of Vijayanagara suzerainty, made an unsuccessful attempt on Shrirangapattana. This was followed up in 1662 A.D., by his son-in-law Shivalinga Nayaka who, with the blessings of Sriranga Raya besieged Holenarsipur. This attempt also proved futile. The skirmishes between the Keladi and Mysore kingdoms continued over a long period. Shivappa Nayaka was succeeded by Venkatappa Nayaka II whose term of office was very brief. Likewise, his successor Bhadrappa Nayaka too held the office for a very short period. He was in turn succeeded by Somasekhara Nayaka who ruled from 1663 A.D., to 1677 A.D., in an able and efficient manner. When the Bijapur army attacked the Bidnore territories in 1664 A.D., Somasekhara Nayaka retaliated by making inroads into the dominions of the Sultan. In 1677 A.D. queen Channammaji, succeeded her husband who died under tragic circumstances. She administered the kingdom for 20 years with great distinction. When Shivaji's son Rajaram was in distress she gave him asylum and thus incurred the wrath of Aurangzeb, the Moghul emperor. The Moghul army which tried to punish her by attacking the Bidnore territories was put to flight with heavy loses, Thereafter, Rajaram left the Keladi region in safety. Her successor Basavappa Nayaka I (1697–1714 A.D.,) was also a powerful ruler and a great patron of literature and art. The authorship of *Shivatattva-ratnakara*, *Suradruma* and *Sookti Sudhakara* is ascribed to him. Somasekhara Nayaka II (1714–1739 A.D.,) took Santebennur and Ajjampura from the Moghuls and strove to capture Sira as well. He had to engage himself in continuous conflict with the Portuguese on one hand and the Kolattiris of north Kerala on the other to retain his hold on the west coast. Basappa Nayaka II (1739–1754 A.D.,) also had to contend with the serious problem of the west coast and the persistent attacks by the Nayaka of Chitradurga on the east. The Marathas too invaded Keladi territories and extorted heavy sums of money as ransom. Channabasavappa Nayaka's period (1754-57 A.D.,) also witnessed repeated invasions and plunders of his dominion. He was a nominal ruler and the affairs of the State were being actually directed by Veerammaji, (one of his two wives). On his death in 1757, Veerammaji adopted Somasekhara III, a minor son of her maternal uncle and became his regent. This resulted in dissensions in the court and ultimately, in 1763 Haidar Ali of Mysore espoused the cause of the dissenters and after a sustained campaign annexed Keladi kingdom to Mysore. A memorable saga in the history of Karnataka thus came to an end.

In 1783, when Tipu Sultan succeeded Haidar Ali, Mysore was still at war with the English. General Mathews seized Haidargarh and occupied Bidnore in January. But three months later Tipu Sultan recovered Haidargarh and forced the English contingent at Bidnore to capitulate. With the restoration of the kingdom to the Wodeyars soon after the fall of Tipu Sultan in 1799, entire Shimoga district too became a part of the Mysore kingdom. At about this time, Dhondia Wagh of Channagiri who was an officer in the Mysore army but had been imprisoned by Tipu Sultan escaped to Nagar (Bidnore) where he organised a 5000 strong cavalry to start an armed campaign against the British. He increased the strength of his armed force and occupied several parts of Shimoga district and of the neighbouring Chitradurga district. This armed revolt was however quelled by the British detachments sent for the purpose and Dhondia Wagh was compelled to move northwards beyond the boundaries of Mysore kingdom. Once again in 1830 there was an armed uprising in this district and this was led by Budi Basavappa Nayaka. This too was put down and in 1831 the East India Company took over the Government of Mysore from the Wodeyar family. Fifty years later, in 1881, the Government was restored to the Wodeyars and since then the history of the district runs parallel to the history of erstwhile Mysore State.

During the early period of the Wodeyars of Mysore, the Nagar Faujdari included the present Shimoga district as also Chikmagalur district (then known as Kadur dist.,). In 1862, Shimoga, Kadur and Chitradurga districts were formed into Nagar Division which was abolished in 1879. Thereafter several changes have taken place in the internal organisation of the district by way of formation of sub taluks, change of taluk headquarters, transfer of villages from one taluk to the other etc. However, these changes took place prior to 1951 and during the past three decades the external boundaries of the district as well as the boundaries of various taluks within have remained unchanged. Shimoga district belongs to Bangalore Division which is one of the four divisions into which the State is organised for purposes of administration. The district consists of nine taluks which are grouped into two sub-divisions with headquarters at Shimoga and Sagar respectively. While Shimoga sub-division covers the taluks of Shimoga, Bhadravati, Channagiri, Honnali and Tirthahalli, the jurisdiction of Sagar sub-division extends over the taluks of Sagar, Sorab, Hosanagara and Shikarpur.

5. LOCATION AND PHYSICAL ASPECTS :

Shimoga district is located in the mid-western region of the State. Encompassing an area of 10,553 square kilometres, the district lies between the latitudinal parallels of 13°27' N and 14° 39' N and , the longitudinal parallels of 74°38' E and 76°04' E. In terms of geographical area, Shimoga is one of the medium-sized districts of the State. It is of an irregular shape which is broader at the middle than at the extremes. Its greatest length from east to west is 153 km and that from north to south is 129 km. The district is bounded by Uttar Kannad on the

north-west Dharwad and Chitradurga on the north and north-east ; Chitradurga on the east ; Chikmagalur on the south ; Dakshin Kannad on the south-west. All these districts on its borders belong to Karnataka itself and the two on its west are coastal districts.

A greater part of the district lies in the *malnad* region which is characterised by a mountainous terrain and heavy to very heavy rainfall. This region covers the western belt comprising the taluks of Hosanagara, Sagar, Sorab and Tirthahalli. The transition zone, called the *semi-malnad* area, covers the middle belt in the south-east to north-west axis and includes almost the entire taluks of Bhadravati, Shimoga and Shikarpur and the western and north-western portions of Honnali taluk. Channagiri, which is the eastern most taluk of the district, the eastern portions of Honnali taluk as well as certain portions of Bhadravati taluk belong to the *maidan* region. The semi-*malnad* region is characterised by medium to heavy rainfall and an undulating or hilly terrain with moderate vegetation. The main features of the *maidan* region, are that the rainfall is comparatively low, the landscape consists of vast stretches of plains and vegetation is quite sparse. Obviously, Shimoga district presents a picture of contrasting features in so far as its topography and climate are concerned. The district slopes from west to east and the general elevation along the watershed is about 640 metres above the mean sea level in the west and 529 metres (MSL) in the east. The western belt, with its tropical forests and mountain wilds, contains numerous places of enchanting natural beauty and the panoramic view from the head of the descent of the Sharavati to the Falls of Gersoppa (Jog) has been described as amongst the choicest bits of scenery in the world.

The western side of the district rests on the Sahyadri mountain range, that is, the western ghats, and has three mountain passes which lead to the coastal district of Dakshin Kannad. These passes or *ghats* are the Agumbe *ghat* in Tirthahalli taluk, the Hulikal *ghat* in Hosanagara taluk and the Kollur *ghat*, also in Hosanagara taluk. From the west, the elevation towards the crest of the ghat is very rapid. The beautiful peak of Kodachadri which attains a height of 1343 metres MSL is in this zone. The summit of this mountain commands a panoramic view of the western ghats and the land-scape of the Dakshin Kannad district. The interior part of the district is crossed by a chain of hills running from Mandagadde on the Tunga river, northwards between Anandapuram and Kumsi and, by another range from Alhawadi (Sagar taluk) westwards through Ikkeri to Talaguppa (also of Sagar taluk). Agastya Parvata (864 metres MSL) (also called Billeshvara betta) located near Humcha, Govardhanagiri (848 metres MSL) overlooking the old town of Gersoppa besides Chandragutti (848 metres MSL) in Sorab taluk are the other conspicuous peaks in the central zone. The south-western part abounds in hills. Here Kavaledurga, which is also called Bhuvanagiri, rises to a height of 969 metres. On the eastern side, there are two ranges of low and stony hills stretching from the south of Channagiri upto the border of the district. The Kalvarangana-betta (1031 metres MSL) which is the most conspicuous hill in the eastern sector is in Honnali taluk.

The Tunga, the Bhadra and the Tungabhadra which is formed by the union of the two are the important rivers that flow through the district. The rivers Kumudvati, Sharavati and Varada originate within the district itself and are therefore of greater significance. Of these three, while the Sharavati flows westwards and falls into the Arabian sea, the other two are the tributaries of the Tungabhadra. The Tunga river rises in Varaha Parvata in Chikmagalur district and enters Shimoga district at Tirthamathur near Tirthahalli, where it is joined by the Begar halla from Sringeri. It may be of interest to note that as many as 75 minor streams flow into this river and near Mandagadde, for a short distance, the river itself branches out to form seven streams (called *Yelukallu Seeme*). At Gajanur, an anicut has been built across this river so as to harness its water for irrigation. The length of this river in the district is 64 km and it eventually unites with the Bhadra at Kudali beyond Shimoga. The Bhadra river also has its origins in the Varaha Parvata (at Gangamula) in Chikmagalur district. Flowing along the western base of the Bababudan mountains the Bhadra enters the Shimoga district at Singanamane in the southern parts of Bhadravati taluk. After traversing a distance of about 51 km in a northerly direction past Bhadravati town this river merges itself with the Tunga to constitute the Tungabhadra. Near Lakkavalli, a dam has been built across the Bhadra river before it enters the Shimoga district and its waters have been harnessed for generation of hydro-electric power and also for purposes of irrigation. The Tungabhadra flows northwards for a distance of about 48 km before it leaves the district at Konanthale village in Honnali taluk. The ancient name of this river is *Pampa*, under which it finds a mention in the Ramayana and the Puranas. The Sharavati rises at Ambutirtha near Kavaledurga in Tirthahalli taluk. It flows in north-westerly direction and receives Haridravati, the Yennehole and several other streams before it leaves the limits of the district near Jog. The length of this fast flowing river within Shimoga district is about 32 km only. The waters of this river have been harnessed near Jog for the generation of hydro-electric power. The Kumudvathi river, also called Chordi river, which is a tributary of the Tungabhadra has its origin in Agastya Parvata near Humcha. The Varada rises at Varadamula near Ikkeri in Sagar taluk and flows in a northerly direction past Chandragutti and leaves the district near Tadagalale. Legend has it that the Varada originated in the Bhagirathi water poured from his conch shell by Lord Vishnu on the head of Shiva in order to pacify the flames emanating therefrom on account of the severe austerities performed by Shiva. Apart from the

rivers mentioned above a passing reference may also be made to a few rivulets and streams of importance. These are the Haridravati, the Sharmanavati, the Kushavati, the Gargita, the Varahi and the Dandavati besides Nagarahalla, Yelavatadahalla, Gudvihalla, Kannanamanehalla and Kuppehalla.

Geologically, Shimoga district consists of the most ancient rock formations of the Archaean complex. These are mainly composed of the Dharwar schists and the gneissic system. Dharwar system covers nearly two-thirds of the district and in this the Shimoga band forms the prominent belt. The gneissic system is much younger than the Dharwar system and consists of granites and granitic gneisses. These granites occur as islands in the schists forming three principal exposures named Honnali Granites, Saulanga Granites and Shimoga Granites. Along the western parts of the district there are fairly extensive outcrops of gneisses and in these parts laterite also occurs in patches. The district is fairly rich in mineral wealth and the economic minerals found here are the iron ore, manganese ore, lime stone, chromite, quartz and clay.

Shimoga district is noted for its rich and varied flora. There is in fact a rapid transition from evergreen flora to the scrub type as one moves from the west to the east. The evergreen forest is confined to a narrow belt in the west where most of the hills are clothed with heavy forest growth and the ravines and valleys are covered with luxuriant trees known for their immense height and size. The moist deciduous forests are found in the extreme north of Sorab taluk. This belt contains of a variety of timber producing trees and sandal wood as well. The tree vegetation in the dry deciduous zone which lies to the east of the moist deciduous belt is much inferior. The tree growth is comparatively sparse and the trees present a picture of stunted growth. Forests of all types together form about 20 per cent of the total geographical area of the district. Shimoga is noted for areca and coconut gardens as well. The contribution from forestry to the economy of the district is quite substantial.

In the matter of fauna also Shimoga district is quite rich. The main species of wild animals found in the forest areas here are the elephants, bisons, antelopes, sambars, tigers, panthers, leopards, barking deer, wild pigs, black monkeys, jungle cats, bears, red squirrels and porcupines. In the *semi-malnad* and *maidan* zones wild boars are also met with. These forests are noted for a number of species of birds including the game birds such as the tree pie, jungle crow, gray tit, yellow-cheeked tit, herons and storks. There is a natural birds' sanctuary near Mandagadde village of Tirthahalli taluk. On the banks of the river Tunga which flows closeby there are a number of leafless trees which provide shelter to these birds for about four months from July every year. Shimoga is also noted for an abundance of snakes and its rivers and tanks abound in a variety of fishes as well. Crocodiles are found at a few places in the rivers Tunga and Bhadra. Shooting of animals is prohibited in the reserve forest areas and in this district wild life sanctuaries have been constituted at two locations, namely the Sharavati Valley Wild Life Sanctuary and the Settihalli Game Sanctuary covering an area of 300 Sq. Km and 400 Sq. Km respectively.

By and large the climate of Shimoga district may be considered as quite aggreeable and moderate. The period from December to February constitutes the winter season which is marked by a clear light weather. The mean daily maximum temperature lies at about 29.2°C and the mean daily minimum temperature comes to about 14.9°C. However on individual days severe cold weather prevails and the minimum temperature occasionally touches the 9°C mark. After February, there is a rapid increase in temperatures and the summer season which sets in during early March lasts till the end of May. Usually, April is the hottest month. The mean daily maximum temperature reaches 35.8°C and the mean daily minimum temperature reaches 22.2°C. During May the nights tend to be warmer than the nights during April. Summer is followed by the rainy season which is marked by the onset of south-west monsoons during early June. During this period though the nights tend to be warmer there is an appreciable drop in the day temperature. As the south-west monsoon subsides by the end of September, the months of October and November are regarded as constituting the post-monsoon season. In October the day temperature begins to increase and reaches a secondary maximum whereafter it shows a gradual decline. During the rainy season the relative humidity is high, especially in the afternoon when it exceeds 60 per cent. The driest part of the year is from January to March when the relative humidities in the afternoons tend to be less than 35 per cent. Since the district consists of areas belonging to the three natural divisions, namely, the *malnad*, the semi-*malnad* and the *maidan*, the climatic condition slightly varies as one moves from region to region from the west to the east. The hilly and densely forested tracts have a comparatively more severe cold season while the *maidan* areas have a somewhat more severe summer.

Shimoga is predominantly a *malnad* district and is noted for its heavy rains. In the western belt comprising the region of the Western Ghats, the rainfall is particularly heavy. The rainy season is marked by spells of incessant downpour. Agumbe of Tirthahalli taluk, which is located in the south-western corner of the district, enjoys the unique distinction of experiencing the heaviest rainfall. The average annual rainfall at Agumbe is as high as 8276 mm and on account of this fact it has been hailed as the Chirapunjee of the South. On one particular day (22 July 1922) the rainguage at Agumbe recorded a rainfall of 562.8 mm – the highest amount of

rainfall ever recorded by any of the rainguages in the State. As one proceeds towards the east from the *Ghats* the rainfall rapidly decreases. At Honnali, near the north-eastern borders of the district the average annual rainfall is as low as 612 mm. Since the situation in the vicinity of Agumbe represents an extreme, the rainfall recorded for that area is usually omitted while computing the average annual rainfall for Shimoga district. According to such a computation the average for the district is seen to be 1526 mm. The average number of rainy days in a year for the district is 80. This number varies between 108 in Tirthahalli and 44 at Honnali. Generally about 79 per cent of the total annual rainfall is received during the months of June to September and July is the month of the heaviest amount of rainfall. Occasional thunder showers which occur during the summer months of April and May, and the showers during the post-monsoon months of October and November account for bulk of the remaining 21 per cent of the rainfall. This post-monsoon period coincides with the onset of the north-east monsoon season, the latter part of which is marked by cyclonic storms in the Bay of Bengal. The months of December, January and February do not experience any rains.

Shimoga district is, comparatively speaking, favoured by nature and there have been few cases of failures of rains and the concomitant conditions of scarcity and famine. There have however been instances of partial failures of rains, especially in the eastern and north-eastern portions of the district. Since the district is in a hilly terrain and has a few fast flowing rivers and streams, during the rainy seasons floods are known to cause some damage to life and property. The worst and the most disastrous floods experienced in the district was in 1924. Thereafter there have been a few stray instances such as the ones that occurred in Channagiri taluk in 1956, that in 1961 in the Varada river in Sagar taluk and the more recent one which occurred in 1973–74 in Hosanagara taluk.

Jurisdictional changes and Events if any of Geographical and Geophysical Importance :-

Shimoga district has not witnessed any major event of either geographical or geophysical importance during the intercensal decade. It may however be mentioned that on 12.5.1975, around 3-40 A.M. the inhabitants of Adaganti (near Siralkoppa in Shikarpur taluk) felt a shock and heard rumbling sounds. It was surmised that a slight readjustment of the crush might have caused this mild earthquake (intensity VI magnitude 5.6 to 4.7 MM). These tremors did not cause any damage. Another recent development of some geophysical significance is the formation of the large lakes at Gajanur and Kargal as a result of the completion of the Tunga Anicut project and the Sharavati Valley Project especially the latter.

As already mentioned the district is organised into 9 taluks which are grouped into two sub-divisions for purposes of revenue administration. While Shimoga sub-division comprises the taluks of Shimoga, Bhadravati, Channagiri, Honnali and Tirthahalli, the Sagar sub-division has its jurisdiction over the taluks of Sagar, Sorab, Shikarpur and Hosanagara, During the intercensal decade there has been no change in the jurisdiction of the district. At the taluk level also the boundaries of various taluks have remained unaltered. Each taluk consists of several revenue villages which in turn are grouped into *hoblis* for administrative convenience. According to the Directorate of Survey, Settlement and Land Records there are 2028 villages in the district. For purposes of 1981 Census however there are only 1979 villages and 14 towns. In 1971 Census there were as many as 2000 villages and 13 towns. The following statement provides talukwise details regarding the number of villages according to the Directorate of Survey, Settlement and Land Records and also according to the Censuses of 1971 and 1981, talukwise number of towns and the reasons for variations in the number of villages according to different sources.

Sl. No.	Taluk	Total number of villages according to the			Name of revenue circles or Hoblis and number of villages in each shown in brackets (1981 Census)	No. of Towns as per census list	Reasons for variation in the number of villages as shown idn	
		Survey, Settlement & Land Records Department	List finalised for census of				Cols 3 and 4	Cols 4 and 5
			1981	1971				
1	2	3	4	5	6	7	8	9
1.	Bhadravati	167	160	161	Bhadravati I (26) Bhadavati II (30) Holehonnur I (17) Holehonnur II (19) Holehonnur III(23) Kudligeri (45)	2	The following seven villages are fully incorported in the limits of the urban areas, namely Bhadravati old Town and Bhadravati New Town:- 1. Hutha, 2. Jannapura, 3. Anekoppa, 4. Ujjanipura	Bullapura of 1971 list is now omitted as it is fully incorporated in the limits of Bhadravati New Town.

Sl. No.	Taluk	Total number of villages according to the Survey, Settlement & Land Records Department	Total number of villages according to the List finalised for census of 1981	Total number of villages according to the List finalised for census of 1971	Names of revenue circles or Hoblis and number of villages in each shown in brackets (1981 Census)	No. of Towns as per census list	Reasons for variation in the number of villages as shown in Cols 3 and 4	Reasons for variation in the number of villages as shown in Cols 4 and 5
1	2	3	4	5	6	7	8	9
							5. Bullapura 6. Anehalli & 7. Bhadravati. Hence these villages are omitted in the census list.	
2.	Channagiri	247	246	245	Channagiri (80) Basavapatna (55) Santhebennur (64) Ubrani (47)	1	Revenue village Sulekere Talav is fully submerged under water. Hence it is omitted in the census list.	In 1971, Channagiri Village was presumed to be fully Incorporated in the limits of Channagiri town. But now it is found that only certain portion of this revenue village is inside the municipal limits. The portions lying outside the municipal limits have now been indentified and a seperate unit. Channagiri (Rural) is added to the census list.
3.	Honnali	168	168	166	Honnali (32) Govinkovi I (19) Govinkovi II (18) Belaguthi (50) Sasavehalli I (31) Sasavehalli II (18)	2		The newly included villages are Honnali (Rural) and Nyamati (Rural) These represent the portions of these two revenue villages which are not yet incorporated in the municipal limits of the respective towns. These were not identified as separate units in 1971.
4.	Hosanagara	209	201	209	Hosanagar (52) Kerehalli (56) Humcha (53) Nagar (40)	1	Eight revenue villages namely 1. Honnekoppa 2. Kuduvari 3. Hosakote 4. Magatoor 5. Adagalale 6. Kalase 7. Churda & 8. Kesare are fully submerged under the Sharavati Valley Project. Hence these villages are omitted in the census list.	The following 8 villages of 1971 list which are completely sub-merged under the Sharavati Valley Project and have lost identity on the field are deleted. 1. Honnekoppa 2. Kuduvari 3. Hosakote 4. Magatoor 5. Adagalale 6. Kalase 7. Churda & 8. Kesare
5.	Sagar	269	240	263	Sagar (51) Anandapuram 68 Avinahalli (40) Karur (53) Talaguppa (28)	2	The following 24 villages are omitted in the census list as these are fully submerged and have lost their identity on field. These villages are 1. Mathiga 2. Shengi 3. Hirebhaskar 4. Brahmanamadav 5. Yelava 6. Nadamalla 7. Illakodu 8. Brahmanagudigere 9. Anagalkoppa 10. Keravadi 11. Brahmanamalla 12. Madadaru 13. Haraduru	The reduction in the number of villages is due to the deletion of 24 villages from the list. The names of these villages are mentioned in column 8. Kulekaru is fully incorporated in the limits of newly constituted Jog Falls (NAC). Hence it is deleted. Hebbailu and Nada Ilakalale of the 1971 list are partially submerged and in each, the remaining area is incorporated in the limits of Jog Falls (NAC). Hence these are also

Sl. No.	Taluk	Total number of villages according to the			Names of revenue circles or Hoblis and number of villages in each shown in brackets (1981 Census)	No. of Towns as per census list	Reasons for variation in the number of villages as shown in	
		Survey, Settlement & Land Records Department	List finalised for census of				Cols 3 and 4	Cols 4 and 5
			1981	1971				
1	2	3	4	5	6	7	8	9
							14. Herakere 15. Heggasaru 16. Herasalige 17. Sulagalale 18. Malali 19. Hamse 20. Henagere 21. Girigalale 22. Hebburu 23. Haragoppa 24. Nadamadavu Kotwalkatte and Chandramavina Koplu villages are fully incorporated in the limits of Sagar Town. Hence these villages are omitted from the census list along with three other revenue villages namely Hebbailu, Nada Ilakalale and Kulekaru which are fully incorporated in the limits of Jog Falls (NAC). Mankodu is almost fully incorporated in the limits Sagar Town.	omitted in the census list. In 1971, Sannamane, Jambagaru, Mangalabeesu and Neerkodu villages were presumed to be fully incorporated in the limits of Sagar Town. But since it has been found that in these villages there are still certain lands which are situated outside municipal limits these 4 units have been included in 1981 census list.
6.	Shikarpur	179	178	175	Shikarpur (28) Udugani (38) Talagunda (44) Hosur (37) Anjanapura (31)	2	Revenue village Madagadakere is fully submerged under water. Hence it is omitted in the Census list.	Madagadakere of 1971 list is fully under water. It has there fore been omitted in 1981. The portions of Siralkoppa village lying outside the municipal limits have now been constituted into a a separate unit, and included in the list as Siralkoppa (Rural). Likewise, Gabbur, Kanur and Haliyur have been added to the 1981 list of villages as certain portions of these were reported to be lying beyond the municipal limits of Shikarpur.
7.	Shimoga	235	231	229	Shimoga (39) Holalur (49) Nidige (49) Kumsi (34) Haranahalli (60)	2	Revenue villages Chorandenahalli and Chittemane are fully submerged under Tunga Reservoir. Hence these are omitted in the census list. Srigandadakaval and Milagatta villages are fully incorporated in the limits of Shimoga city. Hence these are omitted in the census list.	In 1971, the entire revenue areas of Shimoga Mandli, Kallahalli and Mulkere were regarded as being fully inside the city limits and hence were omitted in the list. But now it is found that in each of these villages there are portions which are out side the municipal limits. Such areas, constituted into separate units are now added to the

Sl. No.	Taluk	Total number of villages according to the Survey, Settlement & Land Records Department	List finalised for census of 1981	List finalised for census of 1971	Names of revenue circles or Hoblis and number of villages in each shown in brackets (1981 Census)	No. of Towns as per census list	Reasons for variation in the number of villages as shown in Cols 3 and 4	Reasons for variation in the number of villages as shown in Cols 4 and 5
1	2	3	4	5	6	7	8	9
								census list. Similarly Kumsi (Rural) has been added. On the other hand, Chorandenahalli and Chittemane of the 1971 list are now deleted as these are fully submerged under the Tunga Reservior. Srigandada kaval village of 1971 list is also deleted as it is now fully incorporated in the limits of Shimoga city.
	Sorab	307	308	305	Sorab (54) Ulavi (82) Chandragutti (42) Jade (37) Anavatti (48) Kuppagadde (45)	1	Two villages, namely B. Hunavalli and B. Talebylu which are in fact not independent revenue villages are shown as separate villages in the census list. Revenue village Sorab is fully incorporated in the municipal limits of Sorab Town. Hence it is omitted in the census list.	In 1971, the entire revenue areas of Hireshakuna and Thirumalapura villages were presumed to be fully inside the municipal limits of Sorab Town. But now it is found that there are certain areas outside the municipal limits. These areas have been constituted into separate units and added to the 1981 census list. The other village added is B. Hunavalli which however refers to a portion of the main village named Hunavalli.
9.	Tirthahalli	247	247	247	Tirthahalli (56) Agumbe (29) Agrahara (56) Mandgadde (64) Muthur (42)	1	–	–
	Shimoga District	**2028**	**1979**	**2000**	–	**14**	–	–

6. MAJOR CHARACTERISTICS OF THE DISTRICT WITH REFERENCE TO ECONOMIC RESOURCES

Natural resources such as minerals, rivers, forests and cultivable lands constitute the inherent economic wealth of any given region or district. From this point of view Shimoga ranks amongst the few richly endowed districts of the State. The district is blessed with moderate to heavy and even very heavy rainfall tracts. The western portion of the district contains some of the richest forests of the State. The mineral deposits found in various parts of the district are of considerable economic importance and these are being exploited since several decades. The rivers that flow through the district have proved to be of immense benefit not only to the people of this district but also to those residing all over the State. Nearly 90 per cent of the power generated in the State comes from the hydel-power generators located in this district. The reservoirs formed by erecting dams across the rivers Tunga and Bhadra and the canal networks thereof have been providing much needed irrigational facilities to the lands situated within as well as beyond the boundaries of the district. In the matter of industrialisation too Shimoga district is fairly well placed. The basic economy, especially of the rural areas mainly rests on agricultural and horticultural lands.

Mining is being practised as one of the oldest economic activities in the district. Relics of ancient mining industry have been discovered by early explorers at numerous places. The mineral wealth of the district includes gold as well. However, since it has to be conceded that at present gold-mining is not prevalent, any reference to the occurence of gold is a matter of

academic interest. Bruce Foote mentioned about Honnali Gold Fields in his Memoirs of 1881, 1888 and 1889. Subsequent investigations revealed the occurrence of gold in veins and in alluviums. The auriferous zone of Kudure Konda – Palavanahalli tract of Honnali taluk and the Honnehatti area of Bhadravati taluk contain gold in the form of veins. In the form of small deposits, gold occurs in the alluvium form on the banks of the river Tunga and the Bhadra and on the banks of the streams near Tadasa, Agaradahalli and Chilanahalli. The attempts which started around 1880, and continued intermittently, at economic exploitation of the gold reserves proved futile and practically speaking gold has not been extracted in any significant quantities till now and as the matter stands, commercial exploitation of gold does not seem to be feasible. The important minerals of the district are iron, manganese, china clay, moulding sand, limestone, quartz and fire-clay. The Chattanahalli deposits near Kumsi in Shimoga taluk constitute one of the oldest centres of iron-ore mining in the district. There are some iron ore deposits in the taluks of Sorab and Shikarpur also. While magnetite ore occurs at several areas such as Kodachadri, Sampikatte, Doddabare, Ambilandi, Kotabare, Amberagudda, etc haematite ore occurs at Shankaragudda, Kumsi and Chattanahalli areas. The chrome iron ores of Birapur and Bhaktarahalli blocks are of a high grade with high iron content. The total deposits of iron ore in the district are estimated at one hundred million tonnes. Mining of iron ore is however not of any particular importance in recent years. During the decade 1971–80, for example, iron mining was reported only in 1979 and the quantum of iron ore mined amounted to 2069 tonnes valued at Rs. 37,224. Manganese is much more important at present. It occurs in Kumsi zone near Kumsi, Shankaragudda – Mandagadde area ; in Markande, Ittigehalli, Ballur, Hosur and Kagenahalli in Shikarpur zone ; Joldal, Bhadigund, Siddarahalli and Balekallu area and in the neighbourhood of Shantisagara in Channagiri taluk. The total deposits of manganese ore are estimated at 2.6 million tonnes and every year about 40 to 50 thousand tonnes are being mined and utilised by the Visvesvaraya Iron and Steels Limited, Bhadravati. Titaniferous and Vanadi ferous magnetite ores are found to occur at a few places such as Ubrani, Masanikere, Tavarekere and Mayaganahalli areas. These are very useful in the manufacture of special steels. Limestone is also of considerable importance, especially for the cement industry. It occurs near Kumsi, Bikkenahalli, Honnali, Bhadravati and Channagiri. These deposits are estimated to be of the order of 26 million tonnes. Asbestos and China clay are the other useful minerals which occur at several places in the district and are being utilised for industrial purposes. An idea regarding the exploitation of the mineral wealth in this district may be had from the following data pertaining to the past 5 years.

Particulars about exploitation of Mineral Wealth : 1976–1980

	Name of Mineral	1976		1977		1978		1979		1980	
		A	B	A	B	A	B	A	B	A	B
	1	2	3	4	5	6	7	8	9	10	11
1.	Limestone	159594	47878	121401	36420	117838	29189	201973	50493	100744	25186
2.	Manganese	66957	16739	48445	11453	22558	11279	39306	13757	42897	17159
3.	Quartz	37990	3799	14771	1477	26518	15912	29000	17400	–	–
4.	China Clay	749	N.A	3863	793	2710	407	2662	266	1850	185
5.	Fire Clay	4024	402	3771	566	1059	938	3000	300	–	–
6.	Dolomite	–	–	2322	348	–	–	–	–	–	–
7.	Moulding Sand	4933	493	758	76	3500	525	6550	655	177	180
8.	Iron Ore	–	–	–	–	–	–	2069	372	–	–
9.	Kyanite	–	–	–	–	–	–	40	66	19776	11862
10.	Raw Clay	2755	276	–	–	–	–	–	–	–	–
11.	Aluminous Clay	609	61	–	–	3020	453	–	–	–	–

A : Quantity in tonnes ; B : Rupee value in hundreds

The forests of the district cover a little more than 31 per cent of the total area and yield valuable products. About 84 per cent of these forests belong to the moist deciduous category. Evergreen forests and the dry deciduous forests account for about 9 per cent and 7 per cent respectively. The timber yield from evergreen forests are used for the manufacture of electric poles and railway sleepers. The deciduous forests supply timber, firewood, charcoal, bamboo, soft-wood and sandal wood all of which are of great economic value. Minor forest produce including such items as cane, medicinal plants, *halamaddi* (alianthus malabarica), barks of *kakke* and *tangadi* plants, *tupra* leaves, tamarind, honey, resins etc., are also of considerable economic importance. Of the forest based industries of the district, the sandal oil factory at Shimoga and the paper mills at Bhadravati deserve a special mention. An idea about the yield from forests may be had from the following.

Out-turn of Forest Produce
(Value in lakhs of rupees)

Item	1978–79	1979–80
1. Sandalwood	134.51	132.38
2. Timber	165.64	165.76
3. Firewood & Charcoal	54.94	27.98
4. Miscellaneous	20.30	11.30
Total	**375.39**	**337.12**

The forests of the district are being continuously and systematically exploited since several decades and comparatively speaking, there has been some amount of depletion of the forest wealth due to over-exploitation. Large extents of forests have been lost due to inundation associated with the hydro-electric and irrigation projects and also because of encroachments and unauthorised cultivation besides lands granted from time to time by the Government for rehabilitation and agricutural purposes. The forest department has all along been active in the district and has taken up several conservation measures and developmental projects including raising of plantations and rehabilitation of degraded forests.

As in most of the other districts of the State, in Shimoga district too land is the chief economic asset. The total area of the district is 1,055,300 hectares and the per capita availability of land at present works out to 0.64 hectares. This figure is higher than the per capita for the State as a whole which is 0.52 hectares. In 1971 the per capita availability of land was much higher in the district (0.81 hectares) as well as the State (0.65 hectares). Obviously, the pressure on land is mounting with the passage of each decade. Further, all the land which is available cannot be utilised all the time for productive purposes. According to the latest available land utilisation statistics relating to Shimoga district, the net area sown works out to hardly 28.1 per cent of its total geographical area. This is quite understandable, for a major portion of the district lies in a hilly and mountainous region. As already mentioned, forests account for as much as 31.1 per cent of the total area. In addition, the permanent pastures and other grazing lands form 20.7 per cent and the lands which are covered with miscellaneous trees and groves as well as the lands classified as cultivable waste form 1.5 per cent and 2.1 per cent respectively. Lands occupied by rivers, roads, village-sites as also those which are being used for such other non-agricultural uses constitute as much as 8.1 per cent. A small extent of land, namely, 1.6 per cent, has been classified as barren and uncultivable. Fallow lands, chiefly of the category of 'other than current fallows, account for 6.8 per cent. Thus, the land being used for agricultural and horticultural purposes constitute a little more than one-fourth of the total geographical area of the district. On per capita basis the availability of cultivated land is seen to be as low as 0.18 hectares. The climatic and soil conditions in the district are however very conducive to a variety of agricultural and horticultural crops and the productivity is comparatively high. The intrinsic value of the land has been further enhanced by the irrigation facilities which are available in respect of large tracts of lands in the taluks of Bhadravati, Shimoga, Honnali, Shikarpur and Channagiri. The taluks in the western belt usually receive adequate rainfall and the fertile valleys of this region yield very good crops. Paddy and arecanut are the most important crops of the district. The lands which enjoy assured irrigation facilities are put to intensive use and, considerably large extents of such lands are sown more than once every year. In fact, the area sown more than once forms about 15 per cent of the net area sown. An idea regarding the variety of crops grown in the district may be had from the following statistics.

Area Under Crops (in hectares)

Crop	1978-79		1979-80	
	Area	Percentage to total	Area	Percentage to total
1	2	3	4	5
1. Paddy	181977	53.23	185670	53.63
2. Ragi	51132	14.96	45912	13.26
3. Jowar	25766	7.53	28907	8.35
4. *Other cereals and small millets*	4225	1.23	5438	1.57
5. Pulses	17396	5.09	18410	5.32
6. Sugarcane	8887	2.60	5772	1.66
7. Chillies	13030	3.81	11825	3.41
8. Arecanut	9741	2.85	9731	2.81
9. Groundnut	10863	3.18	11821	3.41

Area Under Crops

(in hectares)

	1	2	3	4	5
10.	Cotton	8935	2.61	10174	2.94
11.	Tobacco	1181	0.34	2852	0.82
12.	Other food crops	5187	1.52	5454	1.57
13.	Other non-food crops	3591	1.05	4298	1.24
14.	Gross area sown	341911	100.00	346284	100.00
15.	Area sown more than once	44275	–	45277	–
16.	Net area sown	297636	–	301007	–

It is obvious from the above that food crops account for more than 90 per cent of the total cropped area every year and that paddy takes the pride of place.

Paddy is mainly a wet-crop which is grown under irrigation conditions in the central and eastern taluks and under rainfed conditions in the pure *malnad* taluks of the western belt. Prior to the introduction of canal irrigation about 2 decades ago, ragi and jowar were the principal cereal crops of the eastern taluks. During the past 20 years the cropping pattern has undergone a significant change. Sugarcane is now an important crop which fetches cash income to the growers. Chillies, cotton, groundnut and tobacco also belong to this category. Arecanut is also an important cash crop and Shimoga district is one of the major centres of arecanut production in the State. It is grown in all the taluks except Honnali. The areca gardens are raised with great care, especially because of the vulnerability of the plant to a disease known as *Kole roga*. Areca Research Station is functioning at Tirthahalli from 1952 and is rendering useful service to the areca growers of the district. During the recent years Shimoga district too has been covered under various developmental programmes such as soil conservation, intensive agricultural programme, high-yielding variety programme, adoption of plant protection measures on a large scale and schemes under which seeds and saplings of different horticultural plants are supplied to the growers.

Shimoga is one of the few districts of the State which are having very good irrigation facilities. According to the available statistics, about 48 per cent of the gross area sown is irrigated. With reference to net area sown also this proportion is about 41 per cent. The main sources of irrigation are Government canals, tanks and private wells. Sourcewise data show that the area irrigated by canals forms about 47.5 per cent of the net irrigated area. An interesting fact is that nearly one-half of this canal irrigated area is usually sown more than once every year. The area under the *atchkat* of the tanks, constitute about 46 per cent of the net irrigated area. But, in this case the intensity of irrigation, that is, the area sown more than once, is just about 9 per cent. Among the taluks Bhadravati stands first as it has the largest share of the irrigated area and this is followed by the taluks of Channagiri, Shimoga, Shikarpur and Honnali. *Anicuts* and reservoirs have been constructed in or at the borders of this district for purposes of irrigation and generation of electricity. The important among these are the Tunga Anicut and the Bhadra Reservoir, which provide irrigation facilities and the Sharavati project were electricity is generated. Salient details relating to the irrigation projects are furnished in the following paragraphs.

The Bhadra Reservoir Project is located mainly at Lakkavalli in Chikmagalur District. However the left bank of the dam as also the left-bank power house and the left-bank channel are all located in the limits of Bhadravati taluk of Shimoga district. This project was first thought of as early as in 1856. Detailed investigations were taken up in about 1927 and by 1939 a comprehensive scheme for generating power and extending irrigation facilities to vast stretches of dry lands in the districts of Shimoga and Chitradurga was got ready. Actual work was started in 1947 and some of the minor items of work associated with the project went on till the end of 1972. At the project site the catchment area of the river is 1968 sq. km and of this an area of only 2.85 sq. km is located in Shimoga district. The canal network provides irrigation facilities to a total extent of 98,879 hectares. Shimoga district is covered by the left bank canal as well as the right bank canal and the total extent irrigated is 40,446 hectares. These lands are situated in the taluks of Bhadravati, Channagiri, Honnali and Shimoga. Extension of irrigation facilities boosted the agricultural economy of the district and ushered in an era of prosperity. Of course, the process was initially beset with several problems such as water logging, alkalinity etc. These have now been overcome to a great extent and irrigation has proved to be highly beneficial for the overall growth of the district.

The Tunga *Anicut*, also called the Gajanur dam, is located near Sakrebylu State Forest. At the project site, the Tunga river has a catchment area of 224 sq. km. The main object of this project is to provide water for irrigating the dry tracts of lands belonging to the taluks of Honnali and Shimoga. The project consists of a composite

over-flow dam of 366 metres of masonry wall and 177 metres of an earthen embankment, the height of which is 18.3 metres from the foundation level and 6.1 metres above the *anicut* crest. The spillage height is designed for 4.19 metres to allow a flood discharge of 260,000 cusecs of water. The total command area under this project is 19075 hectares. However, the area developed and brought under irrigation is about 8707 hectares only. While the coverage under the left bank canal which has a total length of 101.4 km is 6682 hectares that under the right bank canal (which has a total length of 53 km) is 2025 hectares. Villages belonging to the taluks of Shimoga and Honnali have been immensely benefitted by this project.

A passing mention may be made of the Anjanapura reservoir (across the Kumudvati river), the Ambligola reservoir (across the Salurhalla – a tributary of Kumudvati) and the *anicut* near the Gondi village and the canal network thereof. Shimoga district has a large number of tanks and most of these are useful for irrigation purposes. The Shantisagara lake of Channagiri taluk and the Madagadakere of Shikarpur taluk deserve special mention in view of their immense size and historical background. As already indicated, the numerous tanks of the district provide irrigation facilities to a little more than sixty thousand hectares of land. Irrigation wells also make a significant contribution to the agricultural economy of the district.

The agricultural and horticultural lands are held under the *Raiyatwari* tenure and the local tenancy systems such as *chalageni, mulageni, vara* and *guttige* are no longer in vogue. Particulars relating to land holdings reveal that small holdings are preponderant. This appears to be quite normal because of the fact that the proportion of irrigated land is fairly large and the productivity is also comparatively high. According to Agricultural Census of 1971, the average size of a land holding was 2.29 hectares and holdings of less than one hectare each accounted for 33.50 per cent of the total number of holdings. Since then there has been a slight decline in the average size of a holding (2.22 hectares) and a rise in the proportion of holdings of less than one hectare (35.30 per cent). A comparative idea about the distribution of holdings may be had from the following statement.

Distribution of land holdings by size

Size group (in hectares)	1971 Census				1977 Census			
	No. of Holdings	Percentage to Total	Area in hectares	Percentage to Total	No. of Holdings	Percentage to Total	Area in hectares	Percentage to Total
Below 1.0	49,337	33.50	29,290	8.97	53,559	35.33	30,670	9.13
1.0–2.0	44,900	30.50	64,069	19.62	43,967	29.01	62,826	18.71
2.0–4.0	33,341	22.64	91,113	27.89	33,181	21.89	91,101	27.13
4.0-10.0	16,756	11.39	96,459	29.53	17,721	11.69	103,446	30.81
10.0 & above	2,900	1.97	45,683	13.99	3,159	2.08	47,751	14.22
Total	**147,234**	**100.00**	**326,614**	**100.00**	**151,587**	**100.00**	**335,794**	**100.00**

Animal husbandry is also an important economic activity and it is closely associated with agriculture. The plough animal is still the bullock and it continues to be the main source of power for cultivation, of farmyard manure and an useful means of transportation. The district however does not have any distinct breed of cattle of its own. The cattle are, by and large diminutive in size, stunted in growth and are known simply as *malnad giddas*. These are sprightly animals with an extra-ordinary power of endurance and resistence to disease and are highly acclamatised to the hilly terrain and incessant rainfall of the *malnad* zone. In the eastern and north-eastern tracts however, cattle belonging to Hallikar and Amrit Mahal breeds are also met with. In addition to cattle, buffaloes, goats and sheep are also raised in considerable strength. Details about the livestock wealth of the district are indicated below :

Live Stock And Poultry Population

	Category	1972 Cattle Census		1977 Cattle Census		Qunique-nnial Variation (Percentage)
		Number	Percentage to Total	Number	Percentage to Total	
1.	Cattle	778,733	67.26	764,098	70.32	–1.88
2.	Buffaloes	1,98,882	17.18	1,79,527	16.52	–9.73
3.	Sheep	46,618	4.03	31,523	2.90	–32.38
4.	Goats	1,27,530	11.01	1,05,455	9.70	–7.31
5.	Others	6,065	0.52	5,967	0.56	–1.62
6.	Total	1157,828	100.00	1086,570	100.00	–6.15
7.	Poultry	6,15,912	–	5,42,794	–	–11.87

During the 5 year period the livestock wealth of the district has suffered considerably. The phenomenon of decline has affected all the categories. However, sheep, goats and poultry are the worst affected. Since there has not been any radical change in the climatic and seasonal conditions of the district during this period the reasons for this somewhat strange phenomenon are not quite clear. Perhaps in 1972 there was an influx of livestock animals to this district in quest of fodder and water from other parts of the State, particularly the north-eastern districts which were affected by severe drought and scarcity conditions.

As on 31-3-1979 as many as 80 veterinary institutions consisting of 2 hospitals, 27 dispensaries and 51 rural centres were functioning in the district. In addition, there were 28 artificial insemination centres. During the year 1978–79 as many as 11,865 artificial inseminations were carried out. Since 1963, Hill Cattle Development Scheme has been in operation in the district. Since 1966, another scheme called the Bhadra Project Scheme is being implemented in the tract of land that lies along the course of the Bhadra canal in the taluks of Bhadravati, Channagiri, Honnali and Shimoga. A Poultry Extension Centre is functioning at Shimoga. Though poultry keeping is mainly carried out at household level and the products are generally meant for household consumption there are about 20 private poultry farms which are being run on commercial lines. As regards dairying it may be mentioned that there is a Government Dairy near Bhadravati (with a capacity of about 30,000 litres of milk every day) and several milk producers' co-operative societies and private dairies covering various parts of the district. In summing up it may be mentioned that animal husbandry makes a significant contribution to the economy of the district.

Among the inland districts of the State, Shimoga has a high potential for pisciculture. The total water spread area excluding rivers and channels exceeds one lakh hectares. The district has 3 important rivers and numerous streams besides about 9000 tanks and reservoirs of varying dimensions. The Sharavathi Reservoir for instance covers an area of 40,500 hectares. This economic resource is however not being fully exploited. The fish fauna consists of carps, (exotic carps, local and minor carps), cat fishes, murrels, eels and a few other varieties. As an occupation fishing is important only for persons belonging to the traditional fishermen communities such as the Burude Bestas (also called Killekyata), who are semi-nomadic and the Gangamatastas or the ordinary Besthas who have settled in villages and towns since generations. A few persons belonging to such castes as Talavaras and Bhovis, and communities such as the Muslims, the Christians and the Lambanis are also engaged in fishing and related activities especially in places located in the close proximity of large reservoirs. The total number of fishermen actively engaged in this profession is estimated at 1700. The fishermen follow the traditional methods and use cast nets, gill nets, rod and line, traps, etc, and venture into the water in leather coracles. The Department of Fisheries is however using motor boats for fishing in the reservoirs. Of the four Fish Farms in the district, the Bhadra Fish Farm is the largest and, when fully developed, its production capacity would be about 6 crores of fish seeds. The fish produce in the district is partly consumed locally by the fishermen themselves and others of the neighbourhood to whom it is sold directly in retail. A considerable portion is sold to wholesale dealers who arrange for its further transportation to distant centres. Shimoga, Bhadravati, Sagar and Tirthahalli have permanent fish markets where fresh water fish as well as dried fish are sold every day. The Fisheries Department is maintaining a cold storage plant at Bhadravati. The total fish catch during the year 1978–79 was estimated at 1224 tonnes, valued at Rs. 37 lakhs. At the following three centres the fishermen have formed co-operative societies : Shantisagara of Channagiri Taluk, Gondichatanahalli of Shimoga Taluk and Venkatapur of Sorab Taluk. The development of these resources, projects such as the Applied Nutrition Programme, Intensive Fisheries Development Scheme and an All India Co-ordinated Project on Air-breathing Fishes etc, have been implemented in different parts of the district. It may however be conceded that the fisheries resources are not being fully exploited at present and that there is ample scope for increasing its contribution to the total economy of the district.

Shimoga district enjoys the unique distinction of generating and supplying nearly 90 per cent of the total electric power produced in the State. The west flowing Sharavati river which originates in this district has turned out to be a great boon to the people of Karnataka. The Bhadra river too has been harnessed for the generation of electricity. Shimoga is the only district with as many as 4 hydel power projects with a total installed capacity of 1099 MW (Sharavati Project : 891 MW ; Mahatma Gandhi Project : 120 MW ; Linganamakki Power Project : 55 MW and the Bhadra Project : 33 MW). During 1979–80 the total quantity of power generated was of the order of 7429 million kwhs. Mention of a few salient features of these projects would be appropriate at this juncture. In 1948, the first generating unit of 12,000kw was commissioned at Jog, at the Mahatma Gandhi Hydro Electric Station. This was a part of the first stage of the Jog Power Scheme, the total capacity being 48,000 kw. Kargal *Anicut* was built thereafter and by 1952 the work on the second stage was completed. The installed capacity thus added was 72,000 kw. The power generated here is taken to the Sharavati Receiving Station, Shimoga and from there distributed to other centres.

The Bhadra Irrigation Project was taken up in 1947 and

by the end of 1964, the work of generating hydro-electric power was started. Four generators are installed at the dam site for producing 33,220 kw of power at its maximum. The power generated here is also taken to Sharavati Receiving Station. The Sharavati-Hydro-Electric Project, formerly known as the Honnemaradu Project, was taken up in 1956 for harnessing the unutilised portion of the potential of the Sharavati river. A dam, about 2.4 km long, has been built across the river at Linganamakki, with a view to impounding a total quantity of 4368 M.Cmt of water in an area of 326 sq. km. The water drawn from the sluices on the left bank of the dam is conducted through a power channel of 4325 metres length. This comprises an open canal, about 1728 metres long, RCC duct of 2543 metres length and a tunnel called the Malali Tunnel which is in the shape of a horse-shoe. The water emerging from the tunnel is again conducted through an open channel which terminates at the Talakalale Balancing Reservoir. This reservoir is formed by erecting an embankment across the Talakalale stream which runs for a length of 485 metres and is capable of impounding 128 MCmt. of water. The water required for power generation is drawn from the left bank of the water spread and conducted through an open channel which terminates at the mouth of two tunnels, called the Vodenbyle Tunnels. These tunnels, about 1068 metres long, cut through a ridge and the water gushing forth through these tunnels pours into two surge tanks from where it is conducted through ten penstocks to the ten turbines installed at the Anebyle Power Station. The Anebyle Power Station is situated in a deep valley and is about 5 km away from the Mahatma Gandhi Hydro-Electric Station. This is the single biggest power station in the whole of South-east Asia. The first unit producing 891000 kw of power was commissioned in 1965 and the remaining were commissioned at later dates in a phased manner. The total power generated from all the units is estimated at 3742 million units per year at the 60 per cent load factor. The power thus generated is transmitted to the Sharavati Receiving Station at Shimoga and to other sub-stations for further distribution. Two generators have recently been installed at the toe of the Linganamakki dam. The installed capacity of each of these generators is 27.5 MW and these would generate about 280 million units of power every year. The electric power system in the State operates as an integral part of the southern Regional Grid. Thus, the electric-power produced within this district is being supplied to distant parts of the State depending upon the demands from various parts without any discrimination whatsoever.

Manufacturing industry sustains the economy of district to a considerable extent. Shimoga is fairly well advanced and is a noted production centre in respect of iron and steel, cement, paper, sugar and sandal oil. The industrial establishments are however concentrated in and between the towns of Bhadravati and Shimoga. The process of industrialisation began nearly 6 decades ago with the establishment of the Mysore Wood Distillation and Iron Works Ltd, at Bhadravati, with a wood distillation plant to manufacture charcoal and a blast furnace for smelting iron. The scheme was fully financed by the State Government. The Tata Iron and Steel Company was appointed to manage the technical side of the works under the general supervision of a Board of Management. The blast furnace was commissioned in January 1923 and in 1924, the agreement with the Tata Iron and Steel Company was terminated by mutual consent. At that time the capacity of the blast furnace was 60 tonnes per day and that of the wood distillation plant was 200 tonnes per day. A pipe-foundry for casting 15,000 tonnes of vertically cast iron pipes per annum was installed in 1926, and, by 1929, the capacity of the blast furnace was increased to 80 tonnes. In 1936, a steel plant with an open-hearth furnace and a light section mill were added and this was followed up in 1943 by the addition of one more open-hearth furnace. With this, the open hearth furnaces could produce 41,000 tonnes of mild steel and the light section mill could roll 30,000 tonnes of steel ingots. The year 1938 saw the establishment of a cement plant with a kiln of 60 tonnes capacity per day. As a result the blast furnace slag could be effectively utilised within the precincts of mills itself. In 1941, a steel foundry, with an electric arc furnace, was installed. Thereafter several additions were made in quick succession and the establishment passed through a remarkable phase of development. As soon as hydro-electric power from the Mahatma Gandhi Hydro-Electric Station, Jog was made available in 1952, two electric pig iron furnaces of 12,000 KVA were installed. This was at that time the first unit of its kind adopting electric smelting of iron ore, in the country. In 1952, the capacity of the cement plant was also increased to 260 tonnes per day. A spun-pipe plant, a sintering plant for crushing iron-ore, a new steel plant of the L.D. Process for the production of mild steel, electric arc furnaces of 20 tonnes capacity, blooming and heavy section mill, plate sleeper plant etc, were all added in a phased manner in the next few years. In 1962, the constitution of the Mysore Iron and Steel works was changed into that of a company called, the Mysore Iron and Steel Limited, with a Central Government share of 40 per cent in its equity. Thus a departmental undertaking became a Government company jointly owned by the Government of Karnataka and the Central Government. In 1975, in order to pay tribute to its founder, the name was changed to Visvesvaraya Iron and Steel Limited. In 1966, manufacture of fire-clay bricks was also taken up by establishing a new refractory plant. The additions and expansions have continued year after year and now the Visvesvaraya Iron and Steel Works ranks as the largest manufacturer of alloy and special steels in the country. However of late the company has been incurring losses and is faced with several problems. An idea regarding the quantity and value of items produced here during the years 1978–79 and 1979–80 may be had from

the following. The annual turn over for 1980–81 reached Rs. 84 crores and the industry provided direct employment to about 12,000 workers.

Particulars about production during the years 1978–79 & 1979–80

Item	1978–79		1979–80	
	Quantity in tonnes	Value in Rs. (Lakhs)	Quantity in tonnes	Value in Rs. (Lakhs)
1	2	3	4	5
1. Alloy and Special steel	56,153	3172.76	64,213	3606.31
2. Mild Steel	29,784	893.52	28,957	816.01
3. Fero-Silicon	16,265	361.90	8,255	282.32
4. Slag-Cement	.95,347	219.30	87,004	234.91
5. Steel casting	2,110	171.45	2,034	191.70
6. Grey iron casting	8,587	128.27	8,893	197.07
7. Cast iron & spun pipes	5,383	115.11	921	21.86
8. Pig iron	93,160	777.80	71,217	707.95
9. Refractories	5,006	42.41	6,365	60.98
10. Structures	1,749	50.15	1,417	NA
11. Ferro-alloys	3,444	99.67	1,687	108.46

Bhadravati of this district is famous for its paper since a long time. The Mysore Paper Mills Ltd, was started as a joint stock company in 1936. The factory is located close to the Bhadra river at Bhadravati. The foundation for the factory was laid in 1937 and regular manufacture commenced from september 1939. The factory largely makes use of bamboos, which are available in the forests of the district, as the chief raw material. Bamboos are transported using the tramways maintained by the Iron and Steel works. Power and water are also available in requisite quantities all through the year. Bamboos are chipped and cooked to form a pulp which is washed and bleached. This pulp is made into rolls and transported or pumped to the beaters where it is again beaten according to the required degree of fineness of paper. The rag pulps made out of hosiery-cuttings, tailor cuttings and ground waste-paper are then mixed with the bamboo pulp. The beaten material emerges as a wound reel on the paper machine. Creamlaids, antiques, azurelaids, bonds etc., are some of the important categories of paper manufactured in the mills. In addition, manifold, white, buff and other coloured printing paper besides straw boards are produced. The paper manufactured here bears the water mark 'Bison brand'. The company which started with a capacity of 4,000 tonnes, raised its production to 5,000 tonnes in 1952, 18,000 tonnes in 1964 and 24,000 tonnes in 1972. In 1977, the company received the industrial licence for its expansion project of producing newsprint and a couple of years later commenced production of newsprint. This project is expected to result in a saving of the foreign exchange to the tune of Rs. 35 crores. During the years 1978–79 and 1979–80 the total quantity of paper manufactured at the Mysore Paper Mills amounted to 23,325 tonnes and 18,600 tonnes respectively. There has been a slight set back in production and this may be mainly attributed to power shortage and such other problems which have cropped up in the State in recent years.

Apart from Mysore, Shimoga is the only district which produces Sandalwood oil. In fact, prior to the outbreak of the First World War, sandalwood produced in the State used to be exported to foreign countries as a raw material for extraction of sandal oil. In 1916 and 1917, two factories were started by the Government at Bangalore and Mysore respectively. However, the factory at Bangalore was closed down in 1930 and that at Mysore had to face several problems, especially when the Second World War broke out. This resulted in a heavy accumulation of sandalwood in the Sandal *Koti* i.e. store-house at Shimoga. Thus, in January 1944, the Government installed a plant for the distillation of crude sandal oil at Shimoga itself and this was followed up by the installation of another plant with ten distillaries very near the iron and steel works at Bhadravati. Four years later the unit at Bhadravati was however closed down. The unit at Shimoga functioned as a subsidiary unit of the Mysore Sandalwood Oil Factory and, according to the arrangement that prevailed for nearly 2 decades the crude oil produced here was to be sent to Mysore for purification and sale. In October 1963, the work of purifying the crude oil and carrying out sales to customers within the country was entrusted to the Shimoga factory itself and the factory at Mysore was left to deal with the foreign market. The productive capacity was raised to 40,000 kg of oil per year by setting up requisite machinery and laboratory equipment. In 1976, the installed capacity stood at 48,000 kg. However, the actual production has in recent years fallen short of this rated capacity. In 1979–80, for instance, the total quantity of sandal oil produced in this factory added up to only 24,118 kg. This factory, has all along provided regular employment to about 120 workers.

Shimoga district has a sugar factory as well. The Tungabhadra Sugar Works, was started as a limited company in 1954 and this is situated on the main road between Bhadravati and Shimoga at a distance of about 6 km from the latter. This factory is now an integral unit of a private mill of Bombay. The capital investment is put at Rs. 110 lakhs and the rated capacity is 2,000 tonnes a day. The Government has in this neighbourhood, reserved an area of 50 square kilometres for growing sugarcane and supplying the same in its entirety to this factory. The factory provides seasonal employment to a little more than 600 workers. During the year 1978–79 the factory produced 22,000 tonnes of sugar.

In addition to the large-scale industries mentioned above, Shimoga district has a few medium-scale industries and a large number of small scale and village industry units as well. The Jayapadma Extraction Industries, for instance, is a medium scale unit with a capital invest-

ment of Rs. 20 lakhs. It is located near Shikarpur town and is engaged in the production of rice-bran oil which is useful as a raw material in the manufacture of soap, paints etc. The establishment came up in 1972 and has since then been providing employment to about 50 workers. The de-oiled bran produced here is largely used in the preparation of cattle and poultry food and also as manure. The oil as well as the de-oiled bran are both being exported to distant centres such as Cochin, Bombay, Madras, Kolhapur etc. The Textile Service Corporation of Bombay has a factory and a laboratory at Ripponpet in Hosanagar taluk. This was started in 1969 with the main purpose of manufacturing dyestuffs for being used by the parent company itself. The National Education Society, Shimoga, which is running several educational institutions in the district, has established an industrial complex mainly under the auspices of the Khadi and Village Industries programme. The articles manufactured here include non-edible oils, soap, match sticks, hand-made paper, fibres and solvent extraction. The district has about 150 units which are engaged in general engineering works and are found clustered mostly in and around the city of Shimoga and the towns of Bhadravati and Sagar. This includes units engaged in manufacture of simple agricultural tools, window grills, steel structurals, and steel furniture as well. There are a few automobile repair workshops also. The Mysore Light Weight Concrete Works is a housing factory near Bhadravati which is engaged since 1969 in the manufacture of pre-fabricated components from the locally available slags of the blast furnace. New types of hollow concrete blocks, RCC lintels, joists, doubly-curved roof slabs and such other items are being produced on a commercial scale under different grades such as the feather weight framed slag, the medium weight concrete and the denser foamed slag. A small scale industry in Sagar taluk is engaged in the preservation of fruits and extraction of juice as well as production of squashes, crushes, jams and fruit concentrates. As Shimoga is largely a paddy-growing district, it has more than 400 rice mills and a few of these are combined with oil mills also. The rice mills are mainly concentrated in the taluks of Shimoga, Honnali, Bhadravati, Shikarpur and Channagiri. There are several saw mills and carpentry units also. In the household industry sector a special mention has to be made of ivory and sandal wood carving for which Sagar and Sorab are famous not only in Karnataka but also throughout the country. This craft is practised mainly by the male members of the Gudigar community. The female members engage themselves in making wreaths, garlands and such other articles out of the pith of a particular plant which is available in the forests of the district. Ivory carving is almost an extinct craft now, for the cost of ivory is prohibitive. The artisans have formed co-operative societies and, at Sagar, the Government is running an artisan training centre and maintaining a show-room where the articles for sale are duly displayed. In summing up it may be stated that manufacturing industry makes a significant contribution to the overall economy of the district. The industrial units are however concentrated mainly in and around the district headquarters city of Shimoga and the Bhadravati Urban Agglomeration. The western taluks are industrially backward.

As in most of the other districts of the State, in Shimoga district also trade and commerce have an important role in the district's economy. In fact, in ancient days Shimoga was well known for its trading and commercial activities with the west coast and had several flourishing centres. The district has a surplus of cereals and spices besides forest produce and industrial products enumerated above. These are exported to distant places. At the same time, articles of everyday need including clothing, provisions and non-food items besides tools, equipment, machinery, construction material and a host of miscellaneous items are imported into the district. Trading and commercial activities have more or less remained in the hands of the private businessmen, even though in certain spheres the State and the co-operative sectors are more important. Shimoga city is the chief commercial centre of the district. It is particularly known for its trade in arecanut and rice. The other important trading and commercial centres of the district are Sagar, Shikarpur, Siralkoppa, Bhadravati and Channagiri. All these places, with the exception of Siralkoppa, have wholesale markets and establishments of commission agents. It is needless to state that these are centres of retail trade also. The other places of commercial importance in the district are Sorab, Anavatti, Ripponpete, Nyamati, Hosanagara, Anandapura and Talaguppa. The first Agricultural Produce Marketing Committee was formed at Shimoga in 1950 and the market started functioning from 1952 under the provisions of the Mysore Agricultural Produce Market Act, 1939. Till 1969, the jurisdiction of this market covered the taluks of Shimoga, Sagar, Tirthahalli, Sorab and Hosanagara as well as the taluks of Koppa, Sringeri, Kadur, Tarikere and Mudigere. Thereafter its limits have been confined to the taluks of Shimoga and Tirthahalli and it has been converted into a Regulated Market. The APMC at Sagar began functioning in 1960 and this too was reconstituted in 1976 into a Regulated Market. The important commodities dealt with here are arecanut, paddy, pepper and chillies. The regulated markets of Channagiri, Shikarpur and Bhadravati commenced their activities from 1966, 1967 and 1971 respectively. At the end of June 1980, 5 regulated markets and 9 sub-markets were functioning in the district. The total turn-over amounted to Rs. 25 crores during the year 1979–80.

Private retail trading establishments are met with in considerable numbers in the towns and in small numbers in numerous large-sized and medium-sized villages. Trade and commerce provide livelihood to a significant

proportion of the population of the district. Co-operative movement has made considerable progress in as much as by 1980 the district had 872 co-operative societies of different types with a total membership of 2.7 lakhs. Banking facilities are available in all the towns and in a few rural centres as well. In 1979, there were as many as 110 commercial banking offices, and Primary Land Development Banks were functioning at ten places.

In the matter of transport and communication facilities Shimoga district may be regarded as having reached the above average level. The mountain passes on the western ghats have been utilised to open up communications with the centres on the west coast. In recent years the conditions of the *ghat* roads have been greatly improved. In the other parts of the district, especially in the eastern sector roads have been developed over several decades, in a systematic manner, particularly in the wake of the irrigation and hydro-electric projects taken up in the district. The total road length in 1980 stood at 6182 km and this included State highways (459 km) major district roads (1016 km), other district roads (965 km), forest roads (204 kms) and municipal roads (281 km). The district does not have any national highway at present. Government i.e., K.S.R.T.C., and private buses ply on most of these roads and provide transport facilities to the inhabitants of the district. Shimoga, Bhadravati, Sagar, Tirthahalli, Hosanagara, Honnali, Shikarpur and Channagiri are well connected by bus service with other important centres such as Bangalore, Mangalore, Mysore, Hassan, Davangere, Hubli, Sirsi etc. The district is to some extent served by railway facility. The Birur-Talaguppa metre-gauge railway line touches Bhadravati, Shimoga, Anandapura and Sagar before it terminates at Talaguppa. The Visvesvaraya Iron and Steel Ltd has been maintaining a network of railways and tramways for regular and systematic transportation of raw materials like iron ore, limestone, quartz etc. The total length of the tramway network is 96 km and that of the metre gauge railway track and sidings inside and outside the factory area is 61 km.

Shimoga is thus seen to be a primarily agricultural district where forests, mineral wealth and water resources have also been effectively channelised for its economic development. Canal irrigation is one of the main features of agriculture which has enabled the district to achieve remarkable progress. In the western parts arecanut is very important cash crop whereas in the central and eastern portions sugarcane and groundnut are the chief cash crops. The district produces about 90 per cent of the total electric power generated in the State and has the prestigious iron and steel mills besides a reputed paper mill and a sandal oil factory. In the spheres of trade, commerce, communications and transport also the district is fairly well advanced and, in sum, it may be stated that the economy of the district is resting on a sound base and is poised for further growth.

7. MAJOR SOCIAL AND CULTURAL EVENTS, NATURAL AND ADMINISTRATIVE DEVELOPMENTS AND MISCELLANEOUS ACTIVITIES OF NOTE DURING THE DECADE.

Shimoga district has not witnessed any major event of social and or cultural significance during the last decade. As in the past, during this decade also fairs and festivals were held in towns and numerous villages of the district with the traditional pomp and gaiety. The social life of the people was by and large quite placid and peaceful. As in other parts of the country and the State in Shimoga district too various developmental programmes, aimed at achieving the welfare of different sections of the population, were initiated and duly implemented by the departments of the Government. The *malnad* tracts of the district are covered under the Western Ghat Development Project, and for that reason, have received greater attention. During the second half of the decade twenty point economic programme was vigorously implemented and large sections of the people belonging to the economically weaker sections were benefitted to a significant extent. There have not been any noteworthy developments in the sphere of administration.

8. BRIEF NOTES ON PLACES OF RELIGIOUS, HISTORICAL OR ARCHAEOLOGICAL IMPORTANCE IN VILLAGES AND PLACES OF INTEREST IN TOWNS.

1. Bhadravati Taluk

I. L.C. No. 80 Anaveri : At this place several pieces of neolithic axes were discovered recently. The village has several shrines and is noted in the neighbourhood for a largely attended fair which comesof in about May.

2. Channagiri Taluk

I. L.C. No. 11 Hodigere : The village has the tomb of Shahji, the father of Shivaji Maharaj and a small temple dedicated to Bhavani.

II. L.C. No. 31 Joladalu : Local legend associates this place with sage Jamadagni, the father of Parashurama. The shrine dedicated to Kukkuvadamma (Renuka) is situated nearby. The idol seated on a lion, is about 46 cm high and is endowed with four hands: the upper hands have a trident and a drum and the lower hands have a sword and an *akshya patra*. Close to this temple there is a figure of Parashurama also.

III. L.C. No. 114 Hosakere : Basavapatna, a hamlet of this village, was the seat of a line of chiefs known after its name. The place, covered on all sides by hills, was of

considerable strategic importance in the past. Kongana Nayaka, son of Dhuma Raja, the founder of the family, built the Basavapatna fort and extended the territory from Mayakonda to Anantpur and from Tarikere to Harihar. Three generations later, in 1636 A.D. this place was taken by Ranadulla Khan and the chief retired to Tarikere. The fortifications were destroyed by Haidar Ali. Later, in 1791, the Marathas sacked the town under Parashuram Bhau. The objects of interest here include Kanive Durga Devi temple, tomb of Siddalinga Sivacharya Bavaji *matha* containing the tomb of Shri Ramadas, Dattatreya *peetha* which is also known as Bababudan *dargah*, Sri Raghavendra Kripashrama and the Venkataramana swami temple. Idols of a few Jaina Tirthankaras were also discovered here. The village has a large tank known as *Bade Saheb's talav*, which is attributed to Bari-Malik, the Bijapur Governer. An inscription stone found on the tank bund contains two inscriptions (dated in 1653 A.D) – one in Persian and the other partly in Kannada and partly in Persian – which narrate the incidents connected with the construction of this tank.

IV. L.C. No. 136 Santhebennur : This place was developed during the 16th century as a market place by the Basavapatna chiefs. Subsequently it was plundered successively by the armies of Bijapur Sultanate and of Haider Ali, as well as the Marathas. The village had a beautiful temple dedicated to Ranganatha which was desecrated and dismantled by the Bijapur army in order to build a mosque. The Basavapatna chief who retired to Tarikere on the occasion is said to have later avenged the desecration of the temple by desecrating the mosque. The large pond, over seeing which the Ranganatha temple once stood, is provided with a flight of steps on all sides. On its bund, out of the original 8 towers that were erected at the cardinal points, only six are now found intact. The centre of the pond is adorned with a beautiful *Vasanta mantapa.*

V.L.C. No. 169 Devarahalli : On the summit of a hi called *Udumaradi* located near this village, there is a temple dedicated to Ranganatha. The deity here is represented by a round stone marked with the emblems of Vishnu, namely, the discus and the conch. Behind this stone is found an arrow-shaped linga and above that a idol of Keshava, said to have been installed by Krishna Deva Raya, the famous Vijayanagara king. Lord Ranganatha is believed to have killed Ulkamukha a demon of this place.

VI. L.C. No. 176 Chikkagangoor : This village and the adjacent Hiregangoor are noted centres of traditional puppet show artists. The *Sutradara* (puppeteer) manipulates the strings from behind the curtain and manourves the various movements of the wooden puppets dressed in colourful costumes and representing different characters. The show is accompanied by singing and also dialogue and the episodes are mostly taken from Ramayana and Mahabharata.

VII. L.C. No. 187 Sulekere : Known as Shanti Sagara also, Sulekere is one of the largest tanks in the State and measures about 104 Km in circumference. The construction of this lake by putting up barrages across Hirehalla and Sōppina halla is assigned to the 11th or 12th century. According to local tradition this lake was got constructed by Shantavva, the daughter of King Vikrama Raya as an expiatory act and the formation of this lake resulted in the submersion of the town named Swargavati. At the eastern end of the embankment there is the Siddheshvara temple and a few defaced inscription stones one of which is dated in 1546 A.D. and records a grant. An annual festival is held here during February.

VIII. L.C. No. 188 Kerebilachi : The village has a site containing the ruins of mud fort walls and a Hanuman temple built of soapstone, besides a finely worked Chalukyan pillar which lies partly buried in front of the Hanuman temple. This site is hardly 3 Km away from Shantisagara.

IX. L.C. No. 203 Kalkere : Situated at the foot of the Asandi range of hills in a horse-shoe shaped valley the village takes its name from a stone tank which is now dried up. The ancient temples dedicated to Balleshvara, Kalleshvara and Hanumantha found here are in various stages of decay. According to an inscription found in the temple, the Balleshvara temple was constructed in 1221 A.D. It has four lathe-turned bell-shaped pillars and a beautiful high-domed ribbed central ceiling. A *Viragal* and a *mastigudi* are also seen here.

3. Honnali Taluk

I. L.C. No. 11 Kammaragatte : According to a local legend the village was formerly known as *Karmaharakshetra*. Lord Parashurama, it is said, washed his blood stained battle axe at the Tunga river which flows near this village, Helavanakatte Giriyamma, a famous saint, spent the last days of her life here. The spot at which she died is called *bandahole* and in honour of this saint Kartikotsava festival is celebrated every year by the villagers.

II. L.C. No. 34 Kuruva : This village, located on the banks of Tungabhadra, has a river island with a Chalukyan temple dedicated to Rameshvara. Several inscriptions belonging to the Hoysalas, Sevunas and the Vijayanagara monarchs have also been found here. The earliest epigraph is dated in 1142 A.D.

III. L.C. No. 54 Hirematha : The village has a Veerashaiva monastery, called the Channappaswami *matha* founded several centuries ago by Jadeya Shankara Mahaswami, the pontiff of Shrishaila Peetha. Within the premises of the *matha* there are the shrines of Chan-

namallikarjuna, Veerabhadra and Chowdeshwari and also an Anubhava Mantapa. The *matha* has established a Veda and Jyothisya Pathashala and has also been publishing an almanac every year.

IV. L.C. No. 56 Marikoppa : The small Haladamma shrine of this village enjoys a wide patronage in the region. Fairs are held twice a year in honour of this popular deity.

V. L.C. No. 60 Balleshvara : Situated on the banks of the Tungabhadra river, this village is noted for its pretty temple of Ballalingeshvara which is built in Hoysala style. There is an ancient Jaina *basadi* dedicated to Parshvanatha.

VI. L.C. No. 70 Belaguthi : Formerly known as Belagavatti and Belagavarti this place was the chief town of Sindavadi province administered by a line of chiefs known as the Sindas. They were the feudatories of the Chalukyas of Kalyan and of the Hoysalas and Sevunas as well. The village contains several inscriptions of the Sinda chiefs of the 12th and 13th centuries and, one of these dated in 1117 A.D. records a grant made for a temple, to Rudrasakti, a disciple of Kriyasakti of the Kalamukha sect. The other objects of interest include the ancient temples of Channakeshava and Siddeshvara. The place has a shrine of Durgambika and an annual fair is held in honour of this deity, during the month of October. This fair is famous for the wrestling matches organised for the occasion.

VII. L.C. No. 114 Tirtharamapura : The temple of Rameshvara which is built on a hillock here, attracts a large number of devotees. By the side of this temple, there is a stone bull and through its mouth water flows out incessantly.

4. Hosanagara Taluk

I. L.C. No. 109 Humcha : This was the capital of a principality founded by Jinadatta during the 7th or the 8th century A.D. In inscriptions this place has been referred to as Hombucha, Pomburchcha and Patti Pomburchcha and Pombuchcha, and these names convey the meaning 'a Gold bit'. According to a legend, Jinadatta the son of Shakara the king of Mathura fled the country due to force of circumstances. He carried with him the gold idol of goddess Padmavati. During his wanderings he came to this place and being weary tied the horse to a tree and fell asleep. In a vision he was directed by the goddess to touch her idol with his horse's bit (i.e. the part of the bridle in horses mouth) and was also informed of his future as the founder of a kingdom. When Jinadatta awoke and followed theadvise,the horse's bit turned into pure gold. Soon he was able to gather a set of supporters, build an army and establish a kingdom. He built the town and erected a temple for Padmavati near the tree under which he had slept on that fateful day. The village has a well-known Jaina *matha* which was established centuries ago by the monks belonging to the Nandi Sangha. The *matha* has spacious buildings and maintains the Padmavati temple, the Parshvanatha basadi, Bogara basadi, Mathada basadi and the Jatingaraya basadi. The *Karilakki* tree associated with the legend adjoins the Padmavati Shrine and it is believed that its roots are to be found under the pedestal of the Padmavati idol. *Panchakuta basadi* belonging to the 10th Century and built in Chalukyan style is architecturally important and contains several inscriptions. The *manasthambha* found in front of the main shrine is a magnificent monolithic pillar with elegant carvings. An inscription dated in the 11th century traces the descent of Jinadatta to Raha of Ugravamsha and narrates the circumstances leading to his flight to the south and his exploits and founding of the kingdom. Hiranyagarbha of this line subdued the Santalige Nad and took the name Vikrama Santara. Later on, the descendants of this family shifted the capital to Sisila and then to Karkal and came to be known as the Bhairarasu wodeyars of Karkal. According to another inscription, the Bahubali basadi found on the summit of hill closeby was built by Vikramaditya Santara in the year 898 A.D. The village has a tank, called Muttinakere, which contains water all through the year and is believed to be in existence for more than 1300 years. The ruins of Humcha cover a large area. The hill nearby, which is known as Bileshvara-betta, and also as Agastyaparvata is one of the most beautiful spots of the district. The rivers Haridravati, Sharmanavati, Kumudvati and Kushavati have their origins in Agastya-parvata.

II. L.C. No. 126 Ramachandrapura : The village is noted for its *matha* of Havika *Sampradaya*. An ivory throne in this *matha* is said to be a monumental piece of art.

III. L.C. No. 162 : Halandur : Formerly known as Bidarahalli, this village rose to prominence in 1640 A.D. When it was renamed as Bidanur or Bednore and was chosen as the capital of the Keladi Kingdom. Soon the place developed itself into a prosperous town, especially in view of the advantages it enjoyed as the capital of a large kingdom covering western ghats and the coastal areas from Goa to Malabar and its location on a main trade route. The fort that surrounded the town was 12 km in circumference and had ten gates. Shivappa Nayaka enlarged the town and strengthened the fortifications. His successors ruled from here and were undisturbed for a little more than a hundred years. In 1763 Haidar Ali stormed the town and is said to have got a booty worth about 12 million sterlings. Haidar Ali renamed the town as Haider Nagar, built a palace outside the fort, established arsenals and continued the mint where coins were first struck in his name as *Haidari Pagodas*. Haidar Ali encouraged the merchants to settle here and also endeavoured to introduce mulberry culti-

vation. In 1783 this place was captured by the British but was returned to Tipu Sultan a couple of months later. Tipu Sultan introduced several regulations for the protection of internal trade and these dealt a severe blow to the prosperity of the town. After the fall of Tipu Sultan the place came to be called Nagar and it gave its name to an administration division namely, *Nagar Faujdari.* In a the 1830 insurrection Nagar was one of the chief centre of resistance. It was the headquarters of a taluk as well till 1893. Among the interesting relics here a mention may be made of the bells in some of the temples. These bells originally belonged to the churches in Malabar or Kanara and were brought here by Tipu Sultan. The imposing fort known as Shivappa Nayaka's Fort is now a centrally protected monument and happens to be the main object of interest. There are a few temples among which those dedicated to Neelakantheshvara, Anjaneya, and Gudde Venkataramana deserve mention. About a kilometre away from the village there are seven ponds in a large courtyard and these are called *Devaganga Kolagalu* and are said to have been the sporting resorts of the Keladi chiefs. This set of ponds too is a protected monument.

IV. L.C. No. 190 : Kattinahole : Kodachadri peak which is 1348 metres above the mean sea level is a part of this village. On the top of the hill the ridge is very narrow, being hardly 4 metres wide at several places. The hill is clothed with splendid evergreen forests and is very steep. On the route to the top of the hill there is the temple of *Huli-deva* enshrining a stone idol with 32 arms. On the west, the hill descends almost perpendicularly for about 1220 metres. At the foot of the hill there are two shrines dedicated to Kala-Bhairava and Umamaheshvara between which there is a tank.

5. Sagar Taluk

I. L.C. No. 9 : Keladi : Keladi is a place of great historical interest in that it was the original capital of a line of chiefs called variously as Keladi Nayakas, Ikkeri Nayakas and Bednore Nayakas. Tradition has it that this family was founded by Chauda Gowda of Halebail and that with the aid of a sword and a cauldron containing a treasure and the support of his brother Bhadra Gowda he established the chieftaincy. The chiefs of this family ruled over the western parts of the State for about 265 years, from 1499 to 1763 A.D. and have left behind several inscriptions of which a few are found in Keladi also. The Rameshvara temple here is built of greenish grey stones in a mixed pattern of the Hoysala and the Dravidian styles. It consists of a *garbhagriha*, a *navaranga* and a *mukhamantapa* and its constructions is ascribed to the founder of the Keladi family. The temple has the wooden figures of Edava and Murari, the servants of Chauda Gowda who sacrificed their lifes for the benefit of their master and thus laid the foundation for the chiefdom that arose at Keladi. During the annual car festival of Rameshvara, these two wooden figures are also taken out in procession. The Veerabhadra temple is similar to Rameshvara temple in its form and is noted for a large number of small sculptures. The *Gandabherunda* figure depicted on one of the ceilings is worthy of notice. The Parvati temple enshrines an idol endowed with only two hands. The ceilings of the *mukhamantapa* have some fine wood carvings. Keladi has a small musuem as well.

II. L.C. No. 24 : Nadakalashi : A flourising town of the Hoysala days, this village has two Hoysala temples, several *virgals*, a *Kallu matha* and a few other structures belonging to the Keladi period. The Mallikarjuna temple enshrines a somewhat flat linga (about 1.53 metres by 0.92 metres). The Sadashiva temple is oblong in out line and, unlike the usual Hoysala shrines, it has a narrow *pradakshina*. This temple is also known as the temple of Billeshvara, Neelakantheshvara and Rameshvara.

III. L.C. No. 53 : Anandapuram : A locality of this village known as Andhasura is said to have been an important place during the 8th century. Jinadatta the founder of the Santara family and Humcha Kingdom is believed to have encountered and killed the ruler of this place in the course of his battles. Later, during the period of the Chalukyas this was an *agrahara* town. The ruins of a fort and the temples of Ishvara, Ranganatha (Kodanda Rama) and Hanuman are the objects of interest in this village. During the insurrection of 1830 led by Budi Basavappa Nayaka, Anandapuram also played a prominent role. Between 1838 and 1875 this was the headquarters of a taluk of the same name.

IV. L.C. No. 63 Hosadurga : This was an important place under the Santara Chiefs, particularly during the 12th and 13th centuries. Two ancient temples, one of Ishvara and the other of Kanchi Kalamma, deserve notice. The outer walls of Iswara temple are built of plain slabs placed edge-wise on one another.

V. L.C. No. 106 Gowthamapura : Known also as Gauja, this was an *agrahara* in ancient times. Legend has it that the sage Gowthama had his hermitage here. Though the village has several temples dedicated to Durga, Veerabhadra, Banashankari etc., and two *mastikals* it is noted for its Gowthameshvara temple which is located near a large pond and is ascribed to the Rashtrakuta period. On the eastern bank of the pond there is a small temple enshrining an elegant idol of Surya Narayana, standing on a pedestal on which are craved the figures of seven horses being driven by Aruna, the charioteer.

VI. L.C. No. 114 Malanduru : The village has a *gadduge* (tombshrine) overlooking a large tank, said to have been built by Shivappa Nayaka. In the middle of the tank there is a small island with a Basava shrine. This

island rises in three tiers and seems to have been built of large blocks of laterite. The sides of the tank are also built of such blocks. The village is noted for the Veerashaiva *Matha*, known as *Champaka Sarasi Mahattu Matha*, which finds mention in inscriptions and at one time enjoyed the patronage of the Keladi Nayakas. At the entrance to this *Matha*, elegantly carved stone elephants are noticeable.

VII. L.C. No. 145 Nadavaddalli : Oddahalli, Varadahalli and Varadapura are the alternative names of a locality of this village. It is associated with Shridhara Swamiji, a renowned saint of recent times and the *ashrama* established here by the Swamiji is regarded as a centre of pilgrimage by his disciples.

VIII. L.C. No. 154 Aralikoppa : The village has a locality known as Ikkeri and, on its southern borders, has an independent revenue village called Hale Ikkeri. This neighbourhood was at one time the capital of the Keladi Nayakas who are known in historical records as Ikkeri Nayakas and Bidnore (Bednur) Nayakas as well. This place is said to have been encircled by three concentric forts. However, even the ruins of these fortifications are not traceable now. The only monument that stands to testify to its glory is the Aghoreshvara temple built in a mixed style and containing three stone images representing the 3 Keladi Chiefs standing in prayer in front of the Lord. The construction of this temple is attributed to Sankanna Nayaka I (1545–1558 A.D.). The pedestal on which the *Linga* is installed is very wide and is adorned with 32 female figures, all in a sitting posture. The outer walls of the shrine has as many as 20 perforated windows of stone. the *mantapa* in front of the temple bears an inscription stating that it was constructed by Achari Venkatayya of Homburcha. The metallic idol of Aghoreshvara here is endowed with 32 hands.

IX. L.C. No. 163 Kiruvase : The village is noted for its small Madhava temple of the Keladi period and for its Parshvanatha shrine of more recent times. The Parshvanatha shrine is situated near the locality known as Karur and, in the same compound that encloses it, there are two more Jaina Shrines. The workmanship noticeable in the Parshvanatha shrine – which consists of a *garbhagriha*, a *navaranga* and a four-pillared *mukhamantapa* – is a very high order.

X. L.C. No. 205 Uralagallu : Also known as Govardhanagiri, this place is noted for its scenic beauty. This neighbourhood is hilly in terrain and is covered with ever green forests. This place contains the ruins of an ancient fort attributed to Jinadatta, the founder of the Humcha dynasty. Two inscriptions dated in 1560 A.D. and 1562 A.D. and belonging to the times of Devaraya, a local chief, are also found here.

6. Shikarpur Taluk

I. L.C. No. 29 Udugani : Also known as Udutadi, this place is believed to be the birth place of Akka Mahadevi, a celebrated Veerashaiva saint of the 12th Century. The ruins of Gurulinga Channamallikarjuna Matha, where Akka Mahadevi took the *Linga-deekshe*, the Channamallikarjuna temple where she used to offer worship, the remains of a fort attributed to a chief named Kaushika, the shrines of Channakeshava and Surya and the *brindawana* of Raghavendra Swamy are the objects of interest in this village. In connection with the 8th centenary celebrations of Basaveshvara, a new building with a shrine dedicated to Akka Mahadevi and containing a well executed marble image of the saint has been built here during the last decade.

II. L.C. No. 30 Tadagani : This village has an ancient temple dedicated to Kedareshvara. The figures Mahishasuramardhini, Basava and a few other deities found here are elegantly carved.

III. L.C. No. 40 Muttige : Also known Muthigi, this village has the *samadhis* (tombs) of Veerashaiva saints Ajagauna and Muktyakka and the shrine of Siddharameshvara besides several *Viragals*.

IV. L.C. No. 64 Hirejambur : In ancient times this was a noted *agrahara*. It is associated with important events connected with the lives of several Veerashaiva saints like Satyakka, Pittavve, Mahankalayya and Mounada Mallavva.

V. L.C. No. 67 Talagunda : This village is rich in ancient inscriptions. This was an *agrahara* in ancient times and being known as Sthanakudur, is regarded as the place from which the Kadambas of Banavasi hailed. An inscription of the 5th century A.D. found on a pillar in front of the Pranaveshvara temple, which is beautifully engraved in box-headed characters contains verses in Sanskrit giving an account of the origin and rise of the Kadamba dynasty. The Pranaveshvara temple which is in ruins now is a small plain building consisting of a *garbhagriha* and *sukhanasi*. Legend has it that this shrine was founded by Brahma the Creator. Close to this temple there is a pond called Brahmatirtha and the five *lingas* said to have been set up by Brahma, Indra, Chandra, Yama and Agni. The jambs of the *garbhagriha* of the Pranaveshvara temple contain two inscriptions which are also engraved in box-headed characters. The pillar inscription records the construction of a tank now called Pranamanakere and also states that this deity namely Pranaveshvara linga was worshipped by Satakarni and several other rulers earlier to Kakustha Varma (who built the tank). Thus the period of this temple dates back to the second century A.D. The other temples in the village, namely those of Gangadharesh-

vara and Veerabhadra also have inscription stones. The Hanuman temple is of the Vijayanagar period and contains the idol of Veeranjaneya. To the east of the village there is the Virakta Matha which contains the tomb of Allama Prabhu. The hill to the east of the village is pointed out as the place where Bhima killed Dona. To the north-east of the Veerabhadra temple there are a few *Viragals* and *mastikals*. One of the *mastikals* appears like a pillar and is about 3.5 metres high. Belagavi or Belgami which is another village of great antiquity is located very near this village, at a distance of hardly 3 km.

VI. L.C. No. 69 Malagondanakoppa : This place is traditionally known as Animisharanya. The celebrated Veerashaiva saint Allama Prabhu, it is said, came here to receive his *Ishtalinga* from Animisharya.

VII. L.C. No. 70 Belagavi : In inscriptions this village has been referred to variously as Balligave, Balligamve, Balligame, Ballegavi, Balligrama, Ballipura and Balipura. In Kannada *Balli* means a creeper. An inscription dated in 685 A.D. is the earliest one which makes a mention of this village. This was the capital of Banavase Nad during the supremacy of the Chalukyas and the Kalachuris. A reference in the 12th century, speaks of this place as the mother of cities, capital of ancient cities and *anadirajadhani*. In view of the religious importance it enjoyed it was also known as Dakshina Kedara. It was a prominent centre of learning and contained five *mathas*, three *puras*, seven Brahmapuris, five Vidyapeethas, agraharas and several temples. The five *mathas* belonged to the worshippers of Shiva, Vishnu, Brahma, Jina and Buddha. The place continued to prosper under the Hoysalas and the Yadavas as well. This village is a veritable storehouse of ancient monuments. As many as 84 inscriptions, all dated earlier than the 13th century, have been discovered here. The village and its neighbourhood contain the ruins of numerous temples, shrines, *viragals, mastikals* and *nisidigals*. The Kedareshvara temple is a fine specimen of Chalukyan architecture. The Prabhudeva temple is also called *Nakhareshvara* temple and is smaller *trikutachala* attributed to the Veera Baranjus of Pattadakal. Allama Prabhu is said to have used this place for his study and meditation. The Tripurantakeshvara temple belongs to early Hoysala period and door frames, pillars and the sculptural work have a close resemblance to the workmanship noticeable at Belur and Halebid. There is a rare Buddhist image of goddess Tara Bhagavati of 989 A.D., which was got made by Bappure Nagiyakka and installed in the Pra-Bauddha Jayanti Vihara of Balligame. This Vihara, according to an inscription, was built by Rupabhattaiah, a general under the Chalukyan King Ahavamalla. At some distance from Jiddikere tank there is the Vijayasthambha or Bherundeshvara pillar (measuring 9.75 metres above a platform 3 metres high). This was installed by Chavundarayarasa, a general of Chalukyan emperor Trailokyamalla in commemoration of a victory. At the top of the pillar there is the figure of the fabulous gandabherunda bird in the form of a human being with two bird heads. To the south-west of this pillar there is a *Shula-brahmashile* – an inscription stone with a panel of sculpture depicting the voluntary sacrifice of a person. This place is associated with eminent Veerashaiva saints such as Allama Prabhu, Akka Mahadevi, Ekantada Ramiah, Animisharya, etc., and has a virakta *matha*. The car festival of Kedareshvara which comes off during March every year is an important event.

VIII. L.C. No. 71 Shivapura : Also called Shivalli, this village is identified as the place where Allama Prabhu performed the *anushtanas* for the first time. The village has the tomb of a saint named Bankayya.

IX. L.C. No. 81 Togarsi : This village is also connected with some of the important events in the life of saint Allama Prabhu and has a noted Veerashaiva monastery called the *Panchavanige Matha*. The Mallikarjuna temple here belongs to the period of the Nayakas of Keladi and contains excellently carved figures of Umamaheshvara, Vinayaka, Chamundeshvari on the inner walls and of Brahma, Vishnu and Maheshvara on the door frame at the entrance. Under the auspices of the temple an annual festival and a cattle fair are held for about a month during March-April.

X. L.C. No. 90 Chikkamagadi : The Shantinatha basadi built here in 1181 A.D. is now known as the Basavanna temple. An inscribed stone in front of this *basadi* has the seated figures of a jaina teacher and four female disciples. The local Kalleshvara temple is also an ancient monument. It is a *trikutachala* and enshrines lingas in two cells and the idol of Keshava in the third cell. Near the temple known as Ammanagudi there are two *Mastikals*.

XI. L.C. No. 92 Bandalike : Also known as Bandanike this is believed to have been the capital of Nagarakhanda, which according to an inscription, was for some time being ruled by Chandragupta. More than 30 inscriptions ranging from saka 834 to 1368 and containing records of the Rashtrakutas, the Chalukyas, the Kalachuryas, the Hoysalas, the Yadavas and the Vijayanagara Kings have been discovered at this village. The ruins of the ancient city cover an extensive area and include several dilapidated temples of large dimensions with marvellous sculptures. A *virgal* found here illustrates the offering of a springing head *(Sidi-tale-godu)* by depicting a male figure in a seated posture in front of an elastic rod with two figures standing at the sides with drawn swords as if ready to cut off the head. A *mastikal* found near the Banashankari temple is a double memorial and consists of two raised hands indicating that the two wives of the person depicted therein became

mahasatis. The Shantinatha basadi which is quite large in size is located on the right side of Nagaratirtha tank and contains several mutilated sculptures. An inscription dated in 912 A.D. and found here mentions that the basadi was endowed by Jakkiyabbe. The Veerabhadra temple is of the 14th Century and enshrines a well-executed idol. The Someshvara temple built in 1274 A.D. by Boppasetti consists of three cells arranged on the three sides of a *rangamantapa*. Perforated screens divided by circular panels bearing relief figures of deities and animals and friezes depicting episodes from the epics are the chief objects of interest here. The Trimurti temple of about 1160 A.D. is also a *trikutachala* and is remarkable for its elegance and symmetry. A mention may also be made of the Sahasra-linga temple built in about 1063 A.D. and the Banashankari temple to which Chanehala Odeya is stated to have donated lands in 1387 A.D.

XII. L.C. No. 99 Malavalli : An octagonal pillar found in front of the Kalleshvara temple here bears inscriptions on six of its faces and, of these, two are in *Prakrit* and relate to a Chutukulananda Satakarni (2nd century) and a Kadamba King respectively. There are some Chalukyan inscriptions near the Rameshvara temple. A *Mastikal* has been enshrined in a small temple and is being worshipped as a deity.

XIII. L.C. No. 161 Issur : Also spelt as Isoor, this village acquired fame as an important centre during the freedom struggle (Quit India Movement). Five persons of this village who were in the forefront of the no tax campaign etc., were sentenced to death and executed in 1943. In honour of their martyrdom the State Government has recently built a memorial hall in this village.

XIV. L.C. No. 163. Sanyasikoppa : The village has the ruins of *mathas* founded during the time of the Nayakas of Keladi and a stone *mantapa* in the centre of tank.

7. Shimoga Taluk

I. L.C. No. 47 Kudli : This village is located at the confluence of the rivers Tunga and Bhadra and is on that count regarded as a sacred place. This is a place of religious importance too and has two *mathas* of which one belongs to the Smartha Brahmins and the other to the Madhva (or Vaishnava) Brahmins. The temples of Rameshvara and Narasimha are of the Hoysala period. The other temples of interest are those dedicated to Brahmeshvara, Sangameshvara. Sharadamba and Shankaracharya. The two *mathas* mentioned above, possess several copper plate grants.

8. Sorab Taluk

I. L.C. No. 27 Udri : Referred to as Uddhuro, Uddhare and Uddharapura in inscriptions this was once a treasure house and a defence stronghold of the chiefs of Jiddulige-Nad which was one of the *Kampanas* of the Banavasi province during the Hoysala period. The traces of fort walls, viragals, inscriptions and shrines found here bear testimony to its glorious past. The objects of archeaological interest here include an old Ishvara temple which could be the ancient Jinalaya referred to in an inscription standing nearby, a Jaina *basadi* with a tower in the form of a stepped pyramid, another Ishvara temple of the Chalukyan period, the Lakshmi Narayana shrine with an icon of exquisite workmanship, the Veerabhadra temple, the Anjaneya temple of Manchi and the *Viragals* at the Kalleshvara temple of Mavali.

II. L.C. No. 52 Kodakani : The village, known as Ballalagiri in the past, is noted for its temples of Siddheshvara and Narayana of which the later is in ruins. The Siddheshvara temple is a fine building and has well executed pillars of a reddish hue in its *navaranga*. An inscription found near the Narayana temple belongs to the period of Vinayaditya and seems to symbolise the suzerainty of the Chalukyas over the Pandyas or Alupas whose ensign was the fish.

III. L.C. No. 105 Pura : An inscription on a *Viragal* here mentions that this village was formerly known as Bhavyapura. The Someshvara temple here is a small Hoysala structure with nicely carved doorways and sculptures. Its sanctum enshrines an idol of Someshvara seated on a bull and depicted as wearing *nagakundalas* and holding *trishula*, *damaru* and *kapala* in three of its hands while the fourth hand is in the *abhaya* pose. This is a peculiar feature in view of the fact that the Ishvara temples usually enshrine a *linga*.

IV. L.C. No. 136 Chandragutti : In ancient times this place was known as Chandraguptapura, Chandragutti pete and Gutti-Durga. According to a legend this village had the hermitage of sage Jamadagni, the father of Parashurama and when Jamadagni was killed by Kartaviryarjuna, Renuka resorted to *Sati* at this place. On the top of the hill there is the temple dedicated to Renuka, popularly known as Guttyavva. Under its auspices an annual fair is held during April and this is an important religious event of the neighbourhood. In historical times this was one of the early strongholds of Kadamba kings and was the residence of Trinetra Kadamba. In more modern times this was one of the first acquisitions of the Keladi Nayakas. During the reign of Haider Ali this place was destroyed by the chief of Bilgi. The objects of interest include the ruins of a fort-wall and a few temples. There are two cave shrines – one dedicated to Matangi and the other to Dandina Durgi.

V. L.C. No. 223 Kubatur : Legend identifies this

place of great antiquity with Kuntalanagara, the capital of Chandrahasa, the romantic episode of whose life occurs in Mahabharata. An inscription found here testifies to the Mauryan rule in the northern parts of Karnataka also during the 3rd century B.C. The village is noted for its Rameshvara temple built around 900 A.D. during the suzerainty of the Rashtrakutas and the Parshvanatha *basadi* built in 1017 A.D. as well as the temples of Chintamani Narasimha and Dyamavva. The Narasimha idol is somewhat unique in that it is a seated figure without a crown on its head and is represented as having two hands, one resting on the knee and the other resting on the thigh. The wooden idol of Dyamavva here is depicted as being seated on a lion and as endowed with sixteen hands.

VI. L.C. No. 236 Devasthanada hakkalu : Popularly known as Kotipura, this village is noted for its Kaitabheshvara temple which is a good specimen of Chalukyan architecture and has been referred to in an inscription dated in 1070 A.D. In the same compound there are five other small structures of Hoysala workmanship with well executed doorways.

VII L.C. No. 243 Bharangi : Spelt as Harangi in the census lists, this village has an ancient Jaina *basadi* and a few temples of the Chalukyan period. The *basadi* enshrines a marble idol which appears to be of the modern days. The Kalleshvara temple situated near the tank is a *trikutachala* with the three cells arranged on the three sides of a common *navaranga*. While the western cell and the eastern cells enshrine Vishnu and Surya respectively, the main cell has a *linga* in the form of human face with *phalaksha* brows, eyes and moustaches. Near the waste-weir of the tank there are the dilapidated temples of Narayana, Mallikarjuna and Banashankari. The garbhagriha of Banshankari temple enshrines two idols of Shiva and the images of Parvati, Annapurna, Bhairavi and Chamundi.

VIII. L.C. No. 255 Hiremagadi : This was once the seat of a chieftaincy and was known as Magundi in former days. The objects of religious importance here are the tomb-shrine of saint Channabasava Swami and the Veerashaiva Virakta Matha.

IX. L.C. No. 263 Kuppagadde : This is a place of great antiquity and contains the ruins of several temples. An inscription stone found near the Rameshvara temple dated in 1189 A.D. mentions that this place was called Pushpavati, Pushpanagara and Pushpashakata in the earlier ages, this temple was built by a Brahmin named Rama of the Mane-mane family and that it was consecrated by the illustrious Vamashakti of the Kodiya matha of Balligave.

9. Tirthahalli Taluk

I. L.C. No. 17 Mulabagilu : Local legend has it that in ancient times sage Durvasa had his hermitage here and also that Bhima (One of the Pandava brothers) was associated with the construction of a dam across the river Tunga which flows nearby. The village has a locality known as Durvasapura.

II L.C. No. 31 Kavaledurga : Also called Bhuvanagiri, this place is at the foot of a high peak of the same name (969 meters MSL) and is identified with the place referred to as Kamyakavana in the Mahabharata. The Pandavas are believed to have spent a brief period of their period of exile in this neighbourhood. The present name which cannotes the Guarding Hill Fort was conferred on the village by Haider Ali who captured it in about 1763 A.D. It was one of the strongholds of the Keladi Nayakas and was well fortified by them. The remnants of an ancient building is pointed out as the structure that once housed the mint of these chiefs. On the hill there are the remains of an old palace, some small rooms which seems to have served as store rooms for gun powder, ponds called Shantaganga and Kamandalutirtha and the Shreekanteshvara temple. At the foot of the hill there are several shrines dedicated to Virupaksha, Vijayavithala, Veerabhadra and Bhuvaneshvari besides a mosque said to have been built by Venkatappa Nayaka. There is a Veerashaiva matha, the chiefs of which are said to have been the preceptors of Keladi Nayakas. One can have a fine view of the Arabian sea and also of the setting sun on clear evenings from the summit of this hill.

III L.C. No. 42 Arga : According to an old inscription Araga was the capital of *male rajya*. Santara chiefs of Humcha ruled over these parts, known as Santalige – 1000, under the Chalukyas. During the 14th Century and under the Vijayanagara rulers it consisted of three towns and 18 *Kampanas* and gave its name to the province of Araga which was governed by the princes of the Vijayanagara royal family. The Keladi Nayakas controlled these areas untill they were vanquished by Haider Ali in 1763. The village has several shrines such as those of Anjaneya, Ganapati, Umamaheshvara, Akhandeshvara etc. A local legend identifies this place with the site on which the *lakshagriha* (the house of wax referred to in Mahabharata) are located.

IV L.C. No. 52 Odlamane : In ancient days this was an *agrahara*. There is an Ishvara linga in the middle of the river here and the place is noted for the annual fair held in honour of Kesaragutti Rameshvara. A locality called Balagar has a *matha* said to have been established by Akshobhya Tirtha, a disciple of Madhwacharya. There is a *Mrittika-brindavana* of Raghavendra swami besides the shrines of Padmanabha, Channakeshava and Hanumantha.

V L.C. No. 57 Tallur : Agumbe a hamlet of this village is situated on the top of a ghat head. This is known as the Chirapunji of South India and experiences an annual average rainfall of about 8276 mm. This place offers a wonderful view of the sunset when the sky is clear and for that reason has been a centre of attraction for a large number of tourists, especially during the period from November to January. A platform has been erected at the spot which offers the best view of the sunset. About four km from this village there is a small waterfall known as Vanake and a temple of the Vijayanagara period enshrining Gopalakrishna.

VI. L.C. No. 79 Tirthamathur : This village is situated on the banks of the Tunga river and is known for a *matha* of the *smartha sampradaya* which is maintaining a Sanskrit pathashala. There are several small shrines in the *matha* which is locally called *Tirtha muktapuri samsthana*.

VII. L.C. No. 85 Balehalli : The village is situated amidst dense forests and has the famous Barkana Valley which commands a charming scenery all round. Here the river Seetha cascades down a height of about 259 metres forming a beautiful waterfalls.

VIII. L.C. No. 91 Malali : The village is noted for its Veerashaiva *Virakta matha*, which contains some tombs and *Padukas* (wooden sandles) of saints, and for the *deepotsava* festival held during *Kartika* every year.

IX. L.C. No. 103 Nonabur : The river Sharavati originates here at the place known as *Ambu tirtha*. A siva *linga* has been installed at this holy spot and a choultry has been built nearby. About four km downstream, the river leaps down for a height of about 6 metres and this waterfall, called the Achchakanya falls, is an ideal picnic spot.

X. L.C. No. 142 Lingapura : According to legendary accounts sage Mandavya had his hermitage at a place now known as Mandagadde. Near this spot, on the bank of the river Tunga, there is a fascinating natural bird sanctuary.

XI. L.C. No. 210 Basavani : Local legend has it that sage Bharadwaja had his hermitage here. Another spot near a small pond is pointed out as the place where another sage named Nagamuni performed penance. The summit of a small hill nearby, called Jenukalgudda offers a panoramic view of the beautiful countryside and has the shrines dedicated to Someshvara, Gangadhareshvara and Gopalakrishna.

XII. L.C. No. 217 Melige : The Ananthanatha *basadi* here was according to an inscription dated in 1608 A.D., first constructed by Bommana Sreshti and was rebuilt in stone by his grandsons in that year. In front of the basadi there is a well-carved *manasthambha* standing on a stepped platform. The 17th century temple of Venkataramanaswamy is also of some interest and under its auspices an annual fair is held during March.

XIII. L.C. No. 219 Nambla : This village is situated amidst natural scenery and is a noted picnic spot. Associated with the Vigneshvara temple there is a tank which is regarded as a sacred pond. As fishing is strictly tabooed, this tank has now become a natural fish sanctuary.

XIV. L.C. No. 226 Mrugavadhe : Local legend identifies this village with the place where Lord Rama killed Maricha, the Rakshasa who had assumed the form of a golden antelope to attract the attention of Sita. The Mallikarjuna temple of this village deserves notice. The Brahmi stream flows in front of this shrine and adds to the beauty of the surroundings of the temple.

XV. L.C. No. 242 Bekkanur : A locality of this village known as Kuppali, is the birth place of Dr. K.V. Puttappa, the eminent Kannada poet.

Places of Interest in and around the towns :

Bhadravati and *Bhadravati New Town* are contiguous to each other and form an urban agglomeration. This place was known as Benkipura and rose into prominence after the establishment of an iron and steel factory in 1923. The place of interest in the town include the Visvesvaraya Iron and Steel Mills and the Mysore Paper Mills. The Lakshmi Narasimha temple which is built in Hoysala style is a *trikutachala* and has some sculptured figures that are of an exceptionally high order of workmanship. The town has developed on both the banks of the riverBhadra Near this town the river flows westward for a short distance and this strip called *Paschimavahini*, is regarded as a sacred place. *Channagiri* takes its name after Rani Channammaji (of the Keladi family) who erected the fort here and granted the place as an estate to her sister. The hill fort consists of two rubble walls defended by moats. On the top of the hill, there is the temple of Bete Ranganathaswami which enshrines an idol of Vishnu standing in the *Samabhanga* posture and also has a wooden image of Hanuman with five heads and eight hands. The Keteshvara temple here is of the Chalukyan style and according to an inscription, this was restored by a pious lady in 1142 A.D. The *mrittika brindavana* of Raghavendraswami here is regarded as holy shrine endowed with miraculous powers. The *Dodda Masidi* containing the tomb (built in about 1636 A.D.) of Mohabat Shah Masthan Khadri deserves a mention. About a kilometre distant from the town there is a Chalukyan stone shrine called *Kallumatha* which is almost entirely covered up by a large mound of earth. *Honnali* is an ancient place identified with *Bhaskara*

Kshetra mentioned in the *puranas*. The small Mallikarjuna shrine here has an inscription (dated in 1055 A.D.) which attributes the construction of the shrine to queen Hoysaladevi. The old town has the ruins of a fort and a moat. *Hosanagara* is an important centre of road transport and has a temple of Ishvara built by using the materials dismantled and brought here from a temple of Veerabhadrapura (a village which is now completely submerged under the Linganamakki Reservior). *Jog Falls* town is an important tourist centre of the State. The magnificent water falls located here are known as the Jog Falls and also as the Gersoppa Falls. This place offers a splendid spectacle of natural beauty and constitutes the chief attraction. The Sharavati river, flowing over a rocky bed about 228 metres wide here, reaches a tremendous chasm about 293 metres in depth and performs a stupendous leap from the chains of the ghats. The Mahatma Gandhi Hydro Electric Station situated here which was commissioned here in 1948 and the Sharavati Valley Project comprising of the Kargal Anicut or Linganamakki dam, tunnels, balancing reservoirs, power houses are also of considerable interest. The Anebylu power station here is the single biggest power station in south-east Asia. Though the granduar of the waterfalls has considerably diminished consequent on the completion of the Hydro-electric Project, Jog Falls continues to attract a large number of tourists, particularly during November and December. *Kumsi* is an ancient place containing several shrines and referred to as Kumbase in inscriptions. The Pakshi-Ranganatha temple is noted for the beautiful idol of Vishnu seated on a bird. *Nyamati* is a noted commercial centre. *Sagar* too is an important trade centre, especially with regard to arecanut trade and is also a famous centre of Sandalwood carving and ivory inlay work. The town has a temple of Siddhi Vinayaka where deity enshrined is in the form of a *Linga* (called Ganadhishvara). It is believed that underneath the platform on which the deity is installed there is small well with a *Shri-Chakra* engraved at its bottom. The Marikamba temple of Sagar is of considerable socio-religious importance in the region and in honour of the goddess a largely attended fair is held here, once every three years. Keladi and Ikkeri, the prominent historical centres of the district are located very near this town. Another interesting spot nearby is *Varda moola*, where the river Varada emerges from a tank called Varada-Tirtha, close to htis tank there is a pond called Lakshmi Tirtha, and there are several small shrines and mantapas as well. *Shikarpur*, situated on the banks of Kumudvati river is known for its Huchcharayaswami temple which enshrines Veeranjaneya consecrated by a Veerashaiva saint named Huchcharaya. A double-edged sword is preserved in this temple as a relic of Dhondia Wagh, the rebel warrior. The neighbourhood of this town is noted for its places of antiquarian interest. *Shimoga* was one of the important possessions of the Keladi Nayakas. As a relic of the Keladi period the town has a large structure with stately wooden pillars, which is locally known as Shivappa Nayaka palace. The town has the remains of a fort and has an important ancient temple called Kote Seetharamanjaneya temple. The *garbhagriha* and the *navaranga* are of Hoysala workmanship. The Church of the Sacred Heart of Jesus at Shimoga is of considerable interest in that it includes features of the Roman and the Gothic styles of architecture. This district headquarter town has a sandalwood oil factory. *Siralkoppa* town is an important commercial and road transport centre. The town takes its name from a veerashaiva saint named Shiriyala Sangayya and has a *Virakta matha*. *Sorab* town is known for its Ranganatha temple which is located on the banks of the Dandavati river and also for the ashram named Shri Narahari Sadguru Peetham. The town is an important centre of sandalwood carving and ivory inlaywork in the State. *Tirthahalli* derives its name from the *tirthas* (sacred bathing ponds) found in the Tunga river which flows nearby. Legend has it that Parashurama washed the bloodstained axe in the river here. The Rameshvara temple situated on the bank of the river, deserves a special mention and under its auspices a largely attended fair is held every year on the occasion of Yellu Amavasya. The summit of a hillock called Siddheshvaragudda offers a panoramic view of the surrounding country side and is therefore a popular resort.

9. BRIEF ANALYSIS OF DATA :

Population and Growth Trends :

According to the 1981 census, the total population of Shimoga district is 1656731. In terms of population size, amongst the 19 districts of the State, Shimoga holds the twelfth rank and accounts for 4.46 per cent of the total population of the State. During the inter censal decade, the district has witnessed a substantial increase in its population. Between 1971 and 1981, there has been a net addition of 355246 persons. The magnitude of this increase may be visualised when it is known that this figure is equivalent to the population of as many as 3 of the smaller taluks of the district. The decadal growth rate works out to 27.30 per cent and this rate is higher than the growth rate registered by the State, namely 26.75 per cent. Obviously, Shimoga district has displayed an above-average growth trend during the decade.

An examination of the trends in the growth of population of the district as also that of the State during the past 80 years reveals interesting details. In 1901, the population of Shimoga district was 533181 and this formed about 4 per cent of the total population of the State. During the period 1901–11 while the population of the State increased by 3.60 per cent that of the district declined by 2.69 per cent. The same trend persisted during the decade that followed and as against a marginal decline by 1.09 per cent in the State, Shimoga district experienced a negative growth to the extent of 4.64 per

cent. The share of this district in the total population of the State moved down to 3.70 per cent. The inhospitable climate of the *malnad* region coupled with the frequent outbreaks of epidemics and the incapacitating effect of the endemic malaria seem to have caused such a decline in the population of the district. One more factor appears to be the considerable depletion in the inflow of migrant labourers from the bordering district of Dakshin Kannad. This negative trend was stemmed after 1921. Between 1921 and 1931, the district displayed the signs of recovery and experienced a positive growth rate of 5.45 per cent. This rate was however very much below the State average of 9.38 per cent. It took one more decade for the district to cross its 1901 population mark. Thus the forty year period from 1901 appears to be of great significance in the population dynamics of the district. The first half of this period was marked by a steady decline and it is more than likely that the district suffered considerable economic deterioration as well. After 1921, on account of the developmental activities taken up in the district (for example the establishment of the iron works at Bhadravati), significant improvements in communication and transport as well as the upward trends in the price of arecanut, the economy of the district displayed sure signs of recovery and provided the necessary atmosphere for the growth of population. Outbreaks of epidemics became less frequent and there were marked improvements in conditions relating to public health and sanitation. During the decade 1931–41 the district registered a population growth rate of 5.93 per cent. This rate, however, did not measure up to the average for the State, namely 11.09 per cent. Highly significant developments that took place after 1941, provided further impetus to the growth of population of the district as well as for its rapid economic development. In 1947, the work relating to the Bhadra Reservoir Project was taken up at Lakkavalli on the borders of this district. Then in 1948, the Mahatma Gandhi Hydro-Electric Station was commissioned. Thus the decade 1941–51 witnessed an accelerated growth of population and the decadal growth rate of 20.02 per cent registered in Shimoga exceeds the overall State average of 19.36 per cent. Between 1951 and 1961 there was virtually a population explosion in Shimoga district. The district witnessed an unprecedented decadal growth rate of 53.34 per cent – a growth rate which has not been attained at any time by any of the 19 districts of the State. This growth is obviously due to the various developmental projects taken up in the district, impact of industrialisation, extension of assured irrigation, eradication of malaria, improvements in general conditions and such other social and economic factors. The enormous gain during 1951–61 obviously took some time to consolidate itself. Though there has not been any repeat performance, the decadal growth rates returned by the district during the subsequent two decades are seen to be consistently higher than the corresponding averages for the State. The net addition to the population of the district and the State between 1961 and 1971 represents the growth rates of 27.93 per cent and 24.22 per cent respectively. The gap between these two rates of growth got considerably reduced during the latest decade. Between 1971 and 1981, as compared to the State average of 26.75 per cent, Shimoga has registered a growth rate of 27.30 per cent. Obviously, the factors which promoted a very high population growth are no longer active, that is at least in quantitative terms though not in the qualitative sense. During the 20 year period from 1941, the population of the district almost doubled itself. Likewise, between 1951 and 1971 too the population of the district doubled itself. But this phenomenon did not repeat itself during the period 1961 and 1981. If the 1951 population of the district is considered as the base, it is seen that during the past 3 decades the population has more than doubled itself. If the year 1901 is regarded as the base year, Shimoga district gives out a growth rate of 210.73 per cent – a rate which is higher than the average for the State, namely 184.46 per cent and ranks next only to the rates displayed by the districts of Bangalore (459.79 per cent) and Chitradurga (248.10 per cent). An examination of the population growth trends thus reveal that Shimoga ranks amongst the districts where the economic growth potential has been exploited to the maximum possible extent during the past 80 years, especially the latter half of this period.

As may be expected, different taluks of the district and the rural and urban sectors within each such unit, have experienced population growth at different rates at different periods. A consideration of the phenomenon of growth during the decade 1971–81 in different taluks of the district reveals some interesting facts. The average decadal growth rate for the district is 27.30 per cent. At the taluk level, this rate is as high as 41.67 per cent and 40.62 per cent in the case of Bhadravati and Shimoga respectively. In both these taluks the rural areas have witnessed largescale additions and the urban areas too have gained considerably. These two are the most populous taluks of the district. Tirthahalli taluk appears at the other end with a decadal growth rate of 9.14 per cent. In this taluk the rural areas have witnessed a marginal addition of population during the decade and the growth rate experienced by the only town of the taluk too is quite unimpressive. The growth rates returned by Shikarpur (17.72 per cent) and Sorab (17.76 per cent) are also much below the district average. In a general way it may be observed that during this decade the growth rates have been higher in the *maidan* and semi-*malnad* belts than in the purely *malnad* zone. In the previous decade of 1961–71 too, it may be of interest to note, the taluks of Bhadravati and Shimoga topped the list with the decadal growth rates of 54.64 per cent and 54.19 per cent respectively. Tirthahalli, however held the fourth position with a tally of 31.42 per cent and Sagar taluk had the unique distinction of being the only

taluk with a negative growth rate, namely – 14.09 per cent. In the case of Sagar taluk the decline in population was due to the out-migration of a large chunk of the population which had moved into taluk around 1961 (decadal growth rate for 1951–61 was of the order of 117.50 per cent) in connection with the construction work relating to the Sharavati Hydro-Electric Project and also the displacement of persons from areas which were inundated or adversely affected by the project.

The decadal growth trends in the rural and urban sectors show that in accordance with the general pattern in the State and the country in Shimoga district too the urban sector has registered a higher growth rate, namely 38.68 per cent as against 23.78 per cent in the rural areas. The corresponding averages for the State are 19.07 per cent and 50.65 per cent for rural and urban areas respectively. Thus, when examined with reference to the overall averages for the State, Shimoga district displays a higher rate of growth for its rural areas and a considerably lower rate of growth for its urban areas. Within the district there are large scale variations. The range of variation in rural areas is indeed very large. Bhadravati taluk tops the list with a growth rate of 54.40 per cent and is followed way behind by Shimoga taluk which has a tally of 34.94 per cent. At the other extreme there is Sagar taluk with a nominal growth rate of 2.02 per cent. In this particular case the urban areas of the taluk seem to have gained at the cost of the rural areas, for after 1971, a new town has come up as a consequence of the constitution of the Jog Falls Notified Area Committee and the already existing town of Sagar has also experienced growth to a considerable extent during the decade. The gap between this lowest rate and the rate immediately above it, namely 8.60 per cent in the case of Tirthahalli taluk, is very large and so also is the case in respect of the next higher rate of 15.94 per cent noticed in Shikarpur taluk. The factors which promote the growth of population in rural areas of the district are varied and these have obviously not been equally effective at all the places. In 4 out of the 9 taluks the rural growth rates are much below the district average and these are also lower than the State average. In the case of the urban areas, the growth rate happens to be as high as 88.31 per cent (Sagar taluk) and the reason for this phenomenon has already been indicated above. Shimoga taluk, which too contains two towns ranks next to Sagar with a decadal growth rate of 45.96 per cent. In the remaining 7 taluks the growth rates are very much lower than the corresponding averages for the district (38.68 per cent) and the State (50.05 per cent). The lowest growth rate of 14.36 per cent noticeable in Tirthahalli taluk which has only one small town. The rate immediately above this is given out by Hosanagara taluk (18.75 per cent) which too has a small town. Both these taluks are located in the pure *malnad* zone bordering the coastal district of Dakshin Kannad. On the whole despite marked internal variations Shimoga district as a whole has displayed an above average rate of growth during the latest decade. When viewed in a historic perspective it is clear that, after reaching a peak during the decade 1951–61, the growth trend has gradually decelerated and during the next decade the growth rate may either even up with the district average or move down below that level.

ii) Villages and towns :

The rural population of Shimoga district is dispersed in as many as 1793 inhabited villages belonging to 9 taluks. The average number of inhabited villages and the average rural population per taluk works out to 199 and 136,728 respectively. In terms of number of villages, Sorab taluk with its 270 villages, happens to be the largest and Tirthahalli (245 villages) ranks next to it. Honnali taluk (146 villages) is the smallest taluk. Bhadravati and Shikarpur too rank amongst the smaller taluks. The taluks of the *malnad* zone have a larger number of villages and have comparatively lower populations. Channagiri taluk which lies in eastern sector of the district and belongs to the *maidan* region has the largest population, namely 210,974 distributed in only 196 villages. The taluks of Hosanagara, Sagar, Tirthahalli and sorab which are all located in the malnad zone are relatively small in population size and Hosanagara is the smallest taluk. Channagiri taluk contributes 17.14 per cent to the rural population of the district and this is followed by the taluks of Bhadravati (12.81 per cent), Honnali (12.49 per cent) and Shimoga (11.07 per cent). At the other end the share of Hosanagara taluk works out to only 7.86 per cent and the share of Sagar taluk (8.80 per cent) is slightly better.

The average population of an inhabited village of the district is 686. Talukwise figures show that this average varies between a minimum of 447 in Sagar and a maximum of 1076 in Channagiri. In the three predominantly *malnad* taluks of Hosanagara, Tirthahalli and Sorab the average population per village is lower than 500 whereas in the taluks of Bhadravati and Honnali which lie in the eastern belt and share the features of the *maidan* region the average exceeds the 1000 mark. A distribution of the villages according to population size-class reveals that a little more than one-half of the villages are small. Very small villages having less than 200 inhabitants each account for as much as 22.98 per cent whereas the small villages in the size-class 200–499 constitute another 30.62 per cent of the total number of inhabited villages. The proportion of medium sized villages belonging to the size-class of 500–1999 is 40.38 per cent and this figure too is quite impressive. Most of the very small and small villages are situated in the *malnad* zone. The district has a sprinkling of large villages, especially in the *semi-malnad* and *maidan* regions. Amongst the 1793 inhabited villages only 6, that is 0.33 percent, have a population of 5000 plus and there is not even one

village with 10000 or more inhabitants. Though Shimoga is predominantly a district of small and very small villages it is obvious that the recent growth trends perceived in the rural areas have resulted in a substantial change. In 1971 for instance, villages with less than 500 inhabitants each formed as much as 61.17 per cent and those in the population range of 2000 plus accounted for just 3.68 per cent.

The urban population of the district is distributed in 14 towns belonging to the 9 taluks. While five taluks have two towns each the other four have one town each. Thus, urban population is met with in all the taluks and the average per taluk works out to 47353. The share of Shimoga taluk in the total urban population of the district comes to 36.78 per cent. Bhadravati taluk too contributes a sizeable 30.65 per cent. The remaining 32.57 per cent is shared by seven taluks and the lowest contribution comes from Hosanagara taluk (1.07 per cent). Shimoga taluk contains the district headquarters which is the most prominent urban centre of the district and is a class I town. In addition, it has a small town within its limits. Bhadravati taluk on the other hand has a major industrial complex in the Bhadravati New Town in addition to the adjacently situated old town which has been flourishing as a trading and commercial centre. In the *Malnad* belt Sagar taluk contains Sagar, the important trade centre and the newly emerged service town of Jog Falls Notified Area. The share of Sagar taluk in the total urban population of the district comes to 12.18 per cent.

Amongst the 14 towns of the district, Shimoga is the largest town (151783) and Hosanagara is the smallest town (4561). Bhadravati New Town and Bhadravati Old Town together constitute an urban agglomeration, the population of which comes to 130606 and renders this statistical unit to be categorised as a class I town. If the population of individual towns is considered for size-group classification, Shimoga falls in class I ; Bhadravati New Town and Bhadravati Old Town come under the category of class II (50,000 to 99,999) ; Sagar and Shikarpur fall in Class III (20,000 to 49,999) ; the five towns of Channagiri, Honnali, Siralkoppa, Jog Falls and Tirthahalli are in class IV (10,000 to 19,999) and, of the remaining, while Nyamati and Sorab fall in class V (5,000 to 9,999) the other two, namely, Hosanagara and Kumsi are in class VI (below 5000). Thus among the 14 towns, nine are small towns with less than 20,000 inhabitants each, two are medium sized, another two are large-sized and only one is very large. The distribution of the urban population of the district according to the six size-group classes is as follows :Class I (35.61 per cent) ; Class II (30.65 per cent) ; Class III (13.64 per cent) ; Class IV (14.50 per cent) ; Class V (3.37 per cent) and Class VI (2.23 per cent). If Bhadravati urban agglomeration is reckoned as a Class I town then the contribution of Class I towns moves up to 66.26 per cent and that of Class II gets totally eliminated while the position of the other classes remains unchanged. In 1971, Shimoga enjoyed the same position and so too was the case with Bhadravati urban agglomeration when considered individually while Bhadravati New Town came under the category of class II, Bhadravati Old Town belonged to class III. Of the rest, one town belonged to class III, two to class IV, five to class V and two to class VI. When viewed in terms of the number of towns, it is obvious that small and medium sized towns are predominant all along. During the decade 3 towns have moved up from class V to class IV and one each from class IV to class III and class III to class II.

iii) Trends Urbanisation :

The rural urban dichotomy of population shows that the district is predominantly rural. The urban component in the total population comes to 25.72 per cent and this figure is much lower than the State average of 28.89 per cent. In 1971, the proportions of Urban population in the district and the State stood at 23.61 per cent and 24.31 per cent respectively. Still earlier, in 1961, the urban component in the total population of Shimoga district was 25.59 per cent and this figure was higher than the overall average for the State namely 22.33 per cent. However in 1951, the average for the district (22.05 per cent) fell short of the overall average for the State (22.95 per cent). It may be seen that though Shimoga does not rank amongst the highly urbanised districts of the State it is not obviously one of the least urbanised either. If the overall urban growth from 1901 is considered, that is if the urban growth rate with 1901 population as the base is considered, it is seen that the growth rate for Shimoga is 933.51 per cent – a figure which is far above the State average of 554.28 per cent and is lower only in comparison to the rates thrown out by the districts of Bangalore (1287.47 per cent) and Dakshin Kannad (1015.29 per cent). When viewed in the long term perspective, Shimoga district has obviously experienced a pronounced trend towards urbanisation – The number of towns which was 14 in 1901 decreased to 10 in 1911 but moved up to 12 by the time of the very next census. In 1961 there was an addition of two more towns and of these one, namely Kargal was declassified at the next census. During the latest decade a new town has been added and the total number of towns has again reached the 1901 level. From this point of view also Shimoga district is seen to be getting more and more urbanised in recent decades. The figures relating to the decadal variation in urban population also lend ample support to this view. Between 1941-51, as against the State average of 61.71 per cent Shimoga district returned a rate of 63.09 per cent. The following decade, namely 1951-61 witnessed a tremendous increase in the urban population of the district and this was quite contrary to the overall trends perceived in the State. Compared to 18.26 per cent for the State, this district experienced a decadal growth rate of 77.98 per cent. Urbanisation suffered a setback

mainly on account of largescale declassification of erstwhile towns due to the adoption of a stricter definition of urban areas. Shimoga district was however not affected by this factor. On the other hand by 1961, a new township with a considerably large population emerged in this district at Kargal, the site of the Sharavati hydro-electric project. This sudden addition was of a purely temporary nature, for by 1971, Kargal lost much of its population and reverted to the status of a large-sized village. Thus the decadal growth rate for Shimoga district fell to a mere 18.03 per cent. At the same time as the tempo of urbanisation had picked up in the State as a whole the decadal growth rate moved up to 35.23 – a figure almost twice that recorded during the earlier decade. After 1971, the district has not kept pace with the higher trends of urbanisation noticeable in the State as a whole. As has already been mentioned the decadal growth rates of urban population of the district and the State are 38.68 per cent and 50.65 percent respectively. During the decade, a new town, namely Jog Falls Notified Area, has been added to the list of towns. There has not been any case of declassification. In spite of these facts the growth rate is lesser than the State average.

In the district there are presently 14 towns and 1793 inhabited villages. This gives an average of 128 villages per town. Amongst the 9 taluks, 5 have two towns each and from that point of view these may be regarded as more urbanised than the other 4 taluks. These five include Shimoga which has the pre-eminent town of the district and also Bhadravati which has an Urban agglomeration as well as Sagar taluk which has the Jog Falls Notified Area, the newly added town. The urban component in the total population of different taluks of the district varies between a minimum of 4.50 per cent in Hosanagara taluk followed by 4.77 percent in Sorab taluk and a maximum of 53.50 per cent in Shimoga taluk. Obviously Shimoga is the most highly urbanised taluk and, with an urban component of 45.32 per cent, Bhadravati taluk ranks next to it. Sagar taluk is also relatively highly urbanised (32.40 per cent). Shimoga city and Bhadravati urban agglomeration are located quite close to each other and are on the State High way connecting Bangalore and Honavar. Sagar town too is located on this very road, and happens to be the most populous town of the pure *malnad* zone. In addition, this taluk has the largest hydro-electric power generating complex for the maintenance of which a township has emerged near the site, namely Jog Falls Notified Area. The taluks which have not been significantly affected by the latest trends of urbanisation are Channagiri, Hosanagara, Sorab and Tirthahalli and, of these while Channagiri is in the *maidan* area the other three are in the *malnad* zone where the population is somewhat sparse and small sized villages are preponderant.

iv) Density of Population :

In the State as a whole there are, on an average, 194 persons per square kilometre. Comparatively speaking, Shimoga is a sparsely populated district. With a density of 157, this district holds the 12th rank amongst the 19 districts. In conformity with the general pattern, Shimoga district too displays a higher density in its urban areas. The density figures for the rural and urban areas of the State are 140 and 2914 respectively. The corresponding figures for Shimoga district are 118 and 3037 respectively. Obviously the rural areas are more sparsely populated and this may be attributed to the fact that Shimoga has a large tract of land of a mountaineous and densely forested terrain. In the purely *malnad* taluks of Sagar, Hosanagara, and Tirthahalli the rural density figures are as low as 58, 68 and 91 respectively. Relatively higher densities are noticeable in the eastern zone which is closer to the central *maidan* region.

Within the district, Bhadravati taluk has the highest density of 418 persons and this is followed by Shimoga taluk which has a tally of 264. Both these taluks are relatively well developed in the spheres of agriculture as well as industry. The urban component in their total population is also quite sizeable. On the other hand, in Hosanagara taluk the density is so low as 71 and in Sagar Taluk it is 83. If the position in the rural areas of the taluks is examined it is noticed that the density varies between 236 in Bhadravati taluk and 58 in Sagar taluk. Shimoga has the slightly above average density of 125. This figure is much lower than that returned by the taluks Channagiri (175), Honnali (174) and Shikarpur (136). In the urban areas of various taluks the density varies between a minimum of 787 in Sagar taluk and a maximum of 10232 in Channagiri taluk. The highly urbanised taluks of Shimoga and Bhadravati rank next not only with reference to Channagiri but also with reference to Honnali. The density figures for these three taluks are 9204, 5774 and 7131 respectively and interestingly enough these three taluks have two towns each. Though Sagar taluk also has two towns, one of the towns, namely Jog Falls Notified area covers a vast area and consequently has a very low density of population. Townwise data reveal that the density figure varies between a minimum of 283 in Jog Falls Notified Area and a maximum of 16,091 in Honnali. In terms of geographical area Jog Falls Notified Area is the largest town of the district. Another interesting fact about this town is that its 16,276 inhabitants live in several widely dispersed settlements. It is not a compact unit. The terrain is hilly and rugged, and it is here that the headworks relating to the giant Sharavati Hydro Electric project are located. It may be recalled that during the peak period when construction work was in full swing here, a township with more than forty thousand inhabitants had emerged in this very area (Kargal town of the 1961 census). If this obviously special case is not taken into consideration,

the lowest density figure moves up to 1257 noticeable in the case of Shikarpur town. The only other towns with below average urban density are Hosanagara (1303) and Tirthahalli (2060). Thus, only four out of the 14 towns of the district have below average densities and the extremely low average returned by Jog Falls Notified Area has considerably pulled down the overall average urban density for the district. As mentioned above, Honnali is the most densely populated town and Channagiri town (10232) comes next to it. The district headquarter town of Shimoga has a density of 9335 and this figure is seen to be slightly lower than the density noticed in Bhadravati Old Town (9991). In a general way it may be observed that the towns of the *malnad* region are relatively sparsely populated than those of the semi-*malnad* and *maidan* regions. Much however depends upon the local decisions and proposals made regarding the fixing of the boundaries of the towns. In some towns the limits may be more or less confined to the built up area of the town at a particular point of time and in some other cases the boundaries may cover large areas including agricultural as well as other types of lands. At times, the extension of town boundaries may result in a sudden drop in the density of the town concerned.

A distribution of the 1793 villages of the district according to density ranges reveals certain interesting features. There are villages with extremely low densities of less than ten and there are also some villages with very high densities exceeding the 500 mark. In terms of percentage distribution, it is noticed that the densities are 10 or less and 11–20 in the case of 3.13 per cent and 3.23 per cent respectively. At the other end, villages in the density ranges of 301–500 and above 500 form 7.81 per cent and 4.18 per cent respectively. The villages in the medium density ranges of 51–100 and 101–200 together account for 55.39 per cent of the total number of villages. Though the middle-density ranges account for a major proportion of the villages, the density ranges at the extremes also have a significant representation. This feature is attributable to the marked topographical and climatic variations noticed in this district. In the western belt which is noted for its hilly terrain and heavy to very heavy rainfall there is a preponderance of villages with low to very low densities. Further more, in this region the settlement pattern is also different and each village contains several small and dispersed clusters of houses and isolated homesteads.

v) Sex Ratio :

In Shimoga district there are 947 females for every thousand males. This figure is very much lower than the overall average sex ratio of 963 for the State. When the districts of the State are arranged in a descending order of sex ratio figures, Shimoga takes the 16th place. It may be of interest to note that this district has consistently returned a very low sex ratio at each of the past censuses. In 1961, Shimoga district had the second lowest sex ratio 898 and when compared to this fact during the past two decades there has been a notable improvement. In 1971, with a sex ratio of 931, the district moved up to the 17th rank and now it holds the 16th rank. The consistently low sex ratio observed in Shimoga district may be partly attributed to the phenomenon of seasonal migration of male workers in quest of seasonal or casual employment in areca gardens and paddy fields.

Within the district, the sex ratio varies between 928 in Bhadravati taluk and 995 in Tirthahalli taluk. Like Bhadravati, Shimoga taluk too has a low sex ratio of 933. In the case of these two taluks the low sex ratio may be attributed to the higher degree of urbanisation noticed therein. The process of urbanisation usually results in a lowering of the sex ratio. In 1971 too, these two taluks had a very low sex ratio, namely 908. Though Tirthahalli taluk is located in the interior *malnad* zone and has areca gardens which attract seasonal migrants, contrary to expectations, it has the highest sex ratio amongst the taluks of the district. In 1971 this taluk has a sex ratio of 943 and ranked next to Channagiri (976) and Honnali (959). The reasons for a sudden rise in sex ratio of this taluk are however not quite explicit. Next to Tirthahalli, Channagiri taluk has the highest sex ratio (963). This is one of the least urbanised taluks of the district and is located in the eastern sector in the plains. In 1971, this taluk had the highest sex ratio of 976 and was followed by Honnali (959). A comparison of the talukwise sex ratio figures relating to 1971 and 1981 shows that the sex ratio has decreased in the taluks of Channagiri and Honnali only.

The rural-urban break up shows that in accordance with the general pattern, Shimoga district too contains a higher proportion of females in its rural population. The sex ratio figures for the rural and urban areas of the district are 955 and 923 respectively. Both these figures are somewhat lower than the corresponding averages for the State, namely 978 and 926 respectively. A consideration of the talukwise figures for rural areas only reveals that while Bhadravati has the lowest sex ratio of 938, with a tally of 1002 Tirthahalli has a surplus of females in its population. The rural areas of Shimoga taluk have a sex ratio of 955. This figure is identical with the district average and is higher than the sex ratio noticed in 5 other taluks. If the sex ratio figures in respect of the urban areas of the taluks are examined it is noticed that the sex ratio is the least (914) in Shimoga and the highest (962) in Shikarpur. Though Honnali taluk is more urbanised than Hosanagara taluk, the latter has a relatively low sex ratio, namely 943 as compared to 954. In the urban areas of Bhadravati taluk however there are only 916 females for every thousand males and this figure is higher than the sex ratio given out by Shimoga taluk only. Town wise data reveal that amongst the 14 towns. Jog Falls Notified Area has the lowest sex ratio of 886 and

Kumsi town has the highest sex ratio of 1004. Shimoga city and the Bhadravati Old Town have an identical sex ratio of 911 while Bhadravati New Town has a sex ratio of 920. Sex ratio depends on several factors including the size of the town and the nature of its basic economy.

vi) Literacy :

According to the 1981 census, the general literacy rate for Shimoga district is 44.44 per cent. This figure is much higher than 38.46 per cent which happens to be the average literacy rate for the State. When the 19 districts of the State are arranged according to their respective literacy rates in a descending order, Shimoga district takes the fifth place. In 1971, with a literacy rate of 36.61 per cent, Shimoga district held the sixth rank and in 1961 too it enjoyed the same ranking. In the matter of literacy Shimoga district has kept pace with the general trends of growth and has also improved its relative position amongst the different districts of the State during the past two decades.

Within the district, the literacy rate varies considerably from taluk to taluk, from rural to urban areas in each taluk and also between the male and female segments of population. Talukwise details show that the literacy rate is as high as 53.58 per cent in Tirthahalli taluk and so low as 37.38 per cent in Honnali taluk. In Shimoga, which is the most highly urbanised taluk of the district, the literacy rate is 50.34 per cent whereas in the adjacent taluk of Bhadravati which is also highly urbanised the literacy rate is 45.73 per cent only. Amongst the 9 taluks, while Tirthahalli tops the list, Shimoga and Bhadravati occupy the second and the fourth place respectively. Sagar taluk where 48.30 per cent of the population is literate takes the third place and this taluk happens to be the third most highly urbanised taluk of the district. In 5 out of the 9 taluks the literacy rates are lower than the average. In a general way it may be noticed that the taluks with a relatively higher degree of urbanisation and those that are located in the *malnad* belt have returned comparatively better literacy rates. The general literacy rate is however influenced by several other socio-economic factors.

The average literacy rates for the rural areas of the State and the district are 31.05 per cent and 38.91 per cent respectively. Amongst the taluks, Tirthahalli has the highest literacy rate of 51.57 per cent. There is a difference of nearly ten points between this and the very next taluk, namely Sagar (41.64 per cent). Thereafter the gap gets reduced and Sagar taluk is followed in quick succession by Sorab (41.28 per cent) and Hosanagara (41.15 per cent). It is only in the case of these four taluks that the literacy rate is higher than the district average. These four taluks, it may be incidentally noted, are in *the interior malnad* zone. Shimoga taluk which holds the second place when taluk total literacy is considered moves down to the seventh place in the matter of rural literacy. Likewise Bhadravati taluk which holds the fourth rank, gets relegated to the last place. The rural literacy rate noticed in this taluk, namely, 34.52 per cent is however considerably higher than the State average.

The average literacy rates for the urban areas of the State and the district are 56.71 per cent and 60.39 per cent respectively. At the taluk level once again Tirthahalli has the highest literacy rate of 72.25 per cent and out-distances the second highest rate of 65.91 per cent given out by Hosanagara taluk by more than 6 points. Thereafter, the gap becomes narrow and Hosanagara is closely followed behind first by Sorab (63.15 per cent) and then by Shimoga (62.23 per cent) and Sagar (62.18 per cent). The urban literacy rates returned by the three taluks of Channagiri (55.50 per cent), Honnali (53.82 per cent) and Shikarpur (51.14 per cent) are not only much below the district average but are also lower than the State average. Of the 9 taluks of the district, 5 have two towns each. Thus the taluk level urban literacy rates in these cases do not correspond to the town level literacy rates. Thus, a consideration of the townwise data would be interesting. With a literacy rate of 72.25 per cent, Tirthahalli town appears at the top of the list. The literacy rates are fairly high in Sagar (66.34 per cent) and Hosanagara (65.91 per cent), slightly above the district average in Shimoga (63.25 per cent), Sorab (63.15 per cent) and Bhadravati New Town (60.56 per cent), fairly close to the average in Nyamati (57.87 per cent) and Bhadravati Old Town and well below the average in the towns of Channagiri, Jog Falls, Shikarpur and Honnali besides Siralkoppa and Kumsi where not even 50 per cent of the population is literate. The lowest literacy rate of 43.72 per cent is returned by Kumsi which is a small town belonging to Shimoga taluk. From the foregoing it is obvious that the largest urban centre of the district has an unimpressive literacy rate and some of the smaller towns have relatively higher literacy rates. There is therefore no direct relationship between population size and literacy rate in so far as the towns of this district are concerned. Literacy is a phenomenon which is influenced by several other factors and deserves a deeper analysis.

In conformity with the general pattern, in Shimoga district too, a considerably larger proportion are literate among males than among females and this is true in respect of the rural as well as the urban segments of population. The sexwise literacy rates for Shimoga district are 53.74 per cent and 34.61 per cent respectively for males and females. These rates are considerably higher than the corresponding averages for the State which are 48.81 per cent and 27.71 per cent. There are considerable variations at the taluk level. Tirthahalli taluk has returned the highest literacy rates of 62.61 per cent and 44.51 per cent for males and females respectively. In the case of male literacy the second and the

third places are held by Sagar taluk (57.71 per cent) and Shimoga taluk (57.48 per cent). In so far as female literacy is concerned Shimoga taluk (42.69 per cent) takes a lead over Sagar taluk (38.37%) and holds the second position. At the other end, the lowest male literacy rate of 48.10 per cent and the lowest female literacy rate of 25.04 per cent are noticed in the case of Channagiri taluk and Honnali taluk respectively. If the position in the rural segment of the population is examined, it is seen that the topmost place is held by Tirthahalli taluk where 60.91 per cent of the males and 42.24 per cent of the females have returned themselves as literate. In the case of male literacy Sorab taluk ranks next (52.47 per cent) and this is in turn followed by Sagar taluk (52.31 per cent). The lowest male literacy rates are noticeable in the taluks of Shimoga (44.68 per cent) and Bhadravati (43.84 per cent). In so far as the female literacy is concerned, Sagar taluk (30.52 per cent) ranks next to Tirthahalli. The difference between the rates given out by the top two taluks is indeed very wide. Sagar taluk is however followed with a marginal difference first by Hosanagara (30.50 per cent) and then by Sorab taluk (29.40 per cent). Shimoga taluk (27.34 per cent) takes the fifth place. The lowest rate is 22.62 per cent and this is noticeable in the case of Honnali taluk. If the situation in the urban areas of various taluks is examined the relative positions of the taluks get considerably mixed up. However, it is of interest to note, Tirthahalli retains its top-most place and has the highest literacy rates of 77.81 per cent and 66.32 per cent for the male and female segments of its urban population. In so far as male literacy is concerned Tirthahalli is followed by the taluks of Hosanagara (73.03 per cent), Sorab (68.92 per cent), Sagar (68.77 per cent), Shimoga (68.37 per cent) and Bhadravati (67.17 per cent). The last place is held by Shikarpur taluk where the literate form only 56.96 per cent. In the case of female literacy too the taluks of Hosanagara (58.36 per cent), Sorab (56.95 per cent), Shimoga (56.34 per cent) and Sagar (55.05 per cent) appear after Tirthahalli. The rate returned by Bhadravati taluk (50.62 per cent) is well below the district average for urban areas. The lowest rate of 44.96 per cent is noticeable in the case of Honnali taluk.

A grouping of the villages by population size class and an examination of the literacy rates for each group thereof reveals the following details. The average literacy rate which is 38.64 per cent in the case of the 412 villages with less than 200 inhabitants each moves up to 39.19 per cent in the case of those in the population range of 200–499. Thereafter, the literacy rate moves down to 38.15 per cent in respect of the 724 villages in the size-group of 500–1999. This trend is reversed as the population increases further. The literacy rate first increases to 39.16 per cent for villages in the size-group of 2000–4999 and then shoots up to 49.48 per cent in respect of villages with a population of 5000 plus. These particulars do not obviously lend support to the generally held view about the direct relationship between population size and literacy rate. The *malnad* belt of Shimoga district contains a relatively large number of very small and small villages which however have above-average literacy rates. In any deeper analysis of the general hypothesis about the nexus between population size and literacy it is therefore imperative that the villages are further classified according to topographical features also. In Shimoga district too it is generally true that the larger villages have better educational facilities, offer greater opportunities and provide necessary motivation for attaining higher levels of education.

vii) Economic Activity :

At the 1981 census every person is categorised as a main worker or a marginal worker or a non-worker depending upon the extent of one's participation in economically productive activity during the year preceding the date of enumeration. The main workers constitute the mainstay of the economy and consist of all those who have worked for 183 days or more during the reference period. The contribution of the marginal workers cannot altogether be ignored, for they too are basically workers, who, for one reason or the other, have worked for less than 183 days during the particular year under reference. In the development and overall economic growth of any region or a district effective utilisation of the available manpower is a matter of vital importance.

a) Main Workers : In Shimoga district the main workers form 35.94 per cent of the total population. This figure is somewhat lower than the average for the State, which is 36.76 per cent. In 1971 also Shimoga district had a lower proportion of workers in its population : 32.01 per cent as against the State average of 34.74 per cent. In fact, in 1971, Shimoga district held the seventeenth rank amongst the 19 districts. But now its position has improved and it has moved up to the fourteenth place. Since the gap between the averages for the district and the State is considerably reduced it is obvious that there has been a perceptible change during the decade and more and more people are now economically active.

Amongst the taluks of the district, Hosanagara taluk has returned the highest proportion of main workers in its population. Bhadravati taluk appears at the other extreme. The proportion of workers varies between 38.47 per cent and 33.57 per cent. The range of variation is quite narrow. Hosanagara is followed closely behind by Tirthahalli (38.35 per cent), Honnali (37.39 per cent) and Channagiri (37.32 per cent). In 5 out of the 9 taluks including Sagar and Sorab which are in the interior *malnad* zone and Shimoga which has the most populous town of the district the proportion of workers is lower than the district average.

An analysis of the data according to rural and urban category shows that the relative positions of the taluks as

stated above get considerably mixed up. Thus, in the case of rural areas, Shimoga taluk tops the list and is followed by Bhadravati. The proportions of workers in these two taluks are seen to be 42.94 per cent and 39.40 per cent. In both these taluks, it may be incidentally noticed, paddy is the main crop and irrigation facilities are available to a fairly large extent. Wet-farming is by and large labour-intensive and it is perhaps for this reason that the taluks of Shimoga and Bhadravati have returned higher rates. Hosanagara and Tirthahalli which occupy the top two places when the total population is considered move down to the fourth place and third place respectively whereas Bhadravati and Shimoga which appear at the ninth place and sixth place move up to the second and the first place. In 5 out of the 9 taluks the proportion of workers is seen to be less than the district rural average of 38.58 per cent. In the interior *malnad* zone areca gardens are of considerable economic importance and paddy is also an important crop which is however raised under rainfed conditions. This zone is particularly noted for the incidence of seasonal migration of labourers.

When the position in the urban areas of various taluks is examined it is seen that the topmost place is held by Hosanagara taluk (31.63 per cent). This taluk has only one small town and happens to be the least urbanised taluk of the district. The district average is 28.32 per cent and in this case too 5 out of the 9 taluks have returned lower rates. Shikarpur taluk, which gives out below-average rates for its total as well as its rural population, ranks next to Hosanagara. The proportion of main workers in its urban population is 29.79 per cent. Shimoga taluk which contains the most populous town of the district has a lesser proportion (29.57 per cent) and takes the third place. The only other taluk with an above-average rate is Tirthahalli (29.50 per cent). Generally a higher degree of urbanisation, that is, the presence of larger urban centres and higher urban component in total population, is associated with a higher work participation rate. The data in respect of Shimoga district do not lend full support to this view. Hosanagara, the taluk which is least urbanised, has returned the lowest proportion of 25.17 per cent and Bhadravati taluk which contains an urban agglomeration and is the most industrialised taluk of the district ranks immediately above Hosanagara while Shimoga the most highly urbanised taluk appears at a much higher place (29.57 per cent). Townwise details reveal that the proportion of workers is the highest in Nyamati (34.11 per cent) and the least in Bhadravati New Town (25.11 per cent). Shimoga City has returned a fairly high rate of 29.54 per cent. The proportion of main workers is above the district-average in the case of 8 out of the 14 towns of the district.

As elsewhere in the country and the State, in Shimoga district too the male segment of the population contains a higher proportion of workers. Roughly speaking, for every female main worker there are three male main workers. The sexwise proportions of main workers for the State are 53.90 per cent and 18.95 per cent. The corresponding figures for Shimoga district are 53.60 per cent and 17.29 per cent. The female population of the district is thus seen to contain a significantly lower proportion of main workers. The rural-urban break up reveals that this proportion is extremely low among the urban-resident females. Among males as well as females the proportion of main workers varies considerably from taluk to taluk and, within each taluk, from the rural to the urban category of population.

The proportion of main workers among males varies between 51.16 per cent in Bhadravati taluk and 55.54 per cent in Shikarpur taluk. In the taluks of Sagar (52.15 per cent) and Shimoga (52.56 per cent) too this proportion is fairly low. In the case of rural areas the range of variation is very narrow. The highest and the lowest rates of 57.32 per cent and 54.86 per cent have been returned by the taluks of Shimoga and Sorab respectively. Next to Shimoga, Shikarpur has the highest rate of 56.74 per cent and this is followed by Bhadravati (56.30 per cent). In the case of urban areas this proportion is seen to vary between 42.78 per cent in Hosanagara taluk and 51.92 per cent in Honnali taluk. Apart from Honnali, Shikarpur is the only other taluk where more than 50 per cent of the male population consists of main workers. The district average for the urban males is 47.37 per cent. Townwise details show that the proportion noticed in Hosanagara town, namely 42.78 per cent is the lowest and that given out by Nyamati town of Honnali taluk is the highest (54.94 per cent). The other towns where more than 50 per cent of the males are main workers are Shikarpur (52.65 per cent) and Kumsi (51.21 per cent). Next to Hosanagara, Bhadravati New Town has the lowest average of 43.22 per cent.

Among the females the proportion of main workers varies between 14.36 per cent in Sorab taluk and 21.93 per cent in Tirthahalli taluk. The range of variation is quite considerable. Hosanagara taluk (21.34 per cent) ranks next to Tirthahalli and this, in turn, is followed by Channagiri (19.03 per cent). At the other end with a tally of 14.62 per cent Bhadravati taluk appears immediately above Sorab. In each taluk the rural areas have a consistently higher proportion of main workers and the district averages for the rural and urban areas are 20.55 per cent and 7.70 per cent respectively. Unlike among males, among females the rural-urban difference is highly pronounced. Within the rural category, amongst the 9 taluks, Shimoga has the highest rate of 27.88 per cent and is followed by Tirthahalli (23.09 per cent) and Hosanagara (22.04 per cent). The lowest rate of 14.84 per cent is noticeable in the case of Sorab taluk. In the case of urban areas this proportion varies between 4.84 per cent in Channagiri taluk and 10.84 per cent in Tirth-

ahalli taluk. Of these two towns while Channagiri town is in the *maidan* region, Tirthahalli town is in the interior parts of *malnad*. The proportion of main workers among females is above the district average of 7.70 per cent in three taluks namely Tirthahalli (10.84 per cent), Honnali (10.35 per cent) and Shimoga (8.84 per cent). Townwise particulars show that in Nyamati town the proportion of female workers to the total female population of the town comes to as much as 11.95 per cent. In 6 out of the 14 towns this proportion is well below the district average. The extent of female participation in economically productive work depends on several factors. Generally in towns where agriculture is the predominant activity female participation tends to be high. So also in towns where the household industry of weaving is prevalent the female participation would be somewhat on the high side.

A broad classification of the main workers by the sector of economy in which they are engaged shows that in Shimoga district 39.43 per cent are cultivators, 32.86 per cent are agricultural labourers, 2.32 per cent are engaged in household industry and the remaining 25.39 per cent are workers in other spheres of economy. Agriculture as such accounts for 72.29 per cent. This figure is significantly higher than the State average of 65.03 per cent and highlights the importance of agriculture in the economy of the district. Agricultural sphere provides work to a very large proportion of the female main workers : 22.52 per cent as cultivators and 63.07 per cent as agricultural labourers. The contribution of household industry is quite small and this is so among males as well as females.

b) Marginal Workers : The proportion of marginal workers in the total population of Shimoga district works out to just 2.10 per cent. This figure is lower than the State average of 3.48 per cent. Within the district, however, Shikarpur taluk has the highest proportion of 4.06 per cent and this is followed by Sorab taluk with 2.94 per cent. This proportion happens to be the least, namely 1.22 per cent, in the case of Shimoga taluk. If the rural areas are considered this proportion is seen to vary between 1.73 per cent in Channagiri taluk and 4.98 per cent in Shikarpur taluk. The overall average for the district comes to 2.58 per cent. Apart from Shikarpur, Sorab (3.08 per cent) and Tirthahalli (2.64 per cent) are the only other taluks with an above-average rate. In these taluks the contribution of the female segment of the population is quite high. In the rural areas of these taluks, it may be noticed, the marginal workers among the females constitute as much as 9.09 per cent, 5.69 per cent and 4.62 per cent respectively. In the urban areas the proportion of marginal workers varies between 0.16 per cent in Sorab taluk and 1.74 per cent in Honnali. The average for the district is 0.70 per cent. Next to Honnali, Tirthahalli taluk has the highest proprotion of 1.16 per cent and in this case the contribution by the male segment of population is more significant. In Sorab taluk on the other hand there is not even one marginal worker in the male segment of its urban population.

Sexwise details show that the proportion of marginal workers in the male segment of the district's population is 0.58 per cent and that it varies between a minimum of 0.38 per cent in Bhadravati taluk and a maximum of 0.99 per cent in the case of Shikarpur taluk. Channagiri, Hosanagara and Shimoga are the other taluks with a below-average rate. Generally, the rural population contains a larger proportion of marginal workers. This may be attributed to the predominance of agriculture in the rural economy and to the fact that this activity, being seasonal in nature, provides more opportunities to those who are not full time workers to contribute at least as marginal workers by working during the peak seasons. In Shimoga district however, the rural male population contains a lesser proportion of marginal workers (0.57 per cent) than its urban counterpart (0.61 per cent). The situation, however, is not quite the same in all the 9 taluks of the district. Tirthahalli taluk, with the proportions of 0.67 per cent and 1.11 per cent for its rural and urban areas, represents one extreme. On the other hand, the urban male population of Sorab does not have even one marginal worker. This stands out in sharp contrast to the rural scene, where the marginal workers form as much as 0.63 per cent. In Channagiri taluk, as against 0.16 per cent in urban areas, the marginal workers account for 0.43 per cent in the rural areas. The corresponding figures for Shikarpur taluk are like 1.07 per cent and 0.69 per cent respectively.

In the female segment of the population of different taluks the proportion of marginal workers varies between 1.93 per cent in Shimoga taluk and 7.27 per cent in Shikarpur taluk. In 4 out of the 9 taluks, this proportion is less than the district average of 3.70 per cent. In all the taluks, the rural female population contains a higher proportion of marginal workers than its urban counterpart. If the rural areas of the district were to be regarded as a unit the average works out to 4.68 per cent. Taluk level data show that in Shikarpur the marginal workers constitute as much as 9.09 per cent. This figure is more than one and a half times the rate given out by Sorab, the taluk with the second highest tally of 5.69 per cent which incidentally is the only other taluk with an above-average rate. Channagiri taluk appears at the other end of the scale. In this taluk the marginal workers form only 3.07 per cent. In the case of urban areas the overall average for the district is 0.82 per cent. Talukwise figures are seen to vary between 0.34 per cent in Sagar and 2.78 per cent in Honnali. The proporation of marginal workers exceeds the district average in the case of four out of the nine taluks of the district. This proportion is quite low in the two highly urbanised taluks of Shimoga (0.65 per cent) and Bhadravati (0.54 per cent). It may however be observed from the foregoing that the data relating to the

various units of the district do not conform to any particular pattern. The conditions prevailing in the villages and towns of different taluks which lie in district physiographical regions are quite different and meaningful conclusions can be drawn only by a very detailed analysis which is beyond the scope of this brief note.

c) Non-Workers : All those who are neither main workers nor marginal workers belong to this category. Since Shimoga district has a relatively lower proportion of main workers as well as marginal workers it has a slightly higher proportion of non-workers in its population. As against the State average of 59.76 per cent, the non-workers in Shimoga district form 61.96 per cent of its population. In conformity with the general pattern, in Shimoga district too the male segment contains a relatively lower proportion of non-workers (45.82 per cent) than the female segment (79.01 per cent). Further, as between the rural and urban sectors, the latter contains a larger proportion (70.97 per cent), especially in its female segment (91.48 per cent). There are considerable variations at taluk level and in each taluk between the male and female sections as also between the rural and urban segments of population. In comparative terms, Bhadravati taluk has the highest proportion of non-workers (64.94 per cent : 48.46 per cent among males and 82.70 per cent among females) and is followed by Sagar (63.67 per cent : 47.11 per cent among males and 81.15 per cent among females) and Shimoga (62.99 per cent : 46.88 per cent among males and 80.27 per cent among females). At the other end there are the taluks of Tirthahalli (59.15 per cent : 44.59 per cent among males and 73.77 per cent among females) and Hosanagara (59.13 per cent : 44.80 per cent and 74.24 per cent among males and females). In the rural areas the proportion of non-workers varies between a minimum of 55.16 per cent in Shimoga taluk (42.19 per cent among males and 68.74 per cent among females) and a maximum of 61.47 per cent in Sorab taluk (44.51 per cent among males and 79.47 per cent among females). Likewise, in the urban areas, this proportion is seen to vary between 66.63 per cent in Honnali taluk (47.34 per cent among males and 86.87 per cent among females) and 73.80 per cent in Hosanagara taluk (56.50 per cent among males and 92.14 per cent among females). The proportion of non-workers reaches a maximum of 94.79 per cent in the case of the urban female population of Sorab taluk.

AVAILABILITY OF DIFFERENT TYPES OF AMENITIES IN VILLAGES AND TOWNS :

In the village and town directory statements information has been furnished on this aspect in considerable details. The appendix and the tables given at the end of this note present the data in a consolidated form. A study of these tables enables one to have a broad picture about the availability of infrastructural facilities in different parts of the district and also in the district as a whole. In so far as the drinking water facility is concerned, it may be mentioned at the outset that such a facility is available in one form or the other in all the inhabited villages of the district. However, the questions such as the sufficiency, availability of water through-out the year, technical opinion about the potability of the water that is available in the village etc, have not been probed into. In most of the villages open draw wells (with masonry work and pulley arrangement) constitute the chief source of water supply. In addition to wells, tanks, ponds and borewells with handpumps also constitute an important source of water supply in several villages. In a few villages which are located on or near the banks of rivers and streams or canals the people use water from these sources also. A very small number of villages have piped water supply facility also. Although about 52 per cent of the 1793 inhabited villages of the district have two or more sources of drinking water supply, it is seen that wells constitute the only source in as much as 40 per cent of the villages. In the western and south-western portion of the district where the rainfall is heavy to very heavy the villagers depend upon the water that flows in the rivers and streams to a larger extent. In this region where the settlement pattern consists of dispersed clusters and isolated homesteads most of the substantial houses have separate wells of thier own. In the *semi-malnad* and *maidan* regions public wells are more common in the main settlements as well as in the hamlets of the villages. Piped water supply facility is available in all the towns of the district.

a) Educational Facilities : Educational facilities at least at the minimum level, in the form of primary schools, are available in 77.08 per cent of the inhabited villages of the district. The proportion of villages with at least one primary school to the total number of villages in the taluk is seen to vary between 68.72 per cent in the case of Sagar taluk and as much as 88.78 per cent in Channagiri taluk. The taluks of Honnali (86.99 per cent) and Bhadravati (85.43 per cent) are also fairly well served. The position of Shikarpur taluk is also comparatively good. These taluks are in the *semi-malnad* and *maidan* regions of the district. On the other hand in the *malnad* taluks of Hosanagara, Tirthahalli and Sorab besides Sagar the proportion of villages with schools is seen to be quite low. It may be mentioned in passing that in this zone the villages are sparsely populated and there is a preponderance of very small villages. The aggregate population of the villages having educational facilities forms 95.24 per cent of the rural population of the district. From this point of view also Channagiri happens to be the best-served taluk of the district. In this case the proportion of rural population served by educational facilities works out to 98.77 per cent. The taluks of Shikarpur (98.58 per cent), Honnali (98.48 per cent) and Bhadravati (98.00 per cent) follow each other with a narrow margin and rank amongst the fairly well served taluks. Tirthahalli taluk (86.00 per cent) appears at the other end and the places immediately above this taluk

are held by Hosanagara (90.95 per cent) and Sagar (91.01 per cent). In terms of population served also the taluks in the western and south-western zone of the district appear to be under-developed.

A perusal of appendix I to village directory shows that several villages have more than one primary school each and also that while quite a large number have middle schools, a few have high schools as well. The average number of primary schools per village having at least one such school works out to 1.30. The average rural population per primary school comes to about 683 only. Middle schools, that is schools with facilities for higher primary education (standards V to VII), are functioning in 502 villages (28 per cent of the inhabited villages). As a few of these villages have two middle schools each the average number of middle schools per village works out to 1.11. Generally as the level of education increases, the number of villages having the facility and also the number of institutions get reduced. Thus, it is seen that amongst the 1793 inhabited villages of the district only 71, that is about 4 per cent, have high schools, only 7 have facilities for pre-university education and not even one village has facilities for college education.

The inhabitants of villages not having schools depend upon the facilities available in the nearby villages and towns. In the case of 403 out of the 411 such villages the distance to be covered to reach the nearest place with at least one primary school is 5 km or less, and, in the case of the other 8 villages, the distance falls in the range of 5–10 km only. As many as 401 of these 411 villages, that is 97.55 per cent, have less than 500 inhabitants each and the rest havepopulationsin the range ot 500–1999. Amongst the 1793 inhabited villages of the district 961 belong to the category of small villages with less than 500 inhabitants each and another 724 fall in the category of medium sized villages with 500 to 1999 inhabitants each. In the case of these two categories of villages, the proportions of villages with educational facilities to the total work out to 58.27 per cent and 98.62 per cent respectively. Educational facilities are available in all the large and very large villages. Obviously, villages with larger populations have better chances of being provided with primary schools as well as higher levels of educational facilities. A grouping of the villages according to their proximity to towns shows the following distribution : 275 villages are located at a distance of 5 km or less ; 846 villages are in the distance range of 6–15 km ; 657 villages are in the 16–50 km range and remaining 15 are situated at distances beyond the 50 km range. If the proportion of villages with educational facilities to the total in each one of these cases is examined it is noticed that the proportion increases from 74.91 per cent (0–5 km range) to 86.67 per cent (beyond 50 km range). Too close a proximity to a town, or for that matter, a large village, is a disadvantage, especially in the case of small and very small villages. The educational institutions in the town or the large village as the case may be caters to the needs of those residing in the smaller village.

In all the towns of the district facilities are available for primary, middle and secondary levels of education. With the exception of Bhadravati Old Town and Kumsi, all the other towns have facilities for pre-university education as well. Degree colleges are functioning in 5 out of the 14 towns and Shimoga happens to be the main educational centre of the district.

b) Medical Facilities : Medical institutions of one type or the other are functioning in all the towns and in 168 out of the 1793 inhabited villages. In other words, medical facilities are locally available in 9.37 per cent of the inhabited villages. There is considerable inequality among the taluks in this regard. In Bhadravati taluk the proportion of villages with medical facilities to the total works out to 18.54 per cent. The next highest proportion is 13.47 per cent – a difference of 5 points which is noticeable in the case of Tirthahalli taluk. The other taluks with an above-average rate are Channagiri (10.71 per cent) and Honnali (9.59 per cent). This group includes taluks belonging to the *malnad*, semi-*malnad* and the *maidan* regions of the district. The proportion of villages with medical facilities to the total is the least in Sorab taluk (5.19 per cent) and very low in Shikarpur taluk (5.88 per cent). In the taluks of Sagar and Hosanagara about 7 per cent of the villages have this facilitiy. It may be incidentally noted that 33 out of the 168 villages with medical facilities belong to Tirthahalli taluk and another 28 belong to Bhadravati. On the other hand only 9 of these village are situated in the limits of Shikarpur taluk. The aggregate resident population of the 168 villages with medical facilities constitutes 25.25 per cent of the rural population of the district. The proportion of rural population served varies from taluk to taluk. Bhadravati holds the top-most place with a tally of 40.99 per cent and is followed, way behind, first by Channagiri and then by Tirthahalli where the proportions are seen to be much lower, namely 33.50 per cent and 23.85 per cent respectively. In Shikarpur taluk, on the other hand, the proportion of rural population served is as low as 10.02 per cent. Though Sorab taluk holds the last place when the proportion of villages is examined it takes the 6th rank in the matter of population served. The coverage in this case is 21.13 per cent which is higher than that returned by the taluks of Sagar (20.77 per cent) and Hosanagara (19.91 per cent) besides Shikarpur which has the lowest tally. The population of villages with medical facilities varies considerably. However, it may be stated in a general way that in each taluk it is the large and medium sized villages that are usually provided with medical facilities. Among the 168 villages having medical institutions of one type or the other 64 have more than 2000 inhabitants each and another 82 have popula-

tions in the range of 500–1999. It has already been stated that small villages are preponderant in this district. Among the 961 villages with less than 500 inhabitants each only 2.29 per cent have medical facilities. This proportion moves up to 11.33 per cent in the case of the 724 villages in the population range of 500–1999 and then jumps to 56.86 per cent in respect of the 102 villages in the population range of 2000–4999 and reaches 100 per cent in the case of the 6 villages with 5000 or more inhabitants. Other things being equal the larger village obviously stands a better chance. However, proximity to another large village and more so to an urban area, seems to be a disadvantageous factor. When the villages are grouped according to the distance to the nearest town and the proportions of villages with medical facilities are examined for each group it is noticed that the proportion increases as the distance increases. Only 6.55 per cent of the villages in the distance range of 5 km are having medical facilities. This proportion moves up to 9.81 per cent, 9.74 per cent and 20.00 per cent in the case of the villages in the distance ranges of 6–15 km, 16–50 km and beyond 50 km. Villages without medical facilities within their respective limits depend on the facilities available in nearby towns and villages. The number of such villages is quite large, namely 1625. Out of these villages, 73 per cent are located within the radius of 5 km with reference to the nearest place with medical facilities and another 23 per cent, are situated between 6 km and 10 km. Thus, it is only in the case of 4 per cent of the villages that the distance to be covered to reach the nearest place with medical facilities is more than 10 km.

c) Postal Facilities : Postal facilities are locally available in 21.42 per cent of the inhabited villages. Talukwise details disclose that this proportion varies between a minimum of 12.96 per cent in Sorab taluk and a maximum of 34.93 per cent in Honnali taluk. The range of variation is quite large. Like Honnali, the taluks of Channagiri (27.04 per cent) and Shikarpur (26.14 per cent) which are in the eastern belt have a fairly high proportion of villages with postal facilities. The position of Bhadravati taluk (23.18 per cent) is also not bad. In these taluks the villages are of a relatively larger size and are also more compact than their counterparts in the western zone. The aggregate population of villages with postal facilities forms 47.58 per cent of the rural population of the district. From the point of view rural population served also Honnali, Channagiri and Shikarpur hold the top three places and Hosanagara takes the last place. The proportion of population served varies between 61.13 per cent in Honnali taluk and 32.26 per cent in Hosanagara taluk. Shimoga taluk is also comparatively better served. Availability of postal facilities depends upon several factors of which population size and proximity to a town are quite important. Amongst the villages with less than 500 inhabitants each only 3.75 per cent have these facilities. Obviously it is not feasible to provide a post office to each and every village, especially the village which is very small or small. In the case of the villages in the population range of 500–1999, the coverage is 35.08 per cent. From this level the proportion jumps to 86.27 per cent and to cent per cent respectively in the case of large (2000–4999) and very large villages (5000 and above). When examined with reference to the proximity of villages to a town it is noticed that the proportion of villges with postal facilities to the total varies between 20.09 per cent and 26.67 per cent in the case of villages in the distance ranges of 6–15 km and beyond 50 km respectively. Villages which are very close to a town also enjoy better facilities. Among the villages located within a radius 5 km, 26.18 per cent have postal facilities. Larger villages which are farther away from towns and likewise those that are very close also tend to have postal facilities within their respective limits and these usually cater to the needs of a cluster of smaller villages of the neighbourhood. Postal facilities are not locally available in 1409 villages. In the case of 93.3 per cent of these villages the distance to the nearest place with postal facilities is 5 km or less. This distance happens to be 5–10 km in the case of 5.4 per cent and beyond 10 km in the case of the remaining 1.3 per cent of the villages. In the present day context of improved communication and transport facilities a distance of 5 km or a little more is not a matter of great concern. Most of the villages without post offices are usually small in population size and quite a few of them are located in the interior parts. All the towns have postal, telegraph and telephone facilities. Among villages, 305 have post offices, 51 have postal and telephone facilities, 26 have postal as well as telegraph and telephone facilities and two villages have telephone connections only.

d) Weekly Market Facility : All the towns and a fairly large number of medium and large-sized villages have a set of permanent shops which deal with the articles of everyday needs of the local inhabitants. In most of the towns and in 41 out of the 1793 inhabited villages weekly markets are being held as a regular feature since several decades. Of the 41 villages, 9 are in Channagiri taluk ; 6 each are in the taluks of Bhadravati, Honnali and Hosanagara ; 4 belong to Tirthahalli taluk ; 3 each are in the taluks of Shimoga and Sorab, and the remaining 4 are equally shared by the taluks of Sagar and Shikarpur. This distribution does not fit into any particular pattern. The proportion of villages with weekly market facilities to the total number of inhabited villages is just 2.29 per cent. Talukwise details show that this proportion varies between a minimum of 0.88 per cent in Sagar and a maximum of 4.59 per cent in Channagiri. Honnali (4.11 per cent) Bhadravati (3.97 per cent) and Hosanagara (3.00 per cent) have a fairly high coverage. The total population of the villages with weekly market facility forms only 8.90 per cent of the rural population of the district. The proportion of population served is the highest (17.59 per cent) in Channagiri taluk and the least in Shikarpur taluk (3.20 per cent). Sagar taluk ranks one place above Shikarpur and here the propor-

tion of rural population served is 4.93 per cent. These villages, usually have large populations. Amongst the 41 villages, 6 have more than 5000 inhabitants each and another 19 have 2000 to 4999 persons each while the rest have less than 2000 inhabitants each. The proportion of villages with weekly market facility jumps up from 2.21 per cent to 83.33 per cent in respect of the villages in the size-classes of 500–1999 and 5000 or more. When examined with reference to the distance from the nearest town it is noticed that the proportion increases from 0.36 per cent to 1.77 per cent and then to 3.81 per cent in the case of villages belonging to the distance ranges of –5 km, 6–15 km and 16–50 km respectively. While population size is a favourable factor, too close a proximity to a town is a disadvantage. The market facilities available in the town would cater to the needs of those residing in nearby villages as well. A very large number of villages of the district, namely 1752, do not have the weekly market facility. However, quite a few of these villages may have a set of permanent shops functioning as retail outlets. Nevertheless, these villages depend on marketing facilities available at nearby towns and villages where the weekly markets are held. The distance to the nearest place with weekly market facility is 5 km or less, 5–10 km and beyond 10 km in the case of 44 per cent, 32 per cent and 24 per cent of these villages. Most of the villages are thus seen to have these facilities at a reasonably short distance. With the recent improvements in communication and transport facilities as also expansion of marketing facilities the traditional weekly market has lost much of its relevance. A significant proportion of the villages, especially those belonging to the weaker section, seem to have continued to depend on the weekly markets to buy their requirements. During the rainy season, particularly in the interior *malnad* zone, the villagers experience considerable hardships for want of adequate markets within walking distance. As already mentioned, in these tracts people live in small dispersed clusters and isolated homesteads and this feature accentuates the problem. In former days it was customary for the people of this region to buy their requirements in buik and build up a stock for the monsoon period.

e) **Communication Facility** : By communication facility is meant the availability of a bus stop and or a railway station within the limits of the village concerned. There are no navigable waterways in the district, only one railway line, namely the metre guage which connects Birur with Talaguppa, passes through from east to west in the central sector and provides railway communication facilities to a few towns and 12 villages of the district. Road network is however fairly well developed and transport buses, either the KSRTC or the private stage carriages, ply on most of the roads and provide communication facilities to a little more than 48 per cent of the villages. The proportion of villages with communication facilities varies between 33.40 per cent in Hosanagara taluk and 89.76 per cent in Shimoga taluk. This proportion is relatively lower in the *malnad* taluks of Tirthahalli (40.41 per cent), Sorab (39.63 per cent) and Sagar (43.61 per cent). One of the reasons for this feature is the preponderance of small and very small villages in these taluks. Honnali taluk ranks next to Shimoga and is followed by the taluks of Bhadravati and Channagiri. Though Shikarpur taluk is in the semi *malnad* zone and has a comparatively smaller number of villages, the proportion of villages with communication facilities is 36.60 per cent – a figure which is higher only in comparison to that noticed in the case of Hosanagara taluk. The proportion of rural population of the district served by communication facilities is 66.48 per cent. At taluk level, this proportion is seen to be the highest (96.85 per cent) in Shimoga and the least in Shikarpur (54.76 per cent). The *malnad* taluks of Tirthahalli (55.82 per cent), Hosanagara (56.22 per cent), Sorab (57.61 per cent) and Sagar (60.33 per cent) display a below average coverage. On the other hand, the proportion of rural population served is quite high in Honnali taluk (71.96 per cent) and the position in Channagiri taluk is also quite good.

All the villages with a population of 5000 or more and 89.22 per cent of the villages in the population size-class of 2000-4999 have communication facilities. In the case of the villages in the lower population size groups of 500-1999 and below 500 the corresponding figures are 59.39 per cent and 36.11 per cent respectively. The proportion of villages enjoying the facility increases with every increase in size. Thus, the larger the village greater are the chances that it is provided with communication facilities. When examined with reference to the proximity of the villages to the towns it is noticed that the facility is available to a greater extent in the case of villages that are nearer to the towns. The proportion decreases from 57.45 per cent to 52.13 per cent and then drops to 40.49 per cent in respect of the villages in the distance ranges of 5 km or less, 6-15 km and 16-50 km. Beyond this 50 km range strangely enough this proportion suddenly jumps to 60.00 per cent. There are however very few such villages in the district, namely only 15 out of 1793. Availability of communication facility depends upon the location of the village more with reference to the road and rail network than in relation to the proximity of a town. Population size is however another vital factor. The 919 villages without communication facilities within their respective limits depend on those that are available at nearby places. A classification of these villages according to the distance to the nearest place with communication facility shows the following position : the distance is 5 km or less, 5-10 km and more than 10 km in the case of 91.29 per cent, 7.51 per cent and 1.20 per cent of the villages. A vast majority of the villages are thus seen to have communication facilities within a reasonably short distance. All the towns of the district have bus route facility and 5 towns (i.e. if one were to count Bhadravati

Old Town and Bhadravati New Town as separate entities though there is only one Railway station) have railway facilities also.

Approach Road : All in the inhabited villages of the district are accessible and are connected by a *pucca* or a *katcha* or both types of approach roads. *Pucca* approach road facility is available in the case of 55.10 per cent of the villages. At the taluk level this proportion varies between 32.68 per cent in Shikarpur and 74.15 per cent in Shimoga. Apart from Shikarpur, Hosanagara is the only taluk with less than 50 per cent coverage. The taluks of Honnali, Channagiri and Bhadravati are fairly well served and the position in Sagar taluk is also not bad. The aggregate population of the villages with pucca approach road facility constitutes 71.52 per cent of the rural population of the district. From the point of view of rural population served also Shimoga taluk ranks foremost with a coverage of 90.62 per cent and is closely followed behind by the taluks of Bhadravati (81.87 per cent), Honnali (79.93 per cent) and Channagiri (76.74 per cent). In the other 5 taluks the coverage is well below the district average and the proportion noticed in the case of Shikarpur taluk (46.74 per cent) happens to be the least. In terms of proportion of villages as well as population served the taluks of Shimoga and Shikarpur occupy the extreme positions. All the villages with 5000 or more inhabitants each and 92.16 per cent of the villages in the size group 2000-4999 have pucca approach roads. This proportion moves down to 66.85 per cent and 42.04 per cent respectively in the case of villages belonging to the smaller population size-groups of 500-1999 and below 500. Obviously larger villages enjoy better chances of being provided with pucca approach roads. Other factors such as terrain, proximity to an urban centre etc, are also important. Villages which are nearer to towns are much better placed in this respect. The proportion of villages with pucca roads moves down from 66.18 per cent first to 56.15 per cent and then to 48.86 per cent in the case of villages in the distance ranges of 5 km or less, 6-15 km and 16-50 km respectively. This trend does not continue further, for amongst the villages which are located beyond the 50 km range 66.67 per cent are enjoying the facility. Some of these villages though far away from towns may be situated very near large-sized villages and on that count may be in an advantageous position. All the towns are having good road facilities.

g) Power Supply : All the towns and 74.51 per cent of the inhabited villages of the district are electrified. The proportion of electrified villages is the highest in Shimoga taluk (94.15 per cent) and the least in Sagar taluk. It may appear somewhat strange to note that though two major hydro-electric stations are located in Sagar taluk, it is this taluk which has the lowest proportion of electrified villages. Even in terms of rural population served by electric power supply Sagar taluk holds the last place amongst the 9 taluks. With a coverage of 89.04 per cent Honnali taluk ranks next to Shimoga and this is in turn followed by Shikarpur (88.24 per cent). Though Bhadravati is much advanced in several respects, in the matter of rural electrification it ranks below the taluks of Shimoga, Honnali, Shikarpur and Channagiri. The taluks of the interior *malnad* region are in a somewhat disadvantageous position and the problem of rural electrification is accentuated by a preponderance of small and very small villages that are located in remote areas and contain dispersed clusters of houses and isolated homesteads instead of large nucleated settlements. The proportion of rural population served is 89.93 per cent for the district as a whole. Taluk level data shows that, from this point of view Shimoga which has the highest coverage in terms of villages receeds to the second place with a coverage of 98.74 per cent. In Shikarpur taluk the proportion of rural population served is as high as 99.17 per cent. Honnali, Channagiri and Bhadravati are the other taluks with an above average coverage. All the villages with more than 5000 inhabitants each and also all the villages in the population size of 2000–4999 are electrified. On the other hand amongst the 961 villages with less than 500 inhabitants each the electrified villages form 59.73 per cent only. This proportion is seen to be 90.33 per cent in the case of the medium-sized villages belonging to the population size class 500–1999. Obviously, the larger the village greater are its chances of being supplied with electric power. An examination of the data with reference to proximity of the villages to the towns shows that those that are nearer to a town are in a relatively more advantageous position. Amongst the villages located within the radius of 5 km with reference to the nearest town the electrified villages form as much as 81.09 per cent. This proportion gradually moves down to 77.90 per cent and 68.34 per cent respectively in respect of villages in the distance ranges of 6–15 km and 16–50 km and then suddenly drops to 33.33 per cent in the case of villages which are located beyond the 50 km ranges. Proximity to a town, or a large village for that matter, is an advantageous factor that helps a village to procure power supply.

BRIEF NOTE ON TOWNS : There are 14 towns in Shimoga district. All these are statutory towns. The civic administration is being looked after by respective municipal councils in 12 towns and by notified area committees in two towns. Among the 14 towns, 12 are old towns with a history of 8 decades or more. Bhadravati New Town is a comparatively new town and Jog Falls is the latest addition. Of the 12 old towns, 10 have been maintaining the urban status without any break from 1901 and the other two, namely Bhadravati Old Town and Siralkoppa, suffered declassification at the 1911 census. In 1961, Bhadravati New Town was recognised as an independent town for the first time and since then it has retained its urban status. Jog Falls, which is being administered by a recently constituted notified area

committee, has been classified as a town at the 1981 census. It may incidentally be mentioned that at this very area a large township, named Kargal Project Area, had emerged at the time of the 1961 Census. In connection with the execution of the Sharavati Valley Project, there was a large concentration of people in and around the project site for a few years and by 1971 the large township vanished leaving behind a residuary chain of smaller settlements, at a few locations, to house the maintenance staff.

A quick appraisal of the data on decadal growth rates reveals that the towns of the district have experienced differing trends of growth at different periods and there are hardly any cases of simple linear growth. The factors that affect population growth are quite complex and these vary from place to place and also from time to time within the same place. For instance, during the early decades of this century there used to be frequent out-breaks of fatal diseases like plague, cholera, smallpox etc. and on such occasions it was a common practice for the inhabitants of the affected towns to vacate their homes and hearths and migrate to nearby villages or to temporary settlements put up in fields. Thus, there would be a sudden drop in the population of the town at one census and an equally spectacular increase at the next decadal census. The towns of Shimoga and Honnali of this district appear to have been affected by such a phenomenon respectively between 1891–1901 and 1911–1921. In 1901, Shimoga was the most populous town of the district and had a population of just 6240 persons. Shikarpur, with a little more than 5000 inhabitants, was the second largest town while Hosanagara the smallest town had less than one thousand inhabitants. The population of Bhadravati was just 2676 and, in terms of population size, it held the seventh place. In fact, Bhadravati suffered declassification at the 1911 census. Likewise Siralkoppa too lost its urban status at the 1911 census. Thus, between 1901 and 1911 there was a reduction in the number of towns by two and, amongst the other ten towns, as many as 4 suffered a loss in population. The population decline at Honnali was of the order of 73.06 per cent. This phenomenon was perhaps due to temporary evacuation of the town at the time of the 1911 census. While Nyamati and Kumsi registered a loss to the tune of 11.53 per cent and 5.30 per cent, Shikarpur suffered a marginal decline of less than one per cent. On the other hand, the population of Shimoga doubled itself (growth rate of 110.22 per cent). The other 5 towns gained at rates ranging between 3.62 per cent at Tirthahalli and 18.72 per cent at Sagar.

At the 1921 census, both Bhadravati and Siralkoppa regained their urban status. During the decade 1911–21, two towns suffered slight losses; 2 other towns gained by marginal additions; 4 towns experienced low to moderate growth rates, and, while Sagar registered growth at a somewhat high rate of 35.37 per cent, Honnali displayed a spectacular growth rate of 267.97 per cent. The somewhat unusual phenomenon at Honnali has to be viewed in the light of the very heavy loss it had suffered during the previous decade. Between 1921 and 1931 while Channagiri lost 6.43 per cent of its population, 5 towns experienced marginal additions only. The growth rate was quite low (less than 10 per cent) in 3 towns, moderate (between 10 and 15 per cent) in 2 towns and very high in one town, namely Bhadravati (141.15 per cent). The population growth at Bhadravati was a direct result of the setting up of the wood distillation plant and the iron works in the town. Between 1931–41 also, Bhadravati maintained the same momentum of growth and registered a growth rate of 114.35 per cent. Industrialisation thus lead to the rapid urbanisation of this area. During this period however population increased in all the towns of the district. The growth rate was between 45–50 per cent in the towns of Tirthahalli and Sorab; between 30 to 35 per cent in the towns of Channagiri, Nyamati, Sagar and Shimoga; between 20–30 per cent in the towns of Hosanagara and Kumsi and less than 20 per cent in the case of the remaining three towns. During this period, several developmental programmes such as the Bhadra Project for example, were taken up in the district as a result of which certain areas were exposed to the process of overall economic growth and prosperity. These growth trends intensified further during the decade 1941–51. Once again, Bhadravati displayed a very high growth rate (116.75 per cent) and earned the distinction of achieving an elevenfold increase in a matter of just 30 years, i.e. between 1921 and 1951. The towns of Shimoga and Sagar too displayed very high growth rates, namely 67.88 per cent and 66.87 per cent respectively. In Siralkoppa the growth rate was of the order of 56.64 per cent, the highest ever experienced by this small town till now. It is further noticed that the growth rate ranged between 30–35 per cent in the case of 3 towns, between 20–30 per cent in the case of another 3 towns and stood slightly below 20 per cent in the towns of Channagiri and Tirthahalli. By 1951, Bhadravati emerged as the second largest urban area of the district. The 1961 census witnessed the bifurcation of Bhadravati into two independent towns, called the Bhadravati Old Town and the Bhadravati New Town, in view of the constitution of a municipal council and a separate Town Board to look after the civic administration of these two areas. The combined population of the town group exceeded that of Shimoga, the district head quarter town. During the decade 1951–61, therefore though there was an overall addition of population, Bhadravati Old Town, as a unit, lost a major portion of its former population in favour of the newly constituted unit. If the population of Bhadravati Town group of 1961 is compared with that of Bhadravati town of 1951, it is noticed that the growth rate is 54.95 per cent. However, because of the process of splitting, Bhadravati Old Town suffered a loss to the tune of 42.30 per cent. The data in respect of the remaining 11 towns show that the growth rate ranged between

a nominal 5.24 per cent in Nyamati and 75.00 per cent in Hosanagara. Shikarpur and Sagar displayed the high growth rates of about 62 per cent while Honnali registered a low growth rate of just 11.61 per cent and the other 6 towns experienced moderate to high growth rates. Around 1961, the work relating to the Sharavati Valley Project was in full swing and the district witnessed considerable influx of population. These trends of positive growth have continued during the succeeding decades also. Between 1961–71, for instance, Bhadravati Old Town regained its earlier vigour and registered the highest decadal growth rate of 64.13 per cent. This was closely followed by Shimoga with a tally of 61.08 per cent. Bhadravati New Town did not lag much behind and, with a growth rate of 48.14 per cent, held the third place amongst the 13 towns. The growth rate was however below 20 per cent in 3 towns, between 20 to 30 per cent in 5 towns and around 35 per cent in the case of the remaining 2 towns. The population of Shimoga town crossed one lakh and the place acquired the status of a city. At the same time, the combined population of Bhadravati Old Town and Bhadravati New Town also crossed the one lakh mark and the resultant urban agglomeration too acquired the status of a Class I town. Between 1971–81 also the trends of positive growth have continued in all the towns of the district. However, the decadal growth rates are seen to vary from low to moderate and there are no cases of spectacular growth. Amongst the 13 towns while Shimoga tops the list with a growth rate of 47.78 per cent, Kumsi, a small town of the same taluk, appears at the bottom with a growth rate of just 6.05 per cent. The growth rate ranges between 10–20 per cent in 4 towns, between 20–30 per cent in 4 towns and 30 per cent or slightly more in the case of the remaining 3 towns. The foregoing discussion indicates that the growth rates fluctuate from decade to decade in most of the towns. A heavy gain is usually followed by a period of comparatively low growth. There are however exceptional situations such as those noticed in Bhadravati urban complex where a sudden surge of industrialisation lead to a sustained and high growth rate for a couple of decades or even more. Some of the small towns have failed to display any remarkable growth trend during any of the decades under consideration. These have slowly gained population over a long period. For instance, the population of Kumsi town has increased from 2001 in 1901 to a mere 4963 in 1981. The most spectacular increase is noticeable in the case of Bhadravati – a small town with a population of 2676 in 1901 is now a major industrial and urban complex with 130,606 inhabitants. This connotes an increase by 49 times its 1901 population. In Shimoga the increase is from 6240 to 151,783 – that is 24 times its 1901 population.

In terms of geographical area Jog Falls (57.46 Sq. Km) happens to be the largest town of the district. This is an exceptional case as it does not represent the gradual development of a core settlement into an urban area but represents a conglomerate unit consisting of several erstwhile villages in their entirety. Amongst the remaining 13 towns Shikarpur is the largest (17.89 sq. km) and it is closely followed behind by the towns of Bhadravati New Town (17.26 sq. km) and Shimoga (16.26 sq. km). The area lies between 5–10 sq.km in the case of 3 towns, between 1–5 sq. km in the case of 5 towns and happens to be less than one sq. km in the case of the remaining 2 towns. With an area of 0.68 sq. km Honnali is the smallest town. Townwise density figures presented in statement I show that the density per sq.km varies between 283 in Jog Falls and 16,091 in Honnali. If Jog Falls is treated as a special case and ignored the lowest density figure would be 1257 noticeable at Shikarpur. Channagiri is the only town, other than Honnali, with a density of more than 10,000 persons. Among the 14 towns, two have densities exceeding 10,000; 4 have densities in the range of 5000–9999; another 4 have densities ranging between 3000–4999; in one town the density is slightly above 2000; in two towns the figure lies between 1000–1999 and in the remaining town it is less than one thousand. In Shimoga, the most populous town of the district, there are 9335 persons per sq. km. The second largest town, namely Bhadravati New Town has a much lower density while the third largest town, viz, Bhadravati Old Town has a higher density. Thus, density figures for towns do not fit into any particular pattern with reference to population size or even with reference to locational factors such as the *malnad*, semi *malnad* and *maidan*.

In Statement I, sex ratio figures, as revealed at the three successive censuses, are presented in respect of each town. In all the towns, with the exception of Bhadravati Old Town, the sex ratio figures display an upward trend from one decade to the next. The rate of increase is however quite different in different towns and in the two intervening decades as well. In 1961, Kumsi and Sagar occupied the extreme positions with a sex ratio of 961 and 853 respectively. In 8 out of the 13 towns the sex ratio was below 900. In 1971, the sex ratio ranged between 880 in Shimoga and 970 in Kumsi. In Sagar town the sex ratio increased from 853 to 910. A grouping of the 13 towns by sex ratio of below 900 or more shows that the former category accounted for only 5 towns. In 1981, the lowest and highest sex ratio figures are noticeable in the towns of Jog Falls (886) and Kumsi (1004). An interesting fact which may be noticed is that in all the 13 old towns the sex ratio figures crossed the 900 mark and one of the towns even registered, a surplus of females. Generally, a higher degree of urbanisation, it is held, leads to a lowering of the sex ratio. The figures relating to the towns of Shimoga district however do not lend support to such a hypothesis. The town with largest population need not necessarily have the lowest sex ratio. Conversely, the smallest town need not have the highest sex ratio. The factors which determine the sex ratio of a town are quite complex and these keep on changing from time to time.

Nine out of the 14 towns of the district are administrative centres in that these are the headquarters of the taluks known after their respective names. One of these, namely Shimoga, is the headquarters of the district as well. Bhadravati New Town is contiguous with Bhadravati Old Town which is its taluk headquarters also. In the case of the remaining 4 towns, the distance to the taluk headquarters ranges between 13 km (Nyamati) and 30 km (Jog Falls). A classification of the 13 towns (excluding Shimoga) according to the road distance to the district headquarters shows that the distance is more than 100 km in the case of only one town (Jog Falls : 102 km); between 51-100 km in the case of 5 towns; between 26-50 km in the case of another 5 towns and 25 km or less in the case of the remaining 2 towns. Bhadravati urban complex enjoys close proximity to the district headquarters town of Shimoga and the two places are very well linked by good transport facilities. Bhadravati and Shimoga are well served by railway facilities also. Amongst the taluk headquarter towns, Sorab is the farthest. The towns of the district are located at a considerable distance from Bangalore, the State capital. The road distance varies between 255 km in the case of Bhadravati and 375 km in the case of Jog Falls. A grouping of the 14 towns by distance ranges shows that 6 towns each come under the distance range of 300 km or less and 301-350 km respectively and the other two fall in the distance range of 351-375 km. The district has one Class I town with a population of more than one lakh and an urban agglomeration (comprising Bhadravati Old Town and Bhadravati New Town) which too falls in the same category. These two places are situated within a distance of 20 km from each other. In the case of the 11 towns the distance to the nearest city varies between 26 km in the case of Kumsi and 102 km in the case of Jog Falls. Almost all the towns may be regarded as coming under the urbanising influence of Shimoga city, particularly because of the fact that this city is the main centre of administration, trade, commerce and transport as also of education, culture and services. Five out of the 14 towns have railway station facilities. Of the remaining, while Tirthahalli is situated at a distance of 61 km with reference to the nearest railway station, Jog Falls is hardly 15 km away from the nearest railway station. The distance to the nearest railway station lies between 20 km and 37 km in the case of the other 7 towns. All the towns have bus route facilities.

Some idea about the nature and volume of financial transactions of the civic administrative bodies governing the towns of the district may be had from the particulars furnished in statement III of the town directory. Two out of the 14 towns are administered by notified area committees and data in respect of one of these, namely Jog Falls, are not available. The other case is treated at par with the municipal councils for purposes of this comparative analysis. It may be observed in a general way that the volume of transactions tend to be larger in towns with larger populations. The total receipts during 1978-79 are seen to vary between Rs. 109,800 in Kumsi a small town and Rs. 8,568,000 in Shimoga the most populous town. Likewise, on the expenditure side also the small town of Hosanagara and the most populous town of Shimoga occupy the extreme positions with a tally of Rs. 106,200 and Rs. 8,855,900 respectively. Bhadravati New Town which is the second largest town of the district does not however reflect this trend. In the matter of receipts as well as expenditure, this town occupies a place below that of Bhadravati Old Town and Sagar which are somewhat smaller in population size. One of the main reasons for this phenomenon appears to lie in the fact that unlike the other two it is administered by a Notified Area Committee and another reason is that most of the buildings therein are owned by industrial companies which meet a considerable portion of the expenses incurred towards the maintenance of civic services and amenities from out of the company funds. The municipal receipts exceed Rs. 10 lakhs in 3 towns, lie between Rs. 5-10 lakhs and Rs. 2-5 lakhs in the case of 4 towns each and lies around Rs. 1 lakh in the case of the remaining two towns. On the expenditure side also the distribution of towns is much the same, except for the fact that in one of the towns (Channagiri) with an income of over Rs. 5 lakhs, the expenditure falls in the range of Rs. 2-5 lakhs. In passing, it may be mentioned that while furnishing the details about municipal finance neither the opening balance nor the closing balance for the year has been considered and, as a result, the total receipts and the total expenditure do not tally with each other in any of the towns. Further more, the data relate to only one particular year and for that reason are not amenable for any detailed analysis. The important sources of municipal income are property taxes, rents etc., derived from municipal properties and powers apart from taxation, grants, loans and advances from government and public institutions and miscellaneous heads. The income derived from different sources varies from town to town both in absolute terms and as a proportion of the total income also. The receipts from taxation varies between Rs. 33,600 in Honnali and Rs. 5,451,500 in Shimoga. In terms of proportion to total receipts it is seen that the receipts through taxes accounts for a mere 5.13 per cent in Honnali and as much as 63.80 per cent in Tirthahalli. This proportion exceeds 60 per cent in 3 towns, lies between 51-60 per cent in 2 towns, between 41-50 per cent in one town, 31-40 per cent in 3 towns and is 30 per cent or less in the case of the remaining 4 towns. All the towns have reported income from the head 'revenue derived from municipal properties and powers apart from taxation'. The amount of receipts varies between Rs. 2,300 in Sorab and Rs. 6521 in Shimoga. As a proportion of total receipts, this varies between 0.62 per cent (Sorab) and 40.26 per cent (Kumsi). In the case of the remaining 11 towns this proportion exceeds 20 per cent in 5 towns, lies between 10 and 20 per cent in 4 towns and is well

below 10 per cent in two towns. Government grant is an important source of income which has been reported in 11 out of the 13 towns. The receipts from this head is as high as 45.19 per cent in Sorab and fairly high in the towns of Channagiri (39.63 per cent) and Bhadravati Old Town (24.43 per cent). In Shimoga the income from this head is only 4.48 per cent. Eight out of the 13 towns have reported receipts under the head 'Advance' and the amount thus received is quite small. In Siralkoppa however this head accounts for 10.95 per cent of the total receipts. All the towns have derived some portion of their total income from other sources. As a proportion the receipts from this head varies between 14.27 per cent in Tirthahalli and 57.37 per cent in Honnali. This proportion is fairly high in Bhadravati New Town (48.57 per cent) and quite considerable (exceeds 20 per cent) in the towns of Channagiri, Hosanagara, Kumsi, Siralkoppa and Shimoga. On the itemwise expenditure side too there are large-scale variations. General administration is an item of recurring expenditure in each and every town. The amount spent on this score varies between a minimum of Rs. 9,600 in Bhadravati Old Town and a maximum of Rs. 1,151,900 in Shimoga. When the townwise proportions are examined it is seen to vary between a nominal 0.58 per cent in Bhadravati and a huge tally of 56.05 per cent in Shikarpur. In the case of Bhadravati it is quite possible that part of the expenditure incurred by way of salaries etc. have been reported under one or more of the other heads of expenditure, particularly the residuary category of others and public works. This proportion exceeds 50 per cent in one more town, viz Nyamati, ranges between 21-50 per cent in 6 towns and happens to be 20 per cent or less in the remaining 4 towns (excluding Bhadravati). On public safety, the amount spent forms 2.72 per cent in Channagiri and as much as 20.68 per cent in Kumsi. In 9 out of the 13 towns this proportion is below 10 per cent of the total expenditure. This item generally includes the expenditure incurred towards providing street lights also. Public health and convenience is another important item which is reported by all the towns. The proportion of expenditure on this account is the highest (54.20 per cent) in Tirthahalli and the least in Sorab (0.31 per cent). This proportion is fairly high (41.90 per cent) in Hosanagara, moderate (20-40 per cent) in 6 towns, low (10-20 per cent) and very low (below 10 per cent) in the remaining 5 towns including Sorab. All the towns, except Sorab, have reportedly incurred some expenditure on the public works. This head includes fresh works as also maintenance works and the amount of expenditure depends on numerous factors. The proportion of expenditure exceeds 20 per cent in the towns of Bhadravati Old Town, Channagiri, Kumsi and Shimoga. Apart from the specific heads mentioned above the municipalities incur considerable expenses on miscellaneous and unclassifiable heads of accounts. At times it so happens that certain sums spent for a specific head are reported incorrectly under this head thereby causing some amount of distortion also. The case of Bhadravati Old Town (60.47 per cent) appears to fall under this category. In Sorab town also the proportion of expenditure on this head is unusually large (62.31 per cent). Data relating to one particular year do not appear to be quite amenable for any rigorous analysis. Further more, a little more probing regarding the actual classifications adopted in each town and a rearrangement wherever necessary are also a essential pre-requisite. Meaningful conclusions can perhaps be drawn if one were to attempt a detailed analysis of data relating to a period of at least 5 successive years in respect of each town.

Data on per capita receipts and expenditure for each town would provide a better basis for inter-town comparisons. However, one has to be quite cautious in such a comparative study as it may lead to fallacious conclusion, for population alone is not the sole criterion that determines the volume of transactions of any particular civic body. Honnali ranks first with a per capita receipts of Rs. 59.83 and is followed by Shimoga (Rs. 56.45), the most populous town of the district. The third place however is held by Sorab which is a small town. Bhadravati New Town, the second most populous town, has on the other hand returned the lowest per capita of Rs. 9.32. A major portion of the receipts in Honnali is from 'Other sources' and the share of the taxes is quite low. In Shimoga, taxes account for about 64 per cent of the total per capita receipts. On the expenditure side, the per capita is seen to vary between Rs. 10.63 in Bhadravati New Town and Rs. 58.35 in Shimoga. This amount exceeds Rs. 50 in 2 towns (Shimoga and Sorab), lies between Rs. 40–50 in Tirthahalli, between Rs. 30–40 in 4 towns and is less than Rs. 30 in the other 6 towns. The expenditure on general administration is very high (Rs. 20.46) in Nyamati, fairly high in Sorab (Rs. 15.85) and Shikarpur (Rs. 13.86) and very low in Bhadravati New Town (Rs. 1.70), the least being Rs. 0.18 noticeable at Bhadravati Old Town. Expenditure on public health and convenience happens to be the highest (Rs. 25.40) in the small town of Tirthahalli and considerably high (Rs. 19.38) in Shimoga the most populous town. In Sorab town the expenditure is as low as Rs. 0.19. The foregoing discussion shows that there is no particular pattern either in the matter of receipts or expenditure and that there is no direct link between population and volume of financial transactions. In other words every increase in population does not lead to a corresponding rise in municipal receipts, especially as an immediate consequence thereof. The factors which influence the volume of financial transactions are quite numerous.

Roads form an essential feature of urban life. It may be seen from statement IV of the town directory that all the towns of the district have been provided with roads and that the total length of the roads varies from town to town. In Shimoga the total road length is 95 km whereas

in the towns of both Honnali and Nyamati it is only 9 km. A broad grouping of the towns shows that the road length exceeds 50 km in the three towns of Jog Falls, Sagar and Shimoga, lies between 20-50 km in 4 towns, between 10-20 km in 5 towns and happens to be less than 10 km in 2 towns. When viewed in relation to population i.e. per thousand population, the ratio is seen to vary between 0.43 in Bhadravati New Town and 4.06 in Jog Falls. This ratio is below 1.0 in 5 towns which includes the first three most populous towns of the district, namely Shimoga, Bhadravati New Town and Bhadravati Old Town. The ranges 1.0-1.9 and 2.0-2.9 account for 4 towns each and the latter includes Sagar the fourth most populous town. In Hosanagara which is the smallest town, the road length per thousand population comes to 3 km. All the towns have roads that are maintained by the concerned civic body and also roads which are under the maintenance of the State Public Works Department.

Drainage facilities, mainly in the form of open surface drains, are available in all the towns of the district. In most of the towns these are pucca drains, constructed out of granite slabs or cement concrete and are of different shapes such as U, V or L depending upon the local conditions. Shimoga city and Bhadravati New Town are the only towns which are provided with sewerage facility. Water-borne, that is flush-out latrines have been reported from all the towns, except Tirthahalli, in varying numbers : the largest number being 14,200 at Shimoga and the least being 86 at Kumsi. Service latrines, which require the services of scavengers for clearing the night soil, have not been reported from any of the towns. Seven out of the 14 towns have other types of latrines (mostly of the colleting well type). In the case of flush-out latrines primary disposal of night soil does not pose any problems at all. In Shimoga and Bhadravati New Town such latrines are connected to the sewers. In the other towns such latrines are connected to septic tanks.

Drinking water is supplied to consumers through taps in all the towns. The quantity of water supplied as also the duration of supply are subject to considerable variations. Generally water is pumped to a service reservoir or a overhead tank for storage and treatment prior to its distribution. While Channagiri has a service reservoir with a storage capacity of 3.38 lakh litres, the other 13 towns have one or more overhead tanks each. In Shimoga the storage capacity is 67.5 lakh litres. In Kumsi town, on the other hand, the storage capacity is only 0.54 lakh litres. Storage capacity should not however be equated with the total quantity of water supplied every day to the inhabitants of the town. Another point to be taken note of is that there would be seasonal variations as well. Amongst the 14 towns of the district, Shimoga and Bhadravati New Town are provided with a fire fighting station. Shimoga happens to be the nearest town with such a facility in respect of 11 towns and the distance ranges between 26 and 102 kms. As already mentioned all the towns of the district are electrified. The number of connections of different type is subject to wide variation depending upon the population size of the town and also the relative importance of industrial and commercial activities. True to expectations, Shimoga the most populous and the pre-eminent centre of trade, commerce and industry has the largest number of connections under each head including the road-lighting points. This is followed by Bhadravati New Town, Bhadravati Old Town and Sagar in the same order and, Hosanagara the smallest town has the lowest number of domestic connections.

It is generally held that a rapid population growth leads to the emergence of slums, particularly in the medium-sized and large-sized towns. In Shimoga district, however, no such phenomenon has been reported, for as in 1979 none of the 3 units belonging to the Class I and Class II categories of towns, has reported the existence of any notified slum within its limits.

Information on the extent of medical, educational and recreational facilities in the towns is presented in statement V of the town directory. All the towns have medical facilities of one type or the other and in all towns except Kumsi, there are facilities for providing treatment to in-patients also. However, Shimoga and Bhadravati New Town are the towns which are enjoying medical facilities of relatively higher standard by way of well equipped hospitals. The smaller towns have either primary health centres or primary health units with a few beds to accommodate the emergency cases more or less as transit centres. The average number of beds per thousand urban population varies between 0.47 in Bhadravati Old Town and 6.58 in Hosanagar. The towns of Tirthahalli and Channagiri also have higher averages exceeding 4. In Shimoga the ratio is just 3.02 and in Bhadravati New Town it is 2.92. These ratios are rather crude indicators, for the medical institutions in the towns, especially the better equipped hospitals at the district headquarters and large towns, provide services without any discrimination to the local people as well as to outsiders, that is, the people living in surrounding villages and smaller towns.

Educational facilities covering the primary and the secondary levels are available in all the towns of the district. The number of institutions of different levels vary from town to town depending upon the population size and several other factors as well. Shimoga, the most populous town of the district has as many as 54 lower primary schools (standards I to IV), 32 middle schools (higher primary - standards V to VII) and 11 high schools. The smallest number of schools (2 primary schools, 2 middle schools and one high school) are reported from Hosanagara which is the smallest town.

When the number of schools is examined in relation to population, say as a ratio per 10,000 urban population, it is noticed that for the urban areas as a whole the corresponding averages for the primary schools, middle schools and high schools are 3.33, 2.06 and 0.92 respectively. This ratio is subject to considerable variations under each category. For example in Kumsi which is a small town with less than 5000 inhabitants as there are 4 primary schools the ratio works out to as high a figure as 8.06. The second highest average of 7.39 is noticeable in the case of Tirthahalli which is also a comparatively small town. On the other hand, the large towns of Bhadravati New Town and Bhadravati Old Town have the lowest average of 1.69. This ratio is less than 2.0 in 2 towns and lies between 2.0 and 3.9 in 5 towns, between 4.0 and 5.9 in 5 towns and is 6.0 or more in the remaining 2 towns. The number of middle schools per ten thousand population, likewise happens to be the highest (6.04) in Kumsi and the least (0.78) in Bhadravati New Town. Apart from Kumsi, Tirthahalli is the only town where the ratio is above 5.0. On the other hand, Bhadravati New Town is the only unit where the ratio is less than 1.0. This ratio lies between 1.0 and 1.9 in 3 towns, between 2.0 and 2.9 in 4 towns and between 3.0 and 4.9 in 4 towns. In Shimoga, this ratio is seen to be 2.11 only. In so far as high schools are concerned the number of schools per ten thousand population varies between 0.52 in Bhadravati New Town and 2.99 in Sorab. This ratio exceeds 2.0 in 4 towns (Hosanagara, Kumsi, Nyamati and Sorab), lies between 1.0 and 1.9 in 5 towns (Channagiri, Sagar, Shikarpur, Siralkoppa and Tirthahalli) and is less than 1.0 in the remaining 5 towns which includes Shimoga also. Junior colleges which provide facilities for pre-university education are functioning in all towns except Bhadravati Old Town and Kumsi. Bhadravati Old Town is contiguous with Bhadravati New Town which has a junior college. But in the case of Kumsi, Shimoga is the nearest place with this facility and the distance between the two towns is 26 km. Nine out of the 12 towns have one junior college each while Sagar has two, Bhadravati New Town has three and Shimoga has seven junior colleges. However, the number of junior colleges per ten thousand population is above 1.0 in the towns of Hosanagara (2.19), Sorab (1.50) and Nyamati (1.30) lies between 0.5 and 0.9 in the towns of Channagiri, Honnali, Jog Falls, Sagar, Siralkoppa and Tirthahalli and is less than 0.5 in the remaining towns of Bhadravati, Shikarpur and Shimoga. It may be mentioned in passing that in the larger towns the student strength per institution as well as the strength of teachers would be relatively higher and also that the institutions in towns enrol students from the surrounding rural areas also.

Regarding collegiate education, it is noticed, facilities are available in 5 out of the 14 towns. Shimoga is the chief centre of higher education. The city has three degree colleges covering Arts, Science and Commerce and, in addition, has a Law College as well. The other towns with degree colleges are : Bhadravati New Town, Sagar, Shikarpur and Tirthahalli. In the case of the other 8 towns, excluding Bhadravati Old Town which is contiguous to Bhadravati New Town, the distance to the nearest place with a degree college lies between 26 km and 49 km. There is only one polytechnic institute in the entire district and this is located in Bhadravati New Town. The nearest engineering college as also the nearest medical college happen to be located at Davanagere city of the adjoining Chitradurga district. The road distance from Davanagere to the towns of Shimoga district ranges between 51 km (Honnali) and 147 km (Tirthahalli). Typewriting and shorthand institutes are functioning in 8 towns. In two other towns there are typewriting institutes. The educational institutions in the towns cater to the needs of the people residing in the nearby villages also.

Recreation facilities are available in all the towns in one form or the other. All the towns have the library facility and 8 out of the 14 towns have permanent cinema theatres. Shimoga, the pre-eminent urban centre of the district, has as many as 8 cinema theatres. The other towns with 2 or more cinema theatres are : Bhadravati Old Town (3), Sagar (3) and Shikarpur (2). The availability of an auditorium or a drama hall or a community hall has been reported in the three towns of Hosanagara, Jog Falls and Shimoga. Among the 14 towns of the district, only two, namely Bhadravati New Town and Shimoga, have a stadium each.

All the towns of the district are centres of trade, industry and commerce. The scale of operations, however, varies considerably. Manufacturing activity has been reported from all towns except Jog Falls. The most important commodity manufactured differs from town to town. While 3 towns have reported a common item, namely cut sizes of timber and another 2 have mentioned earthenware articles, each one of the other towns has reported a separate item. The commodities manufactured here are iron, ferro-silicon, ivory, pith and sandalwood articles, wooden furniture, groundnut oil, steelliners, *beedi* and *Agarbathi*. In 4 towns rice is reported as the first most important commodity exported and in another town paddy enjoys that status. In one more town Jowar is mentioned as the first most important commodity exported. The commodities reported by the other towns are quite different and cover items such as iron, ferro-silicon, groundnut, processed arecanut, wooden furniture, sandalwood articles and cut sizes of timber. The imports also vary from town to town, although there is a greater degree of uniformity in this regard. Six out of the 14 towns have reported that the first most important commodity imported happens to be cloth. Cereals and provisions have been reported by two towns each. The other four towns have each reported raw arecanut, coconut, iron ore and fertilizers. The

foregoing details provide only a broad idea regarding the manufacturing, export and import activity being carried out in the different urban areas of the district. It may be relevant to note that for determining the priority ratings no sohphisticated methodology has been adopted. Banking facilities are available in all the 14 towns. Shimoga has the largest number of banking offices (24) and is followed by Bhadravati Old Town (13). Jog Falls and Kumsi are the only towns with only one bank office each. Co-operative societies are also functioning in all the towns. While Bhadravati, Shimoga and Sagar are manufacturing and commercial centres of Statewide importance the other towns are of sub-regional importance only. Urbanisation is slowly but definitely gaining ground and its impact is of late being felt more and more on the overall economy of the district.

§§§§§

TABLES

TABLE 1 : POPULATION, NUMBER OF VILLAGES AND TOWNS, 1981

Sl. No.	Name of Taluk	Population									No. of Villages		
		Total			Rural			Urban			Total	In-habited	No.of Towns
		P	M	F	P	M	F	P	M	F			
1	2	3	4	5	6	7	8	9	10	11	12	13	14
1.	Bhadravati	288214	149495	138719	157608	81341	76267	130606	68154	62452	160	151	2
2.	Channagiri	222843	113535	109308	210974	107449	103525	11869	6086	5783	246	196	1
3.	Honnali	172306	88517	83789	153695	78990	74705	18611	9527	9084	168	146	2
4.	Hosanagara	101306	51981	49325	96745	49634	47111	4561	2347	2214	201	200	1
5.	Sagar	160267	82282	77985	108343	55296	53047	51924	26986	24938	240	227	2
6.	Shikarpur	153582	78631	74951	120579	61807	58772	33003	16824	16179	178	153	2
7.	Shimoga	292968	151599	141369	136222	69693	66529	156746	81906	74840	231	205	2
8.	Sorab	140310	72270	68040	133624	68808	64816	6686	3462	3224	308	270	1
9.	Tirthahalli	124935	62619	62316	112761	56332	56429	12174	6287	5887	247	245	1
	Total	**1656731**	**850929**	**805802**	**1230551**	**629350**	**601201**	**426180**	**221579**	**204601**	**1979**	**1793**	**14**

TABLE 2 : DECADAL CHANGE IN DISTRIBUTION OF POPULATION

Sl. No.	Name of taluk	Population						Percentage decadal Variation (1971-1981)		
		1971			1981					
		Total	Rural	Urban	Total	Rural	Urban	Total	Rural	Urban
1	2	3	4	5	6	7	8	9	10	11
1.	Bhadravati	203438	102080	101358	288214	157608	130606	41.67	54.40	28.86
2.	Channagiri	175979	166324	9655	222843	210974	11869	26.63	26.85	22.93
3.	Honnali	136762	121818	14944	172306	153695	18611	25.99	26.17	24.54
4.	Hosanagara	79120	75279	3841	101306	96745	4561	28.04	28.51	18.75
5.	Sagar	133752	106179	27573	160267	108343	51924	19.82	2.04	88.31
6.	Shikarpur	130467	103998	26469	153582	120579	33003	17.72	15.94	24.69
7.	Shimoga	208337	100948	107389	292968	136222	156746	40.62	34.94	45.96
8.	Sorab	119153	113714	5439	140310	133624	6686	17.76	17.51	22.93
9.	Tirthahalli	114477	103832	10645	124935	112761	12174	9.14	8.60	14.36
	Total	**1301485**	**994172**	**307313**	**1656731**	**1230551**	**426180**	**27.30**	**23.78**	**38.68**

TABLE 3 : DISTRIBUTION OF VILLAGES BY POPULATION RANGES

Range of Population	No. of villages in each range	Percentage of villages in each range
1	2	3
Below – 200	412	22.98
200 – 499	549	30.62
500 – 1999	724	40.38
2000 – 4999	102	5.69
5000 – 9999	6	0.33
10000 +	–	
Total	**1793**	**100.00**

TABLE 4 : DISTRIBUTION OF VILLAGES BY DENSITY

Range of density per Sq.Km	Total No. of villages in each density range	Percentage of villages in each Density range
1	2	3
- 10	57	3.18
11- 20	58	3.23
21- 50	257	14.33
51 - 100	481	26.83
101 - 200	512	28.56
201 - 300	203	11.32
301 - 500	140	7.81
501+	75	4.18
Not known	10	0.56
Total	**1793**	**100.00**

TABLE 5 : LITERACY RATES BY POPULATION RANGES OF VILLAGES

Range of Population	No of villages in each range	Literacy Rate
1	2	3
- 199	412	38.64
200 - 499	549	39.19
500 - 1999	724	38.15
2000 - 4999	102	39.16
5000 - 9999	6	49.48
10000	-	-
Total	**1793**	**38.91**

TABLE 6 : LITERACY RATES FOR TOWNS

Sl. No.	Name of the Town	Literacy Rate
1	2	3
1.	Bhadravati (M)	57.38
2.	Bhadravati New Town (NAC)	60.56
3.	Channagiri (M)	55.50
4.	Honnali (M)	50.99
5.	Nyamati (M)	57.87
6.	Hosanagara (M)	65.91
7.	Jog Falls (NAC)	53.07
8.	Sagar (M)	66.34
9.	Shikarpur (M)	52.13
10.	Siralkoppa (M)	49.02
11.	Kumsi (M)	43.72
12.	Shimoga (M)	63.25
13.	Sorab (M)	63.15
14.	Tirthahalli (M)	72.25
	All Towns	**60.39**

TABLE 7 : PROPORTION OF LITERATES, WORKERS AND

Sl. No.	Name of Taluk	Total Rural Urban	Total population			Percentage of					
						Literates to total population			Main workers to total population		
			Persons	Males	Females	Persons	Males	Females	Persons	Males	Females
1	2	3	4	5	6	7	8	9	10	11	12
1.	Bhadravati	T	288214	149495	138719	45.73	54.48	36.30	33.57	51.16	14.62
		R	157608	81341	76267	34.52	43.84	24.57	39.40	56.30	21.38
		U	130606	68154	62452	59.26	67.17	50.62	26.53	45.01	6.36
2.	Channagiri	T	222843	113535	109308	38.19	48.10	27.90	37.32	54.93	19.03
		R	210974	107449	103525	37.22	47.32	26.73	37.92	55.35	19.83
		U	11869	6086	5783	55.50	61.86	48.80	26.71	47.49	4.84
3.	Honnali	T	172306	88517	83789	37.38	49.07	25.04	37.39	55.20	18.58
		R	153695	78990	74705	35.39	47.47	22.62	38.09	55.60	19.58
		U	18611	9527	9084	53.82	62.28	44.96	31.63	51.92	10.35
4.	Hosanagara	T	101306	51981	49325	42.27	52.24	31.75	38.47	54.72	21.34
		R	96745	49634	47111	41.15	51.26	30.50	39.10	55.29	22.04
		U	4561	2347	2214	65.91	73.03	58.36	25.17	42.78	6.50
5.	Sagar	T	160267	82282	77985	48.30	57.71	38.37	34.40	52.15	15.66
		R	108343	55296	53047	41.64	52.31	30.52	37.74	55.07	19.68
		U	51924	26986	24938	62.18	68.77	55.05	27.42	46.17	7.13
6.	Shikarpur	T	153582	78631	74951	39.60	48.77	29.99	35.81	55.54	15.13
		R	120579	61807	58772	36.44	46.54	25.83	37.46	56.74	17.19
		U	33003	16824	16179	51.14	56.96	45.08	29.79	51.11	7.62
7.	Shimoga	T	292968	151599	141369	50.34	57.48	42.69	35.79	52.56	17.80
		R	136222	69693	66529	36.21	44.68	27.34	42.94	57.32	27.88
		U	156746	81906	74840	62.63	68.37	56.34	29.57	48.51	8.84
8.	Sorab	T	140310	72270	68040	42.32	53.26	30.71	35.08	54.58	14.36
		R	133624	68808	64816	41.28	52:47	29.40	35.45	54.86	14.84
		U	6686	3462	3224	63.15	68.92	56.95	27.64	48.84	4.87
9.	Tirthahalli	T	124935	62619	62316	53.58	62.61	44.51	38.35	54.70	21.93
		R	112761	56332	56429	51.57	60.91	42.24	39.31	55.56	23.09
		U	12174	6287	5887	72.25	77.81	66.32	29.50	46.97	10.84
	Total	**T**	**1656731**	**850929**	**805802**	**44.44**	**53.74**	**34.61**	**35.94**	**53.60**	**17.29**
		R	**1230551**	**629350**	**601201**	**38.91**	**49.05**	**28.30**	**38.58**	**55.80**	**20.55**
		U	**426180**	**221579**	**204601**	**60.39**	**67.07**	**53.15**	**28.32**	**47.37**	**7.70**

NON-WORKERS IN THE POPULATION OF THE DISTRICT

Percentage of											
Marginal workers to total population			Total workers to total population			Non-workers to total population			Total Rural Urban	Name of Taluk	Sl. No.
Persons	Males	Females	Persons	Males	Females	Persons	Males	Females			
13	14	15	16	17	18	19	20	21	3	2	1
1.49	0.38	2.68	35.06	51.54	17.30	64.94	48.46	82.70	T	Bhadravati	1.
2.30	0.30	4.43	41.70	56.60	25.81	58.30	43.40	74.19	R		
0.51	0.48	0.54	27.04	45.49	6.90	72.96	54.51	93.10	U		
1.66	0.42	2.94	38.98	55.99	21.97	61.02	44.65	78.03	T	Channagiri	2.
1.73	0.43	3.07	39.65	55.78	22.90	60.35	44.22	77.10	R		
0.34	0.16	0.54	27.05	47.65	5.38	72.95	52.35	94.62	U		
2.44	0.63	4.34	39.83	55.83	22.92	60.17	44.17	77.08	T	Honnali	3.
2.52	0.61	4.53	40.61	56.21	24.11	59.39	43.79	75.89	R		
1.74	0.74	2.78	33.37	52.66	13.13	66.63	47.34	86.87	U		
2.40	0.48	4.42	40.87	55.20	25.76	59.13	44.80	74.24	T	Hosanagara	4.
2.46	0.46	4.56	41.56	55.75	26.60	58.44	44.25	73.40	R		
1.03	0.72	1.36	26.20	43.50	7.86	73.80	56.50	92.14	U		
1.93	0.74	3.19	36.33	52.89	18.85	63.67	47.11	81.15	T	Sagar,	5.
2.33	0.68	4.04	40.07	55.75	23.72	59.93	44.25	76.28	R		
1.11	0.87	1.38	28.53	47.04	8.51	71.47	52.96	91.49	U		
4.06	0.99	7.27	39.87	56.53	22.40	60.13	43.47	77.60	T	Shikarpur	6.
4.98	1.07	9.09	42.44	57.81	26.28	57.56	42.19	73.72	R		
0.69	0.69	0.69	30.48	51.80	8.31	69.52	48.20	91.69	U		
1.22	0.56	1.93	37.01	53.12	19.73	62.99	46.88	80.27	T	Shimoga	7.
1.90	0.49	3.38	44.84	57.81	31.26	55.16	42.19	68.74	R		
0.63	0.62	0.65	30.20	49.13	9.49	69.80	50.87	90.51	U		
2.94	0.59	5.44	38.02	55.17	19.80	61.98	44.83	80.20	T	Sorab	8.
3.08	0.63	5.69	38.53	55.49	20.53	61.47	44.51	79.47	R		
0.16	–	0.34	27.80	48.84	5.21	72.20	51.16	94.79	U		
2.50	0.71	4.30	40.85	55.41	26.23	59.15	44.59	73.77	T	Tirthahalli	9.
2.64	0.67	4.62	41.95	56.23	27.71	58.05	43.77	72.29	R		
1.16	1.11	1.20	30.66	48.08	12.04	69.34	51.92	87.96	U		
2.10	**0.58**	**3.70**	**38.04**	**54.18**	**20.99**	**61.96**	**45.82**	**79.01**	**T**	**Total**	
2.58	**0.57**	**4.68**	**41.16**	**56.37**	**25.23**	**58.84**	**43.63**	**74.77**	**R**		
0.71	**0.61**	**0.82**	**29.03**	**47.98**	**8.52**	**70.97**	**52.02**	**91.48**	**U**		

TABLE 8 : DISTRIBUTION OF VILLAGES ACCORDING TO THE AVAILABILITY OF DIFFERENT AMENITIES

Sl. No.	Name of taluk	Number of inhabited villages	Number with percentage of villages having one or more of the following amenities							
			Education	Medical	Driking Water	Post & Telegraph	Market/ Shandy	Communi-cation	Approach by Pucca Road	Power Supply
1	2	3	4	5	6	7	8	9	10	11
1.	Bhadravati	151	129 (85.43)	28 (18.54)	151 (100.00)	35 (23.18)	6 (3.97)	79 (52.32)	102 (67.55)	129 (85.43)
2.	Channagiri	196	174 (88.78)	21 (10.71)	196 (100.00)	53 (27.04)	9 (4.59)	101 (51.53)	124 (63.27)	172 (87.76)
3.	Honnali	146	127 (86.99)	14 (9.59)	146 (100.00)	51 (34.93)	6 (4.11)	82 (56.16)	102 (69.86)	130 (89.04)
4.	Hosanagara	200	139 (69.50)	14 (7.00)	200 (100.00)	30 (15.00)	6 (3.00)	67 (33.50)	73 (36.50)	121 (60.50)
5.	Sagar	227	156 (68.72)	16 (7.05)	227 (100.00)	44 (19.38)	2 (0.88)	99 (43.61)	127 (55.95)	115 (50.66)
6.	Shikarpur	153	127 (83.01)	9 (5.88)	153 (100.00)	40 (26.14)	2 (1.31)	56 (36.60)	50 (32.68)	135 (88.24)
7.	Shimoga	205	156 (76.10)	19 (9.27)	205 (100.00)	41 (20.00)	3 (1.46)	184 (89.76)	152 (74.15)	193 (94.15)
8.	Sorab	270	200 (74.07)	14 (5.19)	270 (100.00)	35 (12.96)	3 (1.11)	107 (39.63)	135 (50.00)	146 (54.07)
9.	Tirthahallli	245	174 (71.02)	33 (13.47)	245 (100.00)	55 (22.45)	4 (1.63)	99 (40.41)	123 (50.20)	195 (79.59)
	Total	**1793**	**1382 (77.08)**	**168 (9.37)**	**1793 (100.00)**	**384 (21.42)**	**41 (2.29)**	**874 (48.75)**	**988 (55.10)**	**1336 (74.51)**

TABLE 9 : PROPORTION OF RURAL POPULATION SERVED BY DIFFERENT AMENITIES

Sl. No.	Name of taluk	Total Population of inhabited villages in the Taluk	Proportion of rural population served by the amenity of							
			Education	Medical	Driking Water	Post & Telegraph	Market/ Shandy	Communi-cation	Approach by Pucca Road	Power Supply
1	2	3	4	5	6	7	8	9	10	11
1.	Bhadravati	157608	98.00	40.99	100.00	44.68	9.62	66.62	81.87	96.53
2.	Channagiri	210974	98.77	33.50	100.00	57.67	17.59	68.65	76.74	96.28
3.	Honnali	153695	98.48	22.58	100.00	61.13	11.07	71.96	79.83	98.36
4.	Hosanagara	96745	90.95	19.91	100.00	32.26	9.89	56.22	56.99	74.18
5.	Sagar	108343	91.01	20.77	100.00	38.59	4.93	60.33	68.93	69.75
6.	Shikarpur	120579	98.58	10.02	100.00	52.63	3.20	54.76	46.74	99.17
7.	Shimoga	136222	95.42	23.35	100.00	51.72	5.24	96.85	90.62	98.74
8.	Sorab	133624	93.86	21.13	100.00	35.70	6.48	57.61	66.15	26.13
9.	Tirthahalli	112761	86.00	23.85	100.00	39.76	5.04	55.82	60.57	86.12
	Total	**1230551**	**95.24**	**25.25**	**100.00**	**47.58**	**8.90**	**66.48**	**71.52**	**89.93**

TABLE 10 : DISTRIBUTION OF VILLAGES NOT HAVING CERTAIN AMENITIES ARRANGED BY DISTANCE RANGES FROM THE PLACES WHERE THESE ARE AVAILABLE

Sl. No.	Village not having the amenity of	Number of Villages where the amenity is not available and available at a distance of :			
		-5 Kms	5-10 Kms	10 + Kms	Total (Cols 2-4)
1	2	3	4	5	6
1.	Education	403	8	-	411
2.	Medical	1198	373	54	1625
3.	Drinking Water	-	-	-	-
4.	Post & Telegraph	1315	76	18	1409
5.	Market/Shandy	768	563	421	1752
6.	Communications	839	69	11	919

TABLE 11 : DISTRIBUTION OF VILLAGES ACCORDING TO THE DISTANCE FROM THE NEAREST TOWN AND AVAILABILITY OF DIFFERENT AMENITIES

Distance range from the nearest town (in kms)	Number of inhabited Villages in each Range	Number (with percentage) of villages having the amenity of							
		Education	Medical	Drinking Water	Post and Telegraph	Market/ Shandy	Communi-cation	Approach by Pucca Road	Power Supply
1	2	3	4	5	6	7	8	9	10
-5	275	206 (74.91)	18 (6.55)	275 (100.00)	72 (26.18)	1 (0.36)	158 (57.45)	182 (66.18)	223 (81.09)
6-15	846	638 (75.41)	83 (9.81)	846 (100.00)	170 (2.09)	15 (1.77)	441 (52.13)	475 (56.15)	659 (77.90)
16-50	657	525 (79.91)	64 (9.74)	657 (100.00)	138 (21.00)	25 (3.81)	266 (40.49)	321 (48.86)	449 (68.34)
51+	15	13 (86.67)	3 (20.00)	15 (100.00)	4 (26.67)	- -	9 (60.00)	10 (66.67)	5 (33.33)
Unspecified	-	-	-	-	-	-	-	-	-
Total	**1793**	**1382 (77.08)**	**168 (9.37)**	**1793 (100.00)**	**384 (21.42)**	**41 (2.29)**	**874 (48.75)**	**988 (55.10)**	**1336 (74.51)**

TABLE 12 : DISTRIBUTION OF VILLAGES ACCORDING TO POPULATION RANGE AND AMENITIES AVAILABLE

Population Range	Number of inhabited Villages in each Range	Number (with percentage) of villages having the amenity of							
		Education	Medical	Drinking Water	Post and Telegraph	Market/ Shandy	Communi-cation	Approach by Pucca Road	Power Supply
1	2	3	4	5	6	7	8	9	10
0-499	961	560 (58.27)	22 (2.29)	961 (100.00)	36 (3.75)	1 (0.10)	347 (36.11)	404 (42.04)	574 (59.73)
500-1999	724	714 (98.62)	82 (11.33)	724 (100.00)	254 (35.08)	16 (2.21)	430 (59.39)	484 (66.85)	654 (90.33)
2000-4999	102	102 (100.00)	58 (56.86)	102 (100.00)	88 (86.27)	19 (18.63)	91 (89.22)	94 (92.16)	102 (100.00)
5000+	6	6 (100.00)	6 (100.00)	6 (100.00)	6 (100.00)	5 (83.33)	6 (100.00)	6 (100.00)	6 (100.00)
Total	**1793**	**1382 (77.08)**	**168 (9.37)**	**1793 (100.00)**	**384 (21.42)**	**41 (2.29)**	**874 (48.75)**	**988 (55.10)**	**1336 (74.51)**

TABLE 13 : MAIN STAPLE FOOD IN THE MAJORITY OF VILLAGES IN EACH TALUK

Sl. No.	Name	Main Staple Food
1	2	3
1.	Bhadravati	Rice, Ragi
2.	Channagiri	Ragi, Jowar
3.	Honnali	Rice, Jowar
4.	Hosanagara	Rice, Ragi
5.	Sagar	Rice
6.	Shikarpur	Rice
7.	Shimoga	Rice, Ragi
8.	Sorab	Rice
9.	Tirthahalli	Rice

TABLE 14 : DISTRIBUTION OF VILLAGES ACCORDING TO LAND USE

Sl. No.	Name of Taluk	Number of inhabited villages	Total Area (Hectares 0.00)	Percentage of cultivable area to total area	Percentage of irrigated area to total cultivable area
1	2	3	4	5	6
1.	Bhadravati	151	61732.99	72.53	45.12
2.	Channagiri	196	102436.06	76.90	19.25
3.	Honnali	146	82811.00	78.08	17.53
4.	Hosanagara	200	138297.63	50.62	3.24
5.	Sagar	227	174826.45	76.22	7.06
6.	Shikarpur	153	81573.05	69.62	35.87
7.	Shimoga	205	98929.54	61.42	25.55
8.	Sorab	270	107376.63	68.20	28.55
9.	Tirthahalli	245	123966.60	32.38	20.13
	Total	**1793**	**971949.95**	**64.04**	**19.80**

TABLE : 15 GROWTH, DENSITY AND SEX-RATIO OF URBAN POPULATION IN THE DISTRICT IN RELATION TO THE STATE

Sl. No.	Census year	District						State					
		Total population	Urban population	Percentage of urban population	Decadal percentage variation in urban population	Density (population per sq. km)	Sex-ratio (No. of females per 1000 males)	Total population	Urban population	Percentage of urban population	Decadal percentage variation in urban population	Density (population per sq. km)	Sex-ratio (No. of females per 1000 males)
1	2	3	4	5	6	7	8	9	10	11	12	13	14
1.	1951	663315	146294	22.05	63.09	NA	888	19401956	4453480	22.95	61.71	NA	941
2.	1961	1017368	260368	25.59	77.98	1457	836	23586772	5266493	22.33	18.26	1777	913
3.	1971	1301485	307313	23.61	18.03	5752	899	29299014	7122093	24.31	35.23	2272	913
4.	1981	1656731	426180	25.72	38.68	3038	923	37135714	10729606	28.89	50.65	2914	926

TABLE 16 : NEW TOWNS/TOWNS DECLASSIFIED IN 1981 CENSUS

Sl. No.	Name of Towns	Population 1981 Census
1	2	3
(a)	Added	
	i) Jog Falls (NAC)	16276
(b)	Declassified	
	-Nil-	

TABLE 17 : PER CAPITA RECEIPT AND EXPENDITURE IN TOWNS

Sl. No.	Class, name & civic status of the town	Per Capita								
		Receipt (Rs.)			Expenditure (Rs.)					
		Total	Receipt through taxes	Receipt from all other sources	Total expenditure	General administration	Expenditure on public health and conveniences	Public work	Expenditure on public institutions	Other aspects
1	2	3	4	5	6	7	8	9	10	11
1.	II Bhadravati (M)	31.63	14.56	17.07	30.93	0.18	1.06	8.16	0.34	21.19
2.	II Bhadravati New Town (NAC)	9.32	2.80	6.52	10.63	1.70	2.60	0.31	–	6.00
3.	IV Channagiri (M)	31.32	9.48	21.84	31.57	4.29	10.85	10.45	1.25	4.73
4.	IV Honnali (M)	59.83	3.07	56.76	26.27	6.48	9.13	0.66	–	10.00
5.	VI Hosanagara (M)	26.68	7.52	19.16	23.28	4.84	9.76	1.93	–	6.75
6.	IV Jog Falls (NAC)	Data not available								
7.	VI Kumsi (M)	22.12	7.31	14.81	24.26	6.41	0.85	7.13	1.57	8.30
8.	V Nyamati (M)	38.92	23.68	15.24	37.15	20.46	6.79	1.29	–	8.61
9.	III Sagar (M)	39.34	22.97	16.37	39.65	8.93	13.70	5.14	0.04	11.84
10.	III Shikarpur (M)	24.65	14.13	10.52	24.72	13.86	1.00	2.38	–	7.48
11.	I Shimoga (M)	56.45	35.92	20.53	58.35	7.59	19.38	15.78	N	15.60
12.	IV Siralkoppa (M)	27.10	10.91	16.19	26.45	8.44	9.67	0.66	0.83	6.85
13.	V Sorab (M)	55.61	21.24	34.37	53.77	15.85	0.19	–	0.05	37.68
14.	IV Tirthahalli (M)	42.54	27.14	15.40	46.86	9.46	25.40	3.41	0.85	7.74
	Total	**36.76**	**20.10**	**16.66**	**36.80**	**6.02**	**10.45**	**7.80**	**0.15**	**12.38**

N : Negligible

TABLE 18 : SCHOOLS PER TEN THOUSAND POPULATION IN TOWNS

Sl. No.	Class, name and civic Status of town	Higher Secondary/ Inter/PUC/Junior College	Secondary/ Matriculation	Junior Secondary/ Middle	Primary
1	2	3	4	5	6
1. II	Bhadravati (M)	–	0.56	1.12	1.68
2. II	Bhadravati New Town (NAC)	0.39	0.52	0.78	1.69
3. IV	Channagiri (M)	0.84	1.69	3.37	3.37
4. IV	Honnali (M)	0.91	0.91	1.83	3.66
5. VI	Hosanagara (M)	2.19	2.19	4.39	4.39
6. IV	Jog Falls (NAC)	0.61	0.61	2.46	3.07
7. VI	Kumsi (M)	–	2.01	6.04	8.06
8. V	Nyamati (M)	1.30	2.61	2.61	5.22
9. III	Sagar (M)	0.56	1.12	1.40	4.49
10. III	Shikarpur (M)	0.44	1.33	4.00	4.89
11. I	Shimoga (M)	0.46	0.72	2.11	3.56
12. IV	Siralkoppa (M)	0.95	1.90	2.85	3.80
13. V	Sorab (M)	1.50	2.99	4.49	4.49
14. IV	Tirthahalli (M)*	0.82	1.64	5.75	7.39
	Total	**0.49**	**0.92**	**2.06**	**3.33**

TABLE 19 : NUMBER OF BEDS IN MEDICAL INSTITUTIONS IN TOWNS

Sl. No.	Class, name and Civic Status of the Town	Number of beds in medical institutions per 1,000 population
1	2	3
1. II	**Bhadravati (M)**	0.47
2. II	**Bhadravati New Town (NAC)**	2.92
3. IV	**Channagiri (M)**	4.13
4. IV	**Honnali (M)**	0.55
5. VI	**Hosanagara (M)**	6.58
6. IV	**Jog Falls (NAC)**	3.44
7. VI	**Kumsi (M)**	–
8. V	**Nyamati (M)**	0.78
9. III	**Sagar (M)**	2.47
10. III	**Shikarpur(M)**	1.25
11. I	**Shimoga (M)**	3.02
12. IV	**Siralkoppa (M)**	1.52
13. V	**Sorab (M)**	2.69
14. IV	**Tirthahalli (M)**	4.76
	Total	**2.50**

TABLE 20 : PROPORTION OF SLUMS' POPULATION IN TOWNS

Class, Name and Civic Status of Town	Proportion of the slums population to total population of the town	Density in slums (per sq. kms)
1	2	3
	-NIL-	

TABLE 21 : MOST IMPORTANT COMMODITY MANUFACTURED, IMPORTED AND EXPORTED IN TOWNS

Sl. No.	Class, Name and Civic Status of the Town	Most important commodity		
		Manufactured	Exported	Imported
1	2	3	4	5
1.	II Bhadravati (M)	Iron	Iron	Cloth
2.	II Bhadravati New Town (NAC)	Ferro-silicon	Ferro-silicon	Iron-ore
3.	IV Channagiri (M)	Earthen Ware	Jowar	Rice
4.	IV Honnali (M)	Cut sizes of timber	Rice	Cloth
5.	VI Hosanagara (M)	Earthen Ware	Rice	Fertilizers
6.	IV Jog Falls (NAC)	-	Paddy	Cloth
7.	VI Kumsi (M)	Cut sizes of timber	Rice	Cloth
8.	V Nyamati (M)	Groundnut Oil	Groundnut	Wheat
9.	III Sagar (M)	Ivory, Pith and Sandalwood Articles	Arecanut (processed)	Raw Arecanut
10.	III Shikarpur (M)	Wodden Furniture	Wooden Furniture	Provisions
11.	I Shimoga (M)	Steel liners	Steel liners	Cloth
12.	IV Siralkoppa (M)	Cut sizes of timber	Rice	Provisions
13.	V Sorab (M)	Agarbathi	Sandalwood Articles	Coconut
14.	IV Tirthahalli (M)	Beedi	Cut sizes of timber	Cloth

§§§§§

PART A — VILLAGE AND TOWN DIRECTORY

(i) SECTION I - VILLAGE DIRECTORY

(ii) SECTION II - TOWN DIRECTORY

VILLAGE DIRECTORY – AMENITIES AND LAND USE EXPLANATORY NOTE

As the title signifies the Village Directory aims to provide information on amenities and land use pattern in respect of each and every village with the reference period as the year 1979-80. In all there are 20 columns in this tabular statement and, out of these as many as 9 are allotted to amenities and services while another 5 are ear-marked for data on land use. The remaining columns are concerned about location code number and name of the village area and population, its proximity to an urban centre and, remarks. Since most of these column headings are concise and represent certain concepts, a column by column explanation is furnished herewith. This would enable the reader at the very outset to recognise the scope and appreciate the limitations of the data presented under various columns.

Column 1 : Location Code Number :-

The concept of location code numbers has already been explained in the Analytical Note. The location code number thus assigned to the village is entered in this column. This number, runs serially starting from 1 for every taluk and the data are presented for villages arranged in an ascending order of their location code numbers. If there are any villages in the taluk that are fully incorporated into the limits of any urban area or are completely submerged under the back waters of any reservoir but are continued to be borne on the jurisdictional lists of the Survey and Settlement authorities such villages are mentioned at the end without any location code number and in all such cases it may incidentally be pointed out, no further data except the name and the area are furnished in the statement. Similarly in the case of villages which are classified as outgrowths of towns, their names and area particulars alone are given treating at par with villages fully incorporated in urban areas.

Column 2: Name of Village :-

The name of the village corresponding to the location code number is given in column 1 is spelt out in English in this column. By and large the spelling adopted at the previous i.e. 1971 Census, have been retained even now. However, errors arising out of misreporting and misprinting if any in the 1971 District Census Handbooks have been taken note of and the correct spellings are now used. So also changes in village names duly effected by the concerned authorities with the sanction of the Government have been taken into consideration while finalising the spellings of village names for 1981 census purposes. Further, if the name of the village has now been spelt differently as compared to the spelling given in the 1971 District Census Handbook for whatever the reason the spelling as adopted in the 1971 District Census Handbook is also furnished within brackets below the present name of the village in the alphabetical list of villages for the convenience of the data user.

A little more explanation appears to be necessary about the places which appear in the list of towns as well as in the list of villages. This phenomenon occurs particularly in the case of Taluk and District Headquarter towns which, as revenue entities are geographically large villages. The main village site areas including the peripheral developed areas would have for long been incorporated into the urban limits without any change whatsoever in Survey and Settlement records. In the Original Survey records and also at the Resurvey, the entire village inclusive of all the lands that are incorporated into the urban limits continues to be shown as a regular revenue village. In other words the portion constituted into a town is not taken out from the parent village and formed into a separate and independent unit in the jurisdicational lists. Every civic body, be it a municipal corporation or a town municipality or a notified area or a sanitary board defines its own jurisdiction confining itself mostly to the built up area and the fringe areas for enforcing municipal rules and regulations. With the administrative and legal sanction of the Government which issues a notification in this behalf the civic body secures statutory rights for administering the local area so defined. The incorporated areas may at times cut across village boundaries and may comprise of portions belonging to the revenue jurisdiction of two or more villages. In some instances entire revenue lands of a village or of several villages are incorporated into the limits of a town in which case for purposes of census operations these villages lose their independent identity and are omitted in the list of villages of the taluk. But it is only in case of villages of which only certain portions are included in the town, especially those that contribute their names to the towns concerned that this apparent duplication of names occurs. In such cases the jurisdiction of the town is very clear and it covers only a portion of village which is constituted into an independent entity as urban for census enumeration purposes. The remaining area too is constituted as an independent unit under the rural category i.e. as a village. In order to distinguish this unique situation, the name of the village bears the suffix *Rural* within brackets in the census village lists. Division of the village into urban and rural components and the suffixing of the names is a special procedure adopted for census purposes only. That is to say, if one were to ask the Officers of the Survey, Settlement and Land Records whether in their lists there are villages such as say Bellary (Rural), Belgaum (Rural), Bijapur (Rural), Chamarajnagar (Rural),Magadi (Rural), Mandya (Rural), Mysore (Rural), Raichur (Rural) etc., the answer would be a definite 'no' and then they would say that there are villages of the same name but without the suffix Rural. Similarly in the village maps and other record pertaining to the above named places, the lands

that are incorporated into urban areas are also shown as part and parcel of the village concerned.

Column 3 : Total area of the village (in hectares)

The total geographical area of the village as per revenue records is furnished in hectares up to two decimal places. In Karnataka the basic records are still maintained in acres and *guntas* or acres and cents, that is the units of measurements which were first adopted at the time of the cadastral survey. After the introduction of the decimal system however the equivalents of these figures are also indicated in addition to the already existing entries in registers such as Akarband and Records of Rights. The area of each Survey number or part thereof is converted into hectares and ares and square yards too in some cases. Thus if these converted figures for each such small unit are added together for the village the resultant total area would normally be either less or more than the corresponding figures that one would derive by the addition of figures in acres-guntas/acres and cents and conversion of that into hectares and ares. For purposes of presentation in this statement the village level area and land use figures which were furnished in acres-guntas or acres-cents by the Revenue Officers have been converted into hectares and ares and these figures may not therefore be identical with the area as may be found entered in hectares and ares in the records of some of the villages. The marginal differences would be due to the factors explained above. Further, in the case of villages of which certain portions are incorporated into an urban area the extent thus categorised as urban has been deducted from the total geographical area of the revenue villages and for this reason the particulars presented here would not be in full correspondence with the total area of that revenue administrative unit as mentioned in the village records. If area figures are not available for any village the abberviation 'N.A.' is entered in this column and a note at the bottom of the page explains the reason thereof also.

Column 4 : Total Population and number of house-holds

The total population of the village according to 1981 census and the number of households therein are indicated in this column. In the case of villages with no inhabitants i.e. nil population, the word un-inhabited is written across the line.

Columns 5 to 10 : Amenities available (if not available within the village, a dash may be shown in the column and next to it in brackets. The distance in broad ranges, viz. –5 Km, 5–10 Km and 10 + Km of the nearest place where the facility is available may be given) :–

As the main heading for these columns suggest if the basic amenity covered under any of these columns were to be not available within the village then, instead of simply stating that fact, an attempt is made here to indicate the minimum distance (in ranges) that one has to cover to avail oneself of that specific facility located in a nearby village or a town. At the data collection stage the name of such nearest place having that amenity as also the distance thereto from the referent village have been ascertained to ensure a higher degree of reliability in reporting. The abbreviations made use of in these columns are explained below column by column.

Column 5: Education

All types of educational institutions functioning in the village irrespective of the levels of education offered, the medium of education and the status of the managing body are considered under this column. The abbreviations used to denote institutions with different levels of education are :

i) P : *Primary or Elementary School :* Schools providing education from I standard and upwards upto and inclusive of IV standard are classified as Primary Schools. This would also include junior basic schools if any.

For purpose of reporting, schools which provide education not merely from I to IV but also for higher standards, called composite schools for easy reference, are split up into different levels of education and counted as an independent unit under each such level.

ii) M : *Middle or Junior Secondary School :* Schools providing education from V standard and upwards upto and inclusive of VII standard are classified as middle schools. In Karnataka as a matter of fact the term middle school is no longer in vogue. Primary education itself consists of seven years of schooling and the first four years duration of this course is called *Lower Primary* and the next 3 year period is termed as *Higher Primary*. As mentioned above a Higher Primary School with I-VII standard is treated as two units i.e. one Primary School and one Middle School for accounting purposes.

iii) H : *Matriculation or Secondary School:* Schools providing education from VIII standard and upwards upto and inclusive of X standard are classified as High Schools. A composite school with I–X standard is treated as three separate units and counted separately under the category of Primary, Middle and High School.

iv) PUC : *Higher Secondary/Intermediate/Pre-University/Junior College:* Schools and colleges that provide education for the XI and XII standards or as is more common in Karnataka for the I and II year of the Pre-University Course, fall under this category. There are Higher Secondary Schools with VIII standard and upwards covering the XII standard and on the other hand there are also degree colleges which provide education for PUC I and PUC II year. These composite units are as explained earlier, split up into different levels for reporting purposes.

v) C : *College :* This would cover all eductional institutions that provide post PUC level education leading to University degree in any subject or combination of subjects and also post-graduate levels of education.

vi) I : *Industrial School :* Industrial Schools if any in the village are indicated by the abbreviation 'I'.

vii) TR : *Training School :* All types of Institutes that provide vocational and professional training are covered by this abbreviation.

viii) AC : *Adult Literacy Class/Centre :* This abbreviation is recorded in this column only if adult literacy classes were being conducted regularly in the village during the reference year.

ix) O : *Others :* All other types of educational institutions such as Sanskrit Pathasala, Urdu Madarasa, Makhtab etc., are included in this residuary category.

It is important to note that in this column whenever the number of institutions of a particular level or class exceeds one, only then the actual number is also reported immediately after the relevant abbreviation within brackets. That is to say the mere presence of an abbreviation without any numerical attribute signifies the existence of the facility, in at least one institution for which that abbreviation stands. The numerals indicate the number of institutions or units of that level or type.

As explained already if a village does not have any educational institution whatsoever then a dash(–) is entered and thereafter, within brackets, the minimum distance that one has to cover to avail oneself of the primary level of educational facility is indicated. The emphasis here is on the most basic need i.e., the minimum level. In other words, if the village has primary school, but not middle school or high school then no further information is furnished in respect of the proximity of a middle school and upwards. Similarly for a village with primary and middle schools but no high school or a college no further information is furnished in respect of the proximity of high school and college level facilities.

It may again be recalled that the concept of village covers the entire revenue jurisdiction of that unit and includes all the hamlets i.e. human settlements located therein.

Column 6 : Medical

The abbreviations used to denote the existence of medical institutions of different types in the village are:

H : Hospital
MCW : Maternity and Child Welfare Centre
MH : Maternity Home
CWC : Child Welfare Centre
HC : Health Centre
PHC : Primary Health Centre
PHU : Primary Health Unit
D : Dispensary
FPC : Family Planning Centre
TB : T.B. Clinic
NH : Nursing Home
RP : Registered Medical Practitioner
SMP : Subsidised Medical Practitioner
CHW : Community Health Worker
O : Others

If the number of institution of a particular type happens to be more than one then that number is also indicated immediately after the relevant abbreviation.

If the village does not have any medical facilities whatsoever then the minimum distance that one has to cover to secure the minimum level of medical facility is indicated here in distance ranges.

The abbreviation H which stands for hospitals implies the availability of facilities for the treatment of in-patients also. In several Primary Health Centres also such facilities do exist. Likewise Maternity Homes also entertain in-patients but then these are confined only to maternity cases. This apart in all other cases except private nursing homes arrangements exist for the treatment of out-patients only. In local parlance in certain areas however even a dispensary is referred to as a hospital and the clinic run by a private medical practitioner as a dispensary and a private nursing home as a hospital. This indiscriminate usage at times leads to confusion and in view of this every attempt has been made to eliminate such reporting errors.

All types of medical institutions, irrespective of the system of medicine practised therein are covered under this column without any attempt to provide a further break up by systems of medicine.

About the Community Health Worker it may incidentally be mentioned that it does not refer to workers in extension programmes like Malaria Surveillance Workers, Basic Health Worker, Auxiliary Nurse Midwife etc., but refers only to the paramedical personnel who have been specially trained *for dispensing medicines for minor ailments at the doorsteps of the patients.* This is an altogether new scheme and has not been introduced in Karnataka.

Column 7 : Drinking Water

Following are the abbreviations used to indicate the different sources of drinking water that are available in the village. These sources of drinking water supply may be public property or may even be owned by private persons and institutions. If there are two or more sources then all these sources are mentioned one after the other but separated by commas.

T : Tap
W : Well
TK : Tank
TW : Tube Well
HP : Hand Pump
R : River
F : Fountain
C : Canal
L : Lake
S : Spring
N : Nallah/Stream
O : Others
NA : Information not available

If the village does not have any source of drinking water supply at all then, after a dash in this column, the distance range that one has to traverse to reach the nearest place with drinking water facility is indicated.

Column 8 : Post and Telegraph :-

In this column information on the availability of postal, telegraph and telephone facilities in the village is furnished using the following abbreviations.

PO : Post Office
TO : Telegraph Office
PTO : Post and Telegraph Office
Phone : Telephone connection

Telephone connection need not necessarily indicate the availability of a public call office in the village, for even private telephone connections to subscribers have been taken into considerations while filling up this column. If a village has postal as well as telephone facilities then both these amenities are mentioned. Likewise if there is a PTO and telephone connection then both the abbeviations are entered in this column. On the otherhand if the village is not having any of these facilities then a dash is noted and next to it the distance to the nearest place having the minimum facility of a post office is indicated in ranges.

Column 9 : Day or Days of the Market/Hat:-

The column refers to the weekly, bi-weekly markets i.e., the weekly shandy, held in villages with a view to cater to the needs of that village and more so to the needs of the inhabitants of several surrounding villages. In local terminology such a weekly market is called *Santhe* and is quite popular in Karnataka. In the case of villages which host such shandies the actual day on which the shandy takes place is mentioned and in all other cases a dash is entered and thereafter the distance to the nearest place with a weekly market is indicated in ranges as specified in the column heading. The place where such weekly market gathers may be located in the limits of an adjoining taluk or district. The important matter for consideration here is the geographical proximity. In some cases where the nearest town or a large sized village with a permanent market would serve the needs of the villagers, the distance ranges refer to such places with permanent markets only. In such cases obviously the nearest place where a weekly market it held would be very far away and will not be a matter of much significance.

Column 10 : Communication

For purpose of this column only the means of public transport namely bus, railway and water transport system if any are considered. If the village is served by any mode of such public transport the fact is indicated using the undermentioned abbreviations:

BS : Bus Stop
RS : Railway Station
NW : Navigable Water way (including river, canal, backwaters)

If a bus stop or a railway station is located within the territorial jurisdiction of a village then that village is considered as being served by that facility even if that bus stop or railway station is somewhat solitary and is located at some distance from the village-site. If more than one type of communication facility is available then all the relevant abbreviations are mentioned in this column. If no such facility is available at all then a dash is entered and thereafter the distance to the nearest place with a communication facility is indicated in ranges.

Column 11 : Aproach to village

By approach to village is meant the type of road that leads to the village and this would indicate whether the village is accessible throughout the year or only during the fair season. The abbreviations used in this column are:

PR : Pucca Road
KR : Kachcha Road
NR : Navigable River
NC : Navigable Canal
NW : Navigable Waterway other than river and canal if any
FP : Foot path/Bridle path

If a village has a foot path or bridle path and also both pucca road and kachcha road then, only PR is recorded in this column as it would denote a higher level of facility of the same type. While kachcha road refers only to the unsurfaced mud road and term pucca road covers tar roads, cement roads water bound mecadum roads and metalled roads. But if in addition to either PR or KR the village has a waterway then information on the availability of a water way is also indicated.

Column 12 : Nearest town and distance

The name of the nearest town, that is any urban area as defined for purposes of the 1981 Census, and the distance thereto from the village are indicated in this column. The town mentioned here need not be located within that very taluk or the district or even the State for that matter. The main point for consideration here is the geographical proximity. The distance however is reckoned not as a 'crow flies' but by some land route or water way. Further, when there is a cross country footpath or a cart-track and a little more circuitiousroad from the village or its proximity to the town then the distance

by road is reported here in preference to the distance by foot-path or cart track. Similarly, when there are natural hurdles like unbridged rivers or streams the distance is furnished by the more circuitious route that the villagers would usually prefer. The information on distance is based on local enquiry by the reporting agency. If the town mentioned in this column belongs to another state then the name of that state is also indicated along with the name of the town and distance thereto.

Column 13 : Power Supply

If the village is electrified, that is if power is actually available, whatever may be the form of its use, then the village is regarded as enjoying this amenity of power-supply. If the supply is expressly restricted for say agricultural or any other specific purpose then this point is clearly stated by using a specific abbreviation. On the other hand if electricity is being supplied for all purposes without any reservations then information on various purposes is not separately mentioned. The abbreviations used in this column are:

ED	:	Electricity for domestic purpose only
EAg	:	Electricity for agricultural purposes only
EO	:	Electricity for other purposes like industrial, commercial etc,
EA	:	Electricity for all purposes stated above.

Column 14 : Staple Food

Information on the staple food i.e., the cereals used by the majority population during the major portion of the year is furnished under this column. It may incidentally be mentioned here that no probing enquiries have been made to ascertain the exact situation in each and every village and that the details presented here are of a general nature. In several cases when it is not possible to determine the particular staple cereal, a combination, of major staple foodgrains is given.

Columns 15 to 19 : Land Use (i.e. area under different types of land use in hectares up to two places of decimal)

The Ministry of Food and Agriculture, Government of India has recommended to the State Governments the following classifications of land use pattern for the maintenance of records and for purpose of presentation here the same classification model has been adopted.

1. Forests,
2. Not available for cultivation,
   a) Lands put to non-agricultural uses,
   b) Barren and unculturable lands
3. Other uncultivated lands excluding fallow lands
   a) Permanent pastures and other grazing lands,
   b) Lands under miscellaneous tree-crops and groves not included in the net area sown,
   c) Culturable wastes
4. Fallow lands:
   a) Fallow lands other than current fallows,
   b) Current fallows.
5. Net area sown.

Column 15 of the Village Directory corresponds to category 1 i.e. forest, while columns 16 and 17 put together represent the cultivated lands and correspond to the combination of categories 4 and 5 above. Similarly columns 18 and 19 respectively correspond to categories 3 and 2 of the above classification. The data furnished here are based on the village records and pertain generally to the year 1979. The total of the area figures reported under these columns tallies with the total geographical area of the village as noted in column 3

Column 15 : Forest

This includes all lands classed as forests under any legal enactment dealing with forests or administered as forests whether State–owned or private and whether wooded or simply maintained as potential forest land. Lands transferred to forest department for afforestation as also the class C and D lands transfered thus by the revenue department are also classified as forests. Within the forest area itself there may ocassionally be cultivated patches or else there may be grazing lands. But such areas too are shown under column 15 only as forests. If within an area classified as forest some specific extents of lands have been expressly assigned for regular cultivation and the records have not been set right pending formalisation of grants and related processes of survey and settlement then such cropped areas are shown under column 16 or 17 as the case may be and the remainder alone is shown as forest under column 15. The processes of regularisation of land grants and effecting relevant changes in the basic records of survey and settlement are somewhat protracted and time consuming. Therefore the information merely based on records is, in some cases at least, likely to be diffferent when compared with that based on the actual field situation.

Column 16 and 17 : Irrigated (by source) and Un–irrigated

These two columns cover all the agricultural lands and when added together would correspond to the net area sown plus the current and other fallows. The latter would imply all lands which were taken up for cultivation, but are temporarily out of cultivation for a period of not less than one year and not more than five years. All lands that are lying uncultivated as fallow for more than 5 years in succession are regarded as permanent fallows i.e., culturable waste and are covered under column 18. Area sown more than once during the same year, if any in the village, is counted only once under these columns. In column 16, a sourcewise break up of the irrigated area is furnished using the following abbreviations:

GC	:	Government Canal
PC	:	Private Canal

W	:	Well (without Electricity)
WE	:	Well (with Electricity)
TW	:	Tubewell (without Electricity)
TWE	:	Tubewell (with Electricity)
TK	:	Tank
R	:	River
L	:	Lake
Wf	:	Water fall
O	:	Others
T	:	Total

The concept of irrigation implies the existence of a source of water supply within a reasonable distance and an arrangement to regulate the supply of water according to the day-to-day needs of the crops raised in these fields. Naturally therefore all areas that are cultivated under purely rainfed conditions are treated as unirrigated. Though paddy is generally regarded as a wet crop, if it is raised purely as a rainfed crop as it very often is the case in heavy to very heavy rainfall regions, such areas are regarded as unirrigated for purposes of this column and shown under column 17. Similarly about garden crops, the area is considered for column 16 only if there is an element of irrigation. Sometimes it happens that the lands shown as dry and rainfed in the settlement records are in actual fact having irrigation facilities due to recent changes such as sinking of wells, introduction of lift irrigation or canal irrigation on commissioning of a project etc. In such a case the actual situation is taken note of and despite its classification as rainfed in the records the area concerned is treated as irrigated. Though rare, the opposite situation (where a plot of land originally shown as irrigated has ceased to enjoy that facility and is now yielding purely rainfed crops) is also met with and such a situation arises due to reasons such as breaching of tanks, drying up of irrigation wells and small tanks, defunct canal system and so on. The reporting agency has generally assessed the actual situation prevailing during the reference year 1979 while furnishing the data on irrigated lands. Regarding canal irrigation too it is the actual irrigated area and not the command area that has been reported here.

In column 17 the total extent of unirrigated lands, that is, dry lands cultivated as rainfed fields and the fallow lands put together is reported. As explained above, lands yielding rainfed paddy crop are considered as unirrigated.

Column 18 : Culturable Waste (including gauchar and groves)

This category includes all lands available for cultivation whether not taken up for cultivation or taken up for cultivation once but not cultivated during the past five years or more in succession. Such lands may be either fallow or covered with shrubs and jungles which are not put to any use. These may be assessed or unassessed and may be in isolated blocks or within cultivated holdings. Lands under thatching grass, bamboo bushes and other groves which are not included under orchards or forests are also included under this category. Further, this includes all grazing lands irrespective of whether they are permanent pastures and meadows or not. In several instances, lands that were at one time reserved for use as grazing fields and pastures and declared as assessed or unassessed wastes have over a period of time been brought under cultivation either fully or in parts as a result of gradual encroachments and also because of the Government policies regarding land grants. Thus, though in the records, the particular plot of land continues to be shown as a pasture the actual field situation would reveal that most of that land is actually under cultivation. In all such cases, to the extent possible, the actual field situation has been taken into consideration by the reporting agency.

Column 19 : Area not available for cultivation

In this column the total extent of land which is not available for cultivation in view of its being barren and unculturable as also that which is put to non-agricultural uses is reported. Mountains, deserts, rocky hills, quarries, ravines and the like as well as the lands that cannot be brought under cultivation except at a very high cost are included in the category of barren and uncultivable lands. The category of lands put to non-agricultural uses covers all lands occupied by buildings, roads, railways, parks and playgrounds, area under water viz., rivers, streams, canals, reservoirs, tanks, ponds etc., and land put to any other use which is apparently non-agricultural.

Column 20 : Remarks including any place of religious, historical or archaeological interest

Though the heading does not reveal, in this column, information of general interest has been provided by reporting the number of newspaper copies circulated in the village, number of motor cycles and scooters, number of cars and jeeps as well as the number of tractors available in the village. The following abbreviations are used:-

N	:	Newspaper copies circulating in the village
M	:	Motor cycles/Scooters available in the village
C	:	Cars/Jeeps available in the village
T	:	Tractors available in village

Immediately after the abbreviations the number of units is indicated to provide a quantitative index to the data furnished. If in a village there is nothing to report on this topic i.e., on any one or more of these items, then the concerned abbrevations are not entered at all. In other words, the abbreviation if found mentioned in this column is always followed by a numerical attribute.

It is necessary to note at this juncture that the information is based on what may be regarded as superficial oral enquiries by the reporting agency and may there-

fore be considered as a rough estimate at a given point of time i.e. during the year 1979–80. In the column a numerical reference has also been given along with the abbreviation A in respect of the notes, provided elsewhere in the volume, about villages having matters of particular religious, historical or archaeological interest to report. Such notes have generally been prepared on the basis of published material.

§§§§§§§§§

BHADRAVATHI TALUK

KARNATAKA

BHADRAVATI TALUK

SHIMOGA DISTRICT



Village with location code 1 is fully included in Bhadravati(M), and Villages with location codes 2, 3, 21, 22 and 46 are fully included in Bhadravati New Town(NAC).

BOUNDARY, TALUK	
,, VILLAGE WITH LOCATION CODE NUMBER	32
HEADQUARTERS: TALUK	
VILLAGES WITH POPULATION SIZE: BELOW 200; 200-499; 500-999; 1000-4999; 5000 AND ABOVE	
UNINHABITED VILLAGE WITH LOCATION CODE	X88
URBAN AREA WITH LOCATION CODE	II
STATE HIGHWAY	SH 50
IMPORTANT METALLED ROAD	
UNMETALLED AND OTHER ROADS	
RAILWAY LINE WITH STATION, METRE GAUGE	RS
RIVER WITH STREAM	
TANK	
CANAL WITH DISTRIBUTARY	
POST OFFICE / TELEGRAPH OFFICE	PO / TO
HIGHER SECONDARY SCHOOL	S
POLICE STATION	PS
HOSPITAL, PRIMARY HEALTH CENTRE / PRIMARY HEALTH UNIT, DISPENSARY, FAMILY PLANNING CENTRE	
IMPORTANT VILLAGE MARKET / HAT (SHANDY), MANDIES	

Based upon Survey of India map with the permission of the Surveyor General of India.

© Government of India Copyright, 1986.

ALPHABETICAL LIST OF VILLAGES
TALUK : BHADRAVATI

Sl. No.	Name of village	1981 Census L.C. No.	Population 1971	Population 1981
1	2	3	4	5
1.	Adrihalli	86	40	169
2.	Agaradahalli	109	2027	2670
3.	Agasanahalli	77	539	680
4.	Anaveri	80	1786	2293
5.	Antharagange	144	1092	2100
6.	Arabilachi	101	2864	4189
7.	Aradotlu	79	600	1040
8.	Arahatolalu	71	1866	2520
9	Arakere	100	1340	1790
10.	Aralihalli	154	1740	2945
11.	Aralikoppa	51	525	550
12.	Arasanaghatta	87	716	770
13.	Anekoppa	22	–	–
14.	Athigunda (Attigunda)	166	1204	1510
15.	Babahalli	159	698	907
16.	Badanehalu	120	91	181
17.	Balekatte	133	54	131
18.	Balemaranahalli	50	701	1490
19.	Bandigudda	127	1408	1469
20.	Barandoor	23	1438	1861
21.	Basalikatte	153	900	1753
22.	Basavapura	9	289	462
23.	Basavapura	112	51	88
24.	Belligere	121	186	364
25.	Bhadracolony	156	544	871
26.	Bhandrahalli	4	595	1625
27.	Bhadrapura	111	–	–
28.	Bhadravati (Rural)	1	–	–
29.	Biliki	10	778	941
30.	Bisalamane	137	94	83
31.	Bommanakatte	47	850	1975
32.	Bommanakatte	114	–	314
33.	Bommenahalli (Bommanahalli)	31	301	475
34.	Bullapura	46	102	66
35.	Chandanakere (Chandankere)	106	370	493
36.	Chikkagoppenahalli	56	777	784
37.	Danavadi	115	481	686
38.	Danayakanapura	65	320	461
39.	Dasarakallahalli	78	706	978
40.	Devarahalli	147	834	1757
41.	Devaranarasipura	146	732	1179
42.	Diggenahalli	85	242	258
43.	Doddagoppenahalli	49	757	1239
44.	Dodderi	132	264	424
45.	Dombarabyranahalli	105	1035	1281
46.	Donabaghatta	16	2532	3852
47.	Gangur	55	425	610
48.	Gangur	129	196	251
49.	Gonibeedu	59	942	1427
50.	Gowdarahalli	158	219	406
51.	Gowrapura	141	907	1151
52.	Gudamaghatta	90	651	866
53.	Guddadaner lekere	152	588	1227
54.	Guninarasipura	142	–	67
55.	Hadalagatta (Hadalakatte)	26	296	265
56.	Hagalamane	38	–	70
57.	Halemaliapura (Halaumallapura)	125	–	–
58.	Hallikere	29	1264	1637
59.	Hanchinasiddapura	110	576	791
60.	Hanumanthapura	68	990	1637
61.	Harogundi	113	–	–
62.	Hathikatte	13	250	387
63.	Hebbandi	18	644	914
64.	Hiriyur	52	1174	1699
65.	Holebyranahalli	75	159	209
66.	Holehonnur	63	3249	3709
67.	Holenerlekere	17	165	235
68.	Honnehatti	57	298	469
69.	Hosahalli	163	449	495
70.	Hosur	116	–	16
71.	Huliyararamanakoppa	37	65	164
72.	Hunasekatte	36	1556	2057
73.	Hutha	2	–	–
74.	Ittigehalli	89	461	560
75.	Jambaraghatta	70	437	661
76.	Jangamarahalli	98	–	110
77.	Jannapura	3	–	–
78.	Jedikatte	7	212	550
79.	Kabalikatte (Kavalikatte)	148	327	609
80.	Kachagondanahalli	145	437	733
81.	Kadadakatte	5	700	1403
82.	Kagekodamagge	160	984	1426
83.	Kalanakatte	53	142	292
84.	Kalinganahalli	28	83	429
85.	Kallahalli	39	437	538
86.	Kallajjanahalu (Kallajjanahalli)	93	318	664
87.	Kallapura	119	372	449
88.	Kallihalu	99	900	1244
89.	Kalpanahalli	164	457	698
90.	Kambadal Hosur	58	827	1110
91.	Kanakatte	149	756	2395
92.	Kanasinakatte	69	539	922
93.	Kannekoppa	64	745	1129
94.	Karehalli	30	1212	2058
95.	Kavalagundi	6	649	1777
96.	Kenchammanahalli	135	45	96
97.	Kenchenahalli (Kenchanahalli)	27	667	881
98.	Kenganalu (Kenganahalu)	108	587	103

ALPHABETICAL LIST OF VILLAGES
TALUK : BHADRAVATI

Sl. No.	Name of village	1981 Census L.C. No.	Population 1971	Population 1981
1	2	3	4	5
99.	Kerebeeranahalli	73	666	855
100.	Kodihalli	20	293	719
101.	Kodihalli	123	273	432
102.	Komaranahalli	151	914	1298
103.	Koppa	74	1618	2300
104.	Koppadalu (Koppadahalu)	11	–	7
105.	Koralakoppa	143	312	511
106.	Kottadalu (Kottadahalu)	124	–	–
107.	Kudligere	122	1559	2507
108.	Kurubaravittalapura	83	453	728
109.	Majjigenahalli (Majjiganahalli)	8	31	170
110.	Majjigenahalli	157	128	320
111.	Malalaharavu	130	–	–
112.	Malenahalli	60	609	886
113.	Mallapura	95	692	1002
114.	Malligenahalli	34	192	370
115.	Malligenahalli	92	372	547
116.	Mangote	97	1440	1685
117.	Marasettihalli	102	919	1402
118.	Mathighatta	14	310	354
119.	Mavinakere	25	905	1638
120.	Mosarahalli (Masarahalli)	24	721	791
121.	Mudalavitlapura (Mudalavittalapura)	72	357	473
122.	Mydolalu	94	1749	2064
123.	Nagasamudra	96	746	985
124.	Nagathibelagalu	162	1432	1203
125.	Nagoli	117	–	30
126.	Nanjapura	45	369	650
127.	Navilebasavapura	126	–	–
128.	Nellisara	61	419	539
129.	Nettakallahatti	128	25	73
130.	Nimbegondi	82	873	1157
131.	Padmenahalli	12	339	515
132.	Rangapura	118	16	56
133.	Sanklipura	40	195	331
134.	Sanyasikodamagge (Sanyasikodamaggi)	67	1210	1614
135.	Seegebagi	19	859	3989
136.	Seetharamapura	165	549	858
137.	Siddapura	44	1163	2464
138.	Siddarahalli	134	12	286
139.	Siddarahalli	88	–	–
140.	Sidlipura	66	1059	1370
141.	Singanamane	32	4313	5847
142.	Siriyur	42	451	557
143.	Somenakoppa	41	–	36
144	Sunnadahalli	140	342	575
145.	Sydarakallahalli	84	788	977
146.	Tadasa	15	971	1778
147.	Tadasa	91	403	544
148.	Tarikatte	54	–	283
149.	Tavaraghatta	33	427	497
150.	Thallikatte	161	573	1535
151.	Thamadihalli	35	218	220
152.	Thattehalli	104	1193	1380
153.	Thimlapura (Thimalapura)	48	603	1112
154.	Thimlapura	103	562	921
155.	Thipplapura	155	420	756
156.	Ujjanipura	21	–	
157.	Ukkunda	138	242	784
158.	Vaderapura	81	409	461
159.	Vadiyur (Vadeyur)	62	–	–
160.	Varavinakere	136	–	–
161.	Veerapura	43	296	540
162.	Veerapura	150	1121	2250
163.	Yedehalli	107	1165	3182
164.	Yemmedoddi	131	111	149
165.	Yemmehatti	76	576	734
166.	Yerehalli	139	1291	2107

* included in Bhadravati (NAC)

§§§§§

BHADRAVATHI TALUK (Contd.,)

VILLAGE AMENITIES AND

TALUK : **BHADRAVATI**

L.C. No.	Name of Village	Total area of the Village (in hectares and ares)	Total Population and number of households		Amenities available (if not available within a village, a dash (—) may be shown in the column and next to it in brackets, the distance in broad ranges viz., –5 kms. 5–10 kms. and 10+ kms of the nearest place where the facility is available may be given).						Approach to Village
					Educational	Medical	Drinking Water	Post and Telegraph	Day or days of the market/hat if any	Communi-cations (Bus stop, Railway Station, Waterway)	
1	2	3	4a	4b	5	6	7	8	9	10	11
1.	Bhadravati (Rural)		Fully incorporated in Bhadravati Town								
2.	Hutha		Fully incorporated in Bhadravati New Town								
3.	Jannapura		Fully incorporated in Bhadravati New Town								
4.	Bhandarahalli	370.06	1625	327	P	RP	T,W,Hp	–(–5)	–(–5)	BS	PR
5.	Kadadakatte	74.35	1403	272	P,M	–(–5)	W,Hp C,T	Phone	–(–5)	BS	PR
6.	Kavalagundi	181.43	1777	371	P,M	RP	T,W,Hp	PO Phone	–(–5)	BS	PR
7.	Jedikatte	456.13	550	104	P	–(–5)	W,Hp,C	–(–5)	–(–5)	BS	PR
8.	Majjigenahalli	142.35	170	35	P	–(5–10)	W,Hp,C	–(–5)	–(5–10)	BS	PR
9.	Basavapura	178.50	462	79	P	–(5–10)	W,Hp	–(–5)	–(5–10)	BS	PR
10.	Biliki	322.50	941	152	P	–(5–10)	W,Hp,C	–(–5)	–(5–10)	BS	PR
11.	Koppadalu	225.68	7	1	–(–5)	–(5–10)	W,Hp	–(–5)	–(5–10)	BS	KR
12.	Padmenahalli	290.27	515	97	P	–(–5)	W,Hp,C	–(–5)	–(5–10)	–(–5)	KR
13.	Hathikatte	231.57	387	81	P(2),M	–(–5)	W,Hp,C	–(–5)	–(5–10)	BS	PR
14.	Mathighatta	271.16	354	67	P	–(–5)	W,Hp,C	–(–5)	–(5–10)	BS	PR
15.	Tadasa	339.57	1778	248	P	–(–5)	W,C	–(–5)	–(5–10)	BS	PR
16.	Donabaghatta	442.56	3852	568	P(2),M	RP	T,W,Hp	PO Phone	–(–5)	BS	PR
17.	Holenerlekere	226.02	235	32	P	–(–5)	W,C	–(–5)	–(–5)	–(–5)	KR
18.	Hebbandi	368.14	914	163	P(2)	–(–5)	W,T,Hp C	–(–5)	–(–5)	–(–5)	PR
19.	Seegebagi	240.81	3989	727	P(2),M	–(–5)	W,Hp	–(–5)	–(–5)	–(–5)	PR
20.	Kodihalli	158.04	719	138	P	–(–5)	W,Hp,C	–(–5)	–(–5)	–(–5)	PR
21.	Ujjanipura		Fully incorporated in Bhadravati New Town								
22.	Anekoppa		Fully incorporated in Bhadravati New Town								
23.	Barandoor	357.79	1861	356	P,M	RP(2)	W,Hp,C	PO Phone	–(5–10)	BS	PR

DIRECTORY
LAND USE

TALUK : BHADRAVATI

Nearest Town and distance (in Km.)	Power Supply	Staple Food	Land use (area under different types of land use in hectares and ares) Forest	Irrigated (by source of irrigation)	Un-irrigated	Culturable waste (including gauchar and groves)	Area not available for cultivation	Remarks including any place of religious, historical or archaeo-logical interest.	Name of Village	L.C. No.
12	13	14	15	16	17	18	19	20	2	1
Fully incorporated in Bhadravati Town									**Bhadravati (Rural)**	1.
Fully incorporated in Bhadravati New Town									**Hutha**	2.
Fully incorporated in Bhadravati New Town									**Jannapura**	3.
Bhadravati Urban Agglomeration–3	EA	Rice Ragi	–	Gc : 198.74 T : 198.74	68.68	–	102.64	N : 25, M : 2 C : 1, T : 3	**Bhandarahalli**	4.
Bhadravati Urban Agglomeration–3	EA	Rice Ragi	–	Gc : 29.72 T : 29.72	25.37	5.85	13.41	N : 10, M : 3 C : 1, T : 2	**Kadadakatte**	5.
Bhadravati Urban Agglomeration–3	EA	Rice Ragi	–	Tk : 101.29 T : 101.29	34.92	–	45.22	N : 20, M : 3 T : 2	**Kavalagundi**	6.
Bhadravati Urban Agglomeration–4	EA	Rice Ragi	–	Gc : 128.26 T : 128.26	81.50	168.48	77.89	N : 2	**Jedikatte**	7.
Bhadravati Urban Agglomeration–8	–	Rice Ragi	–	–	110.68	–	31.67	–	**Majjigenahalli**	8.
Bhadravati Urban Agglomeration–8	EA	Rice Ragi	–	Gc : 48.56 T : 48.56	83.09	29.63	17.22	N : 3, M : 1	**Basavapura**	9.
Bhadravati Urban Agglomeration–8	EA	Rice Ragi	–	Gc : 158.85 T : 158.85	79.83	38.02	45.80	N : 7, M : 4 T : 3	**Biliki**	10.
Bhadravati Urban Agglomeration–8	–	Rice Ragi	–	Gc : 75.27 T : 75.27	51.19	96.53	2.69	–	**Koppadalu**	11.
Bhadravati Urban Agglomeration–8	–	Rice Ragi	–	Gc : 106.45 T : 106.45	23.39	146.44	13.99	N : 2, M : 1	**Padmenahalli**	12.
Bhadravati Urban Agglomeration–10	–	Rice Ragi	–	Gc : 66.71 T : 66.71	9.29	153.48	2.09	N : 1	**Hathikatte**	13.
Bhadravati Urban Agglomeration–5	EA	Rice Ragi	–	Tk : 119.54 T : 119.54	53.19	38.83	59 60	N : 2	**Mathighatta**	14.
Bhadravati Urban Agglomeration–6	EA	Rice Ragi	–	Tk : 169.58 T : 169.58	78.33	32.54	59.12	N : 10, M : 12 T : 5	**Tadasa**	15.
Bhadravati Urban Agglomeration–5	EA	Rice Ragi	–	Gc : 276.28 T : 276.28	61.51	75.37	29.40	N : 15, M : 15 T : 5	**Donabaghatta**	16.
Bhadravati Urban Agglomeration–3	EA	Rice Ragi	–	Tk : 44.61 Gc : 55.66 T : 100.27	37.64	–	88.11	–	**Holenerlekere**	17.
Bhadravati Urban Agglomeration–3	EA	Rice Ragi	–	Tk : 35.72 Gc : 159.15 T : 194.87	107.79	8.39	57.09	N : 7, M : 3 C : 1, T : 2	**Hebbandi**	18.
Bhadravati Urban Agglomeration–1	EA	Rice Ragi	–	Gc : 128.36 Tk : 10.77 T : 139.13	57.25	–	44.43	N : 25, M : 15 T : 2	**Seegebagi**	19.
Bhadravati Urban Agglomeration–1	EA	Rice Ragi	–	Gc : 69.03 T : 69.03	38.70	–	50.31	N : 5, M : 2	**Kodihalli**	20.
Fully incorporated in Bhadravati New Town									**Ujjanipura**	21.
Fully incorporated in Bhadravati New Town									**Anekoppa**	22.
Bhadravati Urban Agglomeration–8	EA	Rice Ragi	–	Gc : 198.56 T : 198.56	48.08	13.48	97 67	N : 30	**Barandoor**	23.

TALUK : **BHADRAVATI**

L.C. No.	Name of Village	Total area of the Village (in hectares and ares)	Total Population and number of households		Amenities available (if not available within a village, a dash (—) may be shown in the column and next to it in brackets, the distance in broad ranges viz., –5 kms. 5–10 kms. and 10+ kms of the nearest place where the facility is available may be given).						Approach to Village
					Educational	Medical	Drinking Water	Post and Telegraph	Day or days of the market/hat if any	Communi-cations (Bus stop, Railway Station, Waterway)	
1	2	3	4a	4b	5	6	7	8	9	10	11
24.	Mosarahalli	220.25	791	153	P	–(–5)	W,Hp,C	–(–5)	–(5–10)	BS,RS	PR
25.	Mavinakere	565.88	1628	277	P(2),M	–(–5)	W,Hp,C	PO	–(5–10)	BS	PR
26.	Hadalagatta	90.17	265	42	–(–5)	–(–5)	W,C	–(–5)	–(5–10)	–(–5)	KR
27.	Kenchenahalli	259.28	881	163	P(2)	–(–5)	W,Hp	–(5–10)	–(–5)	–(–5)	KR
28.	Kalinganahalli	174.52	429	88	P	–(–5)	W	–(–5)	–(5–10)	–(–5)	KR
29.	Hallikere	307.69	1637	325	P,M	RP(2)	W,Hp,C	PO	–(5–10)	BS	PR
30.	Karehalli	404.50	2058	383	P	RP	W,Hp,C	–(–5)	–(5–10)	BS	PR
31.	Bommenahalli	331.30	475	91	P	–(–5)	W,C	–(–5)	–(10+)	–(–5)	KR
32.	Singanamane	697.65	5847	1100	P(3),M(2) H	D,RP	T,W,Hp C	PTO Phone	–(–5)	BS	PR
33.	Tavaraghatta	182.51	497	97	P	–(–5)	W,Hp	–(–5)	–(–5)	BS	PR
34.	Malligenahalli	544.13	370	65	P	–(–5)	W,Hp	–(–5)	–(–5)	–(–5)	KR
35.	Thamadihalli	746.65	220	37	P	–(5–10)	W,Hp	–(5–10)	–(5–10)	BS	KR
36.	Hunasekatte	1461.98	2057	402	P(2),M	RP	W,Hp	PO	–(10+)	BS	PR
37.	Huliyara Ramanakoppa	604.30	164	36	P	–(–5)	W,Hp	–(–5)	–(10+)	–(5–10)	KR
38.	Hagalamane	954.38	70	13	–(–5)	–(5–10)	W	–(–5)	–(5–10)	–(–5)	KR
39.	Kallahalli	389.97	538	100	P	–(5–10)	W,Hp,C	–(–5)	–(5–10)	–(5–10)	KR
40.	Sanklipura	83.62	331	59	P	–(5–10)	W,C	–(5–10)	–(5–10)	–(5–10)	KR
41.	Somenakoppa	26.53	36	5	–(–5)	–(5–10)	W,Hp	–(–5)	–(5–10)	BS	KR
42.	Siriyur	606.69	557	90	P	–(–5)	W,Hp,C	PO	–(–5)	–(–5)	PR
43.	Veerapura	100.51	540	101	P	–(–5)	W,Hp	–(–5)	–(–5)	–(–5)	PR
44.	Siddapura	861.13	2464	431	P(3)	–(–5)	W,Hp	PO	–(–5)	–(–5)	PR
45.	Nanjapura	328.27	650	112	P	–(–5)	W,Hp	–(–5)	–(–5)	–(–5)	KR

DIRECTORY
LAND USE

TALUK : **BHADRAVATI**

Nearest Town and distance (in Km.)	Power Supply	Staple Food	Land use (area under different types of land use in hectares and ares) Forest	Irrigated (by source of irrigation)	Un-irrigated	Culturable waste (including gauchar and groves)	Area not available for cultivation	Remarks including any place of religious, historical or archaeo-logical interest.	Name of Village	L.C. No.
12	13	14	15	16	17	18	19	20	2	1
Bhadravati Urban Agglomeration–4	EA	Rice Ragi	–	Gc : 46.04 We : 20.86 T : 66.90	33.35	96.35	23.65	N : 2, M : 1 T : 1	Mosarahalli	24.
Bhadravati Urban Agglomeration–7	EA	Rice Ragi	–	Gc : 64.38 T : 64.38	7.22	487.23	7.05	N : 2. M : 1 T : 1	Mavinakere	25.
Bhadravati Urban Agglomeration–9	EA	Rice Ragi	–	Gc : 31.49 We : 4.04 T : 35.53	–	53.73	0.91	N : 3	Hadalagatta	26.
Bhadravati Urban Agglomeration–8	EA	Rice Ragi	–	Gc : 49.65 T : 49.65	16.94	185.98	6.71	N : 2, M : 10 T : 1	Kenchenahalli	27.
Bhadravati Urban Agglomeration–10	EA	Rice Ragi	–	Gc : 35.80 We : 1.62 T : 37.42	77.10	53.61	6.39	N : 3	Kalinganahalli	28.
Bhadravati Urban Agglomeration–8	EA	Rice Ragi	–	Gc : 58.97 T : 58.97	35.52	175.36	37.84	N : 35, M : 3 T : 1	Hallikere	29.
Bhadravati Urban Agglomeration–10	EA	Rice Ragi	–	Gc : 339.48 T : 339.48	3.64	5.40	55.98	N : 15, M : 3	Karehalli	30.
Bhadravati Urban Agglomeration–10	EA	Rice Ragi	–	Gc : 239.45 T : 239.45	22.53	7.94	61.38	N : 1	Bommenahalli	31.
Bhadravati Urban Agglomeration–22	EA	Rice Ragi	–	Tk : 66.96 T : 66.96	21.83	192.66	416.20	N : 54, M : 2 C : 4, T : 3	Singanamane	32.
Bhadravati Urban Agglomeration–20	EA	Rice Ragi	–	Tk : 36.68 T : 36.68	6.94	100.94	37.95	N : 6, M : 1	Tavaraghatta	33.
Bhadravati Urban Agglomeration–18	EA	Rice Ragi	–	Gc : 103.82 We : 8.39 T : 112.21	211.52	211.56	8.84	–	Malligenahalli	34.
Bhadravati Urban Agglomeration–11	EA	Rice Ragi	–	We : 4.86 Tk : 24.02 T : 28.88	30.82	655.27	31.68	N : 2, M : 2	Thamadihalli	35.
Bhadravati Urban Agglomeration–11	EA	Rice Ragi	–	We : 3.55 Tk : 35.13 T : 38.68	120.51	1278.70	24.09	N : 15, M : 2 T : 1	Hunasekatte	36.
Bhadravati Urban Agglomeration–10	–	Rice Ragi	417.49	Tk : 29.39 T : 29.39	31.40	104.97	21.05	–	Huliyara Kamanakoppa	37.
Bhadravati Urban Agglomeration–10	–	Rice Ragi	184.02	Tk : 29.07 T : 29.07	92.85	627.88	20.56	–	Hagalamane	38.
Bhadravati Urban Agglomeration–6	EA	Rice Ragi	180.61	Gc : 70.67 T : 70.67	43.66	91.57	3.46	N : 2, M : 1	Kallahalli	39.
Bhadravati Urban Agglomeration–6	EA	Rice Ragi	–	Gc : 36.30 T : 36.30	42.46	–	4.86	N : 1	Sanklipura	40.
Bhadravati Urban Agglomeration–6	EA	Rice Ragi	–	We : 3.73 T : 3.73	21.59	–	1.21	–	Somenakoppa	41.
Bhadravati Urban Agglomeration–5	EA	Rice Ragi	143.63	Gc : 91.27 T : 91.27	157.67	194.56	19.56	N : 3, M : 1 C : 1, T : 1	Siriyur	42.
Bhadravati Urban Agglomeration–4	EA	Rice Ragi	–	Gc : 62.62 T : 62.62	20.95	3.44	13.50	N : 2, M : 1	Veerapura	43.
Bhadravati Urban Agglomeration–3	EA	Rice Ragi	–	Gc : 322.52 T : 322.52	114.52	34.05	390.04	N : 22, M : 6 T : 4	Siddapura	44.
Bhadravati Urban Agglomeration–5	EA	Rice Ragi	–	Gc : 163.54 T : 163.54	44.68	115.62	4.43	–	Nanjapura	45.

VILLAGE AMENITIES AND

TALUK : **BHADRAVATI**

L.C. No.	Name of Village	Total area of the Village (in hectares and ares)	Total Population and number of households		Amenities available (if not available within a village, a dash (—) may be shown in the column and next to it in brackets, the distance in broad ranges viz., -5 kms. 5–10 kms. and 10+ kms of the nearest place where the facility is available may be given).						Approach to Village
					Educational	Medical	Drinking Water	Post and Telegraph	Day or days of the market/hat if any	Communi-cations (Bus stop, Railway Station, Waterway)	
1	2	3	4a	4b	5	6	7	8	9	10	11
46.	Bullapura				Fully incorporated in Bhadravati New Town						
47.	Bommanakatte	187.74	1975	377	P(2)	RP	W,Hp	-(-5)	-(-5)	BS	PR
48.	Thimlapura	205.53	1112	195	P(2)	-(-5)	W,Hp,C	-(-5)	-(-5)	-(-5)	KR
49.	Doddagoppenahalli	363.89	1239	232	P	-(-5)	W,Hp	PO Phone	-(-5)	-(-5)	KR
50.	Balemaranahalli	608.90	1490	291	P(2),M	-(5–10)	W,Hp T,C	-(-5)	-(5–10)	-(5–10)	PR
51.	Aralikoppa	169.55	550	101	P	-(-5)	T,W,Hp	-(-5)	-(5–10)	-(-5)	KR
52.	Hiriyur	444.02	1699	291	P,M	RP	T,W,C	PO Phone	-(-5)	BS	PR
53.	Kalanakatte	735.02	292	66	-(-5)	-(-5)	W,Hp	-(-5)	-(5–10)	-(-5)	PR
54.	Tarikatte	209.50	283	56	-(-5)	-(-5)	W,Hp	-(-5)	-(5–10)	-(-5)	KR
55.	Gangur	102.53	610	120	P	-(-5)	W,Hp	PO	-(10+)	-(-5)	KR
56.	Chikkagoppenahalli	482.05	784	135	P(2)	-(-5)	W,Hp,C	-(-5)	-(10+)	-(-5)	KR
57.	Honnehatti	442.54	469	92	P	-(5–10)	W,C	-(-5)	-(10+)	-(-5)	KR
58.	Kambadal Hosur	312.37	1110	187	P(2),M	-(-5)	W,Hp,C	-(-5)	-(10+)	-(-5)	KR
59.	Gonibeedu	335.87	1427	246	P,M	-(-5)	W,C	PO	-(10+)	-(-5)	KR
60.	Malenahalli	346.53	886	167	P	-(-5)	T,W	-(-5)	-(10+)	-(-5)	KR
61.	Nellisara	176.30	539	92	P	-(-5)	T,W	-(-5)	-(10+)	-(-5)	KR
62.	Vadiyur	139.14					UN-INHABITED				
63.	Holehonnur	36.71	3709	574	P(4),M(2) H	PHU,RP	T,W Tk,R	PTO Phone	Saturday	BS	PR
64.	Kannekoppa	204.44	1129	163	P	RP(2)	T,W Tk,R	-(-5)	-(-5)	BS	PR
65.	Danayakanapura	319.52	461	64	P	-(-5)	W,R	-(-5)	-(-5)	BS	PR
66.	Sidlipura	794.66	1370	259	P(2),M(2)	-(-5)	W,Hp,C	PO	-(-5)	BS	PR
67.	Sanyasikodamagge	499.96	1614	286	P(3),M	-(5–10)	R,W,C	PO	-(5–10)	BS	PR

DIRECTORY
LAND USE

TALUK : **BHADRAVATI**

Nearest Town and distance (in Km.)	Power Supply	Staple Food	Land use (area under different types of land use in hectares and ares) Forest	Irrigated (by source of irrigation)	Un-irrigated	Culturable waste (including gauchar and groves)	Area not available for cultivation	Remarks including any place of religious, historical or archaeo-logical interest.	Name of Village	L.C. No.
12	13	14	15	16	17	18	19	20	2	1
				Fully incorporated in Bhadravati New Town					Bullapura	46.
Bhadravati Urban Agglomeration–4	EA	Rice Ragi	–	Gc : 24.19 T : 24.19	92.36	58.14	13.05	N : 10, M : 2	Bommanakatte	47.
Bhadravati Urban Agglomeration–3	EA	Rice Ragi	–	Gc : 103.72 T : 103.72	57.14	23.00	21.67	N : 10, M : 1 T : 2	Thimlapura	48.
Bhadravati Urban Agglomeration–3	EA	Rice Ragi	–	We : 29.08 Tk : 3.24 Gc : 255.25 T : 287.57	10.22	–	66.10	N : 10, M : 2 T : 1	Doddagoppenahalli	49.
Bhadravati Urban Agglomeration–7	EA	Rice Ragi	48.56	Tk : 0.71 Gc : 487.59 T : 488.30	31.57	–	40.47	N : 10, M : 2 C : 1, T : 2	Balemaranahalli	50.
Bhadravati Urban Agglomeration–7	EA	Rice Ragi	–	Gc : 53.00 T : 53.00	96.70	15.49	4.36	N : 2, C : 1 T : 1	Aralikoppa	51.
Bhadravati Urban Agglomeration–5	EA	Rice Ragi	–	Gc : 111.89 T : 111.89	194.13	118.12	19.88	N : 25, M : 2 T : 1	Hiriyur	52.
Bhadravati Urban Agglomeration–8	EA	Rice Ragi	638.60	–	–	93.99	2.43	N : 1	Kalanakatte	53.
Bhadravati Urban Agglomeration–10	EA	Rice Ragi	83.92	–	110.61	–	14.97	–	Tarikatte	54.
Bhadravati Urban Agglomeration–11	EA	Rice Ragi	–	Gc : 45.95 T : 45.95	20.55	31.97	4.06	N : 2	Gangur	55.
Bhadravati Urban Agglomeration–11	EA	Rice Ragi	–	Gc : 203.39 T : 203.39	42.04	208.29	28.33	N : 2, M : 2 T : 2	Chikkagoppenahalli	56.
Bhadravati Urban Agglomeration–12	EA	Rice Ragi	–	Gc : 178.20 T : 178.20	31.21	203.56	29.57	N : 4, M : 3 T : 2	Honnehatti	57.
Bhadravati Urban Agglomeration–12	EA	Rice Ragi	–	Gc : 98.94 T : 98.94	61.12	134.10	18.21	N : 5, M : 1 T : 1	Kambadal Hosur	58.
Bhadravati Urban Agglomeration–18	EA	Rice Ragi	–	We : 4.52 Gc : 120.31 T : 124.83	28.21	182.83	–	N : 5, M : 1 T : 2	Gonibeedu	59.
Bhadravati Urban Agglomeration–24	EA	Rice Ragi	–	Gc : 130.96 T : 130.96	74.91	87.88	52.78	N : 10, M : 4 T : 1	Malenahalli	60.
Bhadravati Urban Agglomeration–24	EA	Rice Ragi	–	Gc : 48.72 T : 48.72	42.07	11.80	73.71	N : 8, M : 2 T : 1	Nellisara	61.
UN-INHABITED				Gc : 72.27 T : 72.27	6.55	0.88	59.44		Vadiyur	62.
Shimoga–13	EA	Rice Ragi	–	Gc : 1.24 T : 1.24	–	2.25	33.22	N : 80, M : 8 C : 1, T : 3	Holehonnur	63.
Shimoga–13	EA	Rice Ragi	–	We : 4.00 Gc : 138.48 T : 142.48	–	17.68	44.28	N : 3	Kannekoppa	64.
Shimoga–15	EA	Rice Ragi	–	Gc : 170.71 T : 170.71	41.14	45.48	62.19	N : 1	Danayakanapura	65.
Shimoga–17	EA	Rice Ragi	–	Gc : 424.48 T : 424.48	78.24	147.22	144.72	N : 3, T : 1	Sidlipura	66.
Shimoga–21	EA	Rice Ragi	–	Gc : 246.93 T : 246.93	46.77	137.45	68.81	N : 4, T : 1	Sanyasikodamagge	67.

VILLAGE AMENITIES AND

TALUK : **BHADRAVATI**

L.C. No.	Name of Village	Total area of the Village (in hectares and ares)	Total Population and number of households		Amenities available (if not available within a village, a dash (—) may be shown in the column and next to it in brackets, the distance in broad ranges viz., –5 kms. 5–10 kms. and 10+ kms of the nearest place where the facility is available may be given).						Approach to Village
					Educational	Medical	Drinking Water	Post and Telegraph	Day or days of the market/hat if any	Communi-cations (Bus stop; Railway Station, Waterway)	
1	2	3	4a	4b	5	6	7	8	9	10	11
68.	Hanumanthapura	825.27	1637	313	P(2),M	–(–5)	W,Tk,C	–(–5)	–(5–10)	BS	PR
69.	Kanasinakatte	418.61	922	157	P	–(–5)	W,Hp,C	–(–5)	–(–5)	–(–5)	PR
70.	Jambaraghatta	423.91	661	108	P	–(–5)	W,Hp,C	–(–5)	–(–5)	BS	PR
71.	Arahatolalu	628.35	2520	434	P(3),M	RP	W,Hp,C	PO Phone	–(–5)	BS	PR
72.	Mudalavitlapura	219.85	473	69	P	–(–5)	W,Hp,C	–(–5)	–(–5)	BS	PR
73.	Kerebeeranahalli	104.80	855	121	P	–(–5)	W,C	–(–5)	–(–5)	BS	PR
74.	Koppa	502.51	2300	398	P	–(–5)	W,C	–(–5)	–(–5)	BS	PR
75.	Holebyranahalli	211.46	209	32	P	–(–5)	W,R	–(–5)	–(–5)	–(–5)	KR
76.	Yemmehatti	167.54	734	110	P	–(–5)	W,Hp	–(–5)	–(–5)	BS	PR
77.	Agasanahalli	368.90	680	100	P(2)	–(–5)	W,Hp,C	–(–5)	–(–5)	BS	PR
78.	Dasarakallahalli	275.54	978	168	P M	–(–5)	W,Hp,C	PO	–(–5)	BS	PR
79.	Aradotlu	357.83	1040	180	P	–(–5)	W,C	–(–5)	–(–5)	–(–5)	KR
80.	Anaveri	545.34	2293	395	P(2),M,H	RP(2)	W,Hp,R	PO	Thursday	BS	PR
81.	Vaderapura	192.33	461	79	P	–(–5)	W,Hp,C	–(–5)	–(–5)	BS	PR
82.	Nimbegondi	357.57	1157	190	P,M	–(–5)	W,Hp,C	–(–5)	–(–5)	BS	PR
83.	Kurubaravittalapura	431.76	728	125	P	–(–5)	W,Hp	–(–5)	–(–5)	–(–5)	PR
84.	Sydarakallahalli	686.44	977	160	P,M	–(5–10)	W,Hp	PO	–(5–10)	–(–5)	KR
85.	Diggenahalli	469.88	258	33	P	–(5–10)	W	–(5–10)	–(5–10)	–(–5)	KR
86.	Adrihalli	316.12	169	28	–(–5)	–(5–10)	W,Hp	–(5–10)	–(5–10)	–(5–10)	KR
87.	Arasanaghatta	797.53	770	121	P(2)	–(–5)	W,Hp	–(–5)	–(–5)	–(–5)	KR

DIRECTORY
LAND USE

TALUK : BHADRAVATI

Nearest Town and distance (in Km.)	Power Supply	Staple Food	Land use (area under different types of land use in hectares and ares)					Remarks including any place of religious, historical or archaeo-logical interest.	Name of Village	L.C. No.
			Forest	Irrigated (by source of irrigation)	Un-irrigated	Culturable waste (including gauchar and groves)	Area not available for cultivation			
12	13	14	15	16	17	18	19	20	2	1
Shimoga–19	EA	Rice Ragi	–	We : 4.79 Gc : 369.61 T : 374.40	39.26	362.06	49.55	N : 5, M : 2 T : 1	Hanumanthapura	68.
Shimoga–18	EA	Rice Ragi	–	Gc : 209.99 T : 209.99	8.96	171.54	28.12	N : 5, M : 1 T : 1	Kanasinakatte	69.
Shimoga–16	EA	Rice Ragi	–	Gc : 222.12 T : 222.12	0.35	150.81	50.63	–	Jambaraghatta	70.
Bhadravati Urban Agglomeration–20	EA	Rice Ragi	–	Gc : 393.52 T : 393.52	58.39	51.47	124.97	N : 1, M : 4 T : 2	Arahatolalu	71.
Shimoga–17	EA	Rice Ragi	–	Gc : 140.31 T : 140.31	29.18	16.49	33.87	N : 2, M : 4 T : 1	Mudalavitlapura	72.
Shimoga–20	EA	Rice Ragi	–	Gc : 81.08 T : 81.08	0.35	–	23.37	–	Kerebeeranahalli	73.
Shimoga–17	EA	Rice Ragi	–	We : 3.40 Gc : 228.91 R : 1.41 T : 233.72	3.95	120.56	144.28	N : 4, M : 2 T : 2.	Koppa	74.
Bhadravati Urban Agglomeration–14	EA	Rice Ragi	–	We : 3.18 Gc : 144.96 T : 148.14	9.21	25.27	28.84	–	Holebyranahalli	75.
Bhadravati Urban Agglomeration–14	EA	Rice Ragi	–	Gc : 122.51 T : 122.51	11.14	15.71	18.18	N : 1	Yemmehatti	76.
Bhadravati Urban Agglomeration–13	EA	Rice Ragi	–	Gc : 257.07 T : 257.07	7.92	42.67	61.24	N : 2	Agasanahalli	77.
Bhadravati Urban Agglomeration–12	EA	Rice Ragi	–	We : 2.05 Gc : 179.73 T : 181.78	8.23	35.03	50.50	N : 6, M : 1 T : 2	Dasarakallahalli	78.
Bhadravati Urban Agglomeration–11	EA	Rice Ragi	–	We : 2.69 Gc : 227.16 T : 229.85	13.74	38.09	76.15	N : 8, M : 3 T : 1	Aradotlu	79.
Shimoga–26	EA	Rice Ragi	–	We : 4.65 Gc : 225.51 T : 230.16	131.67	119.42	64.09	N : 10, M : 8 T : 3	Anaveri	80.
Shimoga–28	EA	Rice Ragi	–	We : 2.69 Gc : 95.07 T : 97.76	38.78	–	55.79	–	Vaderapura	81.
Shimoga–29	EA	Rice Ragi	–	W : 13.09 Gc : 188.88 T : 201.97	68.85	42.82	43.93	N : 10, M : 1 T : 1	Nimbegondi	82.
Shimoga–31	EA	Rice Ragi	–	We : 1.85 Gc : 143.51 T : 145.36	108.65	132.62	45.13	–	Kurubaravittalapura	83.
Shimoga–33	EA	Rice Ragi	–	–	305.76	365.32	15.36	–	Sydarakallahalli	84.
Shimoga–33	EA	Rice Ragi	–	–	128.59	327.65	13.64	–	Diggenahalli	85.
Shimoga–33	EA	Rice Ragi	–	–	39.74	274.95	1.43	–	Adrihalli	86.
Shimoga–30	EA	Rice Ragi	–	Gc : 121.56 T : 121.56	190.86	318.98	166.13	N : 2, T : 1	Arasanaghatta	87.

TALUK : BHADRAVATI

L.C. No.	Name of Village	Total area of the Village (in hectares and ares)	Total Population and number of households		Amenities available (if not available within a village, a dash (—) may be shown in the column and next to it in brackets, the distance in broad ranges viz., –5 kms. 5–10 kms. and 10+ kms of the nearest place where the facility is available may be given).						Approach to Village
					Educational	Medical	Drinking Water	Post and Telegraph	Day or days of the market/hat if any	Communi-cations (Bus stop, Railway Station, Waterway)	
1	2	3	4a	4b	5	6	7	8	9	10	11
88.	Siddarahalli	786.70					UN-INHABITED				
89.	Ittigehalli	760.00	560	89	P	–(–5)	W,Hp	–(–5)	–(–5)	–(–5)	KR
90.	Gudamaghatta	843.96	866	147	P	–(–5)	W,C	–(–5)	–(–5)	–(–5)	KR
91.	Tadasa	460.47	544	73	P	–(–5)	W,C	–(–5)	–(–5)	BS	PR
92.	Malligenahalli	478.40	547	93	P	–(–5)	W,Hp,C	–(–5)	–(–5)	BS	PR
93.	Kallajjanahalu	203.82	664	130	P	–(–5)	W,C	–(–5)	–(–5)	–(–5)	KR
94.	Mydolalu	398.02	2064	356	P(2),M	D,RP	W,Hp,C	PO	Monday	BS	PR
95.	Mallapura	368.58	1002	170	P	–(–5)	W,Hp,C	–(–5)	–(–5)	BS	PR
96.	Nagasamudra	405.30	985	175	P	–(–5)	W,Hp,C	–(–5)	–(–5)	BS	PR
97.	Mangote	368.98	1685	274	P,M	–(–5)	W,Hp,C	–(–5)	–(–5)	BS	PR
98.	Jangamarahalli	223.50	110	22	–(–5)	–(–5)	W	–(–5)	–(–5)	–(–5)	KR
99.	Kallihalu	309.76	1244	201	P(2),M,H PUC	RP(2)	W,Hp,C	PO Phone	Thursday	BS	PR
100.	Arakere	321.63	1790	285	P,M	–(–5)	T,W,C	PO Phone	–(–5)	BS	PR
101.	Arabilachi	655.06	4189	750	P(5),M	PHC, FPC RP	W,Hp,C	PO Phone	–(–5)	BS	PR
102.	Marasettihalli	221.18	1402	257	P	RP	W,Hp,C	–(–5)	–(–5)	BS	PR
103.	Thimlapura	212.54	921	160	P	–(–5)	W,Hp,C	–(–5)	–(–5)	–(–5)	KR
104.	Thattehalli	464.70	1380	245	P,M	–(–5)	W,Hp,C	–(–5)	–(–5)	–(–5)	KR
105.	Dombarabyranahalli	300.28	1281	215	P,M	RP(2)	W,Hp,C	–(–5)	–(–5)	BS	PR
106.	Chandanakere	510.01	493	82	P	–(–5)	W,Hp,C	–(–5)	–(–5)	–(–5)	KR
107.	Yedehalli	801.30	3182	600	P(2),M	PHU,RP	W,Hp,C	PO Phone	Tuesday	BS	PR
108.	Kenganalu	127.88	103	23	–(–5)	–(–5)	W,Hp,C	–(–5)	–(–5)	BS	PR
109.	Agaradahalli	755.29	2670	513	P,M,H	RP	W,Hp,C	PO Phone	Saturday	BS	PR
110.	Hanchinasiddapura	468.56	791	127	P	–(–5)	W,Hp	–(–5)	–(–5)	BS	PR

DIRECTORY
LAND USE

TALUK : BHADRAVATI

Nearest Town and distance (in Km.)	Power Supply	Staple Food	Land use (area under different types of land use in hectares and ares) Forest	Irrigated (by source of irrigation)	Un-irrigated	Culturable waste (including gauchar and groves)	Area not available for cultivation	Remarks including any place of religious, historical or archaeo-logical interest.	Name of Village	L.C. No.
12	13	14	15	16	17	18	19	20	2	1
UN-INHABITED			786.70						Siddarahalli	88.
Shimoga–30	EA	Rice Ragi	–	Gc : 68.09 T : 68.09	221.01	440.37	30.53	N : 10, M : 2	Ittigehalli	89.
Shimoga–31	EA	Rice Ragi	–	Gc : 18.71 T : 18.71	283.78	520.31	21.16	N : 3, M : 1 T : 2	Gudamaghatta	90.
Bhadravati Urban Agglomeration–28	EA	Rice Ragi	168.76	Gc : 61.73 T : 61.73	163.37	0.70	65.91	N : 2, M : 1	Tadasa	91.
Bhadravati Urban Agglomeration–29	EA	Rice Ragi	–	Gc : 199.19 T : 199.19	17.35	235.19	26.67	N : 2, M : 1 T : 1	Malligenahalli	92.
Bhadravati Urban Agglomeration–29	–	Rice Ragi	–	Gc : 154.80 T : 154.80	9.11	29.01	10.90	N : 3, T : 1	Kallajjanahalu	93.
Bhadravati Urban Agglomeration–28	EA	Rice Ragi	–	Gc : 253.78 T : 253.78	27.67	84.83	31.74	N : 4, M : 1 T : 1	Mydolalu	94.
Bhadravati Urban Agglomeration–28	EA	Rice Ragi	–	Gc : 175.98 T : 175.98	12.03	82.19	98.38	N : 6, M : 2	Mallapura	95.
Shimoga–28	EA	Rice Ragi	–	Gc : 203.43 T : 203.43	13.54	89.70	98.63	N : 5, M : 1 T : 2	Nagasamudra	96.
Shimoga–30	EA	Rice Ragi	–	Gc : 157.95 T : 157.95	130.67	19.54	60.82	N : 5, T : 1	Mangote	97.
Shimoga–27	–	Rice Ragi	–	Gc : 117.64 T : 117.64	24.59	55.56	25.71	–	Jangamarahalli	98.
Bhadravati Urban Agglomeration–19	EA	Rice Ragi	–	Gc : 163.88 T : 163.88	23.63	95.13	27.12	N : 15, M : 1 T : 1	Kallihalu	99.
Bhadravati Urban Agglomeration–16	EA	Rice Ragi	–	W : 16.98 Tk : 26.70 Gc : 205.95 T : 249.63	21.07	0.80	50.13	N : 15, M : 3 C : 1, T : 3	Arakere	100.
Bhadravati Urban Agglomeration–16	EA	Rice Ragi	–	Gc : 486.87 T : 486.87	15.71	80.74	71.74	N : 23, M : 5 C : 1, T : 5	Arabilachi	101.
Bhadravati Urban Agglomeration–17	EA	Rice Ragi	–	Gc : 147.76 T : 147.76	41.11	0.57	31.74	N : 10, M : 1	Marasettihalli	102.
Bhadravati Urban Agglomeration–19	EA	Rice Ragi	–	Gc : 134.11 T : 134.11	18.74	43.10	16.59	N : 2, M : 1 T : 2	Thimlapura	103.
Bhadravati Urban Agglomeration–21	EA	Rice Ragi	–	We : 3.15 Gc : 376.48 T : 379.63	6.63	–	78.44	N : 3, M : 1 T : 2	Thattehalli	104.
Bhadravati Urban Agglomeration–21	EA	Rice Ragi	–	Gc : 223.63 T : 223.63	36.93	10.89	28.83	N : 7, M : 2 T : 1	Dombarabyrana-halli	105.
Bhadravati Urban Agglomeration–23	–	Rice Ragi	–	Gc : 225.93 T : 225.93	18.02	182.48	83.58	N : 3, C : 1	Chandanakere	106.
Bhadravati Urban Agglomeration–24	EA	Rice Ragi	–	Gc : 321.62 T : 321.62	71.32	394.59	13.77	N : 6, M : 3 C : 2, T : 2	Yedehalli	107.
Bhadravati Urban Agglomeration–25	EA	Rice Ragi	–	Gc : 73.42 T : 73.42	12.91	37.80	3.75	N : 2, T : 1	Kenganalu	108.
Bhadravati Urban Agglomeration–27	EA	Rice Ragi	152.28	Gc : 193.72 T : 193.72	18.21	73.66	317.42	N : 21, M : 7 C : 2, T : 6	Agaradahalli	109.
Bhadravati Urban Agglomeration–29	EA	Rice Ragi	205.61	Gc : 57.64 T : 57.64	88.22	50.18	66.91	N : 1	Hanchinasiddapura	110.

VILLAGE AMENITIES AND

TALUK : BHADRAVATI

L.C. No.	Name of Village	Total area of the Village (in hectares and ares)	Total Population and number of households		Amenities available (if not available within a village, a dash (—) may be shown in the column and next to it in brackets, the distance in broad ranges viz., –5 kms. 5–10 kms. and 10+ kms of the nearest place where the facility is available may be given).						Approach to Village
					Educational	Medical	Drinking Water	Post and Telegraph	Day or days of the market/hat if any	Communi-cations (Bus stop, Railway Station, Waterway)	
1	2	3	4a	4b	5	6	7	8	9	10	11
111.	Bhadrapura	547.71				UN-INHABITED					
112.	Basavapura	144.04	88	22	–(–5)	–(–5)	W,C	–(–5)	–(–5)	–(–5)	KR
113.	Haraogundi	460.44				UN-INHABITED					
114.	Bommanakatte	585.83	314	68	P	–(–5)	W,C	–(–5)	–(–5)	–(–5)	KR
115.	Danavadi	1091.06	686	127	P	–(–5)	W,Hp,C	–(–5)	–(–5)	–(–5)	KR
116.	Hosur	169.69	16	3	–(–5)	–(–5)	W	–(–5)	–(–5)	–(–5)	KR
117.	Nagoli	752.72	30	8	–(–5)	–(–5)	W,Hp	–(–5)	–(–5)	–(–5)	KR
118.	Rangapura	343.03	56	11	–(–5)	–(–5)	W	–(–5)	–(–5)	BS	PR
119.	Kallapura	628.86	449	83	P	–(–5)	W,Hp	–(–5)	–(5–10)	BS	PR
120.	Badanehalu	297.96	181	34	P	–(–5)	W	–(–5)	–(10+)	–(–5)	KR
121.	Belligere	1633.18	364	59	P	–(–5)	W	–(–5)	–(10+)	–(–5)	KR
122.	Kudligere	1063.58	2507	462	P(2),M	RP	T,W,C	PO Phone	–(–5)	BS	PR
123.	Kodihalli	241.20	432	69	P	–(–5)	W,Hp,C	–(–5)	–(–5)	BS	PR
124.	Kottadalu	255.87				UN-INHABITED					
125.	Halemallapura	882.75				UN-INHABITED					
126.	Navile Basavapura	672.36				UN-INHABITED					
127.	Bandigudda	828.44	1469	349	P,M	D	T,W	PO	–(10+)	BS	PR
128.	Nettakallahatti	272.42	73	16	–(–5)	–(–5)	W	–(–5)	–(10+)	–(–5)	PR
129.	Gangur	1743.63	251	55	P	–(5–10)	W,Hp	–(–5)	–(10+)	BS	PR
130.	Malalaharavu	1101.82				UN-INHABITED					
131.	Yemmedoddi	290.51	149	50	–(–5)	–(5–10)	W	–(–5)	–(10+)	–(–5)	PR
132.	Dodderi	785.08	424	73	–(–5)	–(5–10)	W,Hp	–(–5)	–(5–10)	BS	PR
133.	Balekatte	269.88	131	24	–(–5)	–(5–10)	W	–(–5)	–(10+)	–(–5)	PR

DIRECTORY
LAND USE

TALUK : **BHADRAVATI**

Nearest Town and distance (in Km.)	Power Supply	Staple Food	Land use (area under different types of land use in hectares and ares) Forest	Irrigated (by source of irrigation)		Un-irrigated	Culturable waste (including gauchar and groves)	Area not available for cultivation	Remarks including any place of religious, historical or archaeo-logical interest.	Name of Village	L.C. No.
12	13	14	15	16		17	18	19	20	2	1
UN-INHABITED			461.48	Gc :	43.66	21.82	14.49	6.26	–	Bhadrapura	111.
				T :	43.66						
Bhadravati Urban	EA	Rice	77.95	Gc :	50.48	0.61	14.16	0.84	N : 1, M : 1	Basavapura	112.
Agglomeration–27		Ragi		T :	50.48				T : 1		
UN-INHABITED			460.44							Harogundi	113.
Bhadravati Urban	EA	Rice	–	Gc :	28.44	119.92	409.58	27.89	–	Bommanakatte	114.
Agglomeration–20		Ragi		T :	28.44						
Bhadravati Urban	EA	Rice	–	Tk :	12.45	167.43	829.71	48.65	N : 3, M : 1	Danavadi	115.
Agglomeration–17		Ragi		Gc :	32.82						
				T :	45.27						
Bhadravati Urban	–	Rice	13.69	Gc :	4.69	28.95	77.01	45.35	–	Hosur	116.
Agglomeration–15		Ragi		T :	4.69						
Bhadravati Urban	EA	Rice	127.89	Tk :	19.83	4.16	469.01	55.22	–	Nagoli	117.
Agglomeration–16		Ragi		Gc :	76.61						
				T :	96.44						
Bhadravati Urban	–	Rice	291.07		–	42.36	4.64	4.96	–	Rangapura	118.
Agglomeration–17		Ragi									
Bhadravati Urban	EA	Rice	416.62		–	120.35	65.08	26.81	–	Kallapura	119.
Agglomeration–18		Ragi									
Bhadravati Urban	–	Rice	–		–	24.68	268.61	4.67	–	Badanehalu	120.
Agglomeration–14		Ragi									
Bhadravati Urban	–	Rice	1325.67		–	125.79	171.31	10.41	–	Belligere	121.
Agglomeration–14		Ragi									
Bhadravati Urban	EA	Rice	–	Gc :	304.03	61.06	–	698.49	N : 15, M : 6	Kudligere	122.
Agglomeration–12		Ragi		T :	304.03				T : 4		
Bhadravati Urban	EA	Rice	–	Gc :	174.48	16.91	–	49.81	–	Kodihalli	232.
Agglomeration–14		Ragi		T :	174.48						
UN-INHABITED			–	Gc :	6.07	6.07	–	243.73	–	Kottadalu	124.
				T :	6.07						
UN-INHABITED			882.75							Halemallapura	125.
UN-INHABITED			672.36							Naville	126.
Bhadravati Urban	EA	Rice	–		–	–	–	828.44	N : 15, M : 2	Basavapura Bandigudda	127.
Agglomeration–16		Ragi									
Bhadravati Urban	–	Rice	219.78		–	2.02	47.28	3.34	–	Nettakallahatti	128.
Agglomeration–12		Ragi									
Bhadravati Urban	–	Rice	1594.32		–	108.97	–	40.34	N : 1	Gangur	129.
Agglomeration–10		Ragi									
UN-INHABITED			1101.82							Malalaharavu	130.
Bhadravati Urban	–	Rice	250.93		–	20.54	16.16	2.88	–	Yemmedoddi	131.
Agglomeration–12		Ragi									
Bhadravati Urban	–	Rice	–	Tk :	27.73	88.94	657.89	10.52	N : 2, M : 1	Dodderi	132.
Agglomeration–10		Ragi		T :	27.73						
Bhadravati Urban	–	Rice	208.22	Tk :	22.11	18.32	15.35	5.88	–	Balekatte	133.
Agglomeration–12		Ragi		T :	22.11						

TALUK : BHADRAVATI

L.C. No.	Name of Village	Total area of the Village (in hectares and ares)	Total Population and number of households		Amenities available (if not available within a village, a dash (—) may be shown in the column and next to it in brackets, the distance in broad ranges viz., –5 kms. 5–10 kms. and 10+ kms of the nearest place where the facility is available may be given).						Approach to Village
					Educational	Medical	Drinking Water	Post and Telegraph	Day or days of the market/hat if any	Communi-cations (Bus stop, Railway Station, Waterway)	
1	2	3	4a	4b	5	6	7	8	9	10	11
134.	Siddarahalli	1009.71	286	69	–(5–10)	–(5–10)	W	–(5–10)	–(10+)	–(5–10)	PR
135.	Kenchammanahalli	279.34	96	29	–(–5)	–(–5)	W,Hp,C	–(–5)	–(10+)	–(–5)	PR
136.	Varavinakere	175.42				UN-INHABITED					
137.	Bisalamane	396.95	83	15	–(–5)	–(–5)	W,Hp	–(–5)	–(10+)	BS	PR
138.	Ukkunda	166.00	784	158	P	–(–5)	W,Hp,C	–(–5)	–(5–10)	–(–5)	PR
139.	Yerehalli	485.68	2107	436	P(3),M	–(–5)	W,Hp,C	–(–5)	–(–5)	–(–5)	PR
140.	Sunnadahalli	202.18	575	105	P	–(–5)	W,Hp,R	PO	–(–5)	BS	PR
141.	Gowrapura	86.97	1151	213	P(2)	–(–5)	W,Hp,C	–(–5)	–(–5)	BS	PR
142.	Guninarasipura	126.03	67	12	–(–5)	–(–5)	W,Hp	–(–5)	–(–5)	BS	PR
143.	Koralakoppa	86.51	511	119	P	–(–5)	W	–(–5)	–(–5)	BS	PR
144.	Antharagange	581.48	2100	391	P	PHU RP(2)	W,Hp,C	PO	–(–5)	BS	PR
145.	Kachagondanahalli	272.09	733	138	P	–(–5)	W,Hp,C	–(–5)	–(–5)	–(–5)	PR
146.	Devaranarasipura	267.30	1179	213	P,M	–(–5)	W,Hp,C	–(–5)	–(–5)	–(–5)	PR
147.	Devarahalli	572.34	1757	328	P,M	–(–5)	W,Hp,C	PO Phone	–(–5)	–(–5)	KR
148.	Kobalikatte	173.93	609	105	P	–(–5)	W,Hp,C	–(–5)	–(–5)	–(–5)	PR
149.	Kanakatte	188.23	2395	482	P	RP	W,Hp,C	–(–5)	–(–5)	BS	PR
150.	Veerapura	337.85	2250	399	P(3),M	RP(2)	W,Hp,TC	–(–5)	–(–5)	BS	PR
151.	Komaranahalli	301.61	1298	214	P	–(–5)	W,Hp,TC	–(–5)	–(5–10)	–(–5)	KR
152.	Guddadanerlekere	1058.26	1227	230	P	–(5–10)	W,Hp,C	–(5–10)	–(5–10)	–(5–10)	KR
153.	Basalikatte	398.12	1753	331	P(2)	–(–5)	W,Hp,C	–(–5)	–(5–10)	–(–5)	PR
154.	Aralihalli	303.80	2945	551	P(3),M(2)	RP(2)	W,Hp,C	PO	–(5–10)	BS	PR
155.	Thippalapura	170.59	756	133	P	–(–5)	W,C	–(–5)	–(5–10)	–(–5)	PR

DIRECTORY
LAND USE

TALUK : BHADRAVATI

Nearest Town and distance (in Km.)	Power Supply	Staple Food	Land use (area under different types of land use in hectares and ares) Forest	Irrigated (by source of irrigation)	Un-irrigated	Culturable waste (including gauchar and groves)	Area not available for cultivation	Remarks inclúding any place of religious, historical or archaeo-logical interest.	Name of Village	L.C. No.
12	13	14	15	16	17	18	19	20	2	1
Bhadravati Urban Agglomeration–18	–	Rice Ragi	781.21	–	–	62.73	165.77	–	Siddarahalli	134.
Bhadravati Urban Agglomeration–12	–	Rice Ragi	230.26	–	46.29	–	2.79	–	Kenchammanahalli	135.
UN-INHABITED			72.85	–	7.69	19.79	75.09	–	Varavinakere	136.
Bhadravati Urban Agglomeration–11	–	Rice Ragi	353.35	Gc : 5.46 T : 5.46	37.13	–	1.01	–	Bisalamane	137.
Bhadravati Urban Agglomeration–7	–	Rice Ragi	–	Tk : 31.47 T : 31.47	24.32	40.96	69.25	N : 2, M : 1	Ukkunda	138.
Bhadravati Urban Agglomeration–5	EA	Rice Ragi	–	Gc : 438.33 T : 438.33	20.48	–	26.87	N : 17, M : 3	Yerehalli	139.
Bhadravati Urban Agglomeration–4	EA	Rice Ragi	–	Gc : 138.62 T : 138.62	13.07	–	50.49	N : 2, M : 1 T : 1	Sunnadahalli	140.
Bhadravati Urban Agglomeration–3	EA	Rice Ragi	–	Gc : 59.35 T : 59.35	11.80	–	15.82	N : 7, M : 1 T : 1	Gowrapura	141.
Bhadravati Urban Agglomeration–4	EA	Rice Ragi	–	Gc : 109.51 T : 109.51	3.47	–	13.05	–	Guninarasipura	142.
Bhadravati Urban Agglomeration–3	EA	Rice Ragi	49.28	Gc : 36.63 T : 36.63	–	–	0.60	N : 2	Koralakoppa	143.
Bhadravati Urban Agglomeration–5	EA	Rice Ragi	–	W : 8.09 Gc : 218.81 T : 226.90	26.10	291.53	36.95	N : 4, M : 1	Antharagange	144.
Bhadravati Urban Agglomeration–5	EA	Rice Ragi	–	Gc : 165.47 T : 165.47	10.72	–	95.90	N : 5, M : 1 T : 1	Kachagondanahalli	145.
Bhadravati Urban Agglomeration–3	EA	Rice Ragi	–	Gc : 182.76 T : 182.76	7.34	–	77.20	N : 5, M : 1 T : 1	Devaranarasipura	146.
Bhadravati Urban Agglomeration–5	EA	Rice Ragi	–	Gc : 183.02 T : 183.02	40.55	329.52	19.25	N : 10, M : 2 T : 1	Devarahalli	147.
Bhadravati Urban Agglomeration–3	EA	Rice Ragi	–	Gc : 132.38 T : 132.38	37.88	–	3.67	N : 5, M : 2 T : 1	Kobalikatte	148.
Bhadravati Urban Agglomeration–3	EA	Rice Ragi	–	W : 2.34 Gc : 117.91 T : 120.25	40.77	21.02	6.19	N : 5, M : 1 T : 1	Kanakatte	149.
Bhadravati Urban Agglomeration–5	EA	Rice Ragi	–	We : 16.72 Gc : 167.64 T : 184.36	54.75	80.72	18.02	N : 3, M : 7 T : 4	Veerapura	150.
Bhadravati Urban Agglomeration–7	EA	Rice Ragi	–	W : 4.08 Gc : 222.83 T : 226.91	41.28	26.64	6.78	N : 6, M : 2 T : 1	Komaranahalli	151.
Bhadravati Urban Agglomeration–10	EA	Rice Ragi	–	Gc : 198.59 T : 198.59	115.83	736.87	6.97	–	Guddadanerleker	152.
Bhadravati Urban Agglomeration–9	EA	Rice Ragi	–	Gc : 148.01 T : 148.01	7.63	–	242.48	N : 10, M : 2 T : 1	Basalikatte	153.
Bhadravati Urban Agglomeration–8	EA	Rice Ragi	–	Gc : 183.10 T : 183.10	25.08	68.06	27.56	N : 25, M : 5 T : 2	Aralihalli	154.
Bhadravati Urban Agglomeration–9	EA	Rice Ragi	–	Gc : 110.14 T : 110.14	36.77	4.46	19.22	–	Thippalapura	155.

TALUK : **BHADRAVATI**

L.C. No.	Name of Village	Total area of the Village (in hectares and ares)	Total Population and number of households		Amenities available (if not available within a village, a dash (—) may be shown in the column and next to it in brackets, the distance in broad ranges viz., –5 kms. 5–10 kms. and 10+ kms of the nearest place where the facility is available may be given).						Approach to Village
					Educational	Medical	Drinking Water	Post and Telegraph	Day or days of the market/hat if any	Communi-cations (Bus stop, Railway Station, Waterway)	
1	2	3	4a	4b	5	6	7	8	9	10	11
156.	Bhadra Colony	301.36	871	183	P(2),M	PHU,RP	W,Hp,C	PO	–(–5)	BS	PR
157.	Majjigenahalli	66.40	320	59	–(–5)	–(–5)	W,C	–(–5)	–(–5)	–(–5)	PR
158.	Gowdarahalli	68.37	406	63	P	–(–5)	W,C	–(–5)	–(–5)	BS	PR
159.	Babahalli	205.92	907	155	P(2),M	–(–5)	W,Hp,C	–(–5)	–(–5)	BS	PR
160.	Kagekodamagge	373.94	1426	227	P(4),M(2)	–(5–10)	W,Hp,R	–(–5)	–(5–10)	BS	PR
161.	Thallikatte	276.08	1535	276	P(2)	–(5–10)	W,Hp,C	PO	–(5–10)	BS	PR
162.	Nagathibelagalu	430.50	1203	215	P(3),M	–(5–10)	W,Hp,C	–(–5)	–(5–10)	BS	PR
163.	Hosahalli	226.09	495	94	P	–(–5)	W,C	–(–5)	–(5–10)	–(–5)	PR
164.	Kalpanahalli	253.22	698	122	P	–(–5)	W,Hp,C	–(–5)	–(5–10)	–(–5)	PR
165.	Seetharamapura	456.27	858	166	P,M,H	–(–5)	W,Hp,C	–(–5)	–(5–10)	BS	PR
166.	Attigunda	711.53	1510	244	P(2),M	–(–5)	W,Hp,C	–(–5)	–(5–10)	–(–5)	PR

Total	**66755.20**	**157608**	**18164**

Bhadravati	**492.74**	**Fully incorporated in Bhadravati Town.**
Hutha	**163.53**	**Fully incorporated in Bhadravati New Town.**
Jannapura	**385.40**	**Fully incorporated in Bhadravati New Town**
Ujjanipura	**176.99**	**Fully incorporated in Bhadravati New Town**
Bullapura	**350.23**	**Fully incorporated in Bhadravati New Town**
Anehalli	**410.30**	**A portion i.e., 35.89 is incorporated in Bhadravati Town**
Anekoppa	**275.50**	**Fully incorporated in Bhadravati New Town.**

DIRECTORY
LAND USE

TALUK : **BHADRAVATI**

Nearest Town and distance (in Km.)	Power Supply	Staple Food	Land use (area under different types of land use in hectares and ares) Forest	Irrigated (by source of irrigation)	Un-irrigated	Culturable waste (including gauchar and groves)	Area not available for cultivation	Remarks including any place of religious, historical or archaeo-logical interest.	Name of Village	L.C. No.
12	13	14	15	16	17	18	19	20	2	1
Bhadravati Urban Agglomeration–4	EA	Rice Ragi	–	Gc: 156.99 We: 33.24 T: 190.23	85.21	–	25.92	–	Bhadra Colony	156.
Bhadravati Urban Agglomeration–5	EA	Rice Ragi	–	W: 0.81 We: 1.62 Gc: 49.54 T: 51.97	6.11	1.07	7.25	–	Majjigenahalli	157.
Bhadravati Urban Agglomeration–3	EA	Rice Ragi	–	Gc: 59.82 T: 59.82	–	2.90	5.65	N: 2, M: 2	Gowdarahalli	158.
Bhadravati Urban Agglomeration–4	EA	Rice Ragi	–	We: 8.39 Gc: 144.06 T: 152.45	7.55	13.19	32.73	N: 5, C: 1 T: 2	Babahalli	159.
Bhadravati Urban Agglomeration–6	EA	Rice Ragi	–	Gc: 248.31 R: 2.02 T: 250.33	26.93	–	96.68	N: 5, M: 2 T: 1	Kagekodamagge	160.
Bhadravati Urban Agglomeration–8	EA	Rice Ragi	–	Gc: 190.47 R: 3.86 T: 194.33	19.55	–	62.20	N: 10, M: 2 T: 1	Thallikatte	161.
Bhadravati Urban Agglomeration–9	EA	Rice Ragi	–	We: 8.09 Gc: 272.94 T: 281.03	49.69	1.42	98.36	N: 10, T: 1	Nagathibelagalu	162.
Bhadravati Urban Agglomeration–14	EA	Rice Ragi	–	We: 7.07 Gc: 135.36 T: 142.43	25.33	35.69	22.64	T: 1	Hosahalli	163.
Bhadravati Urban Agglomeration–13	EA	Rice Ragi	–	Gc: 206.30 T: 206.30	33.35	–	13.57	–	Kalpanahalli	164.
Bhadravati Urban Agglomeration–10	EA	Rice Ragi	–	Gc: 315.88 T: 315.88	58.74	10.73	70.92	N: 3, M: 1	Seetharamapura	165.
Bhadravati Urban Agglomeration–13	EA	Rice Ragi	–	We: 8.40 Gc: 203.54 T: 211.94	48.55	–	451.04	N: 2, M: 2 T: 3	Attigunda	166.
				W: 45.39 We: 196.63 Tk: 836.23 Gc: 19228.68 R: 18.06						
			12602.12	**T: 20324.99**	**7701.73**	**16950.37**	**9175.99**			**Total**

CHANNAGIRI TALUK

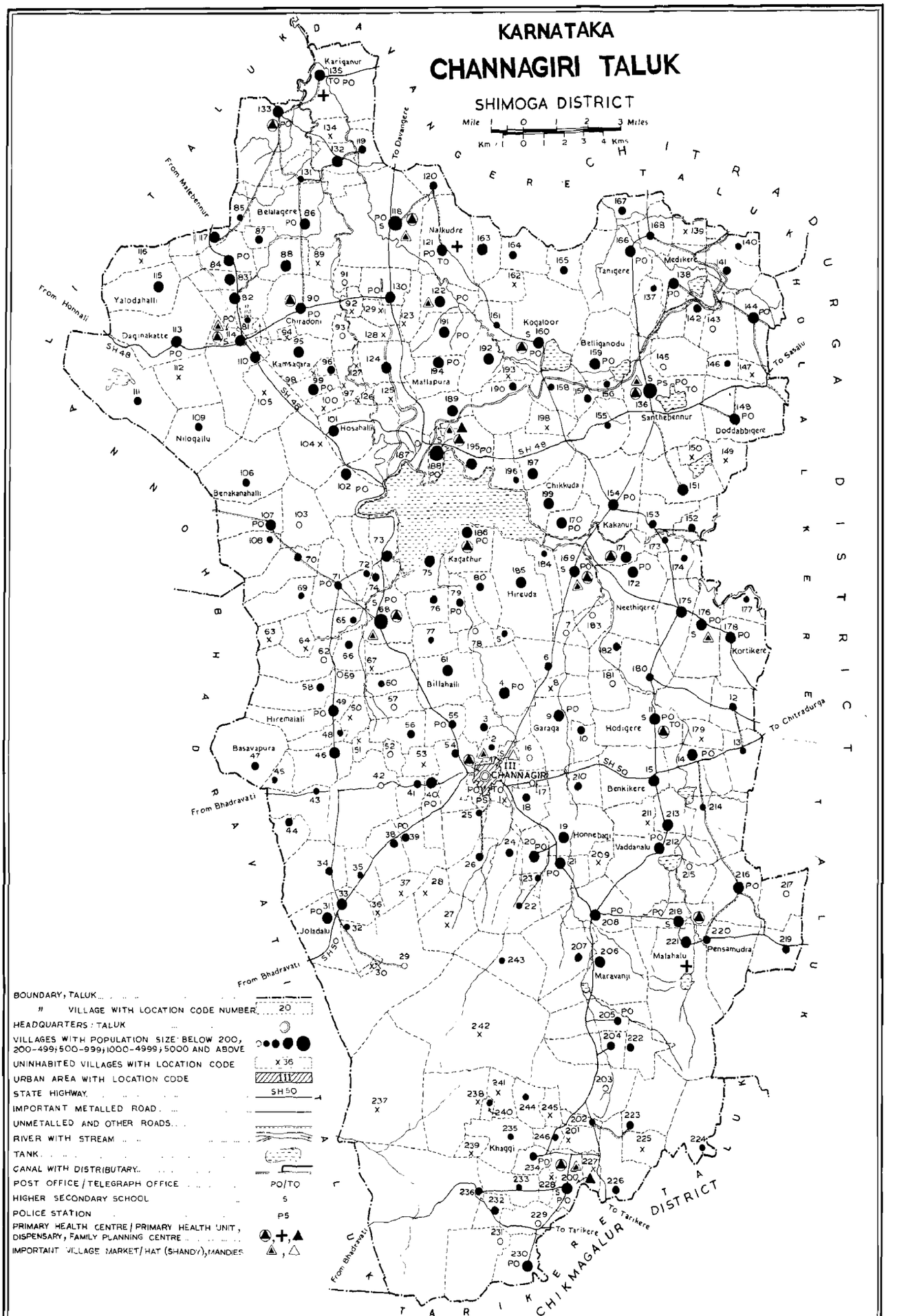

Based upon Survey of India map with the permission of the Surveyor General of India

© Government of India Copyright, 1986.

ALPHABETICAL LIST OF VILLAGES
TALUK : CHANNAGIRI

Sl. No.	Name of village	1981 Census L.C. No.	Population 1971	Population 1981
1	2	3	4	5
1.	Agarabannihatti	4	1416	1720
2.	Ajjihalli	40	1329	1648
3.	Akalikatte	78	–	11
4.	Alur	192	893	1268
5.	Anapura	77	242	309
6.	Arasinaghatta	73	886	1157
7.	Arehalli	132	828	1084
8.	Arlikatte	152	487	604
9.	Astapnahalli	65	265	423
10.	Athigatta (Attigatta)	225	–	–
11.	Avalaghatta	198	–	–
12.	Bannihatti	213	1138	1259
13.	Basavanahalli	228	–	–
14.	Basavapura	47	584	739
15.	Basavapura	91	–	5
16.	Basavapura	231	81	105
17.	Beedugondanahalli	222	842	778
18.	Belalagere	86	2221	2680
19.	Belavanthanahalli	67	–	–
20.	Belliganodu (Belliganud)	159	989	1124
21.	Benakanahalli	106	398	586
22.	Benakanahalli	211	–	–
23.	Benkikere	15	887	1122
24.	Bettakadur	219	532	613
25.	Bhimanere	165	431	533
26.	Billahalli	61	810	1008
27.	Bommenahalli	174	200	248
28.	Bulnaikanahalli (Bullanaikanahalli)	112	–	–
29.	Bulsagara	79	715	782
30.	Bussenahalli	3	795	936
31.	Byranahalli	59	129	160
32.	Byrapura	127	–	–
33.	Channagiri (Rural)	1	–	–
34.	Channapura	197	999	1207
35.	Chennenahalli	52	159	198
36.	Channeshapura Alias Hiremadalu	46	858	1008
37.	Chickdevarahalli	183	69	85
38.	Chickkbennur	155	288	467
39.	Chikgangoor	176	1581	1770
40.	Chikkabbigere	146	215	300
41.	Chikkamadalu	48	171	374
42.	Chikkamalali	50	–	–
43.	Chikkamalali (Chikkamalalu)	240	312	267
44.	Chikkasandi	244	239	223
45.	Chikkogalur	158	322	351
46.	Chikkuda	199	829	1002
47.	Chikkulikere	54	551	619
48.	Chikkurubarahalli	87	491	733
49.	Chiradoni	62	32	82
50.	Chiradoni	90	2864	4067
51.	Daginakatte	113	2458	3511
52.	Dandigenahalli	23	226	285
53.	Dasarahosalli	239	–	–
54.	Devarahalli	169	2713	3127
55.	Diggenahalli	24	448	516
56.	Doddabbigere	148	1269	1754
57.	Doddaghatta	130	2296	2656
58.	Doddamalali (Doddamalalu)	238	–	–
59.	Dodderikatte	153	499	630
60.	Dondraghatta	42	3	6
61.	Donihalli	55	542	591
62.	Durgadabasavapura	242	–	–
63.	Durvigere	230	1654	1702
64.	Eraganahalli (Eeraganahalli)	164	503	672
65.	Galihalli	60	326	443
66.	Gangondanahalli	223	426	672
67.	Ganduganahanklu (Ganduganahankalu)	243	52	216
68.	Garaga	9	1223	1408
69.	Garagadakatte	64	–	–
70.	Giriyapura	161	219	393
71.	Gollarahalli	157	539	757
72.	Gondihosalli	224	247	275
73.	Gopanhal	35	142	215
74.	Goppenahalli	218	2088	2308
75.	Gullehalli	6	682	741
76.	Gurupura	16	21	14
77.	Hagedahalli	45	174	220
78.	Hakkihalli	241	–	–
79.	Halakanahalu	207	543	542
80.	Hallimallapura	190	404	530
81.	Hanumalapura	202	–	251
82.	Hanumanahalli	149	–	–
83.	Haralagatta (Haralakatta)	214	371	458
84.	Harlipura	117	838	1255
85.	Haronahalli	39	642	760
86.	Haronahalli	97	–	–
87.	Harosagara	82	858	1084
88.	Hatti	80	810	884
89.	Hebbalagere	14	1243	1468
90.	Hiregangoor	175	1272	1510
91.	Hirekurubarahalli	93	67	98
92.	Hiremalali	49	1212	1431
93.	Hireuda	185	1087	1186
94.	Hodigere	11	2872	3309
95.	Honnaikanahalli	10	486	632
96.	Honnebagi	19	1479	1872
97.	Honnemaradahalli	173	395	426
98.	Hosahalli	32	171	301
99.	Hosahalli	101	451	1132
100.	Hosahalli	147	–	–

ALPHABETICAL LIST OF VILLAGES
TALUK : CHANNAGIRI

Sl. No.	Name of village	1981 Census L.C. No.	Population 1971	Population 1981
1	2	3	4	5
101.	Hosakere	114	2287	3541
102.	Hurlihalli	116	–	–
103.	Ittige	75	1002	1163
104.	Jakkali	196	291	352
105.	Jammapura	204	555	589
106.	Joladalu	31	849	1110
107.	Kabbala	124	1393	2203
108.	Kablikatte	28	–	–
109.	Kadaranahalli	119	474	528
110.	Kagathur	186	1640	1788
111.	Kakanur	154	1644	1843
112.	Kalkere	203	–	5
113.	Kallenahalli	143	–	33
114.	Kallenhalli	134	–	–
115.	Kamanahalli	162	–	–
116.	Kamsagara	95	896	1266
117.	Kanchiganahalu	216	1496	1795
118.	Kanchugaranahalli	111	605	831
119.	Kanivebilachi	99	1912	2455
120.	Karekatte	191	2222	3212
121.	Kariganur	135	2975	3171
122.	Karkikere	227	–	–
123.	Kasettihalli	131	327	460
124.	Kashipura	189	804	1133
125.	Kathalgere	133	2829	4464
126.	K. Basavanahalli	51	–	–
127.	Kempanahalli	163	1136	2058
128.	Kenchapura	181	10	10
129.	Kengapura	96	565	688
130.	Kerebilachi	188	3633	5089
131.	K. Ganadakatte	33	762	1012
132.	Khaggi	235	420	420
133.	Kodagikere	232	481	516
134.	Kogaloor	160	2683	3190
135.	Kolkere	201	80	–
136.	Komaranahalli	37	–	–
137.	Komaranahalli	107	706	1135
138.	Komaranahalli	140	154	211
139.	Komaranahalli	215	118	138
140.	Kondadahalli	170	1331	1488
141.	Kortikere	178	1424	1544
142.	Kotehalu	83	672	1087
143.	Kudligere	193	–	–
144.	Kukwada	29	–	68
145.	Kulenur (Kulenoor)	151	840	1148
146.	Kulumenahalli	89	–	–
147.	Laxmisagara	25	315	426
148.	Laxmisagara	92	–	–
149.	Laxmisagara	177	323	288
150.	Lingadahalli	71	820	914
151.	Linganagathihalli	150	–	–
152.	Machanaikanahalli	18	591	666
153.	Machanaikanahalli Kaval	17	–	87
154.	Madapura	13	267	334
155.	Madenahalli	44	436	687
156.	Madhuranaikanahalli	103	109	158
157.	Mahadevapura	217	61	106
158.	Malahalu	221	2026	2325
159.	Mallapura	194	1442	1727
160.	Malligenahalli	108	343	438
161.	Malligere	26	612	645
162.	Mandaganahalu	30	–	–
163.	Mangenahalli	8	–	–
164.	Mangenahalli	137	221	391
165.	Mantraghatta	76	629	685
166.	Marabanahalli	84	1002	1292
167.	Maradi	167	557	779
168.	Maravanji	206	1458	1804
169.	Masanikere	226	450	519
170.	Mavinahole	22	163	283
171.	Mavinakatte	43	314	467
172.	Medikere	138	1420	1769
173.	Medugondanahalli	205	585	785
174.	Megyathanahalli	245	–	–
175.	Melanaikanakatte	58	454	596
176.	Miyapura	120	397	541
177.	Mohidinpura	104	–	–
178.	Muddenahalli	2	303	362
179.	Mudigere	56	781	953
180.	Mugalihalli	234	644	605
181.	Nagenahalli	36	–	–
182.	Nagenahalli	145	201	199
183.	Nalkudre	121	1745	3181
184.	Nallur	68	4137	5900
185.	Narasettihalli	210	587	662
186.	Narasipura	139	–	–
187.	Navilehalu	122	2097	2845
188.	N. Basavanahalli	69	242	303
189.	Neethigere	172	1111	1206
190.	Nellihanklu (Nellihankalu)	246	372	381
191.	N. Ganadakatte	70	676	790
192.	Nilogallu	109	441	628
193.	Nuggehalli	171	1367	1552
194.	Pandogere	53	–	–
195.	Pandomatti	208	2674	2939
196.	Pensamudra	220	452	507
197.	Pillankatte	98	–	–
198.	Rajagondanahalli	21	1136	1238
199.	Ramagondanahalli	129	–	–
200.	Ramagondanahalli	184	361	443
201.	Ramasagara	100	–	–
202.	Rampura	123	–	–
203.	Ramenahalli	182	478	674

ALPHABETICAL LIST OF VILLAGES
TALUK : CHANNAGIRI

Sl. No.	Name of village	1981 Census L.C. No.	Population 1971	Population 1981
1	2	3	4	5
204.	Rangapura	7	88	143
205.	Rangapura	237	–	–
206.	Reddihalli	85	163	204
207.	Rudrapura	102	976	1112
208.	Sagarapet	81	316	441
209.	Sangahalli	88	914	1569
210.	Santhebennur	136	5894	7394
211.	Sarathi	34	445	540
212.	Savehadlu	209	–	–
213.	Settihalli	12	680	811
214.	Shankaripura	233	412	435
215.	Shivagangehal	63	–	–
216.	Shivpuradal	27	–	–
217.	Siddanamatha	144	1128	1300
218.	Siddapura	72	222	262
219.	Siddapura	125	–	–
220.	Somanahalu	156	162	215
221.	Somasettihalli	74	520	662
222.	Somlapura	195	2188	2612
223.	Sringarabagu	110	1106	1277
224.	Sripura	5	218	282
225.	Sulekere	187	15	157
226.	Sunnagere	41	514	596
227.	Tanigere	166	1653	2112
228.	Tavarekere	200	1772	2084
229.	Thilineerkatte	66	244	543
230.	Thimlapura	57	61	77
231.	Thimlapura (Jodi)	179	–	–
232.	Thippagondanahalli	20	1305	1131
233.	Thyavanige	118	3798	5355
234.	Topenahalli	142	647	683
235.	Ubrani	236	574	582
236.	Uduva	128	–	–
237.	Upanaikanahalli	168	410	624
238.	Vaddanalu (Vaddanahalu)	212	2185	2325
239.	Veerapura	94	–	–
240.	Veerapura	229	76	118
241.	Vylipura	105	–	–
242.	Yakkegondi	126	–	–
243.	Yalodahalli	115	1206	1688
244.	Yarehalli	38	365	650
245.	Yekkegondi	141	474	563
246.	Yeragattihalli	180	548	707

§§§§§

TALUK : CHANNAGIRI

L.C. No.	Name of Village	Total area of the Village (in hectares and ares)	Total Population and number of households		Amenities available (if not available within a village, a dash (—) may be shown in the column and next to it in brackets, the distance in broad ranges viz., –5 kms. 5–10 kms. and 10+ kms of the nearest place where the facility is available may be given).						Approach to Village
					Educational	Medical	Drinking Water	Post and Telegraph	Day or days of the market/hat if any	Communi-cations (Bus stop, Railway Station, Waterway)	
1	2	3	4a	4b	5	6	7	8	9	10	11
1.	Channagiri (Rural)	407.85				UN-INHABITED					
2.	Muddenahalli	303.46	362	52	P	–(–5)	W,Hp	–(–5)	–(–5)	BS	PR
3.	Bussenahalli	270.63	936	137	P,M	–(–5)	W,Hp	–(–5)	–(–5)	–(–5)	KR
4.	Agarabannihatti	771.13	1720	291	P(3),M(2)	–(–5)	W,Hp,Tk	PO	–(–5)	BS	KR
5.	Sripura	75.72	282	47	–(–5)	–(5–10)	W,Hp	–(–5)	–(5–10)	BS	PR
6.	Gullehalli	504.22	741	121	P,M	–(–5)	W,Hp	–(–5)	–(–5)	BS	PR
7.	Rangapura	194.70	143	24	–(–5)	–(–5)	W	–(–5)	–(–5)	–(–5)	KR
8.	Mangenahalli	242.53				UN-INHABITED					
9.	Garaga	712.54	1408	228	P,M	–(5–10)	W,Hp	PO	–(5–10)	BS	PR
10.	Honnaikanahalli	216.20	632	87	P	–(–5)	W,Hp	–(–5)	–(5–10)	–(–5)	PR
11.	Hodigere	1236.78	3309	524	P(3),M(2), H	PHU	W,Hp	PTO Phone	–(5–10)	BS	PR
12.	Settihalli	416.80	811	119	P,M	–(–5)	W,Hp	–(–5)	–(–5)	BS	PR
13.	Madapura	436.65	334	52	P	–(–5)	W,Hp	–(–5)	–(–5)	BS	PR
14.	Hebbalagere	635.83	1468	234	P,M	–(–5)	W,Hp	PO	–(–5)	BS	PR
15.	Benkikere	777.56	1122	186	P	–(–5)	W,Hp	–(–5)	–(5–10)	BS	PR
16.	Gurupura	173.81	14	2	–(–5)	–(–5)	W	–(–5)	–(–5)	BS	KR
17.	Machanaikanahalli Kaval	147.82	87	22	–(–5)	–(–5)	W	–(–5)	–(–5)	BS	KR
18.	Machanaikanahalli	270.65	666	104	P	–(–5)	W,Hp	–(–5)	–(–5)	–(–5)	PR
19.	Honnebagi	810.77	1872	266	P(2),M	–(–5)	W,Hp	–(–5)	–(–5)	BS	PR
20.	Thippagondanahalli	303.81	1131	196	P,M	–(–5)	W,Hp	PO	–(5–10)	–(–5)	KR
21.	Rajagondanahalli	499.48	1238	184	P,M	–(–5)	W,Hp	PO	–(–5)	BS	PR
22.	Mavinahole	467.68	283	53	P	–(–5)	W,Hp	–(–5)	–(–5)	–(–5)	KR

DIRECTORY
LAND USE

TALUK : CHANNAGIRI

Nearest Town and distance (in Km.)	Power Supply	Staple Food	Land use (area under different types of land use in hectares and ares)					Remarks including any place of religious, historical or archaeo-logical interest.	Name of Village	L.C. No.
			Forest	Irrigated (by source of irrigation)	Un-irrigated	Culturable waste (including gauchar and groves)	Area not available for cultivation			
12	13	14	15	16	17	18	19	20	2	1
UN-INHABITED			22.46	We : 16.19 Tk : 51.00 T : 67.19	315.57	2.63	–		Channagiri (Rural)	1.
Channagiri–1	EA	Ragi Jowar	19.45	We : T : 9.89	222.82	38.07	13.23	N : 2	Muddenahalli	2.
Channagiri–2	EA	Ragi Jowar	9.86	We : 36.02 T : 36.02	173.20	36.92	14.63	N : 3, M : 1	Bussenahalli	3.
Channagiri–3	EA	Ragi Jowar	19.58	We : 24.28 Tk : 24.28 T : 48.56	567.49	109.83	25.67	N : 4	Agarabannihatti	4.
Channagiri–6	EA	Ragi Jowar	–	Tk : 6.69 T : 6.69	65.71	3.27	0.05	–	Sripura	5.
Channagiri–7	EA	Ragi Jowar	6.85	We : 3.49 T : 3.49	399.22	86.88	7.78	N : 2	Gullehalli	6.
Channagiri–9	EA	Ragi Jowar	–	We : 2.42 T : 2.42	166.86	18.17	7.25	–	Rangapura	7.
UN-INHABITED				We : 5.06 T : 5.06	215.14	21.88	0.45	–	Mangenahalli	8.
Channagiri–6	EA	Ragi Jowar	18.06	We : 77.12 T : 77.12	505.65	95.79	15.92	–	Garaga	9.
Channagiri–6	EA	Ragi Jowar	75.02	We : 1.32 T : 1.32	106.86	26.64	6.36	–	Honnaikanahalli	10.
Channagiri–10	EA	Ragi Jowar	199.76	We : 20.24 Tk : 79.94 T : 100.18	736.69	149.62	50.53	N : 50, M : 2 T : 2, A–I	Hodigere	11.
Channagiri–13	EA	Ragi Jowar	–	We : 2.02 T : 2.02	356.68	55.48	2.62	N : 2	Settihalli	12.
Channagiri–12	EA	Ragi Jowar	–	We : 8.63 T : 8.63	338.43	75.98	13.61	N : 1	Madapura	13.
Channagiri–10	EA	Ragi Jowar	–	We : 6.07 Tk : 57.20 T : 63.27	448.77	110.80	12.99	N : 3	Hebbalagere	14.
Channagiri–9	EA	Ragi Jowar	152.69	We : 11.80 Tk : 64.90 T : 76.70	385.70	138.21	24.26	N : 5	Benkikere	15.
Channagiri–3	EA	Ragi Jowar	–	–	168.97	2.24	2.60	N : 1	Gurupura	16.
Channagiri–2	EA	Ragi Jowar	–	We : 22.94 T : 22.94	117.64	3.20	4.04	–	Machanaikanahalli Kaval	17.
Channagiri–2	EA	Ragi Jowar	28.73	We : 9.09 T : 9.09	219.24	5.74	7.85	N : 2	Machanaikanahalli	18.
Channagiri–3	EA	Ragi Jowar	90.72	Tk : 59.41 T : 59.41	533.29	101.81	25.54	N : 4, M : 2	Honnebagi	19.
Channagiri–6	EA	Ragi Jowar	7.16	We : 19.32 T : 19.32	252.93	6.52	17.88	N : 3	Thippagondana-halli	20.
Channagiri–5	EA	Ragi Jowar	7.35	Tk : 24.77 T : 24.77	369.63	78.62	19.11	N : 4	Rajagondanahalli	21.
Channagiri–6	EA	Ragi Jowar	165.52	We : 1.07 T : 1.07	130.30	153.07	17.72	N : 2	Mavinahole	22.

TALUK : CHANNAGIRI

L.C. No.	Name of Village	Total area of the Village (in hectares and ares)	Total Population and number of households		Amenities available (if not available within a village, a dash (—) may be shown in the column and next to it in brackets, the distance in broad ranges viz., -5 kms. 5–10 kms. and 10+ kms of the nearest place where the facility is available may be given).						Approach to Village
					Educational	Medical	Drinking Water	Post and Telegraph	Day or days of the market/hat if any	Communi-cations (Bus stop, Railway Station, Waterway)	
1	2	3	4a	4b	5	6	7	8	9	10	11
23.	Dandigenahalli	74.51	285	47	P	–(–5)	W,Hp	–(–5)	–(5–10)	–(–5)	KR
24.	Diggenahalli	688.98	516	75	P	–(–5)	W,Hp	–(–5)	–(–5)	–(–5)	KR
25.	Laxmisagara	445.28	426	72	P	–(–5)	W,Hp	–(–5)	–(–5)	–(–5)	KR
26.	Malligere	382.80	645	110	P	–(–5)	W,Hp	–(–5)	–(–5)	–(–5)	KR
27.	Shivpuradal	590.61				UN-INHABITED					
28.	Kablikatte	243.24				UN-INHABITED					
29.	Kukwada	1964.50	68	13	–(–5)	–(–5)	W,Hp	–(–5)	–(10+)	–(–5)	KR
30.	Mandaganahalu	45.00				UN-INHABITED					
31.	Joladalu	712.47	1110	203	P,M	RP	W,Hp	PO	–(10+)	BS	PR
32.	Hosahalli	285.92	301	54	P	–(–5)	W,Hp	–(–5)	–(10+)	–(–5)	PR
33.	K. Ganadakatte	259.63	1012	160	P	–(–5)	W,Hp	–(–5)	–(5–10)	BS	PR
34.	Sarathi	743.74	540	90	P(2)	–(–5)	W,Hp	–(–5)	–(5–10)	BS	PR
35.	Gopanhal	286.99	215	30	P	–(–5)	W,Hp	–(–5)	–(5–10)	BS	PR
36.	Nagenahalli	57.11				UN-INHABITED					
37.	Komaranahalli	211.10				UN-INHABITED					
38.	Yarehalli	406.65	650	110	P	–(–5)	W,Hp	–(–5)	–(–5)	BS	PR
39.	Haronahalli	350.73	760	126	P(2),M	–(–5)	W,Hp	PO	–(–5)	BS	PR
40.	Ajjihalli	295.03	1648	248	P,M	–(–5)	W,Hp	PO	–(–5)	BS	PR
41.	Sunnagere	220.25	596	98	P	–(–5)	W,Hp	–(–5)	–(–5)	BS	PR
42.	Dondraghatta	1061.69	6	1	–(–5)	–(–5)	Tk	–(–5)	–(–5)	BS	PR
43.	Mavinakatte	464.43	467	92	P	–(–5)	W,Hp	–(–5)	–(5–10)	BS	PR
44	Madenahalli	273.68	687	122	P	–(5–10)	W,Hp	–(–5)	–(5–10)	BS	PR
45.	Hagedahalli	161.94	220	43	–(–5)	–(5–10)	W,Hp	–(5–10)	–(5–10)	–(–5)	KR

DIRECTORY
LAND USE

TALUK : CHANNAGIRI

Nearest Town and distance (in Km.)	Power Supply	Staple Food	Land use (area under different types of land use in hectares and ares) Forest	Irrigated (by source of irrigation)	Un-irrigated	Culturable waste (including gauchar and groves)	Area not available for cultivation	Remarks including any place of religious, historical or archaeo-logical interest.	Name of Village	L.C. No.
12	13	14	15	16	17	18	19	20	2	1
Channagiri–6	EA	Ragi Jowar	6.11	–	54.60	9.82	3.98	–	Dandigenahalli	23.
Channagiri–2	EA	Ragi Jowar	151.42	We : 28.92 T : 28.92	370.95	122.94	14.75	N : 3	Diggenahalli	24.
Channagiri–3	EA	Ragi Jowar	61.14	We : 14.16 T : 14.16	197.60	166.76	5.62	N : 2	Laxmisagara	25.
Channagiri–5	EA	Ragi Jowar	91.62	We : 7.65 T : 7.65	140.86	136.32	6.35	N : 1	Malligere	26.
UN-INHABITED			539.30	–	9.94	41.37	–	–	Shivpuradal	27.
UN-INHABITED			243.24	–	–	–	–	–	Kablikatte	28.
Channagiri–15	–	Ragi Jowar	1964.50	–	–	–	–	–	Kukwada	29.
UN-INHABITED			45.00	–	–	–	–	–	Mandaganahalu	30.
Channagiri–10	EA	Ragi Jowar	143.38	We : 5.51 T : 5.51	42.16	507.51	13.91	N : 4, M : 1 A–II	Joladalu	31.
Channagiri–12	EA	Ragi Jowar	211.52	–	49.54	22.95	1.91		Hosahalli	32.
Channagiri–8	EA	Ragi Jowar	56.86	We : 17.76 T : 17.76	100.79	73.15	11.07	N : 2	K. Ganadakatte	33.
Channagiri–10	EA	Ragi Jowar	396.14	We : 8.65 Tk : 24.34 T : 32.99	116.73	189.29	8.59	N : 6	Sarathi	34.
Channagiri–6	EA	Ragi Jowar	31.34	We : 5.53 T : 5.53	141.70	97.67	10.75	N : 2	Gopanhal	35.
UN-INHABITED			49.78	–	–	–	7.33	–	Nagenahalli	36.
UN-INHABITED			138.41	–	72.69	–	–	–	Komaranahalli	37.
Channagiri–5	EA	Ragi Jowar	50.96	We : 4.05 Tk : 32.39 T : 36.44	141.11	167.85	10.29	N : 1	Yarehalli	38.
Channagiri–4	EA	Ragi Jowar	190.84	We : 16.34 Tk : 9.54 T : 25.88	107.79	14.38	11.84	N : 5	Haronahalli	39.
Channagiri–2	EA	Ragi Jowar	86.83	Tk : 15.34 T : 15.34	106.49	74.62	11.75	N : 6, T : 1	Ajjihalli	40.
Channagiri–3	EA	Ragi Jowar	5.30	We : 12.34 Tk : 32.48 T : 44.82	127.45	34.55	8.13	N : 3	Sunnagere	41.
Channagiri–4	–	Ragi Jowar	294.18	Tk : 41.63 T : 41.63	489.13	226.15	10.60	–	Dondraghatta	42.
Channagiri–8	EA	Ragi Jowar	152.02	Tk : 32.00 T : 32.00	112.13	163.83	4.45	N : 2	Mavinakatte	43.
Channagiri–9	–	Ragi Jowar	43.17	Tk : 6.18 T : 6.18	124.81	94.89	4.63	–	Madenahalli	44.
Channagiri–11	–	Ragi Jowar	53.96	Tk : 6.88 T : 6.88	78.92	13.03	9.15	–	Hagedahalli	45.

TALUK : **CHANNAGIRI**

L.C. No.	Name of Village	Total area of the Village (in hectares and ares)	Total Population and number of households		Amenities available (if not available within a village, a dash (—) may be shown in the column and next to it in brackets, the distance in broad ranges viz., –5 kms. 5–10 kms. and 10+ kms of the nearest place where the facility is available may be given).						Approach to Village
					Educational	Medical	Drinking Water	Post and Telegraph	Day or days of the market/hat if any	Communi-cations (Bus stop, Railway Station, Waterway)	
1	2	3	4a	4b	5	6	7	8	9	10	11
46.	Channeshapura	503.08	1008	161	P,M	–(–5)	W,Hp	–(–5)	–(–5)	BS	PR
47.	Basavapura	871.70	739	133	P	–(–5)	W,Hp,C	–(–5)	–(–5)	–(–5)	KR
48.	Chikkamadalu	194.95	374	85	P	–(–5)	W,Hp	–(–5)	–(–5)	BS	PR
49.	Hiremalali	517.63	1431	224	P(2),M	–(–5)	W,Hp	PO	–(–5)	BS	PR
50.	Chikkamalali	168.79				UN-INHABITED					
51.	K. Basavanahalli	90.57				UN-INHABITED					
52.	Chennenahalli	144.95	198	39	P	–(5–10)	W,Hp	–(5–10)	–(5–10)	–(–5)	KR
53.	Pandogere	202.18				UN-INHABITED					
54.	Chikkulikere	487.22	619	106	P	–(–5)	W,Hp	–(–5)	–(–5)	BS	PR
55.	Donihalli	287.90	591	92	P	–(–5)	W,Hp	PO	–(–5)	BS	PR
56.	Mudigere	346.44	953	162	P,M	–(–5)	W,Hp	–(–5)	–(–5)	–(–5)	KR
57.	Thimlapura	294.07	77	13	–(–5)	–(–5)	W,Hp	–(–5)	–(–5)	BS	PR
58.	Melanaikanakatte	550.45	596	105	P	–(–5)	W,Hp	–(–5)	–(–5)	–(–5)	KR
59.	Byranahalli	182.55	160	26	P	–(–5)	W	–(–5)	–(–5)	–(–5)	PR
60.	Galihalli	280.18	443	74	P(2)	–(–5)	W,Hp	–(–5)	–(–5)	–(–5)	KR
61.	Billahalli	641.18	1008	145	P,M	–(–5)	W,Hp	–(–5)	–(–5)	–(–5)	KR
62.	Chiradoni	528.05	82	15	–(–5)	–(–5)	W	–(–5)	–(–5)	–(–5)	KR
63.	Shivagangehal	126.78				UN-INHABITED					
64.	Garagadakatte	262.96				UN-INHABITED					
65.	Astapnahalli	327.83	423	47	P	–(–5)	W,Hp	–(–5)	–(–5)	BS	PR
66.	Thilineerkatte	253.73	543	86	P	–(–5)	W	–(–5)	–(–5)	BS	PR
67.	Belavanthanahalli	293.88				UN-INHABITED					

DIRECTORY
LAND USE

TALUK : CHANNAGIRI

Nearest Town and distance (in Km.)	Power Supply	Staple Food	Land use (area under different types of land use in hectares and ares) Forest	Irrigated (by source of irrigation)	Un-irrigated	Culturable waste (including gauchar and groves)	Area not available for cultivation	Remarks including any place of religious, historical or archaeo-logical interest.	Name of Village	L.C. No.
12	13	14	15	16	17	18	19	20	2	1
Channagiri–10	EA	Ragi Jowar	142.44	Tk : 83.90 T : 83.90	144.16	123.76	8.82	N : 6	Channeshapura	46.
Channagiri–14	EA	Ragi Jowar	463.63	Gc : 141.65 T : 141.65	141.85	122.55	2.02	–	Basavapura	47.
Channagiri–11	EA	Ragi Jowar	46.89	Tk : 41.23 T : 41.23	56.53	46.61	3.69	N : 4	Chikkamadalu	48.
Channagiri–13	EA	Ragi Jowar	222.98	Tk : 63.62 T : 63.62	169.85	55.09	6.09	N : 7	Hiremalali	49.
UN-INHABITED			–	Tk : 26.50 T : 26.50	115.39	23.72	3.18	–	Chikkamalali	50.
UN-INHABITED			10.12	Tk : 1.56 T : 1.56	70.00	6.90	1.99	–	K. Basavanahalli	51.
Channagiri–6	–	Ragi Jowar	21.62	Tk : 22.34 T : 22.34	88.19	5.66	7.14	–	Chennenahalli	52.
UN-INHABITED			10.64	Tk : 20.38 T : 20.38	164.43	1.54	5.19	–	Pandogere	53.
Channagiri–1	EA	Ragi Jowar	58.65	We : 4.05 Tk : 51.89 T : 55.94	317.88	14.90	39.85	N : 10, M : 3 T : 1	Chikkulikere	54.
Channagiri–3	EA	Ragi Jowar	12.23	We : 7.05 Tk : 32.58 T : 39.63	201.19	19.43	15.42	N : 5	Donihalli	55.
Channagiri–6	EA	Ragi Jowar	41.54	We : 4.24 Tk : 45.73 T : 49.97	240.70	0.45	13.78	N : 3, M : 1 T : 1	Mudigere	56.
Channagiri–5	EA	Ragi Jowar	–	Tk : 26.38 T : 26.38	212.12	45.41	10.16	–	Thimlapura	57.
Channagiri–10	EA	Ragi Jowar	252.83	Tk : 77.36 T : 77.36	105.83	108.63	5.80	–	Melanaikanakatte	58.
Channagiri–11	–	Ragi Jowar	10.31	Tk : 18.45 T : 18.45	95.42	52.04	6.33	–	Byranahalli	59.
Channagiri–8	EA	Ragi Jowar	21.44	Tk : 34.28 T : 34.28	211.65	4.93	7.88	–	Galihalli	60.
Channagiri–6	EA	Ragi Jowar	24.35	We : 2.48 Tk : 76.14 T : 78.62	449.44	79.94	8.83	–	Billahalli	61.
Channagiri–8	EA	Ragi Jowar	–	Tk : 38.69 T : 38.69	147.14	336.98	5.24	–	Chiradoni	62.
UN-INHABITED			126.38	–	–	–	0.40	–	Shivagangehal	63.
UN-INHABITED			135.43	We : 29.95 T : 29.95	96.21	–	1.37	–	Garagadakatte	64.
Channagiri–11	EA	Ragi Jowar	73.98	We : 14.80 T : 14.80	153.19	81.17	4.69	–	Astapnahalli	65.
Channagiri–13	–	Ragi Jowar	20.33	Tk : 42.01 T : 42.01	113.15	70.07	8.17	–	Thilineerkatte	66.
UN-INHABITED			39.70	Tk : 22.43 T : 22.43	204.27	22.75	4.73	–	Belavanthana-halli	67.

TALUK : **CHANNAGIRI**

L.C. No.	Name of Village	Total area of the Village (in hectares and ares)	Total Population and number of households		Amenities available (if not available within a village, a dash (—) may be shown in the column and next to it in brackets, the distance in broad ranges viz., –5 kms. 5–10 kms. and 10+ kms of the nearest place where the facility is available may be given).						Approach to Village
					Educational	Medical	Drinking Water	Post and Telegraph	Day or days of the market/hat if any	Communi-cations (Bus stop, Railway Station, Waterway)	
1	2	3	4a	4b	5	6	7	8	9	10	11
68.	Nallur	492.83	5900	908	P(4),M(3) H	PHU	W,T Hp,Tk	PO Phone	Wednesday	BS	PR
69.	N. Basavanahalli	463.73	303	52	P	–(–5)	W,Hp	–(–5)	–(–5)	–(–5)	KR
70.	N. Ganadakatte	477.48	790	117	P	–(–5)	W	–(–5)	–(–5)	–(–5)	KR
71.	Lingadahalli	473.64	914	153	P,M	–(–5)	W,Hp	PO	–(–5)	BS	PR
72.	Siddapura	393.79	262	33	–(–5)	–(–5)	W,Hp,C	–(–5)	–(–5)	BS	PR
73.	Arasinaghatta	392.69	1157	180	P(3)	–(–5)	W,Hp,C	–(–5)	–(–5)	BS	PR
74.	Somasettihalli	305.23	662	100	P,M	–(–5)	W,Hp	–(–5)	–(–5)	–(–5)	KR
75.	Ittige	328.05	1163	208	P,M	–(–5)	W,Hp	–(–5)	–(–5)	–(–5)	KR
76.	Mantraghatta	316.13	685	123	P	–(–5)	W,Hp	–(–5)	–(–5)	–(–5)	KR
77.	Anapura	295.36	309	56	P	–(–5)	W,Hp	–(–5)	–(–5)	–(–5)	KR
78.	Akalikatte	184.26	11	1	–(–5)	–(–5)	W,Hp	–(–5)	–(–5)	BS	PR
79.	Bulsagara	301.05	782	127	P(2)	–(–5)	W,Hp	PO	–(–5)	–(–5)	KR
80.	Hatti	310.76	884	138	P	–(–5)	W,Hp	–(–5)	–(–5)	BS	KR
81.	Sagarapet	153.63	441	80	P	–(–5)	W	–(–5)	–(–5)	BS	PR
82.	Harosagara	471.67	1084	143	P(2),M	–(–5)	W,Hp	–(–5)	–(–5)	BS	PR
83.	Kotehalu	250.81	1087	162	P,M	–(–5)	W,Hp	–(–5)	–(–5)	BS	PR
84.	Marabanahalli	473.93	1292	184	P	–(–5)	W,Hp	PO	–(–5)	BS	PR
85.	Reddihalli	185.53	204	34	P	–(–5)	W	–(–5)	–(–5)	–(–5)	PR
86.	Belalagere	1056.75	2680	423	P,M	D,Rp	W	PO	–(–5)	BS	PR
87.	Chikkurubarahalli	129.00	733	116	P	–(–5)	W	–(–5)	–(–5)	BS	PR
88.	Sangahalli	426.56	1569	224	P	–(–5)	W,Hp	–(–5)	–(–5)	–(–5)	KR
89.	Kulumenahalli	211.69				UN-INHABITED					
90.	Chiradoni	901.07	4067	656	P,M	PHU	W,Hp	PO	–(–5)	–(–5)	KR
91.	Basavapura	126.46	5	1	–(–5)	–(–5)	W	–(–5)	–(–5)	–(–5)	KR

DIRECTORY
LAND USE

TALUK : **CHANNAGIRI**

Nearest Town and distance (in Km.)	Power Supply	Staple Food	Land use (area under different types of land use in hectares and ares)					Remarks including any place of religious, historical or archaeo-logical interest.	Name of Village	L.C. No.
			Forest	Irrigated (by source of irrigation)	Un-irrigated	Culturable waste (including gauchar and groves)	Area not available for cultivation			
12	13	14	15	16	17	18	19	20	2	1
Channagiri–10	EA	Ragi Jowar	56.27	We : 16.00 Gc : 96.74 T : 112.74	248.83	41.13	33.86	N : 60, M : 3 T : 4, C : 1	Nallur	68.
Channagiri–14	EA	Ragi Jowar	318.98	We : 2.77 T : 2.77	135.04	–	6.94	–	N. Basavanahalli	69.
Channagiri–13	EA	Ragi Jowar	55.76	Tk : 47.56 T : 47.56	182.02	186.61	5.53	–	N. Ganadakatte	70.
Channagiri–12	EA	Ragi Jowar	39.79	Gc : 98.97 T : 98.97	243.88	79.70	11.30	N : 3, M : 1	Lingadahalli	71.
Channagiri–10	EA	Ragi Jowar	144.81	We : 8.15 T : 8.15	126.01	111.65	3.17	N : 5	Siddapura	72.
Channagiri–11	EA	Rice Jowar	148.21	Tk : 22.71 T : 22.71	160.60	49.19	11.98	N : 3	Arasinaghatta	73.
Channagiri–10	EA	Rice Jowar	118.02	Gc : 24.77 T : 24.77	78.66	71.60	12.18	N : 2, M : 2 T : 1	Somasettihalli	74.
Channagiri–11	EA	Ragi Jowar	–	Tk : 18.44 T : 18.44	238.00	58.76	12.85	N : 4	Ittige	75.
Channagiri–10	EA	Ragi Jowar	3.24	Tk : 16.57 T : 16.57	271.93	16.73	7.66	N : 2	Mantraghatta	76.
Channagiri–11	EA	Ragi Jowar	4.73	Tk : 8.05 T : 8.05	248.31	31.71	2.56	N : 2	Anapura	77.
Channagiri–9	EA	Ragi Jowar	10.27	Tk : 10.12 T : 10.12	127.08	32.46	4.33	–	Akalikatte	78.
Channagiri–9	EA	Ragi Jowar	3.51	Tk : 33.66 T : 33.66	237.09	14.15	12.64	N : 4	Bulsagara	79.
Channagiri–8	EA	Ragi Jowar	6.23	Tk : 29.00 T : 29.00	232.93	37.44	5.16	–	Hatti	80.
Honnali–20	EA	Rice Jowar	38.91	Gc : 40.07 T : 40.07	50.66	16.48	7.51	N : 13, M : 1 T : 2	Sagarapet	81.
Honnali–21	EA	Rice	34.32	Gc : 276.81 T : 276.81	54.54	92.02	14.08	N : 5, M : 1 T : 1	Harosagara	82.
Honnali–22	EA	Rice	10.98	Gc : 76.89 T : 76.89	92.12	58.77	12.05	N : 7, M : 1 T : 1	Kotehalu	83.
Honnali–23	EA	Rice	43.86	Gc : 226.63 T : 226.63	145.19	44.55	13.70	N : 3, T : 5 M : 2	Marabanahalli	84.
Honnali–25	EA	Rice	3.08	Gc : 131.93 T : 131.93	27.54	19.63	3.35	N : 1	Reddihalli	85.
Honnali–27	EA	Rice	–	Gc : 728.46 T : 728.46	174.11	137.37	16.81	N : 2, T : 1	Belalagere	86.
Honnali–26	EA	Rice	10.56	Gc : 76.49 T : 76.49	28.42	8.42	5.11	N : 1, M : 1 T : 3	Chikkurubarahalli	87.
Honnali–26	EA	Rice	24.46	Gc : 280.05 T : 280.05	91.20	21.12	9.73	N : 6, T : 4	Sangahalli	88.
UN-INHABITED			8.29	Gc : 142.45 T : 142.45	38.03	16.71	6.21	–	Kulumenahalli	89.
Honnali–21	EA	Rice Jowar	–	Gc : 587.22 T : 587.22	156.00	132.49	25.36	N : 3, M : 2 T : 4	Chiradoni	90.
Honnali–24	EA	Rice Jowar	2.09	Gc : 123.31 T : 123.31	–	–	1.06	–	Basavapura	91.

TALUK : **CHANNAGIRI**

L.C. No.	Name of Village	Total area of the Village (in hectares and ares)	Total Population and number of households		Amenities available (if not available within a village, a dash (—) may be shown in the column and next to it in brackets, the distance in broad ranges viz., –5 kms. 5–10 kms. and 10+ kms of the nearest place where the facility is available may be given).						Approach to Village
					Educational	Medical	Drinking Water	Post and Telegraph	Day or days of the market/hat if any	Communi-cations (Bus stop, Railway Station, Waterway)	
1	2	3	4a	4b	5	6	7	8	9	10	11
92.	Laxmisagara	106.70				UN-INHABITED					
93.	Hirekurubarahalli	161.03	98	18	–(–5)	–(5–10)	W,Hp	–(–5)	–(5–10)	–(–5)	KR
94.	Veerapura	49.46				UN-INHABITED					
95.	Kamsagara	441.26	1266	201	P,M	–(–5)	W,Hp	–(–5)	–(–5)	–(–5)	KR
96.	Kengapura	64.25	688	108	P	–(5–10)	W,Hp	–(–5)	–(5–10)	–(–5)	KR
97.	Haronahalli	204.23				UN-INHABITED					
98.	Pillankatte	58.39				UN-INHABITED					
99.	Kanivebilachi	182.51	2455	426	P,M	–(–5)	W,Hp	PO Phone	–(–5)	BS	PR
100.	Ramasagara	156.66				UN-INHABITED					
101.	Hosahalli	544.13	1132	191	P	–(5–10)	W,Hp	–(–5)	–(5–10)	BS	PR
102.	Rudrapura	498.03	1112	171	P	–(5–10)	W,Hp	PO	–(5–10)	BS	PR
103.	Madhuranaikanahalli	633.49	158	30	P	–(5–10)	W,Hp	–(–5)	–(5–10)	–(–5)	KR
104.	Mohidinpura	731.90				UN-INHABITED					
105.	Vylipura	585.24				UN-INHABITED					
106.	Benakanahalli	948.31	586	101	P	–(5–10)	W,Hp	–(–5)	–(5–10)	–(–5)	KR
107.	Komaranahalli	560.95	1135	154	P(2)	–(5–10)	W,Hp	PO	–(5–10)	BS	PR
108.	Malligenahalli	460.88	438	69	P	–(5–10)	W,Hp	–(–5)	–(5–10)	BS	PR
109.	Nilogallu	688.45	628	90	P	–(5–10)	W,Hp	–(–5)	–(5–10)	–(–5)	KR
110.	Sringarabagu	657.86	1277	183	P	–(–5)	W	–(–5)	–(–5)	BS	PR
111.	Kanchugaranahalli	1453.82	831	145	P	–(–5)	W,Hp	–(–5)	–(5–10)	–(–5)	KR
112.	Bulnaikanahalli	561.59				UN-INHABITED					
113.	Daginakatte	1119.76	3511	512	P,M	–(–5)	W,Hp	PO Phone	–(–5)	BS	PR
114.	Hosakere	153.63	3541	562	P(2),M(2) H(2),PUC	PHU	W,Hp	PO Phone	Monday	BS	PR
115.	Yalodahalli	689.10	1688	261	P,M	–(–5)	W,Hp	–(–5)	–(–5)	–(–5)	KR

DIRECTORY
LAND USE

TALUK : **CHANNAGIRI**

Nearest Town and distance (in Km.)	Power Supply	Staple Food	Land use (area under different types of land use in hectares and ares) Forest	Irrigated (by source of irrigation)	Un-irrigated	Culturable waste (including gauchar and groves)	Area not available for cultivation	Remarks including any place of religious, historical or archaeological interest.	Name of Village	L.C. No.
12	13	14	15	16	17	18	19	20	2	1
UN-INHABITED			–	Gc: 105.53 T: 105.53	–	–	1.17	–	Laxmisagara	92.
Honnali–27	–	Ragi Jowar	–	Gc: 4.34 T: 4.34	152.47	2.07	2.15	N:1	Hirekurubarahalli	93.
UN-INHABITED			–	Gc: 41.71 T: 41.71	–	0.61	7.14	–	Veerapura	94.
Honnali–24	EA	Rice Jowar	60.13	Gc: 303.93 T: 303.93	47.30	20.03	9.87	N:4, M:2 T:2	Kamsagara	95.
Honnali–26	EA	Rice Jowar	–	Gc: 32.78 T: 32.78	27.88	1.36	2.23	N:2	Kengapura	96.
UN-INHABITED			3.27	Gc: 4.34 T: 4.34	154.73	34.75	7.14	–	Haronahalli	97.
UN-INHABITED			9.64	Gc: 33.59 T: 33.59	8.56	2.37	4.23	–	Pillankatte	98.
Honnali–24	EA	Rice Jowar	30.63	Gc: 125.86 T: 125.86	3.21	12.64	10.17	N:8, M:2 T:4	Kanivebilachi	99.
UN-INHABITED			37.43	Gc: 100.75 T: 100.75	–	7.45	11.03		Ramasagara	100.
Channagiri–23	EA	Rice Jowar	128.85	Gc: 279.65 T: 279.65	–	111.04	24.59	N:3	Hosahalli	101.
Channagiri–18	EA	Rice Jowar	254.96	Gc: 35.21 T: 35.21	–	203.56	4.30	N:3	Rudrapura	102.
Channagiri–16	–	Ragi Jowar	75.43	Gc: 326.19 T: 326.19	164.28	62.54	5.05	–	Madhuranaikana-halli	103.
UN-INHABITED			351.36	Gc: 97.13 T: 97.13	119.22	157.42	6.77	–	Mohidinpura	104.
UN-INHABITED			–	–	245.43	336.68	3.13	–	Vylipura	105.
Channagiri–19	EA	Ragi Jowar	488.46	We: 2.02 T: 2.02	173.52	280.05	4.26	N:1	Benakanahalli	106.
Channagiri–18	EA	Ragi Jowar	372.51	We: 8.53 T: 8.53	149.24	24.80	5.87	N:1	Komaranahalli	107.
Channagiri–17	EA	Ragi Jowar	287.08	Tk: 5.59 T: 5.59	125.88	40.01	2.32	N:1	Malligenahalli	108.
Channagiri–19	EA	Ragi Jowar	403.81	–	209.56	69.07	6.01	–	Nilogallu	109.
Honnali–19	EA	Ragi Jowar	404.90	Tk: 30.74 T: 30.74	135.51	78.53	8.18	N:19, M:3 C:1	Sringarabagu	110.
Honnali–17	EA	Ragi Jowar	535.79	Tk: 53.58 T: 53.58	476.21	366.32	21.92	N:3, T:2	Kanchugaranahalli	111.
UN-INHABITED			259.16	We: 3.70 T: 3.70	219.02	71.95	7.76	–	Bulnaikanahalli	112.
Honnali–16	EA	Ragi Jowar	333.52	We: 4.15 Tk: 17.40 T: 21.55	482.79	253.82	28.08	N:9, M:5 T:8	Daginakatte	113.
Honnali–19	EA	Ragi Jowar	14.11	Tk: 62.89 T: 62.89	47.07	4.84	24.72	N:27, M:3, C:4 T:5, **A III**	Hosakere	114.
Honnali–19	EA	Ragi Jowar	327.24	Tk: 11.52 T: 11.52	284.69	53.96	11.69	N:11, M:2 T:2	Yalodahalli	115.

VILLAGE AMENITIES AND

TALUK : **CHANNAGIRI**

L.C. No.	Name of Village	Total area of the Village (in hectares and ares)	Total Population and number of households		Amenities available (if not available within a village, a dash (—) may be shown in the column and next to it in brackets, the distance in broad ranges viz., –5 kms. 5–10 kms. and 10+ kms of the nearest place where the facility is available may be given).						Approach to Village
					Educational	Medical	Drinking Water	Post and Telegraph	Day or days of the market/hat if any	Communi-cations (Bus stop, Railway Station, Waterway)	
1	2	3	4a	4b	5	6	7	8	9	10	11
116.	Hurlihalli	346.53				UN-INHABITED					
117.	Harlipura	302.39	1255	166	P(2),M	–(–5)	W,Hp	–(–5)	–(–5)	BS	PR
118.	Thyavanige	1707.48	5355	833	P(2),M,H PUC	PHU RP	W,Hp,T	PO Phone	Sunday	BS	PR
119.	Kadaranahalli	238.93	528	87	P	–(–5)	W	–(–5)	–(–5)	–(–5)	KR
120.	Miyapura	286.05	541	83	P	–(–5)	W	–(–5)	–(–5)	–(–5)	KR
121.	Nalkudre	936.97	3181	562	P(2),M	D,RP	W,C	PTO Phone	–(–5)	BS	PR
122.	Navilehalu	406.02	2845	459	P(2),M(2)	RP	W	PO	Friday	–(–5)	KR
123.	Rampura	241.80				UN-INHABITED					
124.	Kabbala	452.77	2203	396	P	RP	W,Hp,C	–(–5)	–(–5)	BS	PR
125.	Siddapura	196.37				UN-INHABITED					
126.	Yakkegondi	75.92				UN-INHABITED					
127.	Byrapura	70.00				UN-INHABITED					
128.	Uduva	196.52				UN-INHABITED					
129.	Ramagondanahalli	181.19				UN-INHABITED					
130.	Doddaghatta	361.63	2655	409	P(2),M(2)	–(–5)	W,C	PO	–(–5)	BS	PR
131.	Kasettihalli	404.46	460	68	P	–(–5)	W,C	–(–5)	–(–5)	–(–5)	KR
132.	Arehalli	283.84	1084	153	P,M	–(–5)	W,Hp	–(–5)	–(–5)	–(–5)	KR
133.	Kathalgere	1277.73	4464	671	P(2),M	PHU RP	W,C	PO Phone	–(–5)	BS	PR
134.	Kallenhalli	259.43				UN-INHABITED					
135.	Kariganur	1244.20	3171	509	P(3),M(2)	D,RP	W,T Hp,C	PTO Phone	–(–5)	BS	PR
136.	Santhebennur	1474.53	7394	1153	P(8),M(5) H(2),PUC	PHU	T,W Hp,N	PTO Phone	Thursday	BS	PR
137.	Mangenahalli	340.18	391	48	P	–(–5)	W	–(–5)	–(–5)	BS	PR
138.	Medikere	741.59	1769	265	P,M	–(–5)	W,Hp	PO	–(–5)	BS	PR
139.	Narasipura	203.50				UN-INHABITED					

DIRECTORY
LAND USE

TALUK : **CHANNAGIRI**

Nearest Town and distance (in Km.)	Power Supply	Staple Food	Land use (area under different types of land use in hectares and ares) Forest	Irrigated (by source of irrigation)	Un-irrigated	Culturable waste (including gauchar and groves)	Area not available for cultivation	Remarks including any place of religious, historical or archaeological interest.	Name of Village	L.C. No.
12	13	14	15	16	17	18	19	20	2	1
UN-INHABITED			85.21	Tk : 4.39 T : 4.39	175.18	76.83	4.92	–	Hurlihalli	116.
Honnali–25	EA	Rice Ragi	30.92	Gc : 200.73 T : 200.73	35.56	24.89	10.29	N : 9, M : 1 T : 1	Harlipura	117.
Davangere–30	EA	Rice Ragi	–	Gc : 615.55 T : 615.55	815.49	166.93	109.51	N : 18, T : 3 M : 4	Thyavanige	118.
Davangere–30	EA	Rice Ragi	17.48	Gc : 55.04 T : 55.04	135.77	16.92	13.72	N : 5	Kadaranahalli	119.
Davangere–31	EA	Rice Ragi	–	Gc : 244.84 T : 244.84	0.68	35.13	5.40	N : 2	Miyapura	120.
Davangere–33	EA	Rice Ragi	–	Gc : 530.97 T : 530.97	250.85	131.26	23.89	N : 42, M : 2 T : 5, C : 1	Nalkudre	121.
Channagiri–30	EA	Rice Ragi	–	Gc : 226.63 T : 226.63	125.32	32.49	21.58	N : 36, M : 1 T : 4	Navilehalu	122.
UN-INHABITED			–	Gc : 134.36 T : 134.36	98.05	7.97	1.42	–	Rampura	123.
Channagiri–28	EA	Rice Ragi	10.47	Gc : 347.23 T : 347.23	44.26	28.12	22.69	N : 6, M : 3 T : 8	Kabbala	124.
UN-INHABITED			40.29	Gc : 74.06 T : 74.06	14.81	65.45	1.76	–	Siddapura	125.
UN-INHABITED			–	Tk : 2.43 T : 2.43	4.05	67.15	2.29	–	Yakkegondi	126.
UN-INHABITED			–	Gc : 27.92 T : 27.92	32.30	0.73	9.05	–	Byrapura	127.
UN-INHABITED			–	Gc : 120.60 T : 120.60	–	70.04	5.88	–	Uduva	128.
UN-INHABITED			–	Gc : 175.24 T : 175.24	–	–	5.95	–	Ramagondanahalli	129.
Channagiri–29	EA	Rice Ragi	–	Gc : 303.12 T : 303.12	35.28	10.13	13.10	N : 12, M : 2 T : 5	Doddaghatta	130.
Davangere–31	EA	Rice Ragi	8.43	Gc : 178.47 T : 178.47	134.08	61.67	21.81	T : 1	Kasettihalli	131.
Davangere–30	EA	Rice Ragi	14.24	Gc : 109.67 T : 109.67	127.05	21.62	11.26	N : 5, T : 2	Arehalli	132.
Davangere–24	EA	Rice Ragi	11.89	Gc : 780.26 T : 780.26	316.91	145.87	22.80	N : 20, C : 1 T : 39, M : 6	Kathalgere	133.
UN-INHABITED			–	Tk : 54.63 T : 54.63	178.17	16.06	10.57	–	Kallenhalli	134.
Davangere–23	EA	Rice Ragi	67.07	Tk : 352.09 Gc : 445.17 T : 797.26	271.44	61.17	47.26	N : 25, M : 4 C : 1, T : 9	Kariganur	135.
Channagiri–22	EA	Rice Jowar	87.36	We : 1.93 Tk : 60.71 T : 62.64	1055.26	224.44	44.83	N : 114, M : 5 C : 2, T : 1, **A–IV**	Santhebennur	136.
Channagiri–26	EA	Rice Jowar	28.71	Gc : 32.38 T : 32.38	154.40	122.65	2.04	N : 3	Mangenahalli	137.
Channagiri–27	EA	Rice Jowar	38.21	Gc : 200.33 T : 200.33	351.43	124.58	27.04	N : 4, M : 3 T : 3	Medikere	138.
UN-INHABITED			–	Gc : 0.21 T : 0.21	188.92	3.40	10.97	–	Narasipura	139.

VILLAGE AMENITIES AND

TALUK : **CHANNAGIRI**

L.C. No.	Name of Village	Total area of the Village (in hectares and ares)	Total Population and number of households		Amenities available (if not available within a village, a dash (—) may be shown in the column and next to it in brackets, the distance in broad ranges viz., –5 kms. 5–10 kms. and 10+ kms of the nearest place where the facility is available may be given).						Approach to Village
					Educational	Medical	Drinking Water	Post and Telegraph	Day or days of the market/hat if any	Communi-cations (Bus stop, Railway Station, Waterway)	
1	2	3	4a	4b	5	6	7	8	9	10	11
140.	Komaranahalli	283.48	211	33	P	–(–5)	W	–(–5)	–(5–10)	–(5–10)	KR
141.	Yekkegondi	411.97	563	88	P	–(–5)	W	–(–5)	–(5–10)	–(–5)	KR
142.	Topenahalli	266.18	683	116	P	–(–5)	W,Hp	–(–5)	–(–5)	–(–5)	KR
143.	Kallenahalli	369.51	33	6	–(–5)	–(5–10)	Tk	–(–5)	–(5–10)	–(–5)	KR
144.	Siddanamatha	687.58	1300	224	P,M	–(–5)	W,Hp	PO	–(5–10)	–(–5)	KR
145.	Nagenahalli	421.76	199	31	P	–(–5)	W,Hp	–(–5)	–(–5)	–(–5)	KR
146.	Chikkabbigere	142.35	300	45	P	–(–5)	W,Hp	–(–5)	–(–5)	–(–5)	KR
147.	Hosahalli	131.67			UN-INHABITED						
148.	Doddabbigere	1074.68	1754	306	P,M	–(–5)	W,Hp	PO	–(–5)	BS	PR
149.	Hanumanahalli	238.57			UN-INHABITED						
150.	Linganagathihalli	152.77			UN-INHABITED						
151.	Kulenur	705.37	1148	181	P(2)	–(–5)	W,Hp	–(–5)	–(–5)	–(–5)	KR
152.	Arlikatte	262.54	604	94	P(2),M	–(5–10)	W,Hp	–(–5)	–(5–10)	BS	PR
153.	Dodderikatte	384.72	630	89	P(2)	–(–5)	W,Hp	–(–5)	–(–5)	BS	PR
154.	Kakanur	892.66	1843	267	P,M	–(–5)	W,Hp	PO	–(–5)	BS	PR
155.	Chickkbennur	574.93	467	76	P	–(–5)	W,Hp	–(–5)	–(–5)	BS	PR
156.	Somanahalu	107.07	215	33	P	–(–5)	W,Hp	–(–5)	–(–5)	–(–5)	PR
157.	Gollarahalli	153.28	757	119	P	–(–5)	W	–(–5)	–(–5)	–(–5)	PR
158.	Chikkogalur	376.21	351	67	P	–(5–10)	W,Hp	–(–5)	–(–5)	BS	PR
159.	Belliganodu	744.49	1124	160	P,M	–(–5)	W,Hp	PO	–(–5)	–(–5)	KR
160.	Kagaloor	1357.03	3190	484	P(2),M(2) H	PHU	W,Hp	PO	–(–5)	BS	PR
161.	Giriyapura	233.74	393	61	P	–(–5)	W,Hp	–(–5)	–(–5)	BS	PR

DIRECTORY
LAND USE

TALUK : CHANNAGIRI

Nearest Town and distance (in Km.)	Power Supply	Staple Food	Land use (area under different types of land use in hectares and ares) Forest	Irrigated (by source of irrigation)	Un-irrigated	Culturable waste (including gauchar and groves)	Area not available for cultivation	Remarks including any place of religious, historical or archaeo-logical interest.	Name of Village	L.C. No.
12	13	14	15	16	17	18	19	20	2	1
Channagiri–30	EA	Ragi Jowar	5.26	We : 1.12 T : 1.12	232.01	27.07	18.02	N : 1	Komaranahalli	140.
Channagiri–28	EA	Ragi Jowar	–	We : 14.27 T : 14.27	334.59	53.16	9.95	N : 1, M : 3 T : 1	Yekkegondi	141.
Channagiri–26	–	Ragi Jowar	–	We : 0.63 T : 0.63	185.19	78.75	1.61	N : 1	Topenahalli	142.
Channagiri–28	–	Ragi Jowar	10.79	Tk : 9.44 T : 9.44	314.51	32.24	2.53	N : 2	Kallenahalli	143.
Channagiri–30	EA	Ragi Jowar	10.63	Tk : 22.84 T : 22.84	538.73	91.95	23.43	N : 2	Siddanamatha	144.
Channagiri–25	EA	Ragi Jowar	14.76	Tk : 10.58 T : 10.58	325.01	70.73	0.68	–	Nagenahalli	145.
Channagiri–26	–	Ragi Jowar	–	Tk : 12.37 T : 12.37	124.17	5.40	0.41	–	Chikkabbigere	146.
UN-INHABITED			–	–	128.40	2.69	0.58	–	Hosahalli	147.
Channagiri–27	EA	Ragi Jowar	75.86	We : 2.99 Tk : 121.41 T : 124.40	746.34	100.06	28.02	N : 9	Doddabbigere	148.
UN-INHABITED			–	We : 3.36 Tk : 16.19 T : 19.55	177.82	41.20	–	–	Hanumanahalli	149.
UN-INHABITED			–	–	2.83	149.94	–	–	Linganagathi-halli	150.
Channagiri–26	EA	Ragi Jowar	35.00	We : 3.97 Tk : 60.70 T : 64.67	304.63	279.90	21.17	N : 5, M : 1	Kulenur	151.
Channagiri–22	EA	Ragi Jowar	1.21	We : 4.76 T : 4.76	188.92	55.56	12.09	N : 5	Arlikatte	152.
Channagiri–20	EA	Ragi Jowar	10.03	We : 9.00 T : 9.00	254.11	104.24	7.34	N : 2	Dodderikatte	153.
Channagiri–19	EA	Ragi Jowar	2.97	We : 17.70 Tk : 28.32 T : 46.02	690.33	132.85	20.49	N : 2	Kakanur	154.
Channagiri–25	EA	Ragi Jowar	–	Tk : 20.88 T : 20.88	462.43	74.44	17.18	N : 2	Chickkbennur	155.
Channagiri–22	EA	Ragi Jowar	1.39	We : 2.43 T : 2.43	94.53	6.91	1.81	–	Somanahalu	156.
Channagiri–24	–	Ragi Jowar	–	Gc : 21.85 T : 21.85	107.57	20.81	3.05	–	Gollarahalli	157.
Channagiri–26	EA	Ragi Jowar	16.99	Gc : 21.85 T : 21.85	296.63	37.63	3.11	N : 2	Chikkogalur	158.
Channagiri–24	EA	Rice Ragi	54.35	Tk : 21.85 Gc : 54.64 T : 76.49	581.81	21.36	10.48	N : 1, M : 1 T : 1	Belliganodu	159.
Channagiri–32	EA	Rice Jowar	128.90	Gc : 153.79 T : 153.79	895.70	164.22	14.42	N : 22, M : 4 T : 3	Kogaloor	160.
Channagiri–30	EA	Rice Jowar	–	Gc : 138.81 T : 138.81	39.97	40.91	14.05	N : 3	Giriyapura	161.

VILLAGE AMENITIES AND

TALUK : CHANNAGIRI

L.C. No.	Name of Village	Total area of the Village (in hectares and ares)	Total Population and number of households		Amenities available (if not available within a village, a dash (—) may be shown in the column and next to it in brackets, the distance in broad ranges viz., –5 kms. 5–10 kms. and 10+ kms of the nearest place where the facility is available may be g ven).						Approach to Village
					Educational	Medical	Drinking Water	Post and Telegraph	Day or days of the market/hat if any	Communi-cations (Bus stop, Railway Station, Waterway)	
1	2	3	4a	4b	5	6	7	8	9	10	11
162.	Kamanahalli	280.76				UN-INHABITED					
163.	Kempanahalli	421.18	2058	316	P	–(–5)	W,Hp	–(–5)	–(–5)	BS	PR
164.	Eraganahalli	450.98	672	107	P	–(–5)	W	–(–5)	–(–5)	–(–5)	KR
165.	Bhimanere	264.55	533	84	P	–(5–10)	W	–(–5)	–(5–10)	–(–5)	KR
6.	Tanigere	1108.61	2112	314	P,M	–(5–10)	W,Hp	PO	–(5–10)	BS	PR
167.	Maradi	472.93	779	133	P	–(5–10)	W,Hp	–(–5)	–(5–10)	–(–5)	KR
168.	Upanaikanahalli	323.81	624	101	P	–(–5)	W	–(–5)	–(5–10)	–(–5)	KR
169.	Devarahalli	604.07	3127	500	P,M,H	PHU	W,Hp	PO Phone	Saturday	BS	PR
170.	Kondadahalli	326.86	1488	211	P(3),M(2)	–(–5)	W,Hp	PO	–(–5)	–(–5)	PR
171.	Nuggehalli	411.28	1552	230	P(2),M	PHU	W,Hp	–(–5)	–(–5)	BS	PR
172.	Neethigere	937.17	1206	191	P,M	–(–5)	W,Hp	PO	–(–5)	BS	PR
173.	Honnemaradahalli	171.42	426	64	–(–5)	–(–5)	W,Hp	–(–5)	–(–5)	–(–5)	KR
174.	Bommenahalli	270.74	248	34	P	–(–5)	W,Hp	–(–5)	–(–5)	–(–5)	KR
175.	Hiregangoor	603.26	1510	216	P,M	–(–5)	W,Hp	–(–5)	–(–5)	BS	PR
176.	Chikgangoor	672.90	1770	285	P,M,H	–(–5)	W,Hp	PO	Monday	BS	PR
177.	Laxmisagara	231.83	288	59	P	–(5–10)	W,Hp	–(–5)	–(–5)	–(–5)	KR
178.	Kortikere	669.17	1544	223	P,M	–(5–10)	W,Hp	PO	–(–5)	BS	PR
179.	Thimlapura (Jodi)	218.38				UN-INHABITED					
180.	Yeragattihalli	491.37	707	103	P	–(–5)	W,Hp	–(–5)	–(–5)	–(–5)	PR
181.	Kenchapura	304.38	10	2	–(–5)	–(–5)	W	–(–5)	–(–5)	–(–5)	KR
182.	Ramenahalli	237.88	674	102	P	–(–5)	W,Hp	–(–5)	–(–5)	–(–5)	KR
183.	Chickdevarahalli	229.12	85	11	P	–(–5)	W,Hp	–(–5)	–(–5)	–(–5)	KR
184.	Ramagondanahalli	322.77	443	78	P	–(–5)	W,Hp	–(–5)	–(–5)	–(–5)	KR

DIRECTORY
LAND USE

TALUK : **CHANNAGIRI**

Nearest Town and distance (in Km.)	Power Supply	Staple Food	Land use (area under different types of land use in hectares and ares)					Remarks including any place of religious, historical or archaeo-logical interest.	Name of Village	L.C. No.
			Forest	Irrigated (by source of irrigation)	Un-irrigated	Culturable waste (including gauchar and groves)	Area not available for cultivation			
12	13	14	15	16	17	18	19	20	2	1
UN-INHABITED			–	Gc : 145.69 T : 145.69	124.48	8.82	1.77	–	Kamanahalli	162.
Channagiri–33	EA	Rice Ragi	12.91	Gc : 283.29 T : 283.29	74.83	44.23	5.92	N : 8, M : 4 T : 5	Kempanahalli	163.
Channagiri–33	EA	Rice Ragi	–	Gc : 121.01 T : 121.01	263.95	2.79	63.23	N : 1	Eraganahalli	164.
Channagiri–28	EA	Jowar Ragi	–	–	245.96	13.88	4.71	N : 2, M : 2 T : 1	Bhimanere	165.
Channagiri–27	EA	Jowar Ragi	–	Gc : 252.13 T : 252.13	743.54	86.97	25.97	N : 4, M : 5 T : 4	Tanigere	166.
Channagiri–28	EA	Rice Ragi	34.04	Gc : 130.72 T : 130.72	201.29	70.74	36.14	N : 2, T : 1	Maradi	167.
Channagiri–28	EA	Rice Ragi	1.62	Gc : 24.28 T : 24.28	269.72	14.77	13.42	–	Upanaikanahalli	168.
Channagiri–11	EA	Ragi Jowar	48.33	Tk : 29.69 T : 29.69	457.12	36.24	32.69	N : 13, T : 1 A–V	Devarahalli	169.
Channagiri–14	EA	Ragi Jowar	–	We : 3.21 Tk : 16.19 T : 19.40	257.68	34.04	15.74	–	Kondadahalli	170.
Channagiri–14	EA	Ragi Jowar	–	We : 23.55 T : 23.55	333.23	23.20	31.30	N : 1, M : 1 T : 1	Nuggehalli	171.
Channagiri–15	EA	Ragi Jowar	10.72	Tk : 14.18 T : 14.18	834.21	69.54	8.52	N : 3, M : 1 T : 1	Neethigere	172.
Channagiri–14	EA	Ragi Jowar	1.21	We : 5.09 T : 5.09	129.50	20.53	15.09	–	Honnemaradahalli	173.
Channagiri–13	EA	Ragi Jowar	–	We : 5.26 T : 5.26	214.36	37.25	13.87	–	Bommenahalli	174.
Channagiri–15	EA	Ragi Jowar	4.25	Tk : 11.95 T : 11.95	522.11	45.31	19.64	N : 5	Hiregangoor	175.
Channagiri–16	EA	Ragi Jowar	26.24	We : 3.79 T : 3.79	519.68	95.87	27.32	N : 9, A–VI	Chikgangoor	176.
Channagiri–15	EA	Ragi Jowar	–	We : 0.63 T : 0.63	188.33	30.19	12.68	–	Laxmisagara	177.
Channagiri–18	EA	Ragi Jowar	3.05	Tk : 6.24 T : 6.24	604.99	49.99	4.90	N : 3	Kortikere	178.
UN-INHABITED			10.07	–	203.16	4.75	0.40	–	Thimlapura (Jodi)	179.
Channagiri–9	EA	Ragi Jowar	6.64	We : 4.10 Tk : 15.90 T : 20.00	368.58	84.15	12.00	–	Yeragattihalli	180.
Channagiri–10	EA	Ragi Jowar	31.55	We : 3.92 T : 3.92	203.58	61.22	4.11	–	Kenchapura	181.
Channagiri–14	EA	Ragi Jowar	7.20	We : 2.12 T : 2.12	206.02	18.54	4.00	–	Ramenahalli	182.
Channagiri–13	EA	Ragi Jowar	0.85	Tk : 9.57 T : 9.57	200.10	16.09	2.51	–	Chickdevarahalli	183.
Channagiri–13	EA	Ragi Jowar	2.02	We : 5.12 T : 5.12	277.83	21.79	16.01	–	Ramagondanahalli	184.

TALUK : **CHANNAGIRI**

L.C. No.	Name of Village	Total area of the Village (in hectares and ares)	Total Population and number of households		Amenities available (if not available within a village, a dash (—) may be shown in the column and next to it in brackets, the distance in broad ranges viz., –5 kms. 5–10 kms. and 10+ kms of the nearest place where the facility is available may be given).						Approach to Village
					Educational	Medical	Drinking Water	Post and Telegraph	Day or days of the market/hat if any	Communi-cations (Bus stop, Railway Station, Waterway)	
1	2	3	4a	4b	5	6	7	8	9	10	11
185.	Hireuda	1049.53	1186	183	P(3),M	–(–5)	W,Hp	–(–5)	–(–5)	–(–5)	KR
186.	Kagathur	455.40	1788	.305	P,M	PHU	W,Hp,T	PO	–(5–10)	BS	PR
187.	Sulekere	820.96	157	32	–(–5)	–(–5)	Tk	–(–5)	–(–5)	BS)	PR
188.	Kerebilachi	168.87	5089	797	P(5),M(3) H	PHC FPC	W,Hp Tk	PO	Tuesday	BS	PR
189.	Kashipura	452.83	1133	176	P	–(–5)	W,Hp	–(–5)	–(–5)	–(–5)	PR
190.	Hallimallapura	441.14	530	79	P	–(–5)	W,Hp	–(–5)	–(–5)	–(–5)	KR
191.	Karekatte	564.35	3212	484	P(3),M(2)	–(–5)	W,Hp	PO	–(–5)	–(–5)	KR
192.	Alur	442.55	1268	227	P,M	–(–5)	W,Hp,C	–(–5)	–(–5)	–(–5)	KR
193.	Kudligere	120.11				UN-INHABITED					
194.	Mallapura	577.04	1727	267	P,M	–(–5)	W,Hp	PO	–(–5)	–(–5)	PR
195.	Somlapura	516.18	2612	429	P(3),M(2)	–(–5)	W,Hp	PO	–(–5)	BS	PR
196.	Jakkali	306.73	352	52	P	–(–5)	W,Hp	–(–5)	–(–5)	BS	PR
197.	Channapura	583.63	1207	182	P,M	–(–5)	W,Hp	–(–5)	–(–5)	BS	PR
198.	Avalaghatta	267.21				UN-INHABITED					
199.	Chikkuda	535.76	1002	148	P	–(–5)	W,Hp	–(–5)	–(–5)	–(–5)	PR
200.	Tavarekere	384.54	2084	349	P(3),M(3) H	PHC FPC	W,Hp	PO	Thursday	BS	PR
201.	Kolkere	243.00				UN-INHABITED					
202.	Hanumalapura	101.46	251	47	P	–(–5)	W,Hp	–(–5)	–(–5)	BS	PR
203.	Kalkere	1101.35	5	2	–(–5)	–(–5)	W,Hp	–(–5)	–(–5)	BS	PR
204.	Jammapura	504.76	589	95	P,M	–(5–10)	W,Hp	–(–5)	–(5–10)	BS	PR
205.	Medugondanahalli	675.75	785	123	P(2),M	–(–5)	W,Hp	PO	–(10+)	BS	PR
206.	Maravanji	1108.47	1804	299	P(2),M	–(–5)	T,W,Hp	–(–5)	–(10+)	BS	PR
207.	Halakanahalu	717.35	542	87	P	–(–5)	W,Hp	–(–5)	–(5–10)	BS	PR

DIRECTORY
LAND USE

TALUK : **CHANNAGIRI**

Nearest Town and distance (in Km.)	Power Supply	Staple Food	Land use (area under different types of land use in hectares and ares)					Remarks including any place of religious, historical or archaeo-logical interest.	Name of Village	L.C. No.
			Forest	Irrigated (by source of irrigation)	Un-irrigated	Culturable waste (including gauchar and groves)	Area not available for cultivation			
12	13	14	15	16	17	18	19	20	2	1
Channagiri–15	EA	Ragi Jowar	–	We : 4.38 Tk : 62.73 T : 67.11	830.35	126.52	25.55	–	Hireuda	185.
Channagiri–11	EA	Ragi Jowar	–	We : 6.95 Tk : 32.38 T : 39.33	337.71	56.85	21.51	N : 5, T : 1	Kagathur	186.
Channagiri–20	EA	Ragi Jowar	138.79	Tk : 356.14 T : 356.14	138.59	155.11	32.33	N : 1, **A–VII**	**Sulekere**	187.
Channagiri–23	EA	Ragi Jowar	–	–	146.02	14.74	8.11	N : 32, M : 1, C : 1 T : 1, **A–VIII**	Karebilachi	188.
Channagiri–28	EA	Ragi Rice	6.77	Gc : 168.65 T : 168.65	142.64	118.87	15.90	N : 3, T : 1	**Kashipura**	189.
Channagiri–30	EA	Rice Jowar	–	Gc : 76.08 T : 76.08	202.69	155.09	7.28	N : 5, M : 1 T : 2	Hallimallapura	190.
Channagiri–27	EA	Rice Jowar	–	Gc : 242.82 T : 242.82	220.39	79.64	21.50	N : 4, M : 1 T : 2	**Karekatte**	191.
Channagiri–28	EA	Rice Jowar	–	Gc : 242.82 T : 242.82	154.19	34.50	11.04	N : 3, T : 1	**Alur**	192.
UN-INHABITED			–	Gc : 95.51 T : 95.51	9.54	13.49	1.57	–	**Kudligere**	193.
Channagiri–28	EA	Rice Jowar	35.75	Gc : 169.97 T : 169.97	308.12	56.63	6.57	N : 1	**Mallapura**	194.
Channagiri–26	EA	Ragi Jowar	4.55	We : 2.02 Tk : 48.57 T : 50.59	381.67	35.14	44.23	N : 1	**Somlapura**	195.
Channagiri–18	EA	Ragi Jowar	45.97	–	231.14	22.69	6.93	N : 1	**Jakkali**	196.
Channagiri–19	EA	Ragi Jowar	10.20	Tk : 15.61 T : 15.61	424.47	114.35	19.00	N : 3	**Channapura**	197.
UN-INHABITED			–	–	195.83	67.77	3.61	–	**Avalaghatta**	198.
Channagiri–15	EA	Ragi Jowar	–	–	456.82	74.09	4.85	–	**Chikkuda**	199.
Channagiri–22	EA	Ragi Jowar	69.29	Tk : 74.66 T : 74.66	155.76	72.42	12.41	N : 10, M : 2 C : 1	**Tavarekere**	200.
UN-INHABITED			21.36	Tk : 16.77 T : 16.77	174.74	28.52	1.61	–	**Kolkere**	201.
Channagiri–20	–	Ragi Jowar	15.17	Tk : 3.74 T : 3.74	68.64	13.91	–	–	**Hanumalapura**	202.
Channagiri–18	–	Ragi Jowar	186.85	Tk : 8.53 T : 8.53	169.42	733.31	3.24	**A–IX**	**Kalkere**	203.
Channagiri–12	–	Ragi Jowar	128.48	Tk : 11.28 T : 11.28	156.69	200.45	7.86	N : 2	**Jammapura**	204.
Channagiri–12	EA	Ragi Jowar	143.44	Tk : 11.65 T : 11.65	211.33	304.48	4.85	N : 4, M : 1 T : 1	**Medugondanahalli**	205.
Channagiri–10	EA	Ragi Jowar	202.35	Tk : 27.81 T : 27.81	509.51	357.03	11.77	N : 3, M : 1 C : 1	**Maravanji**	206.
Channagiri–6	EA	Ragi Jowar	246.87	Tk : 23.44 T : 23.44	246.33	197.87	2.84	N : 3	**Halakanahalu**	207.

VILLAGE AMENITIES AND

TALUK : **CHANNAGIRI**

L.C. No.	Name of Village	Total area of the Village (in hectares and ares)	Total Population and number of households		Amenities available (if not available within a village, a dash (—) may be shown in the column and next to it in brackets, the distance in broad ranges viz., –5 kms. 5–10 kms. and 10+ kms of the nearest place where the facility is available may be given).						Approach to Village
					Educational	Medical	Drinking Water	Post and Telegraph	Day or days of the market/hat if any	Communi-cations (Bus stop, Railway Station, Waterway)	
1	2	3	4a	4b	5	6	7	8	9	10	11
208.	Pandomatti	624.24	2939	444	P(2),M	–(–5)	W,Hp	PO	–(–5)	BS	PR
209.	Savehadlu	170.13				UN-INHABITED					
210.	Narasettihalli	321.06	662	106	P,M	–(–5)	W,Hp	–(–5)	–(–5)	BS	PR
211.	Benakanahalli	317.24				UN-INHABITED					
212.	Vaddanalu	1243.40	2325	378	P,M	–(–5)	W,Hp	PO	–(5–10)	BS	PR
213.	Bannihatti	326.17	1259	182	P,M	–(–5)	W,Hp	–(–5)	–(5–10)	BS	PR
214.	Haralagatta	664.16	458	76	P	–(–5)	W,Hp	–(–5)	–(5–10)	–(–5)	PR
215.	Komaranahalli	259.78	138	26	P,M	–(5–10)	W,Hp	–(–5)	–(5–10)	–(–5)	KR
216.	Kanchiganahalu	686.79	1795	255	P,M	–(–5)	W,Hp	–(–5)	–(10+)	–(–5)	PR
217.	Mahadevapura	485.49	106	16	–(–5)	–(–5)	W,Hp	–(–5)	–(10+)	–(–5)	KR
218.	Goppenahalli	379.56	2308	363	P(2),M,H	PHU	T,W,Hp	PO	–(10+)	BS	PR
219.	Bettakadur	488.43	613	100	P	–(–5)	W,Hp	–(–5)	–(10+)	BS	PR
220.	Pensamudra	788.18	507	71	P	–(–5)	W,Hp	–(–5)	–(10+)	BS	PR
221.	Malahalu	1934.76	2325	37	P,M	D	W,Hp	–(–5)	–(10+)	BS	PR
222.	Beedugondanahalli	356.58	778	153	P(2)	–(5–10)	W,Hp	–(–5)	–(5–10)	–(–5)	PR
223.	Gangondanahalli	756.26	672	111	P	–(–5)	W,Hp	–(–5)	–(–5)	–(–5)	PR
224.	Gondihosalli	794.16	275	40	–(–5)	–(5–10)	W,Hp	–(–5)	–(5–10)	–(–5)	PR
225.	Athigatta	328.72				UN-INHABITED					
226.	Masanikere	656.95	519	91	P	–(–5)	W,Hp	–(–5)	–(–5)	–(–5)	PR
227.	Karkikere	148.14				UN-INHABITED					
228.	Basavanahalli	117.14				UN-INHABITED					
229.	Veerapura	368.35	118	25	–(–5)	–(–5)	W,Hp	–(–5)	–(–5)	BS	PR
230.	Durvigere	520.74	1702	306	P(2),M(2)	–(–5)	W,Hp	PO	–(–5)	–(–5)	PR

DIRECTORY
LAND USE

TALUK : CHANNAGIRI

Nearest Town and distance (in Km.)	Power Supply	Staple Food	Land use (area under different types of land use in hectares and ares)					Remarks including any place of religious, historical or archaeo-logical interest.	Name of Village	L.C. No.
			Forest	Irrigated (by source of irrigation)	Un-irrigated	Culturable waste (including gauchar and groves)	Area not available for cultivation			
12	13	14	15	16	17	18	19	20	2	1
Channagiri–5	EA	Ragi Jowar	81.33	We : 8.09 Tk : 63.41 T : 71.50	381.91	64.08	25.42	N : 6, M : 1 T : 2	Pandomatti	208.
UN-INHABITED			18.99	–	132.28	17.18	1.68	–	Savehadlu	209.
Channagiri–5	EA	Ragi Jowar	112.63	We : 18.48 T : 18.48	181.49	–	8.46	–	Narasettihalli	210.
UN-INHABITED			47.42	We : 17.70 T : 17.70	206.29	41.74	4.09	–	Benakanahalli	211.
Channagiri–9	EA	Ragi Jowar	356.77	We : 7.79 Tk : 109.44 T : 117.23	733.76	11.92	23.72	N : 4, M : 2 T : 1	Vaddanalu	212.
Channagiri–8	EA	Ragi Jowar	0.96	We : 8.68 T : 8.68	268.18	40.48	7.87	N : 2	Bannihatti	213.
Channagiri–12	EA	Ragi Jowar	18.85	We : 3.72 T : 3.72	571.36	65.62	4.61	–	Haralagatta	214.
Channagiri–15	EA	Ragi Jowar	–	We : 0.06 T : 0.06	228.05	28.46	3.21	–	Komaranahalli	215.
Channagiri–13	EA	Ragi Jowar	79.77	We : 1.62 Tk : 31.96 T : 33.58	547.13	20.59	5.72	N : 3	Kanchiganahalu	216.
Channagiri–14	EA	Ragi Jowar	7.53	We : 0.51 T : 0.51	350.04	126.53	0.88	–	Mahadevapura	217.
Channagiri–11	EA	Ragi Jowar	31.34	We : 7.47 Tk : 56.65 T : 64.12	221.24	54.89	7.97	N : 5, M : 2 T : 1	Goppenahalli	218.
Channagiri–16	–	Ragi Jowar	294.54	Tk : 35.63 T : 35.63	155.35	–	2.91	–	Bettakadur	219.
Channagiri–10	EA	Ragi Jowar	371.92	We : 7.70 T : 7.70	318.50	80.42	9.64	N : 1, T : 1	Pensamudra	220.
Channagiri–13	EA	Ragi Jowar	975.33	Tk : 25.41 T : 25.41	473.68	452.64	7.70	N : 1	Malahalu	221.
Channagiri–16	EA	Ragi Jowar	45.44	We : 0.49 T : 0.49	188.05	118.90	3.70	–	Beedugondanahalli	222.
Channagiri–18	–	Ragi Jowar	420.33	Tk : 4.92 T : 4.92	185.06	140.03	5.92	–	Gangondanahalli	223.
Channagiri–20	EA	Ragi Jowar	312.02	Tk : 18.82 T : 18.82	264.73	194.64	3.95	–	Gondihosalli	224.
UN-INHABITED			54.59	Tk : 13.91 T : 13.91	198.78	49.32	12.12	–	Athigatta	225.
Channagiri–20	EA	Ragi Jowar	187.37	Tk : 38.41 T : 38.41	370.17	49.05	11.95	–	Masanikere	226.
UN-INHABITED			13.43	Tk : 22.29 T : 22.29	82.06	27.15	3.21	–	Karkikere	227.
UN-INHABITED			48.14	Tk : 19.55 T : 19.55	44.25	3.28	1.92	–	Basavanahaili	228.
Ajjampur–16	–	Ragi Jowar	66.94	Tk : 39.69 T : 39.69	226.43	26.06	9.23	N : 2	Veerapura	229.
Ajjampur–15	EA	Ragi Jowar	73.46	Tk : 142.63 T : 142.63	265.32	28.22	11.11	N : 2	Durvigere	230.

TALUK : **CHANNAGIRI**

L.C. No.	Name of Village	Total area of the Village (in hectares and ares)	Total Population and number of households		Amenities available (if not available within a village, a dash (—) may be shown in the column and next to it in brackets, the distance in broad ranges viz., –5 kms. 5–10 kms. and 10+ kms of the nearest place where the facility is available may be given).						Approach to Village
					Educational	Medical	Drinking Water	Post and Telegraph	Day or days of the market/hat if any	Communi-cations (Bus stop, Railway Station, Waterway)	
1	2	3	4a	4b	5	6	7	8	9	10	11
231.	Basavapura	933.03	105	18	–(–5)	–(–5)	W,Hp	–(–5)	–(–5)	–(–5)	PR
232.	Kodagikere	202.76	516	94	P	–(–5)	W,Hp	–(–5)	–(–5)	–(–5)	PR
233.	Shankaripura	399.55	435	73	P(2)	–(–5)	W,Hp	–(–5)	–(–5)	–(–5)	PR
234.	Mugalihalli	202.99	605	91	P,M	–(–5)	W,Hp	PO	–(–5)	–(–5)	PR
235.	Khaggi	482.01	420	81	P	–(–5)	W,Hp	–(–5)	–(–5)	–(–5)	KR
236.	Ubrani	3183.27	582	94	P(2)	–(–5)	W,Hp	–(–5)	–(–5)	–(–5)	PR
237.	Rangapura	2077.70			UN-INHABITED						
238.	Doddamalali	978.23			UN-INHABITED						
239.	Dasarahosalli	146.39			UN-INHABITED						
240.	Chikkamalali	60.59	267	58	P	–(–5)	W,Hp	–(–5)	–(–5)	–(–5)	KR
241.	Hakkihalli	253.06			UN-INHABITED						
242.	Durgadabasavapura	2803.60			UN-INHABITED						
243.	Ganduganahanklu	657.83	216	33	P	–(5–10)	W,Hp	–(–5)	–(5–10)	–(–5)	KR
244.	Chikkasandi	280.50	223	34	P	–(–5)	W,Hp	–(–5)	–(–5)	–(–5)	PR
245.	Megyathanahalli	162.92			UN-INHABITED						
246.	Nellihanklu	141.13	381	70	P	–(–5)	W,Hp	–(–5)	–(–5)	–(–5)	PR
	Total	**11563.67**	**210974**	**33397**							
	Sulekere Talal	2205.69			Fully Submerged under Water						

LAND USE

TALUK : **CHANNAGIRI**

Nearest Town and distance (in Km.)	Power Supply	Staple Food	Land use (area under different types of land use in hectares and ares) Forest	Irrigated (by source of irrigation)	Un-irrigated	Culturable waste (including gauchar and groves)	Area not available for cultivation	Remarks including any place of religious, historical or archaeo-logical interest.	Name of Village	L.C. No.
12	13	14	15	16	17	18	19	20	2	1
Ajjampur–15	–	Ragi Jowar	722.74	Tk : 34.80 T : 34.80	130.72	39.69	5.08	–	Basavapura	231.
Ajjampur–16	–	Ragi Jowar	21.03	Tk : 33.35 T : 33.35	77.78	68.25	2.35	–	Kodagikere	232.
Channagiri–24	EA	Rice Jowar	179.87	Tk : 78.70 T : 78.70	118.06	–	22.92	N : 3, M : 1	Shankaripura	233.
Channagiri–21	EA	Ragi Jowar	44.99	Tk : 85.58 T : 85.58	62.65	4.35	5.42	–	Mugalihalli	234.
Channagiri–23	EA	Rice Jowar	226.33	Tk : 81.04 T : 81.04	126.17	42.73	5.74	–	Khaggi	235.
Channagiri–25	–	Rice Jowar	2751.96	Tk : 55.07 T : 55.07	105.33	253.56	17.35	–	Ubrani	236.
UN-INHABITED			2077.70	–	–	–	–	–	Rangapura	237.
UN-INHABITED			791.12	Tk : 6.16 T : 6.16	49.38	127.52	4.05	–	Doddamalali	238.
UN-INHABITED			101.18	Tk : 8.69 T : 8.69	34.38	2.07	0.07	–	Dasarahosalli	239.
Channagiri–22	–	Ragi Jowar	6.73	Tk : 10.44 T : 10.44	35.82	5.35	2.25	N : 2, M : 1	Chikkamalali	240.
UN-INHABITED			30.12	Tk : 31.77 T : 31.77	90.06	98.73	2.38	–	Hakkihalli	241.
UN-INHABITED			2741.03	We : 1.36 T : 1.36	58.27	1.71	1.23	–	Durgada-basavapura	242.
Channagiri–8	–	Ragi Jowar	596.53	–	56.74	2.66	1.90	–	Ganduganahanklu	243.
Channagiri–23	EA	Ragi Jowar	66.52	Tk : 44.06 T : 44.06	157.68	8.27	3.97	–	Chikkasandi	244.
UN-INHABITED			29.42	Tk : 9.87 T : 9.87	103.43	15.79	4.41	–	Megyathanahalli	245.
Channagiri–23	EA	Ragi Jowar	8.50	Tk : 28.39 T : 28.39	94.10	7.63	2.51	N : 2, M : 1	Nellihanklu	246.
				We : 721.74 **Tk : 4388.77** **Gc : 11690.14**						
			29312.10	**T : 16800.65**	**52278.54**	**17526.94**	**2645.44**		**Total**	

HONNALI TALUK

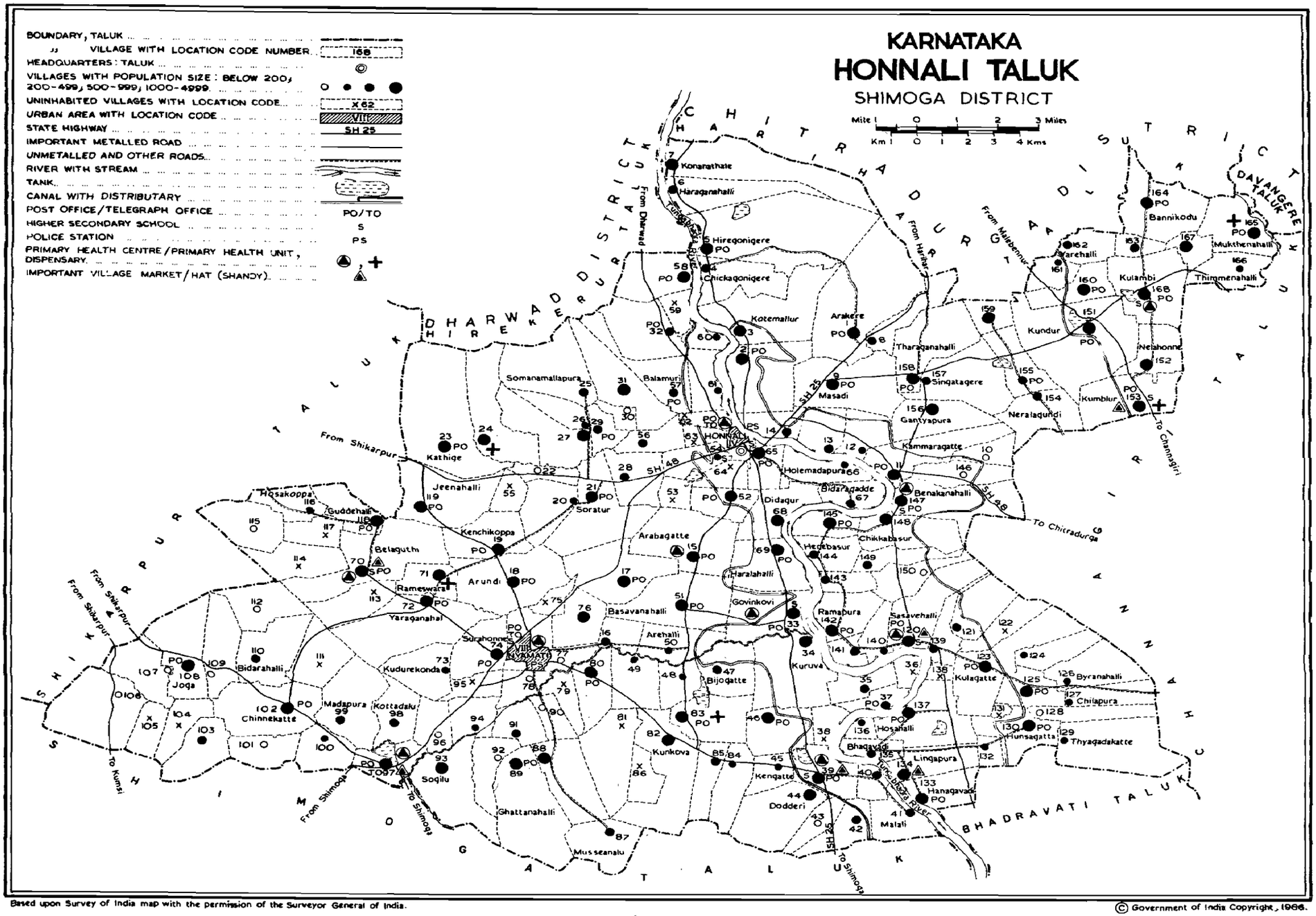

Based upon Survey of India map with the permission of the Surveyor General of India.

© Government of India Copyright, 1966.

ALPHABETICAL LIST OF VILLAGES
TALUK : HONNALI

Sl. No.	Name of village	1981 Census L.C. No.	Population 1971	Population 1981
1	2	3	4	5
1.	Achuthapura	36	–	–
2.	Akkathangerakatte	43	–	7
3.	Anjanapura	62	–	–
4.	Arabagatte	15	2472	2549
5.	Arakere	1	1701	1932
6.	Arehalli	50	346	434
7.	Arekatte	104	–	–
8.	Arundi	18	1789	2069
9.	Balamuri	57	520	664
10.	Balleswara	60	330	398
11.	Bannikodu	164	1109	1489
12.	Basavanahalli	51	1632	1838
13.	Basavapura	10	–	28
14.	Basavapura	75	–	–
15.	Beeragondanahalli	145	834	1222
16.	Belaguthi	70	4476	4892
17.	Belalakatte (Belalkatte)	107	150	188
18.	Belimallur	2	2039	2336
19.	Benakanahalli	147	2182	2806
20.	Bevinahalli	155	552	734
21.	Bhagavadi	135	499	588
22.	Bidaragadde	67	662	700
23.	Bidarahalli	110	489	594
24.	Bijogatte	47	377	561
25.	Bommenahalli	138	–	–
26.	Boodihalu	22	–	9
27.	Bullapura	141	445	594
28.	Byranahalli	126	298	406
29.	Channambapura	132	280	436
30.	Channanahalli	124	184	245
31.	Chickagonigere	4	588	531
32.	Chikkabasur	148	1192	1681
33.	Chikkahalivana	161	350	444
34.	Chikkerahalli	26	261	332
35.	Chikkethenahalli	79	–	–
36.	Chilapura	127	165	409
37.	Chilur	39	1862	2491
38.	Chilurkadadakatte	46	813	1117
39.	Chinnekatte	102	725	1141
40.	Danihalli	76	1159	1220
41.	Dasarahatti (Dasarakatte)	81	–	–
42.	Devanaikanahalli	65	760	1314
43.	Devarahonnali	13	384	515
44.	Devekoppa	95	–	–
45.	Didagur	68	1145	1308
46.	Dodderahalli (Dodderehalli)	27	1130	1178
47.	Dodderi	44	950	1406
48.	Doddethenahalli	80	1047	1102
49.	Gadikatte	84	355	480
50.	Ganganakote	48	397	424
51.	Ganjanahalli	91	649	794
52.	Gantyapura	156	868	1057
53.	Ghattanahalli	89	1136	1335
54.	Gollarahalli	14	473	831
55.	Gopagondanahalli	31	1136	1312
56.	Goravarakatte	38	–	–
57.	Govinkovi	33	1491	1779
58.	Guddehalli	118	1212	1359
59.	Gundichattanahalli	106	–	27
60.	Hanagavadi	133	976	1412
61.	Hanumanahalli	121	735	846
62.	Hanumapura	55	–	–
63.	Hanumasagara	32	843	972
64.	Haraganahalli	6	448	565
65.	Haralahalli	69	1479	1651
66.	Hathur	29	866	864
67.	Hattehalu	128	98	119
68.	Herebasur	144	577	650
69.	Hiregonigere	5	1567	2008
70.	Hirematta	54	236	450
71.	H. Kadadakatte	28	773	975
72.	Holeharalahalli	58	1020	1214
73.	Holemadapura	66	300	328
74.	Honnali (Rural)	63	–	–
75.	Hosahalli	137	1674	2552
76.	Hosakatte	30	151	197
77.	Hosakoppa	116	274	281
78.	Hottyapura	143	358	526
79.	Hunsagatta	130	1271	1605
80.	Hunesehalli	146	–	125
81.	Huralihalli	136	283	351
82.	Isarapura	113	–	–
83.	Iyanoor	140	261	440
84.	Jalikatte	131	–	–
85.	Jeenahalli	119	1782	2131
86.	Joga	108	1203	1507
87.	Kallukatte	86	–	–
88.	Kamalapura	122	–	–
89.	Kammaragatte	11	1259	1482
90.	Kankanahalli	49	289	424
91.	Kathige	23	1437	1728
92.	Kenchaganahalli	90	86	117
93.	Kenchikoppa	19	1541	1966
94.	Kengatte	45	281	413
95.	Kengalahalli	167	1059	1305
96.	Kodachagondanahalli	16	539	639
97.	Kodikoppa	78	121	114
98.	Konanathale	7	796	1135
99.	Konayakanahalli	61	284	332
100.	Kooganahalli	85	370	500
101.	Kotehalu	37	782	872
102.	Kotemallur	3	1226	1266
103.	Kottadalu	98	585	702

ALPHABETICAL LIST OF VILLAGES

TALUK : HONNALI

Sl. No.	Name of village	1981 Census L.C. No.	Population 1971	Population 1981
1	2	3	4	5
104.	Kudurekonda	73	233	321
105.	Kulagatte	123	1697	2584
106.	Kulambi	168	2644	3270
107.	Kullehalli	117	–	–
108.	Kumblur	153	2137	3143
109.	Kundur	151	3223	4277
110.	Kunkova	82	1193	1626
111.	Kuruva	34	1456	1801
112.	Kyasainakere	125	1460	1830
113.	Kythinakoppa	112	74	24
114.	Lakkenakoppa	101	48	54
115.	Lingapura	134	1116	1586
116.	Machagondanahalli	100	314	418
117.	Madanabhavi	17	1208	1406
118.	Madapura	99	505	637
119.	Madenahalli	24	1121	1353
120.	Malali	41	799	954
121.	Malladevarakatte (Malledevarakatte)	53	–	–
122.	Mangenakoppa	92	26	55
123.	Maragondanahalli	64	–	–
124.	Marigondanahalli	35	727	866
125.	Marikoppa	56	451	570
126.	Masadi	9	970	1189
127.	Mavinakote	139	167	830
128.	Mukthenahalli	165	1225	1310
129.	Musseanalu	87	326	574
130.	Naraginakere	115	–	9
131.	Narasagondanahalli	8	592	696
132.	Narasimhapura	59	–	–
133.	Nelahonne	152	1266	1941
134.	Neralagundi	154	498	730
135.	Nyamati (Rural)	77	–	16
136.	Palavanahalli	88	810	1150
137.	Ramapura	142	1186	1387
138.	Rameswara	71	1308	1449
139.	Sadasivapura	150	79	93
140.	Salubalu	94	118	211
141.	Sasavehalli	120	2979	3639
142.	Savagondanahalli	105	–	–
143.	Siddapura	109	28	137
144.	Singatagere	157	507	718
145.	Sogilu	93	1187	1418
146.	Somanamallapura	25	462	566
147.	Soratur	21	2300	2691
148.	Sowlanga	97	825	1270
149.	Sunkadakatte	52	827	1023
150.	Suragondanakoppa	103	777	785
151.	Surahonne	74	3017	3683
152.	Tavaragopagondana-halli	42	468	893
153.	Thaggehalli	40	655	765
154.	Thakkanahalli	12	188	242
155.	Tharaganahalli	158	1101	1195
156.	Thimlapura	159	823	1033
157.	Thimmenahalli	166	305	456
158.	Thirtharamapura	114	–	–
159.	Thuglahalli	20	315	324
160.	Thyagadakatte	129	155	295
161.	Ujjanipura	149	324	712
162.	Vaderahathur	83	804	1066
163.	Veerapura	96	3	1
164.	Yakkanahalli	160	1094	1517
165.	Yallapura	111	–	–
166.	Yarachikkanahalli	163	742	871
167.	Yaraganahal	72	1123	1337
168.	Yarehalli	162	388	628

§§§§§

HONNALI TALUK (Contd.,)

TALUK : **HONNALI**

L.C. No.	Name of Village	Total area of the Village (in hectares and ares)	Total Population and number of households		Amenities available (if not available within a village, a dash (—) may be shown in the column and next to it in brackets, the distance in broad ranges viz., –5 kms. 5–10 kms. and 10+ kms of the nearest place where the facility is available may be given).						Approach to Village
					Educational	Medical	Drinking Water	Post and Telegraph	Day or days of the market/hat if any	Communi-cations (Bus stop, Railway Station, Waterway)	
1	2	3	4a	4b	5	6	7	8	9	10	11
1.	Arakere	1722.20	1932	313	P(3),M(2)	–(–5)	W,Hp	PO	–(–5)	BS	PR
2.	Belimallur	831.52	2336	390	P,M	–(–5)	W,Hp	PO	–(–5)	BS	PR
3.	Kotemallur	1052.61	1266	223	P	–(5–10)	W,T	–(–5)	–(5–10)	BS	PR
4.	Chickagonigere	563.18	531	82	P	–(5–10)	W,Hp	–(–5)	–(5–10)	BS	PR
5.	Hiregonigere	1852.62	2008	317	P(2),M	(5–10)	W,Hp	PO	–(5–10)	BS	PR
6.	Haraganahalli	596.60	565	83	P	–(10+)	W,Hp	–(–5)	–(10+)	BS	PR
7.	Konanathale	1153.22	1135	156	P,M	–(10+)	W,Hp	–(–5)	–(10+)	BS	PR
8.	Narasagondanahalli	346.63	696	100	P	–(–5)	W,Hp	–(–5)	–(–5)	BS	PR
9.	Masadi	935.26	1189	209	P	–(–5)	W,Hp	PO	–(–5)	BS	PR
10.	Basavapura	226.54	28	6	–(–5)	–(–5)	W	–(–5)	–(5–10)	–(–5)	KR
11.	Kammaragatte	771.17	1482	231	P(2),M	–(–5)	W,Hp	PO	–(–5)	BS	PR
12.	Thakkanahalli	367.08	240	50	–(–5)	–(–5)	W,Hp	–(–5)	–(–5)	BS	PR
13.	Devarahonnali	365.23	515	87	P	–(–5)	W,Hp	–(–5)	–(–5)	BS	PR
14.	Gollarahalli	339.96	831	41	P	–(–5)	W,Hp	–(–5)	–(–5)	BS	PR
15.	Arabagatte	907.68	2549	391	P,M	PHU	W,Hp	PO	–(–5)	–(–5)	PR
16.	Kodachagondanahalli	238.74	639	91	P	–(–5)	W,Hp	–(–5)	–(–5)	BS	PR
17.	Madanabhavi	778.05	1406	217	P,M	–(–5)	T,W	PO	–(–5)	BS	PR
18.	Arundi	1003.67	2069	292	P,M	–(–5)	T,W	PO	–(–5)	BS	PR
19.	Kenchikoppa	828.21	1966	274	P,M	–(–5)	T,W	PO	–(–5)	BS	PR
20.	Thuglahalli	424.50	324	47	P	–(–5)	W,Hp	–(–5)	–(–5)	–(–5)	PR
21.	Soratur	1039.96	2691	414	P,M	–(–5)	W,Hp	PO	–(–5)	–(–5)	PR
22.	Boodihalu	206.17	9	1	–(–5)	–(–5)	W	–(–5)	–(–5)	–(–5)	KR
23.	Kathige	1651.87	1728	247	P,M	–(–5)	W,Hp	PO	–(5–10)	BS	PR
24.	Madenahalli	674.50	1353	190	P,M	D	W,Hp	–(–5)	–(5–10)	BS	KR
25.	Somanamallapura	874.73	566	84	P	–(–5)	W,Hp	–(–5)	–(–5)	–(–5)	PR

DIRECTORY
LAND USE

TALUK : HONNALI

Nearest Town and distance (in Km.)	Power Supply	Staple Food	Land use (area under different types of land use in hectares and ares)					Remarks including any place of religious, historical or archaeo-logical interest.	Name of Village	L.C. No.
			Forest	Irrigated (by source of irrigation)	Un-irrigated	Culturable waste (including gauchar and groves)	Area not available for cultivation			
12	13	14	15	16	17	18	19	20	2	1
Honnali–5	EA	Jowar Rice	896.73	Tk : 3.92 T : 3.92	757.50	3.35	60.70	N : 15, M : 1 T : 2	Arakere	1.
Honnali–5	EA	Jowar Rice	–	Gc : 182.41 T : 182.41	470.82	56.52	121.77	N : 5, M : 1 T : 2	Belimallur	2.
Honnali–6	EA	Jowar Rice	241.94	Gc : 18.78 T : 18.78	691.17	1.84	98.88	N : 2, M : 1 T : 1	Kotemallur	3.
Honnali–8	EA	Jowar Rice	161.81	–	242.56	63.13	95.68	N : 2	Chickagonigere	4.
Honnali–10	EA	Jowar Ragi	595.77	W : 161.88 T : 161.88	828.12	182.17	84.68	N : 4	Hiregonigere	5.
Honnali–12	EA	Ragi Jowar	81.41	–	183.08	289.21	42.90	N : 3	Haraganahalli	6.
Honnali–14	EA	Ragi Jowar	451.77	–	331.07	316.32	54.06	N : 4	Konanathale	7.
Honnali–5	EA	Ragi Jowar	138.39	–	150.89	38.00	19.35	N : 5	Narasagondanahalli	8.
Honnali–4	EA	Jowar Ragi	–	–	731.99	142.03	61.24	N : 4, T : 2	Masadi	9.
Honnali–10	–	Jowar	79.18	–	107.71	28.53	11.12	–	Basavapura	10.
Honnali–5	EA	Rice Jowar	48.36	Gc : 189.78 T : 189.78	278.16	192.83	62.04	N : 2, T : 1 A–I	Kammaragatte	11.
Honnali–4	EA	Rice Jowar	–	Gc : 117.65 T : 117.65	109.75	108.98	30.70	N : 3	Thakkanahalli	12.
Honnali–4	–	Rice Jowar	–	Gc : 148.57 T : 148.57	73.59	95.27	47.80	N : 2, T : 1	Devarahonnali	13.
Honnali–2	EA	Rice Jowar	–	Gc : 58.51 T : 58.51	176.71	21.02	83.72	N : 4, M : 1 T : 2	Gollarahalli	14.
Honnali–6	EA	Ragi Jowar	–	–	753.14	134.98	19.56	N : 10	Arabagatte	15.
Nyamati–3	EA	Ragi Jowar	–	–	186.25	35.38	17.11	N : 2	Kodachagondana-halli	16.
Nyamati–5	EA	Jowar	–	–	642.37	37.80	97.88	N : 5	Madanabhavi	17.
Nyamati–2	EA	Jowar Millet	–	–	844.26	93.51	65.90	N : 10, M : 2	Arundi	18.
Nyamati–4	EA	Jowar Rice	–	–	731.52	70.16	26.53	N : 20, M : 4 T : 4	Kenchikoppa	19.
Honnali–5	EA	Jowar Rice	–	–	333.99	3.14	87.37	N : 1	Thuglahalli	20.
Honnali–5	EA	Jowar Rice	–	–	859.52	47.15	133.29	N : 4	Soratur	21.
Honnali–8	–	Jowar Rice	–	–	187.46	–	18.71	–	Boodihalu	22.
Nyamati–8	EA	Jowar Rice	246.58	Tk : 42.52 T : 42.52	897.84	268.05	196.88	N : 6, M : 2 T : 1	Kathige	23.
Honnali–8	EA	Jowar Rice	144.57	–	360.38	130.88	38.67	N : 4	Madenahalli	24.
Honnali–5	EA	Jowar Rice	–	–	408.65	55.36	410.72	N : 2	Somanamallapura	25.

TALUK : **HONNALI**

L.C. No.	Name of Village	Total area of the Village (in hectares and ares)	Total Population and number of households		Amenities available (if not available within a village, a dash (—) may be shown in the column and next to it in brackets, the distance in broad ranges viz., –5 kms. 5–10 kms. and 10+ kms of the nearest place where the facility is available may be given).						Approach to Village
					Educational	Medical	Drinking Water	Post and Telegraph	Day or days of the market/hat if any	Communi-cations (Bus stop, Railway Station, Waterway)	
1	2	3	4a	4b	5	6	7	8	9	10	11
26.	Chikkerahalli	280.35	332	50	–(–5)	–(–5)	W,Hp	–(–5)	–(–5)	BS	PR
27.	Dodderahalli	630.22	1178	187	P	–(–5)	W,Hp	–(–5)	–(–5)	BS	PR
28.	H. Kadadakatte	469.73	975	142	P,M	–(–5)	W,Hp	–(–5)	–(–5)	BS	PR
29.	Hathur	218.06	864	139	P,M	–(–5)	W,Hp	PO	–(5–10)	BS	PR
30.	Hosakatte	111.58	197	29	P	–(–5)	W,Hp	–(–5)	–(–5)	–(–5)	KR
31.	Gopagondanahalli	718.41	1312	215	P	–(–5)	W,Hp	–(–5)	–(–5)	BS	PR
32.	Hanumasagara	649.64	972	162	P(2)	–(–5)	W,Hp	PO	–(–5)	BS	PR
33.	Govinkovi	775.34	1779	305	P,M,H	PHU	W,Hp	PO Phone	–(5–10)	BS	PR
34.	Kuruva	971.39	1801	279	P(2),M	–(–5)	R,Hp	–(–5)	–(–5)	BS	PR
35.	Marigondanahalli	304.59	866	121	P	–(–5)	R,Hp	–(–5)	–(–5)	–(–5)	PR
36.	Achuthapura	168.25				UN-INHABITED					
37.	Kotehalu	295.82	872	142	P,M	–(–5)	W,Hp	PO	–(–5)	–(–5)	PR
38.	Goravarakatte	211.41				UN-INHABITED					
39.	Chilur	454.17	2491	372	P(2),M,H	PHU	T,R,W,Hp	PO Phone	Monday	BS	PR
40.	Thaggehalli	159.88	765	121	P	–(–5)	W,Hp	–(–5)	–(–5)	–(–5)	PR
41.	Malali	443.01	954	152	P	–(–5)	W,Hp	–(–5)	–(–5)	–(–5)	PR
42.	Tavaragopagondanahalli	428.95	893	139	P,M	–(–5)	W,Hp	–(–5)	–(–5)	BS	PR
43.	Akkathangerakatte	255.78	7	2	–(–5)	–(–5)	W	–(–5)	–(–5)	–(–5)	KR
44.	Dodderi	849.73	1406	218	P,M	–(–5)	W,Hp	–(–5)	–(–5)	–(–5)	PR
45.	Kengatte	270.31	413	68	P	–(–5)	W,Hp	–(–5)	–(–5)	–(–5)	PR
46.	Chilurkadadakatte	552.71	1117	198	P(2)	–(–5)	W,Hp	PO Phone	–(–5)	BS	PR
47.	Bijogatte	402.24	561	83	P	–(–5)	W,Hp	–(5–10)	–(5–10)	BS	PR
48.	Ganganakote	281.95	424	65	P(2)	–(5–10)	W,Hp	–(5–10)	–(5–10)	BS	PR

DIRECTORY
LAND USE

TALUK : HONNALI

Nearest Town and distance (in Km.)	Power Supply	Staple Food	Land use (area under different types of land use in hectares and ares)					Remarks including any place of religious, historical or archaeo-logical interest.	Name of Village	L.C. No.
			Forest	Irrigated (by source of irrigation)	Un-irrigated	Culturable waste (including gauchar and groves)	Area not available for cultivation			
12	13	14	15	16	17	18	19	20	2	1
Honnali–5	EA	Jowar Rice	–	–	219.95	42.38	18.02	N : 2	Chikkerahalli	26.
Honnali–5	EA	Jowar Rice	–	–	516.61	74.65	38.96	N : 4	Dodderahalli	27.
Honnali–4	EA	Jowar	–	–	392.80	44.40	32.53	N : 4	H. Kadadakatte	28.
Honnali–4	EA	Jowar Millet	–	–	194.54	–	23.52	N : 2	Hathur	29.
Honnali–3	EA	Jowar	–	–	97.94	–	13.64	N : 2	Hosakatte	30.
Honnali–4	EA	Jowar	–	Tk : 6.16 T : 6.16	542.18	117.12	52.95	N : 2	Gopagondanahalli	31.
Honnali–4	EA	Jowar	–	–	486.71	–	162.93	N : 2	Hanumasagara	32.
Honnali–8	EA	Ragi Jowar	–	We : 3.64 Gc : 188.85 T : 192.49	413.34	70.52	98.99	N : 6, M : 1 C : 1, T : 3	Govinakovi	33.
Honnali–9	EA	Rice Jowar	–	Gc : 309.31 T : 309.31	441.75	65.50	154.83	N : 3, M : 1 T : 1, A–II	Kuruva	34.
Honnali–11	EA	Rice Jowar	–	Gc : 103.12 T : 103.12	103.60	47.48	50.39	N : 3, M : 1 T : 1	Marigondanahalli	35.
UN-INHABITED	–	–	–	Gc : 60.57 T : 60.57	38.05	4.39	65.24	–	Achuthapura	36.
Honnali–13	EA	Rice Jowar	–	Gc : 116.62 T : 116.62	74.57	25.58	79.05	–	Kotehalu	37.
UN-INHABITED	–	–	–	Gc : 116.29 T : 116.29	32.04	16.73	46.35	–	Goravarakatte	38.
Honnali–15	EA	Rice Jowar	–	We : 1.21 Gc : 171.41 T : 172.62	151.42	16.23	113.90	N : 6, M : 8 C : 1, T : 1	Chilur	39.
Honnali–17	EA	Rice Jowar	–	Gc : 44.10 T : 44.10	41.80	16.30	57.68	N : 1	Thaggehalli	40.
Honnali–18	EA	Rice Jowar	–	Gc : 217.00 T : 217.00	88.86	62.05	75.10	N : 2	Malali	41.
Honnali–19	EA	Rice Ragi	–	Gc : 106.50 T : 106.50	155.00	135.95	31.50	N : 2, T : 1	Tavaragopagondana-halli	42.
Honnali–18	–	Rice Ragi	–	Gc : 67.53 T : 67.53	159.12	12.95	16.18	–	Akkathangerakatte	43.
Honnali–16	EA	Jowar Ragi	203.89	We : 4.14 Gc : 59.57 T : 63.71	418.26	88.58	75.29	N : 3, M : 1 T : 2	Dodderi	44.
Honnali–15	EA	Ragi Jowar	–	Tk : 13.34 T : 13.34	214.74	8.58	33.65	N : 2	Kengatte	45.
Honnali–12	EA	Ragi Jowar	–	Gc : 61.67 T : 61.67	345.15	47.28	98.61	N : 4, T : 1	Chilurkadadakatte	46.
Nyamati–10	EA	Ragi Jowar	–	Gc : 71.47 T : 71.47	230.98	53.89	45.90	N : 2, T : 1	Bijogatte	47.
Nyamati–8	EA	Ragi Wheat	–	Tk : 20.81 T : 20.81	192.40	26.83	41.91	N : 2	Ganganakote	48.

TALUK : **HONNALI**

L.C. No.	Name of Village	Total area of the Village (in hectares and ares)	Total Population and number of households		Amenities available (if not available within a village, a dash (—) may be shown in the column and next to it in brackets, the distance in broad ranges viz., -5 kms. 5–10 kms. and 10+ kms of the nearest place where the facility is available may be given).						Approach to Village
					Educational	Medical	Drinking Water	Post and Telegraph	Day or days of the market/hat if any	Communi-cations (Bus stop, Railway Station, Waterway)	
1	2	3	4a	4b	5	6	7	8	9	10	11
49.	Kankanahalli	464.03	424	70	P	–(5–10)	W,Hp	–(–5)	–(5–10)	BS	PR
50.	Arehalli	453.55	434	56	P	–(5–10)	W,Hp	–(–5)	–(5–10)	BS	PR
51.	Basavanahalli	1013.23	1838	263	P,M	–(–5)	W,Hp	PO	–(5–10)	BS	PR
52.	Sunkadakatte	356.22	1023	155	P,M	–(–5)	W,Hp	PO	–(5–10)	–(–5)	KR
53.	Malladevarakatte	170.59				UN-INHABITED					
54.	Hirematta	325.53	450	61	P	–(–5)	W,Hp	–(–5)	–(–5)	BS	PR
55.	Hanumapura	188.41				UN-INHABITED					
56.	Marikoppa	293.46	570	90	P	–(–5)	W,Hp	–(–5)	–(–5)	BS	PR
57.	Balamuri	599.27	664	102	P	–(–5)	W,Hp	PO	–(–5)	BS	PR
58.	Holeharalahalli	609.01	1214	184	P,M	–(5–10)	W,Hp	PO	–(5–10)	BS	PR
59.	Narasimhapura	167.97				UN-INHABITED					
60.	Balleswara	227.27	398	53	P	–(–5)	W,Hp	–(–5)	–(–5)	–(–5)	KR
61.	Konayakanahalli	341.51	332	52	P	–(–5)	W,Hp	–(–5)	–(–5)	–(–5)	KR
62.	Anjanapura	152.88				UN-INHABITED					
63.	Honnali (Rural)	243.62				UN-INHABITED					
64.	Maragondanahalli	192.88				UN-INHABITED					
65.	Devanaikanahalli	252.59	1314	229	P	–(–5)	W,Hp	PO	–(–5)	BS	PR
66.	Holemadapura	376.18	328	48	P	–(–5)	W,Hp	–(–5)	–(–5)	–(–5)	KR
67.	Bidaragadde	449.43	700	101	P	–(5–10)	W,Hp,R	–(5–10)	–(5–10)	–(–5)	KR
68.	Didagur	639.07	1308	193	P,M	–(–5)	W,Hp	–(–5)	–(–5)	BS	PR
69.	Haralahalli	655.57	1651	264	P(2),M	–(–5)	W,Hp	,PO	–(–5)	BS	PR
70.	Belaguthi	1041.96	4892	702	P(5),M,H	PHU	W,Hp	PO	Thursday	BS	PR
71.	Rameswara	376.43	1449	228	P,M	D	W,Hp	–(–5)	–(–5)	BS	PR
72.	Yaraganahal	1075.91	1337	204	P,M	–(–5)	W,Hp	PO	–(–5)	BS	PR

DIRECTORY
LAND USE

TALUK : **HONNALI**

Nearest Town and distance (in Km.)	Power Supply	Staple Food	Land use (area under different types of land use in hectares and ares)				Remarks including any place of religious, historical or archaeo-logical interest.	Name of Village	L.C. No.
			Forest	Irrigated (by source of irrigation)	Un-irrigated	Culturable waste (including gauchar and groves)	Area not available for cultivation			
12	13	14	15	16	17	18	19	20	2	1
Nyamati–6	EA	Rice Jowar	–	We: 5.17 T: 5.17	390.69	34.68	33.49	N:2, T:1	Kankanahalli	49.
Nyamati–5	EA	Rice Jowar	–	Gc: 41.49 T: 41.49	344.07	46.23	21.76	N:2, T:1	Arehalli	50.
Nyamati–6	EA	Rice Jowar	–	Tk: 29.12 Gc: 9.31 T: 38.43	838.29	80.52	55.99	N:5, M:2 T:1	Basavanahalli	51.
Honnali–3	EA	Rice Jowar	–	Gc: 17.56 T: 17.56	296.99	16.74	24.93	N:5	Sunkadakatte	52.
UN-INHABITED			–	–	136.96	25.04	8.59	–	Malladevara-katte	53.
Honnali–1	EA	Rice Jowar	–	Gc: 45.14 T: 45.14	213.02	28.29	39.08	N:4, M:2 T:1 A–III	Hirematta	54.
UN-INHABITED			–	–	186.88	–	1.53	–	Hanumapura	55.
Honnali–4	EA	Rice Jowar	–	–	222.20	44.20	27.06	N:2, A–IV	Marikoppa	56.
Honnali–4	EA	Rice Jowar	–	Gc: 48.17 T: 48.17	379.56	13.44	158.10	N:2	Balamuri	57.
Honnali–7	EA	Rice Jowar	–	–	474.50	12.14	122.37	N:2	Holeharalahalli	58.
UN-INHABITED			58.68	–	76.98	10.12	22.19	–	Narasimhapura	59.
Honnali–4	EA	Rice Jowar	–	Gc: 38.90 T: 38.90	94.52	15.92	77.93	N:2, A–V	Balleswara	60.
Honnali–2	EA	Rice Jowar	–	Gc: 173.68 T: 173.68	85.65	19.26	62.92	N:2	Konayakanahalli	61.
UN-INHABITED			–	Gc: 42.68 T: 42.68	79.05	–	31.15	–	Anjanapura	62.
UN-INHABITED			–	Gc: 16.11 T: 16.11	161.17	27.64	38.70	–	Honnali (Rural)	63.
UN-INHABITED			–	Gc: 113.19 T: 113.19	63.77	–	15.92	–	Maragondana-halli	64.
Honnali–1	EA	Rice Jowar	–	Gc: 47.33 T: 47.33	139.41	7.83	58.02	N:5, M:4 C:1, T:1	Devanaikanahalli	65.
Honnali–4	EA	Rice Jowar	–	Gc: 133.01 T: 133.01	142.76	–	100.41	–	Holemadapura	66.
Honnali–5	EA	Rice Jowar	–	Gc: 125.55 T: 125.55	121.59	48.43	153.86	N:4, T:1	Bidaragadde	67.
Honnali–3	EA	Rice Jowar	–	Gc: 165.31 T: 165.31	258.04	137.41	78.31	N:5, M:2 T:1	Didagur	68.
Honnali–6	EA	Rice Jowar	–	Gc: 177.29 T: 177.29	305.51	69.93	102.84	N:7, M:2	Haralahalli	69.
Nyamati–6	EA	Ragi Jowar	42.56	–	807.90	117.03	74.47	N:65, M:2 T:2, A–VI	Belaguthi	70.
Nyamati–5	EA	Ragi Jowar	–	–	346.09	1.59	28.75	N:5	Rameswara	71.
Nyamati–4	EA	Ragi Jowar	206.84	–	804.06	–	65.01	N:9	Yaraganahal	72.

VILLAGE AMENITIES AND

TALUK : **HONNALI**

L.C. No.	Name of Village	Total area of the Village (in hectares and ares)	Total Population and number of households		Amenities available (if not available within a village, a dash (—) may be shown in the column and next to it in brackets, the distance in broad ranges viz., –5 kms. 5–10 kms. and 10+ kms of the nearest place where the facility is available may be given).						Approach to Village
					Educational	Medical	Drinking Water	Post and Telegraph	Day or days of the market/hat if any	Communi-cations (Bus stop, Railway Station, Waterway)	
1	2	3	4a	4b	5	6	7	8	9	10	11
73.	Kudurekonda	442.39	321	39	P	–(–5)	W,Hp	–(–5)	–(–5)	–(–5)	KR
74.	Surahonne	487.60	3683	653	P(2),M	RP	T,W	PO Phone	–(–5)	BS	PR
75.	Basavapura	148.72				UN-INHABITED					
76.	Danihalli	468.09	1220	183	P,M	–(–5)	W,Hp	–(–5)	–(–5)	–(–5)	KR
77.	Nyamati (Rural)	454.27	16	3	–(–5)	–(–5)	W,O	–(–5)	–(–5)	–(–5)	KR
78.	Kodikoppa	243.04	114	19	–(–5)	–(–5)	W,Hp	–(–5)	–(–5)	–(–5)	PR
79.	Chikkethenahalli	258.58				UN-INHABITED					
80.	Doddethenahalli	449.39	1102	175	P,M	–(–5)	W,Hp,Tk	PO	–(–5)	BS	PR
81.	Dasarahatti	698.58				UN-INHABITED					
82.	Kunkova	1052.84	1626	211	P	–(5–10)	W,Hp	–(–5)	–(5–10)	BS	PR
83.	Vadera Hathur	579.58	1066	169	P(2),M	D	W,Hp	PO	–(5–10)	BS	PR
84.	Gadikatte	508.48	480	73	P	–(–5)	W,Hp	–(–5)	–(–5)	BS	PR
85.	Kooganahalli	396.93	500	73	P	–(–5)	W,Hp	–(–5)	–(–5)	BS	PR
86.	Kallukatte	277.44				UN-INHABITED					
87.	Musseanalu	554.62	574	89	P	–(–10+)	W,Hp	–(–5)	–(–10+)	–(–5)	KR
88.	Palavanahalli	636.80	1150	178	P	–(–5)	W,Hp	–(–5)	–(–5)	–(–5)	PR
89.	Ghattanahalli	1092.00	1335	208	P,M	–(–5)	W,Hp	PO	–(–5)	–(–5)	PR
90.	Kenchaganahalli	255.96	117	21	–(–5)	–(–5)	W	–(–5)	–(–5)	–(–5)	PR
91.	Ganjanahalli	.331.45	794	126	P	–(–5)	W,Hp	–(–5)	–(–5)	–(–5)	PR
92.	Mangenakoppa	346.79	55	16	–(–5)	–(–5)	W	–(–5)	–(–5)	–(–5)	PR
93.	Sogilu	947.03	1418	238	P,M	–(–5)	W,Hp	–(–5)	–(–5)	–(–5)	PR
94.	Salubalu	303.77	211	34	P	–(–5)	W	–(–5)	–(–5)	BS	PR
95.	Devekoppa	252.55				UN-INHABITED					
96.	Veerapura	307.87	1	1	–(–5)	–(–5)	C	–(–5)	–(–5)	BS	PR

DIRECTORY
LAND USE

TALUK : **HONNALI**

Nearest Town and distance (in Km.)	Power Supply	Staple Food	Land use (area under different types of land use in hectares and ares)					Remarks including any place of religious, historical or archaeo-logical interest.	Name of Village	L.C. No.
			Forest	Irrigated (by source of irrigation)	Un-irrigated	Culturable waste (including gauchar and groves)	Area not available for cultivation			
12	13	14	15	16	17	18	19	20	2	1
Nyamati–3	EA	Ragi Jowar	159.84	–	265.11	0.58	16.86	N : 2	Kudurekonda	73.
Nyamati–1	EA	Ragi Jowar	–	–	444.27	–	43.33	N : 30, C : 1	Surahonne	74.
UN-INHABITED			–	–	97.12	32.10	19.50	–	Basavapura	75.
Nyamati–3	EA	Ragi Jowar	–	–	376.95	43.68	47.46	N : 4	Danihalli	76.
Nyamati–1	–	Ragi Jowar	–	–	446.09	–	8.18	–	Nyamati (Rural)	77.
Nyamati–2	EA	Ragi Jowar	–	Tk : 17.14 T : 17.14	200.94	0.80	24.16	–	Kodikoppa	78.
UN-INHABITED			–	Tk : 104.89 T : 104.89	87.62	19.83	46.24	–	Chikkethena-halli	79.
Nyamati–2	EA	Ragi Jowar	–	Tk : 94.54 T : 94.54	292.69	11.01	51.15	N : 4, M : 1 T : 1	Doddethenahalli	80.
UN-INHABITED			132.57	Tk : 7.64 T : 7.64	441.84	23.07	93.46	–	Dasarahatti	81.
Nyamati–7	EA	Ragi Jowar	198.85	–	470.16	285.63	98.20	N : 3, M : 1	Kunkova	82.
Nyamati–6	EA	Ragi Jowar	–	–	425.38	50.18	104.02	N : 1, T : 1	Vadera Hathur	83.
Nyamati–8	EA	Ragi Jowar	124.46	–	312.79	54.76	16.47	N : 1, T : 1	Gadikatte	84.
Nyamati–8	EA	Ragi Jowar	114.00	–	192.58	53.11	37.24	–	Kooganahalli	85.
UN-INBAHITED			35.39	–	158.97	70.65	12.43	–	Kallukatte	86.
Nyamati–8	EA	Ragi Jowar	213.19	–	184.72	66.33	90.38	M : 2, T : 1	Musseanalu	87.
Nyamati–5	EA	Ragi Jowar	224.10	–	322.27	76.89	13.54	–	Palavanahalli	88.
Nyamati–5	EA	Ragi Jowar	218.23	–	320.20	458.32	95.25	N : 6, M : 1 T : 2	Ghattanahalli	89.
Nyamati–3	EA	Ragi Jowar	–	Tk : 57.38 T : 57.38	159.17	25.09	14.32	–	Kenchaganahalli	90.
Nyamati–5	EA	Ragi Jowar	–	Tk : 131.93 T : 131.93	107.89	–	91.63	N : 2	Ganjanahalli	91.
Nyamati–5	EA	Ragi Jowar	–	Tk : 130.72 T : 130.72	31.16	92.67	92.24	–	Mangenakoppa	92.
Nyamati–8	EA	Ragi Jowar	44.67	Tk : 296.09 T : 296.09	316.05	194.30	95.92	N : 4, M : 2 T : 4	Sogilu	93.
Nyamati–3	–	Ragi Jowar	–	–	278.84	–	24.93	–	Salubalu	94.
UN-INHABITED			–	–	208.48	2.83	41.24	–	Devekoppa	95.
Nyamati–6	–	Rice Ragi	80.57	-	205.19	–	22.11	–	Veerapura	96.

TALUK : **HONNALI**

L.C. No.	Name of Village	Total area of the Village (in hectares and ares)	Total Population and number of households		Amenities available (if not available within a village, a dash (—) may be shown in the column and next to it in brackets, the distance in broad ranges viz., –5 kms. 5–10 kms. and 10+ kms of the nearest place where the facility is available may be given).						Approach to Village
					Educational	Medical	Drinking Water	Post and Telegraph	Day or days of the market/hat if any	Communi-cations (Bus stop, Railway Station, Waterway)	
1	2	3	4a	4b	5	6	7	8	9	10	11
97.	Sowlanga	396.05	1270	255	P,M	PHU	W,Hp	PTO Phone	Monday	BS	PR
98.	Kottadalu	345.87	702	114	P	–(–5)	W,Hp	–(–5)	–(–5)	–(–5)	PR
99.	Madapura	674.47	637	109	P(2)	–(–5)	W,Hp	–(–5)	–(–5)	–(–5)	PR
100.	Machagondanahalli	422.16	418	76	P	–(–5)	W,Hp	–(–5)	–(–5)	BS	PR
101.	Lakkenakoppa	345.06	54	7	–(–5)	–(–5)	W,Hp	–(–5)	–(–5)	–(–5)	PR
102.	Chinnekatte	852.03	1141	193	P(2),M	–(–5)	W,Hp	PO	–(–5)	BS	PR
103.	Suragondanakoppa	477.27	785	133	P(2),M	–(5–10)	W,Hp	–(–5)	–(5–10)	–(–5)	KR
104.	Arekatte	316.51				UN-INHABITED					
105.	Savagondanahalli	304.32				UN-INHABITED					
106.	Gundichattanahalli	945.18	27	4	–(–5)	–(5–10)	W	–(–5)	–(5–10)	–(–5)	KR
107.	Belalakatte	519.50	188	35	P	–(5–10)	W,Hp	–(–5)	–(5–10)	BS	PR
108.	Joga	724.26	1507	237	P(3),M	–(5–10)	W,Hp	PO	–(5–10)	BS	PR
109.	Siddapura	535.80	137	17	–(–5)	–(5–10)	W,Hp	–(–5)	–(5–10)	BS	PR
110.	Bidarahalli	598.98	594	102	P	–(5–10)	W,Hp	–(–5)	–(5–10)	BS	PR
111.	Yallapura	410.36				UN-INHABITED					
112.	Kvthinakoppa	451.65	24	3	–(–5)	–(5–10)	W,Hp	–(–5)	–(5–10)	–(–5)	PR
113.	Isarapura	453.43				UN-INHABITED					
114.	Thirthaiamapura	367.85				UN-INHABITED					
115.	Naraginakere	540.72	9	4	–(–5)	–(5–10)	W	–(–5)	–(5–10)	–(–5)	KR
116.	Hosakoppa	321.76	281	41	P	–(–5)	W,Hp	–(–5)	–(–5)	–(–5)	KR
117.	Kullehalli	280.68				UN-INHABITED					
118.	Guddehalli	399.38	1359	220	P,M	–(–5)	W,Hp	PO	–(–5)	BS	PR
119.	Jeenahalli	866.48	2131	312	P,M,H	–(–5)	W,Hp	PO	–(–5)	BS	PR
120.	Sasavehalli	767.59	3639	607	P(2),M(2) H	PHU	T,W,Hp	PO Phone	Thursday	BS	PR
121.	Hanumanahalli	507.75	846	126	P	–(–5)	W,Hp	–(–5)	–(–5)	–(–5)	KR

DIRECTORY
LAND USE

TALUK : **HONNALI**

Nearest Town and distance (in Km.)	Power Supply	Staple Food	Land use (area under different types of land use in hectares and ares) Forest	Irrigated (by source of irrigation)	Un-irrigated	Culturable waste (including gauchar and groves)	Area not available for cultivation	Remarks including any place of religious, historical or archaeo-logical interest.	Name of Village	L.C. No.
12	13	14	15	16	17	18	19	20	2	1
Nyamati–8	EA	Rice Ragi	–	Tk : 77.58 T : 77.58	167.41	70.11	80.95	N : 1, T : 1	Sowlanga	97.
Nyamati–11	EA	Rice Ragi	–	Tk : 15.33 T : 15.33	208.33	108.17	14.04	N : 4	Kottadalu	98.
Nyamati–11	EA	Rice Ragi	205.49	Tk : 110.97 T : 110.97	80.15	233.13	44.73	N : 2	Madapura	99.
Nyamati–13	EA	Rice Ragi	–	Tk : 34.59 T : 34.59	304.43	45.84	37.30	N : 1	Machagondana-halli	100.
Nyamati–15	EA	Rice Ragi	87.57	–	211.66	37.06	8.77	N : 1	Lakkenakoppa	101.
Nyamati–15	EA	Rice Ragi	38.90	–	552.58	170.14	90.41	N : 5, M : 1 T : 1	Chinnekatte	102.
Nyamati–16	EA	Rice Ragi	90.12	–	158.85	214.03	14.27	N : 4	Suragondanakoppa	103.
UN-INHABITED			30.32	–	192.48	91.87	1.84	–	Arekatte	104.
UN-INHABITED			142.22	–	73.91	83.64	4.55	–	Savagondana-halli	105.
Shikarpur–15	–	Rice Ragi	790.20	–	99.25	42.66	13.07	–	Gundichattanahalli	106.
Shikarpur–16	–	Rice Ragi	258.23	–	150.51	45.79	64.97	N : 2	Belalakatte	107.
Shikarpur–17	EA	Rice Ragi	359.20	–	286.21	41.03	37.82	N : 10, M : 1 T : 1	Joga	108.
Shikarpur–17	–	Rice Ragi	228.83	–	131.58	165.41	9.98	–	Siddapura	109.
Nyamati–14	EA	Rice Ragi	81.59	–	374.61	8.13	134.65	N : 2, T : 1	Bidarahalli	110.
UN-INHABITED			243.27	–	124.29	10.86	31.94	–	Yallapura	111.
Nyamati–10	–	Ragi Jowar	337.21	–	68.15	46.29	–	N : 1, T : 1	Kythinakoppa	112.
UN-INHABITED			22.55	–	313.77	58.82	58.29	–	Isarapura	113.
UN-INHABITED			59.54	–	163.25	60.08	84.98	A–VII	Thirtharamapura	114.
Nyamati–12	–	Ragi Jowar	–	–	161.22	181.05	198.45	–	Naraginakere	115.
Nyamati–10	EA	Ragi Jowar	–	–	122.08	174.02	25.66	N : 2	Hosakoppa	116.
UN-INHABITED			–	–	180.52	64.82	35.34	–	Kullehalli	117.
Nyamati–9	EA	Ragi Jowar	–	–	294.96	75.87	28.55	N : 3	Guddehalli	118.
Nyamati–7	EA	Ragi Jowar	–	–	689.52	104.85	72.11	N : 25, M : 3 T : 2	Jeenahalli	119.
Honnali–21	EA	Ragi Jowar	–	Gc : 187.30 T : 187.30	216.10	191.90	172.29	N : 50, M : 6 T : 5	Sasavehalli	120.
Honnali–18	EA	Ragi Jowar	–	Gc : 99.31 T : 99.31	256.38	145.08	6.98	N : 6, M : 2 T : 1	Hanumanahalli	121.

TALUK : **HONNALI**

L.C. No.	Name of Village	Total area of the Village (in hectares and ares)	Total Population and number of households		Amenities available (if not available within a village, a dash (—) may be shown in the column and next to it in brackets, the distance in broad ranges viz., –5 kms. 5–10 kms. and 10+ kms of the nearest place where the facility is available may be given).						Approach to Village
					Educational	Medical	Drinking Water	Post and Telegraph	Day or days of the market/hat if any	Communi-cations (Bus stop, Railway Station, Waterway)	
1	2	3	4a	4b	5	6	7	8	9	10	11
122.	Kamalapura	322.81				UN-INHABITED					
123.	Kulagatte	837.54	2584	397	P,M	–(–5)	W,Hp	PO	–(–5)	BS	PR
124.	Channanahalli	299.66	245	44	P	–(–5)	W,Hp	–(–5)	–(–5)	–(–5)	KR
125.	Kyasainakere	404.48	1830	309	P(2),M	–(–5)	W,Hp	PO	–(–5)	BS	PR
126.	Byranahalli	547.04	406	59	P	–(5–10)	W,Hp	–(–5)	–(5–10)	–(–5)	KR
127.	Chilapura	336.11	409	68	P	–(5–10)	W,Hp	–(–5)	–(5–10)	BS	PR
128.	Hattehalu	343.17	119	17	–(–5)	–(–5)	W,Hp	–(–5)	–(–5)	–(–5)	KR
129.	Thyagadakatte	824.58	295	52	P	–(–5)	W,Hp	–(–5)	–(–5)	–(–5)	KR
130.	Hunsagatta	482.17	1605	248	P(2)	–(–5)	W,Hp	PO	–(–5)	–(–5)	KR
131.	Jalikatte	49.52				UN-INHABITED					
132.	Channambapura	322.81	436	78	P	–(–5)	W,Hp	–(–5)	–(–5)	–(–5)	KR
133.	Hanagavadi	451.86	1412	239	P(2),M	–(–5)	T,W	PO Phone	–(–5)	BS	PR
134.	Lingapura	434.38	1586	261	P,M	–(–5)	W,Hp	–(–5)	Sunday	BS	PR
135.	Bhagavadi	244.92	588	81	P	–(–5)	W,Hp	–(–5)	–(–5)	–(–5)	KR
136.	Huralihalli	167.29	351	56	P	–(–5)	W,Hp	–(–5)	–(–5)	–(–5)	KR
137.	Hosahalli	787.87	2552	435	P(2),M	–(–5)	W,Hp	PO Phone	–(–5)	BS	KR
138.	Bommenahalli	93.69				UN-INHABITED					
139.	Mavinakote	238.84	830	150	–(–5)	–(–5)	W	–(–5)	–(–5)	–(–5)	KR
140.	Iyanoor	242.19	440	79	P	–(–5)	W	–(–5)	–(–5)	–(–5)	KR
141.	Bullapura	222.53	594	111	P	–(–5)	W,Hp	–(–5)	–(–5)	–(–5)	KR
142.	Ramapura	508.03	1387	212	P(2),M(2)	–(–5)	Hp	PO	–(–5)	BS	PR
143.	Hottyapura	205.75	526	79	P	–(–5)	Hp	–(–5)	–(–5)	–(–5)	KR
144.	Herebasur	388.72	650	113	P	–(–5)	W,Hp	–(–5)	–(5–10)	–(–5)	KR
145.	Beeragondanahalli	316.01	1222	215	P,M	–(–5)	W,Hp	PO	–(–5)	–(–5)	KR

DIRECTORY
LAND USE

TALUK : **HONNALI**

Nearest Town and distance (in Km.)	Power Supply	Staple Food	Land use (area under different types of land use in hectares and ares)					Remarks including any place of religious, historical or archaeo-logical interest.	Name of Village	L.C. No.
			Forest	Irrigated (by source of irrigation)	Un-irrigated	Culturable waste (including gauchar and groves)	Area not available for cultivation			
12	13	14	15	16	17	18	19	20	2	1
UN-INHABITED			–	Gc : 22.54 T : 22.54	160.57	114.00	25.70	–	Kamalapura	122.
Honnali–21	EA	Ragi Jowar	–	Gc : 465.74 T : 465.74	195.06	–	176.74	N : 30, M : 6 T : 5	Kulagatte	123.
Honnali–22	EA	Ragi Jowar	30.35	–	127.12	132.52	9.67	–	Channanahalli	124.
Honnali–23	EA	Ragi Jowar	–	Gc : 124.13 T : 124.13	190.16	–	90.19	N : 10, M : 1 T : 2	Kyasainakere	125.
Honnali–23	EA	Ragi Jowar	185.01	–	173.34	176.37	12.32	–	Byranahalli	126.
Honnali–24	EA	Ragi Jowar	137.60	–	113.99	73.22	11.30	–	Chilapura	127.
Honnali–25	EA	Ragi Jowar	–	Gc : 15.80 T : 15.80	142.99	–	184.38	–	Hattehalu	128.
Honnali–27	–	Ragi Jowar	423.63	Gc : 12.90 T : 12.90	117.69	205.34	65.02	–	Thyagadakatte	129.
Honnali–25	EA	Ragi Jowar	–	Gc : 58.22 T : 58.22	378.82	12.28	32.85	–	Hunsagatta	130.
UN-INHABITED			–	Gc : 46.98 T : 46.98	–	–	2.54	–	Jalikatte	131.
Honnali–25	EA	Ragi Jowar	–	Gc : 22.54 T : 22.54	160.57	114.00	25.70	N : 1, T : 1	Channambapura	132.
Honnali–23	EA	Rice,Ragi Jowar	–	Gc : 194.48 T : 194.48	140.71	–	116.67	N : 2	Halagavadi	133.
Honnali–18	EA	Rice,Ragi Jowar	–	Gc : 221.27 T : 221.27	107.74	–	105.37	N : 5, M : T : 3	Lingapura	134.
Honnali–25	EA	Rice,Ragi Jowar	–	Gc : 57.15 T : 57.15	103.93	–	83.84	T : 1	Bhagavadi	135.
Honnali–24	EA	Rice Ragi	–	–	101.46	–	65.83	N : 10, M : 5 T : 4	Huralihalli	136.
Honnali–24	EA	Rice Ragi	–	Gc : 504.47 T : 504.47	87.97	–	195.43	–	Hosahalli	137.
UN-INHABITED			–	Gc : 21.27 T : 21.27	51.51	2.84	18.07	–	Bommenahalli	138.
Honnali–20	–	Rice Ragi	–	Gc : 106.09 T : 106.09	101.10	17.66	13.99	–	Mavinakote	139.
Honnali–20	EA	Rice Ragi	–	Gc : 140.49 T : 140.49	58.61	34.40	8.69	–	Iyanoor	140.
Honnali–22	EA	Rice Ragi	–	Gc : 18.30 T : 18.30	102.96	3.31	97.96	N : 3	Bullapura	141.
Honnali–20	EA	Rice,Ragi Jowar	–	Gc : 89.85 T : 89.85	251.07	45.53	121.58	N : 4, M : 1 T : 1	Ramapura	142.
Honnali–10	EA	Ragi,Rice Jowar	–	Gc : 71.00 T : 71.00	72.34	22.24	40.17	N : 4	Hottyapura	143.
Honnali–10	EA	Rice Jowar	–	Gc : 68.44 T : 68.44	181.59	82.62	56.07	–	Herebasur	144.
Honnali–10	EA	Rice Jowar	–	Gc : 99.37 T : 99.37	99.66	31.65	85.33	N : 3, T : 3	Beeragondanahalli	145.

TALUK : **HONNALI**

L.C. No.	Name of Village	Total area of the Village (in hectares and ares)	Total Population and number of households		Amenities available (if not available within a village, a dash (—) may be shown in the column and next to it in brackets, the distance in broad ranges viz., –5 kms. 5–10 kms. and 10+ kms of the nearest place where the facility is available may be given).						Approach to Village
					Educational	Medical	Drinking Water	Post and Telegraph	Day or days of the market/hat if any	Communi-cations (Bus stop, Railway Station, Waterway)	
1	2	3	4a	4b	5	6	7	8	9	10	11
146.	Hunesehalli	379.61	125	24	–(–5)	–(–5)	W,Hp	–(–5)	–(5–10)	BS	PR
147.	Benakanahalli	696.57	2806	505	P,M,H	PHU	W,Hp	PO Phone	–(5–10)	BS	PR
148.	Chikkabasur	626.77	1681	265	P(2)	–(–5)	W,Hp	–(–5)	–(–5)	BS	PR
149.	Ujjanipura	270.05	712	111	P	–(–5)	W,Hp	–(–5)	–(–5)	BS	PR
150.	Sadasivapura	400.52	93	19	–(–5)	–(–5)	W	–(–5)	–(–5)	–(–5)	PR
151.	Kundur	1673.78	4277	699	P(2),M(2), H	–(–5)	W,Hp	PO Phone	–(–5)	BS	PR
152.	Nelahonne	445.64	1941	310	P(2)	–(–5)	W,Hp	–(–5)	–(–5)	BS	PR
153.	Kumblur	785.69	3143	432	P,M,H	D	W,Hp	PO Phone	Sunday	BS	PR
154.	Neralagundi	640.38	730	121	P	–(–5)	W,Hp	–(–5)	–(–5)	–(–5)	KR
155.	Bevinahalli	471.63	734	99	P(2)	–(–5)	W,Hp	PO	–(–5)	BS	PR
156.	Gantyapura	506.46	1057	179	P	–(5–10)	W,Hp	–(–5)	–(5–10)	BS	PR
157.	Singatagere	784.89	718	99	P	–(5–10)	W,Hp	–(–5)	–(5–10)	BS	PR
158.	Tharaganahalli	721.29	1195	202	P,M	–(5–10)	W,Hp	PO	–(5–10)	BS	PR
159.	Thimlapura	206.86	1033	168	P,M	–(5–10)	W,Hp	–(–5)	–(5–10)	–(–5)	KR
160.	Yakkanahalli	385.60	1517	220	P,M	–(5–10)	W,Hp	PO Phone	–(5–10)	–(–5)	PR
161.	Chikkahalivana	223.70	444	66	P	–(–5)	W,Hp	–(–5)	–(5–10)	–(–5)	KR
162.	Yarehalli	256.98	628	99	P	–(–5)	W	–(–5)	–(5–10)	–(–5)	KR
163.	Yarachikkanahalli	146.40	871	135	P(2),M	–(–5)	W,Hp	–(–5)	–(–5)	–(–5)	KR
164.	Bannikodu	782.26	1489	219	P,M	–(–5)	W	PO	–(–5)	–(–5)	KR
165.	Mukthenahalli	630.80	1310	201	P,M	D	W,Hp	PO	–(–5)	–(–5)	KR
166.	Thimmenahalli	415.36	456	74	P	–(–5)	W	–(–5)	–(–5)	–(–5)	KR
167.	Kengalahalli	197.27	1305	204	P,M	–(–5)	W,Hp	–(–5)	–(–5)	–(–5)	KR
168.	Kulambi	855.02	3270	526	P(3),M,H	PHU	W,Hp	PO Phone	–(–5)	BS	KR
	Total	**86217.37**	**153695**	**24261**							

DIRECTORY
LAND USE

TALUK : **HONNALI**

Nearest Town and distance (in Km.)	Power Supply	Staple Food	Land use (area under different types of land use in hectares and ares) Forest	Irrigated (by source of irrigation)	Un-irrigated	Culturable waste (including gauchar and groves)	Area not available for cultivation	Remarks including any place of religious, historical or archaeo-logical interest.	Name of Village	L.C. No.
12	13	14	15	16	17	18	19	20	2	1
Honnali–7	–	Rice Jowar	–	Gc : 95.09 T : 95.09	161.49	83.07	39.96	–	Hunesehalli	146.
Honnali–8	EA	Rice Jowar	–	Gc : 96.34 T : 96.34	266.92	268.91	64.40	N : 50, M : 3, C : 4 , T : 4	Benakanahalli	147.
Honnali–10	EA	Ragi Jowar	–	Gc : 92.37 T : 92.37	253.89	221.08	59.43	–	Chikkabasur	148.
Honnali–12	EA	Ragi Rice	–	Gc : 124.09 T : 124.09	96.40	25.35	24.21	T : 1	Ujjanipura	149.
Honnali–13	–	Ragi Jowar	–	Gc : 166.56 T : 166.56	155.38	74.74	3.84	–	Sadasivapura	150.
Honnali–18	EA	Jowar Rice	–	Gc : 403.77 T : 403.77	769.61	339.82	160.58	N : 100, M : 2 T : 5	Kundur	151.
Honnali–24	EA	Jowar Rice	–	Gc : 348.37 T : 348.37	48.56	33.54	15.17	N : 3, M : 2, T : 3	Nelahonne	152.
Honnali–23	EA	Ragi,Rice Jowar	–	We : 5.26 Gc : 253.75 T : 259.01	251.13	199.84	75.71	N : 30, M : 6, T : 10	Kumblur	153.
Honnali–15	EA	Ragi,Rice Jowar	249.94	–	309.33	39.97	41.14	N : 5, M : 2, T : 2	Neralagundi	154.
Honnali–12	EA	Jowar	24.43	–	269.28	162.77	15.15	N : 3, M : 2 T : 1	Bevinahalli	155.
Honnali–10	EA	Jowar	50.47	–	398.59	33.69	23.71	–	Gantyapura	156.
Honnali–9	EA	Jowar	130.72	–	586.87	37.64	29.66	N : 2	Singatagere	157.
Honnali–9	EA	Jowar Rice	39.67	–	263.76	236.85	181.01	N : 5, M : 2 T : 1	Thagaranahalli	158.
Honnali–15	EA	Jowar Rice	–	–	183.59	6.07	17.20	N : 2, T : 1	Thimlapura	159.
Honnali–29	EA	Rice	–	Gc : 224.68 T : 224.68	129.04	–	31.88	N : 3, T : 1	Yakkanahalli	160.
Harihar–20	EA	Rice	–	Gc : 149.66 T : 149.66	47.99	–	26.05	N : 2	Chikkahalivana	161.
Harihar–22	EA	Rice	–	Gc : 189.87 T : 189.87	46.76	–	20.35	N : 3, M : 1, T : 3	Yarehalli	162.
Davangere–20	EA	Rice	–	Gc : 32.46 T : 32.46	97.09	–	16.85	N : 5, T : 1	Yarachikkanahalli	163.
Davangere–22	EA	Rice	–	Gc : 450.70 T : 450.70	183.59	46.12	101.85	N : 5, M : 1 T : 4	Bannikodu	164.
Davangere–18	EA	Rice	–	Gc : 383.94 T : 383.94	128.85	36.48	81.53	N : 4, M : 1 T : 3	Mukthenahalli	165.
Davangere–16	EA	Rice	–	Gc : 235.80 T : 235.80	51.38	56.10	72.08	N : 2, T : 2	Thimmenahalli	166.
Davangere–19	EA	Rice	–	Gc : 62.83 T : 62.83	121.26	2.63	10.55	N : 8, M : 2 T : 4	Kengalahalli	167.
Davangere–20	EA	Rice	–	We : 8.42 Gc : 583.19 T : 591.61	205.25	–	58.16	N : 20, M : 4 T : 20	Kulambi	168.
				W : 161.88 **We : 27.84** **Tk : 1194.67** **Gc : 10145.54**						
			9391.41	**T : 11529.93**	**44035.62**	**11154.57**	**10105.84**		**Total**	

HOSANAGARA TALUK

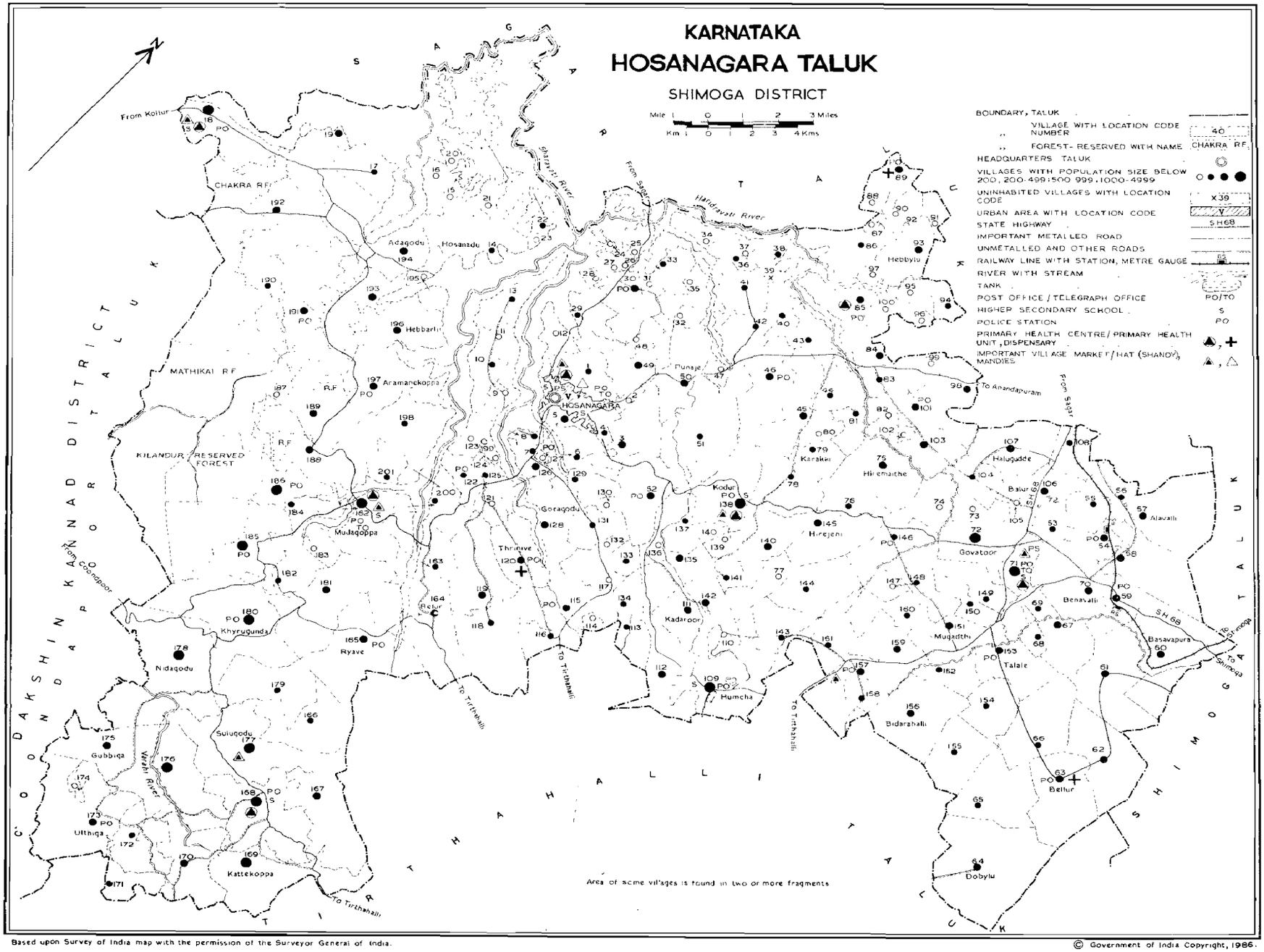

Based upon Survey of India map with the permission of the Surveyor General of India.

© Government of India Copyright, 1986.

ALPHABETICAL LIST OF VILLAGES

TALUK : HOSANAGARA

Sl. No.	Name of village	1981 Census L.C. No.	Population 1971	Population 1981
1	2	3	4	5
1.	Adagadondur	181	676	810
2.	Adagodu	194	485	597
3.	Adavalli (Advalli)	117	80	75
4.	Alagenimondri	84	440	611
5.	Alavalli	57	605	656
6.	Amachi	39	–	-
7.	Amachi	95	98	67
8.	Amrutha	157	550	701
9.	Andagoli	22	205	205
10.	Anegadde	113	170	220
11.	Aramanekoppa	197	736	782
12.	Arasalu	59	868	809
13.	Argodi	47	94	85
14.	Badenagora	21	8	41
15.	Balekoppa	123	90	125
16.	Balur	106	574	734
17.	Baniga	43	354	399
18.	Baruve	71	1295	1507
19.	Basavanabyana	201	153	226
20.	Basavapura	33	192	209
21.	Basavapura	60	606	573
22.	Begadali	170	842	792
23.	Behalli	137	276	310
24.	Belanduru	55	314	360
25.	Bellur	63	689	723
26.	Belur	164	628	628
27.	Benavalli	70	517	762
28.	Bidarahalli	156	615	771
29.	Bilagodu	96	78	111
30.	Bilki (Bilaki)	74	157	173
31	Billodi	116	326	321
32.	Brahamanatharave	198	422	353
33.	Brahmanavada	189	524	591
34.	Borikoppa	114	63	96
35.	Bydur	20	28	53
36.	Byse	188	649	744
37.	Chickajeni	76	414	487
38.	Chikabilagodu	92	45	55
39.	Devarahonnekoppa	97	93	113
40.	Devarasalike	130	39	51
41.	Dobylu	64	607	787
42.	Doddabilagodu	90	117	158
43.	Dombekoppa	83	188	247
44.	Dumma	29	295	442
45.	Echalakoppa	87	62	46
46.	Ganganakoppa	5	439	702
47.	Gerupura	2	111	117
48.	Ginikallu	179	379	464
49.	Goragodu	128	547	705
50.	Govatoor	72	1950	2487
51.	Gubbiga	40	241	267
52.	Gubbiga	62	803	884
53.	Gubbiga	175	384	512
54.	Gudodi	37	24	18
55.	Halandur	161	390	460
56.	Halethota	26	32	48
57.	Halugudde	107	422	525
58.	Halusalemalavalli	86	268	332
59.	Haniya	122	280	345
60.	Haramballi	68	204	260
61.	Harathalu	101	680	647
62.	Haridravati	85	511	653
63.	Harohithlu	61	619	673
64.	Hebbarli	196	440	597
65.	Hebbege (Hebbige)	19	658	555
66.	Hebbylu	93	478	574
67.	Helagodu	94	183	226
68.	H. Hunasavalli	100	164	120
69.	Hilukungi	163	218	292
70.	Hirejeni	145	498	671
71.	Hiremaithe	75	390	560
72.	Hiriyogi	136	175	165
73.	H. Kallukoppa	88	68	144
74.	H. Kunnur	141	229	271
75.	Holagodu (Holgudu)	31	64	68
76.	Honnebylu	112	520	668
77.	Horoyathoge (Horoyathoige)	23	21	50
78.	Hosahalli	80	159	159
79.	Hosakesare	45	389	711
80.	Hosakoppa	24	42	56
81.	Hosanadu	14	457	461
82.	Hosur	93	654	934
83.	Huligadde	59	510	515
84.	Humcha	109	1894	2260
85.	Hummadagallu	176	400	1409
86.	Iragodu	132	14	56
87.	Jala	15	43	45
88.	Jamballi	160	333	433
89.	Jeni	30	453	560
90.	Kabale	182	374	481
91.	Kachigebylu	42	299	354
92.	Kadaroor	111	389	577
93.	Kadiggere	183	67	108
94.	Kagachi	154	287	344
95.	Kalase	66	368	376
96.	Kalasettikoppa	102	18	23
97.	Kalikapura	48	81	75
98.	Kalkoppa	147	99	111
99.	Kallukoppa. P	32	100	94
100.	Kallur	152	362	426

ALPHABETICAL LIST OF VILLAGES
TALUK : HOSANAGARA

Sl. No.	Name of village	1981 Census L.C. No.	Population 1971	Population 1981
1	2	3	4	5
101.	Kalluvidiabbigalla	118	361	427
102.	Kalur	1	448	321
103.	Kammachi	158	216	214
104.	Kanabandur	150	335	408
105.	Kanagodu	34	–	5
106.	Karagodi	124	29	22
107.	Karagodu	149	111	205
108.	Karakki	79	255	432
109.	Karigallu	174	25	28
110.	Karigerasu	144	343	474
111.	Karimane	185	1073	1958
112.	Kattekoppa	169	1082	1067
113.	Kavari	167	700	855
114.	Keelandur	184	259	485
115.	Kenchanala	54	645	690
116.	Kerehalli	53	252	233
117.	K. Honnekoppa	28	8	32
118.	K. Hunasavalli	98	510	577
119.	Khyrugunda	180	717	2201
120.	Kilandur Jungle	187	–	146
121.	Kodase	200	187	221
122.	Kodur	138	857	1049
123.	Kolagi	133	422	439
124.	Kolavadi	166	353	352
125.	Kolavalli	148	295	284
126.	Kollodi	16	34	28
127.	Koranakote	171	292	214
128.	Koteshipur	17	308	303
129.	Kottinahole	190	299	376
130.	Kukakalale	73	126	148
131.	Kukkodagasaramane	125	215	323
132.	Kumbathi	199	117	110
133.	Kunnur	77	92	143
134.	Kusgundi	78	273	471
135.	L. Guddekoppa	10	228	270
136.	Madapura	56	413	495
137.	Magodu	195	108	174
138.	Majavana	44	268	432
139.	Malali	13	210	253
140.	Malali	186	493	2510
141.	Malalikoppa	143	286	350
142.	Malavalli	69	199	218
143.	Malur	142	499	560
144.	Manasetti (Manasatti)	11	124	184
145.	Manashe	99	51	46
146.	Manjagalale (Monjagalale)	192	684	805
147.	Maruthipura	46	506	683
148.	Masagalli	49	476	635
149.	Masakani	65	192	328
150.	Masaroor	58	496	511
151.	Mathikai	191	688	970
152.	Mavinakoppa	4	221	352
153.	Melinabesige	127	128	128
154.	Melinasampalli	41	358	365
155.	M. Guddekoppa	3	544	780
156.	Mudagoppa (Nagar)	162	2077	2995
157.	Mugadthi	151	553	590
158.	Muguṭekoppa	105	48	52
159.	Mulagadde	12	110	176
160.	Mumbaru	52	850	989
161.	Muthala	81	275	301
162.	Muthur	51	165	328
163.	Nagarahalli	110	195	196
164.	Nagodi	18	1499	1711
165.	Nandri	91	111	117
166.	Nanjavalli	103	469	550
167.	Neelakantanathota	27	45	31
168.	Neerathotlu	172	322	493
169.	Neevane	134	212	239
170.	Nelagalale	36	233	237
171.	Nellunde	121	160	141
172.	Neralamane	104	144	214
173.	Nevatoor	108	323	432
174.	Nidagodu	178	1113	2283
175.	Punaje	50	600	762
176.	Purappemane	89	610	643
177.	Ramachandrapura	126	407	526
178.	Ryave	165	640	681
179.	Salageri	7	280	420
180.	Savanthur	135	365	545
181.	Shakavalli	139	62	155
182.	Shuntikoppa	82	154	181
183.	Sidiyapura	35	47	53
184.	Sonale	115	792	848
185.	Sulugodu (Sulagudu)	177	936	1605
186.	Sutha	8	268	390
187.	Talale	153	482	527
188.	Tarige	146	269	356
189.	Tenkabylu	9	99	64
190.	Thammadikoppa	67	610	567
191.	Thotadakoppa	38	229	247
192.	Thrnive	120	781	842
193.	Togare	119	467	616
194.	Ulthiga	173	742	825
195.	Vadahosalli	155	251	331
196.	Varakodu	6	362	365
197.	Varamballi	131	313	375
198.	Vasave	129	276	425
199.	Veerbhadrapura	25	93	100
200.	Yadur	168	952	1173
201.	Yalagallu	140	469	524

HOSANAGARA TALUK (Contd.,)

TALUK : **HOSANAGARA**

L.C. No.	Name of Village	Total area of the Village (in hectares and ares)	Total Population and number of households		Amenities available (if not available within a village, a dash (—) may be shown in the column and next to it in brackets, the distance in broad ranges viz., –5 kms. 5–10 kms. and 10+ kms of the nearest place where the facility is available may be given).						Approach to Village
					Educational	Medical	Drinking Water	Post and Telegraph	Day or days of the market/hat if any	Communi-cations (Bus stop, Railway Station, Waterway)	
1	2	3	4a	4b	5	6	7	8	9	10	11
1.	Kalur	653.49	321	46	–(–5)	–(–5)	W	–(–5)	–(–5)	–(–5)	KR
2.	Gerupura	96.47	117	17	P	–(–5)	W	–(–5)	–(–5)	BS	PR
3.	M. Guddekoppa	743.93	780	121	P(2)	–(–5)	W	–(–5)	–(–5)	BS	PR
4.	Mavinakoppa	141.74	352	55	P	–(–5)	W	–(–5)	–(–5)	BS	PR
5.	Ganganakoppa	202.17	702	116	–(–5)	–(–5)	W	–(–5)	–(–5)	BS	PR
6.	Varakodu	392.45	365	48	–(–5)	–(–5)	W	–(–5)	–(–5)	–(–5)	KR
7.	Salageri	155.26	420	80	–(–5)	–(–5)	W	–(–5)	–(–5)	BS	PR
8.	Sutha	655.65	390	72	–(–5)	–(–5)	W	–(–5)	–(–5)	–(–5)	KR
9.	Tenkabylu	78.01	64	6	–(–5)	–(–5)	W	–(–5)	–(–5)	–(–5)	KR
10.	L. Guddekoppa	652.25	270	44	P	–(–5)	W	–(–5)	–(–5)	–(–5)	KR
11.	Manasetti	546.10	184	24	–(–5)	–(–5)	W	–(–5)	–(–5)	–(–5)	KR
12.	Mulagadde	643.91	176	28	P	–(–5)	W	–(–5)	–(–5)	–(–5)	KR
13.	Malali	1076.57	253	42	P	–(5–10)	W	–(5–10)	–(5–10)	–(5–10)	KR
14.	Hosanadu	1541.19	461	88	P,M	–(10+)	W,Hp	–(5–10)	–(5–10)	–(–5)	KR
15.	Jala	232.53	45	8	–(–5)	–(10+)	W	–(5–10)	–(10+)	–(10+)	KR
16.	Kollodi	408.44	28	6	–(–5)	–(10+)	W	–(5–10)	–(10+)	–(10+)	KR
17.	Koteshipur	804.21	303	51	P	–(–5)	W,Hp	–(–5)	–(–5)	–(–5)	KR
18.	Nagodi	2566.49	1711	319	P(3),M(2), H	PHU Rp	W,Hp	PO	Friday	BS	PR
19.	Hebbege	1483.57	555	89	P,M	–(5–10)	W,Hp	–(5–10)	–(5–10)	–(5–10)	KR
20.	Bydur	731.88	53	8	–(–5)	–(10+)	W	–(10+)	–(10+)	–(10+)	KR
21.	Badenagora	228.11	41	7	–(–5)	–(10+)	W	–(10+)	–(10+)	–(5–10)	KR
22.	Andagoli	432.74	205	29	–(–5)	–(10+)	W	–(10+)	–(10+)	–(10+)	KR
23.	Horoyathoge	438.84	50	5	–(–5)	–(10+)	W	–(10+)	–(10+)	–(10+)	KR
24.	Hosakoppa	348.38	56	8	–(–5)	–(5–10)	W	–(–5)	–(5–10)	–(5–10)	KR
25.	Veerbhadrapura	185.90	100	13	–(–5)	–(5–10)	W	–(–5)	–(5–10)	–(5–10)	KR

DIRECTORY
LAND USE

TALUK : **HOSANAGARA**

Nearest Town and distance (in Km.)	Power Supply	Staple Food	Land use (area under different types of land use in hectares and ares)					Remarks including any place of religious, historical or archaeo-logical interest.	Name of Village	L.C. No.
			Forest	Irrigated (by source of irrigation)	Un-irrigated	Culturable waste (including gauchar and groves)	Area not available for cultivation			
12	13	14	15	16	17	18	19	20	2	1
Hosanagara–3	EA	Rice	146.03	–	225.04	277.97	4.45	N : 55, M : 6	Kalur	1.
Hosanagara–4	EA	Rice	–	–	19.34	–	77.13	–	Gerupura	2.
Hosanagara–2	EA	Rice	17.21	Tk : 18.91 T : 18.91	176.61	507.30	23.90	N : 5	M. Guddekoppa	3.
Hosanagara–2	EA	Rice	39.06	–	54.15	13.12	35.41	N : 10	Mavinakoppa	4.
Hosanagara–1	EA	Rice	18.18	–	130.79	11.08	42.12	N : 35, M : 2	Ganganakoppa	5.
Hosanagara–5	EA	Rice	91.56	Tk : 14.41 T : 14.41	140.33	12.43	133.72	N : 5	Varakodu	6.
Hosanagara–4	EA	Rice	109.76	–	21.70	11.28	12.52	N : 15	Salageri	7.
Hosanagara–3	EA	Rice	10.28	Tk : 19.42 T : 19.42	–	294.43	331.52	N : 2, M : 1	Sutha	8.
Hosanagara–5	EA	Rice	–	–	23.03	54.33	0.65	N : 2	Tenkabylu	9.
Hosanagara–7	EA	Rice	21.36	–	35.78	387.09	208.02	N : 5	L. Guddekoppa	10.
Hosanagara–5	–	Rice	165.54	–	20.14	18.34	342.08	–	Manasetti	11.
Hosanagara–4	–	Rice	90.58	–	13.51	102.20	437.62	N : 2	Mulagadde	12.
Hosanagara–10	EA	Rice	–	–	30.30	124.18	922.09	N : 5	Malali	13.
Hosanagara–8	–	Rice	8.55	–	82.72	1425.64	24.28	N : 2	Hosanadu	14.
Hosanagara–14	–	Rice	–	–	–	–	232.53	–	Jala	15.
Hosanagara–15	–	Rice	–	–	–	–	408.44	–	Kollodi	16.
Hosanagara–16	EA	Rice	18.96	–	34.57	728.46	22.22	N : 10, M : 1	Koteshipur	17.
Hosanagara–27	EA	Rice	663.73	–	1619.20	208.83	74.73	N : 10, M : 2	Nagodi	18.
Hosanagara–19	EA	Rice	119.19	–	49.56	1309.87	4.95	N : 5	Hebbege	19.
Hosanagara–20	–	Rice	–	–	–	–	731.88	–	Bydur	20.
Hosanagara–17	–	Rice	–	–	–	–	228.11	–	Badenagora	21.
Hosanagara–19	–	Rice	–	–	–	–	432.74	–	Andagoli	22.
Hosanagara–19	–	Rice	–	–	–	–	438.84	–	Horoyathoge	23.
Hosanagara–8	–	Rice	–	–	–	–	348.38	–	Hosakoppa	24.
Hosanagara–12	–	Rice	–	–	6.04	163.91	15.95	–	Veerbhadrapura	25.

TALUK : **HOSANAGARA**

L.C. No.	Name of Village	Total area of the Village (in hectares and ares)	Total Population and number of households		Amenities available (if not available within a village, a dash (—) may be shown in the column and next to it in brackets, the distance in broad ranges viz., –5 kms. 5–10 kms. and 10+ kms of the nearest place where the facility is available may be given).						Approach to Village
					Educational	Medical	Drinking Water	Post and Telegraph	Day or days of the market/hat if any	Communi-cations (Bus stop, Railway Station, Waterway)	
1	2	3	4a	4b	5	6	7	8	9	10	11
26.	Halethota	93.96	48	7	–(–5)	–(10+)	W	–(–5)	–(10+)	–(5–10)	KR
27.	Neelakantanathota	143.50	31	7	–(–5)	–(10+)	W	–(–5)	–(10+)	–(10+)	KR
28.	K. Honnekoppa	67.56	32	5	–(–5)	–(10+)	W	–(–5)	–(10+)	–(10+)	KR
29.	Dumma	801.04	442	78	P	–(5–10)	W	Phone	–(5–10)	–(5–10)	KR
30.	Jeni	733.47	560	91	P,M	–(5–10)	W	Phone	–(5–10)	–(5–10)	KR
31.	Holagodu	96.04	68	7	–(–5)	–(10+)	W	–(–5)	–(10+)	–(10+)	KR
32.	Kallukoppa P.	154.39	94	11	–(–5)	–(5–10)	W	–(–5)	–(5–10)	–(–5)	KR
33.	Basavapura	537.32	209	22	P	–(–5)	W	–(–5)	–(10+)	–(–5)	KR
34.	Kanagodu	455.85	5	1	–(–5)	–(–5)	W	–(–5)	–(10+)	–(–5)	KR
35.	Sidiyapura	150.29	53	7	–(–5)	–(–5)	W	–(–5)	–(10+)	–(–5)	KR
36.	Nelagalale	369.11	237	32	P,M	Rp	W	–(10+)	–(10+)	–(–5)	KR
37.	Gudodi	73.16	18	2	–(–5)	–(–5)	W	–(10+)	–(10+)	–(–5)	KR
38.	Thotadakoppa	611.96	247	20	–(–5)	–(–5)	W	–(10+)	–(10+)	–(5–10)	KR
39.	Amachi	86.15				UN-INHA BITED					
40.	Gubbiga	418.22	267	39	P	–(–5)	W	–(5–10)	–(10+)	–5(–10)	KR
41.	Melinasampalli	761.33	365	59	P	–(–5)	W	–(5–10)	–(10+)	–(–5)	KR
42.	Kachigebylu	568.54	354	59	P	–(5–10)	W	–(–5)	–(10+)	BS	PR
43.	Baniga	500.47	399	65	P,M	–(5–10)	W	–(–5)	–(10+)	–(–5	KR
44.	Majavana	387.21	432	69	P	–(5–10)	W	–(–5)	–(10+)	–(–5)	KR
45.	Hosakesare	911.58	711	123	P	–(5–10)	W	–(–5)	–(5–10)	–(–5)	KR
46.	Maruthipura	787.68	683	125	P,M	–(5–10)	W	PO	–(5–10	BS	PR
47.	Argodi	231.06	85	14	–(–5)	–(5–10)	W	–(–5)	–(5–10)	BS	KR
48.	Kalikapura	95.06	75	14	–(–5)	–(–5)	W	–(–5)	–(–5)	–(–5	KR
49.	Masagalli	866.00	635	81	P,M	–(–5)	W	–(–5)	–(–5)	–(–5	KR
50.	Punaje	1495.64	762	122	P,M	–(–5)	W	–(5–10)	–(5–10)	BS	PR

DIRECTORY
LAND USE

TALUK : **HOSANAGARA**

Nearest Town and distance (in Km.)	Power Supply	Staple Food	Land use (area under different types of land use in hectares and ares)					Remarks including any place of religious, historical or archaeo-logical interest.	Name of Village	L.C. No.
			Forest	Irrigated (by source of irrigation)	Un-irrigated	Culturable waste (including gauchar and groves)	Area not available for cultivation			
12	13	14	15	16	17	18	19	20	2	1
Hosanagara–12	–	Rice	–	–	5.95	87.82	0.19	–	Halethota	26.
Hosanagara–6	EA	Rice	–	–	7.50	133.93	2.07	N : 1, M : 1	Neelakantanathota	27.
Hosanagara–4	–	Rice	–	–	3.54	–	64.02	–	K. Honnekoppa	28.
Hosanagara–7	EA	Rice	–	–	77.72	708.53	14.79	N : 2, M : 1 T : 1	Dumma	29.
Hosanagara–10	EA	Rice	63.35	–	109.07	556.78	4.27	N : 3, M : 1 C : 1	Jeni	30.
Hosanagara–13	–	Rice	–	–	22.47	73.31	0.26	–	Holagodu	31.
Hosanagara–8	–	Rice Ragi	–	–	12.24	–	142.15	–	Kallukoppa P.	32.
Hosanagara–8	–	Rice	2.10	–	34.26	494.94	6.02	–	Basavapura	33.
Hosanagara–13	–	Rice	63.16	–	0.76	68.58	323.35	–	Kanagodu	34.
Hosanagara–12	–	Rice	30.94	Tk : 1.54 T : 1.54	8.61	81.62	27.58	–	Sidiyapura	35.
Hosanagara–16	–	Rice	140.04	Tk : 15.39 T : 15.39	9.42	192.66	11.60	N : 2	Nelagalale	36.
Hosanagara–19	–	Rice	–	Tk : 1.78 T : 1.78	2.55	16.53	52.30	–	Gudodi	37.
Hosanagara–24	EA	Rice	6.78	–	33.96	334.47	236.75	N : 2	Thotadakoppa	38.
UN-INHABITED			–	–	0.93	67.64	17.58	–	Amachi	39.
Hosanagara–16	EA	Rice	25.09	–	60.78	323.76	8.59	N : 2	Gubbiga	40.
Hosanagara–16	EA	Rice	282.38	Tk : 14.16 T : 14.16	48.62	397.31	18.86	N : 3	Melinasampalli	41.
Hosanagara–12	EA	Rice	327.62	Tk : 1.88 T : 1.88	72.87	152.75	13.42	N : 4, M : 1	Kachigebylu	42.
Hosanagara–12	EA	Rice	63.11	–	85.16	288.53	63.67	N : 2	Baniga	43.
Hosanagara–18	EA	Rice	244.52	–	79.44	52.28	10.97	N : 2	Majavana	44.
Hosanagara–13	EA	Rice	84.02	–	149.33	652.55	25.68	N : 3	Hosakesare	45.
Hosanagara–16	EA	Rice	6.27	–	100.48	667.13	13.80	N : 5, M : 2 C : 1	Marutnipura	46.
Hosanagara–5	–	Rice	115.34	–	14.42	94.78	6.52	N : 2	Argodi	47.
Hosanagara–4	EA	Rice	–	Tk : 14.37 T : 14.37	11.37	68.93	0.39	N : 1	Kalikapura	48.
Hosanagara–5	EA	Rice	–	–	155.45	703.03	7.52	N : 2	Masagalli	49.
Hosanagara–8	EA	Rice	364.88	Tk : 9.43 T : 9.43	179.08	914.99	27.26	N : 4, T : 1	Punaje	50.

VILLAGE AMENITIES AND

TALUK : **HOSANAGARA**

L.C. No.	Name of Village	Total area of the Village (in hectares and ares)	Total Population and number of households		Amenities available (if not available within a village, a dash (—) may be shown in the column and next to it in brackets, the distance in broad ranges viz., –5 kms. 5–10 kms. and 10+ kms of the nearest place where the facility is available may be given).						Approach to Village
					Educational	Medical	Drinking Water	Post and Telegraph	Day or days of the market/hat if any	Communi-cations (Bus stop, Railway Station, Waterway)	
1	2	3	4a	4b	5	6	7	8	9	10	11
51.	Muthur	698.10	328	48	P	–(–5)	W	–(–5)	–(5–10)	–(–5)	KR
52.	Mumbaru	1054.58	989	149	P,M	–(–5)	W	PO	–(–5)	BS	PR
53.	Kerehalli	326.87	233	46	P	–(–5)	W,Hp	–(–5)	–(–5)	–(–5)	KR
54.	Kenchanala	371.73	690	130	P,M	–(–5)	W,Hp	PO	–(–5)	RS	KR
55.	Belanduru	368.82	360	59	P,M	–(–5)	W,Hp	–(–5)	–(–5)	–(–5)	KR
56.	Madapura	375.24	495	89	P	–(5–10)	W,Hp	–(5–10)	–(5–10)	–(–5)	KR
57.	Alavalli	1211.99	656	101	P,M	–(5–10)	W,Hp	–(5–10)	–(5–10)	–(5–10)	KR
58.	Masaroor	1023.35	511	77	P	–(–5)	W,Hp	–(–5)	–(–5)	–(–5)	KR
59.	Arasalu	574.40	809	154	P,M	–(–5)	W,Hp	PO Phone	–(–5)	BS,RS	PR
60.	Basavapura	1372.93	573	90	P,M	–(5–10)	W,Hp	–(–5)	–(5–10)	–(–5)	KR
61.	Harohithlu	1365.70	673	95	P,M	–(5–10)	W,Hp	–(–5)	–(5–10)	–(–5)	KR
62.	Gubbiga	1116.29	884	116	P(2)	–(5–10)	W	–(–5)	–(5–10)	–(–5)	KR
63.	Bellur	1191.17	723	118	P,M	D	W,Hp	PO	–(10+)	–(5–10)	KR
64.	Dobylu	1634.61	787	118	P(2)	–(5–10)	W	–(–5)	–(10+)	–(10+)	KR
65.	Masakani	1011.65	328	52	P	–(–5)	W	–(–5)	–(10+)	–(10+)	KR
66.	Kalase	1032.84	376	53	P	–(–5)	W	–(–5)	–(10+)	–(5–10)	KR
67.	Thammadikoppa	683.73	567	86	P	–(5–10)	W	–(5–10)	–(5–10)	–(–5)	PR
68.	Haramballi	227.99	260	34	–(–5)	–(5–10)	W	–(–5)	–(5–10)	–(–5)	PR
69.	Malavalli	398.58	218	33	–(–5)	–(–5)	W	–(–5)	–(–5)	–(–5)	KR
70.	Benavalli	1043.23	762	120	P,M	–(–5)	W,Hp	–(–5)	–(–5)	BS	PR
71.	Baruve	422.73	1507	269	P(2),M(2) H	PHU,RP	T,W,Hp	PTO	Monday	BS	PR
72.	Govatoor	1004.82	2487	269	P(2)	–(–5)	T,W,Hp	–(–5)	–(–5)	BS	PR
73.	Kukakalale	336.04	148	22	P	–(–5)	W	–(–5)	–(–5)	–(–5)	KR
74.	Bilki	587.22	173	27	–(–5)	–(–5)	W	–(–5)	–(–5)	–(–5)	KR
75.	Hiremaithe	802.99	560	79	P	–(5–10)	W	–(–5)	–(5–10)	–(–5)	KR

DIRECTORY
LAND USE

TALUK : **HOSANAGARA**

Nearest Town and distance (in Km.)	Power Supply	Staple Food	Land use (area under different types of land use in hectares and ares)					Remarks including any place of religious, historical or archaeo-logical interest.	Name of Village	L.C. No.
			Forest	Irrigated (by source of irrigation)	Un-irrigated	Culturable waste (including gauchar and groves)	Area not available for cultivation			
12	13	14	15	16	17	18	19	20	2	1
Hosanagara–6	EA	Rice	28.37	Tk : 1.77 T : 1.77	72.62	592.46	2.88	N : 2	Muthur	51.
Hosanagara–12	EA	Rice	–	Tk : 3.84 T : 3.84	222.85	807.78	20.11	N : 5	Mumbaru	52.
Kumsi–21	EA	Rice Ragi	–	–	131.82	180.89	14.16	–	Kerehalli	53.
KUmsi–19	EA	Rice Ragi	–	–	169.94	59.39	142.40	N : 4	Kenchanala	54.
Kumsi–22	EA	Ragi Rice	–	Tk : 72.19 T : 72.19	120.00	171.76	4.87	–	Belanduru	55.
Kumsi–23	EA	Ragi Rice	–	–	123.31	17.10	234.83	N : 2	Madapura	56.
Kumsi–24	EA	Ragi Rice	7.23	–	278.01	124.44	802.31	N : 3	Alavalli	57.
Kumsi–18	EA	Ragi Rice	288.11	–	288.37	105.41	341.46	N : 2, M : 1 C : 1	Masaroor	58.
Kumsi–16	EA	Ragi Rice	376.30	–	138.64	6.58	52.88	N : 25	Arasalu	59.
Kumsi–19	EA	Rice	949.26	–	92.37	6.11	325.19	N : 2	Basavapura	60.
Kumsi–19	–	Rice	–	–	93.85	35.63	1236.22	N : 3, M : 2	Harohithlu	61.
Kumsi–22	–	Rice	–	–	102.13	27.53	986.63	N : 1	Gubbiga	62.
Kumsi–23	–	Ragi Rice	798.83	–	135.54	165.45	91.35	N : 3	Bellur	63.
Kumsi–28	–	Ragi Rice	490.86	–	86.27	104.43	953.05	N : 1	Dobylu	64.
Kumsi–25	–	Ragi Rice	644.99	–	55.34	85.40	225.92	–	Masakani	65.
Kumsi–22	–	Ragi Rice	562.68	–	124.59	208.94	136.63	N : 3	Kalase	66.
Kumsi–17	EA	Ragi Rice	–	Tk : 65.28 T : 65.28	91.05	500.76	26.64	–	Thammadikoppa	67.
Kumsi–18	EA	Ragi Rice	1.60	–	59.23	15.26	151.90	–	Haramballi	68.
Kumsi–18	EA	Ragi Rice	26.59	–	133.44	1.39	237.16	–	Malavalli	69.
Kumsi–17	EA	Ragi Rice	495.79	–	378.29	43.97	125.18	N : 3, M : 2 C : 1, T : 1	Benavalli	70.
Kumsi–20	EA	Ragi Rice	–	–	164.09	63.94	194.70	N : 25, M : 6 C : 1, T : 1	Baruve	71.
Hosanagara–27	EA	Ragi Rice	–	–	373.57	113.50	517.75	N : 105, M : 4 C : 1, T : 1	Govatoor	72.
Kumsi–25	–	Ragi Rice	–	–	39.15	7.13	289.76	N : 4, M : 1	Kukakalale	73.
Hosanagara–24	–	Ragi Rice	40.47	–	60.52	–	486.23	–	Bilki	74.
Hosanagara–20	–	Ragi Rice	–	–	20.67	33.72	748.60	–	Hiremaithe	75.

TALUK : HOSANAGARA

L.C. No.	Name of Village	Total area of the Village (in hectares and ares)	Total Population and number of households		Amenities available (if not available within a village, a dash (—) may be shown in the column and next to it in brackets, the distance in broad ranges viz., –5 kms. 5–10 kms. and 10+ kms of the nearest place where the facility is available may be given).						Approach to Village
					Educational	Medical	Drinking Water	Post and Telegraph	Day or days of the market/hat if any	Communi-cations (Bus stop, Railway Station, Waterway)	
1	2	3	4a	4b	5	6	7	8	9	10	11
76.	Chickajeni	572.31	487	82	P	–(5–10)	W,Hp	–(–5)	–(5–10)	BS	PR
77.	Kunnur	195.26	143	19	–(–5)	–(–5)	W	–(–5)	–(–5)	–(–5)	KR
78.	Kusgundi	770.04	471	74	P	–(–5)	W,Hp	–(–5)	–(–5)	–(–5)	PR
79.	Karakki	411.50	432	68	P	–(5–10)	W	–(5–10)	–(5–10)	–(5–10)	KR
80.	Hosahalli	200.08	159	29	–(–5)	–(–5)	W	–(5–10)	–(5–10)	–(5–10)	KR
81.	Muthala	268.81	301	36	P	–(–5)	W	–(–5)	–(–5)	–(–5)	KR
82.	Shuntikoppa	248.20	181	23	–(–5)	–(5–10)	W	–(–5)	–(10+)	–(–5)	KR
83.	Dombekoppa	282.61	247	35	P	–(–5)	W	–(–5)	–(5–10)	–(–5)	KR
84.	Alageni Mondri	269.97	611	120	P,M	–(–5)	W,Hp	–(–5)	–(5–10)	BS	PR
85.	Haridravati	923.94	653	108	P,M	PHU	W,Hp	PO	–(10+)	BS	PR
86.	Halusalemalavalli	852.77	332	47	P	–(–5)	W,Hp	–(–5)	–(10+)	BS	PR
87.	Echalakoppa	70.44	46	9	P	–(–5)	W	–(–5)	–(10+)	BS	PR
88.	H. Kallukoppa	142.65	144	29	–(–5)	–(–5)	W	–(–5)	–(10+)	–(–5)	PR
89.	Purappemane	350.83	643	116	P,M	D,Rp	W,Hp	PO Phone	–(10+)	BS	PR
90.	Doddabilagodu	201.95	158	19	–(–5)	(–5)	W	–(–5)	–(10+)	–(–5)	KR
91.	Nandri	214.81	117	19	–(–5)	–(–5)	W	–(–5)	–(10+)	–(–5)	KR
92.	Chikabilagodu	40.73	55	12	–(–5)	–(–5)	W	–(–5)	–(10+)	–(–5)	KR
93.	Hebbylu	650.70	574	90	P(2),M	–(–5)	W	–(–5)	–(10+)	BS	PR
94.	Helagodu	238.72	226	24	P	–(–5)	W	–(–5)	–(10+)	–(5–10)	KR
95.	Amachi	207.88	67	12	–(–5)	–(5–10)	W	–(–5)	–(10+)	–(5–10)	KR
96.	Bilagodu	144.82	111	16	–(–5)	–(–5)	W	–(–5)	–(10+)	–(–5)	KR
97.	Devarahonnekoppa	166.77	113	18	–(–5)	–(–5)	W	–(–5)	–(10+)	BS	PR
98.	K. Hunasavalli	700.47	577	88	P	–(–5)	W	–(–5)	–(5–10)	BS	PR
99.	Manashe	100.15	46	7	–(–5)	–(–5)	W	–(–5)	–(5–10)	BS	PR
100.	H. Hunasavalli	231.07	120	15	–(–5)	–(–5)	W	–(–5)	–(5–10)	BS	PR

DIRECTORY
LAND USE

TALUK : **HOSANAGARA**

Nearest Town and distance (in Km.)	Power Supply	Staple Food	Land use (area under different types of land use in hectares and ares)					Remarks including any place of religious, historical or archaeo-logical interest.	Name of Village	L.C. No.
			Forest	Irrigated (by source of irrigation)	Un-irrigated	Culturable waste (including gauchar and groves)	Area not available for cultivation			
12	13	14	15	16	17	18	19	20	2	1
Hosanagara–21	EA	Ragi Rice	16.40	–	60.12	3.99	491.80	N : 2	Chickajeni	76.
Hosanagara–12	–	Ragi Rice	–	–	33.52	–	161.74	–	Kunnur	77.
Hosanagara–14	EA	Ragi Rice	–	–	86.16	–	683.88	N : 1	Kusgundi	78.
Hosanagara–13	–	Ragi Rice	–	–	93.25	1.76	316.49	–	Karakki	79.
Hosanagara–13	–	Ragi Rice	–	–	52.92	0.55	146.61	–	Hosahalli	80.
Hosanagara–25	–	Ragi Rice	–	–	64.31	192.42	12.08	–	Muthala	81.
Hosanagara–19	EA	Ragi Rice	–	–	45.93	11.22	191.05	N : 1, M : 1	Shuntikoppa	82.
Hosanagara–18	–	Ragi Rice	–	Tk : 65.79 T : 65.79	0.61	156.31	59.90	N : 3	Dombekoppa	83.
Hosanagara–16	EA	Ragi Rice	–	–	64.48	8.03	197.46	N : 10, M : 2	Alageni Mondri	84.
Hosanagara–18	EA	Ragi Rice	–	–	100.15	7.89	815.90	N : 6, M : 1	Haridravati	85.
Sagar–22	EA	Ragi Rice	–	–	79.34	17.02	756.41	N : 4	Halusalemalavalli	86.
Sagar–16	EA	Ragi Rice	–	–	14.26	–	56.18	N : 2	Echalakoppa	87.
Sagar–14	EA	Ragi Rice	–	–	24.55	2.05	116.05	–	H. Kallukoppa	88.
Sagar–13	EA	Rice Ragi	–	–	51.55	1.76	297.52	N : 40, M : 2	Purappemane	89.
Sagar–15	EA	Rice Ragi	–	–	31.77	6.76	163.42	N : 3, T : 1	Doddabilagodu	90.
Sagar–16	EA	Rice Ragi	–	–	11.97	0.44	202.40	N : 2	Nandri	91.
Sagar–18	EA	Rice Ragi	–	–	19.78	–	20.95	N : 2	Chikabilagodu	92.
Sagar–17	EA	Rice Ragi	5.75	–	83.75	9.18	552.02	N : 10	Hebbylu	93.
Sagar–25	EA	Rice Ragi	–	–	44.37	3.85	190.50	–	Helagodu	94.
Sagar–25	EA	Rice Ragi	–	–	17.15	4.25	186.48	–	Amachi	95.
Sagar–24	–	Rice Ragi	–	–	25.55	–	119.27	–	Bilagodu	96.
Sagar–19	–	Rice Ragi	–	–	11.26	8.04	147.47	–	Devara Honne-koppa	97.
Hosanagara–17	EA	Rice Ragi	27.08	–	165.20	–	508.19	N : 4	K. Hunasavalli	98.
Hosanagara–16	–	Rice Ragi	–	–	20.28	–	79.87	N : 3, N : 1	Manashr	99.
Hosanagara–14	EA	Rice Ragi	–	–	31.33	0.62	199.12	N : 1	H. Hunasavalli	100.

TALUK : HOSANAGARA

L.C. No.	Name of Village	Total area of the Village (in hectares and ares)	Total Population and number of households		Amenities available (if not available within a village, a dash (—) may be shown in the column and next to it in brackets, the distance in broad ranges viz., –5 kms. 5–10 kms. and 10+ kms of the nearest place where the facility is available may be given).						Approach to Village
					Educational	Medical	Drinking Water	Post and Telegraph	Day or days of the market/hat if any	Communi-cations (Bus stop, Railway Station, Waterway)	
1	2	3	4a	4b	5	6	7	8	9	10	11
101.	Harathalu	579.94	647	127	P(2),M	–(5–10)	W,Hp	PO	–(5–10)	BS	PR
102.	Kalasettikoppa	62.97	23	2	–(–5)	–(5–10)	W	–(–5)	–(5–10)	–(–5)	KR
103.	Nanjavalli	698.50	550	75	P	–(5–10)	W	–(–5)	–(5–10)	–(–5)	KR
104.	Neralamane	442.76	214	36	P	–(–5)	W	–(–5)	–(–5)	–(–5)	KR
105.	Mugutekoppa	35.15	52	10	P	–(–5)	W	–(–5)	–(–5)	–(–5)	KR
106.	Balur	728.98	734	115	P,M	–(–5)	W	–(–5)	–(–5)	BS	PR
107.	Halugudde	881.36	525	80	P	–(–5)	W	–(–5)	–(–5)	BS	PR
108.	Nevatoor	530.02	432	63	P	–(–5)	W	–(–5)	–(–5)	BS	PR
109.	Humcha	1378.07	2260	348	P(2),M,H	–(–5)	T,W,Hp	PO Phone	–(–5)	BS	PR
110.	Nagarahalli	217.49	196	34	P	–(–5)	W	–(–5)	–(–5)	–(–5)	KR
111.	Kadaroor	629.71	577	91	P,M	–(5–10)	W	–(–5)	–(5–10)	–(–5)	KR
112.	Honnebylu	1106.56	668	106	P	–(5–10)	W	–(–5)	–(5–10)	–(–5)	KR
113.	Anegadde	359.67	220	30	P	–(5–10)	W	–(–5)	–(5–10)	BS	PR
114.	Borikoppa	124.93	96	18	–(–5)	–(10+)	W	–(–5)	–(10+)	–(–5)	KR
115.	Sonale	931.19	848	134	P,M	–(10+)	W,Hp	PO	–(10+)	BS	KR
116.	Billodi	352.01	321	62	P,M	–(10+)	W,Hp	–(–5)	–(10+)	BS	KR
117.	Adavalli	115.76	75	13	–(–5)	–(–5)	W	–(–5)	–(10+)	–(–5)	PR
118.	Kalluvidiabbigalla	1252.34	427	63	P,M	–(–5)	W	–(–5)	–(10+)	–(5–10)	KR
119.	Togare	1199.64	616	89	P	–(–5)	W	–(–5)	–(10+)	–(–5)	KR
120.	Thrinive	842.77	842	131	P,M	D	W	PO	–(10+)	–(5–10)	KR
121.	Nellunde	210.37	141	25	–(–5)	–(–5)	W	–(–5)	–(5–10)	–(–5)	KR
122.	Haniya	356.67	345	54	P	–(–5)	W	PO	–(5–10)	BS	PR
123.	Balekoppa	365.13	125	16	–(–5)	–(5–10)	W	–(–5)	–(5–10)	–(–5)	KR
124.	Karagodi	15.66	22	4	–(–5)	–(–5)	W	–(–5)	–(5–10)	–(–5)	PR
125.	Kukkodagasaramane	136.52	323	62	–(–5)	–(–5)	W	–(–5)	–(–5)	BS	PR

DIRECTORY
LAND USE

TALUK : **HOSANAGARA**

Nearest Town and distance (in Km.)	Power Supply	Staple Food	Land use (area under different types of land use in hectares and ares)					Remarks including any place of religious, historical or archaeo-logical interest.	Name of Village	L.C. No.
			Forest	Irrigated (by source of irrigation)	Un-irrigated	Culturable waste (including gauchar and groves)	Area not available for cultivation			
12	13	14	15	16	17	18	19	20	2	1
Hosanagara–12	EA	Rice Ragi	47.96	–	104.40	22.24	405.34	N : 10, M : 3 T : 1	Harathalu	101.
Hosanagara–19	–	Rice Ragi	–	–	13.99	27.85	21.13	N : 1	Kalasettikoppa	102.
Hosanagara–16	–	Rice Ragi	–	Tk : 2.64 T : 2.64	117.12	487.07	91.67	N : 3	Nanjavalli	103.
Hosanagara–27	–	Rice Ragi	–	–	31.73	11.85	399.18	–	Neralamane	104.
Kumsi–25	–	Rice Ragi	–	–	30.78	–	4.37	–	Mugutekoppa	105.
Hosanagara–29	EA	Rice Ragi	–	–	316.89	25.39	386.70	N : 3	Balur	106.
Hosanagara–31	EA	Rice Ragi	–	–	207.82	0.66	672.88	N : 8	Halugudde	107.
Kumsi–26	–	Rice Ragi	–	–	167.49	5.46	357.07	N : 1	Nevatoor	108.
Hosanagara–21	EA	Rice Ragi	21.04	Tk : 135.52 T : 135.52	433.67	717.98	69.86	N : 50, M : 2, C : 1 T : 1, A–I	Humcha	109.
Hosanagara–24	EA	Rice	–	Tk : 17.74 T : 17.74	106.60	85.84	7.31	N : 4, T : 1	Nagarahalli	110.
Hosanagara–24	EA	Rice	–	Tk : 54.54 T : 54.54	97.61	462.45	15.11	N : 10, M : 1 C : 1, T : 2	Kadaroor	111.
Hosanagara–22	–	Rice	–	Tk : 43.26 T : 43.26	161.97	890.44	10.89	N : 2	Honnebylu	112.
Hosanagara–16	–	Rice	–	Tk : 10.05 T : 10.05	38.26	310.06	1.30	N : 1	Anegadde	113.
Hosanagara–13	EA	Rice	–	Tk : 12.71 T : 12.71	7.97	101.80	2.45	–	Borikoppa	114.
Hosanagara–13	EA	Rice	–	Tk : 88.57 T : 88.57	100.51	694.58	47.53	N : 8, M : 2	Sonale	115.
Hosanagara–15	EA	Rice	–	Gc : 6.47 T : 6.47	59.78	273.44	12.32	N : 10, C : 1 T : 1	Billodi	116.
Hosanagara–16	EA	Rice Ragi	–	–	22.50	–	93.26	–	Adavalli	117.
Hosanagara–15	–	Rice	–	Tk : 16.16 T : 16.16	71.77	1148.27	16.14	–	Kalluvidiabbigalla	118.
Hosanagara–8	EA	Rice	–	Tk : 31.63 T : 31.63	102.46	1058.18	7.37	N : 2, M : 1 T : 1	Togare	119.
Hosanagara–11	EA	Rice	–	Tk : 25.85 T : 25.85	117.75	676.17	23.00	N : 5, M : 2 C : 1, T : 3	Thrinive	120.
Hosanagara–10	EA	Rice	–	Tk : 10.58 T : 10.58	3.05	195.16	1.58	N : 15, M : 4 C : 1	Nellunde	121.
Hosanagara–6	EA	Rice	–	–	43.80	299.61	13.26	N : 5, M : 2 T : 1	Haniya	122.
Hosanagara–5	–	Rice	–	O : 3.79 T : 3.79	12.81	190.88	157.65	–	Balekoppa	123.
Hosanagara–10	EA	Rice	–	–	3.96	11.13	0.57	N : 3, T : 1	Karagodi	124.
Hosanagara–7	EA	Rice	–	Tk : 2.43 Gc : 2.47 T : 4.90	20.60	96.96	14.06	N : 4, M : 1	Kukkodagasara mane	125.

TALUK : **HOSANAGARA**

L.C. No.	Name of Village	Total area of the Village (in hectares and ares)	Total Population and number of households		Amenities available (if not available within a village, a dash (—) may be shown in the column and next to it in brackets, the distance in broad ranges viz., –5 kms. 5–10 kms. and 10+ kms of the nearest place where the facility is available may be given).						Approach to Village
					Educational	Medical	Drinking Water	Post and Telegraph	Day or days of the market/hat if any	Communi-cations (Bus stop, Railway Station, Waterway)	
1	2	3	4a	4b	5	6	7	8	9	10	11
126.	Ramachandrapura	489.93	526	72	P,M	–(5–10)	W	–(–5)	–(5–10)	BS	PR
127.	Melinabesige	41.05	128	23	P,M	–(–5)	W	PO	–(–5)	BS	PR
128.	Goragodu	833.13	705	100	P	–(5–10)	W	–(–5)	–(5–10)	BS	PR
129.	Vasave	415.30	425	66	P(2)	–(–5)	W	–(–5)	–(–5)	–(–5)	KR
130.	Devarasalike	68.58	51	7	–(–5)	–(–5)	W	–(–5)	–(–5)	–(–5)	KR
131.	Varamballi	422.48	375	51	P	–(5–10)	W	–(–5)	–(5–10)	BS	KR
132.	Iragodu	101.35	56	7	–(–5)	–(5–10)	W	–(–5)	–(5–10)	–(–5)	KR
133.	Kolagi	628.16	439	59	P	–(5–10)	W,Hp	–(–5)	–(5–10)	BS	KR
134.	Neevane	370.33	239	50	P	–(5–10)	W	–(–5)	–(10+)	–(–5)	KR
135.	Savanthur	671.66	545	59	P	–(–5)	W	–(–5)	–(–5)	–(–5)	KR
136.	Hiriyogi	181.66	165	28	–(–5)	–(–5)	W	–(–5)	–(–5)	BS	KR
137.	Behalli	558.66	310	43	P	–(–5)	W	–(–5)	–(–5)	–(–5)	KR
138.	Kodur	844.44	1049	196	P,M,H	PHU RP	W	PO Phone	Friday	BS	PR
139.	Shakavalli	138.83	155	25	–(–5)	–(–5)	W	–(–5)	–(–5)	–(–5)	KR
140.	Yalagallu	574.22	524	88	P	–(–5)	W	–(–5)	–(–5)	–(–5)	PR
141.	H. Kunnur	462.56	271	30	–(–5)	–(5–10)	W	–(5–10)	–(5–10)	–(5–10)	KR
142.	Malur	539.96	560	70	P(2)	–(–5)	W	–(5–10)	–(–5)	–(–5)	KR
143.	Malalikoppa	516.53	350	61	P	–(–5)	W	–(–5)	–(–5)	–(–5)	KR
144.	Karigerasu	743.23	474	64	P(2)	–(–5)	W	–(–5)	–(5–10)	–(–5)	KR
145.	Hirejeni	615.65	671	95	P,M	–(5–10)	W	–(–5)	–(5–10)	BS	PR
146.	Tarige	556.77	356	58	P	–(5–10)	W	PO	–(5–10)	BS	PR
147.	Kalkoppa	178.04	111	15	–(–5)	–(5–10)	W	–(–5)	–(5–10)	–(–5)	KR
148.	Kolavalli	630.74	284	42	P	–(5–10)	W	–(–5)	–(5–10)	–(–5)	KR
149.	Karagodu	515.26	205	31	–(–5)	–(–5)	W	–(–5)	–(–5)	–(5)	KR
150.	Kanabandur	403.78	408	64	P	–(–5)	W	–(–5)	–(–5)	–(–5)	KR

DIRECTORY
LAND USE

TALUK : **HOSANAGARA**

Nearest Town and distance (in Km.)	Power Supply	Staple Food	Land use (area under different types of land use in hectares and ares)					Remarks including any place of religious, historical or archaeo-logical interest.	Name of Village	L.C. No.
			Forest	Irrigated (by source of irrigation)	Un-irrigated	Culturable waste (including gauchar and groves)	Area not available for cultivation			
12	13	14	15	16	17	18	19	20	2	1
Hosanagara–7	EA	Rice	–	Tk : 23.58 T : 23.58	47.88	394.44	24.03	N : 4, A–II	Ramachandrapura	126.
Hosanagara–4	EA	Rice	–	–	11.11	29.39	0.55	N : 5	Melinabesige	127.
Hosangara–7	EA	Rice	57.85	Tk : 6.99 T : 6.99	187:00	491.37	89.92	N : 2, M : 1 T : 1	Goragodu	128.
Hosangara–6	EA	Rice	–	Tk : 25.10 T : 25.10	72.59	310.59	7.02	N : 2	Vasave	129.
Hosangara–7	–	Rice	–	Tk : 7.67 T : 7.67	4.04	56.16	0.71	N : 1	Devarasalike	130.
Hosangara–8	–	Rice	10.22	–	87.26	299.85	25.15	N : 1	Varamballi	131.
Hosangara–9	–	Rice	–	–	10.34	90.80	0.21	–	Iragodu	132.
Hosangara–10	EA	Rice	–	Tk : 19.29 T : 19.29	92.79	498.48	17.60	N : 1, M : 1 T : 1	Kolagi	133.
Hosangara–16	EA	Rice	–	Tk : 13.18 T : 13.18	40.73	312.33	4.09	N : 1	Neevane	134.
Hosangara–12	EA	Rice	129.28	Tk : 9.35 T : 9.35	100.69	428.99	3.25	N : 2	Savanthur	135.
Hosangara–9	EA	Rice	21.45	–	41.59	116.53	2.09	N : 2, M : 1	Hiriyogi	136.
Hosangara–9	EA	Rice	35.21	Tk : 15.00 T : 15.00	75.25	431.78	1.42	N : 1	Behalli	137.
Hosangara–12	EA	Rice	–	Tk : 23.03 T : 23.03	82.45	664.85	74.11	N : 40, M : 3	Kodur	137.
Hosangara–15	EA	Rice	–	Tk : 0.24 T : 0.24	26.51	111.29	0.79	N : 1	Shakavalli	139.
Hosangara–14	EA	Rice	–	Tk : 30.42 T : 30.42	74.26	435.86	33.68	N : 4	Yalagallu	140.
Hosangara–15	EA	Rice	–	Tk : 12.04 T : 12.04	33.28	405.17	12.07	N : 1, T : 1	H. Kunnur	141.
Hosangara–16	EA	Rice	–	Tk : 45.79 T : 45.79	134.36	347.26	12.55	N : 10, M : 3	Malur	142.
Hosangara–26	EA	Rice	–	Tk : 32.44 T : 32.44	88.95	377.78	17.36	N : 3, M : 1 C : 1, T : 1	Malalikoppa	143.
Hosangara–24	–	Rice	–	–	92.30	639.26	11.67	N : 3	Karigerasu	144.
Hosangara–20	EA	Rice	–	Tk : 21.42 T : 21.42	101.28	489.19	3.76	N : 2	Hirejene	145.
Hosangara–20	–	Rice	–	Tk : 4.33 T : 4.33	86.02	465.49	0.93	N : 10	Tarige	146.
Hosangara–22	–	Rice	–	–	30.49	141.51	6.04	N : 2	Kalkoppa	147.
Hosangara–23	–	Rice	–	Tk : 13.54 T : 13.54	109.43	491.47	16.30	N : 4	Kolavalli	148.
Hosangara–29	–	Rice	–	Tk : 28.22 T : 28.22	55.91	418.40	12.73	N : 1	Karagodu	149.
Kumsi–26	–	Rice	–	Tk : 9.81 T : 9.81	95.45	275.23	23.29	N : 10, M : 1 T : 1	Kanabandur	150.

TALUK : **HOSANAGARA**

L.C. No.	Name of Village	Total area of the Village (in hectares and ares)	Total Population and number of households		Amenities available (if not available within a village, a dash (—) may be shown in the column and next to it in brackets, the distance in broad ranges viz., -5 kms. 5–10 kms. and 10+ kms of the nearest place where the facility is available may be given).						Approach to Village
					Educational	Medical	Drinking Water	Post and Telegraph	Day or days of the market/hat if any	Communi-cations (Bus stop, Railway Station, Waterway)	
1	2	3	4a	4b	5	6	7	8	9	10	11
151.	Mugadthi	640.08	590	99	P,M	–(5–10)	W	–(–5)	–(5–10)	BS	PR
152.	Kallur	533.85	426	72	P	–(5–10)	W	–(–5)	–(–5)	–(–5)	KR
153.	Talale	876.31	527	81	P	–(5–10)	W	PO Phone	–(5–10)	–(–5)	PR
154.	Kagachi	625.40	344	53	P	–(5–10)	W	–(–5)	–(5–10)	–(–5)	KR
155.	Vadahosalli	598.64	331	46	–(–5)	–(5–10)	W	–(–5)	–(5–10)	–(–5)	KR
156.	Bidarahalli	1024.79	771	115	P,M	–(5–10)	W	–(–5)	–(–5)	–(–5)	KR
157.	Amrutha	685.94	701	121	P	–(–5)	W,Hp	PO	Thursday	BS	PR
158.	Kammachi	230.81	214	41	P,M	–(–5)	W	–(–5)	–(–5)	–(–5)	PR
159.	Huligadde	695.28	515	73	P	–(5–10)	W	–(–5)	–(–5)	BS	PR
160.	Jamballi	623.88	433	61	P,M	–(–5)	W	–(5–10)	–(–5)	–(–5)	PR
161.	Halandur	437.38	460	75	P	–(–5)	W,Hp	–(–5)	–(–5)	–(–5)	PR
162.	Mudagoppa (Nagar)	1145.33	2995	578	P,M,H	PHU RP	W,Hp	PTO Phone	Sunday	BS	PR
163.	Hilukungi	930.97	292	53	P	–(5–10)	W,Hp	–(5–10)	–(5–10)	BS	PR
164.	Belur	1716.26	628	105	P	–(5–10)	W,Hp	–(5–10)	–(5–10)	–(–5)	KR
165.	Ryave	1572.41	681	106	P,M	–(5–10)	W,Hp	PO	–(5–10)	–(5–10)	KR
166.	Kolavadi	1010.93	352	62	P,M	–(–5)	W	–(–5)	–(–5)	–(–5)	KR
167.	Kavari	1731.66	855	146	P	–(–5)	W	–(–5)	–(–5)	–(–5)	KR
168.	Yadur	1448.11	1173	200	P,M,H	PHU	W	PO	–(–5)	BS	PR
169.	Kattekoppa	1793.80	1067	183	P(3),M	–(–5)	W,Hp	–(–5)	–(–5)	BS	PR
170.	Begadali	1149.11	792	135	P(2)	–(5–10)	W,Hp	–(–5)	–(5–10)	–(–5)	KR
171.	Koranakote	400.06	214	44	P,M	–(5–10)	W	–(–5)	–(5–10)	–(5–10)	KR
172.	Neerathotlu	553.46	493	85	P,M	–(5–10)	W	–(–5)	–(5–10)	–(5–10)	KR
173.	Ulthiga	1617.18	825	154	P,M	–(5–10)	W	PO	–(5–10)	–(5–10)	KR
174.	Karigallu	85.91	28	5	P	–(5–10)	W	–(–5)	–(5–10)	–(5–10)	KR
175.	Gubbiga	1419.87	512	97	P	–(–5)	W	–(–5)	–(5–10)	–(5–10)	KR

DIRECTORY
LAND USE

TALUK : **HOSANAGARA**

Nearest Town and distance (in Km.)	Power Supply	Staple Food	Land use (area under different types of land use in hectares and ares)					Remarks including any place of religious, historical or archaeo-logical interest.	Name of Village	L.C. No.
			Forest	Irrigated (by source of irrigation)	Un-irrigated	Culturable waste (including gauchar and groves)	Area not available for cultivation			
12	13	14	15	16	17	18	19	20	2	1
Kumsi–25	EA	Rice	–	Tk : 59.63 T : 59.63	82.44	459.88	38.13	N : 5	Mugadthi	151.
Kumsi–28	EA	Rice	–	Tk : 92.80 T : 92.80	43.61	361.18	36.26	N : 2	Kallur	152.
Kumsi–22	EA	Rice	486.96	Tk : 115.84 T : 115.84	109.22	136.26	28.03	N : 3, M : 1 C : 1, T : 1	Talale	153.
Kumsi–25	EA	Rice	–	Tk : 40.49 T : 40.49	42.97	526.56	15.38	N : 1, M : 1	Kagachi	154.
Kumsi–27		Rice	91.98	Tk : 41.34 T : 41.34	20.18	441.00	4.14	N : 1	Vadahosalli	155.
Kumsi–28	EA	Rice	342.98	Tk : 65.07 T : 65.07	110.50	476.29	29.95	N : 3, M : 1	Bidarahalli	156.
Kumsi–29	EA	Rice	–	Tk : 3.64 T : 3.64	119.04	544.10	19.16	N : 26	Amrutha	157.
Kumsi–27	EA	Rice	–	Tk : 54.30 T : 54.30	95.51	63.72	17.28	N : 4	Kammachi	158.
Kumsi–25	EA	Rice	41.87	Tk : 58.08 T : 58.08	66.27	496.28	32.78	N : 2	Huligadde	159.
Kumsi–25	EA	Rice	–	Tk : 14.30 T : 14.30	119.04	475.18	15.36	N : 10, M : 1 T : 1	Jamballi	160.
Kumsi–28	EA	Rice	93.08	Tk : 58.56 T : 58.56	23.01	254.55	8.18	N : 4	Halandur	161.
Hosanagara–14	EA	Rice	678.39	–	184.57	149.43	132.94	N : 25, M : 8 C : 3, A–III	Mudagoppa (Nagar)	162.
Hosanagara–17	EA	Rice	579.14	Tk : 12.67 T : 12.67	25.06	215.64	98.46	N : 1, M : 1	Hilukungi	163.
Hosanagara–16	–	Rice	363.87	Tk : 65.20 T : 65.20	62.96	1163.52	60.71	N : 2	Belur	164.
Hosanagara–24	–	Rice	163.13	Tk : 34.93 T : 34.93	136.35	24.69	1213.31	N : 6	Ryave	165.
Tirthahalli–24	–	Rice	11.19	Tk : 6.06 T : 6.06	75.42	911.69	6.57	N : 5	Kolavadi	166.
Tirthahalli–24	–	Rice	1083.16	–	163.77	476.17	8.56	N : 5	Kavari	167.
Tirthahalli–24	EA	Rice	870.35	–	170.76	366.98	40.02	N : 150, M : 1	Yadur	168.
Tirthahalli–20	EA	Rice	731.87	Tk : 6.27 T : 6.27	222.79	824.67	8.20	N : 25, M : 1	Kattekoppa	169.
Tirthahalli–25	EA	Rice	77.18	Tk : 21.40 T : 21.40	138.26	859.96	52.31	N : 5	Begadali	170.
Tirthahalli–25	–	Rice	–	–	101.50	286.27	12.29	N : 5	Koranakote	171.
Tirthahalli–30	–	Rice	179.74	Tk : 4.94 T : 4.94	75.42	282.48	10.88	N : 5	Neerathotlu	172.
Tirthahalli–32	–	Rice	403.50	–	193.66	75.81	944.21	N : 15	Ulthiga	173.
Tirthahalli–30	–	Rice	–	–	14.29	12.11	59.51	–	Karigallu	174.
Tirthahalli–32	–	Rice	609.52	–	109.86	17.34	683.15	N : 10	Gubbiga	175.

TALUK : **HOSANAGARA**

L.C. No.	Name of Village	Total area of the Village (in hectares and ares)	Total Population and number of households		Amenities available (if not available within a village, a dash (—) may be shown in the column and next to it in brackets, the distance in broad ranges viz., -5 kms. 5-10 kms. and 10+ kms of the nearest place where the facility is available may be given).						Approach to Village
					Educational	Medical	Drinking Water	Post and Telegraph	Day or days of the market/hat if any	Communi-cations (Bus stop, Railway Station, Waterway)	
1	2	3	4a	4b	5	6	7	8	9	10	11
176.	Hummadagallu	1046.13	1409	314	P(2)	RP	W	-(-5)	-(-5)	-(-5)	PR
177.	Sulugodu	1552.47	1605	336	P,M	RP	W,Hp	-(-5)	Sunday	BS	PR
178.	Nidagodu	2594.64	2283	457	P,M	-(-5)	W	-(-5)	-(-5)	BS	PR
179.	Ginikallu	1019.43	464	80	P,M	-(-5)	W	-(-5)	-(-5)	-(-5)	KR
180.	Khyrugunda	1820.49	2201	521	P,M	RP	T,W,Hp	PO Phone	-(-5)	BS	PR
181.	Adagadondur	1443.08	810	122	P,M	-(-5)	W,Hp	-(-5)	-(-5)	-(5-10)	KR
182.	Kabale	474.87	481	79	P	-(5-10)	W	-(-5)	-(-5)	BS	PR
183.	Kadiggere	232.83	108	15	-(-5)	-(-5)	W	-(-5)	-(-5)	-(-5)	KR
184.	Keelandur	344.96	485	95	P	-(-5)	W,Hp	-(-5)	-(-5)	BS	PR
185.	Karimane	2229.97	1958	417	P,M	-(-5)	W,Hp	PO	-(5-10)	BS	PR
186.	Malali	1741.42	2510	654	P	RP	W,HP,T	PO	-(-5)	BS	PR
187.	Kilandur Jungle	3977.95	146	35	-(-5)	-(-5)	W	-(-5)	-(-5)	-(-5)	KR
188.	Byse	1266.61	744	123	P,M	-(-5)	W,Hp	-(-5)	-(-5)	BS	PR
189.	Brahmanavada	1250.68	591	100	P	-(-5)	W,Hp	-(-5)	-(-5)	BS	PR
190.	Kottinahole	2086.40	376	63	P	-(10+)	W	-(-5)	-(10+)	-(-5)	KR
191.	Mathikai	1859.20	970	193	P,M	-(10+)	W	PO	-(10+)	BS	PR
192.	Manjagalale	1847.60	805	133	P(2)	-(-5)	W,Hp	-(-5)	-(-5)	-(-5)	PR
193.	Hosur	1054.35	934	178	P	-(10+)	W	-(-5)	-(10+)	BS	PR
194.	Adagodu	979.56	597	108	P	-(10+)	W	-(-5)	-(10+)	BS	PR
195.	Magodu	605.48	174	25	-(-5)	-(5-10)	W	-(-5)	-(5-10)	-(5-10)	KR
196.	Hebbarli	1227.08	597	90	P(2)	-(5-10)	W	-(-5)	-(5-10)	-(-5)	KR
197.	Aramanekoppa	1364.44	782	138	P(2),M(2)	-(5-10)	W,Hp	PO	-(5-10)	BS	PR
198.	Brahmnatharave	934.62	353	65	P	-(10+)	W,Hp	-(-5)	-(10+)	-(-5)	KR

DIRECTORY
LAND USE

TALUK : **HOSANAGARA**

Nearest Town and distance (in Km.)	Power Supply	Staple Food	Land use (area under different types of land use in hectares and ares) Forest	Irrigated (by source of irrigation)	Un-irrigated	Culturable waste (including gauchar and groves)	Area not available for cultivation	Remarks including any place of religious, historical or archaeo-logical interest.	Name of Village	L.C. No.
12	13	14	15	16	17	18	19	20	2	1
Thirthahalli–30	–	Rice	441.10	Tk : 1.00 T : 1.00	93.18	477.97	32.88	N : 5	Hummadagallu	176.
Thirthahalli–24	EA	Rice	629.72	–	150.86	16.03	755.86	N : 200, M : 1 C : 1	Sulugodu	177.
Hosanagara–30	EA	Rice	1719.15	Tk : 26.10 T : 26.10	161.40	80.94	607.05	N : 10, M : 2	Nidagodu	178.
Thirthahalli–30	–	Rice	497.75	Tk : 29.64 T : 29.64	67.10	40.47	384.47	N : 3	Ginikallu	179.
Hosanagara–24	EA	Rice	1120.48	Tk : 39.69 T : 39.69	174.68	80.94	404.70	N : 150, M : 5 C : 3, T : 25	Khyrugunda	180.
Hosanagara–24	–	Rice	194.06	Tk : 48.57 T : 48.57	139.76	38.85	1021.84	N : 5	Adagadondur	181.
Hosanagara–16	EA	Rice	316.60	Tk : 12.97 T : 12.97	99.58	40.47	5.25	N : 4, M : 1	Kabale	182.
Hosanagara–15	–	Rice	134.34	Tk : 4.12 T : 4.12	13.21	68.06	13.10	–	Kadiggere	183.
Hosanagara–14	EA	Rice	188.42	Tk : 11.20 T : 11.20	65.48	55.30	24.56	N : 2, M : 1 T : 1	Keelandur	184.
Hosanagara–19	EA	Rice	1920.51	Tk : 29.39 T : 29.39	163.77	1.21	115.09	N : 6	Karimane	185.
Hosanagara–17	EA	Rice	1377.19	Tk : 8.87 T : 8.87	95.91	251.99	7.46	N : 32, M : 15 C : 1, T : 2	Malali	186.
Hosanagara–16	–	Rice	3977.95	–	–	–	–	–	Kilandur Jungle	187.
Hosanagara–14	–	Rice	736.63	Tk : 16.18 T : 16.18	167.22	336.71	9.87	N : 5	Byse	188.
Hosanagara–16	EA	Rice	540.25	–	95.04	605.67	9.72	N : 6, M : 1 T : 1	Brahmanavada	189.
Hosanagara–28	–	Rice	535.21	Tk : 4.24 T : 4.24	31.29	1511.41	4.25	N : 6, A–IV	Kottinahole	190.
Hosanagara–24	EA	Rice	1010.65	Tk : 14.63 T : 14.63	82.97	137.51	613.44	N : 15, M : 5	Mathikai	191.
Hosanagara–36	–	Rice	218.89	Tk : 65.53 T : 65.53	87.41	32.68	1443.09	N : 6	Manjagalale	192.
Hosanagara–28	EA	Rice	283.41	Tk : 8.85 T : 8.85	119.10	611.20	31.79	N : 15, M : 4	Hosur	193.
Hosanagara–31	–	Rice	133.53	–	70.27	758.21	17.55	N : 5	Adagodu	194.
Hosanagara–28	–	Rice	411.56	–	14.62	165.93	13.37	N : 1	Magodu	195.
Hosanagara–28	–	Rice	336.81	Tk : 9.31 T : 9.31	90.52	754.99	35.45	N : 6	Hebbarli	196.
Hosanagara–18	EA	Rice	748.39	–	71.22	513.64	31.19	N : 10, C : 1 T : 1	Aramanekoppa	197.
Hosanagara–20	EA	Rice	472.81	–	50.86	343.59	67.36	N : 12, M : 2 T : 1	Brahmanatharave	198.

TALUK : **HOSANAGARA**

L.C. No.	Name of Village	Total area of the Village (in hectares and ares)	Total Population and number of households		Amenities available (if not available within a village, a dash (—) may be shown in the column and next to it in brackets, the distance in broad ranges viz., –5 kms. 5–10 kms. and 10+ kms of the nearest place where the facility is available may be given).						Approach to Village
					Educational	Medical	Drinking Water	Post and Telegraph	Day or days of the market/hat if any	Communi-cations (Bus stop, Railway Station, Waterway)	
1	2	3	4a	4b	5	6	7	8	9	10	11
199.	Kumbathi	113.58	110	19	–(–5)	–(5–10)	W	–(–5)	–(5–10)	–(–5)	KR
200.	Kodase	865.90	221	35	P	–(–5)	W	–(–5)	–(–5)	BS	PR
201.	Basavanabyala	314.20	226	29	–(–5)	–(–5)	W	–(–5)	–(–5)	–(–5)	KR
	Total	**138383.78**	**96745**	**16518**							
	Kalase	81.07	Fully Submerged under Sharavathi Valley Project								
	Kudavoor	503.16	Fully Submerged under Sharavathi Valley Project								
	Adagalale	585.96	Fully Submerged under Sharavathi Valley Project								
	Hagathur	641.73	Fully Submerged under Sharavathi Valley Project								
	Hosakote	921.75	Fully Submerged under Sharavathi Valley Project								
	H. Honnekatte	109.82	Fully Submerged under Sharavathi Valley Project								
	Churda	368.80	Fully Submerged under Sharavathi Valley Project								
	Kesare	392.06	Fully Submerged under Sharavathi Valley Project								

DIRECTORY
LAND USE

TALUK : **HOSANAGARA**

Nearest Town and distance (in Km.)	Power Supply	Staple Food	Land use (area under different types of land use in hectares and ares) Forest	Irrigated (by source of irrigation)	Un-irrigated	Culturable waste (including gauchar and groves)	Area not available for cultivation	Remarks including any place of religious, historical or archaeo-logical interest.	Name of Village	L.C. No.
12	13	14	15	16	17	18	19	20	2	1
Hosanagara–5	EA	Rice	–	Tk : 6.78 T : 6.78	11.73	64.67	30.40	–	Kumbathi	199.
Hosanagara–8	EA	Rice	631.30	Tk : 12.90 T : 12.90	33.84	20.88	166.98	–	Kodase	200.
Hosanagara–14	–	Rice	159.36	Tk : 40.36 T : 40.36	1.82	87.92	24.74	–	Basavanabyana	201.
				Tk : 2259.13 **Gc : 8.94** **O : 3.79**						
			33966.99	**T : 2271.86**	**17594.56**	**50214.36**	**34336.01**		**Total**	

SAGAR TALUK

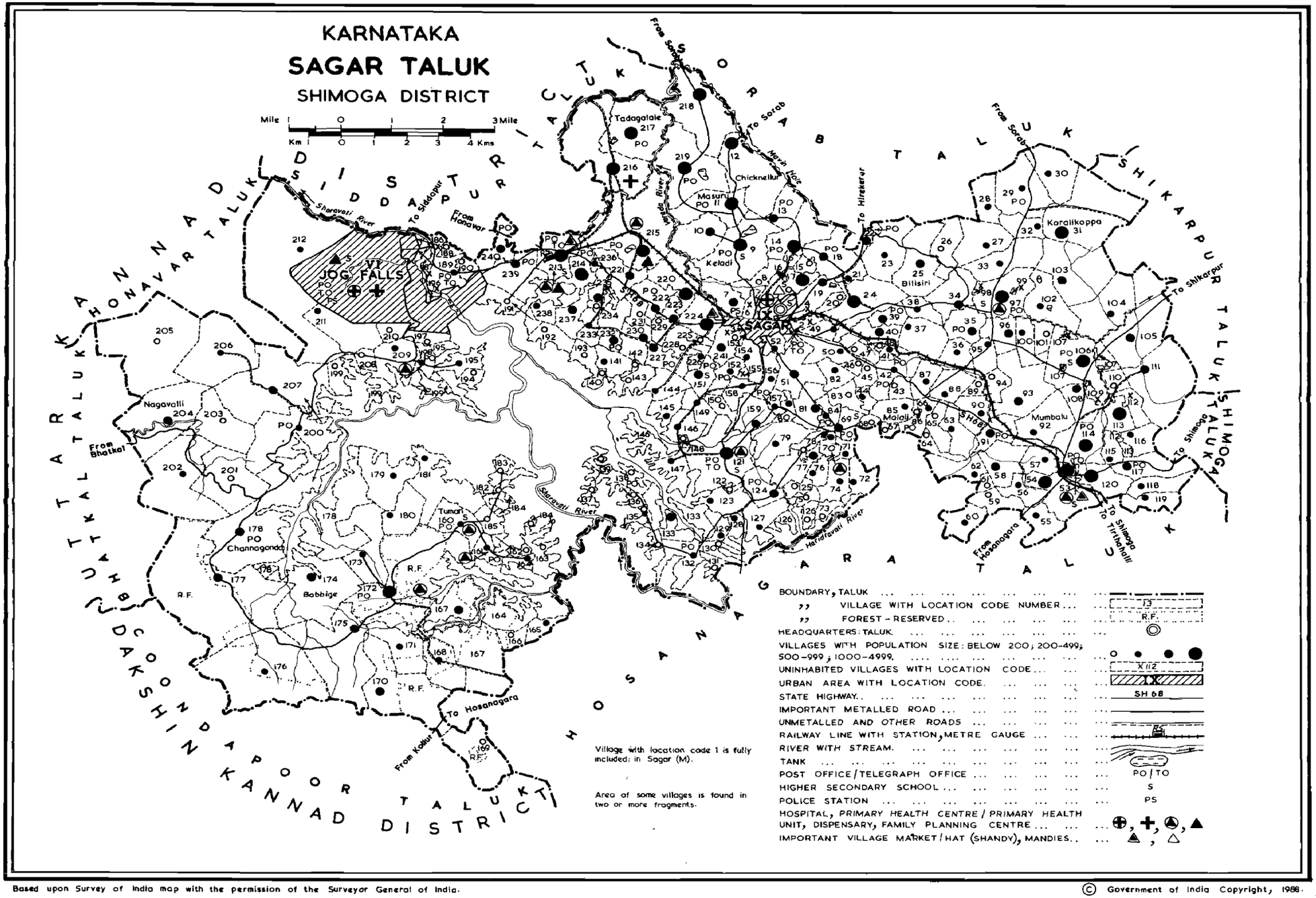

Based upon Survey of India map with the permission of the Surveyor General of India.

© Government of India Copyright, 1988.

ALPHABETICAL LIST OF VILLAGES

TALUK : SAGAR

Sl. No.	Name of village	1981 Census L.C. No.	Population 1971	Population 1981
1	2	3	4	5
1.	Achapura	120	1034	1139
2.	Adagatale	171	274	391
3.	Adaranthe	10	661	829
4.	Adur	58	510	561
5.	Ambargodlu	138	151	149
6.	Analekoppa	6	–	–
7.	Anandapuram	53	1265	1921
8.	Araballi	185	312	146
9.	Aralagodu	198	213	230
10.	Aralikoppa	154	220	285
11.	Aravadi	208	58	63
12.	Arehada	233	328	334
13.	Athavadi	77	549	553
14.	Avade	184	6	57
15.	Avinahalli	121	1320	1386
16.	Balagodu	20	189	186
17.	Balasagodu	50	225	304
18.	Balegaru	236	389	453
19.	Balegundi	41	340	400
20.	Balige	202	152	264
21.	Baligere	192	79	102
22.	Ballibylu	62	381	472
23.	Banadakoppa	47	167	121
24.	Banukuli	200	290	380
25.	Banumane	195	261	293
26.	Baradavalli	220	905	1056
27.	Barur	29	350	461
28.	Baruve	165	249	270
29.	Belahari (Nelahari)	203	49	116
30.	Belandur	103	493	698
31.	Bellanne	238	419	458
32.	Beluru	13	737	736
33.	Benakatavalli	144	408	439
34.	Besur (Besuru)	133	481	647
35.	Bhimankone	84	454	495
36.	Bhimaneri	17	892	1002
37.	Bidarur	210	242	110
38.	Bilagallur	187	3774	–
39.	Bilagodi	72	313	392
40.	Bilisiri	25	721	956
41.	Bobbige	174	387	514
42.	Brahmana Bedur (Brahmanabedur)	149	281	289
43.	Brahmana Chitratte	44	164	202
44.	Brahmana Ilakallale	211	262	300
45.	Brahmana Keppige	161	631	495
46.	Brahmana Manchale	39	587	705
47.	Byadarakoppa	94	112	147
48.	Byrapura	105	818	865
49.	Chadaravalli	180	249	258
50.	Channaginathota	78	194	182
51.	Channagonda	178	611	861
52.	Channasettikoppa	93	598	626
53.	Chicknellur	12	1548	1662
54.	Chikkabilagunji	95	225	285
55.	Chikkamattur	146	393	395
56.	Chimale	164	309	334
57.	Chipli	89	92	74
58.	Devasa	140	72	54
59.	Dhanandur	110	72	75
60.	Dombe	228	215	198
61.	Eli	16	613	454
62.	Gantinakoppa	60	342	292
63.	Geejaga	73	86	88
64.	Genasinakuni	124	384	541
65.	Gilalagundi	117	570	560
66.	Ginivara	129	137	224
67.	Godekoppa	128	131	212
68.	Gowthampura	106	1013	1306
69.	Gowza Sarkari	107	–	–
70.	Gowza Swasti	109	–	–
71.	Gudihithalu	201	46	140
72.	Gulehalli	123	340	344
73.	Guthanahalli	30	152	213
74.	Hakkarekoppa	43	170	187
75.	Halavagodu	26	22	14
76.	Haleikkeri	158	432	381
77.	Harogoppa	48	54	20
78.	Hebbaraige	74	310	353
79.	Hebbase	135	29	40
80.	Hedatari	139	–	68
81.	Heggattu	75	108	128
82.	Heggodu	70	383	466
83.	Henagere	82	285	298
84.	Heravale	190	346	158
85.	Hirebilagunji	96	603	627
86.	Hireharaka	111	1313	921
87.	Hiremane	68	13	34
88.	Hiremane	239	627	761
89.	Hirenellur	219	1987	2249
90.	Honagallu	173	387	434
91.	Hongodu	86	39	22
92.	Honnemaradu	191	136	179
93.	Honnesara	69	661	736
94.	Hosagunda	63	271	316
95.	Hosahalli	182	268	151
96.	Hosahalli	237	699	629
97.	Hosakoppa	223	614	744
98.	Hosur	91	565	675
99.	Hosur	159	468	640
100.	Hotalasara	45	178	101
101.	Hulakodu	143	87	87
102.	Hulegaru	230	670	559
103.	Hunalamadike	148	44	32
104.	Hunasuru	235	627	734
105.	Hythuru	76	173	233

ALPHABETICAL LIST OF VILLAGES

TALUK : SAGAR

Sl. No.	Name of village	1981 Census L.C. No.	Population 1971	Population 1981
1	2	3	4	5
106.	Iduvani	189	319	422
107.	Induvalli	126	47	46
108.	Iruvakki	55	231	285
109.	Iyginbailu	90	215	335
110.	Jambagar	2	–	–
111.	Jamban (Jambani)	27	301	385
112.	Jambekoppa	65	173	169
113.	Kabbanadakoppa	130	178	187
114.	Kagarasu	137	37	7
115.	Kalasavalli	183	122	185
116.	Kallamane	152	427	469
117.	Kaluru	179	388	470
118.	Kamblikoppa	52	267	331
119.	Kanapagaru	207	505	613
120.	Kanike	131	54	142
121.	Kanle	215	2733	3371
122.	Kannur Inam	113	1038	1176
123.	Kannur Sarakari	112	–	–
124.	Kanumane	67	104	87
125.	Kanuru	206	135	236
126.	Kanuthota	188	64	61
127.	Kaptemane	125	75	112
128.	Karani	176	290	412
129.	Kargal	186	39	–
130.	Karumane	197	220	16
131.	Kasapadi	87	173	225
132.	Kattinakaru	177	488	681
133.	Keladi	9	2125	2206
134.	Kelaginagolgodu	229	166	181
135.	Kelaginamane	36	205	270
136.	Kerehithalu	118	218	242
137.	Kerekoppa	81	821	863
138.	Kerodi	21	198	249
139.	Kesavinamane	142	24	15
140.	Khandika	227	833	765
141.	Khyra	115	288	326
142.	Kibbachalu	234	119	93
143.	Kippadi	136	52	64
144.	Kiruvase	163	92	87
145.	Kodanavalli	175	437	679
146.	Kolur	132	222	237
147.	Koppalagadde	155	–	–
148.	Kopparige	194	109	95
149.	Koralikoppa	31	780	1038
150.	Kotekoppa	100	205	275
151.	Kudigere	102	371	384
152.	Kudururu	172	1182	1480
153.	Kugve	224	808	1104
154.	Kuruvari	122	129	163
155.	Lakkavalli	119	438	457
156.	Laviggere	33	357	440
157.	Lingadahalli	156	394	485
158.	Linganamakki	196	840	–
159.	Madarasanakoppa	64	143	148
160.	Madasur	18	691	701
161.	Malali	85	165	206
162.	Malanduru	114	1556	1796
163.	Malla	34	425	538
164.	Maluru	167	827	982
165.	Malve	14	1031	1216
166.	Mandavalli	209	365	425
167.	Mangalabeesu	4	–	–
168.	Mankalale	241	517	585
169.	Mankodu	5	18	42
170.	Maradavalli	141	456	462
171.	Marasa	19	473	556
172.	Marati	170	433	577
173.	Marthur	214	702	1101
174.	Marur	23	371	389
175.	Masuru	11	959	1095
176.	Mathikoppa	83	243	194
177.	Mattikoppa	147	294	272
178.	Mavinasara	79	376	481
179.	Mulakere	28	166	226
180.	Mumbalu	92	325	364
181.	Mundigesar (Mundigesara)	71	249	230
182.	Muppane	199	109	177
183.	Nadahallikai	225	–	27
184.	Nadakalsi	24	1063	1191
185.	Nadakeppige	162	16	42
186.	Nadamanchale	40	405	509
187.	Nadavaddalli	145	158	223
188.	Nadavalli	104	274	409
189.	Nagavalli	204	421	597
190.	Nandithale	66	289	253
191.	Naragodu	38	149	214
192.	Narasipura	108	493	629
193.	Nedaravalli	88	168	244
194.	Neechadi	35	624	714
195.	Neerkodu	153	–	6
196.	Nithalihalethota	193	115	167
197.	Padavagodu	22	465	516
198.	Puradasara	46	22	8
199.	Sagar Kotwalkatte	1	–	–
200.	Sampalli	101	81	100
201.	Sangala	8	139	175
202.	Sankanna Shanbhogue	168	386	423
203.	Sannamane	3	–	–
204.	Saragunda	59	158	170
205.	Sasaravalli	232	472	500
206.	Sathalalu	127	269	334
207.	Seethur	134	13	62
208.	Settisara	226	321	303
209.	Shedthikere	80	277	255
210.	Shiraguppe	37	412	436
211.	Shiruru	221	538	563

ALPHABETICAL LIST OF VILLAGES
TALUK : SAGAR

Sl. No.	Name of village	1981 Census L.C. No.	Population 1971	Population 1981
1	2	3	4	5
212.	Siravanthe	222	784	895
213.	Sirivala	7	760	945
214.	Sulagodu	15	65	67
215.	Sunkadevarakoppa	231	154	109
216.	Suntikoppa	218	1742	1987
217.	Sydur (Syduru)	216	1457	1949
218.	Tadagalale	217	1212	1314
219.	Talagodu	166	50	92
220.	Talaguppa	213	3086	3419
221.	Talakalale	212	6764	293
222.	Talawata	240	519	595
223.	Tangalavadi	116	176	260
224.	Tavarehalli	57	463	355
225.	Teppagodu	32	240	267
226.	Thagarthi (Thagarthi Agrahara)	97	1818	2038
227.	Thagarthi Sarkari	99	–	–
228.	Thagarthi Swasti	98	–	–
229.	Thirtha	157	212	252
230.	Tumari	160	387	456
231.	Tumarikoppa	61	51	41
232.	Udri	150	214	153
233.	Ulluru	42	457	409
234.	Uralagallu	205	–	67
235.	Valagere	181	469	431
236.	Valur	169	84	133
237.	Yebagigalemane (Yedagigalemane)	151	524	543
238.	Yebbodi	56	238	248
239.	Yedehalli	54	796	1015
240.	Yelagalale	51	667	603
241.	Yelavarasi	49	122	225

§§§§§

TALUK : SAGAR

L.C. No.	Name of Village	Total area of the Village (in hectares and ares)	Total Population and number of households		Amenities available (if not available within a village, a dash (—) may be shown in the column and next to it in brackets, the distance in broad ranges viz., –5 kms. 5–10 kms. and 10+ kms of the nearest place where the facility is available may be given).						Approach to Village
					Educational	Medical	Drinking Water	Post and Telegraph	Day or days of the market/hat if any	Communi-cations (Bus stop, Railway Station, Waterway)	
1	2	3	4a	4b	5	6	7	8	9	10	11
1.	Sagar Kotwal Katte	212.31	Fully in corporated in Sagar Town Municipal								
2.	Jambagar	310.72				UN-INHABITED					
3.	Sannamane	12.43				UN-INHABITED					
4.	Mangalabeesu	9.82				UN-INHABITED					
5.	Mankodu	–	42	10	–(–5)	–(–5)	W	–(–5)	–(–5)	–(–5)	KR
6.	Analekoppa	138.76				UN-INHABITED					
7.	Sirivala	595.75	945	139	P	RP	W	–(–5)	–(–5)	–(–5)	KR
8.	Sangala	453.66	175	29	–(–5)	–(–5)	W	–(–5)	–(–5)	–(–5)	KR
9.	Keladi	1485.44	2206	405	P(4),M,H	–(–5)	W,Hp	PO Phone	–(5–10)	BS	PR
10.	Adaranthe	909.60	829	136	P(2)	–(–5)	W	–(–5)	–(5–10)	–(–5)	PR
11.	Masuru	892.36	1095	194	P(2),M	RP	W,Hp	PO	–(–10+)	BS	PR
12.	Chicknellur	1604.21	1663	269	P(4),M	–(–5)	W	–(–5)	–(–10+)	–(–5)	PR
13.	Beluru	423.63	736	124	P,M	–(–5)	W	PO	–(–10+)	–(–5)	PR
14.	Malve	860.32	1216	202	P(2)	–(5–10)	W	PO	–(5–10)	–(–5)	PR
15.	Sulagodu	157.87	67	14	–(–5)	–(–5)	W,Hp	–(–5)	–(–5)	–(–5)	PR
16.	Eli	98.51	454	80	P,M	–(–5)	W	–(–5)	–(–5)	–(–5)	PR
17.	Bhimaneri	511.59	1002	156	P	–(–5)	W	–(–5)	–(–5)	–(–5)	KR
18.	Madasur	745.13	701	239	P(2),M	RP	W,Hp	PO	–(5–10)	BS	PR
19.	Marasa	566.97	556	87	P	–(–5)	W	–(–5)	–(–5)	–(–5)	PR
20.	Balagodu	143.08	186	36	–(–5)	–(–5)	W	–(–5)	–(5–10)	–(–5)	KR
21.	Kerodi	209.45	249	47	–(–5)	–(–5)	W,Hp	–(–5)	–(5–10)	BS	PR
22.	Padavagodu	202.57	516	84	P(2),M	–(–5)	W	PO	–(5–10)	BS	PR
23.	Marur	991.06	389	56	P	–(–5)	W,Hp	–(–5)	–(–10+)	–(–5)	KR

DIRECTORY
LAND USE

TALUK : **SAGAR**

Nearest Town and distance (in Km.)	Power Supply	Staple Food	Land use (area under different types of land use in hectares and ares) Forest	Irrigated (by source of irrigation)		Un-irrigated	Culturable waste (including gauchar and groves)	Area not available for cultivation	Remarks including any place of religious, historical or archaeo-logical interest.	Name of Village	L.C. No.
12	13	14	15	16		17	18	19	20	2	1
Fully incorporated in Sagar Town Municipal										Sagar Kotwal Katte	1.
UN-INHABITED			–	We :	3.24	129.16	54.82	2.01	–	Jambagar	2.
				Tk :	23.08						
				T :	26.32						
UN-INHABITED			–	Tk :	12.43	–	–	–	–	Sannamane	3.
				T :	12.43						
UN-INHABITED			–	We :	0.81	9.01	–	–	–	Mangalabeesu	4.
				T :	0.81						
Sagar–1	–	Rice	–		–	–	–	–	N : 1	Mankodu	5.
UN-INHABITED			–	O :	27.57	76.59	30.05	4.55	–	Analekoppa	6.
				T :	27.57						
Sagar–2	EA	Rice	–	Tk :	76.08	114.14	361.41	44.12	N : 1	Sirivala	7.
				T :	76.08						
Sagar–2	–	Rice	–	Tk :	47.36	209.03	170.48	26.79	–	Sangala	8.
				T :	47.36						
Sagar–8	EA	Rice	280.47	We :	12.14	368.69	512.83	83.41	N : 20, M : 3	Keladi	9.
				Tk :	227.90				C : 2, A–I		
				T :	240.04						
Sagar–10	EA	Rice	159.06	Tk :	161.49	218.13	329.22	41.70	N : 4	Adaranthe	10.
				T :	161.49						
Sagar–12	EA	Rice	265.08	Tk :	145.69	205.18	209.23	67.18	N : 10, M : 2	Masuru	11.
				T :	145.69						
Sagar–13	EA	Rice	–	Tk :	208.46	405.12	927.42	63.21	N : 8, M : 1	Chicknellur	12.
				T :	208.46						
Sagar–13	EA	Rice	264.11	Tk :	63.98	50.19	26.73	18.62	N : 10, M : 2	Beluru	13.
				T :	63.98						
Sagar–8	EA	Rice	270.79	Tk :	103.20	64.77	374.60	46.96	N : 10, M : 2	Malve	14.
				T :	103.20						
Sagar–5	EA	Rice	–	Tk :	27.13	19.84	99.97	10.93	N : 4	Sulagodu	15.
				T :	27.13						
Sagar–5	EA	Rice	–	Tk :	23.11	13.38	45.38	16.64	N : 8, M : 1	Eli	16.
				T :	23.11						
Sagar–5	EA	Rice	–	Tk :	44.54	68.05	395.33	3.67	N : 2	Bhimaneri	17.
				T :	44.54						
Sagar–8	EA	Rice	132.75	Tk :	105.65	59.09	413.23	34.41	N : 8	Madasur	18.
				T :	105.65						
Sagar–5	EA	Rice	181.33	Tk :	81.35	136.86	138.24	29.19	–	Marasa	19.
				T :	81.35						
Sagar–8	EA	Rice	–	Tk :	33.59	6.49	92.47	10.53	N : 1	Balagodu	20.
				T :	33.59						
Sagar–8	EA	Rice	–	W :	2.43	57.47	128.49	8.91	N : 2	Kerodi	21.
				Tk :	12.15						
				T :	14.58						
Sagar–10	EA	Rice	–	Tk :	32.79	11.34	118.78	39.66	N : 4, M : 1	Padavagodu	22.
				T :	32.79				T : 1		
Sagar–12	EA	Rice	124.68	Tk :	53.02	137.20	629.56	46.60	N : 2	Marur	23.
				T :	53.02						

TALUK : SAGAR

L.C. No.	Name of Village	Total area of the Village (in hectares and ares)	Total Population and number of households		Amenities available (if not available within a village, a dash (—) may be shown in the column and next to it in brackets, the distance in broad ranges viz., -5 kms. 5–10 kms. and 10+ kms of the nearest place where the facility is available may be given).						Approach to Village
					Educational	Medical	Drinking Water	Post and Telegraph	Day or days of the market/hat if any	Communi-cations (Bus stop, Railway Station, Waterway)	
1	2	3	4a	4b	5	6	7	8	9	10	11
24.	Nadakalsi	1143.57	1191	202	P(2)	-(-5)	W	-(-5)	-(5–10)	-(-5)	KR
25.	Bilisiri	1254.10	956	142	P,M	-(-5)	W	-(-5)	-(10+)	-(-5)	KR
26.	Halavagodu	595.48	14	2	-(-5)	-(5–10)	W	-(-5)	-(10+)	-(-5)	KR
27.	Jamban	870.38	385	57	-(-5)	-(-5)	W	-(-5)	-(10+)	-(-5)	KR
28.	Mulakere	427.57	226	25	P	-(-5)	W	-(-5)	-(10+)	-(-5)	KR
29.	Barur	1086.32	461	78	P	-(-5)	W	PO	-(10+)	BS	PR
30.	Guthanahalli	788.08	213	27	P	-(-5)	W,Hp	-(-5)	-(10+)	-(-5)	KR
31.	Koralikoppa	2311.22	1038	138	P	-(-5)	W	-(-5)	-(10+)	-(-5)	KR
32.	Teppagodu	344.01	267	40	P,M	-(-5)	W	-(-5)	-(10+)	-(-5)	KR
33.	Laviggere	844.35	440	68	P	-(-5)	W	-(-5)	-(10+)	-(-5)	KR
34.	Malla	671.42	538	80	P	-(-5)	W	-(-5)	-(10+)	-(-5)	KR
35.	Neechadi	506.07	714	105	P(2),M	-(-5)	W	PO	-(10+)	-(-5)	KR
36.	Kelaginamane	447.82	270	54	P	-(-5)	W	-(-5)	-(10+)	BS, RS	KR
37.	Shiraguppe	717.50	436	70	P	-(-5)	W	-(-5)	-(10+)	-(-5)	KR
38.	Naragodu	375.16	214	37	-(-5)	-(-5)	W	-(-5)	-(10+)	-(-5)	KR
39.	Brahmana Manchale	294.32	705	134	P,M	-(-5)	W	PO	-(10+)	BS	PR
40.	Nada Manchale	550.19	509	93	P,M	-(-5)	W	-(-5)	-(5–10)	BS	PR
41.	Balegundi	153.28	400	56	P	-(-5)	W,Hp	PO	-(5–10)	BS, RS	KR
42.	Ulluru	612.16	409	77	P,M	-(-5)	W,Hp	PO	-(5–10)	BS	PR
43.	Hakkarekoppa	234.65	187	23	P	-(-5)	W,HP	-(-5)	-(5–10)	BS	PR
44.	Brahmana Chitratte	153.09	202	35	P	-(-5)	W	-(-5)	-(10+)	-(-5)	PR
45.	Hotalasara	224.39	101	16	-(-5)	-(-5)	W	-(-5)	-(5–10)	BS	PR
46.	Puradasara	128.38	8	2	-(-5)	-(-5)	W	-(-5)	-(5–10)	BS	PR
47.	Banadakoppa	215.52	121	23	-(-5)	-(-5)	W	-(-5)	-(5–10)	BS	PR

DIRECTORY
LAND USE

TALUK : SAGAR

Nearest Town and distance (in Km.)	Power Supply	Staple Food	Land use (area under different types of land use in hectares and ares)					Remarks including any place of religious, historical or archaeo-logical interest.	Name of Village	L.C. No.
			Forest	Irrigated (by source of irrigation)	Un-irrigated	Culturable waste (including gauchar and groves)	Area not available for cultivation			
12	13	14	15	16	17	18	19	20	2	1
Sagar–10	EA	Rice	–	Tk : 146.11 T : 146.11	190.62	772.41	34.43	N : 4, M : 2 T : 1 A–II	Nadakalsi	24.
Sagar–12	–	Rice	201.14	Tk : 155.02 T : 155.02	113.76	733.56	50.62	N : 2, M : 1	Bilisiri	25.
Sagar–13	–	Rice	–	Tk : 7.28 T : 7.28	47.81	519.32	21.07	–	Halavagodu	26.
Sagar–20	–	Rice	–	Tk : 40.88 T : 40.88	95.13	705.20	29.17	–	Jamban	27.
Sagar–20	–	Rice	–	Tk : 27.52 T : 27.52	42.35	340.97	16.73	N : 2, M : 1	Mulakere	28.
Siralkoppa–20	–	Rice	–	Tk : 50.20 T : 50.20	170.40	842.25	23.47	–	Barur	29.
Siralkoppa–20	–	Rice	–	O : 32.39 T : 32.39	26.32	717.63	11.74	–	Guthanahalli	30.
Siralkoppa–20	EA	Rice	–	Tk : 72.05 T : 72.05	169.25	2043.99	25.93	–	Koralikoppa	31.
Siralkoppa–19	–	Rice	–	Tk : 37.23 T : 37.23	16.59	277.64	12.55	–	Teppagodu	32.
Sagar–18	–	Rice	–	O : 62.32 T : 62.32	126.29	625.33	30.41	–	Laviggere	33.
Sagar–14	–	Rice	–	Tk : 99.96 T : 99.96	87.82	467.04	16.60	–	Malla	34.
Sagar–12	EA	Rice	104.42	W : 1.21 Tk : 40.47 T : 41.68	116.16	225.12	18.69	N : 4, M : 1	Neechadi	35.
Sagar–10	–	Rice	–	Tk : 12.96 T : 12.96	31.16	400.86	2.84	–	Kelaginamane	36.
Sagar–12	–	Rice	170.79	Tk : 61.52 T : 61.52	97.54	364.14	23.51	N : 2	Shiraguppe	37.
Sagar–12	–	Rice	9.72	Tk : 64.75 T : 64.75	48.21	239.48	13.00	N : 1	Naragodu	38.
Sagar–11	EA	Rice	–	Tk : 26.32 T : 26.32	51.81	206.05	10.14	N : 8, M : 3	Brahmana Manchale	39.
Sagar–8	EA	Rice	–	Tk : 45.34 T : 45.34	140.64	344.66	19.55	N : 4, M : 1	Nadamanchale	40.
Sagar–9	EA	Rice	–	Tk : 21.48 T : 21.48	41.29	75.92	14.59	N : 2	Balegundi	41.
Sagar–8	EA	Rice	–	We : 8.11 Tk : 40.48 T : 48.59	100.38	435.66	27.53	N : 3, M : 1	Ulluru	42.
Sagar–10	–	Rice	–	Tk : 30.80 T : 30.80	26.72	173.07	4.06	N : 1, M : 1	Hakkarekoppa	43.
Sagar–12	EA	Rice	–	Tk : 22.27 T : 22.27	12.57	115.77	2.48	N : 1	Brahmana Chitratte	44.
Sagar–7	EA	Rice	121.43	Tk : 16.60 T : 16.60	4.87	78.21	3.28	N : 1	Hotalesara	45.
Sagar–5	–	Rice	103.64	Tk : 5.27 T : 5.27	1.63	16.62	1.22	–	Puradasara	46.
Sagar–7	–	Rice	15.61	Tk : 13.00 T : 13.00	4.51	177.93	4.47	N : 1	Banadakoppa	47.

TALUK : SAGAR

L.C. No.	Name of Village	Total area of the Village (in hectares and ares)	Total Population and number of households		Amenities available (if not available within a village, a dash (—) may be shown in the column and next to it in brackets, the distance in broad ranges viz., –5 kms. 5–10 kms. and 10+ kms of the nearest place where the facility is available may be given).						Approach to Village
					Educational	Medical	Drinking Water	Post and Telegraph	Day or days of the market/hat if any	Communi-cations (Bus stop, Railway Station, Waterway)	
1	2	3	4a	4b	5	6	7	8	9	10	11
48.	Harogoppa	59.00	20	4	–(–5)	–(–5)	W	–(–5)	–(5–10)	BS	PR
49.	Yelavarasi	233.42	225	33	P	–(–5)	W	(–5)	–(–5)	–(–5)	KR
50.	Balasagodu	496.28	304	47	–(–5)	–(–5)	W	–(–5)	–(–5)	BS	PR
51.	Yelagalale	856.95	603	103	P(2)	–(–5)	W	–(–5)	–(–5)	–(–5)	PR
52.	Kamblikoppa	206.53	331	52	P	–(–5)	W	–(–5)	–(–5)	–(–5)	PR
53.	Anandapuram	34.22	1921	314	P(4),M,H PUC	PHU RP(3)	W,Hp,T	PTO Phone	Wednesday	BS,RS	PR
54.	Yedehalli	1139.81	1015	185	P,M	–(–5)	W,HP	–(–5)	–(–5)	BS	PR
55.	Iruvakki	576.29	285	42	P	–(–5)	W	–(–5)	–(–5)	BS	PR
56.	Yebbodi	350.48	248	39	–(–5)	–(–5)	W,Hp	–(–5)	–(–5)	–(–5)	KR
57.	Tavarehalli	430.76	355	45	–(–5)	–(–5)	W	–(–5)	–(–5)	–(–5)	KR
58.	Adur	598.04	561	75	P,M	–(–5)	W	–(–5)	–(5–10)	–(–5)	KR
59.	Saragunda	358.85	170	24	–(–5)	–(–5)	W	–(–5)	–(5–10)	–(–5)	KR
60.	Gantinakoppa	499.35	292	48	P	–(5–10)	W	–(–5)	–(5–10)	–(–5)	KR
61.	Tumarikoppa	111.31	41	3	–(–5)	–(5–10)	W	–(–5)	–(5–10)	–(–5)	KR
62.	Ballibylu	579.21	472	61	P	–(5–10)	W	–(–5)	–(5–10)	–(–5)	KR
63.	Hosagunda	522.85	316	52	P,M	–(5–10)	W	–(5–10)	–(5–10)	BS	PR
64.	Madarasanakoppa	193.18	148	19	–(–5)	–(5–10)	W	–(5–10)	–(5–10)	–(–5)	PR
65.	Jambekoppa	336.43	169	23	P	–(–5)	W	–(–5)	–(10+)	BS	PR
66.	Nandithale	333.78	253	42	P,M	–(5–10)	W	PO	–(10+)	–(–5)	PR
67.	Kanumane	93.24	87	15	P	–(–5)	W	–(–5)	–(10+)	–(–5)	KR
68.	Hiremane	108.91	34	6	P	–(–5)	W	–(–5)	–(10+)	–(–5)	KR
69.	Honnesara	359.38	736	142	P(2),M,H	–(–5)	W	PO	–(10+)	BS	PR
70.	Heggodu	210.04	466	88	P,M	PHU	W	Phone –(–5)	–(10+)	BS	PR
71.	Mundigesar	307.04	230	40	P(2)	–(–5)	W	–(–5)	–(10+)	–(–5)	KR
72.	Bilagodi	454.99	392	59	P	–(–5)	W	–(–5)	–(10+)	–(–5)	KR

DIRECTORY
LAND USE

TALUK : SAGAR

Nearest Town and distance (in Km.)	Power Supply	Staple Food	Land use (area under different types of land use in hectares and ares)					Remarks including any place of religious, historical or archaeo-logical interest.	Name of Village	L.C. No.
			Forest	Irrigated (by source of irrigation)	Un-irrigated	Culturable waste (including gauchar and groves)	Area not available for cultivation			
12	13	14	15	16	17	18	19	20	2	1
Sagar–7	–	Rice	–	Tk : 15.85 T : 15.85	18.23	22.89	2.03	–	Harogoppa	48.
Sagar–3	EA	Rice	8.91	Tk : 26.73 T : 26.73	116.41	74.08	7.29	N : 1	Yelavarasi	49.
Sagar–3	EA	Rice	–	Tk : 56.80 T : 56.80	68.42	358.87	12.19	–	Balasagodu	50.
Sagar–4	EA	Rice	–	Tk : 42.53 T : 42.53	180.76	572.05	61.61	–	Yelagalale	51.
Sagar–2	EA	Rice	77.32	O : 45.74 T : 45.74	36.43	44.60	2.44	N : 2	Kamblikoppa	52.
Sagar–24	EA	Rice	–	–	–	4.87	29.35	N : 40, M : 8, C : 1 T : 1 **A–III**	Anandapuram	53.
Sagar–26	–	Rice	–	Tk : 196.29 T : 196.29	150.16	687.65	105.71	N : 5, M : 1	Yedehalli	54.
Sagar–29	–	Rice	–	Tk : 36.48 T : 36.48	48.62	474.17	17.02	–	Iruvakki	55.
Sagar–28	–	Rice	–	Tk : 46.19 T : 46.19	47.36	250.40	6.53	–	Yebbodi	56.
Sagar–26	–	Rice	–	O : 49.39 T : 49.39	55.47	305.15	20.75	–	Tavarehalli	57.
Sagar–31	–	Rice	25.10	Tk : 44.53 T : 44.53	97.96	419.92	10.53	–	Adur	58.
Sagar–32	–	Rice	–	Tk : 40.10 T : 40.10	28.76	285.52	4.47	–	Saragunda	59.
Sagar–32	–	Rice	–	Tk : 36.44 T : 36.44	67.65	384.73	10.53	–	Gantinakoppa	60.
Sagar–30	–	Rice	–	Tk : 15.80 T : 15.80	6.15	86.87	2.49	–	Tumarikoppa	61.
Sagar–29	–	Rice	–	Tk : 55.46 T : 55.46	56.69	460.57	6.49	–	Ballibylu	62.
Sagar–18	EA	Rice	–	Tk : 23.90 T : 23.90	123.74	353.72	21.49	**A–IV**	Hosagunda	63.
Sagar–18	–	Rice	–	Tk : 18.65 T : 18.65	27.15	146.11	1.27	N : 3	Madarasanakoppa	64.
Sagar–14	–	Rice	–	Tk : 43.73 T : 43.73	19.04	265.14	8.52	N : 1	Jambekoppa	65.
Sagar–16	–	Rice	–	Tk : 34.86 T : 34.86	6.28	286.15	6.49	N : 4	Nandithale	66.
Sagar–17	EA	Rice	–	Tk : 8.51 T : 8.51	3.34	78.93	2.46	N : 4	Kanumane	67.
Sagar–14	–	Rice	–	Tk : 10.53 T : 10.53	2.45	93.09	2.84	–	Hiremane	68.
Sagar–11	EA	Rice	–	Tk : 43.77 T : 43.77	10.55	297.35	7.71	N : 20, T : 1	Honnesara	69.
Sagar–11	EA	Rice	43.34	Tk : 27.18 T : 27.18	4.89	132.60	2.03	N : 15, M : 1	Heggodu	70.
Sagar–11	EA	Rice	–	Tk : 36.06 T : 36.06	5.28	260.83	4.87	N : 5, C : 1	Mundigesar	71.
Sagar–15	–	Rice	25.11	Tk : 29.58 T : 29.58	68.82	298.27	33.21	N : 2	Bilagodi	72.

TALUK : SAGAR

L.C. No.	Name of Village	Total area of the Village (in hectares and ares)	Total Population and number of households		Amenities available (if not available within a village, a dash (—) may be shown in the column and next to it in brackets, the distance in broad ranges viz., –5 kms. 5–10 kms. and 10+ kms of the nearest place where the facility is available may be given).						Approach to Village
					Educational	Medical	Drinking Water	Post and Telegraph	Day or days of the market/hat if any	Communi-cations (Bus stop, Railway Station, Waterway)	
1	2	3	4a	4b	5	6	7	8	9	10	11
73.	Geejaga	367.65	88	15	P	–(5–10)	W	–(–5)	–(10+)	–(–5)	KR
74.	Hebbaraige	472.88	353	59	P,M	–(–5)	W	–(–5)	–(10+)	–(–5)	KR
75.	Heggattu	235.33	128	19	P	–(–5)	W	–(–5)	–(10+)	–(–5)	KR
76.	Hythuru	246.03	233	32	P	–(–5)	W	–(–5)	–(10+)	–(–5)	KR
77.	Athavadi	690.13	553	80	P	–(–5)	W	–(–5)	–(10+)	BS	PR
78.	Channaginathota	184.20	182	34	P	–(–5)	W	–(–5)	–(10+)	–(–5)	KR
79.	Mavinasara	752.21	481	74	P	–(–5)	W	–(–5)	–(10+)	BS	PR
80.	Shedthikere	180.78	255	48	P,M	–(–5)	W	–(–5)	–(5–10)	BS	PR
81.	Kerekoppa	527.47	863	154	P	–(–5)	W	–(–5)	–(5–10)	BS	PR
82.	Henagere	361.75	298	45	P	–(–5)	W	–(–5)	–(5–10)	–(–5)	KR
83.	Mathikoppa	389.79	194	32	–(–5)	–(–5)	W	–(–5)	–(10+)	–(–5)	PR
84.	Bhimanakone	238.11	495	86	P,M	–(–5)	W,Hp	PO	–(10+)	BS	PR
85.	Malali	467.16	206	31	P	–(–5)	W	–(–5)	–(10+)	–(–5)	KR
86.	Hongodu	42.02	22	3	–(–5)	–(–5)	W	–(–5)	–(10+)	–(–5)	PR
87.	Kasapadi	421.89	225	40	P	–(–5)	W	–(–5)	–(10+)	BS	PR
88.	Nedaravalli	522.92	244	41	–(–5)	–(5–10)	W	–(–5)	–(10+)	–(–5)	PR
89.	Chipli	147.04	74	9	P	–(5–10)	W	–(5–10)	–(5–10)	–(–5)	KR
90.	Iyginbailu	500.81	335	53	P	–(5–10)	W	–(–5)	–(5–10)	BS	PR
91.	Hosur	561.72	675	96	P,M	–(5–10)	W	PO	–(–5)	BS	PR
92.	Mumbalu	900.16	364	56	P	–(–5)	W	–(–5)	–(–5)	–(–5)	KR
93.	Channasettikoppa	1334.81	626	91	P	–(5–10)	W	–(5–10)	–(5–10)	–(–5)	KR
94.	Byadarakoppa	327.86	147	24	P	–(5–10)	W	–(5–10)	–(5–10)	–(–5)	KR
95.	Chikkabilagunji	374.31	285	47	P	–(–5)	W	–(–5)	–(10+)	–(–5)	KR
96.	Hirebilagunji	524.12	627	111	P,M	–(–5)	W	–(–5)	–(10+)	–(–5)	KR

DIRECTORY
LAND USE

TALUK : SAGAR

Nearest Town and distance (in Km.)	Power Supply	Staple Food	Land use (area under different types of land use in hectares and ares)					Remarks including any place of religious, historical or archaeo-logical interest.	Name of Village	L.C. No.
			Forest	Irrigated (by source of irrigation)	Un-irrigated	Culturable waste (including gauchar and groves)	Area not available for cultivation			
12	13	14	15	16	17	18	19	20	2	1
Sagar–20	EA	Rice	–	Tk : 12.22 T : 12.22	2.89	128.31	224.23	–	Geejaga	73.
Sagar–16	–	Rice	40.49	Tk : 66.03 T : 66.03	34.81	324.20	7.35	N : 2	Hebbaraige	74.
Sagar–16	–	Rice	92.69	O : 15.00 T : 15.00	5.34	87.76	34.54	–	Heggattu	75.
Sagar–14	EA	Rice	36.48	Tk : 36.44 T : 36.44	16.61	148.80	7.70	–	Hythuru	76.
Sagar–14	EA	Rice	–	Tk : 47.37 T : 47.37	108.09	513.62	21.05	N : 4	Athavadi	77.
Sagar–14	EA	Rice	–	Tk : 30.38 T : 30.38	3.25	144.49	6.08	N : 10, C : 1 T : 2	Channaginathota	78.
Sagar–12	EA	Rice	–	W : 6.08 Tk : 46.16 T : 52.24	74.07	617.38	8.52	N : 2	Mavinasara	79.
Sagar–8	EA	Rice	–	Tk : 25.14 T : 25.14	2.85	149.14	3.65	N : 10, T : 1 C : 1	Shedthikere	80.
Sagar–8	EA	Rice	–	Tk : 72.06 T : 72.06	91.08	338.94	25.39	N : 4	Kerekoppa	81.
Sagar–10	EA	Rice	–	Tk : 45.34 T : 45.34	32.50	273.59	10.32	–	Henagere	82.
Sagar–8	EA	Rice	–	Tk : 43.31 T : 43.31	110.10	229.88	6.50	N : 5, M : 1 T : 1	Mathikoppa	83.
Sagar–7	EA	Rice	–	Tk : 27.94 T : 27.94	12.58	185.81	11.78	N : 6, M : 2 C : 2, T : 3	Bhimanakone	84.
Sagar–13	EA	Rice	78.92	Tk : 37.65 T : 37.55	91.89	252.16	6.54	N : 6	Malali	85.
Sagar–15	–	Rice	–	Tk : 1.67 T : 1.67	2.86	37.05	0.44	–	Hongodu	86.
Sagar–13	EA	Rice	171.19	O : 3.65 Tk : 33.18 T : 36.83	6.94	189.82	17.11	N : 4	Kasapadi	87.
Sagar–13	–	Rice	–	Tk : 44.93 T : 44.93	21.86	442.37	13.76	N : 2	Nedaravalli	88.
Sagar–15	EA	Rice	–	Tk : 10.57 T : 10.57	13.02	122.64	0.81	–	Chipli	89.
Sagar–16	EA	Rice	–	Tk : 48.97 T : 48.97	44.52	383.66	23.66	–	Iyginbailu	90.
Sagar–17	–	Rice	140.06	Tk : 60.72 T : 60.72	84.80	260.32	15.82	N : 6	Hosur	91.
Sagar–20	EA	Rice	673.04	Tk : 34.83 T : 34.83	59.12	121.42	11.75	N : 3	Mumbalu	92.
Sagar–19	–	Rice	983.05	Tk : 94.71 T : 94.71	157.45	84.60	15.00	N : 2	Channasettikoppa	93.
Sagar–18	–	Rice	207.21	Tk : 23.08 T : 23.08	20.65	75.70	1.22	N : 2	Byadarakoppa	94.
Sagar–20	–	Rice	47.75	Tk : 24.30 T : 24.30	71.77	227.65	2.84	N : 2	Chikkabilagunji	95.
Sagar–20	EA	Rice	–	Tk : 73.25 T : 73.25	124.65	305.95	20.27	N : 6	Hirebilagunji	96.

TALUK : SAGAR

L.C. No.	Name of Village	Total area of the Village (in hectares and ares)	Total Population and number of households		Amenities available (if not available within a village, a dash (—) may be shown in the column and next to it in brackets, the distance in broad ranges viz., –5 kms. 5–10 kms. and 10+ kms of the nearest place where the facility is available may be given).						Approach to Village
					Educational	Medical	Drinking Water	Post and Telegraph	Day or days of the market/hat if any	Communi-cations (Bus stop, Railway Station, Waterway)	
1	2	3	4a	4b	5	6	7	8	9	10	11
97.	Thagarthi	974.22	2038	353	P(3),M,H	RP PHU	W	PO	–(10+)	BS	PR
98.	Thagarthi Swasthi	20.84				UN-INHABITED					
99.	Thagarthi Sarkari	13.65				UN-INHABITED					
100.	Kotekoppa	477.23	275	42	P	–(–5)	W,Hp	–(–5)	–(10+)	–(–5)	KR
101.	Sampalli	277.76	100	15	–(–5)	–(–5)	W	–(–5)	–(10+)	–(–5)	KR
102.	Kudigere	985.45	384	62	P	–(–5)	W	–(–5)	–(10+)	–(–5)	KR
103.	Belandur	1628.07	698	95	P	–(–5)	W	–(–5)	–(10+)	–(–5)	KR
104.	Nadavalli	1145.24	409	66	P	–(10+)	W	–(–5)	–(10+)	–(–5)	PR
105.	Byrapura	1911.21	865	128	P	–(10+)	W	–(–5)	–(10+)	BS	PR
106.	Gowthampura	1467.10	1306	193	P,M,H	–(5–10)	W	PO	–(5–10)	BS	PR
107.	Gowza Sarkari	145.98				UN-INHABITED					
108.	Narasipura	467.97	629	80	P	–(5–10)	W	–(–5)	–(5–10)	BS	PR
109.	Gowza Swasti	15.66				UN-INHABITED					
110.	Dhanandur	237.65	75	8	–(–5)	–(5–10)	W	–(–5)	–(5–10)	–(–5)	KR
111.	Hireharaka	1892.51	921	105	P(2)	–(10+)	W	–(–5)	–(10+)	–(–5)	KR
112.	Kannur Sarkari	414.92				UN-INHABITED					
113.	Kannur Inam	364.35	1176	150	P,M	–(–5)	W	–(–5)	–(–5)	BS	KR
114.	Malanduru	946.50	1796	308	P(2),M	–(–5)	W,Hp	PO	–(–5)	BS	PR
115.	Khyra	247.92	326	42	P	–(–5)	W	–(–5)	–(–5)	BS	PR
116.	Tangalavadi	392.95	260	30	–(–5)	–(–5)	W,Hp	–(–5)	–(–5)	–(–5)	KR
117.	Gilalagundi	778.95	560	83	P(2),M	–(–5)	W,Hp	PO	–(–5)	BS	PR
118.	Kerehithalu	490.39	242	44	–(–5)	–(–5)	W	–(–5)	–(–5)	–(–5)	KR
119.	Lakkavalli	472.47	457	73	P	–(–5)	W	–(–5)	–(5–10)	–(–5)	KR
120.	Achapura	593.17	1139	185	P(3),M	–(–5)	W,Hp	–(–5)	–(–5)	BS	PR

DIRECTORY
LAND USE

TALUK : **SAGAR**

Nearest Town and distance (in Km.)	Power Supply	Staple Food	Land use (Area under different types of land use in hectares and ares) Forest	Irrigated (by source of irrigation)	Un-irrigated	Culturable waste (including gauchar and groves)	Area not available for cultivation	Remarks including any place of religious, historical or archaeo-logical interest.	Name of Village	L.C. No.
12	13	14	15	16	17	18	19	20	2	1
Sagar–20	EA	Rice	–	–	771.81	202.41	–	N : 20	Thagarthi	97.
UN-INHABITED			–	–	20.23	–	0.61	–	Thagarthi Swathi	98.
UN-INHABITED			–	–	13.65	–	–	–	Thagarthi Sarkari	99.
Sagar–21	–	Rice	143.68	O : 40.50 T : 40.50	61.51	187.40	44.14	N : 4	Kotekoppa	100.
Sagar–20	–	Rice	–	O : 35.26 T : 35.26	76.90	146.58	19.02	–	Sampalli	101.
Sagar–19	–	Rice	–	Tk : 80.94 T : 80.94	210.45	568.60	125.46	N : 2	Kudigere	102.
Sagar–19	–	Rice	912.25	Tk : 58.37 T : 58.37	185.82	368.82	102.81	N : 1	Belanddur	103.
Sagar–26	–	Rice	–	O : 11.47 T : 11.47	21.55	957.15	155.07	N : 1	Nadavalli	104.
Siralkoppa–10	EA	Rice	938.90	Gc : 48.99 T : 48.99	113.77	638.66	170.89	N : 2	Byrapura	105.
Sagar–24	EA	Rice	–	Tk : 91.88 T : 91.88	224.64	1117.38	33.20	N : 16, A–V	Gowthampura	106.
UN-INHABITED			17.08	–	31.22	56.76	40.92	–	Gowza Sarkari	107.
Sagar–22	EA	Rice	185.36	Tk : 34.43 T : 34.43	82.16	151.38	14.64	N : 3	Narasipura	108.
UN-INHABITED			–	–	13.12	–	2.54	–	Gowza Swasti	109.
Sagar–25	–	Rice	–	Tk : 7.72 T : 7.72	23.48	203.18	3.27	N : 1	Dhandur	110.
Siralkoppa–13	–	Rice	575.53	Tk : 52.63 T : 52.63	194.29	1047.36	22.70	N : 2, M : 1	Hireharaka	111.
UN-INHABITED			–		78.13	320.15	16.64	–	Kannur Sarkari	112.
Sagar–21	EA	Rice	–	Tk : 89.45 T : 89.45	129.15	129.51	16.24	N : 2, M : 1	Kannur Inam	113
Sagar–25	EA	Rice	291.85	We : 4.47 Tk : 161.99 T : 166.46	238.40	186.21	63.58	N : 3, M : 1 T : 1, A–VI	Malanduru	114.
Sagar–29	EA	Rice	–	Tk : 93.53 T : 93.53	87.93	41.71	24.75	–	Khyra	115.
Sagar–31	EA	Rice	–	Tk : 65.29 T : 65.29	68.15	256.60	2.91	N : 2	Tangalavadi	116.
Sagar–31	EA	Rice	–	O : 69.25 T : 69.25	176.57	489.78	43.35	N : 3	Gilalagundi	117.
Sagar–32	EA	Rice	–	Tk : 13.81 T : 13.81	193.99	266.35	16.24	N : 2	Kerehithalu	118.
Sagar–21	EA	Rice	–	Tk : 80.97 T : 80.97	44.53	316.94	30.03	N : 2	Lakkavalli	119
Sagar–27	EA	Rice	–	Tk : 129.99 T : 129.99	175.73	208.12	79.33	N : 6, C : 1	Achapura	120.

VILLAGE AMENITIES AND

TALUK : **SAGAR**

L.C. No.	Name of Village	Total area of the Village (in hectares and ares)	Total Population and number of households		Amenities available (if not available within a village, a dash (—) may be shown in the column and next to it in brackets, the distance in broad ranges viz., –5 kms. 5–10 kms. and 10+ kms of the nearest place where the facility is available may be given).						Approach to Village
					Educational	Medical	Drinking Water	Post and Telegraph	Day or days of the market/hat if any	Communi-cations (Bus stop, Railway Station, Waterway)	
1	2	3	4a	4b	5	6	7	8	9	10	11
121.	Avinahalli	1701.91	1386	223	P(2),M,H	PHU	W,Hp	PTO Phone	–(10+)	BS	PR
122.	Kuruvari	58.28	163	22	–(–5)	–(–5)	W	–(–5)	–(10+)	–(–5)	KR
123.	Gulehalli	574.04	344	54	P	–(–5)	W	–(–5)	–(10+)	–(–5)	KR
124.	Genasinakuni	542.55	541	104	P,M	–(–5)	W	PO	–(10+)	BS	PR
125.	Kaptemane	197.25	112	14	–(–5)	–(–5)	W	–(–5)	–(10+)	–(–5)	KR
126.	Induvalli	564.38	46	6	–(–5)	–(–5)	W	–(–5)	–(10+)	–(–5)	KR
127.	Sathalalu	672.93	334	40	–(–5)	–(5–10)	W	–(–5)	–(10+)	–(–5)	KR
128.	Godekoppa	337.87	212	32	–(–5)	–(5–10)	W	–(–5)	–(10+)	–(–5)	KR
129.	Ginivara	316.87	224	31	–(–5)	–(5–10)	W	–(–5)	–(10+)	–(–5)	KR
130.	Kabbanadakoppa	343.83	187	33	–(–5)	–(5–10)	W	–(–5)	–(10+)	–(–5)	KR
131.	Kanike	238.02	142	21	–(–5)	–(5–10)	W	–(–5)	–(10+)	–(–5)	KR
132.	Kolur	1181.19	237	35	P	–(5–10)	W,Hp	PO	–(10+)	BS)	PR
133.	Besur	1291.39	647	91	P	–(10+)	W	–(–5)	–(10+)	BS	PR
134.	Seethur	817.42	62	10	–(–5)	–(10+)	W	–(–5)	–(10+)	–(–5)	PR
135.	Hebbase	720.37	40	6	–(–5)	–(10+)	W	–(–5)	–(10+)	–(–5)	PR
136.	Kippadi	474.76	64	12	–(–5)	–(10+)	W	–(–5)	–(10+)	–(–5)	PR
137.	Kagarasu	1053.77	7	1	–(–5)	–(10+)	W	–(–5)	–(10+)	–(–5)	PR
138.	Ambargodlu	412.94	149	31	P	–(10+)	W	PO	–(10+)	BS	PR
139.	Hedatari	358.51	68	17	–(–5)	–(10+)	W	–(–5)	–(10+)	–(–5)	KR
140.	Devasa	444.46	54	8	–(–5)	–(10+)	W	–(–5)	–(10+)	BS	PR
141.	Maradavalli	394.77	462	78	P(2)	–(5–10)	W	–(–5)	–(10+)	BS	PR

DIRECTORY
LAND USE

TALUK : SAGAR

Nearest Town and distance (in Km.)	Power Supply	Staple Food	Land use (area under different types of land use in hectares and ares) Forest	Irrigated (by source of irrigation)	Un-irrigated	Culturable waste (including gauchar and groves)	Area not available for cultivation	Remarks including any place of religious, historical or archaeological interest.	Name of Village	L.C. No.
12	13	14	15	16	17	18	19	20	2	1
Sagar–12	EA	Rice	106.87	We : 4.06 Tk : 110.09 T : 114.15	184.97	1272.81	23.11	N : 6	Avinahalli	121.
Sagar–14	–	Rice	–	Tk : 8.90 T : 8.90	6.07	42.50	0.81	N : 1, M : 1	Kuruvari	122.
Sagar–15	–	Rice	–	O : 8.09 Tk : 32.44 T : 40.53	97.17	431.88	4.46	–	Gulehalli	123.
Sagar–15	EA	Rice	–	Tk : 42.95 T : 42.95	68.08	395.06	36.46	N : 4	Genasinakuni	124.
Sagar–19	–	Rice	–	O : 8.10 Tk : 13.77 T : 21.87	25.97	142.90	6.51	–	Kaptemane	125.
Sagar–18	–	Rice	–	Tk : 5.70 T : 5.70	11.79	294.68	252.21	–	Induvalli	126.
Sagar–19	EA	Rice	131.13	Tk : 20.69 O : 8.15 T : 28.84	55.12	257.44	200.40	–	Sathalalu	127.
Sagar–20	–	Rice	–	Tk : 20.33 T : 20.33	61.55	156.29	99.70	–	Godekoppa	128.
Sagar–18	–	Rice	–	Tk : 22.33 O : 8.17 T : 30.50	44.60	140.94	100.83	N : 4	Ginivara	129.
Sagar–18	–	Rice	–	Tk : 5.69 T : 5.69	33.24	212.95	91.95	–	Kabbanadakoppa	130.
Sagar–23	–	Rice	–	Tk : 4.47 T : 4.47	13.79	179.28	40.48	–	Kanike	131.
Sagar–26	–	Rice	–	Tk : 3.64 O : 8.13 T : 11.77	46.21	514.85	608.36	–	Kolur	132.
Sagar–28	–	Rice	201.98	Tk : 53.48 O : 20.34 T : 73.82	105.27	705.87	204.45	–	Besur	133.
Sagar–32	–	Rice	–	–	6.12	362.80	448.50	–	Seethur	134.
Sagar–28	–	Rice	–	–	4.15	111.48	604.74	–	Hebbese	135.
Sagar–31	–	Rice	–	–	9.73	75.71	389.32	–	Kippadi	136.
Sagar–32	–	Rice	–	–	–	26.88	1026.89	–	Kagarasu	137.
Sagar–30	–	Rice	–	Tk : 5.69 T : 5.69	6.93	331.85	68.47	N : 2	Ambargodlu	138.
Sagar–32	–	Rice	–	–	–	204.57	153.94	–	Hedatari	139.
Sagar–14	–	Rice	–	–	22.66	355.36	66.44	–	Devasa	140.
Sagar–15	–	Rice	60.72	Tk : 23.91 O : 8.09 T : 32.00	41.30	248.94	11.81	N : 5, M : 1	Maradavalli	141.

TALUK : SAGAR

L.C. No.	Name of Village	Total area of the Village (in hectares and ares)	Total Population and number of households		Amenities available (if not available within a village, a dash (—) may be shown in the column and next to it in brackets, the distance in broad ranges viz., -5 kms. 5-10 kms. and 10+ kms of the nearest place where the facility is available may be given).						Approach to Village
					Educational	Medical	Drinking Water	Post and Telegraph	Day or days of the market/hat if any	Communi-cations (Bus stop, Railway Station, Waterway)	
1	2	3	4a	4b	5	6	7	8	9	10	11
142.	Kesavinamane	26.05	15	4	-(-5)	-(5-10)	W,R	-(-5)	-(10+)	-(-5)	KR
143.	Hulakodu	370.58	87	16	-(-5)	-(-5)	W	-(-5)	-(10+)	BS	PR
144.	Benakatavalli	583.20	439	74	P	-(-5)	W	-(-5)	-(5-10)	BS	PR
145.	Nadavaddalli	597.99	223	25	P	-(-5)	W	-(-5)	-(5-10)	BS	PR
146.	Chikkamattur	1341.19	395	61	P	-(-5)	W	-(-5)	-(10+)	-(-5)	KR
147.	Mattikoppa	763.85	272	44	P	-(-5)	W	-(-5)	-(10+)	BS	PR
148.	Hunalamadike	57.42	32	5	-(-5)	-(-5)	W	-(-5)	-(10+)	BS	PR
149.	Brahman Bedur	337.65	289	40	P	-(-5)	W	-(-5)	-(5-10)	BS	PR
150.	Udri	228.59	153	23	-(-5)	-(-5)	W	-(-5)	-(5-10)	BS	PR
151.	Yebagigale Mane	417.42	543	90	P,M,H	-(-5)	W,Hp	PO	-(-5)	BS	PR
152.	Kallamane	338.57	469	83	P,M	-(-5)	W	PO	-(-5)	BS	PR
153.	Neerkodu	39.28	6	1	-(-5)	-(-5)	O	-(-5)	-(-5)	-(-5)	KR
154.	Aralikoppa	327.84	285	48	-(-5)	-(-5)	W	-(-5)	-(-5)	-(-5)	PR
155.	Koppalagadde	50.71				UN-INHABITED					
156.	Lingadahalli	390.23	485	88	P,M	-(-5)	W	-(-5)	-(-5)	BS	PR
157.	Thirtha	126.81	252	38	-(-5)	-(-5)	W	PO	-(5-10)	BS	PR
158.	Haleikkeri	325.35	381	66	P	-(-5)	W	-(-5)	-(-5)	BS	PR
159.	Hosur	547.63	640	101	P	-(-5)	W	-(-5)	-(-5)	BS	PR
160.	Tumari	462.25	456	93	P,M,H	PHU	W	PO	-(10+)	BS	PR
161.	Brahmana Keppige	406.78	495	84	P,M	PHU	W	PO	-(10+)	BS	PR

DIRECTORY
LAND USE

TALUK : **SAGAR**

Nearest Town and distance (in Km.)	Power Supply	Staple Food	Land use (area under different types of land use in hectares and ares)					Remarks including any place of religious, historical or archaeo-logical interest.	Name of Village	L.C. No.
			Forest	Irrigated (by source of irrigation)	Un-irrigated	Culturable waste (including gauchar and groves)	Area not available for cultivation			
12	13	14	15	16	17	18	19	20	2	1
Sagar–14	–	Rice	–	O : 2.04 T : 2.04	4.91	19.10	–	–	Kesavinamane	142.
Sagar–13	–	Rice	13.39	Tk : 11.35 T : 11.35	22.33	284.14	39.37	–	Hulakodu	143.
Sagar–17	EA	Rice	65.19	Tk : 18.26 O : 8.11 T : 26.37	55.59	426.59	9.46	N : 4	Benakatavalli	144.
Sagar–10	EA	Rice	–	–	42.54	524.18	31.27	N : 2, A–VII	Nadavaddalli	145.
Sagar–16	EA	Rice	556.07	Tk : 32.87 T : 32.87	52.36	521.66	178.23	N : 3, M : 1	Chikkamattur	146.
Sagar–15	EA	Rice	–	Tk : 23.90 T : 23.90	63.59	512.36	164.00	N : 2, M : 1	Mattikoppa	147.
Sagar–14	EA	Rice	–	Tk : 6.51 T : 6.51	15.85	34.09	0.97	N : 2, M : 1 C : 2, T : 1	Hunalamadike	148.
Sagar–8	EA	Rice	–	Tk : 19.03 O : 10.93 T : 29.96	36.45	270.01	1.23	N : 6, M : 2	Brahman Bedur	149.
Sagar–6	EA	Rice	12.57	Tk : 8.93 O : 6.53 T : 15.46	31.37	165.11	4.08	N : 3	Udri	150.
Sagar–5	EA	Rice	–	Tk : 43.71 T : 43.71	58.73	303.15	11.83	N : 6	Yabagigale Mane	151.
Sagar–5	EA	Rice	–	Tk : 37.26 T : 37.26	88.73	200.33	12.25	N : 8	Kallamane	152.
Sagar–3	–	Rice	–	–	34.00	2.43	2.85	–	Neerkodu	153.
Sagar–2	EA	Rice	–	Tk : 29.58 We : 5.35 T : 34.93	214.70	73.25	4.96	N : 2, A–VIII	Aralikoppa	154.
UN-INHABITED			–	We : 0.42 Tk : 9.72 T : 10.14	27.17	7.28	6.12	–	Koppalagadde	155.
Sagar–5	EA	Rice	–	W : 2.02 TK : 38.46 T : 40.48	77.33	237.56	34.86	N : 7, M : 8 C : 2, T : 1	Lingadahalli	156.
Sagar–8	EA	Rice	14.63	Tk : 11.34 T : 11.34	0.40	98.37	2.07	N : 3	Thirtha	157.
Sagar–5	EA	Rice	69.62	Tk : 32.43 O : 3.66 T : 36.09	42.99	165.52	11.13	N : 2, M : 1	Haleikkeri	158.
Sagar–5	EA	Rice	–	Tk : 53.42 O : 16.20 T : 69.62	63.97	407.53	6.51	N : 2, M : 1	Hosur	159.
Sagar–55	EA	Rice	–	O : 20.25 T : 20.25	4.06	435.89	2.05	N : 8	Tumari	160.
Sagar–59	EA	Rice	–	Tk : 10.12 O : 12.19 T : 22.31	57.47	295.43	31.57	N : 8	Brahmana Keppige	161.

VILLAGE AMENITIES AND

TALUK : SAGAR

L.C. No.	Name of Village	Total area of the Village (in hectares and ares)	Total Population and number of households		Amenities available (if not available within a village, a dash (—) may be shown in the column and next to it in brackets, the distance in broad ranges viz., –5 kms. 5–10 kms. and 10+ kms of the nearest place where the facility is available may be given).						Approach to Village
					Educational	Medical	Drinking Water	Post and Telegraph	Day or days of the market/hat if any	Communi-cations (Bus stop, Railway Station, Waterway)	
1	2	3	4a	4b	5	6	7	8	9	10	11
162.	Nadakeppige	269.91	42	5	–(–5)	–(–5)	W	–(–5)	–(10+)	–(–5)	PR
163.	Kiruvase	1504.88	87	14	–(–5)	–(–5)	W	–(–5)	–(10+)	–(–5)	PR
164.	Chimale	1459.76	334	46	P	–(–5)	W	–(–5)	–(10+)	–(–5)	KR
165.	Baruve	241.46	270	50	P,M	–(–5)	W	–(5–10)	–(10+)	–(5–10)	KR
166.	Talagodu	231.92	92	15	–(–5)	–(–5)	W	–(5–10)	–(10+)	–(5–10)	PR
167.	Maluru	2730.72	982	131	P(3)	–(–5)	W	–(–5)	–(10+)	–(–5)	KR
168.	Sankanna Shanbhogue	799.20	423	75	P(2),M	–(–5)	W	–(10+)	–(10+)	–(5–10)	KR
169.	Valur	1035.03	133	20	–(5–10)	–(5–10)	W	–(5–10)	–(10+)	–(5–10)	KR
170.	Marati	2100.86	577	98	P(2)	–(5–10)	W	–(10+)	–(10+)	–(–5)	KR
171.	Adagalale	960.35	391	56	P	–(–5)	W,Hp	–(10+)	–(10+)	BS	PR
172.	Kudururu	3638.83	1480	223	P(3),M	PHU	W,Hp	PO	–(10+)	BS	PR
173.	Honagallu	1138.02	434	73	P	–(–5)	W	–(–5)	–(10+)	–(–5)	KR
174.	Bobbige	2105.05	514	78	P	–(–5)	W	–(–5)	–(10+)	–(–5)	KR
175.	Kodanavalli	2448.55	679	107	P	–(–5)	W	–(10+)	–(10+)	BS	PR
176.	Karani	3550.44	412	47	P	–(–5)	W	–(10+)	–(10+)	BS	PR
177.	Kattinakaru	4891.87	681	103	P	–(10+)	W	–(10+)	–(10+)	BS	PR
178.	Channagonda	6391.49	861	137	P	–(10+)	W	PO	–(10+)	BS	PR
179.	Kaluru	1128.17	470	70	P	–(10+)	W	–(10+)	–(10+)	–(10+)	PR
180.	Chadaravalli	729.18	258	40	P	–(–5)	W	–(5–10)	–(10+)	–(–5)	KR
181.	Valagere	2675.46	431	77	P	–(–5)	W	–(–5)	–(10+)	BS	PR
182.	Hosahalli	241.89	151	23	P	–(–5)	W	–(–5)	–(10+)	BS	PR

DIRECTORY
LAND USE

TALUK : **SAGAR**

Nearest Town and distance (in Km.)	Power Supply	Staple Food	Land use (area under different types of land use in hectares and ares)					Remarks including any place of religious, historical or archaeo-logical interest.	Name of Village	L.C. No.
			Forest	Irrigated (by source of irrigation)	Un-irrigated	Culturable waste (including gauchar and groves)	Area not available for cultivation			
12	13	14	15	16	17	18	19	20	2	1
Sagar–58	–	Rice	–	O : 2.46 T : 2.46	4.91	196.44	66.10	N : 1	Nadakeppige	162.
Sagar–48	–	Rice	–	–	8.17	74.12	1422.59	**A–IX**	Kiruvase	163.
Sagar–36	–	Rice	–	O : 29.55 T : 29.55	18.26	269.66	1142.29	N : 1	Chimale	164.
Sagar–35	EA	Rice	–	O : 16.21 T : 16.21	4.93	208.10	12.22	N : 8	Barave	165.
Sagar–36	–	Rice	–	O : 12.95 T : 12.95	2.44	214.49	2.04	N : 2	Talagodu	166.
Sagar–38	–	Rice	203.57	O : 19.83 T : 19.83	182.97	2247.40	76.95	N : 3	Maluru	167.
Sagar–40	–	Rice	45.78	O : 16.20 T : 16.20	66.06	664.51	6.65	N : 4	Sankananna Shanbhogue	168.
Sagar–45	–	Rice	931.63	–	22.71	75.68	5.01	–	Valur	169.
Sagar–43	–	Rice	724.47	O : 6.07 T : 6.07	138.90	1214.99	16.43	–	Marati	170.
Sagar–40	–	Rice	–	Tk : 4.06 O : 11.36 T : 15.42	78.66	860.42	5.85	N : 4	Adagalale	171.
Sagar–76	EA	Rice	–	Tk : 13.77 O : 8.12 T : 21.89	281.76	3292.65	42.53	N : 9, M : 3	Kudururu	172.
Sagar–71	–	Rice	–	Tk : 9.78 O : 25.90 T : 35.68	85.52	1007.80	9.02	N : 2	Honagallu	173.
Sagar–71	–	Rice	–	Tk : 8.10 O : 60.32 T : 68.42	52.26	1811.04	173.33	N : 5	Bobbige	174.
Sagar–47	–	Rice	–	Tk : 6.89 O : 4.05 T : 10.94	126.29	2300.77	10.55	N : 1	Kodanavalli	175.
Sagar–50	–	Rice	–	O : 1.24 T : 1.24	81.80	3462.02	5.38	N : 1	Karani	176.
Sagar–70	–	Rice	–	O : 34.42 T : 34.42	111.75	4606.77	138.93	N : 2, M : 1 C : 1	Kattinakaru	177.
Sagar–72	–	Rice	2353.39	W : 0.83 Tk : 13.81 O : 74.90 T : 89.54	49.50	2158.74	1740.32	N : 8	Channagonda	178.
Sagar–68	–	Rice	–	O : 56.69 T : 56.69	76.58	979.74	15.16	–	Kaluru	179.
Sagar–71	–	Rice	–	Tk : 4.89 O : 8.09 T : 12.98	30.46	683.95	1.79	N : 2	Chadaravalli	180.
Sagar–53	EA	Rice	–	O : 8.09 T : 8.09	90.68	1684.50	892.19	N : 2	Valagere	181.
Sagar–60	–	Rice	–	O : 6.57 T : 6.57	0.84	134.08	100.40	N : 3	Hosahalli	182.

TALUK : SAGAR

L.C. No.	Name of Village	Total area of the Village (in hectares and ares)	Total Population and number of households		Amenities available (if not available within a village, a dash (—) may be shown in the column and next to it in brackets, the distance in broad ranges viz., -5 kms. 5–10 kms. and 10+ kms of the nearest place where the facility is available may be given).						Approach to Village
					Educational	Medical	Drinking Water	Post and Telegraph	Day or days of the market/hat if any	Communi-cations (Bus stop, Railway Station, Waterway)	
1	2	3	4a	4b	5	6	7	8	9	10	11
183.	Kalasavalli	521.34	185	27	P,M	-(5–10)	W	-(5–10)	-(10+)	BS	PR
184.	Avade	1063.46	57	11	-(-5)	-(-5)	W	-(-5)	-(10+)	-(-5)	KR
185.	Araballi	326.18	146	23	P	-(-5)	W	-(-5)	-(10+)	-(-5)	KR
186.	Kargal	20.34				UN-INHA BITED					
187.	Bilagallur	66.93				UN-INHA BITED					
188.	Kanuthota	124.78	61	9	-(-5)	-(-5)	W	-(-5)	-(10+)	BS	PR
189.	Iduvani	756.83	422	66	P,M	-(-5)	W	PTO Phone	-(10+)	BS	PR
190.	Heravale	211.13	158	29	-(-5)	-(-5)	W	-(-5)	-(10+)	-(-5)	PR
191.	Honnemaradu	753.05	179	39	P	-(5–10)	W	-(-5)	-(10+)	-(-5)	KR
192.	Baligere	581.63	102	17	-(-5)	-(-5)	W	-(-5)	-(10+)	-(5–10)	KR
193.	Nithalihalethota	630.19	167	27	P	-(-5)	W	-(-5)	-(10+)	-(5–10)	KR
194.	Kopparige	359.93	95	14	-(-5)	-(-5)	W	-(-5)	-(10+)	-(-5)	KR
195.	Banumane	626.11	293	52	P	-(-5)	W	-(-5)	-(10+)	-(-5)	KR
196.	Linganamakkki	27.46				UN-INHA BITED					
197.	Karumane	225.40	16	2	-(-5)	-(-5)	W	-(-5)	-(10+)	-(-5)	KR
198.	Aralagodu	401.30	230	36	-(-5)	PHU	W	PO	-(10+)	BS	PR
199.	Muppane	2099.47	177	32	-(-5)	-(-5)	W	-(5–10)	-(10+)	BS	PR
200.	Banukuli	2250.59	380	65	P,M	-(-5)	W	PO	-(10+)	BS	PR
201.	Gudihithalu	1520.97	140	24	-(-5)	-(-5)	W	-(5–10)	-(10+)	BS	PR
202.	Balige	2355.36	264	45	-(5–10)	-(5–10)	W	-(5–10)	-(10+)	BS	PR
203.	Belahari (Nelahari)	1111.84	116	23	-(-5)	-(-5)	W	-(10+)	-(10+)	-(-5)	PR
204.	Nagavalli	2032.88	597	109	P	-(-5)	W	-(10+)	-(10+)	BS	PR
205.	Uralagallu	3194.56	67	14	-(-5)	-(5–10)	W	-(10+)	-(10+)	-(-5)	KR
206.	Kanuru	1702.84	236	36	P,M	-(5–10)	W	-(10+)	-(10+)	-(-5)	KR

DIRECTORY
LAND USE

TALUK : **SAGAR**

Nearest Town and distance (in Km.)	Power Supply	Staple Food	Land use (area under different types of land use in hectares and ares) Forest	Irrigated (by source of irrigation)	Un-irrigated	Culturable waste (including gauchar and groves)	Area not available for cultivation	Remarks including any place of religious, historical or archaeo-logical interest.	Name of Village	L.C. No.
12	13	14	15	16	17	18	19	20	2	1
Sagar–56	–	Rice	–	O : 8.91 T : 8.91	3.29	275.60	233.54	N : 2	Kalasavalli	183.
Sagar–58	–	Rice	–	–	–	–	1063.46	–	Avade	184.
Sagar–58	EA	Rice	202.38	Tk : 6.08 O : 4.09 T : 10.17	4.16	70.42	39.05	N : 5	Aravalli	185.
UN-INHABITED			20.34	–	–	–	–	–	Kargal	186.
UN-INHABITED		Rice	66.93	–	–	–	–	–	Bilagallur	187.
Jog Falls–1	–	Rice	93.90	O : 8.09 T : 8.09	4.50	17.81	0.48	N : 2	Kanuthota	188.
Jog Falls–1	EA	Rice	543.15	O : 51.89 T : 51.89	59.66	99.56	2.57	N : 5	Iduvani	189.
Jog Falls–1	EA	Rice	202.40	O : 8.73 T : 8.73	–	–	–	–	Heravale	190.
Jog Falls–2	–	Rice	220.16	Tk : 8.11 O : 4.22 T : 12.33	8.21	302.56	209.79	N : 2	Honnemaradu	191.
Jog Falls–7	–	Rice	45.41	O : 8.16 T : 8.16	9.03	274.79	244.24	–	Baligere	192.
Sagar–14	–	Rice	–	O : 8.14 T : 8.14	11.11	452.27	158.67	N : 3	Nithalihalethota	193.
Jog Falls–5	–	Rice	–	O : 15.39 T : 15.39	13.01	220.16	111.37	N : 2	Kopparige	194.
Jog Falls–3	–	Rice	–	O : 11.37 T : 11.37	8.77	421.78	184.19	N : 2	Banumane	195.
UN-INHABITED			–	O : 22.52 T : 22.52	4.94	–	–	–	Linganamakki	196.
Jog Falls–1	–	Rice	225.40	–	–	–	–	–	Karumane	197.
Jog Falls–3	–	Rice	49.54	O : 45.41 T : 45.41	3.00	297.26	6.09	N : 1	Aralagodu	198.
Jog Falls–4	–	Rice	–	O : 27.95 T : 27.95	0.82	1916.74	153.96	–	Muppane	199.
Jog Falls–5	–	Rice	340.00	O : 29.15 T : 29.15	51.53	1745.47	84.44	N : 4	Banukuli	200.
Jog Falls–8	–	Rice	–	O : 11.74 T : 11.74	40.50	1467.03	1.70	–	Gudihithalu	201.
Jog Falls–9	–	Rice	339.96	O : 38.13 T : 38.13	47.50	1764.49	165.28	–	Balige	202.
Jog Falls–7	–	Rice	–	O : 5.72 T : 5.72	28.38	1072.45	5.29	–	Belahari (Nelahari)	203.
Jog Falls–8	–	Rice	1338.82	O : 59.35 T : 59.35	98.43	532.18	4.10	–	Nagavalli	204.
Jog Falls–4	–	Rice	–	–	0.81	3094.44	99.31	A–X	Uralagallu	205.
Jog Falls–3	–	Rice	–	O : 24.30 T : 24.30	34.49	1630.14	13.91	–	Kanaru	206.

TALUK : SAGAR

L.C. No.	Name of Village	Total area of the Village (in hectares and ares)	Total Population and number of households		Amenities available (if not available within a village, a dash (—) may be shown in the column and next to it in brackets, the distance in broad ranges viz., –5 kms. 5–10 kms. and 10+ kms of the nearest place where the facility is available may be given).						Approach to Village
					Educational	Medical	Drinking Water	Post and Telegraph	Day or days of the market/hat if any	Communi-cations (Bus stop, Railway Station, Waterway)	
1	2	3	4a	4b	5	6	7	8	9	10	11
207.	Kanapagaru	3056.32	613	93	P	–(–5)	W	–(–5)	–(10+)	BS	PR
208.	Aravadi	163.77	63	11	–(–5)	–(–5)	W	–(5–10)	–(10+)	BS	PR
209.	Mandavalli	875.23	425	79	P,M	–(–5)	W	–(–5)	–(10+)	BS	PR
210.	Bidarur	64.50	110	18	–(–5)	–(–5)	W	–(–5)	–(10+)	–(–5)	KR
211.	Brahmana Ilakallale	1063.36	300	46	–(–5)	–(–5)	W	–(–5)	–(10+)	–(–5)	KR
212.	Talakalale	4261.96	293	55	–(–5)	–(–5)	W	–(–5)	–(10+)	–(–5)	KR
213.	Talaguppa	751.03	3419	628	P,M,H	PHC FPC	W,Hp,T	PTO Phone	Saturday	BS,RS	PR
214.	Marthur	564.49	1101	186	P,M	–(–5)	W	PO	–(–5)	BS	PR
215.	Kanle	2417.83	3371	531	P,M	PHC FPC	W	PO	–(5–10)	BS,RS	PR
216.	Sydur	2120.03	1949	323	P(3),M	D	W,Hp	–(–5)	–(5–10)	BS	PR
217.	Tadagalale	1620.24	1314	219	P,M	–(–5)	W,Hp	PO	–(10+)	BS	PR
218.	Suntikoppa	1752.32	1987	337	P,M	–(5–10)	W	–(5–10)	–(10+)	BS	PR
219.	Hirenellur	1740.95	2249	378	P(3),M	PHU	W	PO	–(10+)	BS	PR
220.	Baradavalli	770.61	1056	143	P	–(–5)	W	–(–5)	–(5–10)	BS	PR
221.	Shiruru	614.65	563	92	P	–(–5)	W	–(–5)	–(–5)	BS	PR
222.	Siravanthe	469.08	895	138	P(2),M	–(–5)	W	PO	–(5–10)	BS	PR
223.	Hosakoppa	237.90	744	115	P(2)	–(–5)	W,Hp	–(–5)	–(–5)	BS	PR
224.	Kugve	614.84	1104	164	P,M	–(–5)	W	–(–5)	–(–5)	BS	PR
225.	Nadahallikai	56.35	27	5	–(–5)	–(–5)	W	–(–5)	–(–5)	–(–5)	KR
226.	Settisara	183.32	303	43	P	RP	W	–(–5)	–(–5)	BS	PR
227.	Khandika	490.09	765	127	P,M	–(–5)	W	PO	–(5–10)	–(–5)	PR
228.	Dombe	420.34	198	32	–(–5)	–(–5)	W	–(–5)	–(–5)	–(–5)	PR

DIRECTORY
LAND USE

TALUK : **SAGAR**

Nearest Town and distance (in Km.)	Power Supply	Staple Food	Land use (area under different types of land use in hectares and ares)					Remarks including any place of religious, historical or archaeo-logical interest.	Name of Village	L.C. No.
			Forest	Irrigated (by source of irrigation)	Un-irrigated	Culturable waste (including gauchar and groves)	Area not available for cultivation			
12	13	14	15	16	17	18	19	20	2	1
Jog Falls–4	–	Rice	1830.10	O : 63.63 T : 63.63	81.11	1007.82	73.66	N : 2	Kanapagaru	207.
Jog Falls–2	–	Rice	–	O : 13.79 T : 13.79	–	149.02	0.96	–	Aravadi	208.
Jog Falls–3	–	Rice	–	O : 30.22 T : 30.22	30.90	760.20	53.91	–	Mandavalli	209.
Jog Falls–1	–	Rice	–	O : 49.09 T : 49.09	5.70	5.81	3.90	–	Bidarur	210.
Jog Falls–1	–	Rice	42.10	O : 46.98 T : 46.98	4.54	969.74	–	–	Brhmana Ilakallale	211.
Jog Falls–1	–	Rice	3970.54	O : 67.64 T : 67.64	66.92	156.86	–	–	Talakalale	212.
Jog Falls–5	EA	Rice	–	Tk : 126.30 O : 8.09 T : 134.39	321.06	199.92	95.66	N : 124, M : 4 C : 2, T : 1	Talaguppa	213.
Jog Falls–7	EA	Rice	30.36	Tk : 74.11 T : 74.11	265.59	152.31	42.12	N : 1	Marthur	214.
Sagar–8	EA	Rice	51.07	Tk : 94.41 T : 94.41	1240.58	823.21	208.56	N : 15, M : 1 T : 1	Kanle	215.
Siddapur–9	EA	Rice	–	Tk : 54.28 T : 54.28	689.68	1294.23	81.84	N : 3, M : 1	Sydur	216.
Siddapur–12	EA	Rice	–	Tk : 64.77 T : 64.77	641.12	785.52	128.83	N : 3	Tadagalale	217.
Sagar–21	–	Rice	–	Tk : 51.97 T : 51.97	901.70	713.09	85.56	–	Suntikoppa	218.
Sagar–17	EA	Rice	–	Tk : 89.89 T : 89.89	709.94	818.85	122.27	N : 3	Hirenellur	219.
Sagar–9	EA	Rice	93.94	W : 4.10 O : 61.54 T : 65.64	271.28	279.40	60.35	N : 1	Baradavalli	220.
Sagar–10	EA	Rice	17.84	Tk : 196.76 T : 196.76	175.33	214.48	10.24	N : 1, C : 1 T ; 1	Shiruru	221.
Sagar–7	EA	Rice	–	Tk : 8.13 O : 38.13 T : 46.26	97.66	302.49	22.67	N : 4	Siravanthe	222.
Sagar–5	EA	Rice	40.11	O : 6.12 T : 6.12	86.35	86.60	18.72	N : 1	Hosakoppa	223.
Sagar–3	EA	Rice	196.35	Tk : 51.42 O : 60.02 T : 111.44	144.99	101.18	60.88	N : 1	Kugve	224.
Sagar–4	–	Rice	–	–	48.21	4.45	3.69	–	Nadahallikai	225.
Sagar–5	EA	Rice	–	Tk : 34.00 T : 34.00	79.05	63.33	6.94	N : 4, M : 1	Settisara	226.
Sagar–9	EA	Rice	–	Tk : 75.32 T : 75.32	53.53	349.86	11.38	N : 4, M : 1 C : 1	Khandika	227.
Sagar–5	EA	Rice	12.55	Tk : 58.70 T : 58.70	151.87	182.11	15.11	N : 1	Dombe	228.

TALUK : SAGAR

L.C. No.	Name of Village	Total area of the Village (in hectares and ares)	Total Population and number of households		Amenities available (if not available within a village, a dash (—) may be shown in the column and next to it in brackets, the distance in broad ranges viz., -5 kms. 5-10 kms. and 10+ kms of the nearest place where the facility is available may be given).						Approach to Village
					Educational	Medical	Drinking Water	Post and Telegraph	Day or days of the market/hat if any	Communi-cations (Bus stop, Railway Station, Waterway)	
1	2	3	4a	4b	5	6	7	8	9	10	11
229.	Kelaginagalgodu	214.50	181	33	-(-5)	-(-5)	W	-(-5)	-(5-10)	-(-5)	KR
230.	Hulegaru	451.12	559	103	P,M	-(-5)	W	-(-5)	-(10+)	-(-5)	PR
231.	Sunkadevarakoppa	268.42	109	16	-(-5)	-(-5)	W	-(-5)	-(5-10)	-(-5)	PR
232.	Sasaravalli	574.07	500	95	P	-(-5)	W	PO	-(5-10)	-(-5)	KR
233.	Arehada	285.42	334	70	P	-(5-10)	W	-(-5)	-(5-10)	-(-5)	KR
234.	Kibbachalu	142.18	93	15	-(-5)	-(5-10)	W	-(-5)	-(5-10)	-(-5)	KR
235.	Hunasuru	304.68	734	114	P,M	-(5-10)	W	-(-5)	-(5-10)	-(-5)	PR
236.	Balegaru	55.85	453	70	P	-(-5)	W,Hp	-(-5)	-(-5)	BS	PR
237.	Hosahalli	407.18	629	127	P,M	-(5-10)	W	-(-5)	-(5-10)	-(-5)	KR
238.	Bellanne	609.63	458	84	P	-(-5)	W	-(-5)	-(-5)	-(-5)	PR
239.	Hiremane	950.84	761	136	P(2)	-(-5)	W	PO	-(-5)	-(-5)	KR
240.	Talawata	510.76	595	106	P,M	-(-5)	W	PO	-(-5)	BS	PR
241.	Mankalale	460.69	585	110	P(2)	-(-5)	W	-(-5)	-(-5)	-(-5)	KR
	Total	**175976.26**	**108343**	**17677**							

Fully incorporated in Sagar Town : Kotwalkatte (136.39), Mankodu (180.08), Chandramavinakoplu (38.96)
Fully incorporated in Jog Falls Town : Kulekaru (17.97)
Fully Submerged in Sharavathi Valley Project : Mathiga (128.74), Shemige (306.52), Herebhaskar (315.42), Brahamanamadavu (159.87), Yelave (277
Illakadu (80.69), Brahmanagudigere (92.66), Angalakoppe (21.38), Keravadi (210.62), Brahmanamalla (245.44), Medaduru (68.19), Hareduru (20.9
Harakere (383.72), Itteggasaru (91.77), Heresalige (491.30)

DIRECTORY
LAND USE

TALUK : SAGAR

Nearest Town and distance (in Km.)	Power Supply	Staple Food	Land use (area under different types of land use in hectares and ares) Forest	Irrigated (by source of irrigation)	Un-irrigated	Culturable waste (including gauchar and groves)	Area not available for cultivation	Remarks including any place of religious, historical or archaeo-logical interest.	Name of Village	L.C. No.
12	13	14	15	16	17	18	19	20	2	1
Sagar–8	EA	Rice	–	O : 11.34 T : 11.34	28.61	173.62	0.93	N : 2	Kelaginagolgodu	229.
Sagar–11	EA	Rice	26.11	Tk : 57.54 T : 57.54	20.35	312.62	34.50	N : 6, M : 1 C : 1	Hulegaru	230.
Sagar–10	EA	Rice	–	O : 32.88 T : 32.88	52.94	154.60	28.00	N : 2	Sunkadevarakoppa	231.
Sagar–10	EA	Rice	29.75	O : 44.52 T : 44.52	83.52	408.13	8.15	N : 6, M : 1 C : 1	Sasaravalli	232.
Sagar–13	EA	Rice	–	O : 22.37 T : 22.37	57.72	202.09	3.24	N : 4, M : 2	Arehada	233.
Sagar–10	EA	Rice	–	O : 40.60 T : 40.60	50.82	40.64	10.12	N : 4, M : 2	Kibbachalu	234.
Sagar–11	EA	Rice	42.51	Tk : 10.19 T : 10.19	139.35	92.36	20.27	N : 6	Hunasuru	235.
Sagar–11	EA	Rice	–	–	47.08	2.20	6.57	N : 1	Balegaru	236.
Sagar–14	EA	Rice	12.19	O : 63.26 T : 63.26	8.59	321.74	1.40	N : 6	Hosahalli	237.
Sagar–22	EA	Rice	6.51	Tk : 25.09 T : 25.09	100.42	433.84	43.77	N : 2	Bellanne	238.
Jog Falls–3	EA	Rice	142.97	Tk : 52.70 T : 52.70	184.69	533.24	37.24	N : 4	Hiremane	239.
Jog Falls–3	EA	Rice	–	Tk : 50.99 O : 20.27 T : 71.26	117.66	315.67	6.17	N : 4	Talawata	240.
Sagar–2	EA	Rice	–	W : 2.44 We : 35.61 O : 20.26 T : 58.31	217.32	181.06	4.00	N : 6, M : 2	Mankalale	241.
				W : 19.11 **We : 74.21** **Gc : 48.99** **Tk : 7324.76** **O : 2038.55**						
			23844.73	**T : 9505.62**	**20768.08**	**103952.24**	**17905.59**		**Total**	

97.53 Hectares is included in Jog Falls NAC and the remaining portion i.e. 257.40 is submerged in Sharavathi Valley Project : Hebbailu (354.93) Fully Submerged in Sharavathi Valley Project : Salegalae (831.70), Malali (716.38), Hamse (606.97), Henegere (1093.45), Shirigalale (1940.76), Hebbus (1241.52), Harogoppa (316.35)

161.37 is included in Jog Falls NAC and the remaining portion i.e. 341.94 hectares, is submerged Sharavathi Valley Project : Nadailakale (503.31) Fully Submerged in Sharavathi Valley Project : Nadamadavu (738.37), Nadamalla (467.17)

SHIKARPUR TALUK

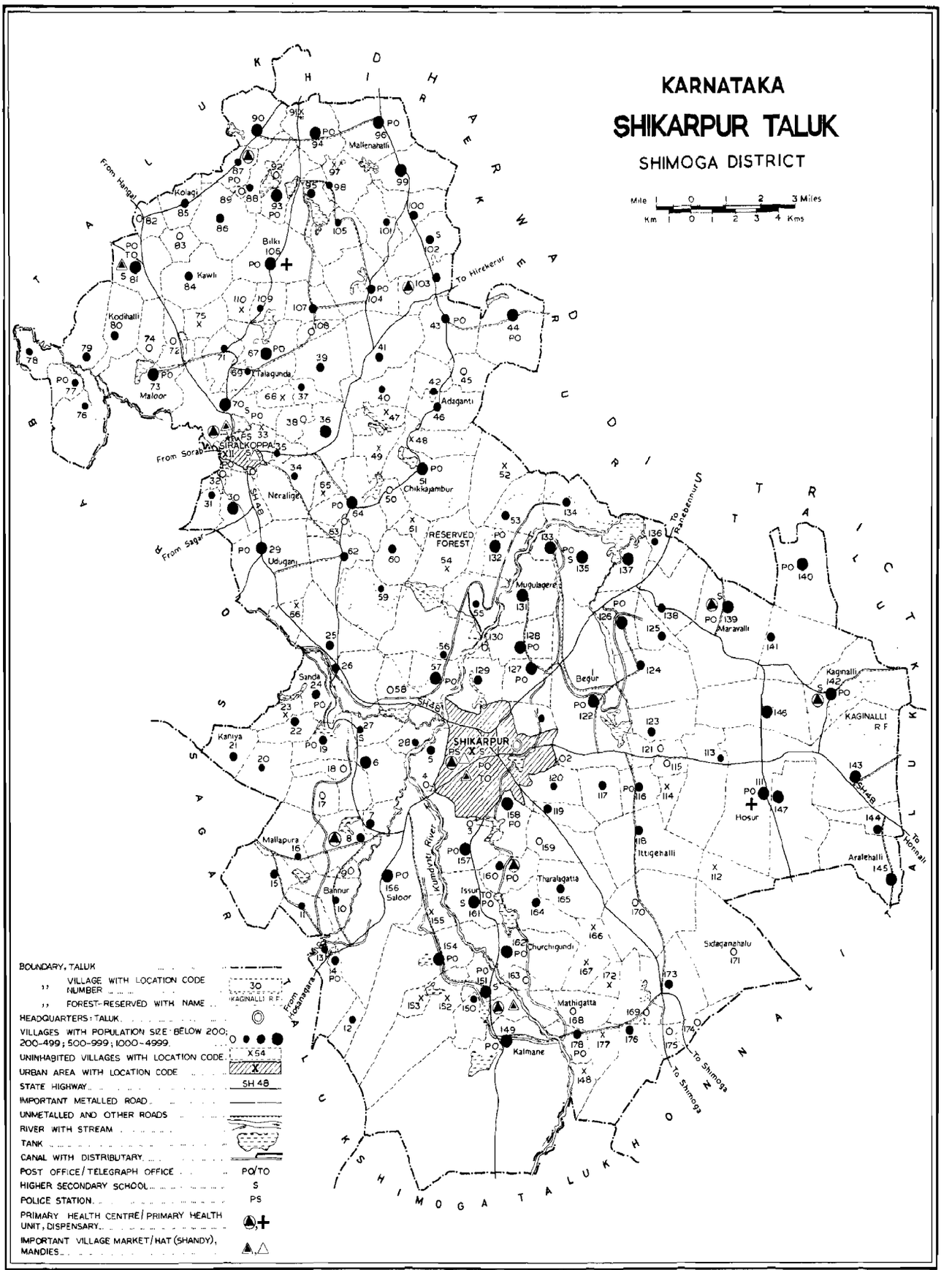

Based upon Survey of India map with the permission of the Surveyor General of India

© Government of India Copyright, 1988

ALPHABETICAL LIST OF VILLAGES
TALUK : SHIKARPUR

Sl. No.	Name of village	1981 Census L.C. No.	Population 1971	Population 1981
1	2	3	4	5
1.	Adaganti	46	747	725
2.	Ambarakoppa	57	1338	1779
3.	Ambligola	14	471	637
4.	Amtekoppa	19	781	906
5.	Anaginabylu	153	–	–
6.	Anjanapura	148	–	–
7.	Annapura	11	353	401
8.	Aralehalli	145	984	1203
9.	Arasinagere	154	1124	1356
10.	Athibylu	174	109	116
11.	Baganakatte	126	1049	1170
12.	Balekoppa	121	78	135
13.	Balur	143	888	1259
14.	Bandalike	92	–	4
15.	Bannur	10	482	472
16.	Basavanandihalli	39	464	569
17.	Basavapura	54	–	–
18.	Begur	122	3274	3809
19.	Belagavi	70	2442	2475
20.	Belavanthanakoppa (Belavanthakoppa)	35	272	392
21.	Bhadrapura	66	–	–
22.	Bhadrapura	158	942	1154
23.	Bhakthanakoppa	48	–	–
24.	Bhogi	60	372	546
25.	Bidarakoppa	42	184	259
26.	Bilki	106	1876	1999
27.	Bisalahalli (Bisalalli)	107	512	575
28.	Boghasamudra	49	–	–
29.	Channahalli (Channalli)	129	355	500
30.	Channapura	89	13	18
31.	Chikkajambur	51	1924	1826
32.	Chikkajogihalli	160	701	832
33.	Chikkoralahalli (Chikkakoralahalli)	177	–	–
34.	Chikkalavathi	20	284	486
35.	Chikkamagadi	90	987	1063
36.	Chowdanaikanakoppa	141	554	503
37.	Chunchinakoppa	7	378	538
38.	Churchigundi (Churchgundi)	162	1634	1728
39.	Dabbanabyrnahalli	124	679	898
40.	Dasanapura	63	105	115
41.	Devikoppa	72	142	186
42.	Dindadahalli	138	647	756
43.	Doddajogihalli	164	462	562
44.	Donangudde	108	56	43
45.	Doopadahalli	120	254	363
46.	Gabbur	4	–	12
47.	Gama	157	2690	3278
48.	Goddanakoppa	128	1162	1313
49.	Gogga	146	996	1104
50.	Guddadahosalli	76	358	343
51.	Guladahalli	140	970	1063
52.	Gungarakatte (Gungaragatte)	112	–	–
53.	Hakkli	38	–	4
54.	Haliyur	2	–	25
55.	Haraguvalli (Harugavalli)	22	610	684
56.	Harige	79	902	969
57.	Harigehalu	155	–	–
58.	Hariharapura (Hariharpura)	13	348	311
59.	Harnahalli	134	656	757
60.	Harogoppa	173	695	903
61.	Hirejambur	64	1299	1246
62.	Hirekoralahalli	176	499	640
63.	Hirikalavathi	17	40	132
64.	Hithla	151	2169	2371
65.	Honakanakoppa (Honnakanakoppa)	23	–	–
66.	Hosur	111	769	
67.	Hothanakatte	8	401	563
68.	Hulaginakatte (Huluginakatte)	113	193	249
69.	Huliginakoppa	41	651	737
70.	Hunsekatte	77	281	362
71.	Hunsekoppa	150	429	378
72.	Idikinahosakoppa (Idikinahoskoppa)	74	135	142
73.	Inam Agrahara Muchadi	94	941	1053
74.	Inam Muthalli	98	363	497
75.	Issur	161	3196	3734
76.	Ittigehalli	118	441	561
77.	Jakkanahalli	26	477	655
78.	Jakkinakoppa	144	506	576
79.	Jamburhosakoppa	32	26	46
80.	Kadethinahalli (Kadathannali)	110	–	–
81.	Kadenandihalli	44	1461	1558
82.	Kaginalli	142	2072	2211
83.	Kalenahalli	5	379	502
84.	Kalmane	149	2071	2402
85.	Kambadoor	172	–	–
86.	Kanur	3	–	13
87.	Kanasogi	86	908	964
88.	Kaniya	21	101	561
89.	Kappanahalli	6	2119	2341
90.	Karanehalli (Kanalli)	109	378	384
91.	Karnelli	100	649	707
92.	Kavaspura	136	456	376

ALPHABETICAL LIST OF VILLAGES

TALUK : SHIKARPUR

Sl. No.	Name of village	1981 Census L.C. No.	Population 1971	Population 1981
1	2	3	4	5
93.	Kawli	84	748	668
94.	Kenchigondanakoppa	123	602	788
95.	Kengatte	117	383	574
96.	Kesaraghatta	169	–	56
97.	Kittadahalli	137	1214	1557
98.	Kodihalli	80	644	688
99.	Kodikoppa	50	168	197
100.	Kolagi	85	818	989
101.	Koratigere (Koratikere)	104	908	932
102.	Kotipura	18	53	138
103.	Kotta	28	442	476
104.	Kuskur	62	854	902
105.	Kutrahalli	58	13	12
106.	Kyadigekoppa	31	294	337
107.	Madravalli	152	–	–
108.	Malagondanakoppa	69	275	324
109.	Malavalli	99	1186	1321
110.	Mallapura	16	157	247
111.	Mallenahalli	96	1295	1514
112.	Maloor	73	1121	1329
113.	Manchikoppa	36	1324	1259
114.	Mandibyranahalli	115	34	34
115.	Maravalli	139	1652	1777
116.	Markande	167	–	–
117.	Mathigatta	168	120	153
118.	Mathikote	135	1994	2231
119.	Mayasettikoppa	68	–	–
120.	Mayathammana-Muchadi	102	624	612
121.	Mudabasiddapura	15	721	840
122.	Muddanahalli	116	366	547
123.	Mugalikoppa	37	235	222
124.	Mugulagere	131	1319	1473
125.	Mulkoppa	105	311	338
126.	Muthigi	40	491	445
127.	Nagihalli	59	242	378
128.	Nallinakoppa (Nalinikoppa)	147	1012	1067
129.	Nandihalli	159	123	137
130.	Narasapura	93	1044	1184
131.	Nelavagilu	127	1441	1656
132.	Neralige	34	354	384
133.	Nimbegondi	133	956	1126
134.	Punedahalli	25	440	686
135.	Puradahalu (Puradalu)	130	–	5
136.	Ragikoppa	101	250	447
137.	Ramapura (Rampura)	9	–	5
138.	Sadapura	45	106	58
139.	Sadasivapura	1	189	205
140.	Sahasravalli	78	243	321
141.	Saloor	156	2265	2540
142.	Sanda	24	480	610
143.	Sanklapura	125	585	810
144.	Sanyasikoppa	163	–	9
145.	Sarkari Agrahara-Muchadi	91	–	–
146.	Sarkari Muthalli	97	–	–
147.	Seelavanthanakoppa	56	–	324
148.	Serihalli	95	750	770
149.	Settihalli	27	327	321
150.	Shankarikoppa (Shankrikoppa)	88	365	392
151.	Shivapura	71	336	312
152.	Shiralkoppa (Rural)	33	–	–
153.	Sidaganahalu (Sidiganahalu)	171	–	117
154.	Siddihalli	83	48	30
155.	Sunnadakoppa	103	726	836
156.	Suragihalli (Surgihalli)	132	811	1054
157.	Suthakande	166	–	–
158.	Tadagani (Thadagani)	30	1045	1243
159.	Talagunda	67	1334	1421
160.	Thadasanahalli	43	799	907
161.	Thandagunda	82	–	40
162.	Tharalagatta	165	781	740
163.	Thattihalli	178	687	721
164.	Thimlapura (Thimmalapura)	119	547	628
165.	Thirthahalu	52	–	–
166.	Thogarsi	81	1263	1483
167.	Thumbinakatte	53	674	924
168.	Thumbrihosur	55	203	425
169.	Udugani	29	1895	2165
170.	Ujjanipura	61	–	–
171.	Utharanihalli	47	–	–
172.	Vadagatte	75	–	–
173.	Virupapura	65	–	–
174.	Voderapura	114	–	–
175.	Yalaneerakoppa	175	16	117
176.	Yarekoppa	12	250	343
177.	Yelegere	87	318	366
178.	Yerekatte	170	13	80

§§§§§

SHIKARPUR TALUK (Contd.,)

TALUK : **SHIKARPUR**

L.C. No.	Name of Village	Total area of the Village (in hectares and ares)	Total Population and number of households		Amenities available (if not available within a village, a dash (—) may be shown in the column and next to it in brackets, the distance in broad ranges viz., –5 kms. 5–10 kms. and 10+ kms of the nearest place where the facility is available may be given).						Approach to Village
					Educational	Medical	Drinking Water	Post and Telegraph	Day or days of the market/hat if any	Communi-cations (Bus stop, Railway Station, Waterway)	
1	2	3	4a	4b	5	6	7	8	9	10	11
1.	Sadasivapura	238.54	205	38	P	–(–5)	W	–(–5)	–(–5)	–(–5)	KR
2.	Haliyur	N*	25	4	–(–5)	–(–5)	O	–(–5)	–(–5)	–(–5)	KR
3.	Kanur	N*	13	4	–(–5)	–(–5)	O	–(–5)	–(–5)	–(–5)	KR
4.	Gabbur	N*	12	3	–(–5)	–(–5)	O	–(–5)	–(–5)	–(–5)	KR
5.	Kalenahalli	317.81	502	78	P	–(–5)	W	–(–5)	–(–5)	–(–5)	KR
6.	Kappanahalli	456.76	2341	373	P(2),M	–(–5)	T,W	–(–5)	–(5–10)	–(–5)	KR
7.	Chunchinakoppa	170.44	538	92	P	–(–5)	W	–(–5)	–(10+)	–(–5)	KR
8.	Hothanakatte	609.11	563	104	P	PHU	W,Hp	–(–5)	–(5–10)	–(–5)	KR
9.	Ramapura	83.67	5	1	–(–5)	–(–5)	W	–(–5)	–(5–10)	–(–5)	KR
10.	Bannur	414.07	472	189	P	–(–5)	W	–(–5)	–(5–10)	–(–5)	KR
11.	Annapura	289.69	401	56	P(2)	–(–5)	W	–(–5)	–(10+)	–(–5)	KR
12.	Yarekoppa	207.32	343	47	P	–(5–10)	W	–(–5)	–(5–10)	–(–5)	KR
13.	Hariharapura	557.41	311	53	P	–(5–10)	W	–(–5)	–(5–10)	–(–5)	PR
14.	Ambligola	10.60	637	108	P(2),M	–(5–10)	W,T,Hp	PO	–(10+)	BS	PR
15.	Mudaba Siddapura	820.96	840	122	P	–(–5)	W	–(–5)	–(10+)	–(–5)	KR
16.	Mallapura	537.17	247	48	P	–(–5)	W	–(–5)	–(10+)	–(–5)	KR
17.	Hirikalavathi	346.57	132	24	–(–5)	–(–5)	W	–(–5)	–(10+)	–(–5)	KR
18.	Kotipura	403.53	138	29	–(–5)	–(5–10)	W	–(–5)	–(10+)	–(–5)	KR
19.	Amtekoppa	430.50	906	136	P	–(5–10)	W,Hp	PO	–(10+)	–(–5)	KR
20.	Chikkalavath	434.32	486	77	P	–(5–10)	W	–(–5)	–(10+)	–(5–10)	KR
21.	Kaniya	371.45	561	85	P	–(10+)	W	–(5–10)	–(10+)	–(5–10)	KR
22.	Haraguvalli	277.23	684	112	P	–(10+)	W,T	–(–5)	–(10+)	–(–5)	PR
23.	Honakanakoppa	159.03	UN-INHABITED								

* N : Negligible

DIRECTORY
LAND USE

TALUK : **SHIKARPUR**

Nearest Town and distance (in Km.)	Power Supply	Staple Food	Land use (area under different types of land use in hectares and ares)					Remarks including any place of religious, historical or archaeo-logical interest.	Name of Village	L.C. No.
			Forest	Irrigated (by source of irrigation)	Un-irrigated	Culturable waste (including gauchar and groves)	Area not available for cultivation			
12	13	14	15	16	17	18	19	20	2	1
Shikarpur–4	EA	Rice	–	Gc : 92.19 T : 92.19	11.75	–	134.60	–	Sadasivapura	1.
Shikarpur–3	–	Rice	–	–	–	–	–	–	Haliyur	2.
Shikarpur–5	–	Rice	–	–	–	–	–	–	Kanur	3.
Shikarpur–7	–	Rice	–	–	–	–	–	–	Gabbur	4.
Shikarpur–3	EA	Rice	–	Gc : 218.87 T : 218.87	17.24	10.61	71.09	N : 2, C : 1	Kalenahalli	5.
Shikarpur–10	EA	Rice	4.94	Gc : 245.93 T : 245.93	64.32	13.90	127.67	N : 5, T : 1 C : 1	Kppanahalli	6.
Shikarpur–11	EA	Rice	–	Gc : 63.10 T : 63.10	52.59	50.48	4.27	–	Chunchinakoppa	7.
Shikarpur–7	EA	Rice	401.93	Tk : 4.50 Gc : 113.03 T : 117.53	36.78	32.11	20.76	N : 4, T : 1	Hothanakatte	8.
Shikarpur–8	–	Rice	–	Gc : 34.33 T : 34.33	6.54	36.94	5.86	–	Ramapura	9.
Shikarpur–10	EA	Rice	–	Gc : 93.37 T : 93.37	39.32	233.46	47.92		Bannur	10.
Shikarpur–18	EA	Rice	166.05	Gc : 19.02 T : 19.02	102.39	–	2.23	–	Annapura	11.
Shikarpur–20	EA	Rice	148.20	–	56.18	–	2.94	–	Yarekoppa	12.
Shikarpur–16	EA	Rice	–	Tk : 16.19 Gc : 80.94 T : 97.13	247.35	164.48	48.45	–	Hariharapura	13.
Shikarpur–16	EA	Rice	–	Gc : 1.47 T : 1.47	1.07	–	8.06	N : 4	Ambligola	14.
Shikarpur–19	EA	Rice	499.80	Tk : 65.95 T : 65.95	19.27	10.84	225.10	–	Mudaba Siddapura	15.
Shikarpur–14	EA	Rice	417.97	Gc : 22.76 T : 22.76	16.85	55.00	24.59	–	Mallapura	16.
Shikarpur–11	EA	Rice	–	Tk : 30.25 T : 30.25	34.35	234.84	47.13	N : 2	Hirikalavathi	17.
Shikarpur–10	–	Rice	118.14	Tk : 7.22 Gc : 94.10 T : 101.32	67.12	48.90	68.05	–	Kotipura	18.
Shikarpur–8	EA	Rice	87.42	Gc : 87.66 T : 87.66	92.39	78.78	84.25	N : 5, M : 1 T : 2, C : 1	Amtekoppa	19.
Shikarpur–13	EA	Rice	220.16	Tk : 65.69 T : 65.69	80.78	54.26	13.43	–	Chikkalavathi	20.
Shikarpur–16	EA	Rice	–	Tk : 2.53 T : 2.53	109.45	85.23	174.24	–	Kaniya	21.
Shikarpur–12	EA	Rice	–	Tk : 92.69 T : 92.69	60.80	9.14	114.60	–	Haraguvalli	22.
UN-INHABITED			–	Tk : 84.80 T : 84.80	18.70	1.62	53.91	–	Honakanakoppa	23.

TALUK : **SHIKARPUR**

L.C. No.	Name of Village	Total area of the Village (in hectares and ares)	Total Population and number of households		Amenities available (if not available within a village, a dash (—) may be shown in the column and next to it in brackets, the distance in broad ranges viz., –5 kms. 5–10 kms. and 10+ kms of the nearest place where the facility is available may be given).						Approach to Village
					Educational	Medical	Drinking Water	Post and Telegraph	Day or days of the market/hat if any	Communi-cations (Bus stop, Railway Station, Waterway)	
1	2	3	4a	4b	5	6	7	8	9	10	11
24.	Sanda	481.05	610	98	P,M	–(10+)	W	PO	–(10+)	–(–5)	KR
25.	Punedahalli	660.77	686	115	P	–(10+)	W,Hp	–(–5)	–(10+)	BS	PR
26.	Jakkanahalli	559.89	655	99	P	–(5–10)	W,Hp	–(–5)	–(5–10)	BS	PR
27.	Settihalli	237.03	321	61	P,M,H	–(5–10)	W	–(–5)	–(5–10)	–(–5)	KR
28.	Kotta	279.20	476	77	P	–(–5)	W	–(–5)	–(–5)	–(–5)	KR
29.	Udugani	1165.05	2165	351	P(3),M(2)	–(–5)	T,W,Hp	PO Phone	–(–5)	BS	PR
30.	Tadagani	542.42	1243	181	P,M	–(–5)	T,W,Hp	–(–5)	–(–5)	–(–5)	KR
31.	Kyadigekoppa	190.51	337	50	P	–(–5)	T,W,Hp	–(–5)	–(–5)	–(–5)	KR
32.	Jamburhosakoppa	86.29	46	7	–(–5)	–(–5)	W,Hp	–(–5)	–(–5)	–(–5)	KR
33.	Shiralkoppa (Rural)	229.71				UN-INHABITED					
34.	Neralige	642.63	384	59	P	–(–5)	Hp,Tk	–(–5)	–(–5)	–(–5)	KR
35.	Belavathanakoppa	111.63	392	78	P	–(–5)	Hp,Tk	–(–5)	–(–5)	–(–5)	KR
36.	Manchikoppa	514.81	1259	231	P,M	–(–5)	W,Hp	–(–5)	–(–5)	BS	PR
37.	Mugalikoppa	163.62	222	39	P	–(–5)	W,Hp	–(–5)	–(–5)	–(–5)	KR
38.	Hakkli	207.48	4	1	–(–5)	–(–5)	W	–(–5)	–(–5)	–(–5)	KR
39.	Basavanandihalli	548.27	569	93	P	–(5–10)	W,Hp	–(–5)	–(5–10)	–(–5)	KR
40.	Muthigi	489.90	445	81	P	–(–5)	W,Hp	–(–5)	–(5–10)	BS	PR
41.	Huliginakoppa	722.55	737	120	P(3),M(2)	–(–5)	W,Hp	–(–5)	–(5–10)	BS	PR
42.	Bidarakoppa	265.85	259	52	P	–(–5)	W,Hp	–(–5)	–(10+)	BS	KR
43.	Thadasanahalli	627.61	907	149	P	–(–5)	W,Hp	PO	–(10+)	BS	KR
44.	Kadenandihalli	858.74	1558	242	P(2),M(2)	–(–5)	Hp,Tk	PO	–(10+)	–(–5)	KR
45.	Sadapura	247.31	58	13	–(–5)	–(–5)	W,Hp	–(–5)	–(10+)	BS	KR

DIRECTORY
LAND USE

TALUK : **SHIKARPUR**

Nearest Town and distance (in Km.)	Power Supply	Staple Food	Land use (area under different types of land use in hectares and ares)					Remarks including any place of religious, historical or archaeo-logical interest.	Name of Village	L.C. No.
			Forest	Irrigated (by source of irrigation)	Un-irrigated	Culturable waste (including gauchar and groves)	Area not available for cultivation			
12	13	14	15	16	17	18	19	20	2	1
Shikarpur–12	EA	Rice	–	Tk : 116.29 Gc : 71.83 T : 188.12	77.05	6.25	209.63	N : 1, T : 2	Sanda	24.
Shikarpur–10	EA	Rice	170.16	Tk : 68.65 W : 8.39 T : 77.04	290.42	98.93	24.22	–	Punedahalli	25.
Shikarpur–9	EA	Rice	232.66	Tk : 19.00 Gc : 137.11 W : 6.66 T : 162.77	43.82	3.40	117.24	–	Jakkanahalli	26.
Shikarpur–7	EA	Rice	61.69	Tk : 69.45 T : 69.45	34.05	31.83	40.01	N : 2	Settihalli	27.
Shikarpur–5	EA	Rice	–	Gc : 139.99 W : 8.09 T : 148.08	38.91	47.71	44.50	–	Kotta	28.
Siralkoppa–4	EA	Rice	720.29	Tk : 115.39 T : 115.39	198.59	12.66	118.12	N : 10, M : 1 **A–I**	Udugani	29.
Siralkoppa–3	EA	Rice	54.31	Tk : 207.99 T : 207.99	143.21	101.51	35.40	N : 4, **A–II**	Tadagani	30.
Siralkoppa–3	EA	Rice	27.92	Tk : 49.89 T : 49.89	38.34	66.91	7.85	–	Kyadigekoppa	31.
Siralkoppa–3	EA	Rice	–	Tk : 40.02 T : 40.02	24.53	13.20	8.54	–	Jamburhosakoppa	32.
UN-INHABITED			–	Tk : 182.86 T : 182.86	40.06	3.66	3.13	–	Shiralkoppa (Rural)	33.
Siralkoppa–2	EA	Rice	151.19	Tk : 187.98 T : 187.98	135.05	75.45	92.96	N : 4, T : 1	Neralige	34.
Siralkoppa–1	EA	Rice	–	Tk : 32.76 T : 32.76	66.19	–	12.68	N : 5	Belavanthanakoppa	35.
Siralkoppa–4	EA	Rice	121.20	Tk : 111.20 T : 111.20	65.69	147.65	69.07	N : 2	Manchikoppa	36.
Siralkoppa–4	EA	Rice	–	Tk : 85.84 T : 85.84	44.18	30.44	3.16	–	Mugalikoppa	37.
Siralkoppa–5	–	Rice	–	Tk : 122.75 T : 122.75	17.77	30.93	36.03	–	Hakkli	38.
Siralkoppa–6	EA	Rice	142.16	Tk : 163.01 T : 163.01	91.47	58.89	92.74	N : 2, M : 1	Basavanandihalli	39.
Siralkoppa–8	EA	Rice	124.76	Tk : 70.30 T : 70.30	54.84	122.19	117.81	**A–III**	Muthigi	40.
Siralkoppa–9	EA	Rice	171.72	Tk : 79.75 T : 79.75	101.75	62.32	307.01	–	Huliginakoppa	41.
Siralkoppa–12	EA	Rice	135.73	Tk : 40.17 T : 40.17	31.23	4.80	53.92	–	Bidarakoppa	42.
Hirekerur–10	EA	Rice	159.53	Tk : 204.68 T : 204.68	163.26	54.65	45.49	–	Thadasanahalli	43.
Hirekerur–4	EA	Rice	–	Tk : 514.62 T : 514.62	151.28	47.09	145.75	N : 19, M : 1	Kadenandihalli	44.
Siralkoppa–12	EA	Rice	101.44	Tk : 32.41 T : 32.41	72.67	6.15	34.64	–	Sadapura	45.

TALUK : **SHIKARPUR**

L.C. No.	Name of Village	Total area of the Village (in hectares and ares)	Total Population and number of households		Amenities available (if not available within a village, a dash (—) may be shown in the column and next to it in brackets, the distance in broad ranges viz., –5 kms. 5–10 kms. and 10+ kms of the nearest place where the facility is available may be given).						Approach to Village
					Educational	Medical	Drinking Water	Post and Telegraph	Day or days of the market/hat if any	Communi-cations (Bus stop, Railway Station, Waterway)	
1	2	3	4a	4b	5	6	7	8	9	10	11
46.	Adaganti	468.92	725	111	P(2),M(2)	–(–5)	W,Hp	–(–5)	–(10+)	BS	KR
47.	Utharanihalli	294.47			UN-INHABITED						
48.	Bhakthanakoppa	460.65			UN-INHABITED						
49.	Boghasamudra	223.17			UN-INHABITED						
50.	Kodikoppa	210.71	197	29	P	–(5–10)	T,W,Hp	–(–5)	–(10+)	–(–5)	KR
51.	Chikkajambur	936.22	1826	248	P(2),M	–(5–10)	W,Hp	PO	–(10+)	BS	KR
52.	Thirthahalu	634.33			UN-INHABITED						
53.	Thumbinakatte	487.38	924	135	P	–(5–10)	W,Hp	–(–5)	–(5–10)	BS	KR
54.	Basavapura	728.15			UN-INHABITED						
55.	Thumbrihosur	545.05	425	83	P	–(5–10)	T,W,Hp	–(–5)	–(5–10)	–(–5)	KR
56.	Seelavanthanakoppa	957.19	324	68	–(–5)	–(5–10)	W	–(–5)	–(5–10)	–(–5)	KR
57.	Ambarakoppa	386.65	1779	293	P,M	–(–5)	T,W	PO	–(–5)	BS	KR
58.	Kutrahalli	567.33	12	3	–(–5)	–(5–10)	W	–(–5)	–(5–10)	–(–5)	KR
59.	Nagihalli	654.65	378	83	P	–(5–10)	Hp,Tk	–(–5)	–(5–10)	–(–5)	KR
60.	Bhogi	368.73	546	96	P(2)	–(5–10)	Hp	–(–5)	–(5–10)	–(–5)	KR
61.	Ujjanipura	155.43			UN-INHABITED						
62.	Kuskur	498.08	902	167	P(2),M(2)	–(5–10)	Tk,T,W,	–(–5)	–(5–10)	BS	KR
63.	Dasanapura	157.28	115	23	–(–5)	–(5–10)	Hp,Tk	–(–5)	–(5–10)	–(–5)	KR
64.	Hirejambur	640.89	1246	217	P(2),M(2)	–(5–10)	T,W,Hp	PO Phone	–(5–10)	BS	KR
65.	Virupapura	182.86			UN-INHABITED						
66.	Bhadrapura	162.67			UN-INHABITED						
67.	Talagunda	722.09	1421	212	P(2),M(2)	–(–5)	T,Hp	PO	–(–5)	BS	KR
68.	Mayasettikoppa	144.79			UN-INHABITED						
69.	Malagondanakoppa	144.40	324	46	P	–(–5)	W,Hp	–(–5)	–(–5)	BS	KR
70.	Belagavi	872.64	2475	410	P(2),M,H	–(–5)	T,W	PO	–(–5)	BS	PR

DIRECTORY
LAND USE

TALUK : **SHIKARPUR**

Nearest Town and distance (in Km.)	Power Supply	Staple Food	Land use (area under different types of land use in hectares and ares)					Remarks including any place of religious, historical or archaeo-logical interest.	Name of Village	L.C. No.
			Forest	Irrigated (by source of irrigation)	Un-irrigated	Culturable waste (including gauchar and groves)	Area not available for cultivation			
12	13	14	15	16	17	18	19	20	2	1
Siralkoppa–12	EA	Rice	98.19	Tk : 165.45 T : 165.45	88.27	8.83	108.18	–	Adaganti	46.
UN-INHABITED			–	Tk : 67.52 T : 67.52	10.45	67.28	149.22	–	Utharanihalli	47.
UN-INHABITED			–	Tk : 39.71 T : 39.71	48.55	152.76	219.63	–	Bhakthana-koppa	48.
UN-INHABITED			119.09	Tk : 47.46 T : 47.46	20.17	18.88	17.57	–	Boghasamudra	49.
Siralkoppa–8	EA	Rice	52.92	Tk : 39.66 T : 39.66	68.89	18.22	31.02	–	Kodikoppa	50.
Siralkoppa–10	EA	Rice	84.20	Tk : 173.16 T : 173.16	145.49	412.74	120.63	N : 6	Chikkajambur	51.
UN-INHABITED			634.33	–	–	–	–	–	Thirthahalu	52.
Shikarpur–10	EA	Rice	–	Tk : 282.85 T : 282.85	146.71	35.47	22.35	–	Thumbinakatte	53.
UN-INHABITED			728.15	–	–	–	–	–	Basavapura	54.
Shikarpur–8	EA	Rice	–	Gc : 173.83 T : 173.83	115.49	226.11	29.62	–	Thumbrihousr	55.
Shikarpur–7	–	Rice	504.27	Gc : 217.07 T : 217.07	91.53	51.79	92.53	–	Seelavanthana-koppa	56.
Shikarpur–5	EA	Rice	90.37	Gc : 93.29 T : 93.29	52.79	109.44	40.76	N : 10, M : 1 T : 1	Ambarakoppa	57.
Shikarpur–6	–	Rice	257.87	Gc : 81.99 T : 81.99	112.25	51.99	63.23	–	Kutrahalli	58.
Siralkoppa–8	EA	Rice	401.48	Tk : 147.55 T : 147.55	66.93	0.16	38.53	–	Nagihalli	59.
Siralkoppa–7	EA	Rice	70.91	Tk : 142.12 T : 142.12	83.79	36.50	35.41	–	Bhogi	60.
UN-INHABITED			–	–	95.10	–	60.33	–	Ujjanipura	61.
Siralkoppa–7	EA	Rice	270.10	Tk : 134.67 T : 134.67	48.00	1.41	43.90	N : 2	Kuskur	62.
Siralkoppa–8	EA	Rice	43.95	Tk : 12.14 T : 12.14	42.90	40.34	17.95	–	Dasanapura	63.
Siralkoppa–7	EA	Rice	175.64	Tk : 212.06 T : 212.06	108.26	41.28	103.65	N : 4, M : 1 T : 1 **A–IV**	Hirejambur	64.
UN-INHABITED			38.55	Tk : 50.79 T : 50.79	65.56	9.06	18.90	–	Virupapura	65.
UN-INHABITED			–	Tk : 40.30 T : 40.30	57.29	57.05	8.03	–	Bhadrapura	66.
Siralkoppa–5	EA	Rice	–	Tk : 324.71 T : 324.71	181.86	83.73	131.79	N : 4, **A–V**	Talagunda	67.
UN-INHABITED			–	Tk : 73.67 T : 73.67	39.39	4.13	27.60	–	Mayasettikoppa	68.
Siralkoppa–4	EA	Rice	–	Tk : 89.31 T : 89.31	24.09	4.76	26.24	N : 2, T : 1 **A–VI**	Malagondana-koppa	69.
Siralkoppa–2	EA	Rice	–	Tk : 524.43 T : 524.43	28.38	171.30	148.53	N : 4, M : 2 **A–VII**	Belagavi	70.

VILLAGE AMENITIES AND

TALUK : SHIKARPUR

L.C. No.	Name of Village	Total area of the Village (in hectares and ares)	Total Population and number of households		Amenities available (if not available within a village, a dash (—) may be shown in the column and next to it in brackets, the distance in broad ranges viz., –5 kms. 5–10 kms. and 10+ kms of the nearest place where the facility is available may be given).						Approach to Village
					Educational	Medical	Drinking Water	Post and Telegraph	Day or days of the market/hat if any	Communi-cations (Bus stop, Railway Station, Waterway)	
1	2	3	4a	4b	5	6	7	8	9	10	11
71.	Shivapura	313.51	312	54	P	–(5–10)	W,Hp	–(–5)	–(5–10)	–(–5)	KR
72.	Devikoppa	297.68	186	29	P	–(–5)	W,Hp	–(–5)	–(–5)	–(–5)	KR
73.	Maloor	613.68	1329	210	P(2),M(2)	–(–5)	W,Hp	PO	–(–5)	–(–5)	KR
74.	Idikinahosakoppa	250.83	142	25	–(–5)	–(5–10)	W,Hp	–(–5)	–(–5)	–(–5)	KR
75.	Vadagatte	284.83				UN-INHABITED					
76.	Guddadahosalli	722.30	343	56	P	–(10+)	W,Hp	–(–5)	–(10+)	–(–5)	KR
77.	Hunsekatte	177.10	362	58	P(2)	–(10+)	W,Hp	–(–5)	–(10+)	–(–5)	KR
78.	Sahasravalli	297.88	321	52	P	–(10+)	W,Hp	–(–5)	–(10+)	–(–5)	KR
79.	Harige	522.30	969	144	P,M	–(5–10)	W,Hp	–(–5)	–(–5)	–(–5)	KR
80.	Kodihalli	505.85	688	103	P	–(5–10)	W,Hp	–(–5)	–(–5)	–(–5)	KR
81.	Thogarsi	544.06	1483	256	P(2),M(2),H	–(5–10)	T,W	PTO Phone	Thursday	BS	PR
82.	Thandagunda	177.58	40	8	–(–5)	–(5–10)	W	–(–5)	–(–5)	–(–5)	KR
83.	Siddihalli	179.92	30	7	–(–5)	–(5–10)	W,Hp	–(–5)	–(–5)	–(–5)	KR
84.	Kawli	618.80	668	123	P	–(5–10)	W,Hp	–(–5)	–(–5)	–(–5)	KR
85.	Kolagi	320.79	989	168	P(2)	–(–5)	W,Hp	–(–5)	–(–5)	–(–5)	KR
86.	Kanasogi	624.47	964	163	P	–(–5)	W,Hp	–(–5)	–(–5)	–(–5)	KR
87.	Yelegere	280.38	366	60	P,M	PHU	W,Hp	PO	–(–5)	–(5–10)	KR
88.	Shankarikoppa	287.67	392	65	P	–(–5)	W,Hp	–(–5)	–(–5)	–(5–10)	KR
89.	Channapura	21.40	18	3	–(–5)	–(–5)	W	–(–5)	–(–5)	–(5–10)	KR
90.	Chikkamagadi	558.81	1063	200	P(2),M	–(–5)	W,Hp	–(–5)	–(–5)	–(–5)	KR
91.	Sarkari Agrahara Muchadi	13.97				UN-INHABITED					
92.	Bandalike	127.03	4	1	–(–5)	–(–5)	W	–(–5)	–(–5)	–(–5)	KR
93.	Narasapura	306.28	1184	171	P(2),M	–(–5)	Hp,Tk	PO	–(–5)	BS	PR
94.	Inam Agrahara Muchadi	489.74	1053	168	P,M	–(–5)	W,Hp	PO	–(–5)	BS	PR
95.	Serihalli	423.17	770	137	P(2)	–(–5)	W,Hp	–(–5)	–(–5)	BS	PR

DIRECTORY
LAND USE

TALUK : SHIKARPUR

Nearest Town and distance (in Km.)	Power Supply	Staple Food	Land use (area under different types of land use in hectares and ares)					Remarks including any place of religious, historical or archaeo-logical interest.	Name of Village	L.C. No.
			Forest	Irrigated (by source of irrigation)	Un-irrigated	Culturable waste (including gauchar and groves)	Area not available for cultivation			
12	13	14	15	16	17	18	19	20	2	1
Siralkoppa–6	EA	Rice	–	Tk : 115.66 T : 115.66	115.87	52.82	29.16	A–VIII	Shivapura	71.
Siralkoppa–5	EA	Rice	24.98	Tk : 71.82 T : 71.82	133.79	53.15	13.94	–	Devikoppa	72.
Siralkoppa–3	EA	Rice	–	Tk : 238.81 T : 238.81	204.45	73.09	97.33	N : 2, M : 1 C : 1, T : 1	Maloor	73.
Siralkoppa–8	EA	Rice	6.44	Tk : 46.35 T : 46.35	84.41	80.57	33.06	–	Idikinahosakoppa	74.
UN-INHABITED			21.68	Tk : 53.71 T : 53.71	91.72	101.49	16.23	–	Vadagatte	75.
Shikarpur–12	EA	Rice	–	Tk : 259.67 T : 259.67	138.16	258.97	65.50	–	Guddadahosahalli	76.
Siralkoppa–15	EA	Rice	–	Tk : 23.51 T : 23.51	44.04	90.40	19.15	–	Hunsekatte	77.
Sorab–8	EA	Rice	–	Tk : 81.79 T : 81.79	95.19	94.75	26.15	–	Sahasravalli	78.
Siralkoppa–9	EA	Rice	65.94	Tk : 122.09 T : 12209	160.08	115.03	59.16	–	Harige	79.
Siralkoppa–8	EA	Rice	36.10	Tk : 98.66 T : 98.66	162.39	115.93	92.77	–	Kodihalli	80.
Siralkoppa–9	EA	Rice	–	Tk : 103.85 T : 103.85	106.24	268.08	65.89	N : 4, M : 3, C : 1 T : 1 A–IX	Thogarsi	81.
Siralkoppa–10	EA	Rice	–	Tk : 65.74 T : 65.74	45.27	46.38	20.19	–	Thandagunda	82.
Siralkoppa–12	–	Rice	–	Tk : 37.01 T : 37.01	89.86	27.84	25.21	–	Siddihalli	83.
Siralkoppa–10	EA	Rice	149.86	Tk : 177.40 T : 177.40	170.41	74.37	46.76	N : 1, M : 1	Kawli	84.
Siralkoppa–12	EA	Rice	–	Tk : 94.92 T : 94.92	114.83	98.03	13.01	N : 1, M : 1	Kolagi	85.
Siralkoppa–13	EA	Rice	37.97	Tk : 323.19 T : 323.19	137.53	15.81	109.97	–	Kansogi	86.
Siralkoppa–15	EA	Rice	–	Tk : 124.83 T : 124.83	106.80	4.33	44.42	–	Yelegere	87.
Siralkoppa–16	EA	Rice	–	Tk : 129.49 T : 129.49	72.69	37.83	47.66	–	Shankarikoppa	88.
Siralkoppa–21	–	Rice	13.99	Tk : 0.74 T : 0.74	–	–	6.67	–	Channapura	89.
Siralkoppa–22	EA	Rice	–	Tk : 278.83 T : 278.83	100.15	109.41	70.42	T : 1 A–X	Chikkamagadi	90.
UN-INHABITED			4.76	Tk : 6.56 T : 6.56	–	–	2.65	–	Sarkari Agrahara-Muchadi	91.
Siralkoppa–18	–	Rice	–	Tk : 7.89 T : 7.89	44.89	15.68	58.57	A–XI	Bandalike	92.
Siralkoppa–15	EA	Rice	178.03	Tk : 53.54 T : 53.54	17.59	–	57.12	N : 2	Narasapura	93.
Siralkoppa–17	EA	Rice	–	Tk : 219.95 T : 219.95	101.60	96.35	71.84	–	Inam Agrahara Muchadi	94.
Siralkoppa–15	EA	Rice	–	Tk : 215.03 T : 215.03	121.93	19.72	66.49	–	Serihalli	95.

TALUK : SHIKARPUR

L.C. No.	Name of Village	Total area of the Village (in hectares and ares)	Total Population and number of households		Amenities available (if not available within a village, a dash (—) may be shown in the column and next to it in brackets, the distance in broad ranges viz., –5 kms. 5–10 kms. and 10+ kms of the nearest place where the facility is available may be given).						Approach to Village
					Educational	Medical	Drinking Water	Post and Telegraph	Day or days of the market/hat if any	Communi-cations (Bus stop, Railway Station, Waterway)	
1	2	3	4a	4b	5	6	7	8	9	10	11
96.	Mallenahalli	819.23	1514	237	P(2),M(2)	–(–5)	W,Hp	PO	–(–5)	BS	PR
97.	Sarkari Muthalli	1.25				UN-INHABITED					
98.	Inam Muthalli	386.04	497	86	P	–(–5)	W,Hp	–(–5)	–(–5)	–(–5)	PR
99.	Malavalli	564.29	1321	216	P(2),M(2)	–(–5)	W,Hp	–(–5)	–(–5)	BS	PR
100.	Karnelli	389.05	707	104	P,M	–(–5)	W,Hp	–(–5)	–(5–10)	BS	PR
101.	Ragikoppa	392.77	447	75	P	–(–5)	Tk,Hp	–(–5)	–(5–10)	BS	PR
102.	Mayathammana Muchadi	511.55	612	97	P,M	–(–5)	W,Hp	–(–5)	–(5–10)	–(–5)	KR
103.	Sunnadakoppa	426.53	836	142	P,M	PHU	W,Hp	–(–5)	–(5–10)	BS	PR
104.	Koratigere	722.69	932	164	P,M	–(–5)	T,W	PO	–(5–10)	BS	PR
105.	Mulkoppa	390.92	338	55	P	–(–5)	W,Hp	–(–5)	–(–5)	–(–5)	KR
106.	Bilki	854.21	1999	331	P(4),M(3)	D	W,Hp	PO	–(5–10)	BS	KR
107.	Bisalahalli	381.48	575	93	P	–(–5)	W,Hp	–(–5)	–(5–10)	–(–5)	KR
108.	Donangudde	134.97	43	9	–(–5)	–(–5)	W	–(–5)	–(5–10)	–(–5)	KR
109.	Karnehalli	244.52	384	66	P	–(–5)	W,Hp	–(–5)	–(5–10)	BS	PR
110.	Kadethinahalli	211.13				UN-INHABITED					
111.	Hosur	1441.54	1122	190	P(2),M	D	W,Hp	PO	–(5–10)	BS	PR
112.	Gungarakatte	424.78				UN-INHABITED					
113.	Hulaginakatte	944.89	249	44	P	–(–5)	Hp	–(–5)	–(5–10)	BS	PR
114.	Voderapura	166.69				UN-INHABITED					
115.	Mandibyranahalli	124.32	34	4	–(–5)	–(5–10)	W,Hp	–(–5)	–(5–10)	–(–5)	KR
116.	Muddanahalli	297.73	547	96	P	–(5–10)	W,Hp	PO	–(5–10)	–(–5)	PR
117.	Kengatte	384.40	574	100	P	–(5–10)	W,Hp	–(–5)	–(5–10)	–(–5)	KR
118.	Ittigehalli	897.46	561	90	P	–(5–10)	W,Hp	–(–5)	–(5–10)	–(–5)	KR
119.	Thimlapura	253.39	628	99	P	–(–5)	W,Hp	–(–5)	–(–5)	BS	PR
120.	Doopadahalli	381.59	363	58	P	–(–5)	W,Hp	–(–5)	–(–5)	–(–5)	KR

DIRECTORY
LAND USE

TALUK : SHIKARPUR

Nearest Town and distance (in Km.)	Power Supply	Staple Food	Land use (area under different types of land use in hectares and ares) Forest	Irrigated (by source of irrigation)	Un-irrigated	Culturable waste (including gauchar and groves)	Area not available for cultivation	Remarks including any place of religious, historical or archaeo-logical interest.	Name of Village	L.C. No.
12	13	14	15	16	17	18	19	20	2	1
Siralkoppa–19	EA	Rice	299.40	Tk : 385.67 T : 385.67	14.57	–	119.59	M : 1, T : 1	Mallenahalli	96.
UN-INHABITED			–	–	1.21	–	0.04	–	Sarkari Muthahalli	97.
Siralkoppa–19	EA	Rice	–	Tk : 184.56 T : 184.56	102.30	52.93	46.25	–	Inam Muthalli	98.
Siralkoppa–19	EA	Rice	–	Tk : 209.09 T : 209.09	189.03	82.43	83.74	A–XII	Malavalli	99.
Siralkoppa–19	EA	Rice	–	Tk : 180.30 T : 180.30	124.03	20.36	64.36	–	Karnelli	100.
Siralkoppa–14	EA	Rice	–	Tk : 111.54 T : 111.54	177.79	66.70	36.74	–	Ragikoppa	101.
Siralkoppa–15	EA	Rice	–	Tk : 225.99 T : 225.99	148.23	56.27	81.06	–	Mayathammana Muchadi	102.
Siralkoppa–13	EA	Rice	21.28	Tk : 159.43 T : 159.43	119.95	59.67	66.20	–	Sunnadakoppa	103.
Siralkoppa–12	EA	Rice	149.93	Tk : 81.55 T : 81.55	121.62	145.35	224.24	–	Koratigere	104.
Siralkoppa–14	EA	Rice	–	Tk : 94.99 T : 94.99	147.29	109.15	39.49	–	Mulkoppa	105.
Siralkoppa–9	EA	Rice	38.19	Tk : 354.60 T : 354.60	308.13	28.81	124.42	N : 5	Bilki	106.
Siralkoppa–8	EA	Rice	57.84	Tk : 135.90 T : 135.90	76.37	66.45	44.92	–	Hisalahalli	107.
Siralkoppa–7	EA	Rice	–	Tk : 35.64 T : 35.64	20.35	66.53	12.45	–	Donangudde	108.
Siralkoppa–8	EA	Rice	–	Tk : 112.23 T : 112.23	75.62	12.09	44.58	–	Karnehalli	109.
UN-INHABITED			28.77	Tk : 69.05 T : 69.05	36.80	57.78	18.73	–	Kadethinahalli	110.
Shikarpur–10	EA	Rice	489.40	Tk : 270.13 T : 270.13	331.53	270.07	80.41	N : 3	Hosur	111.
UN-INHABITED			424.78	–	–	–	–	–	Gungarakatte	112.
Shikarpur–9	EA	Rice	–	Tk : 18.22 T : 18.22	207.12	679.43	40.12	N : 2	Hulaginakatte	113.
UN-INHABITED			127.29	–	38.82	–	0.58	-	Voderapura	114.
Shikarpur–12	–	Rice	–	Tk : 17.24 T : 17.24	81.33	15.54	10.21	–	Mandibyranahalli	115.
Shikarpur–7	EA	Rice	–	Tk : 106.64 T : 106.64	152.15	3.85	35.09	–	Muddanahalli	116.
Shikarpur–8	EA	Rice	–	Tk : 99.87 T : 99.87	62.40	203.63	18.50	N : 1	Kengatte	117.
Shikarpur–9	EA	Rice	283.64	Tk : 83.30 T : 83.30	236.99	260.99	32.54	N : 4, M : 1	Ittigehalli	118.
Shikarpur–4	EA	Rice	–	Tk : 75.78 T : 75.78	102.09	44.76	30.76	N : 2, C : 1	Thimlapura	119.
Shikarpur–3	EA	Rice	86.96	Tk : 144.84 T : 144.84	109.76	5.35	34.68	N : 2	Doopadahalli	120.

TALUK : **SHIKARPUR**

L.C. No.	Name of Village	Total area of the Village (in hectares and ares)	Total Population and number of households		Amenities available (if not available within a village, a dash (—) may be shown in the column and next to it in brackets, the distance in broad ranges viz., –5 kms. 5–10 kms. and 10+ kms of the nearest place where the facility is available may be given).						Approach to Village
					Educational	Medical	Drinking Water	Post and Telegraph	Day or days of the market/hat if any	Communi-cations (Bus stop, Railway Station, Waterway)	
1	2	3	4a	4b	5	6	7	8	9	10	11
121.	Balekoppa	215.35	135	24	–(–5)	–(5–10)	W,Hp	–(–5)	–(5–10)	BS	PR
122.	Begur	2081.78	3809	602	P(4),M	–(5–10)	W,Hp	PO	–(5–10)	–(–5)	KR
123.	Kenchigondana Koppa	397.82	788	146	P(2)	–(5–10)	W,Hp	–(–5)	–(5–10)	–(–5)	KR
124.	Dabbanabyrnahalli	705.98	898	137	P	–(5–10)	W,Hp	–(–5)	–(5–10)	–(–5)	KR
125.	Sanklapura	241.79	810	119	P(2)	–(–5)	W,Hp	–(–5)	–(10+)	–(–5)	KR
126.	Baganakatte	483.88	1170	192	P,M	–(5–10)	T,W	PO	–(5–10)	–(–5)	KR
127.	Nelavagilu	462.95	1656	287	P(2),M(2)	–(–5)	T,W	PO	–(–5)	BS	PR
128.	Goddanakoppa	502.42	1313	218	P(2),M	–(5–10)	W,Hp	PO	–(5–10)	–(–5)	KR
129.	Channahalli	479.06	500	81	P	–(–5)	W,Hp	–(–5)	–(–5)	–(–5)	KR
130.	Puradahalu	71.77	5	2	–(–5)	–(–5)	W,Hp	–(–5)	–(–5)	–(–5)	KR
131.	Mugulagere	655.18	1473	229	P	–(5–10)	Hp,R	–(–5)	–(5–10)	–(–5)	KR
132.	Suragihalli	486.13	1054	162	P,M	–(0+)	W,Hp	PO	–(10+)	BS	KR
133.	Nimbegondi	174.89	1126	171	P	–(10+)	W,Hp	–(–5)	–(10+)	–(–5)	KR
134.	Harnahalli	546.69	757	112	P	–(10+)	W,Hp	–(–5)	–(10+)	BS	KR
135.	Mathikote	665.96	2231	357	P(2),M,H	–(5–10)	T,W	PO	–(5–10)	–(–5)	KR
136.	Kavaspura	273.43	376	57	P(2)	–(10+)	Hp,N	–(–5)	–(10+)	BS	PR
137.	Kittadahalli	372.09	1557	250	P,M	–(–5)	W,Hp	–(–5)	–(5–10)	BS	PR
138.	Dindadahalli	624.86	756	126	P,M	–(–5)	W,Hp	–(–5)	–(10+)	BS	PR
139.	Maravalli	1316.23	1777	259	P,M,H	PHU	Hp,Tk	PO	–(10+)	BS	PR
140.	Guladahalli	865.62	1063	153	P(2),M	–(5–10)	Hp,W	PO	–(5–10)	–(–5)	KR
141.	Chowdanaikanakoppa	921.89	503	81	P	–(–5)	Hp,W	–(–5)	–(10+)	–(–5)	KR
142.	Kaginalli	1062.11	2211	370	P,M,H	PHU	T,W	PO	–(10+)	BS	PR
143.	Balur	1435.56	1259	220	P,M	–(–5)	Hp,W	–(–5)	–(10+)	BS	PR
144.	Jakkinakoppa	293.54	576	87	P	–(5–10)	Hp,W	–(–5)	–(10+)	BS	PR
145.	Aralehalli	768.27	1203	165	P,M	–(5–10)	W,Hp	–(–5)	–(10+)	BS	PR

DIRECTORY
LAND USE

TALUK : **SHIKARPUR**

Nearest Town and distance (in Km.)	Power Supply	Staple Food	Land use (area under different types of land use in hectares and ares)					Remarks including any place of religious, historical or archaeo-logical interest.	Name of Village	L.C. No.
			Forest	Irrigated (by source of irrigation)	Un-irrigated	Culturable waste (including gauchar and groves)	Area not available for cultivation			
12	13	14	15	16	17	18	19	20	2	1
Shikarpur–6	EA	Rice	–	Tk : 61.11 T : 61.11	63.18	59.54	31.52	–	Balekoppa	121.
Shikarpur–8	EA	Rice	–	Gc : 748.46 T : 748.46	968.56	159.44	205.32	N : 4, M : 1 T : 1	Begur	122.
Shikarpur–10	EA	Rice	165.12	Tk : 66.89 T : 66.89	59.32	78.09	28.40	–	Kenchigondana Koppa	123.
Shikarpur–10	EA	Rice	301.31	Gc : 227.68 T : 227.68	155.32	–	21.67	–	Dabbanabyrnahalli	124.
Shikarpur–12	EA	Rice	–	Gc : 149.53 T : 149.53	53.52	9.41	29.33	–	Sanklapura	125.
Shikarpur–10	EA	Rice	–	Gc : 250.30 T : 250.30	145.26	43.87	44.45	–	Baganakatte	126.
Shikarpur–5	EA	Rice	–	Gc : 343.91 T : 343.91	44.13	24.15	50.76	N : 4, M : 1	Nelavagilu	127.
Shikarpur–6	EA	Rice	–	Gc : 344.98 T : 344.98	4.65	138.66	14.13	N : 4, T : 1	Goddanakoppa	128.
Shikarpur–3	EA	Rice	–	Gc : 382.42 T : 382.42	30.22	–	66.42	–	Channahalli	129.
Shikarpur–4	–	–	–	Gc : 29.14 T : 29.14	30.14	–	12.49	–	Puradahalu	130.
Shikarpur–7	EA	Rice	–	Gc : 465.03 T : 465.03	85.71	15.62	88.82	N : 2, M : 1	Mugulagere	131.
Shikarpur–11	EA	Rice	–	–	377.52	23.76	84.85	–	Suragihalli	132.
Shikarpur–9	EA	Rice	–	Gc : 114.97 T : 114.97	27.00	4.81	28.11	N : 2, M : 1 T : 1	Nimbegondi	133.
Shikarpur–14	EA	Rice	–	Tk : 86.61 T : 86.61	228.44	137.42	94.22	N : 5, T : 1	Harnahalli	134.
Shikarpur–8	EA	Rice	–	Gc : 375.24 T : 375.24	70.33	185.49	34.90	N : 2	Mathikote	135.
Shikarpur–12	EA	Rice	–	–	166.04	65.70	41.69	–	Kavaspura	136.
Shikarpur–10	EA	Rice	–	Gc : 198.51 T : 198.51	118.96	42.20	12.42	N : 3, M : 1 T : 1	Kittadahalli	137.
Shikarpur–12	EA	Rice	–	Gc : 141.38 T : 141.38	200.40	106.26	176.82	–	Dindadahalli	138.
Shikarpur–15	EA	Rice	–	Tk : 82.73 T : 82.73	599.37	32.22	601.91	N : 4	Maravalli	139.
Shikarpur–18	EA	Rice	315.67	Tk : 1.15 T : 1.15	495.20	34.91	18.69	N : 2	Guladahalli	140.
Shikarpur–6	EA	Rice	–	Tk : 23.60 T : 23.60	222.63	41.02	634.64	–	Chowdanaikana-koppa	141.
Shikarpur–14	EA	Rice	613.29	–	447.31	–	1.51	–	Kaginalli	142.
Shikarpur–21	EA	Rice	677.08	–	318.89	387.26	52.33	N : 2	Balur	143.
Shikarpur–17	EA	Rice	–	Tk : 4.49 T : 4.49	203.17	69.63	16.25	N : 2	Jakkinakoppa	144.
Shikarpur–19	EA	Rice	–	Tk : 4.18 T : 4.18	480.55	245.80	37.74	–	Aralehalli	145.

TALUK : **SHIKARPUR**

L.C. No.	Name of Village	Total area of the Village (in hectares and ares)	Total Population and number of households		Amenities available (if not available within a village, a dash (—) may be shown in the column and next to it in brackets, the distance in broad ranges viz., –5 kms. 5–10 kms. and 10+ kms of the nearest place where the facility is available may be given).						Approach to Village
					Educational	Medical	Drinking Water	Post and Telegraph	Day or days of the market/hat if any	Communi-cations (Bus stop, Railway Station, Waterway)	
1	2	3	4a	4b	5	6	7	8	9	10	11
146.	Gogga	982.74	1104	163	P,M	–(–5)	W,Hp	–(–5)	–(10+)	–(–5)	KR
147.	Nallinakoppa	1081.61	1067	153	P(2),M	–(–5)	W,Hp	–(–5)	–(10+)	–(–5)	KR
148.	Anjanapura	206.20			UN-INHABITED						
149.	Kalmane	3843.69	2402	385	P,M	–(–5)	W,Tk,N	PO	–(–5)	BS	PR
150.	Hunsekoppa	283.42	378	68	P	–(–5)	W,Hp,Tk	–(–5)	–(–5)	–(–5)	PR
151.	Hithla	670.43	2376	378	P(2),M,H	PHU	W,N,T	PO	Monday	BS	PR
152.	Madravalli	1162.77			UN-INHABITED						
153.	Anaginabylu	133.28			UN-INHABITED						
154.	Arasinagere	1376.42	1356	213	P(2),M	–(–5)	T,N	PO	–(–5)	–(–5)	PR
155.	Harigehalu	291.87			UN-INHABITED						
156.	Saloor	2262.72	2540	441	P(3),M	–(–5)	T,N	PO	–(–5)	BS	PR
157.	Gama	638.18	3278	496	P(2),M	–(–5)	W,Hp Tk,N	PO	–(–5)	BS	PR
158.	Bhadrapura	408.48	1154	117	P	–(–5)	W,Hp	PO	–(–5)	–(–5)	KR
159.	Nandihalli	506.09	137	25	P	–(–5)	W,Hp	–(–5)	–(–5)	–(–5)	KR
160.	Chikkajogihalli	344.36	832	137	P	PHU	W,Hp	PO	–(5–10)	BS	PR
161.	Issur	580.13	3734	586	P(2),M,H	–(–5)	Tk,T,N	PTO Phone	–(5–10)	BS	PR
162.	Churchigundi	865.33	1728	280	P(2),M(2)	–(–5)	W,Hp	PO	–(–5)	BS	PR
163.	Sanyasikoppa	145.51	9	4	–(–5)	–(–5)	W	–(–5)	–(–5)	–(–5)	KR
164.	Doddajogihalli	451.33	562	95	P	–(–5)	W,Tk	–(–5)	–(5–10)	–(–5)	PR
165.	Tharalagatta	740.70	740	142	P	–(–5)	W,Hp,Tk	–(–5)	–(5–10)	BS	PR
166.	Suthakande	209.01			UN-INHABITED						

DIRECTORY
LAND USE

TALUK : **SHIKARPUR**

Nearest Town and distance (in Km.)	Power Supply	Staple Food	Land use (area under different types of land use in hectares and ares)					Remarks including any place of religious, historical or archaeo-logical interest.	Name of Village	L.C. No.
			Forest	Irrigated (by source of irrigation)	Un-irrigated	Culturable waste (including gauchar and groves)	Area not available for cultivation			
12	13	14	15	16	17	18	19	20	2	1
Shikarpur–12	EA	Rice	440.84	–	538.39	–	3.51	N : 1, M : 1	Gogga	146.
Shikarpur–12	EA	Rice	–	–	205.10	863.10	13.41	–	Nallinakoppa	147.
UN-INHABITED			–	–	–	–	206.20	–	Anjanapura	148.
Shikarpur–15	EA	Rice	702.54	Tk : 123.40 Gc : 120.53 T : 243.93	175.17	2603.21	118.84	N : 40, M : 2 T : 2	Kalmane	149.
Shikarpur–16	EA	Rice	–	Tk : 79.90 T : 79.90	123.25	27.68	52.59	–	Hunsekoppa	150.
Shikarpur–13	EA	Rice	–	Tk : 14.82 Gc : 355.80 T : 370.62	90.17	79.81	129.83	N : 100, M : 4 T : 1	Hithla	151.
UN-INHABITED			–	Tk : 78.76 Gc : 44.29 T : 122.96	112.40	825.71	101.70	–	Madravalli	152.
UN-INHABITED			47.33	Tk : 7.34 T : 7.34	42.75	32.40	3.46	–	Anaginabylu	153.
Shikarpur–15	EA	Rice	447.03	Tk : 23.80 Gc : 185.96 T : 209.76	195.30	449.07	75.26	N : 10, M : 2	Arasinagere	154.
UN-INHABITED			76.40	Tk : 95.32 T : 95.32	18.87	74.87	26.41	–	Harigehalu	155.
Shikarpur–7	EA	Rice	110.51	Tk : 89.18 Gc : 601.56 T : 690.74	1175.31	195.07	91.09	N : 4, M : 1 T : 1	Saloor	156.
Shikarpur–3	EA	Rice	–	Gc ; 423.80 T : 423.80	106.53	55.50	52.35	N : 80, M : 2 T : 2	Gama	157.
Shikarpur–2	EA	Rice	15.38	Tk : 97.43 Gc : 51.13 T : 148.56	97.07	92.29	55.18	–	Bhadrapura	158.
Shikarpur–5	EA	Rice	37.64	Tk : 38.53 T : 38.53	201.22	160.06	68.64	–	Nandihalli	159.
Shikarpur–9	EA	Rice	–	Tk : 2.52 Gc : 58.22 T : 60.74	155.74	32.64	95.24	N : 4, M : 1	Chikkajogihalli	160.
Shikarpur–8	EA	Rice	–	Gc : 430.58 T : 430.58	24.01	1.83	123.71	N : 8, M : 4 T : 2 **A–XIII**	Issur	161.
Shikarpur–11	EA	Rice	220.89	Gc : 230.88 T : 230.88	168.47	96.32	148.77	N : 20, M : 2 T : 3	Churchigundi	162.
Shikarpur–10	–	Rice	–	Gc : 65.73 T : 65.73	24.00	41.97	13.81	**A–XIV**	Sanyasikoppa	163.
Shikarpur–9	EA	Rice	49.84	Tk : 89.61 T : 89.61	131.35	129.55	50.98	–	Doddajogihalli	164.
Shikarpur–9	EA	Rice	165.92	Tk : 79.97 T : 79.97	327.13	154.89	12.79	N : 10, M : 1	Tharalagatta	165.
UN-INHABITED			209.01	–	–	–	–	–	Suthakande	166.

TALUK : **SHIKARPUR**

L.C. No.	Name of Village	Total area of the Village (in hectares and ares)	Total Population and number of households		Amenities available (if not available within a village, a dash (—) may be shown in the column and next to it in brackets, the distance in broad ranges viz., –5 kms. 5–10 kms. and 10+ kms of the nearest place where the facility is available may be given).						Approach to Village
					Educational	Medical	Drinking Water	Post and Telegraph	Day or days of the market/hat if any	Communi-cations (Bus stop, Railway Station, Waterway)	
1	2	3	4a	4b	5	6	7	8	9	10	11
167.	Markande	247.39				UN-INHABITED					
168.	Mathigatta	381.41	153	28	P	–(–5)	W	–(–5)	–(–5)	–(–5)	KR
169.	Kesaraghatta	428.93	56	12	–(–5)	–(–5)	W	–(–5)	–(–5)	–(–5)	KR
170.	Yerekatte	1191.46	80	21	–(–5)	–(–5)	W,Hp	–(–5)	–(10+)	–(–5)	KR
171.	Sidaganahalu	1417.78	117	18	–(–5)	–(–5)	W	–(–5)	–(10+)	–(–5)	KR
172.	Kambadoor	140.89				UN-INHABITED					
173.	Harogoppa	673.13	903	175	P	–(5–10)	W,Hp,Tk	–(–5)	–(5–10)	BS	PR
174.	Athibylu	172.68	116	23	–(–5)	–(5–10)	W	–(–5)	–(5–10)	–(–5)	KR
175.	Yalaneerakoppa	162.25	117	26	P	–(10+)	W,Hp	–(–5)	–(10+)	BS	PR
176.	Hirekoralahalli	818.55	640	95	P	–(5–10)	W,Hp	–(–5)	–(10+)	–(–5)	PR
177.	Chikkoralahalli	241.44				UN-INHABITED					
178.	Thattihalli	237.30	721	129	P	–(–5)	W,Hp	PO	–(–5)	–(–5)	PR
	Total	**88683.81**	**120579**	**19705**							
	Haliyur	729.39	Fully incorporated in Shikarpur Town.								
	Kannur	678.13	Fully incorporated in Shikarpur Town.								
	Gabbur	381.58	Fully incorporated in Shikarpur Town.								
	Madagadakere	195.14	Fully Submerged under water.								

DIRECTORY
LAND USE

TALUK : **SHIKARPUR**

Nearest Town and distance (in Km.)	Power Supply	Staple Food	Land use (area under different types of land use in hectares and ares)					Remarks including any place of religious, historical or archaeo-logical interest.	Name of Village	L.C. No.
			Forest	Irrigated (by source of irrigation)	Un-irrigated	Culturable waste (including gauchar and groves)	Area not available for cultivation			
12	13	14	15	16	17	18	19	20	2	1
UN-INHABITED			244.20	–	2.23	0.93	0.03	–	Markande	167.
Shikarpur–14	EA	Rice	–	Tk : 6.83 T : 6.83	91.99	279.20	3.39	–	Mathigatta	168.
Shikarpur–12	–	Rice	148.03	Tk : 19.63 T : 19.63	87.96	161.88	11.43	–	Kesaraghatta	169.
Shikarpur–12	–	Rice	–	Tk : 22.13 T : 22.13	91.52	1041.98	35.83	–	Yerekatte	170.
Shikarpur–10	–	Rice	1417.78	–	–	–	–	–	Sidaganahalu	171.
UN-INHABITED			140.89	–	–	–	–	–	Kambadoor	172.
Shikarpur–9	EA	Rice	75.27	Tk : 23.67 T : 23.67	94.49	129.66	350.04	–	Harogoppa	173.
Shikarpur–10	–	Rice	–	–	–	66.93	105.75	–	Athibylu	174.
Shikarpur–11	EA	Rice	–	–	26.37	74.08	61.80	–	Yalaneerakoppa	175.
Shikarpur–13	EA	Rice	–	Tk : 36.40 T : 36.40	43.59	707.41	31.15	N : 4, M : 1	Hirekoralahalli	176.
UN-INHABITED			–	Tk : 7.58 T : 7.58	50.13	170.00	13.73	–	Chikkoralahalli	177.
Shikarpur–14	EA	Rice	–	Tk : 47.14 T : 47.14	19.63	167.26	3.27	–	Thattihalli	178.
				W : 23.14 **Ge : 8421.91** **Tk : 12874.62**						
			17178.59	**T : 21319.67**	**20263.07**	**18529.23**	**11393.25**		**Total**	

SHIMOGA TALUK

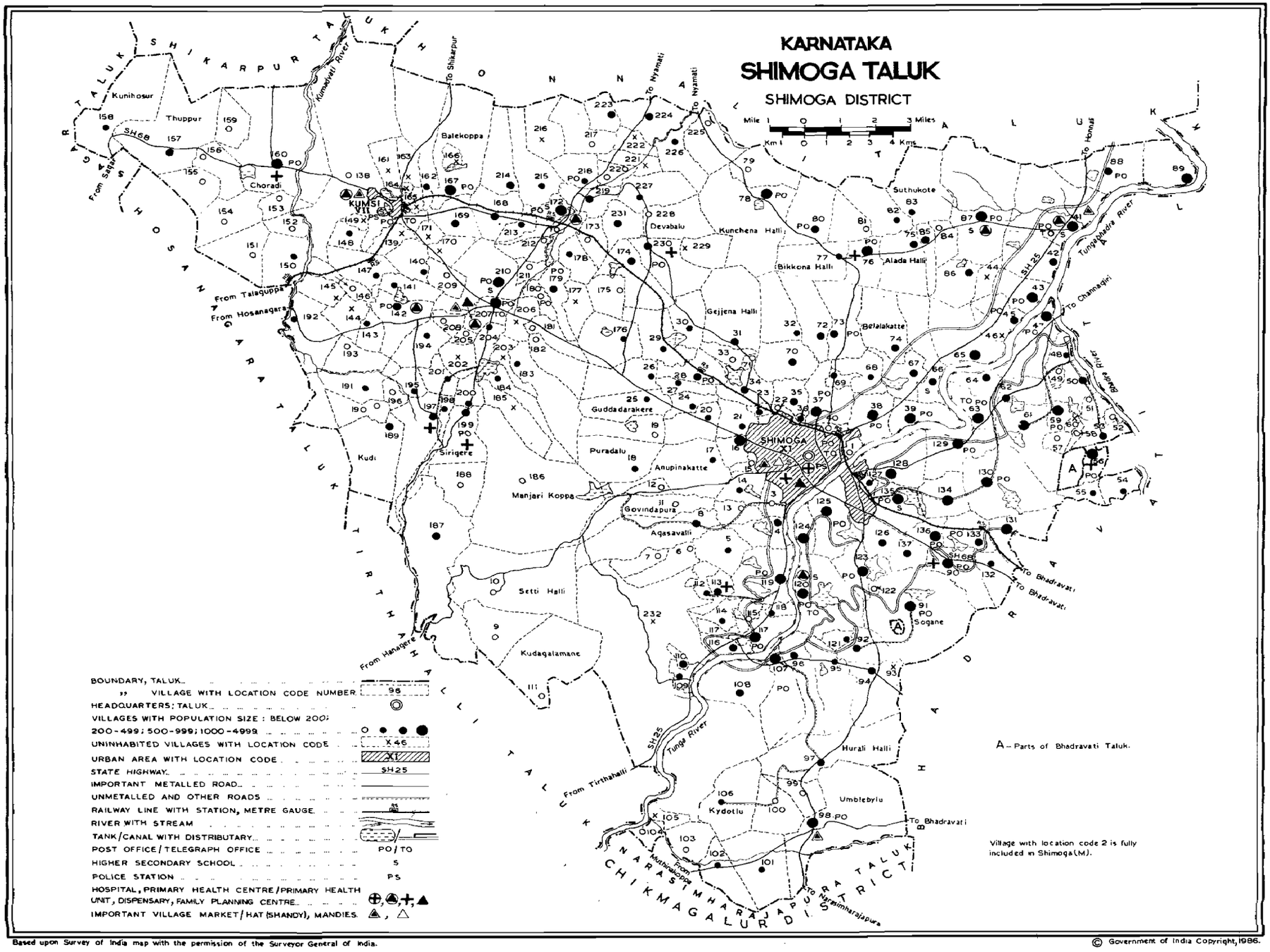

Based upon Survey of India map with the permission of the Surveyor General of India.

© Government of India Copyright, 1986.

ALPHABETICAL LIST OF VILLAGES

TALUK : SHIMOGA

Sl. No.	Name of village	1981 Census L.C. No.	Population 1971	Population 1981
1	2	3	4	5
1.	Abbalagere	73	468	712
2.	Adagadi (Adagodi)	194	361	379
3.	Adinakottige	190	116	162
4.	Agasavalli	8	385	872
5.	Aladahalli	75	351	511
6.	Aladevarahosur	19	61	81
7.	Alkola	21	236	259
8.	Alkuni	159	216	106
9.	Amblikatte	229	–	–
10.	Anesara	182	31	35
11.	Anupinakatte	17	225	360
12.	Arenakoppa	213	345	379
13.	Ayanur	210	2402	2611
14.	Balekoppa	167	956	1076
15.	Bannikere	82	337	465
16.	Barathipal Beeranahalli	60	–	–
17.	Basavanagangur	70	525	722
18.	Basavapura	7	153	182
19.	Bedarahosahalli (Byadarahosahalli)	65	895	1246
20.	Beeranahalli	59	604	1043
21.	Beeranakere	80	485	665
22.	Belagalu	50	503	670
23.	Belagalu	104	39	46
24.	Belalakatte	74	396	675
25.	Bidare	133	838	980
26.	Bikkonahalli	77	308	393
27.	Bilguni	195	304	319
28.	Bilvadevarakoppa	200	395	320
29.	Bommanakatte	35	429	606
30.	Budigere	81	140	187
31.	Buklapura	58	241	189
32.	Bullapura	45	762	960
33.	Bylukoppa	149	–	–
34.	Byranakoppa	33	–	109
35.	Byranakoppa	218	346	393
36.	Chamenahalli	168	436	524
37.	Channadevanakoppa	171	–	–
38.	Channahalli	183	231	272
39.	Channamambapura	69	159	284
40.	Chikkadanavandi	140	252	304
41.	Chikkamarasa	162	250	292
42.	Chikmathli	193	141	169
43.	Chikkudli	48	335	351
44.	Chinnamane	143	434	477
45.	Chittihalu	185	11	–
46.	Chitrasettihalli	9	126	147
47.	Choradi	160	1182	1376
48.	Dagalimane	208	46	6
49.	Devabalu	228	106	125
50.	Devakathikoppa	30	216	333
51.	Doddadanavandi	209	119	110
52.	Doddamarasa (Doddamarase)	166	–	–
53.	Doddamathli	191	358	385
54.	Dummalli	137	383	692
55.	Dyavanakere	141	474	489
56.	Echavadi	6	–	32
57.	Gadikoppa	16	957	1338
58.	Gajanur	117	1392	1463
59.	Gajanur Agrahara	116	270	994
60.	Gajanur Mulkere	114	205	254
61.	Gajanur State Forest	232	–	–
62.	Galigekola	144	–	–
63.	Ganedalu	99	95	136
64.	Gavatetevaru	196	178	179
65.	Gejjenahalli	31	431	627
66.	Gollarakoppa	216	–	–
67.	Gondichatnahalli	39	1233	1566
68.	Gopala	15	1018	28
69.	Gopasetti Koppa	14	333	393
70.	Gopasettipura	163	–	–
71.	Goravikatte	46	–	–
72.	Govindapura	11	12	33
73.	Gowdanaikanahalli	57	121	76
74.	Guddadarakere	25	73	204
75.	Guddenakoppa (Guddanakoppa)	170	17	–
76.	Gudragoppa	55	137	227
77.	Gundur	153	91	170
78.	Hadonahalli	89	994	1217
79.	Halalakkavalli	108	655	702
80.	Hanumanthapura	12	50	66
81.	Harakere	4	198	721
82.	Haramaghatta	87	2279	2707
83.	Haranahalli	172	4465	4933
84.	Harige	135	671	2535
85.	Harobenavalli	61	828	1329
86.	Hittur	217	127	148
87.	Hoisanahalli (Hosanahalli)	64	520	716
88.	Holalur	41	2107	2751
89.	Holebenavalli	129	1521	2257
90.	Holehanasavadi	66	718	953
91.	Holehatti	42	766	994
92.	Honnapura	118	307	223
93.	Honnavile	131	803	1338
94.	Horabylu	155	158	161
95.	Hosahalli	119	1426	1468
96.	Hosakoppa	113	537	930
97.	Hosakote	139	–	–
98.	Hosudi	130	1717	3329
99.	Hosur	164	–	–
100.	Hosur	204	320	311
101.	Hubbanahalli	169	489	550
102.	Hunsodu	72	505	755
103.	Huralihalli	97	107	735

ALPHABETICAL LIST OF VILLAGES
TALUK : SHIMOGA

Sl. No.	Name of village	1981 Census L.C. No.	Population 1971	Population 1981
1	2	3	4	5
104.	Islapura	127	584	358
105.	Israpura	222	–	–
106.	Ittigehalli	184	462	429
107.	Javalli	62	391	695
108.	Kachikoppa	201	281	328
109.	Kachinakatte	121	435	495
110.	Kadekal	107	738	1076
111.	Kakanahosudi	101	403	371
112.	Kallagangur	32	4	230
113.	Kallapura	79	7	37
114.	Kallihalu	93	–	–
115.	Kallahalli	22	–	11
116.	Kalluru	13	–	87
117.	Kasipura (Kashipura)	23	234	374
118.	Katikere	53	343	548
119.	Kempenakoppa	161	–	–
120.	Kesavinakatte	215	181	204
121.	Kohalli	207	2301	2782
122.	Komminahalu	76	866	1094
123.	Konagavalli	174	650	715
124.	Kondajji	221	–	–
125.	Koragi	154	246	157
126.	Koralahalli	92	470	827
127.	Kotegangur	28	373	561
128.	Kudagalamane	111	99	121
129.	Kudi	189	269	537
130.	Kudli	47	1795	2107
131.	Kumsi (Rural)	138	–	146
132.	Kuncnenahalli	78	812	1047
133.	Kunihosur	158	416	479
134.	Kuskur	96	487	644
135.	Kyathinakoppa	86	475	620
136.	Kydotlu	106	143	203
137.	Lakkinakoppa	94	345	577
138.	Lingapura	44	–	–
139.	Lingapura	102	150	219
140.	Machenahalli	132	255	368
141.	Madakechilur	88	599	813
142.	Madekoppa	145	–	–
143.	Malalagoppa	202	–	–
144.	Malavagoppa	136	1999	3285
145.	Malenahalli	54	175	307
146.	Maleshankara	188	150	189
147.	Maleshankara State Forest	187	426	653
148.	Mallapura	224	687	918
149.	Malligenahalli	20	116	310
150.	Mandali	3	–	126
151.	Mandagatta	142	762	849
152.	Manjarikoppa	186	80	191
153.	Mathodu	68	291	470
154.	Mathur	120	3601	4390
155.	Melinahanasavadi	67	574	676
156.	Milagatta	2	*	*
157.	Mojappanahosur	71	102	156
158.	Muddenakoppa (Muddanekoppa)	176	393	482
159.	Muduvala (Mudavala)	231	642	813
160.	Mulkere	40	–	63
161.	Mysavalli	178	311	422
162.	Nagarabhavi	211	33	35
163.	Naidile	105	–	–
164.	Narayanapura	223	491	591
165.	Navile	37	866	1326
166.	Nidige	90	1438	1962
167.	Pillangere	63	563	1231
168.	Puradalu	18	452	498
169.	Pugatekoppa	180	–	1
170.	Purle	128	1168	2076
171.	Rachikoppa	148	383	481
172.	Ragihosahalli	147	256	306
173.	Ramanagara	219	661	817
174.	Ramenahalli	84	–	23
175.	Ramenakoppa	5	129	394
176.	Rampura	122	56	171
177.	Rampura	220	10	20
178.	Rattehalli	226	283	485
179.	Saddikoppa	203	–	–
180.	Sakrebylu	52	–	25
181.	Sakrebylu	110	–	592
182.	Sankadevanakoppa	212	113	104
183.	Sannivasa	156	66	107
184.	Santhekadur	123	957	1477
185.	Santhikere	151	143	138
186.	Sarigere	100	131	135
187.	Settihalli	10	153	144
188.	Settihalli	56	816	1045
189.	Settikere	150	309	417
190.	Shimoga (Rural)	1	–	24
191.	Siddapura	205	–	9
192.	Siddammajihosur	103	119	127
193.	Siddlipura	29	150	267
194.	Singanahalli	146	91	62
195.	Sirigere	199	770	740
196.	Sogane	91	1274	2159
197.	Somagoppa	177	–	–
198.	Somasettikoppa	165	–	–
199.	Somenakoppa	34	608	941
200.	Somenakoppa	85	633	914
201.	Sriramapura (Bolikoppa)	24	243	265
202.	Sudur	192	397	481
203.	Suguru	43	1055	1553
204.	Sulebylu	124	405	1168

*Included in Shimoga Town.

ALPHABETICAL LIST OF VILLAGES
TALUK : SHIMOGA

Sl. No.	Name of village	1981 Census L.C. No.	Population 1971	Population 1981
1	2	3	4	5
205.	Suthukote	83	207	382
206.	Suthukote	225	38	74
207.	Taraganahalli	49	–	8
208.	Tavarachatnahalli (Tevarachatnahalli)	38	1208	1787
209.	Tevarakoppa	26	116	237
210.	Tevarakoppa	198	335	370
211.	Thammadihalli	197	695	706
212.	Thattekere	112	225	229
213.	Thimkapura	109	647	276
214.	Thopinagatta	126	728	773
215.	Thuppur	157	542	632
216.	Tyajavalli	230	847	936
217.	Umblebylu	98	975	1602
218.	Uragadur	125	2448	3131
219.	Vaderakoppa	152	152	188
220.	Valakeshavapura	173	28	27
221.	Veeragarana Byrana-koppa	181	20	6
222.	Veerannana Benavalli (Benavalli)	179	624	675
223.	Veerapura	115	33	25
224.	Venkatapura	36	52	255
225.	Venkatapura	51	11	154
226.	Virupanakoppa	27	149	314
227.	Vitagondanakoppa	214	460	568
228.	Yadavala	227	299	399
229.	Yalavalli	206	–	–
230.	Yalavatti	134	1076	1442
231.	Yaraganalu	95	372	371
232.	Yarekoppa	175	164	186

§§§§§

TALUK : **SHIMOGA**

L.C. No.	Name of Village	Total area of the Village (in hectares and ares)	Total Population and number of households		Amenities available (if not available within a village, a dash (—) may be shown in the column and next to it in brackets, the distance in broad ranges viz., –5 kms. 5–10 kms. and 10+ kms of the nearest place where the facility is available may be given).						Approach to Village
					Educational	Medical	Drinking Water	Post and Telegraph	Day or days of the market/hat if any	Communi-cations (Bus stop, Railway Station, Waterway)	
1	2	3	4a	4b	5	6	7	8	9	10	11
1.	Shimoga (Rural)	66.14	24	8	–(–5)	–(–5)	W,Hp	–(–5)	–(–5)	BS	PR
2.	Milagatta	Fully incorporated in Shimoga Town Municipality									
3.	Mandali	250.05	126	28	P(2),M	–(–5)	W,Hp	–(–5)	–(–5)	BS	PR
4.	Harakere	337.05	721	140	P	–(–5)	W,Hp	–(–5)	–(–5)	BS	PR
5.	Ramenakoppa	382.02	394	69	P	–(5–10)	W,Hp	–(–5)	–(5–10)	BS	KR
6.	Echavadi	312.88	32	5	–(–5)	–(5–10)	W	–(–5)	–(5–10)	–(–5)	KR
7.	Basavapura	177.51	182	37	P	–(5–10)	W,Hp	–(–5)	–(5–10)	BS	KR
8.	Agasavalli	1081.78	872	161	P	–(5–10)	W,Hp	–(–5)	–(5–10)	BS	KR
9.	Chitrasettihalli	675.03	147	19	–(–5)	–(–5)	W	–(–5)	–(–5)	–(–5)	KR
10.	Settihalli	1971.57	144	24	P	–(10+)	W,Hp	–(–5)	–(10+)	BS	KR
11.	Govindapura	633.16	33	7	–(–5)	–(5–10)	W,Hp	–(–5)	–(5–10)	BS	KR
12.	Hanumanthapura	147.56	66	16	–(–5)	–(–5)	W,Hp	–(–5)	–(–5)	BS	KR
13.	Kalluru	193.23	87	18	–(–5)	–(–5)	W	–(–5)	–(–5)	–(–5)	KR
14.	Gopasettikoppa	259.80	393	55	P	–(5–10)	W,Hp	–(–5)	–(5–10)	BS	KR
15.	Gopala	141.88	28	8	P	–(–5)	W,Hp	–(–5)	–(–5)	BS	KR
16.	Gadikoppa	185.21	1338	217	P(2),M	–(–5)	W,Hp	–(–5)	–(–5)	BS	PR
17.	Anupinakatte	899.10	360	60	P	–(5–10)	W,Hp	–(–5)	–(5–10)	BS	KR
18.	Puradalu	723.17	498	65	P,M	–(–5)	W,Hp	–(–5)	–(–5)	BS	KR
19.	Aladevarahosur	415.42	81	11	–(–5)	–(5–10)	W,Hp	–(–5)	–(5–10)	BS	KR
20.	Malligenahalli	391.07	310	56	P	–(5–10)	W,Hp	–(–5)	–(5–10)	BS	PR
21.	Alkola	294.04	259	49	–(–5)	–(–5)	W,Hp	–(–5)	–(–5)	BS	PR
22.	Kallahalli	65.32	11	3	–(–5)	–(–5)	W,Hp	–(–5)	–(–5)	BS	PR
23.	Kasipura	53.77	374	65	P	–(–5)	W,Hp	–(–5)	–(–5)	BS	PR
24.	Sriramapura (Bolikoppa)	189.90	265	52	–(–5)	–(–5)	W,Hp	–(–5)	–(–5)	BS	PR
25.	Guddadarakere	542.96	204	43	–(–5)	–(–5)	W	–(–5)	–(–5)	–(–5)	KR

DIRECTORY
LAND USE

TALUK : **SHIMOGA**

Nearest Town and distance (in Km.)	Power Supply	Staple Food	Land use (area under different types of land use in hectares and ares) Forest	Irrigated (by source of irrigation)	Un-irrigated	Culturable waste (including gauchar and groves)	Area not available for cultivation	Remarks including any place of religious, historical or archaeo-logical interest.	Name of Village	L.C. No.
12	13	14	15	16	17	18	19	20	2	1
Shimoga–2	EA	Rice Ragi	–	R : 24.03 T : 24.03	41.13	–	0.98	N : 6	Shimoga (Rural)	1.
Fully incorporated in Shimoga Town Municipality									Milagatta	2.
Shimoga–2	EA	Rice Ragi	–	Gc : 116.43 T : 116.43	125.54	8.08	–	N : 32, M : 4	Mandali	3.
Shimoga–4	EA	Rice Ragi	–	Gc : 166.36 T : 166.36	112.32	–	58.37	N : 4	Harakere	4.
Shimoga–7	EA	Rice Ragi	–	Gc : 6.34 T : 6.34	271.29	–	104.39	N : 3	Ramenakoppa	5.
Shimoga–6	–	Rice Ragi	–	–	106.86	199.94	6.08	–	Echavadi	6.
Shimoga–7	EA	Rice Ragi	–	–	73.63	–	103.88	N : 5	Basavapura	7.
Shimoga–6	EA	Rice Ragi	451.14	–	253.57	–	377.07	N : 4	Agasavalli	8.
Shimoga–20	–	–	352.72	–	14.16	–	308.15	N : 2	Chitrasettihalli	9.
Shimoga–19	EA	Rice Ragi	434.09	–	33.58	–	1503.90	N : 2	Settihalli	10.
Shimoga–6	EA	Rice Ragi	462.67	–	125.91	–	44.58	N : 6	Govindapura	11.
Shimoga–5	EA	Rice Ragi	–	–	17.99	–	129.57	N : 4	Hanumanthapura	12.
Shimoga–7	–	Rice Ragi	–	Tk : 20.44 T : 20.44	109.40	5.98	57.41	–	Kalluru	13.
Shimoga–6	EA	Rice Ragi	–	–	182.81	–	76.99	N : 5	Gopasettikoppa	14.
Shimoga–4	EA	Rice Ragi	–	–	136.76	–	5.12	N : 4	Gopala	15.
Shimoga–4	EA	Rice Ragi	–	–	162.66	–	22.55	N : 18, M : 2 T : 3	Gadikoppa	16.
Shimoga–8	EA	Rice Ragi	–	–	610.35	41.80	246.95	N : 4	Anupinakatte	17.
Shimoga–10	EA	Rice Ragi	675.04	Tk : 19.43 T : 19.43	18.44	–	10.26	N : 2	Puradalu	18.
Shimoga–10	EA	Rice Ragi	–	–	78.78	–	336.64	N : 2	Aladevarahosur	19.
Shimoga–6	EA	Rice Ragi	–	–	172.57	–	218.50	N : 8, M : 1 T : 1	Malligenahalli	20.
Shimoga–4	EA	Rice Ragi	–	–	237.62	–	56.42	N : 2, M : 1	Alkola	21.
Shimoga–2	EA	Rice Ragi	–	Tk : 15.62 T : 15.62	26.81	18.13	4.76	N : 10	Kallahalli	22.
Shimoga–4	EA	Rice Ragi	–	–	47.93	–	5.84	N : 3, M : 1 T : 1	Kasipura	23.
Shimoga–10	–	Rice Ragi	–	–	163.83	–	26.07	N : 1	Sriramapura (Bolikoppa)	24.
Shimoga–10	–	Rice Ragi	–	–	126.37	–	416.59	–	Guddadarakere	25.

TALUK : **SHIMOGA**

L.C. No.	Name of Village	Total area of the Village (in hectares and ares)	Total Population and number of households		Amenities available (if not available within a village, a dash (—) may be shown in the column and next to it in brackets, the distance in broad ranges viz., –5 kms. 5–10 kms. and 10+ kms of the nearest place where the facility is available may be given).						Approach to Village
					Educational	Medical	Drinking Water	Post and Telegraph	Day or days of the market/hat if any	Communi-cations (Bus stop, Railway Station, Waterway)	
1	2	3	4a	4b	5	6	7	8	9	10	11
26.	Tevarakoppa	554.19	237	54	P	–(–5)	W,Hp	–(–5)	–(–5)	BS	PR
27.	Virupanakoppa	191.38	314	69	P	–(5–10)	W,Hp	–(–5)	–(5–10)	–(–5)	KR
28.	Kotegangur	352.29	561	107	P	–(5–10)	W,Hp	PO	–(5–10)	BS,RS	KR
29.	Siddlipura	575.46	267	52	P	–(5–10)	W,Hp	–(–5)	–(5–10)	BS	KR
30.	Devakathikoppa	374.59	333	58	P	–(5–10)	W,Hp	–(–5)	–(5–10)	–(–5)	KR
31.	Gejjenahalli	1000.35	627	112	P	–(–5)	W,Hp	–(–5)	–(–5)	BS	PR
32.	Kallagangur	483.00	230	48	P	–(5–10)	W,Hp	–(–5)	–(5–10)	–(–5)	KR
33.	Byranakoppa	187.97	109	19	–(–5)	–(5–10)	W	–(–5)	–(5–10)	–(–5)	KR
34.	Somenakoppa	398.33	941	167	P	–(5–10)	W,Hp	–(–5)	–(5–10)	–(–5)	PR
35.	Bommanakatte	272.15	606	98	P	–(–5)	W,Hp	–(–5)	–(–5)	–(–5)	KR
36.	Venkatapura	10.24	255	53	P	–(5–10)	W,Hp	–(–5)	–(5–10)	BS	PR
37.	Navile	535.65	1326	236	P	–(–5)	W,Hp	PO	–(–5)	BS	PR
38.	Tavarachatnahalli	445.15	1787	318	P,M	–(–5)	W,Hp	PO	–(–5)	BS	PR
39.	Gondichatnahalli	463.96	1566	275	P	–(–5)	W,Hp	PO	–(–5)	BS	PR
40.	Mulkere	33.32	63	13	P	–(–5)	W,Hp	–(–5)	–(5–10)	BS	PR
41.	Holalur	1179.43	2751	442	P(3),M(2),H	PHU	T,W,Hp	PTO Phone	Friday	BS	PR
42.	Holehatti	561.66	994	151	P	–(–5)	W,Hp	–(–5)	–(–5)	BS	PR
43.	Suguru	380.33	1553	252	P,M	–(–5)	W,Hp	PO	–(–5)	BS	PR
44.	Lingapura	153.55				UN-INHABITED					
45.	Bullapura	260.03	960	158	P,M	–(–5)	W,Hp	PO	–(–5)	BS	PR
46.	Goravikatte	169.10				UN-INHABITED					
47.	Kudli	666.34	2107	328	P(4),M	–(–5)	W,Hp	PO Phone	–(–5)	BS	PR
48.	Chikkudli	174.55	351	60	P	–(–5)	W,Hp	–(–5)	–(–5)	BS	PR
49.	Taraganahalli	66.67	8	2	–(–5)	–(–5)	W	–(–5)	–(–5)	–(–5)	KR

DIRECTORY
LAND USE

TALUK : SHIMOGA

Nearest Town and distance (in Km.)	Power Supply	Staple Food	Land use (area under different types of land use in hectares and ares)					Remarks including any place of religious, historical or archaeo-logical interest.	Name of Village	L.C. No.
			Forest	Irrigated (by source of irrigation)	Un-irrigated	Culturable waste (including gauchar and groves)	Area not available for cultivation			
12	13	14	15	16	17	18	19	20	2	1
Shimoga–4	EA	Rice Ragi	–	–	179.48	–	374.71	N : 3	Tevarakoppa	26.
Shimoga–7	EA	Rice Ragi	–	Tk : 7.69 T : 7.69	146.02	27.01	10.66	N : 5	Virupanakoppa	27.
Shimoga–6	EA	Rice Ragi	–	Tk : 13.88 T : 13.88	269.81	44.50	24.10	N : 20, M : 2 T : 3	Kotegangur	28.
Shimoga–10	EA	Rice Ragi	–	–	157.74	384.78	32.94	N : 4	Siddlipura	29.
Shimoga–7	EA	Rice Ragi	–	Tk : 23.37 T : 23.37	134.36	176.19	40.67	N : 15, M : 1 T : 4	Devakathikoppa	30.
Shimoga–5	EA	Rice Ragi	186.18	Tk : 20.64 T : 20.64	355.33	402.05	36.15	N : 21, M : 2 T : 4	Gejjenahalli	31.
Shimoga–8	EA	Rice Ragi	185.42	–	65.53	226.53	5.52	N : 3	Kallagangur	32.
Shimoga–9	EA	Rice Ragi	–	Tk : 17.01 T : 17.01	137.70	18.23	15.03	–	Byranakoppa	33.
Shimoga–7	EA	Rice Ragi	–	Tk : 38.08 T : 38.08	245.37	72.87	42.01	N : 13, T : 2	Somenakoppa	34.
Shimoga–4	EA	Rice Ragi	–	Tk : 102.26 T : 102.26	145.61	9.95	14.33	N : 10, M : 3 T : 3	Bommanakatte	35.
Shimoga–3	EA	Rice Ragi	–	Tk : 2.24 T : 2.24	6.80	–	1.20	N : 9	Venkatapura	36.
Shimoga–2	EA	Rice Ragi	–	Gc : 156.87 T : 156.87	193.98	43.23	141.57	N : 20, M : 2 T : 4	Navile	37.
Shimoga–4	EA	Rice Ragi	22.89	Gc : 195.23 T : 195.23	139.99	86.38	0.66	N : 15, T : 5	Tavarachatnahalli	38.
Shimoga–3	EA	Rice Ragi	–	Gc : 217.19 T : 217.19	101.33	56.35	89.09	N : 19, M : 3 T : 6	Gondichatnahalli	39.
Shimoga–6	EA	Rice Ragi	–	Gc : 12.19 T : 12.19	18.55	2.58	–	N : 6	Mulkere	40.
Shimoga–16	EA	Rice Ragi	–	Gc : 294.84 T : 294.84	348.05	102.94	433.60	N : 35, M : 3 C : 1, T : 4	Holalur	41.
Shimoga–14	EA	Rice Ragi	119.18	Gc : 176.03 T : 176.03	90.51	147.50	28.44	N : 3	Holehatti	42.
Shimoga–13	EA	Rice Ragi	–	Gc : 159.14 T : 159.14	123.65	50.31	47.23	N : 19, M : 1 T : 3	Suguru	43.
UN-INHABITED			–	–	95.04	46.37	12.14	–	Lingapura	44.
Shimoga–11	EA	Rice Ragi	22.85	Gc : 94.69 T : 94.69	26.18	88.75	27.56	N : 10	Bullapura	45.
UN-INHABITED			–	Gc : 75.61 T : 75.61	8.09	81.98	3.42	–	Goravikatte	46.
Shimoga–16	EA	Rice Ragi	–	We : 12.99 Gc : 261.07 T : 274.06	190.61	–	201.67	N : 10, T : 1 A–I	Kudli	47.
Shimoga–14	EA	Rice Ragi	–	Gc : 20.68 T : 20.68	106.92	9.64	37.31	N : 3	Chikkudli	48.
Shimoga–12	EAg	Rice Ragi	–	We : 9.45 Gc : 10.76 T : 20.21	40.39	–	6.07	–	Taraganahalli	49.

VILLAGE AMENITIES AND

TALUK : SHIMOGA

L.C. No.	Name of Village	Total area of the Village (in hectares and ares)	Total Population and number of households		Amenities available (if not available within a village, a dash (—) may be shown in the column and next to it in brackets, the distance in broad ranges viz., –5 kms. 5–10 kms. and 10+ kms of the nearest place where the facility is available may be given).						Approach to Village
					Educational	Medical	Drinking Water	Post and Telegraph	Day or days of the market/hat if any	Communi-cations (Bus stop, Railway Station, Waterway)	
1	2	3	4a	4b	5	6	7	8	9	10	11
50.	Belagalu	424.46	670	108	P	–(–5)	W,Hp	–(–5)	–(–5)	BS	PR
51.	Venkatapura	179.88	154	33	–(–5)	–(–5)	W,Hp	–(–5)	–(10+)	BS	PR
52.	Sakrebylu	31.27	25	4	–(–5)	–(–5)	W	–(–5)	–(10+)	–(–5)	KR
53.	Katikere	307.54	548	99	P(2)	–(–5)	W,Hp	–(–5)	–(10+)	BS	PR
54.	Malenahalli	213.14	307	42	P	–(–5)	W,Hp	–(–5)	–(10+)	BS	PR
55.	Gudragoppa	177.62	227	40	P	–(–5)	W,Hp	–(–5)	–(10+)	BS	PR
56.	Settihalli	194.43	1045	185	P,M	D	W,Hp	PO	–(10+)	BS	PR
57.	Gowdanaikanahalli	107.53	76	12	–(–5)	–(–5)	W,Hp	–(–5)	–(10+)	BS	PR
58.	Buklapura	32.09	189	39	–(–5)	–(–5)	W	–(–5)	–(10+)	–(–5)	KR
59.	Beeranahalli	156.26	1043	174	P,M	–(–5)	W,Hp	PO	–(10+)	BS	PR
60.	Barathipal Beeranahalli	32.85				UN-INHA BITED					
61.	Harobenavalli	752.21	1329	223	P	–(–5)	W,Hp	–(–5)	–(10+)	BS	PR
62.	Javalli	267.63	695	135	P	–(5–10)	W,Hp	–(–5)	–(10+)	BS	PR
63.	Pillangere	421.45	1231	212	P,M	–(5–10)	W,Hp	PTO Phone	–(5–10)	BS	PR
64.	Hoisanahalli	266.08	716	128	P	–(–5)	W,Hp	–(–5)	–(5–10)	BS	PR
65.	Bedarahosalli	797.23	1246	206	P(2)	–(–5)	W,Hp	–(–5)	–(–5)	BS	PR
66.	Holehanasavadi	622.62	953	172	P,M,H	–(5–10)	W,Hp	–(–5)	–(5–10)	BS	PR
67.	Melinahanasavadi	396.53	676	99	P,M	–(5–10)	W,Hp	–(–5)	–(5–10)	BS	PR
68.	Mathodu	357.52	470	87	P	–(–5)	W,Hp	–(–5)	–(–5)	BS	PR
69.	Channamambapura	85.97	284	60	P	–(–5)	W,Hp	–(–5)	–(–5)	BS	PR
70.	Basavanagangur	503.08	722	120	P(2)	–(5–10)	W,Hp	–(–5)	–(5–10)	BS	PR
71.	Mojappanahosur	43.90	156	20	P	–(5–10)	W,Hp	–(–5)	–(5–10)	BS	PR

DIRECTORY
LAND USE

TALUK : **SHIMOGA**

Nearest Town and distance (in Km.)	Power Supply	Staple Food	Land use (area under different types of land use in hectares and ares)					Remarks including any place of religious, historical or archaeo-logical interest.	Name of Village	L.C. No.
			Forest	Irrigated (by source of irrigation)	Un-irrigated	Culturable waste (including gauchar and groves)	Area not available for cultivation			
12	13	14	15	16	17	18	19	20	2	1
Shimoga–18	EA	Rice Ragi	–	We : 18.74 Gc : 130.12 T : 148.86	153.56	–	122.04	N : 3	Belagalu	50.
Shimoga–19	EA	Rice Ragi	–	We : 40.54 Gc : 47.66 T : 88.20	76.15	–	15.53	N : 3	Venkatapura	51.
Shimoga–15	EAg	Rice Ragi	–	We : 16.20 T : 16.20	9.76	–	5.31	–	Sakrebylu	52.
Shimoga–16	EA	Rice Ragi	–	Gc : 186.16 T : 186.16	111.90	–	9.48	N : 2	Katikere	53.
Shimoga–19	EA	Rice Ragi	–	Gc : 54.36 T : 54.36	133.29	–	25.49	N : 11, T : 1	Malenahalli	54.
Shimoga–24	EA	Rice Ragi	–	Gc : 68.34 T : 68.34	80.33	20.75	8.20	N : 1	Gudragoppa	55.
Shimoga–25	EA	Rice Ragi	–	Gc : 116.36 T : 116.36	69.10	–	8.97	N : 11, T : 1	Settihalli	56.
Shimoga–16	EA	Rice Ragi	–	Gc : 75.80 T : 75.80	6.17	2.12	23.44	N : 10	Gowdanaikanahalli	57.
Shimoga–19	–	Rice Ragi	–	Gc : 20.85 T : 20.85	10.08	–	1.16	–	Buklapura	58.
Shimoga–10	EA	Rice Ragi	–	Gc : 114.42 T : 114.42	22.76	0.40	18.68	N : 24, M : 1 T : 4	Beeranahalli	59.
UN-INHABITED			–	Gc : 24.85 T : 24.85	0.58	–	7.42	–	Barathipal Beerana-halli	60.
Shimoga–8	EA	Rice Ragi	–	Gc : 376.35 T : 376.35	313.51	–	62.35	N : 14, T : 2	Harobenavalli	61.
Shimoga–8	EA	Rice Ragi	–	Gc : 126.51 T : 126.51	62.13	41.23	37.76	N : 105, T : 1	Javalli	62.
Shimoga–6	EA	Rice Ragi	–	We : 27.80 Gc : 128.83 T : 156.63	150.52	25.43	88.87	–	Pillangere	63.
Shimoga–8	EA	Rice Ragi	–	We : 35.09 Gc : 123.74 T : 158.83	56.06	–	51.19	N : 9	Hoisanahalli	64.
Shimoga–13	EA	Rice Ragi	–	Gc : 249.90 T : 249.90	125.42	198.21	223.70	N : 13, M : 1 T : 1	Bedarahosahalli	65.
Shimoga–7	EA	Rice Ragi	–	Gc : 207.94 T : 207.94	109.61	294.81	10.26	N : 14, T : 2	Holehanasavadi	66.
Shimoga–7	EA	Rice Ragi	–	Gc : 196.14 T : 196.14	97.93	–	102.46	N : 16, M : 1 T : 1	Melinahanasavadi	67.
Shimoga–8	EA	Rice Ragi	–	Tk : 15.81 Gc : 33.75 T : 49.56	216.11	28.32	63.53	N : 5	Mathodu	68.
Shimoga–3	EA	Rice Ragi	–	–	58.66	24.07	3.24	N : 4	Channamambapura	69.
Shimoga–7	EA	Rice Ragi	–	–	437.10	17.56	48.42	N : 4	Basavanagangur	70.
Shimoga–9	EA	Rice Ragi	–	–	39.34	–	4.56	–	Mojappanahosur	71.

TALUK : SHIMOGA

L.C. No.	Name of Village	Total area of the Village (in hectares and ares)	Total Population and number of households		Amenities available (if not available within a village, a dash (—) may be shown in the column and next to it in brackets, the distance in broad ranges viz., –5 kms. 5–10 kms. and 10+ kms of the nearest place where the facility is available may be given).						Approach to Village
					Educational	Medical	Drinking Water	Post and Telegraph	Day or days of the market/hat if any	Communi-cations (Bus stop, Railway Station, Waterway)	
1	2	3	4a	4b	5	6	7	8	9	10	11
72.	Hunsodu	601.90	755	131	P	–(–5)	W,Hp	–(–5)	–(5–10)	BS	PR
73.	Abbalagere	654.16	712	126	P,M	RP	W,Hp	PO	–(5–10)	BS	PR
74.	Belalakatte	615.69	675	130	P	–(–5)	W,Hp	–(–5)	–(5–10)	BS	PR
75.	Aladahalli	591.48	511	78	P,M	–(–5)	T,W,Hp	–(–5)	–(5–10)	BS	PR
76.	Komminahalu	374.00	1094	161	P,M	D	W,Hp	PO	–(10+)	BS	PR
77.	Bikkonahalli	565.19	393	63	P	–(–5)	W,Hp	–(–5)	–(10+)	BS	PR
78.	Kunchenahalli	1483.62	1047	164	P	–(–5)	W,Hp	PO	–(10+)	BS	PR
79.	Kallapura	431.14	37	9	–(–5)	–(–5)	W,Hp	–(–5)	–(10+)	BS	PR
80.	Beeranakere	695.85	665	103	P	–(–5)	W,Hp	PO	–(10+)	BS	PR
81.	Budigere	314.07	187	34	P	–(–5)	W,Hp	–(–5)	–(10+)	BS	PR
82.	Bannikere	483.38	465	76	P	–(–5)	W,Hp	–(–5)	–(10+)	BS	PR
83.	Suthukote	780.32	382	57	P	–(–5)	W,Hp	–(–5)	–(5–10)	BS	PR
84.	Ramenahalli	202.03	23	4	–(–5)	–(–5)	W	–(–5)	–(5–10)	–(–5)	KR
85.	Somenakoppa	188.59	914	143	P	–(–5)	W,Hp	–(–5)	–(–5)	BS	PR
86.	Kyathinakoppa	385.51	620	98	P	–(–5)	W,Hp	–(–5)	–(–5)	BS	PR
87.	Haramaghatta	1535.15	2707	397	P,M,H	PHU	TW	PO	–(–5)	BS	PR
88.	Madakechilur	659.02	813	134	P,M	–(–5)	W,Hp	PO	–(–5)	BS	PR
89.	Hadonahalli	526.97	1217	201	P,M	–(–5)	W,Hp	–(–5)	–(–5)	BS	PR
90.	Nidige	520.87	1962	360	P,M	D	W,Hp	PO	–(5–10)	BS	PR
91.	Sogane	1692.18	2159	426	P	–(–5)	W,Hp	PO	–(10+)	BS	PR
92.	Koralahalli	325.14	827	172	P	–(–5)	W,Hp	–(–5)	–(5–10)	BS	PR
93.	Kallihalu	59.76				UN-INHA BITED					
94.	Lakkinakoppa	537.57	577	103	P(2)	–(–5)	W,Hp	–(–5)	–(5–10)	BS	PR
95.	Yaraganalu	632.38	371	80	–(–5)	–(–5)	W,Hp	–(–5)	–(10+)	BS	PR

DIRECTORY
LAND USE

TALUK : **SHIMOGA**

Nearest Town and distance (in Km.)	Power Supply	Staple Food	Land use (area under different types of land use in hectares and ares)					Remarks including any place of religious, historical or archaeological interest.	Name of Village	L.C. No.
			Forest	Irrigated (by source of irrigation)	Un-irrigated	Culturable waste (including gauchar and groves)	Area not available for cultivation			
12	13	14	15	16	17	18	19	20	2	1
Shimoga–7	EA	Rice Ragi	102.56	Tk : 81.66 T : 81.66	200.67	158.55	58.46	N : 4	Hunsodu	72.
Shimoga–5	EA	Rice Ragi	144.88	Tk : 58.56 T : 58.56	174.95	153.14	122.63	N : 22, M : 2 T : 2	Abbalagere	73.
Shimoga–9	EA	Rice Ragi	–	–	282.35	283.27	50.07	N : 6	Belalakatte	74.
Shimoga–10	EA	Rice Ragi	–	–	372.12	105.49	113.87	N : 7	Aladahalli	75.
Shimoga–13	EA	Rice Ragi	–	–	160.66	181.11	32.23	N : 5	Komminahalu	76.
Shimoga–16	EA	Rice Ragi	–	–	128.33	76.38	360.48	N : 6	Bikkonahalli	77.
Shimoga–15	EA	Rice Ragi	–	–	259.22	1188.83	35.57	N : 9	Kunchenahalli	78.
Shimoga–17	EA	Rice Ragi	–	–	158.64	202.79	69.71	N : 10	Kallapura	79.
Shimoga–13	EA	Rice Ragi	–	–	194.76	460.36	40.73	N : 12	Beeranakere	80.
Shimoga–10	EA	Rice Ragi	–	–	97.45	107.55	109.07	N : 9	Budigere	81.
Shimoga–12	EA	Rice Ragi	–	–	205.40	250.91	27.07	N : 7	Bannikere	82.
Shimoga–16	EA	Rice Ragi	–	–	521.17	131.36	127.79	N : 4	Suthukote	83.
Shimoga–14	–	Rice Ragi	–	–	143.60	–	58.43	–	Ramenahalli	84.
Shimoga–13	EA	Rice Ragi	–	–	158.09	–	30.50	N : 6	Somenakoppa	85.
Shimoga–13	EA	Rice Ragi	–	W : 1.62 Tk : 1.63 T : 3.25	201.93	163.13	17.20	N : 10, T : 1	Kyathinakoppa	86.
Shimoga–18	EA	Rice Ragi	152.68	–	904.36	377.69	100.42	N : 41, M : 1 T : 1	Haramaghatta	87.
Shimoga–20	EA	Rice Ragi	–	Gc : 226.76 T : 226.76	224.24	–	208.02	N : 9, T : 1	Madakechilur	88.
Shimoga–19	EA	Rice Ragi	–	Gc : 247.60 T : 247.60	120,82	32.56	125.99	N : 6	Hadonahalli	89.
Shimoga–8	EA	Rice Ragi	–	Gc : 69.08 T : 69.08	218.62	168.72	64.45	N : 28, M : 3 T : 6	Nidige	90.
Shimoga–6	EA	Rice Ragi	776.67	Gc : 206.55 T : 206.55	285.03	367.22	56.71	N : 18, M : 2 T : 7	Sogane	91.
Shimoga–10	EA	Rice Ragi	–	Tk : 86.93 T : 86.93	121.55	100.17	16.49	N : 7	Koralahalli	92.
UN-INHABITED			–	Tk : 9.12 T : 9.12	3.19	47.31	0.14	–	Kallihalu	93.
Shimoga–8	EA	Rice Ragi	–	Tk : 79.67 T : 79.67	190.47	253.21	14.22	N : 15	Lakkinakoppa	94.
Shimoga–13	EA	Rice Ragi	397.42	Gc : 70.41 T : 70.41	1.62	139.35	23.58	N : 3	Yaraganalu	95.

TALUK : SHIMOGA

L.C. No.	Name of Village	Total area of the Village (in hectares and ares)	Total Population and number of households		Amenities available (if not available within a village, a dash (—) may be shown in the column and next to it in brackets, the distance in broad ranges viz., –5 kms. 5–10 kms. and 10+ kms of the nearest place where the facility is available may be given).						Approach to Village
					Educational	Medical	Drinking Water	Post and Telegraph	Day or days of the market/hat if any	Communi-cations (Bus stop, Railway Station, Waterway)	
1	2	3	4a	4b	5	6	7	8	9	10	11
96.	Kuskur	606.60	644	105	P	RP	W,Hp	–(–5)	–5–10)	BS	PR
97.	Huralihalli	1284.15	735	123	P	–(–5)	W,Hp	–(–5)	–(–5)	BS	PR
98.	Umblebylu	1878.66	1602	301	P(3),M	RP	W,Hp	PO	Friday	BS	PR
99.	Ganedalu	268.29	136	25	P	–(–5)	W,Hp	–(–5)	–(–5)	BS	PR
100.	Sarigere	528.38	135	24	P	–(–5)	W,Hp	–(–5)	–(–5)	BS	PR
101.	Kakanahosudi	893.54	371	68	P	–(5–10)	W,Hp	–(5–10)	–(5–10)	BS	PR
102.	Lingapura	380.52	219	40	–(–5)	–(–5)	W,Hp	–(–5)	–(–5)	BS	PR
103.	Siddammajihosur	347.31	127	29	P	–(5–10)	W,Hp	–(5–10)	–(5–10)	BS	KR
104.	Belagalu	151.61	46	8	–(–5)	–(5–10)	W	–(5–10)	–(5–10)	–(–5)	KR
105.	Naidile	211.68				UN-INHABITED					
106.	Kydotlu	782.36	203	30	P	–(5–10)	W,Hp	–(–5)	–(5–10)	BS	KR
107.	Kadekal	585.33	1076	181	P(2)	–(–5)	W,Hp	PO	–(10+)	BS	PR
108.	Halalakkavalli	724.41	702	141	P	–(–5)	W,Hp	–(–5)	–(10+)	BS	PR
109.	Thimkapura	147.33	276	49	P	–(–5)	W	–(–5)	–(10+)	BS	PR
110.	Sakrebylu	43.17	592	110	–(–5)	–(–5)	W	–(–5)	–(10+)	–(–5)	KR
111.	Kudagalamane	1418.14	121	20	–(–5)	–(5–10)	W	–(–5)	–(10+)	BS	PR
112.	Thattekere	168.43	229	49	–(–5)	–(–5)	W,Hp	–(–5)	–(10+)	BS	PR
113.	Hosakoppa	169.37	930	185	P	D	W,Hp	–(–5)	–(10+)	BS	PR
114.	Gajanur Mulkere	194.46	254	45	P	–(–5)	W,Hp	–(–5)	–(10+)	BS	PR
115.	Veerapura	150.78	25	6	–(–5)	–(–5)	W,Hp	–(–5)	–(5–10)	BS	PR

DIRECTORY
LAND USE

TALUK : **SHIMOGA**

Nearest Town and distance (in Km.)	Power Supply	Staple Food	Land use (area under different types of land use in hectares and ares)					Remarks including any place of religious, historical or archaeological interest.	Name of Village	L.C. No.
			Forest	Irrigated (by source of irrigation)	Un-irrigated	Culturable waste (including gauchar and groves)	Area not available for cultivation			
12	13	14	15	16	17	18	19	20	2	1
Shimoga–7	EA	Rice Ragi	427.02	Gc : 151.99 T : 151.99	18.05	–	9.54	N : 16	Kuskur	96.
Shimoga–16	EA	Rice Ragi	305.52	–	97.06	868.28	13.29	N : 6	Huralihalli	97.
Shimoga–19	EA	Rice Ragi	840.04	Tk : 105.69 T : 105.69	135.43	759.90	37.60	N : 16	Umblebylu	98.
Shimoga–18	EA	Rice Ragi	60.72	Tk : 6.93 T : 6.93	19.78	177.71	3.15	N : 4	Ganedalu	99.
Shimoga–22	EA	Rice Ragi	–	Tk : 26.04 T : 26.04	54.98	440.18	7.18	N : 1	Sarigere	100.
Shimoga–25	EA	Rice Ragi	–	Tk : 57.77 T : 57.77	52.47	761.44	21.86	N : 5	Kakanahosudi	101.
Narasimharaja-pura–16	EA	Rice Ragi	–	Tk : 32.40 T : 32.40	16.69	318.93	12.50	N : 6	Lingapura	102.
Narasimharaja-pura–19	EA	Rice Ragi	–	Tk : 16.32 T : 16.32	36.33	280.39	14.27	N : 4	Siddammajihosur	103.
Narasimharaja-pura–16	–	Rice Ragi	–	–	–	–	151.61	–	Belagalu	104.
UN-INHABITED			–	–	–	–	211.68	–	Naidile	105.
Shimoga–25	EA	Rice Ragi	–	Tk : 46.95 T : 46.95	71.09	655.20	9.12	N : 5	Kydotlu	106.
Shimoga–10	EA	Rice Ragi	428.87	Tk : 7.11 Gc : 54.84 R : 2.55 T : 64.50	16.11	56.43	19.42	N : 4	Kadekal	107.
Shimoga–12	EA	Rice Ragi	460.55	W : 6.74 Gc : 189.39 T : 196.13	–	–	67.73	N : 6	Halalakkavalli	108.
Shimoga–13	EA	Rice Ragi	–	–	88.15	–	59.08	N : 3	Thimkapura	109.
Shimoga–14	–	Rice Ragi	–	–	2.04	–	41.13	–	Sakrebylu	110.
Shimoga–21	EA	Rice Ragi	–	–	32.07	–	1386.07	N : 1	Kudagalamane	111.
Shimoga–10	EA	Rice Ragi	–	We : 7.36 W : 1.62 Tk : 8.09 T : 17.07	73.59	42.52	35.25	N : 8	Thattekere	112.
Shimoga–8	EA	Rice Ragi	–	Tk : 30.10 T : 30.10	73.63	18.27	47.37	N : 10	Hosakoppa	113.
Shimoga–13	EA	Rice Ragi	–	W : 2.43 Tk : 21.57 T : 24.00	76.58	79.57	14.31	N : 4	Gajanur Mulkere	114.
Shimoga–8	EA	Rice Ragi	–	We : 3.84 Tk : 4.20 Gc : 28.11 T : 36.15	29.37	54.18	31.08	N : 4	Veerapura	115.

TALUK : SHIMOGA

L.C. No.	Name of Village	Total area of the Village (in hectares and ares)	Total Population and number of households		Amenities available (if not available within a village, a dash (—) may be shown in the column and next to it in brackets, the distance in broad ranges viz., –5 kms. 5–10 kms. and 10+ kms of the nearest place where the facility is available may be given).						Approach to Village
					Educational	Medical	Drinking Water	Post and Telegraph	Day or days of the market/hat if any	Communi-cations (Bus stop, Railway Station, Waterway)	
1	2	3	4a	4b	5	6	7	8	9	10	11
116.	Gajanur Agrahara	221.66	994	197	P	–(–5)	W,Hp	–(–5)	–(10+)	BS	PR
117.	Gajanur	399.83	1463	258	P,M	–(–5)	W,Hp	PO	–(5–10)	BS	PR
118.	Honnapura	79.29	223	43	P	–(–5)	W,Hp	–(–5)	–(5–10).	BS	PR
119.	Hosahalli	647.38	1468	275	P(3),M	–(–5)	W,Hp	PO	–(5–10)	BS	PR
120.	Mathur	1088.56	4390	784	P(3),M(2),H	PHU	W,Hp	PTO Phone	–(5–10)	BS	PR
121.	Kachinakatte	107.31	495	72	P,M	–(–5)	W,Hp	–(–5)	–(5–10)	BS	PR
122.	Rampura	31.29	171	32	–(–5)	RP	W,Hp	–(–5)	–(–5)	BS	PR
123.	Santhekadur	425.25	1477	275	P,M	RP	W,Hp	PO	–(–5)	BS	PR
124.	Sulebylu	211.45	1168	200	P(2)	–(–5)	W	–(–5)	–(–5)	BS	PR
125.	Uragadur	644.17	3131	530	P(5),M	–(–5)	W,Hp	PO	–(–5)	BS	PR
126.	Thopinagatta	232.35	773	153	P	–(–5)	W,Hp	–(–5)	–(–5)	BS	PR
127.	Islapura	56.51	358	71	–(–5)	–(–5)	W	–(–5)	–(–5)	–(–5)	PR
128.	Purle	527.51	2076	370	P	–(–5)	W,Hp	–(–5)	–(–5)	BS	PR
129.	Holebenavalli	441.46	2257	401	P(3)	–(5–10)	W,Hp	PO	–(5–10)	BS	PR
130.	Hosudi	946.53	3329	660	P(2),M	–(10+)	W,Hp	PO	–(10+)	BS	PR
131.	Honnavile	405.09	1338	242	P	–(10+)	W,Hp	(–5)	–(10+)	BS	PR
132.	Machenahalli	308.50	368	70	P	–(10+)	W,Hp	–(–5)	–(10+)	BS	PR
133.	Bidare	368.39	980	188	P,M	–(5–10)	W,Hp	PO	–(5–10)	RS	PR
134.	Yalavatti	446.78	1442	291	P(3),M(2)	–(5–10)	W,Hp	–(–5)	–(5–10)	BS	PR
135.	Harige	433.83	2535	524	P,M,H	–(–5)	W,Hp	–(–5)	–(–5)	BS	PR
136.	Malavagoppa	200.41	3285	610	P,M	–(5–10)	W,Hp	PO	–(5–10)	BS	PR

DIRECTORY
LAND USE

TALUK : **SHIMOGA**

Nearest Town and distance (in Km.)	Power Supply	Staple Food	Land use (area under different types of land use in hectares and ares) Forest	Irrigated (by source of irrigation)	Un-irrigated	Culturable waste (including gauchar and groves)	Area not available for cultivation	Remarks including any place of religious, historical or archaeo-logical interest.	Name of Village	L.C. No.
12	13	14	15	16	17	18	19	20	2	1
Shimoga–12	EA	Rice Ragi	–	We : 26.66 Gc : 71.58 T : 98.24	59.17	9.75	54.50	N : 3, C : 1 T : 1	Gajanur Agrahara	116.
Shimoga–10	EA	Rice Ragi	–	We : 23.32 Gc : 149.22 R : 12.11 T : 184.65	61.46	–	153.72	N : 32, M : 2	Gajanur	117.
Shimoga–8	EA	Rice Ragi	–	We : 0.59 Gc : 58.53 T : 59.02	–	–	20.27	N : 9	Honnapura	118.
Shimoga–6	EA	Rice Ragi	–	Gc : 239.90 Tk : 27.79 T : 267.69	192.40	178.95	8.34	N : 22, T : 4	Hosahalli	119.
Shimoga–8	EA	Rice Ragi	–	W : 9.83 Gc : 579.82 R : 21.87 T : 611.52	115.27	40.47	321.30	N : 16, M : 1 T : 3	Mathur	120.
Shimoga–7	EA	Rice Ragi	–	Gc : 59.40 T : 59.40	26.29	11.14	10.48	N : 16	Kachinakatte	121.
Shimoga–5	EA	Rice Ragi	–	Gc : 21.26 T : 21.26	6.69	2.08	1.26	N : 3	Rampura	122.
Shimoga–5	EA	Rice Ragi	–	Gc : 185.92 T : 185.92	39.49	181.41	18.43	N : 10, T : 2	Santhekadur	123.
Shimoga–5	EA	Rice Ragi	–	Gc : 106.03 T : 106.03	44.92	–	60.50	N : 10	Sulebylu	124.
Shimoga–2	EA	Rice Ragi	–	Gc : 418.26 T : 418.26	130.13	17.39	78.39	N : 19, M : 1 T : 3	Uragadur	125.
Shimoga–4	EA	Rice Ragi	–	Gc : 160.42 T : 160.42	68.41	–	3.52	N : 24, M : 4 C : 7, T : 4	Thopinagatta	126.
Shimoga–2	–	Rice Ragi	–	Gc : 39.53 T : 39.53	16.98	–	–	–	Islapura	127.
Shimoga–4	EA	Rice Ragi	–	Gc : 225.96 T : 225.96	158.26	29.26	114.03	N : 3, M : 2	Purle	128.
Shimoga–3	EA	Rice Ragi	–	Gc : 331.45 T : 331.45	105.32	–	4.69	N : 15, M : 1 C : 3	Holebenavalli	129.
Shimoga–8	EA	Rice Ragi	–	Gc : 447.19 T : 447.19	406.72	36.47	56.15	N : 4	Hosudi	130.
Shimoga–8	EA	Rice Ragi	–	Gc : 220.21 T : 220.21	76.53	106.96	1.39	N : 15, M : 1	Honnavile	131.
Shimoga–8	EA	Rice Ragi	–	Gc : 14.42 T : 14.42	110.25	153.05	30.78	N : 10	Machenahalli	132.
Shimoga–6	EA	Rice Ragi	–	Gc : 216.76 T : 216.76	99.34	6.12	46.17	N : 21, M : 2 T : 5	Bidare	133.
Shimoga–7	EA	Rice Ragi	–	Gc : 25.17 T : 25.17	356.85	–	64.76	N : 3	Yalavatti	134.
Shimoga–5	EA	Rice Ragi	–	Gc : 231.64 T : 231.64	152.75	21.80	27.64	N : 16, M : 1 T : 3	Harige	135.
Shimoga–7	EA	Rice Ragi	–	Gc : 123.50 T : 123.50	21.92	43.48	11.51	N : 15, M : 4 C : 1 T : 4	Malavagoppa	136.

TALUK : SHIMOGA

L.C. No.	Name of Village	Total area of the Village (in hectares and ares)	Total Population and number of households		Amenities available (if not available within a village, a dash (—) may be shown in the column and next to it in brackets, the distance in broad ranges viz., –5 kms. 5–10 kms. and 10+ kms of the nearest place where the facility is available may be given).						Approach to Village
					Educational	Medical	Drinking Water	Post and Telegraph	Day or days of the market/hat if any	Communi-cations (Bus stop, Railway Station, Waterway)	
1	2	3	4a	4b	5	6	7	8	9	10	11
137.	Dummalli	225.66	692	123	P,M	–(5–10)	W,Hp	–(–5)	–(5–10)	BS	PR
138.	Kumsi (Rural)	2965.79	146	23	–(–5)	–(–5)	W	–(–5)	–(–5)	BS	PR
139.	Hosakote	180.88			UN-INHABITED						
140.	Chikkadanavandi	266.84	304	51	P	–(–5)	W,Hp	–(–5)	–(–5)	BS	PR
141.	Dyavanakere	306.79	489	82	P	–(–5)	W,Hp	–(–5)	–(5–10)	BS	PR
142.	Mandagatta	474.09	849	142	P,M	PHU	W,Hp	PO	–(5–10)	BS	PR
143.	Chinnamane	188.34	477	72	P	–(–5)	W,Hp	–(–5)	–(–5)	BS	PR
144.	Galigekola	283.91			UN-INHABITED						
145.	Madekoppa	178.01			UN-INHABITED						
146.	Singanahalli	241.09	62	10	–(–5)	–(–5)	W,Hp	–(–5)	–(5–10)	BS	KR
147.	Ragihosahalli	411.49	306	48	P	–(–5)	W,Hp	–(–5)	–(5–10)	BS	PR
148.	Rachikoppa	180.06	481	59	P	–(5–10)	W,Hp	–(–5)	–(10+)	BS	KR
149.	Bylukoppa	66.53			UN-INHABITED						
150.	Settikere	493.25	417	56	P,M	–(–5)	W,Hp	–(–5)	–(5–10)	BS	KR
151.	Santhikere	502.89	138	18	–(–5)	–(5–10)	W,Hp	–(–5)	–(10+)	BS	KR
152.	Vaderakoppa	132.16	188	30	P	–(5–10)	W,Hp	–(–5)	–(5–10)	BS	KR
153.	Gundur	162.25	170	26	–(–5)	–(–5)	W,Hp	–(–5)	–(10+)	BS	KR
154.	Koragi	637.92	157	23	P	–(–5)	W,Hp	–(–5)	–(10+)	BS	KR
155.	*Horabylu*	*450.31*	*161*	25	*P*	–(–5)	W,Hp	–(–5)	–(10+)	BS	KR
156.	Sannivasa	390.39	107	22	–(–5)	–(–5)	W,Hp	–(–5)	–(10+)	BS	PR
157.	Thuppur	1249.44	632	97	P	–(–5)	W,Hp	–(–5)	–(10+)	BS	PR
158.	Kunihosur	1109.66	479	74	P	–(–5)	W,Hp	–(–5)	–(10+)	BS	KR
159.	Alkuni	307.85	106	16	P	–(–5)	W,Hp	–(–5)	–(10+)	BS	PR
160.	Choradi	1888.98	1376	243	P(3),M	D	W,Hp	PO	–(10+)	BS	PR
161.	Kempenakoppa	296.40			UN-INHABITED						

DIRECTORY
LAND USE

TALUK : **SHIMOGA**

Nearest Town and distance (in Km.)	Power Supply	Staple Food	Land use (area under different types of land use in hectares and ares) Forest	Irrigated (by source of irrigation)	Un-irrigated	Culturable waste (including gauchar and groves)	Area not available for cultivation	Remarks including any place of religious, historical or archaeo-logical interest.	Name of Village	L.C. No.
12	13	14	15	16	17	18	19	20	2	1
Shimoga–6	EA	Rice Ragi	–	Gc : 81.17 T : 81.17	40.69	95.60	8.20	N : 3, M : 2	Dummalli	137.
Kumsi–3	EA	Rice Ragi	1643.66	Gc : 393.62 T : 393.62	139.89	752.13	36.49	N : 8	Kumsi (Rural)	138.
UN-INHABITED			–	Tk : 56.67 T : 56.67	18.81	73.87	31.53	–	Hosakote	139.
KUmsi–9	EA	Rice Ragi	–	Tk : 44.13 T : 44.13	36.42	158.14	28.15	N : 6	Chikkadanavandi	140.
Kumsi–8	EA	Rice Ragi	–	Tk : 79.31 T : 79.31	94.86	70.40	62.22	N : 4	Dyavanakere	141.
Kumsi–10	EA	Rice Ragi	–	Tk : 87.79 T : 87.79	104.05	148.05	134.20	N : 23	Mandagatta	142.
Kumsi–8	EA	Rice Ragi	–	Tk : 47.60 T : 47.60	50.73	57.33	32.68	N : 4	Chinnamane	143.
UN-INHABITED			–	Tk : 41.14 T : 41.14	51.06	136.32	55.39	–	Galigekola	144.
UN-INHABITED			–	Tk : 10.05 T : 10.05	6.17	144.05	17.74	–	Madekoppa	145.
Kumsi–5	EA	Rice Ragi	–	Tk : 85.83 T : 85.83	39.39	52.82	63.05	N : 4	Singanahalli	146.
Kumsi–6	EA	Rice Ragi	–	Tk : 105.24 T : 105.24	79.32	215.07	11.86	N : 2	Ragihosahalli	147.
Kumsi–6	EA	Rice Ragi	–	Tk : 44.67 T : 44.67	17.23	78.26	39.90	–	Rachikoppa	148.
UN-INHABITED			–	Tk : 44.44 T : 44.44	9.06	2.94	10.09	–	Bylukoppa	149.
Kumsi–14	EA	Rice Ragi	399.74	–	73.01	16.94	3.56	N : 3	Settikere	150.
Kumsi–16	EA	Rice Ragi	478.20	–	21.45	–	3.24	N : 4	Santhikere	151.
Kumsi–11	EA	Rice Ragi	94.57	–	34.20	–	3.39	N : 5	Vaderakoppa	152.
Kumsi–10	EA	Rice Ragi	40.47	Tk : 34.16 T : 34.16	32.15	–	55.47	N : 6	Gundur	153.
Kumsi–10	EA	Rice Ragi	136.26	Tk : 51.50 T : 51.50	16.35	418.77	15.04	N : 16	Koragi	154.
Kumsi–15	EA	Rice Ragi	–	Tk : 76.64 T : 76.64	13.97	–	359.70	N : 6	Horabylu	155.
Kumsi–12	EA	Rice Ragi	200.66	Tk : 49.73 T : 49.73	7.18	–	132.82	N : 10	Sannivasa	156.
Kumsi–17	EA	Rice Ragi	898.37	Tk : 108.39 T : 108.39	55.58	119.15	67.95	N : 6	Thuppur	157.
Kumsi–22	EA	Rice Ragi	623.65	Tk : 88.56 T : 88.56	39.95	337.85	19.65	N : 7	Kunihosur	158.
Kumsi–13	EA	Rice Ragi	276.60	Tk : 10.40 T : 10.40	17.40	–	3.45	N : 1	Alkuni	159.
Kumsi–10	EA	Rice Ragi	972.24	Tk : 238.74 T : 238.74	108.76	422.28	146.96	N : 18, M : 1 T : 1	Choradi	160.
UN-INHABITED			–	Tk : 59.76 T : 59.76	47.17	179.66	9.81	–	Kempenakoppa	161.

TALUK : **SHIMOGA**

L.C. No.	Name of Village	Total area of the Village (in hectares and ares)	Total Population and number of households		Amenities available (if not available within a village, a dash (—) may be shown in the column and next to it in brackets, the distance in broad ranges viz., –5 kms. 5–10 kms. and 10+ kms of the nearest place where the facility is available may be given).						Approach to Village
					Educational	Medical	Drinking Water	Post and Telegraph	Day or days of the market/hat if any	Communi-cations (Bus stop, Railway Station, Waterway)	
1	2	3	4a	4b	5	6	7	8	9	10	11
162.	Chikkamarasa	879.04	292	45	P	–(–5)	W,Hp	–(–5)	–(10+)	BS	KR
163.	Gopasettipura	227.61				UN-INHABITED					
164.	Hosur	26.24				UN-INHABITED					
165.	Somasettikoppa	92.46				UN-INHABITED					
166.	Doddamarasa	81.72				UN-INHABITED					
167.	Balekoppa	1066.77	1076	167	P,M	–(–5)	W,Hp	PO	–(10+)	BS	KR
168.	Chamenahalli	433.65	524	82	P	–(5–10)	W,Hp	–(–5)	–(5–10)	BS	PR
169.	Hubbanahalli	287.75	550	85	P	–(5–10)	W,Hp	–(–5)	–(5–10)	BS	PR
170.	Guddenakoppa	209.01				UN-INHABITED					
171.	Channadevanakoppa	121.19				UN-INHABITED					
172.	Haranahalli	490.05	4933	759	P(5),M(3),H	PHU	T,W,Hp	PTO Phone	–(–5)	BS,RS	PR
173.	Valakeshavapura	229.98	27	5	–(–5)	–(–5)	W	–(–5)	–(5–10)	–(–5)	KR
174.	Konagavalli	609.67	715	137	P,M	–(–5)	W,Hp	–(–5)	–(5–10)	RS	PR
175.	Yarekoppa	313.43	186	34	P	–(–5)	W,Hp	–(–5)	–(5–10)	BS	PR
176.	Muddenakoppa	613.09	482	74	P	–(–5)	W,Hp	–(–5)	–(5–10)	BS	PR
177.	Somagoppa	259.82				UN-INHABITED					
178.	Mysavalli	279.63	422	73	P	–(–5)	W,Hp	–(–5)	–(5–10)	BS	PR
179.	Veerannanabenavalli	341.47	675	103	P,M	–(–5)	W,Hp	PO	–(–5)	BS	PR
180.	Pugatekoppa	125.34	1	1	–(–5)	–(–5)	W,Hp	–(–5)	–(–5)	–(–5)	KR
181.	Veeragaranabyrana-koppa	255.15	6	1	–(–5)	–(–5)	W,Hp	–(–5)	–(–5)	–(–5)	KR
182.	Anesara	387.10	35	7	–(–5)	–(5–10)	W,Hp	–(–5)	–(5–10)	BS	PR
183.	Channahalli	760.58	272	50	P	–(5–10)	W,Hp	–(–5)	–(5–10)	BS	PR
184.	Ittigehalli	387.68	429	67	P	–(–5)	W,Hp	–(–5)	–(5–10)	BS	PR
185.	Chittihalu	450.73				UN-INHABITED					
186.	Manjarikoppa	2983.61	191	26	P	–(–5)	W,Hp	–(–5)	–(5–10)	BS	KR

DIRECTORY
LAND USE

TALUK : **SHIMOGA**

Nearest Town and distance (in Km.)	Power Supply	Staple Food	Land use (area under different types of land use in hectares and ares) Forest	Irrigated (by source of irrigation)	Un-irrigated	Culturable waste (including gauchar and groves)	Area not available for cultivation	Remarks including any place of religious, historical or archaeo-logical interest.	Name of Village	L.C. No.
12	13	14	15	16	17	18	19	20	2	1
Kumsi–5	EA	Rice Ragi	608.32	Tk : 46.62 T : 46.62	64.43	60.71	98.96	N : 4	Chikkamarasa	162.
UN-INHABITED			–	Tk : 28.73 T : 28.73	89.74	99.93	9.21	–	Gopasettipura	163.
UN-INHABITED			–	Tk : 16.81 T : 16.81	1.10	2.83	5.50	–	Hosur	164.
UN-INHABITED			–	Tk : 51.84 T : 51.84	15.10	–	25.52	–	Somasettikoppa	165.
UN-INHABITED			–	Tk : 16.80 T : 16.80	46.04	18.88	–	–	Doddamarasa	166.
Kumsi–3	EA	Rice Ragi	437.92	Tk : 198.13 T : 198.13	124.57	193.39	112.76	N : 6, T : 1	Balekoppa	167.
Kumsi–6	EA	Rice Ragi	–	Tk : 290.01 T : 290.01	117.88	–	25.76	N : 10	Chamenahalli	168.
Kumsi–5	EA	Rice Ragi	–	Tk : 141.94 T : 141.94	87.96	39.27	18.58	N : 10	Hubbanahalli	169.
UN-INHABITED			136.95	Tk : 59.04 T : 59.04	–	–	13.02	–	Guddenakoppa	170.
UN-INHABITED			45.76	Tk : 35.94 T : 35.94	29.55	–	9.94	–	Channadevana-koppa	171.
Kumsi–9	EA	Rice Ragi	–	Tk : 246.65 T : 246.65	128.79	–	114.61	N : 58, M : 4 C : 1, T : 6	Haranahalli	172.
Kumsi–8	–	Rice Ragi	–	Tk : 66.01 T : 66.01	77.47	66.47	20.03	–	Valakeshavapura	173.
Kumsi–9	EA	Rice Ragi	211.65	–	304.34	51.81	41.87	N : 15, M : 1 T : 2	Konagavalli	174.
Kumsi–11	EA	Rice Ragi	119.52	–	82.04	70.93	40.94	N : 3	Yarekoppa	175.
Shimoga–12	EA	Rice Ragi	285.18	Tk : 7.12 T : 7.12	169.97	28.59	122.23	N : 2	Muddenakoppa	176.
UN-INHABITED		Ragi	–	Tk : 27.18 T : 27.18	41.60	183.53	7.51	–	Somagoppa	177.
Kumsi–12	EA	Rice Ragi	–	Tk : 110.68 T : 110.68	62.73	85.63	20.59	N : 10	Mysavalli	178.
Kumsi–14	EA	Rice Ragi	–	Tk : 107.57 T : 107.57	119.27	81.83	32.80	N : 12	Veerannana-benavalli	179.
Kumsi–12	–	Rice Ragi	–	Tk : 37.47 T : 37.47	78.64	–	9.23	–	Pugatekoppa	180.
Kumsi–11	EA	Rice Ragi	–	Tk : 41.33 T : 41.33	53.46	32.78	127.58	N : 6	Veeragarana-byranakoppa	181.
Kumsi–12	EA	Rice Ragi	334.67	Tk : 15.08 T : 15.08	9.78	18.15	9.42	N : 4	Anesara	182.
Shimoga–15	EA	Rice Ragi	615.60	Tk : 51.21 T : 51.21	57.02	27.47	9.28	N : 3	Channahalli	183.
Kumsi–12	EA	Rice Ragi	140.31	Tk : 37.53 T : 37.53	65.06	140.41	4.37	N : 4	Ittigehalli	184.
UN-INHABITED			236.64	Tk : 61.45 T : 61.45	98.72	51.77	2.15	–	Chittihalu	185.
Kumsi–11	EA	Rice Ragi	2800.24	Tk : 33.26 T : 33.26	118.99	20.19	10.93	N : 6	Manjarikoppa	186.

TALUK : **SHIMOGA**

L.C. No.	Name of Village	Total area of the Village (in hectares and ares)	Total Population and number of households		Amenities available (if not available within a village, a dash (—) may be shown in the column and next to it in brackets, the distance in broad ranges viz., –5 kms. 5–10 kms. and 10+ kms of the nearest place where the facility is available may be given).						Approach to Village
					Educational	Medical	Drinking Water	Post and Telegraph	Day or days of the market/hat if any	Communi-cations (Bus stop, Railway Station, Waterway)	
1	2	3	4a	4b	5	6	7	8	9	10	11
187.	Maleshankara State Forest	1997.72	653	144	P	–(–5)	W,Hp	–(–5)	–(5–10)	BS	PR
188.	Maleshankara	519.25	189	28	–(–5)	–(–5)	W,Hp	–(–5)	–(10+)	BS	KR
189.	Kudi	1156.28	537	69	P	–(–5)	W,Hp	–(–5)	–(10+)	BS	KR
190.	Adinakottige	303.97	162	23	–(–5)	–(–5)	W,Hp	–(–5)	–(10+)	BS	KR
191.	Doddamathli	651.48	385	56	P	–(–5)	W,Hp	–(–5)	–(10+)	BS	KR
192.	Sudur	706.27	481	58	P(2)	–(–5)	W,Hp	–(–5)	–(10+)	BS	PR
193.	Chikmathli	343.17	169	40	–(–5)	–(–5)	W,Hp	–(–5)	–(10+)	BS	KR
194.	Adagadi	414.30	379	69	P	–(–5)	W,Hp	–(–5)	–(5–10)	BS	PR
195.	Bilguni	180.27	319	50	P	–(–5)	W,Hp	–(–5)	–(10+)	BS	PR
196.	Gavatetevaru	114.05	179	26	P	–(–5)	W,Hp	–(–5)	–(10+)	BS	PR
197.	Thammadihalli	733.19	706	110	P,M	D	W,Hp	–(–5)	–(10+)	BS	PR
198.	Tevarakoppa	233.10	370	63	–(–5)	–(–5)	W,Hp	–(–5)	–(5–10)	BS	PR
199.	Sirigere	555.10	740	126	P,M	D	W,Hp	PO	–(10+)	BS	PR
200.	Bilvadevarakoppa	175.84	320	48	–(–5)	–(–5)	W,Hp	–(–5)	–(5–10)	BS	KR
201.	Kachikoppa	210.27	328	53	P	–(5–10)	W,Hp	–(–5)	–(10+)	BS	PR
202.	Malalagoppa	205.66			UN-INHABITED						
203.	Saddikoppa	186.25			UN-INHABITED						
204.	Hosur	174.14	311	40	P	–(5–10)	W,Hp	–(–5)	–(5–10)	BS	PR
205.	Siddapura	85.07	9	2	–(–5)	–(5–10)	W	–(–5)	–(5–10)	–(–5)	KR
206.	Yalavalli	214.87			UN-INHABITED						
207.	Kohalli	240.95	2782	482	P(2),M	PHC,FPC	W,Hp	PTO Phone	Sunday	BS	PR
208.	Dagalimane	120.37	6	1	–(–5)	–(–5)	W,Hp	–(–5)	–(–5)	BS	KR
209.	Doddadanavandi	218.20	110	18	P	–(–5)	W,Hp	–(–5)	–(–5)	BS	PR
210.	Ayanur	813.80	2611	435	P(4),M,H	–(–5)	W,Hp	PO	–(–5)	BS	PR
211.	Nagarabhavi	110.24	35	8	–(–5)	–(–5)	W,Hp	–(–5)	–(–5)	BS	PR

DIRECTORY
LAND USE

TALUK : **SHIMOGA**

Nearest Town and distance (in Km.)	Power Supply	Staple Food	Land use (area under different types of land use in hectares and ares)					Remarks including any place of religious, historical or archaeo-logical interest.	Name of Village	L.C. No.
			Forest	Irrigated (by source of irrigation)	Un-irrigated	Culturable waste (including gauchar and groves)	Area not available for cultivation			
12	13	14	15	16	17	18	19	20	2	1
Kumsi–14	EA	Rice Ragi	1910.64	Tk : 34.21 T : 34.21	–	40.47	12.40	N : 3	Maleshankara State Forest	187.
Shimoga–27	EA	Rice Ragi	328.21	Tk : 17.44 T : 17.44	3.62	94.89	75.09	–	Maleshankara	188.
Kumsi–25	EA	Rice Ragi	–	Tk : 36.78 T : 36.78	25.99	343.51	750.00	N : 8	Kudi	189.
Kumsi–22	EA	Rice Ragi	–	Tk : 21.21 T : 21.21	26.00	255.42	1.34	N : 6	Adinakottige	190.
Kumsi–19	EA	Rice Ragi	143.92	Tk : 121.35 T : 121.35	48.71	118.28	219.22	N : 6	Doddamathli	191.
Kumsi–15	EA	Rice Ragi	324.60	Tk : 14.16 T : 14.16	92.12	214.11	61.28	N : 4	Sudur	192.
Kumsi–10	EA	Rice Ragi	–	Tk : 19.97 T : 19.97	27.45	288.52	7.23	N : 10	Chikmathli	193.
Kumsi–7	EA	Rice Ragi	–	Tk : 54.81 T : 54.81	116.72	216.34	26.43	N : 3	Adagadi	194.
Kumsi–9	EA	Rice Ragi	–	Tk : 12.39 T : 12.39	69.44	86.95	11.49	N : 16	Bilguni	195.
Kumsi–13	EA	Rice Ragi	–	Tk : 43.59 T : 43.59	26.53	4.10	39.83	N : 10	Gavatetevaru	196.
Kumsi–8	EA	Rice Ragi	–	Tk : 25.33 T : 25.33	127.14	294.77	285.95	N : 18, T : 1	Thammadihalli	197.
Kumsi–10	EA	Rice Ragi	113.05	Tk : 27.71 T : 27.71	38.59	25.02	28.73	N : 10	Tevarakoppa	198.
Kumsi–12	EA	Rice Ragi	274.60	Tk : 73.95 T : 73.95	87.77	57.23	61.55	N : 10, M : 1 T : 1	Sirigere	199.
Kumsi–15	EA	Rice Ragi	–	Tk : 50.06 T : 50.06	39.37	53.91	32.50	N : 4	Bilvadevarakoppa	200.
Kumsi–12	EA	Rice Ragi	–	Tk : 48.71 T : 48.71	70.78	61.03	29.75	N : 4	Kachikoppa	201.
UN-INHABITED			–	Tk : 42.84 T : 42.84	35.86	115.83	11.13	–	Malalagoppa	202.
UN-INHABITED			–	Tk : 62.12 T : 62.12	75.87	40.63	7.63	–	Saddikoppa	203.
Kumsi–13	EA	Rice Ragi	–	Tk : 54.89 T : 54.89	60.94	44.28	14.03	N : 10	Hosur	204.
Kumsi–8	–	Rice Ragi	–	Tk : 6.48 T : 6.48	11.98	64.85	1.76	–	Siddapura	205.
UN-INHABITED			–	Tk : 88.13 T : 88.13	75.93	41.97	8.84	–	Yalavalli	206.
Kumsi–7	EA	Rice Ragi	–	Tk : 73.31 T : 73.31	73.44	48.06	46.14	N : 26	Kohalli	207.
Kumsi–13	EA	Rice Ragi	–	Tk : 23.16 T : 23.16	38.95	52.74	5.52	N : 6	Dagalimane	208.
Kumsi–5	EA	Rice Ragi	–	Tk : 35.91 T : 35.91	73.14	98.84	10.31	N : 8	Doddadanavandi	209.
Kumsi–8	EA	Rice Ragi	–	Tk : 122.96 T : 122.96	308.32	277.90	104.62	N : 72, M : 1 C : 1, T : 6	Ayanur	210.
Kumsi–10	EA	Rice Ragi	–	Tk : 39.96 T : 39.96	31.82	13.06	25.40	N : 4	Nagarabhavi	211.

VILLAGE AMENITIES AND

TALUK : **SHIMOGA**

L.C. No.	Name of Village	Total area of the Village (in hectares and ares)	Total Population and number of households		Amenities available (if not available within a village, a dash (—) may be shown in the column and next to it in brackets, the distance in broad ranges viz., –5 kms. 5–10 kms. and 10+ kms of the nearest place where the facility is available may be given).						Approach to Village
					Educational	Medical	Drinking Water	Post and Telegraph	Day or days of the market/hat if any	Communi-cations (Bus stop, Railway Station, Waterway)	
1	2	3	4a	4b	5	6	7	8	9	10	11
212.	Sankadevanakoppa	194.04	104	19	–(–5)	–(–5)	W,Hp	–(–5)	–(–5)	BS	PR
213.	Arenakoppa	129.19	379	67	P	–(–5)	W,Hp	–(–5)	–(–5)	BS	PR
214.	Vitagondanakoppa	532.14	568	86	P	–(–5)	W,Hp	–(–5)	–(–5)	BS	PR
215.	Kesavinakatte	583.73	204	21	P	–(5–10)	W,Hp	–(–5)	–(5–10)	BS	PR
216.	Gollarakoppa	331.15				UN-INHABITED					
217.	Hittur	541.92	148	27	P	–(5–10)	W,Hp	–(–5)	–(5–10)	BS	PR
218.	Byranakoppa	264.93	393	64	P	–(–5)	W,Hp	PO	–(5–10)	BS	PR
219.	Ramanagara	324.22	817	127	P,M	–(–5)	W,Hp	–(–5)	–(5–10)	BS	PR
220.	Rampura	158.22	20	2	–(–5)	–(–5)	W,Hp	–(–5)	–(5–10)	BS	PR
221.	Kondajji	235.79				UN-INHABITED					
222.	Israpura	194.16				UN-INHABITED					
223.	Narayanapura	200.90	591	93	P	–(5–10)	W,Hp	–(–5)	–(5–10)	BS	PR
224.	Mallapura	416.51	918	150	P(2),M	–(5–10)	W,Hp	–(–5)	–(5–10)	BS	PR
225.	Suthukote	474.24	74	13	–(–5)	–(5–10)	W,Hp	–(–5)	–(5–10)	BS	PR
226.	Rattehalli	401.32	485	91	P	–(5–10)	W,Hp	–(–5)	–(5–10)	BS	PR
227.	Yadavala	539.96	399	60	P	–(–5)	W,Hp	–(–5)	–(5–10)	BS	PR
228.	Devabalu	506.48	125	19	–(–5)	–(–5)	W,Hp	–(–5)	–(5–10)	BS	PR
229.	Amblikatte	292.00				UN-INHABITED					
230.	Tyajavalli	581.77	936	158	P(2),M	D	W,Hp	PO	–(5–10)	BS	PR
231.	Muduvala	356.10	813	123	P,M	–(–5)	W,Hp	–(–5)	–(5–10)	BS	PR
232.	Gajanur (SF)	3631.07				UN-INHABITED					
Total		**107321.94**	**136222**	**23556**							

Villages fully incorporated in Shimoga Town : Milagatta (309.15; & Srigandada Kaval (46.08)

DIRECTORY
LAND USE

TALUK : **SHIMOGA**

Nearest Town and distance (in Km.)	Power Supply	Staple Food	Land use (area under different types of land use in hectares and ares) Forest	Irrigated (by source of irrigation)	Un-irrigated	Culturable waste (including gauchar and groves)	Area not available for cultivation	Remarks including any place of religious, historical or archaeo-logical interest.	Name of Village	L.C. No.
12	13	14	15	16	17	18	19	20	2	1
Kumsi–8	EA	Rice Ragi	–	Tk : 66.70 T : 66.70	65.54	47.03	14.77	N : 6	Sankadevanakoppa	212.
Kumsi–6	EA	Rice Ragi	–	Tk : 64.98 T : 64.98	33.04	10.52	20.65	N : 4	Arenakoppa	213.
Kumsi–8	EA	Rice Ragi	–	Tk : 50.61 T : 50.61	75.01	395.11	11.41	N : 5.	Vitagondanakoppa	214.
Kumsi–7	EA	Rice Ragi	–	Tk : 129.51 T : 129.51	272.18	168.58	13.46	N : 8	Kesavinakatte	215.
UN-INHABITED			195.22	–	135.29	–	0.64	–	Gollarakoppa	216.
Kumsi–14	EA	Rice Ragi	192.36	–	181.82	142.54	25.20	N : 9	Hittur	217.
Kumsi–14	EA	Rice Ragi	–	Tk : 67.56 T : 67.56	189.73	–	7.64	N : 3	Byranakoppa	218.
Kumsi–10	EA	Rice Ragi	–	Tk : 168.72 T : 168.72	117.61	–	37.89	N : 11, M : 1	Ramanagara	219.
Kumsi–12	EA	Rice Ragi	–	Tk : 45.85 T : 45.85	106.14	3.22	3.01	–	Rampura	220.
UN-INHBITED			–	Tk : 1.80 T : 1.80	228.50	–	5.49	–	Kondajji	221.
UN-INHABITED			–	–	132.47	55.41	6.28	–	Israpura	222.
Kumsi–12	EA	Rice Ragi	5.70	–	97.59	87.55	10.06	N : 8	Narayanapura	223.
Kumsi–11	EA	Rice Ragi	–	–	264.44	50.85	101.22	N : 10	Mallapura	224.
Kumsi–15	EA	Rice Ragi	–	–	169.37	273.82	31.05	N : 12	Suthukote	225.
Kumsi–13	EA	Rice Ragi	–	–	109.65	178.09	113.58	N : 9	Rattehalli	226.
Kumsi–14	EA	Rice Ragi	–	Tk : 50.99 T : 50.99	156.42	307.45	25.10	N : 14	Yadavala	227.
Kumsi–15	EA	Rice Ragi	280.16	Tk : 60.71 T : 60.71	135.94	8.15	21.52	–	Devabalu	228.
UN-INHABITED			140.66	–	80.61	18.42	52.31	–	Amblikatte	229.
Kumsi–14	EA	Rice Ragi	147.97	–	205.71	89.93	138.16	N : 19, M : 1 T : 2	Tyajavalli	230.
Kumsi–12	EA	Rice Ragi	–	Tk : 186.16 T : 186.16	125.65	–	44.29	N : 13	Muduvala	231.
UN-INHABITED			3456.05	We : 16.66 Gc : 18.25 T : 34.91	60.61	–	79.50	–	Gajanur (SF)	232.
				W : 22.24 **We : 239.24** **Gc : 9909.35** **Tk : 6115.38** **R : 88.35**						
			26259.43	**T : 16374.56**	**25118.13**	**22848.98**	**16720.84**		**Total**	

Village fully submerged under water : Choranadehalli (1623.90) & Chittemane (149.25)

SORAB TALUK

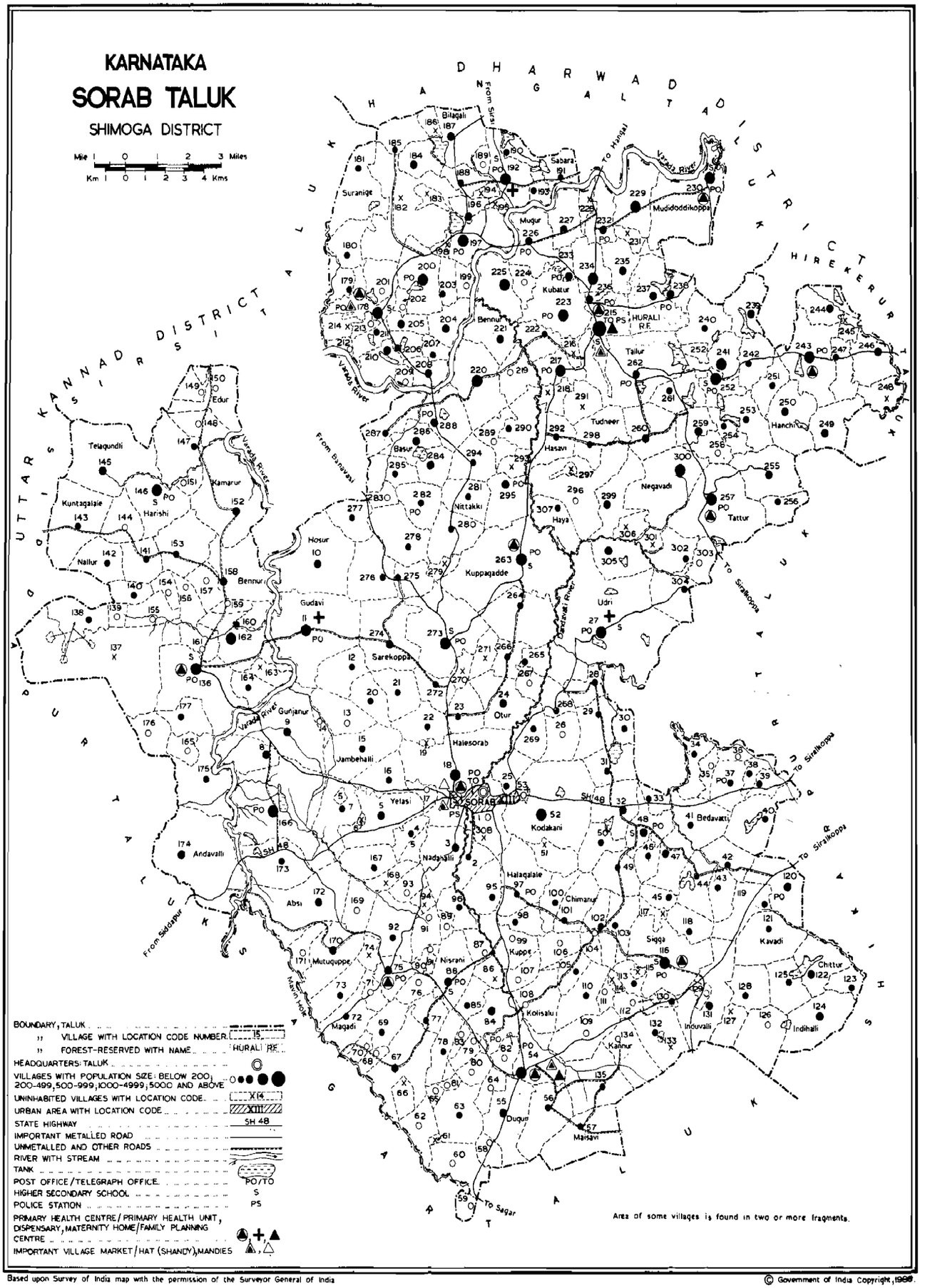

Based upon Survey of India map with the permission of the Surveyor General of India

© Government of India Copyright, 1988.

ALPHABETICAL LIST OF VILLAGES

TALUK : SORAB

Sl. No.	Name of village	1981 Census L.C. No.	Population 1971	Population 1981
1	2	3	4	5
1.	Absi	172	509	600
2.	Agasanahalli	232	672	841
3.	Alahalli	184	509	680
4.	Amachi	59	112	160
5.	Ammagondanakoppa	104	45	50
6.	Anavatti	215	4794	5830
7.	Andavalli	174	773	868
8.	Andige	32	459	553
9.	Ankaravalli	8	428	529
10.	Arekoppa	42	135	238
11.	Aretelagadde	188	238	272
12.	Avalagodu	107	72	32
13.	Badanakatte	291	–	–
14.	Balagodu	74	–	–
15.	Balekoppa	301	–	–
16.	Banadakoppa	85	436	455
17.	Bankavalli	185	285	329
18.	Bankasana	204	520	582
19.	Baragavalli	155	56	89
20.	Barige (Baragi)	63	338	442
21.	Bastikoppa	176	50	29
22.	Basur	286	463	609
23.	Bedavatti	41	300	380
24.	Belavantanakoppa	242	360	433
25.	Bendekoppa	270	–	–
26.	Benniggere (Bennigeri)	244	770	841
27.	Bennur	158	769	968
28.	Bennur	221	591	711
29.	Bettadakurli	299	428	545
30.	Bettadakurli State Forest	296	5	7
31.	Bhadrapura	58	96	114
32.	Bilagali	187	702	729
33.	Bilagalikoppa	186	–	–
34.	Bilagi	269	181	233
35.	Bilavagodu	272	233	269
36.	Bilavani	37	459	469
37.	Bommanahalli	280	432	499
38.	Bommarsikoppa	228	–	–
39.	Boppagondanakoppa	36	78	110
40.	Brahmanavadadodderi	80	125	126
41.	Brahmanavadahole-katte	112	–	14
42.	Brahmanavadainduvalli	129	–	61
43.	Brahmanavadasagadde	111	84	94
44.	Brahmanavadatalebylu	115	–	–
45.	Byrekoppa	98	259	321
46.	B. Hunavalli	133	–	–
47.	Chagatur	210	548	577
48.	Chandraguthi	136	1421	1884
49.	Chandraguthi State Forest	137	–	–
50.	Channapura	33	361	409
51.	Charantihosakoppa	83	25	41
52.	Chatradahalli	39	205	259
53.	Chikkalagodu (Chickalagodu)	147	178	232
54.	Chikkabbur	302	382	395
55.	Chikkachowti	240	299	355
56.	Chikkaiagodu (Chikkaidagodu)	259	740	730
57.	Chikkasavi	119	237	314
58.	Chikkashakuna	25	347	364
59.	Chikkavali (Chaikkavalli)	28	328	388
60.	Chikmakoppa	164	399	450
61.	Chilanur	96	210	260
62.	Chimanur	101	214	271
63.	Chitrahattihalli	23	201	242
64.	Chittur	122	623	777
65.	Chowdikoppa	14	85	116
66.	Dalavaihosakoppa	79	75	117
67.	Devagundikoppa (Devagondikoppa)	61	–	–
68.	Devarahosakoppa	189	–	15
69.	Devastanadahakkalu	236	571	721
70.	Devathikoppa (Devatikoppa)	30	260	284
71.	Dodderikoppa	271	–	–
72.	Dugur	55	338	821
73.	Dwarahalli	227	553	703
74.	Dyavagodu	168	–	–
75.	Dyavanahalli	282	315	327
76.	Edur	150	100	145
77.	Gangavalli	256	354	358
78.	Gangenakoppa (Ganganakoppa)	6	–	–
79.	Gendla	295	469	577
80.	Gerukoppa (Gerukoppe)	35	141	193
81.	Ginivala	249	880	960
82.	Goggehalli	169	31	18
83.	Gudavi	11	1055	1258
84.	Guddekoppa	305	496	524
85.	Guduginakoppa (Gudiganakoppa)	304	384	357
86.	Gummanahalu	248	–	–
87.	Gundasettikoppa	4	184	244
88.	Gunjanur	9	662	791
89.	Halagalale	97	284	330
90.	Halagatta	89	–	2
91.	Halasinakoppa	62	71	101
92.	Halekoppa	214	–	–
93.	Halesorab	18	1334	1922
94.	Hanaji	206	333	395
95.	Hanchi	250	801	748

ALPHABETICAL LIST OF VILLAGES
TALUK : SORAB

Sl. No.	Name of village	1981 Census L.C. No.	Population 1971	Population 1981
1	2	3	4	5
96.	Harangi (Barangi)	243	1067	1228
97.	Haralakoppa (Haralukoppa)	218	–	–
98.	Haralige	171	115	150
99.	Haralikoppa (Huralikoppa)	287	231	274
100.	Harishi	146	907	1047
101.	Harur	49	203	287
102.	Hasavi	292	193	250
103.	Haya	307	428	399
104.	Heche	166	1521	1771
105.	Heggodu	100	203	270
106.	Hesari	128	378	439
107.	Hesarikoppa	127	–	–
108.	Hirale	76	159	155
109.	Hirechowti	239	806	789
110.	Hireidagodu	260	618	733
111.	Hirekalagodu	148	96	127
112.	Hirekasavi	120	613	791
113.	Hiremagadi	255	945	785
114.	Hiremakoppa	163	–	–
115.	Hireshakuna	1	–	151
116.	Hiriyavali	29	230	288
117.	Hodabatte	82	230	197
118.	Holekoppa	60	114	161
119.	Holemarur	175	313	349
120.	Horabailu (Horabylu)	64	197	157
121.	Horabailukoppa (Horabylukoppa)	65	8	11
122.	Horabylu	141	262	273
123.	Hosabale	75	768	808
124.	Hosabale	157	70	50
125.	Hosahalli	222	380	473
126.	Hosakoppa	207	226	288
127.	Hosur	10	597	732
128.	Hunavalli	132	213	281
129.	Hunsavalli	261	252	296
130.	Hunsekoppa	283	21	5
131.	Hurali	237	878	895
132.	Huralikoppa	238	519	605
133.	Indihalli	124	545	618
134.	Induvalli	131	654	672
135.	Jaddihalli	285	172	225
136.	Jade	178	1643	1796
137.	Jademadapura	212	–	11
138.	Jambehalli	15	251	322
139.	Jigarikoppa	213	200	196
140.	Jirlekoppa	43	111	207
141.	Jogihalli	247	251	284
142.	Kachavi	199	133	184
143.	Kadasur	173	408	492
144.	Kaisodi	56	340	424
145.	Kakkarsi	167	250	332
146.	Kaliggere	211	263	397
147.	Kalkoppa (Kallukoppa)	179	242	300
148.	Kallambi	12	184	225
149.	Kamakoppa (Kanakoppa)	53	–	17
150.	Kamalapura	161	88	100
151.	Kamanavalli	241	1016	1021
152.	Kamarur	152	670	806
153.	Kamarur	180	159	298
154.	Kanagodu	87	136	132
155.	Kanahalli	135	392	476
156.	Kanakoppa	303	87	91
157.	Kannur	134	125	185
158.	Kanthanahalli	13	123	163
159.	Kanthanahalli	306	–	–
160.	Kappagalale	95	148	214
161.	Karadigere	17	91	92
162.	Karekoppa (Kerekoppa)	125	419	293
163.	Karjikoppa	109	66	106
164.	Kasaraguppe	92	374	412
165.	Kasavadikoppa	45	228	274
166.	Katavai	177	218	227
167.	Katuvalli (Katavalli)	220	1311	1357
168.	Kattinakere	114	–	–
169.	Katur	293	–	–
170.	Kavadi	121	272	309
171.	Kelaginakiragunsi	91	72	81
172.	Kenchikoppa	149	63	101
173.	Kerehalli	288	822	927
174.	Kerekoppa	275	333	488
175.	Kerekoppa (Karekoppa)	78	234	309
176.	Kodakani	52	1665	2252
177.	Kodambi	138	291	420
178.	Kodanakatte	71	95	112
179.	Kodihalli	235	487	536
180.	Kodikoppa	196	578	672
181.	Kodikoppa	216	–	–
182.	Kolgunsi (Kolagunsi)	40	273	327
183.	Kolisalu	108	93	109
184.	Kondagalale	106	25	13
185.	Koppadahalu	245	–	–
186.	Korakodu	264	401	436
187.	Kotari (Khotari)	117	–	–
188.	Kotekoppa	219	120	146
189.	Kubatur	223	1140	1227
190.	Kuduregani (Kudaregani)	22	280	308
191.	Kulaga	278	240	320
192.	Kulavalli	103	292	352
193.	Kumbatti	102	207	253

ALPHABETICAL LIST OF VILLAGES

TALUK : SORAB

Sl. No.	Name of village	1981 Census L.C. No.	Population 1971	Population 1981
1	2	3	4	5
194.	Kummur	268	266	369
195.	Kumsi	34	316	357
196.	Kunaji	51	–	–
197.	Kundagasavi	118	150	210
198.	Kundagodu	154	10	19
199.	Kuniteppa (Kunitheppa)	251	401	474
200.	Kuntagalale	143	319	371
201.	Kuppagadde	263	2452	2916
202.	Kuppe	99	149	164
203.	Kyasanur	67	639	730
204.	Lakkavalli	225	881	1040
205.	Madapura .T (Madapura Telagadde)	198	–	–
206.	Magadi	72	202	273
207.	Makoppa (Mokoppa)	202	–	21
208.	Maisavi	57	184	230
209.	Malagikurli	267	23	58
210.	Malalagadde	84	747	752
211.	Malalikoppa	123	214	254
212.	Malekoppa (Agrahara Malekoppa)	265	216	244
213.	Mallapura	233	751	945
214.	Mallasamudra	195	–	–
215.	Manamane	44	334	400
216.	Mangalore	153	455	436
217.	Mangapura	201	146	140
218.	Mangarsikoppa	151	95	127
219.	Mannathi (Mannethi)	156	23	66
220.	Marur	2	183	235
221.	Mattighatta (Matighatta)	297	12	–
222.	Mavinaballikoppa	139	141	158
223.	Mayali (Mavali)	48	530	568
224.	Melinakiragunsi (Melinakiragunsi)	90	67	31
225.	Mudagodu	69	356	393
226.	Mudidoddikoppa	230	2376	2694
227.	Mugur	226	710	968
228.	Mutuguppe (Muttuguppe)	170	791	886
229.	Nadahalli	3	679	809
230.	Nadavadadodderi	73	315	432
231.	Nadavadaholekatte	130	164	226
232.	Nallur	142	273	314
233.	Nandigudde	66	–	–
234.	Narasipura	19	–	–
235.	Narchi	140	178	214
236.	Negavadi	300	1022	1175
237.	Nellikoppa	258	36	31
238.	Neralige	234	880	1046
239.	Nisrani (Nisarani)	88	617	771
240.	N. Sagadde (Sagadde)	110	157	213
241.	Nittakki	281	227	275
242.	Nyarsi (Nyrsi)	162	877	1034
243.	Otur	24	521	622
244.	Pura	105	291	270
245.	Pura	160	417	498
246.	Puttanahalli	284	461	598
247.	Ramagondanakoppa	70	109	134
248.	Sabara	191	294	361
249.	Salige	205	430	603
250.	Samanavalli	217	946	1075
251.	Sampagodu (Sampgodu)	277	296	342
252.	Sambapura	159	54	68
253.	Sannamane	81	7	11
254.	Santhagere	50	216	304
255.	Santhakoppa	93	9	12
256.	Sarekoppa	274	550	684
257.	Saremarur	20	259	355
258.	Shadalakoppa	126	42	67
259.	Shakunavalli	192	1727	2018
260.	Shankrikoppa	190	314	362
261.	Shanthapura	183	–	–
262.	Shanuvalli (Shyanavalli)	203	409	479
263.	Siravanthe (Shrivanthe)	86	–	–
264.	Siddihalli	290	321	293
265.	Siddihalli State Forest (Siddihalli Plantation)	289	–	166
266.	Sigga	116	1006	1187
267.	Sindli	144	121	125
268.	Suranige	181	248	404
269.	Suthukote	38	442	478
270.	Talaguppe (Thalaguppe)	294	399	441
271.	Talebylu	113	202	275
272.	Talkalkoppa	77	505	370
273.	Tallur	262	728	932
274.	Tattur (Thathur)	257	1757	2023
275.	Tekkur (Thekkur)	276	279	361
276.	Telagadde	197	1120	1322
277.	Telagadde State Forest	182	–	–
278.	Telagunda	200	871	1007
279.	Telagundli	145	492	631
280.	Tevarteppa (Thevertheppa)	253	310	265

ALPHABETICAL LIST OF VILLAGES

TALUK : SORAB

Sl. No.	Name of village	1981 Census L.C. No.	Population 1971	Population 1981
1	2	3	4	5
281.	Thandige	7	291	393
282.	Thavanandi	273	801	1023
283.	Thavarehalli	16	177	216
284.	Thavarekoppa	46	168	200
285.	Thoravanda	229	1081	1030
286.	Thotlagondanakoppa	266	184	288
287.	Thuilkoppa (Tuilkoppa)	193	182	263
288.	Thyavagodu	21	172	231
289.	Toragondanakoppa (Tavagondanakoppa)	165	99	119
290.	Tirumalapura	308	–	–
291.	Tudnèer (Thudneer)	298	335	437
292.	Tumari (Thumari)	94	–	–
293.	Tumarikoppa (Thumarikoppa)	208	437	531
294.	Udri	27	2630	3056
295.	Ujjanipura (Ujjainipura)	231	–	–
296.	Ulavi	54	1226	1039
297.	Uppalli	26	128	151
298.	Uruganahalli	31	329	421
299.	Uviguddekoppa (Uaiguddekoppa)	279	–	–
300.	Vardikoppa	209	–	10
301.	Veeranapura	68	11	13
302.	Vittalapura	224	149	184
303.	Vrithikoppa (Urithikoppa)	254	429	452
304.	Yalavala	246	457	581
305.	Yalavalli	47	565	589
306.	Yedamate	194	–	–
307.	Yelasi (Yalasi)	5	424	538
308.	Yennekoppa	252	1370	1398

SORAB TALUK (Contd.,)

VILLAGE AMENITIES AND

TALUK : SORAB

L.C. No.	Name of Village	Total area of the Village (in hectares and ares)	Total Population and number of households		Amenities available (if not available within a village, a dash (—) may be shown in the column and next to it in brackets, the distance in broad ranges viz., -5 kms. 5-10 kms. and 10+ kms of the nearest place where the facility is available may be given).						Approach to Village
					Educational	Medical	Drinking Water	Post and Telegraph	Day or days of the market/hat if any	Communi-cations (Bus stop, Railway Station, Waterway)	
1	2	3	4a	4b	5	6	7	8	9	10	11
1.	Hireshakuna	396.05	151	23	-(-5)	-(-5)	W	-(-5)	-(-5)	BS	PR
2.	Marur	246.80	235	38	P	-(-5)	W	-(-5)	-(-5)	BS	KR
3.	Nadahalli	548.20	809	130	P	-(-5)	W	-(-5)	-(-5)	BS	PR
4.	Gundasettikoppa	161.60	244	36	-(-5)	-(-5)	W	-(-5)	-(-5)	BS	PR
5.	Yelasi	764.75	538	89	P,M	-(-5)	W	-(-5)	-(-5)	BS	PR
6.	Gangenakoppa	29.93				UN-INHABITED					
7.	Thandige	474.11	393	64	P	-(5-10)	W	-(-5)	-(5-10)	-(-5)	PR
8.	Ankaravalli	403.87	529	81	P(2)	-(-5)	W	-(-5)	-(5-10)	BS	PR
9.	Gunjanur	979.58	791	140	P	-(-5)	W	-(-5)	-(10+)	-(-5)	PR
10.	Hosur	1021.36	732	121	P(2)	-(-5)	W	-(-5)	-(10+)	-(-5)	KR
11.	Gudavi	1312.11	1258	199	P(2),M	D	W	PO	-(10+)	-(5-10)	KR
12.	Kallambi	378.16	225	32	P	-(-5)	W	-(-5)	-(5-10)	-(-5)	KR
13.	Kanthanahalli	404.02	163	26	P	-(5-10)	W	-(5-10)	-(5-10)	-(-5)	KR
14.	Chowdikoppa	52.16	116	18	-(-5)	-(-5)	W	-(-5)	-(5-10)	-(-5)	KR
15.	Jambehalli	598.99	322	48	-(-5)	-(5-10)	W	-(5-10)	-(5-10)	-(-5)	KR
16.	Thavarehalli	337.19	216	29	P	-(5-10)	W	-(5-10)	-(5-10)	-(-5)	PR
17.	Karadigere	115.93	92	12	-(-5)	-(-5)	W	-(-5)	-(-5)	-(-5)	KR
18.	Halesorab	1334.14	1922	327	P,M	-(-5)	W	-(-5)	-(-5)	BS	PR
19.	Narasipura	18.08				UN-INHABITED					
20.	Saremarur	295.16	355	54	P	-(-5)	W	-(-5)	-(10+)	-(-5)	KR
21.	Thyavagodu	366.02	231	30	P	-(-5)	W	-(-5)	-(5-10)	-(-5)	KR
22.	Kuduregani	363.58	308	44	P	-(-5)	W	-(5-10)	-(-5)	-(-5)	KR
23.	Chitrahattihalli	318.80	242	30	P	-(-5)	W	-(-5)	-(-5)	BS	PR

DIRECTORY
LAND USE

TALUK : **SORAB**

Nearest Town and distance (in Km.)	Power Supply	Staple Food	Land use (area under different types of land use in hectares and ares)					Remarks including any place of religious, historical or archaeo-logical interest.	Name of Village	L.C. No.
			Forest	Irrigated (by source of irrigation)	Un-irrigated	Culturable waste (including gauchar and groves)	Area not available for cultivation			
12	13	14	15	16	17	18	19	20	2	1
Sorab–2	EA	Rice	162.43	Tk : 122.10 T : 122.10	72.99	31.72	6.81	–	Hireshakuna	1.
Sorab–2	EA	Rice	52.67	Tk : 38.75 T : 38.75	56.27	80.04	19.07	N : 3	Marur	2.
Sorab–3	EA	Rice	192.11	Tk : 83.28 T : 83.28	130.24	81.78	60.79	N : 2, M 1	Nadahalli	3.
Sorab–5	–	Rice	43.86	Tk : 24.07 T : 24.07	66.06	17.77	9.84	–	Gundasettikoppa	4.
Sorab–6	–	Rice	118.60	Tk : 149.10 T : 149.10	186.67	272.46	37.92	N : 2	Yelasi	5.
UN-INHABITED			12.61	Tk : 11.88 T : 11.88	4.11	–	1.33	–	Gangenakoppa	6.
Sorab–6	–	Rice	146.42	Tk : 32.95 T : 32.95	47.71	231.88	15.15	–	Thandige	7.
Sorab–10	EA	Rice	55.16	Tk : 52.03 T : 52.03	110.90	162.88	22.90	N : 1	Ankaravalli	8.
Sorab–13	EA	Rice	153.60	Tk : 142.28 T : 142.28	59.93	146.18	477.59	–	Gunjanur	9.
Sorab–12	EA	Rice	–	Tk : 55.64 T : 55.64	230.86	0.89	733.97	–	Hosur	10.
Sorab–13	–	Rice	71.63	Tk : 261.84 T : 261.84	551.20	327.88	99.56	N : 3	Gudavi	11.
Sorab–9	–	Rice	16.42	Tk : 13.64 T : 13.64	148.82	179.74	19.54	–	Kallambi	12.
Sorab–8	–	Rice	223.39	Tk : 19.46 T : 19.46	81.11	61.93	18.13	–	Kanthanahalli	13.
Sorab–14	–	Rice	–	Tk : 6.54 T : 6.54	13.62	30.80	1.20	–	Chowdikoppa	14.
Sorab–8	–	Rice	154.32	Tk : 51.76 T : 51.76	131.49	220.10	41.32	–	Jambehalli	15.
Sorab–7	–	Rice	207.61	Tk : 33.95 T : 33.95	32.89	50.01	12.73	–	Thavarehalli	16.
Sorab–4	–	Rice	–	Tk : 17.41 T : 17.41	23.09	67.07	8.36	–	Karadigere	17.
Sorab–3	EA	Rice	437.13	We : 2.02 Tk : 204.54 T : 206.56	232.08	317.85	140.52	N : 5	Halesorab	18.
UN-INHABITED				Tk : 10.18 T : 10.18	3.97	2.61	1.32	–	Narasipura	19.
Sorab–11	–	Rice	82.72	Tk : 39.83 T : 39.83	77.59	65.40	29.62	–	Saremarur	20.
Sorab–8	–	Rice	135.07	Tk : 28.34 T : 28.34	122.11	24.62	55.88	–	Thyavagodu	21.
Sorab–7	–	Rice	–	Tk : 38.60 T : 38.60	14.71	298.33	11.94	–	Kuduregani	22.
Sorab–5	–	Rice	239.99	Tk : 15.38 T : 15.38	37.54	14.15	11.74	–	Chitrahattihalli	23.

TALUK : **SORAB**

L.C. No.	Name of Village	Total area of the Village (in hectares and ares)	Total Population and number of households		Amenities available (if not available within a village, a dash (—) may be shown in the column and next to it in brackets, the distance in broad ranges viz., –5 kms. 5–10 kms. and 10+ kms of the nearest place where the facility is available may be given).						Approach to Village
					Educational	Medical	Drinking Water	Post and Telegraph	Day or days of the market/hat if any	Communi-cations (Bus stop, Railway Station, Waterway)	
1	2	3	4a	4b	5	6	7	8	9	10	11
24.	Otur	527.62	622	93	P,M	–(–5)	W,Tk	–(–5)	–(–5)	–(–5)	KR
25.	Chikkashakuna	243.40	364	49	–(–5)	–(–5)	W,Tk	–(–5)	–(–5)	BS	PR
26.	Uppalli	327.30	151	25	–(–5)	–(–5)	W	–(–5)	–(–5)	–(–5)	KR
27.	Udri	2447.32	3056	463	P(7),M,H	D	W,Hp,Tk	PO	–(5–10)	BS	PR
28.	Chikkavali	224.09	388	64	P	–(–5)	W	–(–5)	–(5–10)	–(–5)	KR
29.	Hiriyavali	424.11	288	40	P	–(5–10)	W	–(–5)	–(5–10)	–(–5)	KR
30.	Devathikoppa	147.76	284	41	P	–(5–10)	W	–(–5)	–(5–10)	BS	PR
31.	Uruganahalli	383.16	421	57	P	–(5–10)	W	–(–5)	–(5–10)	BS	PR
32.	Andige	436.04	553	99	P	–(5–10)	W,Tk	–(–5)	–(5–10)	BS	PR
33.	Channapura	126.14	409	65	P	–(5–10)	W,Tk	–(–5)	–(5–10)	BS	PR
34.	Kumsi	296.71	357	52	P	–(5–10)	W,Tk	–(–5)	–(10+)	BS	PR
35.	Gerukoppa	155.43	193	24	P	–(–5)	W,Tk	–(–5)	–(–5)	–(–5)	KR
36.	Boppagondanakoppa	68.61	110	14	–(–5)	–(–5)	W,Tk	–(–5)	–(–5)	–(–5)	KR
37.	Bilavani	326.25	469	88	P,M	–(–5)	W,Tk,Hp	PO	–(–5)	BS	PR
38.	Suthukote	157.56	478	81	P	–(–5)	W,Tk,Hp	–(–5)	–(–5)	BS	PR
39.	Chatradahalli	226.87	259	37	P	–(–5)	W,Tk	–(–5)	–(–5)	BS	PR
40.	Kolgunsi	486.42	327	43	P	–(–5)	W,Tk	–(–5)	–(–5)	–(–5)	PR
41.	Bedavatti	468.83	380	73	P	–(5–10)	W,Tk	–(–5)	–(5–10)	BS	PR
42.	Arekoppa	282.11	238	33	P	–(–5)	W,Tk,Hp	–(–5)	–(–5)	–(–5)	KR
43.	Jirlekoppa	229.17	207	30	P	–(–5)	W,Tk,Hp	–(–5)	–(–5)	–(–5)	KR
44.	Manamane	356.20	400	61	P,M	–(–5)	W,Tk	–(5–10)	–(10+)	–(5–10)	KR
45.	Kasavadikoppa	125.00	274	32	P	–(–5)	W,Tk	–(5–10)	–(10+)	–(5–10)	KR
46.	Thavarekoppa	186.46	200	27	P	–(5–10)	W	–(–5)	–(5–10)	–(–5)	KR
47.	Yalavalli	366.04	589	90	P	–(5–10)	W,Tk	–(–5)	–(5–10)	–(–5)	KR
48.	Mayali	332.83	568	87	P,M,H	–(5–10)	W,Tk,Hp	PO	–(5–10)	BS	PR

DIRECTORY
LAND USE

TALUK : **SORAB**

Nearest Town and distance (in Km.)	Power Supply	Staple Food	Land use (area under different types of land use in hectares and ares)					Remarks including any place of religious, historical or archaeo-logical interest.	Name of Village	L.C. No.
			Forest	Irrigated (by source of irrigation)	Un-irrigated	Culturable waste (including gauchar and groves)	Area not available for cultivation			
12	13	14	15	16	17	18	19	20	2	1
Sorab–5	–	Rice	151.58	Tk : 69.49 T : 69.49	43.32	239.42	23.81	–	Otur	24.
Sorab–1	EA	Rice	–	Tk : 67.78 T : 67.78	41.08	122.34	12.20	–	Chikkashakuna	25.
Sorab–7	–	Rice	–	Tk : 39.61 T : 39.61	33.09	245.50	9.10	–	Uppalli	26.
Sorab–9	EA	Rice	714.95	We : 2.02 Tk : 473.34 T : 475.36	1036.72	8.92	211.37	N : 4, T : 1 **A–I**	Udri	27.
Sorab–9	–	Rice	–	Tk : 60.15 T : 60.15	107.91	43.05	12.98	–	Chikkavali	28.
Sorab–9	–	Rice	29.04	Tk : 88.51 T : 88.51	111.96	177.86	16.74	–	Hiryavali	29.
Sorab–8	EA	Rice	–	Tk : 36.90 T : 36.90	73.58	37.12	0.16	–	Devathikoppa	30.
Sorab–8	EA	Rice	52.28	Tk : 30.65 T : 30.65	200.54	92.46	7.23	–	Uruganahalli	31.
Sorab–6	EA	Rice	102.95	Tk : 93.77 T : 93.77	148.65	59.19	31.48	N : 2, T : 1	Andige	32.
Sorab–7	EA	Rice	18.45	Tk : 48.96 T : 48.96	23.78	13.27	21.68	N : 3, M : 1	Channapura	33.
Sorab–8	–	Rice	–	Tk : 74.60 T : 74.60	35.55	150.72	35.84	–	Kumsi	34.
Siralkoppa–5	–	Rice	–	Tk : 45.89 T : 45.89	7.44	88.62	13.48	–	Gerukoppa	35.
Siralkoppa–5	–	Rice	–	Tk : 37.58 T : 37.58	8.40	13.52	9.11	–	Boppagondana-koppa	36.
Siralkoppab–3	–	Rice	–	Tk : 59.47 T : 59.47	70.16	186.70	9.92	–	Bilavali	37.
Siralkoppa–3	EA	Rice	–	Tk : 75.59 T : 75.59	9.66	48.35	23.96	–	Suthukote	38.
Siralkoppa–2	–	Rice	–	Tk : 137.97 T : 137.97	24.28	17.08	47.54	–	Chatradahalli	39.
Siralkoppa–3	EA	Rice	95.17	Tk : 82.76 T : 82.76	21.92	253.54	33.03	–	Kolgunsi	40.
Sorab–10	–	Rice	171.39	Tk : 113.54 T : 113.54	84.84	51.95	47.11	–	Bedavathi	41.
Sorab–14	–	Rice	–	Tk : 52.93 T : 52.93	80.80	124.08	24.30	–	Arekoppa	42.
Sorab–15	–	Rice	–	Tk : 52.13 T : 52.13	63.86	99.18	14.00	–	Jirlekoppa	43.
Sorab–16	–	Rice	–	Tk : 124.60 T : 124.60	70.44	104.99	56.17	–	Manamane	44.
Sorab–17	–	Rice	8.11	Tk : 34.10 T : 34.10	40.03	28.59	14.17	–	Kasavadikoppa	45.
Sorab–12	–	Rice	28.57	Tk : 45.27 T : 45.27	47.55	52.94	12.13	–	Thavarekere	46.
Sorab–8	EA	Rice	–	Tk : 126.70 T : 126.70	116.69	74.56	48.09	–	Yalavalli	47.
Sorab–8	EA	Rice	–	Tk : 140.16 T : 140.16	84.83	58.42	49.42	N : 4, M : 1	Mayali	48.

TALUK : **SORAB**

L.C. No.	Name of Village	Total area of the Village (in hectares and ares)	Total Population and number of households		Amenities available (if not available within a village, a dash (—) may be shown in the column and next to it in brackets, the distance in broad ranges viz., –5 kms. 5–10 kms. and 10+ kms of the nearest place where the facility is available may be given).						Approach to Village
					Educational	Medical	Drinking Water	Post and Telegraph	Day or days of the market/hat if any	Communi-cations (Bus stop, Railway Station, Waterway)	
1	2	3	4a	4b	5	6	7	8	9	10	11
49.	Marur	362.43	287	33	–(–5)	–(5–10)	W,Tk	–(–5)	–(5–10)	–(–5)	KR
50.	Santhagere	280.52	304	38	P	–(5–10)	W	–(–5)	–(5–10)	–(–5)	KR
51.	Kunaji	261.56				UN-INHABITED					
52.	Kodakani	1381.99	2252	326	P	–(–5)	W	–(–5)	–(–5)	BS	PR
53.	Kamakoppa	22.51	17	2	–(–5)	–(–5)	W	–(–5)	–(–5)	BS	KR
54.	Ulavi	456.39	1039	183	P(3),M	PHC, FPC	W,Hp	PO Phone	Wednesday	BS	PR
55.	Dugur	544.86	821	139	P	–(–5)	W,Hp	–(–5)	–(–5)	BS	PR
56.	Kaisodi	593.93	424	63	P	–(–5)	W	–(–5)	–(–5)	–(–5)	KR
57.	Maisavi	696.07	230	32	P	–(–5)	W	–(–5)	–(–5)	–(–5)	KR
58.	Bhadrapura	133.67	114	16	–(–5)	–(–5)	W,Hp	–(–5)	–(–5)	–(–5)	PR
59.	Amachi	138.23	160	31	–(–5)	–(5–10)	W	–(–5)	–(5–10)	BS	PR
60.	Holekoppa	397.78	161	20	–(–5)	–(5–10)	W	–(–5)	–(5–10)	–(–5)	KR
61.	Devagundikoppa	21.07				UN-INHABITED					
62.	Halasinakoppa	311.94	101	10	–(–5)	–(–5)	W	–(–5)	–(–5)	–(–5)	KR
63.	Barige	501.29	442	60	P	–(–5)	W	–(–5)	–(–5)	–(–5)	KR
64.	Horabailu	163.66	157	33	P	–(–5)	W	–(–5)	–(–5)	–(–5)	PR
65.	Horabailukoppa	59.41	11	2	–(–5)	–(–5)	W	–(–5)	–(–5)	–(–5)	KR
66.	Nandigudde	149.22				UN-INHABITED					
67.	Kyasanur	804.06	730	123	P	–(5–10)	W,Hp	–(–5)	–(5–10)	–(–5)	PR
68.	Veeranapura	95.20	13	2	–(–5)	–(5–10)	W	–(–5)	–(5–10)	–(–5)	KR
69.	Mudagodu	266.73	393	66	P	–(–5)	W,Hp	–(–5)	–(5–10)	–(–5)	KR
70.	Ramagondanakoppa	112.79	134	16	P	–(5–10)	W	–(–5)	–(10+)	–(–5)	PR
71.	Kodanakatte	157.28	112	21	–(–5)	–(–5)	W	–(–5)	–(5–10)	BS	PR
72.	Magadi	425.67	273	41	P	–(–5)	W	–(–5)	–(10+)	BS	PR

DIRECTORY
LAND USE

TALUK : **SORAB**

Nearest Town and distance (in Km.)	Power Supply	Staple Food	Land use (area under different types of land use in hectares and ares) Forest	Irrigated (by source of irrigation)	Un-irrigated	Culturable waste (including gauchar and groves)	Area not available for cultivation	Remarks including any place of religious, historical or archaeo-logical interest.	Name of Village	L.C. No.
12	13	14	15	16	17	18	19	20	2	1
Sorab–8	–	Rice	14.67	Tk : 43.90 T : 43.90	185.27	111.17	7.42	–	Marur	49.
Sorab–6	–	Rice	152.31	Tk : 41.46 T : 41.46	76.51	–	10.24	–	Santhagere	50.
UN-INHABITED			169.53	Tk : 34.36 T : 34.36	48.45	6.05	3.17	–	Kunaji	51.
Sorab–2	EA	Rice	760.08	Tk : 169.02 T : 169.02	233.72	215.36	3.81	N : 12, **A–II**	Kodakani	52.
Sorab–3	–	Rice	–	Tk : 2.63 T : 2.63	4.05	14.45	1.38	–	Kamakoppa	53.
Sorab–13	EA	Rice	102.02	Tk : 73.03 T : 73.03	69.48	173.08	38.78	N : 15, M : 2 C : 1	Ulavi	54.
Sorab–14	–	Rice	172.65	Tk : 103.29 T : 103.29	18.79	140.67	109.46	–	Dugur	55.
Sorab–16	–	Rice	250.20	Tk : 71.62 T : 71.62	78.37	179.67	14.07	–	Kaisodi	56.
Sorab–16	–	Rice	354.84	Tk : 42.74 T : 42.74	39.87	212.48	46.14	–	Maisavi	57.
Sorab–16	–	Rice	56.24	Tk : 6.71 T : 6.71	24.92	43.89	1.91	–	Bhadrapura	58.
Sorab–10	EA	Rice	–	Tk : 15.26 T : 15.26	5.56	82.77	34.64	N : 4	Amachi	59.
Sagar–12	–	Rice	321.64	Tk : 8.04 T : 8.04	33.53	28.03	6.54	–	Holekoppa	60.
UN-INHABITED			–	–	8.55	11.96	0.56	–	Devagundikoppa	61.
Sagar–15	–	Rice	–	Tk : 45.95 T : 45.95	7.21	247.55	11.23	–	Halasinakoppa	62.
Sorab–12	EA	Rice	167.33	Tk : 42.58 T : 42.58	15.46	63.99	211.93	N : 4, M : 1	Barige	63.
Sorab–16	EA	Rice	–	Tk : 21.18 T : 21.18	0.91	42.34	99.23	N : 5, M : 1	Horabailu	64.
Sorab–17	EA	Rice	–	Tk : 6.49 T : 6.49	6.16	33.60	13.16	–	Horabailukoppa	65.
UN-INHABITED			81.69	–	21.36	18.73	27.44	–	Nandigudde	66.
Sorab–16	EA	Rice	61.62	Tk : 80.14 T : 80.14	38.30	426.81	197.19	N : 5	Kyasanur	67.
Sorab–16	–	Rice	42.56	Tk : 15.00 T : 15.00	6.98	17.10	13.56	–	Veeranapura	68.
Sorab–13	EA	Rice	40.12	Tk : 31.69 T : 31.69	15.94	110.29	68.69	–	Mudagodu	69.
Sorab–18	–	Rice	19.31	Tk : 23.20 T : 23.20	–	56.94	13.34	–	Ramagondana-koppa	70.
Sorab–10	EA	Rice	–	Tk : 18.86 T : 18.86	11.52	80.57	46.33	–	Kodanakatte	71.
Sorab–11	EA	Rice	85.80	Tk : 63.88 T : 63.88	20.50	94.10	161.39	–	Magadi	72.

TALUK : **SORAB**

L.C. No.	Name of Village	Total area of the Village (in hectares and ares)	Total Population and number of households		Amenities available (if not available within a village, a dash (—) may be shown in the column and next to it in brackets, the distance in broad ranges viz., –5 kms. 5–10 kms. and 10+ kms of the nearest place where the facility is available may be given).						Approach to Village
					Educational	Medical	Drinking Water	Post and Telegraph	Day or days of the market/hat if any	Communi-cations (Bus stop, Railway Station, Waterway)	
1	2	3	4a	4b	5	6	7	8	9	10	11
73.	Nadavadadodderi	351.92	432	77	P	–(–5)	W	–(–5)	–(10+)	–(–5)	PR
74.	Balagodu	116.14				UN-INHABITED					
75.	Hosabale	271.02	808	157	P,M	PHU	W,Hp	PO	–(5–10)	BS	PR
76.	Hirale	202.13	155	30	–(–5)	–(–5)	W,Hp	–(–5)	–(10+)	BS	PR
77.	Talkalkoppa	204.03	370	68	P	–(–5)	W	–(–5)	–(10+)	–(–5)	PR
78.	Kerekoppa	296.39	309	56	P	–(–5)	W	–(–5)	–(10+)	–(–5)	KR
79.	Dalavaihosakoppa	144.56	117	15	–(–5)	–(–5)	W	–(–5)	–(10+)	BS	PR
80.	Brahmanavadadodderi	161.52	126	25	–(–5)	–(–5)	W	–(–5)	–(–5)	–(–5)	PR
81.	Sannamane	49.82	11	2	–(–5)	–(–5)	W	–(–5)	–(–5)	–(–5)	KR
82.	Hodabatte	152.03	197	37	–(–5)	–(–5)	W	–(–5)	–(–5)	BS	PR
83.	Charantihosakoppa	73.20	41	8	–(–5)	–(–5)	W	–(–5)	–(–5)	BS	PR
84.	Malalagadde	490.37	752	137	P(2),M	–(–5)	W,Hp	PO	–(–5)	BS	PR
85.	Banadakoppa	188.94	455	81	P	–(–5)	W	–(–5)	–(–5)	BS	PR
86.	Siravanthe	153.67				UN-INHABITED					
87.	Kanagodu	146.89	132	18	–(–5)	–(–5)	W	–(–5)	–(5–10)	–(–5)	KR
88.	Nisrani	482.96	771	126	P,M,H	–(5–10)	W,Hp	PO	–(5–10)	BS	PR
89.	Halagatta	78.57	2	1	–(–5)	–(–5)	W	–(–5)	–(5–10)	–(–5)	KR
90.	Melinakiragunsi	100.73	31	4	–(–5)	–(–5)	W	–(–5)	–(5–10)	–(–5)	PR
91.	Kelaginakiragunsi	269.07	81	9	–(–5)	–(–5)	W	–(–5)	–(5–10)	–(–5)	PR
92.	Kasaraguppe	536.13	412	67	P	–(–5)	W	–(–5)	–(5–10)	–(–5)	PR
93.	Santhakoppa	181.99	12	1	–(–5)	–(–5)	W	–(–5)	–(5–10)	–(–5)	KR
94.	Tumari	89.77				UN-INHABITED					
95.	Kappagalale	332.94	214	31	P	–(5–10)	W	–(–5)	–(5–10)	–(–5)	PR
96.	Chilanur	238.57	260	37	P	–(–5)	W	–(–5)	–(5–10)	–(–5)	PR

DIRECTORY
LAND USE

TALUK : **SORAB**

Nearest Town and distance (in Km.)	Power Supply	Staple Food	Land use (area under different types of land use in hectares and ares)					Remarks including any place of religious, historical or archaeo-logical interest.	Name of Village	L.C. No.
			Forest	Irrigated (by source of irrigation)	Un-irrigated	Culturable waste (including gauchar and groves)	Area not available for cultivation			
12	13	14	15	16	17	18	19	20	2	1
Sorab–11	–	Rice	–	Tk : 59.07 T : 59.07	15.03	104.78	173.04	–	Nadavadadodderi	73.
UN-INHABITED			–	Tk : 24.86 T : 24.86	67.31	22.06	1.91	–	Balagodu	74.
Sorab–9	EA	Rice	–	Tk : 29.78 T : 29.78	19.19	159.53	62.52	N : 8, M : 2	Hosabale	75.
Sorab–12	EA	Rice	–	Tk : 28.04 T : 28.04	0.98	71.66	101.45	N : 3, T : 1	Hirale	76.
Sorab–11	EA	Rice	138.83	Tk : 15.89 T : 15.89	6.85	3.95	38.51	N : 3, M : 1	Talkalkoppa	77.
Sorab–12	EA	Rice	12.21	Tk : 38.90 T : 38.90	11.44	135.75	98.09	N : 1, M : 1	Kerekoppa	78.
Sorab–12	EA	Rice	–	Tk : 20.32 T : 20.32	2.32	43.16	78.76	–	Dalavaihosakoppa	79.
Sorab–16	EA	Rice	–	Tk : 12.84 T : 12.84	1.67	90.60	56.41	–	Brahmanavada-dodderi	80.
Sorab–17	–	Rice	–	Tk : 5.21 T : 5.21	1.62	42.83	0.16	–	Sannamane	81.
Sorab–14	EA	Rice	–	Tk : 23.59 T : 23.59	–	79.73	48.71	N : 2	Hodabatte	82.
Sorab–11	–	Rice	–	Tk : 12.66 T : 12.66	2.33	48.20	10.01	–	Charantihosakoppa	83.
Sorab–12	EA	Rice	–	Tk : 99.68 T : 99.68	7.85	166.24	216.60	N : 6, M : 1 T : 1	Malalagadde	84.
Sorab–18	EA	Rice	21.62	Tk : 29.72 T : 29.72	16.92	111.31	9.37	–	Banadakoppa	85.
UN-INHABITED			25.59	Tk : 16.22 T : 16.22	58.54	45.23	8.09	–	Siravanthe	86.
Sorab–12	–	Rice	44.91	Tk : 30.38 T : 30.38	32.47	27.89	11.24	–	Kanagodu	87.
Sorab–13	EA	Rice	14.09	Tk : 72.53 T : 72.53	167.88	210.94	17.52	N : 8, M : 2 T : 1	Nisrani	88.
Sorab–10	–	Rice	–	Tk : 27.41 T : 27.41	26.04	20.45	4.67	–	Halagatta	89.
Sorab–11	–	Rice	–	Tk : 20.13 T : 20.13	6.55	25.85	48.20	N : 3	Melinakiragunsi	90.
Sorab–10	–	Rice	19.97	Tk : 33.27 T : 33.27	41.33	50.82	123.68	N : 2	Kelaginakiragunsi	91.
Sorab–11	EA	Rice	249.89	Tk : 74.52 T : 74.52	19.87	87.76	104.09	N : 2	Kasaraguppe	92.
Sorab–8	–	Rice	–	Tk : 16.51 T : 16.51	5.41	147.41	12.66	–	Santhakoppa	93.
UN-INHABITED			66.48	Tk : 14.16 T : 14.16	3.11	–	6.02	–	Tumari	94.
Sorab–6	–	Rice	124.88	Tk : 34.08 T : 34.08	8.22	85.48	80.28	–	Kappagalale	95.
Sorab–5	EA	Rice	83.39	We : 1.22 Tk : 41.72 T : 42.94	52.64	49.25	10.35	–	Chilanur	96.

TALUK : **SORAB**

L.C. No.	Name of Village	Total area of the Village (in hectares and ares)	Total Population and number of households		Amenities available (if not available within a village, a dash (—) may be shown in the column and next to it in brackets, the distance in broad ranges viz., –5 kms. 5–10 kms. and 10+ kms of the nearest place where the facility is available may be given).						Approach to Village
					Educational	Medical	Drinking Water	Post and Telegraph	Day or days of the market/hat if any	Communi-cations (Bus stop, Railway Station, Waterway)	
1	2	3	4a	4b	5	6	7	8	9	10	11
97.	Halagalale	601.26	330	43	P	–(–5)	W,Hp	PO	–(–5)	BS	PR
98.	Byrekoppa	187.64	321	49	P	–(5–10)	W,Hp	–(–5)	–(5–10)	BS	PR
99.	Kuppe	375.87	164	24	P	–(5–10)	W	–(–5)	–(5–10)	BS	PR
100.	Heggodu	263.85	270	44	P	–(5–10)	W,Hp	–(–5)	–(5–10)	–(–5)	KR
101.	Chimanur	370.88	271	39	–(–5)	–(5–10)	W	–(–5)	–(5–10)	–(–5)	KR
102.	Kumbatti	283.44	253	42	P	–(–5)	W,Hp	–(–5)	–(5–10)	–(–5)	KR
103.	Kulavalli	298.64	352	52	–(–5)	–(–5)	W	–(–5)	–(5–10)	–(–5)	KR
104.	Ammagondanakoppa	123.84	50	5	–(–5)	–(5–10)	W	–(–5)	–(5–10)	–(–5)	KR
105.	Pura	216.03	270	52	P	–(–5)	W	–(–5)	–(–5)	–(–5)	KR
106.	Kondagalale	248.21	13	4	–(–5)	–(–5)	W	–(–5)	–(–5)	–(–5)	KR
107.	Avalagodu	186.78	32	9	–(–5)	–(–5)	W	–(–5)	–(–5)	–(–5)	PR
108.	Kolisalu	450.19	109	21	–(–5)	–(–5)	W	–(–5)	–(–5)	BS	PR
109.	Karjikoppa	470.59	106	21	–(–5)	–(–5)	W	–(–5)	–(–5)	–(–5)	KR
110.	N. Sagadde	422.73	213	33	P	–(–5)	W	–(–5)	–(–5)	–(–5)	KR
111.	Brahmanavadasagadde	82.76	94	13	–(–5)	–(–5)	W	–(–5)	–(–5)	–(–5)	KR
112.	Brahmanavada Hole-katte	130.47	14	2	–(–5)	–(–5)	W	–(–5)	–(–5)	–(–5)	KR
113.	Talebylu	183.38	275	42	P	–(–5)	W	–(–5)	–(5–10)	BS	PR
114.	Kattinakere	41.93				UN-INHABITED					
115.	Brahmanavadatalebylu				Area included in 'Talebylu' L.C. No. 113						
116.	Sigga	912.16	1187	186	P,M,H	PHU	W,Hp	PO	–(5–10)	BS	PR
117.	Kotari	111.49				UN-INHABITED					
118.	Kundagasavi	255.86	210	30	P	–(–5)	W	–(–5)	–(5–10)	–(–5)	KR
119.	Chikkasavi	408.62	314	39	P	–(–5)	W	–(–5)	–(–5)	–(–5)	PR
120.	Hirekasavi	498.95	791	123	P(2),M	–(–5)	W,Hp	PO	–(–5)	BS	PR

DIRECTORY
LAND USE

TALUK : **SORAB**

Nearest Town and distance (in Km.)	Power Supply	Staple Food	Land use (area under different types of land use in hectares and ares)					Remarks including any place of religious, historical or archaeo-logical interest	Name of Village	L.C. No.
			Forest	Irrigated (by source of irrigation)	Un-irrigated	Culturable waste (including gauchar and groves)	Area not available for cultivation			
12	13	14	15	16	17	18	19	20	2	1
Sorab–5	EA	Rice	258.31	Tk : 62.62 T : 62.62	14.64	103.72	161.97	N : 4	Halagalale	97.
Sorab–6	EA	Rice	–	Tk : 38.62 T : 38.62	12.62	37.78	98.62	–	Byrekoppa	98.
Sorab–6	EA	Rice	138.65	–	95.12	62.71	79.39	–	Kuppe	99.
Sorab–12	EA	Rice	–	Tk : 35.06 T : 35.06	13.55	112.67	102.57	N : 4	Heggodu	100.
Sorab–8	EA	Rice	27.80	Tk : 63.43 T : 63.43	13.15	189.60	76.90	M : 1	Chimanur	101.
Sorab–10	EA	Rice	119.17	Tk : 29.19 T : 29.19	21.13	48.64	65.31	–	Kumbatti	102.
Sorab–10	EA	Rice	143.13	Tk : 37.49 T : 37.49	16.01	34.04	67.97	–	Kulavalli	103.
Sorab–10	EA	Rice	87.61	Tk : 16.92 T : 16.92	5.53	6.79	6.99	N : 1, M : 1	Ammagondana-a koppa	104.
Sorab–11	EA	Rice	–	Tk : 30.77 T : 30.77	19.39	133.35	32.52	A–III	Pura	105.
Sorab–8	–	Rice	91.62	Tk : 29.46 T : 29.46	7.84	89.69	29.60	–	Kondagalale	106.
Sorab–10	–	Rice	–	Tk : 10.26 T : 10.26	7.51	164.95	4.06	–	Avalagodu	107.
Sorab–15	–	Rice	71.28	Tk : 69.70 T : 69.70	30.30	134.68	144.50	–	Kolisalu	108.
Sorab–15	–	Rice	259.17	Tk : 51.21 T : 51.21	31.53	76.95	51.73	–	Karjikoppa	109.
Sorab–15	–	Rice	257.19	Tk : 23.96 T : 23.96	52.81	75.75	13.02	–	N . Sagadde	110.
Sorab–15	–	Rice	–	Tk : 17.31 T : 17.31	34.46	18.72	12.27	–	Brahmanavadasagadde	111.
Sorab–10	–	Rice	18.11	Tk : 17.11 T : 17.11	19.24	69.23	6.78	–	Brahmanavada Hole-katte	112.
Siralkoppa–10	–	Rice	27.92	Tk : 24.23 T : 24.23	24.10	101.47	5.66	–	Talebylu	113.
UN-INHABITED			–	Tk : 12.24 T : 12.24	16.57	9.55	3.57	–	Kattinakere	114.
Area included in 'Talebylu'		L.C. No.113							Brahmanavadatale-bylu	115.
Siralkoppa–8	EA	Rice	388.02	Tk : 120.95 T : 120.95	195.66	169.09	38.44	N : 3, M : 1	Sigga	116.
UN-INHABITED			–	Tk : 14.88 T : 14.88	40.48	51.35	4.78	–	Kotari	117.
Siralkoppa–9	–	Rice	–	Tk : 34.57 T : 34.57	63.72	142.72	14.85	–	Kundagasavi	118.
Siralkoppa–5	EA	Rice	161.95	Tk : 50.70 T : 50.70	25.13	137.17	33.67	–	Chikkasavi	119.
Siralkoppa–3	EA	Rice	–	W : 0.63 Tk : 157.78 T : 158.41	42.65	258.73	39.16	N : 5	Hirekasavi	120.

TALUK : **SORAB**

L.C. No.	Name of Village	Total area of the Village (in hectares and ares)	Total Population and number of households		Amenities available (if not available within a village, a dash (—) may be shown in the column and next to it in brackets, the distance in broad ranges, viz., –5 kms. 5–10 kms. and 10+ kms of the nearest place where the facility is available may be given).						Approach to Village
					Educational	Medical	Drinking Water	Post and Telegraph	Day or days of the market/hat if any	Communi-cations (Bus stop, Railway Station, Waterway)	
1	2	3	4a	4b	5	6	7	8	9	10	11
121.	Kavadi	590.96	309	49	P	–(–5)	W,Hp	–(–5)	–(–5)	BS	PR
122.	Chittur	446.49	777	114	P	–(–5)	W	–(–5)	–(–5)	–(–5)	KR
123.	Malalikoppa	161.18	254	45	P	–(–5)	W,Hp	–(–5)	–(5–10)	–(–5)	KR
124.	Indihalli	640.18	618	92	P	–(–5)	W,Hp	–(–5)	–(–5)	–(–5)	KR
125.	Karekoppa	379.48	293	39	P	–(5–10)	W,Hp	–(–5)	–(5–10)	–(–5)	KR
126.	Shadalakoppa	513.57	67	8	–(–5)	–(–5)	W,Hp	–(–5)	–(5–10)	–(–5)	KR
127.	Hesarikoppa	197.44			UN-INHABITED						
128.	Hesari	363.65	439	60	P	–(–5)	W,Hp	–(–5)	–(5–10)	–(–5)	KR
129.	Brahmanavadainduvalli	64.05	61	14	–(–5)	–(–5)	W	–(–5)	–(5–10)	–(–5)	KR
130.	Nadavadholekatte	120.85	226	29	P	–(–5)	W,Hp	–(–5)	–(5–10)	BS	PR
131.	Induvalli	808.49	672	93	P,M	–(–5)	W,Hp	–(–5)	–(5–10)	BS	PR
132.	Hunavalli	460.83	281	42	P	–(–5)	W	–(–5)	–(5–10)	BS	PR
133.	B. Hunavalli	Area included in 'Hunavalli' village of L.C. No. 132									
134.	Kannur	471.99	185	20	P	–(–5)	W	–(–5)	–(–5)	–(–5)	PR
135.	Kanahalli	653.79	476	73	P	–(–5)	W	–(–5)	–(–5)	–(–5)	KR
136.	Chandraguthi	1070.22	1884	342	P(3),M,H	PHU	W,Tk	PO	–(10+)	BS	PR
137.	Chandraguti State Forest	1831.07			UN-INHABITED						
138.	Kodambi	478.65	420	62	P	–(–5)	W,Tk	–(–5)	–(10+)	–(–5)	KR
139.	Mavinaballikoppa	84.24	158	22	–(5–10)	–(5–10)	Tk	–(5–10)	–(10+)	–(5–10)	KR
140.	Narchi	194.16	214	31	–(–5)	–(5–10)	Tk	–(–5)	–(10+)	–(5–10)	KR
141.	Horabylu	327.15	273	48	P	–(–5)	W	–(–5)	–(10+)	–(–5)	KR
142.	Nallur	378.22	314	51	P	–(–5)	W	–(–5)	–(10+)	–(5–10)	KR
143.	Kuntagalale	800.87	371	58	P	–(–5)	W	–(5–10)	–(10+)	–(5–10)	KR
144.	Sindli	326.31	125	19	–(–5)	–(5–10)	Tk	–(–5)	–(10+)	–(5–10)	KR

DIRECTORY
LAND USE

TALUK : **SORAB**

Nearest Town and distance (in Km.)	Power Supply	Staple Food	Land use (area under different types of land use in hectares and ares) Forest	Irrigated (by source of irrigation)	Un-irrigated	Culturable waste (including gauchar and groves)	Area not available for cultivation	Remarks including any place of religious, historical or archaeological interest.	Name of Village	L.C. No.
12	13	14	15	16	17	18	19	20	2	1
Siralkoppa–4	EA	Rice	175.85	Tk : 97.64 T : 97.64	17.75	271.04	28.68	N : 4	Kavadi	121.
Siralkoppa–5	EA	Rice	–	Tk : 139.99 T : 139.99	21.23	226.11	59.16	N : 4	Chittur	122.
Siralkoppa–8	EA	Rice	–	Tk : 74.26 T : 74.26	6.37	54.19	26.36	N : 3, M : 1	Malalikoppa	123.
Siralkoppa–15	–	Rice	–	Tk : 176.96 T : 176.96	168.23	251.06	43.93	–	Indihalli	124.
Siralkoppa–8	–	Rice	–	Tk : 61.99 T : 61.99	12.24	272.59	32.66	–	Karekoppa	125.
Siralkoppa–10	–	Rice	107.65	–	14.16	223.80	167.96	–	Shadalakoppa	126.
UN-INHABITED			141.41	Tk : 19.76 T : 19.76	10.36	–	25.91	–	Hesarikoppa	127.
Siralkoppa–8	EA	Rice	143.94	Tk : 63.66 T : 63.66	32.46	64.58	59.01	–	Hesari	128.
Siralkoppa–10	–	Rice	21.44	Tk : 17.87 T : 17.87	1.50	–	23.24	–	Brahmanavadainduvalli	129.
Siralkoppa–10	–	Rice	8.72	Tk : 17.26 T : 17.26	54.95	29.00	10.92	–	Nadavadholekatte	130.
Siralkoppa–10	EA	Rice	165.56	Tk : 48.37 T : 48.37	36.22	476.24	82.10	N : 4	Induvalli	131.
Siralkoppa–12	–	Rice	199.16	Tk : 54.87 T : 54.87	5.76	195.11	5.93	–	Hunavalli	132.
Area included in 'Hunavalli' village of L.C. No. 132									B. Hunavalli	133.
Siralkoppa–12	–	Rice	283.15	Tk : 30.80 T : 30.80	40.88	108.78	8.38	–	Kannur	134.
Sorab–12	EA	Rice	408.09	Tk : 61.81 T : 61.81	36.73	40.78	106.38	–	Kanahalli	135.
Sorab–16	EA	Rice	283.54	We : 1.62 Tk : 131.18 T : 132.80	418.62	218.03	17.23	N : 14, M : 1 **A–IV**	Chandraguthi	136.
UN-INHABITED			1831.07	–	–	–	–	–	Chandraguthi State Forest	137.
Sorab–24	–	Rice	–	–	160.58	309.99	8.08	N : 3	Kodambi	138.
Sorab–22	–	Rice	40.17	–	30.32	10.62	3.13	–	Mavinaballikoppa	139.
Sorab–23	–	Rice	–	Tk : 32.03 T : 32.03	29.90	126.93	5.30	N : 1	Narchi	140.
Sorab–20	EA	Rice	37.08	Tk : 43.50 T : 43.50	138.02	99.89	8.66	N : 2, M : 1	Horabylu	141.
Sorab–22	–	Rice	166.99	Tk : 22.75 T : 22.75	138.29	40.63	9.56	N : 2	Nallur	142.
Sorab–24	–	Rice	420.95	Tk : 18.21 T : 18.21	292.88	49.52	19.31	N : 4	Kuntagalale	143.
Sorab–25	–	Rice	65.17	Tk : 4.94 T : 4.94	102.14	145.80	8.26	–	Sindli	144.

TALUK : **SORAB**

L.C. No.	Name of Village	Total area of the Village (in hectares and ares)	Total Population and number of households		Amenities available (if not available within a village, a dash (—) may be shown in the column and next to it in brackets, the distance in broad ranges viz., –5 kms. 5–10 kms. and 10+ kms of the nearest place where the facility is available may be given).						Approach to Village
					Educational	Medical	Drinking Water	Post and Telegraph	Day or days of the market/hat if any	Communi-cations (Bus stop, Railway Station, Waterway)	
1	2	3	4a	4b	5	6	7	8	9	10	11
145.	Telagundli	852.15	631	91	P,M	–(5–10)	W	–(5–10)	–(10+)	–(5–10)	KR
146.	Harishi	661.79	1047	171	P(2),M,H	–(–5)	W,Tk	PO	–(10+)	–(5–10)	KR
147.	Chakkalagodu	461.03	232	37	P	–(5–10)	W	–(–5)	–(10+)	–(5–10)	KR
148.	Hirekalagodu	264.38	127	21	P	–(5–10)	W	–(–5)	–(10+)	–(–5)	KR
149.	Kenchikoppa	148.55	101	15	–(–5)	–(10+)	W	–(–5)	–(10+)	–(–5)	KR
150.	Edur	504.31	145	15	P	–(10+)	W	–(5–10)	–(10+)	–(–5)	KR
151.	Mangarsikoppa	111.17	127	17	–(–5)	–(5–10)	W	–(5–10)	–(10+)	–(5–10)	KR
152.	Kamarur	1124.99	806	127	P	–(5–10)	W	–(5–10)	–(10+)	–(5–10)	KR
153.	Mangalore	571.92	436	79	P	–(5–10)	W	–(–5)	–(10+)	–(5–10)	KR
154.	Kundagodu	135.48	19	3	–(–5)	–(–5)	Tk	–(–5)	–(10+)	–(–5)	KR
155.	Baragavalli	258.57	89	12	–(–5)	–(–5)	Tk	–(–5)	–(10+)	–(–5)	KR
156.	Mannathi	243.04	66	9	–(–5)	–(–5)	Tk	–(–5)	–(10+)	–(–5)	KR
157.	Hosabale	230.35	50	10	–(–5)	–(–5)	Tk	–(–5)	–(10+)	–(–5)	PR
158.	Bennur	705.16	968	159	P(3),M	–(–5)	W,Tk	–(–5)	–(10+)	–(–5)	KR
159.	Sambapura	94.23	68	8	–(–5)	–(–5)	W	–(–5)	–(10+)	–(–5)	KR
160.	Pura	152.70	498	82	P	–(–5)	W	–(–5)	–(10+)	–(–5)	KR
161.	Kamalapura	239.08	100	16	–(–5)	–(–5)	W	–(–5)	–(10+)	–(–5)	KR
162.	Nyarsi	613.80	1034	160	P	–(–5)	W	–(–5)	–(10+)	–(–5)	KR
163.	Hiremakoppa	163.59				UN-INHABITED					
164.	Chikmakoppa	235.62	450	70	P	–(–5)	W	–(–5)	–(10+)	–(–5)	KR
165.	Toragondanakoppa	145.37	119	18	–(–5)	–(–5)	W	–(–5)	–(10+)	–(–5)	KR
166.	Heche	1572.88	1771	299	P(2),M	–(5–10)	W,Tk	PO	–(10+)	BS	PR
167.	Kakkarsi	337.57	332	51	P	–(–5)	W	–(5–10)	–(10+)	–(–5)	KR

DIRECTORY
LAND USE

TALUK : SORAB

Nearest Town and distance (in Km.)	Power Supply	Staple Food	Land use (area under different types of land use in hectares and ares)					Remarks *including any place of religious, historical or archaeo-logical interest.	Name of Village	L.C. No.
			Forest	Irrigated (by source of irrigation)	Un-irrigated	Culturable waste (including gauchar and groves)	Area not available for cultivation			
12	13	14	15	16	17	18	19	20	2	1
Sorab–24	–	Rice	323.50	Tk : 36.71 T : 36.71	274.13	212.81	5.00	N : 2	Telagundli	145.
Sorab–29	EA	Rice	130.09	Tk : 68.91 T : 68.91	153.32	274.20	35.27	N : 3, M : 2	Harishi	146.
Sorab–26	–	Rice	265.43	Tk : 15.97 T : 15.97	119.15	31.75	28.73	–	Chakkalagodu	147.
Sirsi–26	–	Rice	61.23	–	158.03	28.09	17.03	N : 4	Hirekalagodu	148.
Sirsi–27	–	Rice	93.63	Tk : 22.35 T : 22.35	19.07	8.36	5.14	M : 1	Kenchikoppa	149.
Sirsi–26	EA	Rice	70.11	We : 4.62 Tk : 54.98 T : 59.60	101.33	263.36	9.91	N : 3, M : 1	Edur	150.
Sirsi–28	–	Rice	–	–	73.24	29.84	8.09	N : 2, M : 1	Mangarsikoppa	151.
Sorab–26	–	Rice	28.33	Tk : 199.70 T : 199.70	411.81	396.61	88.54	N : 4, M : 1	Kamarur	152.
Sorab–23	EA	Rice	–	Tk : 41.16 T : 41.16	247.12	267.97	15.67	N : 8, M : 1	Mangalore	153.
Sorab–20	–	Rice	–	Tk : 16.71 T : 16.71	29.81	83.68	5.28	N : 2	Kundagodu	154.
Sorab–20	–	Rice	202.35	Tk : 34.46 T : 34.46	10.64	4.80	6.32	N : 3	Baragavalli	155.
Sorab–20	–	Rice	55.63	Tk : 27.28 T : 27.28	40.34	33.59	86.20	N : 2	Mannathi	156.
Sorab–19	–	Rice	7.01	Tk : 28.71 T : 28.71	21.27	164.14	9.22	N : 3, M : 1	Hosabale	157.
Sorab–21	EA	Rice	36.55	We : 4.41 Tk : 248.79 T : 253.20	283.25	64.48	67.68	N : 8, M : 1	Bennur	158.
Sorab–20	–	Rice	2.47	Tk : 40.56 T : 40.56	33.92	12.20	5.08	N : 1	Sambapura	159.
Sorab–20	EA	Rice	–	–	107.68	33.66	11.36	N : 3	Pura	160.
Sorab–19	EA	Rice	72.13	Tk : 17.00 T : 17.00	93.01	52.18	4.76	N : 3	Kamalapura	161.
Sorab–19	EA	Rice	–	Tk : 94.28 T : 94.28	298.47	184.25	36.80	N : 10, M : 2 C : 1	Nyarsi	162.
UN-INHABITED			–	Tk : 6.13 T : 6.13	109.30	41.57	6.59	–	Hiremakoppa	163.
Sorab–17	–	Rice	–	–	163.73	48.43	23.46	N : 2, M : 1	Chikmakoppa	164.
Sorab–18	–	Rice	–	Tk : 17.10 T : 17.10	12.98	109.58	5.71	N : 2, M : 1	Toragondana-koppa	165.
Sorab–9	EA	Rice	–	W : 1.62 Tk : 333.21 T : 334.83	479.93	626.71	131.41	N : 10, M : 4	Heche	166.
Sorab–8	–	Rice	88.74	Tk : 29.93 T : 29.93	64.16	120.19	34.55	N : 2	Kakkarsi	167.

TALUK : SORAB

L.C. No.	Name of Village	Total area of the Village (in hectares and ares)	Total Population and number of households		Amenities available (if not available within a village, a dash (—) may be shown in the column and next to it in brackets, the distance in broad ranges viz., –5 kms. 5–10 kms. and 10+ kms of the nearest place where the facility is available may be given).						Approach to Village
					Educational	Medical	Drinking Water	Post and Telegraph	Day or days of the market/hat if any	Communi-cations (Bus stop, Railway Station, Waterway)	
1	2	3	4a	4b	5	6	7	8	9	10	11
168.	Dyavagodu	160.86				UN-INHABITED					
169.	Goggehalli	282.46	18	2	–(–5)	–(–5)	W	–(–5)	–(5–10)	–(–5)	PR
170.	Mutuguppe	537.13	886	143	P,M	–(5–10)	W	–(–5)	–(10+)	–(–5)	PR
171.	Haralige	225.85	150	22	–(–5)	–(5–10)	W	–(5–10)	–(10+)	–(5–10)	KR
172.	Absi	1068.80	600	93	P	–(5–10)	W	–(–5)	–(5–10)	BS	PR
173.	Kadasur	579.40	492	89	P	–(5–10)	W	–(–5)	–(10+)	BS	PR
174.	Andavalli	1348.35	868	148	P(2)	–(5–10)	W	–(5–10)	–(10+)	BS	KR
175.	Holemarur	707.68	349	56	P	–(–5)	W	–(–5)	–(10+)	–(–5)	KR
176.	Bastikoppa	262.67	29	4	–(–5)	–(–5)	W	–(–5)	–(10+)	–(–5)	KR
177.	Katavai	292.80	227	32	–(–5)	–(–5)	W	–(–5)	–(10+)	BS	PR
178.	Jade	335.70	1796	331	P(2),M,H	PHU	W,Tk	PO Phone	Friday	BS	PR
179.	Kalkoppa	189.54	300	44	–(–5)	–(–5)	W	–(–5)	–(–5)	–(–5)	PR
180.	Kamarur	337.71	298	49	P	–(–5)	W	–(–5)	–(–5)	–(–5)	KR
181.	Suranige	566.72	404	58	P	–(–5)	W	–(–5)	–(–5)	–(–5)	KR
182.	Telagadde State Forest	1304.45				UN-INHABITED					
183.	Shanthapura	89.56				UN-INHABITED					
184.	Alahalli	274.09	680	104	P	–(5–10)	W	–(–5)	–(5–10)	–(–5)	PR
185.	Bankavalli	288.54	329	52	–(–5)	–(10+)	W	–(5–10)	–(10+)	–(–5)	PR
186.	Bilagalikoppa	103.13				UN-INHABITED					
187.	Bilagali	524.05	729	113	P	–(–5)	W	–(–5)	–(10+)	BS	PR
188.	Aretelagadde	218.03	272	42	P	–(–5)	W	–(5–10)	–(5–10)	BS	PR
189.	Devarahosakoppa	90.79	15	3	–(–5)	–(–5)	W	–(–5)	–(5–10)	–(–5)	KR
190.	Shankrikoppa	149.48	362	55	P	–(–5)	W	–(–5)	–(5–10)	–(–5)	PR

DIRECTORY
LAND USE

TALUK : **SORAB**

Nearest Town and distance (in Km.)	Power Supply	Staple Food	Land use (area under different types of land use in hectares and ares)					Remarks including any place of religious, historical or archaeo-logical interest.	Name of Village	L.C. No.
			Forest	Irrigated (by source of irrigation)	Un-irrigated	Culturable waste (including gauchar and groves)	Area not available for cultivation			
12	13	14	15	16	17	18	19	20	2	1
UN-INHABITED			–	–	15.17	144.50	1.19	–	Dyavagodu	168.
Sorab–10	EA	Rice	73.25	We : 1.62 Tk : 25.69 T : 27.31	133.15	9.49	39.26	N : 1	Goggehalli	169.
Sorab–12	EA	Rice	181.73	Tk : 55.67 T : 55.67	88.06	192.22	19.45	N : 3, M : 1 C : 1	Mutuguppe	170.
Sorab–14	–	Rice	–	Tk : 53.83 T : 53.83	59.09	48.55	64.38	N : 3	Haralige	171.
Sorab–10	EA	Rice	242.00	Tk : 103.17 T : 103.17	253.67	435.74	34.22	N : 9, M : 1	Absi	172.
Sorab–14	EA	Rice	15.14	Tk : 21.75 T : 21.75	207.90	313.05	21.56	N : 2, M : 1	Kadasur	173.
Sorab–16	EA	Rice	387.54	We : 2.00 Tk : 42.27 T : 44.27	347.19	497.20	72.15	N : 4, M : 1	Andavalli	174.
Sorab–19	–	Rice	22.34	Tk : 9.59 T : 9.59	401.15	193.96	80.64	N : 1, M : 1	Holemarur	175.
Sorab–18	–	Rice	–	Tk : 62.76 T : 62.76	47.35	146.48	6.08	N : 2	Bastikoppa	176.
Sorab–19	–	Rice	–	Tk : 32.57 T : 32.57	134.54	113.03	12.66	N : 2	Katavai	177.
Sorab–29	EA	Rice	–	Tk : 118.35 T : 118.35	12.28	136.41	68.66	N : 28, M : 2 C : 1, T : 3	Jade	178.
Sorab–30	EA	Rice	–	Tk : 37.35 T : 37.35	20.64	109.13	22.42	–	Kalkoppa	179.
Sorab–31	–	Rice	5.22	Tk : 63.62 T : 63.62	20.76	233.10	15.01	N : 1, T : 1	Kamarur	180.
Sorab–34	–	Rice	206.33	Tk : 94.03 T : 94.03	39.94	183.03	43.39	–	Suranige	181.
UN-INHABITED			1304.45	–	–	–	–	–	Telagadde State Forest	182.
UN-INHABITED			9.28	Tk : 27.36 T : 27.36	29.15	–	23.77	–	Shanthapura	183.
Sorab–39	-	Rice	49.15	Tk : 87.55 T : 87.55	108.12	–	29.27	–	Alahalli	184.
Sorab–40	–	Rice	11.03	Tk : 107.94 T : 107.94	142.05	–	27.52	–	Bankavalli	185.
UN-INHABITED			–	TK : 31.67 T : 31.67	12.77	53.28	5.41	–	Bilagalikoppa	186.
Sorab–38	EA	Rice	–	Tk : 126.31 T : 126.31	185.97	118.91	92.86	–	Bilagali	187.
Sorab–39	–	Rice	35.67	Tk : 85.11 T : 85.11	73.38	–	23.87	N : 1, M : 1 T : 2	Aretelagadde	188.
Sorab–40	–	Rice	–	Tk : 32.46 T : 32.46	20.26	27.75	10.32	–	Devarahosakoppa	189.
Sorab–41	EA	Rice	–	Tk : 77.90 T : 77.90	8.66	20.09	42.83	N : 1	Shankrikoppa	190.

TALUK : SORAB

L.C. No.	Name of Village	Total area of the Village (in hectares and ares)	Total Population and number of households		Amenities available (if not available within a village, a dash (—) may be shown in the column and next to it in brackets, the distance in broad ranges viz., –5 kms. 5–10 kms. and 10+ kms of the nearest place where the facility is available may be given).						Approach to Village
					Educational	Medical	Drinking Water	Post and Telegraph	Day or days of the market/hat if any	Communi-cations (Bus stop, Railway Station, Waterway)	
1	2	3	4a	4b	5	6	7	8	9	10	11
191.	Sabara	243.27	361	53	P	–(–5)	W,Hp	–(–5)	–(5–10)	–(–5)	KR
192.	Shakunavalli	421.67	2018	327	P(2),M,H	D,RP	W,Hp	PO	–(5–10)	BS	PR
193.	Thuilkoppa	130.38	263	38	P	–(–5)	W	–(–5)	–(5–10)	–(–5)	KR
194.	Yedamate	70.54				UN-INHABITED					
195.	Mallasamudra	59.77				UN-INHABITED					
196.	Kodikoppa	148.06	672	105	P,M	–(–5)	W,Hp,Tk	–(–5)	–(5–10)	BS	PR
197.	Telagadde	603.80	1322	202	P(2)	–(–5)	W,Hp	PO	–(–5)	BS	PR
198.	T. Madapura	63.98				UN-INHABITED					
199.	Kachavi	157.86	184	27	P	–(–5)	W	–(–5)	–(–5)	–(–5)	KR
200.	Telagunda	554.67	1007	123	P(2)	–(–5)	W,Hp	PO	–(–5)	BS	PR
201.	Mangapura	265.90	140	27	–(–5)	–(–5)	W	–(–5)	–(–5)	–(–5)	KR
202.	Makoppa	68.82	21	5	–(–5)	–(–5)	W	–(–5)	–(–5)	–(–5)	KR
203.	Shanuvalli	174.34	479	83	P	–(–5)	W	–(–5)	–(–5)	–(–5)	KR
204.	Bankasana	307.75	582	86	P,M	–(–5)	W,Hp	–(–5)	–(–5)	–(–5)	KR
205.	Salige	158.37	603	108	P	–(–5)	W,Hp	–(–5)	–(–5)	–(–5)	PR
206.	Hanaji	159.52	395	65	P	–(–5)	W,Hp	–(–5)	–(–5)	BS	PR
207.	Hosakoppa	131.74	288	48	P	–(–5)	W,Hp	–(–5)	–(–5)	–(–5)	KR
208.	Tumarikoppa	294.73	531	77	P,M	–(–5)	W	–(–5)	–(–5)	BS	PR
209.	Vardikoppa	90.37	10	1	–(–5)	–(–5)	W	–(–5)	–(–5)	BS	KR
210.	Chagatur	313.95	577	105	P	–(–5)	W,Hp	–(–5)	–(–5)	BS	PR
211.	Kaliggere	180.45	397	67	–(–5)	–(–5)	W	–(–5)	–(–5)	BS	PR
212.	Jademadapura	88.21	11	1	–(–5)	–(–5)	W	–(–5)	–(–5)	–(–5)	KR
213.	Jigarikoppa	73.41	196	32	P	–(–5)	W	–(–5)	–(–5)	BS	PR
214.	Halekoppa	196.62				UN-INHABITED					

DIRECTORY
LAND USE

TALUK : **SORAB**

Nearest Town and distance (in Km.)	Power Supply	Staple Food	Land use (area under different types of land use in hectares and ares) Forest	Irrigated (by source of irrigation)	Un-irrigated	Culturable waste (including gauchar and groves)	Area not available for cultivation	Remarks including any place of religious, historical or archaeo-logical interest.	Name of Village	L.C. No.
12	13	14	15	16	17	18	19	20	2	1
Hangal–22	EA	Rice	–	We : 2.02 Tk : 141.03 T : 143.05	15.06	38.58	46.58	–	Sabara	191.
Hangal–27	EA	Rice	–	Tk : 231.59 T : 231.59	22.20	121.00	46.88	N : 8, T : 1	Shakunavalli	192.
Hangal–23	EA	Rice	–	Tk : 46.50 T : 46.50	17.59	21.90	44.39	N : 2, T : 2	Thuilkoppa	193.
UN-INHABITED			–	Tk : 28.64 T : 28.64	19.22	18.24	4.44	–	Yedamate	194.
UN-INHABITED			–	Tk : 27.69 T : 27.69	26.87	–	5.21	–	Mallasamudra	195.
Sorab–38	–	Rice	–	Tk : 49.68 T : 49.68	65.33	8.48	24.57	N : 2, M : 1 T : 1	Kodikoppa	196.
Sorab–35	EA	Rice	0.40	Tk : 225.99 T : 225.99	125.17	136.76	115.48	N : 10, M : 1 T : 1	Telagadde	197.
UN-INHABITED			33.27	Tk : 19.78 T : 19.78	10.54	–	0.39	–	T. Madapura	198.
Sorab–34	EA	Rice	–	Tk : 40.99 T : 40.99	12.04	55.34	49.49	N : 1	Kachavi	199.
Sorab–32	EA	Rice	19.36	Tk : 208.26 T : 208.26	30.03	249.69	47.33	N : 4	Telagunda	200.
Sorab–31	–	Rice	–	Tk : 13.49 T : 13.49	65.43	144.72	42.26	N : 1, T : 1	Mangapura	201.
Sorab–30	–	Rice	–	Tk : 20.63 T : 20.63	16.43	7.94	23.82	–	Makoppa	202.
Sorab–32	EA	Rice	–	Tk : 68.77 T : 68.77	17.74	66.45	21.38	N : 1	Shanuvalli	203.
Sorab–32	EA	Rice	–	Tk : 40.42 T : 40.42	87.50	141.39	38.44	N : 2	Bankasana	204.
Sorab–30	EA	Rice	–	Tk : 58.74 T : 58.74	23.83	36.97	38.83	N : 1	Salige	205.
Sorab–28	EA	Rice	–	Tk : 81.26 T : 81.26	2.52	55.71	20.03	N : 1	Hanaji	206.
Sorab–26	EA	Rice	–	Tk : 62.51 T : 62.51	7.47	42.14	19.62	N : 1	Hosakoppa	207.
Sorab–26	EA	Rice	–	Tk : 83.03 T : 83.03	7.71	161.91	42.08	N : 1	Tumarikoppa	208.
Sorab–26	–	Rice	–	Tk : 39.05 T : 39.05	3.41	34.04	13.87	–	Vardikoppa	209.
Sorab–27	EA	Rice	–	Tk : 144.79 T : 144.79	7.94	118.01	43.21	N : 1, T : 1 C : 1	Chagatur	210.
Sorab–28	EA	Rice	–	Tk : 80.92 T : 80.92	18.78	25.04	55.71	N : 2	Kaliggere	211.
Sorab–27	EA	Rice	–	Tk : 39.51 T : 39.51	8.01	27.09	13.60	–	Jademadapura	212.
Sorab–29	EA	Rice	–	Tk : 53.03 T : 53.03	3.25	7.41	9.72	N : 1	Jigarikoppa	213.
UN-INHABITED			–	Tk : 46.08 T : 46.08	99.28	21.69	29.57	–	Halekoppa	214.

VILLAGE AMENITIES AND

TALUK : **SORAB**

L.C. No.	Name of Village	Total area of the Village (in hectares and ares)	Total Population and number of households		Amenities available (if not available within a village, a dash (—) may be shown in the column and next to it in brackets, the distance in broad ranges viz., -5 kms. 5–10 kms. and 10+ kms of the nearest place where the facility is available may be given).						Approach to Village
					Educational	Medical	Drinking Water	Post and Telegraph	Day or days of the market/hat if any	Communi-cations (Bus stop, Railway Station, Waterway)	
1	2	3	4a	4b	5	6	7	8	9	10	11
215.	Anavatti	466.58	5830	1032	P(3),M(3) H(2),PUC	PHC,FPC RP,MH	T,W Tk,Hp	PTO Phone	Saturday	BS	PR
216.	Kodikoppa	98.34				UN-INHA BITED					
217.	Samanavalli	271.47	1075	186	P,M	–(–5)	W,Tk	PO	–(–5)	BS	PR
218.	Haralakoppa	180.55				UN-INHA BITED					
219.	Kotekoppa	352.27	146	23	P	–(–5)	W,R	–(–5)	–(–5)	–(–5)	KR
220.	Katuvalli	726.08	1357	221	P,M	–(5–10)	W,Hp	–(–5)	–(5–10)	–(–5)	PR
221.	Bennur	431.38	711	108	P	–(–5)	W,Hp	–(–5)	–(–5)	–(–5)	KR
222.	Hosahalli	266.84	473	82	P	–(–5)	W,Hp	–(–5)	–(–5)	–(–5)	KR
223.	Kubatur	928.99	1227	200	P,M	–(–5)	W,Hp	PO	–(–5)	–(–5)	PR
224.	Vittalapura	163.73	184	26	P	–(–5)	W,Hp	–(–5)	–(–5)	–(–5)	KR
225.	Lakkavalli	529.49	1040	83	P,M	–(–5)	W,Hp,Tk	–(–5)	–(–5)	–(–5)	KR
226.	Mugur	512.45	968	152	P	–(–5)	W,Tk Hp,R	PO	–(5–10)	–(5–10)	PR
227.	Dwarahalli	347.88	703	112	P	–(–5)	W,Hp	–(–5)	–(–5)	–(–5)	KR
228.	Bommarsikoppa	121.59				UN-INHA BITED					
229.	Thoravanda	571.91	1030	179	P,M	–(–5)	W,Hp,Tk	–(–5)	–(–5)	–(–5)	PR
230.	Mudidoddikoppa	1051.51	2694	388	P(3),M,H	PHU	W,Hp,Tk	PO	–(5–10)	BS	PR
231.	Ujjanipura	113.72				UN-INHA BITED					
232.	Agasanahalli	327.47	841	139	P,M	–(–5)	W,Hp	PO	–(–5)	BS	PR
233.	Mallapura	121.76	945	146	P,M	–(–5)	W,Hp	PO	–(–5)	–(–5)	PR
234.	Neralige	393.72	1046	181	P	–(–5)	W,Hp	–(–5)	–(–5)	BS	PR
235.	Kodihalli	349.14	536	82	P	–(–5)	W,Hp	–(–5)	–(–5)	BS	PR
236.	Devastanadahakkalu	45.34	721	133	P	–(–5)	W,Hp	–(–5)	–(–5)	BS	PR
237.	Hurali	751.01	895	145	P,M	–(–5)	W,Hp,Tk	PO	–(–5)	BS	PR

DIRECTORY
LAND USE

TALUK : **SORAB**

Nearest Town and distance (in Km.)	Power Supply	Staple Food	Land use (area under different types of land use in hectares and ares) Forest	Irrigated (by source of irrigation)	Un-irrigated	Culturable waste (including gauchar and groves)	Area not available for cultivation	Remarks including any place of religious, historical or archaeo-logical interest.	Name of Village	L.C. No.
12	13	14	15	16	17	18	19	20	2	1
Sorab–27	EA	Rice	–	Tk : 77.86 T : 77.86	96.44	227.52	64.76	N : 108, M : 13 C : 14, T : 1	Anavatti	215.
UN-INHABITED			–	Tk : 30.63 T : 30.63	13.61	39.52	14.58	–	Kodikoppa	216.
Sorab–24	EA	Rice	–	Tk : 15.42 T : 15.42	123.20	68.41	64.44	N : 4, T : 1	Samanavalli	217.
UN-INHABITED			–	Tk : 42.91 T : 42.91	20.89	77.46	39.29	–	Haralakoppa	218.
Sorab–32	–	Rice	–	Tk : 58.40 T : 58.40	14.15	113.75	165.97	–	Kotekoppa	219.
Sorab–26	EA	Rice	–	Tk : 177.18 T : 177.18	97.78	283.26	167.86	N : 2	Katuvalli	220.
Sorab–32	EA	Rice	–	Tk : 103.45 T : 103.45	29.55	181.41	116.97	–	Bennur	221.
Sorab–25	EA	Rice	–	We : 1.83 Tk : 130.30 T : 132.13	26.85	64.56	43.30	N : 3	Hosahalli	222.
Sorab–28	EA	Rice	–	Tk : 400.48 T : 400.48	107.34	266.01	155.16	N : 8, M : 1 T : 3, A–V	Kubatur	223.
Sorab–31	EA	Rice	–	Tk : 78.12 T : 78.12	14.82	31.33	39.46	–	Vittalapura	224.
Sorab–32	EA	Rice	–	Tk : 187.01 T : 187.01	15.51	234.54	92.43	N : 2, M : 1	Lakkavalli	225.
Sorab–33	EA	Rice	–	We : 2.02 Tk : 183.33 T : 185.35	90.51	143.96	92.63	T : 1	Mugur	226.
Hangal–22	EA	Rice	–	Tk : 132.20 T : 132.20	49.30	78.94	87.44	N : 4, T : 1	Dwarahalli	227.
UN-INHABITED			–	Tk : 11.01 T : 11.01	53.99	26.59	30.00	–	Bommarsikoppa	228.
Hangal–22	EA	Rice	–	Tk : 143.84 T : 143.84	148.24	131.58	148.25	N : 2	Thoravanda	229.
Hangal–25	EA	Rice	–	Tk : 392.58 T : 392.58	304.15	104.74	250.04	N : 7, M : 1	Mudidoddikoppa	230.
UN-INHABITED			–	Tk : 40.18 T : 40.18	48.53	14.27	10.74	–	Ujjanipura	231.
Hangal–26	EA	Rice	–	Tk : 136.70 T : 136.70	64.73	68.07	57.97	N : 3	Agasanahalli	232.
Hangal–24	EA	Rice	–	Tk : 78.68 T : 78.68	6.22	10.63	26.23	N : 3, M : 2 T : 1	Mallapura	233.
Hangal–25	EA	Rice	–	Tk : 230.90 T : 230.90	42.67	52.20	67.95	N : 2, M : 1	Neralige	234.
Hangal–25	EA	Rice	–	Tk : 137.49 T : 137.49	126.04	12.74	72.87	N : 2, M : 1	Kodihalli	235.
Hangal–25	EA	Rice	–	Tk : 0.67 T : 0.67	23.17	14.13	7.37	N : 4, M : 1 A–VI	Devastanadahakkalu	236.
Sorab–30	EA	Rice	–	Tk : 198.56 T : 198.56	225.61	17.74	309.10	N : 2	Hurali	237.

TALUK : **SORAB**

L.C. No.	Name of Village	Total area of the Village (in hectares and ares)	Total Population and number of households		Amenities available (if not available within a village, a dash (—) may be shown in the column and next to it in brackets, the distance in broad ranges viz., –5 kms. 5–10 kms. and 10+ kms of the nearest place where the facility is available may be given).						Approach to Village
					Educational	Medical	Drinking Water	Post and Telegraph	Day or days of the market/hat if any	Communi-cations (Bus stop, Railway Station, Waterway)	
1	2	3	4a	4b	5	6	7	8	9	10	11
238.	Huralikoppa	147.54	605	108	P(2)	–(–5)	W,Hp	–(–5)	–(–5)	BS	PR
239.	Hirechowti	413.20	789	124	P,M	–(–5)	W,Hp,Tk	–(–5)	–(5–10)	–(–5)	KR
240.	Chikkachowti	387.13	355	63	P	–(–5)	W,Hp	–(–5)	–(5–10)	–(–5)	KR
241.	Kamanavalli	307.53	1021	189	P,M	–(–5)	W,Hp,Tk	–(–5)	–(5–10)	BS	PR
242.	Belavantanakoppa	320.74	433	107	P	–(–5)	W,Hp	–(–5)	–(5–10)	BS	PR
243.	Harangi	803.07	1228	209	P,M	PHU	W,Hp,Tk	PO	–(5–10)	BS	PR
244.	Benniggere	365.83	841	136	P(2)	–(–5)	W,Hp	–(–5)	–(5–10)	–(–5)	KR
245.	Koppadahalu	117.30				UN-INHABITED					
246.	Yalavala	419.95	581	85	P	–(–5)	W,Hp	–(–5)	–(10+)	–(–5)	KR
247.	Jogihalli	273.02	284	44	P	–(–5)	W,Hp	–(–5)	–(10+)	BS	PR
248.	Gummanahalu	266.00				UN-INHABITED					
249.	Ginivala	409.05	960	148	P(2),M	–(–5)	W,Hp	–(–5)	–(10+)	–(–5)	PR
250.	Hanchi	592.45	748	114	P,M	–(–5)	W,Hp	–(–5)	–(10+)	–(–5)	KR
251.	Kuniteppa	248.81	474	76	P	–(–5)	W,Tk	–(–5)	–(5–10)	BS	KR
252.	Yennekoppa	317.66	1398	254	P,M,H	–(5–10)	W,Hp,Tk	PO	–(5–10)	BS	PR
253.	Tevarteppa	374.35	265	45	P	–(5–10)	W,Tk	–(–5)	–(5–10)	BS	PR
254.	Vrithikoppa	193.13	452	75	P	–(5–10)	W,Tk	–(–5)	–(5–10)	–(–5)	KR
255.	Hiremagadi	611.23	785	153	P	–(–5)	W,Hp	–(–5)	–(5–10)	–(–5)	KR
256.	Gangavalli	241.83	358	64	P,M	–(–5)	W,Hp	–(–5)	–(10+)	–(–5)	KR
257.	Tattur	1143.91	2023	322	P(3),M	PHU	W,Hp	PO	–(–5)	BS	PR
258.	Nellikoppa	209.61	31	6	–(–5)	–(–5)	W	–(–5)	–(–5)	–(–5)	KR
259.	Chikkalagodu	240.33	730	134	P	–(5–10)	W,Tk	–(–5)	–(5–10)	BS	PR
260.	Hireidagodu	495.52	733	108	P	–(–5)	W,Tk	–(–5)	–(–5)	–(–5)	KR

DIRECTORY
LAND USE

TALUK : **SORAB**

Nearest Town and distance (in Km.)	Power Supply	Staple Food	Land use (area under different types of land use in hectares and ares) Forest	Irrigated (by source of irrigation)	Un-irrigated	Culturable waste (including gauchar and groves)	Area not available for cultivation	Remarks including any place of religious, historical or archaeo-logical interest.	Name of Village	L.C. No.
12	13	14	15	16	17	18	19	20	2	1
Sorab–31	EA	Rice	–	Tk : 47.96 T : 47.96	59.30	9.51	30.77	–	Huralikoppa	238.
Sorab–36	EA	Rice	–	Tk : 202.38 T : 202.38	82.89	12.14	115.79	N : 2, M : 2	Hirechowti	239.
Sorab–35	EA	Rice	–	Tk : 128.95 T : 128.95	125.17	13.32	119.69	–	Chikkachowti	240.
Sorab–33	EA	Rice	–	Tk : 138.57 T : 138.57	89.17	23.36	56.43	N : 2, M : 2	Kamanavalli	241.
Hirekerur–23	EA	Rice	–	Tk : 137.02 T : 137.02	93.70	61.46	28.56	N : 1	Belavantanakoppa	242.
Hirekerur–20	EA	Rice	–	Tk : 310.00 T : 310.00	348.59	56.72	87.76	N : 8, T : 1 **A–VII**	Harangi	243.
Hirekerur–18	EA	Rice	–	Tk : 130.53 T : 130.53	109.24	37.23	88.83	N : 2, M : 2 T : 1	Benniggere	244.
UN-INHABITED			–	Tk : 18.65 T : 18.65	68.88	25.05	4.72	–	Koppadahalu	245.
Hirekerur–17	EA	Rice	–	Tk : 93.26 T : 93.26	189.02	40.44	97.23	N : 2, M : 1	Yalavala	246.
Hirekerur–18	EA	Rice	–	Tk : 34.27 T : 34.27	187.36	36.28	15.11	–	Jogihalli	247.
UN-INHABITED			–	Tk : 36.61 T : 36.61	192.87	14.01	22.51	–	Gummanahalu	248.
Hirekerur–17	EA	Rice	–	Tk : 147.86 T : 147.86	94.13	112.04	55.02	N : 1, M : 1	Ginivala	249.
Hirekerur–18	EA	Rice	–	Tk : 193.25 T : 193.25	82.27	248.70	68.23	–	Hanchi	250.
Hirekerur–21	EA	Rice	–	Tk : 106.01 T : 106.01	22.47	74.20	46.13	N : 2	Kuniteppa	251.
Hirekerur–25	EA	Rice	–	We : 14.51 Tk : 64.80 T : 79.31	135.61	51.95	50.79	N : 4, M : 3 T : 1	Yennekoppa	252.
Hirekerur–25	EA	Rice	–	Tk : 142.86 T : 142.86	135.98	20.24	75.27	–	Tevarteppa	253.
Siralkoppa–24	EA	Rice	–	Tk : 96.72 T : 96.72	49.83	–	46.58	–	Vrithikoppa	254.
Siralkoppa–22	EA	Rice	–	Tk : 195.45 T : 195.45	287.25	65.19	63.34	**A–VIII**	Hiremagadi	255.
Siralkoppa–19	EA	Rice	–	Tk : 113.54 T : 113.54	50.12	43.88	34.29	–	Gangavalli	256.
Siralkoppa–16	EA	Rice	–	Tk : 585.99 T : 585.99	123.85	177.19	256.88	N : 10, M : 2 T : 1	Tattur	257.
Siralkoppa–18	EA	Rice	–	Tk : 97.37 T : 97.37	54.78	30.75	26.71	–	Nellikoppa	258.
Siralkoppa–20	EA	Rice	–	Tk : 109.27 T : 109.27	48.91	40.06	42.09	M : 1	Chikkalagodu	259.
Siralkoppa–26	EA	Rice	237.36	Tk : 98.38 T : 98.38	114.15	31.59	14.04	–	Hireidagodu	260.

TALUK : **SORAB**

L.C. No.	Name of Village	Total area of the Village (in hectares and ares)	Total Population and number of households		Amenities available (if not available within a village, a dash (—) may be shown in the column and next to it in brackets, the distance in broad ranges viz., –5 kms. 5–10 kms. and 10+ kms of the nearest place where the facility is available may be given).						Approach to Village
					Educational	Medical	Drinking Water	Post and Telegraph	Day or days of the market/hat if any	Communi-cations (Bus stop, Railway Station, Waterway)	
1	2	3	4a	4b	5	6	7	8	9	10	11
261.	Hunsavalli	354.87	296	48	P	–(–5)	W,Hp	–(–5)	–(–5)	BS	PR
262.	Tallur	1010.34	932	137	P,M	–(–5)	W,Hp	PO	–(–5)	BS	PR
263.	Kuppagadde	1760.22	2916	448	P(3),M,H	PHU,RP	W,Hp,Tk	PO Phone	–(10+)	BS	PR
264.	Korakodu	753.89	436	73	P	–(–5)	W	–(–5)	–(10+)	–(–5)	PR
265.	Malekoppa	154.12	244	35	P	–(–5)	W	–(–5)	–(5–10)	–(–5)	KR
266.	Thotlagondanakoppa	231.02	288	38	P	–(5–10)	W	–(5–10)	–(5–10)	–(–5)	KR
267.	Malagikurli	167.35	58	10	–(–5)	–(5–10)	W	–(5–10)	–(5–10)	–(–5)	KR
268.	Kummur	204.73	369	60	P(2),M	–(5–10)	W,Hp	–(5–10)	–(5–10)	BS	KR
269.	Bilagi	283.91	233	32	P	–(5–10)	W	–(–5)	–(5–10)	BS	PR
270.	Bendekoppa	123.61				UN-INHABITED					
271.	Dodderikoppa	193.43				UN-INHABITED					
272.	Bilavagodu	255.20	269	48	P	–(5–10)	W	–(–5)	–(5–10)	BS	PR
273.	Thavanandi	1074.17	1023	151	P(2),M(2),H	–(5–10)	W,Hp	PO	–(5–10)	BS	PR
274.	Sarekoppa	804.93	684	102	P	–(5–10)	W	–(–5)	–(10+)	BS	PR
275.	Kerekoppa	255.21	488	74	P(2),M	–(5–10)	W,Hp	–(–5)	–(10+)	BS	PR
276.	Tekkur	548.04	361	54	–(–5)	–(5–10)	W	–(5–10)	–(10+)	BS	PR
277.	Sampagodu	282.08	342	48	P	–(5–10)	W	–(–5)	–(10+)	BS	PR
278.	Kulaga	570.25	320	39	P	–(5–10)	W	–(–5)	–(10+)	–(–5)	PR
279.	Uviguddekoppa	112.06				UN-INHABITED					
280.	Bommanahalli	449.54	499	82	P(2)	RP	W	–(–5)	–(10+)	BS	KR
281.	Nittakki	351.21	275	37	P	–(–5)	W	–(–5)	–(10+)	–(–5)	KR
282.	Dyavanahalli	354.46	327	52	P,M	–(–5)	W	PO	–(10+)	BS	PR
283.	Hunsekoppa	116.16	5	2	–(–5)	–(5–10)	Tk	–(–5)	–(10+)	BS	PR
284.	Puttanahalli	261.75	598	97	P	–(5–10)	W	–(–5)	–(10+)	BS	PR

DIRECTORY
LAND USE

TALUK : **SORAB**

Nearest Town and distance (in Km.)	Power Supply	Staple Food	Land use (area under different types of land use in hectares and ares)					Remarks including any place of religious, historical or archaeo-logical interest.	Name of Village	L.C. No.
			Forest	Irrigated (by source of irrigation)	Un-irrigated	Culturable waste (including gauchar and groves)	Area not available for cultivation			
12	13	14	15	16	17	18	19	20	2	1
Siralkoppa–24	EA	Rice	–	Tk : 147.64 T : 147.64	130.23	71.93	5.07	–	Hunsavalli	261.
Siralkoppa–24	EA	Rice	388.66	Tk : 255.77 T : 255.77	254.97	64.90	46.04	–	Tallur	262.
Sorab–14	EA	Rice	444.12	Tk : 361.17 T : 361.17	251.41	328.90	374.62	N : 10, M : 1, C : 2 A–IX, T : 4	Kuppagadde	263.
Sorab–13	EA	Rice	314.40	Tk : 71.34 T : 71.34	114.20	128.60	125.35	–	Korakodu	264.
Sorab–8	–	Rice	–	Tk : 41.32 T : 41.32	17.86	83.84	11.10	N : 1, C : 1	Malekoppa	265.
Sorab–10	–	Rice	46.12	Tk : 15.28 T : 15.28	42.21	114.90	12.51	–	Thotlagondana-koppa	266.
Sorab–8	–	Rice	–	Tk : 31.72 T : 31.72	30.20	89.54	15.89	–	Malagikurli	267.
Sorab–8	EA	Rice	14.44	Tk : 67.55 T : 67.55	88.78	8.02	25.94	–	Kummur	268.
Sorab–6	EA	Rice	98.62	Tk : 56.52 T : 56.52	47.77	67.42	13.58	–	Bilagi	269.
UN-INHABITED			105.25	Tk : 8.40 T : 8.40	0.40	6.24	3.32	–	Bendekoppa	270.
UN-INHABITD			82.92	–	20.38	84.66	5.47	–	Dodderikoppa	271.
Sorab–7	–	Rice	67.74	Tk : 37.51 T : 37.51	5.54	92.56	51.85	–	Bilavagodu	272.
Sorab–9	EA	Rice	516.64	Tk : 142.77 T : 142.77	110.48	263.26	41.02	N : 3	Tavanandi	273.
Sorab–13	–	Rice	391.26	Tk : 67.47 T : 67.47	18.14	233.18	94.88	–	Sarekoppa	274.
Sorab–12	EA	Rice	67.75	Tk : 37.51 T : 37.51	5.54	92.56	51.85	–	Kerekoppa	275.
Sorab–15	–	Rice	137.01	Tk : 76.16 T : 76.16	30.75	253.72	50.40	–	Tekkur	276.
Sorab–17	–	Rice	14.16	Tk : 32.70 T : 32.70	219.03	–	16.19	N : 1, M : 1	Sampagodu	277.
Sorab–15	–	Rice	114.68	Tk : 98.70 T : 98.70	125.31	224.03	7.53	–	Kulaga	278.
UN-INHABITED			19.16	Tk : 14.18 T : 14.18	7.40	54.49	16.83	–	Uviguddekoppa	279.
Sorab–14	–	Rice	105.29	Tk : 81.15 T : 81.15	14.79	223.74	24.57	–	Bommanahalli	280.
Sorab–16	EA	Rice	–	Tk : 48.15 T : 48.15	28.20	256.61	18.25	–	Nittakki	281.
Sorab–15	–	Rice	19.02	Tk : 28.77 T : 28.77	166.38	44.38	95.91	N : 1, C : 1	Dyavanahalli	282.
Sorab–18	–	Rice	–	Tk : 30.39 T : 30.39	45.16	31.97	8.64	–	Hunsekoppa	283.
Sorab–14	–	Rice	–	Tk : 41.66 T : 41.66	110.35	38.89	70.85	–	Puttanahalli	284.

TALUK : **SORAB**

L.C. No.	Name of Village	Total area of the Village (in hectares and ares)	Total Population and number of households		Amenities available (if not available within a village, a dash (—) may be shown in the column and next to it in brackets, the distance in broad ranges viz., –5 kms. 5–10 kms. and 10+ kms of the nearest place where the facility is available may be given).						Approach to Village
					Educational	Medical	Drinking Water	Post and Telegraph	Day or days of the market/hat if any	Communi-cations (Bus stop, Railway Station, Waterway)	
1	2	3	4a	4b	5	6	7	8	9	10	11
285.	Jaddihalli	324.87	225	85	P	–(5–10)	W	–(–5)	–(10+)	BS	PR
286.	Basur	311.49	609	97	P,M	–(5–10)	W	–(–5)	–(5–10)	–(–5)	PR
287.	Haralikoppa	421.15	274	43	P	–(5–10)	W	–(–5)	–(5–10)	–(–5)	KR
288.	Kerehalli	501.47	927	156	P,M	–(5–10)	W	PO	–(5–10)	BS	PR
289.	Siddihalli State Forest	239.91	166	31	–(–5)	–(5–10)	W	–(–5)	–(5–10)	–(–5)	KR
290.	Siddihalli	339.83	293	45	P	–(5–10)	W	–(–5)	–(5–10)	–(–5)	KR
291.	Badanakatte	262.87				UN-INHABITED					
292.	Hasavi	428.08	250	51	P	–(5–10)	W	–(–5)	–(5–10)	BS	PR
293.	Katur	137.27				UN-INHABITED					
294.	Talaguppe	351.05	441	62	P	–(–5)	W	–(–5)	–(5–10)	BS	PR
295.	Gendla	437.00	577	90	P(2)	–(–5)	W	PO	–(5–10)	BS	PR
296.	Bettadakurli State Forest	1074.07	7	2	–(–5)	–(–5)	W	–(–5)	–(5–10)	–(–5)	KR
297.	Mattighatta	37.14				UN-INHABITED					
298.	Tudneer	436.34	437	69	P	–(–5)	W	–(–5)	–(–5)	–(–5)	KR
299.	Bettadakurli	598.48	545	89	P	–(–5)	W,Hp	–(–5)	–(5–10)	–(–5)	KR
300.	Negavadi	878.46	1175	193	P(2)	–(–5)	W	–(–5)	–(5–10)	BS	PR
301.	Balekoppa	85.65				UN-INHABITED					
302.	Chikkabbur	331.93	395	70	P,M	–(5–10)	W,Hp	–(–5)	–(10+)	BS	KR
303.	Kanakoppa	226.48	91	21	–(–5)	–(5–10)	W	–(–5)	–(10+)	–(–5)	PR
304.	Gudugina koppa	434.33	357	61	P	–(–5)	W	–(–5)	–(10+)	BS	KR
305.	Guddekoppa	445.47	524	78	P	–(–5)	W	–(–5)	–(10+)	BS	KR
306.	Kanthanahalli	151.75				UN-INHABITED					
307.	Haya	324.98	399	62	P	–(–5)	W	–(–5)	–(5–10)	–(–5)	PR
308.	Tirumalapura	22.77				UN-INHABITED					
	Total	**114634.55**	**133624**	**21361**							
	Sorab	36.22	Fully incorporated in Sorab Town								

DIRECTORY
LAND USE

TALUK : **SORAB**

Nearest Town and distance (in Km.)	Power Supply	Staple Food	Land use (area under different types of land use in hectares and ares) Forest	Irrigated (by source of irrigation)	Un-irrigated	Culturable waste (including gauchar and groves)	Area not available for cultivation	Remarks including any place of religious, historical or archaeo-logical interest.	Name of Village	L.C. No.
12	13	14	15	16	17	18	19	20	2	1
Sorab–20	–	Rice	–	Tk : 59.37 T : 59.37	226.75	23.69	15.06	–	Jaddihalli	285.
Sorab–21	EA	Rice	30.83	Tk : 28.94 T : 28.94	190.61	21.19	39.92	–	Basur	286.
Sorab–20	–	Rice	–	Tk : 83.84 T : 83.84	208.27	98.61	30.43	–	Haralikoppa	287.
Sorab–22	EA	Rice	54.23	Tk : 152.36 T : 152.36	142.25	51.61	101.02	N : 3, M : 1	Kerehalli	288.
Sorab–21	–	Rice	239.91	–	–	–	–	–	Siddihalli State Forest	289.
Sorab–20	–	Rice	88.17	Tk : 45.63 T : 45.63	136.08	43.28	-	–	Siddihalli	290.
UN-INHABITED			100.62	Tk : 29.61 T : 29.61	10.21	103.57	18.86	–	Badanakatte	291.
Sorab–21	EA	Rice	–	Tk : 68.70 T : 68.70	34.84	283.10	41.44	–	Hasavi	292.
UN-INHABITED			38.43	Tk : 28.98 T : 28.98	15.32	34.34	20.20	–	Katur	293.
Sorab–18	EA	Rice	88.39	Tk : 19.92 T : 19.92	86.60	121.21	34.93	N : 2	Talaguppe	294.
Sorab–18	EA	Rice	49.65	Tk : 112.81 T : 112.81	37.91	166.09	70.54	–	Gendla	295.
Sorab–19	–	Rice	1074.07	–	–	–	–	–	Bettadakurli State Forest	296.
UN-INHABITED			–	–	2.43	30.73	3.98	–	Mattightta	297.
Sorab–22	–	Rice	212.36	Tk : 68.95 T : 68.95	49.68	57.12	48.23	–	Tudneer	298.
Sorab–18	–	Rice	–	Tk : 112.69 T : 112.69	44.40	404.80	36.59	–	Bettadakurli	299.
Siralkoppa–17	EA	Rice	92.30	Tk : 237.81 T : 237.81	104.61	187.41	256.33	N : 2	Negavadi	300.
UN-INHABITED			–	Tk : 11.24 T : 11.24	33.79	35.79	4.83	–	Balekoppa	301.
Siralkoppa–14	–	Rice	–	Tk : 109.77 T : 109.77	126.47	69.72	25.97	–	Chikkabbur	302.
Siralkoppa–17	–	Rice	–	Tk : 83.17 T : 83.17	64.40	60.27	18.64	–	Kanakoppa	303.
Siralkoppa–12	–	Rice	152.38	Tk : 68.39 T : 68.39	139.10	62.96	11.50	–	Guduginakoppa	304.
Sorab–13	–	Rice	124.40	Tk : 110.88 T : 110.88	117.96	72.61	19.62	–	Gudde oppa	305.
UN-INHABITED			–	Tk : 26.30 T : 26.30	9.14	115.38	0.93	–	Kanthanahalli	306.
Sorab–18	–	Rice	89.92	Tk : 79.01 T : 79.01	92.16	–	63.89	–	Haya	307.
UN-INHABITED			–	Tk : 20.78 T : 20.78	1.99	–	–	–	Tirumalapura	308.
				Wé : 42.16 **Tk : 21528.68**						
			23736.19	**T : 21570.84**	**23774.56**	**30759.43**	**14793.53**		**Total**	

TIRTHAHALLI TALUK

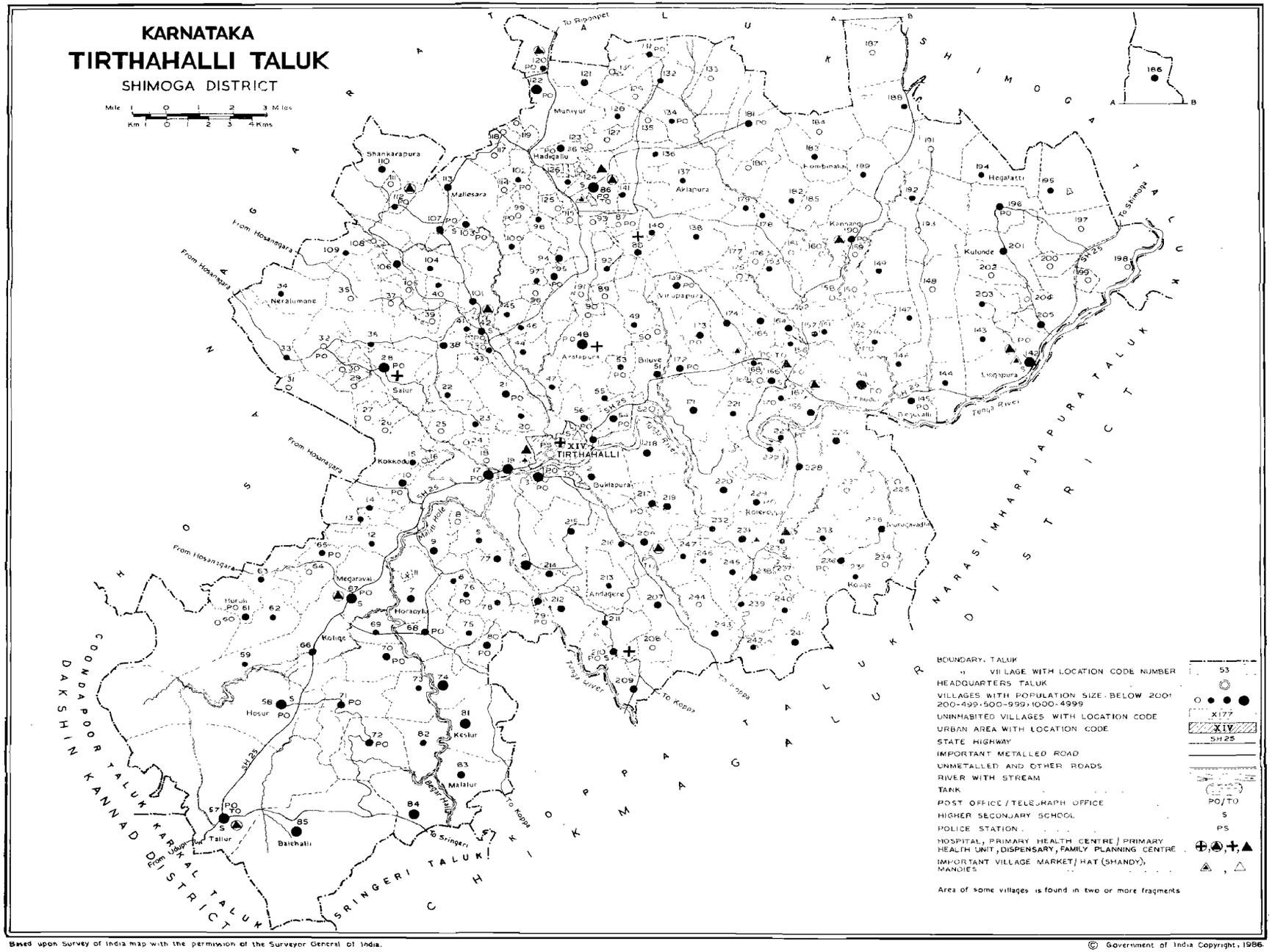

Based upon Survey of India map with the permission of the Surveyor General of India.

© Government of India Copyright, 1986.

ALPHABETICAL LIST OF VILLAGES
TALUK : TIRTHAHALLI

Sl. No.	Name of village	1981 Census L.C. No.	Population 1971	Population 1981
1	2	3	4	5
1.	Adinasara	180	168	160
2.	Agalabagilu	101	627	665
3.	Agasadi (Agasade)	89	70	70
4.	Aklapura	137	387	481
5.	Alageri	5	468	466
6.	Alase	184	161	184
7.	Almane	246	224	244
8.	Alamanepalubasagere	11	–	–
9.	Alur	132	342	417
10.	Andagere	213	484	487
11.	Angla Kodige	233	375	339
12.	Araga	42	709	717
13.	Aralapura	48	1268	1314
14.	Aralasurali	112	395	380
15.	Aranalli	186	101	551
16.	Arehalli	74	1276	1234
17.	Attigadde	160	137	119
18.	Baggodige	69	339	345
19.	Balagatte	216	350	354
20.	Balagodu	111	81	73
21.	Balehalli	85	1247	1388
22.	Bandigadi	209	614	631
23.	Bandya	106	468	517
24.	Basavanagadde	189	496	286
25.	Basavani	210	776	806
26.	Beede	135	95	73
27.	Beesu	35	265	195
28.	Beguvalli	145	534	636
29.	Bejjavalli	168	250	242
30.	Bekkanur	243	613	552
31.	Bellangi	240	300	313
32.	Belur	25	153	166
33.	Bettabasaravani	175	248	196
34.	Bhandya	174	744	662
35.	Bharatipura	54	616	587
36.	Bidaragodu	84	1129	1139
37.	Bikshikenchigudde	171	812	885
38.	Bilumane	64	271	107
39.	Biluve	51	799	909
40.	Bilvehariharapura	49	316	389
41.	Bintala	18	78	91
42.	Bobli	29	142	152
43.	Bobli Hinchuvally	27	130	146
44.	Bogarakoppa	6	381	368
45.	Bommenahalli	198	54	101
46.	Buklapura	2	906	968
47.	Bylubadagi	150	108	91
48.	Chakkodubylu	68	518	502
49.	Changaru	73	416	486
50.	Chikkallahalli	128	219	281
51.	Chikkalur	80	507	581
52.	Dabbanagadde	220	566	581
53.	Danasale	164	467	547
54.	Dasanakodige (Dasanakoduge)	59	321	305
55.	Demlapura	136	399	491
56.	Devangi	206	590	604
57.	Garaga	192	265	263
58.	Geruvally	23	221	243
59.	Guddekoppa	8	105	111
60.	Guddekoppa	95	697	812
61.	Guruvalli	208	145	144
62.	Hadaginamakki	244	188	190
63.	Hadigallu	116	544	594
64.	Halaga	202	107	110
65.	Halasavala	204	100	92
66.	Halavanahalli	126	191	341
67.	Halesara	93	178	155
68.	Hallusale	88	463	532
69.	Halmahishi	221	186	290
70.	Haluvani	211	462	463
71.	Hanagere	188	409	387
72.	Hanasa	65	314	489
73.	Haralimata	215	579	628
74.	Harogulige	214	772	810
75.	Hasandur	225	201	164
76.	Heddur	223	425	464
77.	Hegalatti	194	225	328
78.	Hemmakki	143	252	228
79.	Herambapura	239	439	495
80.	Hiregadde	43	343	483
81.	Hirekallahalli	129	146	173
82.	Hiresara	46	234	287
83.	Hirethota	169	81	90
84.	Hodla Kutra	90	91	95
85.	Holalur Bettigere	75	358	364
86.	Holekoppa	229	600	563
87.	Honnekere	245	424	384
88.	Honnethalu	71	576	573
89.	Horabylu	7	607	710
90.	Horabylu	125	80	96
91.	Horani	24	95	88
92.	Hosa Agrahara	212	716	764
93.	Hosabeedu	165	608	677
94.	Hosahalli (Hosahally)	10	595	735
95.	Hosakere	100	185	229
96.	Hosakodige	36	256	260
97.	Hosakoppa	26	43	44
98.	Hosakoppa	117	125	188
99.	Hosur	58	1225	1237
100.	Hullathi	141	421	427
101.	Hullukodu	98	182	225
102.	Humchadakatte	120	263	331
103.	Hunasuvalli	4	984	1106
104.	Huruli	61	486	537
105.	Huthalli	131	345	359

ALPHABETICAL LIST OF VILLAGES
TALUK : TIRTHAHALLI

Sl. No.	Name of village	1981 Census L.C. No.	Population 1971	Population 1981
1	2	3	4	5
106.	Ingaladi	247	344	312
107.	Jagatagar	96	96	107
108.	Jambethallur	94	670	818
109.	Jambuvalli	144	275	283
110.	Jeerahalli	159	57	94
111.	Jogikoppa	182	315	319
112.	Kabase	241	522	570
113.	Kadegadde	40	271	259
114.	Kalammanagudi	41	167	201
115.	Kalavatti	161	38	110
116.	Kanaboor	50	85	115
117.	Kangalakoppa	205	386	675
118.	Kandaka	104	307	363
119.	Kannangi	190	569	706
120.	Karadiga	102	460	399
121.	Karakuchi	187	198	139
122.	Karekoppa	123	44	30
123.	Kasagaru	170	278	341
124.	Kasaravalli	77	721	755
125.	Katagaru	230	292	414
126.	Kattekoppa	99	57	50
127.	Kavaledurga	31	166	191
128.	Kaveri	151	305	326
129.	Keegadi	195	322	425
130.	Keeranakere	242	313	306
131.	Kelakere	218	682	743
132.	Kelanarasi	200	106	98
133.	Kesare	121	559	512
134.	Keslur	81	1684	1786
135.	Khabgal	39	66	68
136.	Khestur	16	50	62
137.	Kikkeri	193	144	185
138.	Kimmane	30	154	116
139.	Kittandur	140	318	284
140.	Kodlu	9	500	505
141.	Kokkodu (Kokoodu)	15	419	426
142.	Kolagibylu	13	251	223
143.	Kolige	66	1055	930
144.	Kolige	115	150	168
145.	Kolige	235	252	254
146.	Kombinakai	183	229	321
147.	Konandur	86	2690	3003
148.	Kuchalu	149	319	239
149.	Kudige	155	674	638
150.	Kuduvalli	162	96	119
151.	Kudumallige	172	691	724
152.	Kukke	173	518	596
153.	Kulunde	201	444	522
154.	Kulur	232	237	289
155.	Kunda	82	406	425
156.	Kyadiggere	228	656	688
157.	Lakkunda	12	448	358
158.	Lingapura	142	1642	1863
159.	Mahishi	222	447	399
160.	Malali	91	59	62
161.	Malalur	83	884	916
162.	Mallapura	179	339	318
163.	Mallesara	113	528	697
164.	Malur	166	800	919
165.	Mandaka	119	72	67
166.	Manikoppa	234	135	139
167.	Maradi	63	195	301
168.	Maragalale	97	285	460
169.	Marahalli	163	349	276
170.	Mavadi	108	16	17
171.	Megaravalli	67	2417	2597
172.	Melige	217	795	857
173.	Melinakadagodu	127	112	178
174.	Melinakuruvalli	3	920	1437
175.	Melinapadravalli	199	108	75
176.	Mitlagodu	38	543	548
177.	Mrugavadhe	226	537	656
178.	Muktihariharapura	22	294	276
179.	Mulabagilu	17	1577	1948
180.	Mundavalli	224	781	848
181.	Muniyur	122	1072	1207
182.	Munnuralli	227	121	159
183.	Muthavalli	78	423	404
184.	Nallisara	53	252	241
185.	Nambla	219	521	551
186.	Nandagadde	167	84	162
187.	Nandigodu	105	177	183
188.	Nantur	72	600	610
189.	Naratoor	21	842	798
190.	Nayadavalli	156	396	406
191.	Nekragodu	37	91	101
192.	Neralumane	34	255	273
193.	Nerlakoppa	176	34	56
194.	Nijagoor	45	234	231
195.	Nonabur	103	601	561
196.	Odlamane	52	78	163
197.	Patlamane	238	475	585
198.	Salekoppa	178	242	245
199.	Salgadi	231	577	579
200.	Salur	28	936	1044
201.	Sannikoppa	124	122	8
202.	Sarala	44	472	499
203.	Sedagar	147	201	235
204.	Sedagaru	236	578	607
205.	Seeke	157	494	480
206.	Shankarahalli	118	193	198
207.	Shankarapura	110	749	899
208.	Shettigalakoppa	14	332	285
209.	Shivalli	62	344	383
210.	Shuntihakklu	60	157	179
211.	Sinduvadi	203	378	418

ALPHABETICAL LIST OF VILLAGES
TALUK : TIRTHAHALLI

Sl. No.	Name of village	1981 Census L.C. No.	Population 1971	Population 1981
1	2	3	4	5
212.	Singanabidare	196	449	502
213.	Siragaru	107	990	939
214.	Siranalli	191	317	195
215.	Sirupathi	47	324	315
216.	Sirur	70	853	806
217.	Suralibalebylu	19	399	1026
218.	Suruli	114	20	22
219.	Tallur	57	1974	1937
220.	Tenkabylu	33	422	470
221.	Thalale	197	198	180
222.	Thenginakoppa	32	213	172
223.	Thirthamathur	79	733	718
224.	Thorebailu	134	282	331
225.	Thotadakoppa	177	–	–
226.	Thriyambakapura	138	421	404
227.	Thudur	154	1260	1341
228.	Thumbarumane	237	100	117
229.	Thyarandur	92	381	418
230.	Tirthahalli (Rural)	1	314	744
231.	Tyanandur	146	457	404
232.	Ubbur	148	172	192
233.	Udukere	87	189	197
234.	Umblebylu	130	27	30
235.	Vatagaru	133	137	173
236.	Vatagaru	207	509	567
237.	Venkanahalli	185	169	190
238.	Virupapura	139	614	734
239.	Yadagudde	55	314	372
240.	Yadamane	76	192	247
241.	Yadavatti	158	164	143
242.	Yadehalli	56	627	714
243.	Yadehalli	153	375	388
244.	Yadehallipalgulva	152	39	54
245.	Yamaravalli	109	371	386
246.	Yogimalali	181	581	782
247.	Yoginarasipura	20	276	425

§§§§§

TALUK : **TIRTHAHALLI**

L.C. No.	Name of Village	Total area of the Village (in hectares and ares)	Total Population and number of households		Amenities available (if not available within a village, a dash (—) may be shown in the column and next to it in brackets, the distance in broad ranges viz., –5 kms. 5–10 kms. and 10+ kms of the nearest place where the facility is available may be given).						Approach to Village
					Educational	Medical	Drinking Water	Post and Telegraph	Day or days of the market/hat if any	Communi-cations (Bus stop, Railway Station, Waterway)	
1	2	3	4a	4b	5	6	7	8	9	10	11
1.	Tirthahalli (Rural)	177.06	744	130	P(2)	–(–5)	T,W	–(–5)	–(–5)	BS	PR
2.	Buklapura	622.20	968	144	P(2)	–(–5)	W	–(–5)	–(–5)	BS	KR
3.	Melinakuruvalli	584.86	1437	255	P,M	–(–5)	W	PO	–(–5)	BS	PR
4.	Hunasuvalli	904.62	1106	169	P(2)	–(–5)	W	–(–5)	–(–5)	–(–5)	KR
5.	Alageri	430.70	466	69	P	–(–5)	W	–(–5)	–(–5)	–(5–10)	KR
6.	Bogarakoppa	365.03	368	64	–(–5)	–(5–10)	W	–(–5)	–(5–10)	–(5–10)	KR
7.	Horabylu	628.97	710	134	P,M	–(5–10)	W	–(–5)	–(5–10)	–(5–10)	PR
8.	Guddekoppa	115.00	111	17	P(2)	–(–5)	W	–(–5)	–(–5)	BS	PR
9.	Kodlu	461.16	505	93	P(2)	–(5–10)	W	–(–5)	–(5–10)	BS	PR
10.	Hosahally	473.05	735	169	P(2),M	–(5–10)	W	PO	–(5–10)	BS	PR
11.	Alamanepalubasagere	33.67			UN-INHA BITED						
12.	Lakkunda	492.27	358	70	P(2)	–(5–10)	W	–(–5)	–(5–10)	BS	KR
13.	Kolagibylu	447.06	223	32	–(–5)	–(5–10)	W	–(–5)	–(5–10)	–(–5)	KR
14.	Shettigalakoppa	354.95	285	49	P,M	–(5–10)	W	–(–5)	–(–5)	–(–5)	KR
15.	Kokkodu	680.45	426	76	P	–(–5)	W	–(–5)	–(–5)	–(–5)	KR
16.	Khestur	33.27	62	10	–(–5)	–(–5)	W	–(–5)	–(–5)	BS	PR
17.	Mulabagilu	1077.21	1948	338	P(2),M	–(–5)	T,W	PO	–(–5)	BS	PR
18.	Bintala	134.15	91	13	–(–5)	–(–5)	W	–(–5)	–(–5)	BS	KR
19.	Suralibalebylu	399.99	1026	158	P(3)	–(–5)	T,W	–(–5)	–(–5)	BS	PR
20.	Yoginarasipura	248.82	425	76	–(–5)	–(–5)	W	–(–5)	–(–5)	–(–5)	PR
21.	Naratoor	653.01	798	136	P(2)	–(–5)	W	PO	–(–5)	BS	PR
22.	Muktihariharapura	389.68	276	43	P	–(–5)	W	–(–5)	–(–5)	BS	PR
23.	Geruvally	267.90	243	35	–(–5)	–(–5)	W	–(–5)	–(–5)	–(–5)	KR

DIRECTORY
LAND USE

TALUK : **TIRTHAHALLI**

Nearest Town and distance (in Km.)	Power Supply	Staple Food	Land use (area under different types of land use in hectares and ares)					Remarks including any place of religious, historical or archaeo-logical interest.	Name of Village	L.C. No.
			Forest	Irrigated (by source of irrigation)	Un-irrigated	Culturable waste (including gauchar and groves)	Area not available for cultivation			
12	13	14	15	16	17	18	19	20	2	1
Tirthahalli–0	EA	Rice	–	Tk : 70.77 T : 70.77	15.61	10.16	80.52	N : 6	Tirthahalli (Rural)	1.
Tirthahalli–2	EA	Rice	–	We : 1.62 Tk : 57.78 T : 59.40	195.98	48.56	318.26	N : 2	Buklapura	2.
Tirthahalli–2	EA	Rice	269.13	Tk : 11.79 T : 11.79	230.41	12.14	61.39	N : 10, M : 1 T : 2	Melinakuruvalli	3.
Tirthahalli–5	EA	Rice	325.78	We : 2.43 Tk : 89.54 T : 91.97	188.61	23.06	275.20	N : 10	Hunasuvalli	4.
Tirthahalli–6	EA	Rice	211.05	Tk : 91.32 T : 91.32	40.04	44.19	44.10	N : 8	Alageri	5.
Tirthahalli–6	–	Rice	221.19	Tk : 26.79 T : 26.79	69.34	36.76	10.95	N : 6	Bogarakoppa	6.
Tirthahalli–15	EA	Rice	434.20	–	119.37	25.33	50.07	N : 10	Horabylu	7.
Tirthahalli–6	EA	Rice	72.57	Tk : 16.95 T : 16.95	20.07	–	5.41	N : 5	Guddekoppa	8.
Tirthahalli–8	EA	Rice	240.57	Tk : 47.59 T : 47.59	50.45	26.99	95.56	N : 6	Kodlu	9.
Tirthahalli–10	EA	Rice	202.35	Tk : 93.20 T : 93.20	29.52	6.19	141.79	N : 6, T : 1	Hosahally	10.
UN-INHABITED			2.08	Tk : 8.30 T : 8.30	–	1.04	22.25	–	Alamanepalubasa-gere	11.
Tirthahalli–11	EA	Rice	219.92	Tk : 16.57 T : 16.57	73.10	4.75	177.93	N : 4	Lakkunda	12.
Tirthahalli–13	–	Rice	185.49	Tk : 28.14 T : 28.14	30.80	22.46	180.17	N : 5	Kolagibylu	13.
Tirthahalli–13	–	Rice	144.07	Tk : 8.48 T : 8.48	58.36	–	144.04	N : 5	Shettigalakoppa	14.
Tirthahalli–10	–	Rice	399.31	Tk : 20.14 T : 20.14	101.72	29.30	129.98	N : 5	Kokkodu	15.
Tirthahalli–10	EA	Rice	–	Tk : 3.08 T : 3.08	7.85	–	22.34	N : 3	Khestur	16.
Tirthahalli–3	EA	Rice	3.60	Tk : 16.17 T : 16.17	258.96	8.09	790.39	N : 3, T : 1 A–I	Mulabagilu	17.
Tirthahalli–2	–	Rice	–	–	53.05	–	81.10	N : 5	Bintala	18.
Tirthahalli–1	EA	Rice	–	Tk : 21.15 T : 21.15	83.73	–	295.11	N : 10, T : 1	Suralibalebylu	19.
Tirthahalli–5	–	Rice	–	Tk : 37.80 T : 37.80	24.79	63.57	122.66	N : 5	Yoginarasipura	20.
Tirthahalli–3	EA	Rice	236.43	Tk : 33.17 T : 33.17	178.77	–	204.64	N : 8, M : 4	Naratoor	21.
Tirthahalli–8	EA	Rice	–	Tk : 71.27 T : 71.27	62.17	31.95	224.29	N : 8	Muktihariharapura	22.
Tirthahalli–4	–	Rice	163.39	Tk : 65.83 T : 65.83	–	2.72	35.96	N : 12	Geruvally	23.

TALUK : **TIRTHAHALLI**

L.C. No.	Name of Village	Total area of the Village (in hectares and ares)	Total Population and number of households		Amenities available (if not available within a village, a dash (—) may be shown in the column and next to it in brackets, the distance in broad ranges viz., –5 kms. 5–10 kms. and 10+ kms of the nearest place where the facility is available may be given).						Approach to Village
					Educational	Medical	Drinking Water	Post and Telegraph	Day or days of the market/hat if any	Communi-cations (Bus stop, Railway Station, Waterway)	
1	2	3	4a	4b	5	6	7	8	9	10	11
24.	Horani	145.41	88	13	–(–5)	–(–5)	W	–(–5)	–(–5)	BS	PR
25.	Belur	234.68	166	31	P,M	–(–5)	W	–(–5)	–(–5)	–(–5)	PR
26.	Hosakoppa	214.00	44	7	–(–5)	–(–5)	W	–(–5)	–(5–10)	–(–5)	KR
27.	Boblihinchuvally	179.30	146	21	–(–5)	–(–5)	W	–(–5)	–(5–10)	–(–5)	KR
28.	Salur	784.33	1044	175	P	D	W	PO	–(5–10)	BS	PR
29.	Bobli	252.26	152	28	P	–(–5)	W	–(–5)	–(5–10)	–(–5)	PR
30.	Kimmane	144.43	116	22	P	RP	W	–(–5)	–(5–10)	–(–5)	PR
31.	Kavaledurga	509.93	191	34	P	–(–5)	W	–(–5)	–(5–10)	–(–5)	KR
32.	Thenginakoppa	595.05	172	29	P	–(–5)	W	PO	–(10+)	BS	PR
33.	Tenkabylu	996.42	470	88	P(2)	–(–5)	W	–(–5)	–(10+)	BS	PR
34.	Neralumane	713.12	273	42	P	RP	W	–(–5)	–(10+)	–(–5)	KR
35.	Beesu	501.23	195	37	–(–5)	–(–5)	W	–(–5)	–(10+)	BS	PR
36.	Hosakodige	506.22	260	42	P	–(–5)	W	–(–5)	–(5–10)	–(–5)	KR
37.	Nekragodu	184.84	101	17	P	RP	W	–(–5)	–(5–10)	BS	PR
38.	Mitlagodu	685.45	548	93	P	–(–5)	W	–(–5)	–(5–10)	–(–5)	KR
39.	Khabgal	105.64	68	11	–(–5)	–(–5)	W	–(–5)	–(5–10)	–(–5)	KR
40.	Kadegadde	243.82	259	35	P(2)	–(–5)	W	–(–5)	–(5–10)	–(–5)	KR
41.	Kalammanagudi	192.73	201	36	–(–5)	–(–5)	W	–(–5)	–(5–10)	BS	PR
42.	Araga	215.53	717	144	P(2),M,H	PHU	W	PTO Phone	–(–5)	BS	PR
43.	Hiregadde	272.90	483	89	P,M	–(–5)	W	–(–5)	–(–5)	BS	PR
44.	Sarala	444.47	499	80	P(2),M	–(–5)	W	–(–5)	–(–5)	–(–5)	KR
45.	Nijagoor	224.45	231	35	P	–(–5)	W	–(–5)	–(5–10)	–(–5)	KR
46.	Hiresara	234.29	287	48	P(2),M	–(–5)	W	–(–5)	–(5–10)	BS	PR
47.	Sirupathi	321.89	315	54	P(2),M	–(–5)	W	–(–5)	–(–5)	–(–5)	KR

DIRECTORY
LAND USE

TALUK : TIRTHAHALLI

Nearest Town and distance (in Km.)	Power Supply	Staple Food	Land use (area under different types of land use in hectares and ares)					Remarks including any place of religious, historical or archaeological interest.	Name of Village	L.C. No.
			Forest	Irrigated (by source of irrigation)	Un-irrigated	Culturable waste (including gauchar and groves)	Area not available for cultivation			
12	13	14	15	16	17	18	19	20	2	1
Tirthahalli–3	EA	Rice	70.29	Tk : 31.64 T : 31.64	–	3.64	39.84	N : 3	Horani	24.
Tirthahalli–5	–	Rice	14.48	Tk : 0.49 T : 0.49	63.19	16.47	140.05	N : 12	Belur	25.
Tirthahalli–9	–	Rice	131.70	Tk : 24.16 T : 24.16	1.68	–	56.46	N : 14	Hosakoppa	26.
Tirthahalli–8	EA	Rice	99.56	–	23.01	10.98	45.75	N : 1	Boblihinchuvally	27.
Tirthahalli–6	EA	Rice	325.44	Tk : 137.43 T : 137.43	140.16	33.46	147.84	N : 6, M : 2	Salur	28.
Tirthahalli–19	EA	Rice	84.58	Tk : 35.79 T : 35.79	8.09	0.78	123.02	N : 6	Bobli	29.
Tirthahalli–12	EA	Rice	20.18	Tk : 38.70 T : 38.70	37.91	4.12	43.52	N : 1	Kimmane	30.
Tirthahalli–21	–	Rice	131.12	Tk : 32.05 T : 32.05	12.63	52.40	281.73	N : 4, A–II	Kavaledurga	31.
Tirthahalli–21	EA	Rice	193.87	Tk : 56.65 T : 56.65	2.94	4.27	337.32	N : 15	Tenginakoppa	32.
Tirthahalli–24	EA	Rice	260.14	Tk : 114.64 T : 114.64	8.43	4.91	608.30	N : 12	Tenkabylu	33.
Tirthahalli–24	EA	Rice	286.67	Tk : 37.12 T : 37.12	47.56	18.70	323.07	N : 4, T : 4	Neralumane	34.
Tirthahalli–16	EA	Rice	295.42	Tk : 5.92 T : 5.92	62.36	3.76	133.77	N : 7, M : 3	Beesu	35.
Tirthahalli–12	EA	Rice	333.93	Tk : 52.84 T : 52.84	13.54	4.63	101.28	N : 6	Hosakodige	36.
Tirthahalli–12	EA	Rice	144.07	–	19.13	4.05	17.59	N : 8, T : 4	Nekragodu	37.
Tirthahalli–8	EA	Rice	228.70	Tk : 35.62 T : 35.62	125.50	10.12	285.51	N : 8	Mithagodu	38.
Tirthahalli–12	–	Rice	–	Tk : 9.91 T : 9.91	5.85	–	89.88	–	Khabgal	39.
Tirthahalli–10	–	Rice	60.71	Tk : 1.68 T : 1.68	106.55	–	74.88	N : 6	Kadegadde	40.
Tirthahalli–6	EA	Rice	–	–	48.25	–	144.48	N : 10, M : 15 T : 5	Kalammanagudi	41.
Tirthahalli–8	EA	Rice	–	We : 2.43 Tk : 46.38 T : 48.81	21.13	–	145.59	N : 3, M : 2 T : 1, A–III	Araga	42.
Tirthahalli–10	EA	Rice	145.49	Tk : 6.90 T : 6.90	54.36	–	66.15	N : 3, M : 2 T : 1	Hiregadde	43.
Tirthahalli–6	EA	Rice	176.56	Tk : 157.46 T : 157.46	11.74	50.73	47.98	N : 10	Sarala	44.
Tirthahalli–8	EA	Rice	–	Tk : 28.76 T : 28.76	50.55	–	145.14	N : 8	Nijagoor	45.
Tirthahalli–6	EA	Rice	85.15	Tk : 38.00 T : 38.00	16.95	–	94.19	N : 12	Hiresara	46.
Tirthahalli–6	EA	Rice	56.66	We : 1.21 Tk : 4.08 T : 5.29	166.99	–	92.95	N : 10	Sirupathi	47.

TALUK : **TIRTHAHALLI**

L.C. No.	Name of Village	Total area of the Village (in hectares and ares)	Total Population and number of households		Amenities available (if not available within a village, a dash (—) may be shown in the column and next to it in brackets, the distance in broad ranges viz., -5 kms. 5-10 kms. and 10+ kms of the nearest place where the facility is available may be given).						Approach to Village
					Educational	Medical	Drinking Water	Post and Telegraph	Day or days of the market/hat if any	Communi-cations (Bus stop, Railway Station, Waterway)	
1	2	3	4a	4b	5	6	7	8	9	10	11
48.	Aralapura	1033.54	1314	219	P,M	D	W	PO	-(-5)	-(-5)	KR
49.	Bilvehariharapura	570.73	389	58	-(-5)	-(-5)	W	-(-5)	-(-5)	-(-5)	KR
50.	Kanaboor	110.77	115	20	P	-(-5)	W	-(-5)	-(-5)	-(-5)	KR
51.	Biluve	588.31	909	183	P	-(-5)	W	-(-5)	-(-5)	-(-5)	KR
52.	Odlamane	69.13	163	33	-(-5)	-(-5)	W	-(-5)	-(-5)	-(-5)	KR
53.	Nallisara	279.31	241	41	P	-(-5)	W	PO	-(-5)	BS	PR
54.	Bharatipura	544.65	587	94	P(2),M	-(-5)	W	PO	-(-5)	BS	PR
55.	Yadagudde	349.31	372	61	P	-(-5)	W	-(-5)	-(-5)	-(-5)	KR
56.	Yadehalli	414.74	714	125	P(2),M	-(-5)	W	PO	-(-5)	BS	PR
57.	Tallur	4440.65	1937	339	P(3),M,H	PHU	W,T	PTO Phone	-(10+)	BS	PR
58.	Hosur	3016.30	1237	200	P(2),M,H	RP	W	PO	-(10+)	BS	PR
59.	Dasanakodige	955.97	305	46	P	RP	W	-(-5)	-(10+)	-(-5)	KR
60.	Shuntihakklu	1511.84	179	29	P(2),M	-(5-10)	W	-(-5)	-(10+)	-(-5)	KR
61.	Huruli	414.31	537	104	P(2),M	-(-5)	W	PO	-(10+)	-(-5)	KR
62.	Shivalli	565.30	383	66	P(2)	-(-5)	Tk	-(-5)	-(10+)	-(-5)	KR
63.	Maradi	485.48	301	52	P	-(-5)	F	-(-5)	-(10+)	-(-5)	KR
64.	Bilumane	354.56	107	25	-(-5)	-(-5)	F	-(-5)	-(10+)	-(-5)	PR
65.	Hanasa	307.47	489	86	P(2)	-(-5)	F	PO	-(10+)	-(-5)	KR
66.	Kolige	1083.09	930	156	P(2)	-(-5)	R	-(-5)	-(10+)	-(-5)	KR
67.	Megaravalli	1041.32	2597	489	P(4),M,H PUC	PHU	Hp	PO Phone	-(10+)	BS	PR
68.	Chakkodubylu	518.39	502	85	P,M	-(-5)	F,C	PO	-(10+)	-(-5)	KR
69.	Baggodige	322.24	345	33	-(-5)	-(-5)	F,C	-(-5)	-(10+)	-(-5)	KR
70.	Sirur	675.74	806	138	P(2),M	-(-5)	F,C	PO	-(10+)	-(-5)	KR
71.	Honnethalu	908.92	573	109	P(2),M	-(-5)	W	PO	-(10+)	-(-5)	KR

DIRECTORY
LAND USE

TALUK : **TIRTHAHALLI**

Nearest Town and distance (in Km.)	Power Supply	Staple Food	Land use (area under different types of land use in hectares and ares)					Remarks including any place of religious, historical or archaeo-logical interest.	Name of Village	L.C. No.
			Forest	Irrigated (by source of irrigation)	Un-irrigated	Culturable waste (including gauchar and groves)	Area not available for cultivation			
12	13	14	15	16	17	18	19	20	2	1
Tirthahalli–6	EA	Rice	39.98	Tk : 36.36 T : 36.36	212.04	13.19	731.97	N : 10	Aralapura	48.
Tirthahalli–6	EA	Rice	344.00	Tk : 20.21 T : 20.21	97.68	10.34	98.50	N : 5	Bilvehariharapura	49.
Tirthahalli–8	EA	Rice	–	Tk : 12.27 T : 12.27	25.93	9.65	62.92	N : 5	Kanaboor	50.
Tirthahalli–5	EA	Rice	184.58	Tk : 37.94 T : 37.94	113.00	45.25	207.54	N : 10	Biluve	51.
Tirthahalli–5	EA	Rice	–	Tk : 0.30 T : 0.30	13.44	5.14	50.25	N : 3, A–IV	Odlamane	52.
Tirthahalli–8	EA	Rice	119.49	Tk : 17.08 T : 17.08	28.06	3.93	110.75	N : 3	Nallisara	53.
Tirthahalli–3	EA	Rice	88.22	Tk : 69.33 T : 69.33	30.26	20.24	336.60	N : 4	Bharatipura	54.
Tirthahalli–4	–	Rice	243.63	Tk : 45.96 T : 45.96	–	10.12	49.60	N : 7, M : 2 T : 1	Yadagudde	55.
Tirthahalli–2	EA	Rice	42.78	We : 1.32 Tk : 55.06 T : 56.38	118.65	–	196.93	N : 40, M : 15 T : 5	Yadehalli	56.
Sringeri–25	EA	Rice	781.50	Tk : 48.36 T : 48.36	189.96	468.07	2952.76	N : 10, M : 10 T : 10, A–V	Tallur	57.
Tirthahalli–21	EA	Rice	1461.18	Tk : 97.43 T : 97.43	126.02	544.26	787.41	N : 5, M : 3 T : 2	Hosur	58.
Tirthahalli–18	EA	Rice	635.78	–	68.50	37.88	213.81	N : 10	Dasanakodige	59.
Tirthahalli–21	EA	Rice	916.23	Tk : 4.54 T : 4.54	29.95	438.50	122.62	N : 8	Shunithakklu	60.
Tirthahalli–24	EA	Rice	–	Tk : 62.25 T : 62.25	25.73	70.47	255.86	N : 15	Huruli	61.
Tirthahalli–22	–	Rice	62.32	–	61.96	27.01	414.01	N : 8	Shivalli	62.
Tirthahalli–21	EA	Rice	–	–	55.91	173.39	256.18	N : 5	Maradi	63.
Tirthahalli–19	EA	Rice	–	–	103.55	104.13	146.88	N : 5	Bilumane	64.
Tirthahalli–13	EA	Rice	32.38	–	49.18	19.03	206.88	N : 10	Hanasa	65.
Tirthahalli–13	EA	Rice	288.13	Tk : 49.76 T : 49.76	108.98	107.48	528.74	N : 10	Kolige	66.
Tirthahalli–12	EA	Rice	156.07	Tk : 49.28 T : 49.28	164.71	21.67	649.59	N : 12, M : 6 T : 2	Megaravalli	67.
Tirthahalli–3	EA	Rice	–	Tk : 34.05 T : 34.05	79.51	6.87	397.96	N : 10, T : 1	Chakkodubylu	68.
Tirthahalli–18	EA	Rice	–	Tk : 11.77 T : 11.77	57.13	12.50	240.84	N : 7	Baggodige	69.
Tirthahalli–18	EA	Rice	251.79	Tk : 25.17 T : 25.17	112.15	39.64	246.99	N : 6, M : 1	Sirur	70.
Tirthahalli–26	EA	Rice	72.74	Tk : 32.60 T : 32.60	125.77	551.30	126.51	N : 8, M : 5 T : 2	Honnethalu	71.

TALUK : **TIRTHAHALLI**

L.C. No.	Name of Village	Total area of the Village (in hectares and ares)	Total Population and number of households		Amenities available (if not available within a village, a dash (—) may be shown in the column and next to it in brackets, the distance in broad ranges viz., –5 kms. 5–10 kms. and 10+ kms of the nearest place where the facility is available may be given).						Approach to Village
					Educational	Medical	Drinking Water	Post and Telegraph	Day or days of the market/hat if any	Communi-cations (Bus stop, Railway Station, Waterway)	
1	2	3	4a	4b	5	6	7	8	9	10	11
72.	Nantur	915.54	610	108	P(2)	–(–5)	W	PO	[illegible]	–(–5)	KR
73.	Changaru	535.09	486	70	P,M	–(–5)	W	–(–5)	–(10+)	–(–5)	KR
74.	Arehalli	632.94	1234	204	P(2),M	–(5–10)	T,W	PO	–(10+)	BS	PR
75.	Holalurbettigere	349.29	364	62	P,M	–(–5)	W	–(–5)	–(–5)	–(–5)	KR
76.	Yadamane	195.08	247	49	–(–5)	–(–5)	C,R	–(–5)	–(5–10)	–(–5)	KR
77.	Kasaravalli	577.16	755	129	P(2),M	–(–5)	C,R	–(–5)	–(5–10)	–(–5)	KR
78.	Muthavalli	437.24	404	71	P	–(–5)	C,R	–(–5)	–(5–10)	BS	PR
79.	Thirthamathur	401.70	718	134	P(2),M	–(5–10)	R	PO	–(10+)	BS	PR
80.	Chikkalur	362.11	581	97	P	–(–5)	R	PO	–(10+)	BS	PR
81.	Keslur	1067.73	1786	309	P,M	–(5–10)	W	–(–5)	–(10+)	BS	PR
82.	Kunda	583.53	425	79	P(2),M	–(5–10)	W	–(–5)	–(10+)	BS	PR
83.	Malalur	881.94	916	158	P,M	RP	R	–(–5)	–(10+)	–(–5)	KR
84.	Bidaragodu	873.90	1139	209	P(3),M	–(–5)	W,R	–(–5)	–(10+)	BS	PR
85.	Balehalli	3426.35	1388	228	P(2),M	RP	R	–(–5)	–(–5)	–(–5)	KR
86.	Konandur	630.79	3003	574	P(4),M(2) H,PUC	PHC FPC	T,W	PTO Phone	Satarday	BS	PR
87.	Udukere	200.77	197	29	–(–5)	–(–5)	W	PO	–(–5)	–(–5)	PR
88.	Hallusale	370.26	532	90	P	D	W	–(–5)	–(–5)	–(–5)	KR
89.	Agasadi	146.80	70	10	–(–5)	–(–5)	F	–(–5)	–(–5)	–(–5)	KR
90.	Hodlakutra	103.20	95	12	–(–5)	–(–5)	F	–(–5)	–(5–10)	–(–5)	KR
91.	Malali	92.47	62	10	P	–(–5)	W	–(–5)	–(5–10)	–(–5)	KR
92.	Thyarandur	315.25	418	69	P	–(–5)	W	–(–5)	–(–5)	–(–5)	PR
93.	Halesara	118.64	155	21	–(–5)	–(–5)	W	–(–5)	–(–5)	–(–5)	KR
94.	Jambethallur	609.42	818	138	P(2)	–(–5)	W	–(–5)	–(–5)	–(–5)	PR
95.	Guddekoppa	453.85	812	141	P(2),M	–(–5)	W	PO	–(–5)	BS	PR

DIRECTORY
LAND USE

TALUK : **TIRTHAHALLI**

Nearest Town and distance (in Km.)	Power Supply	Staple Food	Land use (area under different types of land use in hectares and ares)					Remarks including any place of religious, historical or archaeological interest.	Name of Village	L.C. No.
			Forest	Irrigated (by source of irrigation)	Un-irrigated	Culturable waste (including gauchar and groves)	Area not available for cultivation			
12	13	14	15	16	17	18	19	20	2	1
Sringere–23	EA	Rice	72.85	Tk : 49.34 T : 49.34	151.57	345.45	296.33	N : 9	Nantur	72.
Tirthahalli–22	EA	Rice	–	Tk : 6.04 T : 6.04	90.51	5.68	432.86	N : 4	Changaru	73.
Tirthahalli–26	EA	Rice	80.94	Tk : 85.09 T : 85.09	111.01	210.05	145.85	N : 5	Arehalli	74.
Tirthahalli–21	–	Rice	21.41	Tk : 45.32 T : 45.32	41.40	5.37	235.79	N : 10	Holalurbettigere	75.
Tirthahalli–17	EA	Rice	–	Tk : 24.47 T : 24.47	23.62	22.58	124.41	N : 4	Yadamane	76.
Tirthahalli–10	EA	Rice	79.24	Tk : 20.00 T : 20.00	117.25	9.20	351.47	N : 10, M : 6 T : 4	Kasaravalli	77.
Tirthahalli–11	EA	Rice	226.36	Tk : 20.76 T : 20.76	92.64	47.84	49.64	N : 11, M : 4 T : 1	Muthavalli	78.
Tirthahalli–16	EA	Rice	137.79	We : 6.07 Tk : 15.66 T : 21.73	83.20	6.56	152.42	N : 6, M : 6 **A–VI**	Thirthamathur	79.
Tirthahalli–18	EA	Rice	157.91	Tk : 63.00 T : 63.00	54.27	2.99	83.94	N : 10, M : 2	Chikkalur	80.
Tirthahalli–22	EA	Rice	583.17	Tk : 67.38 T : 67.38	174.57	155.37	87.24	N : 10, M : 2	Keslur	81.
Sringeri–22	EA	Rice	58.68	Tk : 37.71 T : 37.71	84.15	252.79	150.20	N : 5, M : 5	Kunda	82.
Tirthahalli–24	–	Rice	–	Tk : 86.04 T : 86.04	106.15	176.74	513.01	N : 5, M : 5	Malalur	83.
Sringeri–17	EA	Rice	–	Tk : 31.43 T : 31.43	263.64	368.57	210.26	N : 40, M : 15 T : 5	Bidaragodu	84.
Sringeri–22	–	Rice	1540.54	Tk : 38.11 T : 38.11	392.83	862.82	592.05	N : 20, M : 2 T : 2, **A–VII**	Balehalli	85.
Tirthahall–15	EA	Rice	–	Tk : 77.41 T : 77.41	342.37	183.87	27.14	N : 45, M : 3 T : 2	Konandur	86.
Tirthahalli–12	EA	Rice	114.57	Tk : 38.15 T : 38.15	11.89	10.65	25.51	N : 5	Udukere	87.
Tirthahalli–10	EA	Rice	149.40	Tk : 28.08 T : 28.08	65.32	105.53	21.93	N : 4	Hallusale	88.
Tirthahalli–8	EA	Rice	109.27	Tk : 11.92 T : 11.92	9.00	14.67	1.94	N : 1	Agasadi	89.
Tirthahalli–8	EA	Rice	6.07	Tk : 30.63 T : 30.63	–	44.52	21.98	N : 2	Hodlakutra	90.
Tirthahalli–9	EA	Rice	10.51	Tk : 17.40 T : 17.40	14.48	0.23	49.85	N : 4, **A–VIII**	Malali	91.
Tirthahalli–10	EA	Rice	186.00	Tk : 23.87 T : 23.87	30.56	34.50	40.32	N : 10	Thyarandur	92.
Tirthahalli–13	EA	Rice	64.75	Tk : 3.91 T : 3.91	17.32	31.90	0.76	N : 3	Halesara	93.
Tirthahalli–10	EA	Rice	103.27	Tk : 26.56 T : 26.56	113.40	337.45	28.74	N : 4	Jambethallur	94.
Tirthahalli–8	EA	Rice	25.10	Tk : 17.50 T : 17.50	135.08	58.76	217.41	N : 15, M : 8 T : 2	Guddekoppa	95.

TALUK : **TIRTHAHALLI**

L.C. No.	Name of Village	Total area of the Village (in hectares and ares)	Total Population and number of households		Amenities available (if not available within a village, a dash (—) may be shown in the column and next to it in brackets, the distance in broad ranges viz., –5 kms. 5–10 kms. and 10+ kms of the nearest place where the facility is available may be given).						Approach to Village
					Educational	Medical	Drinking Water	Post and Telegraph	Day or days of the market/hat if any	Communi-cations (Bus stop, Railway Station, Waterway)	
1	2	3	4a	4b	5	6	7	8	9	10	11
96.	Jagatagar	138.15	107	15	–(–5)	–(–5)	W	–(–5)	–(5–10)	–(–5)	KR
97.	Maragalale	398.47	460	70	P	–(–5)	F	–(–5)	–(5–10)	–(–5)	PR
98.	Hullukodu	261.92	225	40	P	–(–5)	F	–(–5)	–(–5)	–(–5)	KR
99.	Kattekoppa	125.03	50	4	P	–(–5)	F	PO	–(–5)	–(–5)	KR
100.	Hosakere	182.56	229	32	–(–5)	–(–5)	W	–(–5)	–(–5)	–(–5)	KR
101.	Agalabagilu	659.29	665	111	P,M	–(–5)	W	–(–5)	–(5–10)	–(–5)	KR
102.	Karadiga	667.57	399	61	P,M	–(–5)	Tk	PO	–(5–10)	–(–5)	KR
103.	Nonabur	451.82	561	86	P(2),M,H	RP	Tk	PO	–(–5)	BS	PR
104.	Kandaka	436.31	363	181	P	–(–5)	Tk	–(–5)	–(5–10)	–(–5)	KR
105.	Nandigodu	281.81	183	30	–(–5)	–(–5)	Tk	–(–5)	–(5–10)	–(–5)	KR
106.	Bandya	476.98	517	94	P(2),M	–(–5)	Tk	–(–5)	–(5–10)	–(–5)	KR
107.	Siragaru	646.07	939	176	P(2)	–(–5)	W	PO	–(5–10)	BS	PR
108.	Mavadi	52.50	17	3	–(–5)	–(–5)	W	–(–5)	–(10+)	–(–5)	KR
109.	Yamaravalli	783.56	386	67	P	–(–5)	W	–(–5)	–(10+)	–(–5)	KR
110.	Shankarapura	1603.66	899	464	P(2)	–(–5)	Tk	–(–5)	–(5–10)	–(–5)	KR
111.	Balagodu	75.88	73	15	P	–(–5)	Tk	–(–5)	–(5–10)	–(5–10)	KR
112.	Aralasurali	174.72	380	77	P(2),M	PHU	Tk	PO	–(5–10)	BS	PR
113.	Mallesara	622.47	697	108	P(2)	–(–5)	Tk	–(–5)	–(5–10)	BS	PR
114.	Suruli	65.94	22	3	–(–5)	–(–5)	Tk	–(–5)	–(–5)	–(–5)	KR
115.	Kolige	92.88	168	31	–(–5)	–(–5)	Tk	–(–5)	–(–5)	–(–5)	KR
116.	Hadigallu	520.68	594	97	P(2)	–(–5)	Tk	PO	–(–5)	BS	PR
117.	Hosakoppa	204.69	188	27	–(–5)	–(–5)	C	–(–5)	–(–5)	BS	KR
118.	Shankarahalli	99.60	198	28	P(2)	–(–5)	W	–(–5)	–(–5)	BS	PR
119.	Mandaka	125.66	67	10	–(–5)	–(–5)	W	–(–5)	–(–5)	–(–5)	KR

DIRECTORY
LAND USE

TALUK : **TIRTHAHALLI**

Nearest Town and distance (in Km.)	Power Supply	Staple Food	Land use (area under different types of land use in hectares and ares) Forest	Irrigated (by source of irrigation)	Un-irrigated	Culturable waste (including gauchar and groves)	Area not available for cultivation	Remarks including any place of religious, historical or archaeological interest.	Name of Village	L.C. No.
12	13	14	15	16	17	18	19	20	2	1
Tirthahalli-10	EA	Rice	103.20	Tk : 19.80 T : 19.80	0.55	14.11	0.49	N : 5, M : 5	Jagatagar	96.
Tirthahalli-12	–	Rice	262.96	Tk : 40.80 T : 40.80	29.55	63.08	2.08	N : 5, M : 5	Maragalale	97.
Tirthahalli-12	EA	Rice	–	Tk : 36.22 T : 36.22	9.81	199.64	16.25	N : 8	Hullukodu	98.
Tirthahalli-12	EA	Rice	–	Tk : 16.40 T : 16.40	13.61	95.02	–	N : 8	Kattekoppa	99.
Tirthahalli-10	EA	Rice	–	Tk : 12.97 T : 12.97	21.61	140.28	7.70	N : 6	Hosakere	100.
Tirthahalli-9	EA	Rice	33.59	Tk : 155.11 T : 155.11	11.21	131.43	327.95	N : 4	Agalabagilu	101.
Tirthahalli-14	EA	Rice	299.02	–	175.80	164.42	28.33	N : 5	Karadiga	102.
Tirthahalli-15	EA	Rice	125.46	Tk : 16.24 T : 16.24	103.23	183.95	22.94	N : 20, M : 6 T : 4, **A–IX**	Nonabur	103.
Tirthahalli-12	EA	Rice	117.36	Tk : 7.13 T : 7.13	81.64	223.46	6.72	N : 10	Kandaka	104.
Tirthahalli-12	EA	Rice	156.68	Tk : 11.85 T : 11.85	43.68	67.45	2.15	N : 10	Nandigodu	105.
Tirthahalli-15	EA	Rice	128.39	We : 2.33 Tk : 42.59 T : 44.92	48.59	245.86	9.22	N : 10	Bandya	106.
Tirthahalli-12	EA	Rice	184.14	Tk : 107.18 T : 107.18	36.52	305.16	13.07	N : 10, M : 2	Siragaru	107.
Tirthahalli-15	EA	Rice	–	Tk : 0.67 T : 0.67	13.23	37.86	0.74	N : 5	Mavadi	108.
Tirthahalli-15	EA	Rice	140.84	Tk : 6.28 T : 6.28	87.48	522.98	25.98	N : 10	Yamaravalli	109.
Tirthahalli-16	EA	Rice	401.40	Tk : 80.87 T : 80.87	125.38	908.29	87.72	N : 8	Shankarapura	110.
Tirthahalli-15	–	Rice	16.19	Tk : 5.42 T : 5.42	10.89	35.09	8.29	N : 6	Balagodu	111.
Tirthahalli-15	EA	Rice	–	Tk : 19.12 T : 19.12	14.35	134.26	6.99	N : 10, M : 10 T : 4	Aralasurali	112.
Tirthahalli-16	EA	Rice	182.92	Tk : 20.94 T : 20.94	87.33	317.76	13.52	N : 10	Mallesara	113.
Tirthahalli-15	–	Rice	56.99	–	6.91	–	2.04	N : 10	Suruli	114.
Tirthahalli-13	–	Rice	–	–	35.05	52.13	5.70	N : 12	Kolige	115.
Tirthahalli-16	EA	Rice	156.04	Tk : 76.76 T : 76.76	154.89	122.87	10.12	N : 12	Hadigallu	116.
Tirthahalli-14	–	Rice	141.95	Tk : 2.29 T : 2.29	24.40	35.81	0.24	N : 15	Hosakoppa	117.
Tirthahalli-15	–	Rice	29.57	Tk : 29.86 T : 29.86	29.75	9.11	1.31	N : 14	Shankarahalli	118.
Tirthahalli-16	EA	Rice	–	Tk : 27.54 T : 27.54	66.79	7.96	23.37	N : 14	Mandaka	119.

TALUK : **TIRTHAHALLI**

L.C. No.	Name of Village	Total area of the Village (in hectares and ares)	Total Population and number of households		Amenities available (if not available within a village, a dash (—) may be shown in the column and next to it in brackets, the distance in broad ranges viz., –5 kms. 5–10 kms. and 10+ kms of the nearest place where the facility is available may be given).						Approach to Village
					Educational	Medical	Drinking Water	Post and Telegraph	Day or days of the market/hat if any	Communi-cations (Bus stop, Railway Station, Waterway)	
1	2	3	4a	4b	5	6	7	8	9	10	11
120.	Humchadakatte	483.21	331	51	P(2),M	PHU	W	PO	–(5-10)	BS	PR
121.	Kesare	440.88	512	90	P,M	–(–5)	W	–(–5)	–(5–10)	BS	PR
122.	Muniyur	1087.83	1207	186	P	–(–5)	F	PO	–(5–10)	–(–5)	KR
123.	Karekoppa	28.20	30	9	P	–(–5)	C	–(–5)	–(–5)	–(–5)	KR
124.	Sannikoppa	64.11	8	1	P	–(–5)	C	–(–5)	–(–5)	–(–5)	KR
125.	Horabylu	113.98	96	16	P	–(–5)	C	–(–5)	–(–5)	–(–5)	KR
126.	Halavanahalli	174.66	341	59	–(–5)	–(–5)	Tk	–(–5)	–(–5)	–(–5)	PR
127.	Melinakadagodu	242.64	178	23	–(–5)	–(–5)	Tk	–(–5)	–(–5)	–(–5)	KR
128.	Chikkallahalli	316.90	281	36	P	–(–5)	Tk	–(–5)	–(–5)	–(–5)	KR
129.	Hirekallahalli	205.48	173	16	P	–(–5)	Tk	–(–5)	–(–5)	–(–5)	KR
130.	Umblebylu	20.57	30	5	–(–5)	–(–5)	Tk	–(–5)	–(5–10)	–(–5)	KR
131.	Huthalli	565.98	359	54	P,M	–(–5)	F	PO	–(5–10)	–(–5)	KR
132.	Alur	561.42	417	74	–(–5)	–(–5)	F	–(–5)	–(5–10)	–(–5)	KR
133.	Vatagaru	773.63	173	30	P	–(5–10)	F	–(–5)	–(–5)	–(–5)	KR
134.	Thorebailu	704.04	331	50	–(–5)	–(5–10)	F	PO	–(–5)	–(–5)	KR
135.	Beede	173.04	73	11	–(–5)	–(–5)	F	–(–5)	–(–5)	–(–5)	KR
136.	Demlapura	707.13	491	90	P,M	–(–5)	C	–(–5)	–(–5)	–(–5)	PR
137.	Aklapura	670.85	481	78	P,M	–(–5)	C	–(–5)	–(–5)	–(–5)	KR
138.	Thriyambakapura	832.71	404	74	P,M	–(–5)	C	–(–5)	–(–5)	–(–5)	KR
139.	Virupapura	846.21	734	122	P	–(–5)	Tk	PO	–(–5)	–(–5)	KR
140.	Kittandur	370.00	284	44	P	–(–5)	Tk	–(–5)	–(–5)	–(–5)	KR
141.	Hullathi	251.26	427	84	P(2)	–(–5)	Tk	–(–5)	–(–5)	–(–5)	KR
142.	Lingapura	1090.19	1863	351	P(2),M,H	PHU	Hp	PO	Monday	BS	PR
143.	Hemmakki	468.16	228	45	–(–5)	–(–5)	F	–(–5)	–(–5)	–(–5)	PR

DIRECTORY
LAND USE

TALUK : **TIRTHAHALLI**

Nearest Town and distance (in Km.)	Power Supply	Staple Food	Land use (area under different types of land use in hectares and ares) Forest	Irrigated (by source of irrigation)	Un-irrigated	Culturable waste (including gauchar and groves)	Area not available for cultivation	Remarks including any place of religious, historical or archaeo-logical interest.	Name of Village	L.C. No.
12	13	14	15	16	17	18	19	20	2	1
Tirthahalli–24	**EA**	**Rice**	–	Tk : 27.22 T : 27.22	41.14	49.63	365.22	N : 25, T : 5	Humchadakatte	120.
Tirthahalli–18	**EA**	**Rice**	93.21	Tk : 72.95 T : 72.95	12.14	13.42	249.16	N : 10	Kesare	121.
Tirthahalli–18	**EA**	**Rice**	162.58	Tk : 172.10 T : 172.10	41.55	544.43	167.17	N : 20	Muniyur	122.
Tirthahalli–22	**EA**	**Rice**	–	Tk : 18.24 T : 18.24	–	8.05	1.91	N : 10	Karekoppa	123.
Tirthahalli–20	**EA**	**Rice**	–	–	35.99	26.91	1.21	N : 8	Sannikoppa	124.
Tirthahalli–18	**EA**	**Rice**	29.54	–	40.40	42.05	1.99	N : 10	Horabylu	125.
Tirthahalli–14	**EA**	**Rice**	19.36	–	91.13	55.75	8.42	N : 8	Halavanahalli	126.
Tirthahalli–15	–	**Rice**	–	Tk : 49.06 T : 49.06	42.71	144.80	6.07	N : 5	Melinakadagodu	127.
Tirthahalli–14	–	**Rice**	92.08	Tk : 52.54 T : 52.54	8.09	154.08	10.11	N : 4	Chikkallahalli	128.
Tirthahalli–14	–	**Rice**	82.96	Tk : 32.98 T : 32.98	21.59	59.11	8.84	N : 3	Hirekallahalli	129.
Tirthahalli–16	–	**Rice**	–	Tk : 4.81 T : 4.81	2.30	11.26	2.20	N : 2	Umblebylu	130.
Tirthahalli–20	–	**Rice**	–	Tk : 39.06 T : 39.06	44.62	382.56	99.74	N : 3, T : 1	Huthalli	131.
Tirthahalli–19	–	**Rice**	256.51	Tk : 64.28 T : 64.28	8.42	28.47	203.74	N : 10	Alur	132.
Tirthahalli–20	–	**Rice**	732.40	Tk : 3.16 T : 3.16	26.77	9.56	1.74	N : 10	Vatagaru	133.
Tirthahalli–18	–	**Rice**	594.20	Tk : 29.86 T : 29.86	74.31	–	5.67	N : 3	Thorebailu	134.
Tirthahalli–18	**EA**	**Rice**	85.50	Tk : 16.95 T : 16.95	3.62	64.73	2.24	N : 2	Beede	135.
Tirthahalli–16	**EA**	**Rice**	187.04	Tk : 38.10 T : 38.10	64.19	437.80	280.00	N : 2	Demlapura	136.
Tirthahalli–12	**EA**	**Rice**	393.23	Tk : 7.67 T : 7.67	87.60	29.29	153.06	N : 3	Aklapura	137.
Tirthahalli–10	**EA**	**Rice**	166.17	Tk : 92.95 T : 92.95	22.19	238.40	313.00	N : 2	Thriyambakapura	138.
Tirthahalli–12	**EA**	**Rice**	400.32	Tk : 33.57 T : 33.57	151.23	89.80	171.29	N : 5	Virupapura	139.
Tirthahalli–12	**EA**	**Rice**	126.27	Tk : 36.76 T : 36.76	12.42	97.95	96.60	N : 6	Kittandur	140.
Tirthahalli–13	**EA**	**Rice**	119.90	Tk : 48.75 T : 48.75	12.82	49.61	20.18	N : 5	Hullathi	141.
Tirthahalli–20	**EA**	**Rice**	203.17	We : 4.15 Tk : 185.32 T : 189.47	85.27	28.02	584.26	N : 30, M : 15 T : 5, **A–X**	Lingapura	142.
Tirthahalli–34	**EA**	**Rice**	14.97	Tk : 67.46 T : 67.46	51.73	47.69	286.31	N : 2	Hemmakki	143.

TALUK : TIRTHAHALLI

L.C. No.	Name of Village	Total area of the Village (in hectares and ares)	Total Population and number of households		Amenities available (if not available within a village, a dash (—) may be shown in the column and next to it in brackets, the distance in broad ranges viz., –5 kms. 5–10 kms. and 10+ kms of the nearest place where the facility is available may be given).						Approach to Village
					Educational	Medical	Drinking Water	Post and Telegraph	Day or days of the market/hat if any	Communi-cations (Bus stop, Railway Station, Waterway)	
1	2	3	4a	4b	5	6	7	8	9	10	11
144.	Jambuvalli	510.80	283	55	P	–(–5)	F	–(–5)	–(–5)	–(–5)	PR
145.	Beguvalli	472.66	636	121	P(2),M	RP	Tk	PO	–(–5)	BS	PR
146.	Tyanandur	720.93	404	78	P,M	–(–5)	Tk	–(–5)	–(–5)	BS	PR
147.	Sedagar	363.35	235	46	–(–5)	–(–5)	C	–(–5)	–(–5)	–(–5)	PR
148.	Ubbur	709.37	192	50	–(–5)	–(–5)	C	–(–5)	–(–5)	–(–5)	PR
149.	Kuchalu	699.22	239	41	P	–(–5)	C	–(–5)	–(5–10)	–(–5)	KR
150.	Bylubadagi	229.93	91	13	–(–5)	–(–5)	F	–(–5)	–(5–10)	–(–5)	KR
151.	Kaveri	493.91	326	57	–(–5)	–(–5)	R	–(–5)	–(5–10)	–(–5)	PR
152.	Yadehallipalgulva	60.32	54	9	–(–5)	–(–5)	R	–(–5)	–(–5)	–(–5)	PR
153.	Yadehalli	299.96	388	70	P	RP	Tk	PO	–(–5)	–(–5)	PR
154.	Thudur	564.86	1341	244	P(2),M	–(–5)	Tk	PO Phone	–(–5)	BS	PR
155.	Kudige	531.32	638	110	P	–(–5)	R	–(–5)	–(–5)	BS	PR
156.	Nayadavalli	429.23	406	68	P	–(–5)	Tk	–(–5)	–(–5)	–(–5)	PR
157.	Seeke	367.10	480	93	P	–(–5)	Tk	–(–5)	–(5–10)	BS	PR
158.	Yadavatti	498.21	143	24	–(–5)	–(–5)	Tk	–(–5)	–(5–10)	–(–5)	KR
159.	Jeerahalli	140.62	94	20	P	–(–5)	Tk	–(–5)	–(5–10)	–(–5)	PR
160.	Attigadde	197.68	119	21	P	–(–5)	Tk	–(–5)	–(5–10)	–(–5)	PR
161.	Kalavatti	124.95	110	27	–(–5)	–(–5)	Tk	–(–5)	–(5–10)	–(–5)	KR
162.	Kuduvalli	65.05	119	26	P,M	–(–5)	F	–(–5)	–(–5)	–(–5)	PR
163.	Marahalli	443.30	276	46	P	–(–5)	F	–(–5)	–(–5)	–(–5)	KR
164.	Danasale	390.21	547	103	P(2)	–(–5)	F	–(–5)	–(–5)	–(–5)	PR
165.	Hosabeedu	281.15	677	112	–(–5)	–(–5)	R	–(–5)	–(–5)	–(–5)	PR
166.	Malur	348.63	919	180	P(2),M,H	PHU	Hp	PO Phone	–(–5)	BS	PR
167.	Nandagadde	102.77	162	29	P,M	PHU,RP	W	–(–5)	–(–5)	–(–5)	PR

DIRECTORY
LAND USE

TALUK : **TIRTHAHALLI**

Nearest Town and distance (in Km.)	Power Supply	Staple Food	Land use (area under different types of land use in hectares and ares)					Remarks including any place of religious, historical or archaeo-logical interest.	Name of Village	L.C. No.
			Forest	Irrigated (by source of irrigation)	Un-irrigated	Culturable waste (including gauchar and groves)	Area not available for cultivation			
12	13	14	15	16	17	18	19	20	2	1
Tirthahalli-30	EA	Rice	17.40	Tk: 11.33 T: 11.33	63.19	16.19	402.69	N:10	Jambuvalli	144.
Tirthahalli-22	EA	Rice	48.82	Tk: 70.91 T: 70.91	85.82	22.05	245.06	N:4, M:1	Beguvalli	145.
Tirthahalli-24	EA	Rice	39.26	Tk: 53.53 T: 53.53	56.76	21.81	549.57	N:4	Tyanandur	146.
Tirthahalli-20	EA	Rice	60.00	Tk: 30.02 T: 30.02	25.93	71.17	176.23	N:10	Sedagar	147.
Tirthahalli-29	EA	Rice	433.54	Tk: 38.69 T: 38.69	19.13	30.08	187.93	N:4	Ubbur	148.
Tirthahalli-26	–	Rice	281.17	–	39.52	–	378.53	N:6	Kuchalu	149.
Tirthahalli-16	EA	Rice	47.75	–	15.76	4.13	162.29	N:10	Bylubadagi	150.
Tirthahalli-12	EA	Rice	206.80	–	104.29	17.75	165.07	N:5	Kaveri	151.
Tirthahalli-13	EA	Rice	34.14	Tk: 6.23 T: 6.23	4.08	–	15.87	N:4	Yadehallipalgulva	152.
Tirthahalli-14	EA	Rice	–	Tk: 23.14 T: 23.14	31.15	2.94	242.73	N:10	Yadehalli	153.
Tirthahalli-12	EA	Rice	–	We: 1.82 Tk: 152.52 T: 154.34	33.32	77.65	299.55	N:10	Thudur	154.
Tirthahalli-10	EA	Rice	19.92	Tk: 100.47 T: 100.47	82.59	50.84	277.50	N:6	Kudige	155.
Tirthahalli-11	EA	Rice	126.06	Tk: 23.94 T: 23.94	90.77	170.89	17.57	N:4	Nayadavalli	156.
Tirthahalli-13	EA	Rice	–	–	93.42	63.22	210.46	N:4	Seeke	157.
Tirthahalli-15	–	Rice	278.70	Tk: 24.85 T: 24.85	57.84	–	136.82	N:2	Yadavatti	158.
Tirthahalli-15	EA	Rice	83.77	Tk: 1.96 T: 1.96	31.87	–	23.02	N:3	Jeerahalli	159.
Tirthahalli-14	EA	Rice	65.97	Tk: 1.54 T: 1.54	56.91	–	73.26	N:3	Attigadde	160.
Tirthahalli-14	EA	Rice	105.22	Tk: 3.54 T: 3.54	7.99	–	8.20	N:5	Kalavatti	161.
Tirthahalli-11	EA	Rice	26.66	–	19.73	–	18.66	N:4	Kuduvalli	162.
Tirthahalli-11	EA	Rice	254.96	Tk: 69.78 T: 69.78	63.96	0.57	54.03	N:2	Marahalli	163.
Tirthahalli-10	EA	Rice	243.54	Tk: 52.29 T: 52.29	74.16	17.98	2.24	N:12	Danasale	164.
Tirthahalli-10	EA	Rice	52.28	Tk: 42.57 T: 42.57	36.72	–	149.58	N:10	Hosabeedu	165.
Tirthahalli-9	EA	Rice	181.91	Tk: 62.69 T: 62.69	64.08	28.26	11.69	N:15, M:21 T:1	Malur	166.
Tirthahalli-9	EA	Rice	49.58	–	28.26	15.15	9.78	N:5	Nandagadde	167.

TALUK : **TIRTHAHALLI**

L.C. No.	Name of Village	Total area of the Village (in hectares and ares)	Total Population and number of households		Amenities available (if not available within a village, a dash (---) may be shown in the column and next to it in brackets, the distance in broad ranges viz., -5 kms. 5-10 kms. and 10+ kms of the nearest place where the facility is available may be given).						Approach to Village
					Educational	Medical	Drinking Water	Post and Telegraph	Day or days of the market/hat if any	Communi-cations (Bus stop, Railway Station, Waterway)	
1	2	3	4a	4b	5	6	7	8	9	10	11
168.	Bejjavalli	56.34	242	51	-(-5)	RP	Hp	PTO	Thursday	BS	PR
169.	Hirethota	44.72	90	19	-(-5)	RP	W	Phone -(-5)	-(-5)	-(-5)	PR
170.	Kasagaru	350.32	341	74	P(2)	-(-5)	W	-(-5)	-(-5)	-(-5)	PR
171.	Bikshikenchigudde	717.27	885	150	P(2)	-(-5)	W	-(-5)	-(-5)	BS	PR
172.	Kudumallige	589.81	724	125	P(2),M	-(-5)	W	PO	-(-5)	BS	PR
173.	Kukke	398.32	596	120	P(2)	-(5-10)	W	PO	-(-5)	BS	PR
174.	Bhandya	535.19	662	110	P(2)	-(5-10)	W	-(-5)	-(5-10)	BS	PR
175.	Bettabasaravani	188.50	196	37	-(5-10)	-(5-10)	W	-(5-10)	-(-5)	-(-5)	PR
176.	Nerlakoppa	130.81	56	11	-(5-10)	-(5-10)	W	-(5-10)	-(-5)	-(-5)	KR
177.	Thotadakoppa	99.11			UN-INHA BITED						
178.	Salekoppa	364.96	245	43	P	-(-5)	W	-(-5)	-(5-10)	-(-5)	PR
179.	Mallapura	421.53	318	58	-(-5)	-(-5)	W	-(-5)	-(5-10)	-(-5)	KR
180.	Adinasara	347.57	160	31	-(-5)	-(-5)	W	-(-5)	-(5-10)	-(-5)	KR
181.	Yogimalali	929.14	782	158	P(2)	RP	F	PO	-(5-10)	BS	PR
182.	Jogikoppa	572.72	319	52	P	-(-5)	W	-(-5)	-(5-10)	BS	PR
183.	Kombinakai	587.40	321	49	-(-5)	-(-5)	W	-(-5)	-(5-10)	BS	PR
184.	Alase	479.93	184	34	P	-(-5)	W	-(-5)	-(5-10)	BS	PR
185.	Venkanahalli	395.10	190	33	-(-5)	-(-5)	W	-(-5)	-(5-10)	-(-5)	PR
186.	Aranalli	780.71	551	91	-(-5)	-(-5)	C	-(-5)	-(10+)	BS	PR
187.	Karakuchi	883.21	139	18	-(-5)	-(5-10)	C	-(-5)	-(10+)	BS	PR
188.	Hanagere	589.89	387	58	P(2)	-(5-10)	C	-(-5)	-(10+)	BS	PR
189.	Basavanagadde	715.49	286	58	P(2)	-(5-10)	C	-(-5)	-(10+)	-(-5)	PR
190.	Kannangi	804.19	706	146	P(2),M	PHU	Hp	PO	-(5-10)	BS	PR
191.	Siranalli	906.54	195	37	-(-5)	-(5-10)	W	-(5-10)	-(10+)	-(-5)	PR
192.	Garaga	583.10	263	50	P	-(5-10)	W	-(5-10)	-(5-10)	-(-5)	PR

DIRECTORY
LAND USE

TALUK : **TIRTHAHALLI**

Nearest Town and distance (in Km.)	Power Supply	Staple Food	Land use (area under different types of land use in hectares and ares)					Remarks including any place of religious, historical or archaeological interest.	Name of Village	L.C. No.
			Forest	Irrigated (by source of irrigation)	Un-irrigated	Culturable waste (including gauchar and groves)	Area not available for cultivation			
12	13	14	15	16	17	18	19	20	2	1
Tirthahalli–9	EA	Rice	17.40	Tk : 20.55 T : 20.55	–	–	18.39	N : 10, M : 5 T : 5	Bejjavalli	168.
Tirthahalli–9	EA	Rice	15.12	Tk : 8.03 T : 8.03	14.18	0.07	7.32	N : 10	Hirethota	169.
Tirthahalli–9	EA	Rice	154.49	Tk : 13.11 T : 13.11	72.02	20.99	89.71	N : 10	Kasagaru	170.
Tirthahalli–5	EA	Rice	284.91	We : 0.61 Tk : 71.62 T : 72.23	105.15	–	254.98	N : 11	Bikshikenchigudde	171.
Tirthahalli–5	EA	Rice	41.45	Tk : 48.90 T : 48.90	89.25	–	410.21	N : 20, T : 5	Kudumallige	172.
Tirthahalli–7	EA	Rice	–	Tk : 48.50 T : 48.50	54.13	–	295.69	N : 1	Kukke	173.
Tirthahalli–8	EA	Rice	207.32	Tk : 77.83 T : 77.83	54.13	–	195.91	N : 2	Bhandya	174.
Tirthahalli–10	EA	Rice	24.40	Tk : 22.07 T : 22.07	23.99	–	118.04	N : 2	Bettabasaravani	175.
Tirthahalli–10	EA	Rice	103.20	Tk : 1.94 T : 1.94	21.82	–	3.85	N : 2	Nerlakoppa	176.
UN-INHABITED			57.75	Tk : 15.17 T : 15.17	1.46	–	24.73	–	Thotadakoppa	177.
Tirthahalli–13	EA	Rice	196.06	–	91.02	5.24	72.64	N : 4	Salekoppa	178.
Tirthahalli–13	–	Rice	183.19	Tk : 24.43 T : 24.43	79.44	101.50	32.97	N : 4	Mallapura	179.
Tirthahalli–14	–	Rice	217.61	Tk : 47.73 T : 47.73	–	73.56	8.67	N : 5	Adinasara	180.
Tirthahalli–16	–	Rice	729.06	Tk : 103.95 T : 103.95	3.34	51.68	41.11	N : 10, M : 2 T : 8	Yogimalali	181.
Tirthahalli–14	–	Rice	454.76	Tk : 9.13 T : 9.13	77.83	–	31.00	N : 2	Jogikoppa	182.
Tirthahalli–15	–	Rice	517.04	Tk : 1.83 T : 1.83	50.59	–	17.94	N : 3	Kombinakai	183.
Tirthahalli–17	–	Rice	417.05	Tk : 3.02 T : 3.02	47.17	6.44	6.25	N : 4	Alase	184.
Tirthahalli–25	EA	Rice	241.87	Tk : 1.78 T : 1.78	66.21	–	85.24	N : 4	Venkanahalli	185.
Tirthahalli–23	EA	Rice	633.44	Tk : 2.89 T : 2.89	48.16	3.06	93.16	N : 3	Aranalli	186.
Tirthahalli–21	EA	Rice	868.81	Tk : 0.94 T : 0.94	13.46	–	–	N : 2	Karakuchi	187.
Tirthahalli–18	–	Rice	540.46	Tk : 0.68 T : 0.68	42.29	–	6.46	N : 2	Hanagere	188.
Tirthahalli–15	–	Rice	540.69	Tk : 7.82 T : 7.82	89.16	1.67	76.15	N : 10, M : 6 T : 2	Basavanagadde	189.
Tirthahalli–12	EA	Rice	552.82	Tk : 8.04 T : 8.04	152.07	1.50	89.76	N : 10, M : 8 T : 2	Kannangi	190.
Tirthahalli–20	EA	Rice	779.71	Tk : 1.18 T : 1.18	60.92	8.22	56.51	N : 8	Siranalli	191.
Tirthahalli–19	–	Rice	217.20	Tk : 15.90 T : 15.90	77.31	0.06	272.63	N : 6	Garaga	192.

TALUK : **TIRTHAHALLI**

L.C. No.	Name of Village	Total area of the Village (in hectares and ares)	Total Population and number of households		Amenities available (if not available within a village, a dash (—) may be shown in the column and next to it in brackets, the distance in broad ranges viz., –5 kms. 5–10 kms. and 10+ kms of the nearest place where the facility is available may be given).						Approach to Village
					Educational	Medical	Drinking Water	Post and Telegraph	Day or days of the market/hat if any	Communi-cations (Bus stop, Railway Station, Waterway)	
1	2	3	4a	4b	5	6	7	8	9	10	11
193.	Kikkeri	813.57	185	33	P	–(5–10)	W	–(5–10)	–(5–10)	–(–5)	PR
194.	Hegalatti	750.09	328	61	P	–(5–10)	C	–(5–10)	–(5–10)	–(–5)	KR
195.	Keegadi	1042.83	425	81	P	RP	C	–(–5)	–(5–10)	–(–5)	KR
196.	Singanabidare	662.98	502	108	P(2)	RP	C	PO	–(5–10)	–(–5)	KR
197.	Thalale	776.43	180	42	–(–5)	–(5–10)	C	–(–5)	–(5–10)	–(–5)	KR
198.	Bommenahalli	773.59	101	16	–(5–10)	–(5–10)	C	–(–5)	–(5–10)	–(–5)	PR
199.	Melinapadravalli	97.00	75	12	P	–(–5)	C	–(–5)	–(5–10)	–(–5)	KR
200.	Kelanarasi	224.49	98	18	P	–(–5)	C	–(–5)	–(5–10)	–(–5)	KR
201.	Kulunde	742.71	522	104	P(2),M	–(–5)	C	–(–5)	–(–5)	–(–5)	KR
202.	Halaga	282.92	110	19	P,M	–(–5)	C	–(–5)	–(–5)	–(–5)	KR
203.	Sinduvadi	503.14	418	75	P(2),M	–(–5)	C	–(–5)	–(–5)	–(–5)	PR
204.	Halasavala	218.65	92	21	–(–5)	–(–5)	F	–(–5)	–(–5)	–(–5)	PR
205.	Kangalakoppa	845.02	675	121	–(–5)	–(–5)	F	–(–5)	–(–5)	–(–5)	PR
206.	Devangi	537.53	604	116	P,M	PHU	Hp	PTO Phone	–(–5)	BS	PR
207.	Vatagaru	516.85	567	106	–(–5)	–(–5)	W	–(–5)	–(–5)	BS	PR
208.	Guruvalli	261.66	144	53	–(–5)	–(–5)	W	–(–5)	–(5–10)	BS	PR
209.	Bandigadi	481.00	631	104	P,M	–(–5)	W	–(–5)	–(5–10)	BS	PR
210.	Basavani	415.37	806	158	P(2),M,H	D	W,T,Hp	PO Phone	–(5–10)	BS	PR
211.	Haluvani	426.48	463	78	P(2)	–(–5)	W	–(–5)	–(5–10)	BS	PR
212.	Hosaagrahara	538.72	764	143	P,M	–(–5)	W	–(–5)	–(–5)	BS	PR
213.	Andagere	572.52	487	85	P(2)	–(–5)	W	–(–5)	–(5–10)	BS	PR
214.	Harogulige	610.78	810	149	P(2),M	–(–5)	W	PO	–(–5)	BS	PR
215.	Haralimata	607.26	628	115	P(2)	–(–5)	W	–(–5)	–(–5)	BS	PR
216.	Balagatte	341.93	354	73	P	–(–5)	W	–(–5)	–(–5)	BS	PR

DIRECTORY
LAND USE

TALUK : **TIRTHAHALLI**

Nearest Town and distance (in Km.)	Power Supply	Staple Food	Land use (area under different types of land use in hectares and ares)					Remarks including any place of religious, historical or archaeo-logical interest.	Name of Village	L.C. No.
			Forest	Irrigated (by source of irrigation)	Un-irrigated	Culturable waste (including gauchar and groves)	Area not available for cultivation			
12	13	14	15	16	17	18	19	20	2	1
Tirthahalli–18	–	Rice	438.22	Tk : 25.37 T : 25.37	32.98	33.53	283.47	N : 2	Kikkeri	193.
Tirthahalli–20	EA	Rice	687.17	–	50.62	10.79	1.51	N : 3	Hegalatti	194.
Tirthahalli–20	–	Rice	487.57	Tk : 42.59 T : 42.59	78.08	40.77	393.82	N : 3	Keegadi	195.
Tirthahalli–18	–	Rice	334.03	Tk : 80.67 T : 80.67	111.95	89.92	46.41	N : 2	Singanabidare	196.
Tirthahalli–22	–	Rice	440.29	Tk : 25.97 T : 25.97	38.41	48.56	223.20	N : 4	Thalale	197.
Tirthahalli–24	–	Rice	436.40	Tk : 70.83 T : 70.83	40.49	64.57	161.30	N : 1	Bommenahalli	198.
Tirthahalli–22	EA	Rice	48.07	Tk : 18.69 T : 18.69	5.74	–	24.50	N : 1	Melinapadravalli	199.
Tirthahalli–21	EA	Rice	115.54	Tk : 32.59 T : 32.59	7.61	–	68.75	N : 1	Kelanarasi	200.
Tirthahalli–20	EA	Rice	362.54	Tk : 70.62 T : 70.62	149.29	119.78	40.48	N : 4	Kulunde	201.
Tirthahalli–18	EA	Rice	204.97	Tk : 11.49 T : 11.49	37.43	–	29.03	N : 4	Halaga	202.
Tirthahalli–16	EA	Rice	295.78	Tk : 77.48 T : 77.48	79.73	50.15	–	N : 2	Sinduvadi	203.
Tirthahalli–22	EA	Rice	132.51	Tk : 43.56 T : 43.56	34.80	5.70	2.08	N : 1	Halasavala	204.
Tirthahalli–19	EA	Rice	493.67	Tk : 106.37 T : 106.37	110.24	–	134.74	N : 1	Kangalakoppa	205.
Tirthahalli–6	EA	Rice	93.08	Tk : 1.62 T : 1.62	111.38	20.13	311.32	N : 15, M : 6 T : 4	Devangi	206.
Tirthahalli–8	EA	Rice	88.67	Tk : 10.08 T : 10.08	134.40	30.87	252.83	N : 4	Vatagaru	207.
Tirthahalli–9	EA	Rice	134.40	–	41.50	12.79	72.97	N : 1, T : 1	Guruvalli	208.
Tirthahalli–10	EA	Rice	38.45	Tk : 2.02 T : 2.02	129.15	26.63	284.75	N : 10	Bandigadi	209.
Tirthahalli–8	EA	Rice	114.42	We : 3.24 T : 3.24	99.96	8.69	189.06	N : 10, **A–XI**	Basavani	210.
Tirthahalli–10	EA	Rice	78.24	–	104.25	3.92	240.07	N : 28	Haluvani	211.
Tirthahalli–8	EA	Rice	–	–	149.41	–	389.31	N : 4	Hosaagrahara	212.
Tirthahalli–9	EA	Rice	135.66	Tk : 47.86 T : 47.86	96.40	7.91	284.69	N : 4	Andagere	213.
Tirthahalli–9	EA	Rice	109.27	–	188.23	9.77	303.51	N : 18	Harogulige	214.
Tirthahalli–7	EA	Rice	50.59	We : 1.21 Tk : 14.98 T : 16.19	123.61	13.42	403.45	N : 4	Haralimata	215.
Tirthahalli–4	EA	Rice	165.93	Tk : 22.01 T : 22.01	47.65	6.03	100.31	N : 4	Balagatte	216.

TALUK : **TIRTHAHALLI**

L.C. No.	Name of Village	Total area of the Village (in hectares and ares)	Total Population and number of households		Amenities available (if not available within a village, a dash (—) may be shown in the column and next to it in brackets, the distance in broad ranges viz., –5 kms. 5–10 kms. and 10+ kms of the nearest place where the facility is available may be given).						Approach to Village
					Educational	Medical	Drinking Water	Post and Telegraph	Day or days of the market/hat if any	Communi-cations (Bus stop, Railway Station, Waterway)	
1	2	3	4a	4b	5	6	7	8	9	10	11
217.	Melige	352.15	857	111	P(2),M	–(–5)	Hp	PO Phone	–(–5)	–(–5)	PR
218.	Kelakere	779.58	743	133	P(2)	–(–5)	Hp	–(–5)	–(–5)	–(–5)	PR
219.	Nambla	578.09	551	90	P	–(–5)	W	–(–5)	–(–5)	BS	PR
220.	Dabbanagadde	818.80	581	116	P(2)	–(–5)	W	–(–5)	–(–5)	BS	KR
221.	Halamahishi	513.52	290	50	P	–(–5)	W	–(–5)	–(–5)	BS	KR
222.	Mahishi	616.92	399	79	P	–(–5)	W	–(–5)	–(–5)	BS	KR
223.	Heddur	403.09	464	80	P,M	–(–5)	Hp	PO	–(–5)	BS	KR
224.	Mundavalli	809.88	848	158	P	–(–5)	W	–(–5)	–(5–10)	BS	KR
225.	Hasandur	529.69	164	33	–(–5)	–(–5)	W	–(–5)	–(5–10)	BS	PR
226.	Mrugavadhe	978.08	656	116	P(2)	–(–5)	C	–(–5)	–(–5)	BS	KR
227.	Munnuralli	384.84	159	28	P,M	–(–5)	R	–(–5)	–(–5)	BS	KR
228.	Kyadiggere	695.49	688	128	P(2)	–(–5)	F,Tk	–(–5)	–(–5)	BS	KR
229.	Holekoppa	595.81	563	101	P,M	–(–5)	Tk	PO	–(–5)	BS	KR
230.	Katagaru	217.10	414	90	P,M,H	PHU	Tk	–(–5)	–(–5)	BS	KR
231.	Salgadi	479.51	579	100	–(–5)	–(–5)	R	–(–5)	Friday	BS	KR
232.	Kulur	235.14	289	56	P	–(–5)	W	–(–5)	–(5–10)	BS	KR
233.	Anglakodige	528.46	339	60	–(–5)	–(–5)	W	–(–5)	–(5–10)	BS	KR
234.	Manikoppa	395.92	139	21	–(–5)	–(–5)	W	–(–5)	–(5–10)	–(–5)	KR
235.	Kolige	591.93	254	38	–(–5)	–(–5)	W	–(–5)	–(5–10)	–(–5)	KR
236.	Sedagaru	532.51	607	109	P(2),M	RP	W,C	PO	–(–5)	BS	PR
237.	Thumbarumane	155.34	117	21	–(–5)	–(–5)	C	–(–5)	–(–5)	–(–5)	KR
238.	Patlamane	368.49	585	114	–(–5)	–(–5)	C	–(–5)	–(–5)	–(–5)	KR
239.	Herambapura	457.87	495	81	P(2),M	–(–5)	C	–(–5)	–(–5)	–(–5)	KR
240.	Bellangi	459.68	313	47	P(2),M	–(–5)	C	–(–5)	–(–5)	–(–5)	KR

DIRECTORY
LAND USE

TALUK : **TIRTHAHALLI**

Nearest Town and distance (in Km.)	Power Supply	Staple Food	Land use (area under different types of land use in hectares and ares)					Remarks including any place of religious, historical or archaeo-logical interest.	Name of Village	L.C. No.
			Forest	Irrigated (by source of irrigation)	Un-irrigated	Culturable waste (including gauchar and groves)	Area not available for cultivation			
12	13	14	15	16	17	18	19	20	2	1
Tirthahalli–4	EA	Rice	9.71	We : 2.02 Tk : 19.51 T : 21.53	74.45	12.87	233.59	N : 1, M : 1 T : 1, **A–XII**	Melige	217.
Tirthahalli–2	–	Rice	–	Tk : 43.65 T : 43.65	140.70	121.41	473.82	N : 3, M : 1 T : 1	Kelakere	218.
Tirthahalli–8	EA	Rice	101.98	Tk : 57.67 T : 57.67	113.90	60.71	243.83	N : 8, T : 2 **A–XIII**	Nambla	219.
Tirthahalli–8	EA	Rice	185.65	Tk : 40.71 T : 40.71	135.57	35.43	421.44	N : 8, T : 2	Dabbanagadde	220.
Tirthahalli–8	–	Rice	328.62	Tk : 37.67 T : 37.67	43.03	21.23	82.97	N : 3, T : 1	Halmahishi	221.
Tirthahalli–8	EA	Rice	243.63	Tk : 39.71 T : 39.71	81.40	65.16	187.02	N : 2, T : 2	Mahishi	222.
Tirthahalli–9	EA	Rice	162.22	–	106.80	5.50	128.57	N : 4	Heddur	223.
Tirthahalli–11	EA	Rice	268.92	–	312.76	28.69	199.51	N : 4	Mundavalli	224.
Tirthahalli–14	EA	Rice	282.70	Tk : 34.46 T : 34.46	6.13	1.21	205.19	N : 4	Hasandur	225.
Tirthahalli–14	EA	Rice	214.09	Tk : 257.66 T : 257.66	62.81	8.61	434.91	N : 2, **A–XIV**	Mrugavadhe	226.
Tirthahalli–13	EA	Rice	276.11	Tk : 26.18 T : 26.18	20.59	1.62	60.34	N : 2	Munnuralli	227.
Tirthahalli–10	EA	Rice	163.82	–	198.96	5.67	327.04	N : 2	Kyadiggere	228.
Tirthahalli–8	–	Rice	287.08	–	198.56	8.30	101.87	N : 10	Holekoppa	229.
Tirthahalli–9	EA	Rice	–	–	42.34	14.49	160.27	N : 2	Katagaru	230.
Tirthahalli–7	EA	Rice	89.84	–	135.33	96.74	157.60	N : 1	Salgadi	231.
Tirthahalli–7	EA	Rice	89.03	Tk : 25.96 T : 25.96	53.10	2.96	64.09	N : 1	Kulur	232.
Tirthahalli–12	EA	Rice	21.90	–	67.89	7.28	431.39	–	Anglakodige	233.
Tirthahalli–15	EA	Rice	157.43	–	44.72	4.86	188.91	N : 3	Manikoppa	234.
Tirthahalli–15	EA	Rice	129.83	–	68.31	9.31	384.48	N : 3	Kolige	235.
Tirthahalli–12	EA	Rice	–	Tk : 45.67 T : 45.67	103.72	1.45	381.67	N : 4, T : 1	Sedagaru	236.
Tirthahalli–12	EA	Rice	–	–	25.86	4.05	125.43	N : 2	Thumbarumane	237.
Tirthahalli–12	EA	Rice	82.15	–	55.56	14.97	215.81	N : 2	Patlamane	238.
Tirthahalli–12	EA	Rice	89.27	Tk : 9.19 T : 9.19	125.55	40.50	193.36	N : 3	Herambapura	239.
Tirthahalli–11	EA	Rice	–	–	88.37	13.50	357.81	N : 1	Bellangi	240.

TALUK : **TIRTHAHALLI**

L.C. No.	Name of Village	Total area of the Village (in hectares and ares)	Total Population and number of households		Amenities available (if not available within a village, a dash (—) may be shown in the column and next to it in brackets, the distance in broad ranges viz., –5 kms. 5–10 kms. and 10+ kms of the nearest place where the facility is available may be given).						Approach to Village
					Educational	Medical	Drinking Water	Post and Telegraph	Day or days of the market/hat if any	Communi-cations (Bus stop, Railway Station, Waterway)	
1	2	3	4a	4b	5	6	7	8	9	10	11
241.	Kabase	494.47	570	111	–(5–10)	–(–5)	C	–(–5)	–(–5)	–(–5)	KR
242.	Keeranakere	446.13	306	58	P	RP	Tk,C	–(–5)	–(–5)	–(–5)	KR
243.	Bekkanur	711.86	552	105	P(2)	–(–5)	Tk	–(–5)	–(–5)	BS	PR
244.	Hadaginamakki	355.89	190	29	–(–5)	–(–5)	Tk	–(–5)	–(–5)	BS	PR
245.	Honnekere	409.75	384	73	P	–(–5)	Tk	–(–5)	–(–5)	BS	PR
246.	Almane	169.15	244	47	P,M	–(–5)	Tk	–(–5)	–(–5)	BS	PR
247.	Ingaladi	411.52	312	60	–(–5)	–(–5)	Tk	–(–5)	–(–5)	BS	PR
Total		**124099.38**	**112761**	**19804**							

DIRECTORY
LAND USE

TALUK : **TIRTHAHALLI**

Nearest Town and distance (in Km.)	Power Supply	Staple Food	Land use (area under different types of land use in hectares and ares)					Remarks including any place of religious, historical or archaeo-logical interest.	Name of Village	L.C. No.
			Forest	Irrigated (by source of irrigation)	Un-irrigated	Culturable waste (including gauchar and groves)	Area not available for cultivation			
12	13	14	15	16	17	18	19	20	2	1
Tirthahalli–12	EA	Rice	115.18	–	77.91	27.92	273.46	N : 3	Kobase	241.
Tirthahalli–11	EA	Rice	103.48	Tk : 53.77 T : 53.77	64.32	32.50	192.06	N : 3	Keeranakere	242.
Tirthahalli–10	EA	Rice	201.46	Tk : 72.12 T : 72.12	73.49	19.27	345.52	N : 15, M : 1 T : 4, **A–XV**	Bekkanur	243.
Tirthahalli–10	EA	Rice	127.89	Tk : 53.43 T : 53.43	15.15	6.08	153.34	N : 4	Hadaginamakki	244.
Tirthahalli–7	EA	Rice	71.76	Tk : 27.06 T : 27.06	82.15	4.29	224.49	N : 8	Honnekere	245.
Tirthahalli–6	EA	Rice	63.57	–	41.54	11.54	52.50	N : 2	Almane	246.
Tirthahalli–8	EA	Rice	178.47	Tk : 57.69 T : 57.69	26.84	8.92	139.60	N : 2	Ingaladi	247.
				We : 30.46 **Tk : 8071.33**						
			42405.11	**T : 8101.79**	**16893.45**	**15171.42**	**41527.61**		**Total**	

APPENDIX

APPENDIX (I)
TALUKWISE ABSTRACT OF EDUCATIONAL

Sl. No.	Name of Taluk	EDUCATIONAL							
		Primary School		Middle School		Matriculation/ Secondary School		Higher Secondary/ PUC/Intermediate/ Junior College	
		Villages	Institutions	Villages	Institutions	Villages	Institutions	Villages	Institutions
1	2	3	4	5	6	7	8	9	10
1.	Bhadravati	129	182	45	50	6	6	1	1
2.	Channagiri	174	234	76	97	8	9	3	3
3.	Honnali	127	161	59	63	8	8	–	–
4.	Hosanagara	139	158	55	58	6	6	–	–
5.	Sagar	156	198	43	53	7	7	1	1
6.	Shikarpur	127	173	53	68	7	7	–	–
7.	Shimoga	156	197	48	53	7	7	–	–
8.	Sorab	200	240	53	56	13	14	–	–
9.	Tirthahalli	174	260	70	71	9	9	2	2
	Total	**1382**	**1803**	**502**	**569**	**71**	**73**	**7**	**7**

APPENDIX (I)
TALUKWISE ABSTRACT OF EDUCATIONAL

Sl. No.	Name of Taluk	MEDICAL							
		Dispensary		Hospital		Maternity and Child Welfare Centre/Maternity home/ Child Welfare Centre		Primary Health Centre/	
		Villages	Institutions	Villages	Institutions	Villages	Institutions	Villages	Institutions
1	2	18	19	20	21	22	23	24	25
1.	Bhadravati	4	4	–	–	–	–	1	1
2.	Channagiri	4	4	–	–	–	–	2	2
3.	Honnali	5	5	–	–	–	–	–	–
4.	Hosanagara	3	3	–	–	–	–	–	–
5.	Sagar	1	1	–	–	–	–	2	2
6.	Shikarpur	2	2	–	–	–	–	–	–
7.	Shimoga	8	8	–	–	–	–	1	1
8.	Sorab	3	3	–	–	1	1	2	2
9.	Tirthahalli	4	4	–	–	–	–	1	1
	Total	**34**	**34**	**–**	**–**	**1**	**1**	**9**	**9**

VILLAGE DIRECTORY
MEDICAL AND OTHER AMENITIES

EDUCATIONAL								
College (Graduate level and above)		Adult Literacy Class/Centre		Others		Villages with No Educational facilities	Name of Taluk	Sl. No.
Villages	Institutions	Viliages	Institutions	Villages	Institutions			
11	12	13	14	15	16	17	2	1
–	–	–	–	–	–	22	Bhadravati	1.
–	–	–	–	–	–	22	Channagiri	2.
–	–	–	–	–	–	19	Honnali	3.
–	–	–	–	–	–	61	Hosanagara	4.
–	–	–	–	–	–	71	Sagar	5.
–	–	–	–	–	–	26	Shikarpur	6.
–	–	–	–	–	–	49	Shimoga	7.
–	–	–	–	–	–	70	Sorab	8.
–	–	–	–	–	–	71	Tirthahalli	9.
–	–	–	–	–	–	**411**	**Total**	

VILLAGE DIRECTORY
MEDICAL AND OTHER AMENITIES (Contd.,)

MEDICAL										
Family Planning Centre		Primary Health Unit/ Primary Health Sub Centre		Community Health Worker		Others		Villages with no Medical Facility	Name of Taluk	Sl. No.
Villages	Institutions	Villages	Institutions	Villages	Institutions	Villages	Institutions			
26	27	28	29	30	31	32	33	34	2	1
1	1	4	4	–	–	24	36	123	Bhadravati	1.
2	2	12	12	–	–	8	8	175	Channagiri	2.
–	–	8	8	–	–	1	1	132	Honnali	3.
–	–	6	6	–	–	9	9	186	Hosanagar	4.
2	2	9	9	–	–	8	8	211	Sagar	5.
–	–	7	7	–	–	–	–	144	Shikarpur	6.
1	1	5	5	–	–	5	5	186	Shimoga	7.
2	2	8	8	–	–	4	4	256	Sorab	8.
1	1	11	11	–	–	17	17	212	Tirthahalli	9.
9	**9**	**70**	**70**	–	–	**76**	**88**	**1625**	**Total**	

APPENDIX (I)
TALUKWISE ABSTRACT OF EDUCATIONAL

Sl. No.	Name of Taluk	DRINKING WATER									Villages with no drinking water facility of any type
		Tap	Well	Tank	Handpump/ Tube-well	River	Fountain	Canal	Others	More than one source	
1	2	35	36	37	38	39	40	41	42	43	44
1.	Bhadravati	–	13	–	–	–	–	–	–	138	–
2.	Channagiri	–	24	3	–	–	–	–	–	169	–
3.	Honnali	–	14	–	3	–	–	1	–	128	–
4.	Hosanagara	–	153	–	–	–	–	–	–	47	–
5.	Sagar	–	196	–	–	–	–	–	–	31	–
6.	Shikarpur	–	29	–	2	–	–	–	3	119	–
7.	Shimoga	–	18	–	1	–	–	–	–	186	–
8.	Sorab	–	156	8	–	–	–	–	–	106	–
9.	Tirthahalli	–	117	38	12	11	23	30	–	14	–
	Total	**–**	**720**	**49**	**18**	**11**	**23**	**31**	**3**	**938**	**–**

APPENDIX II
LAND UTILISATION DATA IN RESPECT OF

Sl. No.	Name of town and taluk within brackets	Land use (i.e., area under different types of land		
		Total Area	Forest	Irrigated by source
1	2	3	4	5

– NIL –

VILLAGE DIRECTORY
MEDICAL AND OTHER AMENITIES (*Concld.*,)

POST AND TELEGRAPH							COMMUNICATIONS		POWER SUPPLY			Name of Taluk	Sl. No.
P.O	T.O	P.T.O	P.O & Phone	T.O & Phone	P.T.O & Phone	Phone	Bus Stop	Railway Station	Navigable water way	Available	Not Available		
45	46	47	48	49	50	51	52	53	54	55	56	2	1
19	–	–	13	–	2	1	79	1	–	129	22	Bhadravati	1.
42	–	–	7	–	4	–	101	–	–	172	24	Channagiri	2.
38	–	–	12	–	1	–	82	–	–	130	16	Honnali	3.
21	–	–	6	–	2	1	66	2	–	121	79	Hosanagara	4.
38	–	–	2	–	4	–	99	5	–	115	112	Sagar	5.
36	–	–	2	–	2	–	56	–	–	135	18	Shikarpur	6.
35	–	–	1	–	5	–	182	4	–	193	12	Shimoga	7.
31	–	–	3	–	1	–	107	–	–	146	124	Sorab	8.
45	–	–	5	–	5	–	99	–	–	195	50	Tirthahalli	9.
305	**–**	**–**	**51**	**–**	**26**	**2**	**871**	**12**	**–**	**1336**	**457**	**Total**	

VILLAGE DIRECTORY
NON-MUNICIPAL TOWNS (CENSUS TOWNS)

use in hectares upto two decimal points)				
Unirrigated	Culturable waste (including gauchar & groves)	Area not available for cultivation	Name of town and taluk within brackets	Sl. No.
6	7	8	2	1

– NIL

APPENDIX – III

LIST OF VILLAGES WHERE NO AMENITIES EXCEPT DRINKING WATER ARE AVAILABLE

Sl. No.	L.C. No.	Name of the Village	Sl. No.	L.C. No.	Name of the Village	Sl. No.	L.C. No.	Name of the Village
					Bhadravati Taluk			
1	38	Hagalamane	2	98	Jangamarahalli	3	116	Hosur
					Channagiri Taluk			
1	29	Kukwada	2	45	Hagedahalli	3	93	Hirekurubarahalli
4	143	Kallenahalli	5	217	Mahadevapura			
					Honnali Taluk			
1.	10	Basavapura	2	22	Boodihalu	3	43	Akkathangera Katte
4	77	Nyamathi (Rural)	5	106	Gundichattanahalli	6	115	Naraginakere
7	139	Mavinakote						
					Hosanagara Taluk			
1.	11	Manasetti	2	15	Jala	3	16	Kollodi
4	20	Bydur	5	21	Badenagora	6	22	Andagoli
7	23	Horoyathoge	8	24	Hosakoppa	9	25	Veerbhadrapura
10	26	Halethota	11	28	K. Honnekoppa	12	31	Holagodu
13	32	Kallukoppa	14	34	Kanagodu	15	35	Sidiyapura
16	37	Gudodi	17	74	Bilki	18	77	Kunnur
19	80	Hosahalli	20	96	Bilagodu	21	102	Kalasettikoppa
22	123	Balekoppa	23	130	Devarasalike	24	132	Iragodu
25	147	Kalkoppa P.	26	149	Karagodu	27	155	Vadahosahalli
28	183	Kadiggere	29	187	Kilandur Jungle	30	195	Magodu
31	201	Basavanabyana						
					Sagar Taluk			
1	5	Mankodu	2	8	Sangala	3	26	Halavagodu
4	27	Jamban	5	38	Naragodu	6	56	Yabbodi
7	57	Tavarehalli	8	59	Saragunda	9	61	Tumarikoppa
10	101	Sampalli	11	110	Dhanandur	12	122	Kuruvari
13	125	Kaptemane	14	126	Induvalli	15	128	Godekoppa
16	129	Ginevara	17	130	Kabbanadakoppa	18	131	Kanike
19	139	Hedatari	20	142	Kesavinamane	21	153	Neerkodu
22	169	Valur	23	184	Avade	24	192	Baligere
25	194	Kopparige	26	197	Karumane	27	205	Uralagallu
28	202	Bidarur	29	211	Brahmana Ilakallale	30	212	Talakalale
31	227	Nadahallikai						
					Shikarpur Taluk			
1	12	Haliyur	2	3	Kanur	3	4	Gabbur
4	9	Ramapura	5	18	Kotipura	6	38	Hakkli
7	56	Seelavanthanakoppa	8	58	Kutrahalli	9	83	Siddihalli
10	89	Channapura	11	92	Bandalike	12	115	Mandibyranahalli
13	130	Puradahalu	14	163	Sanyasikoppa	15	169	Kesaraghatta
16	170	Yerekatte	17	171	Sidaganahalu	18	174	Athibylu
					Shimoga Taluk			
1	16	Echavadi	2	13	Kalluru	3	25	Guddadarakere
4	58	Buklapura	5	84	Ramenahalli	6	104	Belagalu
7	110	Sakrebylu	8	173	Valakeshavapura	9	180	Pugatekoppa
10	205	Siddapura						
					Sorab Taluk			
1	14	Chowdikoppa	2	15	Jambehalli	3	17	Karadigere
4	26	Uppalli	5	36	Boppagondanakoppa	6	49	Harur
7	60	Holekoppa	8	62	Halasinakoppa	9	68	Veeranapura
10	81	Sannamane	11	87	Kanagodu	12	89	Halagatta
13	93	Santhakoppa	14	106	Kondagalale	15	109	Karjikoppa
16	111	Brahmanavada Sagadde	17	112	Brahmanvada Holekatte	18	126	Shadalakoppa
19	129	Brahmanavada Induvalli	20	139	Mavinaballikoppa	21	140	Narchi
22	144	Sindli	23	149	Kenchikoppa	24	151	Mangarsikoppa
25	154	Kundagodu	26	155	Baragavalli	27	156	Mannathi
28	159	Sambapura	29	165	Toragondanakoppa	30	171	Haralige
31	176	Bastikoppa	32	189	Devarahosakoppa	33	201	Mangapura
34	202	Makoppa	35	267	Malagikurli	36	288	Siddihalli State Forest
37	296	Bettadakurli State Forest						
					Tirthahalli Taluk			
1	6	Bogarakoppa	2	13	Koragibylu	3	23	Geruvally
4	26	Hosakoppa	5	39	Khabgal	6	114	Suruli
7	115	Kolige	8	127	Melinakadagodu	9	130	Umblebylu
10	132	Alur	11	179	Mallapura	12	180	Adinasara
13	197	Thalale						

ANNEXTURE TO VILLAGE DIRECTORY

Particulars of Villages which are fully or Partly included in Urban Areas of the District

(Area in hectares 0.00)

Sl. No.	Name of Taluk	Name of Town	Name of the Village with L.C. No.	Total geographical Area as per Revenue Records	Rural Component	Urban Component
1	2	3	4	5	6	7
1.	Bhadravati	Bhadravati Urban Agglomeration				
		a) Bhadravati (M)	1. Bhadravati	492.74	-	492.74
			29. Kodihalli	165.13	158.04	7.09
			- Anehalli *	410.29	-	35.88
		b) Bhadravati New Town (NAC)	2. Hutha	163.53	-	163.53
			3. Jannapura	385.40	-	385.40
			21. Ujjanipura	176.99	-	176.99
			22. Annekoppa	275.50	-	275.50
			46. Bullapura	350.23	-	350.23
			- Anehalli *	410.29	-	374.41
2.	Channagiri	Channagiri (M)	1. Channagiri	524.30	407.85	116.45
3.	Honnali	Honnali (M)	62. Anjanapura	160.46	152.87	7.59
			63. Honnali	304.32	243.62	60.70
		Nyamati (M)	77. Nyamati	647.43	454.27	193.16
4.	Hosanagara	Hosanagara (M)	1. Kalur	855.85	653.49	202.36
			4. Mavinakoppa	190.45	141.74	48.71
			5. Ganganakoppa	301.30	202.17	99.13
5.	Sagar	Jog Falls (NAC)	186. Kargal	657.11	20.34	636.77
			187. Bilagallur	977.17	66.93	910.24
			190. Heravale	559.13	211.13	348.00
			196. Linganamakki	457.25	27.46	429.79
			197. Karumane	614.68	225.40	389.28
			210. Bidanur	358.52	64.50	294.02
			211. Brahmana Ilakallale	1199.91	1063.36	136.55
			212. Talakalale	6586.03	4261.92	2324.11
			- Hebbailu	354.93	257.40 **	97.53
			- Nada Ilakalale	503.31	341.93 **	161.38
			- Kulekaru	17.97	-	17.97
		Sagar (M)	1. Sagar Kotwalkatte	136.39	-	136.39
			2. Jambagar	310.72	212.31	98.41
			3. Sannamane	77.90	12.43	65.47
			4. Mangalabeesu	66.64	9.82	56.82
			5. Mankodu	180.08	-	180.08
			6. Analekoppa	175.83	138.76	37.07
			17. Bhimaneri	568.19	511.59	56.60
			52. Kamblikoppa	252.02	206.53	45.49
			241. Mankalale	539.14	460.67	78.47
			- Neerkodu	70.36	39.28	31.08
			- Aralikoppa	351.28	327.84	23.44
			- Chandramavinakoppalu	38.96	-	38.96
6.	Shikarpur	Shikarpur (M)	2. Haliyur	729.39	-	729.39
			3. Kanur	678.13	-	678.13
			4. Gabbur	381.58	-	381.58
			33. Siralkoppa	410.06	229.71	180.35
7.	Shimoga	Kumsi (M)	138. Kumsi	3039.51	2965.79	73.72
			165. Somasettikoppa	95.67	92.46	3.21
		Shimoga (M)	1. Shimoga	341.09	66.14	274.95
			2. Milagatta	309.15	-	309.15

* This Village is fully included in Urban area

** This portion of the village is fully submerged under water.

ANNEXTURE TO VILLAGE DIRECTORY *(Concld.,)*

Particulars of Villages which are fully or Partly included in Urban Areas of the District

(Area in hectares 0.00)

Sl. No.	Name of Taluk	Name of Town	Name of the Village with L.C. No.	Total geographical Area as per Revenue Records	Rural Component	Urban Component
1	2	3	4	5	6	7
			3. Mandoli	318.50	250.05	68.45
			15. Gopala	261.25	141.88	119.37
			16. Gadikoppa	195.77	185.21	10.56
			22. Kallahalli	376.36	65.32	311.04
			38. Tavarachatnahalli	481.71	445.15	36.56
			40. Mulkere	193.29	33.31	159.98
			125. Uragadur	736.14	644.17	91.97
			126. Thoppinagatta	253.00	232.35	20.65
			127. Islapura	217.67	56.51	161.16
			135. Harige	449.80	433.83	15.97
			– Srigandada Kaval	46.08	–	46.08
8.	Sorab	Sorab (M)	– Sorab	36.22	–	36.22
			1. Hireshakuna	478.58	396.05	82.53
			18. Halesorab	1355.59	1334.14	21.45
			52. Kodakani	1416.39	1381.99	34.40
			308. Tirumalapura	37.66	22.78	14.88
9.	Tirthahalli	Tirthahalli (M)	1. Tirthahalli	353.87	177.06	176.81
			2. Buklapura	703.27	622.20	81.07
			3. Melinakuruvalli	661.29	584.86	76.43
			19. Surali Balebylu	532.70	399.99	132.71
			56. Yadehally	538.61	414.74	123.87

TOWN DIRECTORY

TOWN DIRECTORY

EXPLANATORY NOTE

Town Directory comprises of six tabular statements as applicable to all the towns and an additional statement regarding the slums, only in respect of towns with a population of 50,000 and above. These are numbered serially from I to VI and the additional statement bears the number IV A in view of the fact that it deals with the same type of information which is covered in statement IV. These statements contain several columns each with brief headings and for presentation of the data, abbreviations have also been made use of for the sake of brevity. These statements are taken up for consideration one by one and an explanatory note is given in respect of each column, with the exception of column 1 which refers to Serial Number and is self-explanatory.

STATEMENT I : STATUS AND GROWTH HISTORY

COLUMN 2 : CLASS, NAME AND CIVIC ADMINISTRATION STATUS OF TOWN :—

The class to which a town belongs is determined on the basis of its population at the 1981 census count and it is indicated in this column in roman numerals. The classification criterion adopted now is the same as that adopted for analysis and explanations at the earlier censuses. The towns are divided into six classes :-

Class	Population Size	Class	Population Size
I	100,000 and above	IV	10,000 to 19,999
II	50,000 to 99,999	V	5,000 to 9,999
III	20,000 to 49,999	VI	Below 5,000

The concept of urban agglomeration has been adopted for presenting the demographic data at the 1981 census also.But, in Karnataka, unlike in 1971, at this census quite a large number of villages have been recognised as out-growths of the core town or of one of its contiguous constituent towns. In determining the class however, the population of the core town alone is taken into consideration in these cases also. That is to say, the population returned by the geographical entity recognised as a census town, on the basis of the definitions adopted, alone is considered for this classification.

The middle component of this column heading refers to name of the town which does not need elucidation. Name of the town,as adopted in the official records, is reported here.

The civic administration status of the town as on 1.1.1980 is indicated immediately after the name of the town, within brackets. The abbreviations used for this purpose are as follows:-

C : Municipal Corporation
M : City Municipal Council
M : Town Municipal Council
CB : Cantonment Board
NAC : Notified Area Committee
SB : Sanitary Board
TP : Town Panchayat/Nagar Panchayat
P : Village Panchayat/Gram Panchayat
SA : Special Area

The Special Area in fact represents a case where there is no civic administrative body. These areas generally consist of townships or colonies purely under the administrative control of certain public sector factories or undertakings or under specific departments of the Government such as for example the State Public Works Department and the Power Corporation.

With a view to ensuring the fixity of boundaries of various administrative units, that is, to ensure that the frame for census taking once finalised with reference to a cut-off date remains unchanged till the completion of the census count the State Government had been requested not to order any jurisdictional changes and not to give effect to any changes in the civic administration status either. However due to more compelling reasons it is quite possible that in some exceptional cases such a change in civic administration status has taken place during the period 1.1.80 to 1.3.81. Such cases if any are indicated by providing a note at the bottom of concerned page.

COLUMN 3 : LOCATION CODE NUMBER :—

The significance as well as the importance of location code numbers has already been explained. Every town bears a distinct location code number consisting of 3 elements. The first element in this code structure indicates the State while the second and the third represent the numbers assigned to the district within the State and the town within the district. The numbers assigned to the towns in the district are all in roman numerals while those relating to the State and the district are in arabic numerals.

COLUMN 4 : NAME OF TALUK :—

In Karnataka the term taluk is very much in vogue though the designation of the Revenue Administrative Officer has for long been changed from Amildar or Mamlatdar to Tahsildar. The name of the taluk within the jurisdiction of which the town is located is indicated in this column. There are a few instances wherein a particular town straddles portions belonging to two adjacent taluks. In such a case the town is considered to belong to the Taluk that contains a major portion of the town.

In the statement such cases are marked out by an index and a note at the bottom of the page explains the correct situation.

COLUMN 5 : AREA (Sq. Kms) :—

The geographical area of the town is furnished here in square kilometres upto two places of decimal. The

area figures reported at first by the concerned civic bodies etc., were examined with reference to the respective town boundary notifications and the relevant village maps as well as the charge maps prepared for the 1981 census operations with a view to ensuring greater accuracy. The final area figures as adopted for the 1981 census are reported here.

COLUMN 6 : NUMBER OF HOUSEHOLDS (1981) :-

The total number of households, including those consisting of institutional and houseless population, enumerated in the town at the 1981 census count is given here even though the same information appears again in the Primary Census Abstract. The purpose is to facilitate a better comprehension of the demographic situation, especially with reference to the population data presented in this statement.

COLUMNS 7 to 15 : POPULATION AND GROWTH RATE OF THE TOWN AT DIFFERENT CENSUSES FROM 1901 TO 1981 :—

The population figures for the town as returned at the decennial census from 1901 through 1981 are furnished under these columns in order to provide an insight into the history of growth of the town. If in any particular census year the referent town did not enjoy the urban status, that is, if that place was reckoned as a village for that eensus its population is not reported under the column concerned and a dash mark is indicated instead. In other words, the population figures are given here for the town only if it happened to be an urban area at that particular census year.

Thus, a glance at these columns reveals whether the referent town having been first classified as 'urban' has maintained that status continuously through the succeeding censuses or whether there have been subsequent declassifications. From column 8 onwards the decadal growth rates of the town are indicated within brackets below the population figures in order to permit an easier grasp of the decadal growth trends and to facilitate a comparative analysis. Population variations are quite often associated with changes in the jurisdiction of the urban area and sudden spurts are sometimes due to incorporation of fast developing fringe areas to the town or amalgamation of adjacent towns with the core town during the inter censal period. Such cases are marked out in the statement and explained by way of a note at the bottom of the concerned page.

COLUMN 16 : DENSITY (1981) :—

For every town the density of population per square kilometre is presented in this column. The density figures are determined with reference to the area of the town in Sq.Km upto two decimal places and the population returned at the 1981 census.

COLUMNS 17 TO 19 : SEX RATIO 1961 TO 1981 :-

Sex ratio is expressed as the number of females for every thousand males and is based on the sexwise distribution of the population returned at the census. For each town these figures are furnished for the 3 successive censuses. This information would provide an insight into the changing pattern of sex ratio in urban areas.

STATEMENT II : PHYSICAL ASPECTS AND LOCATION OF TOWNS 1979

COLUMN 2 : CLASS AND NAME OF TOWN :—

This column is the same as column 2 of Statement I and does not need any explanation. Unlike in Statement I here the civic administration status of the town is omitted.

COLUMNS 3 TO 5 : PHYSICAL ASPECTS :—

These columns deal with the rainfall and temperature data. It is common knowledge that meteorological observatories have not been established in each and every town, even though most of the towns do have rain-guages and due arrangements have been made to record the rainfall data all through the year. The Director General of Observatories has furnished data on rainfall, maximum and minimum temparature in respect of towns having observatories. These figures are standard normals based on the data for 30 years from 1931 to 1960, and are distinguished in the statement by placing an asterisk mark at the top right hand side of the figure. Information of this type is available only for a few towns.

In so for as the data on rainfall is concerned, for most of the remaining towns the particulars have been supplied by the local officers and cross-checked for acceptability with the data furnished by the State Bureau of Economics and Statistics. The rainfall figures are in millimetres and represent the annual average based on the actual figures relating to the preceding ten years. In cases of non-availability of even this type of information, the particulars relating to the nearest town are reported under this column with the distinguishing notation N being placed at the top right hand side of the figure.

In columns 4 and 5 information on temperature is presented in degree centigrade. As stated above the asterisk mark here indicates that the information has been furnished by the Director General of Observatories. Such information is not available for most of the towns. Instead of putting a dash in these columns for such towns the data furnished by the Director General of Observatories as pertaining to a town situated at almost the same altitude and in the proximity of the referent town are reported with the substitute notation N to denote that the data does not actually relate to the town and should therefore be regarded as very approximate.

COLUMNS 6 TO 12 : NAME OF AND ROAD DISTANCE FROM STATE H.Q; DISTRICT H.Q; SUB-DIVISION/TALUK H.Q; NEAREST CITY WITH A POPULATION OF 100,000 AND MORE; RAILWAY STATION; BUS ROUTE; NAVIGABLE RIVER OR CANAL (IF WITHIN 10 KMS) :-

The column headings are self explanatory and are intended to indicate the location of various important centres with reference to the town concerned. If the referent town itself happens to be mentioned in these columns the distance is recorded as 'O' (Zero) and in all other cases the road distances are given in kilometres. In column 8 the name of the sub-division to which the taluk (in which the town is located) belongs as well as the name of the taluk to which the town belongs are mentioned along with road distances in the same order one below the other. In column 9, the name of the nearest city with a population of 100,000 and more according to 1981 census and road distance thereto is mentioned in respect of each and every town even if the referent town itself has a population of 100,000 and more.

The proximity by road alone is taken into consideration for filling up this column and as such cities belonging to adjacent States also find an occasional mention in this column.

Column 10 refers to the nearest railway station and distance thereto by road. In a few cases though the name of the railway station is the same as that of the referent town the distance indicated is other than zero because of the fact that the station is actually located beyond the jurisdiction of the referent town.

In case the referent town is enjoying bus route facility (*i.e.* road transport) the name of the town is mentioned in column 11 and the distance is recorded as zero. Names of bus routes passing through or originating from the town are not indicated here. If there is a navigable river or a navigable canal at a distance of 10 kilometres or less from the referent town then the name of the river or the canal is indicated in column 12. To differentiate between a river and a canal the abbreviations (R) and (C) are made use of and the distance from the town to the navigable waterway is mentioned thereafter. It may incidentally be stated that in Karnataka there are very few navigable rivers and practically no navigable canals.

STATEMENT III : MUNICIPAL FINANCE 1978-79

As the title denotes, this statement deals with the actual income and expenditure of the civic body administering the town. An attempt has been made to present comparable data in the case of non-municipal towns like Panchayats and areas under the administration of public sector undertakings and the like. The data relate to the financial year 1978-79 and have been furnished by the local authorities concerned based on relevant records. It may also be stated here that no probing enquiries have been made and the particulars as reported by the civic bodies have been accepted after ensuring arithmetical accuracy.

COLUMN 2 : CLASS AND NAME OF TOWN :—

This is same as column 2 of Statement II and as such does not require any explanation.

COLUMN 3 : CIVIC ADMINISTRATION STATUS (IN 1980)

As explained under column 2 of Statement I, the civic administration status of the town as on 1.1.80 is indicated in this column using the same set of abbreviations.

COLUMNS 4 TO 10 : RECEIPT (IN Rs.'00) :-

The actual receipt realised by the civic body under various heads of income as well as the total for the year 1978-79 are indicated in hundreds in these columns. The opening balance for the year is not taken into account under any of these columns.

COLUMNS 11 TO 17 : EXPENDITURE (IN Rs. '00) :-

The actual expenditure incurred during the year is furnished here in hundreds. The various heads of accounts are grouped into 6 broad categories for each of which a separate column is provided. Public safety covers the expenses incurred for road lighting, destruction of rabid and stray dogs, besides that on fire fighting service. Similarly 'Public-Institutions' covers not merely the contributions made by the civic body to educational, medical and cultural institutions in the town but also the expenditure incurred for the maintenance of educational and such other institutions if any functioning under its direct control.

As in the case of receipt in the case of expenditure also the closing balance at the end of the year is not considered and therefore in almost all the cases the total receipt and the total expenditure are not balanced in this statement.

STATEMENT IV : CIVIC AND OTHER AMENITIES 1979

COLUMN 2 : CLASS AND NAME OF TOWN :—

This is same as column 2 of statements II and III and does not need further explanation.

COLUMN 3 : CIVIC ADMINISTRATION STATUS :—

Explanation furnished earlier for column 2 of Statement I and column 3 of Statement III holds good for this statement also.

COLUMN 4 : POPULATION :—

The total population of the town according to 1981 Census is mentioned here with a view to facilitate a comparative analysis of the data.

COLUMN 5 : ROAD LENGTH (IN KILOMETRES) :—

Generally in a town it is the civic authority that is responsible for construction and maintenance of roads. The term road as used here includes streets also and while the unsurfaced mud and gravel roads are categorised as Kachcha roads, the surfaced roads are classified as Pucca roads. In most of the cities and towns the district roads and highways under the control of the

Public Works Department also pass through. The roads situated within the jurisdiction of the town and under the control of the civic authority are shown in one line against the code M and those under the control of the Public Works Department and the like are shown against the code 'PWD' in another line. In both the cases the road length is shown under two categories *viz.*, KR (Kachcha Road) and PR (Pucca Road) as defined above. In order to have an idea about the total length of all types of roads in the town therefore, all these figures are to be added together. In cases where it has not been possible to ascertain the full details by type of road and agency responsible for maintenance the combined road length alone is furnished.The road length is given in kilometres and fractions are rounded off to next integer.

COLUMN 7 : SYSTEM OF SEWERAGE :-

Generally sewerage system implies the network of mains and branches of underground conduits for the conveyance of sewerage to the final point of disposal. Sewers that carry only household and industrial wastes are called separate sewers while those that carry storm water from roofs, streets and other surfaces are known as storm water drains and those carrying both sewage and storm water are called combined sewers. In towns provided with such systems of underground sewerage also there would in addition be a surface drainage system to cover the areas not served by sewerage system and also to drain out excess rain water all over the town.

However in towns that are not provided with sewerage system, and such towns are far more numerous in the State, there would generally be open drainage system. Where even this system is not prevalent the householders would have made their own arrangements such as soak pits and cesspools. In this column therefore information is presented not only on sewerage system, but also on the drainage system. Like sewerage system, the drainage system is also of different types depending upon the construction material and also the shape of the drains. The two most important types of sewerage/ drainage system are reported under this column in the order of their importance in the towns using the following abbreviations.

S : Sewers
OSD : Open Surface Drains
BSD : Box Surface Drains
SD : Sylk Pattern Drains
PT : Pit System

The box surface drains are also open drains but are built of size stone masonry and are also called Pucca gutters. The sylk pattern drains too are open surface drains only. The open surface drains category thus covers the Kachcha drains involving mere earth-work and also the drains constructed from out of oblong granite slabs or, out of pre-fabricated cement concrete blocks which need only joining and cement pointing after being placed in position. These drains are of U shape, L shape or V shape and to the extent possible these details have also been provided under this column.

COLUMNS 8, 9 AND 10 : NUMBER OF LATRINES :—

Information on total number of latrines of different types as furnished by the concerned civic authorities is reported under these 3 columns. Both private and public latrines are covered here and the particulars in these columns and in column 11 are closely interlinked. The water-borne latrines include all types of flush-out latrines while service latrines refer to only those that are being serviced by manual scavengers either everyday or twice or thrice a week.

COLUMN 11 : METHOD OF DISPOSAL OF NIGHT-SOIL :—

The phrase disposal of night-soil is generally presumed to refer to the manner in which the garbage is finally disposed of by the civic body i.e. sale by public auction, used as manure etc. However, the main purpose of this column is to provide information on the method by which the night-soil is removed from the latrines, that is, the primary disposal of the human waste. A little elaboration on this aspect therefore appears to be necessary.

There are three systems of disposal of human waste, namely, (i) underground sewerage, (ii) sanitary water flush latrines with individual disposal systems like septic tank, leaching cesspool and collecting well, and (iii) dry type of latrines with manual scavenging.

The system of underground sewerage provides for the street sewerage with which are connected the sanitary latrines constructed in the houses having water closets and fitted with flushing cisterns (or hand flushing). Through this sewer the faeceal matter is transported without the need for scavenging. This system generally exists in cities and large towns besides industrial townships built and controlled by public sector undertakings and large companies and the like. Where the street sewer does not exist these sanitary water flush latrines are connected to a local septic tank with a subsoil dispersion system or a leaching pit. Where the liquid wastes from the water closet could be disposed off locally in a leaching pit, a septic tank with a soil dispersion system is constructed. This dispersion requires an optimum travel through the pores of the soil which render the harmful liquid bacterially innocuous by the slow process of filteration through the soil traversed.

Where the soil is impermeable, collecting wells are constructed and the sanitary water flush latrines are connected with them. These wells are cleared at periodic intervels by a suitable device. The dry type latrines are of service type from where the human excreta has to be removed by scavengers who move from house to house, in most cases carrying the night-soil as head loads on their head, or shoulders or in baskets with handles or in wheel barrows. This waste is then collected in bullock carts or trucks and transported to dumping grounds at the outskirts of the town.

It may be mentioned in passing that in Karnataka the practice of carrying night-soil by head loads has been discontinued with effect from 15.8.73 consequent on the issuance of a Government order in this behalf. However in a few cases the town dwellers have sought the intervention of the courts and have been able to secure the *status quo-ante* in respect of the scavenging services that were being provided by the civic body concerned till that date.

The abbreviations used in this column are the following, and if more than one system is prevailing the two most important types are indicated one after the other.

S : Sewerage
ST : Septic Tanks
WB : Wheel Barrows
B : Baskets (With handles)
HL : Head Loads

In case the town has latrines of other types that are neither of the sanitary type nor the service type this column does not apply at all and therefore a dash is entered.

COLUMNS 1. .D 13 : PROTECTED WATER SUPPLY : SOURCE AND C.. ACITY OF STORAGE SYSTEM :—

The sources of water supply in the town are indicated by using the following four abbreviations :

T : Tap
W : Well
TK : Tank Water
TW : Tube Well/Hand Pump

Supply through the taps implies a primary source such as a river, stream, bore wells,curb wells, tank and reservoirs etc., which are of course not mentioned in this column. It may be incidentally stated that the term protected is used in a very liberal sense, and no attempt has been made to gather data on the methods of filteration and water purificatory treatment if any resorted to by the agency supplying water through pipes in the towns. The generally prevalent practice in most of the towns is to pump raw water into the storage tank or reservoir, treat it with bleaching powder and then distribute that water for consumption through pipes.

If there are more than 2 sources of wat.r supply in the town the first two which are regarded as most important are mentioned in that order separated by a comma. In column 13, the systems of storage of water are considered and the two that are most important in the referent town are indicated in that order and after each entry the storage capacity is also mentioned in litres within brackets. The abbreviations used in this column are :

OHT : Overhead Tank
SR : Service Reservoir
IG : River Infilteration Gallery
BWP : Borewell Pumping System
PT : Pressure Tank

The term capacity has its usual meaning, namely, the capacity to store or contain. It may further be clarified that the storage capacity does not necessarily indicate the quantity of water supplied daily to the inhabitants of the town. In some of the towns due to the inadequacy of water supply at the primary source for most part of the year the normal utilisation of the storage capacity would be of the order of 50 to 60 percent only. On the contrary there are towns where water is pumped into the storage system and also distributed for consumption twice every day almost throughout the year and there are a few towns where the inlets and outlets of the storage systems would both be functioning simultaneously for most part of the day making it somewhat difficult to calculate the quantity of water supplied everyday under such a system.

COLUMN 14 : FIRE FIGHTING SERVICE:—

If fire fighting service is available in the town this fact is indicated by the word 'Yes' recorded in this column. In all other cases the name of the nearest place if in the same district or the name of the nearest district if in the same State or other State where such services are available is indicated along with the road distance in kilometres between the referent town and the place with fire-fighting service.

COLUMNS 15 TO 19 : ELECTRIFICATION (NUMBER OF CONNECTIONS)-DOMESTIC, INDUSTRIAL, COMMERCIAL, ROAD LIGHTING (POINTS) AND OTHERS :—

In columns 15 to 19 information about the number of electrical connections (installation) for different categories of consumers in the town is furnished. The definitions of the terms used in the column headings are as follows :-

(i) Domestic : Connections to residential houses, bungalows, clubs, hostels and hospitals run on non-commercial lines, charitable, educational and religious institutions are all included in the domestic category, A.E.H. i.e., All Electric Home connections are also categorised as domestic.

(ii) Commercial : This category includes all connections for the supply of electricity to commercial establishments such as wholesale and retail shops, offices and business houses, hotels, restaurants, tea stalls, photographic studios, X-ray installations, advertisements and exterior illumination, railway station, bus station, and the like.

(iii) Industrial : Power supply connections to industrial establishments are covered under this column. This would include small establishments such as powerlooms,

flour mills, roasting, grinding, wet grinding, repair workshops using power operated tools and the like.

(iv) Road Lighting : The total number of street lights being maintained in the town is mentioned here.

(v) Others : Connections to all categories other than those cited above are covered under this heading. This would include temporary connections, connections to pumpsets, water works and such other installations.

STATEMENT-IV A : CIVIC AND OTHER AMENITIES IN NOTIFIED SLUMS, 1979

This statement which may be regarded as an appendix to statement IV is confined to towns with a population of 50,000 and more i.e., class I and class II towns. Information on slums that are officially recognised as slums (even if those are not notified in some cases) is presented under 14 columns apart from column 1 which relates to serial number and column 2 which relates to name and class of town.

COLUMN 3 : NAME OF SLUM :—

The names of slums, if any, in the town are given in separate lines in the alphabetical order of their names.

COLUMN 4 : AREA OF SLUM :—

The geographical area of each slum is given in square kilometres up to four places of decimal.

COLUMN 5 : POPULATION OF SLUM :—

The population figures for this column are furnished by the civic authorities concerned. Slums as such have not been made independent units for census enumeration and as such 1981 Census data as applicable to the slums covered here are not available.

COLUMNS 7 TO 12 : SYSTEM OF SEWERAGE, NUMBER OF LATRINES AND METHOD OF DISPOSAL OF NIGHT SOIL :—

These column headings are same as those appearing in the statement IV and have already been explained. The information is furnished here for each slum separately. The main heading latrines is subdivided into those that are privately owned and those that are for common use of the community *i.e.,* public latrines.

COLUMN 13 : NUMBER OF TAP POINTS/PUBLIC HYDRANTS INSTALLED FOR SUPPLY OF PROTECTED WATER :—

The total number of public taps or hydrants if any in the slum is mentioned here.

COLUMNS 14 TO 16 : ELECTRIFICATION (NUMBER OF CONNECTIONS)

Total number of electrical connections in each slum provided for purposes of domestic use, road lighting and other than these two is reported separately under these three columns. The meaning of the terms used in the column heading has already been explained.

STATEMENT-V : MEDICAL, EDUCATIONAL, RECREATIONAL AND CULTURAL FACILITIES-1979

COLUMN 2 : CLASS AND NAME OF TOWN :—

This column is same as column 2 of statement IV and therefore calls for no further explanation.

COLUMN 3 : POPULATION :—

The total population of the town according to 1981 Census is noted in this column.

COLUMN 4 AND 5 : MEDICAL FACILITIES : HOSPITAL/ DISPENSARIES/T.B.CLINIC/HEALTH CENTRES/NURSING HOMES ETC., AND NUMBER OF BEDS IN MEDICAL INSTITUTIONS NOTED IN COLUMN 4 :—

The scope of these columns is confined to only such of the facilities that are offered by institutions run by or aided by government/semi-government or local bodies and charitable institutions or social service agencies like the missionaries. In other words, data on the facilities provided in the town by private doctors *i.e.* registered medical practitioners either individually or in establishments where they work in groups, are excluded from the purview of these columns.

The abbreviations used in column 4 are :—

H : Hosptial
D : Dispensary
PHC : Primary Health Centre
PHU : Primary Health Unit
FC : Family Planning Centre
TB : T.B.Clinic
NH : Nursing Home
O : Others

If there are two or more number of institutions of the same type then the number of institutions is also indicated within brackets immediately after the relevant abbreviations in the column.

Maternity homes, maternity and child welfare centres, leprosy clinics, chest clinics and veneral diseases clinic etc., if any are all included under the category of 'Others'. But even when a Family Planning Centre is attached to a hospital or a Primary Health Centre it is treated as an independent unit and counted separately.

If the town has hospitals and dispensaries providing facilities under different systems of medicine such as allopathic, ayurvedic, unani and homoeopathic then this detail too has been included using abbreviations such as : A for Ayurvedic, U for Unani and Hom for the Homoeopathic system. The allopathic institutions do not have any additional abbreviation. Thus, a mere H or D would mean that the reference is to allopathic

system; an entry "H (A-1,2)" would mean that 1 Ayurvedic hospital and 2 Allopathic hospitals are functioning in the town and an entry like "D (Hom-2,1, U-1)" would imply the existence of 2 Homoeopathic dispensaries, 1 Allopathic dispensary and 1 Unani dispensary.

If medical facility is not available in the town then the name of the nearest place where it is available if in the same district, and name of the district if in the same State or other State is mentioned here along with the distance in Kilometres shown within brackets.

The number of beds with which the medical institutions noted in column 4 are equipped is indicated in column 5.

COLUMNS 6 TO 15 :—

These columns provide information regarding the educational facilities available in the town and are considered stage by stage.

COLUMNS 6 TO 9 : ARTS/SCIENCE/COMMERCE COLLEGES (OF DEGREE LEVEL AND ABOVE); MEDICAL COLLEGES; ENGINEERING COLLEGES; POLYTECHNICS :—

Particulars of colleges in the town providing general education facilities at degree level are indicated in column 6 using the following abbreviations.

A : Arts only
S : Science only
AS : Arts and Science only
C : Commerce only
AC : Arts and Commerce only
ASC : Combined for all three categories : Arts, Science and Commerce
L : Law

If the number of colleges of any particular category is more than one then that number is also given within brackets against the abbreviation concerned. It may incidentally be mentioned here that the educational institutions with a vocational and professional content such as Pharmacy College, B.Ed., Agricultural College etc., are not covered under this but are shown included in the category of "Others" in column 10.

In columns 7, 8 and 9 the number of medical colleges, the number of engineering colleges and the number of polytechnic institutions are indicated.

In case the town does not have any of the colleges referred to in these 4 columns i.e., if the entry were to be a dash in any of these columns then the name of the nearest place with the facility along with the distance thereto is mentioned. If such a place is outside the district then the name and the distance to that place and if such a place is outside the State itself then the name of that State is mentioned in these columns. The same procedure is adopted regarding the other columns dealing with educational facilities.

COLUMN 10 : RECOGNISED SHORTHAND, TYPEWRITING AND OTHER VOCATIONAL TRAINING INSTITUTIONS :—

The term recognised would mean recognition by some statutory authority like the Educational Department, Commerce Department, Labour Department etc., of the Government or Semi-Government or autonomous bodies or public sector projects. The Teacher's Training Colleges, the Nursing College, the Pharmacy College, the College imparting education in Physical Education and the like are also shown under this column against the category of 'Others'.

SH : Shorthand
TYPE : Typewriting
Sh. Type : Shorthand and Typewriting
O : Others

If the number of institutions of any particular type is more than one that number is also indicated within brackets along with the abbreviation concerned.

COLUMNS 11 TO 14 : HIGHER SECONDARY/INTERMEDIATE/PUC (PRE-UNIVERSITY COLLEGE)/JUNIOR COLLEGE/SECONDARY, MATRICULATION, JUNIOR SECONDARY AND MIDDLE SCHOOLS AND PRIMARY SCHOOLS :—

Information about the number of schools of different types functioning in the town is furnished under these columns. All schools irrespective of the medium of education and the type of administering agency i.e., all those run by or aided by Government or local bodies, as well as the unaided institutions run by private management are considered here for reporting. If there are composite institutions such as a college providing education at degree level and also at Pre-University level then such institutions are split up into degree college and PUC (*i.e.*, Junior college) and separately counted as if they are independent units. Likewise, a composite Junior College which has facilities for providing education say from I to XII standard (*i.e.*, from Primary I standard upto PUC) would be regarded as representing one Junior College, one High school, one Middle School and one Primary School and each of these units would be counted and reported under the relevant column as if each unit was an independent institution in its own right. Similarly a school with I to X standard would get counted under Primary, Middle and High School categories and a composite School with I to VII standard would be considered under the primary school as also the Middle School category.

In Karnataka the term middle school is no longer in vogue as the primary education consists of 7 years of schooling leading to secondary level. However the first four classes (I-IV standard) are called *lower* primary classes and the next three are regarded as *higher* primary

classes. There are schools with only I to IV standards called LPS and also those with V to VII only (formerly middle schools) known as HPS and there is no difficulty in counting such institutions as separate primary and middle schools. But there are composite schools called Higher Primary Schools having I-VII standards and such schools have now been split up into one Primary and one Middle School for purposes of reporting under these columns of the Town Directory. This method of accounting is therefore different from a simple counting of schools in the town.

COLUMN 15 : ADULT LITERACY CLASSES/CENTRES AND OTHERS (SPECIFY) :—

If adult literacy classes are being run at regular centres in the town the number of such centres is indicated in this column by the side of the abbreviation AC. Gurukula, Madarasa (Arabic school) and such other quasi religious cum educational institutions if any in the town are also reported in this column under the category of 'Others'.

COLUMN 16 : NUMBER OF WORKING WOMEN'S HOSTELS WITH NUMBER OF SEATS :—

Though there are hostels meant for students in almost all the towns, very few have hostels meant for working women. In this column the number of only such hostels that are exclusively meant for working women only are reported along with the information on the number of seats i.e., its strength.

COLUMNS 17 TO 19 : RECREATIONAL AND CULTURAL FACILITIES-STADIA, CINEMA, AUDITORIA/DRAMA/ COMMUNITY HALLS :-

Column 17 relates to the number of stadia if any in the town. Ordinary play grounds which one usually comes across in towns and cities are excluded from the purview of this column. The term stadium is used in its strict sense to refer to those constructed at considerable costs and are under proper upkeep.

In column 18 the total number of permanent cinema theatres in the town is indicated. Touring talkies *i.e.,* cinema tents of a purely temporary nature are not taken into account for this column. If there are any auditoria, drama halls and community halls in the town the total number of such units is reported in column 19.

The number of public libraries and reading rooms are separately furnished by the side of abbreviation PL for Public Library and RR for Reading Room. Such facilities offered by educational and private institutions including those that are commercialised (called circulating libraries in local parlance) are not covered for reporting under this column.

STATEMENT-VI : TRADE, COMMERCE, INDUSTRY AND BANKING 1979

COLUMN 2 : CLASS AND NAME OF TOWN :—

This column is the same as column 2 of the preceding statement and therefore calls for no further explanation.

COLUMNS 3 TO 8 : NAMES OF THREE MOST IMPORTANT COMMODITIES IMPORTED AND NAMES OF THREE MOST IMPORTANT COMMODITIES EXPORTED :—

For purposes of these columns, commodities for which the town serves only as a transit centre by importing for the specific purposes of exporting the commodities *without any processing* are not considered either as imports or as exports. Agricultural and such other allied produce may be regularly brought into the town from the neighbouring villages and sold to commission agents and wholesalers at the regulated market for further export to areas outside the town. In such cases the produce that is brought into the town is not considered as import. On the other hand, if these items are mainly consumed within the town either as consumption goods or as raw materials by any manufacturing industry then the commodities would be regarded as imports. Thus the commodities imported are either locally consumed in the same form or else processed further and thereafter either consumed locally or exported to other centres. This restriction apart there is no limitation concerning the nature and quantity of the commodities that may be considered for reporting under these columns. Importance in a town is restricted basically to the few or several commodities that qualify for consideration either as imports or as exports. By and large the commodities reported under exports would coincide with the commodities reported as manufactured in the town because of the specific exclusion of transit goods. As a result, the image that some of the towns have built up over decades as traditional exporters of certain goods does not get reflected under these columns.

In these columns the importance of a commodity is reported in very general terms and decided upon in terms of the estimated volume of commodities transacted and is based on local enquiries by the civic authorities concerned.

COLUMNS 9 TO 11 : NAME OF THREE MOST IMPORTANT COMMODITIES MANUFACTURED.

The order of importance is determined broadly by taking into consideration the volume of the total output of the commodities or the scale of operation and for these columns too it is the civic authority that has furnished the information after local enquiries. All types of manufacturing and processing irrespective of the

sector to which they belong are considered and of these the three that are most important are reported.

COLUMN 12 : NUMBER OF BANKS :-

Information on this item has been supplied by the office of the Registrar General, India after ascertaining the details from the Reserve Bank of India. The data relates to the year 1979 and in conformity with the instructions issued in this regard, no attempt has been made to update the data. If a bank has two or more branches then each such branch is regarded as a separate Bank for computing the number of banks.

COLUMN 13 : NUMBER OF AGRICULTURAL CREDIT SOCIETIES :-

The total number of agricultural co-operative credit societies functioning in the town, irrespective of the type to which they belong (i.e., primary, service, multipurpose, agricultural produce marketing etc.) is reported under this column. In quite a large number of towns agriculture is an important means of livelihood for a number of persons and agriculturists of urban areas too have for long been influenced by the co-operative movement.

COLUMN 14 : NUMBER OF NON-AGRICULTURAL CREDIT SOCIETIES :-

Consumer co-operative societies which extend credit facilities to the members, and all other credit co-operative societies that cannot be classified as agricultural are considered for this column. Several groups of people belonging to specific categories might have formed co-operative societies to cultivate the habit of thrift and to make use of the benefit arising out of the encouragement given to the co-operative movement. All such co-operative societies are covered under this column.

§§§§§

TOWN DIRECTORY STATEMENT

TOWN STATEMENT–I STATUS

Sl. No.	Class, Name and Civic Administration Status of Town	Location Code Number	Name of Taluk	Area (in Sq. Kms)	No. of Households including House-less Households (1981 Census)	Population 1901	1911	1921
1	2	3	4	5	6	7	8	9
1. II	Bhadravati (M)		See Bhadravati Urban Agglomeration					
2. II	Bhadravati New Town (NAC)		See Bhadravati Urban Agglomeration					
	Bhadravati Urban Agglomeration	–		22.62	23426	–	–	–
	(a) II Bhadravati (M)	9/17/I	Bhadravati	5.36	9641	2676	–	3789
	(b) II Bhadravati New Town (NAC)	9/17/II	Bhadravati	17.26	13785	–	–	–
3. IV	Channagiri (M)	9/17/III	Channagiri	1.16	1826	4775	4168 –12.71	3996 –4.13
4. IV	Honnali (M)	9/17/IV	Honnali	0.68	1644	3894	1049 –73.06	3860 267.97
5. VI	Hosanagara (M)	9/17/V	Hosanagara	3.50	799	918	1000 8.93	1011 1.10
6. IV	Jog Falls (NAC)	9/17/VI	Sagar	57.46	3230	–	–	–
7. VI	Kumsi (M)	9/17/VII	Shimoga	0.77	841	2001	1895 –5.30	2128 12.30
8. V	Nyamati (M)	9/17/VIII	Honnali	1.93	1177	3461	3062 –11.53	3209 4.80
9. III	Sagar (M)	9/17/IX	Sagar	8.48	6246	3103	3684 18.72	4927 35.37
10. III	Shikarpur (M)	9/17/X	Shikarpur	17.89	3647	5007	4970 –0.74	4366 –12.15
11. I	Shimoga (M)	9/17/XI	Shimoga	16.26	25748	6240	13118 110.22	15090 15.03
12. IV	Siralkoppa (M)	9/17/XII	Shikarpur	1.80	1734	2270	–	2230
13. V	Sorab (M)	9/17/XIII	Sorab	1.89	1210	1622	1792 10.48	1482 –17.30
14. IV	Tirthahalli (M)	9/17/XIV	Tirthahalli	5.91	2228	2623	2718 3.62	3336 22.74

DIRECTORY AND GROWTH HISTORY

and growth rate of the Town at the Censuses of						Density (1981 Census)	Sex Ratio			Class, Name and Civic Administration Status of Town	Sl. No.
1931	1941	1951	1961	1971	1981		1961 Census	1971 Census	1981 Census		
10	11	12	13	14	15	16	17	18	19	2	1
See Bhadravati Urban Agglomeration										II Bhadravati (M)	1.
See Bhadravati Urban Agglomeration										II Bhadravati New Town (NAC)	2.
–	–	–	–	101358	130606 28.86	5774	–	–	916	Bhadravati Urban Agglomeration	
9137 141.15	19585 114.35	42451 116.75	24495 –42.30	40203 64.13	53551 33.20	9991	930	888	911	(a) II Bhadravati (M)	
–	–	–	41281	61155 48.14	77055 26.00	4464	860	898	920	(b) II Bhadravati New Town (NAC)	
3739 –6.43	5057 35.25	6042 19.48	7892 30.62	9655 22.34	11869 22.93	10232	916	929	950	IV Channagiri (M)	3.
3968 2.80	4645 17.06	5883 26.65	6566 11.61	8413 28.13	10942 30.06	16091	893	928	954	IV Honnali (M)	4.
1077 6.53	1372 27.39	1784 30.03	3122 75.00	3841 23.03	4561 18.75	1303	863	907	943	VI Hosanagara (M)	5.
–	–	–	–	–	16276	283	–	–	886	IV Jog Falls (NAC)	6.
2160 1.50	2608 20.74	3169 21.51	4057 28.02	4680 15.36	4963 6.05	6445	961	970	1004	VI Kumsi (M)	7.
3362 4.77	4455 32.51	5457 22.49	5743 5.24	6531 13.72	7669 17.42	3974	916	948	952	V Nyamati (M)	8.
5696 14.22	7513 31.90	12537 66.87	20414 62.83	27573 35.07	35648 29.29	4204	852	910	942	III Sagar (M)	9.
4872 11.59	5785 18.74	7753 34.02	12564 62.05	17207 36.95	22485 30.67	1257	923	926	959	III Shikarpur (M)	10.
20661 36.92	27712 34.13	46524 67.88	63764 37.06	102709 61.08	151783 47.78	9335	874	880	911	I Shimoga (M)	11.
2855 28.03	3321 16.32	5202 56.64	7755 49.08	9262 19.43	10518 13.56	5843	888	954	967	IV Siralkoppa (M)	12.
1661 12.08	2425 46.00	3243 33.73	4327 33.43	5439 25.70	6686 22.93	3538	861	894	931	V Sorab (M)	13.
3538 6.06	5226 47.71	6249 19.58	8510 36.18	10645 25.09	12174 14.36	2060	879	896	936	IV Tirthahalli (M)	14.

STATEMENT – II PHYSICAL ASPECTS AND

Sl. No.	Class and Name of Town	Physical Aspects			Name of and		
		Rainfall (in mm)	Temperature (in °Centigrade)		State Head Quarters	District Head Quarters	Sub-division/ Taluk Head Quarters
			Maximum	Minimum			
1	2	3	4	5	6	7	8
1. II	Bhadravati		See Bhadravati Urban Agglomeration				
2. II	Bhadravati New Town		See Bhadravati Urban Agglomeration				
	Bhadravati Urban Agglomeration		See Constituent Units				
	a) II Bhadravati	1050.4	38.1 N	10.1 N	Bangalore–255	Shimoga–20	Shimoga–20 Bhadravati–0
	b) II Bhadravati New Town	1050.4	38.1 N	10.1 N	Bangalore–257	Shimoga–18	Shimoga–18 Bhadravati–2
3. IV	Channagiri	690.5	41.5 N	12.8 N	Bangalore–261	Shimoga–42	Shimoga–42 Channagiri–0
4. IV	Honnali	657.8	38.1 N	10.1 N	Bangalore–312	Shimoga–42	Shimoga–42 Honnali–0
5. VI	Hosanagara	2180.2	38.1 N	10.1 N	Bangalore–342	Shimoga–73	Sagar–49 Hosanagara–0
6. IV	Jog Falls	4378.4	38.1 N	10.1 N	Bangalore–375	Shimoga–102	Sagar–30 Sagar–30
7. VI	Kumsi	1250.0	41.5 N	12.8 N	Bangalore–300	Shimoga–26	Shimoga–26 Shimoga–26
8. V	Nyamati	657.8	38.1 N	10.1 N	Bangalore–299	Shimoga–33	Shimoga–33 Honnali–13
9. III	Sagar	1978.2	38.1 N	10.1 N	Bangalore–344	Shimoga–70	Sagar–0 Sagar–0
10. III	Shikarpur	1015.9	38.1 N	10.1 N	Bangalore–325	Shimoga–50	Sagar–55 Shikarpur–0
11. I	Shimoga	1055.7	38.1 *	10.1 *	Bangalore–274	Shimoga–0	Shimoga–0 Shimoga–0
12. IV	Siralkoppa	1015.9 N	38.1 N	10.1 N	Bangalore–340	Shimoga–64	Sagar–37 Shikarpur–19
13. V	Sorab	1531.6	38.1 N	10.1 N	Bangalore–362	Shimoga–88	Sagar–27 Sorab–0
14. IV	Tirthahalli	2867.6	38.1 N	10.1 N	Bangalore–325	Shimoga–61	Shimoga–61 Tirthahalli–0

LOCATION OF TOWNS, 1979

Sl. No.	Class and Name of Town	Road distance (in Kms.) from			
		Navigable River/Canal (if within 10 Kms)	Bus Route	Railway Station	Nearest city with population of one lakh and more
1	2	12	11	10	9
1.	Bhadravati			See Bhadravati Urban Agglomeration	
2.	Bhadravati New Town			See Bhadravati Urban Agglomeration	
	Bhadravati Urban Agglomeration			See Constituent Units	
	a) II Bhadravati	–	Bhadravati–0	Bhadravati–0	Shimoga–20
	b) II Bhadravati New Town	–	Bhadravati–2	Bhadravati–2	Shimoga–18
3.	Channagiri	–	Channagiri–0	Holalkere–32	Bhadravati Urban Agglomeration–36
4.	Honnali	–	Honnali–0	Holalkere–32	Bhadravati Urban Agglomeration–36
5.	Hosanagara	–	Hosanagara–0	Anandapuram–26	Shimoga–73
6.	Jog Falls	–	Jog Falls–0	Talaguppa–15	Shimoga–102
7.	Kumsi	–	Kumsi–0	Kumsi–0	Shimoga–26
8.	Nyamati	–	Nyamati–0	Haranahalli–20	Shimoga–33
9.	Sagar	–	Sagar–0	Sagar–0	Shimoga–70
10.	Shikarpur	–	Shikarpur–0	Anandapuram–30	Shimoga–50
11.	Shimoga	–	Shimoga–0	Shimoga–0	Bhadravati Urban Agglomeration–18
12.	Siralkoppa	–	Siralkoppa–0	Sagar–37	Shimoga–64
13.	Sorab	–	Sorab–0	Sagar–27	Shimoga–88
14.	Tirthahalli	–	Tirthahalli–0	Shimoga–61	Shimoga–61

STATEMENT–III MUNICIPAL

Sl. No.	Class and Name of Town	Civic Administration Status (in 1980)	Receipt (in Rs. '00)						
			Receipt through taxes etc.,	Revenue derived from Municipal Properties and Powers apart from Taxation	Government Grant	Loan	Advance	Other Sources (Specify)	Total Receipt
1	2	3	4	5	6	7	8	9	10
1. II	Bhadravati	M	See Bhadravati Urban Agglomeration						
2. II	Bhadravati New Town	NAC	See Bhadravati Urban Agglomeration						
	Bhadravati Urban Agglomeration		See Constituent Units						
	a) II Bhadravati	M	7796	2699	4138	–	–	2306	16939
	b) II Bhadravati New Town	NAC	2158	1163	372	–	–	3488	7181
3. IV	Channagiri	M	1125	93	1473	–	–	1026	3717
4. IV	Honnali	M	336	2205	181	–	69	3756	6547
5. VI	Hosanagara	M	343	295	265	–	35	279	1217
6. IV	Jog Falls	NAC	Data not available						
7. VI	Kumsi	M	363	442	–	–	60	233	1098
8. V	Nyamati	M	1816	1026	–	–	143	–	2985
9. III	Sagar	M	8189	1643	1148	–	270	2773	14023
10. III	Shikarpur	M	3176	1226	271	–	9	860	5542
11. I	Shimoga	M	54515	6521	3838	–	1151	19655	85680
12. IV	Siralkoppa	M	1147	626	193	–	312	572	2850
13. V	Sorab	M	1420	23	1680	4	–	591	3718
14. IV	Tirthahalli	M	3304	558	578	–	–	739	5179

FINANCE, 1978–79

Expenditure (in Rs. '00)									
General Administration	Public Safety	Public Health and Conveni-ences	Public Works	Public Institution	Others (Specity)	Total Expenditure	Class and Name of Town		Sl. No.
11	12	13	14	15	16	17	2		1
See Bhadravati Urban Agglomeration							II	Bhadravati	1.
See Bhadravati Urban Agglomeration							II	Bhadravati New Town	2.
See Constituent Units							Bhadravati Urban Agglomeration		
96	1333	568	4367	183	10016	16563	a) II Bhadravathi		
1312	320	2015	237	–	4304	8188	b) II Bhadravathi New Town		
510	102	1288	1240	148	459	3747	IV	Channagiri	3.
709	202	999	73	–	892	2875	IV	Honnali	4.
221	140	445	88	–	168	1062	VI	Hosanagara	5.
Data not available							IV	Jog Falls	6.
318	249	42	354	78	163	1204	VI	Kumsi	7.
1569	420	521	99	–	240	2849	V	Nyamati	8.
3182	1251	4884	1834	16	2968	14135	III	Sagar	9.
3116	1096	225	535	–	587	5559	III	Shikarpur	10.
11519	7526	29412	23956	1	16145	88559	I	Shimoga	11.
888	139	1017	69	87	582	2782	IV	Siralkoppa	12.
1060	279	13	–	3	2240	3595	V	Sorab	13.
1152	368	3092	415	104	574	5705	IV	Tirthahalli	14.

STATEMENT – IV CIVIC AND

Sl. No.	Class and Name of Town	Civic Administration Status (in 1980)	Population	Road Length (in Kms)		System of Sewerage	No. of Latrines			Method of Disposal of Night Soil
							Water Borne	Service	Others	
1	2	3	4	5		6	7	8	9	10
				PR	KR					
1. II	Bhadravati	M	See Bhadravati Urban Agglomeration							
2. II	Bhadravati New Town	NAC	See Bhadravati Urban Agglomeration							
	Bhadravati Urban Agglomeration		See Constituent Units							
	a) II Bhadravati	M	53551	M : 13	12	OSD	4000	–	2	ST
				PWD : 3	–					
	b) II Bhadravati New Town	NAC	77055	M : 17	8	S, OSD	6030	–	–	S,ST
				PWD : 6	2					
3. IV	Channagiri	M	11869	M : 13	–	OSD	105	–	206	ST
				PWD : 1	–	BSD				
4. IV	Honnali	M	10942	M : 2	4	SD	400	–	–	ST
				PWD : 2						
5. VI	Hosanagara	M	4561	M : 5	6	OSD	320	–	48	ST
				PWD : 4	–					
6. IV	Jog Falls	NAC	16276	M : 55	–	OSD	1827	–	6	ST
				PWD : 10	–					
7. VI	Kumsi	M	4963	M : 2	6	OSD	86	–	232	ST
				PWD : 2	–	SD				
8. V	Nyamati	M	7669	M : 3	3	SD	286	–	–	ST
				PWD : 3	–					
9. III	Sagar	M	35648	M : 56	30	OSD	2584	–	–	ST
				PWD : 5	–					
10. III	Shikarpur	M	22485	M : 14	1	OSD	624	–	1123	ST
				PWD : 8	–					
11. I	Shimoga	M	151783	M : 64	14	S,OSD	14200	–	–	S,ST
				PWD : 17	–					
12. IV	Siralkoppa	M	10518	M : 3	6	BSD	180	–	50	ST
				PWD : 2	–					
13. V	Sorab	M	6686	M : 2	11	SD	860	–	–	ST
				PWD : 3	–					
14. IV	Tirthahalli	M	12174	M : 6	20	OSD	1253	–	–	ST
				PWD : 6	–					

STATEMENT – IV A CIVIC AND OTHER

Sl. No.	Class and Name of Town	Name of Slum	Area of Slum (in Sq. Km.)	Population of Slum	Paved Road (in Kms)	System of Sewerage
1	2	3	4	5	6	7
NIL						

OTHER AMENITIES, 1979

Protected Water Supply			Electrification (Number of connections)							Sl. No.
Source of Supply	System of Storage with Capacity in Litres (in brackets)	Fire Fighting Service (in Kms)	Domestic	Industrial	Commercial	Road Lighting (Points)	Others	Class and Name of Town		
12	13	14	15	16	17	18	19	2		1
			See Bhadravati Urban Agglomeration					II	Bhadravati	1.
			See Bhadravati Urban Agglomeration					II	Bhadravati New Town	2.
			See Constituent Units						Bhadravati Urban Agglomeration	
T	OHT (35,50,000)	Bhadravati New Town-2	5152	208	635	800	–		a) II Bhadravati	
T	OHT (45,00,000)	Yes	9256	548	3270	2831	280		b) II Bhadravati New Town	
T	SR (3,37,500)	Shimoga–42	1098	54	352	151	30	IV	Channagiri	3.
T	OHT (3,37,500)	Shimoga–42	1182	60	222	251	–	IV	Honnali	4.
T	OHT (40,500)	Shimoga–73	516	31	110	135	5	VI	Hosanagara	5.
T	OHT (10,80,000)	Shimoga–102	1827	24	150	955	16	IV	Jog Falls	6.
T	OHT (54,000)	Shimoga–26	527	6	66	140	–	VI	Kumsi	7.
T	OHT (2,25,000)	Shimoga–33	864	33	296	230	–	V	Nyamati	8.
T	OHT (13,50,000)	Shimoga–70	3481	179	1273	981	–	III	Sagar	9.
T	OHT (6,75,000)	Shimoga–50	1436	90	381	595	–	III	Shikarpur	10.
T	OHT (67,50,000)	Yes	13426	1068	3949	5000	417	I	Shimoga	11.
T	OHT (2,25,000)	Shimoga–64	990	42	250	284	–	IV	Siralkoppa	12.
T	OHT (1,58,000)	Shimoga–88	670	14	198	166	–	V	Sorab	13.
T	OHT (5,40,000)	Shimoga–61	1382	88	429	236	–	IV	Tirthahalli	14.

AMENITIES IN NOTIFIED SLUMS, 1979

No. of Latrines				Method of disposal of night soil	No. of Tap Points/Public Hydrants installed for supply of protected water	Electrification (No. of connections)		
Private			Community			Domestic	Road Lighting (Points)	Others
Water Borne	Service	Others						
8	9	10	11	12	13	14	15	16
NIL								

STATEMENT – V MEDICAL, EDUCATIONAL,

Sl. No.	Class and Name of Town	Population	Medical Facilities: Hospitals/ Dispensaries/ T.B. Clinic, etc.	Medical Facilities: Beds in Medical Institutions noted in Col. 4	Educational Facilities: Arts/Science/ Commerce Colleges (degree level & above)	Educational Facilities: Medical Colleges
1	2	3	4	5	6	7
1.	II Bhadravati		See Bhadravati Urban Agglomeration			
2.	II Bhadravati New Town		See Bhadravati Urban Agglomeration			
	Bhadravati Urban Agglomeration		See Constituent Units			
	a) II Bhadravati	53551	H FC	25 –	Bhadravati New Town–2	Davangere–92
	b) II Bhadravati New Town	77055	H(3) D(2) TB FC	225 – – –	ASC	Davangere–92
3.	IV Channagiri	11869	PHU	49	Bhadravati New Town–35	Davangere–56
4.	IV Honnali	10942	PHC	6	Shimoga–42	Davangere–51
5.	VI Hosanagara	4561	PHC	30	Sagar–49	Davangere–128
6.	IV Jog Falls	16276	H D (2) FC	40 16 –	Sagar–30	Davangere–139
7.	VI Kumsi	4963	PHU	–	Shimoga–26	Davangere–85
8.	V Nyamati	7669	PHU	6	Shimoga–33	Davangere–64
9.	III Sagar	35648	H	88	ASC	Davangere–115
10.	III Shikarpur	22485	PHU	28	ASC	Davangere–83
11.	I Shimoga	151783	H(1, A-1) D(5) FC	459	ASC AS,C,L	Davangere–96
12.	IV Siralkoppa	10518	PHC	16	Sagar–37	Davangere–86
13.	V Sorab	6686	PHC	18	Sagar–27	Davangere–130
14.	IV Tirthahalli	12174	H FC	58 –	ASC	Davangere–147

RECREATIONAL AND CULTURAL FACILITIES, 1979

Educational Facilities						
Engineering Colleges	Polytechnic	Recognised Shorthand, Typewriting and Vocational Training Institutions	Higher Secondary/ Intermediate/PUC (Pre-University Colleges/ Junior Colleges	Class and Name of Town		Sl. No.
8	9	10	11	2		1
See Bhadravati Urban Agglomeration				II	Bhadravati	1.
See Bhadravati Urban Agglomeration				II	Bhadravati New Town Bhadravati Urban Agglomeration	2.
See Constituent Units						
Davangere–92	Bhadravati New Town–2	Sh. Type (3)	Bhadravati New Town–2	a) II	Bhadravati	
Davangere–92	1	Sh. Type (4)	PUC (3)	b) II	Bhadravati New Town	
Davangere–56	Bhadravati New Town–35	Bhadravati New Town–35	PUC	IV	Channagiri	4.
Davangere–51	Bhadravati New Town–62	Type	PUC	IV	Honnali	5.
Davangere–128	Bhadravati New Town–83	Sh. Type	PUC	VI	Hosanagara	5.
Davangere–139	Bhadravati New Town–122	Sh. Type, 0(1)	PUC	IV	Jog Falls	6.
Davangere–85	Bhadravati New Town–46	Shimoga–26	Shimoga–26	VI	Kumsi	7.
Davangere–64	Bhadravati New Town–47	Shimoga–33	PUC	V	Nyamati	8.
Davangere–115	Bhadravati New Town–96	Sh. Type (4)	PUC (2)	III	Sagar	9.
Davangere–83	Bhadravati New Town–70	Sh. Type	PUC	III	Shikarpur	10.
Davangere–96	Bhadravati New Town–20	Sh. (2) Sh. Type (10), 0 (2)	PUC (7)	I	Shimoga	11.
Davangere–86	Bhadravati New Town–85	Type	PUC	IV	Siralkoppa	12.
Davangere–130	Bhadravati New Town–106	Sagar–27	PUC	V	Sorab	13.
Davangere–147	Bhadravati New Town–71	Type Sh. Type	PUC	IV	Tirthahalli	14.

STATEMENT – V MEDICAL, EDUCATIONAL,

Sl. No.	Class and Name of Town	Educational Facilities (Concld.)			
		Secondary/ Matriculation	Junior Secondary and Middle Schools	Primary Schools	Adult Literacy Classes/Centres others (Specify)
1	2	12	13	14	15
1.	II Bhadravati	See Bhadravati Urban Agglomeration			
2.	II Bhadravati New Town	See Bhadravati Urban Agglomeration			
	Bhadravati Urban Agglomeration	See Constituent Units			
	a) II Bhadravati	3	6	9	–
	b) II Bhadravati New Town	4	6	13	–
3.	IV Channagiri	2	4	4	0(1)
4.	IV Honnali	1	2	4	–
5.	VI Hosanagara	1	2	2	–
6.	IV Jog Falls	1	4	5	–
7.	VI Kumsi	1	3	4	–
8.	V Nyamati	2	2	4	–
9.	III Sagar	4	5	16	–
10.	III Shikarpur	3	9	11	–
11.	I Shimoga	11	32	54	–
12.	IV Siralkoppa	2	3	4	–
13.	V Sorab	2	3	3	–
14.	IV Tirthahalli	2	7	9	–

RECREATIONAL AND CULTURAL FACILITIES, 1979

Working Women's Hostels with No. of Seats	No. of Recreational and Cultural Facilities: Stadia	Cinema	Auditoria/ Community Halls	Public Libraries Including Reading Rooms	Class and Name of Town		Sl. No.
16	17	18	19	20	2		1
See Bhadravati Urban Agglomeration					II	Bhadravati	1.
See Bhadravati Urban Agglomeration					II	Bhadravati New Town	2.
See Constituent Units						Bhadravati Urban Agglomeration	
–	–	3	–	PL		a) II Bhadravati	
–	1	1	–	PL		b) II Bhadravati New Town	
–	–	–	–	PL	IV	Channagiri	3.
–	–	–	–	PL	IV	Honnali	4.
–	–	–	1	PL	VI	Hosanagara	5.
–	–	–	3	PL (2)	IV	Jog Falls	6.
–	–	–	–	PL	VI	Kumsi	7.
–	–	1	–	PL (2)	V	Nyamati	8.
–	–	3	–	PL, RR	III	Sagar	9.
–	–	2	–	PL	III	Shikarpur	10.
–	1	8	1	PL RR (13)	I	Shimoga	11.
–	–	1	–	PL RR	IV	Siralkoppa	12.
–	-	1	–	PL	V	Sorab	13.
–	–	–	–	PL	IV	Tirthahalli	14.

STATEMENT VI – TRADE, COMMERCE,

Sl. No.	Class and Name of Town	Name of three most important commodities imported			Name of three most important commodities exported		
		1st	2nd	3rd	1st	2nd	3rd
1	2	3	4	5	6	7	8
1.	II Bhadravati	See Bhadravati Urban Agglomeration					
2.	II Bhadravati New Town	See Bhadravati Urban Agglomeration					
	Bhadravati Urban Agglomeration	See Constituent Units					
	a) II Bhadravati	Cloth	Sugar	Ragi	Iron	Steel	Cement
	b) II Bhadravati New Town	Iron-ore	Coal	Coke	Ferro Silicon	Alloy-Steel	Pig Iron
3.	IV Channagiri	Rice	Cloth	Timber (logs)	Jowar	Chillies	Cut sizes of Timber
4.	IV Honnali	Cloth	Timber	Sugar	Rice	Cut Sizes of Timber	Cotton Yarn
5.	VI Hosanagara	Fertilizers	Cloth	Pulses	Rice	Arecanut	Mats
6.	IV Jog Falls	Cloth	Provisions	–	Paddy	Arecanut	–
7.	VI Kumsi	Cloth	Provisions	–	Rice	Timber (logs)	Manganese
8.	V Nyamati	Wheat	Cloth	Sugar	Groundnut	Bamboo articles	Chillies
9.	III Sagar	Raw Arecanut	Paddy	Old & broken Aluminium Vessels	Arecanut (Processed)	Rice	Aluminium Vessels
10.	III Shikarpur	Provisions	Cloth	Timber (logs)	Wooden Furniture	Mangalore Tiles	Avalakki (Cheera)
11.	I Shimoga	Cloth	Machinery	Petrol	Steel liners	Sandal Oil	Safety Matches
12.	IV Siralkoppa	Provisions	Timber (logs)	Cloth	Rice	Avalakki (cheera)	Wooden Furniture
13.	V Sorab	Coconut	Cloth	Stationery Articles	Sandal Wood Articles	Avalakki (Cheera)	Agarbathi
14.	IV Tirthahalli	Cloth	Timber	Tobacco	Cut sizes of Timber	Beedies	Safety Matches

INDUSTRY AND BANKING – 1979

Name of three most important commodities manufactured			Number of Banks	Number of Agriculturual Credit Societies	Number of Non-Agricultural Credit Societies	Class and Name of Town		Sl. No.
1st	2nd	3rd						
9	10	11	12	13	14	2		1
See Bhadravati Urban Agglomeration						II	Bhadravati	1.
See Bhadravati Urban Agglomeration						II	Bhadravati New Town	2.
See Constituent Units							Bhadravati Urban Agglomeration	
Iron	Steel	Cement	13	2	7		a) II Bhadravati	
Ferro-Silicon	Alloy-steel	Paper	4	–	17		b) II Bhadravati New Town	
Earthenware	Cut sizes of Timber	Wooden Furniture	3	2	3	IV	Channagiri	3.
Cut sizes of Timber	Cotton Yarn	–	4	2	1	IV	Honnali	4.
Earthenware	Mats	–	4	1	1	VI	Hosanagara	5.
–	–	–	1	–	2	IV	Jog Falls	6.
Cut sizes of Timber	Cotton Yarn	–	1	1	1	VI	Kumsi	7.
Groundnut Oil	Bamboo Trays & Baskets	Pottery	3	1	2	V	Nyamati	8.
Ivory and Sandal Wood Articles	Arecanut (Processed)	Aluminium Vessels	8	3	7	III	Sagar	9.
Wooden Furniture	Mangalore Tiles	Avalakki (Cheera)	5	2	2	III	Shikarpur	10.
Steel liners	Sandal Oil	Safety Matches	24	2	64	I	Shimoga	11.
Cut sizes of Timber	Wooden Furniture	Avalakki (Cheera)	3	3	1	IV	Siralkoppa	12.
Agarbathi	Sandal Wood Articles	Avalakki (Cheera)	4	2	2	V	Sorab	13.
Beedies	Safety Matches	Slate frames & Wooden Materials	5	3	4	IV	Tirthahalli	14

PART B – PRIMARY CENSUS ABSTRACT

(i) DISTRICT PRIMARY CENSUS ABSTRACT

(ii) TALUKWISE PRIMARY CENSUS ABSTRACT

PRIMARY CENSUS ABSTRACT

EXPLANATORY NOTE

The Primary Census Abstract furnishes in a nutshell as it were vital information on the basic demographic and economic composition of the population. This statement, referred to as PCA, comprising hardly 16 main columns, summarises the whole mass of data gathered at the Census. The smallest geographical unit with a defined boundary identifiable on the field that has been delineated for ensuring cent per cent coverage of area under the jurisdiction of various administrative divisions, is the *Census Enumerator's Block*. The details gathered in the household schedules and the individual slips in respect of each and every person enumerated in each such block have been meticulously tabulated to prepare this Primary Census Abstract. The tabulation has been done entirely by manual processing of the data at the Regional Tabulation Offices. The village PCA is derived from the Block PCA and in case of urban areas, the Block PCA has yielded the ward and Town PCA. In turn the Taluk (Rural) and Taluk (Urban) as well as Taluk (Total) PCA Statements are built up on the basis of Village-wise and Town-wise data. This process goes on until it yields the data for higher and higher administrative divisions culminating at the apex in the form of a single line statement for the country. The entire edifice thus rests on the information contained in the individual slips filled up by the enumerator.

In the pages that follow, the District Primary Census Abstract with the taluk level data giving rural-urban breakup is presented first. Thereafter for each taluk starting with Location Code No.1, the village level PCA and, within each taluk, wardwise PCA for each town are furnished. As already stated particulars relating to Scheduled Castes and Scheduled Tribes are omitted here. Though there are altogether 24 columns in the urban and village PCA statement, as many as 12 out of these are merely sub-columns to provide sexwise data. In essence therefore there are 12 columns only. Most of these column headings represent the census concepts and these have been explained in the Analytical Note. However, a brief description of the column headings is given here.

COLUMN 1 : LOCATION CODE NUMBER :—

The location code number assigned to the village or the town as the case may be is entered in this column.

COLUMN 2 : NAME OF VILLAGE/TOWN/WARD :—

The name of the village or the town as finally adopted for the 1981 census purposes is entered in this column. The towns and cities are quite often divided into smaller geographical segments called wards, mohallas or divisions for purposes of administration. Such units bear distinctive locality names or specific numbers. It is this name or the number of the ward or its equivalent unit that is mentioned here in the case of towns.

Irrespective of whether a town is divided into administrative wards or not every town is invariably constituted into territorial divisions for the conduct of civic elections. This delimitation of constituencies is done as an essential and preliminary process of civic elections scheduled to be held periodically. So, in some cases the name or number in this column refers to such territorial divisions and not to administrative divisions.

COLUMN 3 : AREA OF THE VILLAGE IN HECTARES AND OF TOWN IN SQUARE KILOMETRES :—

These area particulars have already been furnished in village and town directory portions. For the villages the area is reported here in hectares up to two places of decimal and for the towns, as also the wards or divisions thereof, the area figures are furnished in square kilometres upto two places of decimal. If the area figures are not available for any reason the abbreviation NA is entered in this column.

COLUMN 4 : OCCUPIED RESIDENTIAL HOUSES :—

A 'Census House' could be wholly residential or else completely non-residential according to the use to which it is put. All census houses enumerated as either wholly or partly residential at the time of the census count are added together to get the data for the block and from thence to derive the data for higher units. Houses found vacant at the time of the census count are not reckoned as occupied residential houses. The information for this column has been compiled from the Abridged Houselists.

COLUMN 5 : NUMBER OF HOUSEHOLDS :—

This information too is compiled from the Abridged Houselists. The actual total number of households including the normal, institutional and the houseless that were enumerated at the census count is mentioned in this column. Generally, the number of households in any unit would be equal or more than the occupied residential houses in that unit because of the houseless households that one may come across in that unit and also because of the occasional instances, of two or more households sharing a common census house.

COLUMNS 6, 7 AND 8 : TOTAL POPULATION (INCLUDING INSTITUTIONAL AND HOUSELESS POPULATION):—

The total population as on the reference date is furnished in column 6 while in the next two columns the

sexwise break-up is given. The institutional population refers to such of those who were enumerated in institutions like hostels, chummeries, hospitals, prisons etc. The houseless persons represent those enumerated on the night of 28th February at the places where they were found at that time, if they had not already been enumerated elsewhere.

COLUMNS 9 AND 10 : LITERATES :—

Sexwise break up of the total number of persons who are literate, irrespective of their levels of educational attainments and age, is given in these two columns. By definition a literate is a person who can both read and write with understanding in any language. It is important to note that by convention all children below 5 years of age are regarded as illiterate.

COLUMNS 11 TO 20 : MAIN WORKERS :—

These 5 pairs of columns deal with the *main workers*. Out of these, while the first pair provides only the total the other 4 pairs give out further break-up according to the sector of the economy in which these persons are working. The reference period for judging whether a person is a worker or not is the year preceding the day of enquiry. If a person had worked even for one day during this entire period he or she is entitled to be classified as a worker. If for any such worker the period of work is 183 days or more then that person is a *main worker*. On the other hand, if such period is less than 183 days then that worker is a *marginal worker*. In columns 11 and 12 the total number of main workers is furnished sexwise.

COLUMNS 13 AND 14 : CULTIVATORS (I) :—

These two columns give out the number of male and female workers who satisfy the conditions laid down in the definition of a cultivator. A cultivator may be an employer, a single worker or an unpaid family worker. Participation in work may be by way of physical labour or by way of supervision and direction. The lands cultivated may be owned by the household or taken on lease for payment of money or kind or share in the produce. Cultivation as already emphasised involves ploughing, sowing and harvesting and allied activities in the production of cereals and millet crops, pulses, raw jute and kindred fibres, sugarcane, tapioca and oil seeds.

COLUMNS 15 AND 16 : AGRICULTURAL LABOURER (II) :—

A person who works in another person's land for wages in money or kind or share and does not have any lease or contract on the land on which he or she works is an agricultural labourer. In this case too the crops grown on the lands are quite pertinent and the difference between a cultivator and an agricultural labourer lies in the fact that the former works on his own or leased in lands as an independent worker while the latter works for wages having no right whatsoever on the lands on which he works. The sex-wise break-up of such workers is given in these two columns.

COLUMNS 17 AND 18 : HOUSEHOLD INDUSTRY (V(a)) :—

Household industry belongs to the broad category of 'manufacturing, processing, servicing and repairs' and represents a particular sector therein. Household industry is generally conducted by the head of household himself or herself and or mainly by the members of the household, at home or within the village in the case of those dwelling in rural areas and only within the residential premises occupied by the household in the case of those living in urban areas. A person may be a labourer or a petty employee in the household industry run by some other household. By and large the household industry is carried on by individuals on a small scale with assistance of family members all of whom work as unpaid family workers and the entire earnings are treated as family income.

COLUMNS 19 AND 20 : OTHER WORKERS (III, IV, V(b), VI TO IX) :—

All the other workers who are main workers but are neither cultivators nor agricultural labourers nor engaged in household industry are covered under these two columns. This is a broad category, covering all those who are working in fishing, forestry, plantations, construction of roads, buildings etc., non-household manufacturing industries, trade and commerce, transport and storage and other services.

COLUMNS 21 AND 22 : MARGINAL WORKERS :—

Males and females who are workers but have worked to a marginal extent only during the reference year are reported under these two columns. Such workers,irrespective of the economic sector in which they work, are considered together and reported here.

COLUMNS 23 AND 24 : NON-WORKERS :—

Irrespective of age and sex all those who are not economically active are non-workers and a sexwise break-up of such persons is given in these two columns. The aggregate of the main workers, marginal workers and non-workers would be equal to the total population of that unit.

ooQoo

DISTRICT PRIMARY CENSUS ABSTRACT

Sl. No.	District/Taluk/ Urban Agglomeration City/Town	Total Rural Urban	Area in sq. Km.	No. of Occupied Residential houses	No. of House-holds	Total Population (including Institutional and Houseless Population)		
						P	M	F
1	2	3	4	5	6	7	8	9
	SHIMOGA DISTRICT	**T**	**10553.0**	**276337**	**278299**	**1656731**	**850929**	**805802**
		R	**10412.7**	**203425**	**204543**	**1230551**	**629350**	**601201**
		U	**140.3**	**72912**	**73756**	**426180**	**221579**	**204601**
1.	Bhadravati Taluk	T	690.2	51277	51690	288214	149495	138719
		R	667.6	28089	28264	157608	81341	76267
		U	22.6	23188	23426	130606	68154	62452
	Bhadravati Urban Agglomeration	U	22.62	23188	23426	130606	68154	62452
a)	Bhadravati (M)	U	5.36	9490	9641	53551	28025	25526
b)	Bhadravati New Town (NAC)	U	17.26	13698	13785	77055	40129	36926
2.	Channagiri Taluk	T	1209.9	35001	35223	222843	113535	109308
		R	1208.7	33182	33397	210974	107449	103525
		U	1.2	1819	1826	11869	6086	5783
	Channagiri (M)	U	1.16	1819	1826	11869	6086	5783
3.	Honnali Taluk	T	888.0	26870	27082	172306	88517	83789
		R	885.4	24098	24261	153695	78990	74705
		U	2.6	2772	2821	18611	9527	9084
	Honnali (M)	U	0.68	1601	1644	10942	5599	5343
	Nyamati (M)	U	1.93	1171	1177	7669	3928	3741
4.	Hosanagara Taluk	T	1423.4	17203	17317	101306	51981	49325
		R	1419.9	16408	16518	96745	49634	47111
		U	3.5	795	799	4561	2347	2214
	Hosanagara (M)	U	3.50	795	799	4561	2347	2214
5.	Sagar Taluk	T	1940.2	27054	27153	160267	82282	77985
		R	1874.3	17637	17677	108343	55296	53047
		U	65.9	9417	9476	51924	26986	24938
	Jog Falls (NAC)	U	57.46	3220	3230	16276	8628	7648
	Sagar (M)	U	8.48	6197	6246	35648	18358	17290
6.	Shikarpur Taluk	T	908.5	24970	25086	153582	78631	74951
		R	888.8	19616	19705	120579	61807	58772
		U	19.7	5354	5381	33003	16824	16179
	Shikarpur (M)	U	17.89	3627	3647	22485	11477	11008
	Siralkoppa (M)	U	1.80	1727	1734	10518	5347	5171
7.	Shimoga Taluk	T	1108.0	49617	50145	292968	151599	141369
		R	1091.0	23433	23556	136222	69693	66529
		U	17.0	26184	26589	156746	81906	74840
	Kumsi (M)	U	0.77	838	841	4963	2476	2487
	Shimoga (M)	U	16.26	25346	25748	151783	79430	72353
8.	Sorab Taluk	T	1148.2	22427	22571	140310	72270	68040
		R	1146.3	21243	21361	133624	68808	64816
		U	1.9	1184	1210	6686	3462	3224
	Sorab (M)	U	1.89	1184	1210	6686	3462	3224
9.	Tirthahalli Taluk	T	1246.9	21918	22032	124935	62619	62316
		R	1241.0	19719	19804	112761	56332	56429
		U	5.9	2199	2228	12174	6287	5887
	Tirthahalli (M)	U	5.91	2199	2228	12174	6287	5887

CENSUS ABSTRACT

Literates			MAIN WORKERS			Total Rural Urban	District/Taluk/ Urban Agglomeration/ City/Town	Sl. No.
			Total Main Workers (I-IX)					
P	M	F	P	M	F			
10	11	12	13	14	15	3	2	1
736179	**457305**	**278874**	**595438**	**456100**	**139338**	**T**	**SHIMOGA DISTRICT**	
478827	**308694**	**170133**	**474727**	**351147**	**123580**	**R**		
257352	**148611**	**108741**	**120711**	**104953**	**15758**	**U**		
131790	81440	50350	96756	76473	20283	T	Bhadravati Taluk	1.
54399	35662	18737	62105	45795	16310	R		
77391	45778	31613	34651	30678	3973	U		
77391	45778	31613	34651	30678	3973		Bhadravati Urban Agglomeration	
30728	18006	12722	15302	13333	1969	U	a) Bhadravati (M)	
46663	27772	18891	19349	17345	2004	U	b) Bhadravati New Town (NAC)	
85112	54614	30498	83171	62364	20807	T	Channagiri Taluk	2.
78525	50849	27676	80001	59474	20527	R		
6587	3765	2822	3170	2890	280	U		
6587	3765	2822	3170	2890	280	U	Channagiri (M)	
64414	43432	20982	64429	48863	15566	T	Honnali Taluk	3.
54397	37499	16898	58543	43917	14626	R		
10017	5933	4084	5886	4946	940	U		
5579	3343	2236	3270	2777	493	U	Honnali (M)	
4438	2590	1848	2616	2169	447	U	Nyamati (M)	
42818	27156	15662	38974	28446	10528	T	Hosanagara Taluk	4.
39812	25442	14370	37826	27442	10384	R		
3006	1714	1292	1148	1004	144	U		
3006	1714	1292	1148	1004	144	U	Hosanagara (M)	
77403	47484	29919	55125	42910	12215	T	Sagar Taluk	5.
45117	28926	16191	40889	30451	10438	R		
32286	18558	13728	14236	12459	1777	U		
8638	5222	3416	4816	4059	757	U	*Jog Falls (NAC)*	
23648	13336	10312	9420	8400	1020	U	Sagar (M)	
60822	38346	22476	55006	43669	11337	T	Shikarpur Taluk	6.
43945	28763	15182	45174	35070	10104	R		
16877	9583	7294	9832	8599	1233	U		
11721	6722	4999	6967	6043	924	U	Shikarpur (M)	
5156	2861	2295	2865	2556	309	U	Siralkoppa (M)	
147494	87140	60354	104846	79684	25162	T	Shimoga Taluk	7.
49324	31138	18186	58497	39951	18546	R		
98170	56002	42168	46349	39733	6616	U		
2170	1288	882	1507	1268	239	U	Kumsi (M)	
96000	54714	41286	44842	38465	6377	U	Shimoga (M)	
59383	38488	20895	49215	39441	9774	T	Sorab Taluk	8.
55161	36102	19059	47367	37750	9617	R		
4222	2386	1836	1848	1691	157	U		
4222	2386	1836	1848	1691	157	U	Sorab (M)	
66943	39205	27738	47916	34250	13666	T	Tirthahalli Taluk	9.
58147	34313	23834	44325	31297	13028	R		
8796	4892	3904	3591	2953	638	U		
8796	4892	3904	3591	2953	638	U	Tirthahalli (M)	

Sl. No.	District/Taluk/ Urban Agglomeration/ City/Town	Total Rural Urban	MAIN WORKERS (Contd.)								
			Cultivators (I)			Agricultural Labourers (II)			Household Industry : Manufacturing, Processing, Servicing and Repairs (V) (a)		
			P	M	F	P	M	F	P	M	F
1	2	3	16	17	18	19	20	21	22	23	24
	SHIMOGA DISTRICT	**T**	**234787**	**203408**	**31379**	**195653**	**107770**	**87883**	**13832**	**10948**	**2884**
		R	**225239**	**194562**	**30677**	**182507**	**99588**	**82919**	**8804**	**6931**	**1873**
		U	**9548**	**8846**	**702**	**13146**	**8182**	**4964**	**5028**	**4017**	**1011**
1.	Bhadravati Taluk	T	24409	21949	2460	33897	19466	14431	2272	1806	466
		R	22734	20417	2317	29634	16875	12759	1381	1048	333
		U	1675	1532	143	4263	2591	1672	891	758	133
	Bhadravati Urban Agglomeration	U	1675	1532	143	4263	2591	1672	891	758	133
a)	Bhadravati (M)	U	795	746	49	2434	1493	941	625	544	81
b)	Bhadravati New Town (NAC)	U	880	786	94	1829	1098	731	266	214	52
2.	Channagiri Taluk	T	42344	33977	5367	31067	16844	14223	1797	1388	409
		R	41410	36093	5317	30593	16463	14130	1571	1190	381
		U	934	884	50	474	381	93	226	198	28
	Channagiri (M)	U	934	884	50	474	381	93	226	198	28
3.	Honnali Taluk	T	28755	25997	2758	26232	14238	11994	1338	1143	195
		R	27497	24817	2680	24635	13311	11324	1017	872	145
		U	1258	1180	78	1597	927	670	321	271	50
	Honnali (M)	U	685	635	50	813	459	354	72	63	9
	Nyamati (M)	U	573	545	28	784	468	316	249	208	41
4.	Hosanagara Taluk	T	17083	13561	3522	11343	6171	5172	568	453	115
		R	16973	13461	3512	11131	6013	5118	508	408	100
		U	110	100	10	212	158	54	60	45	15
	Hosanagara (M)	U	110	100	10	212	158	54	60	45	15
5.	Sagar Taluk	T	22703	18063	4640	11867	6913	4954	1269	1038	231
		R	22060	17483	4577	11161	6430	4731	611	478	133
		U	643	580	63	706	483	223	658	560	98
	Jog Falls (NAC)	U	349	314	35	368	240	128	66	59	7
	Sagar (M)	U	294	266	28	338	243	95	592	501	91
6.	Shikarpur Taluk	T	27238	24731	2507	18014	10116	7898	1280	1132	148
		R	25070	22689	2381	15870	8678	7192	832	728	104
		U	2168	2042	126	2144	1438	706	448	404	44
	Shikarpur (M)	U	1691	1574	117	1534	1012	522	235	200	35
	Sirsikoppa (M)	U	477	468	9	610	426	184	213	204	9
7.	Shimoga Taluk	T	23861	20295	3566	32498	17242	15256	2763	2099	664
		R	21511	18153	3358	28897	15129	13768	798	608	190
		U	2350	2142	208	3601	2113	1488	1965	1491	474
	Kumsi (M)	U	697	616	81	354	246	108	46	41	5
	Shimoga (M)	U	1653	1526	127	3247	1867	1380	1919	1450	469
8.	Sorab Taluk	T	27300	24794	2506	14563	8328	6235	1200	992	208
		R	27066	24564	2502	14494	8273	6221	1010	833	177
		U	234	230	4	69	55	14	190	159	31
	Sorab (M)	U	234	230	4	69	55	14	190	159	31
9.	Tirthahalli Taluk	T	21094	17041	4053	16172	8452	7720	1345	897	448
		R	20918	16885	4033	16092	8416	7676	1076	766	310
		U	176	156	20	80	36	44	269	131	138
	Tirthahalli (M)	U	176	156	20	80	36	44	269	131	138

1. New taluks formed after 1971 Census and towns treated as such for the first time in 1981 are printed in Italics.

2. 'P', 'M', and 'F' stands for Persons, Males and Females respectively.

3. The following abbreviations has been used within the brackets against the names of the towns to indicate the civic status of the town.
M : Municipality NAC : Notified Area Committee

4. Under Column No. 3, the following abbreviations are used : T : Total, R : Rural, U : Urban

CENSUS ABSTRACT

MAIN WORKES (Concld.,)

Other Workers [III,IV,V (b) & VI & IX]			Marginal Workers			Non-Workers			Total Rural Urban	District/Taluk/ Urban Agglomeration/ City/Town	Sl. No.
P	M	F	P	M	F	P	M	F			
25	26	27	28	29	30	31	32	33	3	2	1
151166	**133974**	**17192**	**34758**	**4967**	**29791**	**1026535**	**389862**	**636673**	**T**	**SHIMOGA DISTRICT**	
58177	**50066**	**8111**	**31729**	**3613**	**28116**	**724095**	**274590**	**449505**	**R**		
92989	**83908**	**9081**	**3029**	**1354**	**1675**	**302440**	**115272**	**187168**	**U**		
36178	33252	2926	4287	574	3713	187171	72448	114723	T	Bhadravati Taluk	1.
8356	7455	901	3623	247	3376	91880	35299	56581	R		
27822	25797	2025	664	327	337	95291	37149	58142	U		
27822	25797	2025	664	327	337	95291	37149	58142	U	Bhadravati Urban Agglomeration	
11448	10550	898	213	130	83	38036	14562	23474	U	a) Bhadravati (M)	
16374	15247	1127	451	197	254	57255	22587	34668	U	b) Bhadravati New Town (NAC)	
7963	7155	808	3686	476	3210	135986	50695	85291	T	Channagiri Taluk	2.
6427	5728	699	3645	466	3179	127328	47509	79819	R		
1536	1427	109	41	10	31	8658	3186	5472	U		
1536	1427	109	41	10	31	8658	3186	5472	U	Channagiri (M)	
8104	7485	619	4194	556	3638	103683	39098	64585	T	Honnali Taluk	3.
5394	4917	477	3870	485	3385	91282	34588	56694	R		
2710	2568	142	324	71	253	12401	4510	7891	U		
1700	1620	80	112	43	69	7560	2779	4781	U	Honnali (M)	
1010	948	62	212	28	184	4841	1731	3110	U	Nyamati (M)	
9980	8261	1719	2426	248	2178	59906	23287	36619	T	Hosanagara Taluk	4.
9214	7560	1654	2379	231	2148	56540	21961	34579	R		
766	701	65	47	17	30	3366	1326	2040	U		
766	701	65	47	17	30	3366	1326	2040	U	Hosanagara (M)	
19286	16896	2390	3098	609	2489	102044	38763	63281	T	Sagar Taluk	5.
7057	6060	997	2520	375	2145	64934	24470	40464	R		
12229	10836	1393	578	234	344	37110	14293	22817	U		
4033	3446	587	153	109	44	11307	4460	6847	U	*Jog Falls (NAC)*	
8196	7390	806	425	125	300	25803	9833	15970	U	Sagar (M)	
8474	7690	784	6230	779	5451	92346	34183	58163	T	Shikarpur Taluk	6.
3402	2975	427	6002	663	5339	69403	26074	43329	R		
5072	4715	357	228	116	112	22943	8109	14834	U		
3507	3257	250	217	110	107	15301	5324	9977	U	Shikapur (M)	
1565	1458	107	11	6	5	7642	2785	4857	U	Siralkoppa (M)	
45724	40048	5676	3584	850	2734	184538	71065	113473	T	Shimoga Taluk	7.
7291	6061	1230	2589	341	2248	75136	29401	45735	R		
38433	33987	4446	995	509	486	109402	41664	67738	U		
410	365	45	66	23	43	3390	1185	2205	U	Kumsi (M)	
38023	33622	4401	929	486	443	106012	40479	65533	U	Shimoga (M)	
6152	5327	825	4130	429	3701	86965	32400	54565	T	Sorab Taluk	8.
4797	4080	717	4119	429	3690	82138	30629	51509	R		
1355	1247	108	11	–	11	4827	1771	3056	U		
1355	1247	108	11	–	11	4827	1771	3056	U	Sorab (M)	
9305	7860	1445	3123	446	2677	73896	27923	45973	T	Tirthahalli Taluk	9.
6239	5230	1009	2982	376	2606	65454	24659	40795	R		
3066	2630	436	141	70	71	8442	3264	5178	U		
3066	2630	436	141	70	71	8442	3264	5178	U	Tirthahalli (M)	

5. The area figure for the district given under column No. 4 against 'Total' represent "Geographical Area" and has been furnished by the Surveyor General India. The figures for the urban areas are either those supplied by the concerned authorities of the towns or compiled in this Directorate on the basis of the records available pertaining to the delimitation of urban units. Area figures for Rural Areas are derived by subtracting the total urban area from the total area of the taluk/district. The total of the area figures of all the taluks in a district will not tally with the district figures (except for urban), because the former represent "Land use" area derived from the figures supplied by the Director of Survey, Settlement and Land Records in Karnataka.

6. Urban area given under column No. 4 for the taluks is the total of the area of the respective individual urban units included under them rounded off to one place of decimal.

BHADRAVATI TALUK

KARNATAKA

BHADRAVATI TALUK

SHIMOGA DISTRICT

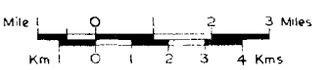

Village with location code : is fully included in Bhadravati(M), and villages with location codes 2,3, 7, 22 and 46 are fully included in Bhadravati New Town(NAC).

- BOUNDARY, TALUK
- " VILLAGE WITH LOCATION CODE NUMBER 32
- HEADQUARTERS: TALUK
- VILLAGES WITH POPULATION SIZE: BELOW 200; 200-499; 500-999; 1000-4999; 5000 AND ABOVE
- UNINHABITED VILLAGE WITH LOCATION CODE X88
- URBAN AREA WITH LOCATION CODE 11
- STATE HIGHWAY SH50
- IMPORTANT METALLED ROAD
- UNMETALLED AND OTHER ROADS
- RAILWAY LINE WITH STATION, METRE GAUGE
- RIVER WITH STREAM
- TANK
- CANAL WITH DISTRIBUTARY
- POST OFFICE / TELEGRAPH OFFICE PO/TO
- HIGHER SECONDARY SCHOOL S
- POLICE STATION PS
- HOSPITAL, PRIMARY HEALTH CENTRE / PRIMARY HEALTH UNIT, DISPENSARY, FAMILY PLANNING CENTRE
- IMPORTANT VILLAGE MARKET / HAT (SHANDY), MANDIES

Published by the Director of Census Operations, Karnataka in collaboration with the Surveyor General of India

© Government of India Copyright, 1986.

ALPHABETICAL LIST OF VILLAGES
TALUK : BHADRAVATI

Sl. No.	Name of village	1981 Census L.C. No.	Population 1971	Population 1981
1	2	3	4	5
1.	Adrihalli	86	40	169
2.	Agaradahalli	109	2027	2670
3.	Agasanahalli	77	539	680
4.	Anaveri	80	1786	2293
5.	Antharagange	144	1092	2100
6.	Arabilachi	101	2864	4189
7.	Aradotlu	79	600	1040
8.	Arahatolalu	71	1866	2520
9	Arakere	100	1340	1790
10.	Aralihalli	154	1740	2945
11.	Aralikoppa	51	525	550
12.	Arasanaghatta	87	716	770
13.	Anekoppa	22	–	–
14.	Athigunda (Attigunda)	166	1204	1510
15.	Babahalli	159	698	907
16.	Badanehalu	120	91	181
17.	Balekatte	133	54	131
18.	Balemaranahalli	50	701	1490
19.	Bandigudda	127	1408	1469
20.	Barandoor	23	1438	1861
21.	Basalikatte	153	900	1753
22.	Basavapura	9	289	462
23.	Basavapura	112	51	88
24.	Belligere	121	186	364
25.	Bhadracolony	156	544	871
26.	Bhandrahalli	4	595	1625
27.	Bhadrapura	111	–	–
28.	Bhadravati (Rural)	1	–	–
29.	Biliki	10	778	941
30.	Bisalamane	137	94	83
31.	Bommanakatte	47	850	1975
32.	Bommanakatte	114	–	314
33.	Bommenahalli (Bommanahalli)	31	301	475
34.	Bullapura	46	102	66
35.	Chandanakere (Chandankere)	106	370	493
36.	Chikkagoppenahalli	56	777	784
37.	Danavadi	115	481	686
38.	Danayakanapura	65	320	461
39.	Dasarakallahalli	78	706	978
40.	Devarahalli	147	834	1757
41.	Devaranarasipura	146	732	1179
42.	Diggenahalli	85	242	258
43.	Doddagoppenahalli	49	757	1239
44.	Dodderi	132	264	424
45.	Dombarabyranahalli	105	1035	1281
46.	Donabaghatta	16	2532	3852
47.	Gangur	55	425	610
48.	Gangur	129	196	251
49.	Gonibeedu	59	942	1427
50.	Gowdarahalli	158	219	406
51.	Gowrapura	141	907	1151
52.	Gudamaghatta	90	651	866
53.	Guddadanerlekere	152	588	1227
54.	Guninarasipura	142	–	67
55.	Hadalagatta (Hadalakatte)	26	296	265
56.	Hagalamane	38	–	70
57.	Halemallapura (Halaumallapura)	125	–	–
58.	Hallikere	29	1264	1637
59.	Hanchinasiddapura	110	576	791
60.	Hanumanthapura	68	990	1637
61.	Harogundi	113	–	–
62.	Hathikatte	13	250	387
63.	Hebbandi	18	644	914
64.	Hiriyur	52	1174	1699
65.	Holebyranahalli	75	159	209
66.	Holehonnur	63	3249	3709
67.	Holenerlekere	17	165	235
68.	Honnehatti	57	298	469
69.	Hosahalli	163	449	495
70.	Hosur	116	–	16
71.	Huliyararamanakoppa	37	65	164
72.	Hunasekatte	36	1556	2057
73.	Hutha	2	–	–
74.	Ittigehalli	89	461	560
75.	Jambaraghatta	70	437	661
76.	Jangamarahalli	98	–	110
77.	Jannapura	3	–	–
78.	Jedikatte	7	212	550
79.	Kabalikatte (Kavalikatte)	148	327	609
80.	Kachagondanahalli	145	437	733
81.	Kadadakatte	5	700	1403
82.	Kagekodamagge	160	984	1426
83.	Kalanakatte	53	142	292
84.	Kalinganahalli	28	83	429
85.	Kallahalli	39	437	538
86.	Kallajjanahalu (Kallajjanahalli)	93	318	664
87.	Kallapura	119	372	449
88.	Kallihalu	99	900	1244
89.	Kalpanahalli	164	457	698
90.	Kambadal Hosur	58	827	1110
91.	Kanakatte	149	756	2395
92.	Kanasinakatte	69	539	922
93.	Kannekoppa	64	745	1129
94.	Karehalli	30	1212	2058
95.	Kavalagundi	6	649	1777
96.	Kenchammanahalli	135	45	96
97.	Kenchenahalli (Kenchanahalli)	27	667	881
98.	Kenganalu (Kenganahalu)	108	587	103

ALPHABETICAL LIST OF VILLAGES
TALUK : BHADRAVATI

Sl. No.	Name of village	1981 Census L.C. No.	Population 1971	Population 1981
1	2	3	4	5
99.	Kerebeeranahalli	73	666	855
100.	Kodihalli	20	293	719
101.	Kodihalli	123	273	432
102.	Komaranahalli	151	914	1298
103.	Koppa	74	1618	2300
104.	Koppadalu (Koppadahalu)	11	–	7
105.	Koralakoppa	143	312	511
106.	Kottadalu (Kottadahalu)	124	–	–
107.	Kudligere	122	1559	2507
108.	Kurubaravittalapura	83	453	728
109.	Majjigenahalli (Majjiganahalli)	8	31	170
110.	Majjigenahalli	157	128	320
111.	Malalaharavu	130	–	–
112.	Malenahalli	60	609	886
113.	Mallapura	95	692	1002
114.	Malligenahalli	34	192	370
115.	Malligenahalli	92	372	547
116.	Mangote	97	1440	1685
117.	Marasettihalli	102	919	1402
118.	Mathighatta	14	310	354
119.	Mavinakere	25	905	1638
120.	Mosarahalli (Masarahalli)	24	721	791
121.	Mudalavitlapura (Mudalavittalapura)	72	357	473
122.	Mydolalu	94	1749	2064
123.	Nagasamudra	96	746	985
124.	Nagathibelagalu	162	1432	1203
125.	Nagoli	117	–	30
126.	Nanjapura	45	369	650
127.	Navilebasavapura	126	–	–
128.	Nellisara	61	419	539
129.	Nettakallahatti	128	25	73
130.	Nimbegondi	82	873	1157
131.	Padmenahalli	12	339	515
132.	Rangapura	118	16	56
133.	Sanklipura	40	195	331
134.	Sanyasikodamagge (Sanyasikodamaggi)	67	1210	1614
135.	Seegebagi	19	859	3989
136.	Seetharamapura	165	549	858
137.	Siddapura	44	1163	2464
138.	Siddarahalli	134	12	286
139.	Siddarahalli	88	–	–
140.	Sidlipura	66	1059	1370
141.	Singanamane	32	4313	5847
142.	Siriyur	42	451	557
143.	Somenakoppa	41	–	36
144	Sunnadahalli	140	342	575
145.	Sydarakallahalli	84	788	977
146.	Tadasa	15	971	1778
147.	Tadasa	91	403	544
148.	Tarikatte	54	–	283
149.	Tavaraghatta	33	427	497
150.	Thallikatte	161	573	1535
151.	Thamadihalli	35	218	220
152.	Thattehalli	104	1193	1380
153.	Thimlapura (Thimalapura)	48	603	1112
154.	Thimlapura	103	562	921
155.	Thipplapura	155	420	756
156.	Ujjanipura	21	–	
157.	Ukkunda	138	242	784
158.	Vaderapura	81	409	461
159.	Vadiyur (Vadeyur)	62	–	–
160.	Varavinakere	136	–	–
161.	Veerapura	43	296	540
162.	Veerapura	150	1121	2250
163.	Yedehalli	107	1165	3182
164.	Yemmedoddi	131	111	149
165.	Yemmehatti	76	576	734
166.	Yerehalli	139	1291	2107

* included in Bhadravati (NAC)

§§§§§

BHADRAVATI TALUK (Contd.,)

URBAN/VILLAGE PRIMARY

TALUK : BHADRAVATI

L.C. No.	Name of Village/Town Name or No. of Ward/ Division/Mohalla etc.,		Area of Village in Hectares and of Town/Ward in Km²	No. of Occupied residential Houses	No. of House holds	Total Population (including Institutional & Houseless Population)			Literates		MAIN WORKERS			
											Total Main Workers (I-IX)		Cultivators (I)	
						P	M	F	M	F	M	F	M	F
1	2		3	4	5	6	7	8	9	10	11	12	13	14
	BHADAVATI TALUK	**T**	**690.2**	**51277**	**51690**	**288214**	**149495**	**138719**	**81440**	**50350**	**76473**	**20283**	**21949**	**2460**
		R	**667.6**	**28089**	**28264**	**157608**	**81341**	**76267**	**35662**	**18737**	**45795**	**16310**	**20417**	**2317**
		U	**22.6**	**23188**	**23426**	**130606**	**68154**	**62452**	**45778**	**31613**	**30678**	**3973**	**1532**	**143**
	RURAL													
1.	Bhadravati (Rural)			Fully incorporated in Bhadravati Town										
2.	Hutha			Fully incorporated in Bhadravati New Town										
3.	Jannapura			Fully incorporated in Bhadravati New Town										
4.	Bhandarahalli		170.06	326	327	1625	866	759	500	283	456	85	141	03
5.	Kadadakatte		74.35	266	272	1403	755	648	420	228	409	170	55	01
6.	Kavalagundi		181.43	364	371	1777	965	812	606	312	492	129	41	02
7.	Jedikatte		456.13	104	104	550	281	269	126	48	177	79	59	06
8.	Majjigenahalli		142.35	35	35	170	86	84	30	13	57	39	22	06
9.	Basavapura		178.50	79	79	462	237	225	78	32	147	80	68	–
10.	Biliki		322.50	150	152	941	501	440	187	111	266	135	106	12
11.	Koppadalu		225.68	01	01	07	02	05	–	–	01	03	01	–
12.	Padmenahalli		290.27	97	97	515	247	268	80	37	141	134	100	05
13.	Hathikatte		231.57	81	81	387	200	187	52	12	124	40	97	03
14.	Mathighatta		271.16	63	67	354	182	172	65	37	105	58	74	09
15.	Tadasa		339.57	235	248	1778	937	841	501	445	513	124	347	16
16.	Donabaghatta		442.56	567	568	3852	1991	1861	491	429	1012	17	699	05
17.	Holenerlekere		226.02	32	32	235	125	110	39	25	67	22	32	02
18.	Hebbandi		368.14	163	163	914	469	445	227	105	272	112	127	09
19.	Seegebagi		240.81	724	727	3989	2067	1922	1089	729	1016	266	79	05
20.	Kodihalli		158.04	138	138	719	356	363	155	85	222	130	71	44
21.	Ujjanipura			Fully incorporated in Bhadravati New Town										
22.	Anekoppa			Fully incorporated in Bhadravati New Town										
23.	Barandoor		357.79	352	356	1861	950	911	458	237	478	96	189	04
24.	Mosarahalli		220.25	153	153	791	394	397	204	122	243	176	59	13
25.	Mavinakere		565.88	275	277	1638	830	808	361	170	472	254	203	44
26.	Hadalagatta		90.17	42	42	265	133	132	66	29	83	17	54	06
27.	Kenchenahalli		259.28	162	163	881	452	429	231	140	239	59	111	02
28.	Kalinganahalli		174.52	88	88	429	223	206	61	24	124	68	43	05
29.	Hallikere		307.69	325	325	1637	833	804	486	252	456	204	137	17
30.	Karehalli		404.50	383	383	2058	1098	960	499	186	640	215	224	18
31.	Bommenahalli		331.30	91	91	475	269	206	115	49	151	44	80	08
32.	Singanamane		697.65	1096	1100	5847	3006	2841	1786	1124	1520	502	272	68
33.	Tavaraghatta		182.51	97	97	497	249	248	85	57	148	104	49	21
34.	Malligenahalli		544.13	65	65	370	185	185	63	23	116	33	86	06
35.	Thamadihalli		746.65	37	37	220	112	108	46	23	68	04	66	03
36.	Hunasekatte		1461.98	402	402	2057	1076	981	433	230	579	236	137	–
37.	Huliyara Ramanakoppa		604.30	36	36	164	86	78	24	06	48	33	34	01
38.	Hagalamane		954.38	13	13	70	36	34	12	03	27	19	24	02
39.	Kallahalli		389.97	100	100	538	275	263	130	56	171	89	125	02
40.	Sanklipura		83.62	59	59	331	168	163	56	28	88	82	57	01

CENSUS ABSTRACT

TALUK : BHADRAVATI

MAIN WORKERS											
Agricultural Labourers (II)		Household Industry Manufacturing Processing Servicing and Repairs (V)(a)		Other Workers (III,IV,V b) & VI to IX		Marginal Workers		Non-Workers		Name of Village/Town Name or No. of Ward/ Division/Mohalla etc.,	L.C No.
M	F	M	F	M	F	M	F	M	F		
15	16	17	18	19	20	21	22	23	24	2	1
19466	**14431**	**1806**	**466**	**33252**	**2926**	**574**	**3713**	**72448**	**114723**	**T**	**BHADRAVATI TALUK**
16875	**12759**	**1048**	**333**	**7455**	**901**	**247**	**3376**	**35299**	**56581**	**R**	
2591	**1672**	**758**	**133**	**25797**	**2025**	**327**	**337**	**37149**	**58142**	**U**	
											RURAL
Fully incorporated in Bhadravati Town											Bhadravati (Rural) 1.
Fully incorporated in Bhadravati New Town											Hutha 2.
Fully incorporated in Bhadravati New Town											Jannapura 3.
132	73	–	01	183	08	–	–	410	674		Bhandarahalli 4.
180	160	03	–	171	09	–	–	346	478		Kadadakatte 5.
126	96	03	02	322	29	–	16	473	667		Kavalagundi 6.
78	71	–	–	40	02	–	–	104	190		Jedikatte 7.
31	33	–	–	04	–	–	–	29	45		Majjigenahalli 8.
72	79	–	–	07	01	–	–	90	145		Basavapura 9.
139	123	02	–	19	–	08	08	227	297		Biliki 10.
–	03	–	–	–	–	–	–	01	02		Koppadalu 11.
39	128	–	–	02	01	–	–	106	134		Padmenahalli 12.
24	37	–	–	03	–	–	–	76	147		Hathikatte 13.
24	44	–	–	07	05	–	–	77	114		Mathighatta 14.
160	104	–	01	06	03	–	01	424	716		Tadasa 15.
267	09	19	–	27	03	–	06	979	1838		Donabaghatta 16.
32	20	–	–	03	–	–	–	58	88		Holenerlekere 17.
105	99	02	01	38	03	–	–	197	333		Hebbandi 18.
259	225	56	06	622	30	04	11	1047	1645		Seegebagi 19.
83	81	02	–	66	05	–	–	134	233		Kodihalli 20.
Fully incorporated in Bhadravati New Town											Ujjanipura 21.
Fully incorporated in Bhadravati New Town											Anekoppa 22.
192	87	14	01	83	04	–	–	472	815		Barandoor 23.
135	157	04	04	45	02	–	01	151	220		Mosarahalli 24.
218	204	09	01	42	05	03	17	355	537		Mavinakere 25.
20	11	–	–	09	–	–	–	50	115		Hadalagatta 26.
107	52	06	04	15	01	01	132	212	238		Kenchenanalli 27.
70	60	01	02	10	01	–	–	99	138		Kalinganahalli 28.
165	171	46	13	108	03	–	–	377	600		Hallikere 29.
309	191	13	01	94	05	06	15	452	730		Karehalli 30.
50	32	–	02	21	02	–	02	118	160		Bommenahalli 31.
551	360	66	33	631	41	10	21	1476	2318		Singanamane 32.
84	74	–	–	15	09	–	05	101	139		Tavaraghatta 33.
26	27	–	–	04	–	–	–	69	152		Malligenahalli 34.
02	–	–	–	–	01	–	–	44	104		Thamadihalli 35.
184	153	10	04	248	79	–	–	497	745		Hunasekatte 36.
10	32	–	–	04	–	02	–	36	45		Huliyara Ramanakoppa 37.
03	17	–	–	–	–	–	–	09	15		Hagalamane 38.
34	87	02	–	10	–	–	–	104	174		Kallahalli 39.
23	81	02	–	06	–	–	–	80	81		Sanklipura 40.

URBAN/VILLAGE PRIMARY

TALUK : BHADRAVATI

L.C. No.	Name of Village/Town Name or No. of Ward/ Division/Mohalla etc.,	Area of Village in Hectares and of Town/Ward in Km²	No. of Occupied residential Houses	No. of House holds	Total Population (including Institutional & Houseless Population)			Literates		MAIN WORKERS			
										Total Main Workers (I-IX)		Cultivators (I)	
					P	M	F	M	F	M	F	M	F
1	2	3	4	5	6	7	8	9	10	11	12	13	14
41.	Somenakoppa	26.53	05	05	36	16	20	04	02	10	10	08	–
42.	Siriyur	606.69	90	90	557	283	274	86	27	146	11	110	06
43.	Veerapura	100.51	100	101	540	271	269	99	33	153	01	99	–
44.	Siddapura	861.13	431	431	2464	1235	1229	594	305	689	254	271	14
45.	Nanjapura	328.27	118	118	650	335	315	189	67	169	16	82	07
46.	Bullapura		Fully incorporated in Bhadravati New Town										
47.	Bommanakatte	187.74	364	377	1975	1022	953	476	217	548	221	95	17
48.	Thimlapura	205.53	188	195	1112	589	523	287	148	310	131	112	21
49.	Doddagoppenahalli	363.89	232	232	1239	647	592	313	174	372	119	142	29
50.	Balemaranahalli	608.90	291	291	1490	770	720	332	132	453	163	258	26
51.	Aralikoppa	169.55	101	101	550	294	256	93	29	158	80	47	19
52.	Hiriyur	444.02	291	291	1699	883	816	513	287	486	174	185	61
53.	Kalanakatte	735.02	66	66	292	148	144	35	13	102	87	43	03
54.	Tarikatte	209.50	56	56	283	145	138	29	10	83	47	32	01
55.	Gangur	102.53	120	120	610	330	280	136	69	171	–	113	–
56.	Chikkagoppenahalli	482.05	135	135	784	390	394	119	62	238	69	189	26
57.	Honnehatti	442.54	92	92	469	237	232	95	51	143	96	61	04
58.	Kambadal Hosur	312.37	187	187	1110	589	521	167	77	352	210	177	13
59.	Gonibeedu	335.87	245	246	1427	711	716	350	174	418	94	248	10
60.	Malenahalli	346.53	167	167	886	442	444	188	94	253	161	131	32
61.	Nellisara	176.30	92	92	539	268	271	109	41	157	79	76	07
62.	Vadiyur	139.14	UN-INHABITED										
63.	Holehonnur	36.71	572	574	3709	1974	1735	1129	718	1058	122	332	09
64.	Kannekoppa	204.44	163	163	1129	584	545	190	95	318	182	70	08
65.	Danayakanapura	319.52	64	64	461	252	209	99	36	138	74	85	15
66.	Sidlipura	794.66	259	259	1370	741	629	442	236	422	102	242	49
67.	Sanyasikodamagge	499.96	286	286	1614	810	804	454	235	518	194	300	25
68.	Hanumanthapura	825.27	292	313	1637	828	809	349	165	411	106	209	02
69.	Kanasinakatte	418.61	157	157	922	481	441	163	71	261	131	111	14
70.	Jambaraghatta	423.81	108	108	661	333	328	113	60	166	39	92	–
71.	Arahatolalu	628.35	434	434	2520	1276	1244	517	311	760	466	513	26
72.	Mudalavitlapura	220.26	69	69	473	254	219	104	41	150	49	87	10
73.	Kerebeeranahalli	104.80	121	121	855	452	403	197	121	245	56	144	05
74.	Koppa	502.51	395	398	2300	1188	1112	476	220	670	170	291	25
75.	Holebyranahalli	211.46	32	32	209	100	109	55	22	58	–	42	–
76.	Yemmehatti	167.54	106	110	734	394	340	93	37	261	43	138	01
77.	Agasanahalli	368.90	100	100	680	345	335	127	28	170	22	126	01
78.	Dasarakallahalli	275.54	167	168	978	516	462	209	93	292	38	217	01
79.	Aradotlu	357.83	175	180	1040	520	520	267	122	340	221	167	47
80.	Anaveri	545.34	393	395	2293	1173	1120	543	300	657	222	310	76
81.	Vaderapura	192.33	79	79	461	249	212	149	56	154	114	136	04
82.	Nimbegondi	357.57	190	190	1157	597	560	281	62	346	72	228	09
83.	Kurubaravittalapura	431.76	125	125	728	356		94	23	238	128	158	51
84.	Sydarakallahalli	686.44	160	160	977	491	486	224	113	321	24	267	05
85.	Diggenahalli	469.88	33	33	258	137	121	88	41	69	01	63	–

CENSUS ABSTRACT

TALUK : BHADRAVATI

MAIN WORKERS											
Agricultural Labourers (II)		Household Industry Manufacturing Processing Servicing and Repairs (V) (a)		Other Workers (III,IV,V b) & VI to IX		Marginal Workers		Non-Workers		Name of Village/Town Name or No. of Ward/ Division/Mohalla etc.,	L.C No.
M	F	M	F	M	F	M	F	M	F		
15	16	17	18	19	20	21	22	23	24	2	1
–	10	–	–	02	–	–	–	06	10	Somenakoppa	41.
33	05	01	–	02	–	–	–	137	263	Siriyur	42.
40	01	–	–	14	–	–	–	118	268	Veerapura	43.
288	219	07	03	123	18	11	32	535	943	Siddapura	44.
44	07	03	01	40	01	10	139	156	160	Nanjapura	45.
Fully incorporated in Bhadravati New Town										Bullapura	46.
256	187	22	06	175	11	–	03	474	729	Bommanakatte	47.
113	100	04	–	81	10	–	–	279	392	Thimlapura	48.
106	78	14	03	110	09	–	–	275	473	Doddagoppenahalli	49.
129	129	05	06	61	02	–	–	317	557	Balemaranahalli	50.
95	60	01	–	15	01	–	01	136	175	Aralikoppa	51.
195	105	05	02	101	06	–	01	397	641	Hiriyur	52.
54	82	02	–	03	02	–	–	46	57	Kalanakatte	53.
41	45	02	–	08	01	–	–	62	91	Tarikatte	54.
48	–	02	–	08	–	–	65	159	215	Gangur	55.
41	42	01	–	07	01	–	31	152	294	Chikkagoppenahalli	56.
68	92	01	–	13	–	–	–	94	136	Honnehatti	57.
165	192	07	04	03	01	–	–	237	311	Kambadal Hosur	58.
125	73	15	09	30	02	–	–	293	622	Gonibeedu	59.
102	126	–	–	20	03	–	01	189	282	Malenahalli	60.
74	71	–	01	07	–	–	–	111	192	Nellisara	61.
UN-INHABITED										Vadiyur	62.
215	74	153	12	358	27	–	11	916	1602	Holehonnur	63.
180	171	01	–	67	03	–	–	266	363	Kannekoppa	64.
47	59	–	–	06	–	–	–	114	135	Danayakanapura	65.
104	25	2	–	74	28	–	–	319	527	Sidlipura	66.
163	160	06	02	49	07	–	26	292	584	Sanyasikodamagge	67.
189	102	–	–	13	02	–	–	417	703	Hanumanthapura	68.
141	112	–	03	09	02	–	–	220	310	Kanasinakatte	69.
64	39	–	–	10	–	–	–	167	289	Jambaraghatta	70.
193	435	06	01	48	04	01	03	515	775	Arahatolalu	71.
61	38	–	–	02	01	–	–	104	170	Mudalavitlapura	72.
78	48	–	–	23	03	–	–	207	347	Kerebeeranahalli	73.
282	136	22	08	75	01	–	–	518	942	Koppa	74.
16	–	–	–	–	–	–	–	42	109	Holebyranahalli	75.
112	40	–	–	11	02	–	01	133	296	Yemmehatti	76.
31	21	04	–	09	–	–	–	175	313	Agasanahalli	77.
48	35	05	–	22	02	–	40	224	384	Dasarakallahalli	78.
145	168	08	–	20	06	–	40	180	259	Aradotlu	79.
225	137	01	–	121	09	14	176	502	722	Anaveri	80.
13	110	–	–	05	–	01	39	94	59	Vaderapura	81.
104	61	03	–	11	02	01	19	250	469	Nimbegondi	82.
60	71	01	–	19	06	–	86	118	158	Kurubaravittalapura	83.
32	18	–	–	22	01	01	66	169	396	Sydarakallahalli	84.
04	01	–	–	02	–	–	02	68	118	Diggenahalli	85.

URBAN/VILLAGE PRIMARY

TALUK : BHADRAVATI

L.C. No.	Name of Village/Town Name or No. of Ward/ Division/Mohalla etc.,	Area of Village in Hectares and of Town/Ward in Km²	No. of Occupied residential Houses	No. of House holds	Total Population (including Institutional & Houseless Population)			Literates		MAIN WORKERS			
										Total Main Workers (I-IX)		Cultivators (I)	
					P	M	F	M	F	M	F	M	F
1	2	3	4	5	6	7	8	9	10	11	12	13	14
86.	Adrihalli	316.12	28	28	169	79	90	–	–	65	21	51	06
87.	Arasanaghatta	797.53	121	121	770	379	391	183	110	195	20	144	01
88.	Siddarahalli	786.70				UN-INHABITED							
89.	Ittigehalli	760.00	89	89	560	279	281	134	54	66	07	60	05
90.	Gudamaghatta	843.96	147	147	866	440	426	178	67	251	142	132	54
91.	Tadasa	460.47	73	73	544	268	276	101	53	156	43	100	04
92.	Malligenahalli	478.40	93	93	547	265	282	91	48	154	56	152	03
93.	Kallajjanahalu	203.82	130	130	664	337	327	149	125	185	162	115	71
94.	Mydolalu	398.02	356	356	2064	1062	1002	551	273	616	184	411	61
95.	Mallapura	368.58	163	170	1002	503	499	245	132	263	30	159	11
96.	Nagasamudra	405.30	175	175	985	489	496	286	165	295	76	220	39
97.	Mangote	368.98	272	274	1685	847	838	394	133	474	158	322	31
98.	Jangamarahalli	223.50	22	22	110	57	53	17	12	32	24	10	05
99.	Kallihalu	309.76	201	201	1244	623	621	237	142	344	90	212	11
100.	Arakere	321.63	285	285	1790	927	863	466	261	523	138	309	15
101.	Arabilachi	655.06	748	750	4189	2155	2034	893	466	1237	519	401	29
102.	Marasettihalli	221.18	256	257	1402	749	653	363	163	421	196	254	83
103.	Thimlapura	212.54	160	160	921	471	450	165	77	280	94	172	27
104.	Thattehalli	464.70	242	245	1380	689	691	283	126	368	120	228	36
105.	Dombarabyranahalli	300.28	215	215	1281	654	627	371	194	343	112	209	12
106.	Chandanakere	510.01	81	82	493	255	238	85	38	133	32	85	01
107.	Yedehalli	801.30	599	600	3182	1600	1582	633	351	988	536	442	76
108.	Kenganalu	127.88	23	23	103	56	47	18	11	37	13	12	–
109.	Agaradahalli	755.29	512	513	2670	1397	1273	494	253	854	271	289	39
110.	Hanchinasiddapura	468.56	127	127	791	412	379	134	41	238	14	148	04
111.	Bhadrapura	547.71				UN-INHABITED							
112.	Basavapura	144.04	22	22	88	50	38	25	17	30	08	14	–
113.	Harogundi	460.44				UN-INHABITED							
114.	Bommanakatte	585.83	68	68	314	172	142	34	10	116	09	94	–
115.	Danavadi	1091.06	127	127	686	348	338	172	78	212	35	136	–
116.	Hosur	169.69	03	03	16	07	09	03	02	05	03	05	03
117.	Nagoli	752.72	08	08	30	15	15	03	01	11	03	–	–
118.	Rangapura	343.03	07	11	56	32	24	15	03	16	10	06	04
119.	Kallapura	628.86	80	83	449	213	236	81	41	138	55	88	26
120.	Badanehalu	297.96	34	34	181	85	96	35	30	53	06	29	02
121.	Belligere	1633.18	59	59	364	181	183	37	25	99	37	64	06
122.	Kudligere	1063.58	462	462	2507	1314	1193	519	256	786	337	320	33
123.	Kodihalli	241.20	69	69	432	216	216	97	52	114	54	49	10
124.	Kottadalu	255.87				UN-INHABITED							
125.	Halemallapura	882.75				UN-INHABITED							
126.	Navilebasavapura	672.36				UN-INHABITED							
127.	Bandigudda	828.44	349	349	1469	781	688	295	199	375	158	03	–
128.	Nettakallahatti	272.42	16	16	73	37	36	–	01	21	07	–	–
129.	Gangur	1743.63	55	55	251	134	117	32	07	73	43	–	–
130.	Malalaharavu	1101.82				UN-INHABITED							

CENSUS ABSTRACT

TALUK : BHADRAVATI

MAIN WORKERS											
Agricultural Labourers (II)		Household Industry Manufacturing Processing Servicing and Repairs (V) (a)		Other Workers (III,IV,V b) & VI to IX		Marginal Workers		Non-Workers		Name of Village/Town Name or No. of Ward/ Division/Mohalla etc..	L.C No.
M	F	M	F	M	F	M	F	M	F		
15	16	17	18	19	20	21	22	23	24	2	1
14	15	–	–	–	–	–	–	14	69	Adrihalli	86.
41	17	04	–	06	02	28	215	156	156	Arasanaghatta	87.
		UN-INHABITED								Siddarahalli	88.
04	02	–	–	02	–	–	–	213	274	Ittigehalli	89.
116	85	–	01	03	02	–	–	189	284	Gudamaghatta	90.
47	38	–	–	09	01	–	–	112	233	Tadasa	91.
02	49	–	04	–	–	–	–	111	226	Malligenahalli	92.
49	78	15	12	06	01	–	11	152	154	Kallajjanahalu	93.
127	106	02	02	76	15	25	166	421	652	Mydolalu	94.
79	15	05	–	20	04	14	107	226	362	Mallapura	95.
54	36	01	01	20	–	–	04	194	416	Nagasamudra	96.
102	123	12	02	38	02	–	–	373	680	Mangote	97.
22	19	–	–	–	–	–	06	25	23	Jangamarahalli	98.
89	77	09	–	34	02	10	02	269	529	Kallihalu	99.
182	122	09	–	23	01	–	–	404	725	Arakere	100.
642	450	51	26	143	14	–	–	918	1515	Arabilachi	101.
97	102	–	–	70	11	12	95	316	362	Marasettihalli	102.
98	65	01	01	09	01	–	–	191	356	Thimlapura	103.
101	75	01	02	38	07	–	–	321	571	Thattehalli	104.
92	96	06	02	36	02	03	04	308	511	Dombarabyranahalli	105.
39	30	03	01	06	–	–	–	122	206	Chandanakere	106.
450	447	14	03	82	10	–	–	612	1046	Yedehalli	107.
24	13	–	–	01	–	–	–	19	34	Kenganalu	108.
459	225	16	02	90	05	04	257	539	745	Agaradahalli	109.
78	10	–	–	12	–	–	188	174	177	Hanchinasiddapura	110.
		UN-INHABITED								Bhadrapura	111.
16	08	–	–	–	–	–	11	20	19	Basavapura	112.
		UN-INHABITED								Harogundi	113.
22	09	–	–	–	–	–	95	56	38	Bommanakatte	114.
51	24	16	08	09	03	–	96	136	207	Danavadi	115.
–	–	–	–	–	–	–	03	02	03	Hosur	116.
11	02	–	–	–	01	–	06	04	06	Nagoli	117.
10	06	–	–	–	–	05	07	11	07	Rangapura	118.
37	25	07	02	06	02	11	77	64	104	Kallapura	119.
08	–	03	01	13	03	–	–	32	90	Badanehalu	120.
11	11	11	08	13	12	–	–	82	146	Belligere	121.
283	252	85	50	98	02	–	08	528	848	Kudligere	122.
58	43	04	01	03	–	–	–	102	162	Kodihalli	123.
		UN-INHABITED								Kottadalu	124.
		UN-INHABITED								Halemallapura	125.
		UN-INHABITED								Navilebasavapura	126.
30	01	08	06	334	151	04	01	402	529	Bandigudda	127.
15	04	–	–	06	03	–	–	16	29	Nettakallahatti	128.
42	18	01	01	30	24	–	–	61	74	Gangur	129.
		UN-INHABITED								Malalaharavu	130.

URBAN/VILLAGE PRIMARY

TALUK : BHADRAVATI

L.C. No.	Name of Village/Town Name or No. of Ward/ Division/Mohalla etc.,	Area of Village in Hectares and of Town/Ward in Km²	No. of Occupied residential Houses	No. of House holds	Total Population (including Institutional & Houseless Population)			Literates		MAIN WORKERS			
										Total Main Workers (I-IX)		Cultivators (I)	
					P	M	F	M	F	M	F	M	F
1	2	3	4	5	6	7	8	9	10	11	12	13	14
131.	Yemmedoddi	290.51	30	30	149	68	81	17	07	40	14	20	03
132.	Dodderi	785.08	73	73	424	215	209	72	27	120	32	78	04
133.	Balekatte	269.88	24	24	131	65	66	06	01	44	21	12	–
134.	Siddarahalli	1009.71	69	69	286	151	135	57	09	102	59	–	–
135.	Kenchammanahalli	279.34	29	29	96	52	44	10	03	36	–	17	–
136.	Varavinakere	175.42				UN-INHABITED							
137.	Bisalamane	396.95	15	15	83	43	40	15	04	28	–	14	–
138.	Ukkunda	166.00	158	158	784	401	383	111	37	237	54	115	35
139.	Yerehalli	485.68	436	436	2107	1038	1069	409	214	589	236	322	68
140.	Sunnadahalli	202.18	105	105	575	299	276	122	48	174	71	56	13
141.	Gowrapura	86.97	213	213	1151	598	553	268	132	355	68	62	–
142.	Guninarasipura	126.03	12	12	67	39	28	15	07	18	–	09	–
143.	Koralakoppa	86.51	119	119	511	267	244	90	24	181	06	28	–
144.	Antharagange	581.48	389	391	2100	1062	1038	450	234	572	198	251	105
145.	Kachagondanahalli	272.09	138	138	733	395	338	170	73	250	121	48	01
146.	Devaranarasipura	267.30	213	213	1179	611	568	250	111	334	97	151	03
147.	Devarahalli	572.34	319	328	1757	898	859	340	164	526	148	112	01
148.	Kabalikatte	173.93	105	105	609	313	296	173	105	188	42	42	01
149.	Kanakatte	188.23	481	482	2395	1239	1156	582	320	717	401	77	01
150.	Veerapura	337.85	395	399	2250	1208	1042	606	381	717	218	203	20
151.	Komaranahalli	301.61	213	214	1298	665	633	293	65	374	190	198	114
152.	Guddadanerlekere	1058.26	230	230	1227	639	588	151	101	378	205	113	14
153.	Basalikatte	398.12	327	331	1753	898	855	357	162	523	138	241	35
154.	Aralihalli	303.80	537	551	2945	1550	1395	692	400	864	319	375	64
155.	Thipplapura	170.59	130	133	756	383	373	146	100	225	94	112	10
156.	Bhadra Colony	301.36	180	183	871	433	438	256	157	249	120	62	04
157.	Majjigenahalli	66.40	59	59	320	182	138	27	09	111	45	42	02
158.	Gowdarahalli	68.37	63	63	406	217	189	74	70	119	38	59	03
159.	Babahalli	205.92	155	155	907	485	422	196	91	259	84	87	11
160.	Kagekodamagge	373.94	226	227	1426	746	680	383	265	379	146	174	07
161.	Thallikatte	276.08	276	276	1535	794	741	255	91	520	290	339	04
162.	Nagathibelagalu	430.50	215	215	1203	611	592	247	113	338	219	98	07
163.	Hosahalli	226.09	94	94	495	268	227	94	57	147	09	96	01
164.	Kalpanahalli	253.22	122	122	698	365	333	86	23	185	01	129	–
165.	Seetharamapura	456.27	166	166	858	474	384	138	48	317	118	92	07

CENSUS ABSTRACT

TALUK : BHADRAVATI

MAIN WORKERS											
Agricultural Labourers (II)		Household Industry Manufacturing Processing Servicing and Repairs (V) (a)		Other Workers (III, IV, V b) & VI to IX		Marginal Workers		Non-Workers		Name of Village/Town Name or No. of Ward/ Division/Mohalla etc.,	L.C No.
M	F	M	F	M	F	M	F	M	F		
15	16	17	18	19	20	21	22	23	24	2	1
03	04	–	–	17	07	03	15	25	52	Yemmedoddi	131.
25	21	05	01	12	06	02	10	93	167	Dodderi	132.
19	12	03	01	10	08	–	–	21	45	Balekatte	133.
–	–	–	–	102	59	–	–	49	76	Siddarahalli	134.
18	–	–	–	01	–	–	34	16	10	Kenchammanahalli	135.
		UN-INHABITED								Varavinakere	136.
13	–	–	–	01	–	02	27	13	13	Bisalamane	137.
99	14	–	–	23	05	18	190	146	139	Ukkunda	138.
202	163	–	–	65	05	05	22	444	811	Yerehalli	139.
93	54	–	–	25	04	–	–	125	205	Sunnadahalli	140.
150	63	05	–	138	05	–	103	243	382	Gowrapura	141.
05	–	01	–	03	–	–	–	21	28	Guninarasipura	142.
133	06	–	–	20	–	–	137	86	101	Koralakoppa	143.
233	84	07	03	81	06	14	227	476	613	Antharagange	144.
159	114	10	02	33	04	–	–	145	217	Kachagondanahalli	145.
132	91	05	–	46	03	04	93	273	378	Devaranarasipura	146.
358	132	21	14	35	01	–	–	372	711	Devarahalli	147.
133	41	–	–	13	–	–	–	125	254	Kabalikatte	148.
436	392	19	02	185	06	–	01	522	754	Kanakatte	149.
240	181	18	04	256	13	–	–	491	824	Veerapura	150.
155	72	–	–	21	04	–	–	291	443	Komaranahalli	151.
235	183	01	–	29	08	01	01	260	382	Guddadanerlekere	152.
197	77	54	23	31	03	03	28	372	689	Basalikatte	153.
336	247	35	06	118	02	–	–	686	1076	Aralihalli	154.
102	78	04	–	07	06	–	–	158	279	Thipplapura	155.
112	107	–	–	75	09	–	02	184	316	Bhadra Colony	156.
69	43	–	–	–	–	–	–	71	93	Majjigenahalli	157.
56	35	–	–	04	–	–	05	98	146	Gowdarahalli	158.
150	72	–	–	22	01	06	01	220	337	Babahalli	159.
182	138	01	–	22	01	–	–	367	534	Kagekodamagge	160.
146	279	–	–	35	07	–	75	274	376	Thallikatte	161.
235	210	01	–	04	02	–	–	273	373	Nagathibelagalu	162.
48	08	–	–	03	–	–	–	121	218	Hosahalli	163.
39	–	01	–	16	01	–	–	180	332	Kalpanahalli	164.
175	100	02	03	48	08	–	04	157	262	Seetharamapura	165.

URBAN/VILLAGE PRIMARY

TALUK : BHADRAVATI

L.C. No.	Name of Village/Town Name or No. of Ward/ Division/Mohalla etc.,	Area of Village in Hectares and of Town/Ward in Km²	No. of Occupied residential Houses	No. of House holds	Total Population (including Institutional & Houseless Popultion)			Literates		MAIN WORKERS			
										Total Main Workers (I-IX)		Cultivators (I)	
					P	M	F	M	F	M	F	M	F
1	2	3	4	5	6	7	8	9	10	11	12	13	14
166.	Attigunda	711.53	244	244	1510	793	717	346	159	450	228	262	43
	URBAN												
	Bhadravati Urban Agglomeration		23188	23426	130606	68154	62452	45778	31613	30678	3973	1532	143
17/I	**Bhadravati (M)**	**5.36**	**9490**	**9641**	**53551**	**28025**	**25526**	**18006**	**12722**	**13333**	**1969**	**746**	**49**
	Division No. I	NA	1598	1608	9484	4891	4593	3397	2636	2219	261	151	16
	Division No. II	NA	1732	1778	10071	5341	4730	3740	2633	2553	268	208	14
	Division No. III	NA	1945	1960	10955	5669	5286	3428	2428	2647	438	72	06
	Division No. IV	NA	2897	2925	15163	7869	7294	4713	3200	3806	817	227	09
	Division No. V	NA	561	591	3128	1704	1424	1070	642	853	80	08	–
	Division No. VI	NA	757	779	4750	2551	2199	1658	1183	1255	105	80	04
	Bhadravati New Town (NAC)	**17.26**	**13698**	**13785**	**77055**	**40129**	**36926**	**27772**	**18891**	**17345**	**2004**	**786**	**94**
	Division No. I	NA	1468	1489	8005	4183	3822	2684	1800	1798	189	112	03
	Division No. II	NA	701	701	4728	2491	2237	1811	1225	946	89	31	06
	Division No. III	NA	855	856	5934	3084	2850	2314	1637	1149	67	77	05
	Division No. IV	NA	1628	1628	8436	4283	4153	2446	1486	1828	254	146	22
	Division No. V	NA	1048	1050	5243	2796	2447	2098	1450	1213	128	87	06
	Division No. VI	NA	1443	1456	8178	4163	4015	3218	2518	1722	207	66	11
	Division No. VII	NA	2080	2080	11205	5691	5514	3775	2644	2449	306	23	01
	Division No. VIII	NA	988	988	5999	3228	2771	2565	1848	1380	96	18	–
	Division No. IX	NA	625	625	3364	1751	1613	1117	740	728	59	13	03
	Division No. X	NA	2862	2912	15963	8459	7504	5744	3543	4132	609	213	37

CENSUS ABSTRACT

TALUK : BHADRAVATI

MAIN WORKERS											
Agricultural Labourers (II)		Household Industry Manufacturing Processing Servicing and Repairs (V) (a)		Other Workers (III, IV, V b) & VI to IX		Marginal Workers		Non-Workers		Name of Village/Town Name or No. of Ward/ Division/Mohalla etc.,	L.C No.
M	F	M	F	M	F	M	F	M	F		
15	16	17	18	19	20	21	22	23	24	2	1
127	174	07	01	54	10	–	25	343	464	Attigunda	166.
										URBAN	
2591	1672	758	133	25797	2025	327	337	37149	58142	Bhadravati Urban Agglomeration	
1493	**941**	**544**	**81**	**10550**	**898**	**130**	**83**	**14562**	**23474**	**Bhadravati (M)**	**17/I**
148	97	160	21	1760	127	11	14	2661	4318	Division No. I	
159	77	154	11	2032	166	25	17	2763	4445	Division No. II	
354	222	85	07	2136	203	04	01	3018	4847	Division No. III	
769	534	99	26	2711	248	38	28	4025	6449	Division No. IV	
20	06	06	06	819	68	–	–	851	1344	Division No. V	
43	40	05	10	1092	86	52	23	1244	2071	Division No. VI	
1098	**731**	**214**	**52**	**15247**	**1127**	**197**	**254**	**22587**	**34668**	**Bhadravati New Town (NAC)**	
117	32	48	17	1521	137	46	68	2339	3565	Division No. I	
68	47	05	03	842	33	01	02	1544	2146	Division No. II	
64	12	03	02	1005	48	26	11	1909	2772	Division No. III	
214	155	42	03	1426	74	44	103	2411	3796	Division No. IV	
58	32	10	02	1058	88	13	07	1570	2312	Division No. V	
100	46	17	06	1539	144	10	05	2431	3803	Division No. VI	
200	96	42	05	2184	204	06	17	3236	5191	Division No. VII	
–	–	05	01	1357	95	11	04	1837	2671	Division No. VIII	
04	12	–	–	711	44	–	–	1023	1554	Division No. IX	
273	299	42	13	3604	260	40	37	4287	6858	Division No. X	

CHANNAGIRI TALUK

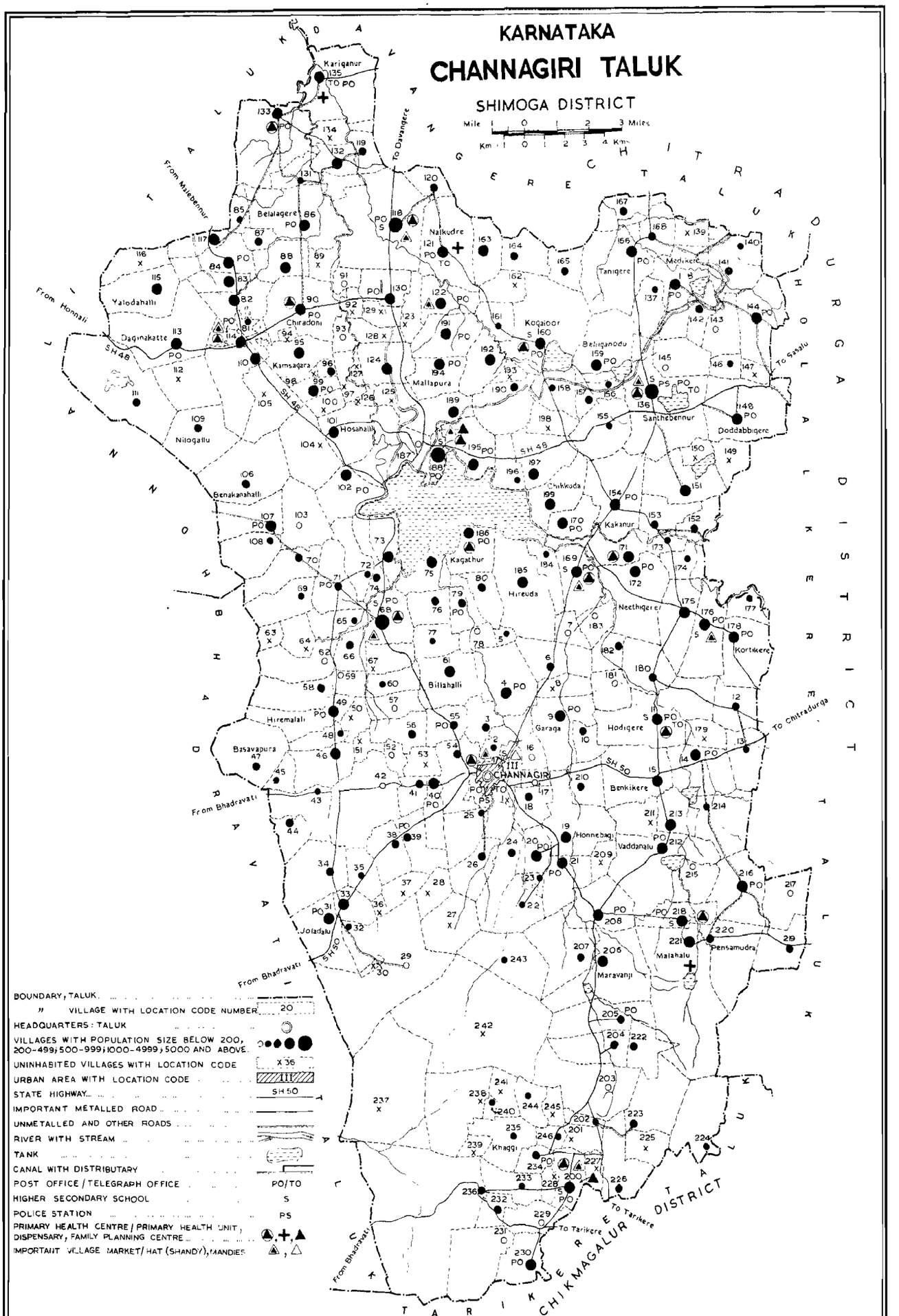

Based upon Survey of India map with the permission of the Surveyor General of India.

© Government of India Copyright, 1986.

ALPHABETICAL LIST OF VILLAGES
TALUK : CHANNAGIRI

Sl. No.	Name of village	1981 Census L.C. No.	Population 1971	Population 1981
1	2	3	4	5
1.	Agarabannihatti	4	1416	1720
2.	Ajjihalli	40	1329	1648
3.	Akalikatte	78	–	11
4.	Alur	192	893	1268
5.	Anapura	77	242	309
6.	Arasinaghatta	73	886	1157
7.	Arehalli	132	828	1084
8.	Arlikatte	152	487	604
9.	Astapnahalli	65	265	423
10.	Athigatta (Attigatta)	225	–	–
11.	Avalaghatta	198	–	–
12.	Bannihatti	213	1138	1259
13.	Basavanahalli	228	–	–
14.	Basavapura	47	584	739
15.	Basavapura	91	–	5
16.	Basavapura	231	81	105
17.	Beedugondanahalli	222	842	778
18.	Belalagere	86	2221	2680
19.	Belavanthanahalli	67	–	–
20.	Belliganodu (Belliganud)	159	989	1124
21.	Benakanahalli	106	398	586
22.	Benakanahalli	211	–	–
23.	Benkikere	15	887	1122
24.	Bettakadur	219	532	613
25.	Bhimanere	165	431	533
26.	Billahalli	61	810	1008
27.	Bommenahalli	174	200	248
28.	Bulnaikanahalli (Bullanaikanahalli)	112	–	–
29.	Bulsagara	79	715	782
30.	Bussenahalli	3	795	936
31.	Byranahalli	59	129	160
32.	Byrapura	127	–	–
33.	Channagiri (Rural)	1	–	–
34.	Channapura	197	999	1207
35.	Chennenahalli	52	159	198
36.	Channeshapura Alias Hiremadalu	46	858	1008
37.	Chickdevarahalli	183	69	85
38.	Chickkbennur	155	288	467
39.	Chikgangoor	176	1581	1770
40.	Chikkabbigere	146	215	300
41.	Chikkamadalu	48	171	374
42.	Chikkamalali	50	–	–
43.	Chikkamalali (Chikkamalalu)	240	312	267
44.	Chikkasandi	244	239	223
45.	Chikkogalur	158	322	351
46.	Chikkuda	199	829	1002
47.	Chikkulikere	54	551	619
48.	Chikkurubarahalli	87	491	733
49.	Chiradoni	62	32	82
50.	Chiradoni	90	2864	4067
51.	Daginakatte	113	2458	3511
52.	Dandigenahalli	23	226	285
53.	Dasarahosalli	239	–	–
54.	Devarahalli	169	2713	3127
55.	Diggenahalli	24	448	516
56.	Doddabbigere	148	1269	1754
57.	Doddaghatta	130	2296	2656
58.	Doddamalali (Doddamalalu)	238	–	–
59.	Dodderikatte	153	499	630
60.	Dondraghatta	42	3	6
61.	Donihalli	55	542	591
62.	Durgadabasavapura	242	–	–
63.	Durvigere	230	1654	1702
64.	Eraganahalli (Eeraganahalli)	164	503	672
65.	Galihalli	60	326	443
66.	Gangondanahalli	223	426	672
67.	Ganduganahanklu (Ganduganahankalu)	243	52	216
68.	Garaga	9	1223	1408
69.	Garagadakatte	64	–	–
70.	Giriyapura	161	219	393
71.	Gollarahalli	157	539	757
72.	Gondihosalli	224	247	275
73.	Gopanhal	35	142	215
74.	Goppenahalli	218	2088	2308
75.	Gullehalli	6	682	741
76.	Gurupura	16	21	14
77.	Hagedahalli	45	174	220
78.	Hakkihalli	241	–	–
79.	Halakanahalu	207	543	542
80.	Hallimallapura	190	404	530
81.	Hanumalapura	202	–	251
82.	Hanumanahalli	149	–	–
83.	Haralagatta (Haralakatta)	214	371	458
84.	Harlipura	117	838	1255
85.	Haronahalli	39	642	760
86.	Haronahalli	97	–	–
87.	Harosagara	82	858	1084
88.	Hatti	80	810	884
89.	Hebbalagere	14	1243	1468
90.	Hiregangoor	175	1272	1510
91.	Hirekurubarahalli	93	67	98
92.	Hiremalali	49	1212	1431
93.	Hireuda	185	1087	1186
94.	Hodigere	11	2872	3309
95.	Honnaikanahalli	10	486	632
96.	Honnebagi	19	1479	1872
97.	Honnemaradahalli	173	395	426
98.	Hosahalli	32	171	301
99.	Hosahalli	101	451	1132
100.	Hosahalli	147	–	–

ALPHABETICAL LIST OF VILLAGES
TALUK : CHANNAGIRI

Sl. No.	Name of village	1981 Census L.C. No.	Population 1971	Population 1981
1	2	3	4	5
101.	Hosakere	114	2287	3541
102.	Hurlihalli	116	–	–
103.	Ittige	75	1002	1163
104.	Jakkali	196	291	352
105.	Jammapura	204	555	589
106.	Joladalu	31	849	1110
107.	Kabbala	124	1393	2203
108.	Kablikatte	28	–	–
109.	Kadaranahalli	119	474	528
110.	Kagathur	186	1640	1788
111.	Kakanur	154	1644	1843
112.	Kalkere	203	–	5
113.	Kallenahalli	143	–	33
114.	Kallenhalli	134	–	–
115.	Kamanahalli	162	–	–
116.	Kamsagara	95	896	1266
117.	Kanchiganahalu	216	1496	1795
118.	Kanchugaranahalli	111	605	831
119.	Kanivebilachi	99	1912	2455
120.	Karekatte	191	2222	3212
121.	Kariganur	135	2975	3171
122.	Karkikere	227	–	–
123.	Kasettihalli	131	327	460
124.	Kashipura	189	804	1133
125.	Kathalgere	133	2829	4464
126.	K. Basavanahalli	51	–	–
127.	Kempanahalli	163	1136	2058
128.	Kenchapura	181	10	10
129.	Kengapura	96	565	688
130.	Kerebilachi	188	3633	5089
131.	K. Ganadakatte	33	762	1012
132.	Khaggi	235	420	420
133.	Kodagikere	232	481	516
134.	Kogaloor	160	2683	3190
135.	Kolkere	201	80	–
136.	Komaranahalli	37	–	–
137.	Komaranahalli	107	706	1135
138.	Komaranahalli	140	154	211
139.	Komaranahalli	215	118	138
140.	Kondadahalli	170	1331	1488
141.	Kortikere	178	1424	1544
142.	Kotehalu	83	672	1087
143.	Kudligere	193	–	–
144.	Kukwada	29	–	68
145.	Kulenur (Kulenoor)	151	840	1148
146.	Kulumenahalli	89	–	–
147.	Laxmisagara	25	315	426
148.	Laxmisagara	92	–	–
149.	Laxmisagara	177	323	288
150.	Lingadahalli	71	820	914
151.	Linganagathihalli	150	–	–
152.	Machanaikanahalli	18	591	666
153.	Machanaikanahalli Kaval	17	–	87
154.	Madapura	13	267	334
155.	Madenahalli	44	436	687
156.	Madhuranaikanahalli	103	109	158
157.	Mahadevapura	217	61	106
158.	Malahalu	221	2026	2325
159.	Mallapura	194	1442	1727
160.	Malligenahalli	108	343	438
161.	Malligere	26	612	645
162.	Mandaganahalu	30	–	–
163.	Mangenahalli	8	–	–
164.	Mangenahalli	137	221	391
165.	Mantraghatta	76	629	685
166.	Marabanahalli	84	1002	1292
167.	Maradi	167	557	779
168.	Maravanji	206	1458	1804
169.	Masanikere	226	450	519
170.	Mavinahole	22	163	283
171.	Mavinakatte	43	314	467
172.	Medikere	138	1420	1769
173.	Medugondanahalli	205	585	785
174.	Megyathanahalli	245	–	–
175.	Melanaikanakatte	58	454	596
176.	Miyapura	120	397	541
177.	Mohidinpura	104	–	–
178.	Muddenahalli	2	303	362
179.	Mudigere	56	781	953
180.	Mugalihalli	234	644	605
181.	Nagenahalli	36	–	–
182.	Nagenahalli	145	201	199
183.	Nalkudre	121	1745	3181
184.	Nallur	68	4137	5900
185.	Narasettihalli	210	587	662
186.	Narasipura	139	–	–
187.	Navilehalu	122	2097	2845
188.	N. Basavanahalli	69	242	303
189.	Neethigere	172	1111	1206
190.	Nellihanklu (Nellihankalu)	246	372	381
191.	N. Ganadakatte	70	676	790
192.	Nilogallu	109	441	628
193.	Nuggehalli	171	1367	1552
194.	Pandogere	53	–	–
195.	Pandomatti	208	2674	2939
196.	Pensamudra	220	452	507
197.	Pillankatte	98	–	–
198.	Rajagondanahalli	21	1136	1238
199.	Ramagondanahalli	129	–	–
200.	Ramagondanahalli	184	361	443
201.	Ramasagara	100	–	–
202.	Rampura	123	–	–
203.	Ramenahalli	182	478	674

ALPHABETICAL LIST OF VILLAGES
TALUK : CHANNAGIRI

Sl. No.	Name of village	1981 Census L.C. No.	Population 1971	Population 1981
1	2	3	4	5
204.	Rangapura	7	88	143
205.	Rangapura	237	–	–
206.	Reddihalli	85	163	204
207.	Rudrapura	102	976	1112
208.	Sagarapet	81	316	441
209.	Sangahalli	88	914	1569
210.	Santhebennur	136	5894	7394
211.	Sarathi	34	445	540
212.	Savehadlu	209	–	–
213.	Settihalli	12	680	811
214.	Shankaripura	233	412	435
215.	Shivagangehal	63	–	–
216.	Shivpuradal	27	–	–
217.	Siddanamatha	144	1128	1300
218.	Siddapura	72	222	262
219.	Siddapura	125	–	–
220.	Somanahalu	156	162	215
221.	Somasettihalli	74	520	662
222.	Somlapura	195	2188	2612
223.	Sringarabagu	110	1106	1277
224.	Sripura	5	218	282
225.	Sulekere	187	15	157
226.	Sunnagere	41	514	596
227.	Tanigere	166	1653	2112
228.	Tavarekere	200	1772	2084
229.	Thilineerkatte	66	244	543
230.	Thimlapura	57	61	77
231.	Thimlapura (Jodi)	179	–	–
232.	Thippagondanahalli	20	1305	1131
233.	Thyavanige	118	3798	5355
234.	Topenahalli	142	647	683
235.	Ubrani	236	574	582
236.	Uduva	128	–	–
237.	Upanaikanahalli	168	410	624
238.	Vaddanalu (Vaddanahalu)	212	2185	2325
239.	Veerapura	94	–	–
240.	Veerapura	229	76	118
241.	Vylipura	105	–	–
242.	Yakkegondi	126	–	–
243.	Yalodahalli	115	1206	1688
244.	Yarehalli	38	365	650
245.	Yekkegondi	141	474	563
246.	Yeragattihalli	180	548	707

§§§§§

URBAN/VILLAGE PRIMARY

TALUK : CHANNAGIRI

L.C. No.	Name of Village/Town Name or No. of Ward/ Division/Mohalla etc.,		Area of Village in Hectares and of Town/Ward in Km^2	No. of Occupied residential Houses	No. of House holds	Total Population (including Institutional & Houseless Population)			Literates		MAIN WORKERS			
											Total Main Workers (I-IX)		Cultivators (I)	
						P	M	F	M	F	M	F	M	F
1	2		3	4	5	6	7	8	9	10	11	12	13	14
	CHANNAGIRI TALUK	**T**	**1209.9**	**35001**	**35223**	**222843**	**113535**	**109308**	**54614**	**30498**	**62364**	**20807**	**36977**	**5367**
		R	**1208.7**	**33182**	**33397**	**210974**	**107449**	**103525**	**50849**	**27676**	**59474**	**20527**	**36093**	**5317**
		U	**1.2**	**1819**	**1826**	**11869**	**6086**	**5783**	**3765**	**2822**	**2890**	**280**	**884**	**50**
	RURAL													
1.	Channagiri (Rural)		407.85				UN-INHABITED							
2.	Muddenahalli		303.46	52	52	362	163	199	114	95	88	87	77	71
3.	Bussenahalli		270.63	137	137	936	485	451	300	169	262	92	220	56
4.	Agarabannihatti		771.13	291	291	1720	853	867	507	364	488	189	306	79
5.	Sripura		75.72	47	47	282	143	139	73	42	71	52	69	39
6.	Gullehalli		504.22	121	121	741	382	359	268	140	215	55	177	–
7.	Rangapura		194.70	24	24	143	73	70	11	01	42	18	17	01
8.	Mangenahalli		242.53				UN-INHABITED							
9.	Garaga		712.54	228	228	1408	698	710	382	198	360	107	227	21
10.	Honnaikanahalli		216.20	87	87	632	314	318	97	20	149	121	106	–
11.	Hodigere		1236.78	524	524	3309	1684	1625	860	517	847	318	543	149
12.	Settihalli		416.80	119	119	811	394	417	237	127	223	250	162	10
13.	Madapura		436.65	52	52	334	166	168	107	61	104	63	77	37
14.	Hebbalagere		635.83	234	234	1468	736	732	378	143	406	145	286	60
15.	Benkikere		777.56	183	186	1122	565	557	240	82	305	163	175	38
16.	Gurupura		173.81	02	02	14	08	06	08	05	06	–	02	–
17.	Machanaikanahalli Kaval		147.82	22	22	87	43	44	14	–	32	08	–	–
18.	Machanaikanahalli		270.65	104	104	666	331	335	178	74	185	169	141	15
19.	Honnebagi		810.77	266	266	1872	974	898	524	302	513	121	294	11
20.	Thippagondanahalli		303.81	196	196	1131	585	546	299	158	341	172	235	77
21.	Rajagondanahalli		499.48	184	184	1238	646	592	328	166	355	335	290	245
22.	Mavinahole		467.68	53	53	283	153	130	61	25	76	23	36	09
23.	Dandigenahalli		74.51	45	47	285	132	153	24	01	73	39	47	19
24.	Diggenahalli		688.98	75	75	516	241	275	156	117	95	01	85	–
25.	Laxmisagara		445.28	70	72	426	218	208	110	58	131	40	82	02
26.	Malligere		382.80	110	110	645	309	336	95	53	178	20	119	–
27.	Shivpuradal		590.61				UN-INHABITED							
28.	Kablikatte		243.24				UN-INHABITED							
29.	Kukwada		1964.50	13	13	68	33	35	04	02	19	04	–	–
30.	Mandaganahalu		45.00				UN-INHABITED							
31.	Joladalu		712.47	203	203	1110	573	537	149	77	319	52	83	15
32.	Hosahalli		285.92	54	54	301	152	149	49	11	76	80	58	65
33.	K. Ganadakatte		259.63	157	160	1012	513	499	180	51	289	199	187	103
34.	Sarathi		743.74	90	90	540	288	252	166	67	164	54	112	15
35.	Gopanhal		286.99	29	30	215	119	96	55	38	'50	21	17	04
36.	Nagenahalli		57.11				UN-INHABITED							
37.	Komaranahalli		211.10				UN-INHABITED							
38.	Yarehalli		406.65	111	111	650	309	341	115	63	175	110	134	81
39.	Haronahalli		350.73	126	126	760	387	373	182	124	241	74	196	03
40.	Ajjihalli		295.03	248	248	1648	813	835	316	218	453	134	308	34

CENSUS ABSTRACT

TALUK : CHANNAGIRI

MAIN WORKERS												
Agricultural Labourers (II)		Household Industry Manufacturing Processing Servicing and Repairs (V) (a)		Other Workers (III,IV,V b) & VI to IX		Marginal Workers		Non-Workers			Name of Village/Town Name or No. of Ward/ Division/Mohalla etc.,	L.C No.
M	F	M	F	M	F	M	F	M	F			
15	16	17	18	19	20	21	22	23	24		2	1
16844	**14223**	**1388**	**409**	**7155**	**808**	**476**	**3210**	**50695**	**85291**	**T**	**CHANNAGIRI TALUK**	
16463	**14130**	**1190**	**381**	**5728**	**699**	**466**	**3179**	**47509**	**79819**	**R**		
381	**93**	**198**	**28**	**1427**	**109**	**10**	**31**	**3186**	**5472**	**U**		
											RURAL	
		UN-INHABITED									Channagiri (Rural)	1.
10	16	–	–	01	–	–	–	75	112		Muddenahalli	2.
30	36	01	–	11	–	–	–	223	359		Bussenahalli	3.
124	104	06	01	52	05	–	27	365	651		Agarabannihatti	4.
–	13	–	–	02	–	–	–	72	87		Sripura	5.
18	54	02	–	18	01	–	06	167	298		Gullehalli	6.
25	17	–	–	–	–	02	12	29	40		Rangapura	7.
		UN-INHABITED									Mangenahalli	8.
65	81	05	–	63	05	01	22	337	581		Garaga	9.
37	120	–	–	06	01	–	–	165	197		Honnaikanahalli	10.
155	127	44	36	105	06	19	108	818	1199		Hodigere	11.
49	236	–	04	12	–	–	–	171	167		Settihalli	12.
23	25	–	–	04	01	01	27	61	78		Madapura	13.
85	79	20	05	15	01	06	89	324	498		Hebbalagere	14.
92	92	16	24	22	09	–	01	260	393		Benkikere	15.
–	–	–	–	04	–	–	–	02	06		Gurupura	16.
–	–	–	–	32	08	–	01	11	35		Machanaikanahalli Kaval	17.
34	63	03	–	07	91	–	–	146	166		Machanaikanahalli	18.
169	106	02	–	48	04	–	01	461	776		Honnebagi	19.
74	86	11	05	21	04	01	–	243	374		Thippagondanahali	20.
55	90	–	–	10	–	–	–	291	257		Rajagondanahalli	21.
19	13	08	01	13	–	–	–	77	107		Mavinahole	22.
18	13	04	03	04	04	01	01	58	113		Dandigenahalli	23.
02	01	–	–	08	–	49	38	97	236		Diggenahalli	24.
16	22	06	05	27	11	01	31	86	137		Laxmisagara	25.
42	09	12	09	05	02	10	30	121	286		Malligere	26.
		UN-INHABITED									Shivpuradal	27.
		UN-INHABITED									Kablikatte	28.
–	–	–	–	19	04	01	10	13	21		Kukwada	29.
		UN-INHABITED									Mandaganahalu	30.
112	12	04	05	120	20	–	137	254	348		Joladalu	31.
15	15	01	–	02	–	–	–	76	69		Hosahalli	32.
20	45	53	36	29	15	–	32	224	268		K. Ganadakatte	33.
46	38	01	01	05	–	–	–	124	198		Sarathi	34.
26	16	02	–	05	01	–	–	69	75		Gopanhal	35.
		UN-INHABITED									Nagenahalli	36.
		UN-INHABITED									Komaranahalli	37.
38	27	–	–	03	02	–	–	134	231		Yarehalli	38.
34	70	01	–	10	01	–	–	146	299		Haronahalli	39.
114	98	–	–	31	02	–	01	360	700		Ajjihalli	40.

URBAN/VILLAGE PRIMARY

TALUK : CHANNAGIRI

L.C. No.	Name of Village/Town Name or No. of Ward/ Division/Mohalla etc.,	Area of Village in Hectares and of Town/Ward in Km²	No. of Occupied residential Houses	No. of House holds	Total Population (including Institutional & Houseless Population)			Literates		MAIN WORKERS			
										Total Main Workers (I-IX)		Cultivators (I)	
					P	M	F	M	F	M	F	M	F
1	2	3	4	5	6	7	8	9	10	11	12	13	14
41.	Sunnagere	220.25	98	98	596	295	301	156	107	171	49	117	08
42.	Dondraghatta	1061.69	01	01	06	02	04	02	04	01	02	–	–
43.	Mavinakatte	464.43	89	92	467	244	223	109	41	150	15	65	03
44.	Madenahalli	273.68	122	122	687	330	357	75	09	169	11	164	06
45.	Hagedahalli	161.94	43	43	220	111	109	42	18	65	09	37	03
46.	Channeshapura Alias Hiremadalu	503.08	161	161	1008	514	494	254	135	314	28	247	06
47.	Basavapura	871.70	133	133	739	379	360	90	14	209	48	171	02
48.	Chikkamadalu	194.95	85	85	374	184	190	50	20	107	–	21	–
49.	Hiremalali	517.63	224	224	1431	706	725	358	231	392	57	261	07
50.	Chikkamalali	168.79				UN-INHABITED							
51.	K. Basavanahalli	90.57				UN-INHABITED							
52.	Chennenahalli	144.95	39	39	198	103	95	15	22	47	03	43	01
53.	Pandogere	202.18				UN-INHABITED							
54.	Chikkulikere	487.22	105	106	619	313	306	157	113	199	29	102	02
55.	Donihalli	287.90	92	92	591	285	306	165	102	175	–	128	–
56.	Mudigere	346.44	162	162	953	470	483	288	160	278	13	230	02
57.	Thimlapura	294.07	13	13	77	41	36	05	04	24	01	17	–
58.	Melanaikanakatte	550.45	105	105	596	314	282	144	61	203	16	178	–
59.	Byranahalli	182.55	26	26	160	89	71	25	05	51	08	42	03
60.	Galihalli	280.18	74	74	443	218	225	78	53	124	01	73	–
61.	Billahalli	641.18	145	145	1008	543	465	319	157	312	01	252	–
62.	Chiradoni	528.05	15	15	82	44	38	03	02	23	–	19	–
63.	Shivagangehal	126.78				UN-INHABITED							
64.	Garagadakatte	262.96				UN-INHABITED							
65.	Astapnahalli	327.83	47	47	423	217	206	24	08	112	02	77	–
66.	Thilineerkatte	253.73	86	86	543	278	265	62	11	154	–	126	–
67.	Belavanthanahalli	293.88				UN-INHABITED							
68.	Nallur	492.83	902	908	5900	3059	2841	1628	1228	1479	173	651	19
69.	N. Basavanahalli	463.73	52	52	303	153	150	55	07	86	34	78	–
70.	N. Ganadakatte	477.48	117	117	790	396	394	103	08	231	87	129	07
71.	Lingadahalli	473.64	151	153	914	485	429	315	184	270	24	195	04
72.	Siddapura	393.79	33	33	262	136	126	100	73	75	–	74	–
73.	Arasinaghatta	392.69	180	180	1157	598	559	214	84	352	122	143	17
74.	Somasettihalli	305.23	100	100	662	332	330	198	125	206	–	135	–
75.	Ittige	328.05	208	208	1163	579	584	296	169	367	251	108	03
76.	Mantraghatta	316.13	123	123	685	364	321	154	63	218	163	161	–
77.	Anapura	295.36	56	56	309	152	157	52	18	74	41	72	09
78.	Akalikatte	184.26	01	01	11	08	03	03	–	06	–	–	–
79.	Bulsagara	301.05	127	127	782	382	400	168	105	205	138	156	91
80.	Hatti	310.76	138	138	884	451	433	154	46	264	223	207	187
81.	Sagarapet	153.63	79	80	441	248	193	144	79	156	74	30	–
82.	Harosagara	471.67	141	143	1084	556	528	283	165	335	158	171	20
83.	Kotehalu	250.81	160	162	1087	556	531	250	141	330	116	117	08
84.	Marabanahalli	1473.93	184	184	1292	675	617	308	187	377	113	216	09
85.	Reddihalli	185.53	34	34	204	105	99	23	08	59	13	36	–

CENSUS ABSTRACT

TALUK : CHANNAGIRI

MAIN WORKERS											
Agricultural Labourers (II)		Household Industry Manufacturing Processing Servicing and Repairs (V) (a)		Other Workers (III, IV, V b) & VI to IX		Marginal Workers		Non-Workers		Name of Village/Town Name or No. of Ward/ Division/Mohalla etc.,	L.C No.
M	F	M	F	M	F	M	F	M	F		
15	16	17	18	19	20	21	22	23	24	2	1
29	32	03	04	22	05	01	07	123	245	Sunnagere	41.
–	01	–	01	01	–	–	–	01	02	Dondraghatta	42.
70	10	–	–	15	02	–	–	94	208	Mavinakatte	43.
04	04	01	01	–	–	–	–	161	346	Madenahalli	44.
28	06	–	–	–	–	–	–	46	100	Hagedahalli	45.
52	22	01	–	14	–	–	–	200	466	Channeshapura Alias Hiremadalu	46.
33	45	02	–	03	01	–	–	170	312	Basavapura	47.
75	–	–	–	11	–	–	–	77	190	Chikkamadalu	48.
75	47	08	–	48	03	–	96	314	572	Hiremalali	49.
		UN-INHABITED								Chikkamalali	50.
		UN-INHABITED								K. Basavanahalli	51.
03	01	–	–	01	01	–	–	56	92	Chennenahalli	52.
		UN-INHABITED								Pandogere	53.
60	–	01	–	36	27	–	–	114	277	Chikkulikere	54.
34	–	–	–	13	–	–	15	110	291	Donihalli	55.
33	09	03	–	12	02	–	14	192	456	Mudigere	56.
01	01	06	–	–	–	–	–	17	35	Thimlapura	57.
24	16	01	–	–	–	–	01	111	265	Melanaikanakatte	58.
08	05	–	–	01	–	–	–	38	63	Byranahalli	59.
49	01	–	–	02	–	02	–	92	224	Galihalli	60.
28	–	02	–	30	01	–	–	231	464	Billahalli	61.
04	–	–	–	–	–	–	–	21	38	Chiradoni	62.
		UN-INHABITED								Shivagangehal	63.
		UN-INHABITED								Garagadakatte	64.
34	01	–	01	01	–	–	–	105	204	Astapnahalli	65.
28	–	–	–	–	–	–	–	124	265	Thilineerkatte	66.
		UN-INHABITED								Belavanthanahalli	67.
256	112	52	08	520	34	14	20	1566	2648	Nallur	68.
05	34	–	–	03	–	–	–	67	116	N. Basavanahalli	69.
98	80	–	–	04	–	–	–	165	307	N. Ganadakatte	70.
25	20	04	–	46	–	–	–	215	405	Lingadahalli	71.
–	–	–	–	01	–	–	–	61	126	Siddapura	72.
123	96	2	–	84	09	02	–	244	437	Arasinaghatta	73.
69	–	–	–	02	–	–	–	126	330	Somasettihalli	74.
198	240	05	02	56	06	–	02	212	331	Ittige	75.
40	158	09	02	08	03	–	–	146	158	Mantraghatta	76.
–	32	–	–	02	–	–	–	78	116	Anapura	77.
02	–	02	–	02	–	–	–	02	03	Akalikatte	78.
42	47	02	–	05	–	02	03	175	259	Bulsagara	79.
54	34	–	–	03	02	–	–	187	210	Hatti	80.
81	72	–	–	45	02	–	01	92	118	Sagarapet	81.
124	135	07	–	33	03	02	89	219	281	Harosagara	82.
159	104	17	03	37	01	–	–	226	415	Kotehalu	83.
131	99	16	03	14	02	–	–	298	504	Marabanahalli	84.
21	13	–	–	02	–	–	–	46	86	Reddihalli	85.

URBAN/VILLAGE PRIMARY

TALUK : CHANNAGIRI

L.C. No.	Name of Village/Town Name or No. of Ward/ Division/Mohalla etc.,	Area of Village in Hectares and of Town/Ward in Km²	No. of Occupied residential Houses	No. of House holds	Total Population (including Institutional & Houseless Population)			Literates		MAIN WORKERS			
										Total Main Workers (I-IX)		Cultivators (I)	
					P	M	F	M	F	M	F	M	F
1	2	3	4	5	6	7	8	9	10	11	12	13	14
86.	**Belalagere**	1056.75	423	423	2680	1362	1318	491	227	813	68	518	03
87.	**Chikkurubarahalli**	129.00	116	116	733	396	337	75	14	217	–	179	–
88.	**Sangahalli**	426.56	224	224	1569	808	761	353	177	468	224	227	02
89.	**Kulumenahalli**	211.69				UN-INHABITED							
90.	Chiradoni	901.07	656	656	4067	2055	2012	637	248	1151	582	629	21
91.	**Basavapura**	126.46	01	01	05	04	01	01	–	04	01	01	–
92.	**Laxmisagara**	106.70				UN-INHABITED							
93.	**Hirekurubarahalli**	161.03	18	18	98	53	45	20	18	29	17	14	03
94.	**Veerapura**	49.46				UN-INHABITED							
95.	Kamsagara	441.26	201	201	1266	658	608	297	142	390	205	163	02
96.	**Kengapura**	64.25	108	108	688	348	340	130	43	199	167	85	15
97.	Haronahalli	204.23				UN-INHABITED							
98.	Pillankatte	58.39				UN-INHABITED							
99.	Kanivebilachi	182.51	425	426	2455	1268	1187	492	277	817	370	321	17
100.	Ramasagara	156.66				UN-INHABITED							
101.	**Hosahalli**	544.13	191	191	1132	574	558	148	66	319	180	164	33
102.	**Rudrapura**	498.03	171	171	1112	570	542	245	69	314	76	195	01
103.	Madhuranaikanahalli	633.49	30	30	158	89	69	19	01	56	17	44	–
104.	Mohidinpura	731.90				UN-INHABITED							
105.	Vylipura	585.24				UN-INHABITED							
106.	**Benakanahalli**	948.31	101	101	586	309	277	86	22	168	68	108	06
107.	Komaranahalli	560.95	154	154	1135	567	568	260	71	314	248	253	159
108.	Malligenahalli	460.88	69	69	438	224	214	105	53	122	15	86	04
109.	Nilogallu	688.45	90	90	628	335	293	116	55	197	62	115	–
110.	Sringarabagu	657.86	168	183	1277	671	606	335	182	364	127	82	–
111.	**Kanchugaranahalli**	1453.82	145	145	831	422	409	185	87	243	69	147	07
112.	Bulnaikanahalli	561.59				UN-INHABITED							
113.	Daginakatte	1119.76	512	512	3511	1814	1697	824	320	1031	545	557	40
114.	Hosakere	153.63	552	552	3541	1907	1634	1042	593	975	241	376	13
115.	Yalodahalli	689.10	261	261	1688	894	794	322	113	533	04	365	01
116.	**Hurlihalli**	346.53				UN-INHABITED							
117.	Harlipura	302.39	166	166	1255	622	633	241	90	325	19	160	–
118.	Thyavanige	1707.48	824	833	5355	2715	2640	1348	806	1526	562	707	42
119.	Kadaranahalli	238.93	85	87	528	274	254	120	55	132	69	81	21
120.	Miyapura	286.05	83	83	541	269	272	71	25	161	128	63	–
121.	**Nalkudre**	936.97	562	562	3181	1615	1566	648	393	1029	598	488	135
122.	Navilehalu	406.02	456	459	2845	1463	1382	805	383	732	182	397	10
123.	Rampura	241.80				UN-INHABITED							
124.	Kabbala	452.77	396	396	2203	1156	1047	388	241	708	177	304	04
125.	Siddapura	196.37				UN-INHABITED							
126.	**Yakkegondi**	75.92				UN-INHABITED							
127.	**Byrapura**	70.00				UN-INHABITED							
128.	**Uduva**	196.52				UN-INHABITED							
129.	**Ramagondanahalli**	181.19				UN-INHABITED							
130.	Doddaghatta	361.63	407	409	2656	1369	1287	568	217	828	194	477	12

CENSUS ABSTRACT

TALUK : CHANNAGIRI

MAIN WORKERS										Name of Village/Town Name or No. of Ward/ Division/Mohalla etc.,	L.C No.
Agricultural Labourers (II)		Household Industry Manufacturing Processing Servicing and Repairs (V) (a)		Other Workers (III,IV,V b) & VI to IX		Marginal Workers		Non-Workers			
M	F	M	F	M	F	M	F	M	F		
15	16	17	18	19	20	21	22	23	24	2	1
230	62	01	–	64	03	–	02	549	1248	Belalagere	86.
38	–	–	–	–	–	–	–	179	337	Chikkurubarahalli	87.
216	221	01	–	24	01	02	54	338	483	Sangahalli	88.
		UN-INHABITED								Kulumenahalli	89.
428	551	02	01	92	09	–	03	904	1427	Chiradoni	90.
–	–	–	–	03	01	–	–	–	–	Basavapura	91.
		UN-INHABITED								Laxmisagara	92.
15	14	–	–	–	–	–	–	24	28	Hirekurubarahalli	93.
		UN-INHABITED								Veerapura	94.
180	198	01	–	46	05	–	03	268	400	Kamsagara	95.
105	152	–	–	09	–	01	14	148	159	Kengapura	96.
		UN-INHABTED								Haronahalli	97.
		UN-INHABITED								Pillankatte	98.
389	329	07	–	90	24	–	11	451	806	Kanivebilachi	99.
		UN-INHABITED								Ramasagara	100.
149	146	–	–	06	01	–	–	255	378	Hosahalli	101.
96	71	04	–	19	04	–	–	256	466	Rudrapura	102.
12	17	–	–	–	–	–	–	33	52	Madhuranaikanahalli	103.
		UN-INHABITED								Mohidinpura	104.
		UN-INHABITED								Vylipura	105.
54	61	01	–	05	01	–	–	141	209	Benakanahalli	106.
49	86	02	–	10	03	–	–	253	320	Komaranahalli	107.
28	09	–	–	08	02	–	–	102	199	Malligenahalli	108.
72	59	03	01	07	02	–	–	138	231	Nilogallu	109.
152	122	02	01	128	04	–	–	307	479	Sringarabagu	110.
82	62	03	–	11	–	01	–	178	340	Kanchugaranahalli	111.
		UN-INHABITED								Bulnaikanahalli	112.
295	489	39	05	140	11	01	06	782	1146	Daginakatte	113.
294	199	25	15	280	14	01	–	931	1393	Hosakere	114.
117	–	10	–	41	03	–	186	361	604	Yalodahalli	115.
		UN-INHABITED								Hurlihalli	116.
119	19	04	–	42	–	–	–	297	614	Harlipura	117.
589	491	19	16	211	13	02	03	1187	2075	Thyavanige	118.
42	47	01	–	08	01	02	–	140	185	Kadaranahalli	119.
89	125	–	–	09	03	–	–	108	144	Miyapura	120.
464	449	03	–	74	14	02	–	584	968	Nalkudre	121.
284	165	15	02	36	05	103	663	628	537	Navilehalu	122.
		UN-INHABITED								Rampura	123.
370	167	06	03	28	03	–	–	448	870	Kabbala	124.
		UN-INHABITED								Siddapura	125.
		UN-INHABITED								Yakkegondi	126.
		UN-INHABITED								Byrapura	127.
		UN-INHABITED								Uduva	128.
		UN-INHABITED								Ramagondanahalli	129.
281	175	17	01	53	06	–	05	541	1088	Doddaghatta	130.

URBAN/VILLAGE PRIMARY

TALUK : CHANNAGIRI

L.C No.	Name of Village/Town Name or No. of Ward/ Division/Mohalla etc.,	Area of Village in Hectares and of Town/Ward in Km^2	No. of Occupied residential Houses	No. of House holds	Total Population (including Institutional & Houseless Population)			Literates		MAIN WORKERS			
										Total Main Workers (I-IX)		Cultivators (I)	
					P	M	F	M	F	M	F	M	F
1	2	3	4	5	6	7	8	9	10	11	12	13	14
131.	Kasettihalli	404.46	68	68	460	222	238	92	54	129	27	95	–
132.	Arehalli	283.84	153	153	1084	557	527	306	166	325	266	176	125
133.	Kathalgere	1277.73	628	671	4464	2335	2129	1057	508	1343	555	795	203
134.	Kallenhalli	259.43				UN-INHABITED							
135.	Kariganur	1244.30	509	509	3171	1658	1513	679	412	997	361	612	53
136.	Santhebennur	1474.53	1130	1153	7394	3794	3600	2299	1475	1905	565	783	83
137.	Mangenahalli	340.18	48	48	391	192	199	67	15	101	–	07	–
138.	Medikere	741.59	265	265	1769	875	894	359	124	429	13	334	–
139.	Narasipura	203.50				UN-INHABITED							
140.	Komaranahalli	283.48	33	33	211	102	109	47	22	60	24	47	03
141.	Yekkegondi	411.97	88	88	563	285	278	141	75	174	132	133	–
142.	Topenahalli	266.18	116	116	683	329	354	124	57	191	36	157	–
143.	Kallenahalli	369.51	06	06	33	16	17	03	–	08	03	08	–
144.	Siddanamatha	687.58	220	224	1300	648	652	280	129	349	326	225	191
145.	Nagenahalli	421.76	31	31	199	104	95	77	51	65	05	58	05
146.	Chikkabbigere	142.35	45	45	300	158	142	14	01	90	03	73	01
147.	Hosahalli	131.67				UN-INHABITED							
148.	Doddabbigere	1074.68	306	306	1754	863	891	439	229	454	168	283	95
149.	Hanumanahalli	238.57				UN-INHABITED							
150.	Linganagathihalli	152.77				UN-INHABITED							
151.	Kulenur	705.37	180	181	1148	602	546	272	83	297	63	242	19
152.	Arlikatte	262.54	94	94	604	310	294	174	84	178	41	108	03
153.	Dodderikatte	384.72	89	89	630	317	313	189	76	154	06	129	04
154.	Kakanur	892.56	267	267	1843	931	912	568	332	434	93	344	21
155.	Chickkbennur	574.93	76	76	467	235	232	101	46	122	–	71	–
156.	Somanahalu	127.07	33	33	215	109	106	85	51	63	–	61	–
157.	Gollarahalli	153.28	119	119	757	367	390	167	29	201	186	146	129
158.	Chikkogalur	376.21	67	67	351	174	177	52	13	95	37	41	02
159.	Belliganodu	744.49	160	160	1124	558	566	304	232	313	92	240	06
160.	Kogaloor	1357.03	480	484	3190	1603	1587	914	572	879	258	550	45
161.	Giriyapura	233.74	61	61	393	196	197	72	33	106	–	85	–
162.	Kamanahalli	280.76				UN-INHABITED							
163.	Kempanahalli	421.18	300	316	2058	1060	998	413	262	695	182	344	03
164.	Eraganahalli	450.98	107	107	672	336	336	70	23	199	55	39	01
165.	Bhimanere	264.55	84	84	533	280	253	135	59	147	41	124	–
166.	Tanigere	1108.61	314	314	2112	1083	1029	444	187	619	163	411	18
167.	Maradi	472.93	133	133	779	409	370	170	76	268	125	156	16
168.	Upanaikanahalli	323.81	101	101	624	326	298	139	41	168	56	106	01
169.	Devarahalli	604.07	500	500	3127	1589	1538	644	208	834	371	557	256
170.	Kondadahalli	326.86	211	211	1488	757	731	423	265	429	70	242	06
171.	Nuggehalli	411.28	230	230	1552	791	761	511	339	470	246	333	28
172.	Neethigere	937.17	191	191	1206	622	584	392	183	369	09	271	–
173.	Honnemaradahalli	171.42	64	64	426	203	223	163	110	125	–	99	–
174.	Bommenahalli	270.74	34	34	248	127	121	91	64	70	01	40	–
175.	Hiregangoor	603.26	216	216	1510	733	777	446	282	420	149	313	115

CENSUS ABSTRACT

TALUK : CHANNAGIRI

MAIN WORKERS											
Agricultural Labourers (II)		Household Industry Manufacturing Processing Servicing and Repairs (V) (a)		Other Workers (III,IV,V b) & VI to IX		Marginal Workers		Non-Workers		Name of Village/Town Name or No. of Ward/ Division/Mohalla etc.,	L.C No.
M	F	M	F	M	F	M	F	M	F		
15	16	17	18	19	20	21	22	23	24	2	1
30	26	01	–	03	01	–	–	93	211	Kasettihalli	131.
139	138	01	01	09	02	–	–	232	261	Arehalli	132.
451	346	12	01	85	05	–	–	992	1574	Kathalgere	133.
		UN-INHABITED								Kallenhalli	134.
330	304	11	01	44	03	01	09	660	1143	Kariganur	135.
489	408	47	21	586	53	01	01	1888	3034	Santhebennur	136.
93	–	01	–	–	–	–	–	91	199	Mangenahalli	137.
77	13	03	–	15	–	–	01	446	880	Medikere	138.
		UN-INHABITED								Narasipura	139.
13	21	–	–	–	–	–	–	42	85	Komaranahalli	140.
37	131	–	–	04	01	–	–	111	146	Yekkegondi	141.
28	34	–	–	06	02	–	–	138	318	Topenahalli	142.
–	03	–	–	–	–	–	–	08	14	Kallenahalli	143.
94	134	03	–	27	01	–	–	299	326	Siddanamatha	144.
05	–	–	–	02	–	–	–	39	90	Nagenahalli	145.
17	02	–	–	–	–	04	42	64	97	Chikkabbigere	146.
		UN-INHABITED								Hosahalli	147.
64	37	–	–	107	36	03	11	406	712	Doddabbigere	148.
		UN-INHABITED								Hanumanahalli	149.
		UN-INHABITED								Linganagathihalli	150.
29	43	05	–	21	01	–	–	305	483	Kulenur	151.
54	36	05	01	11	01	02	35	130	218	Arlikatte	152.
14	02	02	–	09	–	–	–	163	307	Dodderikatte	153.
68	69	04	–	18	03	–	–	497	819	Kakanur	154.
43	–	01	–	07	–	–	–	113	232	Chickkbennur	155.
–	–	–	–	02	–	–	–	46	106	Somanahalu	156.
33	53	13	–	09	04	–	–	166	204	Gollarahalli	157.
50	35	02	–	02	–	20	64	59	76	Chikkogalur	158.
48	83	01	01	24	02	–	–	245	474	Belliganodu	159.
231	205	25	03	73	05	32	145	692	1184	Kogaloor	160.
19	–	01	–	01	–	–	–	90	197	Giriyapura	161.
		UN-INHABITED								Kamanahalli	162.
281	165	10	04	60	10	60	33	305	783	Kempanahalli	163.
160	54	–	–	–	–	–	–	137	281	Eraganahalli	164.
18	41	–	–	05	–	–	–	133	212	Bhimanere	165.
164	138	14	03	30	04	–	01	464	865	Tanigere	166.
111	109	01	–	–	–	01	–	140	245	Maradi	167.
57	55	02	–	03	–	–	–	158	242	Upanaikanahalli	168.
161	81	49	28	67	06	–	–	755	1167	Devarahalli	169.
131	62	20	01	36	01	–	–	328	661	Kondadahalli	170.
63	212	22	01	52	05	–	–	321	515	Nuggehalli	171.
42	09	18	–	38	–	–	–	253	575	Neethigere	172.
23	–	–	–	03	–	–	–	78	223	Honnemaradahalli	173.
29	01	–	–	01	–	–	–	57	120	Bommenahalli	174.
84	33	01	–	22	01	–	–	313	628	Hireganoor	175.

URBAN/VILLAGE PRIMARY

TALUK : CHANNAGIRI

L.C. No.	Name of Village/Town Name or No. of Ward/ Division/Mohalla etc.,	Area of Village in Hectares and of Town/Ward in Km²	No. of Occupied residential Houses	No. of House holds	Total Population (including Institutional & Houseless Population)			Literates		MAIN WORKERS			
										Total Main Workers (I-IX)		Cultivators (I)	
					P	M	F	M	F	M	F	M	F
1	2	3	4	5	6	7	8	9	10	11	12	13	14
176.	Chikgangoor	672.90	285	285	1770	916	854	553	276	475	133	344	45
177.	Laxmisagara	231.83	59	59	288	144	144	79	29	94	57	22	–
178.	Kortikere	669.17	223	223	1544	767	777	517	356	426	17	355	–
179.	Thimlapura (Jodi)	218.38				UN-INHABITED							
180.	Yeragattihalli	491.37	102	103	707	333	374	206	132	179	133	156	122
181.	Kenchapura	304.38	02	02	10	04	06	02	01	03	03	03	–
182.	Ramenahalli	237.88	102	102	674	343	331	148	52	122	58	100	–
183.	Chickdevarahalli	229.12	11	11	85	39	46	31	31	18	–	18	–
184.	Ramagondanahalli	322.77	78	78	443	219	224	93	33	109	03	94	–
185.	Hireuda	1049.53	182	183	1186	594	592	258	141	308	38	125	01
186.	Kagathur	455.40	299	305	1788	899	889	510	365	514	101	346	14
187.	Sulekere	820.96	32	32	157	81	76	14	06	44	26	04	–
188.	Kerebilachi	168.87	797	797	5089	2585	2504	1444	1270	1298	153	624	09
189.	Kashipura	452.83	176	176	1133	569	564	127	34	317	198	166	13
190.	Hallimallapura	441.14	79	79	530	268	262	106	33	157	115	128	76
191.	Karekatte	564.35	470	484	3212	1620	1592	536	232	868	329	392	10
192.	Alur	442.55	205	227	1268	652	616	317	166	386	215	257	26
193.	Kudligere	120.11				UN-INHABITED							
194.	Mallapura	577.04	267	267	1727	908	819	430	166	561	62	396	08
195.	Somlapura	516.18	428	429	2612	1314	1298	590	294	710	89	289	10
196.	Jakkali	306.73	52	52	352	177	175	109	66	89	25	74	02
197.	Channapura	583.63	182	182	1207	623	584	329	125	315	133	238	89
198.	Avalaghatta	267.21				UN-INHABITED							
199.	Chikkuda	535.76	148	148	1002	507	495	207	77	271	52	185	02
200.	Tavarekere	384.54	346	349	2084	1064	1020	627	474	534	110	208	08
201.	Kolkere	243.00				UN-INHABITED							
202.	Hanumalapura	101.46	47	47	251	129	122	15	10	62	16	58	14
203.	Kalkere	1101.35	02	02	05	04	01	03	–	04	01	03	01
204.	Jammapura	788.05	95	95	589	299	290	180	82	165	15	83	–
205.	Medugondanahalli	675.75	123	123	785	378	407	213	155	217	97	190	–
206.	Maravanji	1108.47	292	299	1804	909	895	343	155	487	383	300	81
207.	Halakanahalu	717.35	87	87	542	278	264	169	91	140	11	114	03
208.	Pandomatti	624.24	443	444	2939	1515	1424	890	538	910	244	638	63
209.	Savehadlu	170.13				UN-INHABITED							
210.	Narasettihalli	321.06	106	106	662	315	347	220	173	181	21	151	14
211.	Benakanahalli	317.24				UN-INHABITED							
212.	Vaddanalu	1243.40	378	378	2325	1154	1171	562	373	682	615	476	360
213.	Bannihatti	326.17	182	182	1259	638	621	378	187	319	314	243	164
214.	Haralagatta	664.16	76	76	458	233	225	129	72	127	27	79	17
215.	Komaranahalli	259.78	26	26	138	73	65	14	–	45	13	17	04
216.	Kanchiganahalu	686.79	255	255	1795	916	879	398	128	444	128	392	68
217.	Mahadevapura	485.49	16	16	106	56	50	31	11	24	01	23	01
218.	Goppenahalli	379.56	363	363	2308	1153	1155	834	632	642	177	436	33
219.	Bettakadur	488.43	99	100	613	325	288	74	19	193	125	149	25
220.	Pensamudra	788.18	71	71	507	249	258	138	66	133	89	99	56

CENSUS ABSTRACT

TALUK : CHANNAGIRI

MAIN WORKERS											
Agricultural Labourers (II)		Household Industry Manufacturing Processing Servicing and Repairs (V) (a)		Other Workers (III,IV,V b) & VI to IX		Marginal Workers		Non-Workers		Name of Village/Town Name or No. of Ward/ Division/Mohalla etc.,	L.C No.
M	F	M	F	M	F	M	F	M	F		
15	16	17	18	19	20	21	22	23	24	2	1
78	86	11	–	42	02	–	02	441	719	Chikgangoor	176.
67	56	04	01	01	–	–	44	50	43	Laxmisagara	177.
42	17	09	–	20	–	–	247	341	513	Kortikere	178.
		UN-INHABITED								Thimlapura (Jodi)	179.
15	11	03	–	05	–	01	19	153	222	Yeragattihalli	180.
–	03	–	–	–	–	–	–	01	03	Kenchapura	181.
20	37	01	19	01	02	–	27	221	246	Ramenahalli	182.
–	–	–	–	–	–	–	–	21	46	Chickdevarahalli	183.
–	–	13	01	02	02	–	–	110	221	Ramagondanahalli	184.
130	36	06	01	47	–	–	–	286	554	Hireuda	185.
84	82	19	01	65	04	03	09	382	779	Kagathur	186.
36	24	–	–	04	02	–	–	37	50	Sulekere	187.
403	100	31	22	240	22	30	72	1257	2279	Kerebilachi	188.
143	184	–	–	08	01	–	23	252	343	Kashipura	189.
24	39	–	–	05	–	–	–	111	147	Hallimallapura	190.
409	310	21	02	46	07	–	01	752	1262	Karekatte	191.
94	185	02	–	33	04	–	–	266	401	Alur	192.
		UN-INHABITED								Kudligere	193.
150	54	06	–	09	–	22	79	325	678	Mallapura	194.
331	76	05	01	85	02	–	02	604	1207	Somlapura	195.
08	17	–	05	07	01	03	–	85	150	Jakkali	196.
51	44	–	–	26	–	02	01	306	450	Channapura	197.
		UN-INHABITED								Avalaghatta	198.
77	48	03	–	06	02	–	01	236	442	Chikkuda	199.
170	84	84	04	72	14	02	04	528	906	Tavarekere	200.
		UN-INHABITED								Kolkere	201.
02	02	02	–	–	–	–	–	67	106	Hanumalapura	202.
01	–	–	–	–	–	–	–	–	–	Kalkere	203.
71	15	06	–	05	–	–	–	134	275	Jammapura	204.
07	95	07	02	13	–	–	01	161	309	Medugondanahalli	205.
147	289	06	03	34	10	–	01	422	511	Maravanji	206.
09	06	03	01	14	01	10	38	128	215	Halakanahalu	207.
196	174	20	–	56	07	–	–	605	1180	Pandomatti	208.
		UN-INHABITED								Savehadlu	209.
23	05	–	–	07	02	01	39	133	287	Narasettihalli	210.
		UN-INHABITED								Benakanahalli	211.
178	240	04	02	24	13	01	–	471	556	Vaddanalu	212.
57	150	05	–	14	–	–	–	319	307	Bannihatti	213.
38	09	05	–	05	01	–	–	106	198	Haralagatta	214.
28	09	–	–	–	–	–	–	28	52	Komaranahalli	215.
37	57	06	–	09	03	–	–	472	751	Kanchiganahalu	216.
–	–	–	–	01	–	–	–	32	49	Mahadevapura	217.
102	142	24	–	80	02	03	06	508	972	Goppenahalli	218.
39	99	01	–	04	01	04	30	128	133	Bettakadur	219.
24	31	02	–	08	02	–	–	116	169	Pensamudra	220.

URBAN/VILLAGE PRIMARY

TALUK : CHANNAGIRI

L.C. No.	Name of Village/Town Name or No. of Ward/ Division/Mohalla etc.,	Area of Village in Hectares and of Town/Ward in Km²	No. of Occupied residential Houses	No. of House holds	Total Population (including Institutional & Houseless Population)			Literates		MAIN WORKERS			
										Total Main Workers (I-IX)		Cultivators (I)	
					P	M	F	M	F	M	F	M	F
1	2	3	4	5	6	7	8	9	10	11	12	13	14
221.	Malahalu	1934.76	371	371	2325	1161	1164	553	247	665	356	444	145
222.	Beedugondanahalli	356.58	153	153	778	397	381	97	29	207	127	149	–
223.	Gangondanahalli	756.26	111	111	672	329	343	101	26	191	28	179	20
224.	Gondihosalli	794.16	40	40	275	139	136	53	18	74	24	70	21
225.	Athigatta	328.72				UN-IN HABITED							
226.	Masanikere	656.95	91	91	519	275	244	141	60	96	02	91	02
227.	Karkikere	148.14				UN-IN HABITED							
228.	Basavanahalli	117.14				UN-IN HABITED							
229.	Veerapura	368.35	25	25	118	63	55	18	07	34	05	29	–
230.	Durvigere	520.74	306	306	1702	868	834	363	187	437	115	266	10
231.	Basavapura	933.03	18	18	105	57	48	13	03	37	03	35	01
232.	Kodagekere	202.76	94	94	516	249	267	96	33	146	22	90	06
233.	Shankaripura	399.55	73	73	435	215	220	145	99	117	07	101	01
234.	Mugalihalli	202.99	91	91	605	316	289	194	146	201	12	149	–
235.	Khaggi	482.01	81	81	420	212	208	128	81	94	06	82	01
236.	Ubrani	3183.27	94	94	582	293	289	164	85	166	92	130	44
237.	Rangapura	2077.70				UN-IN HABITED							
238.	Doddamalali	978.23				UN-IN HABITED							
239.	Dasarahosalli	146.39				UN-IN HABITED							
240.	Chikkemalali	60.59	58	58	267	143	124	19	10	83	15	70	10
241.	Hakkihalli	253.06				UN-IN HABITED							
242.	Durgadahosavapura	2803.60				UN-IN HABITED							
243.	Ganduganahonkhu	657.83	33	33	216	110	106	26	06	58	28	50	20
244.	Chikkasandi	280.50	34	34	223	108	115	78	51	66	57	51	32
245.	Meyyathanahalli	162.92				UN-IN HABITED							
246.	Nallihankha	141.13	63	70	381	199	182	85	45	88	19	71	06
	Sulekere Talav	2205.69				Fully Submerged Under Water							
	URBAN												
17/III	**Channagiri (M)**	**1.16**	**1819**	**1826**	**11869**	**6086**	**5783**	**3765**	**2822**	**2890**	**280**	**884**	**50**
	Division No. I	NA	306	306	1813	891	922	618	485	413	47	149	06
	Division No. II	NA	485	489	2794	1444	1350	988	761	672	81	58	02
	Division No. III	NA	269	271	1841	978	863	672	454	450	52	174	21
	Division No. IV	NA	431	432	3188	1629	1559	1064	860	779	48	196	05
	Division No. V	NA	328	328	2233	1144	1089	423	262	576	52	307	16

CENSUS ABSTRACT

TALUK : CHANNAGIRI

MAIN WORKERS											
Agricultural Labourers (II)		Household Industry Manufacturing Processing Servicing and Repairs (V)(a)		Other Workers (III,IV,V b) & VI to IX		Marginal Workers		Non-Workers		Name of Village/Town Name or No. of Ward/ Division/Mohalla etc..	L.C No.
M	F	M	F	M	F	M	F	M	F		
15	16	17	18	19	20	21	22	23	24	2	1
180	208	12	–	29	03	–	–	496	808	Malahalu	221.
54	126	02	–	02	01	–	–	190	254	Beedugondanahalli	222.
07	07	–	–	05	01	–	–	138	315	Gangondanahalli	223.
01	03	–	–	03	–	–	–	65	112	Gondihosalli	224.
		UN-INHABITED								Athigatta	225.
01	–	–	–	04	–	–	–	179	242	Masanikere	226.
		UN-INHABITED								Karkikere	227.
		UN-INHABITED								Basavanahalli	228.
04	05	–	–	01	–	–	08	29	42	Veerapura	229.
99	67	53	35	19	03	02	27	429	692	Durvigere	230.
02	02	–	–	–	–	02	28	18	17	Basavapura	231.
48	16	–	–	08	–	12	147	91	98	Kodagikere	232.
13	06	–	–	03	–	05	12	93	201	Shankaripura	233.
31	11	12	01	09	–	–	76	115	201	Mugalihalli	234.
07	04	01	01	04	–	–	–	118	202	Khaggi	235.
25	47	01	–	10	01	–	42	127	155	Ubrani	236.
		UN-INHABITED								Rangapura	237.
		UN-INHABITED								Doddamalali	238.
		UN-INHABITED								Dasarahosalli	239.
12	05	–	–	01	–	01	39	59	70	Chikkamalali	240.
		UN-INHABITED								Hakkihalli	241.
		UN-INHABITED								Durgadabasavapura	242.
07	08	–	–	01	–	01	02	51	76	Ganduganahanklu	243.
12	25	03	–	–	–	04	–	38	58	Chikkasandi	244.
		UN-INHABITED								Megyathanahalli	245.
03	04	10	08	04	01	03	38	108	125	Nellihanklu	246.
				Fully Submerged Under Water						Sulkere Talav	
										URBAN	
381	**93**	**198**	**28**	**1427**	**109**	**10**	**31**	**3186**	**5472**	**Channagiri (M)**	**17/III**
26	16	24	05	214	20	–	–	478	875	Division No. I	
164	39	05	01	445	39	–	01	772	1268	Division No. II	
34	16	21	03	221	12	–	01	528	810	Division No. III	
84	03	90	13	409	27	–	–	850	1511	Division No. IV	
73	19	58	06	138	11	10	29	558	1008	Division No. V	

HONNALI TALUK

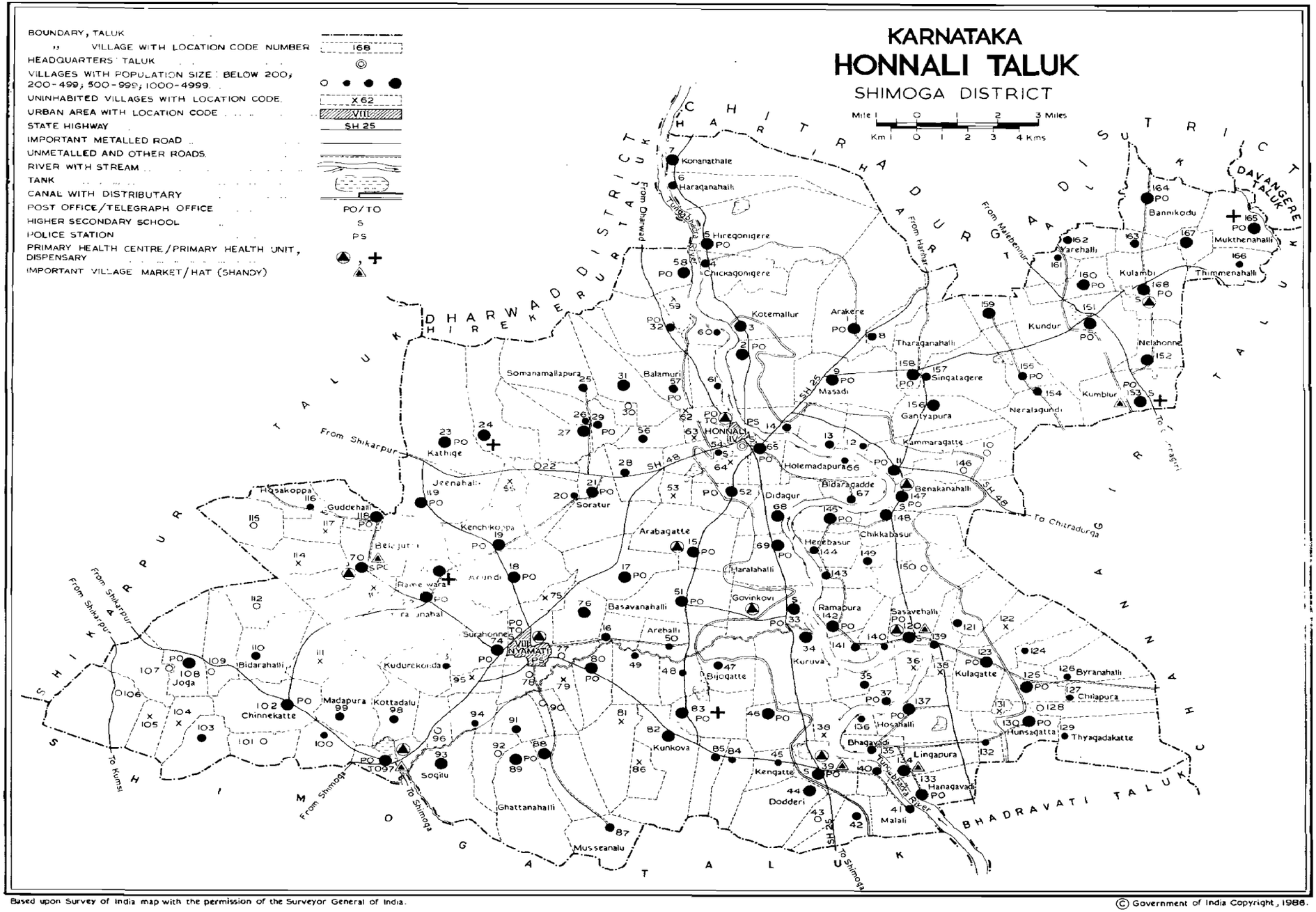

Based upon Survey of India map with the permission of the Surveyor General of India.

© Government of India Copyright, 1986.

ALPHABETICAL LIST OF VILLAGES
TALUK : HONNALI

Sl. No.	Name of village	1981 Census L.C. No.	Population 1971	Population 1981
1	2	3	4	5
1.	Achuthapura	36	–	–
2.	Akkathangerakatte	43	–	7
3.	Anjanapura	62	–	–
4.	Arabagatte	15	2472	2549
5.	Arakere	1	1701	1932
6.	Arehalli	50	346	434
7.	Arekatte	104	–	–
8.	Arundi	18	1789	2069
9.	Balamuri	57	520	664
10.	Balleswara	60	330	398
11.	Bannikodu	164	1109	1489
12.	Basavanahalli	51	1632	1838
13.	Basavapura	10	–	28
14.	Basavapura	75	–	–
15.	Beeragondanahalli	145	834	1222
16.	Belaguthi	70	4476	4892
17.	Belalakatte (Belalkatte)	107	150	188
18.	Belimallur	2	2039	2336
19.	Benakanahalli	147	2182	2806
20.	Bevinahalli	155	552	734
21.	Bhagavadi	135	499	588
22.	Bidaragadde	67	662	700
23.	Bidarahalli	110	489	594
24.	Bijogatte	47	377	561
25.	Bommenahalli	138	–	–
26.	Boodihalu	22	–	9
27.	Bullapura	141	445	594
28.	Byranahalli	126	298	406
29.	Channambapura	132	280	436
30.	Channanahalli	124	184	245
31.	Chickagonigere	4	588	531
32.	Chikkabasur	148	1192	1681
33.	Chikkahalivana	161	350	444
34.	Chikkerahalli	26	261	332
35.	Chikkethenahalli	79	–	–
36.	Chilapura	127	165	409
37.	Chilur	39	1862	2491
38.	Chilurkadadakatte	46	813	1117
39.	Chinnekatte	102	725	1141
40.	Danihalli	76	1159	1220
41.	Dasarahatti (Dasarakatte)	81	–	–
42.	Devanaikanahalli	65	760	1314
43.	Devarahonnali	13	384	515
44.	Devekoppa	95	–	–
45.	Didagur	68	1145	1308
46.	Dodderahalli (Dodderehalli)	27	1130	1178
47.	Dodderi	44	950	1406
48.	Doddethenahalli	80	1047	1102
49.	Gadikatte	84	355	480
50.	Ganganakote	48	397	424
51.	Ganjanahalli	91	649	794
52.	Gantyapura	156	868	1057
53.	Ghattanahalli	89	1136	1335
54.	Gollarahalli	14	473	831
55.	Gopagondanahalli	31	1136	1312
56.	Goravarakatte	38	–	–
57.	Govinkovi	33	1491	1779
58.	Guddehalli	118	1212	1359
59.	Gundichattanahalli	106	–	27
60.	Hanagavadi	133	976	1412
61.	Hanumanahalli	121	735	846
62.	Hanumapura	55	–	–
63.	Hanumasagara	32	843	972
64.	Haraganahalli	6	448	565
65.	Haralahalli	69	1479	1651
66.	Hathur	29	866	864
67.	Hattehalu	128	98	119
68.	Herebasur	144	577	650
69.	Hiregonigere	5	1567	2008
70.	Hirematta	54	236	450
71.	H. Kadadakatte	28	773	975
72.	Holeharalahalli	58	1020	1214
73.	Holemadapura	66	300	328
74.	Honnali (Rural)	63	–	–
75.	Hosahalli	137	1674	2552
76.	Hosakatte	30	151	197
77.	Hosakoppa	116	274	281
78.	Hottyapura	143	358	526
79.	Hunsagatta	130	1271	1605
80.	Hunesehalli	146	–	125
81.	Huralihalli	136	283	351
82.	Isarapura	113	–	–
83.	Iyanoor	140	261	440
84.	Jalikatte	131	–	–
85.	Jeenahalli	119	1782	2131
86.	Joga	108	1203	1507
87.	Kallukatte	86	–	–
88.	Kamalapura	122	–	–
89.	Kammaragatte	11	1259	1482
90.	Kankanahalli	49	289	424
91.	Kathige	23	1437	1728
92.	Kenchaganahalli	90	86	117
93.	Kenchikoppa	19	1541	1966
94.	Kengatte	45	281	413
95.	Kengalahalli	167	1059	1305
96.	Kodachagondanahalli	16	539	639
97.	Kodikoppa	78	121	114
98.	Konanathale	7	796	1135
99.	Konayakanahalli	61	284	332
100.	Kooganahalli	85	370	500
101.	Kotehalu	37	782	872
102.	Kotemallur	3	1226	1266
103.	Kottadalu	98	585	702

ALPHABETICAL LIST OF VILLAGES
TALUK : HONNALI

Sl. No.	Name of village	1981 Census L.C. No.	Population 1971	Population 1981
1	2	3	4	5
104.	Kudurekonda	73	233	321
105.	Kulagatte	123	1697	2584
106.	Kulambi	168	2644	3270
107.	Kullehalli	117	–	–
108.	Kumblur	153	2137	3143
109.	Kundur	151	3223	4277
110.	Kunkova	82	1193	1626
111.	Kuruva	34	1456	1801
112.	Kyasainakere	125	1460	1830
113.	Kythinakoppa	112	74	24
114.	Lakkenakoppa	101	48	54
115.	Lingapura	134	1116	1586
116.	Machagondanahalli	100	314	418
117.	Madanabhavi	17	1208	1406
118.	Madapura	99	505	637
119.	Madenahalli	24	1121	1353
120.	Malali	41	799	954
121.	Malladevarakatte (Malledevarakatte)	53	–	–
122.	Mangenakoppa	92	26	55
123.	Maragondanahalli	64	–	–
124.	Marigondanahalli	35	727	866
125.	Marikoppa	56	451	570
126.	Masadi	9	970	1189
127.	Mavinakote	139	167	830
128.	Mukthenahalli	165	1225	1310
129.	Musseanalu	87	326	574
130.	Naraginakere	115	–	9
131.	Narasagondanahalli	8	592	696
132.	Narasimhapura	59	–	–
133.	Nelahonne	152	1266	1941
134.	Neralagundi	154	498	730
135.	Nyamati (Rural)	77	–	16
136.	Palavanahalli	88	810	1150
137.	Ramapura	142	1186	1387
138.	Rameswara	71	1308	1449
139.	Sadasivapura	150	79	93
140.	Salubalu	94	118	211
141.	Sasavehalli	120	2979	3639
142.	Savagondanahalli	105	–	–
143.	Siddapura	109	28	137
144.	Singatagere	157	507	718
145.	Sogilu	93	1187	1418
146.	Somanamallapura	25	462	566
147.	Soratur	21	2300	2691
148.	Sowlanga	97	825	1270
149.	Sunkadakatte	52	827	1023
150.	Suragondanakoppa	103	777	785
151.	Surahonne	74	3017	3683
152.	Tavaragopagondana-halli	42	468	893
153.	Thaggehalli	40	655	765
154.	Thakkanahalli	12	188	242
155.	Tharaganahalli	158	1101	1195
156.	Thimlapura	159	823	1033
157.	Thimmenahalli	166	305	456
158.	Thirtharamapura	114	–	–
159.	Thuglahalli	20	315	324
160.	Thyagadakatte	129	155	295
161.	Ujjanipura	149	324	712
162.	Vaderahathur	83	804	1066
163.	Veerapura	96	3	1
164.	Yakkanahalli	160	1094	1517
165.	Yallapura	111	–	–
166.	Yarachikkanahalli	163	742	871
167.	Yaraganahal	72	1123	1337
168.	Yarehalli	162	388	628

§§§§§

HONNALI TALUK (Contd.,)

URBAN/VILLAGE PRIMARY

TALUK : HONNALI

L.C. No.	Name of Village/Town Name or No. of Ward/ Division/Mohalla etc.,		Area of Village in Hectares and of Town/Ward in Km²	No. of Occupied residential Houses	No. of House holds	Total Population (including Institutional & Houseless Population)			Literates		MAIN WORKERS			
											Total Main Workers (I-IX)		Cultivators (I)	
						P	M	F	M	F	M	F	M	F
1	2		3	4	5	6	7	8	9	10	11	12	13	14
	HONNALI TALUK	**T**	**888.0**	**26870**	**27082**	**172306**	**88517**	**83789**	**43432**	**20982**	**48863**	**15566**	**25997**	**2788**
		R	**885.4**	**24098**	**24261**	**153695**	**78990**	**74705**	**37499**	**16898**	**43917**	**14626**	**24817**	**2680**
		U	**2.6**	**2772**	**2821**	**18611**	**9527**	**9084**	**5933**	**4084**	**4946**	**940**	**1180**	**78**
	RURAL													
1.	Arakere		1722.20	313	313	1932	955	977	573	322	515	53	273	02
2.	Belimallur		831.52	390	390	2336	1223	1113	558	159	682	103	368	05
3.	Kotemallur		1052.61	223	223	1266	662	604	184	57	442	240	257	06
4.	Chickagonigere		563.18	82	82	531	278	253	167	81	156	12	89	01
5.	Hiregonigere		1852.62	316	317	2008	1027	981	386	99	599	225	500	06
6.	Haraganahalli		596.60	83	83	565	279	286	42	02	168	04	117	–
7.	Konanathale		1153.22	156	156	1135	590	545	137	26	346	06	268	01
8.	Narasagondanahalli		346.63	100	100	696	362	334	197	58	197	206	160	159
9.	Masadi		935.26	190	209	1189	582	607	237	117	346	290	191	139
10.	Basavapura		226.54	06	06	28	12	16	–	–	09	07	06	02
11.	Kammaragatte		771.17	231	231	1482	763	719	367	185	432	226	190	64
12.	Thakkanahalli		367.08	49	50	242	130	112	55	10	76	39	24	02
13.	Devarahonnali		365.23	86	87	515	271	244	99	34	181	156	90	52
14.	Gollarahalli		339.96	136	141	831	438	393	345	97	244	131	91	44
15.	Arabagatte		907.68	391	391	2549	1295	1254	693	325	662	250	357	54
16.	Kodachagondanahalli		238.74	91	91	639	324	315	221	73	178	59	132	–
17.	Madanabhavi		778.05	217	217	1406	711	695	283	50	414	166	226	02
18.	Arundi		1003.67	292	292	2069	1085	984	544	205	587	308	292	52
19.	Kenchikoppa		536.82	269	274	1966	1041	925	589	275	498	238	268	137
20.	Thuglahalli		424.50	47	47	324	159	165	136	86	74	04	31	–
21.	Soratur		1039.96	412	414	2691	1383	1308	634	282	722	157	364	11
22.	Boodihalu		206.17	01	01	09	04	05	03	02	03	03	02	–
23.	Kathige		1651.87	247	247	1728	902	826	557	206	481	306	330	62
24.	Madenahalli		674.50	190	190	1353	695	658	390	114	367	07	213	03
25.	Somanamallapura		874.73	84	84	566	287	279	179	36	164	99	72	02
26.	Chikkerahalli		280.35	50	50	332	169	163	102	30	99	06	85	02
27.	Dodderahalli		630.22	187	187	1178	597	581	340	106	330	105	173	06
28.	H. Kadadakatte		469.73	139	142	975	527	448	287	136	262	77	125	01
29.	Hathur		218.06	139	139	864	441	423	315	134	213	19	141	01
30.	Hosakatte		111.58	29	29	197	103	94	64	23	61	15	46	–
31.	Gopagondanahalli		718.41	215	215	1312	660	652	291	57	364	114	205	01
32.	Hanumasagara		649.64	162	162	972	492	480	74	16	255	79	122	02
33.	Govinkovi		775.34	304	305	1779	943	836	546	261	538	54	261	01
34.	Kuruva		971.39	275	279	1801	938	863	416	222	532	137	307	03
35.	Marigondanahalli		304.59	121	121	866	439	427	273	146	222	59	160	01
36.	Achuthapura		168.25				UN-INHABITED							
37.	Kotehalu		295.82	142	142	872	446	426	271	149	243	243	18	01
38.	Goravarakatte		211.41				UN-INHABITED							
39.	Chilur		454.17	371	372	2491	1308	1183	722	390	673	95	212	09
40.	Thaggehalli		159.88	121	121	765	390	375	169	52	193	94	123	06

CENSUS ABSTRACT

TALUK : HONNALI

MAIN WORKERS												
Agricultural Labourers (II)		Household Industry Manufacturing Processing Servicing and Repairs (V) (a)		Other Workers (III,IV,V b) & VI to IX		Marginal Workers		Non-Workers			Name of Village/Town Name or No. of Ward/ Division/Mohalla etc.,	L.C No.
M	F	M	F	M	F	M	F	M	F			
15	16	17	18	19	20	21	22	23	24		2	1
14238	**11994**	**1143**	**195**	**7485**	**619**	**556**	**3638**	**39098**	**64585**	**T**	**HONNALI TALUK**	
13311	**11324**	**872**	**145**	**491/**	**477**	**485**	**3385**	**34588**	**56694**	**R**		
927	**670**	**271**	**50**	**2568**	**142**	**71**	**253**	**4510**	**7891**	**U**		
											RURAL	
184	43	14	06	44	02	–	05	440	919		Arakere	1.
274	98	11	–	29	–	–	–	541	1010		Belimallur	2.
172	233	05	–	08	01	01	05	219	359		Kotemallur	3.
45	10	01	–	21	01	–	–	122	241		Chickagonigere	4.
40	203	15	08	44	08	–	–	428	756		Hiregonigere	5.
47	04	–	–	04	–	–	–	111	282		Haraganahalli	6.
62	03	10	–	06	02	–	–	244	539		Konanathale	7.
34	47	–	–	03	–	–	–	165	128		Narasagondanahalli	8.
109	123	04	01	42	27	–	–	236	317		Masadi	9.
03	05	–	–	–	–	–	–	03	09		Basavapura	10.
175	155	02	–	65	07	–	–	331	493		Kammaragatte	11.
45	36	–	–	07	01	–	–	54	73		Thakkanahalli	12.
84	104	01	–	06	–	–	–	90	88		Devarahonnali	13.
88	77	03	01	62	09	–	01	194	261		Gollarahalli	14.
189	183	18	04	98	09	09	11	624	993		Arabagatte	15.
37	57	04	01	05	01	–	–	146	256		Kodachagondanahalli	16.
129	146	04	05	55	13	10	52	287	477		Madanabhavi	17.
183	243	28	–	84	13	13	109	485	567		Arundi	18.
125	78	31	14	74	09	90	119	453	568		Kenchikoppa	19.
38	04	02	–	03	–	–	–	85	161		Thuglahalli	20.
270	139	32	02	56	05	10	116	651	1035		Soratur	21.
01	03	–	–	–	–	–	–	01	02		Boodihalu	22.
85	239	17	04	49	01	08	06	413	514		Kathige	23.
91	02	07	01	56	01	01	45	327	606		Madenahalli	24.
78	97	10	–	04	–	–	06	123	174		Somanamallapura	25.
09	04	–	–	05	–	–	–	70	157		Chikkerahalli	26.
138	98	05	–	14	01	–	01	267	475		Dodderahalli	27.
105	76	04	–	28	–	18	108	247	263		H. Kadadakatte	28.
47	15	–	–	25	03	–	01	228	403		Hathur	29.
15	15	–	–	–	–	–	12	42	67		Hosakatte	30.
143	112	05	–	11	01	24	210	272	328		Gopagondanahalli	31.
129	73	–	03	04	01	17	97	220	304		Hanumasagara	32.
176	48	12	–	89	05	01	78	404	704		Govinkovi	33.
180	128	04	01	41	05	07	312	399	414		Kuruva	34.
42	58	01	–	19	–	01	50	216	318		Marigondanahalli	35
		UN-INHABITED									Achuthapura	36.
193	236	–	–	32	06	–	–	203	183		Kotehalu	37.
		UN-INHABITED									Goravarakatte	38.
254	69	32	03	175	14	01	02	634	1086		Chilur	39.
55	88	04	–	11	–	01	14	196	267		Thaggehalli	40.

URBAN/VILLAGE PRIMARY

TALUK : HONNALI

L.C. No.	Name of Village/Town Name or No. of Ward/ Division/Mohalla etc.,	Area of Village in Hectares and of Town/Ward in Km²	No. of Occupied residential Houses	No. of House holds	Total Population (including Institutional & Houseless Population)			Literates		MAIN WORKERS			
										Total Main Workers (I-IX)		Cultivators (I)	
					P	M	F	M	F	M	F	M	F
1	2	3	4	5	6	7	8	9	10	11	12	13	14
41.	Malali	443.01	152	152	954	461	493	270	154	268	42	202	–
42.	Tavaragopagondanahalli	428.95	139	139	893	458	435	179	74	255	34	196	05
43.	Akkathangerakatte	255.78	02	02	07	03	04	01	–	02	04	–	–
44.	Dodderi	849.73	211	218	1406	719	687	333	157	345	98	208	09
45.	Kengatte	270.31	68	68	413	219	194	39	01	117	29	56	–
46.	Chilur Kadadakatte	552.71	197	198	1117	573	544	304	187	280	96	180	44
47.	Bijogatte	402.24	83	83	561	297	264	184	100	175	16	128	10
48.	Ganganakote	281.95	65	65	424	212	212	130	82	130	12	97	06
49.	Kankanahalli	464.03	70	70	424	214	210	105	57	116	55	67	–
50.	Arehalli	453.55	56	56	434	229	205	117	70	135	13	100	03
51.	Basavanahalli	1013.23	263	263	1838	948	890	295	76	569	196	363	05
52.	Sunkadakatte	356.22	151	155	1023	519	504	300	132	261	93	166	27
53.	Malladevarakatte	170.59				UN-INHABITED							
54.	Hirematta	325.53	61	61	450	293	157	232	58	97	17	38	–
55.	Hanumapura	188.41				UN-INHABITED							
56.	Marikoppa	293.46	90	90	570	293	277	145	52	167	45	98	01
57.	Balamuri	599.27	102	102	664	347	317	193	48	182	02	164	02
58.	Holeharalahalli	609.01	184	184	1214	619	595	255	115	248	105	197	–
59.	Narasimhapura	167.97				UN-INHABITED							
60.	Balleswara	227.27	53	53	398	217	181	130	50	113	09	80	06
61.	Konayakanahalli	341.51	52	52	332	178	154	74	28	108	02	81	–
62.	Anjanapura	152.68				UN-INHABITED							
63.	Honnali (Rural)	243.62				UN-INHABITED							
64.	Maragondanahalli	192.88				UN-INHABITED							
65.	Devanaikanahalli	252.59	215	229	1314	679	635	475	297	307	17	08	–
66.	Holemadapura	376.18	48	48	328	165	163	66	23	94	97	64	–
67.	Bidaragadde	449.43	101	101	700	363	337	246	115	195	172	147	02
68.	Didagur	639.07	188	193	1308	678	630	381	166	347	134	172	–
69.	Haralahalli	655.57	264	264	1651	849	802	463	171	447	96	161	–
70.	Belaguthi	1041.96	701	702	4892	2499	2393	1449	783	1350	74	894	08
71.	Rameswara	376.43	222	222	1449	766	683	455	236	378	51	242	–
72.	Yaraganahal	1075.91	202	204	1337	655	682	344	154	358	79	269	14
73.	Kudurekonda	442.39	39	39	321	169	152	48	10	96	32	75	–
74.	Surahonne	487.56	646	653	3683	1912	1771	1025	502	1034	645	463	306
75.	Basavapura	148.72				UN-INHABITED							
76.	Danihalli	468.09	183	183	1220	621	599	315	126	350	23	237	–
77.	Nyamati (Rural)	454.27	03	03	16	08	08	06	04	04	02	01	–
78.	Kodikoppa	243.04	19	19	114	57	57	34	12	35	26	21	12
79.	Chikkethenahalli	258.58				UN-INHABITED							
80.	Doddethenahalli	449.39	175	175	1102	562	540	334	130	298	42	216	05
81.	Dasarahatti	698.58				UN-INHABITED							
82.	Kunkova	1052.84	211	211	1626	808	818	402	189	518	08	501	01
83.	Vaderahathur	579.58	169	169	1066	573	493	280	114	343	163	275	120
84.	Gadikatte	508.48	73	73	480	253	227	116	58	153	18	121	13
85.	Kooganahalli	396.93	73	73	500	243	257	53	09	153	71	94	–

CENSUS ABSTRACT

TALUK : HONNALI

MAIN WORKERS											
Agricultural Labourers (II)		Household Industry Manufacturing Processing Servicing and Repairs (V) (a)		Other Workers (III,IV,V b) & VI to IX		Marginal Workers		Non-Workers		Name of Village/Town Name or No. of Ward/ Division/Mohalla etc.,	L.C No.
M	F	M	F	M	F	M	F	M	F		
15	16	17	18	19	20	21	22	23	24	2	1
44	40	02	–	20	02	16	34	177	417	Malali	41.
45	28	–	–	14	01	01	03	202	398	Tavaragopagondanahalli	42.
02	04	–	–	–	–	–	–	01	–	Akkathangerakatte	43.
109	86	11	01	17	02	10	80	364	509	Dodderi	44.
51	29	–	–	10	–	–	43	102	122	Kengatte	45.
80	49	02	01	18	02	28	156	265	292	Chilur Kadadakatte	46.
32	06	06	–	09	–	01	03	121	245	Bijogatte	47.
29	05	–	–	04	01	–	–	82	200	Ganganakote	48.
45	55	–	–	04	–	–	–	98	155	Kankanahalli	49.
32	08	01	01	02	01	–	03	94	189	Arehalli	50.
163	188	13	01	30	02	–	01	379	693	Basavanahalli	51.
55	65	01	–	39	01	–	–	258	411	Sunkadakatte	52.
		UN-INHABITED								Malladevarakatte	53.
17	14	05	01	37	02	–	–	196	140	Hirematta	54.
		UN-INHABITED								Hanumapura	55.
64	44	–	–	05	–	–	–	126	232	Marikoppa	56.
–	–	07	–	11	–	01	06	164	309	Balamuri	57.
45	105	01	–	05	–	–	–	371	490	Holeharalahalli	58.
		UN-INHABITED								Narasimhapura	59.
29	03	–	–	04	–	–	–	104	172	Balleswara	60.
25	01	–	–	02	01	–	–	70	152	Konayakanahalli	61.
		UN-INHABITED								Anjanapura	62.
		UN-INHABITED								Honnali (Rural)	63.
		UN-INHABITED								Maragondanahalli	64.
06	–	04	–	289	17	–	–	372	618	Devanaikanahalli	65.
28	97	–	–	02	–	01	01	70	65	Holemadapura	66.
42	170	–	–	06	–	01	–	167	165	Bidaragadde	67.
152	132	05	–	18	02	03	–	328	496	Didagur	68.
222	94	06	–	58	02	–	–	402	706	Haralahalli	69.
255	55	52	01	149	10	06	24	1143	2295	Belaguthi	70.
101	45	07	01	28	05	–	–	388	632	Rameswara	71.
60	65	01	–	28	–	13	–	284	603	Yaraganahal	72.
17	32	02	–	02	–	–	–	73	120	Kudurekonda	73.
248	291	36	10	287	38	08	09	870	1117	Surahonne	74.
		UN-INHABITED								Basavapura	75.
09	03	–	–	104	20	–	01	271	575	Danihalli	76.
–	01	01	–	02	01	–	–	04	06	Nyamati (Rural)	77.
14	14	–	–	–	–	–	–	22	31	Kodikoppa	78.
		UN-INHABITED								Chikkethenahalli	79.
43	29	03	02	36	06	02	–	262	498	Doddethenahalli	80.
		UN-INHABITED								Dasarahatti	81.
01	06	–	–	16	01	–	–	290	810	Kunkova	82.
54	41	–	–	14	02	–	01	230	329	Vaderahathur	83.
18	05	04	–	10	–	–	105	100	104	Gadikatte	84.
59	71	–	–	–	–	–	–	90	186	Kooganahalli	85.

URBAN/VILLAGE PRIMARY

TALUK : HONNALI

L.C. No.	Name of Village/Town Name or No. of Ward/ Division/Mohalla etc.,	Area of Village in Hectares and of Town/Ward in Km²	No. of Occupied residential Houses	No. of House holds	Total Population (including Institutional & Houseless Population)			Literates		MAIN WORKERS			
										Total Main Workers (I-IX)		Cultivators (I)	
					P	M	F	M	F	M	F	M	F
1	2	3	4	5	6	7	8	9	10	11	12	13	14
86.	Kallukatte	277.44				UN-INHABITED							
87.	Musseanalu	554.62	89	89	574	308	266	61	18	192	90	80	35
88.	Palavanahalli	636.80	176	178	1150	600	550	204	64	341	103	276	80
89.	Ghattanahalli	1092.00	196	208	1335	701	634	341	178	413	158	255	83
90.	Kenchaganahalli	255.96	21	21	117	56	61	10	08	33	20	16	–
91.	Ganjanahalli	331.45	126	126	794	384	410	163	70	158	22	93	01
92.	Mangenakoppa	346.79	16	16	55	30	25	12	07	25	08	13	01
93.	Sogilu	947.03	236	238	1418	714	704	273	148	428	150	263	04
94.	Salubalu	303.77	34	34	211	112	99	35	11	69	31	35	08
95.	Devekoppa	252.55				UN-INHABITED							
96.	Veerapura	307.87	01	01	01	01	–	01	–	01	–	–	–
97.	Sowlanga	396.05	250	255	1270	667	603	376	234	358	104	83	04
98.	Kottadalu	345.87	114	114	702	341	361	124	66	201	166	107	23
99.	Madapura	674.47	109	109	637	320	317	88	22	213	163	116	63
100.	Machagondanahalli	422.16	76	76	418	202	216	74	39	109	67	49	01
101.	Lakkenakoppa	345.06	07	07	54	28	26	02	–	12	06	07	–
102.	Chinnekatte	852.03	193	193	1141	568	573	236	211	376	113	240	07
103.	Suragondanakoppa	477.27	133	133	785	405	380	207	125	245	54	154	09
104.	Arekatte	316.51				UN-INHABITED							
105.	Savagondanahalli	304.32				UN-INHABITED							
106.	Gundichattanahalli	945.18	04	04	27	15	12	04	–	09	02	04	01
107.	Belalakatte	519.50	34	35	188	91	97	35	10	62	47	20	13
108.	Joga	724.26	237	237	1507	786	721	302	135	457	179	258	08
109.	Siddapura	535.80	17	17	137	64	73	17	–	45	18	23	01
110.	Bidarahalli	598.98	102	102	594	287	307	74	22	182	39	129	–
111.	Yallapura	410.36				UN-INHABITED							
112.	Kyathanakoppa	451.65	03	03	24	15	09	08	02	11	–	10	–
113.	Isarapura	453.43				UN-INHABITED							
114.	Thirtharamapura	367.85				UN-INHABITED							
115.	Naraginakere	540.72	01	01	09	04	05	03	–	03	–	03	–
116.	Hosakoppa	321.76	41	41	281	147	134	83	35	77	05	45	–
117.	Kullehalli	280.68				UN-INHABITED							
118.	Guddehalli	399.38	220	220	1359	689	670	276	78	376	107	192	31
119.	Jeenahalli	866.48	311	312	2131	1088	1043	592	217	586	233	357	115
120.	Sasavehalli	767.59	588	607	3639	1934	1705	1154	773	1045	270	321	05
121.	Hanumanahalli	507.75	126	126	846	438	408	238	97	254	07	187	03
122.	Kamalapura	322.81				UN-INHABITED							
123.	Kulagatte	837.54	395	397	2584	1308	1276	519	207	707	259	533	114
124.	Channanahalli	299.66	44	44	245	123	122	43	06	72	43	49	–
125.	Kyasainakere	404.48	309	309	1830	917	913	370	191	568	176	332	20
126.	Byranahalli	547.04	59	59	406	195	211	104	34	115	10	111	02
127.	Chilapura	336.11	68	68	409	209	200	34	16	119	50	58	–
128.	Hattehalu	343.17	17	17	119	67	52	55	27	32	03	31	01
129.	Thyagadakatte	824.58	52	52	295	146	149	63	38	96	95	71	–
130.	Hunsagatta	482.17	248	248	1605	835	770	335	141	480	113	353	56

CENSUS ABSTRACT

TALUK : HONNALI

MAIN WORKERS											
Agricultural Labourers (II)		Household Industry Manufacturing Processing Servicing and Repairs (V) (a)		Other Workers (III, IV, V b) & VI to IX		Marginal Workers		Non-Workers		Name of Village/Town Name or No. of Ward/ Division/Mohalla etc.,	L.C No.
M	F	M	F	M	F	M	F	M	F		
15	16	17	18	19	20	21	22	23	24	2	1
		UN-INHABITED								Kallukatte	86.
36	54	01	–	75	01	11	54	105	122	Musseanalu	87.
40	23	05	–	20	–	05	108	254	339	Palavanahalli	88.
88	72	10	–	60	03	24	164	264	312	Ghattanahalli	89.
17	20	–	–	–	–	–	–	23	41	Kenchaganahalli	90.
23	07	01	–	41	14	61	164	165	224	Ganjanahalli	91.
11	07	–	–	01	–	–	–	05	17	Mangenakoppa	92.
149	144	03	–	13	02	–	09	286	545	Sogilu	93.
27	15	–	–	07	08	01	–	42	68	Salubalu	94.
		UN-INHABITED								Devekoppa	95.
–	–	–	–	01	–	–	–	–	–	Veerapura	96.
83	73	17	05	175	22	09	19	300	480	Sowlanga	97.
91	143	–	–	03	–	–	–	140	195	Kottadalu	98
89	99	01	–	07	01	–	–	107	154	Madapura	99.
55	65	01	–	04	01	–	–	93	149	Machagondanahalli	100.
05	06	–	–	–	–	–	–	16	20	Lakkenakoppa	101.
102	104	–	–	34	02	–	–	192	460	Chinnekatte	102.
77	45	–	–	14	–	–	–	160	326	Suragondanakoppa	103.
		UN-INHABITED								Arekatte	104.
		UN-INHABITED								Savagondanahalli	105.
02	01	–	–	03	–	–	–	06	10	Gundichattanahalli	106.
12	20	–	–	30	14	–	–	29	50	Belalakatte	107.
158	161	10	02	31	08	02	05	327	537	Joga	108.
01	05	17	12	04	–	–	04	19	51	Siddapura	109.
25	32	19	06	09	01	–	38	105	230	Bidarahalli	110.
		UN-INHABITED								Yallapura	111.
01	–	–	–	–	–	02	–	02	09	Kyathanakoppa	112.
		UN-INHABITED								Isarapura	113.
		UN-INHABITED								Thirtharamapura	114.
–	–	–	–	–	–	–	–	01	05	Naraginakere	115.
27	05	02	–	03	–	03	41	67	88	Hosakoppa	116.
		UN-INHABITED								Kullehalli	117.
126	74	02	–	56	02	26	237	287	326	Guddehalli	118.
71	95	20	01	138	22	19	144	483	666	Jeenahalli	119.
385	221	53	26	286	18	–	01	889	1434	Sasavehalli	120.
63	04	–	–	04	–	–	–	184	401	Hanumanahalli	121.
		UN-INHABITED								Kamalapura	122.
125	143	08	–	41	02	02	68	599	949	Kulagatte	123.
23	43	–	–	–	–	–	–	51	79	Channanahalli	124.
189	149	07	02	40	05	01	180	348	557	Kyasainakere	125.
02	07	01	01	01	–	–	–	80	201	Byranahalli	126.
60	50	–	–	01	–	–	02	90	148	Chilapura	127.
–	01	–	–	01	01	–	–	35	49	Hattehalu	128.
23	95	–	–	02	–	–	–	50	54	Thyagadakatte	129.
95	57	–	–	32	–	–	–	355	657	Hunsagatta	130.

URBAN/VILLAGE PRIMARY

TALUK : HONNALI

T. C. No.	Name of Village/Town Name or No. of Ward/ Division/Mohalla etc.	Area of Village in Hectares and of Town/Ward in Km²	No. of Occupied residential Houses	No. of House holds	Total Population (including Institutional & Houseless Popultion)			Literates		MAIN WORKERS			
										Total Main Workers (I-IX)		Cultivators (I)	
					P	M	F	M	F	M	F	M	F
1	2	3	4	5	6	7	8	9	10	11	12	13	14
131.	Jalikatte	49.52				UN-INHABITED							
132.	Channambapura	122.79	77	78	436	215	221	72	32	130	45	64	–
133.	Hanagavadi	451.86	239	239	1412	714	698	276	97	378	195	181	12
134.	Lingapura	434.38	258	261	1586	820	766	333	127	441	172	239	34
135.	Bhagavadi	244.92	87	87	588	290	298	156	98	165	78	96	–
136.	Huralihalh	167.29	56	56	351	176	175	77	05	88	29	65	05
137.	Hosahalli	787.87	435	435	2552	1296	1256	640	277	792	197	457	39
138.	Bommenahalli	93.69				UN-INHABITED							
139.	Mavinakote	238.84	150	150	830	434	396	107	40	253	66	64	–
140.	Iyanoor	242.19	79	79	440	220	220	79	35	141	66	77	01
141.	Bullapura	222.53	111	111	594	299	295	166	81	195	116	108	33
142.	Ramapura	508.03	212	212	1387	710	677	386	245	416	64	281	11
143.	Hottyapura	205.75	79	79	526	257	269	157	78	158	100	114	33
144.	Herebasur	388.72	113	113	650	337	313	166	68	207	183	127	120
145.	Beeragondanahalli	316.01	215	215	1222	632	590	335	128	365	04	215	–
146.	Hunesehalli	379.61	24	24	125	65	60	41	22	46	09	12	01
147.	Benakanahalli	696.57	505	505	2806	1466	1340	822	432	762	187	415	24
148.	Chikkabasur	626.77	265	265	1681	879	802	317	104	491	82	277	02
149.	Ujjanipura	270.05	107	111	712	352	360	140	49	226	21	135	–
150.	Sadasivapura	400.52	19	19	93	48	45	08	02	27	10	10	–
151.	Kundur	1673.78	691	699	4277	2184	2093	997	505	1254	530	440	63
152.	Nelahonne	445.64	305	310	1941	991	950	284	101	572	302	281	10
153.	Kumblur	785.69	425	432	3143	1637	1506	699	336	889	345	369	09
154.	Neralagundi	640.38	121	121	730	377	353	137	54	214	68	100	02
155.	Bevinahalli	471.63	99	99	734	358	376	70	59	177	03	145	–
156.	Gantyapura	506.46	178	179	1057	521	536	137	12	319	267	126	02
157.	Singatagere	784.89	99	99	718	376	342	168	80	221	109	117	–
158.	Tharaganahalli	721.29	202	202	1195	606	589	289	115	313	04	227	–
159.	Thimlapura	206.86	168	168	1033	505	528	196	74	317	154	151	10
160.	Yakkanahalli	385.60	220	220	1517	796	721	383	145	420	96	228	11
161.	Chikkahalivana	223.70	66	66	444	223	221	91	30	123	39	76	03
162.	Yarehalli	256.98	95	99	628	339	289	146	82	202	181	88	03
163.	Yarachikkanahalli	146.40	134	135	871	452	419	240	125	212	67	119	02
164.	Bannikodu	782.26	218	219	1489	784	705	326	126	443	174	252	05
165.	Mukthenahalli	630.93	201	201	1310	657	653	225	113	386	210	221	65
166.	Thimmenahalli	415.36	74	74	456	230	226	93	37	141	29	85	03
167.	Kengalahalli	197.27	204	204	1305	655	650	282	130	422	157	236	13
168.	Kulambi	855.02	526	526	3270	1724	1546	818	461	985	346	474	36
	URBAN												
17/VIII	**Nyamati (M)**	**1.93**	**1171**	**1177**	**7669**	**3928**	**3741**	**2590**	**1848**	**2169**	**447**	**545**	**28**
	Division No. I	NA	489	495	3133	1619	1514	1063	736	864	206	119	13
	Division No. II	NA	296	296	2086	1102	984	691	470	613	133	157	04
	Division No. III	NA	386	386	2450	1207	1243	836	642	692	108	269	11
17/IV	**Honnali (M)**	**0.68**	**1601**	**1644**	**10942**	**5599**	**5343**	**3343**	**2236**	**2777**	**493**	**635**	**50**
	Division No. I	NA	265	271	1883	986	897	531	263	557	88	126	03
	Division No. II	NA	258	263	1771	898	873	396	138	489	192	147	09
	Division No. III	NA	395	417	2880	1482	1398	956	598	675	98	192	35
	Division No. IV	NA	296	300	2048	1067	981	712	565	532	48	86	03
	Division No. V	NA	387	393	2360	1166	1194	748	672	524	67	84	–

CENSUS ABSTRACT

TALUK : HONNALI

MAIN WORKERS											
Agricultural Labourers (II)		Household Industry Manufacturing Processing Servicing and Repairs (V) (a)		Other Workers (III,IV,V(b) & VI to IX		Marginal Workers		Non-Workers		Name of Village/Town Name or No. of Ward/ Division/Mohalla etc.,	L C No
M	F	M	F	M	F	M	F	M	F		
15	16	17	18	19	20	21	22	23	24	2	1
		UN-INHABITED								Jalikatte	131.
54	45	01	–	11	–	–	–	85	176	Channambapura	132.
160	182	07	–	30	01	–	–	336	503	Hanagavadi	133.
146	132	16	04	40	02	–	03	379	591	Lingapura	134.
57	76	–	–	12	02	–	–	125	220	Bhagavadi	135.
20	24	–	–	03	–	–	02	88	144	Huralihalli	136.
271	152	11	01	53	05	–	–	504	1059	Hosahalli	137.
		UN-INHABITED								Bommenahalli	138.
182	66	01	–	06	–	03	86	178	244	Mavinakote	139.
59	65	01	–	04	–	–	–	79	154	Iyanoor	140.
72	83	05	–	10	–	–	–	104	179	Bullapura	141.
93	51	–	–	42	02	–	–	294	613	Ramapura	142.
24	66	04	–	16	01	01	–	98	169	Hottyapura	143.
62	62	07	01	11	–	–	–	130	130	Herebasur	144.
114	03	07	–	29	01	01	97	266	489	Beeragondanahalli	145.
33	08	–	–	01	–	–	04	19	47	Hunesehalli	146.
197	151	12	01	138	11	–	–	704	1153	Benakanahalli	147.
129	74	20	01	65	05	–	–	388	720	Chikkabasur	148.
88	21	01	–	02	–	–	94	126	245	Ujjanipura	149.
17	10	–	–	–	–	–	16	21	19	Sadasivapura	150.
560	452	50	04	204	11	–	01	930	1562	Kundur	151.
262	290	13	–	16	02	–	–	419	648	Nelahonne	152.
403	326	19	–	98	10	–	–	748	1161	Kumblur	153.
105	66	01	–	08	–	–	–	163	285	Neralagundi	154.
18	01	02	01	12	01	–	–	181	373	Bevinahalli	155.
181	264	01	–	11	01	05	02	197	267	Gantyapura	156.
93	109	03	–	08	–	–	–	155	233	Singatagere	157.
56	03	06	–	24	01	05	–	288	585	Tharaganahalli	158.
124	138	05	–	37	06	–	–	188	374	Thimlapura	159.
160	82	09	–	23	03	–	–	376	625	Yakkanahalli	160.
29	36	–	–	18	–	–	–	100	182	Chikkahalivana	161.
103	176	04	–	07	02	–	–	137	108	Yarehalli	162.
68	63	03	–	22	02	–	–	240	352	Yarachikkanahalli	163.
122	164	12	–	57	05	–	01	341	530	Bannikodu	164.
132	143	02	–	31	02	–	–	271	443	Mukthenahalli	165.
46	26	05	–	05	–	–	–	89	197	Thimmenahalli	166.
155	140	06	02	25	02	01	–	232	493	Kengalahalli	167.
365	301	04	02	142	07	–	11	739	1189	Kulambi	168.
										URBAN	
468	**316**	**208**	**41**	**948**	**62**	**28**	**184**	**1731**	**3110**	**Nyamati (M)**	**17/VIII**
123	124	97	27	525	42	12	05	743	1303	Division No. I	
177	103	62	11	217	15	12	46	477	805	Division No. II	
168	89	49	03	206	05	04	133	511	1002	Division No. III	
459	**354**	**63**	**09**	**1620**	**80**	**43**	**69**	**2779**	**4781**	***Honnali (M)***	**17/IV**
131	74	–	–	300	11	03	01	426	808	Division No. I	
146	176	09	01	187	06	09	29	400	652	Division No. II	
86	49	19	01	378	13	04	06	803	1294	Division No. III	
59	26	10	01	377	18	15	13	520	920	Division No. IV	
37	29	25	06	378	32	12	20	630	1107	Division No. V	

HOSANAGARA TALUK

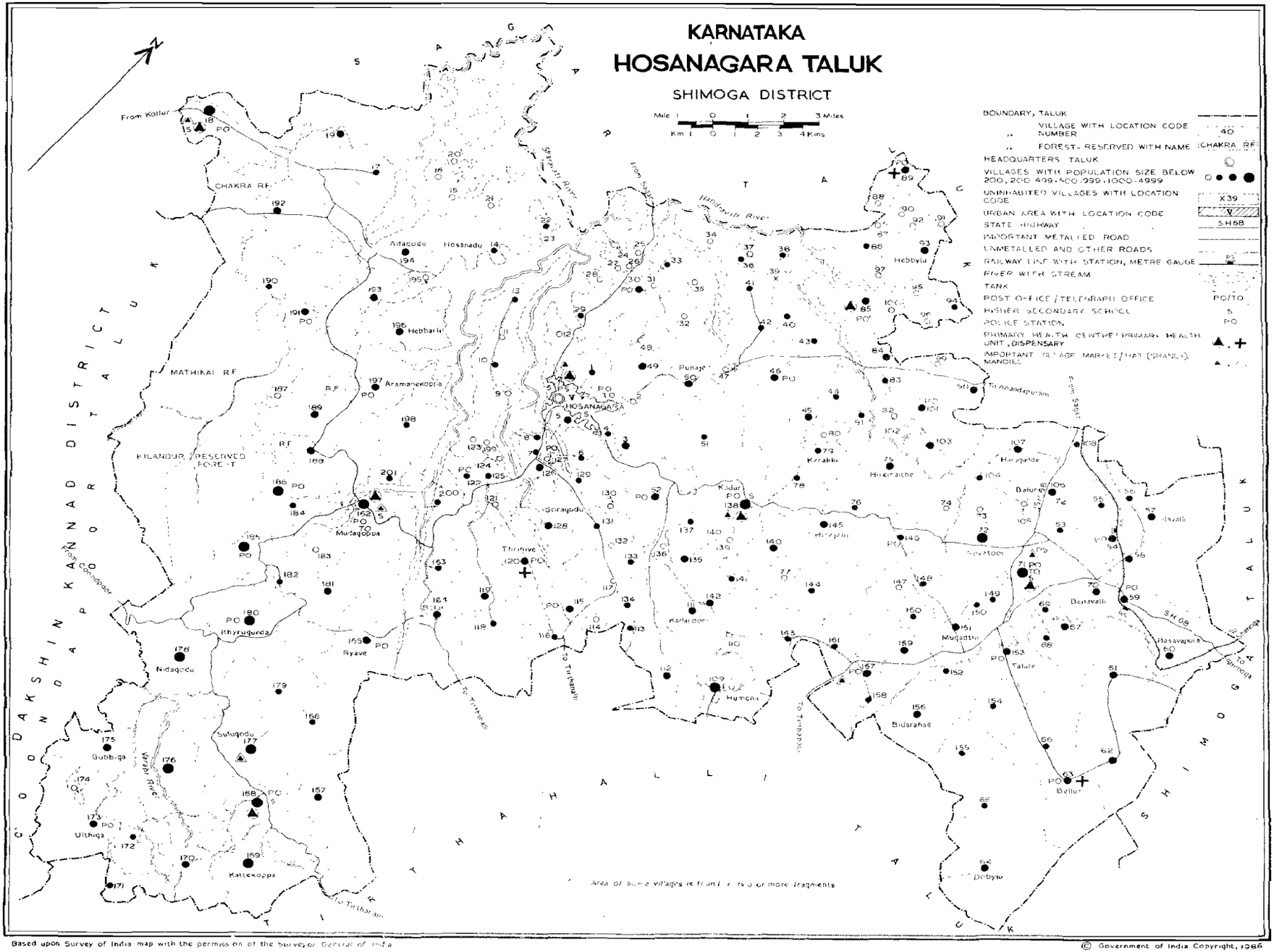

Based upon Survey of India map with the permission of the Surveyor General of India

© Government of India Copyright, 1986

ALPHABETICAL LIST OF VILLAGES

TALUK : HOSANAGARA

Sl. No.	Name of village	1981 Census L.C. No.	Population 1971	Population 1981
1	2	3	4	5
1.	Adagadondur	181	676	810
2.	Adagodu	194	485	597
3.	Adavalli (Advalli)	117	80	75
4.	Alagenimondri	84	440	611
5.	Alavalli	57	605	656
6.	Amachi	39	–	-
7.	Amachi	95	98	67
8.	Amrutha	157	550	701
9.	Andagoli	22	205	205
10.	Anegadde	113	170	220
11.	Aramanekoppa	197	736	782
12.	Arasalu	59	868	809
13.	Argodi	47	94	85
14.	Badenagora	21	8	41
15.	Balekoppa	123	90	125
16.	Balur	106	574	734
17.	Baniga	43	354	399
18.	Baruve	71	1295	1507
19.	Basavanabyana	201	153	226
20.	Basavapura	33	192	209
21.	Basavapura	60	606	573
22.	Begadali	170	842	792
23.	Behalli	137	276	310
24.	Belanduru	55	314	360
25.	Bellur	63	689	723
26.	Belur	164	628	628
27.	Benavalli	70	517	762
28.	Bidarahalli	156	615	771
29.	Bilagodu	96	78	111
30.	Bilki (Bilaki)	74	157	173
31	Billodi	116	326	321
32.	Brahamanatharave	198	422	353
33.	Brahmanavada	189	524	591
34.	Borikoppa	114	63	96
35.	Bydur	20	28	53
36.	Byse	188	649	744
37.	Chickajeni	76	414	487
38.	Chikabilagodu	92	45	55
39.	Devarahonnekoppa	97	93	113
40.	Devarasalike	130	39	51
41.	Dobylu	64	607	787
42.	Doddabilagodu	90	117	158
43.	Dombekoppa	83	188	247
44.	Dumma	29	295	442
45.	Echalakoppa	87	62	46
46.	Ganganakoppa	5	439	702
47.	Gerupura	2	111	117
48.	Ginikallu	179	379	464
49.	Goragodu	128	547	705
50.	Govatoor	72	1950	2487
51.	Gubbiga	40	241	267
52.	Gubbiga	62	803	884
53.	Gubbiga	175	384	512
54.	Gudodi	37	24	18
55.	Halandur	161	390	460
56.	Halethota	26	32	48
57.	Halugudde	107	422	525
58.	Halusalemalavalli	86	268	332
59.	Haniya	122	280	345
60.	Haramballi	68	204	260
61.	Harathalu	101	680	647
62.	Haridravati	85	511	653
63.	Harohithlu	61	619	673
64.	Hebbarli	196	440	597
65.	Hebbege (Hebbige)	19	658	555
66.	Hebbylu	93	478	574
67.	Helagodu	94	183	226
68.	H. Hunasavalli	100	104	120
69.	Hilukungi	163	218	292
70.	Hirejeni	145	498	671
71.	Hiremaithe	75	390	560
72.	Hiriyogi	136	175	165
73.	H. Kallukoppa	88	68	144
74.	H. Kunnur	141	229	271
75.	Holagodu (Holgudu)	31	64	68
76.	Honnebylu	112	520	668
77.	Horoyathoge (Horoyathoige)	23	21	50
78.	Hosahalli	80	159	159
79.	Hosakesare	45	389	711
80.	Hosakoppa	24	42	56
81.	Hosanadu	14	457	461
82.	Hosur	93	654	934
83.	Huligadde	59	510	515
84.	Humcha	109	1894	2260
85.	Hummadagallu	176	400	1409
86.	Iragodu	132	14	56
87.	Jala	15	43	45
88.	Jamballi	160	333	433
89.	Jeni	30	453	560
90.	Kabale	182	374	481
91.	Kachigebylu	42	299	354
92.	Kadaroor	111	389	577
93.	Kadiggere	183	67	108
94.	Kagachi	154	287	344
95.	Kalase	66	368	376
96.	Kalasettikoppa	102	18	23
97.	Kalikapura	48	81	75
98.	Kalkoppa	147	99	111
99.	Kallukoppa. P	32	100	94
100.	Kallur	152	362	426

ALPHABETICAL LIST OF VILLAGES
TALUK : HOSANAGARA

Sl. No.	Name of village	1981 Census L.C. No.	Population 1971	Population 1981
1	2	3	4	5
101.	Kalluvidiabbigalla	118	361	427
102.	Kalur	1	448	321
103.	Kammachi	158	216	214
104.	Kanabandur	150	335	408
105.	Kanagodu	34	–	5
106.	Karagodi	124	29	22
107.	Karagodu	149	111	205
108.	Karakki	79	255	432
109.	Karigallu	174	25	28
110.	Karigerasu	144	343	474
111.	Karimane	185	1073	1958
112.	Kattekoppa	169	1082	1067
113.	Kavari	167	700	855
114.	Keelandur	184	259	485
115.	Kenchanala	54	645	690
116.	Kerehalli	53	252	233
117.	K. Honnekoppa	28	8	32
118.	K. Hunasavalli	98	510	577
119.	Khyrugunda	180	717	2201
120.	Kilandur Jungle	187	–	146
121.	Kodase	200	187	221
122.	Kodur	138	857	1049
123.	Kolagi	133	422	439
124.	Kolavadi	166	353	352
125.	Kolavalli	148	295	284
126.	Kollodi	16	34	28
127.	Koranakote	171	292	214
128.	Koteshipur	17	308	303
129.	Kottinahole	190	299	376
130.	Kukakalale	73	126	148
131.	Kukkodagasaramane	125	215	323
132.	Kumbathi	199	117	110
133.	Kunnur	77	92	143
134.	Kusgundi	78	273	471
135.	L. Guddekoppa	10	228	270
136.	Madapura	56	413	495
137.	Magodu	195	108	174
138.	Majavana	44	268	432
139.	Malali	13	210	253
140.	Malali	186	493	2510
141.	Malalikoppa	143	286	350
142.	Malavalli	69	199	218
143.	Malur	142	499	560
144.	Manasetti (Manasatti)	11	124	184
145.	Manashe	99	51	46
146.	Manjagalale (Monjagalale)	192	684	805
147.	Maruthipura	46	506	683
148.	Masagalli	49	476	635
149.	Masakani	65	192	328
150.	Masaroor	58	496	511
151.	Mathikai	191	688	970
152.	Mavinakoppa	4	221	352
153.	Melinabesige	127	128	128
154.	Melinasampalli	41	358	365
155.	M. Guddekoppa	3	544	780
156.	Mudagoppa (Nagar)	162	2077	2995
157.	Mugadthi	151	553	590
158.	Mugutekoppa	105	48	52
159.	Mulagadde	12	110	176
160.	Mumbaru	52	850	989
161.	Muthala	81	275	301
162.	Muthur	51	165	328
163.	Nagarahalli	110	195	196
164.	Nagodi	18	1499	1711
165.	Nandri	91	111	117
166.	Nanjavalli	103	469	550
167.	Neelakantanathota	27	45	31
168.	Neerathotlu	172	322	493
169.	Neevane	134	212	239
170.	Nelagalale	36	233	237
171.	Nellunde	121	160	141
172.	Neralamane	104	144	214
173.	Nevatoor	108	323	432
174.	Nidagodu	178	1113	2283
175.	Punaje	50	600	762
176.	Purappemane	89	610	643
177.	Ramachandrapura	126	407	526
178.	Ryave	165	640	681
179.	Salageri	7	280	420
180.	Savanthur	135	365	545
181.	Shakavalli	139	62	155
182.	Shuntikoppa	82	154	181
183.	Sidiyapura	35	47	53
184.	Sonale	115	792	848
185.	Sulugodu (Sulagudu)	177	936	1605
186.	Sutha	8	268	390
187.	Talale	153	482	527
188.	Tarige	146	269	356
189.	Tenkabylu	9	99	64
190.	Thammadikoppa	67	610	567
191.	Thotadakoppa	38	229	247
192.	Thrnive	120	781	842
193.	Togare	119	467	616
194.	Ulthiga	173	742	825
195.	Vadahosalli	155	251	331
196.	Varakodu	6	362	365
197.	Varamballi	131	313	375
198.	Vasave	129	276	425
199.	Veerbhadrapura	25	93	100
200.	Yadur	168	952	1173
201.	Yalagallu	140	469	524

HOSANAGARA TALUK (Contd.,)

URBAN/VILLAGE PRIMARY

TALUK : HOSANAGARA

L.C. No.	Name of Village/Town Name or No. of Ward/ Division/Mohalla etc..		Area of Village in Hectares and of Town/Ward in Km²	No. of Occupied residential Houses	No. of House holds	Total Population (including Institutional & Houseless Population)			Literates		MAIN WORKERS			
											Total Main Workers (I-IX)		Cultivators (I)	
						P	M	F	M	F	M	F	M	F
1	2		3	4	5	6	7	8	9	10	11	12	13	14
	HOSANAGARA TALUK	**T**	**1423.4**	**17203**	**17317**	**101306**	**51981**	**49325**	**27156**	**15662**	**28446**	**10528**	**13561**	**3522**
		R	**1419.9**	**16408**	**16518**	**96745**	**49634**	**47111**	**25442**	**14370**	**27442**	**10384**	**13461**	**3512**
		U	**3.5**	**795**	**799**	**4561**	**2347**	**2214**	**1714**	**1292**	**1004**	**144**	**100**	**10**
	RURAL													
1.	Kalur		653.49	46	46	321	182	139	84	34	95	53	53	31
2.	Gerupura		96.47	17	17	117	60	57	26	11	36	20	17	09
3.	M. Guddekoppa		743.93	121	121	780	388	392	147	69	223	99	147	62
4.	Mavinakoppa		141.74	55	55	352	175	177	108	64	87	32	27	16
5.	Ganganakoppa		202.17	112	116	702	357	345	154	83	189	73	35	02
6.	Varakodu		392.45	47	48	365	190	175	126	71	94	31	56	02
7.	Salageri		155.26	79	80	420	218	202	131	72	121	33	11	01
8.	Sutha		655.65	72	72	390	190	200	62	26	115	30	37	01
9.	Tenkabylu		78.01	06	06	64	38	26	28	02	22	03	18	–
10.	L. Guddekoppa		652.25	44	44	270	133	137	53	18	68	03	57	01
11.	Manasetti		546.10	24	24	184	89	95	30	17	39	01	25	–
12.	Mulagadde		643.91	28	28	176	90	86	19	06	47	04	24	02
13.	Malali		1076.57	42	42	253	119	134	69	55	59	05	34	01
14.	Hosanadu		1541.19	88	88	461	243	218	132	65	151	04	61	01
15.	Jala		232.53	08	08	45	20	25	06	02	14	01	06	01
16.	Kollodi		408.44	06	06	28	13	15	02	01	10	–	04	–
17.	Koteshipur		804.21	51	51	303	159	144	82	60	79	29	09	–
18.	Nagodi		2566.49	317	319	1711	853	858	491	361	458	105	113	03
19.	Hebbege		1483.57	89	89	555	273	282	154	117	113	03	109	02
20.	Bydur		731.88	08	08	53	26	27	10	04	18	01	08	–
21.	Badenagora		228.11	07	07	41	20	21	03	02	16	–	07	–
22.	Andagoli		432.74	29	29	205	101	104	68	37	62	01	26	–
23.	Horoyathoge		438.84	05	05	50	29	21	13	05	17	–	04	–
24.	Hosakoppa		348.38	08	08	56	31	25	16	01	18	18	14	10
25.	Veerbhadrapura		185.90	13	13	100	52	48	20	05	26	31	16	23
26.	Halethota		93.96	07	07	48	22	26	12	07	11	13	08	09
27.	Neelakantanathota		143.50	07	07	31	17	14	13	06	10	08	02	–
28.	K. Honnekoppa		67.56	05	05	32	17	15	04	01	08	10	05	03
29.	Dumma		801.04	78	78	442	219	223	91	36	133	132	66	65
30.	Jeni		733.47	91	91	560	307	253	147	53	168	23	115	05
31.	Holagodu		96.04	07	07	68	36	32	18	08	17	–	17	–
32.	Kallukoppa .P		154.39	11	11	94	47	47	12	03	21	04	19	03
33.	Basavapura		537.32	22	22	209	107	102	46	15	42	01	36	01
34.	Kanagodu		455.85	01	01	05	03	02	01	–	02	–	02	–
35.	Sidiyapura		150.29	07	07	53	28	25	06	02	12	11	07	07
36.	Nelagalale		369.11	32	32	237	132	105	91	33	73	58	45	29
37.	Gudodi		73.16	02	02	18	07	11	06	05	06	10	06	06
38.	Thotadakoppa		611.96	20	20	247	140	107	66	18	67	54	42	15
39.	Amachi		86.15					UN-INHABITED						
40.	Gubbiga		418.22	39	39	267	140	27	66	30	76	63	42	23

CENSUS ABSTRACT

TALUK : HOSANAGARA

MAIN WORKERS												
Agricultural Labourers (II)		Household Industry Manufacturing Processing Servicing and Repairs (V) (a)		Other Workers (III,IV,V b) & VI to IX		Marginal Workers		Non-Workers			Name of Village/Town Name or No. of Ward/ Division/Mohalla etc.,	L.C No.
M	F	M	F	M	F	M	F	M	F			
15	16	17	18	19	20	21	22	23	24		2	1
6171	**5172**	**453**	**115**	**8261**	**1719**	**248**	**2178**	**23287**	**36619**	**T**	**HOSANAGARA TALUK**	
6013	**5118**	**408**	**100**	**7560**	**1654**	**231**	**2148**	**21961**	**34579**	**R**		
158	**54**	**45**	**15**	**701**	**65**	**17**	**30**	**1326**	**2040**	**U**		
											RURAL	
31	22	–	–	11	–	–	–	87	86		Kalur	1.
10	11	07	–	02	–	–	–	24	37		Gerupura	2.
67	36	–	–	09	01	–	–	165	293		M. Guddekoppa	3.
01	03	14	02	45	11	02	05	86	140		Mavinakoppa	4.
12	21	01	–	141	50	01	–	167	272		Ganganakoppa	5.
23	27	–	–	15	02	05	07	91	137		Varakodu	6.
20	21	–	–	90	11	02	20	95	149		Salageri	7.
39	27	11	–	28	02	–	29	75	141		Sutha	8.
04	03	–	–	–	–	–	–	16	23		Tenkabylu	9.
10	02	–	–	01	–	–	–	65	134		L. Guddekoppa	10.
11	01	–	–	03	–	–	–	50	947		Manasetti	11.
22	02	–	–	01	–	–	–	43	82		Mulagadde	12.
23	02	–	–	02	02	–	–	60	129		Malali	13.
81	–	–	–	09	03	–	–	92	214		Hosanadu	14.
08	–	–	–	–	–	–	–	06	24		Jala	15.
06	–	–	–	–	–	–	–	03	15		Kollodi	16.
48	29	–	–	22	–	–	–	80	115		Koteshipur	17.
155	73	12	01	178	28	21	78	374	675		Nagodi	18.
02	01	–	–	02	–	–	–	160	279		Hebbege	19.
10	01	–	–	–	–	–	–	08	26		Bydur	20.
09	–	–	–	–	–	–	–	04	21		Badenagora	21.
35	–	–	01	01	–	–	–	39	103		Andagoli	22.
13	–	–	–	–	–	–	–	12	21		Horoyathoge	23.
04	08	–	–	–	–	–	–	13	07		Hosakoppa	24.
10	08	–	–	–	–	–	–	26	17		Veerabhadrapura	25.
03	04	–	–	–	–	–	–	11	13		Halethota	26.
08	08	–	–	–	–	–	–	07	06		Neelakantanathota	27.
03	07	–	–	–	–	–	–	09	05		K. Honnekoppa	28.
62	66	–	–	05	01	–	–	86	91		Dumma	29.
44	17	–	–	09	01	–	–	139	230		Jeni	30.
–	–	–	–	–	–	–	–	19	32		Holagodu	31.
02	01	–	–	–	–	01	–	25	43		Kallukoppa .P	32.
06	–	–	–	–	–	–	–	65	101		Basavapura	33.
–	–	–	–	–	–	–	–	01	02		Kanagodu	34.
05	04	–	–	–	–	–	–	16	14		Sidiyapura	35.
24	28	–	–	04	01	–	–	59	47		Nelagalale	36.
–	04	–	–	–	–	–	–	01	01		Gudodi	37.
24	39	–	–	01	–	–	–	73	53		Thotadakoppa	38.
		UN-INHABITED									Amachi	39.
34	40	–	–	–	–	–	–	64	64		Gubbiga	40.

URBAN/VILLAGE PRIMARY

TALUK : HOSANAGARA

L.C. No.	Name of Village/Town Name or No. of Ward/ Division/Mohalla etc.,	Area of Village in Hectares and of Town/Ward in Km²	No. of Occupied residential Houses	No. of House holds	Total Population (including Institutional & Houseless Population)			Literates		MAIN WORKERS			
										Total Main Workers (I-IX)		Cultivators (I)	
					P	M	F	M	F	M	F	M	F
1	2	3	4	5	6	7	8	9	10	11	12	13	14
41.	Melinasampalli	761.33	59	59	365	175	190	83	55	107	79	58	14
42.	Kachigebylu	568.54	59	59	354	163	191	72	46	94	69	53	08
43.	Baniga	500.47	64	65	399	203	196	87	64	114	67	62	10
44.	Majavana	387.21	69	69	432	223	209	87	42	125	34	70	04
45.	Hosakesare	911.58	122	123	711	356	355	151	83	185	150	119	113
46.	Maruthipura	787.68	124	125	683	353	330	176	108	202	120	90	56
47.	Argodi	231.06	14	14	85	47	38	18	04	30	15	23	09
48.	Kalikapura	95.06	14	14	75	40	35	16	06	22	06	17	02
49.	Masagalli	866.00	81	81	635	313	322	155	75	175	102	129	48
50.	Punaje	1495.64	122	122	762	382	380	149	98	205	43	155	21
51.	Muthur	698.10	48	48	328	180	148	76	29	83	64	41	26
52.	Mumbaru	1054.58	145	149	989	510	479	242	117	267	156	189	109
53.	Kerehalli	326.87	46	46	233	115	118	76	33	59	32	50	07
54.	Kenchanala	371.73	130	130	690	339	351	146	80	185	30	100	05
55.	Belanduru	368.82	59	59	360	177	183	106	76	87	32	68	14
56.	Madapura	375.24	89	89	495	253	242	106	38	122	26	93	12
57.	Alavalli	1211.99	101	101	656	331	325	161	92	179	30	157	03
58.	Masaroor	1023.35	77	77	511	263	248	168	104	134	100	100	68
59.	Arasalu	574.40	154	154	809	403	406	244	178	203	63	59	03
60.	Basavapura	1372.93	90	90	573	290	283	133	68	158	02	75	01
61.	Harohithlu	1365.70	95	95	673	336	337	166	90	174	01	127	01
62.	Gubbiga	1116.29	116	116	884	440	444	209	109	209	01	204	01
63.	Bellur	1191.17	115	118	723	348	375	176	98	215	19	149	07
64.	Dobylu	1634.61	118	118	787	382	405	95	42	190	207	171	21
65.	Masakani	1011.65	52	52	328	166	162	46	13	79	13	64	01
66.	Kalase	1032.84	53	53	376	184	192	86	42	97	32	76	23
67.	Thammadikoppa	683.73	86	86	567	294	273	98	64	181	15	134	07
68.	Haramballi	227.99	34	34	260	126	134	44	20	68	07	61	–
69.	Malavalli	398.58	33	33	218	112	106	45	16	66	05	59	–
70.	Benavalli	1043.23	111	120	762	387	375	229	131	220	46	181	29
71.	Baruve	422.73	269	269	1507	808	699	542	319	296	57	49	04
72.	Govatoor	1004.82	437	442	2487	1267	1220	865	625	678	96	215	46
73.	Kukakalale	336.04	22	22	148	76	72	45	25	43	–	37	–
74.	Bilki	587.22	27	27	173	81	92	42	21	46	–	30	–
75.	Hiremaithe	802.99	70	79	560	287	273	110	57	134	14	119	–
76.	Chickajeni	572.31	82	82	487	234	253	72	40	143	61	110	05
77.	Kunnur	195.26	19	19	143	74	69	14	03	43	18	32	06
78.	Kusgundi	770.04	74	74	471	244	227	118	49	132	83	75	37
79.	Karakki	411.50	68	68	432	213	219	83	33	107	93	89	70
80.	Hosahalli	200.08	29	29	159	78	81	34	22	45	40	23	22
81.	Muthala	268.81	36	36	301	162	139	73	26	88	–	81	–
82.	Shuntikoppa	248.20	23	23	181	92	89	37	11	52	15	47	–
83.	Dombekoppa	282.61	35	35	247	114	133	46	33	67	13	46	–
84.	Alagenimondri	269.97	114	120	611	317	294	155	82	163	55	45	10
85.	Haridravati	923.94	108	108	653	335	318	185	98	160	99	101	61

CENSUS ABSTRACT

TALUK : HOSANAGARA

MAIN WORKERS											
Agricultural Labourers (II)		Household Industry Manufacturing Processing Servicing and Repairs (V) (a)		Other Workers (III,IV,V b) & VI to IX		Marginal Workers		Non-Workers		Name of Village/Town Name or No. of Ward/ Division/Mohalla etc.,	L.C No.
M	F	M	F	M	F	M	F	M	F		
15	16	17	18	19	20	21	22	23	24	2	1
49	65	–	–	–	–	–	–	68	111	Melinasampalli	41.
36	60	–	–	05	01	–	–	69	122	Kachigebylu	42.
51	57	–	–	01	–	–	–	89	129	Baniga	43.
49	30	–	–	06	–	–	20	98	155	Majavana	44.
45	29	14	08	07	–	–	03	171	202	Hosakesare	45.
79	60	05	–	28	04	–	–	151	210	Maruthipura	46.
05	06	–	–	02	–	–	06	17	17	Argodi	47.
05	04	–	–	–	–	01	08	17	21	Kalikapura	48.
27	53	–	–	19	01	03	20	135	200	Masagalli	49.
39	19	03	01	08	02	09	155	168	182	Punaje	50.
36	38	01	–	05	–	02	17	95	67	Muthur	51.
46	44	–	–	32	03	–	62	243	261	Mumbaru	52.
09	23	–	02	–	–	–	–	56	86	Kerehalli	53.
50	23	04	–	31	02	–	–	154	321	Kenchanala	54.
16	17	–	–	03	01	–	–	90	151	Belanduru	55.
20	13	07	–	02	01	12	05	119	211	Madapura	56.
21	27	–	–	01	–	–	–	152	295	Alavalli	57.
32	32	–	–	02	–	–	–	129	148	Masaroor	58.
50	50	07	03	87	07	02	05	198	338	Arasalu	59.
71	–	03	–	09	01	–	52	132	229	Basavapura	60.
39	–	–	–	08	–	03	–	159	336	Harohithlu	61.
05	–	–	–	–	–	–	–	231	443	Gubbiga	62.
24	06	01	–	41	06	–	04	133	352	Bellur	63.
09	183	01	–	09	03	–	–	192	198	Dobylu	64.
06	08	–	–	09	04	–	02	87	147	Masakani	65.
16	09	01	–	04	–	05	51	82	109	Kalase	66.
47	08	–	–	–	–	–	–	113	258	Thammadikoppa	67.
07	07	–	–	–	–	–	–	58	127	Haramballi	68.
06	04	01	–	–	01	–	–	46	101	Malavalli	69.
12	10	01	01	26	06	–	–	167	329	Benavalli	70.
52	23	05	09	190	21	01	02	511	640	Baruve	71.
62	25	22	03	379	22	04	71	585	1053	Govatoor	72.
05	–	–	–	01	–	–	23	33	49	Kukakalale	73.
12	–	01	–	03	–	01	05	34	87	Bilki	74.
–	02	01	–	14	12	–	–	153	259	Hiremaithe	75.
29	55	–	–	04	01	–	–	91	192	Chickajeni	76.
11	12	–	–	–	–	–	–	31	51	Kunnur	77.
39	44	07	–	11	02	–	01	112	143	Kusgundi	78.
17	22	–	–	01	01	–	–	106	126	Karakki	79.
22	18	–	–	–	–	–	–	33	41	Hosahalli	80.
05	–	–	–	02	–	–	–	74	139	Muthala	81.
05	15	–	–	–	–	–	–	40	74	Shuntikoppa	82.
20	13	–	–	01	–	–	–	47	120	Dombekoppa	83.
38	39	11	–	69	06	–	–	154	239	Alagenimondri	84.
32	26	04	–	23	12	15	68	160	151	Haridravati	85.

URBAN/VILLAGE PRIMARY

TALUK : HOSANAGARA

L.C. No.	Name of Village/Town Name or No. of Ward/ Division/Mohalla etc.,	Area of Village in Hectares and of Town/Ward in Km^2	No. of Occupied residential Houses	No. of House holds	Total Population (including Institutional & Houseless Population)			Literates		MAIN WORKERS			
										Total Main Workers (I-IX)		Cultivators (I)	
					P	M	F	M	F	M	F	M	F
1	2	3	4	5	6	7	8	9	10	11	12	13	14
86.	Halusalemalavalli	852.77	47	47	332	171	161	76	39	89	17	66	04
87.	Echalakoppa	70.44	09	09	46	22	24	19	13	15	–	11	–
88.	H. Kallukoppa	142.65	29	29	144	63	81	22	16	31	20	13	02
89.	Purappemane	350.83	116	116	643	329	314	224	174	192	97	81	26
90.	Doddabilagodu	201.95	19	19	158	75	83	46	35	45	04	39	03
91.	Nandri	214.81	19	19	117	55	62	38	31	27	04	17	01
92.	Chikabilagodu	40.73	12	12	55	27	28	16	11	09	02	06	01
93.	Hebbylu	650.70	90	90	574	277	297	151	77	127	61	63	03
94.	Helagodu	238.72	24	24	226	115	111	54	29	35	17	21	–
95.	Amachi	207.88	12	12	67	33	34	20	12	13	05	09	02
96.	Bilagodu	144.82	16	16	111	59	52	28	10	28	08	25	02
97.	Devarahonnekoppa	166.77	18	18	113	65	48	22	13	34	11	16	03
98.	K. Hunasavalli	700.47	87	88	577	292	285	129	60	177	62	102	04
99.	Manashe	100.15	07	07	46	22	24	11	12	11	–	10	–
100.	H. Hunasavalli	231.07	15	15	120	64	56	37	23	31	14	25	09
101.	Harathalu	579.94	127	127	647	328	319	180	105	177	116	74	27
102.	Kalasettikoppa	62.97	02	02	23	15	08	08	05	06	–	06	–
103.	Nanjavalli	698.50	75	75	550	277	273	122	78	139	39	128	16
104.	Neralamane	442.76	36	36	214	107	107	47	24	66	12	50	05
105.	Mugutekoppa	35.15	10	10	52	33	19	17	07	18	02	12	–
106.	Balur	728.98	115	115	734	361	373	187	115	210	166	151	116
107.	Halugudde	881.36	80	80	525	268	257	181	101	135	96	122	81
108.	Nevatoor	530.02	63	63	432	211	221	143	95	113	51	97	36
109.	Humcha	1378.07	343	348	2260	1169	1091	653	419	609	308	237	110
110.	Nagarahalli	217.49	34	34	196	104	92	62	38	65	42	41	23
111.	Kadaroor	629.71	91	91	577	281	296	147	85	156	116	77	40
112.	Honnebylu	1106.56	106	106	668	320	348	171	108	159	68	106	11
113.	Anegadde	359.67	30	30	220	111	109	43	45	58	23	43	11
114.	Borikoppa	124.93	18	18	96	45	51	07	06	19	18	13	05
115.	Sonale	931.19	134	134	848	418	430	159	89	223	103	104	03
116.	Billodi	352.01	61	62	321	153	168	95	64	97	58	63	27
117.	Adavalli	115.76	13	13	75	37	38	22	12	26	10	20	06
118.	Kalluvidiabbigalla	1252.34	63	63	427	208	219	123	72	108	108	74	04
119.	Togare	1199.64	89	89	616	300	316	98	47	174	48	61	05
120.	Thrinive	842.71	130	131	842	435	407	240	163	236	132	84	14
121.	Nellunde	210.37	25	25	141	79	62	48	33	38	14	19	–
122.	Haniya	356.67	54	54	345	174	171	125	100	103	10	48	–
123.	Balekoppa	365.13	16	16	125	70	55	20	02	39	02	27	–
124.	Karagodi	15.66	04	04	22	12	10	11	07	06	01	05	–
125.	Kukkodagasaramane	136.52	62	62	323	158	165	58	34	87	27	11	–
126.	Ramachandrapura	489.93	72	72	526	265	261	111	60	143	157	–	–
127.	Melinabesige	41.05	23	23	128	68	60	32	23	32	34	–	–
128.	Goragodu	833.13	100	100	705	339	366	108	75	186	64	137	23
129.	Vasave	415.30	66	66	425	218	207	87	52	117	66	77	35
130.	Devarasalike	68.58	07	07	51	28	23	15	10	18	05	07	–

CENSUS ABSTRACT

TALUK : HOSANAGARA

MAIN WORKERS											
Agricultural Labourers (II)		Household Industry Manufacturing Processing Servicing and Repairs (V) (a)		Other Workers (III,IV,V b) & VI to IX		Marginal Workers		Non-Workers		Name of Village/Town Name or No. of Ward/ Division/Mohalla etc..	L.C No.
M	F	M	F	M	F	M	F	M	F		
15	16	17	18	19	20	21	22	23	24	2	1
20	13	–	–	03	–	04	21	78	123	Halusalemalavalli	86.
–	–	–	–	04	–	–	01	07	23	Echalakoppa	87.
16	18	01	–	01	–	–	05	32	56	H. Kallukoppa	88.
78	67	02	–	31	04	–	–	137	217	Purappemane	89.
06	01	–	–	–	–	–	–	30	79	Doddabilagodu	90.
10	03	–	–	–	–	–	–	28	58	Nandri	91.
03	01	–	–	–	–	–	–	18	26	Chikabilagodu	92.
55	56	01	01	08	01	–	–	150	236	Hebbylu	93.
14	17	–	–	–	–	–	–	80	94	Helagodu	94.
04	03	–	–	–	–	–	–	29	29	Amachi	95.
03	06	–	–	–	–	–	–	31	44	Bilagodu	96.
16	08	01	–	01	–	–	–	31	37	Devarahonnekoppa	97.
63	53	–	–	12	05	–	–	115	223	K. Hunasavalli	98.
01	–	–	–	–	–	–	–	11	24	Manashe	99.
06	05	–	–	–	–	–	–	33	42	H. Hunasavalli	100.
55	65	06	01	42	23	–	–	151	203	Harathalu	101.
–	–	–	–	–	–	–	03	09	05	Kalasettikoppa	102.
09	23	–	–	02	–	–	–	138	234	Nanjavalli	103.
07	07	08	–	01	–	–	–	41	95	Neralamane	104.
05	01	–	–	01	01	–	–	15	17	Mugutekoppa	105.
46	48	01	02	12	–	–	–	151	207	Balur	106.
12	15	–	–	01	–	–	–	133	161	Halugudde	107.
05	14	02	–	09	01	01	43	97	127	Nevatoor	108.
63	88	09	07	300	103	04	26	556	757	Humcha	109.
15	13	–	–	09	06	01	02	38	48	Nagarahalli	110.
54	74	09	–	16	02	06	31	119	149	Kadaroor	111.
50	56	–	01	03	–	–	08	161	272	Honnebylu	112.
14	12	–	–	01	–	–	18	53	68	Anegadde	113.
05	13	01	–	–	–	–	–	26	33	Borikoppa	114.
94	100	06	–	19	–	01	01	194	326	Sonale	115.
23	24	–	01	11	06	–	–	56	110	Billodi	116.
05	04	–	–	01	–	–	–	11	28	Adavalli	117.
30	104	–	–	04	–	04	01	96	110	Kalluvidiabbigalla	118.
67	02	–	–	46	41	03	100	123	168	Togare	119.
47	29	02	–	103	89	–	06	199	269	Thrinive	120.
01	–	–	–	18	14	–	–	41	48	Nellunde	121.
32	07	–	–	23	03	–	01	71	160	Haniya	122.
12	02	–	–	–	–	–	–	31	53	Balekoppa	123.
01	01	–	–	–	–	–	–	06	09	Karagodi	124.
59	25	02	–	15	02	–	–	71	138	Kukkodagasaramane	125.
98	78	–	05	45	74	–	–	122	104	Ramachandrapura	126.
09	08	01	07	22	19	–	–	36	26	Melinabesige	127.
40	40	02	01	07	–	03	31	150	271	Goragodu	128.
35	31	05	–	–	–	01	13	100	128	Vasave	129.
11	05	–	–	–	–	–	05	10	13	Devarasalike	130.

URBAN/VILLAGE PRIMARY

TALUK : HOSANAGARA

L.C No.	Name of Village/Town Name or No. of Ward/ Division/Mohalla etc.,	Area of Village in Hectares and of Town/Ward in Km²	No. of Occupied residential Houses	No. of House holds	Total Population (including Institutional & Houseless Population)			Literates		MAIN WORKERS			
										Total Main Workers (I-IX)		Cultivators (I)	
					P	M	F	M	F	M	F	M	F
1	2	3	4	5	6	7	8	9	10	11	12	13	14
131.	Varamballi	422.48	51	51	375	183	192	102	20	104	99	70	74
132.	Iragodu	101.35	07	07	56	29	27	11	06	17	13	12	12
133.	Kolagi	628.16	59	59	439	216	223	100	58	120	101	100	80
134.	Neevane	370.33	50	50	239	121	118	57	44	54	08	30	–
135.	Savanthur	671.66	59	59	545	257	288	88	33	105	03	90	–
136.	Hiriyogi	181.66	28	28	165	85	80	48	26	57	05	06	–
137.	Behalli	558.66	43	43	310	155	155	68	34	93	19	02	01
138.	Kodur	844.44	196	196	1049	509	540	271	228	283	130	77	06
139.	Shakavalli	138.83	25	25	155	73	82	25	23	38	07	26	–
140.	Yalagallu	574.22	86	88	524	257	267	120	86	133	11	73	–
141.	H. Kunnur	462.56	30	30	271	135	136	58	37	72	07	55	–
142.	Malur	539.96	70	70	560	279	281	151	62	160	116	117	76
143.	Malalikoppa	516.53	60	61	350	187	163	104	45	98	19	77	–
144.	Karigerasu	743.23	64	64	474	231	243	93	63	123	45	101	31
145.	Hirejeni	615.65	95	95	671	338	333	192	79	150	111	91	14
146.	Tarige	556.77	58	58	356	190	166	114	75	113	70	80	48
147.	Kalkoppa	178.04	15	15	111	60	51	38	17	29	11	24	09
148.	Kolavalli	630.74	42	42	284	146	138	84	34	78	62	70	55
149.	Karagodu	515.26	31	31	205	108	97	60	27	57	51	52	48
150.	Kanabandur	403.78	64	64	408	208	200	126	67	102	65	69	26
151.	Mugadthi	640.08	99	99	590	306	284	185	119	158	43	102	20
152.	Kallur	533.85	67	72	426	217	209	139	85	113	113	78	85
153.	Talale	876.31	81	81	527	244	283	108	51	135	86	69	27
154.	Kagachi	625.40	53	53	344	159	185	65	32	77	76	53	05
155.	Vadahosalli	598.64	46	46	331	174	157	64	25	88	53	51	01
156.	Bidarahalli	1024.79	114	115	771	387	384	226	113	197	161	144	28
157.	Amrutha	685.94	121	121	701	371	330	257	156	194	79	51	03
158.	Kammachi	230.81	41	41	214	110	104	56	47	63	18	36	02
159.	Huligadde	695.28	73	73	515	260	255	141	69	147	52	108	20
160.	Jamballi	623.88	61	61	433	223	210	102	72	123	27	95	06
161.	Halandur	437.38	74	75	460	226	234	115	74	126	40	59	02
162.	Mudagoppa (Nagar)	1145.33	553	578	2995	1563	1432	991	633	843	174	178	09
163.	Hilukungi	930.97	53	53	292	149	143	81	36	91	68	36	–
164.	Belur	1716.26	105	105	628	309	319	158	100	169	61	145	50
165.	Ryave	1572.41	106	106	681	355	326	135	56	208	139	181	122
166.	Kolavadi	1010.93	60	62	352	185	167	128	78	101	22	84	17
167.	Kavari	1731.66	146	146	855	452	403	244	123	250	15	163	02
168.	Yadur	1448.11	200	200	1173	599	574	331	223	338	52	173	04
169.	Kattekoppa	1793.80	183	183	1067	558	509	349	193	302	212	192	33
170.	Begadali	1149.11	135	135	792	382	410	207	144	234	68	165	07
171.	Koranakote	400.06	44	44	214	106	108	43	29	69	36	34	03
172.	Neerathotlu	553.46	85	85	493	266	227	140	81	150	89	96	59
173.	Ulthiga	1617.18	154	154	825	426	399	155	101	268	145	127	76
174.	Karigallu	85.91	05	05	28	16	12	04	04	11	08	10	07
175.	Gubbiga	1419.87	97	97	512	293	219	153	80	187	54	35	16

CENSUS ABSTRACT

TALUK : HOSANAGARA

MAIN WORKERS											
Agricultural Labourers (II)		Household Industry Manufacturing Processing Servicing and Repairs (V) (a)		Other Workers (III,IV,V b) & VI to IX		Marginal Workers		Non-Workers		Name of Village/Town Name or No. of Ward/ Division/Mohalla etc.,	L.C No.
M	F	M	F	M	F	M	F	M	F		
15	16	17	18	19	20	21	22	23	24	2	1
24	24	06	–	04	01	–	–	79	93	Varamballi	131.
04	01	–	–	01	–	–	–	12	14	Iragodu	132.
18	21	01	–	01	–	–	–	96	122	Kolagi	133.
19	08	02	–	03	–	12	23	55	87	Neevane	134.
14	03	–	–	01	–	23	97	129	188	Savanthur	135.
38	–	–	–	13	05	–	–	28	75	Hiriyogi	136.
76	04	–	–	15	14	–	–	62	136	Behalli	137.
108	111	42	03	56	10	–	–	226	410	Kodur	138.
12	07	–	–	–	–	01	25	34	50	Shakavalli	139.
41	06	05	05	14	–	01	98	123	158	Yalagallu	140.
16	07	01	–	–	–	03	48	60	81	H. Kunnur	141.
33	38	02	–	08	02	–	–	119	165	Malur	142.
19	19	02	–	–	–	–	–	89	144	Malalikoppa	143.
18	14	01	–	03	–	–	–	108	198	Karigerasu	144.
49	96	02	–	08	01	–	–	188	222	Hirejeni	145.
21	18	–	–	12	04	–	–	77	96	Tarige	146.
04	02	–	–	01	–	–	–	31	40	Kalkoppa	147.
04	07	03	–	01	–	–	–	68	76	Kolavalli	148.
03	02	01	01	01	–	–	–	51	46	Karagodu	149.
20	39	04	–	09	–	–	–	106	135	Kanabandur	150.
30	18	09	01	17	04	–	–	148	241	Mugadthi	151.
31	28	–	–	04	–	–	–	104	96	Kallur	152.
64	59	01	–	01	–	–	06	109	191	Talale	153.
23	71	–	–	01	–	01	–	81	109	Kagachi	154.
33	52	02	–	02	–	01	–	85	104	Vadahosalli	155.
41	131	03	–	09	02	–	–	190	223	Bidarahalli	156.
94	71	–	–	49	05	–	03	177	248	Amrutha	157.
24	16	–	–	03	–	–	–	47	86	Kammachi	158.
32	32	–	–	07	–	–	–	113	203	Huligadde	159.
20	20	–	–	08	01	–	–	100	183	Jamballi	160.
44	37	08	–	15	01	–	80	100	114	Halandur	161.
113	92	29	02	523	71	04	24	716	1234	Mudagoppa (Nagar)	162.
51	67	01	–	03	01	–	–	58	75	Hilukungi	163.
17	11	–	–	07	–	–	–	140	258	Belur	164.
22	17	–	–	05	–	–	–	147	187	Ryave	165.
12	04	–	–	05	01	08	61	76	84	Kolavadi	166.
27	–	03	05	57	08	11	129	191	259	Kavari	167.
80	36	08	03	77	09	01	118	260	404	Yadur	168.
70	172	–	–	40	07	–	–	256	297	Kattekoppa	169.
42	54	02	01	25	06	02	36	146	306	Begadali	170.
31	33	02	–	02	–	–	01	37	71	Koranakote	171.
27	14	–	–	27	16	–	–	116	138	Neerathotlu	172.
125	60	06	05	10	04	01	25	157	229	Ulthiga	173.
01	01	–	–	–	–	–	–	05	04	Karigallu	174.
110	23	–	–	42	15	–	01	106	164	Gubbiga	175.

URBAN/VILLAGE PRIMARY

TALUK : HOSANAGARA

L.C. No.	Name of Village/Town Name or No. of Ward/ Division/Mohalla etc.,	Area of Village in Hectares and of Town/Ward in Km²	No. of Occupied residential Houses	No. of House holds	Total Population (including Institutional & Houseless Population)			Literates		MAIN WORKERS			
										Total Main Workers (I-IX)		Cultivators (I)	
					P	M	F	M	F	M	F	M	F
1	2	3	4	5	6	7	8	9	10	11	12	13	14
176.	Hummadagallu	1046.13	314	314	1409	819	590	335	100	594	108	102	–
177.	Sulugodu	1552.47	336	336	1605	852	753	481	281	496	97	99	06
178.	Nidagodu	2594.64	457	457	2283	1317	966	707	234	906	320	135	37
179.	Ginikallu	1019.43	79	80	464	223	241	90	50	148	23	117	02
180.	Khyrugunda	1820.49	521	521	2201	1223	978	764	378	730	181	131	97
181.	Adagadondur	1443.08	122	122	810	411	399	201	109	220	182	158	135
182.	Kabale	474.87	79	79	481	235	246	128	95	116	58	82	36
183.	Kadiggere	232.83	15	15	108	56	52	18	06	33	26	28	16
184.	Keelandur	344.96	95	95	485	251	234	116	69	160	69	54	39
185.	Karimane	2229.97	412	417	1958	1040	918	390	122	665	221	241	74
186.	Malali	1741.42	645	654	2510	1384	1126	849	460	862	183	101	50
187.	Kilandur Jungle	3977.95	35	35	146	97	49	63	15	66	02	–	–
188.	Byse	1266.61	123	123	744	381	363	195	115	201	126	13	03
189.	Brahmanavada	1250.68	100	100	591	294	297	107	78	157	21	78	06
190.	Kottinahole	2086.40	63	63	376	198	178	88	55	125	–	68	–
191.	Mathikai	1859.20	193	193	970	529	441	373	170	331	76	28	–
192	Manjagalale	1847.60	133	133	805	421	384	238	163	220	81	103	12
193.	Hosur	1054.35	177	178	934	484	450	216	102	277	60	149	09
194.	Adagodu	979.56	108	108	597	301	296	126	70	164	86	71	21
195.	Magodu	605.48	23	25	174	98	76	45	15	45	09	35	01
196.	Hebbarli	1227.08	90	90	597	297	300	147	92	164	16	123	02
197.	Aramanekoppa	1364.44	138	138	782	375	407	178	144	196	82	22	01
198.	Brahmanatharave	934.62	65	65	353	163	190	89	89	95	44	10	01
199.	Kumbathi	113.58	19	19	110	59	51	36	21	28	13	11	–
200.	Kodase	865.90	35	35	221	110	111	39	25	71	41	23	06
201.	Basavanabyana	314.20	29	29	226	108	118	43	25	62	26	31	07
	Kalase	81.07	Fully Submerged under Sharavathi Dam										
	Kudavari	503.16	Fully Submerged under Sharavathi Dam										
	Adagalale	585.96	Fully Submerged under Sharavathi Dam										
	Hagatoor	641.73	Fully Submerged under Sharavathi Dam										
	Hosakote	921.75	Fully Submerged under Sharavathi Dam										
	H. Honnekoppa	109.82	Fully Submerged under Sharavathi Dam										
	Churda	368.80	Fully Submerged under Sharavathi Dam										
	Kesare	392.06	Fully Submerged under Sharavathi Dam										
	URBAN												
17/V	**Hosanagara (M)**	**3.50**	**795**	**799**	**4561**	**2347**	**2214**	**1714**	**1292**	**1004**	**144**	**100**	**10**
	Division No. I	NA	151	154	787	394	393	265	200	181	14	18	01
	Division No. II	NA	187	188	1004	543	461	435	324	245	16	15	–
	Division No. III	NA	181	181	1069	542	527	381	301	230	25	24	03
	Division No. IV	NA	140	140	848	435	413	321	256	174	40	22	–
	Division No. V	NA	136	136	853	433	420	312	211	174	49	21	06

CENSUS ABSTRACT

TALUK : HOSANAGARA

MAIN WORKERS											
Agricultural Labourers (II)		Household Industry Manufacturing Processing Servicing and Repairs (V) (a)		Other Workers (III,IV,V b) & VI to IX		Marginal Workers		Non-Workers		Name of Village/Town Name or No. of Ward/ Division/Mohalla etc.,	L.C No.
M	F	M	F	M	F	M	F	M	F		
15	16	17	18	19	20	21	22	23	24	2	1
20	12	–	–	472	96	–	39	225	443	Hummadagallu	176.
98	60	22	08	277	23	01	–	355	656	Sulugodu	177.
41	38	05	01	725	244	22	104	389	542	Nidagodu	178.
15	21	–	–	16	–	–	56	75	162	Ginikallu	179.
20	20	01	04	578	60	01	06	492	791	Khyrugunda	180.
55	47	–	–	07	–	–	–	191	217	Adagadondur	181.
24	20	02	–	08	02	–	–	119	188	Kabale	182.
04	04	–	–	01	–	–	–	23	32	Kadiggere	183.
12	08	–	–	94	31	–	–	91	165	Keelandur	184.
33	27	02	–	389	120	01	–	374	697	Karimane	185.
38	31	–	–	723	102	02	17	520	926	Malali	186.
–	–	–	–	66	02	–	–	31	47	Kilandur Jungle	187.
172	122	–	–	16	01	01	–	179	237	Byse	188.
56	02	–	–	23	13	11	82	126	194	Brahmanavada	189.
–	–	–	–	57	–	–	–	73	178	Kottinahole	190.
77	39	12	–	214	37	–	–	198	365	Mathikai	191.
61	64	01	–	55	05	–	04	201	299	Manjagalale	192.
29	32	09	02	90	17	–	03	207	387	Hosur	193.
44	39	01	–	48	26	03	16	134	194	Adagodu	194.
06	08	01	–	03	–	–	–	53	67	Magodu	195.
36	14	01	–	04	–	01	05	132	279	Hebbarli	196.
57	56	–	02	117	23	01	03	178	322	Aramanekoppa	197.
06	08	01	–	78	35	–	01	68	145	Brahmnatharave	198.
02	12	–	–	15	01	–	02	31	36	Kumbathi	199.
48	34	–	–	–	01	–	–	39	70	Kodase	200.
30	19	–	–	01	–	–	–	46	92	Basavanabyaha	201.
Fully Submerged Under Sharavathi Dam										Kalase	
Fully Submerged Under Sharavathi Dam										Kudavari	
Fully Submerged Under Sharavathi Dam										Adagalale	
Fully Submerged Under Sharavathi Dam										Hagatoor	
Fully Submerged Under Sharavathi Dam										Hosakote	
Fully Submerged Under Sharavathi Dam										H. Honnekoppa	
Fully Submerged Under Sharavathi Dam										Churda	
Fully Submerged Under Sharavathi Dam										Kesare	
										URBAN	
158	**54**	**45**	**15**	**701**	**65**	**17**	**30**	**1326**	**2040**	**Hosanagara (M)**	**17/V**
51	–	04	–	108	13	–	01	213	378	Division No. I	
24	03	18	02	188	11	03	05	295	440	Division No. II	
61	11	09	03	136	08	–	05	312	497	Division No. III	
16	14	13	10	123	16	05	08	256	365	Division No. IV	
06	26	01	–	146	17	09	11	250	360	Division No. V	

SAGAR TALUK

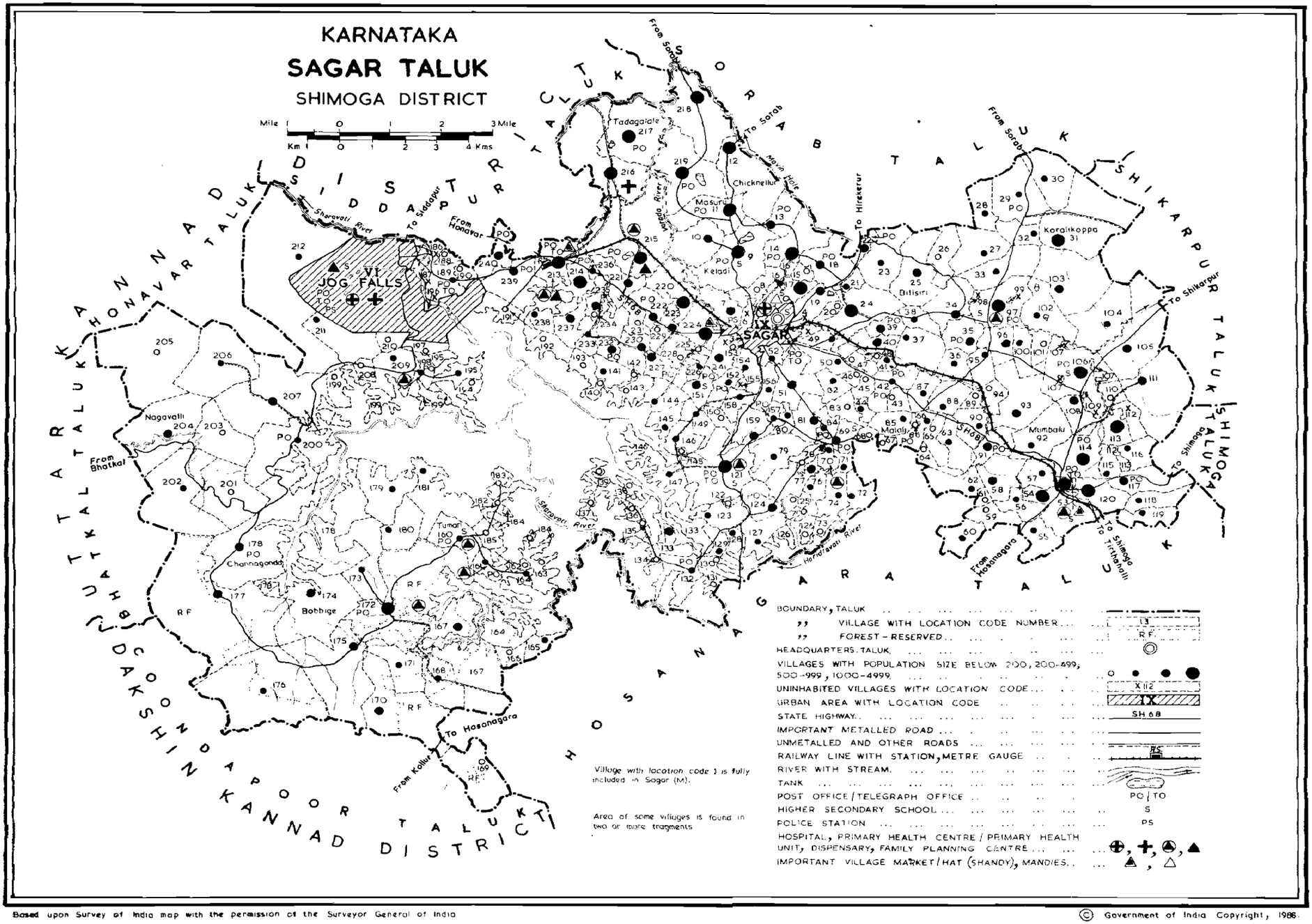

Based upon Survey of India map with the permission of the Surveyor General of India

© Government of India Copyright, 1986.

ALPHABETICAL LIST OF VILLAGES

TALUK : SAGAR

Sl No.	Name of village	1981 Census L.C. No.	Population 1971	Population 1981
1	2	3	4	5
1.	Achapura	120	1034	1139
2.	Adagadale	171	274	341
3.	Adaranthe	10	661	829
4.	Adur	58	510	561
5.	Ambargodla	158	151	149
6.	Analekoppa	6	–	–
7.	Anandapuram	53	1265	1921
8.	Araballi	185	312	146
9.	Aralagodu	168	213	230
10.	Aralikoppa	154	220	285
11.	Aravadi	208	58	63
12.	Arehada	233	328	334
13.	Athavadi	77	549	553
14.	Avade	184	6	57
15.	Avinahalli	121	1320	1386
16.	Balagodu	20	189	186
17.	Balasagodu	50	225	304
18.	Balegaru	236	389	453
19.	Balegundi	41	340	400
20.	Balige	202	152	264
21.	Baligere	192	79	102
22.	Ballibylu	62	381	472
23.	Banadakoppa	47	167	121
24.	Banukuli	200	290	380
25.	Banumane	195	261	293
26.	Baradavalli	220	905	1056
27.	Barur	29	350	461
28.	Baruve	165	249	270
29.	Belahari (Nelahari)	203	49	116
30.	Belandur	103	493	698
31.	Bellanne	238	419	458
32.	Beluru	13	737	736
33.	Benakatavalli	144	408	439
34.	Besur (Besuru)	133	481	647
35.	Bhimankone	84	454	495
36.	Bhimaneri	17	892	1002
37.	Bidarur	210	242	110
38.	Bilagallur	187	3774	–
39.	Bilagodi	72	313	392
40.	Bilisiri	25	721	956
41.	Bobbige	174	387	514
42.	Brahmana Bedur (Brahmanabedur)	149	281	289
43.	Brahmana Chitratte	44	164	202
44.	Brahmana Ilakallale	211	262	300
45.	Brahmana Keppige	161	631	495
46.	Brahmana Manchale	39	587	705
47.	Byadarakoppa	94	112	147
48.	Byrapura	105	818	865
49.	Chadaravalli	180	249	258
50.	Channaginathota	78	194	182
51.	Channagonda	178	611	861
52.	Channasettikoppa	93	598	626
53.	Chicknellur	12	1548	1662
54.	Chikkabilagunji	95	225	285
55.	Chikkamattur	146	393	395
56.	Chimale	164	309	334
57.	Chipli	89	92	74
58.	Devasa	140	72	54
59.	Dhanandur	110	72	75
60.	Dombe	228	215	198
61.	Eli	16	613	454
62.	Gantinakoppa	60	342	292
63.	Geejaga	73	86	88
64.	Genasinakuni	124	384	541
65.	Gilalagundi	117	570	560
66.	Ginivara	129	137	224
67.	Godekoppa	128	131	212
68.	Gowthampura	106	1013	1306
69.	Gowza Sarkari	107	–	–
70.	Gowza Swasti	109	–	–
71.	Gudihithalu	201	46	140
72.	Gulehalli	123	340	344
73.	Guthanahalli	30	152	213
74.	Hakkarekoppa	43	170	187
75.	Halavagodu	26	22	14
76.	Haleikkeri	158	432	381
77.	Harogoppa	48	54	20
78.	Hebbaraige	74	310	353
79.	Hebbase	135	29	40
80.	Hedatari	139	–	68
81.	Heggattu	75	108	128
82.	Heggodu	70	383	466
83.	Henagere	82	285	298
84.	Heravale	190	346	158
85.	Hirebilagunji	96	603	627
86.	Hireharaka	111	1313	921
87.	Hiremane	68	13	34
88.	Hiremane	239	627	761
89.	Hirenellur	219	1987	2249
90.	Honagallu	173	387	434
91.	Hongodu	86	39	22
92.	Honnemaradu	191	136	179
93.	Honnesara	69	661	736
94.	Hosagunda	63	271	316
95.	Hosahalli	182	268	151
96.	Hosahalli	237	699	629
97.	Hosakoppa	223	614	744
98.	Hosur	91	565	675
99.	Hosur	159	468	640
100.	Hotalasara	45	178	101
101.	Hulakodu	143	87	87
102.	Hulegaru	230	670	559
103.	Hunalamadike	148	44	32
104.	Hunasuru	235	627	734
105.	Hythuru	76	173	233

ALPHABETICAL LIST OF VILLAGES
TALUK : SAGAR

Sl. No.	Name of village	1981 Census L.C. No.	Population 1971	Population 1981
1	2	3	4	5
106.	Iduvani	189	319	422
107.	Induvalli	126	47	46
108.	Iruvakki	55	231	285
109.	Iyginbailu	90	215	335
110.	Jambagar	2	–	–
111.	Jamban (Jambani)	27	301	385
112.	Jambekoppa	65	173	169
113.	Kabbanadakoppa	130	178	187
114.	Kagarasu	137	37	7
115.	Kalasavalli	183	122	185
116.	Kallamane	152	427	469
117.	Kaluru	179	388	470
118.	Kamblikoppa	52	267	331
119.	Kanapagaru	207	505	613
120.	Kanike	131	54	142
121.	Kanle	215	2733	3371
122.	Kannur Inam	113	1038	1176
123.	Kannur Sarakari	112	–	–
124.	Kanumane	67	104	87
125.	Kanuru	206	135	236
126.	Kanuthota	188	64	61
127.	Kaptemane	125	75	112
128.	Karani	176	290	412
129.	Kargal	186	39	–
130.	Karumane	197	220	16
131.	Kasapadi	87	173	225
132.	Kattinakaru	177	488	681
133.	Keladi	9	2125	2206
134.	Kelaginagolgodu	229	166	181
135.	Kelaginamane	36	205	270
136.	Kerehithalu	118	218	242
137.	Kerekoppa	81	821	863
138.	Kerodi	21	198	249
139.	Kesavinamane	142	24	15
140.	Khandika	227	833	765
141.	Khyra	115	288	326
142.	Kibbachalu	234	119	93
143.	Kippadi	136	52	64
144.	Kiruvase	163	92	87
145.	Kodanavalli	175	437	679
146.	Kolur	132	222	237
147.	Koppalagadde	155	–	–
148.	Kopparige	194	109	95
149.	Koralikoppa	31	780	1038
150.	Kotekoppa	100	205	275
151.	Kudigere	102	371	384
152.	Kudururu	172	1182	1480
153.	Kugve	224	808	1104
154.	Kuruvari	122	129	163
155.	Lakkavalli	119	438	457
156.	Laviggere	33	357	440
157.	Lingadahalli	156	394	485
158.	Linganamakki	196	840	–
159.	Madarasanakoppa	64	143	148
160.	Madasur	18	691	701
161.	Malali	85	165	206
162.	Malanduru	114	1556	1796
163.	Malla	34	425	538
164.	Maluru	167	827	982
165.	Malve	14	1031	1216
166.	Mandavalli	209	365	425
167.	Mangalabeesu	4	–	–
168.	Mankalale	241	517	585
169.	Mankodu	5	18	42
170.	Maradavalli	141	456	462
171.	Marasa	19	473	556
172.	Marati	170	433	577
173.	Marthur	214	702	1101
174.	Marur	23	371	389
175.	Masuru	11	959	1095
176.	Mathikoppa	83	243	194
177.	Mattikoppa	147	294	272
178.	Mavinasara	79	376	481
179.	Mulakere	28	166	226
180.	Mumbalu	92	325	364
181.	Mundigesar (Mundigesara)	71	249	230
182.	Muppane	199	109	177
183.	Nadahallikai	225	–	27
184.	Nadakalsi	24	1063	1191
185.	Nadakeppige	162	16	42
186.	Nadamanchale	40	405	509
187.	Nadavaddalli	145	158	223
188.	Nadavalli	104	274	409
189.	Nagavalli	204	421	597
190.	Nandithale	66	289	253
191.	Naragodu	38	149	214
192.	Narasipura	108	493	629
193.	Nedaravalli	88	168	244
194.	Neechadi	35	624	714
195.	Neerkodu	153	–	6
196.	Nithalihalethota	193	115	167
197.	Padavagodu	22	465	516
198.	Puradasara	46	22	8
199.	Sagar Kotwalkatte	1	–	–
200.	Sampalli	101	81	100
201.	Sangala	8	139	175
202.	Sankanna Shanbhogue	168	386	423
203.	Sannamane	3	–	–
204.	Saragunda	59	158	170
205.	Sasaravalli	232	472	500
206.	Sathalalu	127	269	334
207.	Seethur	134	13	62
208.	Settisara	226	321	303
209.	Shedthikere	80	277	255
210.	Shiraguppe	37	412	436
211.	Shiruru	221	538	563

ALPHABETICAL LIST OF VILLAGES
TALUK : SAGAR

Sl. No.	Name of village	1981 Census L.C. No.	Population 1971	Population 1981
1	2	3	4	5
212.	Siravanthe	222	784	895
213.	Sirivala	7	760	945
214.	Sulagodu	15	65	67
215.	Sunkadevarakoppa	231	154	109
216.	Suntikoppa	218	1742	1987
217.	Sydur (Syduru)	216	1457	1949
218.	Tadagalale	217	1212	1314
219.	Talagodu	166	50	92
220.	Talaguppa	213	3086	3419
221.	Talakalale	212	6764	293
222.	Talawata	240	519	595
223.	Tangalavadi	116	176	260
224.	Tavarehalli	57	463	355
225.	Teppagodu	32	240	267
226.	Thagarthi (Thagarthi Agrahara)	97	1818	2038
227.	Thagarthi Sarkari	99	–	–
228.	Thagarthi Swasti	98	–	–
229.	Thirtha	157	212	252
230.	Tumari	160	387	456
231.	Tumarikoppa	61	51	41
232.	Udri	150	214	153
233.	Ulluru	42	457	409
234.	Uralagallu	205	–	67
235.	Valagere	181	469	431
236.	Valur	169	84	133
237.	Yebagigalemane (Yedagigalemane)	151	524	543
238.	Yebbodi	56	238	248
239.	Yedehalli	54	796	1015
240.	Yelagalale	51	667	603
241.	Yelavarasi	49	122	225

§§§§§

URBAN/VILLAGE PRIMARY

TALUK : SAGAR

L.C. No.	Name of Village/Town Name or No of Ward/ Division/Mohalla etc.,		Area of Village in Hectares and of Town/Ward in Km²	No of Occupied Residential Houses	No of Household	Total Population (including Institutional & Houseless Population)			Literates		MAIN WORKERS: Total Main Workers (I-IX)		MAIN WORKERS: Cultivators (I)	
						P	M	F	M	F	M	F	M	F
1	2		3	4	5	6	7	8	9	10	11	12	13	14
	SAGAR TALUK	**T**	**1940.2**	**27054**	**27153**	**160267**	**82282**	**77985**	**47484**	**29919**	**42910**	**12215**	**18063**	**4640**
		R	**1874.3**	**17637**	**17677**	**108343**	**55296**	**53047**	**28926**	**16191**	**30451**	**10438**	**17483**	**4577**
	RURAL	**U**	**65.9**	**9417**	**9476**	**51924**	**26986**	**24938**	**18558**	**13728**	**12459**	**1777**	**580**	**63**
1.	Sagar Kotwal Katte			Fully incorporated in Sagar Town										
2.	Jambagar		212.31				UN-INHABITED							
3.	Sannamane		12.43				UN-INHABITED							
4.	Mangalabeesu		9.82				UN-INHABITED							
5.	Mankodu		N	10	10	42	24	18	15	09	15	05	06	–
6.	**Analekoppa**		138.76				UN-INHABITED							
7.	Sirivala		595.75	139	139	945	486	459	193	44	261	153	235	139
8.	Sangala		453.66	29	29	175	90	85	36	10	52	19	28	–
9.	Keladi		1485.44	404	405	2206	1112	1094	589	315	659	420	346	305
10.	Adaranthe		909.60	136	136	829	410	419	199	69	240	113	216	108
11.	**Masuru**		892.36	194	194	1095	552	543	325	207	317	196	176	125
12.	Chicknellur		1604.21	269	269	1663	857	806	445	208	466	75	293	03
13.	Beluru		423.63	124	124	736	372	364	237	150	226	39	96	02
14.	Malve		860.32	202	202	1216	597	619	345	145	387	273	236	189
15.	Sulagodu		157.87	14	14	67	30	37	22	22	20	05	02	03
16.	**Eli**		98.51	80	80	454	230	224	115	86	119	47	21	20
17.	**Bhimaneri**		511.59	156	156	1002	530	472	215	49	271	09	259	06
18.	**Madasur**		745.13	228	239	701	365	336	188	122	236	123	133	01
19.	**Marasa**		566.97	87	87	556	304	252	132	18	172	92	146	78
20.	**Balagodu**		143.08	36	36	186	98	88	57	32	58	24	31	–
21.	**Kerodi**		209.45	47	47	249	118	131	63	54	84	20	17	–
22.	**Padavagodu**		202.57	84	84	516	272	244	133	90	172	45	109	20
23.	**Marur**		991.06	56	56	389	207	182	113	41	124	01	76	–
24.	**Nadakalsi**		1143.57	202	202	1191	591	600	315	155	338	181	187	115
25.	**Bilisiri**		1254.10	142	142	956	472	484	234	98	252	188	48	12
26.	**Halavagodu**		595.48	02	02	14	03	11	03	09	02	03	01	–
27.	Jamban		870.38	57	57	385	195	190	84	21	104	21	90	17
28.	Mulakere		427.57	25	25	226	118	108	42	05	67	07	58	05
29.	Barur		1086.32	78	78	461	248	213	89	30	130	102	99	39
30.	Guthanahalli		788.08	27	27	213	114	99	56	21	55	47	43	35
31.	**Koralikoppa**		2311.22	138	138	1038	510	528	240	110	235	09	192	03
32.	Teppagodu		344.01	40	40	267	143	124	74	22	87	12	70	01
33.	Laviggere		844.35	68	68	440	217	223	105	53	102	30	76	01
34.	Malla		671.42	80	80	538	274	264	129	63	132	14	115	01
35.	Neechadi		506.07	105	105	714	352	362	219	162	184	105	102	04
36.	**Kelaginamane**		447.82	54	54	270	147	123	74	27	91	28	42	06
37.	Shiraguppe		717.50	70	70	436	223	213	172	112	119	40	102	18
38.	Nallagodu		375.16	23	37	214	104	110	68	42	60	23	36	04
39.	Brahmana Manchale		294.32	134	134	705	373	332	156	93	198	114	56	28
40.	Nadamanchale		550.19	91	93	509	256	253	135	87	120	66	35	28

N : Negligible

CENSUS ABSTRACT

TALUK : SAGAR

MAIN WORKERS												
Agricultural Labourers (II)		Household Industry Manufacturing Processing Servicing and Repairs (V) (a)		Other Workers (III, IV, V b) & VI to IX		Marginal Workers		Non-Workers			Name of Village/Town Name or No. of Ward/ Division/Mohalla etc..	L C No
M	F	M	F	M	F	M	F	M	F			
15	16	17	18	19	20	21	22	23	24		2	1
6913	**4954**	**1038**	**231**	**16896**	**2390**	**609**	**2489**	**38763**	**63281**	**T**	**SAGAR TALUK**	
6430	**4731**	**478**	**133**	**6060**	**997**	**375**	**2145**	**24470**	**40464**	**R**		
483	**223**	**560**	**98**	**10836**	**1393**	**234**	**344**	**14293**	**22817**	**U**	**RURAL**	
		Fully incorporated in Sagara Town									Sagar Kotwal Katte	1.
		UN- INHABITED									Jambagar	2.
		UN- INHABITED									Sannamane	3.
		UN- INHABITED									Mangalabeesu	4.
05	04	–	–	04	01	–	–	09	13		Mankodu	5.
		UN- INHABITED									Analekoppa	6.
09	14	05	–	12	–	–	–	225	306		Sirivala	7.
22	18	–	–	02	01	–	–	38	66		Sangala	8.
144	107	11	02	158	06	–	02	453	672		Keladi	9.
04	04	–	–	20	01	–	–	170	306		Adaranthe	10.
63	63	07	01	71	07	–	02	235	345		Masuru	11.
66	50	01	–	106	22	02	02	389	729		Chicknellur	12.
52	24	14	–	64	13	02	13	144	312		Beluru	13.
57	59	02	01	92	24	–	–	210	346		Malve	14.
–	–	–	–	18	02	–	–	10	32		Sulagodu	15.
13	14	–	–	85	13	06	19	105	158		Eli	16.
01	–	–	–	11	03	–	–	259	463		Bhimaneri	17.
32	99	–	–	71	23	–	–	129	213		Madasur	18.
20	14	–	–	06	–	–	–	132	160		Marasa	19.
24	23	–	–	03	01	–	–	40	64		Balagodu	20.
22	10	01	–	44	10	–	–	34	111		Kerodi	21.
27	22	07	–	29	03	–	–	100	199		Padavagodu	22.
07	–	04	01	37	–	–	–	83	181		Marur	23.
44	51	03	02	104	13	01	–	252	419		Nadakalsi	24.
181	167	–	–	23	09	–	03	220	293		Bilisiri	25.
01	01	–	–	–	02	–	–	01	08		Halavagodu	26.
03	02	03	01	08	01	06	62	85	107		Jamban	27.
02	02	–	–	07	–	–	28	51	73		Mulakere	28.
18	61	02	–	11	02	–	–	118	111		Barur	29.
11	12	–	–	01	–	–	–	59	52		Guthanahalli	30.
32	05	–	–	11	01	46	130	229	389		Koralikoppa	31.
11	11	–	–	06	–	–	–	56	112		Teppagodu	32.
18	12	02	02	06	15	–	–	115	193		Laviggere	33.
14	13	–	–	03	–	–	–	142	250		Malla	34.
36	99	–	–	46	02	02	01	166	256		Neechadi	35.
35	22	–	–	14	–	–	06	56	89		Kelaginamane	36.
05	22	–	–	12	–	–	36	104	137		Shiraguppe	37.
02	01	–	–	22	18	–	08	44	79		Naragodu	38.
77	71	01	02	64	13	–	04	175	214		Brahmana Manchale	39.
25	31	01	–	59	07	05	02	131	185		Nadamanchale	40.

URBAN/VILLAGE PRIMARY

TALUK : SAGAR

L.C. No.	Name of Village/Town Name or No. of Ward/ Division/Mohalla etc.	Area of Village in Hectares and of Town/Ward in Km²	No. of Occupied residential Houses	No. of House holds	Total Population (including Institutional & Houseless Population)			Literates		MAIN WORKERS			
										Total Main Workers (I-IX)		Cultivators (I)	
					P	M	F	M	F	M	F	M	F
1	2	3	4	5	6	7	8	9	10	11	12	13	14
41.	Balegundi	153.28	56	56	400	202	198	141	83	91	75	62	03
42.	Ulluru	612.16	77	77	409	208	201	142	113	122	21	56	03
43.	Hakkarekoppa	234.65	23	23	187	93	94	53	30	60	26	51	20
44.	Brahmana Chitratte	153.09	35	35	202	101	101	47	34	61	30	30	05
45.	Hotalasara	224.39	16	16	101	50	51	21	11	34	14	24	07
46.	Puradasara	128.38	02	02	08	05	03	03	03	03	–	03	–
47.	Banadakoppa	215.52	23	23	121	59	62	35	21	38	05	27	03
48.	Harogoppa	59.00	04	04	20	11	09	09	06	07	01	06	–
49.	Yelavarasi	233.42	33	33	225	122	103	43	19	61	02	54	02
50.	Balasagodu	496.28	47	47	304	161	143	96	73	84	07	62	02
51.	Yelagalale	856.95	103	103	603	309	294	171	103	164	57	91	26
52.	Kamblikoppa	206.53	52	52	331	179	152	89	20	92	53	65	43
53.	Anandapuram	34.22	314	314	1921	1064	857	744	402	469	89	74	–
54.	Yedehalli	1139.81	185	185	1015	501	514	227	189	255	125	116	13
55.	Iruvakki	576.29	42	42	285	150	135	57	34	83	42	60	22
56.	Yebbodi	350.48	39	39	248	117	131	59	45	71	35	53	21
57.	Tavarehalli	430.76	45	45	355	187	168	73	21	96	12	56	02
58.	Adur	598.04	75	75	561	296	265	100	25	158	46	69	–
59.	Saragunda	358.85	24	24	170	91	79	49	32	51	29	32	11
60.	Gantinakoppa	499.35	48	48	292	150	142	82	48	79	48	52	11
61.	Tumarikoppa	111.31	03	03	41	22	19	16	12	10	03	09	–
62.	Ballibylu	579.21	61	61	472	237	235	124	54	147	95	95	57
63.	Hosagunda	522.85	52	52	316	163	153	84	43	100	42	49	15
64.	Madarasanakoppa	193.18	19	19	148	83	65	38	23	45	29	33	20
65.	Jambekoppa	336.43	23	23	169	85	84	29	24	43	01	37	01
66.	Nandithale	333.78	42	42	253	126	127	78	69	74	02	62	–
67.	Kanumane	93.24	15	15	87	43	44	34	34	19	–	06	–
68.	Hiremane	108.91	06	06	34	20	14	15	06	13	–	11	–
69.	Honnesara	359.38	142	142	736	370	366	220	189	216	22	17	–
70.	Heggodu	210.04	88	88	466	231	235	120	84	145	74	24	04
71.	Mundigesar	307.04	40	40	230	122	108	69	46	69	24	16	–
72.	Bilagodi	454.99	59	59	392	192	200	114	56	109	33	90	27
73.	Geejaga	367.65	15	15	88	47	41	31	20	21	08	09	04
74.	Hebbaraige	472.88	59	59	353	178	175	82	53	104	62	59	11
75.	Heggattu	235.33	19	19	128	60	68	30	10	34	25	12	–
76.	Hythuru	246.03	32	32	233	125	108	69	33	58	25	43	–
77.	Athavadi	690.13	80	80	553	278	275	127	58	155	46	102	28
78.	Channaginathota	184.20	34	34	182	96	86	70	38	46	04	12	01
79.	Mavinasara	752.21	74	74	481	239	242	147	119	133	93	68	62
80.	Shedthikere	180.78	48	48	255	129	126	88	72	79	33	08	03
81.	Kerekoppa	527.47	154	154	863	416	447	280	231	210	78	57	19
82.	Henagere	361.75	45	45	298	166	132	96	28	89	46	35	–
83.	Mathikoppa	389.79	32	32	194	95	99	55	38	53	29	11	01
84.	Bhimanakone	238.11	86	86	495	258	237	144	88	138	32	18	–
85.	Malali	467.16	31	31	206	105	101	47	26	57	24	38	03

CENSUS ABSTRACT

TALUK : SAGAR

MAIN WORKERS											
Agricultural Labourers (II)		Household Industry Manufacturing Processing Servicing and Repairs (V) (a)		Other Workers (III,IV,V b) & VI to IX		Marginal Workers		Non-Workers		Name of Village/Town Name or No. of Ward/ Division/Mohalla etc.,	L.C No.
M	F	M	F	M	F	M	F	M	F		
15	16	17	18	19	20	21	22	23	24	2	1
14	72	–	–	15	–	–	02	111	121	Balegundi	41.
30	16	05	–	31	02	–	05	86	175	Ulluru	42.
06	06	–	–	03	–	–	–	33	68	Hakkarekoppa	43.
31	25	–	–	–	–	–	–	40	71	Brahmana Chitratte	44.
10	07	–	–	–	–	–	–	16	37	Hotalasara	45.
–	–	–	–	–	–	–	–	02	03	Puradasara	46.
11	02	–	–	–	–	–	–	21	57	Banadakoppa	47.
01	01	–	–	–	–	–	–	04	08	Harogoppa	48.
06	–	–	–	01	–	–	–	61	101	Yalavarasi	49.
16	05	–	–	06	–	–	02	77	134	Balasagodu	50.
44	30	–	–	29	01	–	–	145	237	Yelagalale	51.
10	10	–	–	17	–	–	10	87	89	Kamblikoppa	52.
98	41	13	–	284	48	01	–	594	768	Anandapuram	53.
49	78	08	09	82	25	10	26	236	363	Yedehalli	54.
19	17	04	03	–	–	–	–	67	93	Iruvakki	55.
18	10	–	–	–	04	–	–	46	96	Yebbodi	56.
23	05	–	–	17	05	–	–	91	156	Tavarehalli	57.
89	46	–	–	–	–	–	–	138	219	Adur	58.
19	18	–	–	–	–	–	–	40	50	Saragunda	59.
24	35	–	–	03	02	–	–	71	94	Gantinakoppa	60.
01	03	–	–	–	–	–	–	12	16	Tumarikoppa	61.
50	38	–	–	02	–	–	04	90	136	Ballibylu	62.
47	27	–	–	04	–	–	–	63	111	Hosagunda	63.
11	09	–	–	01	–	–	–	38	36	Madarasanakoppa	64.
06	–	–	–	–	–	–	–	42	83	Jambekoppa	65.
12	–	–	–	–	02	–	–	52	125	Nandithale	66.
07	–	–	–	06	–	–	–	24	44	Kanumane	67.
–	–	–	–	02	–	–	–	07	14	Hiremane	68.
110	16	02	–	87	06	–	–	154	344	Honnesara	69.
62	67	–	–	59	03	–	01	86	160	Heggodu	70.
42	23	–	01	11	–	–	–	53	84	Mundigesar	71.
11	02	03	04	05	–	05	60	78	107	Bilagodi	72.
10	04	–	–	02	–	01	12	25	21	Geejaga	73.
42	51	–	–	03	–	–	03	74	110	Hebbaraige	74.
22	25	–	–	–	–	–	–	26	43	Heggattu	75.
13	23	–	–	02	02	–	–	67	83	Hythuru	76.
43	18	–	–	10	–	02	69	121	160	Athavadi	77.
12	02	–	–	22	01	02	22	48	60	Channaginathota	78.
19	14	–	–	46	17	–	–	106	149	Mavinasara	79.
06	08	–	–	65	22	–	03	50	90	Shedthikere	80.
22	17	02	01	129	41	01	–	205	369	Kerekoppa	81.
51	46	–	–	03	–	–	–	77	86	Henagere	82.
32	28	–	–	10	–	–	–	42	70	Mathikoppa	83.
42	23	05	–	73	09	01	–	119	205	Bhimanakone	84.
17	20	–	–	02	01	–	–	48	77	Malali	85.

URBAN/VILLAGE PRIMARY

TALUK : SAGAR

T.C No	Name of Village/Town Name or No. of Ward/ Division/Mohalla etc.,	Area of Village in Hectares and of Town/Ward in Km²	No. of Occupied residential Houses	No. of House holds	Total Population (including Institutional & Houseless Population)			Literates		MAIN WORKERS: Total Main Workers (I-IX)		MAIN WORKERS: Cultivators (I)	
					P	M	F	M	F	M	F	M	F
1	2	3	4	5	6	7	8	9	10	11	12	13	14
86.	Hongodu	42.02	03	03	22	11	11	09	10	02	–	02	–
87.	Kasapadi	421.89	40	40	225	118	107	57	33	62	30	29	08
88.	Nedaravalli	522.92	41	41	244	117	127	55	32	67	33	52	15
89.	Chipli	147.04	09	09	74	38	36	26	17	23	–	19	–
90.	Iyginbailu	524.12	53	53	335	178	157	86	41	88	06	73	04
91.	Hosur	561.72	96	96	675	330	345	149	84	166	62	51	03
92.	Mumbalu	900.16	56	56	364	191	173	96	54	99	51	52	09
93.	Channnasettikoppa	1334.81	91	91	626	325	301	119	49	170	150	138	115
94.	Byadarakoppa	327.86	24	24	147	81	66	24	06	42	22	27	09
95.	Chikkabilagunji	374.31	47	47	285	142	143	51	27	87	64	52	24
96.	*Hirebilagunji*	524.12	111	111	627	311	316	157	81	168	145	102	89
97.	Thagarthi	974.22	353	353	2038	993	1045	531	356	554	309	331	215
98.	Thagarthi Swasthi	20.84				UN- INHABITED							
99.	Thagarthi Sarkari	13.65				UN- INHA BITED							
100.	Kotekoppa	477.23	42	42	275	142	133	67	45	68	42	58	24
101.	Sampalli	277.76	15	15	100	54	46	29	07	25	19	23	18
102.	Kudigere	985.45	62	62	384	195	189	107	68	98	49	72	04
103.	Belandur	1628.07	95	95	698	359	339	139	62	191	133	166	109
104.	Nadavalli	1145.24	66	66	409	214	195	67	14	114	55	58	–
105.	Byrapura	1911.21	128	128	865	436	429	266	107	231	191	192	164
106.	Gowthampura	1467.10	193	193	1306	677	629	338	171	361	198	204	121
107.	Gowza Sarkari	145.98				UN- INHABITED							
108.	Narasipura	467.97	80	80	629	306	323	198	139	165	115	95	–
109.	Gowza Swasti	15.66				UN-INHABITED							
110.	Dhanandur	237.65	08	08	75	42	33	27	08	16	–	12	–
111.	Hireharaka	1892.51	105	105	921	461	460	171	52	270	77	134	–
112.	Kannur Sarakari	414.92				UN- INHABITED							
113.	Kannur Inam	364.35	150	150	1176	589	587	311	173	310	77	228	56
114.	Malanduru	946.50	306	308	1796	937	859	584	400	429	90	85	05
115.	Khyra	247.92	42	42	326	159	167	102	55	92	54	59	12
116.	Tangalavadi	392.95	30	30	260	126	134	72	32	67	01	53	–
117.	Gilalagundi	778.95	83	83	560	281	279	169	106	162	01	103	–
118.	Kerehithalu	490.39	44	44	242	122	120	61	45	72	04	62	–
119	Lakkavalli	472.47	73	73	457	229	228	123	59	151	11	133	01
120.	Achapura	593.17	185	185	1139	583	556	354	250	326	96	130	06
121.	Avinahalli	1701.91	223	223	1386	703	683	372	242	371	98	208	13
122.	Kuruvari	58.28	22	22	163	81	82	42	18	41	08	36	02
123.	Gulehalli	574.04	54	54	344	178	166	100	61	99	31	70	10
124.	Genasinakuni	542.55	103	104	541	279	262	147	95	150	64	43	03
125.	Kaptemane	197.25	14	14	112	54	58	37	27	29	07	18	–
126.	Induvalli	564.38	06	06	46	20	26	10	11	12	08	02	–
127.	Sathalalu	672.93	40	40	334	181	153	80	57	102	22	56	–
128.	Godekoppa	337.87	32	32	212	91	121	44	33	50	20	34	–
129.	Ginivara	316.87	31	31	224	112	112	44	31	42	–	30	–
130.	Kabbanadakoppa	343.83	33	33	187	99	88	35	16	39	–	31	–

CENSUS ABSTRACT

TALUK : SAGAR

MAIN WORKERS											
Agricultural Labourers (II)		Household Industry Manufacturing Processing Servicing and Repairs (V) (a)		Other Workers (III,IV,V (b) & VI to IX		Marginal Workers		Non-Workers		Name of Village/Town Name or No. of Ward/ Division/Mohalla etc.,	L C No.
M	F	M	F	M	F	M	F	M	F		
15	16	17	18	19	20	21	22	23	24	2	1
–	–	–	–	–	–	–	–	09	11	Hongodu	86.
29	22	–	–	03	–	–	–	56	77	Kasapadi	87.
14	18	–	–	01	–	–	–	50	94	Nedaravalli	88.
04	–	–	–	–	–	–	–	15	36	Chipli	89.
11	02	–	–	04	–	–	–	90	151	Iyginabailu	90.
99	56	04	–	12	03	–	01	164	282	Hosur	91.
45	40	–	–	02	02	–	01	92	121	Mumbalu	92.
21	30	04	04	07	01	01	–	154	151	Channasettikoppa	93.
09	08	06	05	–	–	–	10	39	34	Byadarakoppa	94.
29	40	–	–	06	–	–	–	55	79	Chikkabilagunji	95.
55	56	–	–	11	–	–	–	143	171	Hirebilagunji	96.
75	58	54	19	94	17	–	–	439	736	Thagarthi	97
		UN-INHABITED								Thagarthi Swasthi	98.
		UN-INHABITED								Thagarthi Sarkari	99.
09	18	01	–	–	–	–	–	74	91	Kotekoppa	100.
02	01	–	–	–	–	–	–	29	27	Sampalli	101.
24	45	–	–	02	–	–	–	97	140	Kudigere	102.
21	24	02	–	02	–	–	–	168	206	Belandur	103.
56	55	–	–	–	–	–	–	100	140	Nadavalli	104.
24	27	01	–	14	–	–	–	205	238	Byrapura	105.
82	66	20	01	55	10	–	–	316	431	Gowthampura	106.
		UN-INHABITED								Gowza Sarkari	107.
64	113	01	02	05	–	–	–	141	208	Narasipura	108.
		UN-INHABITED								Gowza Swasti	109.
04	–	–	–	–	–	–	–	26	33	Dhanadur	110.
134	77	01	–	01	–	–	–	191	383	Hireharaka	111.
		UN-INHABITED								Kannur Sarakari	112.
55	20	09	–	18	01	–	18	279	492	Kannur Inam	113.
69	51	21	03	254	31	33	36	475	733	Malanduru	114.
32	42	–	–	01	–	01	15	66	98	Khyra	115.
09	–	02	–	03	01	02	–	57	133	Tangalavadi	116.
42	–	–	–	17	01	–	03	119	275	Gilalagundi	117.
09	04	–	–	01	–	–	–	50	116	Kerehithalu	118.
14	10	–	–	04	–	–	02	78	215	Lakkavalli	119.
168	83	03	01	25	06	–	–	257	460	Achapura	120.
109	76	08	03	46	06	–	–	332	585	Avinahalli	121.
05	06	–	–	–	–	–	–	40	74	Kuruvari	122.
25	21	01	–	03	–	–	–	79	135	Gulehalli	123.
67	54	07	–	33	07	–	–	129	198	Genasinakuni	124.
08	07	–	–	03	–	–	–	25	51	Kaptemane	125.
09	08	–	–	01	–	–	–	08	18	Induvalli	126.
45	22	–	–	01	–	–	01	79	130	Sathalalu	127.
16	20	–	–	–	–	–	–	41	101	Godekoppa	128.
11	–	01	–	–	–	–	–	70	112	Ginivara	129.
05	–	01	–	02	–	02	–	53	88	Kabbanadakoppa	130.

URBAN/VILLAGE PRIMARY

TALUK : SAGAR

L.C. No.	Name of Village/Town Name or No. of Ward/ Division/Mohalla etc.,	Area of Village in Hectares and of Town/Ward in Km²	No. of Occupied residential Houses	No. of House holds	Total Population (including Institutional & Houseless Population)			Literates		MAIN WORKERS			
										Total Main Workers (I-IX)		Cultivators (I)	
					P	M	F	M	F	M	F	M	F
1	2	3	4	5	6	7	8	9	10	11	12	13	14
131.	Kanike	238.02	21	21	142	78	64	21	10	42	–	22	–
132.	Kolur	1181.19	35	35	237	124	113	73	44	57	04	39	–
133.	Besur	1291.39	91	91	647	318	329	80	50	176	132	82	69
134.	Seethur	817.42	10	10	62	34	28	06	02	20	12	07	04
135.	Hebbase	720.37	06	06	40	23	17	04	03	11	07	08	05
136.	Kippadi	474.76	12	12	64	29	35	08	08	19	11	12	–
137.	Kagarasu	1053.77	01	01	07	04	03	03	02	01	01	–	–
138.	Ambargodlu	412.94	31	31	149	72	77	29	26	43	20	12	03
139.	Hedatari	358.51	17	17	68	38	30	17	08	24	03	12	03
140.	Devasa	444.46	08	08	54	29	25	05	02	24	14	05	–
141.	Maradavalli	394.77	78	78	462	233	229	148	121	151	64	41	12
142.	Kesavinamane	26.05	04	04	15	08	07	07	06	05	–	05	–
143.	Hulakodu	370.58	16	16	87	44	43	26	28	26	13	18	07
144.	Benakatavalli	583.20	74	74	439	229	210	147	81	146	24	56	10
145.	Nadavaddalli	597.99	25	25	223	112	111	28	25	66	04	64	04
146.	Chikkamattur	1341.19	61	61	395	201	194	109	27	123	22	115	–
147.	Mattikoppa	763.85	44	44	272	138	134	68	29	82	20	65	–
148.	Hunalamadike	57.42	05	05	32	18	14	06	04	12	03	06	–
149.	Brahman Bedui	337.65	40	40	289	150	139	117	87	91	01	64	–
150.	Udri	228.59	23	23	153	89	64	78	43	45	01	40	–
151.	Yebagigalemane	417.42	90	90	543	274	269	199	141	139	60	52	19
152.	Kallamane	338.57	83	83	469	240	229	171	131	141	55	25	02
153.	Neerkodu	39.28	01	01	06	03	03	02	01	02	–	02	–
154.	Aralikoppa	327.84	48	48	285	143	142	78	51	73	54	20	08
155.	Koppalagadde	50.71				UN-	INHABITED						
156.	Lingadahalli	390.23	88	88	485	250	235	140	105	139	58	03	–
157.	Thirtha	126.81	38	38	252	117	135	78	73	55	26	09	–
158.	Haleikkeri	325.35	66	66	381	204	177	149	97	131	22	66	12
159.	Hosur	547.63	101	101	640	339	301	162	90	165	24	34	01
160.	Tumari	462.25	93	93	456	224	232	142	106	136	15	24	–
161.	Brahmana Keppige	406.78	84	84	495	256	239	155	104	131	29	30	–
162.	Nadakeppige	269.91	05	05	42	26	16	14	04	10	–	05	–
163.	Kiruvase	1504.88	14	14	87	42	45	23	08	26	04	16	–
164.	Chimale	1459.76	46	46	334	180	154	88	42	101	60	62	26
165.	Baruve	241.46	50	50	270	131	139	90	71	77	23	03	–
166.	Talagodu	231.92	15	15	92	50	42	29	22	29	12	06	03
167.	Maluru	2730.72	131	131	982	502	480	216	80	276	23	224	02
168.	Sankanna Shanubhogue	799.20	75	75	423	207	216	122	89	141	–	94	–
169.	Valur	1035.03	20	20	133	75	58	19	08	44	02	08	02
170.	Marati	2100.86	98	98	577	309	268	94	41	155	14	135	14
171.	Adagalale	960.35	56	56	391	197	194	95	46	121	02	99	–
172.	Kudururu	3638.83	223	223	1480	773	707	355	155	424	08	314	–
173.	Honagallu	1138.02	73	73	434	229	205	111	45	156	07	110	–
174.	Bobbige	2105.05	78	78	514	255	259	133	63	145	01	130	–
175.	Kodanavalli	2448.55	107	107	679	361	318	154	52	226	01	156	–

CENSUS ABSTRACT

TALUK : SAGAR

MAIN WORKERS											
Agricultural Labourers (II)		Household Industry Manufacturing Processing Servicing and Repairs (V) (a)		Other Workers (III,IV,V b) & VI to IX		Marginal Workers		Non-Workers		Name of Village/Town Name or No. of Ward/ Division/Mohalla etc.	L C No.
M	F	M	F	M	F	M	F	M	F		
15	16	17	18	19	20	21	22	23	24	2	1
07	–	13	–	–	–	–	–	36	64	Kanike	131.
12	–	01	01	05	03	01	–	66	109	Kolur	132.
65	54	02	01	27	08	–	01	142	196	Besur	133.
07	06	06	02	–	–	–	02	14	14	Seethur	134.
03	02	–	–	–	–	–	–	12	10	Hebbase	135.
07	11	–	–	–	–	–	–	10	24	Kippadi	136.
01	01	–	–	–	–	–	–	03	02	Kagarasu	137.
22	17	–	–	09	–	–	–	29	57	Ambargodlu	138.
05	–	–	–	07	–	–	–	14	27	Hedd[illegible]i	139.
19	14	–	–	–	–	–	–	05	11	D[illegible]a	140.
16	13	01	01	93	38	–	–	82	165	Maradavalli	141.
–	–	–	–	–	–	–	–	03	07	Kesavinamane	142.
–	–	–	01	08	05	–	–	18	30	Hulakodu	143.
02	–	04	–	84	14	–	–	83	186	Benakatavalli	144.
01	–	–	–	01	–	–	–	46	107	Nadavaddalli	145.
08	22	–	–	–	–	–	–	78	172	Chikkamattur	146.
17	20	–	–	–	–	–	–	56	114	Mattikoppa	147.
06	03	–	–	–	–	–	–	06	11	Hunalamadike	148.
02	–	–	–	25	01	–	–	59	138	Brahman Bedur	149.
–	–	–	–	05	01	–	–	44	63	Udri	150.
09	06	03	–	75	35	01	01	134	208	Yebagigalemane	151.
83	52	–	–	33	01	08	–	91	174	Kallamane	152.
–	–	–	–	–	–	–	–	01	03	Neerkodu	153.
–	–	–	–	53	46	–	–	70	88	Aralikoppa	154.
		UN-INHABITED								Koppalagadde	155.
–	01	–	–	136	57	–	–	111	177	Lingadahalli	156.
05	10	–	–	41	16	–	18	62	91	Thirtha	157.
–	–	01	–	64	10	–	01	73	154	Haleikkeri	158.
51	16	01	–	79	07	02	37	172	240	Hosur	159.
52	13	–	–	60	02	–	–	88	217	Tumari	160.
55	29	–	–	46	–	02	01	123	209	Brahmana Keppige	161.
04	–	–	–	01	–	–	–	16	16	Nadakeppige	162.
08	–	–	03	02	01	–	02	16	39	Kiruvase	163.
36	34	–	–	03	–	04	12	75	82	Chimale	164.
29	20	–	–	45	03	01	06	53	110	Baruve	165.
13	05	–	–	10	04	–	01	21	29	Talagodu	166.
44	21	–	–	08	–	–	–	226	457	Maluru	167.
46	–	–	–	01	–	02	81	64	135	Sankanna Shanubhogue	168.
34	–	–	–	02	–	03	26	28	30	Valur	169.
07	–	–	–	13	–	43	92	111	162	Marati	170.
08	01	–	–	14	01	–	06	76	186	Adagalale	171.
75	03	03	–	32	05	01	117	348	582	Kudururu	172.
40	07	–	–	06	–	–	01	73	197	Honagallu	173.
12	01	–	–	03	–	18	61	92	197	Bobbige	174.
41	–	–	–	29	01	02	02	133	315	Kodanavalli	175.

URBAN/VILLAGE PRIMARY

Taluk : SAGAR

L.C. No.	Name of Village/Town Name or No. of Ward/ Division/Mohalla etc.,	Area of Village in Hectares and of Town/Ward in Km²	No. of Occupied residential Houses	No. of House holds	Total Population (including Institutional & Houseless Population)			Literates		MAIN WORKERS			
										Total Main Workers (I-IX)		Cultivators (I)	
					P	M	F	M	F	M	F	M	F
1	2	3	4	5	6	7	8	9	10	11	12	13	14
176.	Karani	3550.44	47	47	412	212	200	64	14	128	–	115	–
177.	Kattinakaru	4891.87	103	103	681	344	337	137	47	191	24	158	10
178.	Channagonda	6391.49	137	137	861	430	431	129	69	240	19	195	06
179.	Kaluru	1128.17	70	70	470	237	233	87	32	146	73	129	65
180.	Chandaravalli	729.18	40	40	258	137	121	68	40	78	11	31	02
181.	Valagere	2675.46	77	77	431	225	206	94	54	157	104	84	57
182.	Hosahalli	241.89	23	23	151	76	75	50	48	45	11	–	–
183.	Kalasavalli	521.34	27	27	185	98	87	65	45	61	11	01	–
184.	Avade	1063.46	11	11	57	24	33	09	03	11	10	–	–
185.	Araballi	326.18	23	23	146	71	75	58	49	44	15	–	–
186.	Kargal	20.34				UN-INHABITED							
187.	Bilagallur	66.93				UN- INHABITED							
188.	Karuthota	124.78	09	09	61	30	31	15	10	11	01	07	01
189.	Iduvani	756.83	66	66	422	224	198	116	79	86	04	61	02
190.	Heravale	211.13	29	29	158	76	82	49	49	44	02	30	01
191.	Honnemaradu	753.05	39	39	179	87	92	51	33	39	06	26	03
192.	Baligere	581.63	17	17	102	59	43	22	06	30	–	23	–
193.	Nithalihalethota	630.19	27	27	167	96	71	51	27	55	17	34	–
194.	Kopparige	359.93	14	14	95	48	47	27	21	28	10	15	01
195.	Banumane	626.11	52	52	293	156	137	92	68	102	31	42	–
196.	Linganamakki	27.46				UN-INHABITED							
197.	Karumane	225.40	02	02	16	08	08	07	06	06	–	06	–
198.	Aralagodu	401.30	36	36	230	117	113	71	66	73	01	68	–
199.	Muppane	2099.47	32	32	177	100	77	39	19	58	–	45	–
200.	Banukuli	2250.59	65	65	380	183	197	92	60	91	08	69	03
201.	Gudihithalu	1520.97	24	24	140	62	78	29	32	39	–	39	–
202.	Balige	2355.36	45	45	264	132	132	11	08	69	06	62	01
203.	Belahari (Nelahari)	1111.84	23	23	116	56	60	16	07	29	10	28	09
204.	Nagavalli	2032.88	109	109	597	317	280	43	27	169	81	129	58
205.	Uralagallu	3194.56	14	14	67	37	30	18	06	28	–	25	–
206.	Kanuru	1702.84	36	36	236	119	117	42	05	76	09	55	–
207.	Kanapagaru	3056.32	93	93	613	295	318	138	76	172	79	140	31
208.	Aravadi	163.77	11	11	63	38	25	14	01	21	01	16	–
209.	Mandavalli	875.23	79	79	425	207	218	109	85	107	35	45	–
210.	Bidarur	64.50	18	18	110	54	56	35	25	30	01	22	–
211.	Brahmana Ilakallale	1063.36	46	46	300	143	157	50	45	82	31	33	–
212.	Talakalale	4261.96	55	55	293	144	149	33	18	72	43	38	12
213.	Talaguppa	751.03	628	628	3419	1776	1643	1192	806	896	222	212	104
214.	Marthur	564.49	186	186	1101	549	552	319	130	299	51	193	36
215.	Kanle	2417.83	527	531	3371	1709	1662	870	407	876	162	642	106
216.	Sydur	2120.03	322	323	1949	957	992	422	133	581	79	501	44
217.	Tadagalale	1620.24	219	219	1314	665	649	272	141	372	89	256	61
218.	Suntikoppa	1752.32	337	337	1987	1007	980	376	103	609	373	560	351
219.	Hirenellur	1740.95	377	378	2249	1137	1112	399	116	677	353	444	207
220.	Baradavalli	770.61	143	143	1056	546	510	336	117	328	173	286	155

CENSUS ABSTRACT

TALUK : SAGAR

MAIN WORKERS											
Agricultural Labourers (II)		Household Industry Manufacturing Processing Servicing and Repairs (V) (a)		Other Workers (III,IV,V b) & VI to IX		Marginal Workers		Non-Workers		Name of Village/Town Name or No. of Ward/ Division/Mohalla etc.,	L.C No.
M	F	M	F	M	F	M	F	M	F		
15	16	17	18	19	20	21	22	23	24	2	1
11	–	–	–	02	–	01	–	83	200	Karani	176.
30	14	–	–	03	–	01	24	152	289	Kattinakaru	177.
32	11	–	–	13	02	–	–	190	412	Channagonda	178.
17	08	–	–	–	–	–	01	91	159	Kaluru	179.
21	08	–	–	26	01	–	09	59	101	Chandaravalli	180.
46	44	–	–	27	03	–	–	68	102	Valagere	181.
23	11	–	–	22	–	–	07	31	57	Hosahalli	182.
35	09	–	–	25	02	–	–	37	76	Kalasavalli	183.
10	10	–	–	01	–	–	06	13	17	Avade	184.
20	15	–	–	24	–	–	–	27	60	Araballi	185.
UN-INHABITED										Kargal	186.
UN-INHABITED										Bilagallur	187.
04	–	–	–	–	–	–	–	19	30	Kanuthota	188.
22	01	–	–	03	01	–	–	138	194	Iduvani	189.
10	01	03	–	01	–	–	–	32	80	Heravale	190.
12	03	–	–	01	–	–	–	48	86	Honnemaradu	191.
07	–	–	–	–	–	–	–	29	43	Baligere	192.
17	16	–	–	04	01	–	–	41	54	Nithalihalethota	193.
12	09	–	–	01	–	–	–	20	37	Kopparige	194.
47	31	–	–	13	–	–	–	54	106	Banumane	195.
UN-INHABITED										Linganamakki	196.
–	–	–	–	–	–	–	–	02	08	Karumane	197.
05	01	–	–	–	–	–	–	44	112	Aralagodu	198.
13	–	–	–	–	–	–	–	42	77	Muppane	199.
14	03	–	–	08	02	–	–	92	189	Banukuli	200.
–	–	–	–	–	–	–	–	23	78	Gudihithalu	201.
06	05	–	–	01	–	–	–	63	126	Baligе	202.
01	01	–	–	–	–	–	–	27	50	Belahari (Nelahari)	203.
13	21	19	02	08	–	–	01	148	198	Nagavalli	204.
03	–	–	–	–	–	–	–	09	30	Uralagallu	205.
20	09	–	–	01	–	–	–	43	108	Kanuru	206.
31	48	–	–	01	–	–	–	123	229	Kanapagaru	207.
05	01	–	–	–	–	–	–	17	24	Aravadi	208.
31	32	04	–	27	03	–	–	100	183	Mandavalli	209.
03	–	–	–	05	01	–	–	24	55	Bidarur	210.
49	30	–	–	–	01	01	–	60	126	Brahmana Ilakallale	211.
26	25	07	06	01	–	09	–	63	106	Talakalale	212.
82	76	43	03	559	39	26	31	854	1390	Talaguppa	213.
13	12	08	01	85	02	15	130	235	371	Marthur	214.
61	31	05	01	168	24	32	307	801	1193	Kanle	215.
39	25	12	08	29	02	06	62	370	851	Sydur	216.
54	28	05	–	57	–	02	52	291	508	Tadagalale	217.
31	22	06	–	12	–	08	152	390	455	Suntikoppa	218.
155	108	30	28	48	10	–	10	460	749	Hirenellur	219.
27	18	–	–	15	–	–	–	218	337	Baradavalli	220.

URBAN/VILLAGE PRIMARY

TALUK : SAGAR

I C No	Name of Village/Town Name or No. of Ward/ Division/Mohalla etc.,	Area of Village in Hectares and of Town/Ward in Km²	No. of Occupied residential Houses	No. of House holds	Total Population (including Institutional & Houseless Population)			Literates		MAIN WORKERS			
										Total Main Workers (I-IX)		Cultivators (I)	
					P	M	F	M	F	M	F	M	F
1	2	3	4	5	6	7	8	9	10	11	12	13	14
221.	Shiruru	614.65	92	92	563	298	265	134	49	134	24	81	02
222.	Siravanthe	469.08	137	138	895	448	447	271	133	243	128	158	79
223.	Hosakoppa	237.90	115	115	744	397	347	227	82	199	53	145	49
224.	Kugve	614.84	163	164	1104	577	527	369	175	280	95	166	37
225.	Nadahallikai	56.35	05	05	27	15	12	06	02	08	04	05	01
226.	Settisara	183.32	43	43	303	164	139	106	57	92	22	31	02
227.	Khandika	490.09	127	127	765	395	370	273	212	179	72	40	–
228.	Dombe	420.34	32	32	198	105	93	63	45	56	06	33	05
229.	Kelaginagolgodu	214.50	33	33	181	95	86	60	29	54	02	15	01
230.	Hulegaru	451.12	103	103	559	290	269	224	168	188	45	49	07
231.	Sunkadevarakoppa	268.42	16	16	109	65	44	44	33	42	11	18	01
232.	Sasaravalli	574.07	95	95	500	239	261	175	147	149	40	79	08
233.	Arehada	285.42	70	70	334	173	161	148	101	111	37	06	–
234.	Kibbachalu	142.18	15	15	93	42	51	39	39	31	01	04	–
235.	Hunasuru	304.68	114	114	734	376	358	203	38	210	133	134	33
236.	Balegaru	55.85	70	70	453	232	221	114	37	125	01	111	–
237.	Hosahalli	407.18	127	127	629	315	314	206	157	180	68	12	04
238.	Bellanne	609.63	84	84	458	242	216	167	121	139	19	20	01
239.	Hiremane	950.84	136	136	761	417	344	284	179	228	75	87	07
240.	Talawata	510.76	106	106	595	289	306	195	166	168	14	05	–
241.	Mankalale	460.69	109	110	585	295	290	181	136	160	37	54	03
	URBAN												
17/VI	**Jog Falls (NAC)**	**57.46**	**3220**	**3230**	**16276**	**8628**	**7648**	**5222**	**3416**	**4059**	**757**	**313**	**35**
17/IX	**Sagar (M)**	**8.48**	**6197**	**6246**	**35648**	**18358**	**17290**	**13336**	**10312**	**8400**	**1020**	**266**	**28**
	Division No. 1	NA	1008	1019	5616	2916	2700	2222	1671	1313	218	116	08
	Division No. II	NA	1355	1377	7796	3964	3832	2789	2107	1830	196	53	04
	Division No. III	NA	1439	1442	7984	4180	3804	3337	2659	1919	242	62	06
	Division No. IV	NA	1260	1269	7372	3843	3529	2643	1972	1796	178	18	04
	Division No. V	NA	1135	1139	6880	3455	3425	2345	1903	1542	186	17	06

1.	Sagar.Kotwalkatte	136.39	Fully incorporated in Sagar Town.
5.	Mankodu	186.08	Fully incorporated in Sagar Town.
–	Chandramavina Koplu	38.96	Fully incorporated in Sagar Town.
–	Kulekaru	17.97	Fully incorporated in Jog Falls Town.
–	Mathiga	128.74	Fully submerged in Sharavathi Valley.
–	Shemige	306.52	Fully submerged in Sharavathi Valley.
–	Herebhaskar	315.42	Fully submerged in Sharavathi Valley.
–	Brahmanamadavu	159.87	Fully submerged in Sharavathi Valley.
–	Yelave	277.31	Fully submerged in Sharavathi Valley.
–	Illakodu	80.69	Fully submerged in Sharavathi Valley.
–	Brahmanagudigere	92.66	Fully submerged in Sharavathi Valley.
–	Angalakoppa	21.38	Fully submerged in Sharavathi Valley.
–	Keravadi	210.62	Fully submerged in Sharavathi Valley.
–	Brahmanamalla	245.44	Fully submerged in Sharavathi Valley.
–	Medaduru	68.19	Fully submerged in Sharavathi Valley.
–	Hareduru	20.99	Fully submerged in Sharavathi Valley.

CENSUS ABSTRACT

TALUK : SAGAR

MAIN WORKERS											
Agricultural Labourers (II)		Household Industry Manufacturing Processing Servicing and Repairs (V) (a)		Other Workers (III,IV,V b) & VI to IX		Marginal Workers		Non-Workers		Name of Village/Town Name or No. of Ward/ Division/Mohalla etc.,	L.C No.
M	F	M	F	M	F	M	F	M	F		
15	16	17	18	19	20	21	22	23	24	2	1
40	21	02	–	11	01	–	–	164	241	Shiruru	221.
35	43	14	–	36	06	17	24	188	295	Siravanthe	222.
–	01	05	–	49	03	–	–	198	294	Hosakoppa	223.
07	23	05	–	102	35	10	66	287	366	Kugve	224.
03	03	–	–	–	–	–	–	07	08	Nadahallikai	225.
42	20	07	–	12	–	–	–	72	117	Settisara	226.
70	66	03	01	66	05	03	03	213	295	Khandika	227.
12	01	–	–	11	–	–	01	49	86	Dombe	228.
18	01	–	–	21	–	–	10	41	74	Kelaginagolgodu	229.
43	30	–	06	96	02	–	–	102	224	Hulegaru	230.
21	09	–	–	03	01	–	–	23	33	Sunkadevarakoppa	231.
41	29	–	–	29	03	–	06	90	215	Sasaravalli	232.
10	08	05	–	90	29	–	–	62	124	Arehada	233.
02	–	–	–	25	01	–	–	11	50	Kibbachalu	234.
58	100	–	–	18	–	16	106	150	119	Hunasuru	235.
–	01	03	–	11	–	–	–	107	220	Balegaru	236.
27	17	–	–	141	47	–	06	135	240	Hosahalli	237.
41	17	02	–	76	01	07	–	96	197	Ballanne	238.
67	59	01	–	73	09	–	19	189	250	Hiremane	239.
141	09	–	–	22	05	01	10	120	282	Talawata	240.
42	28	01	–	63	06	–	10	135	243	Mankalale	241.
										URBAN	
240	**128**	**59**	**07**	**3446**	**587**	**109**	**44**	**4460**	**6847**	**Jog Falls (NAC)**	**17/VI**
243	**95**	**501**	**91**	**7390**	**806**	**125**	**300**	**9833**	**15970**	**Sagar (M)**	**17/IX**
69	49	31	08	1097	153	21	36	1582	2446	Division No. I	
49	24	84	33	1644	135	14	63	2120	3573	Division No. II	
18	02	163	13	1676	221	34	42	2227	3520	Division No. III	
68	17	166	30	1544	127	16	104	2031	3247	Division No. IV	
39	03	57	07	1429	170	40	55	1873	3184	Division No. V	

–	Harakere	383.72	Fully submerged in Sharavathi Valley.
–	Ittegasaru	91.77	Fully submerged in Sharavathi Valley.
–	Herasalige	491.30	Fully submerged in Sharavathi Valley.
–	Salagalale	831.70	Fully submerged in Sharavathi Valley.
–	Malali	716.38	Fully submerged in Sharavathi Valley.
–	Hamse	606.97	Fully submerged in Sharavathi Valley.
–	Henegere	1093.45	Fully submerged in Sharavathi Valley.
–	Sirigalale	1940.76	Fully submerged in Sharavathi Valley.
–	Hebbusu	1241.52	Fully submerged in Sharavathi Valley.
–	Harogoppa	316.35	Fully submerged in Sharavathi Valley.
–	Nada Ilakalale	503.31	A portion i.e. 161.37 hectares are included in Jog Falls Town, remaining 341.94 hectares is submerged in Sharavathi Valley.
–	Nadamadavu	738.37	Fully submerged in Sharavathi Valley.
–	Nadamalla	467.17	Fully submerged in Sharavathi Valley.
–	Hebbailu	354.93	A portion i.e. 97.53 hectares is included in Jog Fals NAC and the remaining, 257.40 hectares is submerged in Sharavati Valley.

SHIKARPUR TALUK

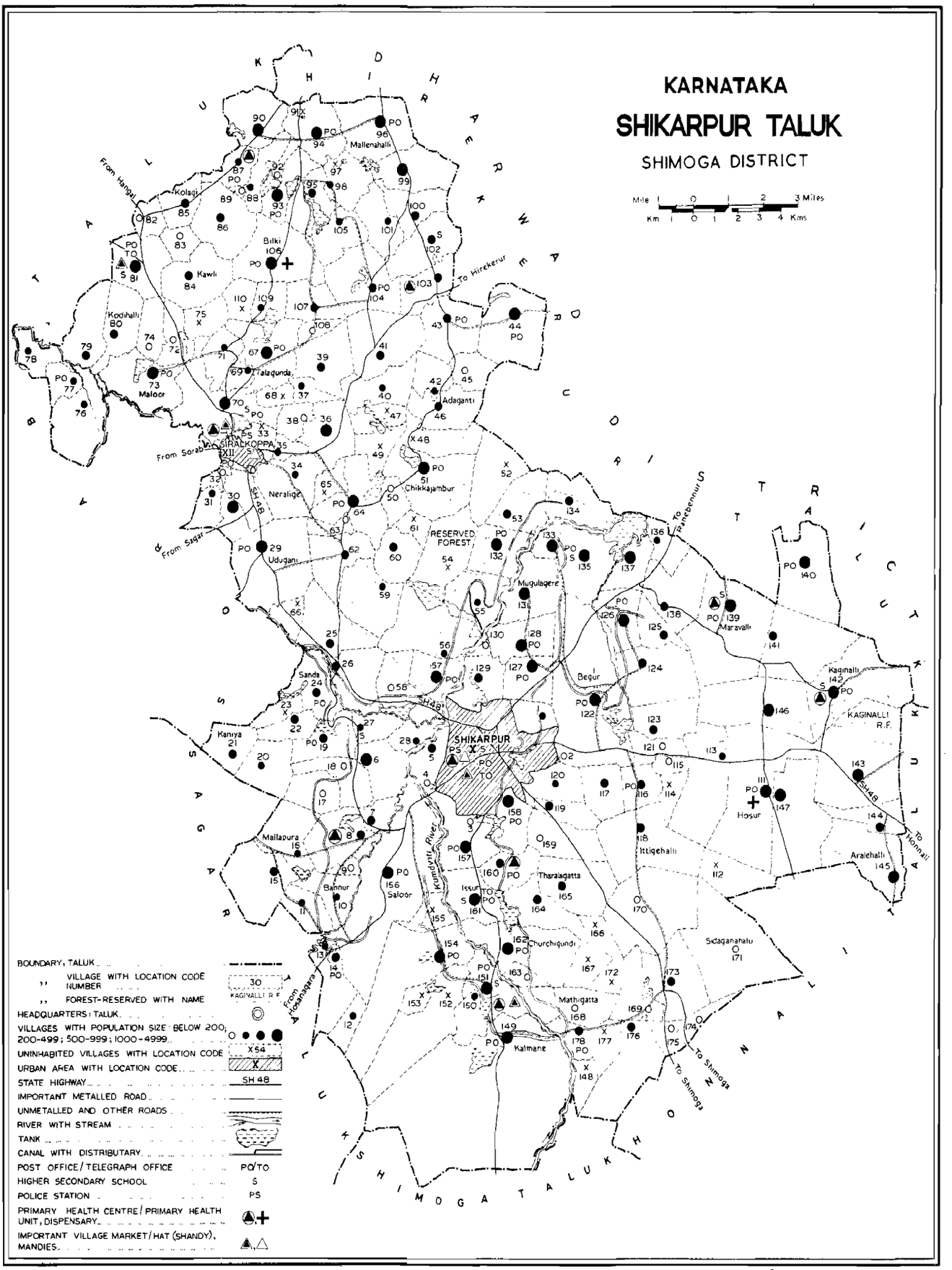

Based upon Survey of India map with the permission of the Surveyor General of India

© Government of India Copyright, 1986

ALPHABETICAL LIST OF VILLAGES

TALUK : SHIKARPUR

Sl. No.	Name of village	1981 Census L.C. No.	Population 1971	Population 1981
1	2	3	4	5
1.	Adaganti	46	747	725
2.	Ambarakoppa	57	1338	1779
3.	Ambligola	14	471	637
4.	Amtekoppa	19	781	906
5.	Anaginabylu	153	–	–
6.	Anjanapura	148	–	–
7.	Annapura	11	353	401
8.	Aralehalli	145	984	1203
9.	Arasinagere	154	1124	1356
10.	Athibylu	174	109	116
11.	Baganakatte	126	1049	1170
12.	Balekoppa	121	78	135
13.	Balur	143	888	1259
14.	Bandalike	92	–	4
15.	Bannur	10	482	472
16.	Basavanandihalli	39	464	569
17.	Basavapura	54	–	–
18.	Begur	122	3274	3809
19.	Belagavi	70	2442	2475
20.	Belavanthanakoppa (Belavanthakoppa)	35	272	392
21.	Bhadrapura	66	–	–
22.	Bhadrapura	158	942	1154
23.	Bhakthanakoppa	48	–	–
24.	Bhogi	60	372	546
25.	Bidarakoppa	42	184	259
26.	Bilki	106	1876	1999
27.	Bisalahalli (Bisalalli)	107	512	575
28.	Boghasamudra	49	–	–
29.	Channahalli (Channalli)	129	355	500
30.	Channapura	89	13	18
31.	Chikkajambur	51	1924	1826
32.	Chikkajogihalli	160	701	832
33.	Chikkoralahalli (Chikkakoralahalli)	177	–	–
34.	Chikkalavathi	20	284	486
35.	Chikkamagadi	90	987	1063
36.	Chowdanaikanakoppa	141	554	503
37.	Chunchinakoppa	7	378	538
38.	Churchigundi (Churchgundi)	162	1634	1728
39.	Dabbanabyrnahalli	124	679	898
40.	Dasanapura	63	105	115
41.	Devikoppa	72	142	186
42.	Dindadahalli	138	647	756
43.	Doddajogihalli	164	462	562
44.	Donangudde	108	56	43
45.	Doopadahalli	120	254	363
46.	Gabbur	4	–	12
47.	Gama	157	2690	3278
48.	Goddanakoppa	128	1162	1313
49.	Gogga	146	996	1104
50.	Guddadahosalli	76	358	343
51.	Guladahalli	140	970	1063
52.	Gungarakatte (Gungaragatte)	112	–	–
53.	Hakkli	38	–	4
54.	Haliyur	2	–	25
55.	Haraguvalli (Harugavalli)	22	610	684
56.	Harige	79	902	969
57.	Harigehalu	155	–	–
58.	Hariharapura (Hariharpura)	13	348	311
59.	Harnahalli	134	656	757
60.	Harogoppa	173	695	903
61.	Hirejambur	64	1299	1246
62.	Hirekoralahalli	176	499	640
63.	Hirikalavathi	17	40	132
64.	Hithla	151	2169	2371
65.	Honakanakoppa (Honnakanakoppa)	23	–	–
66.	Hosur	111	769	
67.	Hothanakatte	8	401	563
68.	Hulaginakatte (Huluginakatte)	113	193	249
69.	Huliginakoppa	41	651	737
70.	Hunsekatte	77	281	362
71.	Hunsekoppa	150	429	378
72.	Idikinahosakoppa (Idikinahoskoppa)	74	135	142
73.	Inam Agrahara Muchadi	94	941	1053
74.	Inam Muthalli	98	363	497
75.	Issur	161	3196	3734
76.	Ittigehalli	118	441	561
77.	Jakkanahalli	26	477	655
78.	Jakkinakoppa	144	506	576
79.	Jamburhosakoppa	32	26	46
80.	Kadethinahalli (Kadathannali)	110	–	–
81.	Kadenandihalli	44	1461	1558
82.	Kaginalli	142	2072	2211
83.	Kalenahalli	5	379	502
84.	Kalmane	149	2071	2402
85.	Kambadoor	172	–	–
86.	Kanur	3	–	13
87.	Kanasogi	86	908	964
88.	Kaniya	21	101	561
89.	Kappanahalli	6	2119	2341
90.	Karanehalli (Kanalli)	109	378	384
91.	Karnelli	100	649	707
92.	Kavaspura	136	456	376

ALPHABETICAL LIST OF VILLAGES
TALUK : SHIKARPUR

Sl. No.	Name of village	1981 Census L.C. No.	Population 1971	Population 1981
1	2	3	4	5
93.	Kawli	84	748	668
94.	Kenchigondanakoppa	123	602	788
95.	Kengatte	117	383	574
96.	Kesaraghatta	169	–	56
97.	Kittadahalli	137	1214	1557
98.	Kodihalli	80	644	688
99.	Kodikoppa	50	168	197
100.	Kolagi	85	818	989
101.	Koratigere (Koratikere)	104	908	932
102.	Kotipura	18	53	138
103.	Kotta	28	442	476
104.	Kuskur	62	854	902
105.	Kutrahalli	58	13	12
106.	Kyadigekoppa	31	294	337
107.	Madravalli	152	–	–
108.	Malagondanakoppa	69	275	324
109.	Malavalli	99	1186	1321
110.	Mallapura	16	157	247
111.	Mallenahalli	96	1295	1514
112.	Maloor	73	1121	1329
113.	Manchikoppa	36	1324	1259
114.	Mandibyranahalli	115	34	34
115.	Maravalli	139	1652	1777
116.	Markande	167	–	–
117.	Mathigatta	168	120	153
118.	Mathikote	135	1994	2231
119.	Mayasettikoppa	68	–	–
120.	Mayathammana-Muchadi	102	624	612
121.	Mudabasiddapura	15	721	840
122.	Muddanahalli	116	366	547
123.	Mugalikoppa	37	235	222
124.	Mugulagere	131	1319	1473
125.	Mulkoppa	105	311	338
126.	Muthigi	40	491	445
127.	Nagihalli	59	242	378
128.	Nallinakoppa (Nalinikoppa)	147	1012	1067
129.	Nandihalli	159	123	137
130.	Narasapura	93	1044	1184
131.	Nelavagilu	127	1441	1656
132.	Neralige	34	354	384
133.	Nimbegondi	133	956	1126
134.	Punedahalli	25	440	686
135.	Puradahalu (Puradalu)	130	–	5
136.	Ragikoppa	101	250	447
137.	Ramapura (Rampura)	9	–	5
138.	Sadapura	45	106	58
139.	Sadasivapura	1	189	205
140.	Sahasravalli	78	243	321
141.	Saloor	156	2265	2540
142.	Sanda	24	480	610
143.	Sanklapura	125	585	810
144.	Sanyasikoppa	163	–	9
145.	Sarkari Agrahara-Muchadi	91	–	–
146.	Sarkari Muthalli	97	–	–
147.	Seelavanthanakoppa	56	–	324
148.	Serihalli	95	750	770
149.	Settihalli	27	327	321
150.	Shankarikoppa (Shankrikoppa)	88	365	392
151.	Shivapura	71	336	312
152.	Shiralkoppa (Rural)	33	–	–
153.	Sidaganahalu (Sidiganahalu)	171	–	117
154.	Siddihalli	83	48	30
155.	Sunnadakoppa	103	726	836
156.	Suragihalli (Surgihalli)	132	811	1054
157.	Suthakande	166	–	–
158.	Tadagani (Thadagani)	30	1045	1243
159.	Talagunda	67	1334	1421
160.	Thadasanahalli	43	799	907
161.	Thandagunda	82	–	40
162.	Tharalagatta	165	781	740
163.	Thattihalli	178	687	721
164.	Thimlapura (Thimmalapura)	119	547	628
165.	Thirthahalu	52	–	–
166.	Thogarsi	81	1263	1483
167.	Thumbinakatte	53	674	924
168.	Thumbrihosur	55	203	425
169.	Udugani	29	1895	2165
170.	Ujjanipura	61	–	–
171.	Utharanihalli	47	–	–
172.	Vadagatte	75	–	–
173.	Virupapura	65	–	–
174.	Voderapura	114	–	–
175.	Yalaneerakoppa	175	16	117
176.	Yarekoppa	12	250	343
177.	Yelegere	87	318	366
178.	Yerekatte	170	13	80

§§§§§

SHIKARPUR TALUK (Contd.,)

URBAN/VILLAGE PRIMARY

TALUK : SHIKARPUR

.C No	Name of Village/Town Name or No. of Ward/ Division/Mohalla etc..		Area of Village in Hectares and of Town/Ward in Km²	No. of Occupied residential Houses	No. of House holds	Total Population (including Institutional & Houseless Population)			Literates		MAIN WORKERS			
											Total Main Workers (I-IX)		Cultivators (I)	
						P	M	F	M	F	M	F	M	F
1	2		3	4	5	6	7	8	9	10	11	12	13	14
	SHIKARPUR TALUK	**T**	**908.5**	**24970**	**25086**	**153582**	**78631**	**74951**	**38346**	**22476**	**43669**	**11337**	**24731**	**2507**
		R	**888.8**	**19616**	**19705**	**120579**	**61807**	**58772**	**28763**	**15182**	**35070**	**10104**	**22689**	**2381**
		U	**19.7**	**5354**	**5381**	**33003**	**16824**	**16179**	**9583**	**7294**	**8599**	**1233**	**2042**	**126**
	RURAL													
1.	Sadasivapura		238.54	38	38	205	103	102	45	13	52	29	26	–
2.	Haliyur		N	04	04	25	14	11	04	04	11	01	07	–
3.	Kanur		N	04	04	13	07	06	02	01	05	02	02	–
4.	Gabbur		N	03	03	12	08	04	03	–	08	–	04	–
5.	Kalenahalli		317.81	78	78	502	263	239	82	41	109	21	72	–
6.	Kappanahalli		456.76	373	373	2341	1189	1152	534	265	647	266	404	86
7.	Chunchinakoppa		170.44	92	92	538	265	273	81	15	160	104	115	–
8.	Hothanakatte		609.11	104	104	563	299	264	80	28	192	130	103	24
9.	Ramapura		83.67	01	01	05	03	02	01	01	03	01	01	–
10.	Bannur		414.07	189	189	472	235	237	97	24	146	02	121	–
11.	Annapura		289.69	56	56	401	200	201	29	08	87	01	87	01
12.	Yarekoppa		207.32	47	47	343	182	161	82	33	94	16	76	16
13.	Hariharapura		557.41	50	53	311	154	157	73	62	82	14	43	04
14.	Ambligola		10.60	108	108	637	341	296	113	51	189	33	99	07
15.	Mudaba Siddapura		820.96	122	122	840	420	420	162	61	215	14	186	–
16.	Mallapura		537.17	48	48	247	132	115	02	02	53	59	–	01
17.	Hirikalavathi		346.57	24	24	132	76	56	02	–	39	24	12	04
18.	Kotipura		403.53	29	29	138	66	72	02	01	37	37	–	01
19.	Amtekoppa		430.50	135	136	906	463	443	332	161	250	08	151	05
20.	Chikkalavathi		434.32	77	77	486	254	232	91	21	143	05	140	05
21.	Kaniya		371.45	85	85	561	300	261	64	26	199	130	199	130
22.	Haraguvalli		277.23	112	112	684	328	356	90	63	186	61	163	49
23.	Honakanakoppa		159.03				UN-INHABITED							
24.	Sanda		481.05	98	98	610	305	305	142	87	188	63	87	03
25.	Punedahalli		660.77	113	115	686	359	327	94	49	227	154	131	55
26.	Jakkanahalli		559.89	99	99	655	341	314	106	51	195	86	86	16
27.	Settihalli		237.03	61	61	321	153	168	53	42	87	80	32	15
28.	Kotta		279.20	77	77	476	249	227	86	23	138	68	93	01
29.	Udugani		1165.05	345	351	2165	1120	1045	509	386	624	70	322	03
30.	Tadagani		542.42	180	181	1243	656	587	445	260	322	22	190	04
31.	Kyadigekoppa		190.91	50	50	337	166	171	94	47	77	07	62	01
32.	Jambur Hosakoppa		86.29	07	07	46	26	20	06	08	08	–	03	–
33.	Siralkoppa (Rural)		229.71				UN-INHABITED							
34.	Neralige		642.63	59	59	384	213	171	88	27	110	18	35	–
35.	Belavanthanakoppa		111.63	78	78	392	188	204	138	109	85	03	16	–
36.	Manchikoppa		514.81	231	231	1259	673	586	265	132	389	124	263	42
37.	Mugalikoppa		163.62	39	39	222	110	112	70	45	73	25	46	–
38.	Hakkli		207.48	01	01	04	03	01	02	–	01	–	01	–
39.	Basavanandihalli		548.27	93	93	569	282	287	142	71	173	–	143	–
40.	Muthigi		489.90	81	81	445	239	206	122	48	164	117	156	112

N : Negligible

CENSUS ABSTRACT

TALUK : SHIKARPUR

MAIN WORKERS											
Agricultural Labourers (II)		Household Industry Manufacturing Processing Servicing and Repairs [V (a)]		Other Workers (III, IV, V b) & VI to IX		Marginal Workers		Non-Workers		Name of Village/Town Name or No. of Ward/ Division/Mohalla etc.,	L.C No.
M	F	M	F	M	F	M	F	M	F		
15	16	17	18	19	20	21	22	23	24	2	1
10116	**7898**	**1132**	**148**	**7690**	**784**	**779**	**5451**	**34183**	**58163**	**T**	**SHIKARPUR**	
8678	**7192**	**728**	**104**	**2975**	**427**	**663**	**5339**	**26074**	**43329**	**R**	**TALUK**	
1438	**706**	**404**	**44**	**4715**	**357**	**116**	**112**	**8109**	**14834**	**U**		
											RURAL	
24	29	–	–	02	–	–	–	51	73		Sadasivapura	1.
04	01	–	–	–	–	–	–	03	10		Haliyur	2.
03	02	–	–	–	–	–	–	02	04		Kanur	3.
04	–	–	–	–	–	–	–	–	04		Gabbur	4.
27	19	–	–	10	02	28	62	126	156		Kalenahalli	5.
193	175	05	–	45	05	–	51	542	835		Kappanahalli	6.
41	104	–	–	04	–	–	–	105	169		Chunchinakoppa	7.
79	105	01	–	09	01	–	–	107	134		Hothanakatte	8.
02	01	–	–	–	–	–	–	–	01		Ramapura	9.
22	02	03	–	–	–	–	95	89	140		Bannur	10.
–	–	–	–	–	–	11	18	102	182		Annapura	11.
16	–	–	–	02	–	02	38	86	107		Yarekoppa	12.
24	09	–	–	15	01	06	17	66	126		Hariharapura	13.
61	23	–	–	29	03	–	–	152	263		Ambligola	14.
09	09	05	02	15	03	35	133	170	273		Madaba Siddapura	15.
53	58	–	–	–	–	–	–	79	56		Mallapura	16.
27	20	–	–	–	–	–	–	37	32		Hirikalavathi	17.
37	36	–	–	–	–	–	–	29	35		Kotipura	18.
78	03	–	–	21	–	02	172	211	263		Amtekoppa	19.
03	–	–	–	–	–	–	03	111	224		Chikkalavathi	20.
–	–	–	–	–	–	05	12	96	119		Kaniya	21.
12	11	02	–	09	01	–	–	142	295		Haraguvalli	22.
				UN-INH ABITED							Honakanakoppa	23.
91	60	01	–	09	–	–	72	117	170		Sanda	24.
87	91	–	03	09	05	–	01	132	172		Punedahalli	25.
92	65	03	01	14	04	09	06	137	222		Jakkanahalli	26.
40	63	–	–	15	02	–	–	66	88		Settihalli	27.
43	66	–	–	02	01	01	02	110	157		Kotta	28.
189	54	07	04	106	09	15	226	481	749		Udugani	29.
79	16	10	–	43	02	27	09	307	556		Tadagani	30.
09	06	–	–	06	–	13	01	76	163		Kyadigekoppa	31.
05	–	–	–	–	–	03	05	15	15		Jambur Hosakoppa	32
				UN-INHABITED							Siralkoppa (Rural)	33.
61	17	01	–	13	01	–	–	103	153		Neralige	34.
27	01	03	–	39	02	–	09	103	192		Belavanthanakoppa	35.
99	79	02	–	25	03	07	14	277	448		Manchikoppa	36.
26	25	–	–	01	–	01	01	36	86		Mugalikoppa	37.
–	–	–	–	–	–	–	–	02	01		Hakkli	38.
26	–	–	–	04	–	–	52	109	235		Basavanandihalli	39.
06	05	–	–	02	–	–	03	75	86		Muthigi	40.

URBAN/VILLAGE PRIMARY

TALUK : SHIKARPUR

T C No	Name of Village/Town Name or No of Ward/ Division/Mohalla etc.	Area of Village in Hectares and of Town/Ward in Km²	No. of Occupied residential Houses	No. of House holds	Total Population (including Institutional & Houseless Population)			Literates		MAIN WORKERS			
										Total Main Workers (I-IX)		Cultivators (I)	
					P	M	F	M	F	M	F	M	F
1	2	3	4	5	6	7	8	9	10	11	12	13	14
41.	Huliginakoppa	722.55	118	120	737	385	352	192	95	216	74	159	20
42.	Bidarakoppa	265.85	52	52	259	130	129	25	04	70	56	45	06
43.	Thadasanahalli	627.61	148	149	907	442	465	285	184	271	65	150	01
44.	Kadenandihalli	858.74	238	242	1558	796	762	371	215	508	189	323	13
45.	Sadapura	247.31	13	13	58	32	26	03	-	19	10	14	-
46.	Adaganti	468.92	111	111	725	377	348	157	73	239	85	146	07
47.	Utharanihalli	294.47				UN-INHABITED							
48.	Bhakthanakoppa	460.65				UN-INHABITED							
49.	Boghasamudra	223.17				UN-INHABITED							
50.	Kodikoppa	210.71	29	29	197	109	88	66	35	65	17	38	-
51.	Chikkajambur	936.22	248	248	1826	898	928	473	467	537	62	374	-
52.	Thirthahalu	634.33				UN-INHABITED							
53.	Thumbinakatte	487.38	134	135	924	458	466	134	27	272	157	154	08
54.	Basavapura	728.15				UN-INHABITED							
55.	Thumbrihosur	545.05	81	83	425	232	193	59	20	145	31	30	01
56.	Seelavanthanakoppa	957.19	68	68	324	169	155	36	15	97	14	86	-
57.	Ambarakoppa	386.65	293	293	1779	906	873	257	120	526	142	258	10
58.	Kutrahalli	567.33	03	03	12	07	05	07	01	03	-	-	-
59.	Nagihalli	654.65	83	83	378	191	187	55	04	110	05	102	02
60.	Bhogi	368.73	96	96	546	264	282	119	73	156	01	123	-
61.	Ujjanipura	155.43				UN-INHABITED							
62.	Kuskur	498.08	167	167	902	473	429	239	110	290	06	229	02
63.	Dasanapura	157.28	23	23	115	50	65	19	06	36	13	09	-
64.	Hirejambur	640.89	216	217	1246	672	574	395	230	374	31	265	-
65.	Virupapura	182.86				UN-INHABITED							
66.	Bhadrapura	162.67				UN-INHABITED							
67.	Talagunda	722.09	208	212	1421	753	668	303	144	397	98	290	17
68.	Mayasettikoppa	144.79				UN-INHABITED							
69.	Malagondanakoppa	144.40	46	46	324	168	156	109	64	80	18	57	03
70.	Belagavi	872.64	408	410	2475	1306	1169	690	334	746	115	491	20
71.	Shivapura	313.51	54	54	312	161	151	21	02	99	02	82	-
72.	Devikoppa	297.68	29	29	186	101	85	44	18	55	02	48	-
73.	Maloor	613.68	210	210	1329	695	634	323	208	401	36	349	07
74.	Idikinahosakoppa	250.83	25	25	142	72	70	20	09	36	01	31	01
75.	Vadagatte	284.83				UN-INHABITED							
76.	Guddadahosalli	722.30	56	56	343	188	155	79	30	98	-	66	-
77.	Hunsekatte	177.10	58	58	362	189	173	73	16	88	16	77	-
78.	Sahasravalli	297.88	52	52	321	162	159	67	32	83	16	73	01
79.	Harige	522.30	144	144	969	496	473	287	127	279	33	257	03
80.	Kodihalli	505.85	103	103	688	350	338	190	112	205	159	130	58
81.	Thogarsi	544.06	253	256	1483	781	702	544	258	429	54	128	05
82.	Thandagunda	177.58	08	08	40	21	19	06	02	14	07	-	-
83.	Siddihalli	179.92	07	07	30	12	18	-	-	10	07	05	02
84.	Kawli	618.80	123	123	668	347	321	202	79	202	22	141	07
85.	Kolagi	320.79	168	168	989	479	510	156	77	285	89	203	02

CENSUS ABSTRACT

TALUK : SHIKARPUR

MAIN WORKERS											
Agricultural Labourers (II)		Household Industry Manufacturing Processing Servicing and Repairs [V (a)]		Other Workers (III,IV,V b) & VI to IX		Marginal Workers		Non-Workers		Name of Village/Town Name or No. of Ward/ Division/Mohalla etc.	LC No
M	F	M	F	M	F	M	F	M	F		
15	16	17	18	19	20	21	22	23	24	2	1
44	52	01	01	12	01	01	–	168	278	Huliginakoppa	41.
25	50	–	–	–	–	01	13	59	60	Bidarakoppa	42.
70	57	15	01	36	06	–	60	171	340	Thadasanahalli	43.
127	167	20	–	38	09	–	03	288	570	Kadenandihalli	44.
05	10	–	–	–	–	–	–	13	16	Sadapura	45.
69	73	02	–	22	05	–	06	138	257	Adaganti	46.
		UN-INHABITED								Utharanihalli	47.
		UN-INHABITED								Bhakthanakoppa	48.
		UN-INHABITED								Boghasamudra	49.
20	17	–	–	07	–	–	–	44	71	Kodikoppa	50.
127	58	04	01	32	03	01	–	360	866	Chikkajambur	51.
		UN-INHABITED								Thirthahalu	52.
104	147	03	01	11	01	02	59	184	250	Thumbinakatte	53.
		UN-INHABITED								Basavapura	54.
88	16	04	01	23	13	02	01	85	161	Thumbrihosur	55.
11	13	–	01	–	–	03	34	69	107	Seelavanthanakoppa	56.
246	129	03	–	19	03	–	01	380	730	Ambarakoppa	57.
–	–	–	–	03	–	–	–	04	05	Kutrahalli	58
03	–	02	–	03	03	–	83	81	99	Nagihalli	59.
27	01	03	–	03	–	–	94	108	187	Bhogi	60.
		UN-INHABITED								Ujjanipura	61.
37	03	02	–	22	01	02	124	181	299	Kuskur	62.
27	13	–	–	–	–	–	24	14	28	Dasanapura	63.
68	27	14	02	27	02	17	65	281	478	Hirejambur	64.
		UN-INHABITED								Virupapura	65.
		UN-INHABITED								Bhadrapura	66.
81	76	12	–	14	05	–	08	356	562	Talagunda	67.
		UN-INHABITED								Mayasettikoppa	68.
20	15	–	–	03	–	03	10	85	128	Malagondanakoppa	69.
158	90	20	–	77	05	08	120	552	934	Belagavi	70
07	02	04	–	06	–	–	–	62	149	Shivapura	71.
04	02	–	–	03	–	–	–	46	83	Devikoppa	72.
38	27	01	–	13	02	02	30	292	568	Maloor	73.
04	–	–	–	01	–	01	18	35	51	Idikinahosakoppa	74.
		UN-INHABITED								Vadagatte	75.
19	–	04	–	09	–	03	54	87	101	Guddadahosalli	76.
03	15	03	01	05	–	02	34	99	123	Hunsekatte	77.
06	14	03	01	01	–	02	48	77	95	Sahasravalli	78.
08	12	04	01	10	17	–	34	217	406	Harige	79.
60	98	01	–	14	03	–	–	145	179	Kodihalli	80.
75	25	69	05	157	19	04	17	348	631	Thogarsi	81.
–	–	14	07	–	–	–	02	07	10	Thandagunda	82.
05	05	–	–	–	–	–	–	02	11	Siddihalli	83.
48	12	02	–	11	03	03	31	142	268	Kawli	84.
71	87	01	–	10	–	01	56	193	365	Kolagi	85.

URBAN/VILLAGE PRIMARY

TALUK : SHIKARPUR

L.C. No.	Name of Village/Town Name or No. of Ward/ Division/Mohalla etc.,	Area of Village in Hectares and of Town/Ward in Km²	No. of Occupied residential Houses	No. of House holds	Total Population (including Institutional & Houseless Population)			Literates		MAIN WORKERS			
										Total Main Workers (I-IX)		Cultivators (I)	
					P	M	F	M	F	M	F	M	F
1	2	3	4	5	6	7	8	9	10	11	12	13	14
86.	Kanasogi	624.47	163	163	964	512	452	177	71	291	53	231	04
87.	Yelegere	280.38	60	60	366	196	170	100	56	113	03	86	–
88.	Shankarikoppa	287.67	64	65	392	197	195	106	50	107	30	99	27
89.	Channapura	21.40	03	03	18	09	09	05	–	05	–	03	–
90.	Chikkamagadi	558.81	198	200	1063	549	514	233	115	302	30	236	10
91.	Sarkari Agrahara Muchadi	13.97				UN-INHABITED							
92.	Bandalike	127.03	01	01	04	01	03	–	–	–	01	–	–
93.	Narasapura	306.28	170	171	1184	630	554	311	194	344	24	285	11
94.	Inam Agrahara Muchadi	489.74	168	168	1053	546	507	391	256	296	08	249	01
95.	Serihalli	423.17	136	137	770	375	395	174	106	239	01	214	–
96.	Mallenahalli	819.23	237	237	1514	767	747	353	179	443	82	351	30
97.	Sarkari Muthalli	1.25				UN-INHABITED							
98.	Inam Muthalli	386.04	86	86	497	266	231	63	23	154	08	79	–
99.	Malavalli	564.29	213	216	1321	693	628	341	201	366	97	261	23
100.	Karnelli	389.05	104	104	707	370	337	202	125	216	10	168	01
101.	Ragikoppa	392.77	75	75	447	225	222	68	12	128	75	99	18
102.	Mayathammana Muchadi	511.55	97	97	612	342	270	269	156	195	35	148	–
103.	Sunnadakoppa	426.53	141	142	836	441	395	238	145	256	32	141	–
104.	Koratigere	722.69	164	164	932	475	457	253	133	242	51	138	01
105.	Mulkoppa	390.92	55	55	338	168	170	71	29	94	07	86	07
106.	Bilki	854.21	331	331	1999	1015	984	395	290	579	74	454	31
107.	Bisalahalli	381.48	93	93	575	300	275	172	83	163	48	133	–
108.	Donangudde	134.97	09	09	43	21	22	08	06	10	07	07	–
109.	Karanehalli	244.52	66	66	384	190	194	92	54	108	17	84	02
110.	Kadethinahalli	211.13				UN-INHABITED							
111.	Hosur	1441.54	183	190	1122	580	542	268	98	319	146	147	02
112.	Gungarakatte	424.78				UN-INHABITED							
113.	Hulaginakatte	944.89	44	44	249	124	125	56	23	69	06	39	–
114.	Voderapura	166.69				UN-INHABITED							
115.	Mandibyranahalli	124.32	04	04	34	18	16	01	01	10	01	05	–
116.	Muddanahalli	297.73	96	96	547	277	270	82	48	167	112	142	96
117.	Kengatte	384.40	100	100	574	306	268	140	27	175	145	118	68
118.	Ittigehalli	887.46	90	90	561	307	254	110	42	184	116	106	44
119.	Thimlapura	253.29	98	99	628	308	320	63	14	201	158	150	109
120.	Doopadahalli	381.59	58	58	363	184	179	81	49	108	51	55	09
121.	Balekoppa	215.35	24	24	135	81	54	35	12	51	32	21	10
122.	Begur	2081.78	602	602	3809	1991	1818	721	284	1118	510	787	157
123.	Kenchigondanakoppa	397.82	146	146	788	401	387	159	24	248	09	221	04
124.	Dabbanabyrnahalli	705.98	137	137	898	467	431	88	10	259	09	160	02
125.	Sanklapura	241.79	119	119	810	441	369	124	15	254	03	177	–
126.	Baganakatte	483.88	190	192	1170	601	569	318	166	321	97	189	23
127.	Nelavagilu	462.95	274	287	1656	824	832	383	228	477	193	226	12
128.	Goddanakoppa	502.42	218	218	1313	663	650	355	174	401	189	238	08
129.	Channahalli	479.06	81	81	500	255	245	97	48	149	39	78	02
130.	Puradahalu	71.77	02	02	05	04	01	03	01	04	01	03	–

CENSUS ABSTRACT

TALUK : SHIKARPUR

MAIN WORKERS											
Agricultural Labourers (II)		Household Industry Manufacturing Processing Servicing and Repairs [V (a)]		Other Workers (III,IV,V b) & VI to IX		Marginal Workers		Non-Workers		Name of Village/Town Name or No. of Ward/ Division/Mohalla etc.,	L.C No.
M	F	M	F	M	F	M	F	M	F		
15	16	17	18	19	20	21	22	23	24	2	1
55	48	01	01	04	–	–	20	221	379	Kanasogi	86.
08	–	04	02	15	01	–	–	83	167	Yelegere	87.
01	01	–	–	07	02	05	28	85	137	Shankarikoppa	88.
01	–	01	–	–	–	–	01	04	08	Channapura	89.
44	19	06	–	16	01	10	45	237	439	Chikkamagadi	90.
		UN-INHABITED								Sarkari Agrahara Muchadi	91.
–	01	–	–	–	–	–	–	01	02	Bandalike	92.
22	10	10	01	27	02	–	–	286	530	Narasapura	93.
28	05	06	–	13	02	05	04	245	495	Inam Agrahara Muchadi	94.
17	01	01	–	07	–	04	109	132	285	Serihalli	95.
64	52	02	–	26	–	37	210	287	455	Mallenahalli	96.
		UN-INHABITED								Sarkari Muthalli	97.
69	08	–	–	06	–	07	109	105	114	Inam Muthalli	98.
86	74	02	–	17	–	23	129	304	402	Malavalli	99.
36	09	03	–	09	–	–	–	154	327	Karnelli	100.
25	53	–	–	04	04	03	23	94	124	Ragikoppa	101.
27	30	02	02	18	03	–	22	147	213	Mayathammana Muchadi	102.
40	27	21	–	54	05	13	39	172	324	Sunnadakoppa	103.
79	48	04	–	21	02	12	02	221	404	Koratigere	104.
06	–	–	–	02	–	01	76	73	87	Mulkoppa	105.
80	41	17	–	28	02	31	51	405	859	Bilki	106.
13	47	08	01	09	–	24	75	113	152	Bisalahalli	107.
03	07	–	–	–	–	02	03	09	12	Donangudde	108.
13	15	04	–	07	–	03	20	79	157	Karanchalli	109.
		UN-INHABITED								Kadethinahalli	110.
103	114	30	17	39	13	03	26	258	370	Hosur	111.
		UN-INHABITED								Gungarakatte	112.
22	06	–	–	08	–	–	–	55	119	Hulaginakatte	113.
		UN-INHABITED								Voderapura	114.
05	01	–	–	–	–	–	–	08	15	Mandibyranahalli	115.
24	16	–	–	01	–	01	28	109	130	Muddanahalli	116.
41	73	06	01	10	03	01	07	130	116	Kengatte	117.
68	70	01	02	09	–	–	–	123	138	Ittigehalli	118.
37	49	04	–	10	–	01	18	106	144	Thimlapura	119.
44	42	01	–	08	–	01	24	75	104	Doopadahalli	120.
15	20	01	02	14	–	–	–	30	22	Balekoppa	121.
229	315	12	–	90	38	08	37	865	1271	Begur	122.
04	–	06	–	17	05	03	157	150	221	Kenchigondanakoppa	123.
73	03	02	–	24	04	03	65	205	357	Dabbanabyrnahalli	124.
68	03	04	–	05	–	–	44	187	322	Sanklapura	125.
104	74	07	–	21	–	15	80	265	392	Baganakatte	126.
186	170	22	08	43	03	07	107	340	532	Nelavagilu	127.
131	175	–	–	32	06	02	42	260	419	Goddanakoppa	128.
62	35	01	–	08	02	01	64	105	142	Channahalli	129.
01	01	–	–	–	–	–	–	–	–	Puradahalu	130.

URBAN/VILLAGE PRIMARY

TALUK : SHIKARPUR

L.C No	Name of Village/Town Name or No. of Ward/ Division/Mohalla etc.,	Area of Village in Hectares and of Town/Ward in Km²	No. of Occupied residential Houses	No. of House holds	Total Population (including Institutional & Houseless Population)			Literates		MAIN WORKERS			
										Total Main Workers (I-IX)		Cultivators (I)	
					P	M	F	M	F	M	F	M	F
1	2	3	4	5	6	7	8	9	10	11	12	13	14
131.	Mugulagere	655.18	229	229	1473	769	704	343	151	466	01	373	–
132.	Suragihalli	486.13	162	162	1054	536	518	262	111	317	224	222	91
133.	Nimbegondi	174.89	171	171	1126	577	549	256	102	354	88	256	38
134.	Harnahalli	46.69	112	112	757	383	374	153	42	220	119	168	75
135.	Mathikote	665.96	357	357	2231	1110	1121	555	265	646	259	520	13
136.	Kavaspura	273.43	57	57	376	198	178	76	43	107	51	42	01
137.	Kittadahalli	372.09	249	250	1557	840	717	418	126	463	251	215	123
138.	Dindadahalli	624.86	125	126	756	395	361	142	58	225	124	101	29
139.	Maravalli	1316.23	259	259	1777	930	847	568	310	512	48	378	04
140.	Guladahalli	865.62	153	153	1063	557	506	196	61	322	09	212	04
141.	Chowdanaikanakoppa	921.89	81	81	503	274	229	137	54	159	48	127	01
142.	Kaginalli	1062.11	370	370	2211	1126	1085	730	324	539	169	369	107
143.	Balur	1435.56	218	220	1259	639	620	187	63	357	276	178	03
144.	Jakkinakoppa	293.54	87	87	576	288	288	159	36	162	132	85	05
145.	Aralehalli	768.27	165	165	1203	576	627	317	141	262	107	167	17
146.	Gogga	982.74	163	163	1104	560	544	339	149	340	59	252	25
147.	Nallinakoppa	1081.61	153	153	1067	537	530	281	189	290	81	211	66
148.	Anjanapura	206.20				UN-INHABITED							
149.	Kalmane	3843.69	385	385	2402	1212	1190	511	230	703	335	399	31
150.	Hunsekoppa	283.42	68	68	378	177	201	110	71	105	33	43	–
151.	Hithla	670.43	377	378	2376	1208	1168	790	556	650	150	348	24
152.	Madravalli	1162.77				UN-INHABITED							
153.	Anaginabylu	133.28				UN-INHABITED							
154.	Arasinagere	1376.42	213	213	1356	677	679	413	297	380	154	206	02
155.	Harigehalu	291.87				UN-INHABITED							
156.	Saloor	2262.72	439	441	2540	1281	1259	560	354	718	120	402	01
157.	Gama	638.18	492	496	3278	1656	1622	980	671	935	137	613	03
158.	Bhadrapura	408.48	174	177	1154	603	551	159	51	364	164	143	05
159.	Nandihalli	506.09	25	25	137	69	68	38	14	40	18	22	02
160.	Chikkajogihalli	344.36	137	137	832	411	421	290	219	235	43	151	12
161.	Issur	580.13	580	586	3734	1878	1856	1101	700	1056	283	584	61
162.	Churchigundi	865.33	276	280	1728	853	875	478	363	516	166	247	34
163.	Sanyasikoppa	145.51	04	04	09	06	03	01	–	04	02	–	02
164.	Doddajogihalli	451.33	95	95	562	276	286	155	129	160	107	91	03
165.	Tharalagatta	740.70	149	149	740	375	365	119	45	224	94	134	34
166.	Suthakande	209.01				UN-INHABITED							
167.	Markande	247.39				UN-INHABITED							
168.	Mathigatta	381.41	28	28	153	82	71	32	12	49	01	37	–
169.	Kesaraghatta	428.93	12	12	56	28	28	04	03	14	06	03	02
170.	Yerekatte	1191.46	21	21	80	36	44	13	03	22	26	17	12
171.	Sidaganahalu	1417.78	18	18	117	60	57	01	–	36	24	–	–
172.	Kambadoor	140.89				UN-INHABITED							
173.	Harogoppa	673.13	175	175	903	447	456	142	71	265	191	104	49
174.	Athibylu	172.68	23	23	116	61	55	10	05	37	21	22	05
175.	Yalaneerakoppa	162.25	26	26	117	57	60	34	16	43	17	22	03

CENSUS ABSTRACT

TALUK : SHIKARPUR

MAIN WORKERS											
Agricultural Labourers (II)		Household Industry Manufacturing Processing Servicing and Repairs (V) (a)		Other Workers (III,IV,V b) & VI to IX		Marginal Workers		Non-Workers		Name of Village/Town Name or No. of Ward/ Division/Mohalla etc.,	L.C No.
M	F	M	F	M	F	M	F	M	F		
15	16	17	18	19	20	21	22	23	24	2	1
67	01	02	–	24	–	06	243	297	460	Mugulagere	131.
61	126	13	03	21	04	–	01	219	293	Suragihalli	132.
69	49	–	01	29	–	–	–	223	461	Nimbegondi	133.
40	43	02	–	10	01	03	15	160	240	Harnahalli	134.
73	241	14	–	39	05	01	62	463	800	Mathikote	135.
38	49	02	–	25	01	–	36	91	91	Kavaspura	136.
158	121	15	01	75	06	13	36	364	430	Kittadahalli	137.
101	94	02	–	21	01	04	30	166	207	Dindadahalli	138.
87	41	07	–	40	03	01	–	417	799	Maravalli	139.
104	05	–	–	06	–	–	–	235	497	Guladahalli	140.
25	46	02	–	05	01	–	–	115	181	Chowdanaikanakoppa	141.
61	56	26	–	83	06	123	375	464	541	Kaginalli	142.
111	249	02	01	66	23	06	43	276	301	Balur	143.
71	127	01	–	05	–	01	06	125	150	Jakkinakoppa	144.
52	85	06	01	37	04	29	126	285	394	Aralehalli	145.
44	33	08	–	36	01	04	196	216	289	Gogga	146.
55	13	01	01	23	01	02	180	245	269	Nallinakoppa	147.
		UN-INHABITED								Anjanapura	148.
256	298	07	02	41	04	05	40	504	815	Kalmane	149.
45	27	10	05	07	01	–	–	72	168	Hunsekoppa	150.
166	116	15	–	121	10	–	02	558	1016	Hithla	151.
		UN-INHABITED								Madravalli	152.
		UN-INHABITED								Anaginabylu	153.
140	152	09	–	25	–	–	–	297	525	Arasinagere	154.
		UN-INHABITED								Harigehalu	155.
241	110	42	01	33	08	–	63	563	1076	Saloor	156.
220	124	14	–	88	10	–	–	721	1485	Gama	157.
194	154	04	04	23	01	01	02	238	385	Bhadrapura	158.
16	16	–	–	02	–	–	–	29	50	Nandihalli	159.
27	27	08	–	49	04	07	36	169	342	Chikkajogihalli	160.
285	210	19	–	168	12	03	77	819	1496	Issur	161.
196	116	17	06	56	10	02	38	335	671	Churchigundi	162.
04	–	–	–	–	–	–	–	02	01	Sanyasikoppa	163.
44	92	04	–	21	12	–	01	116	178	Doddajogihalli	164.
75	57	02	01	13	02	–	05	151	266	Tharalagatta	165.
		UN-INHABITED								Suthakande	166.
		UN-INHABITED								Markande	167.
11	01	01	–	–	–	–	–	33	70	Mathigatta	168.
03	03	–	–	08	01	–	–	14	22	Kesaraghatta	169.
04	12	01	01	–	01	–	–	14	18	Yerekatte	170.
–	–	18	06	18	18	–	06	24	27	Sidaganahalu	171.
		UN-INHABITED								Kambadoor	172.
121	120	–	–	40	22	02	06	180	259	Harogoppa	173.
13	16	–	–	02	–	01	08	23	26	Athibylu	174.
17	13	–	–	04	01	–	09	14	34	Yalaneerakoppa	175.

URBAN/VILLAGE PRIMARY

TALUK : SHIKARPUR

L.C. No.	Name of Village/Town Name or No. of Ward/ Division/Mohalla etc..	Area of Village in Hectares and of Town/Ward in Km²	No. of Occupied residential Houses	No. of House holds	Total Population (including Institutional & Houseless Population)			Literates		MAIN WORKERS			
										Total Main Workers (I-IX)		Cultivators (I)	
					P	M	F	M	F	M	F	M	F
1	2	3	4	5	6	7	8	9	10	11	12	13	14
176.	Hirekoralahalli	818.55	95	95	640	325	315	104	52	180	04	93	–
177.	Chikkoralahalli	241.44	UN-INHABITED										
178.	Thattihalli	237.30	129	129	721	357	364	154	90	218	24	108	01
–	Haliyur	729.39	Fully incorporated in Shikarpur Town										
–	Kanur	678.13	Fully incorporated in Shikarpur Town										
–	Gabbur	381.58	Fully incorporated in Shikarpur Town										
–	Madagadakere	195.14	Fully submerged under water										
	URBAN												
17/X	**Shikarpur (M)**	**17.89**	**3627**	**3647**	**22485**	**11477**	**11008**	**6722**	**4999**	**6043**	**924**	**1574**	**117**
	Division No. I	NA	901	904	5097	2588	2509	1873	1505	1318	96	315	08
	Division No. II	NA	826	840	4906	2569	2337	1226	747	1401	402	227	34
	Division No. III	NA	541	543	3835	1920	1915	1021	758	1049	112	550	44
	Division No. IV	NA	571	572	3833	1945	1888	1335	1080	995	128	169	21
	Division No. V	NA	788	788	4814	2455	2359	1267	909	1280	186	313	10
17/XII	**Siralkoppa (M)**	**1.80**	**1727**	**1734**	**10518**	**5347**	**5171**	**2861**	**2295**	**2556**	**309**	**468**	**09**
	Division No. I	NA	804	808	4776	2505	2271	1068	694	1206	216	148	04
	Division No. II	NA	575	575	3674	1797	1877	995	957	871	49	235	04
	Division No. III	NA	348	351	2068	1045	1023	798	644	479	44	85	01

CENSUS ABSTRACT

TALUK : SHIKARPUR

MAIN WORKERS											
Agricultural Labourers (II)		Household Industry Manufacturing Processing Servicing and Repairs [V (a)]		Other Workers (III, IV, V b) & VI to IX		Marginal Workers		Non-Workers		Name of Village/Town Name or No. of Ward/ Division/Mohalla etc.,	L.C No
M	F	M	F	M	F	M	F	M	F		
15	16	17	18	19	20	21	22	23	24	2	1
50	02	09	–	28	02	–	–	145	311	Hirekoralahalli	176.
		UN-INHABITED								Chikkoralahalli	177.
95	16	02	–	13	07	–	01	139	339	Thattihalli	178.
Fully incorporated in Shikarpur Town										Haliyur	–
Fully incorporated in Shikarpur Town										Kanur	–
Fully incorporated in Shikarpur Town										Gabbur	–
Fully Submerged under water										Madagadakere	–
										URBAN	
1012	**522**	**200**	**35**	**3257**	**250**	**110**	**107**	**5324**	**9977**	**Shikarpur (M)**	**17/X**
132	31	28	09	843	48	17	27	1253	2386	Division No. I	
319	276	46	18	809	74	13	32	1155	1903	Division No. II	
195	49	36	01	268	18	02	02	869	1801	Division No. III	
85	46	51	03	690	58	17	06	933	1754	Division No. IV	
281	120	39	04	647	52	61	40	1114	2133	Division No. V	
426	**184**	**204**	**09**	**1458**	**107**	**06**	**05**	**2785**	**4857**	**Siralkoppa (M)**	**17/XII**
201	138	88	07	769	67	06	05	1293	2050	Division No. I	
179	21	92	01	365	23	–	–	926	1828	Division No. II	
46	25	24	01	324	17	–	–	566	979	Division No. III	

SHIMOGA TALUK

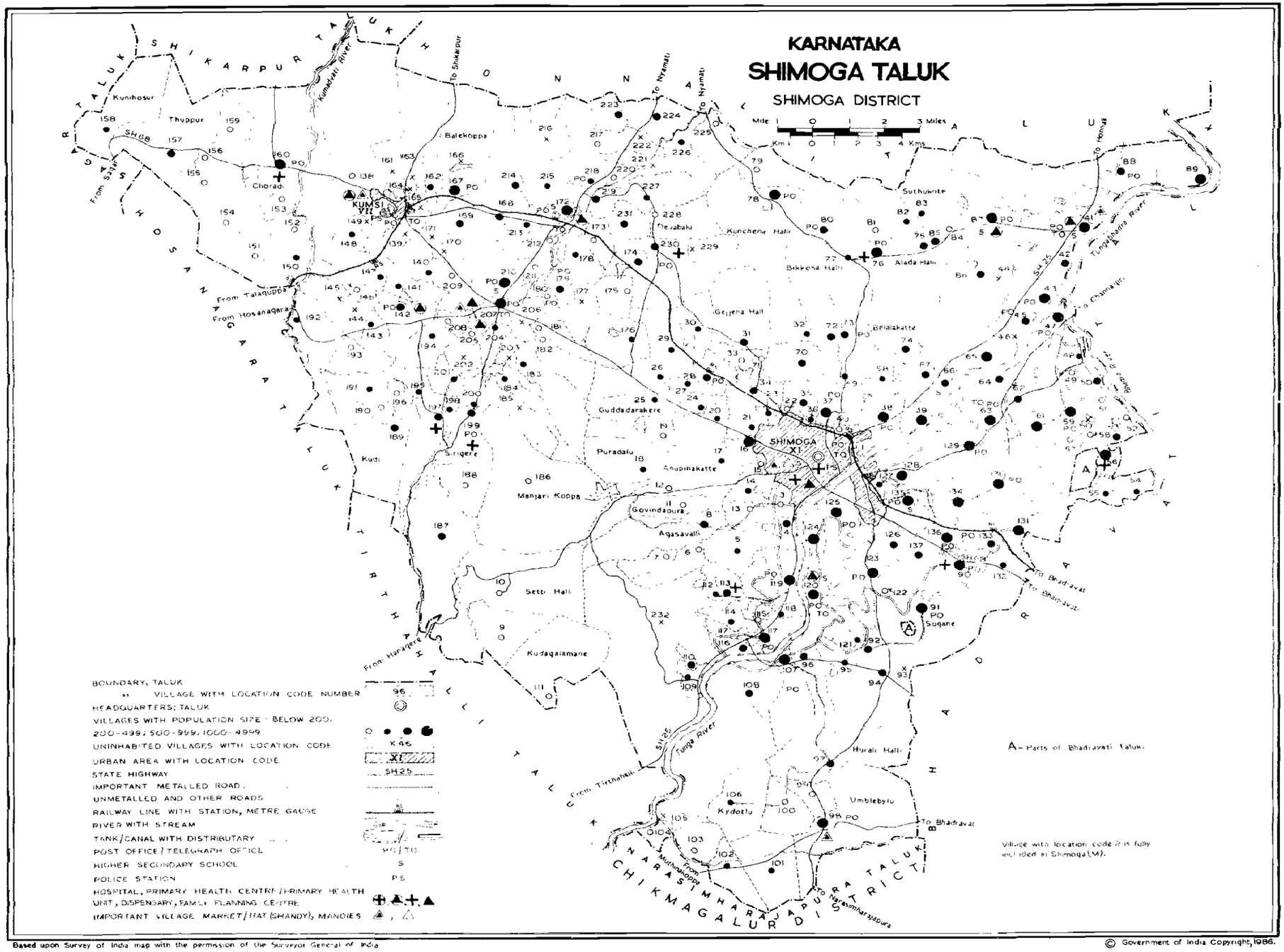

Based upon Survey of India map with the permission of the Surveyor General of India

© Government of India Copyright, 1986.

ALPHABETICAL LIST OF VILLAGES

TALUK : SHIMOGA

Sl. No.	Name of village	1981 Census L.C. No.	Population 1971	Population 1981
1	2	3	4	5
1.	Abbalagere	73	468	712
2.	Adagadi (Adagodi)	194	361	379
3.	Adinakottige	190	116	162
4.	Agasavalli	8	385	872
5.	Aladahalli	75	351	511
6.	Aladevarahosur	19	61	81
7.	Alkola	21	236	259
8.	Alkuni	159	216	106
9.	Amblikatte	229	–	–
10.	Anesara	182	31	35
11.	Anupinakatte	17	225	360
12.	Arenakoppa	213	345	379
13.	Ayanur	210	2402	2611
14.	Balekoppa	167	956	1076
15.	Bannikere	82	337	465
16.	Barathipal Beeranahalli	60	–	–
17.	Basavanagangur	70	525	722
18.	Basavapura	7	153	182
19.	Bedarahosahalli (Byadarahosahalli)	65	895	1246
20.	Beeranahalli	59	604	1043
21.	Beeranakere	80	485	665
22.	Belagalu	50	503	670
23.	Belagalu	104	39	46
24.	Belalakatte	74	396	675
25.	Bidare	133	838	980
26.	Bikkonahalli	77	308	393
27.	Bilguni	195	304	319
28.	Bilvadevarakoppa	200	395	320
29.	Bommanakatte	35	429	606
30.	Budigere	81	140	187
31.	Buklapura	58	241	189
32.	Bullapura	45	762	960
33.	Bylukoppa	149	–	–
34.	Byranakoppa	33	–	109
35.	Byranakoppa	218	346	393
36.	Chamenahalli	168	436	524
37.	Channadevanakoppa	171	–	–
38.	Channahalli	183	231	272
39.	Channamambapura	69	159	284
40.	Chikkadanavandi	140	252	304
41.	Chikkamarasa	162	250	292
42.	Chikmathli	193	141	169
43.	Chikkudli	48	335	351
44.	Chinnamane	143	434	477
45.	Chittihalu	185	11	–
46.	Chitrasettihalli	9	126	147
47.	Choradi	160	1182	1376
48.	Dagalimane	208	46	6
49.	Devabalu	228	106	125
50.	Devakathikoppa	30	216	333
51.	Doddadanavandi	209	119	110
52.	Doddamarasa (Doddamarase)	166	–	–
53.	Doddamathli	191	358	385
54.	Dummalli	137	383	692
55.	Dyavanakere	141	474	489
56.	Echavadi	6	–	32
57.	Gadikoppa	16	957	1338
58.	Gajanur	117	1392	1463
59.	Gajanur Agrahara	116	270	994
60.	Gajanur Mulkere	114	205	254
61.	Gajanur State Forest	232	–	–
62.	Galigekola	144	–	–
63.	Ganedalu	99	95	136
64.	Gavatetevaru	196	178	179
65.	Gejjenahalli	31	431	627
66.	Gollarakoppa	216	–	–
67.	Gondichatnahalli	39	1233	1566
68.	Gopala	15	1018	28
69.	Gopasetti Koppa	14	333	393
70.	Gopasettipura	163	–	–
71.	Goravikatte	46	–	–
72.	Govindapura	11	12	33
73.	Gowdanaikanahalli	57	121	76
74.	Guddadarakere	25	73	204
75.	Guddenakoppa (Guddanakoppa)	170	17	–
76.	Gudragoppa	55	137	227
77.	Gundur	153	91	170
78.	Hadonahalli	89	994	1217
79.	Halalakkavalli	108	655	702
80.	Hanumanthapura	12	50	66
81.	Harakere	4	198	721
82.	Haramaghatta	87	2279	2707
83.	Haranahalli	172	4465	4933
84.	Harige	135	671	2535
85.	Harobenavalli	61	828	1329
86.	Hittur	217	127	148
87.	Hoisanahalli (Hosanahalli)	64	520	716
88.	Holalur	41	2107	2751
89.	Holebenavalli	129	1521	2257
90.	Holehanasavadi	66	718	953
91.	Holehatti	42	766	994
92.	Honnapura	118	307	223
93.	Honnavile	131	803	1338
94.	Horabylu	155	158	161
95.	Hosahalli	119	1426	1468
96.	Hosakoppa	113	537	930
97.	Hosakote	139	–	–
98.	Hosudi	130	1717	3329
99.	Hosur	164	–	–
100.	Hosur	204	320	311
101.	Hubbanahalli	169	489	550
102.	Hunsodu	72	595	755
103.	Huralihalli	97	107	735

ALPHABETICAL LIST OF VILLAGES
TALUK : SHIMOGA

Sl. No.	Name of village	1981 Census L.C. No.	Population 1971	Population 1981
1	2	3	4	5
104.	Islapura	127	584	358
105.	Israpura	222	–	–
106.	Ittigehalli	184	462	429
107.	Javalli	62	391	695
108.	Kachikoppa	201	281	328
109.	Kachinakatte	121	435	495
110.	Kadekal	107	738	1076
111.	Kakanahosudi	101	403	371
112.	Kallagangur	32	4	230
113.	Kallapura	79	7	37
114.	Kallihalu	93	–	–
115.	Kallahalli	22	–	11
116.	Kalluru	13	–	87
117.	Kasipura (Kashipura)	23	234	374
118.	Katikere	53	343	548
119.	Kempenakoppa	161	–	–
120.	Kesavinakatte	215	181	204
121.	Kohalli	207	2301	2782
122.	Komminahalu	76	866	1094
123.	Konagavalli	174	650	715
124.	Kondajji	221	–	–
125.	Koragi	154	246	157
126.	Koralahalli	92	470	827
127.	Kotegangur	28	373	561
128.	Kudagalamane	111	99	121
129.	Kudi	189	269	537
130.	Kudli	47	1795	2107
131.	Kumsi (Rural)	138	–	146
132.	Kuncnenahalli	78	812	1047
133.	Kunihosur	158	416	479
134.	Kuskur	96	487	644
135.	Kyathinakoppa	86	475	620
136.	Kydotlu	106	143	203
137.	Lakkinakoppa	94	345	577
138.	Lingapura	44	–	–
139.	Lingapura	102	150	219
140.	Machenahalli	132	255	368
141.	Madakechilur	88	599	813
142.	Madekoppa	145	–	–
143.	Malalagoppa	202	–	–
144.	Malavagoppa	136	1999	3285
145.	Malenahalli	54	175	307
146.	Maleshankara	188	150	189
147.	Maleshankara State Forest	187	426	653
148.	Mallapura	224	687	918
149.	Malligenahalli	20	116	310
150.	Mandali	3	–	126
151.	Mandagatta	142	762	849
152.	Manjarikoppa	186	80	191
153.	Mathodu	68	291	470
154.	Mathur	120	3601	4390
155.	Melinahanasavadi	67	574	676
156.	Milagatta	2	*	*
157.	Mojappanahosur	71	102	156
158.	Muddenakoppa (Muddanekoppa)	176	393	482
159.	Muduvala (Mudavala)	231	642	813
160.	Mulkere	40	–	63
161.	Mysavalli	178	311	422
162.	Nagarabhavi	211	33	35
163.	Naidile	105	–	–
164.	Narayanapura	223	491	591
165.	Navile	37	866	1326
166.	Nidige	90	1438	1962
167.	Pillangere	63	563	1231
168.	Puradalu	18	452	498
169.	Pugatekoppa	180	–	1
170.	Purle	128	1168	2076
171.	Rachikoppa	148	383	481
172.	Ragihosahalli	147	256	306
173.	Ramanagara	219	661	817
174.	Ramenahalli	84	–	23
175.	Ramenakoppa	5	129	394
176.	Rampura	122	56	171
177.	Rampura	220	10	20
178.	Rattehalli	226	283	485
179.	Saddikoppa	203	–	–
180.	Sakrebylu	52	–	25
181.	Sakrebylu	110	–	592
182.	Sankadevanakoppa	212	113	104
183.	Sannivasa	156	66	107
184.	Santhekadur	123	957	1477
185.	Santhikere	151	143	138
186.	Sarigere	100	131	135
187.	Settihalli	10	153	144
188.	Settihalli	56	816	1045
189.	Settikere	150	309	417
190.	Shimoga (Rural)	1	–	24
191.	Siddapura	205	–	9
192.	Siddammajihosur	103	119	127
193.	Siddlipura	29	150	267
194.	Singanahalli	146	91	62
195.	Sirigere	199	770	740
196.	Sogane	91	1274	2159
197.	Somagoppa	177	–	–
198.	Somasettikoppa	165	–	–
199.	Somenakoppa	34	608	941
200.	Somenakoppa	85	633	914
201.	Sriramapura (Bolikoppa)	24	243	265
202.	Sudur	192	397	481
203.	Suguru	43	1055	1553
204.	Sulebylu	124	405	1168

*Included in Shimoga Town.

ALPHABETICAL LIST OF VILLAGES

TALUK : SHIMOGA

Sl. No.	Name of village	1981 Census L.C. No.	Population 1971	Population 1981
1	2	3	4	5
205.	Suthukote	83	207	382
206.	Suthukote	225	38	74
207.	Taraganahalli	49	–	8
208.	Tavarachatnahalli (Tevarachatnahalli)	38	1208	1787
209.	Tevarakoppa	26	116	237
210.	Tevarakoppa	198	335	370
211.	Thammadihalli	197	695	706
212.	Thattekere	112	225	229
213.	Thimkapura	109	647	276
214.	Thopinagatta	126	728	773
215.	Thuppur	157	542	632
216.	Tyajavalli	230	847	936
217.	Umblebylu	98	975	1602
218.	Uragadur	125	2448	3131
219.	Vaderakoppa	152	152	188
220.	Valakeshavapura	173	28	27
221.	Veeragarana Byrana-koppa	181	20	6
222.	Veerannana Benavalli (Benavalli)	179	624	675
223.	Veerapura	115	33	25
224.	Venkatapura	36	52	255
225.	Venkatapura	51	11	154
226.	Virupanakoppa	27	149	314
227.	Vitagondanakoppa	214	460	568
228.	Yadavala	227	299	399
229.	Yalavalli	206	–	–
230.	Yalavatti	134	1076	1442
231.	Yaraganalu	95	372	371
232.	Yarekoppa	175	164	186

§§§§§

URBAN/VILLAGE PRIMARY

TALUK : SHIMOGA

L.C. No.	Name of Village/Town Name or No. of Ward/ Division/Mohalla etc.,		Area of Village in Hectares and of Town/Ward in Km^2	No. of Occupied residential Houses	No. of House holds	Total Population (including Institutional & Houseless Population)			Literates		MAIN WORKERS: Total Main Workers (I-IX)		MAIN WORKERS: Cultivators (I)	
						P	M	F	M	F	M	F	M	F
1	2		3	4	5	6	7	8	9	10	11	12	13	14
	SHIMOGA TALUK	**T**	**1108.0**	**49617**	**50145**	**292968**	**151599**	**141369**	**87140**	**60354**	**79684**	**25162**	**20295**	**3566**
		R	**1091.0**	**23433**	**23556**	**136222**	**69693**	**66529**	**31138**	**18186**	**39951**	**18546**	**18153**	**3358**
	RURAL	**U**	**17.0**	**26184**	**26589**	**156746**	**81906**	**74840**	**56002**	**42168**	**39733**	**6616**	**2142**	**208**
1.	Shimoga (Rural)		66.14	08	08	24	13	11	02	04	12	05	–	–
2.	Milagatta					Fully included in Shimoga City								
3.	Mandali		250.05	28	28	126	63	63	16	04	40	22	03	–
4.	Harakere		337.05	140	140	721	371	350	130	57	201	81	10	07
5.	Ramenakoppa		382.02	69	69	394	197	197	46	27	106	09	59	01
6.	Echavadi		312.88	05	05	32	17	15	04	03	07	02	05	–
7.	Basavapura		177.51	37	37	182	100	82	10	07	59	09	32	–
8.	Agasavalli		1081.78	161	161	872	455	417	122	62	288	148	152	74
9.	Chitrasettihalli		675.03	19	19	147	85	62	61	12	43	–	42	–
10.	Settihalli		1971.57	24	24	144	81	63	23	19	38	01	29	01
11.	Govindapura		633.16	07	07	33	16	17	08	04	13	01	05	–
12.	Hanumanthapura		147.56	16	16	66	41	25	17	05	30	02	28	02
13.	Kalluru		193.23	18	18	87	40	47	03	03	21	09	04	01
14.	Gopasettikoppa		259.80	55	55	393	237	156	157	60	117	16	60	05
15.	Gopala		141.88	08	08	28	13	15	07	02	08	04	–	–
16.	Gadikoppa		185.21	215	217	1338	695	643	308	165	421	183	177	20
17.	Anupinakatte		899.10	60	60	360	180	180	72	39	105	53	49	19
18.	Puradalu		723.17	65	65	498	264	234	115	52	157	144	129	133
19.	Aladevarahosur		415.42	11	11	81	40	41	15	–	26	24	15	–
20.	Malligenahalli		391.07	53	56	310	148	162	22	07	96	88	36	–
21.	Alkola		294.04	49	49	259	140	119	39	11	84	65	30	01
22.	Kallahalli		65.32	03	03	11	07	04	02	02	05	03	01	–
23.	Kasipura		53.77	61	65	374	187	187	61	42	108	75	40	05
24.	Sriramapura (Bolikoppa)		189.90	47	52	265	140	125	36	08	94	54	45	02
25.	Guddadarakere		542.96	41	43	204	100	104	21	09	73	60	22	02
26.	Tevarakoppa		554.19	54	54	237	124	113	33	22	74	43	40	34
27.	Virupanakoppa		191.38	69	69	314	167	147	15	08	79	52	68	45
28.	Kotegangur		352.29	107	107	561	290	271	88	26	163	43	69	03
29.	Siddlipura		575.46	52	52	267	133	134	39	30	87	41	31	05
30.	Devakathikoppa		374.59	58	58	333	169	164	73	37	103	40	65	17
31.	Gejjenahalli		1000.35	112	112	627	326	301	58	23	188	22	62	04
32.	Kallagangur		483.00	48	48	230	136	94	31	07	82	40	29	–
33.	Byranakoppa,		187.97	19	19	109	55	54	16	10	27	15	06	02
34.	Somenakoppa		398.33	167	167	941	473	468	197	156	247	81	142	37
35.	Bommanakatte		272.15	98	98	606	311	295	75	42	172	56	123	–
36.	Venkatapura		10.24	53	53	255	116	139	34	17	72	75	–	–
37.	Navile		536.46	236	236	1326	681	645	258	135	391	217	134	11
38.	Tavarachatnahalli		445.15	317	318	1787	918	869	476	284	536	313	175	63
39.	Gondichatnahalli		463.96	275	275	1566	800	766	337	151	464	339	172	86
40.	Mulkere		33.32	13	13	63	33	30	–	–	19	19	01	02

CENSUS ABSTRACT

TALUK : SHIMOGA

MAIN WORKERS												
Agricultural Labourers (II)		Household Industry Manufacturing Processing Servicing and Repairs [V (a)]		Other Workers (III,IV,V b) & VI to IX		Marginal Workers		Non-Workers			Name of Village/Town Name or No. of Ward/ Division/Mohalla etc.,	L.C No.
M	F	M	F	M	F	M	F	M	F			
15	16	17	18	19	20	21	22	23	24		2	1
17242	**15256**	**2099**	**664**	**40048**	**5676**	**850**	**2734**	**71065**	**113473**	**T**	**SHIMOGA TALUK**	
15129	**13768**	**608**	**190**	**6061**	**1230**	**341**	**2248**	**29401**	**45735**	**R**		
2113	**1488**	**1491**	**474**	**33987**	**4446**	**509**	**486**	**41664**	**67738**	**U**	**RURAL**	
12	05	–	–	–	–	–	01	01	05		Shimoga (Rural)	1.
Fully included in Shimoga City											Milagatta	2.
37	22	–	–	–	–	03	12	20	29		Mandali	3.
178	74	–	–	13	–	14	45	156	224		Harakere	4.
30	06	–	–	17	02	12	18	79	170		Ramenakoppa	5.
01	02	–	–	01	–	–	–	10	13		Echavadi	6.
20	05	–	–	07	04	–	–	41	73		Basavapura	7.
04	01	07	02	125	71	01	24	166	245		Agasavalli	8.
–	–	–	–	01	–	–	–	42	62		Chitrasettihalli	9.
04	–	–	–	05	–	–	–	43	62		Settihalli	10.
07	01	–	–	01	–	–	–	03	16		Govindapura	11.
02	–	–	–	–	–	–	–	11	23		Hanumanthapura	12.
08	07	–	–	09	01	–	–	19	38		Kalluru	13.
29	08	–	–	28	03	–	–	120	140		Gopasettikoppa	14.
04	04	–	–	04	–	–	01	05	10		Gopala	15.
119	141	–	–	125	22	–	–	274	460		Gadikoppa	16.
29	26	–	–	27	08	01	09	74	118		Anupinakatte	17.
10	11	01	–	17	–	–	–	107	90		Puradalu	18.
04	24	–	–	07	–	–	05	14	12		Aladevarahosur	19.
44	67	–	–	16	21	–	03	52	71		Malligenahalli	20.
38	60	–	–	16	04	–	12	56	42		Alkola	21.
04	03	–	–	–	–	–	–	02	01		Kallahalli	22.
53	65	01	–	14	05	–	–	79	112		Kasipura	23.
33	51	–	–	16	01	–	–	46	71		Sriramapura (Bolikoppa)	24.
40	57	–	–	11	01	–	–	27	44		Guddadarakere	25.
04	03	–	–	30	06	–	–	50	70		Tevarakoppa	26.
06	07	–	–	05	–	–	–	88	95		Virupanakoppa	27.
71	39	–	–	23	01	–	–	127	228		Kotegangur	28.
55	35	–	–	01	01	–	–	46	93		Siddlipura	29.
30	23	–	–	08	–	–	–	66	124		Devakathikoppa	30.
121	17	–	–	05	01	05	83	133	196		Gejjenahalli	31.
17	09	–	–	36	31	–	–	54	54		Kallagangur	32.
20	13	–	–	01	–	–	–	28	39		Byranakoppa	33.
69	42	02	01	34	01	01	–	225	387		Somenakoppa	34.
48	20	–	–	01	36	–	–	139	239		Bommanakatte	35.
06	12	–	–	66	63	–	–	44	64		Venkatapura	36.
192	188	–	–	65	18	–	–	290	428		Navile	37.
161	216	26	03	174	31	26	76	356	480		Tavarachatnahalli	38.
140	156	03	–	149	97	02	05	334	422		Gondichatnahalli	39.
–	01	17	16	01	–	–	–	14	11		Mulkere	40.

URBAN/VILLAGE PRIMARY

TALUK : SHIMOGA

L.C. No.	Name of Village/Town Name or No. of Ward/ Division/Mohalla etc.,	Area of Village in Hectares and of Town/Ward in Km²	No. of Occupied residential Houses	No. of House holds	Total Population (including Institutional & Houseless Population)			Literates		MAIN WORKERS			
										Total Main Workers (I-IX)		Cultivators (I)	
					P	M	F	M	F	M	F	M	F
1	2	3	4	5	6	7	8	9	10	11	12	13	14
41.	Holalur	1179.43	440	442	2751	1427	1324	840	609	785	217	366	43
42.	Holehatti	561.66	149	151	994	514	480	242	96	269	60	213	22
43.	Suguru	380.33	251	252	1553	803	750	447	312	476	186	217	07
44.	Lingapura	153.55				UN-INHABITED							
45.	Bullapura	260.03	158	158	960	480	480	240	135	267	155	158	63
46.	Goravikatte	169.10				UN-INHABITED							
47.	Kudli	666.34	322	328	2107	1101	1006	482	285	608	199	233	19
48.	Chikkudli	174.55	60	60	351	180	171	73	52	107	55	46	–
49.	Taraganahalli	66.67	02	02	08	04	04	–	–	02	01	–	–
50.	Belagalu	424.46	108	108	670	351	319	162	78	205	164	142	90
51.	Venkatapura	179.88	33	33	154	75	79	32	08	56	48	43	37
52.	Sakrebylu	31.27	04	04	25	15	10	04	–	08	–	06	–
53.	Katikere	307.54	99	99	548	280	268	132	31	161	121	129	85
54.	Malenahalli	213.14	42	42	307	169	138	88	28	98	66	62	42
55.	Gudragoppa	177.62	40	40	227	113	114	30	09	75	55	59	42
56.	Settihalli	194.43	185	185	1045	526	519	217	65	299	76	185	06
57.	Gowdanaikanahalli	107.53	12	12	76	36	40	20	11	15	12	08	01
58.	Buklapura	32.09	39	39	189	102	87	23	03	60	51	39	29
59	Beeranahalli	156.26	173	174	1043	550	493	200	113	317	97	154	05
60.	Barathipal Beeranahalli	32.85				UN-INHABITED							
61.	Harobenavalli	752.21	215	223	1329	673	656	206	99	379	265	212	58
62.	Javalli	267.63	132	135	695	347	348	155	101	228	131	64	06
63.	Pillangere	421.45	210	212	1231	641	590	253	142	379	224	146	09
64.	Hoisanahalli	266.08	128	128	716	360	356	173	99	223	153	96	59
65.	Bedarahosahalli	797.23	206	206	1246	641	605	316	204	388	108	227	33
66.	Holehanasavadi	622.62	172	172	953	489	464	224	109	263	158	116	03
67.	Melinahanasavadi	396.53	99	99	676	342	334	278	207	197	66	105	01
68.	Mathodu	357.52	87	87	470	245	225	114	31	118	07	46	01
69.	Channamambāpura	85.97	60	60	284	139	145	56	03	65	08	–	–
70.	Basavanagangur	503.08	110	120	722	389	333	160	82	247	218	52	03
71.	Mojappanahosur	43.90	20	20	156	79	77	35	33	49	40	11	–
72.	Hunsodu	601.90	131	131	755	381	374	154	52	232	128	129	08
73.	Abbalagere	654.16	126	126	712	362	350	153	109	203	105	82	25
74.	Belalakatte	615.69	130	130	675	356	319	153	92	237	133	62	05
75.	Aladahalli	591.40	78	78	511	256	255	85	20	134	86	90	40
76.	Komminahalu	374.00	161	161	1094	584	510	313	158	359	130	241	56
77.	Bikkonahalli	565.19	63	63	393	204	189	105	66	114	98	72	45
78.	Kunchenahalli	1483.62	164	164	1047	543	504	96	19	289	64	197	01
79.	Kallapura	431.14	09	09	37	17	20	11	08	10	–	01	–
80.	Beeranakere	695.85	103	103	665	334	331	107	37	195	21	133	–
81.	Budigere	314.07	34	34	187	96	91	25	04	51	16	24	–
82.	Bannikere	483.38	76	76	465	227	238	71	79	132	118	38	–
83.	Suthukote	780.32	57	57	382	203	179	72	37	129	38	49	–
84.	Ramenahalli	202.03	04	04	23	17	06	06	–	15	01	–	–
85.	Somenakoppa	188.59	143	143	914	440	474	204	115	212	166	138	75

CENSUS ABSTRACT

TALUK : SHIMOGA

MAIN WORKERS											
Agricultural Labourers (II)		Household Industry Manufacturing Processing Servicing and Repairs [V (a)]		Other Workers (III,IV,Vb) & VI to IX		Marginal Workers		Non-Workers		Name of Village/Town Name or No. of Ward/ Division/Mohalla etc.,	L.C No.
M	F	M	F	M	F	M	F	M	F		
15	16	17	18	19	20	21	22	23	24	2	1
252	158	14	02	153	14	13	109	629	998	Holalur	41.
45	36	02	–	09	02	01	04	244	416	Holehatti	42.
163	167	05	–	91	12	–	–	327	564	Suguru	43.
		UN-INHABITED								Lingapura	44.
92	87	02	–	15	05	06	81	207	244	Bullapura	45.
		UN-INHABITED								Goravikatte	46.
304	179	01	–	70	01	–	04	493	803	Kudli	47.
39	54	03	–	19	01	–	–	73	116	Chikkudli	48.
02	01	–	–	–	–	–	–	02	03	Taraganahalli	49.
57	65	–	–	06	09	–	05	146	150	Belagalu	50.
13	11	–	–	–	–	–	–	19	31	Venkatapura	51.
02	–	–	–	–	–	–	–	07	10	Sakrebylu	52.
31	36	–	–	01	–	02	–	117	147	Katikere	53.
14	07	–	–	22	17	–	01	71	71	Malenahalli	54.
10	11	–	–	06	02	–	–	38	59	Gudragoppa	55.
78	70	06	–	30	–	–	01	227	442	Settihalli	56.
06	11	–	–	01	–	–	–	21	28	Gowdanaikanahalli	57.
19	22	–	–	02	–	–	–	42	36	Buklapura	58.
134	86	02	–	27	06	–	–	233	396	Beeranahalli	59.
		UN-INHABITED								Barathipal Beeranahalli	60.
139	198	02	–	26	09	–	–	294	391	Harobenavalli	61.
149	124	–	–	15	01	–	–	119	217	Javalli	62.
143	201	10	–	80	14	–	–	262	366	Pillangere	63.
117	93	–	–	10	01	01	03	136	200	Hoisanahalli	64.
125	72	10	01	26	02	–	270	253	227	Bedarahosahalli	65.
126	151	06	01	15	03	–	–	226	306	Holehanasavadi	66.
56	65	–	–	36	–	–	–	145	268	Melinahanasavadi	67.
68	06	–	–	04	–	–	02	127	216	Mathodu	68.
63	08	–	–	02	–	–	–	74	137	Channamambapura	69.
192	215	–	–	03	–	–	–	142	115	Basavanagangur	70.
37	40	–	–	01	–	–	–	30	37	Mojappanahosur	71.
82	107	–	–	21	13	02	94	147	152	Hunsodu	72.
58	50	01	03	62	27	03	24	156	221	Abbalagere	73.
168	128	–	–	07	–	–	–	119	186	Belalakatte	74.
38	41	–	01	06	04	17	43	105	126	Aladahalli	75.
88	72	07	01	23	01	–	–	225	380	Komminahalu	76.
32	50	01	–	09	03	23	23	67	68	Bikkonahalli	77.
79	63	08	–	05	–	02	85	252	355	Kunchenahalli	78.
02	–	–	–	07	–	–	01	07	19	Kallapura	79.
54	19	02	–	06	02	–	–	139	310	Beeranakere	80.
27	16	–	–	–	–	–	–	45	75	Budigere	81.
83	116	04	–	07	02	–	–	95	120	Bannikere	82.
75	36	02	–	03	02	–	–	74	141	Suthukote	83.
–	–	–	–	15	01	–	–	02	05	Ramenahalli	84.
50	87	05	–	19	04	38	80	190	228	Somenakoppa	85.

URBAN/VILLAGE PRIMARY

TALUK : SHIMOGA

L.C. No.	Name of Village/Town Name or No. of Ward/ Division/Mohalla etc.,	Area of Village in Hectares and of Town/Ward in Km^2	No. of Occupied residential Houses	No. of House holds	Total Population (including Institutional & Houseless Population)			Literates		MAIN WORKERS			
										Total Main Workers (I-IX)		Cultivators (I)	
					P	M	F	M	F	M	F	M	F
1	2	3	4	5	6	7	8	9	10	11	12	13	14
86.	Kyathinakoppa	385.51	98	98	620	313	307	150	90	200	140	118	27
87.	Haramaghatta	1535.15	396	397	2707	1397	1310	840	511	689	262	455	127
88.	Madakechilur	659.02	132	134	813	440	373	217	108	240	21	169	06
89.	Hadonahalli	526.97	201	201	1217	620	597	371	208	363	277	241	195
90.	Nidige	520.87	360	360	1962	981	981	521	321	521	237	148	30
91.	Sogane	1692.18	426	426	2159	1105	1054	352	137	620	332	259	13
92.	Koralahalli	325.14	172	172	827	404	423	93	36	233	20	175	05
93.	Kallihalu	59.76				UN- INHABITED							
94.	Lakkinakoppa	537.57	103	103	577	299	278	103	54	172	66	77	09
95.	Yaraganalu	632.38	80	80	371	193	178	21	10	131	70	24	02
96.	Kuskur	606.60	105	105	644	320	324	115	51	196	124	86	37
97.	Huralihalli	1284.15	123	123	735	392	343	178	117	221	76	103	02
98.	Umblebylu	1878.66	301	301	1602	835	767	378	244	474	203	104	21
99.	Ganedalu	268.29	25	25	136	61	75	10	08	37	11	12	04
100.	Sarigere	528.38	24	24	135	73	62	41	22	39	09	20	02
101.	Kakanahosudi	893.54	68	68	371	190	181	93	70	116	28	58	04
102.	Lingapura	380.52	40	40	219	105	114	51	30	72	23	40	06
103.	Siddammajihosur	347.31	29	29	127	59	68	23	15	30	05	29	05
104.	Belagalu	151.61	08	08	46	26	20	07	03	11	11	–	–
105.	Naidile	211.68				UN-INHABITED							
106.	Kydotlu	782.36	30	30	203	109	94	55	24	54	14	44	11
107.	Kadekal	585.33	181	181	1076	515	561	263	180	312	162	157	50
108.	Halalakkavalli	724.41	141	141	702	383	319	119	42	253	93	49	05
109.	Thimkapura	147.23	49	49	276	133	143	65	50	79	50	12	07
110.	Sakrebylu	43.17	100	110	592	331	261	177	55	158	85	10	01
111.	Kudagalamane	1418.14	20	20	121	64	57	41	28	37	20	17	02
112.	Thattekere	168.43	49	49	229	114	115	47	22	75	55	20	02
113.	Hosakoppa	169.37	185	185	930	473	457	121	58	333	250	55	08
114.	Gajanur Mulkere	194.46	45	45	254	131	123	85	49	76	43	61	32
115.	Veerapura	150.78	06	06	25	10	15	02	03	04	06	–	01
116.	Gajanur Agrahara	221.66	197	197	994	529	465	200	83	304	226	64	24
117.	Gajanur	399.83	258	258	1463	759	704	289	176	427	282	125	17
118.	Honnapura	79.29	43	43	223	126	97	41	31	83	45	03	–
119.	Hosahalli	647.38	275	275	1468	718	750	235	172	433	285	72	–
120.	Mathur	1088.50	784	784	4390	2157	2233	781	458	1291	394	727	94
121.	Kachinakatte	107.31	71	72	495	263	232	171	92	156	40	133	25
122.	Rampura	31.29	32	32	171	84	87	29	09	48	38	16	03
123.	Santhekadur	425.25	273	275	1477	764	713	328	132	477	259	224	49
124.	Sulebylu	211.45	200	200	1168	620	548	136	112	386	128	134	20
125.	Uragadur	644.17	530	530	3131	1622	1509	625	510	937	367	249	19
126.	Thopinagatta	232.35	153	153	773	409	364	247	129	204	52	39	01
127.	Islapura	56.51	71	71	358	174	184	106	72	91	50	13	05
128.	Purle	527.51	370	370	2076	1068	1008	434	304	613	274	203	28
129.	Holebenavalli	441.46	395	401	2257	1132	1125	308	117	717	593	214	73
130.	Hosudi	946.53	660	660	3329	1692	1637	645	329	997	790	211	25

CENSUS ABSTRACT

TALUK : SHIMOGA

MAIN WORKERS											
Agricultural Labourers (II)		Household Industry Manufacturing Processing Servicing and Repairs [V (a)]		Other Workers (III, IV, V b) & VI to IX		Marginal Workers		Non-Workers		Name of Village/Town Name or No. of Ward/ Division/Mohalla etc.,	L.C No.
M	F	M	F	M	F	M	F	M	F		
15	16	17	18	19	20	21	22	23	24	2	1
74	110	04	–	04	03	–	–	113	167	Kyathinakoppa	86.
161	125	11	02	62	08	15	54	693	994	Haramaghatta	87.
42	12	03	01	26	02	09	94	191	258	Madakechilur	88.
91	79	11	–	20	03	–	–	257	320	Hadonahalli	89.
228	194	04	02	141	11	–	01	460	743	Nidige	90.
336	315	01	02	24	02	01	124	484	598	Sogane	91.
34	13	04	–	20	02	–	–	171	403	Koralahalli	92.
UN-INHABITED										Kailihalu	93.
87	57	–	–	08	–	–	–	127	212	Lakkinakoppa	94.
101	68	–	–	06	–	–	–	62	108	Yaraganalu	95.
92	85	–	–	18	02	–	–	124	200	Kuskur	96.
50	30	21	20	47	24	–	50	171	217	Huralihalli	97.
217	172	02	–	151	10	01	52	360	512	Umblebylu	98.
02	–	–	–	23	07	02	16	22	48	Ganedalu	99.
11	07	02	–	06	–	–	04	34	49	Sarigere	100.
30	18	–	–	28	06	–	25	74	128	Kakanahosudi	101.
25	15	01	–	06	02	–	35	33	56	Lingapura	102.
01	–	–	–	–	–	01	01	28	62	Siddammajihosur	103.
11	11	–	–	–	–	–	–	15	09	Belagalu	104.
UN-INHABITED										Naidile	105.
07	02	03	01	–	–	–	02	55	78	Kydotlu	106.
104	66	–	–	51	46	–	–	203	399	Kadekal	107.
193	88	02	–	09	–	–	–	130	226	Halalakkavalli	108.
44	35	07	08	16	–	–	–	54	93	Thimkapura	109.
95	79	07	05	46	–	–	–	173	176	Sakrebylu	110.
19	18	–	–	01	–	02	09	25	28	Kudagalamane	111.
53	52	–	–	02	01	03	09	36	51	Thattekere	112.
263	241	–	–	15	01	–	–	140	207	Hosakoppa	113.
14	11	01	–	–	–	–	–	55	80	Gajanur Mulkere	114.
04	05	–	–	–	–	–	–	06	09	Veerapura	115.
168	190	06	06	66	06	02	–	223	239	Gajanur Agrahara	116.
256	259	05	01	41	05	–	–	332	422	Gajanur	117.
78	45	–	–	02	–	–	–	43	52	Honnapura	118.
306	279	04	01	51	05	–	–	285	465	Hosahalli	119.
376	251	03	–	185	49	03	01	863	1838	Mathur	120.
13	14	–	–	10	01	–	–	107	192	Kachinakatte	121.
29	35	–	–	03	–	–	–	36	49	Rampura	122.
196	201	04	–	53	09	–	06	287	448	Santhekadur	123.
185	88	–	–	67	20	–	–	234	420	Sulebylu	124.
557	325	03	18	128	05	–	01	685	1141	Uragadur	125.
82	46	02	–	81	05	–	–	205	312	Thopinagatta	126.
16	23	–	–	62	22	–	–	83	134	Islapura	127.
286	218	05	04	119	24	07	43	448	691	Purle	128.
458	515	03	–	42	05	05	04	410	528	Holebenavalli	129.
723	756	01	04	62	05	–	–	695	847	Hosudi	130.

URBAN/VILLAGE PRIMARY

TALUK : SHIMOGA

L.C. No.	Name of Village/Town Name or No. of Ward/ Division/Mohalla etc..	Area of Village in Hectares and of Town/Ward in Km²	No. of Occupied residential Houses	No. of House holds	Total Population (including Institutional & Houseless Population)			Literates		MAIN WORKERS			
										Total Main Workers (I-IX)		Cultivators (I)	
					P	M	F	M	F	M	F	M	F
1	2	3	4	5	6	7	8	9	10	11	12	13	14
131.	Honnavile	405.09	242	242	1338	688	650	295	131	418	249	259	02
132.	Machenahalli	308.50	69	70	368	202	166	105	65	118	60	32	16
133.	Bidare	368.39	188	188	980	497	483	228	149	279	182	92	27
134.	Yalavatti	446.78	291	291	1442	731	711	315	164	456	401	85	06
135.	Harige	433.83	524	524	2535	1249	1286	693	504	670	264	94	11
136.	Malavagoppa	200.41	607	610	3285	1648	1637	667	339	871	417	221	03
137.	Dummalli	225.66	123	123	692	343	349	134	83	165	32	88	03
138.	Kumsi (Rural)	2965.79	23	23	146	74	72	18	01	45	04	32	03
139.	Hosakote	180.88				UN-INHABITED							
140.	Chikkadanavandi	266.84	51	51	304	141	163	87	48	84	20	63	–
141.	Dyavanakere	306.79	82	82	489	254	235	150	66	137	65	102	–
142.	Mandagatta	474.09	142	142	849	422	427	238	145	227	61	160	06
143.	Chinnamane	188.34	72	72	477	253	224	124	70	153	94	95	02
144.	Galigekola	283.91				UN-INHABITED							
145.	Madekoppa	178.01				UN-INHABITED							
146.	Singanahalli	241.09	10	10	62	29	33	21	17	17	12	15	–
147.	Ragihosahalli	411.49	48	48	306	163	143	107	61	98	27	76	–
148.	Rachikoppa	180.06	59	59	481	255	226	120	37	128	83	120	75
149.	Bylukoppa	66.53				UN-INHABITED							
150.	Settikere	493.25	56	56	417	200	217	111	65	119	106	106	86
151.	Santhikere	502.89	18	18	138	61	77	24	20	42	41	38	35
152.	Vaderakoppa	132.16	30	30	188	97	91	59	32	51	31	24	–
153.	Gundur	162.25	26	26	170	86	84	37	26	40	04	19	–
154.	Koragi	637.92	23	23	157	78	79	43	21	53	14	16	01
155.	Horabylu	450.31	25	25	161	94	67	31	07	42	43	27	02
156.	Sannivasa	390.39	22	22	107	59	48	10	–	32	31	23	–
157.	Thuppur	1249.44	96	97	632	308	324	142	67	177	49	100	22
158.	Kunihosur	1109.66	74	74	479	238	241	87	34	155	105	59	01
159.	Alkuni	307.85	16	16	106	62	44	37	10	16	03	10	–
160.	Choradi	1888.98	243	243	1376	668	708	305	185	360	205	181	–
161.	Kempenakoppa	296.40				UN-INHABITED							
162.	Chikkamarasa	879.04	45	45	292	148	144	115	93	87	15	69	01
163.	Gopasettipura	227.61				UN-INHABITED							
164.	Hosur	26.24				UN-INHABITED							
165.	Somasettikoppa	92.46				UN-INHABITED							
166.	Doddamarasa	81.72				UN-INHABITED							
167.	Balekoppa	1066.77	167	167	1076	563	513	343	217	320	80	210	33
168.	Chamenahalli	433.65	82	82	524	273	251	182	110	141	13	102	01
169.	Hubbanahalli	287.75	85	85	550	284	266	199	109	166	06	126	01
170.	Guddenakoppa	209.01				UN-INHABITED							
171.	Channadevanakoppa	121.19				UN-INHABITED							
172.	Haranahalli	490.05	756	759	4933	2549	2384	1654	1260	1358	251	608	43
173.	Valakeshavapura	229.98	05	05	27	12	15	–	–	05	03	04	–
174.	Konagavalli	609.67	137	137	715	375	340	162	71	205	86	148	01
175.	Yarekoppa	313.43	34	34	186	91	95	43	26	60	37	49	26

CENSUS ABSTRACT

TALUK : SHIMOGA

MAIN WORKERS											
Agricultural Labourers (II)		Household Industry Manufacturing Processing Servicing and Repairs [V (a)]		Other Workers (II[,IV,V b) & VI to IX		Marginal Workers		Non-Workers		Name of Village/Town Name or No. of Ward/ Division/Mohalla etc.,	L.C No.
M	F	M	F	M	F	M	F	M	F		
15	16	17	18	19	20	21	22	23	24	2	1
121	243	02	02	36	02	01	03	269	398	Honnavile	131.
43	40	–	–	43	04	–	–	84	106	Machenahalli	132.
127	146	09	04	51	05	05	15	213	286	Bidare	133.
330	373	–	02	41	20	–	–	275	310	Yalavatti	134.
212	226	04	02	360	25	–	01	579	1021	Harige	135.
400	389	30	19	220	06	08	24	769	1196	Malavagoppa	136.
61	28	–	–	16	01	07	13	171	304	Dummalli	137.
–	–	12	01	01	–	–	24	29	44	Kumsi (Rural)	138.
		UN-INHABITED								Hosakote	139.
07	20	01	–	13	–	–	32	57	111	Chikkadanavandi	140.
22	63	–	–	13	02	–	12	117	158	Dyavanakere	141.
52	51	02	–	13	04	02	38	193	328	Mandagatta	142.
46	91	04	–	08	01	01	07	99	123	Chinnamane	143.
		UN-INHABITED								Galigekola	144.
		UN-INHABITED								Madekoppa	145.
02	12	–	–	–	–	–	–	12	21	Singanahalli	146.
14	27	02	–	06	–	01	07	64	109	Ragihosahalli	147.
02	07	–	–	06	01	02	10	125	133	Rachikoppa	148.
		UN-INHABITED								Bylukoppa	149.
07	19	–	–	06	01	–	–	81	111	Settikere	150.
02	06	01	–	01	–	–	–	19	36	Santhikere	151.
22	31	03	–	02	–	–	09	46	51	Vaderakoppa	152.
12	03	01	01	08	–	–	21	46	59	Gundur	153.
31	10	–	01	06	02	–	06	25	59	Koragi	154.
15	41	–	–	–	–	–	–	52	24	Horabylu	155.
08	31	–	–	01	–	–	–	27	17	Sannivasa	156.
56	20	03	02	18	05	–	08	131	267	Thuppur	157.
89	98	05	04	02	02	–	–	83	136	Kunihosur	158.
03	03	–	–	03	–	16	10	30	31	Alkuni	159.
82	192	12	03	85	10	30	10	278	493	Choradi	160.
		UN-INHABITED								Kempenakoppa	161.
16	14	–	–	02	–	07	60	54	69	Chikkamarasa	162.
		UN-INHABITED								Gopasettipura	163.
		UN-INHABITED								Hosur	164.
		UN-INHABITED								Somasettikoppa	165.
		UN-INHABITED								Doddamarasa	166.
56	38	–	–	54	09	02	36	241	397	Balekoppa	167.
22	07	02	02	15	03	–	–	132	238	Chamenahalli	168.
27	04	–	–	13	01	–	–	118	260	Hubbanahalli	169.
		UN-INHABITED								Guddenakoppa	170.
		UN-INHABITED								Channadevanakoppa	171.
157	150	168	23	425	35	10	99	1181	2034	Haranahalli	172.
01	03	–	–	–	–	–	–	07	12	Valakeshavapura	173.
47	84	01	–	09	01	–	–	170	254	Konagavalli	174.
10	11	–	–	01	–	–	–	31	58	Yarekoppa	175.

URBAN/VILLAGE PRIMARY

TALUK : SHIMOGA

L.C. No.	Name of Village/Town Name or No. of Ward/ Division/Mohalla etc..	Area of Village in Hectares and of Town/Ward in Km²	No. of Occupied residential Houses	No. of House holds	Total Population (including Institutional & Houseless Population)			Literates		MAIN WORKERS			
										Total Main Workers (I-IX)		Cultivators (I)	
					P	M	F	M	F	M	F	M	F
1	2	3	4	5	6	7	8	9	10	11	12	13	14
176.	**Muddenakoppa**	613.09	74	74	482	244	238	72	48	160	152	74	19
177.	**Somagoppa**	259.82				UN-INHABITED							
178.	**Mysavalli**	279.63	59	73	422	217	205	112	34	124	52	66	12
179.	Veerannana Benavalli	341.47	103	103	675	339	336	181	102	206	108	153	01
180.	**Pugatekoppa**	125.34	01	01	01	01	–	01	–	01	–	–	–
181.	Veerannana Byranakoppa	255.15	01	01	06	02	04	–	–	01	–	01	–
182.	**Anesara**	387.10	07	07	35	20	15	05	–	11	–	04	–
183.	**Channahalli**	760.58	50	50	272	138	134	49	16	70	–	36	–
184.	**Ittigehalli**	387.68	67	67	429	226	203	106	53	133	100	44	–
185.	**Chittihalu**	450.73				UN-INHABITED							
186.	**Manjarikoppa**	2983.61	26	26	191	101	90	20	11	51	43	23	01
187.	Maleshankara State Forest	1997.72	144	144	653	336	317	168	76	185	92	42	09
188.	**Maleshankara**	519.25	28	28	189	97	92	42	06	51	26	26	06
189.	**Kudi**	1156.28	69	69	537	273	264	151	84	150	66	106	02
190.	**Adinakottige**	303.97	23	23	162	74	88	09	03	54	37	51	–
191.	**Doddamathli**	651.48	56	56	385	193	192	103	65	111	72	93	01
192.	**Sudur**	706.27	58	58	481	243	238	151	82	116	89	101	76
193.	**Chikmathli**	343.17	40	40	169	88	81	07	–	60	38	04	02
194.	**Adagadi**	414.30	69	69	379	188	191	51	39	109	62	71	01
195.	**Bilguni**	180.27	50	50	319	144	175	94	90	85	76	54	–
196.	**Gavatetevaru**	114.05	26	26	179	94	85	51	43	59	19	44	–
197.	**Thammadihalli**	733.19	110	110	706	354	352	196	121	197	49	128	15
198.	**Tevarakoppa**	233.10	63	63	370	199	171	105	63	115	18	73	01
199.	**Sirigere**	555.10	126	126	740	385	355	74	97	232	168	101	49
200.	**Bilvadevarakoppa**	175.84	48	48	320	167	153	112	79	98	15	49	02
201.	**Kachikoppa**	210.27	53	53	328	163	165	96	64	90	15	62	04
202.	**Malalagoppa**	205.66				UN-INHABITED							
203.	**Saddikoppa**	186.25				UN-INHABITED							
204.	**Hosur**	174.14	40	40	311	149	162	59	45	93	–	64	–
205.	**Siddapura**	85.07	02	02	09	04	05	–	–	03	–	03	–
206.	**Yalavalli**	214.87				UN-INHABITED							
207.	**Kohalli**	240.95	466	482	2782	1440	1342	890	637	726	162	170	25
208.	**Dagalimane**	120.37	01	01	06	04	02	01	01	03	01	01	01
209.	**Doddadanavandi**	218.20	18	18	110	48	62	17	11	30	07	16	01
210.	**Ayanur**	813.80	434	435	2611	1349	1262	642	407	845	442	419	135
211.	**Nagarabhavi**	110.24	08	08	35	18	17	08	06	09	01	02	–
212.	**Sankadevanakoppa**	194.04	19	19	104	56	48	36	20	34	01	17	–
213.	**Arenakoppa**	129.19	67	67	379	192	187	105	69	111	–	30	–
214.	**Vitagondanakoppa**	532.14	86	86	568	279	289	177	106	164	26	125	04
215.	**Kesavinakatte**	583.73	31	31	204	103	101	46	38	63	18	31	–
216.	**Gollarakoppa**	331.15				UN-INHABITED							
217.	**Hittur**	541.92	27	27	148	76	72	49	39	39	42	34	02
218.	**Byranakoppa**	264.93	64	64	393	188	205	114	93	100	82	69	–
219.	**Ramanagara**	324.22	124	127	817	434	383	228	137	236	123	141	30
220.	**Rampura**	158.22	02	02	20	10	10	10	09	07	–	07	–

CENSUS ABSTRACT

TALUK : SHIMOGA

MAIN WORKERS											
Agricultural Labourers (II)		Household Industry Manufacturing Processing Servicing and Repairs [V (a)]		Other Workers (III, IV, V b) & VI to IX		Marginal Workers		Non-Workers		Name of Village/Town Name or No. of Ward/ Division/Mohalla etc.,	L.C No.
M	F	M	F	M	F	M	F	M	F		
15	16	17	18	19	20	21	22	23	24	2	1
81	133	–	–	05	–	–	01	84	85	Muddenakoppa	176.
		UN-INHABITED								Somagoppa	177.
29	23	01	–	28	17	03	50	90	103	Mysavalli	178.
37	105	–	–	16	02	–	02	133	226	Veerannana Benavalli	179.
–	–	–	–	01	–	–	–	–	–	Pugatekoppa	180.
–	–	–	–	–	–	–	–	01	04	Veeragarana Byranakoppa	181.
07	–	–	–	–	–	–	–	09	15	Anesara	182.
30	–	–	–	04	–	–	–	68	134	Channahalli	183.
85	100	–	–	04	–	–	–	93	103	Ittigehalli	184.
		UN-INHABITED								Chittihalu	185.
28	42	–	–	–	–	–	–	50	47	Manjarikoppa	186.
35	44	03	01	105	38	–	–	151	225	Maleshankara State Forest	187.
24	20	01	–	–	–	–	–	46	66	Maleshankara	188.
43	64	–	–	01	–	–	01	123	197	Kudi	189.
02	37	–	–	01	–	–	–	20	51	Adinakottige	190.
14	71	–	–	04	–	–	–	82	120	Doddamathli	191.
07	13	02	–	06	–	03	38	124	111	Sudur	192.
47	35	–	–	09	01	–	02	28	41	Chikmathli	193.
12	38	–	02	26	21	–	05	79	124	Adagadi	194.
05	51	02	03	24	22	–	02	59	97	Bilguni	195.
06	14	–	–	09	05	–	–	35	66	Gavatetevaru	196.
44	27	06	01	19	06	08	16	149	287	Thammadihalli	197.
01	–	01	01	40	16	–	–	84	153	Tevarakoppa	198.
99	112	–	–	32	07	–	04	153	183	Sirigere	199.
38	12	–	–	11	01	–	–	69	138	Bilvadevarakoppa	200.
19	11	01	–	08	–	–	–	73	150	Kachikoppa	201.
		UN-INHABITED								Malalagoppa	202.
		UN-INHABITED								Saddikoppa	203.
20	–	–	–	09	–	–	–	56	162	Hosur	204.
–	–	–	–	–	–	–	–	01	05	Siddapura	205.
		UN-INHABITED								Yalavalli	206.
142	97	44	08	370	32	03	06	711	1174	Kohalli	207.
02	–	–	–	–	–	–	–	01	01	Dagalimane	208.
12	06	–	–	02	–	–	–	18	55	Doddadanavandi	209.
296	272	02	02	128	33	03	17	501	803	Ayanur	210.
07	01	–	–	–	–	–	–	09	16	Nagarabhavi	211.
14	01	03	–	–	–	–	–	22	47	Sankadevanakoppa	212.
76	–	–	–	05	–	–	–	81	187	Arenakoppa	213.
32	21	–	–	07	01	–	–	115	263	Vitagondanakoppa	214.
31	18	–	–	01	–	–	–	40	83	Kesavinakatte	215.
		UN-INHABITED								Gollarakoppa	216.
04	39	–	–	01	01	–	–	37	30	Hittur	217.
26	81	–	–	05	01	–	–	88	123	Byranakoppa	218.
91	92	–	–	04	01	01	04	197	256	Ramanagara	219.
–	–	–	–	–	–	–	–	03	10	Rampura	220.

URBAN/VILLAGE PRIMARY

TALUK : SHIMOGA

L.C. No.	Name of Village/Town Name or No. of Ward/ Division/Mohalla etc..	Area of Village in Hectares and of Town/Ward in Km^2	No. of Occupied residential Houses	No. of House holds	Total Population (including Institutional & Houseless Population)			Literates		MAIN WORKERS: Total Main Workers (I-IX)		MAIN WORKERS: Cultivators (I)	
					P	M	F	M	F	M	F	M	F
1	2	3	4	5	6	7	8	9	10	11	12	13	14
221.	Kondajji	235.79				UN-IN HABITED							
222.	Israpura	194.16				UN-IN HABITED							
223.	Narayanapura	200.90	93	93	591	285	306	64	15	170	03	77	01
224.	Mallapura	416.51	147	150	918	464	454	226	149	271	06	118	–
225.	Suthukote	474.24	13	13	74	38	36	09	03	24	01	09	–
226.	Rattehalli	401.32	91	91	485	267	218	39	10	166	06	81	02
227.	Yadavala	539.96	60	60	399	196	203	112	71	125	03	55	01
228.	Devabalu	506.48	19	19	125	68	57	21	08	40	–	17	–
229.	Amblikatte	292.00				UN-IN HABITED							
230.	Tyajavalli	581.77	158	158	936	492	444	297	194	290	105	217	–
231.	Muduvala	356.10	123	123	813	406	407	248	144	216	111	140	50
232.	Gajanur : (S.F.)	3631.07				UN-IN HABITED							
	Milagatta	309.15			Fully incorporated in Shimoga Town								
	Srigandada Kaval	46.08			Fully incorporated in Shimoga Town								
	Chorana dehalli	1623.90			Fully Submerged under water								
	Chittemane	149.25			Fully submerged under water								
URBAN													
17/VII	**Kumsi (M)**	**0.77**	**838**	**841**	**4963**	**2476**	**2487**	**1288**	**882**	**1268**	**239**	**616**	**81**
	Division No. I	NA	403	406	2326	1161	1165	646	476	604	87	292	06
	Division No. II	NA	228	228	1385	697	688	333	185	388	120	230	70
	Division No. III	NA	207	207	1252	618	634	309	221	276	32	94	05
17/XI	**Shimoga (M)**	**16.26**	**25346**	**25748**	**151783**	**79430**	**72353**	**54714**	**41286**	**38465**	**6377**	**1526**	**127**
	Division No. I	NA	1817	1870	11749	5984	5765	4381	3853	3041	355	120	06
	Division No. II	NA	4438	4492	26378	13643	12735	8013	5911	6891	1254	351	40
	Division No. III	NA	1500	1508	9266	5081	4185	3887	2588	2426	268	77	06
	Division No. IV	NA	5158	5220	28993	15246	13747	10954	8088	7208	1223	255	10
	Division No. V	NA	3152	3166	18230	9451	8779	7018	5573	4150	740	140	12
	Division No. VI	NA	1831	1857	11260	5867	5393	4353	3610	2961	391	86	02
	Division No. VII	NA	1241	1260	8290	4389	3901	3027	2249	2320	306	75	01
	Division No. VIII	NA	1389	1418	8925	4605	4320	3151	2375	2350	382	72	03
	Division No. IX	NA	1221	1258	7829	4193	3636	3012	2252	2111	298	77	06
	Division No. X	NA	3599	3699	20863	10971	9892	6918	4787	5007	1160	273	41

CENSUS ABSTRACT

TALUK : SHIMOGA

MAIN WORKERS											
Agricultural Labourers (II)		Household Industry Manufacturing Processing Servicing and Repairs [V (a)]		Other Workers (III,IV,V b) & VI to IX		Marginal Workers		Non-Workers		Name of Village/Town Name or No. of Ward/ Division/Mohalla etc.,	L.C No.
M	F	M	F	M	F	M	F	M	F		
15	16	17	18	19	20	21	22	23	24	2	1
		UN-INHABITED								Kondajji	221.
		UN-INHABITED								Israpura	222.
92	02	–	–	01	–	–	–	115	303	Narayanapura	223.
136	05	02	–	15	01	01	–	192	448	Mallapura	224.
13	01	–	–	02	–	–	–	14	35	Suthukote	225.
81	04	–	–	04	–	–	–	101	212	Rattehalli	226.
66	02	–	–	04	–	–	–	71	200	Yadavala	227.
23	–	–	–	–	–	–	–	28	57	Devabalu	228.
		UN-INHABITED								Amblikatte	229.
33	101	05	–	35	04	–	–	202	339	Tyajavalli	230.
57	59	03	–	16	02	03	–	187	296	Muduvala	231.
		UN-INHABITED								Gajanur (S.T.)	232.
		Fully incorporated in Shimoga Town								Milagatta	
		Fully incorporated in Shimoga Town								Srigandada Kaval	
		Fully incorporated in Shimoga Town								Choranaddnadehalli	
		Fully incorporated in Shimoga Town								Chittemane	
											URBAN
246	**108**	**41**	**05**	**365**	**45**	**23**	**43**	**1185**	**2205**	**Kumsi (M)**	**17/VII**
116	68	20	–	176	13	05	02	552	1076	Division No. I	
71	25	14	05	73	20	11	39	298	529	Division No. II	
59	15	07	–	116	12	07	02	335	600	Division No. III	
1867	**1380**	**1450**	**469**	**33622**	**4401**	**486**	**443**	**40479**	**65533**	**Shimoga (M)**	**17/XI**
128	32	286	45	2507	272	11	11	2932	5399	Division No. I	
731	443	117	40	5692	731	129	120	6623	11361	Division No. II	
33	01	41	14	2275	247	17	05	2638	3912	Division No. III	
199	113	230	173	6524	927	113	78	7925	12446	Division No. IV	
75	78	81	29	3854	621	73	82	5228	7957	Division No. V	
37	44	163	48	2675	297	33	21	2873	4981	Division No. VI	
209	142	229	54	1807	109	17	27	2052	3568	Division No. VII	
59	64	180	17	2039	298	02	06	2253	3932	Division No. VIII	
50	73	33	28	1951	191	18	23	2064	3315	Dvision No.IX	
346	390	90	21	4298	708	73	70	5891	8662	Division No. X	

SORAB TALUK

KARNATAKA

SORAB TALUK

SHIMOGA DISTRICT

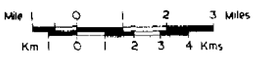

BOUNDARY, TALUK
" VILLAGE WITH LOCATION CODE NUMBER 15
" FOREST-RESERVED WITH NAME HURALI RF
HEADQUARTERS TALUK
VILLAGES WITH POPULATION SIZE: BELOW 200, 200-499, 500-999, 1000-4999, 5000 AND ABOVE
UNINHABITED VILLAGES WITH LOCATION CODE X14
URBAN AREA WITH LOCATION CODE XIII/2
STATE HIGHWAY SH 48
IMPORTANT METALLED ROAD
UNMETALLED AND OTHER ROADS
RIVER WITH STREAM
TANK
POST OFFICE/TELEGRAPH OFFICE PO/TO
HIGHER SECONDARY SCHOOL S
POLICE STATION PS
PRIMARY HEALTH CENTRE/PRIMARY HEALTH UNIT, DISPENSARY, MATERNITY HOME/FAMILY PLANNING CENTRE
IMPORTANT VILLAGE MARKET/HAT (SHANDY), MANDIES

Based upon Survey of India map with the permission of the Surveyor General of India

© Government of India Copyright, 1988

ALPHABETICAL LIST OF VILLAGES

TALUK : SORAB

Sl. No.	Name of village	1981 Census L.C. No.	Population 1971	Population 1981
1	2	3	4	5
1.	Absi	172	509	600
2.	Agasanahalli	232	672	841
3.	Alahalli	184	509	680
4.	Amachi	59	112	160
5.	Ammagondanakoppa	104	45	50
6.	Anavatti	215	4794	5830
7.	Andavalli	174	773	868
8.	Andige	32	459	553
9.	Ankaravalli	8	428	529
10.	Arekoppa	42	135	238
11.	Aretelagadde	188	238	272
12.	Avalagodu	107	72	32
13.	Badanakatte	291	–	–
14.	Balagodu	74	–	–
15.	Balekoppa	301	–	–
16.	Banadakoppa	85	436	455
17.	Bankavalli	185	285	329
18.	Bankasana	204	520	582
19.	Baragavalli	155	56	89
20.	Barige (Baragi)	63	338	442
21.	Bastikoppa	176	50	29
22.	Basur	286	463	609
23.	Bedavatti	41	300	380
24.	Belavantanakoppa	242	360	433
25.	Bendekoppa	270	–	–
26.	Benniggere (Bennigeri)	244	770	841
27.	Bennur	158	769	968
28.	Bennur	221	591	711
29.	Bettadakurli	299	428	545
30.	Bettadakurli State Forest	296	5	7
31.	Bhadrapura	58	96	114
32.	Bilagali	187	702	729
33.	Bilagalikoppa	186	–	–
34.	Bilagi	269	181	233
35.	Bilavagodu	272	233	269
36.	Bilavani	37	459	469
37.	Bommanahalli	280	432	499
38.	Bommarsikoppa	228	–	–
39.	Boppagondanakoppa	36	78	110
40.	Brahmanavadadodderi	80	125	126
41.	Brahmanavadahole-katte	112	–	14
42.	Brahmanavadainduvalli	129	–	61
43.	Brahmanavadasagadde	111	84	94
44.	Brahmanavadatalebylu	115	–	–
45.	Byrekoppa	98	259	321
46.	B. Hunavalli	133	–	–
47.	Chagatur	210	548	577
48.	Chandraguthi	136	1421	1884
49.	Chandraguthi State Forest	137	–	–
50.	Channapura	33	361	409
51.	Charantihosakoppa	83	25	41
52.	Chatradahalli	39	205	259
53.	Chikkalagodu (Chickalagodu)	147	178	232
54.	Chikkabbur	302	382	395
55.	Chikkachowti	240	299	355
56.	Chikkaiagodu (Chikkaidagodu)	259	740	730
57.	Chikkasavi	119	237	314
58.	Chikkashakuna	25	347	364
59.	Chikkavali (Chaikkavalli)	28	328	388
60.	Chikmakoppa	164	399	450
61.	Chilanur	96	210	260
62.	Chimanur	101	214	271
63.	Chitrahattihalli	23	201	242
64.	Chittur	122	623	777
65.	Chowdikoppa	14	85	116
66.	Dalavaihosakoppa	79	75	117
67.	Devagundikoppa (Devagondikoppa)	61	–	–
68.	Devarahosakoppa	189	–	15
69.	Devastanadahakkalu	236	571	721
70.	Devathikoppa (Devatikoppa)	30	260	284
71.	Dodderikoppa	271	–	–
72.	Dugur	55	338	821
73.	Dwarahalli	227	553	703
74.	Dyavagodu	168	–	–
75.	Dyavanahalli	282	315	327
76.	Edur	150	100	145
77.	Gangavalli	256	354	358
78.	Gangenakoppa (Ganganakoppa)	6	–	–
79.	Gendla	295	469	577
80.	Gerukoppa (Gerukoppe)	35	141	193
81.	Ginivala	249	880	960
82.	Goggehalli	169	31	18
83.	Gudavi	11	1055	1258
84.	Guddekoppa	305	496	524
85.	Guduginakoppa (Gudiganakoppa)	304	384	357
86.	Gummanahalu	248	–	–
87.	Gundasettikoppa	4	184	244
88.	Gunjanur	9	662	791
89.	Halagalale	97	284	330
90.	Halagatta	89	–	2
91.	Halasinakoppa	62	71	101
92.	Halekoppa	214	–	–
93.	Halesorab	18	1334	1922
94.	Hanaji	206	333	395
95.	Hanchi	250	801	748

ALPHABETICAL LIST OF VILLAGES

TALUK : SORAB

Sl. No.	Name of village	1981 Census L.C. No.	Population 1971	Population 1981
1	2	3	4	5
96.	Harangi (Barangi)	243	1067	1228
97.	Haralakoppa (Haralukoppa)	218	–	–
98.	Haralige	171	115	150
99.	Haralikoppa (Huralikoppa)	287	231	274
100.	Harishi	146	907	1047
101.	Harur	49	203	287
102.	Hasavi	292	193	250
103.	Haya	307	428	399
104.	Heche	166	1521	1771
105.	Heggodu	100	203	270
106.	Hesari	128	378	439
107.	Hesarikoppa	127	–	–
108.	Hirale	76	159	155
109.	Hirechowti	239	806	789
110.	Hireidagodu	260	618	733
111.	Hirekalagodu	148	96	127
112.	Hirekasavi	120	613	791
113.	Hiremagadi	255	945	785
114.	Hiremakoppa	163	–	–
115.	Hireshakuna	1	–	151
116.	Hiriyavali	29	230	288
117.	Hodabatte	82	230	197
118.	Holekoppa	60	114	161
119.	Holemarur	175	313	349
120.	Horabailu (Horabylu)	64	197	157
121.	Horabailukoppa (Horabylukoppa)	65	8	11
122.	Horabylu	141	262	273
123.	Hosabale	75	768	808
124.	Hosabale	157	70	50
125.	Hosahalli	222	380	473
126.	Hosakoppa	207	226	288
127.	Hosur	10	597	732
128.	Hunavalli	132	213	281
129.	Hunsavalli	261	252	296
130.	Hunsekoppa	283	21	5
131.	Hurali	237	878	895
132.	Huralikoppa	238	519	605
133.	Indihalli	124	545	618
134.	Induvalli	131	654	672
135.	Jaddihalli	285	172	225
136.	Jade	178	1643	1796
137.	Jademadapura	212	–	11
138.	Jambehalli	15	251	322
139.	Jigarikoppa	213	200	196
140.	Jirlekoppa	43	111	207
141.	Jogihalli	247	251	284
142.	Kachavi	199	133	184
143.	Kadasur	173	408	492
144.	Kaisodi	56	340	424
145.	Kakkarsi	167	250	332
146.	Kaliggere	211	263	397
147.	Kalkoppa (Kallukoppa)	179	242	300
148.	Kallambi	12	184	225
149.	Kamakoppa (Kanakoppa)	53	–	17
150.	Kamalapura	161	88	100
151.	Kamanavalli	241	1016	1021
152.	Kamarur	152	670	806
153.	Kamarur	180	159	298
154.	Kanagodu	87	136	132
155.	Kanahalli	135	392	476
156.	Kanakoppa	303	87	91
157.	Kannur	134	125	185
158.	Kanthanahalli	13	123	163
159.	Kanthanahalli	306	–	–
160.	Kappagalale	95	148	214
161.	Karadigere	17	91	92
162.	Karekoppa (Kerekoppa)	125	419	293
163.	Karjikoppa	109	66	106
164.	Kasaraguppe	92	374	412
165.	Kasavadikoppa	45	228	274
166.	Katavai	177	218	227
167.	Katuvalli (Katavalli)	220	1311	1357
168.	Kattinakere	114	–	–
169.	Katur	293	–	–
170.	Kavadi	121	272	309
171.	Kelaginakiragunsi	91	72	81
172.	Kenchikoppa	149	63	101
173.	Kerehalli	288	822	927
174.	Kerekoppa	295	333	488
175.	Kerekoppa (Karekoppa)	78	234	309
176.	Kodakani	52	1665	2252
177.	Kodambi	138	291	420
178.	Kodanakatte	71	95	112
179.	Kodihalli	235	487	536
180.	Kodikoppa	196	578	672
181.	Kodikoppa	216	–	–
182.	Kolgunsi (Kolagunsi)	40	273	327
183.	Kolisalu	108	93	109
184.	Kondagalale	106	25	13
185.	Koppadahalu	245	–	–
186.	Korakodu	264	401	436
187.	Kotari (Khotari)	117	–	–
188.	Kotekoppa	219	120	146
189.	Kubatur	223	1140	1227
190.	Kuduregani (Kudaregani)	22	280	308
191.	Kulaga	278	240	320
192.	Kulavalli	103	292	352
193.	Kumbatti	102	207	253

ALPHABETICAL LIST OF VILLAGES

TALUK : SORAB

Sl. No.	Name of village	1981 Census L.C. No.	Population 1971	Population 1981
1	2	3	4	5
194.	Kummur	268	266	369
195.	Kumsi	34	316	357
196.	Kunaji	51		–
197.	Kundagasavi	118	150	210
198.	Kundagodu	154	10	19
199.	Kuniteppa (Kunitheppa)	251	401	474
200.	Kuntagalale	143	319	371
201.	Kuppagadde	263	2452	2916
202.	Kuppe	99	149	164
203.	Kyasanur	67	639	730
204.	Lakkavalli	225	881	1040
205.	Madapura .T (Madapura Telagadde)	198	–	–
206.	Magadi	72	202	273
207.	Makoppa (Mokoppa)	202	–	21
208.	Maisavi	57	184	230
209.	Malagikurli	267	23	58
210.	Malalagadde	84	747	752
211.	Malalikoppa	123	214	254
212.	Malekoppa (Agrahara Malekoppa)	265	216	244
213.	Mallapura	233	751	945
214.	Mallasamudra	195	–	–
215.	Manamane	44	334	400
216.	Mangalore	153	455	436
217.	Mangapura	201	146	140
218.	Mangarsikoppa	151	95	127
219.	Mannathi (Mannethi)	156	23	66
220.	Marur	2	183	235
221.	Mattighatta (Matighatta)	297	12	–
222.	Mavinaballikoppa	139	141	158
223.	Mayali (Mavali)	48	530	568
224.	Melinakiragunsi (Melinakiragunsi)	90	67	31
225.	Mudagodu	69	356	393
226.	Mudidoddikoppa	230	2376	2694
227.	Mugur	226	710	968
228.	Mutuguppe (Muttuguppe)	170	791	886
229.	Nadahalli	3	679	809
230.	Nadavadadodderi	73	315	432
231.	Nadavadaholekatte	130	164	226
232.	Nallur	142	273	314
233.	Nandigudde	66	–	–
234.	Narasipura	19	–	–
235.	Narchi	140	178	214
236.	Negavadi	300	1022	1175
237.	Nellikoppa	258	36	31
238.	Neralige	234	880	1046
239.	Nisrani (Nisarani)	88	617	771
240.	N. Sagadde (Sagadde)	110	157	213
241.	Nittakki	281	227	275
242.	Nyarsi (Nyrsi)	162	877	1034
243.	Otur	24	521	622
244.	Pura	105	291	270
245.	Pura	160	417	498
246.	Puttanahalli	284	461	598
247.	Ramagondanakoppa	70	109	134
248.	Sabara	191	294	361
249.	Salige	205	430	603
250.	Samanavalli	217	946	1075
251.	Sampagodu (Sampgodu)	277	296	342
252.	Sambapura	159	54	68
253.	Sannamane	81	7	11
254.	Santhagere	50	216	304
255.	Santhakoppa	93	9	12
256.	Sarekoppa	274	550	684
257.	Saremarur	20	259	355
258.	Shadalakoppa	126	42	67
259.	Shakunavalli	192	1727	2018
260.	Shankrikoppa	190	314	362
261.	Shanthapura	183	–	–
262.	Shanuvalli (Shyanavalli)	203	409	479
263.	Siravanthe (Shrivanthe)	86	–	–
264.	Siddihalli	290	321	293
265.	Siddihalli State Forest (Siddihalli Plantation)	289	–	166
266.	Sigga	116	1006	1187
267.	Sindli	144	121	125
268.	Suranige	181	248	404
269.	Suthukote	38	442	478
270.	Talaguppe (Thalaguppe)	294	399	441
271.	Talebylu	113	202	275
272.	Talkalkoppa	77	505	370
273.	Tallur	262	728	932
274.	Tattur (Thathur)	257	1757	2023
275.	Tekkur (Thekkur)	276	279	361
276.	Telagadde	197	1120	1322
277.	Telagadde State Forest	182	–	–
278.	Telagunda	200	871	1007
279.	Telagundli	145	492	631
280.	Tevarteppa (Thevertheppa)	253	310	265

ALPHABETICAL LIST OF VILLAGES
TALUK : SORAB

Sl. No.	Name of village	1981 Census L.C. No.	Population 1971	Population 1981
1	2	3	4	5
281.	Thandige	7	291	393
282.	Thavanandi	273	801	1023
283.	Thavarehalli	16	177	216
284.	Thavarekoppa	46	168	200
285.	Thoravanda	229	1081	1030
286.	Thotlagondanakoppa	266	184	288
287.	Thuilkoppa (Tuilkoppa)	193	182	263
288.	Thyavagodu	21	172	231
289.	Toragondanakoppa (Tavagondanakoppa)	165	99	119
290.	Tirumalapura	308	–	–
291.	Tudnèer (Thudneer)	298	335	437
292.	Tumari (Thumari)	94	–	–
293.	Tumarikoppa (Thumarikoppa)	208	437	531
294.	Udri	27	2630	3056
295.	Ujjanipura (Ujjainipura)	231	–	–
296.	Ulavi	54	1226	1039
297.	Uppalli	26	128	151
298.	Uruganahalli	31	329	421
299.	Uviguddekoppa (Uaiguddekoppa)	279	–	–
300.	Vardikoppa	209	–	10
301.	Veeranapura	68	11	13
302.	Vittalapura	224	149	184
303.	Vrithikoppa (Urithikoppa)	254	429	452
304.	Yalavala	246	457	581
305.	Yalavalli	47	565	589
306.	Yedamate	194	–	–
307.	Yelasi (Yalasi)	5	424	538
308.	Yennekoppa	252	1370	1398

SORAB TALUK (Contd.,)

URBAN/VILLAGE PRIMARY

TALUK : SORAB

L.C. No.	Name of Village/Town Name or No. of Ward/ Division/Mohalla etc.,		Area of Village in Hectares and of Town/Ward in Km²	No. of Occupied residential Houses	No. of House holds	Total Population (including Institutional & Houseless Population)			Literates		MAIN WORKERS: Total Main Workers (I-IX)		MAIN WORKERS: Cultivators (I)	
						P	M	F	M	F	M	F	M	F
1	2		3	4	5	6	7	8	9	10	11	12	13	14
	SORAB TALUK	**T**	**1148.2**	**22427**	**22571**	**140310**	**72270**	**68040**	**38488**	**20895**	**39441**	**9774**	**24794**	**2506**
		R	**1146.3**	**21243**	**21361**	**133624**	**68808**	**64816**	**36102**	**19059**	**37750**	**9617**	**24564**	**2502**
		U	**1.9**	**1184**	**1210**	**6686**	**3462**	**3224**	**2386**	**1836**	**1691**	**157**	**230**	**04**
	RURAL													
1.	Hireshakuna		396.05	23	23	151	79	72	37	21	37	02	21	–
2.	Marur		246.80	38	38	235	122	113	63	35	68	–	47	–
3.	Nadahalli		548.20	130	130	809	416	393	211	49	214	107	146	04
4.	Gundasettikoppa		161.60	36	36	244	128	116	58	28	66	04	57	–
5.	Yelasi		764.75	89	89	538	294	244	186	94	150	17	104	–
6.	Gangenakoppa		29.93			UN-INHABITED								
7.	Thandige		474.11	64	64	393	204	189	77	50	113	–	111	–
8.	Ankaravalli		403.87	80	81	529	271	258	128	87	158	107	123	07
9.	Gunjanur		979.58	140	140	791	401	390	238	167	196	119	150	83
10.	Hosur		1021.36	112	121	732	384	348	213	91	231	174	164	125
11.	Gudavi		1312.11	197	199	1258	626	632	298	120	348	63	266	12
12.	Kallambi		378.16	32	32	225	121	104	66	30	70	01	68	–
13.	Kanthanahalli		404.02	26	26	163	89	74	43	26	54	07	30	–
14.	Chowdikoppa		52.16	18	18	116	63	53	19	01	39	02	39	–
15.	Jambehalli		598.99	48	48	322	158	164	46	35	88	22	60	02
16.	Thavarehalli		337.19	29	29	216	111	105	43	18	70	01	58	–
17.	Karadigere		115.93	12	12	92	56	36	24	01	36	–	28	–
18.	Halesorab		1334.14	314	327	1922	941	981	535	349	484	95	166	07
19.	Narasipura		18.08			UN-INHABITED								
20.	Saremarur		295.16	54	54	355	175	180	69	32	110	–	99	–
21.	Thyavagodu		366.02	30	30	231	117	114	61	40	60	–	46	–
22.	Kuduregani		363.58	44	44	308	150	158	56	08	89	03	84	–
23.	Chitrahattihalli		318.80	30	30	242	128	114	71	22	66	–	59	–
24.	Otur		527.62	93	93	622	323	299	130	54	172	03	134	02
25.	Chikkashakuna		243.40	49	49	364	205	159	99	48	115	01	94	–
26.	Uppalli		327.30	25	25	151	78	73	46	17	53	–	51	–
27.	Udri		2447.32	462	463	3056	1577	1479	659	307	855	384	570	99
28.	Chikkavali		224.09	64	64	388	202	186	122	60	112	06	104	05
29.	Hiriyavali		424.11	40	40	288	141	147	90	54	61	02	47	01
30.	Devathikoppa		147.70	41	41	284	150	134	91	53	63	03	54	01
31.	Uruganahalli		383.16	57	57	421	222	199	150	68	94	05	69	02
32.	Andige		436.04	94	99	553	291	262	177	108	174	20	96	–
33.	Channapura		126.14	65	65	409	207	202	104	67	111	04	78	–
34.	Kumsi		296.11	52	52	357	174	183	113	75	91	24	83	04
35.	Gerukoppa		155.43	24	24	193	104	89	61	42	44	07	37	–
36.	Boppagondanakoppa		68.61	14	14	110	54	56	32	22	28	03	18	–
37.	Bilavani		326.25	87	88	469	233	236	103	41	129	92	54	–
38.	Suthukote		157.56	81	81	478	250	228	140	48	142	08	116	–
39.	Chatradahalli		226.87	37	37	259	129	130	80	44	78	06	54	–
40.	Kolgunsi		486.42	43	43	327	159	168	106	62	84	15	47	01

CENSUS ABSTRACT

TALUK : SORAB

MAIN WORKERS												
Agricultural Labourers (II)		Household Industry Manufacturing Processing Servicing and Repairs [V (a)]		Other Workers (III,IV,V b) & VI to IX		Marginal Workers		Non-Workers			Name of Village/Town Name or No. of Ward/ Division/Mohalla etc.,	L.C No.
M	F	M	F	M	F	M	F	M	F			
15	16	17	18	19	20	21	22	23	24		2	1
8328	**6235**	**992**	**208**	**5327**	**825**	**429**	**3701**	**32400**	**54565**	**T**	**SORAB TALUK**	
8273	**6221**	**833**	**177**	**4080**	**717**	**429**	**3690**	**30629**	**51509**	**R**		
55	**14**	**159**	**31**	**1247**	**108**	**–**	**11**	**1771**	**3056**	**U**		
											RURAL	
02	–	01	–	13	02	–	–	42	70		Hireshakuna	1.
21	–	–	–	–	–	–	–	54	113		Marur	2.
57	103	–	–	11	–	–	–	202	286		Nadahalli	3.
08	04	–	–	01	–	–	–	62	112		Gundasettikoppa	4.
32	14	01	–	13	03	–	–	144	227		Yelasi	5.
		UN-INHABITED									Gangenakoppa	6.
02	–	–	–	–	–	–	–	91	189		Thandige	7.
28	95	01	01	06	04	01	04	112	147		Ankaravalli	7.
34	33	03	–	09	03	38	123	167	148		Gunjanur	9.
10	08	34	26	23	15	–	–	153	174		Hosur	10.
63	48	07	–	12	03	–	60	278	509		Gudavi	11.
02	01	–	–	–	–	02	51	49	52		Kallambi	12.
24	07	–	–	–	–	–	40	35	27		Kanthanahalli	13.
–	02	–	–	–	–	–	01	24	50		Chowdikoppa	14.
21	18	02	02	05	–	–	–	70	142		Jambehalli	15.
11	01	–	–	01	–	–	–	41	104		Thavarehalli	16.
07	–	–	–	01	–	–	–	20	36		Karadigere	17.
57	36	16	07	245	45	03	43	454	843		Halesorab	18.
		UN-INHABITED									Narasipura	19.
11	–	–	–	–	–	–	–	65	180		Saremarur	20.
13	–	01	–	–	–	–	–	57	114		Thyavagodu	21.
01	03	03	–	01	–	–	–	61	155		Kuduregani	22.
07	–	–	–	–	–	03	29	59	85		Chitrahattihalli	23.
18	–	–	–	20	01	03	137	148	159		Otur	24.
09	01	01	–	11	–	–	–	90	158		Chikkashakuna	25.
01	–	–	–	01	–	–	–	25	73		Uppalli	26.
242	280	02	–	41	05	–	–	722	1095		Udri	27.
–	–	–	–	08	01	02	21	88	159		Chikkavali	28.
12	01	–	–	02	–	14	24	66	121		Hiriyavali	29.
06	02	03	–	–	–	–	–	87	131		Devathikoppa	30.
08	03	08	–	09	–	–	–	128	194		Uruganahalli	31.
41	07	03	–	34	13	02	01	115	241		Andige	32.
12	02	–	–	21	02	–	–	96	198		Channapura	33.
08	20	–	–	–	–	–	03	83	156		Kumsi	34.
05	07	–	–	02	–	–	–	60	82		Gerukoppa	35.
08	03	01	–	01	–	–	–	26	53		Boppagondanakoppa	36.
64	87	–	–	11	05	–	–	104	144		Bilavani	37.
23	07	–	–	03	01	–	–	108	220		Suthukote	38.
22	06	–	–	02	–	–	–	51	124		Chatradahalli	39.
37	14	–	–	–	–	–	–	75	153		Kolgunsi	40.

URBAN/VILLAGE PRIMARY

TALUK : SORAB

L.C. No	Name of Village/Town Name or No. of Ward/ Division/Mohalla etc.,	Area of Village in Hectares and of Town/Ward in Km^2	No. of Occupied residential Houses	No. of House holds	Total Population (including Institutional & Houseless Population)			Literates		MAIN WORKERS			
										Total Main Workers (I-IX)		Cultivators (I)	
					P	M	F	M	F	M	F	M	F
1	2	3	4	5	6	7	8	9	10	11	12	13	14
41.	Bedavatti	468.83	72	73	380	190	190	101	48	109	31	65	–
42.	Arekoppa	282.11	32	33	238	121	117	58	35	67	47	58	–
43.	Jirlekoppa	229.17	30	30	207	98	109	55	32	58	50	52	–
44.	Manamane	356.20	60	61	400	204	196	106	33	105	105	85	31
45.	Kasavadikoppa	125.00	32	32	274	140	134	60	25	74	–	68	–
46.	Thavarekoppa	186.46	27	27	200	111	89	56	24	65	–	60	–
47.	Yalavalli	366.04	90	90	589	304	285	176	82	144	89	91	37
48	Mayali	332.83	87	87	568	288	280	192	94	163	55	104	01
49.	Harur	362.43	33	33	287	155	132	64	28	81	70	39	–
50.	Santhagere	280.52	38	38	304	148	156	63	24	84	69	43	01
51.	Kunaji	261.56			UN-INHABITED								
52.	Kodakani	1381.99	326	326	2252	1166	1086	693	336	490	71	332	43
53.	Kamakoppa	22.51	02	02	17	10	07	04	–	05	–	05	–
54.	Ulavi	456.39	181	183	1039	538	501	330	228	282	72	132	18
55	Dugur	544.86	139	139	821	414	407	210	121	212	49	103	18
56.	Kaisodi	593.93	63	63	424	214	210	100	28	115	28	76	12
57.	Maisavi	696.07	32	32	230	128	102	43	11	64	16	41	05
58.	Bhadrapura	133.67	16	16	114	49	65	32	08	26	16	21	13
59.	Amachi	138.23	31	31	160	73	87	48	47	50	14	32	03
60.	Holekoppa	397.78	20	20	161	77	84	55	21	41	28	41	21
61.	Devagundikoppa	21.07			UN-INHABITED								
62.	Halasinakoppa	311.94	10	10	101	48	53	18	13	17	20	16	19
63.	Barige	501.29	59	60	442	232	210	114	40	105	73	89	59
64.	Horabailu	163.66	33	33	157	80	77	54	51	32	08	23	04
65.	Horabailukoppa	59.41	02	02	11	07	04	02	02	04	–	03	–
66.	Nandigudde	149.22			UN-IN HABITED								
67.	Kyasanur	804.06	123	123	730	370	360	145	41	216	12	176	05
68.	Veeranapura	95.20	02	02	13	07	06	02	–	04	–	04	–
69	Mudagodu	266.73	66	66	393	194	199	83	50	107	69	33	25
70.	Ramagondanakoppa	112.79	16	16	134	66	68	26	02	31	28	29	28
71.	Kodanakatte	157.28	21	21	112	59	53	30	22	37	14	04	03
72.	Magadi	425.67	41	41	273	135	138	86	34	82	37	64	22
73.	Nadavadadodderi	351.92	76	77	432	224	208	116	38	127	104	102	84
74.	Balagodu	116.14			UN-INHABITED								
75.	Hosabale	271.02	157	157	808	404	404	155	94	236	71	84	10
76.	Hirale	202.13	30	30	155	83	72	41	31	54	21	06	01
77.	Talkalkoppa	204.03	68	68	370	184	186	117	100	103	23	02	01
78.	Kerekoppa	296.39	56	56	309	161	148	101	64	93	30	27	13
79.	Dalavai Hosakoppa	144.56	15	15	117	63	54	16	09	34	27	19	07
80.	Brahmanavada Dodderi	161.52	25	25	126	61	65	37	43	34	09	11	–
81.	Sannamane	49.82	02	02	11	05	06	03	01	03	01	01	–
82.	Hodabatte	152.03	37	37	197	90	107	53	59	59	25	22	–
83.	Charanti Hosakoppa	73.20	08	08	41	22	19	12	12	13	02	09	–
84.	Malalagadde	502.44	137	137	752	392	360	241	120	246	49	102	06
85.	Banadakoppa	188.94	81	81	455	231	224	137	76	135	02	46	–

CENSUS ABSTRACT

TALUK : SORAB

MAIN WORKERS										Name of Village/Town Name or No. of Ward/ Division/Mohalla etc.,	L.C No.
Agricultural Labourers (II)		Household Industry Manufacturing Processing Servicing and Repairs [V (a)]		Other Workers (III,IV,V b) & VI to IX		Marginal Workers		Non-Workers			
M	F	M	F	M	F	M	F	M	F		
15	16	17	18	19	20	21	22	23	24	2	1
42	31	–	–	02	–	–	–	81	159	Bedavatti	41.
09	47	–	–	–	–	–	–	54	70	Arekoppa	42.
05	49	–	–	01	01	–	–	40	59	Jirlekoppa	43.
16	71	01	03	03	–	–	–	99	91	Manamane	44.
06	–	–	–	–	–	–	–	66	134	Kasavadikoppa	45.
03	–	–	–	02	–	–	–	46	89	Thavarekoppa	46.
28	46	02	–	23	06	03	14	157	182	Yalavalli	47.
43	51	01	–	15	03	–	–	125	225	Mayali	48.
37	70	–	–	05	–	–	–	74	62	Harur	49.
41	68	–	–	–	–	–	01	64	86	Santhagere	50.
		UN-INHABITED								Kunaji	51.
61	18	37	02	60	08	–	–	676	1015	Kodakani	52.
–	–	–	–	–	–	–	–	05	07	Kamakoppa	53.
43	44	20	02	87	08	04	–	252	429	Ulavi	54.
50	22	02	03	57	06	02	43	200	315	Dagur	55.
34	15	–	–	05	01	02	44	97	138	Kaisodi	56.
22	11	–	–	01	–	01	25	63	61	Maisavi	57.
01	03	–	–	04	–	–	06	23	43	Bhadrapura	58.
09	09	–	–	09	02	–	11	23	62	Amachi	59.
–	07	–	–	–	–	–	02	36	54	Holekoppa	60.
		UN-INHABITED								Devagundikoppa	61.
01	01	–	–	–	–	–	–	31	33	Halasinakoppa	62.
13	14	–	–	03	–	–	–	127	137	Barige	63.
07	02	–	–	02	02	–	–	48	69	Horabailu	64.
01	–	–	–	–	–	–	–	03	04	Horabailukoppa	65.
		UN-INHABITED								Nandigudde	66.
37	07	–	–	03	–	–	–	154	348	Kyasanur	67.
–	–	–	–	–	–	–	–	03	06	Veeranapura	68.
45	38	01	01	28	05	–	–	87	130	Mudagodu	69.
01	–	01	–	–	–	–	–	35	40	Ramagondanakoppa	70.
17	09	–	01	16	01	–	–	22	39	Kodanakatte	71.
16	14	–	01	02	–	–	–	53	101	Magadi	72.
21	19	–	–	04	01	–	–	97	104	Nadavadadodderi	73.
		UN-INHABITED								Balagodu	74.
48	39	08	–	96	22	–	32	168	301	Hosabale	75.
21	20	–	–	27	–	–	02	29	49	Hirale	76.
29	17	–	–	72	05	–	12	81	151	Talkalkoppa	77.
11	14	04	–	51	03	–	17	68	101	Kerekoppa	78.
13	20	–	–	02	–	–	–	29	27	Dalavai Hosakoppa	79.
08	04	–	–	15	05	02	04	25	52	Brahmanavada Dodderi	80.
02	01	–	–	–	–	–	–	02	05	Sannamane	81.
27	25	–	–	10	–	–	–	31	82	Hodabatte	82.
03	02	–	–	01	–	–	–	09	17	Charanti Hosakoppa	83.
113	41	05	–	26	02	–	–	146	311	Malalagadde	84.
60	–	–	–	29	02	–	–	96	222	Banadakoppa	85.

URBAN/VILLAGE PRIMARY

TALUK : SORAB

Sl. No.	Name of Village/Town Name or No. of Ward/ Division/Mohalla etc.,	Area of Village in Hectares and of Town/Ward in Km²	No. of Occupied residential Houses	No. of House holds	Total Population (including Institutional & Houseless Population)			Literates		MAIN WORKERS			
										Total Main Workers (I-IX)		Cultivators (I)	
					P	M	F	M	F	M	F	M	F
	2	3	4	5	6	7	8	9	10	11	12	13	14
86.	Siravanthe	153.67				UN-IN HABITED							
87.	Kanagodu	146.89	18	18	132	76	56	57	21	37	–	25	–
88.	Nisrani	482. 96	124	126	771	404	367	184	79	244	45	90	–
89.	Halagatta	78.57	01	01	02	01	01	–	–	01	–	01	–
90.	Melinakiragunsi	100.73	04	04	31	18	13	09	04	11	05	06	–
91.	Kelaginakiragunsi	269.07	09	09	81	40	41	22	07	21	–	21	–
92.	Kasaraguppe	536.13	67	67	412	214	198	114	64	118	–	96	–
93.	Santhakoppa	181.99	01	01	12	08	04	01	01	05	–	05	–
94.	Tumari	89.77				UN-IN HABITED							
95.	Kappagalale	332.94	31	31	214	105	109	45	24	53	–	40	–
96.	Chilanur	238.57	37	37	260	134	126	66	23	59	–	52	–
97.	Halagalale	601.26	43	43	330	162	168	95	56	87	–	70	–
98.	Byrekoppa	187.64	49	49	321	171	150	102	51	89	03	58	01
99.	Kuppe	375.87	24	24	164	90	74	60	31	41	–	23	–
100.	Heggodu	263.85	44	44	270	137	133	75	49	69	22	37	–
101.	Chimanur	370.88	39	39	271	135	136	60	43	72	53	22	–
102.	Kumbatti	283.44	42	42	253	130	123	67	42	71	66	21	01
103.	Kulavalli	298.64	52	52	352	184	168	114	62	114	07	93	01
104.	Ammagondanakoppa	123.84	05	05	50	22	28	13	11	13	–	12	–
105.	Pura	216.03	52	52	270	135	135	49	16	69	12	56	–
106.	Kondagalale	248.21	04	04	13	09	04	06	03	06	–	06	–
107.	Avalagodu	186.78	09	09	32	13	19	06	06	08	07	07	04
108.	Kolisalu	450.19	21	21	109	55	54	10	–	35	01	34	–
109.	Karjikoppa	470.59	12	21	106	54	52	26	10	37	13	19	01
110.	N. Sagadde	422.73	33	33	213	110	103	23	05	59	02	50	01
111.	Brahmanavada Sagadde	82.76	13	13	94	53	41	26	14	25	03	19	–
112.	Brahmanavada Holekatte	130.47	02	02	14	06	08	04	02	02	–	02	–
113.	Talebylu	183.38	42	42	275	141	134	33	04	71	14	54	–
114.	Kattinakere	41.93				UN-IN HABITED							
115.	Brahmanavada Talebylu	*				UN-IN HABITED							
116.	Sigga	912.16	185	186	1187	596	591	352	137	335	93	36	01
117.	Kotari	111.49				UN-IN HABITED							
118.	Kundagasavi	255.86	30	30	210	113	97	56	22	62	46	07	02
119.	Chikkasavi	408.62	39	39	314	159	155	85	50	88	72	20	16
120.	Hirekasavi	498.95	123	123	791	379	412	232	204	215	04	176	–
121.	Kavadi	590.96	49	49	309	166	143	109	55	97	10	62	02
122.	Chittur	446.49	114	114	777	411	366	188	79	218	82	152	–
123.	Malalikoppa	161.18	45	45	254	133	121	71	30	76	46	13	–
124.	Indihalli	640.18	92	92	618	312	306	133	57	181	95	149	70
125.	Karekoppa	379.48	39	39	293	162	131	78	26	94	51	32	06
126.	Shadalakoppa	513.57	08	08	67	33	34	18	07	16	11	03	01
127.	Hesarikoppa	197.44				UN-IN HABITED							
128.	Hesari	363.65	60	60	439	223	216	116	44	109	53	86	43
129.	Brahmanavada Induvalli	64.05	14	14	61	30	31	11	08	19	13	02	02
130.	Nadavada Holekatte	120.85	29	29	226	114	112	68	44	61	02	57	01

CENSUS ABSTRACT

TALUK : SORAB

MAIN WORKERS											
Agricultural Labourers (II)		Household Industry Manufacturing Processing Servicing and Repairs [V (a)]		Other Workers (III,IV,V b) & VI to IX		Marginal Workers		Non-Workers		Name of Village/Town Name or No. of Ward/ Division/Mohalla etc.,	L.C No.
M	F	M	F	M	F	M	F	M	F		
15	16	17	18	19	20	21	22	23	24	2	1
		UN-INHABITED								Siravanthe	86.
08	–	–	–	04	–	–	–	39	56	Kanagodu	87.
38	19	06	03	110	23	–	75	160	247	Nisrani	88.
–	–	–	–	–	–	–	–	–	01	Halagatta	89.
02	03	–	–	03	02	–	–	07	08	Melinakiragunsi	90.
–	–	–	–	–	–	–	–	19	41	Kelaginakiragunsi	91.
–	–	–	–	22	–	–	–	96	198	Kasaraguppe	92.
–	–	–	–	–	–	–	–	03	04	Santhakoppa	93.
		UN-INHABITED								Tumari	94.
11	–	01	–	01	–	–	–	52	109	Kappagalale	95.
07	–	–	–	–	–	–	–	75	126	Chilanur	96.
15	–	–	–	02	–	–	–	75	168	Halagalale	97.
29	01	–	–	02	01	–	–	82	147	Byrekoppa	98.
18	–	–	–	–	–	–	–	49	74	Kuppe	99.
25	17	–	–	07	05	–	–	68	111	Heggodu	100.
46	53	02	–	02	–	–	–	63	83	Chimanur	101.
49	64	–	–	01	01	–	–	59	57	Kumbatti	102.
18	06	–	–	03	–	–	–	70	161	Kulavalli	103.
01	–	–	–	–	–	–	–	09	28	Ammagondanakoppa	104.
12	09	–	–	01	03	02	–	64	123	Pura	105.
–	–	–	–	–	–	–	–	03	04	Kondagalale	106.
–	03	–	–	01	–	–	–	05	12	Avalagodu	107.
01	01	–	–	–	–	–	01	20	52	Kolisalu	108.
01	02	–	–	17	10	–	–	17	39	Karjikoppa	109.
08	01	–	–	01	–	–	–	51	101	N. Sagadde	110.
06	03	–	–	–	–	–	–	28	38	Brahmanavada Sagadde	111.
–	–	–	–	–	–	–	–	04	08	Brahmanavada Holekatte	112.
17	14	–	–	–	–	–	–	70	120	Talebylu	113.
		UN-INHABITED								Kattinakere	114.
		UN-INHABITED								Brahmanavada Talebylu	115.
255	72	04	01	40	19	01	–	260	498	Sigga	116.
		UN-INHABITED								Kotari	117.
36	37	03	–	16	07	–	07	51	44	Kundagasavi	118.
36	41	–	–	32	15	01	14	70	69	Chikkasavi	119.
23	01	–	–	16	03	–	–	164	408	Hirekasavi	120.
31	07	–	–	04	01	–	–	69	133	Kavadi	121.
47	75	06	–	13	07	–	–	193	284	Chittur	122.
61	43	–	–	02	03	–	–	57	75	Malalikoppa	123.
25	18	–	–	07	07	–	–	131	211	Indihalli	124.
44	35	10	09	08	01	–	–	68	80	Karekoppa	125.
12	10	–	–	01	–	–	–	17	23	Shadalakoppa	126.
		UN-INHABITED								Hesarikoppa	127.
15	08	–	–	08	02	15	34	99	129	Hesari	128.
15	10	–	–	02	01	–	–	11	18	Brahmanavada Induvalli	129.
03	01	–	–	01	–	–	–	53	110	Nadavada Holekatte	130.

URBAN/VILLAGE PRIMARY

TALUK : SORAB

L.C. No	Name of Village/Town Name or No. of Ward/ Division/Mohalla etc.,	Area of Village in Hectares and of Town/Ward in Km²	No. of Occupied residential Houses	No. of House holds	Total Population (including Institutional & Houseless Population)			Literates		MAIN WORKERS			
										Total Main Workers (I-IX)		Cultivators (I)	
					P	M	F	M	F	M	F	M	F
1	2	3	4	5	6	7	8	9	10	11	12	13	14
131.	Induvalli	808.49	93	93	672	326	346	244	168	164	11	136	04
132.	Hunavalli	460.83	42	42	281	141	140	78	58	73	32	36	01
133.	B. Hunavalli	*				UN-INHABITED							
134.	Kannur	471.99	20	20	185	85	100	48	20	45	11	42	05
135.	Kanahalli	653.79	73	73	476	231	245	107	25	131	61	46	–
136.	Chandraguthi	1070.22	337	342	1884	970	914	404	202	527	57	326	09
137.	Chandraguthi State Forest	1831.65				UN-INHABITED							
138.	Kodambi	478.65	62	62	420	208	212	85	52	117	37	63	31
139.	Mavinaballikoppa	84.24	22	22	158	76	82	13	05	45	40	43	40
140.	Narchi	194.16	31	31	214	101	113	50	28	63	01	60	01
141.	Horabylu	327.15	48	48	273	135	138	54	39	91	09	57	–
142.	Nallur	378.22	51	51	314	158	156	64	19	107	04	99	02
143.	Kuntagalale	800.87	58	58	371	184	187	83	73	111	78	99	60
144.	Sindli	326.31	19	19	125	67	58	39	27	37	17	27	11
145.	Talegundli	852.15	91	91	631	326	305	136	50	171	22	142	09
146.	Harishi	661.79	171	171	1047	560	487	313	172	319	04	208	01
147.	Chikkalagodu	461.03	37	37	232	128	104	68	19	77	30	56	19
148.	Hirekalagodu	264.38	21	21	127	61	66	44	35	37	16	30	05
149.	Kenchikoppa	148.55	15	15	101	53	48	23	18	28	–	25	–
150.	Edur	504.31	15	15	145	72	73	58	33	43	–	40	–
151.	Mangarsikoppa	111.17	17	17	127	72	55	25	04	41	–	41	–
152.	Kamarur	1124.99	127	127	806	405	401	150	33	249	197	231	180
153.	Mangalore	571.92	79	79	436	227	209	158	106	135	02	110	01
154.	Kundagodu	135.48	03	03	19	08	11	03	03	06	01	05	–
155.	Baragavalli	258.57	12	12	89	48	41	19	11	22	09	12	05
156.	Mannathi	243.04	09	09	66	37	29	14	08	25	03	17	02
157.	Hosabale	230.35	10	10	50	33	17	19	06	24	03	17	02
158.	Bennur	705.16	153	159	968	500	468	245	85	275	92	212	70
159.	Sambapura	94.23	08	08	68	40	28	23	08	21	–	07	–
160.	Pura	152.70	82	82	498	261	237	114	31	138	09	101	01
161.	Kamalapura	239.08	16	16	100	49	51	25	20	27	05	17	01
162.	Nyarsi	613.80	159	160	1034	533	501	291	123	287	17	241	12
163.	Hiremakoppa	163.59				UN-INHABITED							
164.	Chikmakoppa	235.62	70	70	450	248	202	138	29	147	76	131	70
165.	Toragondanakoppa	145.37	18	18	119	63	56	33	20	32	11	30	11
166.	Heche	1572.88	299	299	1771	935	836	389	132	551	206	470	64
167.	Kakkarsi	337.57	50	51	332	162	170	52	25	83	02	76	02
168.	Dyavagodu	160.86				UN-INHABITED							
169.	Goggehalli	282.46	02	02	18	11	07	04	02	06	–	–	–
170.	Mutuguppe	537.13	143	143	886	453	433	192	95	261	41	168	02
171.	Haralige	225.85	22	22	150	77	73	27	18	34	–	34	–
172.	Absi	1068.80	93	93	600	311	289	136	84	161	07	124	–
173.	Kadasur	579.40	89	89	492	246	246	109	55	129	02	122	01
174.	Andavalli	1348.35	147	148	868	452	416	233	149	281	02	105	–
175.	Holemarur	707.68	56	56	349	185	164	105	49	112	63	64	31

CENSUS ABSTRACT

TALUK : SORAB

MAIN WORKERS											
Agricultural Labourers (II)		Household Industry Manufacturing Processing Servicing and Repairs [V (a)]		Other Workers (III,IV,V b) & VI to IX		Marginal Workers		Non-Workers		Name of Village/Town Name or No. of Ward/ Division/Mohalla etc.,	L.C No.
M	F	M	F	M	F	M	F	M	F		
15	16	17	18	19	20	21	22	23	24	2	1
09	06	02	–	17	01	–	–	162	335	Induvalli	131.
23	20	02	–	12	11	–	–	68	108	Hunavalli	132.
		UN-INHABITED								B. Hunavalli	133.
02	06	–	–	01	–	–	–	40	89	Kannur	134.
85	61	–	–	–	–	–	–	100	184	Kanahalli	135.
42	11	64	31	95	06	–	04	443	853	Chandraguthi	136.
		UN-INHABITED								Chandraguthi State Forest	137.
53	06	–	–	01	–	02	16	89	159	Kodambi	138.
02	–	–	–	–	–	02	06	29	36	Mavinaballikoppa	139.
02	–	–	–	01	–	–	–	38	112	Narchi	140.
30	08	–	–	04	01	–	–	44	129	Horabylu	141.
01	01	05	01	02	–	–	–	51	152	Nallur	142.
11	18	–	–	01	–	03	22	70	87	Kuntagalale	143.
10	06	–	–	–	–	–	–	30	41	Sindli	144.
07	05	04	–	18	08	02	02	153	281	Talegundli	145.
23	–	13	–	75	03	–	–	241	483	Harishi	146.
12	03	01	02	08	06	–	–	51	74	Chikkalagodu	147.
05	07	–	01	02	03	–	–	24	50	Hirekalagodu	148.
03	–	–	–	–	–	–	–	25	48	Kenchikoppa	149.
03	–	–	–	–	–	–	–	29	73	Edur	150.
–	–	–	–	–	–	–	–	31	55	Mangarsikoppa	151.
05	06	07	09	06	02	–	05	156	199	Kamarur	152.
19	–	–	–	06	01	–	–	92	207	Mangalore	153.
01	01	–	–	–	–	–	06	02	04	Kundagodu	154.
09	04	–	–	01	–	–	08	26	24	Baragavalli	155.
01	–	–	–	07	01	–	10	12	16	Mannathi	156.
–	–	02	–	05	01	–	01	09	13	Hosabale	157.
43	22	04	–	16	–	03	96	222	280	Bennur	158.
13	–		–	01	–	–	–	19	28	Sambapura	159.
31	06		01	06	01	–	05	123	223	Pura	160.
07	04	–	–	03	–	–	–	22	46	Kamalapura	161.
25	01	08	02	13	02	07	161	239	323	Nyarsi	162.
		UN-INHABITED								Hiremakoppa	163.
07	01	01	01	08	04	01	–	100	126	Chikmakoppa	164.
02	–	–	–	–	–	–	–	31	45	Toragondanakoppa	165.
68	139	02	–	11	03	04	237	380	393	Heche	166.
05	–	01	–	01	–	–	–	79	168	Kakkarsi	167.
		UN-INHABITED								Dyavagodu	168.
03	–	–	–	03	–	–	–	05	07	Goggehalli	169.
31	18	–	–	62	21	–	111	192	281	Mutuguppe	170.
–	–	–	–	–	–	–	–	43	73	Haralige	171.
30	04	05	03	02	–	–	–	150	282	Absi	172.
02	–	02	–	03	01	–	–	117	244	Kadasur	173.
172	–	01	–	03	02	01	–	170	414	Andavalli	174.
41	30	04	–	03	02	08	28	65	73	Holemarur	175.

URBAN/VILLAGE PRIMARY

TALUK : SORAB

L.C. No.	Name of Village/Town Name or No. of Ward/ Division/Mohalla etc.,	Area of Village in Hectares and of Town/Ward in Km²	No. of Occupied residential Houses	No. of House holds	Total Population (including Institutional & Houseless Population)			Literates		MAIN WORKERS			
										Total Main Workers (I-IX)		Cultivators (I)	
					P	M	F	M	F	M	F	M	F
1	2	3	4	5	6	7	8	9	10	11	12	13	14
176.	Bastikoppa	262.67	04	04	29	15	14	10	03	12	03	07	02
177.	Katavai	292.80	32	32	227	119	108	54	24	72	42	62	37
178.	Jade	335.70	323	331	1796	936	860	536	353	489	29	274	01
179.	Kalkoppa	189.54	44	44	300	156	144	69	15	89	02	86	02
180.	Kamarur	337.71	49	49	298	157	141	38	18	87	04	78	04
181.	Suranige	566.72	58	58	404	205	199	102	58	129	–	127	–
182.	Telagadde State Forest	1304.45				UN-INHABITED							
183.	Shanthapura	89.56				UN-INHABITED							
184.	Alahalli	274.09	104	104	680	357	323	194	100	225	07	146	03
185.	Bankavalli	288.54	49	52	329	172	157	99	67	103	02	66	01
186.	Bilagalikoppa	103.13				UN-INHABITED							
187.	Bilagali	524.05	113	113	729	392	337	133	56	230	79	104	03
188.	Aretelagadde	218.03	40	42	272	138	134	88	65	80	37	58	15
189.	Devarahosakoppa	90.79	03	03	15	07	08	05	03	04	–	03	–
190.	Shankrikoppa	149.48	55	55	362	195	167	114	40	106	02	86	–
191.	Sabara	243.27	53	53	361	186	175	125	72	119	01	94	–
192.	Shakunavalli	421.67	327	327	2018	1051	967	601	259	536	141	249	68
193.	Thuilkoppa	130.38	38	38	263	133	130	66	23	82	37	39	–
194.	Yedamate	70.54				UN-INHABITED							
195.	Mallasamudra	59.77				UN-INHABITED							
196.	Kodikoppa	148.06	105	105	672	341	331	160	90	211	106	106	15
197.	Telagadde	603.80	202	202	1322	666	656	333	212	378	61	219	10
198.	T. Madapura	63.98				UN-INHABITED							
199.	Kachavi	157.86	27	27	184	92	92	46	27	50	29	38	20
200.	Telagunda	554.67	123	123	1007	519	488	280	167	294	80	219	29
201.	Mangapura	265.90	27	27	140	67	73	58	58	43	01	43	01
202.	Makoppa	68.82	05	05	21	11	10	05	08	05	–	03	–
203.	Shanuvalli	174.34	83	83	479	235	244	125	94	84	03	80	02
204.	Bankasana	307.75	84	86	582	282	300	149	86	138	05	119	01
205.	Salige	158.37	106	108	603	305	298	147	107	169	92	55	06
206.	Hanaji	159.52	65	65	395	201	194	85	41	122	71	66	–
207.	Hosakoppa	131.74	48	48	288	147	141	78	45	83	46	54	–
208.	Tumarikoppa	294.73	77	77	531	263	268	128	66	161	67	124	–
209.	Vardikoppa	90.37	01	01	10	03	07	02	–	02	–	02	–
210.	Chagatur	313.95	105	105	577	284	293	116	70	160	95	69	01
211.	Kaliggere	180.45	67	67	397	200	197	119	73	121	14	41	01
212.	Jademadapura	88.21	01	01	11	05	06	02	01	02	–	02	–
213.	Jigarikoppa	73.41	32	32	196	94	102	53	35	40	15	13	–
214.	Halekoppa	196.62				UN-INHABITED							
215.	Anavatti	466.58	1021	1032	5830	2983	2847	1844	1271	1539	414	332	22
216.	Kodikoppa	98.34				UN-INHABITED							
217.	Samanavalli	271.47	186	186	1075	570	505	279	162	341	155	191	07
218.	Haralakoppa	180.55				UN-INHABITED							
219.	Kotekoppa	352.27	23	23	146	75	71	46	29	39	08	25	01
220.	Katuvalli	720.08	219	221	1357	713	644	308	108	402	241	229	108

CENSUS ABSTRACT

TALUK : SORAB

MAIN WORKERS											
Agricultural Labourers (II)		Household Industry Manufacturing Processing Servicing and Repairs [V (a)]		Other Workers (III, IV, V b) & VI to IX		Marginal Workers		Non-Workers		Name of Village/Town Name or No. of Ward/ Division/Mohalla etc.,	L.C No.
M	F	M	F	M	F	M	F	M	F		
15	16	17	18	19	20	21	22	23	24	2	1
05	01	–	–	–	–	01	07	02	04	Bastikoppa	176.
07	04	–	01	03	–	11	19	36	47	Katavai	177.
86	07	33	17	96	04	–	–	447	831	Jade	178.
–	–	–	–	03	–	–	–	67	142	Kalkoppa	179.
09	–	–	–	–	–	01	–	69	137	Kamarur	180.
–	–	–	–	02	–	–	–	76	199	Suranige	181.
		UN-INHABITED								Telagadde State Forest	182.
		UN-INHABITED								Shanthapura	183.
71	04	06	–	02	–	–	–	132	316	Alahalli	184.
33	01	02	–	02	–	–	–	69	155	Bankavalli	185.
		UN-INHABITED								Bilagalikoppa	186.
103	73	–	–	23	03	–	–	162	258	Bilagali	187.
16	22	04	–	02	–	–	–	58	97	Aretelagadde	188.
–	–	–	–	01	–	–	–	03	08	Devarahosakoppa	189.
13	02	–	–	07	–	–	–	89	165	Shankrikoppa	190.
24	01	–	–	01	–	–	–	67	174	Sabara	191.
250	66	01	–	36	07	–	–	515	826	Shakunavalli	192.
39	37	–	–	04	–	–	–	51	93	Thuilkoppa	193.
		UN-INHABITED								Yedamate	194.
		UN-INHABITED								Mallasamudra	195.
63	87	09	–	33	04	04	40	126	185	Kodikoppa	196.
108	48	18	–	33	03	–	40	288	555	Telagadde	197.
		UN-INHABITED								T. Madapura	198.
09	09	02	–	01	–	–	–	42	63	Kachavi	199.
66	51	01	–	08	–	01	13	224	395	Telagunda	200.
–	–	–	–	–	–	–	–	24	72	Mangapura	201.
01	–	–	–	01	–	–	–	06	10	Makoppa	202.
02	–	02	–	–	01	14	–	137	241	Shanuvalli	203.
08	04	03	–	08	–	06	–	138	295	Bankasana	204.
60	79	04	–	50	07	04	03	132	203	Salige	205.
40	66	03	–	13	05	–	–	79	123	Hanaji	206.
22	44	–	–	07	02	–	–	64	95	Hosakoppa	207.
29	63	–	–	08	04	–	–	102	201	Tumarikoppa	208.
–	–	–	–	–	–	–	–	01	07	Vardikoppa	209.
80	92	02	–	09	02	01	–	123	198	Chagatur	210.
26	11	02	–	52	02	–	06	79	177	Kaliggere	211.
–	–	–	–	–	–	–	–	03	06	Jademadapura	212.
16	11	–	–	11	04	–	02	54	85	Jigarikoppa	213.
		UN-INHABITED								Halekoppa	214.
383	274	77	11	747	107	19	38	1425	2395	Anavatti	215.
		UN-INHABITED								Kodikoppa	216.
129	141	03	01	18	06	–	–	229	350	Samanavalli	217.
		UN-INHABITED								Haralakoppa	218.
13	07	–	–	01	–	–	–	36	63	Kotekoppa	219.
137	129	11	01	25	03	10	79	301	324	Katuvalli	220.

URBAN/VILLAGE PRIMARY

TALUK : SORAB

L.C. No.	Name of Village/Town Name or No. of Ward/ Division/Mohalla etc.,	Area of Village in Hectares and of Town/Ward in Km²	No. of Occupied residential Houses	No. of House holds	Total Population (including Institutional & Houseless Population)			Literates		MAIN WORKERS: Total Main Workers (I-IX)		MAIN WORKERS: Cultivators (I)	
					P	M	F	M	F	M	F	M	F
1	2	3	4	5	6	7	8	9	10	11	12	13	14
221.	**Bennur**	431.38	108	108	711	358	353	210	103	229	128	150	01
222.	**Hosahalli**	266.84	82	82	473	242	231	113	64	130	73	65	02
223.	**Kubatur**	928.99	200	200	1227	624	603	362	219	354	113	203	–
224.	**Vittalapura**	163.73	26	26	184	85	99	58	47	52	01	33	–
225.	**Lakkavalli**	529.49	83	83	1040	525	515	357	188	318	20	243	04
226.	**Mugur**	512.45	152	152	968	491	477	269	184	278	86	205	07
227.	**Dwarahalli**	347.88	112	112	703	356	347	264	171	201	11	172	04
228.	Bommarsikoppa	121.59				UN-INHABITED							
229.	**Thoravanda**	571.91	179	179	1030	526	504	305	119	303	17	269	05
230.	**Mudidoddikoppa**	1051.51	388	388	2694	1399	1295	891	513	704	229	461	15
231.	**Ujjanipura**	113.72				UN-INHABITED							
232.	Agasanahalli	327.47	139	139	841	439	402	246	134	224	22	181	09
233.	**Mallapura**	121.76	146	146	945	461	484	291	249	259	27	214	05
234.	**Neralige**	393.72	181	181	1046	516	530	309	182	293	96	208	10
235.	**Kodihalli**	349.14	82	82	536	275	261	137	61	135	03	68	01
236.	**Devastanadahakkalu**	45.34	125	133	721	348	373	101	78	194	115	45	02
237.	**Hurali**	751.01	145	145	895	479	416	257	128	259	63	153	06
238.	**Huralikoppa**	147.54	104	108	605	291	314	116	66	179	109	106	01
239.	**Hirechowti**	413.20	124	124	789	410	379	251	122	237	09	156	–
240.	**Chikkachowti**	387.13	63	63	355	186	169	107	68	121	09	79	–
241.	**Kamanavalli**	307.53	189	189	1021	546	475	290	153	297	28	240	05
242.	**Belavantanakoppa**	320.74	105	107	433	244	189	132	66	151	42	79	04
243.	**Harangi**	803.07	209	209	1228	624	604	303	159	365	39	269	02
244.	**Benniggere**	365.83	136	136	841	443	398	252	163	272	–	229	–
245.	Koppadahalu	117.30				UN-INHABITED							
246.	**Yalavala**	419.95	85	85	581	297	284	226	148	154	31	113	06
247.	**Jogihalli**	273.02	44	44	284	135	149	109	74	79	10	74	–
248.	**Gummanahalu**	266.00				UN-INHABITED							
249.	**Ginivala**	409.05	148	148	960	494	466	258	109	280	07	254	02
250.	**Hanchi**	592.45	114	114	748	400	348	225	140	227	21	203	04
251.	**Kuniteppa**	248.81	76	76	474	253	221	101	61	158	07	121	–
242.	Yennekoppa	317.66	254	254	1398	712	686	324	135	417	279	237	16
253.	Tevarateppa	374.35	45	45	265	150	115	81	23	79	05	65	01
254.	**Vrithikoppa**	193.13	75	75	452	242	210	136	68	133	06	110	03
255.	Hiremagadi	611.23	153	153	785	422	363	163	81	236	57	185	36
256.	**Gangavalli**	241.83	64	64	358	208	150	122	60	124	02	114	–
257.	**Tattur**	143.91	322	322	2023	1053	970	549	236	592	84	493	17
258.	**Nellikoppa**	209.61	06	06	31	17	14	10	04	08	02	07	01
259.	Chikka Iagodu	240.33	134	134	730	387	343	166	73	202	11	156	01
260.	Hireidagodu	495.52	108	108	733	376	357	208	115	208	62	115	–
261.	**Hunasavalli**	354.87	45	48	296	155	141	90	43	79	11	53	01
262.	**Tallur**	1010.34	137	137	932	507	425	247	120	260	94	116	07
263.	**Kuppagadde**	1760.22	446	448	2916	1550	1366	916	399	790	69	503	09
264.	**Korakodu**	753.89	73	73	436	222	214	109	39	116	11	96	03
265.	**Malekoppa**	154.12	35	35	244	127	117	87	36	63	–	56	–

CENSUS ABSTRACT

TALUK : SORAB

MAIN WORKERS											
Agricultural Labourers (II)		Household Industry Manufacturing Processing Servicing and Repairs [V (a)]		Other Workers (III, IV, V b) & VI to IX		Marginal Workers		Non-Workers		Name of Village/Town Name or No. of Ward/ Division/Mohalla etc.,	L.C No.
M	F	M	F	M	F	M	F	M	F		
15	16	17	18	19	20	21	22	23	24	2	1
76	126	–	–	03	01	–	–	129	225	Bennur	221.
64	70	–	–	01	01	–	–	112	158	Hosahalli	222.
122	111	07	–	22	02	01	08	269	482	Kubatur	223.
19	01	–	–	–	–	–	–	33	98	Vittalapura	224.
60	13	06	01	09	02	01	–	206	495	Lakkavalli	225.
62	74	06	02	05	03	11	125	202	266	Mugur	226.
24	07	–	–	05	–	01	30	154	306	Dwarahalli	227.
		UN-INHABITED								Bommarsikoppa	228.
16	10	08	–	10	02	13	86	210	401	Thoravanda	229.
151	206	19	–	73	08	31	28	664	1038	Mudidoddikoppa	230.
		UN-INHABITED								Ujjanipura	231.
25	09	02	01	16	03	–	–	215	380	Agasanahalli	232.
30	19	06	01	09	02	–	01	202	456	Mallapura	233.
56	76	08	08	21	02	–	–	223	434	Neralige	234.
65	02	02	–	–	–	–	–	140	258	Kodihalli	235.
93	111	36	–	20	02	–	–	154	258	Devastanadahakkalu	236.
92	55	05	01	09	01	01	–	219	353	Hurali	237.
70	107	01	–	02	01	–	–	112	205	Huralikoppa	238.
54	09	12	–	15	–	–	–	173	370	Hirechowti	239.
39	09	–	–	03	–	–	–	65	160	Chikkachowti	240.
29	19	11	–	17	04	02	29	247	418	Kamanavalli	241.
40	33	–	–	32	05	–	–	93	147	Belavantanakoppa	242.
56	32	04	–	36	05	03	22	256	543	Harangi	243.
41	–	–	–	02	–	–	–	171	398	Benniggere	244.
		UN-INHABITED								Koppadahalu	245.
39	24	–	–	02	01	–	–	143	253	Yalavala	246.
04	09	–	–	01	01	–	–	56	139	Jogihalli	247.
		UN-INHABITED								Gummanahalu	248.
17	05	04	–	05	–	03	02	211	457	Ginivala	249.
16	14	–	–	08	03	–	01	173	326	Hanchi	250.
30	06	–	01	07	–	01	–	94	214	Kuniteppa	251.
142	254	01	–	37	09	01	02	294	405	Yennekoppa	252.
12	04	01	–	01	–	–	05	71	105	Tevarateppa	253.
17	01	02	–	04	02	–	06	109	198	Vrithikoppa	254.
42	19	04	–	05	02	28	54	158	252	Hiremagadi	255.
03	–	03	–	04	02	–	11	84	137	Gangavalli	256.
47	60	18	–	34	07	06	345	455	541	Tattur	257.
–	–	–	–	01	01	–	05	09	07	Nellikoppa	258.
35	08	09	01	02	01	04	76	181	256	Chikka Iagodu	259.
73	52	11	09	09	01	–	07	168	288	Hireidagodu	260.
18	10	08	–	–	–	–	–	76	130	Hunasavalli	261.
60	32	–	–	84	55	13	64	234	267	Tallur	262.
101	45	29	02	157	13	09	169	751	1128	Kuppagadde	263.
13	08	–	–	07	–	–	03	106	200	Korakodu	264.
04	–	–	–	03	–	–	09	64	108	Malekoppa	265.

URBAN/VILLAGE PRIMARY

TALUK : SORAB

L.C. No.	Name of Village/Town Name or No. of Ward/ Division/Mohalla etc.,	Area of Village in Hectares and of Town/Ward in Km²	No. of Occupied residential Houses	No. of House holds	Total Population (including Institutional & Houseless Population)			Literates		MAIN WORKERS			
										Total Main Workers (I-IX)		Cultivators (I)	
					P	M	F	M	F	M	F	M	F
1	2	3	4	5	6	7	8	9	10	11	12	13	14
266.	Thotlagondanakoppa	231.02	38	38	288	133	155	46	13	43	04	30	02
267.	Malagikurli	167.35	10	10	58	32	26	12	04	11	–	08	–
268.	Kummur	204.73	60	60	369	183	186	102	64	97	02	65	–
269.	Bilagi	283.91	32	32	233	117	116	72	35	61	04	41	–
270.	Bendekoppa	123.61				UN-INHABITED							
271.	Dodderikoppa	193.43				UN-INHABITED							
272	Bilavagodu	255.20	48	48	269	155	114	75	24	74	09	51	06
273.	Thavanandi	1074.17	151	151	1023	557	466	282	112	247	17	158	03
274.	Sarekoppa	804.93	102	102	684	349	335	154	72	193	44	163	15
275.	Kerekoppa	255.21	74	74	488	262	226	168	80	148	102	110	44
276.	Tekkur	548.04	54	54	361	193	168	98	41	109	71	78	39
277.	Sampagodu	282.08	48	48	342	193	149	120	59	104	03	79	02
278	Kulaga	570.25	39	39	320	173	147	88	20	102	–	100	–
279.	Uviguddekoppa	112.06				UN-INHABITED							
280.	Bommanahalli	449.54	79	82	499	244	255	138	86	149	03	133	01
281.	Nittakki	351.21	37	37	275	146	129	82	37	79	39	67	28
282.	Dyavanahalli	354.46	52	52	327	171	156	80	42	88	22	62	09
283.	Hunsekoppa	116.16	02	02	05	03	02	01	–	02	–	–	–
284.	Puttanahalli	261.75	97	97	598	302	296	144	74	162	74	103	25
285.	Jaddihalli	324.87	35	35	225	114	111	66	43	66	23	34	04
286.	Basur	311.49	96	97	609	320	289	194	122	170	51	84	–
287.	Haralikoppa	421.15	43	43	274	133	141	64	55	79	33	35	–
288.	Kerehalli	501.47	156	156	927	488	439	254	124	282	99	147	50
289.	Siddihalli State Forest	239.91	31	31	166	88	78	41	19	49	01	25	–
290.	Siddihalli	339.83	45	45	293	152	141	99	50	82	01	76	–
291.	Badanakatte	262.87				UN-INHABITED							
292.	Hasavi	428.08	51	51	250	128	122	85	54	76	16	50	03
293.	Katur	137.27				UN-INHABITED							
294.	Talaguppe	351.05	62	62	441	224	217	99	53	117	17	78	–
295	Genalla	437.00	90	90	577	299	278	130	56	156	40	104	–
296.	Bettadakurli State Forest	1074.07	02	02	07	03	04	02	01	02	–	–	–
297.	Mattighatta	37.14				UN-INHABITED							
298	Tudneer	436.34	69	69	437	228	209	117	79	129	04	99	–
299	Bettadakurli	598.48	89	89	545	285	260	117	60	173	86	104	23
300	Negavadi	878.46	193	193	1175	602	573	295	117	314	83	193	14
301.	Balekoppa	85.65				UN-INHABITED							
302.	Chikkabbur	331.93	70	70	395	210	185	123	57	131	30	73	–
303	Kaiakoppa	226.48	21	21	91	41	50	12	10	26	–	19	–
304	Gudegmatkoppa	434.33	61	61	357	186	171	85	60	111	45	90	29
305.	Guddekoppa	445.47	78	78	524	287	237	116	44	136	36	80	03
306.	Kanthanahalli	151.75				UN-INHABITED							
307	Haya	324.98	62	62	399	202	197	117	54	94	09	81	01
308.	Tirumalapura	22.77				UN-INHABITED							
	Sorab	36.22	Fully incorporated in Sorab Town										
17/XIII	**Sorab (M)**	**1.89**	**1184**	**1210**	**6686**	**3462**	**3224**	**2386**	**1836**	**1691**	**157**	**230**	**04**
	Division No. I	NA	356	358	1941	1020	921	631	441	505	49	102	01
	Division No. II	NA	180	188	980	514	466	386	320	276	21	44	02
	Division No. III	NA	164	178	1108	546	562	426	388	229	20	11	–
	Division No. IV	NA	234	235	1212	619	593	467	344	302	29	50	01
	Division No. V	NA	250	251	1445	763	682	476	343	379	38	23	–

CENSUS ABSTRACT

TALUK : SORAB

MAIN WORKERS											
Agricultural Labourers (II)		Household Industry Manufacturing Processing Servicing and Repairs [V (a)]		Other Workers (III, IV, V b) & VI to IX		Marginal Workers		Non-Workers		Name of Village/Town Name or No. of Ward/ Division/Mohalla etc.	T. C. No.
M	F	M	F	M	F	M	F	M	F		
15	16	17	18	19	20	21	22	23	24	2	1
06	01	03	01	04	–	23	50	67	101	Thotlagondanakoppa	266.
02	–	01	–	–	–	02	12	19	14	Malagikurli	267.
29	01	01	–	02	01	–	–	86	184	Kammur	268.
17	04	03	–	–	–	–	–	56	112	Bilagi	269.
		UN-INHABITED								Bendekoppa	270.
		UN-INHABITED								Dodderikoppa	271.
10	02	01	–	12	01	15	51	66	54	Bilavagodu	272.
31	06	16	02	42	06	29	152	281	297	Thavanandi	273.
20	29	03	–	07	–	01	80	155	211	Sarekoppa	274.
27	56	04	–	07	02	01	01	113	123	Kerekoppa	275.
26	03	02	–	03	01	–	–	84	97	Tekkur	276.
15	01	06	–	04	–	–	45	89	101	Sampagodu	277.
02	–	–	–	–	–	–	32	71	115	Kulaga	278.
		UN-INHABITED								Uviguddekoppa	279.
05	01	01	–	10	01	–	104	95	148	Bommanahalli	280.
12	11	–	–	–	–	–	02	67	88	Nittakki	281.
22	13	01	–	03	–	–	04	83	130	Dyavanahalli	282.
02	–	–	–	–	–	–	–	01	02	Hunsekoppa	283.
48	49	05	–	06	–	04	43	136	179	Puttanahalli	284.
27	19	–	–	05	–	02	24	46	64	Jaddihalli	285.
44	44	03	–	39	07	–	–	150	238	Basur	286.
37	33	03	–	04	–	–	02	54	106	Harahkoppa	287.
59	44	26	–	50	05	03	11	203	329	Kerehalli	288.
12	–	03	–	09	01	–	–	39	77	Siddihalli State Forest	289.
–	–	01	–	05	01	–	–	70	140	Siddihalli	290.
		UN-INHABITED								Badanakatte	291.
14	13	02	–	10	–	–	–	52	106	Hasavi	292.
		UN-INHABITED								Katur	293.
31	16	–	01	08	–	–	–	107	200	Talaguppe	294.
39	38	–	–	13	02	–	–	143	238	Gendla	295.
–	–	–	–	02	–	–	–	01	04	Bettadakurli State Forest	296.
		UN-INHABITED								Mattighatta	297.
29	04	–	–	01	–	–	–	99	205	Tudneer	298.
66	62	02	01	01	–	–	01	112	173	Bettadakurli	299.
86	66	07	01	28	02	14	137	274	353	Negavadi	300.
		UN-INHABITED								Balekoppa	301.
47	30	03	–	08	–	–	02	79	153	Chikkabbur	302.
04	–	01	–	02	–	–	–	15	50	Kanakoppa	303.
12	14	–	–	09	02	–	03	75	123	Guduginakoppa	304.
50	33	–	–	06	–	–	–	151	201	Guddekoppa	305.
		UN-INHABITED								Kanthanahalli	306.
13	06	–	–	–	02	–	–	108	188	Haya	307.
		UN-INHABITED								Tirumalapura	308.
Fully incorporated in Sorab Town										Sorab	
										URBAN	
55	14	159	31	1247	108	–	11	1771	3056	Sorab (M)	17/XIII
13	06	59	17	331	25	–	03	515	869	Division No. I	
09	–	21	06	202	13	–	–	238	445	Division No. II	
–	01	19	01	199	18	–	08	317	534	Division No. III	
26	05	16	02	210	21	–	–	317	564	Division No. IV	
07	02	44	05	305	31	–	–	384	644	Division No. V	

TIRTHAHALLI TALUK

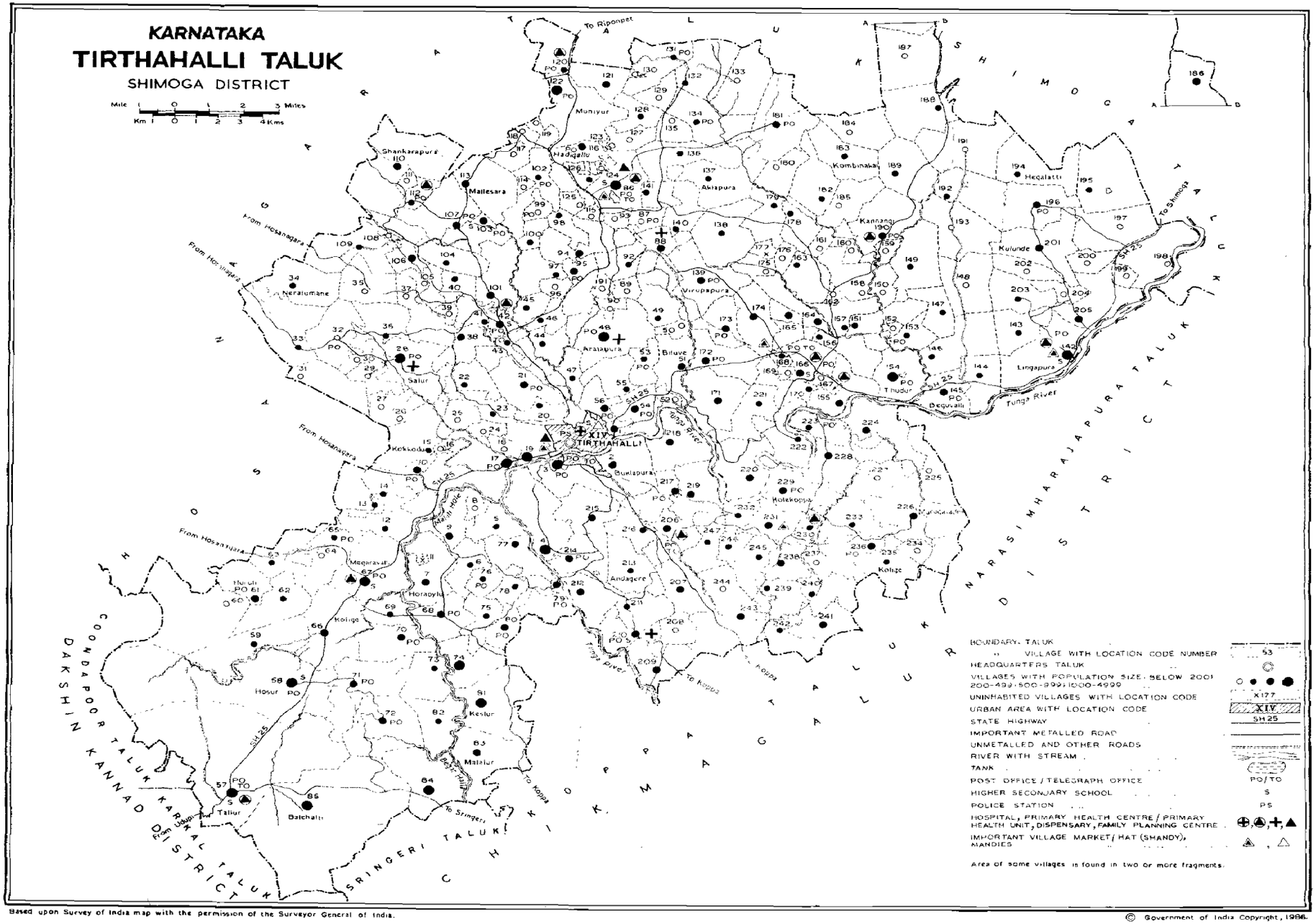

Based upon Survey of India map with the permission of the Surveyor General of India.

© Government of India Copyright, 1986.

ALPHABETICAL LIST OF VILLAGES

TALUK : TIRTHAHALLI

Sl. No.	Name of village	1981 Census L.C. No.	Population 1971	Population 1981
1	2	3	4	5
1.	Adinasara	180	168	160
2.	Agalabagilu	101	627	665
3.	Agasadi (Agasade)	89	70	70
4.	Aklapura	137	387	481
5.	Alageri	5	468	466
6.	Alase	184	161	184
7.	Almane	246	224	244
8.	Alamanepalubasagere	11	–	–
9.	Alur	132	342	417
10.	Andagere	213	484	487
11.	Angla Kodige	233	375	339
12.	Araga	42	709	717
13.	Aralapura	48	1268	1314
14.	Aralasurali	112	395	380
15.	Aranalli	186	101	551
16.	Arehalli	74	1276	1234
17.	Attigadde	160	137	119
18.	Baggodige	69	339	345
19.	Balagatte	216	350	354
20.	Balagodu	111	81	73
21.	Balehalli	85	1247	1388
22.	Bandigadi	209	614	631
23.	Bandya	106	468	517
24.	Basavanagadde	189	496	286
25.	Basavani	210	776	806
26.	Beede	135	95	73
27.	Beesu	35	265	195
28.	Beguvalli	145	534	636
29.	Bejjavalli	168	250	242
30.	Bekkanur	243	613	552
31.	Bellangi	240	300	313
32.	Belur	25	153	166
33.	Bettabasaravani	175	248	196
34.	Bhandya	174	744	662
35.	Bharatipura	54	616	587
36.	Bidaragodu	84	1129	1139
37.	Bikshikenchigudde	171	812	885
38.	Bilumane	64	271	107
39.	Biluve	51	799	909
40.	Bilvehariharapura	49	316	389
41.	Bintala	18	78	91
42.	Bobli	29	142	152
43.	Bobli Hinchuvally	27	130	146
44.	Bogarakoppa	6	381	368
45.	Bommenahalli	198	54	101
46.	Buklapura	2	906	968
47.	Bylubadagi	150	108	91
48.	Chakkodubylu	68	518	502
49.	Changaru	73	416	486
50.	Chikkallahalli	128	219	281
51.	Chikkalur	80	507	581
52.	Dabbanagadde	220	566	581
53.	Danasale	164	467	547
54.	Dasanakodige (Dasanakoduge)	59	321	305
55.	Demlapura	136	399	491
56.	Devangi	206	590	604
57.	Garaga	192	265	263
58.	Geruvally	23	221	243
59.	Guddekoppa	8	105	111
60.	Guddekoppa	95	697	812
61.	Guruvalli	208	145	144
62.	Hadaginamakki	244	188	190
63.	Hadigallu	116	544	594
64.	Halaga	202	107	110
65.	Halasavala	204	100	92
66.	Halavanahalli	126	191	341
67.	Halesara	93	178	155
68.	Hallusale	88	463	532
69.	Halmahishi	221	186	290
70.	Haluvani	211	462	463
71.	Hanagere	188	409	387
72.	Hanasa	65	314	489
73.	Haralimata	215	579	628
74.	Harogulige	214	772	810
75.	Hasandur	225	201	164
76.	Heddur	223	425	464
77.	Hegalatti	194	225	328
78.	Hemmakki	143	252	228
79.	Herambapura	239	439	495
80.	Hiregadde	43	343	483
81.	Hirekallahalli	129	146	173
82.	Hiresara	46	234	287
83.	Hirethota	169	81	90
84.	Hodla Kutra	90	91	95
85.	Holalur Bettigere	75	358	364
86.	Holekoppa	229	600	563
87.	Honnekere	245	424	384
88.	Honnethalu	71	576	573
89.	Horabylu	7	607	710
90.	Horabylu	125	80	96
91.	Horani	24	95	88
92.	Hosa Agrahara	212	716	764
93.	Hosabeedu	165	608	677
94.	Hosahalli (Hosahally)	10	595	735
95.	Hosakere	100	185	229
96.	Hosakodige	36	256	260
97.	Hosakoppa	26	43	44
98.	Hosakoppa	117	125	188
99.	Hosur	58	1225	1237
100.	Hullathi	141	421	427
101.	Hullukodu	98	182	225
102.	Humchadakatte	120	263	331
103.	Hunasuvalli	4	984	1106
104.	Huruli	61	486	537
105.	Huthalli	131	345	359

ALPHABETICAL LIST OF VILLAGES

TALUK : TIRTHAHALLI

Sl. No.	Name of village	1981 Census L.C. No.	Population 1971	Population 1981
1	2	3	4	5
106.	Ingaladi	247	344	312
107.	Jagatagar	96	96	107
108.	Jambethallur	94	670	818
109.	Jambuvalli	144	275	283
110.	Jeerahalli	159	57	94
111.	Jogikoppa	182	315	319
112.	Kabase	241	522	570
113.	Kadegadde	40	271	259
114.	Kalammanagudi	41	167	201
115.	Kalavatti	161	38	110
116.	Kanaboor	50	85	115
117.	Kangalakoppa	205	386	675
118.	Kandaka	104	307	363
119.	Kannangi	190	569	706
120.	Karadiga	102	460	399
121.	Karakuchi	187	198	139
122.	Karekoppa	123	44	30
123.	Kasagaru	170	278	341
124.	Kasaravalli	77	721	755
125.	Katagaru	230	292	414
126.	Kattekoppa	99	57	50
127.	Kavaledurga	31	166	191
128.	Kaveri	151	305	326
129.	Keegadi	195	322	425
130.	Keeranakere	242	313	306
131.	Kelakere	218	682	743
132.	Kelanarasi	200	106	98
133.	Kesare	121	559	512
134.	Keslur	81	1684	1786
135.	Khabgal	39	66	68
136.	Khestur	16	50	62
137.	Kikkeri	193	144	185
138.	Kimmane	30	154	116
139.	*Kittandur*	*140*	*318*	*284*
140.	Kodlu	9	500	505
141.	Kokkodu (Kokoodu)	15	419	426
142.	Kolagibylu	13	251	223
143.	Kolige	66	1055	930
144.	Kolige	115	150	168
145.	Kolige	235	252	254
146.	Kombinakai	183	229	321
147.	Konandur	86	2690	3003
148.	Kuchalu	149	319	239
149.	Kudige	155	674	638
150.	Kuduvalli	162	96	119
151.	Kudumallige	172	691	724
152.	Kukke	173	518	596
153.	Kulunde	201	444	522
154.	Kulur	232	237	289
155.	Kunda	82	406	425
156.	Kyadiggere	228	656	688
157.	Lakkunda	12	448	358
158.	Lingapura	142	1642	1863
159.	Mahishi	222	447	399
160.	Malali	91	59	62
161.	Malalur	83	884	916
162.	Mallapura	179	339	318
163.	Mallesara	113	528	697
164.	Malur	166	800	919
165.	Mandaka	119	72	67
166.	Manikoppa	234	135	139
167.	Maradi	63	195	301
168.	Maragalale	97	285	460
169.	Marahalli	163	349	276
170.	Mavadi	108	16	17
171.	Megaravalli	67	2417	2597
172.	Melige	217	795	857
173.	Melinakadagodu	127	112	178
174.	Melinakuruvalli	3	920	1437
175.	Melinapadravalli	199	108	75
176.	Mitlagodu	38	543	548
177.	Mrugavadhe	226	537	656
178.	Muktihariharapura	22	294	276
179.	Mulabagilu	17	1577	1948
180.	Mundavalli	224	781	848
181.	Muniyur	122	1072	1207
182.	Munnuralli	227	121	159
183.	Muthavalli	78	423	404
184.	Nallisara	53	252	241
185.	Nambla	219	521	551
186.	Nandagadde	167	84	162
187.	Nandigodu	105	177	183
188.	Nantur	72	600	610
189.	Naratoor	21	842	798
190.	Nayadavalli	156	396	406
191.	Nekragodu	37	91	101
192.	Neralumane	34	255	273
193.	*Nerlakoppa*	*176*	*34*	*56*
194.	Nijagoor	45	234	231
195.	Nonabur	103	601	561
196.	Odlamane	52	78	163
197.	Patlamane	238	475	585
198.	Salekoppa	178	242	245
199.	Salgadi	231	577	579
200.	Salur	28	936	1044
201.	Sannikoppa	124	122	8
202.	Sarala	44	472	499
203.	Sedagar	147	201	235
204.	Sedagaru	236	578	607
205.	Seeke	157	494	480
206.	Shankarahalli	118	193	198
207.	Shankarapura	110	749	899
208.	Shettigalakoppa	14	332	285
209.	Shivalli	62	344	383
210.	Shuntihakklu	60	157	179
211.	Sinduvadi	203	378	418

ALPHABETICAL LIST OF VILLAGES
TALUK : TIRTHAHALLI

Sl. No.	Name of village	1981 Census L.C. No.	Population 1971	Population 1981
1	2	3	4	5
212.	Singanabidare	196	449	502
213.	Siragaru	107	990	939
214.	Siranalli	191	317	195
215.	Sirupathi	47	324	315
216.	Sirur	70	853	806
217.	Suralibalebylu	19	399	1026
218.	Suruli	114	20	22
219.	Tallur	57	1974	1937
220.	Tenkabylu	33	422	470
221.	Thalale	197	198	180
222.	Thenginakoppa	32	213	172
223.	Thirthamathur	79	733	718
224.	Thorebailu	134	282	331
225.	Thotadakoppa	177	-	-
226.	Thriyambakapura	138	421	404
227.	Thudur	154	1260	1341
228.	Thumbarumane	237	100	117
229.	Thyarandur	92	381	418
230.	Tirthahalli (Rural)	1	314	744
231.	Tyanandur	146	457	404
232.	Ubbur	148	172	192
233.	Udukere	87	189	197
234.	Umblebylu	130	27	30
235.	Vatagaru	133	137	173
236.	Vatagaru	207	509	567
237.	Venkanahalli	185	169	190
238.	Virupapura	139	614	734
239.	Yadagudde	55	314	372
240.	Yadamane	76	192	247
241.	Yadavatti	158	164	143
242.	Yadehalli	56	627	714
243.	Yadehalli	153	375	388
244.	Yadehallipalgulva	152	39	54
245.	Yamaravalli	109	371	386
246.	Yogimalali	181	581	782
247.	Yoginarasipura	20	276	425

§§§§§

URBAN/VILLAGE PRIMARY

TALUK : TIRTHAHALLI

L.C. No.	Name of Village/Town Name or No. of Ward/ Division/Mohalla etc.,		Area of Village in Hectares and of Town/Ward in Km²	No. of Occupied residential Houses	No. of House holds	Total Population (including Institutional & Houseless Population)			Literates		MAIN WORKERS: Total Main Workers (I-IX)		MAIN WORKERS: Cultivators (I)	
						P	M	F	M	F	M	F	M	F
1	2		3	4	5	6	7	8	9	10	11	12	13	14
	TIRTHAHALLI	**T**	**1246.9**	**21918**	**22032**	**124935**	**62619**	**62316**	**39205**	**27738**	**34250**	**13666**	**17041**	**4053**
	TALUK	**R**	**1241.0**	**19719**	**19804**	**112761**	**56332**	**56429**	**34313**	**23834**	**31297**	**13028**	**16885**	**4033**
		U	**5.9**	**2199**	**2228**	**12174**	**6287**	**5887**	**4892**	**3904**	**2953**	**638**	**156**	**20**
	RURAL													
1.	Tirthahalli (Rural)		177.06	130	130	744	371	373	236	178	213	157	11	05
2.	Buklapura		622.20	144	144	968	488	480	354	267	260	185	86	77
3.	Melinakuruvalli		584.86	251	255	1437	735	702	461	303	444	186	111	19
4.	Hunasuvalli		904.62	169	169	1106	525	581	278	219	313	120	264	68
5.	Alageri		430.70	69	69	466	244	222	143	59	124	53	113	32
6.	Bogarakoppa		365.03	64	64	368	185	183	106	58	101	58	100	58
7.	Horabylu		628.97	134	134	710	372	338	268	167	163	22	115	06
8.	Guddekoppa		115.00	17	17	111	58	53	24	12	28	04	25	01
9.	Kodlu		461.16	93	93	505	257	248	159	89	113	06	99	02
10.	Hosahalli		473.05	144	149	735	373	362	212	108	199	11	117	02
11.	Alamanepalubasagere		33.67				UN-IN HABITED							
12.	Lakkunda		492.27	70	70	358	175	183	114	81	105	19	79	01
13.	Kolagibylu		447.06	32	32	223	118	105	70	49	66	03	58	–
14.	Shettigalakoppa		354.95	49	49	285	142	143	73	57	83	08	73	03
15.	Kokkodu		680.45	76	76	426	222	204	126	80	135	30	93	05
16.	Khestur		33.27	10	10	62	30	32	21	15	18	04	17	01
17.	Mulabagilu		1077.21	337	338	1948	986	962	608	353	572	338	255	15
18.	Bintala		134.15	13	13	91	47	44	22	15	25	05	12	01
19.	Suralibalebylu		399.99	158	158	1026	529	497	314	232	263	104	27	10
20.	Yoginarasipura		248.82	76	76	425	210	215	133	118	120	41	49	03
21.	Naratoor		653.01	136	136	798	415	383	285	188	221	66	105	15
22.	Muktihariharapura		389.68	43	43	276	139	137	84	70	66	45	20	01
23.	Geruvally		267.90	35	35	243	115	128	63	33	56	58	11	03
24.	Horanti		145.41	13	13	88	44	44	32	23	19	–	16	–
25.	Belur		234.68	31	31	166	78	88	62	46	37	08	34	06
26.	Hosakoppa		214.00	07	07	44	26	18	12	01	15	–	15	–
27.	Bobli Hinchuvalli		179.30	21	21	146	69	77	44	40	29	–	28	–
28.	Salur		784.33	172	175	1044	548	496	367	229	294	137	175	03
29.	Bobli		252.26	28	28	152	74	78	50	28	44	04	26	01
30.	Kimmane		144.43	22	22	116	62	54	32	19	35	07	18	–
31.	Kavaledurga		509.93	34	34	191	94	97	49	30	59	19	25	01
32.	Thenginakoppa		595.05	29	29	172	81	91	46	21	44	41	30	21
33.	Tenkabylu		996.42	88	88	470	237	233	113	61	138	125	74	47
34.	Neralumane		713.12	42	42	273	137	136	71	38	77	70	60	56
35.	Beesu		501.23	37	37	195	92	103	52	35	48	47	34	22
36.	Hosakodige		506.22	42	42	260	134	126	84	58	74	66	60	57
37.	Nekragodu		184.84	17	17	101	52	49	34	16	29	27	28	24
38.	Mitlagodu		685.45	93	93	548	268	280	156	123	133	120	102	99
39.	Khabgal		105.64	11	11	68	38	30	21	07	24	13	22	12
40.	Kadegadde		243.82	35	35	259	119	140	86	81	54	51	48	48

CENSUS ABSTRACT

TALUK : TIRTHAHALLI

MAIN WORKERS											
Agricultural Labourers (II)		Household Industry Manufacturing Processing Servicing and Repairs [V (a)]		Other Workers (III,IV,V b) & VI to IX		Marginal Workers		Non-Workers		Name of Village/Town Name or No. of Ward/ Division/Mohalla etc.,	L.C No.
M	F	M	F	M	F	M	F	M	F		
15	16	17	18	19	20	21	22	23	24	2	1
8452	**7720**	**897**	**448**	**7860**	**1445**	**446**	**2677**	**27923**	**45973** T	**TIRTHAHALLI**	
8416	**7676**	**766**	**310**	**5230**	**1009**	**376**	**2606**	**24659**	**40795** R	**TALUK**	
36	**44**	**131**	**138**	**2630**	**436**	**70**	**71**	**3264**	**5178** U	RURAL	
55	78	09	–	138	74	–	–	158	216	Tirthahalli (Rural)	1.
161	102	–	–	13	06	–	–	228	295	Buklapura	2.
40	70	177	81	116	16	05	25	286	491	Melinakuruvalli	3.
47	51	–	–	02	01	–	–	212	461	Hunasuvalli	4.
05	21	–	–	06	–	–	–	120	169	Alageri	5.
–	–	–	–	01	–	–	–	84	125	Bogarakoppa	6.
19	12	03	–	26	04	–	01	209	315	Horabylu	7.
03	03	–	–	–	–	–	–	30	49	Guddekoppa	8.
10	04	–	–	04	–	–	01	144	241	Kodlu	9.
10	–	06	–	66	09	16	61	158	290	Hosahalli	10.
		UN-INHABITED								Alamanepalubasagere	11.
20	16	–	–	06	02	–	–	70	164	Lakkunda	12.
05	03	01	–	02	–	–	–	52	102	Kolagibylu	13.
08	05	–	–	02	–	–	–	59	135	Shettigalakoppa	14.
40	25	–	–	02	–	01	85	86	89	Kokkodu	15.
01	03	–	–	–	–	01	16	11	12	Khestur	16.
115	272	19	16	183	35	01	10	413	614	Mulabagilu	17.
11	03	–	–	02	01	–	–	22	39	Bintala	18.
43	28	06	22	187	44	04	02	262	391	Suralibalebylu	19.
54	35	–	–	17	03	–	–	90	174	Yoginarasipura	20.
78	49	18	–	20	02	–	–	194	317	Naratoor	21.
42	44	–	–	04	–	–	–	73	92	Muktihariharapura	22.
36	48	08	07	01	–	–	–	59	70	Geruvally	23.
02	–	–	–	01	–	–	–	25	44	Horanti	24.
01	02	–	–	02	–	–	–	41	80	Belur	25.
–	–	–	–	–	–	–	–	11	18	Hosakoppa	26.
–	–	01	–	–	–	–	–	40	77	Bobli Hinchuvalli	27.
84	124	13	07	22	03	–	–	254	359	Salur	28.
12	02	–	–	06	01	–	–	30	74	Bobli	29.
16	07	–	–	01	–	–	–	27	47	Kimmane	30.
21	17	10	01	03	–	–	–	35	78	Kavaledurga	31.
13	19	–	–	01	01	–	–	37	50	Thenginakoppa	32.
56	73	03	04	05	01	–	03	99	105	Tenkabylu	33.
17	14	–	–	–	–	–	–	60	66	Neralumane	34.
13	25	–	–	01	–	–	–	44	56	Beesu	35.
14	09	–	–	–	–	–	02	60	58	Hosakodige	36.
01	03	–	–	–	–	–	–	23	22	Nekragodu	37.
15	19	03	01	13	01	–	–	135	160	Mitlagodu	38.
02	01	–	–	–	–	–	–	14	17	Khabgal	39.
02	03	–	–	04	–	03	01	62	88	Kadegadde	40.

URBAN/VILLAGE PRIMARY

TALUK : TIRTHAHALLI

L.C. No.	Name of Village/Town Name or No. of Ward/ Division/Mohalla etc.,	Area of Village in Hectares and of Town/Ward in Km^2	No. of Occupied residential Houses	No. of House holds	Total Population (including Institutional & Houseless Population)			Literates		MAIN WORKERS			
										Total Main Workers (I-IX)		Cultivators (I)	
					P	M	F	M	F	M	F	M	F
1	2	3	4	5	6	7	8	9	10	11	12	13	14
41.	**Kalammanagudi**	192.73	36	36	201	102	99	55	40	49	40	39	31
42.	**Araga**	215.53	144	144	717	379	338	212	142	210	111	87	66
43.	**Hiregadde**	272.90	88	89	483	258	225	151	78	143	96	111	82
44.	**Sarala**	444.47	80	80	499	254	245	148	110	139	99	110	79
45.	Nijagoor	224.45	35	35	231	117	114	76	64	64	03	60	03
46.	**Hiresara**	234.29	48	48	287	154	133	89	50	78	06	40	02
47.	**Sirupathi**	321.89	54	54	315	165	150	116	74	92	19	68	07
48.	**Aralapura**	1033.54	219	219	1314	652	662	430	302	368	177	205	78
49.	**Bilvehariharapura**	570.73	58	58	389	185	204	108	70	84	23	46	–
50.	**Kanaboor**	110.77	20	20	115	48	67	24	33	23	03	18	02
51.	**Biluve**	588.31	181	183	909	464	445	311	211	277	116	124	03
52.	**Odlamane**	69.13	33	33	163	84	79	58	40	48	13	12	–
53.	**Nallisara**	279.31	41	41	241	121	120	95	72	57	25	12	07
54.	**Bharatipura**	544.65	94	94	587	292	295	220	184	147	58	60	03
55.	Yadagudde	349.31	61	61	372	182	190	137	125	109	36	30	02
56.	**Yadehalli**	414.74	125	125	714	349	365	242	179	195	108	79	44
57.	**Tallur**	4440.65	337	339	1937	956	981	653	481	546	44	242	05
58.	**Hosur**	3016.30	200	200	1237	630	607	459	336	376	65	203	16
59.	Dasanakodige	955.97	46	46	305	140	165	86	72	11	–	10	–
60.	Shuntihakkalu	1511.84	29	29	179	86	93	46	53	04	–	02	–
61.	**Huruli**	414.31	104	104	537	285	252	164	80	156	11	107	10
62.	**Shivalli**	565.30	66	66	383	203	180	132	88	86	50	39	18
63.	**Maradi**	485.48	52	52	301	150	151	88	47	93	27	74	15
64.	**Bilumane**	354.56	25	25	107	51	56	31	26	33	12	23	02
65.	**Hanasa**	307.47	86	86	489	253	236	143	108	148	30	79	05
66.	**Kolige**	1083.09	156	156	930	432	498	324	249	242	39	163	–
67.	**Megaravalli**	1041.32	487	489	2597	1289	1308	862	657	681	306	206	22
68.	**Chakkodubylu**	518.39	85	85	502	251	251	126	86	135	88	61	42
69.	**Baggodige**	322.24	33	33	345	172	173	122	82	84	32	72	23
70.	**Sirur**	675.74	138	138	806	390	416	275	226	182	44	104	03
71.	**Honnethalu**	908.92	109	109	573	280	293	163	116	157	62	112	02
72.	**Nantur**	915.54	108	108	610	290	320	170	134	182	79	127	35
73.	**Changaru**	535.09	70	70	486	243	243	159	100	144	85	68	11
74.	**Arehalli**	632.94	204	204	1234	601	633	388	257	339	118	233	109
75.	Holalur Bettigere	349.29	62	62	364	187	177	120	67	109	02	82	–
76.	**Yadamane**	195.08	49	49	247	121	126	75	44	66	04	51	01
77.	**Kasaravalli**	577.16	129	129	755	365	390	180	125	195	15	110	–
78.	**Muthavalli**	437.24	71	71	404	193	211	128	72	117	32	95	12
79.	**Thirthamathur**	401.70	134	134	718	374	344	232	144	148	05	01	–
80.	**Chikkalur**	362.11	97	97	581	287	294	188	150	152	26	102	01
81.	**Keslur**	1067.73	309	309	1786	872	914	526	371	467	82	256	08
82.	**Kunda**	583.53	79	79	425	208	217	139	109	114	19	107	13
83.	**Malalur**	881.94	158	158	916	440	476	271	203	276	17	253	09
84.	**Bidaragodu**	873.90	206	209	1139	554	585	221	136	330	88	217	32
85.	Balehalli	3426.35	228	228	1388	698	690	423	264	413	29	326	06

CENSUS ABSTRACT

TALUK : TIRTHAHALLI

MAIN WORKERS											
Agricultural Labourers (II)		Household Industry Manufacturing Processing Servicing and Repairs [V (a)]		Other Workers (III,IV,V b) & VI to IX		Marginal Workers		Non-Workers		Name of Village/Town Name or No. of Ward/ Division/Mohalla etc..	L.C No.
M	F	M	F	M	F	M	F	M	F		
15	16	17	18	19	20	21	22	23	24	2	1
09	08	01	01	–	–	–	–	53	59	Kalammanagudi	41.
54	40	14	–	55	05	–	–	169	227	Araga	42.
10	09	01	01	21	04	–	01	115	128	Hiregadde	43.
20	20	–	–	09	–	–	–	115	146	Sarala	44.
02	–	–	–	02	–	–	09	53	102	Nijagoor	45.
25	03	–	–	13	01	01	14	75	113	Hiresara	46.
22	12	–	–	02	–	02	26	71	105	Sirupathi	47.
94	96	10	02	59	01	11	14	273	471	Aralapura	48.
35	23	–	–	03	–	–	29	101	152	Bilvehariharapura	49.
05	01	–	–	–	–	02	17	23	47	Kanaboor	50.
119	113	15	–	19	–	18	68	169	261	Biluve	51.
19	11	–	–	17	02	–	13	36	53	Odlamane	52.
12	08	–	–	33	10	21	50	43	45	Nallisara	53.
43	50	–	–	44	05	16	37	129	200	Bharatihakkalur	54.
36	26	–	–	43	08	–	–	73	154	Yadagudde	55.
56	53	–	–	60	11	–	–	154	257	Yadehalli	56.
01	–	14	05	289	34	15	88	395	849	Tallur	57.
43	32	09	–	121	17	–	–	254	542	Hosur	58.
–	–	–	–	01	–	55	–	74	165	Dasanakodige	59.
–	–	–	–	02	–	23	–	59	93	Shuntihakkalu	60.
18	–	–	01	31	–	–	–	129	241	Huruli	61.
25	32	02	–	20	–	11	02	106	128	Shivalli	62.
11	10	05	01	03	01	–	–	57	124	Maradi	63.
09	10	–	–	01	–	–	–	18	44	Bilumane	64.
41	23	–	–	28	02	–	–	105	206	Hanasa	65.
30	23	02	–	47	16	–	38	190	421	Kolige	66.
226	191	12	02	237	91	04	105	604	897	Megaravalli	67.
35	34	02	02	37	10	07	45	109	118	Chakkodubylu	68.
08	09	01	–	03	–	–	46	88	95	Baggodige	69.
58	38	03	–	17	03	09	01	199	371	Sirur	70.
30	59	06	–	09	01	–	–	123	231	Honnethalu	71.
32	39	06	–	17	05	–	–	108	241	Nantur	72.
63	73	–	01	13	–	–	–	99	158	Changaru	73.
34	06	–	01	72	02	–	03	262	512	Arehalli	74.
16	01	01	–	10	01	–	01	78	174	Holalur Bettigere	75.
09	03	–	–	06	–	–	05	55	117	Yadamane	76.
82	15	–	–	03	–	–	16	170	359	Kasaravalli	77.
13	16	–	–	09	04	04	40	72	139	Muthavalli	78.
121	02	–	–	26	03	–	–	226	339	Thirthamathur	79.
35	24	04	–	11	01	–	02	135	266	Chikkalur	80.
101	51	24	11	86	12	10	166	395	666	Keslur	81.
06	06	–	–	01	–	08	68	86	130	Kunda	82.
15	08	01	–	07	–	–	73	164	386	Malalur	83.
50	37	09	09	54	10	–	01	224	496	Bidaragodu	84.
23	06	13	–	51	17	–	07	285	654	Balehalli	85.

URBAN/VILLAGE PRIMARY

TALUK : TIRTHAHALLI

L.C. No.	Name of Village/Town Name or No. of Ward/ Division/Mohalla etc .	Area of Village in Hectares and of Town/Ward in Km^2	No. of Occupied residential Houses	No. of House holds	Total Population (including Institutional & Houseless Population)			Literates		MAIN WORKERS			
										Total Main Workers (I-IX)		Cultivators (I)	
					P	M	F	M	F	M	F	M	F
1	2	3	4	5	6	7	8	9	10	11	12	13	14
86.	**Konandur**	630.79	571	574	3003	1557	1446	1090	674	824	394	334	263
87.	**Udukere**	200.77	29	29	197	104	93	61	39	48	–	28	–
88.	**Hallusale**	370.26	90	90	532	255	277	122	94	129	57	48	–
89.	**Agasadi**	146.80	10	10	70	36	34	13	19	16	06	10	–
90.	**Hodlakutra**	103.20	12	12	95	56	39	20	08	24	08	13	–
91.	Malali	92.47	10	10	62	28	34	13	14	18	02	10	–
92.	**Thyarandur**	315.25	69	69	418	214	204	115	61	116	57	50	04
93.	**Halesara**	118.64	21	21	155	80	75	58	41	35	13	24	08
94.	**Jambethallur**	609.42	138	138	818	400	418	247	170	217	134	95	20
95.	**Guddekoppa**	453.85	140	141	812	406	406	270	185	225	136	75	12
96.	**Jagathagar**	138.15	15	15	107	51	56	39	30	22	10	13	–
97.	**Maragalale**	3981.47	70	70	460	230	230	121	91	119	76	73	31
98.	Hullukodu	261.92	40	40	225	106	119	72	64	59	50	39	29
99.	**Kattekoppa**	125.03	04	04	50	25	25	18	12	14	10	12	08
100.	**Hosakere**	182.56	32	32	229	118	111	64	43	68	49	50	30
101.	**Agalabagilu**	659.29	111	111	665	331	334	236	164	191	164	86	02
102.	Karadiga	667.57	58	61	399	197	202	89	70	107	68	58	–
103.	**Nonabur**	451.82	84	86	561	283	278	163	127	155	80	82	12
104.	**Kandaka**	436.31	53	53	363	181	182	116	62	102	55	70	07
105.	**Nandigodu**	281.81	30	30	183	97	86	62	26	53	07	47	03
106.	**Bandya**	476.98	91	94	517	266	251	176	115	142	47	93	14
107.	**Siragaru**	646.07	176	176	939	465	474	242	171	254	134	93	12
108.	**Mavadi**	52.50	03	03	17	08	09	–	02	05	06	05	06
109.	Yamaravalli	783.56	67	67	386	202	184	65	36	123	80	104	69
110.	Shankarapura	1603.66	144	144	899	464	435	221	146	240	133	113	06
111.	**Balagodu**	75.88	15	15	73	32	41	26	26	17	02	10	–
112.	**Aralasurali**	174.72	77	77	380	194	186	129	108	113	30	25	01
113.	**Mallesara**	622.47	108	108	697	334	363	168	117	188	115	157	98
114.	**Suruli**	65.94	03	03	22	09	13	07	03	05	01	05	01
115.	**Kolige**	92.88	31	31	168	76	92	57	48	48	01	27	01
116.	**Hadigallu**	520.68	97	97	594	297	297	163	114	164	70	107	24
117.	**Hosakoppa**	204.69	27	27	188	95	93	52	22	50	11	27	06
118.	Shankarahalli	99.60	28	28	198	98	100	77	49	58	52	54	48
119.	**Mandaka**	125.66	10	10	67	34	33	21	22	20	04	11	01
120.	**Humchadakatte**	483.21	51	51	331	181	150	117	60	104	70	71	42
121.	**Kesare**	440.88	86	90	512	262	250	146	115	138	46	76	15
122.	**Muniyur**	1087.83	184	186	1207	611	596	361	251	340	292	121	43
123.	**Karekoppa**	28.20	09	09	30	13	17	12	08	09	01	03	–
124.	**Sannikoppa**	64.11	01	01	08	04	04	04	03	03	–	03	–
125.	**Horabylu**	113.98	16	16	96	51	45	27	14	23	08	14	04
126.	**Halavanahalli**	174.66	59	59	341	176	165	125	73	100	23	68	06
127.	**Melinakadagodu**	242.64	23	23	178	95	83	64	31	41	08	38	05
128.	**Chikkallahalli**	316.90	36	36	281	135	146	54	37	64	13	47	–
129.	**Hirekallahalli**	205.48	16	16	173	92	81	63	31	51	–	49	–
130.	**Umblebylu**	20.57	05	05	30	13	17	05	02	08	08	07	07

CENSUS ABSTRACT

TALUK : TIRTHAHALLI

MAIN WORKER											
Agricultural Labourers (II)		Household Industry Manufacturing Processing Servicing and Repairs [V (a)]		Other Workers (III, IV, V b) & VI to IX		Marginal Workers		Non-Workers		Name of Village/Town Name or No. of Ward/ Division/Mohalla etc.,	L.C No.
M	F	M	F	M	F	M	F	M	F		
15	16	17	18	19	20	21	22	23	24	2	1
120	90	12	–	358	41	–	–	733	1052	Konandur	86.
13	–	01	–	06	–	–	09	56	84	Udukere	87.
71	54	01	01	09	02	01	05	125	215	Hallusale	88.
06	06	–	–	–	–	–	–	20	28	Agasadi	89.
10	08	–	–	01	–	–	–	32	31	Hodlakutra	90.
08	02	–	–	–	–	–	–	10	32	Malali	91.
61	52	01	–	04	01	01	01	97	146	Thyarandur	92.
05	05	02	–	04	–	–	–	45	62	Halesara	93.
117	111	–	02	05	01	–	–	183	284	Jambethallur	94.
91	118	05	–	54	06	–	–	181	270	Guddekoppa	95.
07	10	–	–	02	–	–	–	29	46	Jagathagar	96.
32	45	04	–	10	–	–	–	111	154	Maragalale	97.
13	15	–	–	07	06	–	–	47	69	Hullukodu	98.
02	02	–	–	–	–	–	–	11	15	Kattekoppa	99.
16	19	–	–	02	–	–	–	50	62	Hosakere	100.
87	162	03	–	15	–	–	–	140	170	Agalabagilu	101.
48	68	–	–	01	–	–	–	90	134	Karadiga	102.
59	61	01	06	13	01	03	02	125	196	Nonabur	103.
31	48	–	–	01	–	–	–	79	127	Kandaka	104.
04	04	–	–	02	–	–	–	44	79	Nandigodu	105.
28	33	05	–	16	–	–	–	124	204	Bandya	106.
89	96	08	02	64	24	03	57	208	283	Siragaru	107.
–	–	–	–	–	–	–	–	03	03	Mávadi	108.
18	11	–	–	01	–	02	–	77	104	Yamaravalli	109.
100	123	–	02	27	02	04	10	220	292	Shankarapura	110.
04	02	02	–	01	–	–	–	15	39	Balagodu	111.
33	24	04	01	51	04	–	–	81	156	Aralasurali	112.
12	13	02	–	17	04	02	01	144	247	Mallesara	113.
–	–	–	–	–	–	–	–	04	12	Suruli	114.
–	–	01	–	20	–	–	–	28	91	Kolige	115.
43	44	03	01	11	01	–	–	133	227	Hadigallu	116.
23	05	–	–	–	–	02	38	43	44	Hosakoppa	117.
04	03	–	–	–	01	–	–	40	48	Shankarahalli	118.
09	03	–	–	–	–	–	14	14	15	Mandaka	119.
27	28	–	–	06	–	03	11	74	69	Humchadakatte	120.
41	28	–	–	21	03	–	02	124	202	Kesare	121.
185	241	15	03	19	05	–	08	271	296	Muniyur	122.
05	01	–	–	01	–	01	03	03	13	Karekoppa	123.
–	–	–	–	–	–	–	02	01	02	Sannikoppa	124.
07	04	–	–	02	–	02	12	26	25	Horabylu	125.
15	12	03	–	14	05	03	42	73	100	Halavanahalli	126.
02	02	01	–	–	01	02	26	52	49	Melinakadagodu	127.
17	13	–	–	–	–	–	–	71	133	Chikkallahalli	128.
–	–	–	–	02	–	–	–	41	81	Hirekallahalli	129.
01	01	–	–	–	–	–	–	05	09	Umblebylu	130.

URBAN/VILLAGE PRIMARY

TALUK : TIRTHAHALLI

L.C No	Name of Village/Town Name or No. of Ward/ Division/Mohalla etc..	Area of Village in Hectares and of Town/Ward in Km²	No. of Occupied residential Houses	No. of House holds	Total Population (including Institutional & Houseless Population)			Literates		MAIN WORKERS			
										Total Main Workers (I-IX)		Cultivators (I)	
					P	M	F	M	F	M	F	M	F
1	2	3	4	5	6	7	8	9	10	11	12	13	14
131.	Huthalli	565.98	54	54	359	176	183	95	53	96	69	79	57
132.	Alur	561.42	74	74	417	203	214	106	67	118	42	51	03
133.	Vatagaru	773.63	30	30	173	82	91	38	22	48	13	42	04
134.	Thorebailu	704.04	50	50	331	173	158	124	72	102	12	76	03
135.	Beede	173.04	11	11	73	39	34	22	16	20	02	14	–
136.	Demlapura	707.13	90	90	491	240	251	116	77	135	50	91	20
137.	Aklapura	670.85	78	78	481	254	227	116	67	135	27	39	03
138.	Thriyambakapura	832.71	74	74	404	183	221	101	86	103	82	32	09
139.	Virupapura	846.21	122	122	734	364	370	222	130	203	80	99	14
140.	Kittandur	370.00	44	44	284	139	145	98	82	68	03	09	–
141.	Hullathi	251.26	84	84	427	214	213	141	86	118	09	81	02
142.	Lingapura	1090.19	351	351	1863	945	918	630	512	484	140	198	18
143.	Hemmakki	468.16	45	45	228	115	113	72	55	71	29	16	02
144.	Jambuvalli	510.80	55	55	283	141	142	82	55	82	14	50	–
145.	Beguvalli	472.66	121	121	636	299	337	208	171	177	111	73	35
146.	Tyanandur	720.93	78	78	404	197	207	109	82	118	92	41	11
147.	Sedagar	363.35	46	46	235	103	132	52	48	62	46	17	02
148.	Ubbur	709.37	50	50	192	107	85	66	38	73	21	39	14
149.	Kuchalu	699.22	39	41	239	114	125	55	46	69	31	50	17
150.	Bylubadagi	229.93	13	13	91	51	40	31	18	28	14	19	10
151.	Kaveri	493.91	52	57	326	176	150	99	66	104	51	60	25
152.	Yadehallipalgulva	60.32	09	09	54	25	29	16	09	16	07	05	–
153.	Yadehalli	299.96	70	70	388	195	193	102	71	118	68	39	14
154.	Thudur	564.86	240	244	1341	676	665	433	321	372	139	127	16
155.	Kudige	531.32	110	110	638	308	330	193	154	189	162	119	124
156.	Nyayadavalli	429.23	68	68	406	203	203	125	93	119	44	81	02
157.	Seeke	367.10	93	93	480	221	259	131	113	114	84	62	37
158.	Yadavatti	498.21	24	24	143	67	76	46	39	41	28	30	16
159.	Jeerahalli	140.62	20	20	94	47	47	25	16	30	25	25	23
160.	Attigadde	197.68	21	21	119	60	59	33	23	40	27	24	14
161.	Kalavatti	124.95	27	27	110	52	58	18	18	32	23	07	02
162.	Kuduvalli	65.05	26	26	119	53	66	33	29	32	24	12	–
163.	Marahalli	443.30	46	46	276	138	138	114	75	66	51	45	26
164.	Danasale	390.21	103	103	547	268	279	174	132	161	84	75	30
165.	Hosabeedu	281.15	112	112	677	339	338	193	126	174	86	70	11
166.	Malur	348.63	180	180	919	450	469	286	246	231	51	81	03
167.	Nandagadde	102.77	29	29	162	79	83	55	48	45	30	22	13
168.	Bejjavalli	56.34	49	51	242	121	121	84	48	64	27	03	–
169.	Hirethota	44.72	19	19	90	43	47	17	12	32	12	06	–
170.	Kasagaru	350.32	74	74	341	176	165	94	71	104	45	34	01
171.	Bikshikenchigudde	717.27	150	150	885	427	458	275	202	231	118	131	10
172.	Kudumallige	589.81	125	125	724	350	374	228	180	188	141	81	53
173.	Kukke	398.32	119	120	596	300	296	176	92	196	109	114	54
174.	Bhandya	535.19	109	110	662	316	346	199	165	163	24	120	04
175.	Bettabasaravani	188.50	34	37	196	99	97	49	39	55	22	29	–

CENSUS ABSTRACT

TALUK : TIRTHAHALLI

MAIN WORKERS											
Agricultural Labourers (II)		Household Industry Manufacturing Processing Servicing and Repairs [V (a)]		Other Workers (III, IV, V b) & VI to IX		Marginal Workers		Non-Workers		Name of Village/Town Name or No. of Ward/ Division/Mohalla etc.,	L.C No.
M	F	M	F	M	F	M	F	M	F		
15	16	17	18	19	20	21	22	23	24	2	1
15	12	–	–	02	–	–	–	80	114	Hutnalli	131.
59	35	–	–	08	04	–	–	85	172	Alur	132.
05	05	–	–	01	04	–	–	34	78	Vatagaru	133.
24	09	–	–	02	–	–	–	71	146	Thorebailu	134.
06	02	–	–	–	–	–	–	19	32	Beede	135.
37	27	–	01	07	02	–	–	105	201	Demlapura	136.
91	24	–	–	05	–	–	15	119	185	Aklapura	137.
44	63	07	05	20	05	–	02	80	137	Thriyambakapura	138.
91	66	07	–	06	–	03	90	158	200	Virupapura	139.
20	01	03	–	36	02	02	44	69	98	Kittandur	140.
28	04	02	–	07	03	06	115	90	89	Hullathi	141.
87	88	16	06	183	28	07	48	454	730	Lingapura	142.
45	26	04	–	06	01	–	–	44	84	Hemmakki	143.
28	13	01	–	03	01	–	–	59	128	Jambuvalli	144.
66	68	07	–	31	08	–	–	122	226	Beguvalli	145.
71	79	02	01	04	01	01	–	78	115	Tyanandur	146.
44	44	–	–	01	–	–	–	41	86	Sedagar	147.
12	06	–	–	22	01	–	12	34	52	Ubbur	148.
17	14	–	–	02	–	–	09	45	85	Kuchalu	149.
07	04	–	–	02	–	–	03	23	23	Bylubadagi	150.
44	26	–	–	–	–	–	04	72	95	Kaveri	151.
11	07	–	–	–	–	–	–	09	22	Yadehallipalgulva	152.
36	40	–	–	43	14	02	–	75	125	Yadehalli	153.
124	114	01	01	120	08	–	–	304	526	Thudur	154.
37	30	12	02	21	06	–	–	119	168	Kudige	155.
34	41	02	–	02	01	–	–	84	159	Nyayadavalli	156.
40	47	03	–	09	–	01	02	106	173	Seeke	157.
09	12	–	–	02	–	–	–	26	48	Yadavatti	158.
05	02	–	–	–	–	–	–	17	22	Jeerahalli	159.
13	12	–	–	03	01	–	–	20	32	Attigadde	160.
20	20	–	–	05	01	–	–	20	35	Kalavatti	161.
18	24	–	–	02	–	–	–	21	42	Kuduvalli	162.
21	25	–	–	–	–	–	–	72	87	Marahalli	163.
74	54	01	–	11	–	–	01	107	194	Danasale	164.
62	54	01	19	41	02	03	62	162	190	Hosabeedu	165.
44	30	15	03	91	15	11	61	208	357	Malur	166.
07	12	–	–	16	05	–	–	34	53	Nandagadde	167.
13	12	05	13	43	02	–	–	57	94	Bejjavalli	168.
17	11	–	–	09	01	01	02	10	33	Hirethota	169.
56	43	01	–	13	01	05	14	67	106	Kasagaru	170.
59	100	10	03	31	05	02	12	194	328	Bikshikenchigudde	171.
70	77	02	03	35	08	–	02	162	231	Kudumallige	172.
53	54	03	–	26	01	–	–	104	187	Kukke	173.
26	17	07	02	10	01	04	40	149	282	Bhandya	174.
16	15	–	–	10	07	02	12	42	63	Bettabasaravani	175.

URBAN/VILLAGE PRIMARY

TALUK : TIRTHAHALLI

L.C. No.	Name of Village/Town Name or No. of Ward/ Division/Mohalla etc.,	Area of Village in Hectares and of Town/Ward in Km²	No. of Occupied residential Houses	No. of House holds	Total Population (including Institutional & Houseless Population)			Literates		MAIN WORKERS			
										Total Main Workers (I-IX)		Cultivators (I)	
					P	M	F	M	F	M	F	M	F
1	2	3	4	5	6	7	8	9	10	11	12	13	14
176.	**Nerlakoppa**	130.81	11	11	56	30	26	11	07	18	06	10	–
177.	**Thotadakoppa**	99.11				UN-IN HABITED							
178.	**Salekoppa**	364.96	41	43	245	126	119	71	29	71	15	59	–
179.	**Mallapura**	421.53	58	58	318	161	157	95	56	86	18	68	–
180.	**Adinasara**	347.57	31	31	160	79	81	58	38	47	02	43	01
181.	**Yogimalali**	929.14	158	158	782	404	378	214	106	230	40	162	04
182.	**Jogikoppa**	572.72	52	52	319	156	163	87	43	97	61	83	59
183.	**Kombinakai**	587.40	49	49	321	170	151	91	54	93	52	75	46
184.	**Alase**	479.93	34	34	184	95	89	36	25	58	09	33	–
185.	**Venkanahalli**	395.10	33	33	190	98	92	58	26	56	01	55	–
186.	**Aranalli**	780.71	91	91	551	286	265	116	49	137	32	58	–
187.	**Karakuchi**	883.21	18	18	139	69	70	42	25	35	02	22	–
188.	**Hanagere**	589.89	58	58	387	209	178	117	48	115	05	66	–
189.	**Basavanagadde**	715.49	58	58	286	155	131	100	55	80	38	52	04
190.	**Kannangi**	804.19	146	146	706	351	355	176	135	216	98	107	03
191.	**Siranalli**	906.54	37	37	195	93	102	70	61	59	–	43	–
192.	**Garga**	583.10	50	50	263	138	125	84	50	83	–	65	–
193.	**Kikkeri**	813.57	33	33	185	92	93	38	25	67	–	40	–
194.	**Hegalatti**	750.09	61	61	328	178	150	86	35	96	44	42	05
195.	**Keegadi**	1042.83	81	81	425	217	208	111	64	112	42	56	02
196.	**Singanabidare**	662.98	108	108	502	250	252	142	108	132	93	52	26
197.	**Thalale**	776.43	42	42	180	84	96	46	37	47	33	10	–
198.	**Bommenahalli**	773.59	16	16	101	50	51	20	08	30	20	06	–
199.	**Melinapadaravalli**	97.00	12	12	75	39	36	20	17	26	02	12	–
200.	**Kelanarsi**	224.49	18	18	98	49	49	36	18	32	09	16	–
201.	**Kulunde**	742.71	104	104	522	273	249	174	113	162	86	59	12
202.	**Halaga**	282.92	19	19	110	50	60	30	20	37	21	15	10
203.	**Sinduvadi**	503.14	75	75	418	204	214	129	105	134	116	47	40
204.	**Halasavala**	218.65	21	21	92	45	47	24	17	31	20	21	05
205.	**Kangalakoppa**	845.02	121	121	675	349	326	146	85	208	62	78	09
206.	**Devangi**	537.94	114	116	604	294	310	156	104	175	106	66	15
207.	**Vatagaru**	516.85	106	106	567	276	291	188	164	170	66	87	01
208.	**Guruvalli**	261.66	23	23	144	73	71	55	39	40	03	17	–
209.	**Bandigadi**	481.00	104	104	631	319	312	203	136	176	42	98	–
210.	**Basavani**	415.37	155	158	806	384	422	255	233	211	107	86	05
211.	**Haluvani**	426.48	72	78	463	243	220	146	100	131	62	64	12
212.	**Hosa Agrahara**	538.72	140	143	764	397	367	265	179	218	120	139	65
213.	**Andagere**	572.52	85	85	487	254	233	155	104	134	103	121	101
214.	**Harogulige**	610.78	149	149	810	401	409	207	141	216	105	81	15
215.	**Haralimata**	607.26	115	115	628	298	330	209	127	189	46	138	09
216.	**Balagatte**	341.93	73	73	354	180	174	120	79	110	47	73	13
217.	**Melige**	352.15	108	111	857	410	447	237	170	253	152	48	05
218.	**Kelakere**	779.58	133	133	743	385	358	139	97	238	152	102	41
219.	**Nambla**	578.09	90	90	551	267	284	161	125	150	106	84	42
220.	**Dabbanagadde**	818.80	116	116	581	290	291	168	118	171	86	109	30

CENSUS ABSTRACT

TALUK : TIRTHAHALLI

MAIN WORKERS											
Agricultural Labourers (II)		Household Industry Manufacturing Processing Servicing and Repairs [V (a)]		Other Workers (III,IV,V b) & VI to IX		Marginal Workers		Non-Workers		Name of Village/Town Name or No. of Ward/ Division/Mohalla etc.,	L.C No.
M	F	M	F	M	F	M	F	M	F		
15	16	17	18	19	20	21	22	23	24	2	1
04	06	03	–	01	–	01	11	11	09	Nerlakoppa	176.
		UN-INHABITED								Thotadakoppa	177.
11	15	01	–	–	–	–	23	55	81	Salekoppa	178.
16	16	01	01	01	01	01	32	74	107	Mallapura	179.
02	01	–	–	02	–	–	–	32	79	Adinasara	180
14	10	04	–	50	26	–	–	174	338	Yogimalali	181
13	02	–	–	01	–	–	–	59	102	Jogikoppa	182.
11	06	–	–	07	–	–	–	77	99	Kombinakai	183.
23	02	–	–	02	07	–	–	37	80	Alase	184.
01	01	–	–	–	–	–	–	42	91	Venkanahalli	185.
22	07	–	–	57	25	01	–	148	233	Aranalli	186
07	01	–	–	06	01	02	–	32	68	Karakuchi	187.
37	05	–	–	12	–	–	–	94	173	Hanagere	188.
20	32	–	–	08	02	–	–	75	93	Basavanagadde	189.
71	81	04	01	34	13	–	–	135	257	Kannangi	190.
12	–	–	–	04	–	–	–	34	102	Siranalli	191.
16	–	01	–	01	–	–	–	55	125	Garga	192.
23	–	–	–	04	–	–	–	25	93	Kikkeri	193.
49	39	–	–	05	–	–	–	82	106	Hegalatti	194.
14	07	36	33	06	–	–	–	105	166	Keegadi	195.
50	63	06	01	24	03	–	–	118	159	Singanabidare	196.
26	32	01	–	10	01	–	–	37	63	Thalale	197.
24	20	–	–	–	–	–	–	20	31	Bommenahalli	198.
14	02	–	–	–	–	–	–	13	34	Melinapadaravalli	199.
16	09	–	–	–	–	–	–	17	40	Kelanarsi	200.
34	24	–	–	69	50	–	–	111	163	Kulunde	201.
–	–	–	–	22	11	–	–	13	39	Halaga	202
43	44	–	–	44	32	–	02	70	96	Sinduvadi	203
08	14	–	01	02	–	–	–	14	27	Halasavala	204.
72	53	02	–	56	–	–	–	141	264	Kangalakoppa	205.
70	68	02	–	37	23	02	04	117	200	Devangi	206
36	59	07	03	40	03	01	–	105	225	Vatagaru	207.
13	03	–	–	10	–	06	–	27	68	Guruvalli	208.
58	42	03	–	17	–	–	–	143	270	Bandigadi	209.
82	92	05	–	38	10	–	–	173	315	Basavani	210.
43	41	02	–	22	09	–	13	112	145	Haluvani	211.
49	49	08	04	22	02	–	21	179	226	Hosa Agrahara	212.
–	–	01	–	12	02	–	01	120	129	Andagere	213.
87	87	–	–	48	03	08	23	177	281	Harogulige	214.
34	32	01	03	16	02	01	–	108	284	Haralimata	215.
28	28	–	–	09	06	–	–	70	127	Balagatte	216.
163	139	–	01	42	07	02	–	155	295	Melige	217.
104	105	–	–	32	06	–	–	147	206	Kelakere	218.
55	63	01	–	10	01	01	01	116	177	Nambla	219.
56	55	01	–	05	01	01	48	118	157	Dabbanagadde	220.

URBAN/VILLAGE PRIMARY

TALUK : TIRTHAHALLI

C.C. No.	Name of Village/Town Name or No. of Ward/ Division/Mohalla etc.,	Area of Village in Hectares and of Town/Ward in Km^2	No. of Occupied residential Houses	No. of House holds	Total Population (including Institutional & Houseless Population)			Literates		MAIN WORKERS			
										Total Main Workers (I-IX)		Cultivators (I)	
					P	M	F	M	F	M	F	M	F
1	2	3	4	5	6	7	8	9	10	11	12	13	14
221.	Halamahishi	513.52	50	50	290	144	146	94	59	84	27	65	23
222.	Mahishi	616.92	79	79	399	196	203	136	99	126	13	97	06
223.	Heddur	403.09	80	80	464	212	252	137	106	116	53	67	18
224.	Mundavalli	809.88	158	158	848	404	444	221	145	249	120	187	84
225.	Hasandur	529.69	33	33	164	80	84	53	31	45	50	40	44
226.	Mrugavadhe	978.08	116	116	656	308	348	196	162	192	97	118	18
227.	Munnuralli	384.84	28	28	159	77	82	51	38	46	33	22	03
228.	Kyadiggere	695.49	128	128	688	355	333	255	172	187	81	113	25
229.	Holekoppa	595.81	101	101	563	288	275	183	132	158	43	121	11
230.	Katagaru	217.10	89	90	414	212	202	138	110	124	52	34	07
231.	**Salgadi**	479.51	100	100	579	290	289	204	157	163	28	116	08
232.	**Kulur**	235.14	56	56	289	148	141	103	65	73	27	52	–
233.	**Anglakodige**	528.46	58	60	339	179	160	104	60	109	28	63	03
234.	**Manikoppa**	395.92	21	21	139	69	70	29	12	51	–	49	–
235.	**Kolige**	591.93	38	38	254	114	140	74	54	76	–	62	–
236.	**Sedagaru**	532.51	109	109	607	297	310	163	91	177	81	76	34
237.	**Thumbarumane**	155.34	21	21	117	60	57	44	26	31	14	17	04
238.	Patlamane	368.49	111	114	585	287	298	177	141	163	90	22	07
239.	Herambapura	457.87	81	81	495	244	251	146	107	142	44	69	04
240.	Bellangi	459.68	46	47	313	160	153	93	69	96	08	75	–
241.	Kabase	494.47	111	111	570	284	286	153	126	182	78	96	15
242.	Keeranakere	446.13	58	58	306	146	160	98	94	78	62	53	32
243.	Bekkanur	711.86	105	105	552	288	264	197	118	165	86	50	02
244.	Hadaginamakki	355.89	29	29	190	96	94	48	25	55	48	24	01
245.	Honnekere	409.75	73	73	384	159	225	98	120	85	59	34	15
246.	**Almane**	169.15	47	47	244	119	125	65	59	62	34	23	03
247.	Ingaladi	411.52	60	60	312	159	153	77	48	98	40	48	12
	URBAN												
17/XIV	**Tirthahalli (M)**	**5.91**	**2199**	**2228**	**12174**	**6287**	**5887**	**4892**	**3904**	**2953**	**638**	**156**	**20**
	Division No. I	NA	419	427	2118	1055	1063	771	640	518	139	22	01
	Division No. II	NA	290	291	1448	792	656	676	527	388	47	18	01
	Division No. III	NA	581	584	3251	1668	1583	1247	979	783	182	49	11
	Division No. IV	NA	604	611	3492	1783	1709	1378	1149	836	168	35	04
	Division No. V	NA	305	315	1865	989	876	820	609	428	102	32	03

CENSUS ABSTRACT

TALUK : TIRTHAHALLI

MAIN WORKERS											
Agricultural Labourers (II)		Household Industry Manufacturing Processing Servicing and Repairs [V (a)]		Other Workers (III,IV,V b) & VI to IX		Marginal Workers		Non-Workers		Name of Village/Town Name or No. of Ward/ Division/Mohalla etc.,	L.C No
M	F	M	F	M	F	M	F	M	F		
15	16	17	18	19	20	21	22	23	24	2	1
18	04	–	–	01	–	–	–	60	119	Halamahishi	221.
22	06	–	–	07	01	–	63	70	127	Mahishi	222.
28	33	09	–	12	02	03	40	93	159	Heddur	223.
56	35	–	–	06	01	01	38	154	286	Mundavalli	224.
05	06	–	–	–	–	–	–	35	34	Hasandur	225.
61	78	01	01	12	–	–	02	116	249	Mrugavadhe	226.
21	28	–	01	03	01	–	–	31	49	Munnuralli	227.
49	53	10	03	15	–	03	21	165	231	Kyadiggere	228.
33	32	–	–	04	–	–	14	130	218	Holekoppa	229.
36	40	09	01	45	04	–	–	88	150	Katagaru	230.
33	18	02	–	12	02	04	15	123	246	Salgadi	231.
17	27	–	–	04	–	–	–	75	114	Kulur	232.
42	25	–	–	04	–	–	–	70	132	Anglakodige	233.
02	–	–	–	–	–	–	–	18	70	Manikoppa	234.
09	–	–	–	05	–	–	71	38	69	Kolige	235.
60	39	12	–	29	08	–	38	120	191	Sedagaru	236.
08	09	–	–	06	01	–	–	29	43	Thumbarumane	237.
61	79	07	–	73	04	–	18	124	190	Patlamane	238.
67	39	–	–	06	01	02	33	100	174	Herambapura	239.
21	08	–	–	–	–	–	55	64	90	Bellangi	240.
74	62	01	–	11	01	03	03	99	205	Kabase	241.
21	27	–	–	04	03	–	–	68	98	Keeranakere	242.
74	80	04	03	37	01	–	–	123	178	Bekkanur	243.
23	46	–		08	01	–	–	41	46	Hadaginamakki	244.
38	43	–	–	13	01	06	30	68	136	Honnekere	245.
31	31	–	–	08	–	–	–	57	91	Almane	246.
37	26	03	–	10	02	–	01	61	112	Ingaladi	247.
										URBAN	
36	**44**	**131**	**138**	**2630**	**436**	**70**	**71**	**3264**	**5178**	**Tirthahalli (M) 17/XIV**	
08	02	23	29	465	107	11	05	526	919	Division No. I	
02	01	09	03	359	42	05	08	399	601	Division No. II	
14	27	32	56	688	88	01	–	884	1401	Division No. III	
05	10	54	38	742	116	37	47	910	1494	Division No. IV	
07	04	13	12	376	83	16	11	545	763	Division No. V	

SUPPLEMENT

INTRODUCTORY NOTE

This supplement to the District Census Handbook is devoted exclusively to the particulars relating to the Scheduled Castes and Scheduled Tribes. The District Census Handbook was first introduced at the 1951 Census to meet the ever increasing demand for micro-level data and since then this has remained the only census publication which gives out data at the village level in the case of rural areas and at the enumeration block level in the case of urban areas. The scope of this publication was enlarged in 1961 and also in 1971 so as to render it more useful by presenting in it a wealth of information on infrastructural facilities in villages and towns. The current volumes of the District Census Handbook are thus the fourth in the series and are marked by a greater degree of comprehensiveness and uniformity in approach. As compared to the 1971 series the village and town directory formats have been slightly modified. So also the Primary Census Abstract too has undergone certain changes. The previous practice of presenting the administrative statistics and the various district and taluk level tables has been given up. Apart from these general changes at the all India level, in so far as Karnataka is concerned, because of certain technical reasons all the particulars relating to the Scheduled Castes and the Scheduled Tribes envisaged for presentation in the District Census Handbook, have been pooled together and brought out in the form of a separate supplement.

These details are presented in the following sequence :—

Statement I : Total, Scheduled Castes and Scheduled Tribes population in the taluks and towns of the district. (These details form part of the General District Primary Census Abstract).

Statement II : District Primary Census Abstract — Scheduled Castes

Statement III : District Primary Census Abstract — Scheduled Tribes

Statement IV : Scheduled Castes and Scheduled Tribes population — (A) Villagewise and (B) Townwise (within town ward-wise) [These details form part of the Urban/Village Primary Census Abstract].

Statement V : Total, Scheduled Castes and Scheduled Tribes population — Urban Block-wise (This corresponds to the Appendix to Urban/Village Primary Census Abstract).

Statement VI : Description of boundaries and details of areas included in census enumeration blocks — in the case of urban areas of the district (corresponding to the annexure to the Appendix to the Urban/Village Primary Census Abstract).

Statement VII : List of villages arranged according to the proportion of (a) Scheduled Castes and (b) Scheduled Tribes population to the total population of the village concerned by ranges. This would correspond to Appendix IV A and B to the Village Directory.

Statement VIII : List of Scheduled Castes and Scheduled Tribes.

The concept of Scheduled Castes and Scheduled Tribes as evolved by the Government of India and embodied in the Government of India Act 1935 section 309 for the first time and standardised later on for the purposes of the Constitution of the Indian Republic has all along been adopted for purposes of census operation as well. 'Scheduled Castes', means such castes, races or tribes or parts or groups within such castes, races or tribes as are deemed under Article 341 (of the Constitution of India) to be the Scheduled Castes for purposes of the Constitution of India. No person who professes a religion different from the Hindu or the Sikh shall be deemed to be a member of a Scheduled Caste. Likewise, 'Scheduled Tribes' means such tribes or tribal communities or parts or groups within such tribes or tribal communities as are deemed under Article 342 (of the Constitution of India) to be the Scheduled Tribes for the purposes of the Constitution of India. Persons belonging to the Scheduled Tribes may profess any religion. Statewise statutory lists of Scheduled Castes and Scheduled Tribes were notified for the first time after Independence under the 'Constitution (Scheduled Castes) order 1950 and the 'Constitution (Scheduled Tribes) order 1950'. These orders have close links particularly with Article 46 of the Constitution which lays down that "The State shall promote with special care the educational and economic interests of the weaker sections of the people, and in particular, of the Scheduled Castes and Scheduled Tribes and shall protect them from social injustice and all forms of exploitation".

These lists have subsequently been modified, supplemented or amended from time to time. As a result of the re-organisation of the States in 1956 involving transfer of territories from one State to another, a major change became necessary in most of the States. Consequently the "Scheduled Castes and Scheduled Tribes (Modification) order 1956" was promulgated and the interests of these two sections of the society were adequately safeguarded. Twenty years later, in 1976, with the main objective of removing the area restrictions imposed within the States, the parliament enacted the Scheduled Castes and Scheduled Tribes order (Amendment) Act, 1976" (Act No. 108

of 1976 dated the 18th September 1976). The lists of Scheduled Castes and Scheduled Tribes notified thereunder as applicable to Karnataka State have been adopted for purposes of the 1981 census operations. Copies of these lists, in English as well as in Kannada, were supplied to each and every census enumerator and supervisor. Necessary instructions for filling up answers to the questions relating to the members belonging to the Scheduled Castes and Scheduled Tribes were also issued. The following points were emphasized by way of clarifications :

"If the person belonging to a Scheduled Caste or a Scheduled Tribe returns his/her caste or tribe by a synonym or generic name of a caste or tribe, it should be reckoned as a Scheduled Caste or a Scheduled Tribe only if the name finds a place in the list furnished to you. Similarly, if the answer to this question is in general terms like Harijan/Girijan or Achut/Adivasi, you should not reckon the person enumerated as belonging to a Scheduled Caste or Scheduled Tribe as the case may be. In such a case you should ascertain the name of the caste/tribe fully and if that name finds a place in your list, you should reckon the person as belonging to Scheduled Caste or Scheduled Tribe as the case may be. If a person is negligent and insists on calling himself/herself merely 'Harijan' or 'Achut' or 'Adivasi' or 'Girijan', as the case may be, or repeats the synonym or generic name or a caste or tribe, please tell him/her that his description is not adequate for census purpose and persuade him/her to give the actual name of the Scheduled Caste or Scheduled Tribe. If the person merely claims to be a Scheduled Caste or Scheduled Tribe, but says that he/she does not belong to any of the notified communities applicable to the area, as reflected in the list supplied to you, he/she will not be reckoned as belonging to a Scheduled Caste or a Scheduled Tribe".

Analysis of Census Results : As compared to the earlier lists of Scheduled Castes and Scheduled Tribes which formed the basis for census enumeration at the censuses of 1961 and 1971, there has been a substantial change in the lists adopted for the 1981 census. The area restrictions that were prevalent regarding numerous castes and tribes included in the lists have now been removed. Therefore the 1981 Census results cannot be straight away used for any comparative analysis of growth trends and such other factors unless one delves deeper into the historical, social, economic and demographic aspects of life of these two categories of the population. Such an analysis is beyond the scope of this volume and has therefore not been attempted here. Salient data about the distribution of the Scheduled Castes and Scheduled Tribes in rural as well as urban areas of the district as also the pattern of distribution in administrative units of different levels within the district are included in this slender volume in the form of tabular statements.

STATEMENT I : SCHEDULED CASTES AND SCHEDULED TRIBES POPULATION, 1981

Sl. No.	District/Taluk/Urban Agglomeration/ City/Town	Total Rural Urban	Total Population (including Institutional and Houseless Population)			Scheduled Castes			Scheduled Tribes *		
			Persons	Males	Females	Persons	Males	Females	Persons	Males	Females
1	2	3	4	5	6	7	8	9	10	11	12
	Shimoga District	**T**	**1656731**	**850929**	**805802**	**264203**	**136175**	**128028**	**52426**	**26825**	**25601**
		R	**1230551**	**629350**	**601201**	**221371**	**113984**	**107387**	**45789**	**23422**	**22367**
		U	**426180**	**221579**	**204601**	**42832**	**22191**	**20641**	**6637**	**3403**	**3234**
1.	Bhadravati Taluk	T	288214	149495	138719	51465	26320	25145	3910	2026	1884
		R	157608	81341	76267	34929	17888	17041	2693	1391	1302
		U	130606	68154	62452	16536	8432	8104	1217	635	582
	Bhadravati Urban Agglomeration	**U**	**130606**	**68154**	**62452**	**16536**	**8432**	**8104**	**1217**	**635**	**582**
	a) Bhadravati (M)	U	53551	28025	25526	6153	3092	3061	446	239	207
	b) Bhadravati New Town (NAC)	U	77055	40129	36926	10383	5340	5043	771	396	375
2.	Channagiri Taluk	T	222843	113535	109308	48958	25207	23751	27443	13924	13519
		R	210974	107449	103525	47916	24647	23269	26913	13650	13263
		U	11869	6086	5783	1042	560	482	530	274	256
	Channagiri (M)	U	11869	6086	5783	1042	560	482	530	274	256
3.	Honnali Taluk	T	172306	88517	83789	31664	16327	15337	5648	2935	2713
		R	153695	78990	74705	30837	15868	14969	4699	2476	2223
		U	18611	9527	9084	827	459	368	949	459	490
	Honnali (M)	U	10942	5599	5343	284	166	118	57	24	33
	Nyamati (M)	U	7669	3928	3741	543	293	250	892	435	457
4.	Hosanagara Taluk	T	101306	51981	49325	9095	4648	4447	1744	878	866
		R	96745	49634	47111	7933	4051	3882	1707	859	848
		U	4561	2347	2214	1162	597	565	37	19	18
	Hosanagara (M)	U	4561	2347	2214	1162	597	565	37	19	18
5.	Sagar Taluk	T	160267	82282	77985	13969	7200	6769	2375	1220	1155
		R	108343	55296	53047	9074	4659	4415	1817	935	882
		U	51924	26986	24938	4895	2541	2354	558	285	273
	Jog Falls (NAC)	U	16276	8628	7648	2610	1335	1275	224	116	108
	Sagar (M)	U	35648	18358	17290	2285	1206	1079	334	169	165
6.	Shikarpur Taluk	T	153582	78631	74951	31133	16136	14997	2171	1115	1056
		R	120579	61807	58772	28580	14779	13801	1585	815	770
		U	33003	16824	16179	2553	1357	1196	586	300	286
	Shikarpur (M)	U	22485	11477	11008	1422	770	652	535	267	268
	Siralkoppa (M)	U	10518	5347	5171	1131	587	544	51	33	18
7.	Shimoga Taluk	T	292968	151599	141369	46706	24056	22650	5379	2798	2581
		R	136222	69693	66529	32433	16594	15839	2708	1415	1293
		U	156746	81906	74840	14273	7462	6811	2671	1383	1288
	Kumsi (M)	U	4963	2476	2487	459	242	217	237	121	116
	Shimoga (M)	U	151783	79430	72353	13814	7220	6594	2434	1262	1172
8.	Sorab Taluk	T	140310	72270	68040	22611	11828	10783	2314	1196	1118
		R	133624	68808	64816	22106	11578	10528	2268	1174	1094
		U	6686	3462	3224	505	250	255	46	22	24
	Sorab (M)	U	6686	3462	3224	505	250	255	46	22	24
9.	Tirthahalli Taluk	T	124935	62619	62316	8602	4453	4149	1442	733	709
		R	112761	56332	56429	7563	3920	3643	1399	707	692
		U	12174	6287	5887	1039	533	506	43	26	17
	Tirthahalli (M)	U	12174	6287	5887	1039	533	506	43	26	17

* Scheduled Tribe figures would appear to include high returns relating to certain communities with nomenclatures similar to those included in the list of Scheduled Tribes consequent on the removal of area restrictions.

STATEMENT II : DISTRICT PRIMARY CENSUS

Sl. No.	District/Taluk/Urban/ Agglomeration/ City/Town	T R U	No. of House-holds with S.C. members	Total Scheduled Castes Population			Literates			MAIN WORKERS: Total Main Workers (I–IX)			MAIN WORKERS: Cultivators (I)		
				P	M	F	P	M	F	P	M	F	P	M	F
1	2	3	4	5	6	7	8	9	10	11	12	13	14	15	16
	Shimoga District	**T**	**49192**	**264203**	**136175**	**128028**	**54938**	**40112**	**14826**	**113485**	**76054**	**37431**	**29483**	**25602**	**3881**
		R	**41307**	**221371**	**113984**	**107387**	**37674**	**29095**	**8579**	**100727**	**66243**	**34484**	**29072**	**25250**	**3822**
		U	**7885**	**42832**	**22191**	**20641**	**17264**	**11017**	**6247**	**12758**	**9811**	**2947**	**411**	**352**	**59**
1.	Bhadravati Taluk	T	9727	51465	26320	25145	13085	9081	4004	20818	14186	6632	4100	3491	609
		R	6717	34929	17888	17041	6424	4852	1572	16050	10394	5656	3972	3383	589
		U	3010	16536	8432	8104	6661	4229	2432	4768	3792	976	128	108	20
	Bhadravati Urban Agglomeration	**U**	**3010**	**16536**	**8432**	**8104**	**6661**	**4229**	**2432**	**4768**	**3792**	**976**	**128**	**108**	**20**
	a) Bhadravati (M)	U	1179	6153	3092	3061	1890	1240	650	2170	1566	604	38	38	–
	b) Bhadravati New Town (NAC)	U	1831	10383	5340	5043	4771	2989	1782	2598	2226	372	90	70	20
2.	Channagiri Taluk	T	8577	48958	25207	23751	7835	6104	1731	21387	14129	7258	6880	5981	899
		R	8395	47916	24647	23269	7460	5902	1558	21118	13902	7216	6875	5977	898
		U	182	1042	560	482	375	202	173	269	227	42	5	4	1
	Channagiri (M)	U	182	1042	560	482	375	202	173	269	227	42	5	4	1
3.	Honnali Taluk	T	5615	31664	16327	15337	4450	3648	802	14106	9508	4598	3720	3400	320
		R	5450	30837	15868	14969	4160	3428	732	13806	9290	4516	3691	3375	316
		U	165	827	459	368	290	220	70	300	218	82	29	25	4
	Honnali (M)	U	54	284	166	118	148	104	44	75	52	23	3	2	1
	Nyamati (M)	U	111	543	293	250	142	116	26	225	166	59	26	23	3
4.	Hosanagara Taluk	T	1773	9095	4648	4447	2600	1715	885	3859	2543	1316	777	583	194
		R	1579	7933	4051	3882	1921	1314	607	3594	2327	1267	742	554	188
		U	194	1162	597	565	679	401	278	265	216	49	35	29	6
	Hosanagara (M)	U	194	1162	597	565	679	401	278	265	216	49	35	29	6
5.	Sagar Taluk	T	2822	13969	7200	6769	4008	2694	1314	5541	3760	1781	720	554	166
		R	1861	9074	4659	4415	1948	1378	570	4231	2700	1531	689	530	159
		U	961	4895	2541	2354	2060	1316	744	1310	1060	250	31	24	7
	Jog Falls (NAC)	U	511	2610	1335	1275	961	619	342	745	574	171	12	9	3
	Sagar (M)	U	450	2285	1206	1079	1099	697	402	565	486	79	19	15	4
6.	Shikarpur Taluk	T	5776	31133	16136	14997	5418	4165	1253	13175	9294	3881	5013	4441	572
		R	5268	28580	14779	13801	4515	3569	946	12339	8679	3660	4954	4387	567
		U	508	2553	1357	1196	903	596	307	836	615	221	59	54	5
	Shikarpur (M)	U	294	1422	770	652	623	403	220	442	334	108	36	33	3
	Siralkoppa (M)	U	214	1131	587	544	280	193	87	394	281	113	23	21	2
7.	Shimoga Taluk	T	8856	46706	24056	22650	10228	7305	2923	20730	13271	7459	4100	3468	632
		R	6310	32433	16594	15839	4629	3668	961	16162	9945	6217	3982	3366	616
		U	2546	14273	7462	6811	5599	3637	1962	4568	3326	1242	118	102	16
	Kumsi (M)	U	91	459	242	217	123	85	38	153	117	36	7	7	–
	Shimoga (M)	U	2455	13814	7220	6594	5476	3552	1924	4415	3209	1206	111	95	16
8.	Sorab Taluk	T	4252	22611	11828	10783	4978	3858	1120	9694	6753	2941	3470	3193	277
		R	4132	22106	11578	10528	4790	3754	1036	9557	6634	2923	3469	3192	277
		U	120	505	250	255	188	104	84	137	119	18	1	1	–
	Sorab (M)	U	120	505	250	255	188	104	84	137	119	18	1	1	–
9.	Tirthahalli Taluk	T	1794	8602	4453	4149	2336	1542	794	4175	2610	1565	703	491	212
		R	1595	7563	3920	3643	1827	1230	597	3870	2372	1498	698	486	212
		U	199	1039	533	506	509	312	197	305	238	67	5	5	–
	Tirthahalli (M)	U	199	1039	533	506	509	312	197	305	238	67	5	5	–

ABSTRACT FOR SCHEDULED CASTES

MAIN WORKERS (Concld.)																	
Agricultural Labourers (II)			Household Industry-Manufacturing, Processing, Servicing and Repairs (V (a))			Other Workers (III IV, V (b) and VI to IX)			Marginal Workers			Non-Workers			T R U	District/Taluk/Urban Agglomeration/ City/Town	Sl. No.
P	M	F	P	M	F	P	M	F	P	M	F	P	M	F			
17	18	19	20	21	22	23	24	25	26	27	28	29	30	31	3	2	1
65265	**35629**	**29636**	**1919**	**1336**	**583**	**16818**	**13487**	**3331**	**6696**	**957**	**5739**	**144022**	**59164**	**84858**	**T**	**Shimoga District**	
62517	**33984**	**28533**	**1521**	**1077**	**444**	**7617**	**5932**	**1685**	**6212**	**794**	**5418**	**114432**	**46947**	**67485**	**R**		
2748	**1645**	**1103**	**398**	**259**	**139**	**9201**	**7555**	**1646**	**484**	**163**	**321**	**29590**	**12217**	**17373**	**U**		
11663	6447	5216	310	203	107	4745	4045	700	1059	100	959	29588	12034	17554	T	Bhadravati Taluk	1.
10568	5799	4769	240	150	90	1270	1062	208	947	67	880	17932	7427	10505	R		
1095	648	447	70	53	17	3475	2983	492	112	33	79	11656	4607	7049	U		
1095	**648**	**447**	**70**	**53**	**17**	**3475**	**2983**	**492**	**112**	**33**	**79**	**11656**	**4607**	**7049**	**U**	**Bhadravati Urban Agglomeration**	
723	413	310	45	31	14	1364	1084	280	30	14	16	3953	1512	2441	U	a) Bhadravati (M)	
372	235	137	25	22	3	2111	1899	212	82	19	63	7703	3095	4608	U	b) Bhadravati New Town (NAC)	
13065	7009	6056	422	288	134	1020	851	169	1066	305	761	26505	10773	15732	T	Channagiri Taluk	2.
12914	6886	6028	393	261	132	936	778	158	1066	305	761	25732	10440	15292	R		
151	123	28	29	27	2	84	73	11	–	–	–	773	333	440	U		
151	123	28	29	27	2	84	73	11	–	–	–	773	333	440	U	Channagiri (M)	
9467	5318	4149	157	122	35	762	668	94	918	86	832	16640	6733	9907	T	Honnali Taluk	3.
9277	5193	4084	151	116	35	687	606	81	877	85	792	16154	6493	9661	R		
190	125	65	6	6	–	75	62	13	41	1	40	486	240	246	U		
36	21	15	1	1	–	35	28	7	2	–	2	207	114	93	U	Honnali (M)	
154	104	50	5	5	–	40	34	6	39	1	38	279	126	153	U	Nyamati (M)	
1835	1017	818	34	25	9	1213	918	295	249	36	213	4987	2069	2918	T	Hosanagara Taluk	4.
1759	970	789	32	23	9	1061	780	281	231	27	204	4108	1697	2411	R		
76	47	29	2	2	–	152	138	14	18	9	9	879	372	507	U		
76	47	29	2	2	–	152	138	14	18	9	9	879	372	507	U	Hosanagara (M)	
2921	1725	1196	82	55	27	1818	1426	392	260	55	205	8168	3385	4783	T	Sagar Taluk	5.
2801	1639	1162	65	40	25	676	491	185	183	35	148	4660	1924	2736	R		
120	86	34	17	15	2	1142	935	207	77	20	57	3508	1461	2047	U		
43	29	14	3	3	–	687	533	154	18	16	2	1847	745	1102	U	Jog Falls (NAC)	
77	57	20	14	12	2	455	402	53	59	4	55	1661	716	945	U	Sagar (M)	
7074	3939	3135	199	167	32	889	747	142	1375	110	1265	16583	6732	9851	T	Shikarpur Taluk	6.
6740	3759	2981	169	145	24	476	388	88	1353	107	1246	14888	5993	8895	R		
334	180	154	30	22	8	413	359	54	22	3	19	1695	739	956	U		
159	84	75	10	7	3	237	210	27	21	3	18	959	433	526	U	Shikarpur (M)	
175	96	79	20	15	5	176	149	27	1	–	1	736	306	430	U	Siralkoppa (M)	
11348	5860	5488	323	200	123	4959	3743	1216	762	138	624	25214	10647	14567	T	Shimoga Taluk	7.
10577	5432	5145	89	71	18	1514	1076	438	554	44	510	15717	6605	9112	R		
771	428	343	234	129	105	3445	2667	778	208	94	114	9497	4042	5455	U		
35	25	10	11	8	3	100	77	23	15	3	12	291	122	169	U	Kumsi (M)	
736	403	333	223	121	102	3345	2590	755	193	91	102	9206	3920	5286	U	Shimoga (M)	
5302	2874	2428	176	128	48	746	558	188	813	94	719	12104	4981	7123	T	Sorab Taluk	8.
5294	2868	2426	174	126	48	620	448	172	813	94	719	11736	4850	6886	R		
8	6	2	2	2	–	126	110	16	–	–	–	368	131	237	U		
8	6	2	2	2	–	126	110	16	–	–	–	368	131	237	U	Sorab (M)	
2590	1440	1150	216	148	68	666	531	135	194	33	161	4233	1810	2423	T	Tirthahalli Taluk	9.
2587	1438	1149	208	145	63	377	303	74	188	30	158	3505	1518	1987	R		
3	2	1	8	3	5	289	228	61	6	3	3	728	292	436	U		
3	2	1	8	3	5	289	228	61	6	3	3	728	292	436	U	Tirthahalli (M)	

STATEMENT III : DISTRICT PRIMARY CENSUS

Sl. No.	District/Taluk/Urban Agglomeration/ City/Town	T R U	No. of House-holds with S.T. members	Total Scheduled Tribes Population			Literates			MAIN WORKERS: Total Main Workers (I–IX)			MAIN WORKERS: Cultivators (I)		
				P	M	F	P	M	F	P	M	F	P	M	F
1	2	3	4	5	6	7	8	9	10	11	12	13	14	15	16
Shimoga District		**T**	**8931**	**52426**	**26825**	**25601**	**13787**	**9781**	**4006**	**21808**	**15216**	**6592**	**8191**	**7091**	**1100**
		R	**7779**	**45789**	**23422**	**22367**	**10504**	**7804**	**2700**	**19668**	**13582**	**6086**	**7867**	**6801**	**1066**
		U	**1152**	**6637**	**3403**	**3234**	**3283**	**1977**	**1306**	**2140**	**1634**	**506**	**324**	**290**	**34**
1.Bhadravati Taluk		T	733	3910	2026	1884	1310	893	417	1458	1066	392	357	315	42
		R	514	2693	1391	1302	624	469	155	1165	808	357	346	305	41
		U	219	1217	635	582	686	424	262	293	258	35	11	10	1
Bhadravati Urban Agglomeration		**U**	**219**	**1217**	**635**	**582**	**686**	**424**	**262**	**293**	**258**	**35**	**11**	**10**	**1**
a) Bhadravati (M)		U	85	446	239	207	206	138	68	123	102	21	4	3	1
b) Bhadravati New Town (NAC)		U	134	771	396	375	480	286	194	170	156	14	7	7	–
2.Channagiri Taluk		T	4491	27443	13924	13519	6311	4671	1640	11285	7891	3394	4995	4339	656
		R	4404	26913	13650	13263	5975	4470	1505	11158	7785	3373	4962	4307	655
		U	87	530	274	256	336	201	135	127	106	21	33	32	1
Channagiri (M)		U	87	530	274	256	336	201	135	127	106	21	33	32	1
3.Honnali Taluk		T	910	5648	2935	2713	1113	869	244	2490	1783	707	844	786	58
		R	762	4699	2476	2223	838	695	143	2088	1516	572	812	754	58
		U	148	949	459	490	275	174	101	402	267	135	32	32	–
Honnali (M)		U	7	57	24	33	31	19	12	11	8	3	2	2	–
Nyamati (M)		U	141	892	435	457	244	155	89	391	259	132	30	30	–
4.Hosanagara Taluk		T	333	1744	878	866	310	209	101	840	518	322	171	131	40
		R	326	1707	859	848	288	194	94	826	508	318	170	130	40
		U	7	37	19	18	22	15	7	14	10	4	1	1	–
Hosanagara (M)		U	7	37	19	18	22	15	7	14	10	4	1	1	–
5.Sagar Taluk		T	451	2375	1220	1155	796	510	286	1019	690	329	198	167	31
		R	346	1817	935	882	516	358	158	836	545	291	188	162	26
		U	105	558	285	273	280	152	128	183	145	38	10	5	5
Jog Falls (NAC)		U	43	224	116	108	75	43	32	92	64	28	2	1	1
Sagar (M)		U	62	334	169	165	205	109	96	91	81	10	8	4	4
6.Shikarpur Taluk		T	365	2171	1115	1056	729	500	229	835	633	202	382	326	56
		R	270	1585	815	770	484	347	137	649	472	177	324	269	55
		U	95	586	300	286	245	153	92	186	161	25	58	57	1
Shikarpur (M)		U	79	535	267	268	230	139	91	164	143	21	58	57	1
Siralkoppa (M)		U	16	51	33	18	15	14	1	22	18	4	–	–	–
7.Shimoga Taluk		T	943	5379	2798	2581	2004	1290	714	2336	1544	792	715	551	164
		R	479	2708	1415	1293	629	465	164	1423	874	549	536	398	138
		U	464	2671	1383	1288	1375	825	550	913	670	243	179	153	26
Kumsi (M)		U	39	237	121	116	85	57	28	76	64	12	53	51	2
Shimoga (M)		U	425	2434	1262	1172	1290	768	522	837	606	231	126	102	24
8.Sorab Taluk		T	409	2314	1196	1118	804	564	240	870	665	205	382	358	24
		R	395	2268	1174	1094	774	552	222	862	661	201	382	358	24
		U	14	46	22	24	30	12	18	8	4	4	–	–	–
Sorab (M)		U	14	46	22	24	30	12	18	8	4	4	–	–	–
9.Tirthahalli Taluk		T	296	1442	733	709	410	275	135	675	426	249	147	118	29
		R	283	1399	707	692	376	254	122	661	413	248	147	118	29
		U	13	43	26	17	34	21	13	14	13	1	–	–	–
Tirthahalli (M)		U	13	43	26	17	34	21	13	14	13	1	–	–	–

ABSTRACT FOR SCHEDULED TRIBES

MAIN WORKERS (Concld.)																	
Agricultural Labourers (II)			Household Industry-Manufacturing, Processing, Servicing and Repairs (V (a))			Other Workers (III IV, V (b) and VI to IX)			Marginal Workers			Non-Workers			T R U	District/Taluk/Urban Agglomeration/ City/Town	Sl. No.
P	M	F	P	M	F	P	M	F	P	M	F	P	M	F			
17	18	19	20	21	22	23	24	25	26	27	28	29	30	31	3	2	1
10432	**5671**	**4761**	**780**	**463**	**317**	**2485**	**1991**	**414**	**1004**	**197**	**807**	**29614**	**11412**	**18202**	T	**Shimoga District**	
9871	**5352**	**4519**	**518**	**318**	**200**	**1412**	**1111**	**301**	**950**	**184**	**766**	**25171**	**9656**	**15515**	R		
561	**319**	**242**	**262**	**145**	**117**	**993**	**880**	**113**	**54**	**13**	**41**	**4443**	**1756**	**2687**	U		
593	322	271	174	115	59	334	314	20	113	14	99	2339	946	1393	T	Bhadravati Taluk	1.
558	301	257	155	101	54	106	101	5	110	11	99	1418	572	846	R		
35	21	14	19	14	5	228	213	15	3	3	–	921	374	547	U		
35	**21**	**14**	**19**	**14**	**5**	**228**	**213**	**15**	**3**	**3**		**921**	**374**	**547**	U	***Bhadravati Urban Agglomeration***	
24	13	11	16	12	4	79	74	5	1	1	–	322	136	186	U	a) Bhadravati (M)	
11	8	3	3	2	1	149	139	10	2	2	–	599	238	361	U	b) Bhadravati New Town (NAC)	
5475	2945	2530	217	131	86	598	476	122	507	128	379	15651	5905	9746	T	Channagiri Taluk	2.
5450	2928	2522	212	128	84	534	422	112	507	128	379	15248	5737	9511	R		
25	17	8	5	3	2	64	54	10	–	–	–	403	168	235	U		
25	17	8	5	3	2	64	54	10	–	–	–	403	168	235	U	Channagiri (M)	
1435	809	626	6	6	–	205	182	23	70	5	65	3088	1147	1941	T	Honnali Taluk	3.
1126	643	492	3	3	–	147	125	22	42	1	41	2569	959	1610	R		
309	175	134	3	3	–	58	57	1	28	4	24	519	188	331	U		
3	1	2	–	–	–	6	5	1	2	1	1	44	15	29	U	Honnali (M)	
306	174	132	3	3	–	52	52	–	26	3	23	475	173	302	U	Nyamati (M)	
513	284	229	10	7	3	146	96	50	30	1	29	874	359	515	T	Hosanagara Taluk	4.
513	284	229	3	3	–	140	91	49	30	1	29	851	350	501	R		
–	–	–	7	4	3	6	5	1	–	–	–	23	9	14	U		
–	–	–	7	4	3	6	5	1	–	–	–	23	9	14	U	Hosanagara (M)	
515	299	216	61	34	27	245	190	55	42	5	37	1314	525	789	T	Sagar Taluk	5.
461	267	194	48	26	22	139	90	49	35	4	31	946	386	560	R		
54	32	22	13	8	5	106	100	6	7	1	6	368	139	229	U		
53	31	22	–	–	–	37	32	5	1	–	1	131	52	79	U	Jog Falls (NAC)	
1	1	–	13	8	5	69	68	1	6	1	5	237	87	150	U	Sagar (M)	
301	186	115	61	42	19	91	79	12	144	24	120	1192	458	734	T	Shikarpur Taluk	6.
250	144	106	20	14	6	55	45	10	133	23	110	803	320	483	R		
51	42	9	41	28	13	36	34	2	11	1	10	389	138	251	U		
44	38	6	39	27	12	23	21	2	11	1	10	360	123	237	U	Shikarpur (M)	
7	4	3	2	1	1	13	13	–	–	–	–	29	15	14	U	Siralkoppa (M)	
796	380	416	235	116	119	590	497	93	21	8	13	3022	1246	1776	T	Shimoga Taluk	7.
709	348	361	61	31	30	117	97	20	16	4	12	1269	537	732	R		
87	32	55	174	85	89	473	400	73	5	4	1	1753	709	1044	U		
11	2	9	–	–	–	12	11	1	–	–	–	161	57	104	U	Kumsi (M)	
76	30	46	174	85	89	461	389	72	5	4	1	1592	652	940	U	Shimoga (M)	
363	210	153	13	10	3	112	87	25	43	8	35	1401	523	878	T	Sorab Taluk	8.
363	210	153	13	10	3	104	83	21	43	8	35	1363	505	858	R		
–	–	–	–	–	–	8	4	4	–	–	–	38	18	20	U		
–	–	–	–	–	–	8	4	4	–	–	–	38	18	20	U	Sorab (M)	
441	236	205	3	2	1	84	70	14	34	4	30	733	303	430	T	Tirthahalli Taluk	9.
441	236	205	3	2	1	70	57	13	34	4	30	704	290	414	R		
–	–	–	–	–	–	14	13	1	–	–	–	29	13	16	U		
–	–	–	–	–	–	14	13	1	–	–	–	29	13	16	U	Tirthahalli (M)	

STATEMENT – IV SCHEDULED CASTES AND SCHEDULED TRIBES POPULATION, 1981

L.C. No.	Name of the Village/Town urban ward	Scheduled Castes M	Scheduled Castes F	Scheduled Tribes* M	Scheduled Tribes* F
1	2	3	4	5	6
	BHADRAVATI TALUK **T**	**26,320**	**25,145**	**2,026**	**1,884**
	R	**17,888**	**17,041**	**1,391**	**1,302**
	U	**8,432**	**8,104**	**635**	**582**
	RURAL				
1.	Bhadravati (Rural)	Fully included in Bhadravati Town			
2.	Hutha	Fully included in Bhadravati New Town			
3.	Jannapura	Fully included in Bhadravati New Town			
4.	Bhandrahalli	82	72	9	6
5.	Kadadakatte	146	124	8	3
6.	Kavalagundi	183	170	23	19
7.	Jedikatte	34	26	2	3
8.	Majjigenahalli	38	36	–	–
9.	Basavapura	105	111	–	–
10.	Biliki	284	254	–	–
11.	Koppadalu	–	–	–	–
12.	Padmenahalli	39	32	–	–
13.	Hathikatte	125	117	–	–
14.	Mathighatta	62	46	–	–
15.	Tadasa	102	107	–	–
16.	Donabaghatta	75	48	–	–
17.	Holenerlekere	–	–	–	–
18.	Hebbandi	119	122	6	3
19.	Seegebagi	454	414	19	15
20.	Kodihalli	13	13	6	5
21.	Ujjanipura	Fully included in Bhadravati New Town			
22.	Anekoppa	Fully included in Bhadravati New Town			
23.	Barandoor	141	147	2	3
24.	Mosarahalli	49	42	11	9
25.	Mavinakere	74	70	3	3
26.	Hadalagatta	11	18	–	–
27.	Kenchenahalli	1	1	–	–
28.	Kalinganahalli	121	129	–	–
29.	Hallikere	46	53	34	34
30.	Karehalli	161	159	12	11
31.	Bommenahalli	101	94	–	–
32.	Singanamane	377	373	64	47
33.	Tavaraghatta	117	113	–	–
34.	Malligenahalli	28	30	–	–
35.	Thammadihalli	7	5	–	–
36.	Hunasekatte	215	192	47	43
37.	Huliyara Ramanakoppa	53	49	–	–
38.	Hagalamane	14	13	–	–
39.	Kallahalli	119	109	–	–
40.	Sanklipura	–	–	–	–
40.	Somenakoppa	5	6	–	–
41.	Siriyur	169	160	–	–
43.	Veerapura	60	66	–	–
44.	Siddapura	303	315	–	–
45.	Nanjapura	296	274	–	–
46.	Bullapura	Fully included in Bhadravati New Town			
47.	Bommanakatte	186	169	22	16
48.	Thimlapura	203	169	16	17
49.	Doddagoppenahalli	85	73	7	7
50.	Balemaranahalli	152	145	–	–
51.	Aralikoppa	247	215	–	–
52.	Hiriyur	260	233	–	–
53.	Kalanakatte	39	29	–	–
54.	Tarikatte	54	50	–	–
55.	Gangur	245	204	–	–
56.	Chikkagoppenahalli	95	83	–	–
57.	Honnehatti	43	46	3	3
58.	Kambadal Hosur	49	39	–	–
59.	Gonibeedu	203	202	–	–
60.	Malenahalli	191	183	–	–
61.	Nellisara	134	143	–	–
62.	Vadiyur	UN-INHABITED			
63.	Holehonnur	96	75	3	4
64.	Kannekoppa	226	200	74	62
65.	Danayakanapura	6	3	–	–
66.	Sidlipura	102	90	–	–
67.	Sanyasikodamagge	71	82	71	65
68.	Hanumanthapura	128	117	–	–
69.	Kanasinakatte	102	96	–	–
70.	Jambaraghatta	12	14	134	113
71.	Arahatolalu	372	338	22	18
72.	Mudalavitlapura	21	11	–	–
73.	Kerebeeranahalli	44	35	–	–
74.	Koppa	84	75	–	–
75.	Holebyranahalli	–	–	–	–
76.	Yemmehatti	22	16	–	–
77.	Agasanahalli	40	35	–	–
78.	Dasarakallahalli	27	27	36	32
79.	Aradotlu	64	65	–	–
80.	Anaveri	224	225	51	44
81.	Vaderapura	57	50	3	1
82.	Nimbegondi	123	109	17	26
83.	Kurubaravittalapura	33	34	–	–
84.	Sydarakallahalli	41	42	–	–
85.	Diggenahalli	1	–	–	–
86.	Adrihalli	56	71	–	–
87.	Arasanaghatta	174	180	40	39
88.	Siddarahalli	UN-INHABITED			
89.	Ittigehalli	18	17	–	–
90.	Gudamaghatta	181	178	–	–
91.	Tadasa	44	54	–	–
92.	Malligenahalli	160	153	3	–
93.	Kallajjanahalu	84	83	–	–
94.	Mydolalu	182	177	4	6
95.	Mallapura	88	101	–	–

STATEMENT – IV SCHEDULED CASTES AND SCHEDULED TRIBES POPULATION, 1981

L.C. No.	Name of the Village/Town urban ward	Scheduled Castes		Scheduled Tribes*	
		M	F	M	F
1	2	3	4	5	6
96.	Nagasamudra	130	136	–	–
97.	Mangote	85	95	–	–
98.	Jangamarahalli	9	5	–	–
99.	Kallihalu	163	175	–	–
100.	Arakere	108	95	13	18
101.	Arabilachi	803	771	81	86
102.	Marasettihalli	66	69	–	–
103.	Thimlapura	114	120	–	–
104.	Thattehalli	208	204	76	73
105.	Dombara Byranahalli	162	165	5	5
106.	Chandanakere	39	39	1	–
107.	Yedehalli	487	502	40	45
108.	Kenganalu	15	13	3	5
109.	Agaradahalli	439	425	–	–
110.	Hanchinasiddapura	128	113	–	–
111.	Bhadrapura	UN-INHABITED			
112.	Basavapura	3	3	–	–
113.	Harogundi	UN-INHABITED			
114.	Bommanakatte	145	118	–	–
115.	Danavadi	51	46	61	54
116.	Hosur	4	4	–	–
117.	Nagoli	11	13	–	–
118.	Rangapura	16	11	5	4
119.	Kallapura	35	42	76	74
120.	Badanehalu	19	11	–	–
121.	Belligere	41	43	–	–
122.	Kudligere	365	356	51	60
123.	Kodihalli	68	87	42	46
124.	Kottadalu	UN-INHABITED			
125.	Halemallapura	UN-INHABITED			
126.	Navilebasavapura	UN-INHABITED			
127.	Bandigudda	252	208	1	2
128.	Nettakallahatti	–	–	–	–
129.	Gangur	2	2	–	–
130.	Malalaharavu	UN-INHABITED			
131.	Yemmedoddi	4	6	–	–
132.	Dodderi	76	69	–	–
133.	Balekatte	7	9	–	–
134.	Siddarahalli	35	33	–	–
135.	Kenchammanahalli	39	31	–	–
136.	Varavinakere	UN-INHABITED			
137.	Bisalamane	13	11	7	6
138.	Ukkunda	142	128	7	10
139.	Yerehalli	398	391	2	4
140.	Sunnadahalli	31	23	–	–
141.	Gowrapura	52	57	46	52
142.	Guninarasipura	–	–	–	–
143.	Koralakoppa	26	28	7	5
144.	Antharagange	260	268	–	–
145.	Kachagondanahalli	45	36	–	–
146.	Devaranarasipura	153	140	11	10
147.	Devarahalli	273	284	7	10
148.	Kabalikatte	69	54	–	–
149.	Kanakatte	427	400	24	26
150.	Veerapura	102	86	17	–
151.	Komaranahalli	430	414	4	4
152.	Guddadanerlekere	81	66	18	16
153.	Basalikatte	169	178	–	–
154.	Aralihalli	292	277	9	6
155.	Thipplapura	10	8	5	4
156.	Bhadracolony	77	98	10	11
157.	Majjigenahalli	6	3	–	–
158.	Gowdarahalli	35	38	–	–
159.	Babahalli	54	35	–	–
160.	Kagekodamagge	54	47	–	–
161.	Thallikatte	176	165	–	–
162.	Nagathibelagalu	389	391	–	–
163.	Hosahalli	77	56	–	–
164.	Kalpanahalli	281	260	–	–
165.	Seetharamapura	151	141	6	6
166.	Athigunda	88	93	4	3
	URBAN				
	Bhadravati Urban Agglomeration	**8,432**	**8,104**	**635**	**582**
17/I	**BHADRAVATI (M)**	**3,092**	**3,061**	**239**	**207**
	Division No. I	333	323	31	22
	Division No. II	310	333	54	39
	Division No. III	977	969	33	30
	Division No. IV	1,009	1,033	75	77
	Division No. V	135	123	17	14
	Division No. VI	328	280	29	25
17/II	**BHADRAVATI NEW TOWN (NAC)**	**5,340**	**5,043**	**396**	**375**
	Division No. I	283	292	41	37
	Division No. II	246	228	22	24
	Division No. III	247	245	26	19
	Division No. IV	561	557	28	20
	Division No. V	218	217	21	23
	Division No. VI	451	431	69	70
	Division No. VII	1,409	1,318	69	61
	Division No. VIII	354	316	16	18
	Division No. IX	518	498	30	24
	Division No. X	1,053	941	74	79

STATEMENT – IV SCHEDULED CASTES AND SCHEDULED TRIBES POPULATION, 1981

L.C. No.	Name of the Village/Town urban ward	Scheduled Castes M	Scheduled Castes F	Scheduled Tribes* M	Scheduled Tribes* F
1	2	3	4	5	6
CHANNAGIRI TALUK	**T**	**25,207**	**23,751**	**13,924**	**13,519**
	R	**24,647**	**23,269**	**13,650**	**13,263**
	U	**560**	**482**	**274**	**256**
	RURAL				
1	Channagiri (Rural)	UN-INHABITED			
2	Muddenahalli	–	–	11	5
3.	Bussenahalli	72	61	–	–
4.	Agarabannihatti	107	93	179	139
5.	Sripura	10	8	6	6
6.	Gullehalli	68	61	–	–
7.	Rangapura	73	70	–	–
8.	Mangenahalli	UN-INHABITED			
9.	Garaga	275	276	159	173
10.	Honnaikanahalli	16	15	292	300
11.	Hodigere	179	168	439	438
12.	Settihalli	45	34	–	–
13.	Madapura	7	7	5	5
14.	Hebbalagere	152	136	153	160
15.	Benkikere	295	289	51	52
16.	Gurupura	–	–	–	–
17.	Machanaikanahalli Kaval	6	4	4	3
18.	Machanaikanahalli	25	32	196	194
19.	Honnebagi	54	54	13	17
20.	Thippagondanahalli	173	148	5	2
21.	Rajagondanahalli	332	272	144	114
22.	Mavinahole	51	41	–	–
23.	Dandigenahalli	5	8	–	–
24.	Diggenahalli	58	61	–	–
25.	Laxmisagara	122	125	–	–
26.	Malligere	113	115	7	5
27.	Shivpuradal	UN-INHABITED			
28.	Kablikattte	UN-INHABITED			
29.	Kokwada	1	2	5	5
30.	Mandaganahalu	UN-INHABITED			
31.	Joladalu	130	114	227	213
32.	Hosahalli	13	19	91	86
33.	K. Ganadakatte	79	80	220	213
34.	Sarathi	93	90	44	43
35.	Gopanhal	16	7	95	77
36.	Nagenahalli	UN-INHABITED			
37.	Komaranahalli	UN-INHABITED			
38.	Yarehalli	84	90	118	135
39.	Haronahalli	177	165	15	7
40.	Ajjihalli	329	319	44	26
41.	Sunnagere	92	74	2	3
42.	Dondraghatta	–	–	–	–
43.	Mavinakatte	154	138	47	48
44.	Madenahalli	284	312	1	2
45.	Hagedahalli	111	109	–	–
46.	Channeshapura Alias Hiremadalu	30	20	119	124
47.	Basavapura	101	98	170	150
48.	Chikkamadalu	93	100	53	41
49.	Hiremalali	104	116	8	13
50.	Chikkamalali	UN-INHABITED			
51.	K. Basavanahalli	UN-INHABITED			
52.	Chennenahalli	102	95	–	–
53.	Pandogere	UN-INHABITED			
54.	Chikkulikere	127	111	–	–
55.	Donihalli	92	88	–	–
56.	Mudigere	78	87	61	58
57.	Thimlapura	29	23	–	–
58.	Melanaikanakatte	48	41	73	58
59.	Byranahalli	4	3	5	2
60.	Galihalli	38	48	–	–
61.	Billahalli	58	56	–	–
62.	Chiradoni	40	35	–	–
63.	Shivagangehal	UN-INHABITED			
64.	Garagadakatte	UN-INHABITED			
65.	Astapnahalli	–	–	217	206
66.	Thilineerkatte	187	189	–	1
67.	Belavanthanahalli	UN-INHABITED			
68.	Nallur	305	279	97	84
69.	N. Basavanahalli	153	150	–	–
70.	N. Ganadakatte	265	244	122	143
71.	Lingadahalli	60	69	71	69
72.	Siddapura	–	–	–	–
73.	Arasinaghatta	397	357	30	28
74.	Somasettihalli	62	72	15	11
75.	Ittige	73	69	85	90
76.	Mantraghatta	80	78	92	76
77.	Anapura	–	–	87	96
78.	Akalikatte	4	–	–	–
79.	Bulsagara	39	45	24	33
80.	Hatti	17	18	36	35
81.	Sagarapet	57	51	6	2
82.	Harosagara	82	64	73	84
83.	Kotehalu	143	136	27	36
84.	Marabanahalli	310	279	1	4
85.	Reddihalli	–	–	99	94
86.	Belalagere	171	163	298	292
87.	Chikkurubarahalli	123	109	20	12
88.	Sangahalli	75	69	–	–
89.	Kulumenahalli	UN-INHABITED			
90.	Chiradoni	517	462	149	170
91.	Basavapura	–	–	–	–
92.	Laxmisagara	UN-INHABITED			
93.	Hirekurubarahalli	53	44	–	–
94.	Veerapura	UN-INHABITED			
95.	Kamsagara	161	137	126	104

STATEMENT – IV SCHEDULED CASTES AND SCHEDULED TRIBES POPULATION, 1981

L.C. No.	Name of the Village/Town urban ward	Scheduled Castes		Scheduled Tribes*	
		M	F	M	F
1	2	3	4	5	6
96.	Kengapura	139	132	98	88
97.	Haronahalli	UN-INHABITED			
98.	Pillankatte	UN-INHABITED			
99.	Kanivebilachi	400	365	141	128
100.	Ramasagara	UN-INHABITED			
101.	Hosahalli	363	346	14	23
102.	Rudrapura	331	313	24	29
103.	Madhuranaikanahalli	78	58	–	–
104.	Mohidinpura	UN-INHABITED			
105.	Vylipura	UN-INHABITED			
106.	Benakanahalli	271	251	–	–
107.	Komaranahalli	127	123	58	53
108.	Malligenahalli	24	18	102	104
109.	Nilogallu	118	109	76	62
110.	Srinagarabagu	257	245	–	–
111.	Kanchugaranahalli	31	20	164	151
112.	Bulnaikanahalli	UN-INHABITED			
113.	Daginakatte	494	443	712	695
114.	Hosakere	293	234	32	14
115.	Yalodahalli	406	365	245	219
116.	Hurlihalli	UN-INHABITED			
117.	Harlipura	38	34	45	36
118.	Thyavanige	527	551	438	416
119.	Kadaranahalli	166	161	5	6
120.	Miyapura	232	242	14	13
121.	Nalkudre	363	332	292	298
122.	Navilehalu	171	151	125	118
123.	Rampura	UN-INHABITED			
124.	Kabbala	707	637	54	54
125.	Siddapura	UN-INHABITED			
126.	Yakkegondi	UN-INHABITED			
127.	Byrapura	UN-INHABITED			
128.	Uduva	UN-INHABITED			
129.	Ramagondanahalli	UN-INHABITED			
130.	Doddaghatta	249	232	182	200
131.	Kasettihalli	65	73	47	52
132.	Arehalli	233	212	37	36
133.	Kathalgere	482	497	204	180
134.	Kallenhalli	UN-INHABITED			
135.	Kariganur	456	386	68	67
136.	Santhebennur	625	546	279	281
137.	Mangenahalli	–	–	190	193
138.	Medikere	116	128	154	146
139.	Narasipura	UN-INHABITED			
140.	Komaranahalli	10	11	22	32
141.	Yekkegondi	21	16	64	71
142.	Topenahalli	35	46	126	130
143.	Kallenahalli	4	4	–	–
144.	Siddanamatha	132	116	84	96
145.	Nagenahalli	–	1	1	1
146.	Chikkabbigere	14	18	–	–
147.	Hosahalli	UN-INHABITED			
148.	Doddabbigere	209	243	120	142
149.	Hanumanahalli	UN-INHABITED			
150.	Linganagathihalli	UN-INHABITED			
151.	Kulenur	175	173	77	71
152.	Arlikatte	98	97	15	8
153.	Dodderikatte	73	72	7	6
154.	Kakanur	107	109	193	183
155.	Chickkbennur	168	158	10	14
156.	Somanahalu	–	–	–	–
157.	Gollarahalli	41	51	33	32
158.	Chikkogalur	38	34	120	125
159.	Belliganodu	102	89	–	–
160.	Kogaloor	175	180	187	167
161.	Giriyapura	9	11	45	56
162.	Kamanahalli	UN-INHABITED			
163.	Kempanahalli	164	173	268	236
164.	Eraganahalli	67	61	193	208
165.	Bhimanere	15	16	–	–
166.	Tanigere	136	145	105	113
167.	Maradi	28	15	59	63
168.	Upanaikanahalli	30	34	269	243
169.	Devarahalli	121	121	96	81
170.	Kondadahalli	42	36	164	143
171.	Nuggehalli	40	32	104	99
172.	Neethigere	180	171	37	39
173.	Honnemaradahalli	23	34	–	–
174.	Bommenahalli	6	5	6	8
175.	Hiregangoor	82	71	111	107
176.	Chikgangoor	204	177	37	41
177.	Laxmisagara	63	54	49	54
178.	Kortikere	74	55	30	19
179.	Thimlapura (Jodi)	UN-INHABITED			
180.	Yeragattihalli	38	42	–	–
181.	Kenchapura	–	–	2	3
182.	Ramenahalli	263	238	–	–
183.	Chickdevarahalli	–	–	–	–
184.	Ramagondanahalli	9	3	–	–
185.	Hireuda	225	245	82	65
186.	Kagathur	125	102	118	115
187.	Sulekere	42	46	28	20
188.	Kerebilachi	181	165	22	21
189.	Kashipura	452	453	31	31
190.	Hallimallapura	139	124	73	81
191.	Karekatte	481	478	89	76
192.	Alur	45	47	91	83
193.	Kudligere	UN-INHABITED			
194.	Mallapura	75	72	85	66
195.	Somlapura	285	298	334	345

STATEMENT – IV SCHEDULED CASTES AND SCHEDULED TRIBES POPULATION, 1981

L.C. No.	Name of the Village/Town urban ward	Scheduled Castes		Scheduled Tribes*	
		M	F	M	F
1	2	3	4	5	6
196.	Jakkali	9	7	13	12
197.	Channapura	75	72	6	9
198.	Avalaghatta	UN-INHABITED			
199.	Chikkuda	58	52	106	130
200.	Tavarekere	129	109	–	–
201.	Kolkere	UN-INHABITED			
202.	Hanumalapura	109	100	1	5
203.	Kalkere	1	–	2	–
204.	Jammapura	54	49	144	154
205.	Medugondanahalli	113	123	–	–
206.	Maravanji	542	512	38	35
207.	Halakanahalu	79	69	6	12
208.	Pandomatti	459	429	93	82
209.	Savehadlu	UN-INHABITED			
210.	Narasettihalli	30	20	5	–
211.	Benakanahalli	UN-INHABITED			
212.	Vaddanalu	114	103	131	127
213.	Bannihatti	66	62	23	22
214.	Haralagatta	35	27	65	70
215.	Komaranahalli	73	65	–	–
216.	Kanchiganahalu	280	276	19	17
217.	Mahadevapura	–	–	–	–
218.	Goppenahalli	84	74	82	82
219.	Bettakadur	44	37	281	251
220.	Pensamudra	128	126	24	21
221.	Malahalu	61	56	307	304
222.	Beedugondanahalli	377	363	–	–
223.	Gangondanahalli	109	131	–	–
224.	Gondihosalli	49	43	–	–
225.	Athigatta	UN-INHABITED			
226.	Masanikere	26	19	–	–
227.	Karkikere	UN-INHABITED			
228.	Basavanahalli	UN-INHABITED			
229.	Veerapura	51	46	–	–
230.	Durvigere	123	125	112	112
231.	Basavapura	–	–	11	4
232.	Kodagikere	47	50	23	33
233.	Shankaripura	20	20	–	–
234.	Mugalihalli	10	5	–	–
235.	Khaggi	49	38	–	–
236.	Ubrani	–	–	–	–
237.	Rangapura	UN-INHABITED			
238.	Doddamalali	UN-INHABITED			
239.	Dasrahosalli	UN-INHABITED			
240.	Chikkamalali	124	102	–	–
241.	Hakkihalli	UN-INHABITED			
242.	Durgadabasavapura	UN-INHABITED			
243.	Ganduganahanklu	86	78	22	25
244.	Chikkasandi	25	29	–	–
245.	Megyathanahalli	UN-INHABITED			
246.	Nellihanklu	121	104	12	13
	URBAN				
17/III	**CHANNAGIRI (M)**	**560**	**482**	**274**	**256**
	Division No. I	46	52	107	89
	Division No. II	299	294	127	127
	Division No. III	72	14	10	12
	Division No. IV	91	73	23	22
	Division No. V	52	49	7	6

STATEMENT – IV SCHEDULED CASTES AND SCHEDULED TRIBES POPULATION, 1981

L.C. No.	Name of the Village/Town urban ward		Scheduled Castes M	Scheduled Castes F	Scheduled Tribes* M	Scheduled Tribes* F
1	2		3	4	5	6
	HONNALI TALUK	**T**	**16,327**	**15,337**	**2,935**	**2,713**
		R	**15,868**	**14,969**	**2,476**	**2,223**
		U	**459**	**368**	**459**	**490**
1.	Arakere		176	177	55	68
2.	Belimallur		115	110	160	122
3.	Kotemallur		267	228	–	–
4.	Chickagonigere		167	136	–	–
5.	Hiregonigere		246	201	150	141
6.	Haraganahalli		20	21	31	24
7.	Konanathale		113	118	133	117
8.	Narasagondanahalli		22	17	10	12
9.	Masadi		96	86	–	4
10.	Basavapura		10	9	–	–
11.	Kammaragatte		271	246	–	–
12.	Thakkanahalli		25	17	–	–
13.	Devarahonnali		4	8	–	–
14.	Gollarahalli		50	52	13	11
15.	Arabagatte		106	103	–	–
16.	Kodachagondanahalli		12	8	–	–
17.	Madanabhavi		86	79	–	–
18.	Arundi		43	41	227	182
19.	Kenchikoppa		127	104	–	–
20.	Thuglahalli		18	15	–	–
21.	Soratur		172	155	–	–
22.	Boodihalu		–	–	–	–
23.	Kathige		63	60	39	27
24.	Madenahalli		109	98	–	–
25.	Somanamallapura		42	41	–	–
26.	Chikkerahalli		–	–	–	–
27.	Dodderahalli		49	41	–	–
28.	H. Kadadakatte		68	52	–	–
29.	Hathur		50	36	–	–
30.	Hosakatte		1	–	–	–
31.	Gopagondanahalli		116	117	–	–
32.	Hanumasagara		464	454	–	–
33.	Govinkovi		116	100	–	–
34.	Kuruva		415	377	–	–
35.	Marigondanahalli		51	37	–	–
36.	Achuthapura		UN-INHABITED			
37.	Kotehalu		45	49	–	–
38.	Goravarakatte		UN-INHABITED			
39.	Chilur		295	270	–	–
40.	Thaggehalli		9	8	–	–
41.	Malali		23	19	–	–
42.	Tavaragopagondanahalli		145	147	–	–
43.	Akkathangerakatte		–	–	–	–
44.	Dodderi		182	197	–	–
45.	Kengatte		184	153	–	–
46.	Chilurkadadakatte		125	116	–	–
47.	Bijogatte		36	21	–	–
48.	Ganganakote		5	5	2	5
49.	Kankanahalli		110	96	–	–
50.	Arehalli		24	17	–	–
51.	Basavanahalli		111	91	31	23
52.	Sunkadakatte		52	54	–	–
53.	Malladevarakatte		UN-INHABITED			
54.	Hirematta		1	–	1	–
55.	Hanumapura		UN-INHABITED			
56.	Marikoppa		59	56	7	3
57.	Balamuri		5	3	–	–
58.	Holeharalahalli		51	56	–	–
59.	Narasimhapura		UN-INHABITED			
60.	Balleswara		1	–	–	–
61.	Konayakanahalli		12	–	3	3
62.	Anjanapura		UN-INHABITED			
63.	Honnali (Rural)		UN-INHABITED			
64.	Maragondanahalli		UN-INHABITED			
65.	Devanaikanahalli		118	123	–	–
66.	Holemadapura		26	38	–	–
67.	Bidaragadde		64	49	–	–
68.	Didagur		108	117	62	46
69.	Haralahalli		81	81	25	19
70.	Belaguthi		362	344	–	–
71.	Rameswara		25	21	–	–
72.	Yaraganahal		85	79	–	–
73.	Kudurekonda		–	–	–	–
74.	Surahonne		167	163	59	52
75.	Basavapura		UN-INHABITED			
76.	Danihalli		169	173	–	–
77.	Nyamati (Rural)		3	2	–	–
78.	Kodikoppa		–	–	–	–
79.	Chikkethenahalli		UN-INHABITED			
80.	Doddethenahalli		39	30	–	–
81.	Dasarahatti		UN-INHABITED			
82.	Kunkova		96	103	146	139
83.	Vaderahathur		95	80	–	–
84.	Gadikatte		12	11	–	–
85.	Kooganahalli		243	257	–	–
86.	Kallukatte		UN-INHABITED			
87.	Musseanalu		241	250	6	8
88.	Palavanahalli		159	178	6	2
89.	Ghattanahalli		52	38	91	78
90.	Kenchaganahalli		–	–	2	1
91.	Ganjanahalli		62	55	–	–
92.	Mangenakoppa		2	2	–	–
93.	Sogilu		280	282	26	27
94.	Salubalu		106	97	–	–
95.	Devekoppa		UN-INHABITED			

STATEMENT – IV SCHEDULED CASTES AND SCHEDULED TRIBES POPULATION, 1981

L.C. No.	Name of the Village/Town urban ward	Scheduled Castes		Scheduled Tribes*	
		M	F	M	F
1	2	3	4	5	6
96.	Veerapura	–	–	–	–
97.	Sowlanga	117	96	3	3
98.	Kottadalu	160	167	3	3
99.	Madapura	158	157	23	27
100.	Machagondanahalli	140	161	–	–
101.	Lakkenakoppa	28	26	–	–
102.	Chinnekatte	42	29	–	–
103.	Suragondanakoppa	137	115	14	9
104.	Arekatte	UN-INHABITED			
105.	Savagondanahalli	UN-INHABITED			
106.	Gundichattanahalli	1	1	–	–
107.	Belalakatte	48	58	28	21
108.	Joga	267	247	–	–
109.	Siddapura	64	73	–	–
110.	Bidarahalli	173	194	–	–
111.	Yallapura	UN-INHABITED			
112.	Kythinakoppa	10	7	–	–
113.	Isarapura	UN-INHABITED			
114.	Thirtharamapura	UN-INHABITED			
115.	Naraginakere	–	–	–	–
116.	Hosakoppa	20	16	–	–
117.	Kullehalli	UN-INHABITED			
118.	Guddehalli	165	146	–	–
119.	Jeenahalli	106	112	–	–
120.	Sasavehalli	231	189	37	33
121.	Hanumanahalli	18	14	14	20
122.	Kamalapura	UN-INHABITED			
123.	Kulagatte	102	115	328	324
124.	Channanahalli	114	114	–	–
125.	Kyasainakere	240	214	–	–
126.	Byranahalli	–	–	–	–
127.	Chilapura	114	111	–	–
128.	Hattehalu	2	–	–	–
129.	Thyagadakatte	79	78	–	–
130.	Hunsagatta	82	64	–	–
131.	Jalikatte	UN-INHABITED			
132.	Channambapura	46	50	–	–
133.	Hanagavadi	166	152	–	–
134.	Lingapura	179	175	2	3
135.	Bhagavadi	45	53	–	–
136.	Huralihalli	27	23	–	–
137.	Hosahalli	278	270	9	16
138.	Bommenahalli	UN-INHABITED			
139.	Mavinakote	103	99	3	1
140.	Iyanoor	52	46	–	–
141.	Bullapura	27	28	–	–
142.	Ramapura	31	31	–	–
143.	Hottyapura	53	61	–	–
144.	Herebasur	50	49	–	–
145.	Beeragondanahalli	117	110	–	–
146.	Hunesehalli	–	–	17	13
147.	Benakanahalli	240	192	9	–
148.	Chikkabasur	625	553	–	–
149.	Ujjanipura	190	168	28	34
150.	Sadasivapura	48	45	–	–
151.	Kundur	559	506	39	31
152.	Nelahonne	337	291	40	51
153.	Kumblur	484	474	237	196
154.	Neralagundi	175	170	–	–
155.	Bevinahalli	17	16	–	–
156.	Gantyapura	504	521	–	–
157.	Singatagere	108	92	17	10
158.	Tharaganahalli	85	93	–	–
159.	Thimlapura	355	385	–	–
160.	Yakkanahalli	53	55	69	64
161.	Chikkahalivana	87	78	33	36
162.	Yarehalli	65	59	46	40
163.	Yarachikkanahalli	54	53	–	–
164.	Bannikodu	34	34	1	–
165.	Mukthenahalli	69	71	84	76
166.	Thimmenahalli	12	11	–	–
167.	Kengalahalli	23	23	–	–
168.	Kulambi	192	153	107	98
	URBAN				
17/IV	**HONNALI (M)**	**166**	**118**	**24**	**33**
	Division No. I	29	22	–	–
	Division No. II	9	10	–	1
	Division No. III	60	8	12	16
	Division No. IV	10	16	–	–
	Division No. V	58	62	12	16
17/VII	**NYAMATI (M)**	**293**	**250**	**435**	**457**
	Division No. I	95	51	123	147
	Division No. II	1	–	301	298
	Division No. III	197	199	11	12

STATEMENT – IV SCHEDULED CASTES AND SCHEDULED TRIBES POPULATION, 1981

L.C. No.	Name of the Village/Town urban ward		Scheduled Castes M	Scheduled Castes F	Scheduled Tribes* M	Scheduled Tribes* F
1	2		3	4	5	6
	HOSANAGARA TALUK	**T**	**4,648**	**4,447**	**878**	**866**
		R	**4,051**	**3,882**	**859**	**848**
		U	**597**	**565**	**19**	**18**
	RURAL					
1.	Kalur		6	4	–	–
2.	Gerupura		–	–	–	–
3.	M. Guddekoppa		42	53	–	3
4.	Mavinakoppa		46	41	–	–
5.	Ganganakoppa		95	99	–	–
6.	Varakodu		7	3	–	–
7.	Salageri		90	85	–	–
8.	Sutha		63	73	–	–
9.	Tenkabylu		–	–	–	–
10.	L. Guddekoppa		5	7	–	–
11.	Manasetti		15	20	–	–
12.	Mulagadde		3	5	–	–
13.	Malali		24	23	–	–
14.	Hosanadu		24	22	–	–
15.	Jala		–	–	–	–
16.	Kollodi		–	–	–	–
17.	Koteshipur		–	–	5	5
18.	Nagodi		56	63	38	32
19.	Hebbege		–	–	15	14
20.	Bydur		–	–	–	–
21.	Badenagora		–	–	–	–
22.	Andagoli		–	–	–	–
23.	Horoyathoge		–	–	–	–
24.	Hosakoppa		14	17	–	–
25.	Veerbhadrapura		10	8	–	–
26.	Halethota		9	14	–	–
27.	Neelakantanathota		10	10	–	–
28.	K. Honnekoppa		7	4	–	–
29.	Dumma		25	24	–	–
30.	Jeni		–	–	–	–
31.	Holagodu		–	–	–	–
32.	Kallukoppa P		–	–	–	–
33.	Basavapura		–	–	–	–
34.	Kanagodu		–	–	–	–
35.	Sidiyapura		–	–	–	–
36.	Nelagalale		–	–	–	–
37.	Gudodi		–	–	–	–
38.	Thotadakoppa		10	6	–	–
39.	Amachi		UN-INHABITED			
40.	Gubbiga		20	15	–	–
41.	Melinasampalli		39	52	–	–
42.	Kachigebylu		21	22	4	7
43.	Baniga		3	3	–	–
44.	Majavana		143	135	–	–
45.	Hosakesare		16	17	–	–
46.	Maruthipura		21	29	2	2
47.	Argodi		4	4	–	–
48.	Kalikapura		2	5	3	3
49.	Masagalli		3	3	10	9
50.	Punaje		56	49	–	–
51.	Muthur		–	–	–	–
52.	Mumbaru		29	34	1	–
53.	Kerehalli		13	16	3	1
54.	Kenchanala		55	72	–	–
55.	Belanduru		19	19	–	–
56.	Madapura		–	–	2	2
57.	Alavalli		31	36	–	–
58.	Masaroor		77	66	–	–
59.	Arasalu		100	87	2	3
60.	Basavapura		–	–	–	–
61.	Harohithlu		7	2	–	–
62.	Gubbiga		4	2	–	–
63.	Bellur		7	1	–	–
64.	Dobylu		–	–	–	–
65.	Masakani		–	–	–	–
66.	Kalase		4	2	–	–
67.	Thammadikoppa		4	2	–	–
68.	Haramballi		–	–	–	–
69.	Malavalli		–	–	–	–
70.	Benavalli		36	28	7	14
71.	Baruve		177	119	11	1
72.	Govatoor		49	48	4	–
73.	Kukakalale		27	21	–	–
74.	Bilki		–	–	7	10
75.	Hiremaithe		10	11	–	–
76.	Chickajeni		–	–	–	–
77.	Kunnur		–	–	–	–
78.	Kusgundi		17	19	–	–
79.	Karakki		23	18	–	–
80.	Hosahalli		27	23	–	–
81.	Muthala		–	–	–	–
82.	Shuntikoppa		–	–	–	–
83.	Dombekoppa		–	–	–	–
84.	Alagenimondri		24	23	–	–
85.	Haridravati		67	69	19	21
86.	Halusalemalavalli		6	4	–	–
87.	Echalakoppa		–	–	3	2
88.	H. Kallukoppa		–	–	3	5
89.	Purappemane		37	44	12	12
90.	Doddabilagodu		–	–	1	3
91.	Nandri		4	6	–	–
92.	Chikabilagodu		–	–	7	6
93.	Hebbylu		24	25	–	–
94.	Helagodu		–	–	–	–
95.	Amachi		–	–	–	–

STATEMENT – IV SCHEDULED CASTES AND SCHEDULED TRIBES POPULATION, 1981

L.C. No.	Name of the Village/Town urban ward	Scheduled Castes		Scheduled Tribes*	
		M	F	M	F
1	2	3	4	5	6
96.	Bilagodu	–	–	–	–
97.	Devarahonnekoppa	–	–	–	–
98.	K. Hunasavalli	36	35	–	–
99.	Manashe	–	–	–	–
100.	H. Hunasavalli	–	–	–	–
101.	Harathalu	63	57	8	5
102.	Kalasettikoppa	–	–	–	–
103.	Nanjavalli	4	11	–	–
104.	Neralamane	–	–	–	–
105.	Mugutekoppa	–	–	–	–
106.	Balur	17	23	–	–
107.	Halugudde	4	6	–	–
108.	Nevatoor	108	107	–	–
109.	Humcha	191	185	8	7
110.	Nagarahalli	–	–	–	–
111.	Kadaroor	–	–	19	24
112.	Honnebylu	–	–	–	–
113.	Anegadde	37	36	–	–
114.	Borikoppa	10	19	–	–
115.	Sonale	40	29	6	8
116.	Billodi	1	–	10	16
117.	Adavalli	10	10	–	–
118.	Kalluvidiabbigalla	–	–	1	3
119.	Togare	–	–	6	4
120.	Thrinive	35	26	–	–
121.	Nellunde	2	4	8	12
122.	Haniya	10	10	6	6
123.	Balekoppa	–	–	–	–
124.	Karagodi	–	–	–	–
125.	Kukkodagasaramane	13	18	–	–
126.	Ramachandrapura	41	48	2	4
127.	Melinabesige	–	4	–	–
128.	Goragodu	31	33	–	–
129.	Vasave	19	18	6	9
130.	Devarasalike	–	–	–	–
131.	Varamballi	13	11	–	–
132.	Iragodu	–	–	–	–
133.	Kolagi	11	20	–	–
134.	Neevane	35	36	–	–
135.	Savanthur	15	24	–	–
136.	Hiriyogi	–	–	29	27
137.	Behalli	–	–	4	6
138.	Kodur	38	48	2	1
139.	Shakavalli	–	–	–	–
140.	Yalagallu	7	11	–	–
141.	H. Kunnur	–	–	–	–
142.	Malur	1	3	–	–
143.	Malalikoppa	2	–	–	–
144.	Karigerasu	–	–	17	12
145.	Hirejeni	26	27	–	–
146.	Tarige	4	1	–	–
147.	Kalkoppa	4	3	–	–
148.	Kolavalli	2	1	–	–
149.	Karagodu	29	25	–	–
150.	Kanabandur	35	34	–	–
151.	Mugadthi	14	14	–	–
152.	Kallur	28	28	–	–
153.	Talale	4	2	3	3
154.	Kagachi	27	22	–	–
155.	Vadahosalli	11	6	–	–
156.	Bidarahalli	14	13	–	–
157.	Amrutha	10	8	2	2
158.	Kammachi	13	9	–	–
159.	Huligadde	13	27	–	–
160.	Jamballi	8	5	–	–
161.	Halandur	6	3	–	–
162.	Mudagoppa (Nagar)	134	127	8	16
163.	Hilukungi	13	8	–	–
164.	Belur	–	–	22	20
165.	Ryave	–	–	32	25
166.	Kolavadi	4	3	–	–
167.	Kavari	32	30	–	–
168.	Yadur	9	10	13	14
169.	Kattekoppa	42	45	15	19
170.	Begadali	3	2	10	20
171.	Koranakote	10	7	37	34
172.	Neerathotlu	16	12	22	20
173.	Ulthiga	73	54	54	50
174.	Karigallu	–	–	–	–
175.	Gubbiga	41	26	4	1
176.	Hummadagallu	69	57	–	–
177.	Sulugodu	64	58	–	–
178.	Nidagodu	100	83	5	5
179.	Ginikallu	–	–	–	–
180.	Khyrugunda	105	81	4	6
181.	Adagadondur	46	42	40	38
182.	Kabale	2	1	17	16
183.	Kadiggere	1	–	–	–
184.	Keelandur	1	–	–	–
185.	Karimane	56	37	2	2
186.	Malali	163	153	5	5
187.	Kilandur Jungle	–	–	–	–
188.	Byse	–	–	–	–
189.	Brahmanavada	9	10	8	5
190.	Kottinahole	49	52	–	–
191.	Mathikai	48	45	20	15
192.	Manjagalale	16	15	65	54
193.	Hosur	26	27	21	26
194.	Adagodu	37	38	6	7
195.	Magodu	–	–	6	5

STATEMENT – IV SCHEDULED CASTES AND SCHEDULED TRIBES POPULATION, 1981

L.C. No.	Name of the Village/Town urban ward	Scheduled Castes		Scheduled Tribes*	
		M	F	M	F
1	2	3	4	5	6
196.	Hebbarli	5	8	23	20
197.	Aramanekoppa	32	39	83	76
198.	Brahmnatharave	5	6	17	22
199.	Kumbathi	–	–	–	–
200.	Kodase	12	10	24	23
201.	Basavanabyana	19	24	–	–
	URBAN				
	17/V HOSANAGARA (M)	**597**	**565**	**19**	**18**
	Division No. I	108	97	–	–
	Division No. II	67	41	2	1
	Division No. III	91	80	8	8
	Division No. IV	106	112	7	9
	Division No. V	225	235	2	–

STATEMENT – IV SCHEDULED CASTES AND SCHEDULED TRIBES POPULATION, 1981

L.C. No.	Name of the Village/Town urban ward		Scheduled Castes M	Scheduled Castes F	Scheduled Tribes* M	Scheduled Tribes* F
1	2		3	4	5	6
	SAGAR TALUK	**T**	**7,200**	**6,769**	**1,220**	**1,155**
		R	**4,659**	**4,415**	**935**	**882**
		U	**2,541**	**2,354**	**285**	**273**
	RURAL					
1.	Sagar Kotwalkatte		Fully included in Sagar Town			
2.	Jambagar		UN-INHABITED			
3.	Sannamane		UN-INHABITED			
4.	Mangalabeesu		UN-INHABITED			
5.	Mankodu		UN-INHABITED			
6.	Analekoppa		UN-INHABITED			
7.	Sirivala		–	–	–	–
8.	Sangala		32	27	–	–
9.	Keladi		165	182	2	5
10.	Adaranthe		–	–	–	–
11.	Masuru		49	36	–	–
12.	Chicknellur		46	43	29	33
13.	Beluru		29	23	21	17
14.	Malve		9	9	20	13
15.	Sulagodu		–	–	–	–
16.	Eli		43	47	–	–
17.	Bhimaneri		–	–	–	–
18.	Madasur		46	48	–	–
19.	Marasa		61	61	–	–
20.	Balagodu		36	26	–	–
21.	Kerodi		8	7	–	–
22.	Padavagodu		–	–	–	–
23.	Marur		–	–	–	–
24.	Nadakalsi		27	29	–	–
25.	Bilisiri		1	3	–	–
26.	Halavagodu		–	–	–	–
27.	Jamban		3	3	–	–
28.	Mulakere		2	1	–	–
29.	Barur		23	10	–	–
30.	Guthanahalli		5	3	–	–
31.	Koralikoppa		47	36	–	–
32.	Teppagodu		7	3	–	–
33.	Laviggere		8	4	2	3
34.	Malla		32	37	–	–
35.	Neechadi		42	35	–	–
36.	Kelaginamane		6	10	–	–
37.	Shiraguppe		–	–	–	–
38.	Naragodu		3	5	–	–
39.	Brahmana Manchale		202	171	–	–
40.	Nadamanchale		28	30	5	7
41.	Balegundi		10	8	–	–
42.	Ulluru		5	7	36	35
43.	Hakkarekoppa		–	–	–	–
44.	Brahamana Chitratte		10	12	–	–
45.	Hotalasara		3	7	–	–
46.	Puradasara		–	–	–	–
47.	Banadakoppa		–	–	19	24
48.	Harogoppa		–	–	–	–
49.	Yelavarasi		–	–	–	–
50.	Balasagodu		–	–	–	–
51.	Yelagalale		14	14	–	–
52.	Kamblikoppa		–	–	–	–
53.	Anandapuram		133	104	–	–
54.	Yedehalli		121	120	–	–
55.	Iruvakki		1	–	–	–
56.	Yebbodi		16	13	–	–
57.	Tavarehalli		15	23	–	–
58.	Adur		51	48	–	–
59.	Saragunda		16	14	–	–
60.	Gantinakoppa		13	10	–	–
61.	Tumarikoppa		3	5	–	–
62.	Ballibylu		–	–	–	–
63.	Hosagunda		13	5	–	–
64.	Madarasanakoppa		1	–	–	–
65.	Jambekoppa		–	–	–	–
66.	Nandithale		2	2	–	–
67.	Kanumane		–	–	–	–
68.	Hiremane		–	–	–	–
69.	Honnesara		54	53	–	–
70.	Heggodu		34	29	–	–
71.	Mundigesar		10	7	–	–
72.	Bilagodi		7	11	8	5
73.	Geejaga		–	–	–	–
74.	Hebbaraige		15	14	6	5
75.	Heggattu		5	3	–	–
76.	Hythuru		1	–	–	–
77.	Athavadi		13	12	–	–
78.	Channaginathota		4	2	–	–
79.	Mavinasara		–	–	4	3
80.	Shedthikere		7	6	7	6
81.	Kerekoppa		2	3	–	–
82.	Henagere		3	3	–	–
83.	Mathikoppa		13	11	–	–
84.	Bhimankone		58	56	–	–
85.	Malali		13	9	–	–
86.	Hongodu		–	–	–	–
87.	Kasapadi		13	14	–	–
88.	Nedaravalli		19	22	–	–
89.	Chipli		–	–	–	–
90.	Iyginbailu		3	1	–	–
91.	Hosur		11	10	–	–
92.	Mumbalu		13	13	–	–
93.	Channasettikoppa		10	11	–	–
94.	Byadarakoppa		12	19	–	–
95.	Chikkabilagunji		33	27	–	–

STATEMENT – IV SCHEDULED CASTES AND SCHEDULED TRIBES POPULATION, 1981

L.C. No.	Name of the Village/Town urban ward	Scheduled Castes		Scheduled Tribes*	
		M	F	M	F
1	2	3	4	5	6
96.	Hirebilagunji	159	160	–	–
97.	Thagarthi	120	99	26	32
98.	Thagarthi Swasti	UN-INHABITED			
99.	Thagarthi Sarkari	UN-INHABITED			
100.	Kotekoppa	22	29	–	–
101.	Sampalli	–	–	–	–
102.	Kudigere	64	56	–	–
103.	Belandur	7	8	6	6
104.	Nadavalli	–	–	–	–
105.	Byrapura	27	20	–	–
106.	Gowthampura	84	86	–	–
107.	Gowza Sarkari	UN-INHABITED			
108.	Narasipura	2	7	2	7
109.	Gowza Swasti	UN-INHABITED			
110.	Dhanandur	–	–	–	–
111.	Hireharaka	19	16	–	–
112.	Kannur Sarakari	UN-INHABITED			
113.	Kannur Inam	68	60	–	–
114.	Malanduru	218	226	2	2
115.	Khyra	–	–	–	–
116.	Tangalavadi	–	–	–	–
117.	Gilalagundi	13	14	–	–
118.	Kerehithalu	26	23	–	–
119.	Lakkavalli	13	18	–	–
120.	Achapura	211	219	–	–
121.	Avinahalli	50	58	4	1
122.	Kururvari	3	2	–	–
123.	Gulehalli	34	33	–	–
124.	Genasinakuni	21	23	4	3
125.	Kaptemane	–	–	–	–
126.	Induvalli	13	13	–	–
127.	Sathalalu	42	32	5	4
128.	Godekoppa	6	18	–	–
129.	Ginivara	8	7	–	–
130.	Kabbanadakoppa	26	20	–	–
131.	Kanike	4	2	–	–
132.	Kolur	13	9	–	–
133.	Besur	67	57	–	–
134.	Seethur	5	5	–	–
135.	Hebbase	2	1	–	–
136.	Kippadi	–	1	–	–
137.	Kagarasu	–	–	–	–
138.	Ambargodlu	17	14	–	–
139.	Hedatari	–	–	–	–
140.	Devasa	3	6	2	3
141.	Maradavalli	6	5	–	–
142.	Kesavinamane	–	–	–	–
143.	Hulakodu	4	2	–	–
144.	Benakatavalli	7	6	–	–
145.	Nadavaddalli	–	–	–	–
146.	Chikkamattur	13	11	–	–
147.	Mattikoppa	20	25	–	–
148.	Hunalamadike	–	–	–	–
149.	Brahmana Bedur	3	2	–	–
150.	Udri	–	–	6	4
151.	Yebagigalemane	17	16	27	23
152.	Kallamane	36	33	–	–
153.	Neerkodu	–	–	–	–
154.	Aralikoppa	–	–	–	–
155.	Koppalagadde	UN-INHABITED			
156.	Lingadahalli	33	25	4	2
157.	Thirtha	4	2	4	12
158.	Haleikkeri	18	14	14	9
159.	Hosur	60	54	–	–
160.	Tumari	22	20	20	18
161.	Brahmana Keppige	31	28	–	–
162.	Nadakeppige	5	2	–	–
163.	Kiruvase	–	–	–	–
164.	Chimale	19	23	5	4
165.	Baruve	43	38	3	2
166.	Talagodu	–	–	21	12
167.	Maluru	2	3	27	26
168.	Sankanna Shanbhogue	19	17	6	5
169.	Valur	–	–	–	–
170.	Marati	16	24	–	–
171.	Adagalale	–	–	–	–
172.	Kudururu	26	17	–	–
173.	Honagallu	13	11	–	–
174.	Bobbige	7	8	–	–
175.	Kodanavalli	27	14	–	–
176.	Karani	–	–	–	–
177.	Kattinakaru	48	36	–	–
178.	Channagonda	13	8	–	–
179.	Kaluru	5	7	–	–
180.	Chadaravalli	–	–	–	–
181.	Valagere	10	10	20	27
182.	Hoshalli	–	–	16	20
183.	Kalasavalli	–	–	21	13
184.	Avade	–	–	6	10
185.	Araballi	–	–	–	–
186.	Kargal	UN-INHABITED			
187.	Bilagallur	UN-INHABITED			
188.	Kanuthota	–	–	–	–
189.	Iduvani	–	–	8	6
190.	Heravale	–	–	–	–
191.	Honnemaradu	–	–	–	–
192.	Baligere	–	–	–	–
193.	Nithalihalethota	–	–	27	20
194.	Kopparige	16	16	–	–
195.	Banumane	24	15	9	8

STATEMENT – IV SCHEDULED CASTES AND SCHEDULED TRIBES POPULATION, 1981

L.C. No.	Name of the Village/Town urban ward	Scheduled Castes		Scheduled Tribes*	
		M	F	M	F
1	2	3	4	5	6
196.	Linganamakki	UN-INHABITED			
197.	Karumane	–	–	–	–
198.	Aralagodu	–	–	–	–
199.	Muppane	–	–	11	9
200.	Banukuli	14	17	–	–
201.	Gudihithalu	–	–	–	–
202.	Balige	–	–	44	45
203.	Belahari (Nelahari)	–	–	–	–
204.	Nagavalli	–	–	62	51
205.	Uralagallu	5	9	–	–
206.	Kanuru	18	17	–	–
207.	Kanapagaru	–	–	–	–
208.	Aravadi	–	–	–	–
209.	Mandavalli	21	17	2	4
210.	Bidarur	3	2	–	–
211.	Brahmana Ilakallale	13	8	56	63
212.	Talakalale	–	–	11	16
213.	Talaguppa	198	173	28	2
214.	Marthur	–	–	15	11
215.	Kanle	132	129	–	–
216.	Sydur	57	59	–	–
217.	Tadagalale	63	44	14	9
218.	Suntikoppa	25	21	–	–
219.	Hirenellur	109	124	–	–
220.	Baradavalli	33	30	–	–
221.	Shiruru	14	6	–	–
222.	Siravanthe	18	17	–	–
223.	Hosakoppa	7	1	–	–
224.	Kugve	31	38	–	–
225.	Nadahallikai	–	–	–	–
226.	Settisara	1	–	5	3
227.	Khandika	64	61	49	56
228.	Dombe	–	–	–	–
229.	Kelaginagolgodu	–	–	43	48
230.	Hulegaru	9	18	21	17
231.	Sunkadevarakoppa	–	–	–	–
232.	Sasaravalli	8	9	6	11
233.	Arehada	40	43	42	42
234.	Kibbachalu	–	–	–	–
235.	Hunasuru	3	7	–	–
236.	Balegaru	–	–	–	–
237.	Hosahalli	54	65	7	7
238.	Bellanne	–	–	12	11
239.	Hiremane	2	–	53	42
240.	Talawata	43	49	–	–
241.	Mankalale	–	–	–	–
	URBAN				
	17/VI JOG FALLS (NAC)	**1,335**	**1,275**	**116**	**108**
	17/IX SAGAR (M)	**1,206**	**1,079**	**169**	**165**
	Division No. I	153	101	23	16
	Division No. II	414	410	24	23
	Division No. III	161	178	53	63
	Division No. IV	329	244	37	23
	Division No. V	149	146	32	40

STATEMENT – IV SCHEDULED CASTES AND SCHEDULED TRIBES POPULATION, 1981

L.C. No.	Name of the Village/Town urban ward		Scheduled Castes M	Scheduled Castes F	Scheduled Tribes* M	Scheduled Tribes* F
1	2		3	4	5	6
	SHIKARPUR TALUK	**T**	**16,136**	**14,997**	**1,115**	**1,056**
		R	**14,779**	**13,801**	**815**	**770**
		U	**1,357**	**1,196**	**300**	**286**
	RURAL					
1.	Sadasivapura		103	102	–	–
2.	Haliyur		–	–	–	–
3.	Kanur		–	–	–	–
4.	Gabbur		–	–	–	–
5.	Kalenahalli		44	37	–	–
6.	Kappanahalli		287	266	2	5
7.	Chunchinakoppa		225	242	–	–
8.	Hothanakatte		75	58	–	–
9.	Ramapura		3	2	–	–
10.	Bannur		36	38	–	–
11.	Annapura		–	–	–	–
12.	Yarekoppa		–	–	–	–
13.	Hariharapura		–	–	–	–
14.	Ambligola		83	73	–	–
15.	Mudabasiddapura		59	49	–	–
16.	Mallapura		38	32	–	–
17.	Hirikalavathi		1	1	–	–
18.	Kotipura		–	–	–	–
19.	Amtekoppa		152	133	–	–
20.	Chikkalavathi		26	22	–	–
21.	Kaniya		8	11	–	–
22.	Haraguvalli		53	60	–	–
23.	Honakanakoppa		UN-INHABITED			
24.	Sanda		157	154	–	–
25.	Punedahalli		183	155	–	–
26.	Jakkanahalli		171	143	–	–
27.	Settihalli		96	96	–	–
28.	Kotta		18	17	–	–
29.	Udugani		137	112	60	55
30.	Tadagani		24	22	–	–
31.	Kyadigekoppa		9	13	–	–
32.	Jamburhosakoppa		1	–	–	–
33.	Siralkoppa (Rural)		UN-INHABITED			
34.	Neralige		92	81	13	16
35.	Belavanthanakoppa		27	34	–	–
36.	Manchikoppa		455	379	20	23
37.	Mugalikoppa		42	32	–	–
38.	Hakkli		–	–	–	–
39.	Basavanandihalli		77	77	–	–
40.	Muthigi		73	63	–	–
41.	Huliginakoppa		37	28	–	–
42.	Bidarakoppa		130	129	–	–
43.	Thadasanahalli		29	32	2	–
44.	Kadenandihalli		87	67	–	–
45.	Sadapura		17	15	–	–
46.	Adaganti		77	77	27	22
47.	Utharanihalli		UN-INHABITED			
48.	Bhakthanakoppa		UN-INHABITED			
49.	Boghasamudra		UN-INHABITED			
50.	Kodikoppa		60	37	–	–
51.	Chikkajambur		101	103	–	–
52.	Thirthahalu		UN-INHABITED			
53.	Thumbinakatte		51	45	4	7
54.	Basavapura		UN-INHABITED			
55.	Thumbrihosur		47	53	–	–
56.	Seelavanthanakoppa		52	46	–	–
57.	Ambarakoppa		392	396	6	4
58.	Kutrahalli		–	–	–	–
59.	Nagihalli		51	55	–	–
60.	Bhogi		128	140	–	–
61.	Ujjanipura		UN-INHABITED			
62.	Kuskur		130	116	–	–
63.	Dasanapura		42	59	–	–
64.	Hirejambur		261	203	–	–
65.	Virupapura		UN-INHABITED			
66.	Bhadrapura		UN-INHABITED			
67.	Talagunda		411	363	–	–
68.	Mayasettikoppa		UN-INHABITED			
69.	Malagondanakoppa		11	10	–	–
70.	Belagavi		489	407	56	49
71.	Shivapura		127	119	–	–
72.	Devikoppa		13	7	–	–
73.	Maloor		245	198	–	–
74.	Idikinahosakoppa		10	11	–	–
75.	Vadagatte		UN-INHABITED			
76.	Guddadahosalli		4	4	83	62
77.	Hunsekatte		8	7	1	–
78.	Sahasravalli		7	6	–	–
79.	Harige		21	16	–	–
80.	Kodihalli		–	–	18	18
81.	Thogarsi		179	169	7	5
82.	Thandagunda		–	–	–	–
83.	Siddihalli		12	18	–	–
84.	Kawli		12	20	44	45
85.	Kolagi		9	9	–	–
86.	Kanasogi		159	157	–	–
87.	Yelegere		7	4	6	5
88.	Shankarikoppa		2	6	–	–
89.	Channapura		3	2	–	–
90.	Chikkamagadi		218	208	57	49
91.	Sarkari Agrahara Muchadi		UN-INHABITED			
92.	Bandalike		–	–	–	–
93.	Narasapura		33	37	–	–
94.	Inam Agrahara Muchadi		45	27	–	–
95.	Serihalli		160	164	4	4

STATEMENT – IV SCHEDULED CASTES AND SCHEDULED TRIBES POPULATION, 1981

L.C. No.	Name of the Village/Town urban ward	Scheduled Castes		Scheduled Tribes*	
		M	F	M	F
1	2	3	4	5	6
96.	Mallenahalli	53	55	8	5
97.	Sarkari Muthalli	UN-INHABITED			
98.	Inam Muthalli	192	154	–	–
99.	Malavalli	234	197	–	–
100.	Karnelli	14	12	36	30
101.	Ragikoppa	186	183	–	–
102.	Mayathammanamuchadi	35	25	6	6
103.	Sunnadakoppa	94	93	10	10
104.	Koratigere	83	93	1	4
105.	Mulkoppa	44	49	9	9
106.	Bilki	311	305	–	–
107.	Bisalahalli	14	15	55	57
108.	Donangudde	–	–	–	–
109.	Karanehalli	34	32	4	4
110.	Kadethinahalli	UN-INHABITED			
111.	Hosur	341	325	–	–
112.	Gungarakatte	UN-INHABITED			
113.	Hulaginakatte	48	49	–	–
114.	Voderapura	UN-INHABITED			
115.	Mandibyranahalli	–	–	–	–
116.	Muddanahalli	123	111	–	–
117.	Kengatte	79	64	–	–
118.	Ittigehalli	143	123	–	–
119.	Thimlapura	63	60	–	–
120.	Doopadahalli	54	53	–	–
121.	Balekoppa	12	8	–	–
122.	Begur	837	766	–	–
123.	Kenchigondanakoppa	33	26	–	–
124.	Dabbanabymahalli	27	24	–	–
125.	Sanklapura	265	232	–	–
126.	Baganakatte	71	65	–	–
127.	Nelavagilu	57	55	–	–
128.	Goddanakoppa	189	192	7	6
129.	Channahalli	30	35	–	–
130.	Puradahalu	–	–	–	–
131.	Mugulagere	68	48	4	4
132.	Suragihalli	19	18	30	37
133.	Nimbegondi	19	22	–	–
134.	Harnahalli	20	23	–	–
135.	Mathikote	68	72	–	–
136.	Kavaspura	30	23	–	–
137.	Kittadahalli	11	10	140	120
138.	Dindadahalli	63	48	–	–
139.	Maravalli	87	88	–	–
140.	Guladahalli	301	271	–	–
141.	Chowdanaikanakoppa	37	38	6	6
142.	Kaginalli	108	94	–	–
143.	Balur	483	463	13	9
144.	Jakkinakoppa	55	48	–	–
145.	Aralehalli	37	50	–	–
146.	Gogga	49	45	–	–
147.	Nallinakoppa	322	283	2	5
148.	Anjanapura	UN-INHABITED			
149.	Kalmane	154	160	–	–
150.	Hunsekoppa	6	3	–	–
151.	Hithla	127	130	–	–
152.	Madravalli	UN-INHABITED			
153.	Anaginabylu	UN-INHABITED			
154.	Arasinagere	99	101	56	63
155.	Harigehalu	UN-INHABITED			
156.	Saloor	508	512	3	2
157.	Gama	227	207	–	–
158.	Bhadrapura	226	207	–	–
159.	Nandihalli	1	1	–	–
160.	Chikkajogihalli	40	48	–	–
161.	Issur	182	187	6	7
162.	Churchigundi	103	78	–	–
163.	Sanyasikoppa	1	2	–	–
164.	Doddajogihalli	158	165	–	–
165.	Tharalagatta	225	225	–	–
166.	Suthakande	UN-INHABITED			
167.	Markande	UN-INHABITED			
168.	Mathigatta	29	33	–	1
169.	Kesaraghatta	–	–	–	–
170.	Yerekatte	2	3	–	–
171.	Sidaganahalu	–	–	–	–
172.	Kambadoor	UN-INHABITED			
173.	Harogoppa	258	252	–	–
174.	Athibylu	51	50	–	–
175.	Yalaneerkoppa	49	50	–	–
176.	Hirekoralahalli	93	105	–	–
177.	Chikkoralahalli	UN-INHABITED			
178.	Thattihalli	165	163	9	16
	URBAN				
	17/X SHIKARPUR (M)	**770**	**652**	**267**	**268**
	Division No. I	79	89	40	33
	Division No. II	453	394	94	107
	Division No. III	49	30	6	7
	Division No. IV	92	31	8	15
	Division No. V	97	108	119	106
	17/XII SIRALKOPPA (M)	**587**	**544**	**33**	**18**
	Division No. I	502	469	24	13
	Division No. II	55	60	3	1
	Division No. III	30	15	6	4

STATEMENT – IV SCHEDULED CASTES AND SCHEDULED TRIBES POPULATION, 1981

L.C. No.	Name of the Village/Town urban ward		Scheduled Castes M	Scheduled Castes F	Scheduled Tribes* M	Scheduled Tribes* F
1	2		3	4	5	6
	SHIMOGA TALUK	**T**	**24,056**	**22,650**	**2,798**	**2,581**
		R	**16,594**	**15,839**	**1,415**	**1,293**
		U	**7,462**	**6,811**	**1,383**	**1,288**
	RURAL					
1.	Shimoga (Rural)		–	–	–	–
2.	Milagatta		Fully included in Shimoga Town			
3.	Mandali		21	21	11	9
4.	Harakere		108	114	–	–
5.	Ramenakoppa		11	12	32	40
6.	Echavadi		5	4	–	–
7.	Basavapura		43	38	–	–
8.	Agasavalli		84	88	54	42
9.	Chitrasettihalli		–	–	–	–
10.	Settihalli		2	2	–	–
11.	Govindapura		6	8	–	–
12.	Hanumanthapura		3	1	–	–
13.	Kalluru		25	30	–	–
14.	Gopasettikoppa		16	16	–	–
15.	Gopala		–	–	–	–
16.	Gadikoppa		169	176	–	–
17.	Anupinakatte		58	54	–	–
18.	Puradalu		2	1	4	4
19.	Aladevarahosur		–	–	–	–
20.	Malligenahalli		101	110	–	–
21.	Alkola		17	17	–	–
22.	Kallahalli		–	–	–	–
23.	Kasipura		26	31	–	–
24.	Sriramapura (Bolikoppa)		68	54	–	–
25.	Guddadarakere		4	7	–	–
26.	Tevarakoppa		68	57	–	–
27.	Virupanakoppa		136	116	7	4
28.	Kotegangur		130	135	–	–
29.	Siddlipura		52	48	–	–
30.	Devakathikoppa		62	57	–	–
31.	Gejjenahalli		190	172	–	–
32.	Kallagangur		99	62	–	–
33.	Byranakoppa		–	–	9	8
34.	Somenakoppa		128	125	10	12
35.	Bommanakatte		11	14	–	–
36.	Venkatapura		73	87	–	–
37.	Navile		225	201	–	–
38.	Tavarachatnahalli		168	163	–	–
39.	Gondichatnahalli		278	269	–	–
40.	Mulkere		–	–	–	–
41.	Holalur		172	144	–	–
42.	Holehatti		30	26	–	–
43.	Suguru		95	100	3	1
44.	Lingapura		UN-INHABITED			
45.	Bullapura		182	175	–	–
46.	Goravikatte		UN-INHABITED			
47.	Kudli		107	88	–	–
48.	Chikkudli		–	3	7	–
49.	Taraganahalli		–	–	–	–
50.	Belagalu		107	92	–	–
51.	Venkatapura		9	17	–	–
52.	Sakrebylu		–	–	–	–
53.	Katikere		66	63	3	1
54.	Malenahalli		39	30	–	–
55.	Gudragoppa		100	98	–	–
56.	Settihalli		110	106	33	38
57.	Gowdanaikanahalli		3	3	–	–
58.	Buklapura		91	78	–	–
59.	Beeranahalli		138	135	–	–
60.	Barathipal Beeranahalli		UN-INHABITED			
61.	Harobenavalli		246	234	21	12
62.	Javalli		51	51	–	–
63.	Pillangere		193	183	–	–
64.	Hoisanahalli		26	24	22	22
65.	Bedarahosahalli		68	58	–	–
66.	Holehanasavadi		148	133	–	–
67.	Melinahanasavadi		5	–	–	–
68.	Mathodu		29	26	62	56
69.	Channamambapura		128	138	–	–
70.	Basavanagangur		106	97	74	75
71.	Mojappanahosur		3	1	–	–
72.	Hunsodu		317	321	7	2
73.	Abbalagere		77	65	–	–
74.	Belalakatte		122	119	–	–
75.	Aladahalli		4	6	–	–
76.	Komminahalu		121	101	–	–
77.	Bikkonahalli		51	46	–	–
78.	Kunchenahalli		452	423	–	–
79.	Kallapura		–	–	–	–
80.	Beeranakere		171	171	–	–
81.	Budigere		92	88	–	–
82.	Bannikere		109	102	–	–
83.	Suthukote		30	26	–	–
84.	Ramenahalli		–	–	–	–
85.	Somenakoppa		37	39	–	–
86.	Kyathinakoppa		128	119	–	–
87.	Haramaghatta		292	256	–	–
88.	Madakechilur		29	28	–	–
89.	Hadonahalli		101	94	–	–
90.	Nidige		228	229	–	–
91.	Sogane		373	367	1	2
92.	Koralahalli		67	73	–	–
93.	Kallihalu		UN-INHABITED			
94.	Lakkinakoppa		121	111	–	–
95.	Yaraganalu		29	25	–	–

STATEMENT – IV SCHEDULED CASTES AND SCHEDULED TRIBES POPULATION, 1981

L.C. No.	Name of the Village/Town urban ward	Scheduled Castes		Scheduled Tribes*	
		M	F	M	F
1	2	3	4	5	6
96.	Kuskur	95	102	–	–
97.	Huralihalli	–	–	38	32
98.	Umblebylu	175	149	2	5
99.	Ganedalu	3	2	–	–
100.	Sarigere	–	–	–	–
101.	Kakanahosudi	3	5	–	–
102.	Lingapura	18	25	–	–
103.	Siddammajihosur	4	6	–	–
104.	Belagalu	17	14	–	–
105.	Naidile	UN-INHABITED			
106.	Kydotlu	19	17	–	–
107.	Kadekal	78	118	–	–
108.	Halalakkavalli	137	112	–	–
109.	Thimkapura	9	12	16	13
110.	Sakrebylu	7	5	24	22
111.	Kudagalamane	–	–	2	4
112.	Thattekere	17	26	23	12
113.	Hosakoppa	203	196	6	6
114.	Gajanur Mulkere	–	–	–	–
115.	Veerapura	–	–	–	–
116.	Gajanur Agrahara	99	89	45	30
117.	Gajanur	201	189	–	–
118.	Honnapura	–	–	–	–
119.	Hosahalli	188	210	2	4
120.	Mathur	595	642	6	8
121.	Kachinakatte	1	1	–	–
122.	Rampura	55	44	–	–
123.	Santhekadur	257	228	15	19
124.	Sulebylu	141	127	–	–
125.	Uragadur	115	121	24	15
126.	Thopinagatta	53	38	–	–
127.	Islapura	26	25	11	21
128.	Purle	246	241	3	2
129.	Holebenavalli	467	428	262	272
130.	Hosudi	574	543	9	13
131.	Honnavile	172	166	–	–
132.	Machenahalli	27	26	21	15
133.	Bidare	94	99	–	–
134.	Yalavatti	169	151	11	11
135.	Harige	194	202	17	21
136.	Malavagoppa	685	664	5	4
137.	Dummalli	142	132	–	–
138.	Kumsi (Rural)	45	42	–	–
139.	Hosakote	UN-INHABITED			
140.	Chikkadanayandi	4	3	6	7
141.	Dyavanakere	102	92	20	16
142.	Mandagatta	47	38	–	–
143.	Chinnamane	–	–	–	–
144.	Galigekola	UN-INHABITED			
145.	Madekoppa	UN-INHABITED			
146.	Singanahalli	–	–	–	–
147.	Ragihosahalli	10	17	–	–
148.	Rachikoppa	15	5	–	–
149.	Bylukoppa	UN-INHABITED			
150.	Settikere	4	3	–	–
151.	Santhikere	–	–	–	–
152.	Vaderakoppa	–	–	–	–
153.	Gundur	20	20	4	2
154.	Koragi	5	8	–	–
155.	Horabylu	47	32	1	–
156.	Sannivasa	33	32	–	–
157.	Thuppur	14	11	–	–
158.	Kunihosur	15	10	–	–
159.	Alkuni	–	–	–	–
160.	Choradi	61	73	95	90
161.	Kempenakoppa	UN-INHABITED			
162.	Chikkamarasa	24	29	–	
163.	Gopasettipura	UN-INHABITED			
164.	Hosur	UN-INHABITED			
165.	Somasettikoppa	UN-INHABITED			
166.	Doddamarasa	UN-INHABITED			
167.	Balekoppa	121	109	–	–
168.	Chamenahalli	102	78	–	–
169.	Hubbanahalli	45	41	–	–
170.	Guddenakoppa	UN-INHABITED			
171.	Channadevanakoppa	UN-INHABITED			
172.	Haranahalli	137	107	15	13
173.	Valakeshavapura	–	–	–	–
174.	Konagavalli	162	156	–	–
175.	Yarekoppa	48	58	–	–
176.	Muddenakoppa	148	141	–	–
177.	Somagoppa	UN-INHABITED			
178.	Mysavalli	143	148	–	–
179.	Veerannana Benavalli	119	120	–	–
180.	Pugatekoppa	–	–	–	–
181.	Veeragarana Byranakoppa	2	4	–	–
182.	Anesara	20	15	–	–
183.	Channahalli	52	48	–	–
184.	Ittigehalli	11	9	–	–
185.	Chittihalu	UN-INHABITED			
186.	Manjarikoppa	–	–	–	–
187.	Maleshankara State Forest	50	41	–	–
188.	Maleshankara	1	2	–	–
189.	Kudi	23	27	–	–
190.	Adinakottige	–	–	–	–
191.	Doddamathli	10	10	–	–
192.	Sudur	5	3	–	–
193.	Chikmathli	12	11	–	–
194.	Adagadi	74	73	–	–
195.	Bilguni	24	28	4	1

STATEMENT – IV SCHEDULED CASTES AND SCHEDULED TRIBES POPULATION, 1981

L.C. No.	Name of the Village/Town urban ward	Scheduled Castes		Scheduled Tribes*	
		M	F	M	F
1	2	3	4	5	6
196.	Gavatetevaru	34	29	–	–
197.	Thammadihalli	69	71	–	–
198.	Tevarakoppa	2	2	–	–
199.	Sirigere	153	123	–	–
200.	Bilvadevarakoppa	18	13	–	–
201.	Kachikoppa	13	14	–	–
202.	Malalagoppa	UN-INHABITED			
203.	Saddikoppa	UN-INHABITED			
204.	Hosur	–	–	–	–
205.	Siddapura	2	2	–	–
206.	Yalavalli	UN-INHABITED			
207.	Kohalli	218	207	5	2
208.	Dagalimane	2	–	–	–
209.	Doddadanavandi	7	7	–	–
210.	Ayanur	412	373	203	164
211.	Nagarabhavi	–	–	–	–
212.	Sankadevanakoppa	–	–	–	–
213.	Arenakoppa	18	20	–	–
214.	Vitagondanakoppa	17	26	–	–
215.	Kesavinakatte	14	7	–	–
216.	Gollarakoppa	UN-INHABITED			
217.	Hittur	12	6	–	–
218.	Byranakoppa	50	57	–	–
219.	Ramanagara	61	47	–	–
220.	Rampura	–	–	–	–
221.	Kondajji	UN-INHABITED			
222.	Israpura	UN-INHABITED			
223.	Narayanapura	285	306	–	–
224.	Mallapura	18	26	–	–
225.	Suthukote	31	28	–	–
226.	Rattehalli	264	213	–	–
227.	Yadavala	63	83	–	–
228.	Devabalu	25	23	–	–
229.	Amblikatte	UN-INHABITED			
230.	Tyajavalli	96	75	61	54
231.	Muduvala	77	80	99	86
232.	Gajanur State Forest	UN-INHABITED			
	URBAN				
	17/VII KUMSI (M)	**242**	**217**	**121**	**116**
	Division No. I	107	86	115	114
	Division No. II	73	84	6	2
	Division No. III	62	47	–	–
	17/XI SHIMOGA (M)	**7,220**	**6,594**	**1,262**	**1,172**
	Division No. I	31	20	21	23
	Division No. II	2,045	1,876	99	83
	Division No. III	325	280	12	15
	Division No. IV	1869	1617	257	239
	Division No. V	985	991	112	115
	Division No. VI	66	74	103	88
	Division No. VII	52	55	71	60
	Division No. VIII	26	28	125	133
	Division No. IX	114	106	13	9
	Division No X	1707	1547	449	407

STATEMENT – IV SCHEDULED CASTES AND SCHEDULED TRIBES POPULATION, 1981

L.C. No.	Name of the Village/Town urban ward		Scheduled Castes M	Scheduled Castes F	Scheduled Tribes* M	Scheduled Tribes* F
1	2		3	4	5	6
	SORAB TALUK	**T**	**11,828**	**10,783**	**1,196**	**1,118**
		R	**11,578**	**10,528**	**1,174**	**1,094**
		U	**250**	**255**	**22**	**24**
	RURAL					
1.	Hireshakuna		6	3	–	–
2.	Marur		8	3	–	–
3.	Nadahalli		14	20	8	9
4.	Gundasettikoppa		–	–	–	–
5.	Yelasi		6	4	3	2
6.	Gangenakoppa		UN-INHABITED			
7.	Thandige		3	4	–	–
8.	Ankaravalli		30	23	–	–
9.	Gunjanur		70	68	–	–
10.	Hosur		11	13	43	26
11.	Gudavi		99	97	–	–
12.	Kallambi		–	–	–	–
13.	Kanthanahalli		35	39	–	–
14.	Chowdikoppa		–	–	–	–
15.	Jambehalli		54	53	–	–
16.	Thavarehalli		–	–	–	–
17.	Karadigere		–	–	–	–
18.	Halesorab		92	101	19	16
19.	Narasipura		UN-INHABITED			
20.	Saremarur		28	34	–	–
21.	Thyavagodu		–	–	–	–
22.	Kuduregani		–	–	–	–
23.	Chitrahattihalli		2	4	–	–
24.	Otur		–	–	–	–
25.	Chikkashakuna		63	47	–	–
26.	Uppalli		5	3	–	–
27.	Udri		497	428	–	–
28.	Chikkavali		14	16	8	10
29.	Hiriyavali		15	17	17	15
30.	Devathikoppa		–	–	–	–
31.	Uruganahalli		–	–	–	–
32.	Andige		22	24	2	–
33.	Channapura		2	1	–	–
34.	Kumsi		3	4	36	44
35.	Gerukoppa		11	8	–	–
36.	Boppagondanakoppa		–	–	–	–
37.	Bilavani		117	126	16	17
38.	Suthukote		187	174	–	–
39.	Chatradahalli		1	–	1	2
40.	Kolgunsi		37	38	6	3
41.	Bedavatti		136	136	4	7
42.	Arekoppa		4	6	–	–
43.	Jirlekoppa		3	3	–	–
44.	Manamane		2	2	3	2
45.	Kasavadikoppa		4	4	6	14
46.	Thavarekoppa		2	–	–	–
47.	Yalavalli		46	42	–	–
48.	Mayali		36	39	–	–
49.	Harur		6	4	–	–
50.	Santhagere		1	2	24	31
51.	Kunaji		UN-INHABITED			
52.	Kodakani		129	76	12	6
53.	Kamakoppa		–	–	–	–
54.	Ulavi		82	67	6	5
55.	Dugur		51	49	3	3
56.	Kaisodi		–	–	–	–
57.	Maisavi		–	–	–	–
58.	Bhadrapura		–	–	–	–
59.	Amachi		9	13	–	–
60.	Holekoppa		2	–	–	–
61.	Devagundikoppa		UN-INHABITED			
62.	Halasinakoppa		–	–	–	–
63.	Barige		–	–	–	–
64.	Horabailu		27	18	–	–
65.	Horabailukoppa		–	–	–	–
66.	Nandigudde		UN-INHABITED			
67.	Kyasanur		4	3	–	–
68.	Veeranapura		–	–	–	–
69.	Mudagodu		31	31	–	–
70.	Ramagondanakoppa		–	–	–	–
71.	Kodanakatte		–	–	–	–
72.	Magadi		10	10	–	–
73.	Nadavadadodderi		19	13	–	–
74.	Balagodu		UN-INHABITED			
75.	Hosabale		55	57	–	–
76.	Hirale		29	25	–	–
77.	Talkalkoppa		70	69	–	–
78.	Kerekoppa		–	–	–	–
79.	Dalavaihosakoppa		11	18	–	–
80.	Brahmanavadadodderi		–	–	–	–
81.	Sannamane		–	–	–	–
82.	Hodabatte		33	37	–	–
83.	Charantihosakoppa		5	3	–	–
84.	Malalagadde		15	17	–	–
85.	Banadakoppa		22	23	3	1
86.	Siravanthe		UN-INHABITED			
87.	Kanagodu		–	–	1	2
88.	Nisrani		13	10	24	16
89.	Halagatta		–	–	–	–
90	Melinakiragunsi		–	–	–	–
91.	Kelaginakiragunsi		–	–	–	–
92.	Kasaraguppe		46	30	–	–
93.	Santhakoppa		–	–	–	–
94.	Tumari		UN-INHABITED			
95.	Kappagalale		–	–	–	–

STATEMENT – IV SCHEDULED CASTES AND SCHEDULED TRIBES POPULATION, 1981

L.C. No.	Name of the Village/Town urban ward	Scheduled Castes		Scheduled Tribes*	
		M	F	M	F
1	2	3	4	5	6
96.	Chilanur	–	–	–	–
97.	Halagalale	4	1	–	–
98.	Byrekoppa	44	36	–	–
99.	Kuppe	–	–	–	–
100.	Heggodu	20	13	5	2
101.	Chimanur	2	1	–	–
102.	Kumbatti	25	18	–	–
103.	Kulavalli	2	3	24	25
104.	Ammagondanakoppa	–	–	–	–
105.	Pura	29	27	–	–
106.	Kondagalale	–	–	–	–
107.	Avalagodu	–	–	–	–
108.	Kolisalu	–	–	–	–
109.	Karjikoppa	–	–	–	–
110.	N. Sagadde	–	–	–	–
111.	Brahmanavadasagadde	–	–	–	–
112.	Brahmanavadaholekatte	–	–	–	–
113.	Talebylu	5	3	–	–
114.	Kattinakere	UN-INHABITED			
115.	Brahmanavadatalebylu	UN-INHABITED			
116.	Sigga	20	23	–	–
117.	Kotari	UN-INHABITED			
118.	Kundagasavi	16	11	–	–
119.	Chikkasavi	45	45	32	32
120.	Hirekasavi	22	20	90	86
121.	Kavadi	13	8	74	65
122.	Chittur	39	23	–	–
123.	Malalikoppa	14	12	7	7
124.	Indihalli	34	25	–	–
125.	Karekoppa	21	16	–	–
126.	Shadalakoppa	–	–	–	–
127.	Hesarikoppa	UN-INHABITED			
128.	Hesari	9	11	–	–
129.	Brahmanavadainduvalli	1	1	–	–
130.	Nadavadaholekatte	7	4	–	–
131.	Induvalli	7	3	–	–
132.	Hunavalli	35	32	–	–
133.	B. Hunavalli	UN-INHABITED			
134.	Kannur	–	–	1	–
135.	Kanahalli	18	18	–	–
136.	Chandraguthi	105	111	–	–
137.	Chandraguthi State Forest	UN-INHABITED			
138.	Kodambi	–	–	–	–
139.	Mavinaballikoppa	–	–	–	–
140.	Narchi	–	–	–	–
141.	Horabylu	41	34	–	–
142.	Nallur	–	–	–	–
143.	Kuntagalale	–	–	–	–
144.	Sindli	–	–	–	–
145.	Telagundli	2	–	–	–
146.	Harishi	–	–	3	6
147.	Chikkalagodu	1	–	–	–
148.	Hirekalagodu	10	9	–	–
149.	Kenchikoppa	–	–	–	–
150.	Edur	3	3	–	–
151.	Mangarsikoppa	–	–	–	–
152.	Kamarur	6	8	–	–
153.	Mangalore	1	–	–	–
154.	Kundagodu	–	–	–	–
155.	Baragavalli	14	12	–	–
156.	Mannathi	1	–	–	–
157.	Hosabale	9	3	–	–
158.	Bennur	75	72	–	–
159.	Sambapura	–	–	–	–
160.	Pura	15	14	–	–
161.	Kamalapura	8	10	–	–
162.	Nyarsi	98	91	–	–
163.	Hiremakoppa	UN-INHABITED			
164.	Chikmakoppa	12	12	–	–
165.	Toragondanakoppa	14	9	–	–
166.	Heche	60	50	–	–
167.	Kakkarsi	11	12	3	4
168.	Dyavagodu	UN-INHABITED			
169.	Goggehalli	–	–	–	–
170.	Mutuguppe	59	44	13	19
171.	Haralige	7	5	–	–
172.	Absi	21	13	1	–
173.	Kadasur	29	31	–	–
174.	Andavalli	28	25	–	–
175.	Holemarur	110	105	–	–
176.	Bastikoppa	–	–	–	–
177.	Katavai	2	–	–	–
178.	Jade	157	136	62	59
179.	Kalkoppa	–	–	7	6
180.	Kamarur	37	37	–	–
181.	Suranige	62	58	8	14
182.	Telagadde State Forest	UN-INHABITED			
183.	Shanthapura	UN-INHABITED			
184.	Alahalli	10	12	–	–
185.	Bankavalli	16	15	–	–
186.	Bilagalikoppa	UN-INHABITED			
187.	Bilagali	89	72	7	6
188.	Aretelagadde	13	13	–	–
189.	Devarahosakoppa	6	8	–	–
190.	Shankrikoppa	13	8	–	–
191.	Sabara	86	78	–	–
192.	Shakunavalli	257	223	–	–
193.	Thuilkoppa	4	13	93	86
194.	Yedamate	UN-INHABITED			
195.	Mallasamudra	UN-INHABITED			

STATEMENT – IV SCHEDULED CASTES AND SCHEDULED TRIBES POPULATION, 1981

L.C. No.	Name of the Village/Town urban ward	Scheduled Castes		Scheduled Tribes*	
		M	F	M	F
1	2	3	4	5	6
196.	Kodikoppa	206	175	–	–
197.	Telagadde	51	55	–	–
198.	Madapura T	UN-INHABITED			
199.	Kachavi	13	15	–	–
200.	Telagunda	90	88	–	–
201.	Mangapura	–	–	–	–
202.	Makoppa	–	–	–	–
203.	Shanuvalli	105	91	–	–
204.	Bankasana	84	82	–	–
205.	Salige	99	106	–	–
206.	Hanaji	70	75	4	2
207.	Hosakoppa	79	82	–	–
208.	Tumarikoppa	95	103	–	–
209.	Vardikoppa	–	–	–	–
210.	Chagatur	101	105	12	18
211.	Kaliggere	20	12	–	–
212.	Jademadapura	–	–	–	–
213.	Jigarikoppa	13	28	–	–
214.	Halekoppa	UN-INHABITED			
215.	Anavatti	299	266	22	22
216.	Kodikoppa	UN-INHABITED			
217.	Samanavalli	124	108	–	–
218.	Haralakoppa	UN-INHABITED			
219.	Kotekoppa	3	6	–	–
220.	Katuvalli	162	167	–	–
221.	Bennur	83	85	–	–
222.	Hosahalli	125	120	–	–
223.	Kubatur	143	134	–	–
224.	Vittalapura	34	36	–	–
225.	Lakkavalli	20	13	–	–
226.	Mugur	137	125	21	14
227.	Dwarahalli	69	58	–	–
228.	Bommarsikoppa	UN-INHABITED			
229.	Thoravanda	15	11	–	–
230.	Mudidoddikoppa	68	49	50	47
231.	Ujjanipura	UN-INHABITED			
232.	Agasanahalli	52	54	–	–
233.	Mallapura	73	61	4	3
234.	Neralige	78	83	–	–
235.	Kodihalli	23	45	–	–
236.	Devastanadahakkalu	227	244	–	–
237.	Hurali	118	90	–	–
238.	Huralikoppa	31	33	6	8
239.	Hirechowti	143	109	–	–
240.	Chikkachowti	39	40	–	–
241.	Kamanavalli	165	133	44	47
242.	Belavantanakoppa	124	92	–	–
243.	Harangi	17	25	–	–
244.	Benniggere	75	59	–	–
245.	Koppadahalu	UN-INHABITED			
246.	Yalavala	25	38	31	26
247.	Jogihalli	4	6	–	–
248.	Gummanahalu	UN-INHABITED			
249.	Ginivala	317	252	–	–
250.	Hanchi	126	100	3	2
251.	Kuniteppa	13	17	28	34
252.	Yennekoppa	429	419	22	21
253.	Tevarteppa	54	48	37	18
254.	Vrithikoppa	70	63	38	29
255.	Hiremagadi	286	238	3	1
256.	Gangavalli	22	14	–	–
257.	Tattur	686	617	15	13
258.	Nellikoppa	–	–	–	–
259.	Chikkaiagodu	145	123	12	10
260.	Hireidagodu	55	48	47	49
261.	Hunsavalli	13	7	–	–
262.	Tallur	228	187	38	24
263.	Kuppagadde	108	77	10	9
264.	Korakodu	6	10	–	–
265.	Malekoppa	6	3	–	–
266.	Thotlagondanakoppa	22	27	–	–
267.	Malagikurli	1	–	–	–
268.	Kummur	13	17	–	–
269.	Bilagi	11	7	–	–
270.	Bendekoppa	UN-INHABITED			
271.	Dodderikoppa	UN-INHABITED			
272.	Bilavagodu	12	14	–	–
273.	Thavanandi	38	40	–	–
274.	Sarekoppa	5	9	–	–
275.	Kerekoppa	2	1	–	–
276.	Tekkur	32	33	–	–
277.	Sampagodu	11	3	–	–
278.	Kulaga	–	–	–	–
279.	Uviguddekoppa	UN-INHABITED			
280.	Bommanahalli	–	–	1	–
281.	Nittakki	25	25	–	–
282.	Dyavanahalli	36	42	–	–
283.	Hunsekoppa	–	–	–	–
284.	Puttanahalli	34	34	–	–
285.	Jaddihalli	6	7	–	–
286.	Basur	41	37	–	–
287.	Haralikoppa	81	74	–	–
288.	Kerehalli	3	3	10	6
289.	Siddihalli State Forest	1	3	–	–
290.	Siddihalli	29	25	11	6
291.	Badanakatte	UN-INHABITED			
292.	Hasavi	19	21	–	–
293.	Katur	UN-INHABITED			
294.	Talaguppe	45	44	–	–
295.	Gendla	37	31	–	–

STATEMENT – IV SCHEDULED CASTES AND SCHEDULED TRIBES POPULATION, 1981

L.C. No.	Name of the Village/Town urban ward	Scheduled Castes		Scheduled Tribes*	
		M	F	M	F
1	2	3	4	5	6
296.	Bettadakurli State Forest	–	–	–	–
297.	Mattighatta	UN-INHABITED			
298.	Tudneer	103	86	2	2
299.	Bettadakurli	127	112	–	–
300.	Negavadi	75	73	27	31
301.	Balekoppa	UN-INHABITED			
302.	Chikkabbur	90	74	–	–
303.	Kanakoppa	27	29	–	–
304.	Guduginakoppa	106	88	1	4
305.	Guddekoppa	192	152	–	–
306.	Kanthanahalli	UN-INHABITED			
307.	Haya	29	28	–	–
308.	Tirumalapura	UN-INHABITED			
17/XIII SORAB (M)		**250**	**255**	**22**	**24**
	Division No. I	37	30	1	2
	Division No. II	29	30	–	–
	Division No. III	29	51	13	13
	Division No. IV	25	17	4	6
	Division No. V	130	127	4	3

STATEMENT – IV SCHEDULED CASTES AND SCHEDULED TRIBES POPULATION, 1981

L.C. No.	Name of the Village/Town urban ward		Scheduled Castes M	Scheduled Castes F	Scheduled Tribes* M	Scheduled Tribes* F
1	2		3	4	5	6
	TIRTHAHALI TALUK	**T**	**4,453**	**4,149**	**733**	**709**
		R	**3,920**	**3,643**	**707**	**692**
		U	**533**	**506**	**26**	**17**
1.	Tirthahalli (Rural)		14	14	–	–
2.	Buklapura		71	71	9	5
3.	Melinakuruvalli		217	198	9	10
4.	Hunasuvalli		17	20	–	–
5.	Alageri		13	12	–	–
6.	Bogarakoppa		–	–	–	–
7.	Horabylu		15	23	–	–
8.	Guddekoppa		–	–	–	–
9.	Kodlu		–	–	–	–
10.	Hosahalli		10	9	3	4
11.	Alemanapalubasagere		UN-INHABITED			
12.	Lakkunda		–	–	–	–
13.	Kolagibylu		–	–	15	5
14.	Settigalakoppa		–	–	–	–
15.	Kokkodu		9	10	–	–
16.	Khestur		–	–	–	–
17.	Mulabagilu		44	47	3	4
18.	Bintala		–	–	–	–
19.	Suralibalebylu		17	12	–	–
20.	Yoginarasipura		4	1	1	–
21.	Naratoor		5	1	–	–
22.	Muktihariharapura		–	–	–	–
23.	Geruvalli		–	–	–	–
24.	Horani		–	–	–	–
25.	Belur		–	–	–	–
26.	Hosakoppa		–	–	–	–
27.	Bobli Hinchuvally		8	3	–	–
28.	Salur		21	20	–	–
29.	Bobli		3	3	–	–
30.	Kimmane		5	3	3	2
31.	Kavaledurga		33	25	14	17
32.	Thenginakoppa		2	12	–	–
33.	Tenkabylu		35	30	9	8
34.	Neralumane		8	7	41	38
35.	Beesu		5	2	11	12
36.	Hosakodige		14	11	12	10
37.	Nekragodu		–	–	–	–
38.	Mitlagodu		17	13	–	–
39.	Khabgal		–	–	–	–
40.	Kadegadde		–	–	–	–
41.	Kalammanagudi		–	–	–	–
42.	Araga		162	134	1	–
43.	Hiregadde		15	15	–	–
44.	Saralà		9	4	–	–
45.	Nijagoor		7	11	–	–
46.	Hiresara		19	16	–	–
47.	Sirupathi		27	21	–	–
48.	Aralapura		15	15	29	22
49.	Bilvehariharapura		–	–	–	–
50.	Kanaboor		2	3	–	–
51.	Biluve		72	65	–	–
52.	Odlamane		–	–	–	–
53.	Nallisara		–	–	–	–
54.	Bharatipura		2	4	–	–
55.	Yadagudde		–	–	–	–
56.	Yadehally		23	21	–	–
57.	Tallur		42	29	12	10
58.	Hosur		18	20	10	10
59.	Dasanakodige		–	–	–	–
60.	Shuntihakklu		–	–	9	8
61.	Huruli		13	10	–	–
62.	Shivally		3	2	33	31
63.	Maradi		–	–	5	6
64.	Bilumane		–	–	–	–
65.	Hanasa		3	2	–	–
66.	Kolige		4	2	6	9
67.	Megaravalli		31	27	17	13
68.	Chakkodubylu		10	9	–	–
69.	Baggodige		–	–	–	–
70.	Sirur		48	46	–	–
71.	Honnethalu		–	2	1	–
72.	Nantur		6	6	–	–
73.	Changaru		–	–	–	–
74.	Arehalli		21	26	–	–
75.	Holalur Bettigere		6	4	–	–
76.	Yadamane		–	–	–	–
77.	Kasaravalli		14	7	17	11
78.	Muthavalli		–	–	–	–
79.	Thirthamathur		49	42	–	–
80.	Chikkalur		42	37	4	4
81.	Keslur		127	129	–	–
82.	Kunda		2	2	–	–
83.	Malalur		14	11	–	–
84.	Bidaragodu		27	24	3	3
85.	Balehalli		15	13	16	11
86.	Konandur		175	172	4	2
87.	Udukere		–	–	–	–
88.	Hallusale		27	27	17	20
89.	Agasadi		–	–	–	–
90.	Hodla Kutra		–	–	–	–
91.	Malali		–	–	–	–
92.	Thyarandur		11	7	–	–
93.	Halesara		1	1	–	–
94.	Jambethallur		13	16	11	1
95.	Guddekoppa		22	23	3	4

STATEMENT – IV SCHEDULED CASTES AND SCHEDULED TRIBES POPULATION, 1981

L.C. No.	Name of the Village/Town urban ward	Scheduled Castes		Scheduled Tribes*	
		M	F	M	F
1	2	3	4	5	6
96.	Jagatagar	–	–	–	–
97.	Maragalale	–	–	2	3
98.	Hullukodu	7	9	–	–
99.	Kattekoppa	–	–	–	–
100.	Hosakere	16	17	–	–
101.	Agalabagilu	6	8	–	–
102.	Karadiga	16	11	11	14
103.	Nonabur	14	15	7	6
104.	Kandaka	25	32	–	–
105.	Nandigodu	–	–	–	–
106.	Bandya	4	4	–	–
107.	Siragaru	41	42	–	–
108.	Mavadi	–	–	–	–
109.	Yamaravalli	–	–	20	18
110.	Shankarapura	–	–	2	2
111.	Balagodu	–	–	4	3
112.	Aralasurali	–	–	14	13
113.	Mallesara	12	12	–	–
114.	Suruli	–	–	–	–
115.	Kolige	–	–	–	–
116.	Hadigallu	71	72	–	–
117.	Hosakoppa	–	–	–	–
118.	Shankarahalli	3	4	–	–
119.	Mandaka	–	–	–	–
120.	Humchadakatte	13	11	–	–
121.	Kesare	23	23	7	6
122.	Muniyur	105	100	3	2
123.	Karekoppa	12	17	–	–
124.	Sannikoppa	4	4	–	–
125.	Horabylu	14	5	–	–
126.	Halavanahalli	21	16	2	4
127.	Melinakadagodu	5	2	–	–
128.	Chikkallahalli	2	2	–	–
129.	Hirekallahalli	–	–	–	–
130.	Umblebylu	–	–	–	–
131.	Huthalli	5	6	–	–
132.	Alur	–	–	1	–
133.	Vatagaru	–	–	–	–
134.	Thorebailu	–	–	–	–
135.	Beede	3	2	–	–
136.	Demlapura	38	34	–	–
137.	Aklapura	–	–	1	–
138.	Thriyambakapura	–	–	5	11
139.	Virupapura	14	12	12	9
140.	Kittandur	10	14	6	8
141.	Hullathi	29	25	–	–
142.	Lingapura	25	19	–	–
143.	Hemmakki	4	1	–	–
144.	Jambuvalli	10	8	–	–
145.	Beguvalli	8	27	–	–
146.	Tyanandur	4	11	–	–
147.	Sedagar	12	15	–	–
148.	Ubbur	–	–	4	3
149.	Kuchalu	–	–	20	23
150.	Bylubadagi	–	–	5	6
151.	Kaveri	7	6	4	1
152.	Yadehallipalgulva	–	–	–	–
153.	Yadehalli	49	44	–	–
154.	Thundur	117	109	6	7
155.	Kudige	36	34	–	–
156.	Nayadavalli	–	–	–	–
157.	Seeke	42	50	12	26
158.	Yadavatti	–	–	2	2
159.	Jeerahalli	–	–	2	1
160.	Attigadde	–	–	1	3
161.	Kalavatti	–	–	–	–
162.	Kuduvalli	–	–	–	–
163.	Marahalli	–	–	16	22
164.	Danasale	1	–	–	–
165.	Hosabeedu	–	–	–	–
166.	Malur	16	15	30	34
167.	Nandagadde	–	3	–	–
168.	Bejjavalli	–	–	2	–
169.	Hirethota	–	1	–	–
170.	Kasagaru	44	34	–	–
171.	Bikshikenchigudde	49	40	–	–
172.	Kudumallige	16	19	–	–
173.	Kukke	57	52	–	–
174.	Bhandya	2	2	–	–
175.	Bettabasaravani	9	12	–	–
176.	Nerlakoppa	–	–	–	–
177.	Thotadakoppa	UN-INHABITED			
178.	Salekoppa	6	4	–	–
179.	Mallapura	1	2	–	–
180.	Adinasara	–	–	2	1
181.	Yogimalali	8	8	–	–
182.	Jogikoppa	3	3	–	–
183.	Kombinakai	7	10	–	–
184.	Alase	–	–	–	–
185.	Venkanahalli	9	11	–	–
186.	Aranalli	20	15	–	–
187.	Karakuchi	4	4	–	–
188.	Hanagere	–	–	–	–
189.	Basavanagadde	4	2	11	6
190.	Kannangi	17	24	30	41
191.	Siranalli	7	8	–	–
192.	Garaga	13	10	–	–
193.	Kikkeri	19	23	–	–
194.	Hegalatti	17	12	–	–
195.	Keegadi	56	49	1	–

STATEMENT – IV SCHEDULED CASTES AND SCHEDULED TRIBES POPULATION, 1981

L.C. No.	Name of the Village/Town urban ward	Scheduled Castes		Scheduled Tribes*	
		M	F	M	F
1	2	3	4	5	6
196.	Singanabidare	32	29	–	–
197.	Thalale	–	–	–	–
198.	Bommenahalli	9	7	–	–
199.	Melinapadravalli	–	–	–	–
200.	Kelanarasi	–	–	–	–
201.	Kulunde	18	22	3	4
202.	Halaga	–	–	–	–
203.	Sinduvadi	3	2	–	–
204.	Halasavala	–	–	2	2
205.	Kangalakoppa	96	81	23	21
206.	Devangi	62	68	–	–
207.	Vatagaru	10	10	2	3
208.	Guruvalli	–	–	5	8
209.	Bandigadi	56	43	1	1
210.	Basavani	20	16	–	–
211.	Haluvani	16	16	–	–
212.	Hosa Agrahara	39	45	–	–
213.	Andagere	–	–	–	–
214.	Harogulige	45	52	–	–
215.	Haralimata	1	–	–	–
216.	Balagatte	–	–	12	14
217.	Melige	63	59	–	–
218.	Kelakere	9	6	10	13
219.	Nambla	–	–	18	19
220.	Dabbanagadde	63	52	–	–
221.	Halmahishi	–	–	–	–
222.	Mahishi	42	40	–	–
223.	Heddur	16	13	–	–
224.	Mundavalli	47	40	–	–
225.	Hasandur	–	–	–	–
226.	Mrugavadhe	–	–	1	–
227.	Munnuralli	–	–	2	3
228.	Kyadiggere	11	6	–	–
229.	Holekoppa	22	17	–	–
230.	Katagaru	25	18	–	–
231.	Salgadi	28	25	–	–
232.	Kulur	3	1	–	–
233.	Angla Kodige	41	37	–	–
234.	Manikoppa	–	–	–	–
235.	Kolige	2	4	1	–
236.	Sedagaru	32	23	3	1
237.	Thumbarumane	8	4	–	–
238.	Patlamane	15	10	–	–
239.	Herambapura	59	48	–	–
240.	Bellangi	14	8	–	–
241.	Kabase	63	54	–	–
242.	Keeranakere	–	–	4	6
243.	Bekkanur	22	18	47	42
244.	Hadaginamakki	8	8	–	–
245.	Honnekere	20	20	–	–
246.	Almane	–	–	–	–
247.	Ingaladi	4	3	–	–
17/XIV TIRTHAHALLI (M)		**533**	**506**	**26**	**17**
	Division No. I	186	189	1	–
	Division No. II	29	29	3	3
	Division No. III	102	94	–	–
	Division No. IV	118	105	9	7
	Division No. V	98	89	13	7

STATEMENT V : TOTAL SCHEDULED CASTES AND SCHEDULED TRIBES POPULATION 1981 URBAN BLOCK WISE

L.C. No.	Name of Town/Ward Urban Block	Total Population	Scheduled Castes	Scheduled Tribes*
1	2	3	4	5
17/I	**Bhadravati (M)**	**53,551**	**6,153**	**446**
	Division No. I	9,484	656	53
	E.B. No. 1	305	7	–
	E.B. No. 2	522	–	–
	E.B. No. 3	536	–	–
	E.B. No. 4	450	5	–
	E.B. No. 5	491	–	12
	E.B. No. 6	416	–	–
	E.B. No. 7	644	7	5
	E.B. No. 8	406	–	–
	E.B. No. 9	278	12	–
	E.B. No. 10	358	19	22
	E.B. No. 11	554	–	6
	E.B. No. 12	505	17	–
	E.B. No. 13	486	39	8
	E.B. No. 14	514	475	–
	E.B. No. 15	743	27	–
	E.B. No. 16	513	10	–
	E.B. No. 17	748	–	–
	E.B. No. 18	592	38	–
	E.B. No. 19	423	–	–
	Division No. II	10,071	643	93
	E.B. No. 20	786	–	–
	E.B. No. 21	685	1	6
	E.B. No. 22	684	1	–
	E.B. No. 23	444	6	–
	E.B. No. 24	331	53	4
	E.B. No. 25	322	32	–
	E.B. No. 26	600	439	3
	E.B. No. 27	688	21	1
	E.B. No. 28	418	14	–
	E.B. No. 29	318	4	–
	E.B. No. 30	503	6	–
	E.B. No. 31	360	–	10
	E.B. No. 32	338	–	–
	E.B. No. 33	600	14	7
	E.B. No. 34	495	–	–
	E.B. No. 35	320	13	–
	E.B. No. 36	355	4	5
	E.B. No. 37	708	18	31
	E.B. No. 38	409	–	9
	E.B. No. 39	707	17	17
	Division No. III	10,955	1,946	63
	E.B. No. 40	557	13	–
	E.B. No. 41	547	–	–
	E.B. No. 42	309	–	–
	E.B. No. 43	587	–	–
	E.B. No. 44	533	12	–
	E.B. No. 45	476	–	–
	E.B. No. 46	551	65	–
	E.B. No. 47	614	166	–
	E.B. No. 48	657	244	–
	E.B. No. 49	501	310	1
	E.B. No. 50	307	206	–
	Bhadravati (M) (Contd.,) E.B. No. 51	661	286	–
	E.B. No. 52	535	224	–
	E.B. No. 53	571	8	4
	E.B. No. 54	427	9	10
	E.B. No. 55	380	6	–
	E.B. No. 56	797	11	7
	E.B. No. 57	587	32	20
	E.B. No. 58	391	35	21
	E.B. No. 59	488	7	–
	E.B. No. 60	479	312	–
	Division No. IV	15,163	2,042	152
	E.B. No. 61	442	24	–
	E.B. No. 62	561	–	–
	E.B. No. 63	451	49	47
	E.B. No. 64	487	26	–
	E.B. No. 65	536	13	–
	E.B. No. 66	503	10	–
	E.B. No. 67	382	60	–
	E.B. No. 68	489	12	–
	E.B. No. 69	496	31	–
	E.B. No. 70	609	136	–
	E.B. No. 71	431	75	11
	E.B. No. 72	446	29	5
	E.B. No. 73	623	33	17
	E.B. No. 74	447	37	8
	E.B. No. 75	385	40	–
	E.B. No. 76	556	71	–
	E.B. No. 77	437	80	17
	E.B. No. 78	486	33	–
	E.B. No. 79	540	10	13
	E.B. No. 80	677	188	–
	E.B. No. 81	673	47	8
	E.B. No. 82	406	219	–
	E.B. No. 83	537	298	10
	E.B. No. 84	436	358	–
	E.B. No. 85	681	44	–
	E.B. No. 86	426	4	7
	E.B. No. 87	729	47	6
	E.B. No. 88	553	19	3
	E.B. No. 89	738	49	–
	Division No. V	3,128	258	31
	E.B. No. 90	328	–	–
	E.B. No. 91	399	15	–
	E.B. No. 92	464	119	6
	E.B. No. 93	469	36	3
	E.B. No. 94	841	4	12
	E.B. No. 95	627	84	10
	Division No. VI	4,750	608	54
	E.B. No. 96	467	166	–
	E.B. No. 97	466	37	7
	E.B. No. 98	701	6	–
	E.B. No. 99	681	54	1
	E.B. No. 100	418	54	–

STATEMENT V : TOTAL SCHEDULED CASTES AND SCHEDULED TRIBES POPULATION 1981 URBAN BLOCK WISE

L.C. No.	Name of Town/Ward Urban Block	Total Population	Scheduled Castes	Scheduled Tribes*
1	2	3	4	5
	Bhadravati (M) (Concld.)			
	E.B. No. 101	450	62	27
	E.B. No. 102	581	92	13
	E.B. No. 103	297	22	–
	E.B. No. 104	689	115	6
17/II	**Bhadravati New Town (NAC)**	**77,055**	**10,383**	**771**
	Division No. I	8,005	575	78
	E.B. No. 1	397	6	–
	E.B. No. 2	524	49	12
	E.B. No. 3	623	22	–
	E.B. No. 4	541	43	9
	E.B. No. 5	370	–	–
	E.B. No. 6	663	112	–
	E.B. No. 7	199	25	–
	E.B. No. 8	587	75	11
	E.B. No. 9	406	90	4
	E.B. No. 10	533	14	10
	E.B. No. 11	395	2	–
	E.B. No. 12	663	40	9
	E.B. No. 13	640	46	23
	E.B. No. 14	477	25	–
	E.B. No. 15	376	14	–
	E.B. No. 16	611	12	–
	Division No. II	4,728	474	46
	E.B. No. 17	590	32	8
	E.B. No. 18	453	21	–
	E.B. No. 19	458	20	–
	E.B. No. 20	783	60	–
	E.B. No. 21	702	157	–
	E.B. No. 22	597	69	32
	E.B. No. 23	578	48	–
	E.B. No. 24	567	67	6
	Division No. III	5,934	492	45
	E.B. No. 25	589	46	–
	E.B. No. 26	631	33	–
	E.B. No. 27	431	15	–
	E.B. No. 28	514	–	–
	E.B. No. 29	451	39	8
	E.B. No. 30	449	22	5
	E.B. No. 31	436	44	–
	E.B. No. 32	410	59	5
	E.B. No. 33	404	30	–
	E.B. No. 34	429	75	16
	E.B. No. 35	545	57	11
	E.B. No. 36	645	72	–
	Division No. IV	8,436	1,118	48
	E.B. No. 37	424	44	13
	E.B. No. 38	465	35	–
	E.B. No. 39	505	18	–
	E.B. No. 40	487	30	–
	E.B. No. 41	532	50	–
	E.B. No. 42	304	84	–
	E.B. No. 43	479	54	–
	E.B. No. 44	540	25	3
	E.B. No. 45	319	35	15
	E.B. No. 46	502	84	–
	E.B. No. 47	438	167	–
	E.B. No. 48	254	92	6
	E.B. No. 49	461	88	–
	E.B. No. 50	450	140	3
	E.B. No. 51	451	31	8
	E.B. No. 52	338	83	–
	E.B. No. 53	540	12	–
	E.B. No. 54	493	21	–
	E.B. No. 55	454	25	–
	Division No. V	5,243	435	44
	E.B. No. 56	719	32	5
	E.B. No. 57	640	35	–
	E.B. No. 58	519	32	–
	E.B. No. 59	500	8	8
	E.B. No. 60	397	31	3
	E.B. No. 61	656	62	7
	E.B. No. 62	449	39	–
	E.B. No. 63	596	163	14
	E.B. No. 64	499	33	7
	E.B. No. 65	268	–	–
	Division No. VI	8,178	882	139
	E.B. No. 66	340	–	14
	E.B. No. 67	495	4	–
	E.B. No. 68	378	12	–
	E.B. No. 69	335	–	12
	E.B. No. 70	752	6	–
	E.B. No. 71	417	19	36
	E.B. No. 72	557	45	1
	E.B. No. 73	551	98	11
	E.B. No. 74	550	49	14
	E.B. No. 75	315	11	–
	E.B. No. 76	561	152	–
	E.B. No. 77	410	86	17
	E.B. No. 78	516	94	–
	E.B. No. 79	464	91	7
	E.B. No. 80	531	67	10
	E.B. No. 81	478	111	17
	E.B. No. 82	528	37	–
	Division No. VII	11,205	2,727	130
	E.B. No. 83	321	89	7
	E.B. No. 84	244	22	–
	E.B. No. 85	146	46	–
	E.B. No. 86	415	77	8
	E.B. No. 87	529	263	–
	E.B. No. 88	567	317	–
	E.B. No. 89	459	130	7

STATEMENT V : TOTAL SCHEDULED CASTES AND SCHEDULED TRIBES POPULATION 1981 URBAN BLOCK WISE

L.C. No.	Name of Town/Ward Urban Block	Total Population	Scheduled Castes	Scheduled Tribes*
1	2	3	4	5
	Bhadravati New Town (NAC) (Contd.)			
	E.B. No. 90	352	117	31
	E.B. No. 91	497	119	–
	E.B. No. 92	400	78	34
	E.B. No. 93	575	130	–
	E.B. No. 94	604	104	21
	E.B. No. 95	359	29	–
	E.B. No. 96	456	35	5
	E.B. No. 97	412	41	–
	E.B. No. 98	289	47	–
	E.B. No. 99	583	118	–
	E.B. No. 100	509	175	–
	E.B. No. 101	502	79	–
	E.B. No. 102	537	98	7
	E.B. No. 103	642	67	–
	E.B. No. 104	503	302	–
	E.B. No. 105	499	193	–
	E.B. No. 106	264	18	6
	E.B. No. 107	541	33	4
	Division No. VIII	5,999	670	34
	E.B. No. 108	330	13	–
	E.B. No. 109	597	51	–
	E.B. No. 110	486	42	–
	E.B. No. 111	359	–	–
	E.B. No. 112	408	86	–
	E.B. No. 113	559	59	–
	E.B. No. 114	538	65	6
	E.B. No. 115	740	117	5
	E.B. No. 116	723	42	23
	E.B. No. 117	651	74	–
	E.B. No. 118	608	121	–
	Division No. IX	3,364	1016	54
	E.B. No. 119	524	80	7
	E.B. No. 120	459	88	–
	E.B. No. 121	441	95	6
	E.B. No. 122	484	173	10
	E.B. No. 123	526	296	–
	E.B. No. 124	478	113	27
	E.B. No. 125	452	171	4
	Division No. X	15,963	1,994	153
	E.B. No. 126	232	–	–
	E.B. No. 127	708	11	5
	E.B. No. 128	658	48	–
	E.B. No. 129	727	102	27
	E.B. No. 130	750	24	–
	E.B. No. 131	589	36	12
	E.B. No. 132	681	58	–
	E.B. No. 133	664	59	5
	E.B. No. 134	582	43	12
	E.B. No. 135	658	29	13
	E.B. No. 136	539	27	–
	E.B. No. 137	498	31	–
	E.B. No. 138	514	149	–
	E.B. No. 139	524	94	29
	Bhadravati New Town (NAC) (Concld.)			
	E.B. No. 140	351	124	–
	E.B. No. 141	603	53	5
	E.B. No. 142	658	107	–
	E B. No. 143	362	55	–
	E.B. No. 144	461	108	–
	E.B. No. 145	574	34	15
	E.B. No. 146	434	162	–
	E.B. No. 147	500	51	4
	E.B. No. 148	522	49	–
	E.B. No. 149	406	59	–
	E.B. No. 150	505	71	1
	E.B. No. 151	372	90	3
	E.B. No. 152	427	78	–
	E.B. No. 153	500	119	–
	E.B. No. 154	964	123	22
17/III	**Channagiri (M)**	**11,869**	**1,042**	**530**
	Division No. I	1,813	98	196
	E.B. No. 1	391	–	30
	E.B. No. 2	617	72	39
	E.B. No. 3	440	11	103
	E.B. No. 4	365	15	24
	Division No. II	2,794	593	254
	E.B. No. 5	671	51	23
	E.B. No. 6	565	17	56
	E.B. No. 7	425	17	125
	E.B. No. 8	591	457	–
	E.B. No. 9	542	51	50
	Division No. III	1,841	86	22
	E.B. No. 10	418	1	–
	E.B. No. 11	409	27	–
	E.B. No. 12	490	5	14
	E.B. No. 13	524	53	8
	Division No. IV	3,188	164	45
	E.B. No. 14	631	55	41
	E.B. No. 15	555	5	–
	E.B. No. 16	625	–	–
	E.B. No. 17	553	–	–
	E.B. No. 18	824	104	4
	Division No. V	2,233	101	13
	E.B. No. 19	610	27	13
	E.B. No. 20	580	73	–
	E.B. No. 21	527	1	–
	E.B. No. 22	516	–	–

STATEMENT V : TOTAL SCHEDULED CASTES AND SCHEDULED TRIBES POPULATION 1981 URBAN BLOCK WISE

L.C. No.	Name of Town/Ward Urban Block	Total Population	Scheduled Castes	Scheduled Tribes*
1	2	3	4	5
	17/IV Honnali (M)	**10,942**	**284**	**57**
	Division No. I	1,883	51	–
	E.B. No. 3	516	48	–
	E.B. No. 16	770	2	–
	E.B. No. 17	597	1	–
	Division No. II	1,771	19	1
	E.B. No. 8	265	–	–
	E.B. No. 15	446	8	–
	E.B. No. 20	458	–	–
	E.B. No. 21	602	11	1
	Division No. III	2,880	68	28
	E.B. No. 9	668	1	13
	E.B. No. 10	271	–	–
	E.B. No. 13	602	7	–
	E.B. No. 14	573	54	15
	E.B. No. 18	163	–	–
	E.B. No. 19	603	6	–
	Division No. IV	2,048	26	–
	E.B. No. 7	601	7	–
	E.B. No. 11	830	9	–
	E.B. No. 12	617	10	–
	Division No. V	2,360	120	28
	E.B. No. 1	544	5	17
	E.B. No. 2	325	–	5
	E.B. No. 4	202	34	–
	E.B. No. 5	621	18	6
	E.B. No. 6	668	63	–
	17/V Hosanagara (M)	**4,561**	**1,162**	**37**
	Division No. I	787	205	–
	E.B. No. 1	787	205	–
	Division No. II	1,004	108	3
	E.B. No. 2	576	95	–
	E.B. No. 3	428	13	3
	Division No. III	1,069	171	16
	E.B. No. 4	425	75	2
	E.B. No. 5	644	96	14
	Division No. IV	848	218	16
	E.B. No. 6	470	27	16
	E.B. No. 7	378	191	–
	Division No. V	853	460	2
	E.B. No. 8	414	203	1
	E.B. No. 9	439	257	1

L.C. No.	Name of Town/Ward Urban Block	Total Population	Scheduled Castes	Scheduled Tribes*
1	2	3	4	5
	17/VI Jog Falls (N.A.C.)	**16,276**	**2,610**	**224**
E.B. NO.				
1.	Kargal	8	–	–
2.	Kammanagar	31	–	–
3.	Golgod	142	–	–
4.	Moonakki	68	–	–
5.	Bilagallur	UN-INHABITED		
6.	Bennemane	28	–	–
7.	Chakkar	57	7	–
8.	Irige	29	–	–
9.	Mallakki	27	–	–
10.	Saniguppa	29	–	3
11.	Devaramakki	23	–	–
12.	Uvale	UN-INHABITED		
13.	Kargal I	975	122	29
14.	Colony	552	38	52
15.	Kargal II	552	122	–
16.	Kargal III	615	141	–
17.	Kargal IV	552	87	–
18.	Kargal Colony V	431	209	11
19.	Kargal Colony VI	475	73	4
20.	Kargal Colony VII	628	86	5
21.	Haravale	139	–	–
22.	Guddemane	46	8	–
23.	Bilanathi	–	–	–
24.	Hullinakota	59	–	–
25.	Hongalgudda	–	–	–
26.	Honagattu	–	–	–
27.	Padakeri	66	–	–
28.	Linganamakki	80	–	–
29.	Kulakaru	22	–	5
30.	Nadalli	142	7	–
31.	Malaki	87	54	–
32.	Linganamakki I	522	26	12
33.	Linganamakki II	852	209	–
34.	Linganamakki Colony	700	132	–
35.	Karumane	UN-INHABITED		
36.	Yedemane	38	–	–
37.	Attigaro	22	–	3
38.	Talagini	62	2	3
39.	Tagginamane	4	–	–
40.	Torane	54	–	5
41.	Uppadike	18	5	–
42.	Kudananju	74	–	50
43.	Bidarur	787	93	6
44.	Brahmana Ilakalale	–	–	–
45.	Talakale	21	3	–

STATEMENT V : TOTAL SCHEDULED CASTES AND SCHEDULED TRIBES POPULATION 1981 URBAN BLOCK WISE

L.C. No.	Name of Town/Ward Urban Block	Total Population	Scheduled Castes	Scheduled Tribes*
1	2	3	4	5
	Jog Falls (N.A..C.) (concld.,)			
E.B. No.				
46.	Vaddanabailu	86	–	–
47.	Hanni	156	–	–
48.	Arakki	23	–	–
49.	Hagakki	42	7	–
50.	Mudalli	56	–	–
51.	Official Colony of Jog I	604	267	–
52.	Jog II	595	129	1
53.	Jog III	419	36	2
54.	P.M. Health Camp	506	69	3
55.	Govt. Quarters	556	208	3
56.	Economic Quarters	646	98	–
57.	Jog Colony I	626	77	–
58.	Reddy Block II	520	29	9
59.	A.B. Site	140	14	3
60.	M.P.C. Colony	1,021	69	-
61.	M.P.C. Colony	727	53	–
62.	Official Colony II Mount	536	130	15
	17/VII Kumsi (M)	**4,963**	**459**	**237**
	Division No. I	2,326	193	229
	E.B. No. 1	633	27	209
	E.B. No. 2	530	16	–
	E.B. No. 3	670	93	14
	E.B. No. 4	493	57	6
	Division No. II	1,385	157	8
	E.B. No. 5	571	56	8
	E.B. No. 6	488	–	–
	E.B. No. 7	326	101	–
	Division No. III	1,252	109	–
	E.B. No. 8	750	–	–
	E.B. No. 9	502	109	–
	17/VIII Nyamati (M)	**7,669**	**543**	**892**
	Division No. I	3,133	146	270
	E.B. No. 1	513	5	64
	E.B. No. 2	532	21	114
	E.B. No. 3	425	16	18
	E.B. No. 4	632	2	47
	E.B. No. 5	637	6	–
	E.B. No. 6	394	96	27
	Division No. II	2,086	1	599
	E.B. No. 7	688	1	170
	E.B. No. 8	440	–	268
	E.B. No. 9	493	–	161
	E.B. No. 10	465	–	–

L.C. No.	Name of Town/Ward Urban Block	Total Population	Scheduled Castes	Scheduled Tribes*
1	2	3	4	5
	Nyamati (M) (Concld.)			
	Division No. III	2,450	396	23
	E.B. No. 11	765	73	3
	E.B. No. 12	368	317	–
	E.B. No. 13	447	3	–
	E.B. No. 14	355	–	6
	E.B. No. 15	515	3	14
	17/IX Sagar (M)	**35,648**	**2,285**	**334**
	Division No. I	5,616	254	39
	E.B. No. 1	778	82	21
	E.B. No. 2	625	–	4
	E.B. No. 3	673	44	5
	E.B. No. 4	570	41	–
	E.B. No. 5	520	9	–
	E.B. No. 6	348	5	–
	E.B. No. 7	725	53	1
	E.B. No. 8	503	1	–
	E.B. No. 9	397	–	–
	E.B. No. 10	477	19	8
	Division No. II	7,796	824	47
	E.B. No. 55	408	47	2
	E.B. No. 56	372	23	5
	E.B. No. 57	484	28	10
	E.B. No. 58	462	8	15
	E.B. No. 59	804	120	–
	E.B. No. 60	692	325	–
	E.B. No. 61	359	8	–
	E.B. No. 62	550	45	–
	E.B. No. 63	382	27	–
	E.B. No. 64	451	5	3
	E.B. No. 65	523	9	7
	E.B. No. 66	620	51	5
	E.B. No. 67	686	11	–
	E.B. No. 68	636	117	–
	E.B. No. 69	367	–	–
	Division No. III	7,984	339	116
	E.B. No. 25	504	11	–
	E.B. No. 26	322	–	–
	E.B. No. 27	728	7	4
	E.B. No. 42	592	47	37
	E.B. No. 43	765	5	1
	E.B. No. 44	273	17	16
	E.B. No. 45	655	6	–
	E.B. No. 46	554	47	–
	E.B. No. 47	439	36	21
	E.B. No. 48	300	19	18
	E.B. No. 49	540	69	–
	E.B. No. 50	384	22	–
	E.B. No. 51	370	11	–
	E.B. No. 52	335	8	–

STATEMENT V : TOTAL SCHEDULED CASTES AND SCHEDULED TRIBES POPULATION 1981 URBAN BLOCK WISE

L.C. No.	Name of Town/Ward Urban Block	Total Population	Scheduled Castes	Scheduled Tribes*
1	2	3	4	5
	Sagar (M) (Concld.,)			
	E.B. No. 53	523	26	19
	E.B. No. 54	700	8	–
	Division No. IV	7,372	573	60
	E.B. No. 11	438	80	1
	E.B. No. 12	654	50	–
	E.B. No. 13	348	25	6
	E.B. No. 14	657	–	5
	E.B. No. 15	595	279	–
	E.B. No. 16	395	20	–
	E.B. No. 17	528	–	–
	E.B. No. 18	619	58	–
	E.B. No. 19	329	–	–
	E.B. No. 20	640	6	–
	E.B. No. 21	807	48	10
	E.B. No. 22	570	–	–
	E.B. No. 23	339	–	4
	E.B. No. 24	453	7	34
	Division No. V	6,880	295	72
	E.B. No. 28	509	23	3
	E.B. No. 29	383	14	27
	E.B. No. 30	583	2	–
	E.B. No. 31	380	–	–
	E.B. No. 32	522	11	–
	E.B. No. 33	436	–	–
	E.B. No. 34	527	5	9
	E.B. No. 35	581	–	14
	E.B. No. 36	493	–	–
	E.B. No. 37	538	–	–
	E.B. No. 38	497	–	5
	E.B. No. 39	393	39	–
	E.B. No. 40	561	160	12
	E.B. No. 41	477	41	2
	17/X Shikarpur (M)	**22,485**	**1,422**	**535**
	Division No. I	5,097	168	73
	E.B. No. 1	351	4	–
	E.B. No. 2	635	17	–
	E.B. No. 3	516	18	–
	E.B. No. 4	442	8	73
	E.B. No. 5	594	1	–
	E.B. No. 6	325	–	–
	E.B. No. 7	849	58	–
	E.B. No. 8	283	18	–
	E.B. No. 9	588	26	–
	E.B. No. 10	514	18	–
	Division No. II	4,906	847	201
	E.B. No. 11	829	209	6
	E.B. No. 12	365	–	–
	E.B. No. 13	525	33	–

L.C. No.	Name of Town/Ward Urban Block	Total Population	Scheduled Castes	Scheduled Tribes*
1	2	3	4	5
	Shikarpur (M) (Concld.)			
	E.B. No. 14	482	20	17
	E.B. No. 15	440	231	–
	E.B. No. 16	611	18	–
	E.B. No. 17	578	310	–
	E.B. No. 18	517	15	30
	E.B. No. 19	559	11	148
	Division No. III	3,835	79	13
	E.B. No. 20	599	44	13
	E.B. No. 21	501	8	–
	E.B. No. 22	629	7	–
	E.B. No. 23	610	8	–
	E.B. No. 24	461	3	–
	E.B. No. 25	383	4	–
	E.B. No. 26	652	5	–
	Division No. IV	3,833	123	23
	E.B. No. 27	536	15	–
	E.B. No. 28	595	–	–
	E.B. No. 29	752	60	–
	E.B. No. 30	433	21	23
	E.B. No. 31	520	8	–
	E.B. No. 32	511	18	–
	E.B. No. 33	486	1	–
	Division No. V	4,814	205	225
	E.B. No. 34	546	1	10
	E.B. No. 35	538	10	206
	E.B. No. 36	539	–	–
	E.B. No. 37	511	10	–
	E.B. No. 38	534	51	–
	E.B. No. 39	339	39	–
	E.B. No. 40	678	49	6
	E.B. No. 41	667	30	3
	E.B. No. 42	462	15	–
	17/XI Shimoga (M)	**1,51,783**	**13,814**	**2,434**
	Division No. I	11,749	51	44
	E.B. No. 1	798	–	–
	E.B. No. 2	382	–	–
	E.B. No. 3	424	–	–
	E.B. No. 4	474	–	–
	E.B. No. 5	639	–	–
	E.B. No. 6	224	2	5
	E.B. No. 7	676	6	–
	E.B. No. 8	113	–	–
	E.B. No. 9	600	–	–
	E.B. No. 10	441	7	–
	E.B. No. 11	452	–	–
	E.B. No. 12	444	–	–
	E.B. No. 13	620	3	4
	E.B. No. 14	531	16	4
	E.B. No. 15	709	7	25

STATEMENT V : TOTAL SCHEDULED CASTES AND SCHEDULED TRIBES POPULATION 1981 URBAN BLOCK WISE

L.C. No.	Name of Town/Ward Urban Block	Total Population	Scheduled Castes	Scheduled Tribes*
1	2	3	4	5
	Shimoga (M) (Contd.,)			
	E.B. No. 16	364	4	–
	E.B. No. 17	590	–	–
	E.B. No. 18	385	–	–
	E.B. No. 19	679	–	–
	E.B. No. 20	440	–	6
	E.B. No. 21	293	6	–
	E.B. No. 22	339	–	–
	E.B. No. 23	1132	–	–
	Division No. II	26378	3921	182
	E.B. No. 1	495	48	8
	E.B. No. 2	406	79	–
	E.B. No. 3	372	136	–
	E.B. No. 4	577	138	6
	E.B. No. 5	598	209	1
	E.B. No. 6	693	31	–
	E.B. No. 7	648	7	10
	E.B. No. 8	530	2	19
	E.B. No. 9	552	–	–
	E.B. No. 10	607	–	–
	E.B. No. 11	651	4	–
	E.B. No. 12	519	2	19
	E.B. No. 13	473	–	–
	E.B. No. 14	573	50	–
	E.B. No. 15	540	54	–
	E.B. No. 16	446	1	–
	E.B. No. 17	667	43	–
	E.B. No. 18	683	305	–
	E.B. No. 19	374	–	12
	E.B. No. 20	583	17	2
	E.B. No. 21	777	253	8
	E.B. No. 22	563	23	14
	E.B. No. 23	914	115	–
	E.B. No. 24	504	126	1
	E.B. No. 25	552	27	8
	E.B. No. 26	604	57	–
	E.B. No. 27	324	28	–
	E.B. No. 28	547	–	18
	E.B. No. 29	562	88	–
	E.B. No. 30	599	405	–
	E.B. No. 31	451	2	6
	E.B. No. 32	818	222	–
	E.B. No. 33	658	372	–
	E.B. No. 34	205	3	–
	E.B. No. 35	495	125	–
	E.B. No. 36	533	85	10
	E.B. No. 37	231	11	–
	E.B. No. 38	678	35	17
	E.B. No. 39	682	–	–
	E.B. No. 40	465	–	–
	E.B. No. 41	854	86	–
	E.B. No. 42	525	51	7
	E.B. No. 43	651	17	–
	E.B. No. 44	565	190	–
	E.B. No. 45	668	140	11
	E.B. No. 46	265	160	–
	E.B. No. 47	701	174	5
	Division No. III	9266	605	27
	E.B. No. 1	681	61	6
	E.B. No. 2	684	36	8
	E.B. No. 3	514	19	–
	E.B. No. 4	531	154	–
	E.B. No. 5	624	30	–
	E.B. No. 6	583	166	–
	E.B. No. 7	640	14	–
	E.B. No. 8	576	29	–
	E.B. No. 9	268	–	–
	E.B. No. 10	639	7	–
	E.B. No. 11	405	–	–
	E.B. No. 12	533	–	4
	E.B. No. 13	597	9	–
	E.B. No. 14	666	13	2
	E.B. No. 15	664	–	7
	E.B. No. 16	661	67	–
	Division No. IV	28993	3486	496
	E.B. No. 1	572	114	8
	E.B. No. 2	499	61	–
	E.B. No. 3	723	104	3
	E.B. No. 4	478	43	13
	E.B. No. 5	862	65	3
	E.B. No. 6	776	292	–
	E.B. No. 7	400	37	40
	E.B. No. 8	183	25	–
	E.B. No. 9	763	38	–
	E.B. No. 10	672	30	–
	E.B. No. 11	696	53	193
	E.B. No. 12	400	98	–
	E.B. No. 13	651	45	10
	E.B. No. 14	672	68	9
	E.B. No. 15	486	112	–
	E.B. No. 16	619	34	–
	E.B. No. 17	461	265	–
	E.B. No. 18	427	145	–
	E.B. No. 19	599	112	17
	E.B. No. 20	616	300	13
	E.B. No. 21	484	447	–
	E.B. No. 22	477	32	–
	E.B. No. 23	487	25	–
	E.B. No. 24	561	149	9
	E.B. No. 25	553	34	10
	E.B. No. 26	647	37	7
	E.B. No. 27	261	9	–
	E.B. No. 28	680	21	5
	E.B. No. 29	656	119	25
	E.B. No. 30	421	13	4
	E.B. No. 31	659	66	19

STATEMENT V : TOTAL SCHEDULED CASTES AND SCHEDULED TRIBES POPULATION 1981 URBAN BLOCK WISE

L.C. No.	Name of Town/Ward Urban Block	Total Population	Scheduled Castes	Scheduled Tribes*
1	2	3	4	5
	Shimoga (M) (Contd.,)			
	E.B. No. 32	757	11	5
	E.B. No. 33	800	–	–
	E.B. No. 34	463	45	4
	E.B. No. 35	613	10	8
	E.B. No. 36	430	18	–
	E.B. No. 37	664	15	40
	E.B. No. 38	1071	21	20
	E.B. No. 39	491	22	–
	E.B. No. 40	464	49	–
	E.B. No. 41	435	15	5
	E.B. No. 42	596	30	5
	E.B. No. 43	461	2	1
	E.B. No. 44	463	60	–
	E.B. No. 45	505	5	1
	E.B. No. 46	349	11	6
	E.B. No. 47	474	27	8
	E.B. No. 48	497	7	–
	E.B. No. 49	469	–	–
	E.B. No. 50	396	6	–
	E.B. No. 51	582	13	–
	E.B. No. 52	572	126	5
	Division No.V	18230	1976	227
	E.B. No. 1	649	171	9
	E.B. No. 2	497	16	–
	E.B. No. 3	466	2	5
	E.B. No. 4	354	16	–
	E.B. No. 5	656	3	–
	E.B. No. 6	399	11	–
	E.B. No. 7	361	49	5
	E.B. No. 8	619	23	–
	E.B. No. 9	704	13	10
	E.B. No. 10	456	39	12
	E.B. No. 11	420	15	8
	E.B. No. 12	623	152	–
	E.B. No. 13	735	298	–
	E.B. No. 14	731	58	–
	E.B. No. 15	476	95	14
	E.B. No. 16	326	3	–
	E.B. No. 17	379	40	4
	E.B. No. 18	401	12	–
	E.B. No. 19	487	50	13
	E.B. No. 20	553	103	–
	E.B. No. 21	583	69	5
	E.B. No. 22	472	129	25
	E.B. No. 23	602	10	–
	E.B. No. 24	456	33	16
	E.B. No. 25	903	3	6
	E.B. No. 26	787	104	6
	E.B. No. 27	706	18	22
	E.B. No. 28	439	13	–
	E.B. No. 29	436	76	7
	E.B. No. 30	397	37	25
	E.B. No. 31	842	306	10
	E.B. No. 32	460	9	25
	E.B. No.33	351	–	–
	E.B. No. 34	504	–	–
	Division No. VI	11260	140	191
	E.B. No. 1	514	5	20
	E.B. No. 2	610	–	7
	E.B. No. 3	605	15	–
	E.B. No. 4	621	2	–
	E.B. No. 5	699	7	–
	E.B. No. 6	877	7	9
	E.B. No. 7	588	8	12
	E.B. No. 8	776	19	7
	E.B. No. 9	503	–	–
	E.B. No. 10	565	7	45
	E.B. No. 11	605	30	31
	E.B. No. 12	593	16	21
	E.B. No. 13	696	–	–
	E.B. No. 14	161	–	–
	E.B. No. 15	712	–	6
	E.B. No. 16	656	5	–
	E.B. No. 17	555	–	–
	E.B. No. 18	428	10	1
	E.B. No. 19	496	9	32
	Division No. VII	8290	107	131
	E.B. No. 1	558	8	–
	E.B. No. 2	559	–	–
	E.B. No. 3	467	–	–
	E.B. No. 4	483	–	–
	E.B. No. 5	301	5	–
	E.B. No. 6	555	20	108
	E.B. No. 7	567	–	–
	E.B. No. 8	393	42	–
	E.B. No. 9	569	9	–
	E.B. No. 10	485	1	–
	E.B. No. 11	815	3	–
	E.B. No. 12	683	1	10
	E.B. No. 13	354	10	4
	E.B. No. 14	598	–	–
	E.B. No. 15	367	8	9
	E.B. No. 16	536	–	–
	Division No. VIII	8925	54	258
	E.B. No. 1	647	7	–
	E.B. No. 2	670	–	–
	E.B. No. 3	757	–	7
	E.B. No. 4	547	–	7
	E.B. No. 5	380	–	8
	E.B. No. 6	743	10	1
	E.B. No. 7	752	20	7
	E.B. No. 8	747	–	112
	E.B. No. 9	352	–	–
	E.B. No. 10	661	4	54

STATEMENT V : TOTAL SCHEDULED CASTES AND SCHEDULED TRIBES POPULATION 1981 URBAN BLOCK WISE

L.C. No.	Name of Town/Ward Urban Block	Total Population	Scheduled Castes	Scheduled Tribes*
1	2	3	4	5
	Shimoga (M) (Concld.,)			
	E.B. No. 11	518	7	10
	E.B. No. 12	525	–	32
	E.B. No. 13	503	–	20
	E.B. No. 14	632	6	–
	E.B. No. 15	491	–	–
	Division No. IX	7829	220	22
	E.B. No. 1	820	–	1
	E.B. No. 2	851	–	–
	E.B. No. 3	1051	19	–
	E.B. No. 4	336	5	–
	E.B. No. 5	1339	72	15
	E.B. No. 6	307	2	4
	E.B. No. 7	719	23	–
	E.B. No. 8	706	13	2
	E.B. No. 9	594	37	–
	E.B. No. 10	527	4	–
	E.B. No. 11	579	45	–
	Divsion No. X	20863	3254	856
	E.B. No. 1	590	107	5
	E.B. No. 2	829	27	2
	E.B. No. 3	330	62	4
	E.B. No. 4	693	173	198
	E.B. No. 5	710	77	11
	E.B. No. 6	362	92	–
	E.B. No. 7	519	149	–
	E.B. No. 8	385	180	15
	E.B. No. 9	631	10	231
	E.B. No. 10	858	171	16
	E.B. No. 11	326	79	10
	E.B. No. 12	589	4	250
	E.B. No. 13	681	94	18
	E.B. No. 14	854	125	4
	E.B. No. 15	531	76	–
	E.B. No. 16	585	16	–
	E.B. No. 17	609	36	–
	E.B. No. 18	503	1	23
	E.B. No. 19	611	10	15
	E.B. No. 20	533	134	–
	E.B. No. 21	651	175	26
	E.B. No. 22	673	146	5
	E.B. No. 23	668	278	–
	E.B. No. 24	992	216	–
	E.B. No. 25	580	264	–
	E.B. No. 26	649	250	–
	E.B. No. 27	511	200	–
	E.B. No. 28	555	37	4
	E.B. No. 29	406	6	–
	E.B. No. 30	630	30	6
	E.B. No. 31	628	–	–
	E.B. No. 32	200	–	–
	E.B. No. 33	722	8	–
	E.B. No. 34	467	14	–
	E.B. No. 35	802	7	13

L.C. No.	Name of Town/Ward Urban Block	Total Population	Scheduled Castes	Scheduled Tribes*
1	2	3	4	5
	17/XII Siralkoppa (M)	**10,518**	**1,131**	**51**
	Division No. I	4,776	971	37
	E.B. No. 1	613	164	–
	E.B. No. 2	496	41	2
	E.B. No. 3	808	319	13
	E.B. No. 4	606	63	–
	E.B. No. 5	357	41	9
	E.B. No. 6	459	25	4
	E.B. No. 7	727	93	–
	E.B. No. 8	710	225	9
	Division No. II	3,674	115	4
	E.B. No. 9	568	51	–
	E.B. No. 10	515	21	4
	E.B. No. 11	482	–	–
	E.B. No. 12	500	6	–
	E.B. No. 13	552	7	–
	E.B. No. 14	647	28	–
	E.B. No. 15	410	2	–
	Division No. III	2,068	45	10
	E.B. No. 16	681	11	2
	E.B. No. 17	446	1	–
	E.B. No. 18	513	30	8
	E.B. No. 19	428	3	–
	17/XIII Sorab (M)	**6,686**	**505**	**46**
	Division No. I	1,941	67	3
	E.B. No. 1	785	31	2
	E.B. No. 2	526	13	–
	E.B. No. 3	630	23	1
	Division No. II	980	59	–
	E.B. No. 4	525	38	–
	E.B. No. 5	455	21	–
	Division No. III	1,108	80	26
	E.B. No. 6	762	72	26
	E.B. No. 7	346	8	–
	Division No. IV	1,212	42	10
	E.B. No. 8	694	32	1
	E.B. No. 9	518	10	9
	Division No. V	1,445	257	7
	E.B. No. 10	673	238	7
	E.B. No. 11	772	19	–
	17/XIV Tirthahalli (M)	**12,174**	**1,039**	**43**
	Division No. I	2,118	375	1
	E.B. No. 1	596	24	-
	E.B. No. 2	641	92	1
	E.B. No. 3	272	45	–
	E.B. No. 4	609	214	–

STATEMENT V : TOTAL SCHEDULED CASTES AND SCHEDULED TRIBES POPULATION 1981 URBAN BLOCK WISE

L.C. No.	Name of Town/Ward Urban Block	Total Population	Scheduled Castes	Scheduled Tribes*
1	2	3	4	5
	Tirthahalli (M) (Contd.,)			
	Division No. II	1,448	58	6
	E.B. No. 5	370	3	2
	E.B. No. 6	339	–	–
	E.B. No. 7	369	27	1
	E.B. No. 8	370	28	3
	Division No. III	3,251	196	–
	E.B. No. 9	394	5	–
	E.B. No. 10	494	26	–
	E.B. No. 11	406	99	–
	E.B. No. 12	597	6	–
	E.B. No. 13	303	5	–
	E.B. No. 14	416	19	–
	E.B. No. 15	641	36	–
	Tirthahalli (M) (Concld.,)			
	Division No. IV	3,492	223	16
	E.B. No. 16	536	21	–
	E.B. No. 17	588	18	–
	E.B. No. 18	511	103	–
	E.B. No. 19	775	44	9
	E.B. No. 20	510	13	7
	E.B. No. 21	572	24	–
	Division No. V	1,865	187	20
	E.B. No. 22	593	63	1
	E.B. No. 23	639	61	19
	E.B. No. 24	633	63	–

* Scheduled Tribe figures would appear to include high returns relating to certain communities with nomenclatures similar to those included in the list of Scheduled Tribes consequent on the removal of area restrictions.

STATEMENT VI : DESCRIPTION OF BOUNDARIES AND DETAILS OF AREAS INCLUDED IN CENSUS ENUMERATION BLOCKS IN THE URBAN AREAS OF THE DISTRICT

E.B. No.	Boundaries of Census Enumeration Blocks				Buildings covered under the Enumeration Blocks		
	East	West	North	South	Name or No. of Street/Road/Lane Cross Road/etc.	Building No. From	To
1	2	3	4	5	6	7	8
	TOWN : BHADRAVATI (M)				**TALUK : BHADRAVATI**		
			DIVISION NO. I				
1.	Old Hospital Road and Assessment No. 19	Khaji Mohalla near Gowreswar Stone and the Road leading to River	Old Hospital Road and Kalamma Temple Street	Bhadra River	Old Police Station Road upto III Cross, Raghavendra Swamy Mutt Street & Kalamma Temple Street	1	36
2.	Khaji Mohalla near Gowreswar Stone and leading upto River Road	Khaji Mohalla Road in front of Basaveswar Temple leading to River	Khaji Mohalla Road near Gowreswar Stone leading upto Basaveswar Temple	Bhadra River	Rajaksab Galli and Hyder Sha Vali Darga Area	37	74
					Hajarath Hyder Mastan Darga and Khande Rao Koppal Area	75	86
3.	Khaji Mohalla Road	Dodda Kurubara Beedi	Khaji Mohalla Road from the park upto Dodda Kurubara Beedi	Temple Road	Northern side Houses of Kote Basaveswar Temple and Dodda Kurubara Beedi	1 86 109 133 148	5 92 118 135 170
4.	Road leading towards Bhadra River in front of Basaveswar Temple	Kote Area III Cross	Main Road	Temple Road	Kote Basaveswar Temple Area	6 20 47 80 136	12 28 57 85 147
5.	Municipal Road leading to Bhadra River	Kote Area II Cross	Kote Area Main Road	Bhadra River	Kote Main Road (ES)	13 29 71	19 46 79
6.	Kote Area II Cross Road	Agasara Beedi and Municipal Limits	Kote Area Main Road	Bhadra River	From II Cross Road to Agasara Halla Road	58 93 119	70 108 132
7.	Khaji Mohalla Road	Agasara Beedi	Khaji Mohalla Road and Dodda Kurubara Beedi	Khaji Mohalla Road upto Dodda Kurubara Beedi	Houses between Agasara Beedi Main Road and Khaji Mohalla	1 73	42 91
8.	Agasara Beedi	Sanna Kurubara Beedi	Dodda Kurubara Beedi	Khaji Mohalla Road leading to Dodda Kurubara Beedi	Dodda Kurubara Beedi (SS)	62 92	72 135
9.	Khaji Mohalla Road upto Holadamma Temple	Cross Road to Sanna Kurubara Beedi	Dodda Kurubara Beedi	Cross Road	Houses between Sanna Kurubara Beedi and Dodda Kurubara Beedi	43 136	61 149
10.	Kanchina Bagilu Cross Road and Pete Beedi	Road upto House No. 9 and 49	Taluk Office Road	Holadamma Temple Street	From Mylaralingesvara Temple to Holadamma Temple	1 50	8 76
11.	Road from Holadamma Temple Stret to Taluk Office Road	Sy. No. 31 and Municipal Limits	Taluk Office Road	Holadamma Temple Street	Houses between Holadamma Temple Street to Taluk Office Road	9 14	13 49

STATEMENT VI : DESCRIPTION OF BOUNDARIES AND DETAILS OF AREAS INCLUDED IN CENSUS ENUMERATION BLOCKS IN THE URBAN AREAS OF THE DISTRICT

E.B. No.	Boundaries of Census Enumeration Blocks				Buildings covered under the Enumeration Blocks		
	East	West	North	South	Name or No. of Street/Road/Lane Cross Road/etc.	Building No. From	To
1	2	3	4	5	6	7	8
	TOWN : BHADRAVATI (M) (Contd.,)		DIVISION NO. I (Concld.,)		**TALUK : BHADRAVATI**		
12.	Dodda Kurubara Beedi	Sy. No. 25, 26 & Municipal Limits	Holadamma Temple Street	Back side of Kote Area and Municipal Limits	Left side Houses of Dodda Kurubara Beedi	77	120
13.	**Taluk Office Road & Court Road**	**House No. 41 to 50**	Fields (Sy. No. 217)	Fields (Sy. No. 220)	Nirmala Hospital Area	1	50
14.	House No. 51 to 72	Fields (Sy. No. 33 to 37)	Sy. No. 40, 45 and 48	Taluk Office Road	Northern side of Durgamma Temple Area and A.K. Colony	51	107
15.	Maratha Street	**Sangappa Galli**	Narasimha Swamy Temple Road	Khaji Mohalla	From House No. 1 leading to West upto Temple by the side of Sangappa Galli and leading to Khaji Mohalla and Maratha Street Area	1 84	11 137
16.	Sangappa Galli	**Holadamma Temple Street**	Narasimha Swamy Temple Road	Khaji Mohalla	From Sangappa Galli and Holadamma Temple Street Area	12	83
17.	**Pete Beedi**	**Khaji Mohalla Road**	Maratha Street	From Gowreswar Stone to Milad Park	From East to West of Maratha Beedi From Holadamma Beedi leading South upto Milad Park Area and then Gowreswar Stone to North side of Pete Beedi Area	1	60
18.	**Old Hospital Road to Basaveswar Circle**	**Brahmin Street**	Kumbara Street	Old Hospital Road	From East side Cross Road of Old Police Station Road upto Kannika Parameswary Temple Area	1	14
					From West side of Old Police Station Road covering all the Houses upto Brahmin Street Area	15	51
19.	**Brahmin Street and Road to River**	**Pete Beedi**	**Kumbara Beedi**	**Kalamma Street**	Brahmin Street (WS)	52	65
					From Western side of Brahmin Street upto Pete Beedi Area	66	74
					Raghavendra Swamy Temple Area	75	93

STATEMENT VI : DESCRIPTION OF BOUNDARIES AND DETAILS OF AREAS INCLUDED IN CENSUS ENUMERATION BLOCKS IN THE URBAN AREAS OF THE DISTRICT

E.B. No.	Boundaries of Census Enumeration Blocks				Buildings covered under the Enumeration Blocks		
	East	West	North	South	Name or No. of Street/Road/Lane Cross Road/etc.	Building No. From	Building No. To
1	2	3	4	5	6	7	8
	TOWN : BHADRAVATI (M) (Contd.,)				**TALUK : BHADRAVATI**		
			DIVISION NO. II				
20.	Channagiri Road	Old Hospital Road	Taluk Office Road and Bhadra River	Old Hospital Road	From Madhavachar Circle upto Basaveswar Talkies Road	1	71
					From Taluk Office Road to Basaveswar Talkies Road	144	157
21.	Channagiri Road to Rangappa Circle	Municipal Conservancy	Taluk Office Road	Channagiri Road to Basaveswar Circle and N.D. Park Road	From Basaveswar Talkies Road to Rangappa Circle Area	72	143
22.	Uppara Beedi	Pete Beedi	Taluk Office Road	Kumbara Beedi	Houses between Kumbara Beedi, Uppara Beedi and Pete Beedi	1	129
23.	Basaveswar Circle to Taluk Office Road	Uppara Beedi	Nirmala Hospital Road	Kumbara Beedi	From Veerabhadra Temple to Kanaka Mantapa – South side	1	93
					Houses covering upto Basaveswar Circle and West side upto the cross Road of Uppara Beedi and Pete Beedi Area	–	184
24.	Channagiri Road	Narasimha Swamy Temple Road	Anjaneya Temple Road	Uppara Beedi	Houses between Uppara Beedi and Anjaneya Temple Road	94	183
25.	Rangappa Circle to Bhadra Channel	Cross Road from Taluk Office Road to Court Road	Bhadra Channel & Municipal Limit	Taluk Office Road	Taluk Office Road (NS)	1	51
						131	153
26.	Channagiri Road	Sy. No. 207	Fields	Bhadra Channel	Channagiri Road (WS)	52	130
					Bhadra Channel (NS)	154	176
27.	Old Shandy Maidan	Raju Naidu Road	II Cross of Old Shandy Maidan Road	IV Cross of Old Shandy Maidan Road	II Cross Road of Old Shandy Maidan	1	13
					III Cross of Old Shandy Maidan Road	14	22
					III Cross Road (SS)	23	50
28.	Old Shandy Maidan Road	Raju Naidu Road	IV Cross of Old Shandy Maidan Road	V Cross of Old Shandy Maidan Road	Road of Old Shandy Maidan Area	51	81
29.	Old Shandy Maidan Road	Raju Naidu Road	Conservancy Road	Tarikere Road	Tarikere Road (NS)	1	36
						63	69
30.	Old Shandy Maidan Road	Raju Naidu Road	V Cross of Old Shandy Maidan Road	Conservancy Road	From II Conservancy Road to V Cross Road	37	62

STATEMENT VI : DESCRIPTION OF BOUNDARIES AND DETAILS OF AREAS INCLUDED IN CENSUS ENUMERATION BLOCKS IN THE URBAN AREAS OF THE DISTRICT

E.B. No.	Boundaries of Census Enumeration Blocks				Buildings covered under the Enumeration Blocks		
	East	West	North	South	Name or No. of Street/Road/Lane Cross Road/etc.	Building No. From	Building No. To
1	2	3	4	5	6	7	8
	TOWN : BHADRAVATI (M) (Contd.,)				**TALUK : BHADRAVATI**		
			DIVISION NO. II (Contd.,)				
31.	Old Shandy Maidan Road	New Shandy Maidan Road	Conservancy Road	Tarikere Road	From Tarikere Road to I Cross Road	1	26
					From I Cross Road to North side of Conservancy Road	27	40
32.	Old Shandy Maidan Cross Road	Old Shandy Maidan Road Cross (Near Well)	Connecting Road to Old Shandy Maidan Road	Conservancy Road	From Conservancy Road to North side of II Cross	41	47
					From II Cross Road to III Cross Road upto the well area	48	73
33.	Tarikere Road to Old Shandy Maidan (Raju Naidu Road cross)	Main Road of Bhuthanagudi	Old Shandy Maindan Road	Tarikere Road	Bhutanagudi Road and Tarikere Road area	1 70	32 88
34.	Raju Naidu Road	Cross Road of Bhuthanagudi and House No. 23 to 32	Old Shandy Maidan Road	Cross Road of Old Shandy Maidan	From I cross Road of Bhuthanagudi to East side upto Raju Naidu Road and upto South side of Old Shandy Maidan cross Road area	33	69
35.	Raju Naidu Road	Channagiri Road and Bhuthanagudi Road	Rigth side Road of Hospital	II Cross Road of Bhuthanagudi	From Right side of Hospital Road to left side of the Road South side area	1	7
					From Left side of Hospital Road upto South side of II Cross Road of Bhuthanagudi	8	34
36.	Raju Naidu Road	Bhuthanagudi Road	II Cross Road of Bhuthanagudi	III Cross Road of Bhuthanagudi	From II Cross Road of Bhuthanagudi to III Cross Road	35	60
37.	Bhuthanagudi Road	Channagiri Road	Channagiri Road by the side of Hospital Road	Cross Road of Bhuthanagudi	From Bhuthanagudi Road (By the side of Hospital) upto Southern side of III Cross Road	1	16
					From III Cross Road of Bhuthanagudi toNorth side upto I Cross Road of Bhuthanagudi area	71	93
38.	Bhuthanagudi Road	Channagiri Road	III Cross of Bhuthanagudi Road	Channagiri Road to Shaneswara swamy Temple Road	From IV Cross Road of Bhuthanagudi to V Cross Road upto Shaneswara swamy Temple Road area	17	70

STATEMENT VI : DESCRIPTION OF BOUNDARIES AND DETAILS OF AREAS INCLUDED IN CENSUS ENUMERATION BLOCKS IN THE URBAN AREAS OF THE DISTRICT

E.B. No.	Boundaries of Census Enumeration Blocks				Buildings covered under the Enumeration Blocks		
	East	West	North	South	Name or No. of Street/Road/Lane Cross Road/etc.	Building No. From	To
1	2	3	4	5	6	7	8
	TOWN : BHADRAVATI (M) (Contd.,)				**TALUK : BHADRAVATI**		
			DIVISION NO. II (Concld.)				
39.	Bhuthanagudi Road	Channagiri Road	Channagiri Road to Shaneswara swamy Temple Road	Tarikere Road	From I Cross of Tarikere Road to Buthanagudi area – North side of II Cross Road upto Temple.	1 17	16 29
					From Tarikere Road upto Bhuthanagudi Main Road.	30	47
					From III Cross Road to Madhavachar Circle and Bhuthanagudi area	48	89
			DIVISION NO. III				
40.	Channagiri Road	Revenue Land	Holehonnur Road	Cart Road to Government Land	From Channagiri Road to North side of Hole-honnur Road and West side of Anwer Colony	1	55
41.	III Cross Road of Anwer Colony	I Cross Road of Anwer Colony	Holehonnur Road	Main Road of Anwer Colony	Anwer Colony III Cross (ES)	56	85
42.	III Cross of Anwer Colony	Holehonnur Road	Main Road of Anwer Colony	Holehonnur Road	From III Cross Road to Holehonnur Road	86	108
43.	III Cross of Anwer Colony	Bhadra Channel	Municipal Limits	Holehonnur Road	From I Cross to II Cross of Anwer Colony area	1	56
44.	V Cross of Anwer Colony and Municipal limit	IV Cross of Anwer Colony	Open lands	Holehonnur – Channel Road	From III Cross to V Cross of Anwer Colony	57	97
45.	Bhadra Channel and lands	V Cross of Anwer Colony	Channagiri Road	Bhadra Channel and open lands	From V Cross of Anwer Colony to Holehonnur Road	98	156
46.	Shandy Maidan Road to Channagiri Road	Rangappa Circle	Channagiri Road	Hosamane Road	From Rangappa Circle to Channagiri Road and Cross Road to Shandy Maidan	1	54
					From Bhadra Channel upto Rangappa Circle	225	300
47.	Channagiri Road – Tollgate	Shandy Maidan Road and Hosamane Road	Channagiri Road	Cross Road of Shandy Maidan leading to Water Tank	Cross Road of Bhovi Colony and Manjunatha Rice Mill area leading to Southern side of II Cross of Shandy Maidan	55	164
48.	Bhovi Colony II Cross	Cross Road of Shandy Maidan	Cross Road of Shandy Maidan leading to water tank	Hosamane Road	From II Cross Shandy Maidan to Hosamane Road and upto channel area	165	224

STATEMENT VI : DESCRIPTION OF BOUNDARIES AND DETAILS OF AREAS INCLUDED IN CENSUS ENUMERATION BLOCKS IN THE URBAN AREAS OF THE DISTRICT

E.B. No.	Boundaries of Census Enumeration Blocks				Buildings covered under the Enumeration Blocks		
	East	West	North	South	Name or No. of Street/Road/Lane Cross Road/etc.	Building No. From	To
1	2	3	4	5	6	7	8
	TOWN : BHADRAVATI (M) (Contd.,)				**TALUK : BHADRAVATI**		
			DIVISION NO.III (Concld.,)				
49.	IV Cross of Bhovi Colony	II Cross of Bhovi Colony	Shandy Maidan Road	Hosamane Road	From II Cross of Bhovi Colony upto IV Cross Road and Hosamane Road to North side (upto Shandy Maidan Road)	1	58
50.	V Cross of Bhovi Colony	IV Cross of Bhovi Colony	Channagiri Road	Hosamane Road	From IV Cross Road of Bhovi Colony upto House No. 83 and towards South upto V Cross	59 217	83 233
51.	VI Cross of Bhovi Colony	V Cross of Bhovi Colony	Channagiri Road and Municipal limit	Hosamane Road	V, VI, and VII Cross Roads of Bhovi Colony	84 187	138 216
52.	NMC Road	VI Cross Road of Bhovi Colony upto Channagiri Road	Channagiri Road	Hosamane Road	From VII Cross of Bhovi Colony to N.M.C. Road – area on the eastern side	139	186
					From Shandy Maidan Road to North of Channagiri Road Area	234	268
53.	N.M.C. Road to Hosamane Road	Cross Road	NMC V Cross	Hosamane Road	From Hosamane Road VI Cross of NMC	1	49
54.	N.M.C. Main Road	Cross Road	II Cross of NMC	IV NMC Main Road	From IV Cross of NMC to III Cross	50	67
					From III Cross Road to IV Cross Road of NMC	68	87
55.	NMC Main Road	Hosamane Road	Nirmala Coffee Bar, Rice Mill Area and Municipal limits	NMC Main Road	From II Cross to I Cross of NMC Area	88	108
					From I Cross to North side upto Nirmala Coffee Bar Area	109	142
56.	Municipal Road	NMC Road	III Cross and Municipal limit	Hosamane Road	Hosamane Road to V Cross of NMC	1 129	73 142
57.	Sy No. 51 of Seegebagi Village	NMC Road	NMC Border and Sy. No. 51 of Seegebagi Village	III Cross upto Municipal limits	From III Cross to NMC Border upto Sy. No. 51 of Seegebagi Village	74	128
58.	Cross Road	II Cross	Cross Road upto Municipal limits	Hosamane Road and Shivaji Circle	From I and II Cross Shivaji Circle	1	46
59.	Cross Road	III Cross	Boundary of Seegebagi Village	Cross Road	II Cross to IV Cross	47	95
60.	Boundary of Kabalikatte Village	Cross Road	Boundary of Seegebagi Village	Shivaji Circle and Kabalikatte Lands	From Shivaji Circle to Kabalikatte Village Boundary	96	181

STATEMENT VI : DESCRIPTION OF BOUNDARIES AND DETAILS OF AREAS INCLUDED IN CENSUS ENUMERATION BLOCKS IN THE URBAN AREAS OF THE DISTRICT

E.B. No.	Boundaries of Census Enumeration Blocks				Buildings covered under the Enumeration Blocks		
	East	West	North	South	Name or No. of Street/Road/Lane Cross Road/etc.	Building No. From	Building No. To
1	2	3	4	5	6	7	8
	TOWN : BHADRAVATI (M) (Contd.,)				**TALUK : BHADRAVATI**		
			DIVISION NO. IV				
61.	Katcha Road	Madhavachar Circle	B.H. Road	Cross Road and Bhadra River bed	From Madhavachar Circle to Eastern side of B.H. Road upto Drainage turning towards South and then Cross Road East to West of Ekinsha Colony	1	85
62.	Drainage	Bhadra River bed	Cross Road	Bhadra River	From House No. 86 upto Southern side of River and Northern side of Houses covered upto Ekinsha Colony	86	158
63.	B.H. Road	Forest Office	B.H. Road	Railway Line	From Drainage to East side upto Madhavachar Circle.	1	41
					From Horticultural Office to South side upto Cross Road from B.H. Road to River side and Forest Office	42	100
64.	B.H. Road	Bhadra River	Drainage and B.H. Road	Railway Line	From Drainage to South side upto Railway Line	101	136
65.	B.H. Road	Cross Road and Bhadra River	Railway Line	PWD Colony and Khabarstan	From Tarikere Road MM Compound to West side upto II Cross Road	1	40
					From III Cross Road to IV Cross Road upto Kabharstan in South side Area	109	139
66.	B.H. Road	Cross Road and Bhadra River	Cross Road	Cross Road and Municipal limits	From Railway Line I Cross to II Cross Area	41	108
67.	Antharagange Road	Railway gate and B.H. Road	Railway Line	Tarikere Road	From Antharagange Road to West side of Railway Line gate and VISL Railway Line and Houses of Hanumanthappa shed Area	1	55
68.	Government Lands Kemmanagundi Road	Anthargange Road	Railway Line	Tarikere Road	From Antharagange Road to West side upto Ghavi and North side upto VISL Railway Line of Sadath Colony	56	111

STATEMENT VI : DESCRIPTION OF BOUNDARIES AND DETAILS OF AREAS INCLUDED IN CENSUS ENUMERATION BLOCKS IN THE URBAN AREAS OF THE DISTRICT

E.B. No.	Boundaries of Census Enumeration Blocks				Buildings covered under the Enumeration Blocks		
	East	West	North	South	Name or No. of Street/Road/Lane Cross Road etc.	Building No. From	To
1	2	3	4	5	6	7	8
	TOWN : BHADRAVATI (M)(Contd.,)		DIVISION NO. IV (Contd..)		**TALUK : BHADRAVATI**		
69.	Antharagange Road and Railway Line to Birur	Government Lands.	Cross Road	VISL Railway Line	From VISL Railway Line & Cross Road of Kodihally Road towards West side & Cross Road of Mayamma Temple	112	144
70.	Kodihally Road and Railway Line to Birur	Railway Line to Kemmannugundi	Railway Line towards Birur land Government	VISL Railway Line & Municipal limits	From Kodihally Road & Both sides of Mayamma Temple upto Talaguppa Railway Line	145 223	159 251
71.	Government Land & Railway Line to Birur	Kodihally Road & Railway Line to Kemmannugundi	Railway Line towards Birur	Cross Road and Municipal Limits	From VISL Railway Line to North side of Railway Line and Western side of Kodihalli Road	160	222
72.	Hosamane Road	III Cross	I Cross of Hosamane and Kabalikatte Road	II Main Road	Hosamane Road & Shivaji Circle to South side upto 3rd Cross Road area	1	44
73.	Bhadra Channel & Government land and Municipal limits	III Cross	III Cross	Municipal Limits	From III Cross to South side upto V Cross and school buildings Dwarakanath's house Road	45 1	88 28
74.	Bhadra Channel & Government land	III Cross	Kabalikatte Road	Government land	From Old Hospital Road to South side area From Old Hospital Road to North side upto Kabalikatte Road	89 114	113 140
75.	I Cross of Hosamane	II Cross of Hosamane	Hosamane Road &	II Cross Road	From Hosamane Road to South side and from East side upto II Cross of Hosamane extension area	1	40
76.	I Cross Road of Hosamane	Hosamane Road	II Cross Road of Hosamane	Kodihalli Road	From II Cross of Hosamane extension to South side upto Kodihalli and Gondi Channel area	41	97
77.	Hosamane Road	Bhadra Channel	Cross Road & Fields of Sy. No. 186	Bhadra Channel & Government land	From Hosamane extension Cross Road to Western side of Gondi Channel and Kodihalli land	98	165

STATEMENT VI : DESCRIPTION OF BOUNDARIES AND DETAILS OF AREAS INCLUDED IN *CENSUS ENUMERATION BLOCKS IN THE URBAN AREAS OF THE DISTRICT*

E.B. No	Boundaries of Census Enumeration Blocks				Buildings covered under the Enumeration Blocks		
	East	West	North	South	Name or No. of Street/Road/Lane Cross Road/etc.	Building No. From	To
1	2	3	4	5	6	7	8
	TOWN : BHADRAVATI (M) (Contd.,)		DIVISION NO. IV (Contd.,)		**TALUK : BHADRAVATI**		
78.	Road & Sy. No. 186	Cross Road & Block No. 81	Main Road of Hosamane & Kabliakatte Road	Cross Road & Block No. 79	From Hosamane Road to East side & South side upto II Cross	1	49
79	Road & Fields of Sy. No. 186	Cross Road	Cross Road & Sy. No. 68	Cross Road & Government land	From III Cross to South side upto Sy. No. 86 and Main Road	50	94
80.	Cross Road	Road & Bhadra Channel	Cross Road & S.No. 68 & Kabalikatte Road	Cross Road & Government land	From Main Road to 6th Cross Road and Ganapathi Temple	95	169
81.	Ganapathi Temple & Cross Road	Road & Bhadra Channel	Hosamane Road & Vacant site of Sunnada Hallappa	Cross Road & Government land	From Ganapathi Temple and VI Cross to North side upto Hosamane Road	170	215
82.	Hosamane Cross Road and Palaniswamy RCC Building	Cross Road	Cross Road of Kabalikatte	Bhadra Channel and Government land	From Cross Road South to North and upto East side of Hosamane Road	1 111 129 144 189 200	7 127 136 153 195 208
83.	Bhadra Channel	Cross Road of New Bhovi Colony	New Bhovi Colony Main Road	Cross Road and Bhadra Channel	East to West upto New Bhovi Colony Cross Road From New Bhovi Colony to Cross Road NMC Main Road upto match factory	8 137 154 196	34 128 143 188 199
84.	Cross Road	Cross Road of New Bhovi Colony	Cross Road of Kabalikatte	Bhadra Channel and Government land	From Cross Road to Channel	35	110
85.	New Bhovi Colony Road	NMC Main Road	Hosamane Road	NMC II Cross	From Hosamane Road and I Cross of NMC to II Cross Road of NMC From II Cross Road of NMC to North side upto Right side of NMC area	55 1	66 54
86.	New Bhovi Colony area	Shandy Maidan Road	NMC II Cross Road	Bhadra Channel	From NMC II Cross to South side upto Bhadra Channel area	1	33
87.	New Bhovi Colony and Government land	B.H. Road and Mahatma Gandhi Circle	Bhadra Channel	Talaguppa Railway line	From Bhadra Channel to South side upto Talaguppa Railway line area	34	104

STATEMENT VI : DESCRIPTION OF BOUNDARIES AND DETAILS OF AREAS INCLUDED IN CENSUS ENUMERATION BLOCKS IN THE URBAN AREAS OF THE DISTRICT

E.B. No.	Boundaries of Census Enumeration Blocks				Buildings covered under the Enumeration Blocks		
	East	West	North	South	Name or No. of Street/Road/Lane Cross Road/etc.	Building No. From	To
1	2	3	4	5	6	7	8
	TOWN : BHADRAVATI (M) Contd.,		DIVISION NO. IV (Concld.,)		**TALUK : BHADRAVATI**		
88.	Vinayaka Talkies and Rice Mill	Rangappa Circle	Hosamane Main Road	Old Hospital Road	From East to West of Hosamane Main Road upto Gullamma Temple and Rangappa Circle to Channagiri Road in South side upto Old Hospital Road	1 26	25 52
					From Old Hospital Road to North side through the Road to Chamaiah Institute and vaccant sites	135 58	138 74
89.	**Mutton Stall Road**	**Channagiri Road**	Cross Road and Telephone Office and Kabali katte Road	Old Hospital Road	From Eastern side of Chowdamma Temple to Western side and from Southern side of Mutton Stall Road upto House No. 89 and then upto O.S.M. II Cross to I Cross of O.S.M. Road– both sides upto Chowdamma Temple and Cross Road area	53 75	57 134
			DIVISION V				
90.	Bhadra River bed and Maruthi Temple	NMC III Cross	Bhadra River Bed	Railway line	NMC III Cross	1	17
91.	III Cross Road	IV Cross of NMC leading to Bhadra River Bed	Bhadra River Bed	Railway line	NMC IV Cross	18	46
92.	B.H. Road	Gowligara Beedi	Bhadra River Bed	B.H. Road	From Gowligara Beedi to B.H. Road area	1	64
93.	Road to Bhadra River	B.H. Road	Bhadra River Bed	Babasab Street and Chamegowda Road	From B.H. Road to East side upto River Road and Babasab Street to North side upto Bhadra River	65	100
94.	Chamegowda Road	Railway Station Road	Babasab Street	Road & Railway line	Eastern side area of Railway Station Road From Railway Station Road to Chamegowda Road and Babasb Road	1 16	15 99
95.	B.H. Road	Railway line	Chamegowda Road	Railway Station Road	From Railway Station Road to East side of Chamegowda Road and From North side of common Road to South side upto Railway line area	100	186

STATEMENT VI : DESCRIPTION OF BOUNDARIES AND DETAILS OF AREAS INCLUDED IN CENSUS ENUMERATION BLOCKS IN THE URBAN AREAS OF THE DISTRICT

E.B. No.	Boundaries of Census Enumeration Blocks				Buildings covered under the Enumeration Blocks		
	East	West	North	South	Name or No. of Street/Road/Lane Cross Road/etc.	Building No. From	To
1	2	3	4	5	6	7	8
	TOWN : BHADRAVATI (M) (Concld.,)				**TALUK : BHADRAVATI**		
			DIVISION NO. VI				
96.	Cross Road	Bhadra Channel and Bus Stand	Bhadra River Bed	B.H. Road	From West to East Side upto III Cross	1	54
97.	Cross Road	Cross Road	Bhara River Bed	B.H. Road	From VI Cross Road to V Cross	55	97
98.	B.H. Road IX Cross	B.H. Road V Cross	Bhadra River Bed	B.H. Road	Halappa Circle and Shanker Talkies area	1	78
99.	B.H. Road IX Cross and B.H. Road X Cross	B.H. Road XI Cross	B.H. Road	Bhadra River Bed	From Bhadra River to X Cross	1	28
						53	64
					From X Cross to North side upto B.H. Road and School	29	52
100.	B.H. Road I Cross	Conservancy	Bhadra River Bed	II Cross of Gowligara Beedi	From Gowligara Beedi Cross to North side upto II Cross	1	18
					From II Cross to North side upto Bhadra River Bed	19	56
101.	Gowligara Beedi Cross and Bl. No. 92	B.H. Road XI Cross	Bhadra River Bed	Gowligara Beedi	From Cross Road to Gowligara Beedi	57	80
					From Cross Road to River and Western side of XI Cross of B.H. Road area	81	98
102.	Railway Station Road	Dasappa Galli and Block No. 98	B.H. Road	Railway Line	From Railway Station Road to Northern side upto B.H. Road and Dasappa Galli area	3	96
103.	Dasappa Galli and Block No. 94	Municipal Tollgate	B.H. Road	Railway Line	From Dasappa Galli to Halappa Circle upto to Tollgate	1	2
						97	152
104.	B.H. Road XII Cross	B.H. Road XI Cross	Gowligara Beedi	B.H. Road	Gowligara Beedi and Sri Ramadevara Temple and upto B.H. Road area	1	55
	TOWN : BHADRAVATI NEW TOWN (NAC)				**TALUK : BHADRAVATI**		
			DIVISION NO. I				
1.	Under Bridge	Vacant Land	B.H. Road	Railway Line	Lower Hutha	1	74
2.	Vacant Land	Halla	B.H. Road	Railway Line	Lower Hutha	75	98
3.	Municipal Boundary	Shankaranarayan's House	Bhadra River	B.H. Road	Bus Stand area	1	148

STATEMENT VI : DESCRIPTION OF BOUNDARIES AND DETAILS OF AREAS INCLUDED IN CENSUS ENUMERATION BLOCKS IN THE URBAN AREAS OF THE DISTRICT

E.B. No.	Boundaries of Census Enumeration Blocks				Buildings covered under the Enumeration Blocks		
	East	West	North	South	Name or No. of Street/Road/Lane Cross Road/etc.	Building No. From	To
1	2	3	4	5	6	7	8
	TOWN : BHADRAVATI NEW TOWN (NAC) (Contd.,)				**TALUK : BHADRAVATI**		
			DIVISION NO. I (Concld.,)				
4.	**Shankaranarayan's House**	**Conservancy of I Cross**	**Bhadra River**	B.H. Road	Tirumala Temple Area	1	47
5.	Conservancy of I Cross	**III Cross Lower Hutha**	**Bhadra River**	II Cross Lower Hutha	Tirumala Temple Area	48 1	85 64
6.	II Cross Lower Hutha	Graveyard Road	Bhadra River	B.H. Road	Food Corporation Building Area	161 & 107	
7.	**Graveyard Road**	**Kavalugundi Halla**	**Bhadra River**	B.H. Road	Food Corporation Building Area	62	106
8.	**Under Bridge Halla**	**Kavalugundi Halla**	B.H. Road	Nirmala Clinic Centre and C.D. Pillai Block	C.D. Pillai Block and Petrol Bunk Area	1	81
9.	**Under Bridge**	Pump House-Vacant Land	B.H. Road	Nirmala Clinic and Middle Road of C.D. Pillai Block	C.D. Pillai Block	82	172
10.	**Road to Hutha Colony**	**Upper Hutha** Conservancy and Lina's House	**Road to Golden Jubilee Colony**	Upper Hutha Main Road	Upper Hutha	1	33
11.	Road to Hutha Colony	Golden Jubilee Colony Road (G.J. Road)	Railway Line	Upper Hutha Conservancy	Upper Hutha	34	56
12.	Upper Hutha	Bandarahalli Boundary	Railway Line	Building Nos. 52 to 60	Golden Jubilee Colony	1	51
13.	Upper Hutha	Bandarahalli Boundary	Building Nos. 37 to 46	VISL Road	Golden Jubilee Colony	52	100
14.	**Bettaiah's House**	G.J. Road	Upper Hutha Conservancy	Upper Hutha Main Road	Dasegowda's House Area	1	39
15.	**Salamma's House**	G.J. Road	Upper Hutha Main Road	VISL Road	Dasegowda's House Area	40	64
16.	**Umblebyle Road**	G.J. Road	**Upper Hutha Main Road**	VISL Road	Upper Hutha Convent Area	1	64
			DIVISION No. II				
17.	**Convent**	**Hospital Lane**	VISL Road	Hutha Colony Road	VISL and Hospital Back-Yard	1	57
18.	**VISL Out Patient Hospital Back-Yard**	VISL Stalls Back-Yard	VISL Road	Hutha Colony Road	VISL and Hospital Back-Yard	58	79
19.	**VISL Out patient** Hospital Back-Yard	**IV Cross Conservancy**	VISL Road	Hutha Colony Road	VISL and Hospital Back-Yard	80	101
20.	**IV Cross Conservancy**	Road behind the Provision Stores	VISL Road	Hutha Colony Road	Hutha Colony Water Tank area	1	43
21.	**Road behind the** Provision Stores	**VIII Cross**	VISL Road	Hutha Colony Road	Hutha Colony Water Tank Area	44	76

STATEMENT VI : DESCRIPTION OF BOUNDARIES AND DETAILS OF AREAS INCLUDED IN CENSUS ENUMERATION BLOCKS IN THE URBAN AREAS OF THE DISTRICT

E.B. No.	Boundaries of Census Enumeration Blocks				Buildings covered under the Enumeration Blocks		
	East	West	North	South	Name or No. of Street/Road/Lane Cross Road/etc.	Building No. From	To
1	2	3	4	5	6	7	8
	TOWN : BHADRAVATI NEW TOWN (NAC) **(Contd.,)**		DIVISION NO. II (Concld.)		**TALUK : BHADRAVATI**		
22.	VIII Cross (Road to Upper Hutha)	Golden Jubilee Road	Lane in front of House Nos. 42-47	Hutha Colony Road	Area Behind Open Air Theatre	1	41
23.	VIII Cross (Road to Upper Hutha)	Golden Jubilee Road	VISL Road	Lane in front of House Nos. 36-41	Area Behind Open Air Theatre	42	83
24.	G.J. Road	Zinc Line Road	VISL Road	Hutha Colony Road	Area Behind Open Air Theatre	84	125
			DIVISION NO. III				
25.	Umblebyle Road	Lane in front of House Nos. 39,43,47 and 59	Hutha Colony Road	Anjaneya Temple Road	Area behind Magistrate's Quarters	1	59
26.	Umblebyle Road	Antaragattamma Temple Road	Hutha Colony Road	Anjaneya Temple Road	Hutha Colony Higher Primary School Area	60	112
27.	Antaragattamma Temple Road	Water Tank Road	Umblebyle Road	Anjaneya Temple Road	Hutha Colony Higher Primary School Area	1	32
28.	Antaragattamma Temple Road	Hutha Colony Road	Umblebyle Road	Anjaneya Temple Road	Hutha Colony Higher Primary School Area	33	67
29.	Antaragattamma Temple Road	Water Tank Road	Umblebyle Road	Anjaneya Temple Road	Hutha Colony Higher Primary School Area	68	107
30.	Water Tank Road	Chandralaya Road	Hutha Colony Road	Umblebyle Road	Lower Primary School Area	1	32
31.	Chandralaya Road	Udusalamma Temple Road	Hutha Colony Road	Velur Shed Road	Lower Primary School Area	1	62
32.	Velur Shed Road	Udusalamma Temple Road	Hutha Colony Road	Anjaneya Temple Road	Lower Primary School Area	63	78
33.	Udusalamma Temple Road	Zinc Line	Hutha Colony Road	Conservancy behind Nos. 28-32	Shishuvihar Area	1	27
34.	Udusalamma Temple Road	Zinc Line	Lane behind House Nos. 28 to 32	Lane in front of House Nos. 38 to 42	Shishuvihar Area	28	42
35.	Udusalamma Temple Road	Zinc Line Road	Lane in front of House Nos. 43-47	Velur Shed and Jannapura	Shishuvihar Area	43	61
36.	Kurubakere and Udusalamma Temple Road	Road to Rocky Hill	Road to Rocky Hill	Zinc Line Road	Rock Area	1	32
			DIVISION NO. IV				
37.	Zinc Line Road	Bandarahalli (Halla)	Golden Jubilee Hutha Colony Road	Zinc Line Conservancy	-	1	12

STATEMENT VI : DESCRIPTION OF BOUNDARIES AND DETAILS OF AREAS INCLUDED IN CENSUS ENUMERATION BLOCKS IN THE URBAN AREAS OF THE DISTRICT

E.B. No.	Boundaries of Census Enumeration Blocks				Buildings covered under the Enumeration Blocks		
	East	West	North	South	Name or No. of Street/Road/Lane Cross Road/etc.	Building No. From	To
1	2	3	4	5	6	7	8
	TOWN : BHADRAVATI TOWN (NAC) (Concld.,)				**TALUK : BHADRAVATI**		
			DIVISION NO. IV (Concld.,)				
38.	Zinc Line Road	Boundary of I Cross and VISL Quarters	Zinc Line Main Road	Sirur Road and Coconut gardens	Zinc Line Area	1	86
39.	Zinc Line I Cross	Zinc Line II Cross	Golden Jubilee Hutha Colony	Sirur Road	Zinc Line Area	87	189
40.	Zinc Line Main Road	II Cross Road	Multistoried Quarters	Sirur Road	Zinc Line Area	1	104
41.	Zinc Line II Cross	Zinc Line III Cross	Sirur Road	Zinc Line Road	Zinc Line Area	105	205
42.	II Cross	Bandarahalli (Halla)	Sirur Road	Sy No. 104	Zinc Line Area	1	69
43.	III Cross	Conservancy	Zinc Line North Road	Sirur Road	Zinc Line Area	70	170
44.	Zinc Line III Cross	Zinc Line IV Cross	North Road and Zinc Line	Sirur Road	Zinc Line Area	171	284
45.	Zinc Line II Cross	Zinc Line III Cross	Sirur Road	Zinc Line South Road (Open Space)	Zinc Line Area	1	72
46.	Zinc Line Main Road	Main Road	Sirur Road	Zinc Line South Road (Open Space)	Zinc Line Area	73	169
47.	Udusalamma Temple Road	Sy No. 128	Udusalamma Temple Road and Area behind Kurubara Street	Lane in front of House Nos. 55-86	Velur Shed Area	1	86
48.	Udusalamma Temple Road	Sy No. 128	Lane in front of House Nos. 87-111	Velur Shed V Cross	Velur Shed Area	87	136
49.	Udusalamma Temple Road	Sy No. 115	Cross Lane between III Cross and IV Cross	Velur Shed II Cross	Velur Shed Area	1	83
50.	Udusalamma Temple Road	Sy No. 115	Velur Shed V Cross	Cross Lane between III Cross and IV Cross	Velur Shed Area	84	172
51.	Udusalamma Temple Road	Sy No. 115	Lane behind House Nos. 53-80	Siddapura Road	Velur Shed Area	1	80
52.	Udusalamma Temple Road	Sy No. 115	Velur Shed II Cross	Siddapura Road	Velur Shed Area	81	138
53.	Sy No. 115	VI Cross Road	Sy No. 104 (Halla)	Siddapura Road	New Siddapura Area	1	51
54.	VI Cross	Boundary of Siddapura	Sy No. 104 (Ajjikere Halla)	Siddapura Road	New Siddapura Area	52	104
55.	Jannapura Tank	Siddapura School Road	Siddapura Road	Sy No. 80	New Siddapura Area	1	49
			DIVISION NO. V				
56.	VIII Cross	Siddapura Road	Siddapura Road	Sy No. 57	–	1	76

STATEMENT VI : DESCRIPTION OF BOUNDARIES AND DETAILS OF AREAS INCLUDED IN CENSUS ENUMERATION BLOCKS IN THE URBAN AREAS OF THE DISTRICT

E.B. No.	Boundaries of Census Enumeration Blocks				Buildings covered under the Enumeration Blocks		
	East	West	North	South	Name or No. of Street/Road/Lane Cross Road/etc.	Building No. From	To
1	2	3	4	5	6	7	8
	TOWN : BHADRAVATI NEW TOWN (NAC) (Contd.,)				**TALUK : BHADRAVATI**		
			DIVISION NO. V (Concld.,)				
57.	Hutha Colony Cross Road	Udusalamma Temple Road	Anjaneya Temple Road	Kurubara Street	–	1	92
58.	Hutha Colony Cross Road	Udusalamma Temple Road	Kurubara Street (South row of Back Yards)	Lingayat Street	Kurubara Street and Lingayat Street	1	54
59.	Hutha Colony Road	Udusalamma Temple Road	Kurubara Street	Lingayat Street	Kurubara Street and Lingayat Street	55	95
60.	Hutha Colony Cross Road	Silver Jubilee Road	NAC Office Road	Conservancy	NAC Area and Lingayat Street	1	34
61.	Hutha Colony Road	Silver Jubilee Road	Lingayat Street	NAC Office Road	NAC Area and Lingayat Street	35	95
62.	Hutha Colony Road	Siver Jubilee Road	Conservancy	Silver Jubilee Road	Jayashree Talkies Area	1	31
63.	IV Cross	Rajappa Layout	Silver Jubilee Road	Sy No. 57	Jayashree Talkies Area	32	76
64.	III Cross	IV Cross	Silver Jubilee Road	Sy No. 61	Kittur Chennamma Area	1	47
65.	Ganesha Colony	Umblebyle Road	Silver Jubilee Road	Sy No. 57	Kittur Chennamma Area	48	75
			DIVISION NO.VI				
66.	Umblebyle Road	Antaragattamma Temple Road	Anjaneya Temple Road	Lingayat Street	Fitter Shed	1	46
67.	Umblebyle Road	Cross Road	Hutha Colony Road	Lingayat Street	Fitter Shed	47	116
68.	Cross Road	Hutha Colony Road	Anjaneya Temple Road	Lingayat Street	Jannapura	1	29
69.	Cross Road behind House Nos. 1-5	Hutha Colony Road	Kurubara Street	Lingayat Street	Jannapura	30	53
70.	Cross Road	Hutha Colony Road	Lingayat Street	Conservancy	Jannapura	1	90
71.	Road to Siddapura	Ganesha Colony	Jannapura Road	Umblebyle Road	Jannapura	1	38
72.	Umblebyle Road	Cross Road	Siddapura Road	IV Cross	Jannapura	39	101
73.	Umblebyle Road	II Cross	Northern side of School	Vidyamandira Road	Protestant Church Area	1	65
74.	Ganapati Temple and Hotel Road	Jannapura Road	V Cross	Girls School I Cross	Area behind the Protestant Church	66	109
75.	Ganapati Temple and Hotel Road	Jannapura Road	VIII Cross	V Cross	Area behind the Protestant Church	110	131
76.	II Cross	Lane between III Cross and IV Cross	Girls High School Road	Road by the side of Vidyamandira	Corporation Building	1	41

STATEMENT VI : DESCRIPTION OF BOUNDARIES AND DETAILS OF AREAS INCLUDED IN CENSUS ENUMERATION BLOCKS IN THE URBAN AREAS OF THE DISTRICT

E.B. No.	Boundaries of Census Enumeration Blocks				Buildings covered under the Enumeration Blocks		
	East	West	North	South	Name or No. of Street/Road/Lane Cross Road/etc.	Building No. From	To
1	2	3	4	5	6	7	8
	TOWN : BHADRAVATI NEW TOWN (NAC) (Contd.,)				**TALUK : BHADRAVATI**		
			DIVISION NO. VI (Concld.,)				
77.	Lane between III and IV Cross	IV Cross Conservancy	X Cross	Road by the side of Vidyamandira	Corporation Building Area	42	71
78.	Umblebyle Road	II Cross	Road by the side of Vidyamandira	Morgue Cross Road	Corporation Building Area	1	42
79.	Umblebyle Road	Sy No. 27	Road by the side of Vidyamandira	Morgue Cross Road	Corporation Building Area	43	79
80.	V Cross	Sy No. 27	X Cross	Morgue Cross Road	Corporation Building Area	80	118
81.	Umblebyle Road	Road behind DAR Quarters	Morgue Cross Road	Bommanakatte Road	Military Camp Area	1	52
82.	Road behind DAR Quarters	Boundary of Nanjapura	Morgue Cross Road	Bommanakatte Road	Military Camp	53	112
			DIVISION NO. VII				
83.	Road in front of House Nos. 3,86,82,81,76,72, 71, 60 to 67	Umblebyle Road	Road in front of House Nos. 1 to 4	Bommanakatte Road	HUDCO Houses	1	86
84.	Umblebyle Road	Road in front of House Nos. 123 to 130, 118 117, 110, 109, 102, 101	Road in front of House House No. 67 to 73	Bommanakatte	HUDCO Houses	1	135
85.	Road in front of House Nos. 14,15,41 & 42 (Railway Line)	Road in front of House Nos. 6,7,20,21,26,27, 30 & 53	Road in front of House Nos. 1 to 6	Road in front of House Nos. 42 to 53	HUDCO Houses	1	53
86.	Road in front of House Nos. 40,41,42,43	Umblebyle Road	Road in front of House Nos. 43,35,44,to 49 and I	Road in front of House Nos. 12,13,25,26,31,32	HUDCO Houses	1	55
87.	I Cross	Umblebyle Road	Conservancy between VI & VII Cross	V Cross	Anjaneya Agrahara	1	68
88.	I Cross	Umblebyle Road	Mariyamma Temple Road	Open Area	Anjaneya Agrahara	69	118
89.	I Cross	Umblebyle Road	Mariyamma Temple Road	Cross Conservancy	Anjaneya Agrahara	1	74
90.	I Cross	Umblebyle Road	Mariyamma Temple Road	Open Area	Anjaneya Agrahara	75	148
91.	Hospital Road	I Cross	Mariyamma Temple Road	Umblebyle Road	New Town Area	1	40
92.	Hospital Road	Umblebyle Road	II Cross	III Cross	New Town Area	41	56

STATEMENT VI : DESCRIPTION OF BOUNDARIES AND DETAILS OF AREAS INCLUDED IN CENSUS ENUMERATION BLOCKS IN THE URBAN AREAS OF THE DISTRICT

E.B. No.	Boundaries of Census Enumeration Blocks				Buildings covered under the Enumeration Blocks		
	East	West	North	South	Name or No. of Street/Road/Lane Cross Road/etc.	Building No. From	To
1	2	3	4	5	6	7	8
TOWN : BHADRAVATI NEW TOWN (NAC) (Contd.,)					**TALUK : BHADRAVATI**		
			DIVISION NO. VII (Concld.)				
93.	Hospital Road	Umblebyle Road	V Cross	III Cross	New Town Area	57	80
94.	Hospital Road	Mariyamma Temple Road	Umblebyle Road	Road behind VII Cross	New Town Area	1	49
95.	Hospital Road	Umblebyle Road	Mariyamma Temple Road	Hospital Road	New Town Area	1	25
96.	Mariyamma Temple Road	Cross Road	VII Cross	Public Bath Rooms Road	Cooli Block	1	91
97.	Cross Road	Cross Road	Lane behind House Nos. 188, 198	Mariyamma Temple Road	Cooli Block	92	198
98.	III Cross	Mariyamma Temple Road	VII Cross	Lane behind House Nos. 188, 198	Cooli Block	199	273
99.	Cross Road	Umblebyle Road	Lane in front of House Nos. 87, 97	I Cross	Cooli Block	1	97
100.	Cross Road	Shed Road	II Cross	Mariyamma Temple Road	Cooli Block	98	168
101.	Cross Road	Umblebyle Road	VII Cross	Road in front of House Nos. 81 to 96	Cooli Block	1	96
102.	Cross Road	Umblebyle Road	Road in front of House Nos. 91,99,100 and 120	II Cross	Cooli Block	97	213
103.	Hospital Road	Umblebyle Road	I Cross	Road in front of House Nos. 51 to 65	New Town Area	1	65
104.	Hospital Road	Umblebyle Road	Road in front of House Nos. 66 to 81	Road in front of House Nos. 96 to 109	New Town Area	66	109
105.	Hospital Road	Umblebyle Road	Road in front of House Nos. 110 to 123	IV Cross	New Town Area	110	171
106.	Hospital Road	Umblebyle Road	J.C. Road	Cross Road	New Town Bungalow Area	1	30
107.	Double Road	Umblebyle Road	Umblebyle Road	J.C. Road	New Town Bungalow Area	31	118
			DIVISION NO. VIII				
108.	MPM Road	Hospital Road	J.C. Road	Road in front of House Nos. 60 to 69	New Town Polytechnic Institute Area	1	59
109.	Polytechnic Institute and MPM Road	Hospital Road	Road in front of House Nos. 60 to 69	VIII Cross	New Town Polytechnic Institute Area	60	111
110.	Visveswaraya Road	Hospital Road	Road behind High School	Bazar Street	New Town Area	1	74

STATEMENT VI : DESCRIPTION OF BOUNDARIES AND DETAILS OF AREAS INCLUDED IN CENSUS ENUMERATION BLOCKS IN THE URBAN AREAS OF THE DISTRICT

E.B. No.	Boundaries of Census Enumeration Blocks				Buildings covered under the Enumeration Blocks		
	East	West	North	South	Name or No. of Street/Road/Lane Cross Road/etc.	Building No. From	To
1	2	3	4	5	6	7	8
TOWN : BHADRAVATI NEW TOWN (NAC) (Contd.,)					**TALUK : BHADRAVATI**		
			DIVISION NO. VIII (Concld.)				
111.	VISL Hospital Road	VISL Stalls and Road behind Bus Shelter	Bazar Road	Road in front of House Nos. 90 and 91	New Town Area	75	91
112.	Visvesvaraya Road	Hospital Road	Road in front of House Nos. 118,119,136 and 139	V Cross of Jannapura Road (Play Ground)	New Town Area	92	140
113.	Road in front of House Nos. 8,9,25,26 and 45	Visvesvaraya Road	V Cross	Road in front of House Nos. 36 to 45	New colony	1	45
114.	VISL Compound	Road in front of House Nos. 66 and 67 and Hospital Road	Sai Mandir Road	Sree Rama Temple and S.A.V. English School Road	New Colony	46	95
115.	Visvesvaraya Road	Hospital Road	Cross Road to M.P.M.	Marikamba Road	New Colony	1	64
116.	Marikamba Road	Ujjanipur Road Hospital Road	VISL Compound	Cross Road	New Colony	1	45
117.	MPM Road	Hospital Road	Marikamba Road	Road in front of House Nos. 83 to 95	New Colony	65	128
			DIVISION NO. IX				
118.	VISL Compound	Hospital Road	Road in front of House Nos. 46 and 47 (Mariyamma Temple Road)	Tramway Line	New Colony	46	83
119.	MPM Cross Road	Cross Road	MPM Road	Boundary of Thimmalapura	JPS Colony	1	79
120.	Front-Yard of House Nos. 80 to 86 and 126 to 138	MPM Road	MPM Road	Thimmalapura Boundary and MPM Boundary	JPS Colony	80	138
121.	Cross Road	JPS Road	MPM Road (in front of House Nos. 1 to 35)	Road in front of House Nos. 37 to 73	Wood Yard	1	73
122.	II Cross Road	Cross Road and JPS Road	MPM Road (in front of House Nos. 74 to 177)	Road in front of House Nos. 112 to 153	Wood Yard	74	153
123.	Cross Road	JPS Road	MPM Road	Road in front of House Nos. 154 to 201	Wood Yard	154	243
124.	MPM Boundary	Double Road	Railway Line	Road in front of House Nos. 154 to 201	Iron Works Area	1	89
125.	MPM Boundary	Cross Road	Railway Line	Road in front of House Nos. 153 to 164	Iron Works Area	90	172

STATEMENT VI : DESCRIPTION OF BOUNDARIES AND DETAILS OF AREAS INCLUDED IN CENSUS ENUMERATION BLOCKS IN THE URBAN AREAS OF THE DISTRICT

E.B. No.	Boundaries of Census Enumeration Blocks				Buildings covered under the Enumeration Blocks		
	East	West	North	South	Name or No. of Street/Road/Lane Cross Road/etc.	Building No. From	Building No. To
1	2	3	4	5	6	7	8
TOWN : BHADRAVATI NEW TOWN (NAC) (Contd.,)					**TALUK : BHADRAVATI**		
			DIVISION NO. X				
126.	Open Area	MPM High School and MPM Society Road	Road to MPM Factory	Sunnadahalli Road	Paper town, Ujjanipura Anekoppa	1	33
127.	IV Cross	MPM Mill Road	Hospital Road	III Cross	Paper town, Ujjanipura Anekoppa	1	58
128.	IV Cross	MPM Mill Road	III Cross	Conservancy between IV Cross and V Cross	Paper town, Ujjanipura Anekoppa	59	103
129.	IV Cross	MPM Mill Road	Mill Road and School Area	Conservancy and Hospital Road	Paper town, Ujjanipura Anekoppa	104	167
130.	Mill Road	Conservancy behind House Nos. 88 to 98	MPM Main Gate Road	Hospital Road	High School Area	1	99
131	MPM Society	Doddagoppenahalli Road (Behind House No. 133 to 142)	MPM Main Gate Road	Hospital Road	High School Area	100	142
132.	Doddagoppenahalli Road	Road in front of House No. 21 to 24	Hospital and Primary School	Road to JPS	Rama Mandira Area	1	24
133.	Road in front of Rama Mandira	Road in front of House No. 33 to 40	Mariyappa Master's House Road	Road behind Shishuvihar upto Rama Mandira	Rama Mandira Area	25	63
134.	Lane behind House No. 84 to 94	Cross Road	M.V. College Road	Mariyappa Master's House Road and Hospital to Primary School Road	Rama Mandira Area	64	95
135.	Lane behind House No. 66 to 78	Church Road	Hospital Road	JPS Road	MPM Shed Area	1	65
136.	Cross Road	Lane behind House No. 66 to 78	Hospital Road	JPS Road	MPM Shed Area	66	128
137.	JPS Colony	Cross Road	Hospital Road	JPS Road	MPM Shed Area	1	53
138.	IV Cross	JPS Colony Road	Krishnappa's Hotel Road	Cross Road	MPM Shed Area	1	57
139.	Cross Road	Cross Road	JPS Road	III Cross Road	MPM Shed Area	58	132
140.	Cross Road	IV Cross Road	Krishnappa's Hotel Road and JPS Colony Road	Lane behind the House No. 121 to 132	MPM Shed Area	133	178
141.	Cross Road	Cross Road	JPS Road	Cross Road	MPM Shed Area	1	81
142.	Doddagoppenahalli Road	Cross Road	Cross Road	Ujjanipura Road	MPM Town Area	1	54

STATEMENT VI : DESCRIPTION OF BOUNDARIES AND DETAILS OF AREAS INCLUDED IN CENSUS ENUMERATION BLOCKS IN THE URBAN AREAS OF THE DISTRICT

E.B. No.	Boundaries of Census Enumeration Blocks				Buildings covered under the Enumeration Blocks		
	East	West	North	South	Name or No. of Street/Road/Lane Cross Road/etc	Building No. From	To
1	2	3	4	5	6	7	8
TOWN : BHADRAVATI NEW TOWN (NAC) (Concld.,)					**TALUK : BHADRAVATI**		
			DIVISION NO. X (Concld.)				
143.	Doddagoppenahalli Road	Cross Road	JPS Road	Cross Road	MPM Town Area	55	99
144.	Mutton Stall Road	Doddagoppenahalli Road	Shishuvihar Road	Lane behind House No. 21 to 32	MPM Town Area	1	32
145.	Mutton Stall Road	Doddagoppenahalli Road	Lane behind House No. 21 to 32	Road in front of House No. 57 to 68	MPM Town Area	33	68
146.	Mutton Stall Road	Doddagoppenahalli Road	Road in front of House No. 69 to 80	Doddi Road	MPM Town Area	69	95
147.	I Cross Road	JPS Colony Road	Road leading to MPM Vegetable Market	Road leading to Doddagoppenahalli Road	MPM Shed Area	1	76
148.	II Cross Road	I Cross Road and JPS Road	Road leading to MPM Vegetable Market	Road leading to Doddagoppenahalli Road	MPM Shed Area	77	142
149.	Doddagoppenahalli Road	Cross Road	VI Cross Road	I Cross Road	Ujjanipura	1	63
150.	Centre Road	Boundary of Thimmalapura	Puttaiah's House-Road	Chikkanna's House Road	Ujjanipura	1	48
151.	Centre Road	Boundary of Thimmalapura	Chikkanna's House Road	Doddagoppenahalli Boundary	Ujjanipura	49	104
152.	Doddagoppenahalli Road	Cross Road	Road in front of House No. 1 to 8	Road in front of House No. 37 to 45	Ujjanipura	1	45
153.	Doddagoppenahalli Road	Cross Road	Mariyamma Temple Road	Doddagoppenahalli Boundary	Ujjanipura	46	109
154.	Bhadra River	Doddagoppenahalli Road	Doddi Road (MPM Road)	Doddagoppenahalli Boundary	Anekoppa and MPM Town	1	125
TOWN : CHANNAGIRI (M)					**TALUK : CHANNAGIRI**		
			DIVISION NO. I				
1.	Chitradurga Road	Agasara Beedi	Kallasagara Road East Side	Sy No. 88 and 89 (Agricultural Lands)	Eshwara Temple Road Mutt Road Kallasagara Road	1 7 45	6 44 64
2.	Kallasagara Road	Hallikar Street and Diggenahalli Road	Diggenahalli Road	Mutt Road	Kumbara Beedi (WS) Agasara Beedi Kallasagara Road	65 111 139	110 138 146
3.	Hallikar Street	Vivekananda Road and Kumbara Beedi Cross Road	Narasimha Sastry Road South side	Sy No. 120 and (Agricultural Lands)	Narasimha Sastry Road Narasimha Sastry Road Cross from Kallasagara Road	1 98	49 100

STATEMENT VI : DESCRIPTION OF BOUNDARIES AND DETAILS OF AREAS INCLUDED IN CENSUS ENUMERATION BLOCKS IN THE URBAN AREAS OF THE DISTRICT

E.B. No.	Boundaries of Census Enumeration Blocks				Buildings covered under the Enumeration Blocks		
	East	West	North	South	Name or No. of Street/Road/Lane Cross Road/etc.	Building No. From	To
1	2	3	4	5	6	7	8
	TOWN : CHANNAGIRI (M) (Contd.,)				**TALUK : CHANNAGIRI**		
			DIVISION NO. I (Concld.,)				
4.	Kumbara Beedi Cross Road	Vivekananda Road North end	Kallasagara Road	Narasimha Sastry Road North-end	Narasimha Sastry Road	50	54
					Dodda Kurubara Beedi to Kallasagara Road	55	97
			DIVISION NO. II				
5.	Taluk Office Road	Vivekananda Road	Nadigara Beedi	Kallasagara Road	Taluk Office Road	1	16
					Pete Beedi	17	27
					Kalleshwara Temple Road	28	32
					Nadigara Beedi (BS)	33	42
						121	146
					Kallasagara Road	43	70
					Gowdara Beedi	71	100
					Kurubara Beedi	101	116
					Vivekananda Road	117	120
6.	Kalleshwara Temple	Vivekananda Road (South Side)	Pete Beedi	Nadigara Beedi	Kalleshwara Temple Road	1	3
					Nadigara Beedi	4	21
					Pete Beedi	22	81
7.	Kalleshwara Temple Road and College Road	Vivekananda Road (North side)	PWD Road	Nayakara Beedi	Nayakara Beedi	82	127
					Kalleshwara Temple Road	128	133
					College Road	134	140
					Nayakara Beedi	141	150
					Vivekananda Road	151	157
					PWD Road	158	167
8.	Muddenahalli Road	Sy. No. 8 & Durga-mma Temple	Sy No. 11 (Agricultural Lands)	PWD Road	AD Colony	1	32
					AK Colony	33	90
9.	Sy Nos. 22, 26 and 77 (Agricultural Lands)	Muddenahalli Road and College Road	Sy Nos. 17 and 18 (Agricultural Lands)	Taluk Office Road and Sy No. 79	Revenue Officials Quarters	91	129
					PWD Quarters and Police Quarters	130	275
			DIVISION NO. III				
10.	Vivekananda Road	Sy. No. 121 (Agricultural Land)	Amba Bhavani Temple Road	Sy. No. 121 (Agricultural Land)	Narasimha Sastry Road	1	20
					Kalikamba Temple Road Cross	21	36
					Narasimha Sastry Road	37	51
					Amba Bhavani Temple Road	52	62
11.	Amba Bhavani Temple Cross Road and Vivekananda Road (North)	Sy no. 121 (Agricultural Land) and fort	Badagere Beedi (Kalikamba Temple Road)	Amba Bhavani Temple road	Amba Bhavani Temple Road	63	82
					Maratha Lane	83	89
					Maratha Keri	90	106
					Kalikamba Temple Road	107	117

STATEMENT VI : DESCRIPTION OF BOUNDARIES AND DETAILS OF AREAS INCLUDED IN CENSUS ENUMERATION BLOCKS IN THE URBAN AREAS OF THE DISTRICT

E.B. No.	Boundaries of Census Enumeration Blocks				Buildings covered under the Enumeration Blocks		
	East	West	North	South	Name or No. of Street/Road/Lane Cross Road/etc.	Building No. From	To
1	2	3	4	5	6	7	8
	TOWN : CHANNAGIRI (M) (Contd.,)					**TALUK : CHANNAGIRI**	
			DIVISION NO. III (Concld.,)				
12.	Vivekananda Road (South)	Fort	Door No. 68 and Gowramma Temple Road South end	Kalikamba Temple Road	Fort Road	1	16
					Kalikamba Temple Road	17	48
					Vivekananda Road	49	54
					Gowramma Temple Road	55	67
13.	Vivekananda Road (North)	Fort	Bazar Road	Gowramma Temple Road North	Gowramma Temple Road	68	80
					Vivekananda Road	81	86
					Pete Beedi	87	136
			DIVISION NO. IV				
14.	Vivekananda Road	Fort Circle	Bazar Road	Medar Keri	Bazar Road	1	37
					Medar Lane	38	45
					Medar Keri	46	72
15.	Halesanthe Beedi South	Hosapete Road (Southern side)	Halesydara Keri upto Cross Road	Medar Beedi (South)	Medar Keri	1	39
					Hosapete Road	40	49
					Halesydara Keri	50	53
16.	Halesanthe Beedi (Middle Portion)	Hosapete Road (Middle Portion)	Halesydara Keri South side	Sydara Keri	Halesydara Keri	54	77
					Sydara Keri	86	113
					Hosapete Road	78	85
17.	Halesanthe Beedi (North)	Hosapete Road (North)	PWD Road	Sydara Keri	Sydara Keri	114	128
					PWD Road	129	164
					Halesanthe Beedi	165	175
18.	Vivekananda Road	Halesanthe Beedi and Anjaneya Temple Road.	Sy No. 7 and 8 (Agricultural Lands)	Medara Beedi and PWD Road	Medara Beedi	1	18
					Maridigalli	19	35
					PWD Road	36	48
					Vivekananda Road	49	59
					PWD Road	60	87
					Durgamma Temple Road	88	119
			DIVISION NO. V				
19.	Hosapete Road	KEB Quarters (Cross Road)	Sy No. 2 and 3 (Agricultural Land)	Pete Beedi and Fort	Anjaneya Temple Road	1	13
					Gaddigi Road	14	27
					Kurubara Keri	28	41
					KEB Quarters Cross Road	42	49
					Pete Beedi	50	54
					KEB Quarters Cross Road	55	63
					Drinking Water Well Road	64	77

STATEMENT VI : DESCRIPTION OF BOUNDARIES AND DETAILS OF AREAS INCLUDED IN CENSUS ENUMERATION BLOCKS IN THE URBAN AREAS OF THE DISTRICT

E.B. No.	Boundaries of Census Enumeration Blocks				Buildings covered under the Enumeration Blocks		
	East	West	North	South	Name or No. of Street/Road/Lane Cross Road/etc.	Building No. From	To
1	2	3	4	5	6	7	8
	TOWN : CHANNAGIRI (M) (Concld.,)					**TALUK : CHANNAGIRI**	
			DIVISION NO. V (Concld.)				
20.	KEB Colony	Hand Post and Ranganathana Honda	PWD Road, New KEB Buildings	Sy No. 125 and 149 (Agricultural Lands)	Dombara Colony	78	90
					Drinking Water Well Road	91	102
					PWD Road	103	106
					Pete Beedi	107	134
					Koppalu	135	150
					Veerabhadreshwara Talkies Compound	151	156
21.	Hosapete Road	Uppara Beedi	PWD Road	Bazar Road	Uppara Beedi	1	37
					PWD Road	38	-
					Antharagattamma Temple Road	39	72
					Hosapete Road	73	75
22.	Uppara Beedi and Anjaneya Temple Road	KEB Quarters Cross Road	Sy No. 3 and 4 (Agricultural Lands)	Pete Beedi and PWD Colony Road	Upparakeri	1	56
					KEB Quarters Cross Road	57	69
	TOWN : HONNALI (M)					**TALUK : HONNALI**	
			DIVISION NO. I				
3.	Shandy Maidan	Nyamati Road	Post Office and Fort Road	Voddinakere Halla	Fort Road (WS)	120	125
					Fort Road to River Road (SS)	126	140
					Nehru Road (WS)	141	161
					Sampige Road (NS)	162	175
					Fort Road (ES)	176	184
					Fort Road (WS)	185	186
					Area Between Sampige Road (SS) Voddinakere Halla (NS)	187	216
					Bus Stand side of Nehru Road	217	220
					Nyamati Road (BS)	221	256
16.	Nyamati to Old Pete Road	Sy. No. 23 (Lands)	Sarvarkeri Road	Nyamati Honnali Road	Sarvrakeri Road (NS)	1414	1471
					Area from Sarvara Keri to Hosa Keri (WS)	1472	1497
					Hosa Keri Road	1498	1521
17.	Nyamati Pete Road	Gowri Halla	Sarvarakeri Road	Nyamati Road	Hosa Keri Road (WS)	1522	1533
					Hosa Keri Road (NS)	1536	1551
					Lane behind Hosa Keri Road (NS)	1534	1535
					Sarvarakeri (SS)	1552	1611
			DIVISION NO. II				
8.	Tumminakatte Road East	Gowri Halla	Gopana Halli Road	Marikoppa Road	Aryara Keri (NS)	724	732
					Gowri Halla (ES)	733	743
					Aryara Keri (SS)	744	753
					Kalla Keri Beedi (SS)	754	757
15.	Nyamati Old Pete Road	Gangi Kenchanna Lane	Doddagannara Beedi Kopppalu	Sarvara Keri South	Doddagannara Road (NS)	1336	1376
					Doddagannara Road (SS)	1377	1406
					Nyamati Road (WS)	1407	1413

STATEMENT VI : DESCRIPTION OF BOUNDARIES AND DETAILS OF AREAS INCLUDED IN CENSUS ENUMERATION BLOCKS IN THE URBAN AREAS OF THE DISTRICT

E.B. No.	Boundaries of Census Enumeration Blocks				Buildings covered under the Enumeration Blocks		
	East	West	North	South	Name or No. of Street/Road/Lane Cross Road/etc.	Building No. From	To
1	2	3	4	5	6	7	8
TOWN : HONNALI (M) (Contd.,)						**TALUK : HONNALI**	
			DIVISION NO. II (Contd.,)				
20.	**Doddayannara Keri Putta Kenchanna Keri and Maramma Temple Street**	Soppina Keri	Malooni Road	Siddappana Beedi and Soppina Keri	Marigudi Beedi (WS)	1739	1750
					Soppina Keri (BS)	1751	1772
					Siddappana Beedi (NS)	1773	1795
					Soppina Keri (WS)	1796	1817
21.	**Doddagannara Keri**	Soppina Keri Road	Siddappana Keri	Sarvarakeri	Area between Sarvara Keri (NS) and Dodda Keri (SS)	1818 1854	1846 1872
					Dooda Keri (NS)	1847	1853
					Siddappana Beedi (WS)	1873	1879
					Siddappana Beedi (SS)	1880	1902
					Kenchadevara Beedi (SS)	1903	1914
			DIVISION NO. III				
9.	Pete Road	Gowri Halla	Arayarakeri	Marikoppa Road	Sunnagara Keri (NS)	758	764
					Sunnagara Keri (SS)	765	768
					Kalla Keri Road (WS)	769	800
					I Cross Kalla Keri Road (ES)	801	819
					I Cross Kalla Keri Road (NS)	820	837
					Kalla Keri Road (ES) and II Cross of Kalla Keri Road (BS)	838	848
10.	**Pete Road**	**Masummaali Makhan**	**Nehru Road and Aryara Keri**	**Marikoppa Road**	**Pete Road (ES)**	**849**	**882**
					Kothumbari Road (SS)	883	894
13.	**Police Bar Line**	**Road behind the Mosque**	Road behind Marikoppa	Kalli Koppalu	Nyamati Pete Beedi (ES)	1156	1174
					Nyamati Pete Road (WS)	1175	1177
						1196	1203
						1240	1248
						1256	1260
					I Lane of Nyamati Pete Road	1255	–
					II Lane of Nyamati Pete Road (SS)	1204	1239
					I Lane Nyamati Pete Road (NS)	1249	1254
					Nyamati Pete Road and Mosque Road	1185	1195
14.	Nyamati Pete Road	**Putta Kenchannana Keri**	**Jumma Masidi Road**	**Doddaganara Keri**	Jumma Masidi Road (NS)	1180	1184
					Doddi Road (SS)	1178	1179
					Kallikoppalu Road (NS)	1261	1269

STATEMENT VI : DESCRIPTION OF BOUNDARIES AND DETAILS OF AREAS INCLUDED IN CENSUS ENUMERATION BLOCKS IN THE URBAN AREAS OF THE DISTRICT

E.B. No.	Boundaries of Census Enumeration Blocks				Buildings covered under the Enumeration Blocks		
	East	West	North	South	Name or No. of Street/Road/Lane Cross Road/etc.	Building No. From	To
1	2	3	4	5	6	7	8
	TOWN : HONNALI (M) (Contd.,) 14 (Concld.,)		DIVISION NO. III (Concld.,)			**TALUK : HONNALI**	
					Kallikoppalu Road (SS)	1270	1290
					Nyamati Pete, Road	1291	1297
					Akkasaligara Road (NS)	1298	1310
					Akkasaligara Road (SS)	1311	1329
					Nyamati Pete Road (WS)	1330	1335
18.	Nyamati Pete Road	Kumbaragundi Road	Marikoppa Road	Doddaganara Keri	Nyamati Pete Road (WS)	1612	1623
					Kumbaragundi Road (ES)	1624	1643
19.	Kumbaragundi Road	Masque Road	Khaji Mohalla Road and Mari Koppa Road	Doddaganara Keri	Kumbaragundi Road (WS)	1644	1654
					Road Behind the Mosque (BS)	1655	1692
					Puttakenchannana Lane (NS)	1693	1738
					Behind Maramma Temple Road (BS)	1725	1738
			DIVISION NO. IV				
7.	Nehru Road	Old Pete Road	Kumbara Beedi	Nehru Road South	Area between Kumbara Beedi (SS) and Mandakki Keri (NS)	631	636
					Mailareswara Temple Road (NS)	637	655
					Agasara Beedi (ES)	656	659
					Mailareswara Temple Road (NS)	660	694
					Area between Mailareswara Road (ES) and Old Pete Road (NS)	695	723
11.	Nehru Road	Conservancy of Old Pete Road	Aryara Keri	Road behind Marikoppa	Navab Sherkhan House Road (NS) and Old Pete Road (ES) and Conservancy	895	917
					Old Pete Road Conservancy (WS)	918	992
					Marikoppa Road (NS)	993	1006
					Marikoppa Road (SS)	1007	1030
12.	Nehru Road	Old Pete and Nyamati Road	Old Pete Road	Police Bar Line	Marikoppa Road (SS)	1031	1058
					Police Bar Line (WS)	1121	1126
						1141	1155
					Old Doddi Road (SS)	1136	1140
					Old Doddi Road (NS) and Cross Road to Bank	1131	1135
					Police Bar Line (ES)	1127	1130
					Marikoppa Road (NS)	1104	1114
						1059	1073
					Masummaali Makhan Road (WS)	1102	1103
						1094	1097
					Eastern side of Masumma Ali Makhan	1074	1093
						1098	1101

STATEMENT VI : DESCRIPTION OF BOUNDARIES AND DETAILS OF AREAS INCLUDED IN CENSUS ENUMERATION BLOCKS IN THE URBAN AREAS OF THE DISTRICT

E.B. No.	Boundaries of Census Enumeration Blocks				Buildings covered under the Enumeration Blocks		
	East	West	North	South	Name or No. of Street/Road/Lane Cross Road/etc.	Building No. From	To
1	2	3	4	5	6	7	8
TOWN : HONNALI (M) (Contd.,)						**TALUK : HONNALI**	
			DIVISION NO. V				
1.	**Jakkappa Joyisara House Lane and Tunga-Bhadra River**	Tumminakatte Road	Kote Agala Waste Lands	Shandy Maidan	Fort Road (NS)	1	16
					Jakkappa Joyisara House Lane (WS)	17	28
					Fort Road (SS)	29	34
					Area between Kote-Agala and Northern side of Fort Road	38	48
					Fort Road (SS)	49	55
					Bodharajachar's House Lane (ES)	56	63
						64	70
					Fort Road (NS) and Jakkappa Joyisara House Lane (WS)	71	75
2.	Tungabhadra River	Bodharajachar's Lane	Kote Agala	Shandy Maidan	Jakkappa Joyisara Lane	76	77
					Fort Road (NS)	78	81
					Shankara Mutt (WS)	82	84
					Shankara Mutt (ES)	85	86
					Area between Southern side of Fort Road and Shandy Maidan	87	119
4.	**Nehru Road**	Police Bar Line	Tumminakatte Road	Nyamati Road	Area between Northern Side of Nyamati-Honnali Area Road and Area between Bus Stand side of Nehru Road Eastern Side of Nehru Road, Police Bar Line	257	309
					Sampige Road (NS)	310	321
					Nehru Road (WS)	322	329
						345	349
						357	370
						379	385
					Taluk Office Road (BS)	330	341
					Taluk Office (NS)	342	344
					Navab Sherkhan House Lane (SS)	350	356
					Mandakki Keri (SS)	371	378
					Tumminakatte Road(SS	386	391
5.	**Tungabhadra River**	Nehru Road	Agrahara	Kote Road	Nehru Road (ES)	392	416
						441	451
						478	496
						499	506
					Way to the River (NS)	417	440
					Balaraja Ghat Road (NS)	452	–
					Balaraja Ghat Road (SS)	453	477
					Fort Road (SS)	497	498

STATEMENT VI : DESCRIPTION OF BOUNDARIES AND DETAILS OF AREAS INCLUDED IN CENSUS ENUMERATION BLOCKS IN THE URBAN AREAS OF THE DISTRICT

E.B. No.	Boundaries of Census Enumeration Blocks				Buildings covered under the Enumeration Blocks		
	East	West	North	South	Name or No. of Street/Road/Lane Cross Road/etc.	Building No. From	To
1	2	3	4	5	6	7	8
	TOWN : HONNALI (M) (Concld.,)					**TALUK : HONNALI**	
			DIVISION NO. V (Concld.,)				
6.	Tumminakatte Road	Old Pete Road	Kishan Rice Mill	Mandakki Keri	Southern side of Tumminakatte Road and Aryarakeri Road	507	525
					Tumminakatte Road (WS)	526	536
					Tumminakatte Road (ES) and Tumminakatte Road (NS) and A.K.Colony	537	614
					Way to the River (SS)	615	620
					Way to the River (NS)	621	630
TOWN :	**HOSANAGARA (M)**					**TALUK : HOSANAGARA**	
			DIVISION NO. I				
1.	Shimoga-Anandapuram Road Circle i.e. Municipal Boundary line commencing from a portion of Sy. Nos. 10, 11, and 18 of Gangana Koppa village & a portion of Sy. No. 71 running towards the Southern side upto Asst. No.566	Hosanagara–Balebare Road	Shimoga–Hosanagara Road	Municipal Boundary i.e. portion of Sy. Nos.13,19 20,18,9,5,4,73,72, & 71 Ganganakoppa Village	Shimoga–Sagar Road Circle	1	43
					JCM Road	44	55
					Shimoga Road Krishna Bhavan Circle to JCM Road Cross	56 70	69 77
					Nagara-Balabare Road to Gandhi Circle	78	89
					Hospital Road & PWD Quarters	90	107
					PWD Quarters II & III Crosses	108	125
			DIVISION NO. II				
2.	Road Commencing from Krishnappa's House running towards East upto Gangana-Koppa Village Bondary	Shivappa Nayaka Road (From Asst No. 670 to Asst No. 720) upto Kuppasagara Tank then towards the Southern side upto portion of Sy Nos. 116,133 of Kaloor Village and upto Nagara Road Tollgate	Road starting from the Kuppa sagara tank and running South East along the Shivappa Nayaka Road upto the Junction of Shivappa Nayaka Road and Hosanagara–Balebare Road also running North-East along the Hosanagara-Balebare Road upto the Circle in the Shimoga Road and Hosanagara–Balebare Road	Kaloor and Gangana Koppa Sy Nos. 53, 54,64,65	Hosanagara-Balebare Road	1	36
					PWD Road	37	51
					KEB Office	52	53
					Office Circle to Shandy Maidan	54	72
3.	Road commencing from House No. 1 in Balebare Road upto Shimoga Circle near Bus Stand	Road commencing from Kuppasagara tank upto Hottekere	Nehru Road (Nehru Circle upto Asst. No. 670 and also from Asst. Engineer's Quarters upto Asst. No. 572)	Road commencing from Kuppasagara tank and running towards House No. 68 and 69 Crossing Shivappa Nayaka Road reaching House No. 150 i.e. PWD Garage and along the Western side Hosanagara Balebare Road and reaching the point opposite to House	Shivappa Nayaka Road to Circle Nehru Road to Shimoga Road Circle	73	87
					Bus Stand Area and Shimoga Road Circle	88	114
					From Bus Stand Area to Cinema Talkies Area	115	150

STATEMENT VI : DESCRIPTION OF BOUNDARIES AND DETAILS OF AREAS INCLUDED IN CENSUS ENUMERATION BLOCKS IN THE URBAN AREAS OF THE DISTRICT

E.B. No.	Boundaries of Census Enumeration Blocks				Buildings covered under the Enumeration Blocks		
	East	West	North	South	Name or No. of Street/Road/Lane Cross Road/etc.	Building No. From	To
1	2	3	4	5	6	7	8
	TOWN : HOSANAGARA (M) (Contd.,)				**TALUK : HOSANAGARA**		
			DIVISION NO. III				
4.	Shivappa Nayaka Road (From Kuppasagara Tank	Water Spread Area of Linganamakki Dam in Sy Nos. 155 and 152 of Kaloor Village	Line starting from the Municipal Boundary in Sy Nos. 156 Sagar Old Road upto Shivappa Nayaka Circle	Submerged Area of Linganamakki Dam in Sy Nos. 151, 152 and 117 of Kaloor Village	Shivappa Nayaka Road Ganapati Temple Road T.B. Road Shivappa Nayaka Road Old Sagar Road	1 5 18 12 22 29	4 11 21 17 28 59
5.	Church Road commencing from the Shivappa Nayaka Circle upto Old Sagara Road	Municipal Limit and Sy No. 156 and 159 of Kaloor Village	Sy Nos. 159,168,169, 171, 172 and 173 of Kaloor Village	Old Sagar Road (from Shivappa Nayaka Cross and reaching the Municipal Limits in Sy Nos. 156 and 155 of Kaloor Village	Old Sagar Road Church Road Muslim Road	60 98 114 130	97 113 129 140
			DIVISION NO. IV				
6.	Masidi Road (from Nehru Road ending at House No. 78 through Kaloor Forest Land towards the Northern side behind the House Nos. 61 to 78 and Kaloor Sy No. 84	Church Road (from Asst. No. 152 towards the Northern side upto Asst. No. 124 and then towards the Western side from Asst. No. 114 and then towards Northern side upto Asst. No. 123 i.e. portion of Sy No. 1 of Kaloor Village)	Kaloor Revenue Lands and Kaloor Forest Lands	Nehru Road	Church Road Nehru Road Masidi Road	1 44 49	43 48 78
7.	Marigudda Road	Masidi Road (from Nehru Road upto the point Opposite to House No. 71 and Crossing the road between House No. 70 and 71 runs behind Masidi Road Western Side)	Kaloor Revenue Lands and Forest Lands (Sy No. 84)	Nehru Road	Nehru Road Shimoga Circle to Rama Kshatriya Road	79 93	92 128
			DIVISION NO. V				
8.	Municipal Boundary i.e. Hosanagara–Sagar New Road (Asst. No. 409 upto Municipal Limit in Sy No. 18,19,16 of Mavina Koppa Village)	Ramakshatriya Road (from Nehru Road Asst. No. 278 towards the Northern side upto Conservancy and then towards the Eastern side upto Asst. No. 304)	Municipal Boundary (i.e. portion of Kaloor Sy Nos. 84 and 115 and Sy Nos. 18,19 16 of Mavina Koppa Village upto Asst. No. 409)	Shimoga Road (from Asst. No. 278 towards the Eastern side upto Asst. No. 409 near Shimoga–Anandapura Road Circle)	Nehru Road	1	65
9.	Municipal Boundary	Rama Kshatriya Road	Sy Nos. 84 and 115 of Kaloor Village	Shimoga–Sagar Old Road	Shimoga Road Marigudda Road Shimoga Road to Rama Kshatriya Road	66 84 121	83 120 129

STATEMENT VI : DESCRIPTION OF BOUNDARIES AND DETAILS OF AREAS INCLUDED IN CENSUS ENUMERATION BLOCKS IN THE URBAN AREAS OF THE DISTRICT

E.B. No.	Boundaries of Census Enumeration Blocks				Buildings covered under the Enumeration Blocks		
	East	West	North	South	Name or No. of Street/Road/Lane Cross Road/etc.	Building No. From	To
1	2	3	4	5	6	7	8
	TOWN : JOG FALLS (NAC)					**TALUK : SAGAR**	
1.	Sagar–Jog PWD Road	Sy No. 1 (Gudda)	Sagar–Jog, PWD Road	Sy. No. 1 (Gudda)	Kargal	–	–
2.	Sagar–Jog PWD Road	Sy. No. 1 (Gudda)	Sagar–Jog PWD Road	Sy. No. 1 (Gudda)	Kamanagaru	1	4
3.	Kargal Colony	Kargal Colony	Kargal–Jog Village Road	Kargal Colony	Golgod	1	18
4.	Sy. No. 14 Forest	Sy. No. 14 Forest	Kargal–Talakalale Road	Moonakki Road Border	Moonakki	1	16
5.	Sagar–Jog PWD Road	MPC Colony Road	Sagar–Jog PWD Road	Sagar–Jog PWD Road	Bilagallur	–	–
6.	Sagar–Jog PWD Road	House of Shivaram	Kargal Colony	Talakalale Road	Binnemane	1	–
7.	Chakkara Gudda	Chakkara Gudda	Sagar–Jog PWD Road	Chakkara Gudda	Chakkar	1	8
8.	Manakki Gudda	Sagar–Jog PWD Road	Sagar–Jog PWD Road	Irige Gudda	Irige	1	2
9.	Mallakki Gudda	Mallakki Gudda	Mallakki Forest	Mallakki Forest	Mallakki	1	3
10.	Guruvaya's House	Shantnamma's House	Sagar–Jog PWD Road	Beeranna's House	Sanigudda	1	7
11.	Devaramakki Gudda	Devaramakki Gudda	Devaramakki Gudda	Devaramakki Gudda	Devaramakki	1	3
12.	Kargal Road	SVP Channel	Kargal Road	Devaramakki Gudda	Uvale	–	–
13.	Water Tank	Sagar–Jog PWD Road	Halla	Bhatkal Road	Kargal Colony	1 134	84 & 86 156
14.	MPC Road in the South of hub	Bhatkal Road	Bhatkal Road Circle to Ramamandir Road	Sagar–Batkal Road	Kargal Colony	85, 87 157	133 180
15.	Bazar Road	Halla	Jog Road	Bazar Road	Kargal II	1	40
16.	Bazar Road	Jog Tank	Jog Road	Water Tank	Kargal III	41	134
17.	Sagar Road	Bazar and Jog Road	Linganamakki Road	Water Tank	Kargal IV	135	228
18.	Water Tank Road	Masjid Road	Sagar Road	Masjid Road	Kargal Colony V	1 113 118	13 116 168
19.	Water Tank Road	Jog Road	Mutton Stall Road	Police Station	Kargal Colony VI	14 –	112 117
20.	Eshwar Temple Road	Bazar Road	Water Tank Road	Jog–Talakalale Road	Kargal Colony VII	169	290
21.	Sarkari Halla	Narayanappana House	Ganapathi's House	Ganapathi's House	Harvale	1	22
22.	Sy. No. 49 (Gudda)	SVP	Guddemane Road	SVP	Guddemane	1	7
23.	Sy. No. 67 (Gudda)	Sy. No. 67 (Gudda)	SVP	SVP	Bilanathai	–	–
24.	Narayanappa's House	Ganapathappa's House	Bellenne Gudda	Linganamakki Road	Hullimakota	1	8

STATEMENT VI : DESCRIPTION OF BOUNDARIES AND DETAILS OF AREAS INCLUDED IN CENSUS ENUMERATION BLOCKS IN THE URBAN AREAS OF THE DISTRICT

E.B. No.	Boundaries of Census Enumeration Blocks				Buildings covered under the Enumeration Blocks		
	East	West	North	South	Name or No. of Street/Road/Lane Cross Road/etc.	Building No. From	To
1	2	3	4	5	6	7	8
	TOWN : JOG FALLS (NAC) (Contd.,)					**TALUK : SAGAR**	
25.	Sy. No. 67 (Gudda)	Sy.No. 67 (Gudda)	TDB Road	Sy. No. 67 (Gudda)	Honagalegudda	–	–
26.	Sy. No. 67 (Gudda)	Sy. No. 67 (Gudda)	Sy. No. 67 (Gudda)	Sy. No. 67 PWD Road	Honagattu	–	–
27.	Kargal–Jog Road	Kargal backwaters	Kargal–Jog Road	Kargal backwaters	Padakeri	1	12
28.	Sarkari Halla	Eshwar Temple	MPC Colony	Sarkari Halla	Linganamakki	1	15
29.	MPC Colony Road	MPC Colony Road	Devarajgowda's House	MPC Colony Road	Kulakaru	1	3
30.	Kargal backwaters	Sy. No. 41 (Gomala)	Sharavathy Valley Project	Sharavathi Valley Project	Yadahalli	1	20
31.	MPC Colony Road	Kargal–Linganamakki Road	Kargal–Yadahalli PWD Road	Sarkari Halla	Malali	1	17
32.	Colony Road	MPC Road	Colony Road	KEB Hospital	Linganamakki I	1 9 105	4 29 118
33.	MPC Road	Tank	Colony Road	MPC Road	Linganamakki II	5 30 51	8 32 104
34.	MPC Road	MPC Road	Colony Road	MPC Road	Linganamakki Colony	1	174
35.	Kargal–Arlagodu Road	Chidambaraiah's House	MPC Colony Road	Sarkari Halla	Karumane	–	–
36.	Yademane Gudda	Yademane Gudda	Yademane Gudda	Yademane Gudda	Yademane	1	6
37.	Yademane Gudda	Yademane Gudda	Yademane Gudda	Yademane Gudda	Atigaru	1	2
38.	Kargal–Arlagodu PWD Road	Talagine Gudda	Talagine Gudda	Kargal–Arlagodu PWD Road	Talagine	1	10
39.	Sy. No. 34	Village Road	Sarkari Halla	Sy. No. 98 (Gudda)	Tagginamane	1	2
40.	Narayanappa's Garden	Chidananda Rao's House	Sy. No. 88 (Gudda)	Ganeshiah's Land	Torane	1	6
41.	Sy. No. 27 (Areca Garden)	Sy. No. 88 (Gudda)	Sy. No. 88 (Gudda)	Khan Kharab	Uppadike	1	4
42.	Malali Border	Sy. No. 96 (Gudda)	MPC Road	Sy. No. 96 (Gudda)	Kodananju	1	11
43.	Linganamakki Road	Melina Haklu	Gattada Kai	Tunnel Works	Bidarur	1	205
44.	Sarkari Halla	Ganapatiyappa's House	Sy. No. 110	Sarkari Halla	Brahamana Elakalale	–	–
45	SVP	SVP	Sarkari Halla	SVP	Talakalale	1	41
	Jog–Vaddanabylu MPC Road	SVP	Vaddanabylu–Talakalale MPC Road	Talakalale	Vaddanabylu	1	15

STATEMENT VI : DESCRIPTION OF BOUNDARIES AND DETAILS OF AREAS INCLUDED IN CENSUS ENUMERATION BLOCKS IN THE URBAN AREAS OF THE DISTRICT

E.B. No.	Boundaries of Census Enumeration Blocks				Buildings covered under the Enumeration Blocks		
	East	West	North	South	Name or No. of Street/Road/Lane Cross Road/etc.	Building No. From	To
1	2	3	4	5	6	7	8
	TOWN : JOG FALLS (NAC) (Concld.,)					**TALUK : SAGAR**	
47.	Paduvaiah's House	Hanne Gudda	Jog–Hanni TDB Road	Thomas House	Hanne	1	26
48.	Village Border	Village Border	Village Border	Village Border	Arakki	1	3
49.	Sarkari Halla	Sarkari Halla	SVP	Jog–Vaddanabylu MPC Road	Hagakki	1	7
50.	SVP	SVP	SVP	Sarkari Halla	Mudalli	1	10
51.	Kananagara Block 69	US Block	Reddy Block 69	Eshwara Temple	Official Colony Jog I	1 61	21 104
52.	Kananagara Block	Shriranga Road	Eshwara Temple	School	Official Colony Jog II	22 105	60 121
53.	Kemanagaru	Shirurkere	Wood Land Hotel	Police Colony	Official Colony Jog III	122	172
54.	SVP, Bilagallur Road	Health Camp Border	A.B. Site Road	Sharavati Road	Permanent Health Camp	1	84
55.	Temporary Mount Road	MT Shed	Eshwara Temple	AB Site Road	Government Quarters	1	35
56.	MT Shed	Temporary Quarters Road	K.E.B. COlony	Main Road	Economic Quarters	1	55
57.	Police Station	MPC II Mount	KEB Health Camp	USA Block	Jog Colony Reddy Block I	60 113 19	105 135 22
58.	Sharavati River	MPC Temporary Mount	USA BLock	MPC Colony	Jog Colony Reddy Block II	1 23 136	18 59 172
59.	Sharavati River	Jog–Vaddanabylu Road	Jog–Vaddanabylu Road	Hanne Village Border	AB Site	1	50
60.	Sharavati River	Sagar Road	Jog–Vaddanabylu Road	Bazar Road	MPC Colony I	1	42
61.	Swimming Pool	Ramamandir, Jog	Bazar Road	Youth Hostel	MPC Colony II	143	184
62.	Sharavati River	Bridge Camp Area	MPC Office Road	Sharavati River	Official Colony II Mount	1	68
	TOWN : KUMSI (M)					**TALUK : SHIMOGA**	
			DIVISION NO. I				
1.	Kasavikatte Kere and B.H. Road	Eastern edge of Sy. No. 152 and Municipal Boundary	Theru Beedi	Northern Boundary of Sy. No. 64,80,81, 82 and 83	Gollarakeri (BS) Regihosahalli Road Bedar Keri (BS) Rajuptara Beedi	3 23 17 27 54	16 26 22 53 60

STATEMENT VI : DESCRIPTION OF BOUNDARIES AND DETAILS OF AREAS INCLUDED IN CENSUS ENUMERATION BLOCKS IN THE URBAN AREAS OF THE DISTRICT

E.B. No.	Boundaries of Census Enumeration Blocks				Buildings covered under the Enumeration Blocks		
	East	West	North	South	Name or No. of Street/Road/Lane Cross Road/etc.	Building No. From	To
1	2	3	4	5	6	7	8
	TOWN : KUMSI (Contd.,)					**TALUK : SHIMOGA**	
			DIVISION NO. I (Concld.,)				
					B.H. Road	1	2
						85	89
					Theru Beedi (SS)	90	96
					Revikoppa Road	70	80
2.	Shikarpur Old Road and Railway Line Kasavikatte Kere Municipal Boundary	Erannankeri and Eastern edge of Sy No. 152 and 153 Municipal Boundary	Masidi Line	Ther Beedi	Therua Beedi	97	99
					B.H. Road	100	125
						126	139
						151	164
					Masidi Keri (SS)	140	150
3.	Sy. No. 45 of Somasetty Koppa	Old Shikarpur Road	Area behind Doddakeri from Old Shikarpur Road	Railway line and Kasevikatte Keri	Railway Station Road (Railway quarters)	1	23
					Old Shikarpur Road	24	29
					Jettiyavara Keri (BS)	30	44
					Somasetti Koppa	45	70
					Doddakeri	71	86
4.	Old Shikarpur Road	B.H. Road upto Masidi Keri	Area behind Doddakeri and Sy. No. 45	B.H. Road	Doddakeri (BS)	87	110
					Chaluvadi Keri (BS)	111	118
					Jettiyavara Keri (BS)	119	132
					Jettiyavara Keri (BS)	151	171
					Jettiyavara Keri (BS)	136	143
					Jettiyavara Keri (BS)	144	148
					Dinnemane Keri	149	150
					Dinnemane Keri	133	135
					Dinnemane Keri	162	163
					Old Shikarpur Road	158	161
			DIVISION NO. II				
5.	Sy No. 44 from North-West corner of Sy No. 45 and Western Boundary of Sy Nos. 1 and 6 of Somasetty Koppa	Aralikatte Land behind Muslim prayer Hall	Road from Aralikatte to Herekerikodi and Dinnemanekeri behind Durga Temple	Masidi Line and behind Doddakeri	Masidi Keri	1	11
					Boviyavara Keri	12	41
					Dinnemane Keri (BS)	42	56
					Sannamasidi Keri	57	60
					Old Shikarpur Road (BS)	61	73
					Old Shikarpur Road and Dodda Keri	74	77
6.	Mekenahalli Dibba vacant Land between Old Shikarpur Road, Ragiyavara Keri and Uppar Keri Road	Hirekere and Aralikatte	Ragiyavara Keri	Road from Aralikatte to Hirekere Kodi and Dinnemane Keri behind Durga Temple	Uppara Keri (BS)	1	48
					Mekenahally Dibba	49	69
					Ragiyavara Keri	49	69
7.	Mekenahalli Dibba-vacant Land between Old Shikarpur Road, Ragiyavara Keri and Upparakeri Road	Hirekere and Kumbeswara Temple Street	Vacant Land behind Mavina Keri	Ragiyavara Keri	Ragiyavara Keri	70	94
					Vaddara Keri (BS)	95	112
					Kumbeswara Road (BS)	113	118
			DIVISION NO. III				
8.	Sy No. 163,180,183 of Kumsi	Sy No. 213, 184 of Kumsi	Behind Banajigara Keri	Sy Nos. 182, 181 of Kumsi	Lane from Eswara Temple to Kumbara Keri	1	4
					Area Behind Gurupada Maradi Road	5	7
					Bramhanara Keri (BS)	8	34
					Agasara Keri (BS)	35	55
					Banajigara Keri (BS)	56	99
					Between Banajigara Keri and Kumbara Keri	100	110
					Area near Eswara Temple (behind B.H. Road)	203	204

STATEMENT VI : DESCRIPTION OF BOUNDARIES AND DETAILS OF AREAS INCLUDED IN CENSUS ENUMERATION BLOCKS IN THE URBAN AREAS OF THE DISTRICT

E.B. No.	Boundaries of Census Enumeration Blocks				Buildings covered under the Enumeration Blocks		
	East	West	North	South	Name or No. of Street/Road/Lane Cross Road/etc.	Building No. From	To
1	2	3	4	5	6	7	8
	TOWN : KUMSI (M) (Concld.,)						**TALUK : SHIMOGA**
				DIVISION NO. III (Concld.,)			
9.	Sy. No. 172,219 of Hirekere	Sy. No. 213, 211, 210 of Kumsi	Sy. No. 210,209 of Kumsi	Lane Behind Banajigara Keri	B.H. Road and Mines Quarters	111	135
					B.H. Road	136	162
					Kumbeswara Temple Street	163	167
					Behind Mayammana-Keri and kumbeswara Temple Street	168	183
					A.K. Colony Road (BS)	184	199
					Kumbeswara Street and Rice mill Area	200	202
	TOWN : NYAMATI (M)						**TALUK : HONNALI**
				DIVISION NO I			
1.	Nyamati Municipal Boundary Sy. No. 66	Guledora Keri Shimoga-Honnali Road	House No. 97 on Shimoga – Honnali Road	Nehru Road	Municipal Quarters	1	15
					Nehru Road	16	46
					Guledora Keri	47	97
2.	Mahanteshwara Road	Sy No. 96 Nyamati (Town Boundary)	Sy No. 86	Nehru Road and Shimoga–Honnali Road	Guledora Keri	98	136
					Nehru Road	137	201
3.	Mahanteshwara Road and Medur Beedi	Sy No. 93	Sy No. 94	Nehru Road	Nehru Road	202	211
					Mahanteshwara Road	212	228
						286	290
					Kowra Beedi	229	285
4.	House No. 397 Municipal Boundary Sy No. 66	Mahanteshwara Road and Medar Beedi	Sy No. 68	Nehru Road and Kumbara Road	Mahanteshwara Road	291	319
					Medar Beedi	320	362
					Nehru Road and Kumbara Road	363	397
5.	Sy No. 1 and 2	Municipal Office (Shimoga–Honnali Road)	Sy. No. 62 (Donehalli Road)	Nehru Road	Nehru Road	398	476
6.	Municipal Office (Veterinary Hospital)	Nyamati Town Boundary Sy. No. 117, 118	Nehru Road	Sy No. 123,124	Nehru Road	477	484
					Area behind the Hospital,	485	532
					KEB and Police Officials Quarters	533	563
				DIVISION NO. II			
7.	House No. 111 on Tilak Road	Gandhi Road	House No. 1 Near Nehru Circle	Shivaji Road	Gandhi Road	1	25
					Shivaji Road	26	57
					Tilak Road	58	110
8.	Tilak Road	Gandhi Road	Valmiki Road	Veerabhadra Devara Beedi	Poojar Beedi	111	123
					Tilak Road	124	129
					Valmiki Road	130	171

STATEMENT VI : DESCRIPTION OF BOUNDARIES AND DETAILS OF AREAS INCLUDED IN CENSUS ENUMERATION BLOCKS IN THE URBAN AREAS OF THE DISTRICT

E.B. No.	Boundaries of Census Enumeration Blocks				Buildings covered under the Enumeration Blocks		
	East	West	North	South	Name or No. of Street/Road/Lane Cross Road/etc.	Building No. From	To
1	2	3	4	5	6	7	8
	TOWN : NYAMATI (M) (Concld.,)					**TALUK : HONNALI**	
			DIVISION NO. II (Concld.,)				
9.	Tilak Road	Gandhi Road	Shivaji Road	Valmiki Road	Tilak Road	172	198
					Netaji Road (BS)	199	237
10.	House No. 248 on Valmiki Road	Gandhi Road	House No. 320 on Nehru Road	House No. 284 on Azad Road	Shivaji Road	238	270
					Gandhi Road	271	320
			DIVISION NO. III				
11.	Sy No. 153	Gandhi Road	House No. 1 on Gandhi Road	Visvesvaraya Road	Azad Road (BS)	7	57
					Gandhi Road	1	70
						58	70
					Visvesvaraya Road	71	90
					Veerabhadra Devara Beedi	91	111
					A.K. Colony Road (BS)	112	123
12.	Sy No. 153	House No. 189,144,145 on Tilak Road	Shivaji Road	Sy No. 143	A.K. Colony	124	180
					Veerabhadra Devara Beedi	181	189
13.	Muradera Beedi (House No. 190)	Visvesvaraya Road House No. 156	Veerabhadra Devara Beedi	Sy No. 144	Muradera Beedi	190	207
					Veerabhadra	208	233
				Beedi	Devara Beedi		
					Mari Gudi Beedi	234	257
14.	House No. 258 (Kallumatha)	Gandhi Road	Visvesvaraya Road	Kalammana Gudi Beedi	Mari Gudi Beedi	258	265
					Visvesvaraya Road	266	303
					Gandhi Road	304	308
					Kalammana Gudi Beedi	309	316
15.	House No. 317 Kalammana Gudi Beedi	Sy No. 129	House No. 382 Portion	Sy No. 143 Kalammana Gudi South	Kalammana Gudi Beedi	317	355
					Gandhi Road	356	386
	TOWN : SAGAR (M)					**TALUK : SAGAR**	
			DIVISION NO. I				
1.	Mankodu Village paddy fields in Sy No. 1 of Jambagar Village and Part of New B.H. Road	Sorab Road from Varada Bridge to OP Circle and Part of New B.H. Road running in front of House No. 154	Varada River	Old B.H. Road from House No. 75 upto OP Circle	Sorab Road (WS)	1	24
						54	56
					Old B.H. Road (SS)	25	35
						70	75
					Sandal Koti Road (BS)	36	53
					New B H Road (BS)	57	69
						154	171
2.	Varada River Left Bank	New B.H. Road and Open Lands in Sy No. 4 of Jambagar Village	Varada River	New B.H. Road	Agrahara Road (BS)	101	129
					New B.H. Road (WS)	76	83
					Agrahara I Cross (BS)	90	135
					Bannikatte Road (ES)	136	144
					New B.H. Road (SS)	84	89
						145	153

STATEMENT VI : DESCRIPTION OF BOUNDARIES AND DETAILS OF AREAS INCLUDED IN CENSUS ENUMERATION BLOCKS IN THE URBAN AREAS OF THE DISTRICT

E.B. No.	Boundaries of Census Enumeration Blocks				Buildings covered under the Enumeration Blocks		
	East	West	North	South	Name or No. of Street/Road/Lane Cross Road/etc.	Building No. From	To
1	2	3	4	5	6	7	8
	TOWN : SAGAR (M) (Contd.,)					**TALUK : SAGAR**	
				DIVISION NO. 1 (Concld.)			
3.	Open Space in Sy No. 9, 50,49 of Kambalikoppa Village	T.B. Road along House No. 107,78,77 Covering III Cross Roads	New B.H. Road	Katcha Road behind House No.119,118,116, 117 and Back-side the line of House No. 38 to 25 and 24 and Vacant Lands in Sy No. 4 of Jambagar Village	Buildings Covered	1	119
4.	T.B. Road along House No. 107,78,77, and back-side of the Line of House No. 38 to 25 and Vacant Lands in Sy No. 4 of Jambagar Village	Beemanakone Road, bit of New B.H. road	New B.H. Road	Municipal Road and Katcha Road	Buildings Covered	120	223
5.	Vacant Land in Sy No. 4 of Jambagar Village	Beemanakone Road	Katcha Road and Municipal Road	Vacant Land of Sy. No. 3 of Jambagar and Sy. No. 36 of Kambali Koppa	Cross Roads on Municipal Road (BS)	224	279
					Cross Road on Beemanakone Road (BS)	280	306
6.	New B.H. Road and Byepass Road in front of House No. 132 to 139	Ganapathi Temple Road and SPM Road	Old B.H. Road	New B.H. Road and Byepass Road	Ganapathi Temple (WS)	1	40
					Cross Road (SS)	41	46
					Byepass Road on New B.H. Road (ES)	132	139
7.	Beemanakone Road	New B.H. Road	New B.H. Road and Beemanakone Road Junction	Byana (Gomala) in sy. No. 33 of Kambali Koppa Village	New B.H. Road (WS)	120	131
					Municipal Road	47	55
						109	119
					Beemanakone Road (SS)	56	108
8.	SPM Road	Market Road	Old B.H. Road	SPM Road	SPM Road (SS)	1	3
						15	67
					Mysore Bank Road (BS)	4	14
					Old B.H. Road (NS)	68	89
					Market Road (WS)	90	106
9.	Ganapathi Temple Road	Market Road	SPM Road	Sangameshwara Road	Ganapathi Temple Road (ES)	133	142
					SPM Road (NS)	143	171
					Market Road (WS)	107	120
					Sangameshwara Road (SS)	121	132
10.	Gangaparameshwari Road	Market Road	Sangameshwara Road	Gangaparameshwari Road	Market Road (WS)	172	191
					Gangaparameshwari Road (SS)	192	222
					Sangameshwara Road (NS)	223	247

STATEMENT VI : DESCRIPTION OF BOUNDARIES AND DETAILS OF AREAS INCLUDED IN CENSUS ENUMERATION BLOCKS IN THE URBAN AREAS OF THE DISTRICT

E.B. No.	Boundaries of Census Enumeration Blocks				Buildings covered under the Enumeration Blocks		
	East	West	North	South	Name or No. of Street/Road/Lane Cross Road/etc.	Building No. From	Building No. To
1	2	3	4	5	6	7	8
	TOWN : SAGAR (M) (Contd.,)						**TALUK : SAGAR**
			DIVISION NO. II				
55.	Rampur Extension Road, Railway Line and Left Bank of Varada River	Rampur Extension Road and Railway Station Road	Railway Line From Railway Gate upto Railway Station	Rajendra Prasad Road, Sagar-Talaguppa Railway Line	Railway Godown Road (BS)	1	6
					Railway Quarters Road (BS)	7	13
					Rajendra Prasad Road (SS)	14	21
					Cross Road to RP Road (WS)	22	31
					Railway Godwon Road (NS)	32	36
					Rampur Extension Road (BS)	37	60
					Cross Road leading to Rampur Extension Road (NS)	–	61
56.	Rampur Extension Road and Left Bank of Varada River	Block Boundary Line passing through Sy No. 8 (Play ground) and Paddy fields of Sy No. 6 of Sannamane Village	Left Bank of Varada River	Railway Line from Railway Gate to Railway Station	Cross Road leading to Rampur Extension road	62	79
						102	100, 97
					I Cross (BS)	98	101
						–	101/1
						–	80
					II Cross (BS)	81	96
57.	Shivaji Road	Marikamba Road	Marikamba Road	Old B.H. Road	Shivaji Road (ES)	1	26
					Old B.H. Road (SS)	27	33
					Marikamba Road (WS)	34	51
58.	Marikamba Road	Rampur Extension Road	Sagar–Birur Railway Line from Railway Gate	Rajendra Prasad Road	Marikamba Road (ES) including Markikamba Temple	52	84
					Rajendra Prasad Road (SS)	85	97
					Rampur Extension Road (WS)	97	101
59.	Sorab Road	Shivaji Road	Sagar–Birur Railway Line upto Railway Crossing on Sorab Road	Old B.H. Road	Bhojappa's House Road (WS)	1	2
					Marikamba Road (ES)	3	10
					Marikamba Road (BS)	11	25
						32	33
					Sorab Road (ES)	26	31
						34	84
					Old B.H. Road (SS)	85	97
					Shivaji Road (WS)	98	139
60.	Sorab Road and Subash Nagar Road	Road in front of the House of S.R.S. Rice Mill and left bank of Varada River	Subhash Nagar Road	Left bank of Varada River and Sagar–Birur Railway Line	Aramane Keri Road (BS)	1	50
					Sorab Road (ES)	94	95
					Subash Nagar	96	112

STATEMENT VI : DESCRIPTION OF BOUNDARIES AND DETAILS OF AREAS INCLUDED IN CENSUS ENUMERATION BLOCKS IN THE URBAN AREAS OF THE DISTRICT

E.B. No.	Boundaries of Census Enumeration Blocks				Buildings covered under the Enumeration Blocks		
	East	West	North	South	Name or No. of Street/Road/Lane Cross Road/etc.	Building No. From	To
1	2	3	4	5	6	7	8
	TOWN : SAGAR (M) (Contd.,)					**TALUK : SAGAR**	
			DIVISION NO. II (Contd.,)				
					I Cross leading to Keladi Road (BS)	84	87,51
					Amanikere II Cross (BS)	52	83
61.	Sorab Road	Road in front of the House of SRS Rice Mill Owner	Keladi Road	Subhash Nagar Road	Sorab Road (ES)	118	124
					Subhash Nagar Road	113	114 &
						116	117
					Keladi Road	125	131
						141	160
					I Cross leading to Keladi Road (BS)	115	140
62.	Keladi Road and RMC Road	II Parallel Road to Keladi Road	Soppinabetta in Sy No. 22 of Analekoppa Village	Agadi Ashrama Road	Keladi Road (ES)	1	15
						16	33
					Keladi Road (WS)	36	52
					RMC Road (ES)	53	54
						34	35
					I Parallel Road to Keladi Road (ES)	55	68
					II Parallel Road (WS)	98	104
63.	II Parallel Road to Keladi Road	Soppinabetta in Sy No. 15, 16 and 60 of Analekoppa Village	Soppinabetta and open space of Sy No. 22 of Analekoppa Village	Left Bank of Varada River Road in front of the House of SRS Rice Mill Owner	II Parallel Road to Keladi Road (ES)	69	97
					Agadi Ashram Road (BS) and Scattered Houses	105	143
64.	Sorab Road	Keladi Road	Suranagadde Road and Katcha Road	Sorab Road and Keladi Road	Sorab Road (SS)	1	6
					Keladi I Cross Road (BS)	7	19
					Machi Temple Road (WS)	38	47
					Garadimane Road (BS)	20	–
						35	37
					Houses facing Keladi Road (WS)	21	29
					Suranagadde Road (NS)	30	34
65.	Subhash Nagar Road and Suranagadde Road	Keladi Road and RMC Road	Open Space and Soppinabetta in Sy No. 21 of Analekoppa and Sy No. 30 of Bheemaneri	Suranagadde Road and Keladi Road I Cross	Suranagadde Road and Keladi Satyanarayana Rao's House Road (ES)	49	57
					Suranagadde Road (BS)	58	74
					Keladi Road (WS)	89	99
					RMC Road (WS)	100	109
66.	Sorab Road and Maya Bazar Cross	Subhash Nagar Road and Suranagadde Road	Suganagadde Road and Maya Bazar III Cross	Sorab Road	Subhash Nagar Road	1	3
					All houses facing Sorab	4	20 & 39

STATEMENT VI : DESCRIPTION OF BOUNDARIES AND DETAILS OF AREAS INCLUDED IN CENSUS ENUMERATION BLOCKS IN THE URBAN AREAS OF THE DISTRICT

E.B. No.	Boundaries of Census Enumeration Blocks				Buildings covered under the Enumeration Blocks		
	East	West	North	South	Name or No. of Street/Road/Lane Cross Road/etc.	Building No. From	To
1	2	3	4	5	6	7	8
	TOWN : SAGAR (M) (Contd.,)					**TALUK : SAGAR**	
	66 (Concld.,)		DIVISION NO. II (Concld.)		Road leading from Subashnagar IV cross (BS)	21	29
					Maya Bazar I Cross	30	38
					Maya Bazar II Cross (BS)	40	47
					Maya Bazar III Cross (BS)	48	64
						65	80
67.	Sorab Road	Maya Bazar III Cross and Open space in Sy No. 9 and 28 of Beemaneri	Paddy fields in Sy No. 27 of Beemaneri Village and in Sy No. 25 of Mankodu Village	Sorab Road and Maya Bazar Road III Cross	Maya Bazar Road III Cross (SS)	89	101
					All Houses facing Sorab Road (ES)	85	88
					Diagonal Road from Sorab Road to Maya Bazar (BS)	4	12
					Road to Maya Bazar (BS)	80	84
						13	29
					Cross Road from Sorab Road	1	3
					Scattered Houses	–	30
						31	79
68.	Jadi in Sy No. 16 in Mankodu Village	Sorab Road	Sorab Road	Sagar–Birur Railway Line	All houses facing Sorab Road	1	8
						63	112
					All houses facing Railway Line	48	62
69.	Paddy fields of Mankodu Village in Sy. No. 6,20,16 and 17	Sorab Road	Sagar–Birur Railway Line	Right Bank of Varada River	All houses facing Railway Line	9	33
					All houses facing Railway Line	38	47
					Scattered Houses	34	37
			DIVISION NO. III				
25.	Market Road	Portion behind House No.53 to 55	Court Road	New B.H. Road	New B.H. Road (ES)	1	11 & 25
					Cross Road leading to New B.H. Road (BS)	12	24
					Market Road (ES)	26	54
26.	Cross Road	Ashoka Road	Anjaneya Temple Road	Cross Between House No. 1 to 84	Anjaneya Temple Road (NS)	55	65
					Ashoka Road (WS)	66	84
27.	Ashoka Road	Protestent Church Road	Roman Catholic Church Road and New B.H. Road	Joseph Nagar Road	New B.H. Road	1	3
					Ashoka Road (ES)	4	17
					I Cross (BS)	18	30
						32	39
					Houses facing Joseph Nagar Road (SS)	31,48 49,60	49 &67
					R.C. Church Road (NS)	40	41 50
					II Cross Road (WS)	42	47

STATEMENT VI : DESCRIPTION OF BOUNDARIES AND DETAILS OF AREAS INCLUDED IN CENSUS ENUMERATION BLOCKS IN THE URBAN AREAS OF THE DISTRICT

E.B. No.	Boundaries of Census Enumeration Blocks				Buildings covered under the Enumeration Blocks		
	East	West	North	South	Name or No. of Street/Road/Lane Cross Road/etc.	Building No. From	To
1	2	3	4	5	6	7	8
	TOWN : SAGAR (M) (Contd.,)					**TALUK : SAGAR**	
			DIVISION NO. III (Contd.,)				
42.	**Ashoka Road**	New B.H. Road Nehru Maidan Road and Church Road	Old B.H. Road and Court Road	Joseph Nagar Road and Church Road	New B.H. Road (WS)	1	2
					Joseph Nagar Road (SS)	3	12
					Court Road (BS)	17	19
					Court Road back side	13	16,20
					Houses facing Church	21	22
					Road	72	74
					Hospital Compound	23	29
					Old B.H. Road (NS)	30	41
					Hospital Cross Road (WS)	75	81
					Ashoka Road (ES)	42	71
43.	**Market Road**	**Ashoka Road**	**Tilak Road**	Anjaneya Swamy Temple Road	Ashoka Road (WS)	1	26
					Anjaneya Swamy Temple Road (SS)	27	43
					Sree Talkies Road (BS)	24	72
					Market Road (ES)	73	98
					Tilak Road (NS)	99	108
44.	**Market Road**	Old B.H. Road	Old B.H. Road	Tilak Road	All houses facing Tilak	1	19
					Road (SS)	66	70
					Vittal Temple (BS)	20	29
						60	65
					Market Road (ES)	71	88
					Old B.H. Road (NS)	89	95
						30	47
					Old B.H. Road (WS)	48	59
45.	Old B.H. Road and Church Road	Municipal Road running by the side of public Library and Ramakrishna Bhavan	Rajendra Prasad Road	Court Road and Old B.H. Road	All Houses facing Rajendra Prasad Road (NS)	1	43
					Old B.H. Road (BS)	64	105
					Court Road (SS)	44	63
					Old B.H. Road (ES)	106	117
46.	**A.E.O. Office Road and New B.H. Road**	Vinoba Nagar Road	Forest Office Road and Court Road	Municipal Road joining Vinoba Nagar from New B.H. Road	Court Road (NS)	1	8
					New B.H. Road (BS)	9	11
					Houses facing Nehru Maidan (SS)	12	21
					Municipal Cross Road	36	51
					Forest Office Road (NS)	29	35
						63	69
					Cross Road from Forest Office Road (BS)	54	62
					Vinoba Nagar Road (WS)	70	77
					Municipal Road (SS)	–	78
47.	**New B.H. Road and Vinoba Nagar Road**	**Hanambi Halla**	**Vinoba Nagar Circle and Conservancy**	**Sweeper's Colony**	Municipal Road (NS)	79	84
					Vinoba Nagar Road (BS)	107	137
						85	91
						98	100
					Cross Road connecting New B.H. Road and Vinoba Nagar (BS)	92	97
					NGO's Home Road (NS)	101	106

STATEMENT VI : DESCRIPTION OF BOUNDARIES AND DETAILS OF AREAS INCLUDED IN CENSUS ENUMERATION BLOCKS IN THE URBAN AREAS OF THE DISTRICT

E.B No.	Boundaries of Census Enumeration Blocks				Buildings covered under the Enumeration Blocks		
	East	West	North	South	Name or No. of Street/Road/Lane Cross Road/etc.	Building No. From	To
1	2	3	4	5	6	7	8
	TOWN : SAGAR (M) (Contd.,)						**TALUK : SAGAR**
			DIVISION NO. III (Concld.,)				
48.	Municipal Road by the side of Public Library	Municipal Cross Road Connecting New B.H. Road and Forest Office Road	Old B.H. Road and New B.H. Road	Forest Office Road and Court Road	Old B.H. Road and Court Road	1	12
					New B.H. Road and Vinoba Nagar Road	13	53
49.	Municipal Cross Road connecting New B.H. Road and Forest Office Road	Hanambi Halla and lane connecting New B.H. Road	New B.H. Road, Lane connecting Vinoba Nagar and Saibaba Temple Road	Forest Office Road and Conservancy	Forest Office Road (SS)	54	61
					Municipal Cross Road (ES)	62	63
					New B.H. Road (NS) (Houses within KEB Compound)	64	79
					Lane from New B.H. Road to Vinoba Nagar Road (ES)	80	83
					Vinoba Nagar Road (ES)	84	92
					Saibaba Temple Road	93	96
50	Shanthappa's house Lane connecting New B.H. Road	Cross Road from New B.H. Road to Vinoba Nagar Road	New B.H. Road	Vinoba Nagar Road	Shanthappa's house Lane (ES)	1	12
					Vinoba Nagar Road (SS)	13	19
					New B.H. Road (NS)	67	86
51.	Vinoba Nagar Road and Cross Road to New B.H. Road	Patel Saw Mills Road	New B.H. Road	Saibaba Temple Road and Hanambi Halla	New B.H. Road (NS)	45	66
					Vinoba Nagar Road (SS)	24	44
					Saibaba Road (SS)	20	23
52.	Patel Saw Mills Road	Open Space in Sy. No. 69 and 70 Mankalale Village	New B.H. Road	Open Space and paddy fields in Sy No. 98 and 110 of Mankalale Village	Patel Saw Mill Road (SS)	1	56
					New B.H. Road (NS)	74	84
53.	Sannamane Extension Road	Open Space of Sy No. 71 and 72 of Mankalale Village	Left bank of Varada River	New B.H. Road	KEB Station	57	69
					Houses facing New B.H. Road (SS)	70	73
						85	97
					Sannamane Extension Main Road	103	–
						127	131
					Middle Road (NS)	98	102
						104	107
					Cross Road (ES)	108	112
					Cross Road between House No. 105 and 106	113	132
54.	Municipal Road by the side of Ramakrishna Bhavan and block boundary lane passing through Sy No. 8 (play ground) and paddy fields in Sy No. 5 of Sannamane Village	Sannamane Extension Road	Left Bank of Varada River bordering paddy fields in Sy No. 2 to 5 of Sannamane Village and Rajendra Prasad Road	New B.H. Road	Rajendra Prasad Rod (NS)	1	13
					Old B.H. Road (SS)	14	29
					Railway Station Road	30	50
					New B.H. Road (SS)	51	82
					Sannamane Extension Road (WS)	83	102

STATEMENT VI : DESCRIPTION OF BOUNDARIES AND DETAILS OF AREAS INCLUDED IN CENSUS ENUMERATION BLOCKS IN THE URBAN AREAS OF THE DISTRICT

E.B. No.	Boundaries of Census Enumeration Blocks				Buildings covered under the Enumeration Blocks		
	East	West	North	South	Name or No. of Street/Road/Lane Cross Road/etc.	Building No. From	To
1	2	3	4	5	6	7	8
	TOWN : SAGAR (M) (Contd.,)					**TALUK : SAGAR**	
			DIVISION NO. IV				
11.	Ganapathi Tank Bye Pass Road	Cross Road linking Gangaparameswari Road and New B.H. Road	Gangaparameswari Road and Ganapathi Tank Byepass Road	New B.H. Road	Fisheries Offie Road Market Road Azad Road	1 14 30	13 29 45
12.	Paddy fields and garden Lands in Sy No. 22,23 of Kamblikoppa Village	Vamana Rao's House Road and Market Road	Gangaparameswari Road	New B.H. Road	Houses between Market Road and Ashoka Road	46	118
13.	Paddy fields in Sy No. 15 of Kambalikoppa Village	Conservancy running in front of House No. 42 and 43	R.C. Church Road	Sweeper's Colony Road	Ashok Nagar Road Joseph Nagar Road	1 31	30 41
14.	Conservancy	Hosanagara Road	New B.H. Road	Sweeper's Colony Road	Conservancy Road (ES) Hosanagara Road (WS) New B.H. Road (NS) Municipal Road (BS)	42 44 78 106 92	43 77 91 107 105
15.	Kambalikoppa Village Sy No. 1 Forest Area	Hosanagara Road	Kambalikoppa Village paddy fields in Sy No. 12	Kambalikoppa Road	Buildings Covered	1	102
16.	Kambalikoppa Village Sy No. 1	Hosanagara Road	Kambalikoppa Road	Kambalikoppa II Cross	Buildings Covered	103	149
17.	Kambalikoppa Village Forest Area in Sy No.1	Hosanagara Road	Kambalikoppa II Main Road	Kambalikoppa III Main Road	Hosanagara Road I Cross (BS) II Cross (BS) Kambalikoppa II Main Road (SS) III Cross (WS) IV Cross (BS) Kambalikoppa II Main Road (NS) V Cross (BS) VI Cross Road (WS) VII Cross Road (BS) VIII Cross (WS) IX Cross (WS) Kambalikoppa III Main Road (SS)	1 6 15 24 19 30 35 54 41 42 48 50 57 60 62	5 14 18 29 23 34 40 56 & 59 41/2 47 49 53 58 61/2 68
18.	Open Space and forest area in Sy No. 1 and 2 of Kambalikoppa Village	III Cross Joining Kambalikoppa III Main Road	Kamblikoppa III Main Road	Kambalikoppa Village Sy No. 4 and 5 forest Area	Kambalikoppa Main Road III Main Road VI Cross (BS) V Cross (BS) IV Cross (BS) III Cross (WS)	69 93 – 129 78 99 109/1 132	77 98 109 131 92 108 128 154/2

STATEMENT VI : DESCRIPTION OF BOUNDARIES AND DETAILS OF AREAS INCLUDED IN CENSUS ENUMERATION BLOCKS IN THE URBAN AREAS OF THE DISTRICT

E.B. No.	Boundaries of Census Enumeration Blocks				Buildings covered under the Enumeration Blocks		
	East	West	North	South	Name or No. of Street/Road/Lane Cross Road/etc.	Building No. From	To
1	2	3	4	5	6	7	8
	TOWN : SAGAR (M) (Contd.,)					**TALUK : SAGAR**	
			DIVISION NO. IV (Concld.,)				
19.	III Cross joining Kambalikoppa III Main Road	Hosanagara Road	Kambalikoppa III Main Road	Forest Boundry Sy No. 4 of Kambalikoppa Village	Kambalikoppa Main Road	156	157
					III Main Road (SS)	162	164
						168	170
					III Cross (ES)	155	151,158
					II Cross (BS)	159	161
					I Cross (WS)	165	167/1
					Hosanagara Road (WS)	171	191
20.	Nehru Nagar Road	Jannath Nagar II Cross	Mutton Market Road and Mahalaxmi Rice Mill Road	Garden Land and Tank in Sy No. 46 and 44 of Kambalikoppa Village	Hosanagara Road	1	19
					Jannath Nagar I Cross (BS)	20	79
21.	Jannath Nagar II Cross	Mutton Market Road Sy No. 41, paddy fields of Sy No. 59 and 47 of Aralikoppa Village	Jannath Nagar Road	Garden Land in Sy No. 4 of Kambalikoppa Village	Jannath Nagar II Cross (ES)	80	105
					III Cross and Lane between II Cross (BS)	106	118
					Jannath Nagar III Cross (WS)	119	165
					Jannath Nagar IV Cross (NS)	166	182
					Jannath Nagar V Cross (BS)	185	205
					Mutton Market Road (WS)	207	215
					Jannath Nagar Road (NS)	183	184
						-	206
22.	Hosanagara Road	Mutton Market Road	Azad Road and part of Shandy Road	Mahalaxmi Rice Mill Road	Hosanagara Road	1	25
					Sree Talkies Road (BS)	44	73
					Mutton Market Road	74	92
					Anjaneya Temple Road	26	43
23.	Market Road	Fisheries Office Road	New B.H. Road	Shandy Road and Azad Road	Fisheries Office Road	1	9
					New B.H. Road	12	13
					Conservancy Road (ES)		
						10	11
						26	29
					Market Road	14	25
24.	Hosanagara Road	Market Road	New B.H. Road	Azad Road II Cross	Hosanagara Road (ES)	63	65
						37	39
					New B.H. Road (NS)	40	53
					Azad Road I Cross (BS)	30	36
						66	81
					Market Road (WS)	82	84
					Azad Road II Cross (SS)	54	62
			DIVISION NO. V				
28.	II Cross Connecting New B.H. Road and Joseph Nagar Road	Junction point of New B.H. Road and Joseph Nagar Road	Joseph Nagar Road	New B.H. Road	Joseph Nagar Road	1	7
					Joseph Nagar Road (NS)	27	36
					I Cross (ES)	8	9
					New B.H. Road (SS)	10	15
					Lane linking I Cross and II Cross (BS)	16	26

STATEMENT VI : DESCRIPTION OF BOUNDARIES AND DETAILS OF AREAS INCLUDED IN CENSUS ENUMERATION BLOCKS IN THE URBAN AREAS OF THE DISTRICT

E.B. No.	Boundaries of Census Enumeration Blocks				Buildings covered under the Enumeration Blocks		
	East	West	North	South	Name or No. of Street/Road/Lane Cross Road/etc.	Building No. From	To
1	2	3	4	5	6	7	8
	TOWN : SAGAR : (M) (Contd.,)					**TALUK : SAGAR**	
			DIVISION NO. V (Contd.,)				
29.	Joseph Nagar III Cross Road	II Cross Connecting New B.H. Road and Joseph Nagar Road	Joseph Nagar Road	New B.H. Road	Joseph Nagar II Cross	37	55
					Joeph Nagar Road III Cross	56	59
					New B.H. Road	60	72
30.	**Municipal Road in front of House No. 55,61**	Road in front of the house of Syed	New B.H. Road	Municipal Cross Road connecting Fisheries Office	Railway Quarters	1	21
					Municipal Road (BS)	22	43
					Rampur Extension	44	61
31.	**Fisheries Office Road**	Municipal Road in front of House No. 62,67	New B.H. Road	Fisheries Office Road	New B.H. Road (NS)	–	75
						–	96
					Municipal Road (BS)	62	67
						68	74
						76	84
					Fisheries Office Road (ES)	85	95
32.	Badriya Mazid Road	Hosa Uppara Keri Road	Fisheries Office Road	Mahalaxmi Rice Mills Road	Fisheries Office Road (NS)	1	24
						–	63
					Municipal Road (BS)	25	44
					Hosa Uppara Keri Road (WS)	45	62
33.	**Hosa Uppara Keri Road**	Nehru Road	Fisheries Office Road	Mahalaxmi Rice Mills Road	Houses faciang Hosa Uppara Keri Road (WS)	64	68
						81	88
					Fisheries Office Road (NS)	71	74
					Interior Cross (BS)	–	69
						75	80
					Mahalaxmi Rice Mills Road (SS)	89	91
					Nehru Road (WS)	92	96
						–	70
34.	**Municipal Road in front of House No. 39,60**	Hosa Uppara Keri Road	Mahalaxmi Rice Mill Road	Municipal Road from House No. 61-64 linking Hosa Uppara Keri	Hosa Uppara Keri Road(WS)	1	37
					Mahalaxmi Rice Mill Road (NS)	38	–
					Municipal Road (ES)	39	64
35.	**Mutton Market Road**	Municipal Road	Mahalaxmi Rice Mill Road	Vacant land and Paddy fields Sy No. 40 of Arali-koppa Village	Municipal Road (WS)	65	76
					Mahalaxmi Rice Mill Road (NS)	77	82
						105	108
					Municipal Road (BS)	83	104
					Mutton Market Road (BS)	109	135

STATEMENT VI : DESCRIPTION OF BOUNDARIES AND DETAILS OF AREAS INCLUDED IN CENSUS ENUMERATION BLOCKS IN THE URBAN AREAS OF THE DISTRICT

E.B. No.	Boundaries of Census Enumeration Blocks				Buildings covered under the Enumeration Blocks		
	East	West	North	South	Name or No. of Street/Road/Lane Cross Road/etc.	Building No. From	To
1	2	3	4	5	6	7	8
	TOWN : SAGAR : (M) (Concld.,)					**TALUK : SAGAR**	
			DIVISION NO. V (Concld.,)				
36.	Hosa Uppara Keri Road	Suranagadde Road	Ibrahim's House Road	Municipal Road	Ibrahim's House Road (NS)	1	5
						30	32
						44	47
					Hosa Uppara Keri Road	6	17
					Municipal Cross Road (BS)	18	29
						33	43
					Municpal Cross Road (WS)	48	49
37.	Hosa Uppara Keri Road	Hanambi Road West side running by side of House No. 74-79 turning right and passing by side of House No. 80	Ibrahim's House Road	Kundaran's House Road	Hosa Uppara Keri Road	85	105
					Kundaran's House Road	106	108
					Municipal Road (BS)	80	84
						50	73
					Hanambi Road (WS)	74	79
						71	–
38.	Hosa Uppara Keri Road	Municipal Road along House NO. 18,52 and 59	Kundaran's House Road	Byana in Sy No. 41 and paddy fields in Sy No. 40 of Aralikoppa Village	Hosa Uppara Keri Road	1	9
					Kundaran's House Road	10	17
					Municipal Cross Road leading from Hosa Uppara Keri Road	19	20
					Cross Road from Municipal Road	18 & 21	59
39.	Municipal Road and Hanambi Road	Hanambi Halla	Municipal Road and Kundaran's House Road	Byana in Sy No. 41 of Aralikoppa Village and paddy fields in Sy No. 40	Municipal Road (ES)	60	70
					Cross Roads leading from Kundaran's House Road	71	92
					Hanambi Road (NS)	103	112
					Municipal Road (BS)	93	102
40.	Municipal Road and Hanambi Road	Hanambi Halla and Hanambi Road	Vinoba Nagar Road and New B.H. Road	Municipal Road	Sweeper's Colony	1	15
					Municipal Katcha (WS)	16	22
					New B.H. Road (NS)	23	25
					Syed House Road (BS)	26	30
					Hanabmi Road (BS)	31	39
					Cross Road (BS)	40	45
					Hanambi Road	46	53
					Municipal Road	54	62
41.	Nehru Road	Municipal Road	Municipal Road and Fisheries Office Road	Ibrahim's House Road	Municipal Road, Nehru Nagar Road and Cross Road	63	104

STATEMENT VI : DESCRIPTION OF BOUNDARIES AND DETAILS OF AREAS INCLUDED IN CENSUS ENUMERATION BLOCKS IN THE URBAN AREAS OF THE DISTRICT

E.B. No.	Boundaries of Census Enumeration Blocks				Buildings covered under the Enumeration Blocks		
	East	West	North	South	Name or No. of Street/Road/Lane Cross Road/etc.	Building No. From	To
1	2	3	4	5	6	7	8
	TOWN : SHIKARPUR (M)					**TALUK : SHIKARPUR**	
			DIVISION NO. I				
1.	Sy No. 73 Extending upto Municipal Limits	Honnali Road	Paddy fields Sy No. 308, 309 of Haliyur Village	Honnali Road	Honnali Road	1	14
						18	47
					Cross Road	15	17
						24	25
2.	Honnali Road	Old Hospital Road	Malera Keri	Teru Beedi	Teru Beedi	163	188
					Honnali Road	189	196
					Bhavani Road Keri (BS)	133	162
					Malera Keri	119	129
					Old Hospital Road	130	132
3.	Honnali Road	Hondada Keri	Mudigowdara Keri and Taluk Office Road	Malera Keri and Teru Beedi	Mudigowdara Keri	81	100
					Old Hospital Road (BS)	101	107
						230	242
					Malera Keri	108	118
					Honnali Road	197	208
4.	Honnali Road	Old Hospital Road	A.K. Colony	Mudigowdara Keri	Mudigowdara Keri	68	80
					Mudar Keri (BS)	50	63
						209	229
					Old Hospital Road	64	67
5.	Hucharaya Swamy Tank and Municipal Limits	Durgigudi Cross Road	Teru Beedi	Arera Keri and Dasara Keri	Teru Beedi	1	52
					Cross Road	53	55
					Arera Keri	56	87
					Dasara Keri	88	102
6.	Hucharaya Swamy Tank and Municipal Limits	Cross Road between Teru Beedi and Hosakeri	Dasara Keri and Hucharaya Swamy Tank upto Municipal Limits	Hosa Keri and Channel Road	Dasara Keri	103	126
					Hosa Keri	127	151
					Matada Raste upto Channel	152	155
7.	Matada Raste	Durgigudi Cross Road	Hosa Keri and Arera Keri Road	Anjanapura Channel, Municipal Limits	Matada Raste	156	160
					Hosa Keri	161	201
					Hosa Keri Cross Road	202	208
					Anjanapura Channel Road (BS)	209	277
8.	Old Hospital Road	Middle School Road	Hondada Keri	Teru Beedi	Teru Beedi	1	10
						23	35
					Hondada Keri (BS)	11	22
9.	Cross Road between Teru Beedi and Arera Keri	Shimoga-Siralkoppa Road	Teru Beedi	Arera Keri	Teru Beedi (SS)	36	46
						76	92
					Durgigudi Road (BS)	47	75
					Cross Road between Teru Beedi and Arera Keri	93	95
					Arera Keri	96	107
					Shimoga-Siralkoppa Road	108	118

STATEMENT VI : DESCRIPTION OF BOUNDARIES AND DETAILS OF AREAS INCLUDED IN CENSUS ENUMERATION BLOCKS IN THE URBAN AREAS OF THE DISTRICT

E.B. No.	Boundaries of Census Enumeration Blocks				Buildings covered under the Enumeration Blocks		
	East	West	North	South	Name or No. of Street/Road/Lane Cross Road/etc.	Building No. From	To
1	2	3	4	5	6	7	8
	TOWN : SHIKARPUR (M) (Contd.,)					**TALUK : SHIKARPUR**	
				DIVISION NO. I (Concld.,)			
10.	Hucharaya Swamy Tank, Municipal Limits	Sy. No. 231, 232 & 243 of Haliyur Village	Arera Keri	Sy. No. 226, 227 & 225 of Haliyur Village and Municipal Limits	Arera Keri	195	220
					Shimoga-Siralkoppa Road	162	194
						151	154
						119	133
					K.E.B. Colony	134	150
					Vinayaka Rice Mill Area	155	161
				DIVISION No. II			
11.	Shimoga-Siralkoppa Road	Salur Road Toll Gate	Khaji Koppalu	Ranganathapura Colony	Shimoga-Siralkoppa Road	1	10
						140	149
					Ranganathapura Colony	11	139
12.	Shimoga–Siralkoppa Road	Cross Road	Khaji Koppalu	Paddy fields upto Municipal Limits	Bangla Desh Colony I Cross	1	31
				Sy. No. 50 to 54 of Kannur	Bangla Desh Colony II Cross	32	72
13.	II Cross of Bangla Desh Colony	Paddy fields upto Municipal Limits Sy. No. 69 70 of Kannur	Khaji Koppalu	Paddy fields upto Municipal Limits Sy No. 54, 56 and 62 of Kannur	Bangla Desh Colony II Cross	73	93
					Bangla Desh Colony III Cross	94	131
					Bangla Desh Colony IV Cross	132	168
14.	Middle School Road	Santhe Maidan Road	Kannur Hosa Keri	Bus Stand II Cross	Kannur Kade Keri	1	5
						70	83
					Bus Stand II Cross Road (BS)	98	106
					Middle School Road (WS)	84	86
					Bus Stand II Cross Road (NS)	87	97
15.	Middle School Road	Shimoga-Siralkoppa Road	Bus Stand III Cross and Santhe Maidan	Middle School Play Ground and Santhe Maidan	Bus Stand II Cross (SS)	128	147
					Bus Stand I Cross (BS)	150	172
					Middle School Road	227	229
						148	149
						194	198
					Bus Stand Area	178	193
					Sweepers Colony	173	177
					Bus Stand Road	199	226
					Kacha Road by the side of Middle School Play Ground	230	236
16.	Santhe Maidan	Shimoga- Siralkoppa Road	Kannur Hosa Keri	Santhe Maidan	Kannur Hosa Keri	16	69
					Adda Keri	107	114
						119	127
					Shimoga-Siralkoppa Road	115	118

STATEMENT VI : DESCRIPTION OF BOUNDARIES AND DETAILS OF AREAS INCLUDED IN CENSUS ENUMERATION BLOCKS IN THE URBAN AREAS OF THE DISTRICT

E.B. No.	Boundaries of Census Enumeration Blocks				Buildings covered under the Enumeration Blocks		
	East	West	North	South	Name or No. of Street/Road/Lane Cross Road/etc.	Building No. From	To
1	2	3	4	5	6	7	8
TOWN : SHIKARPUR (M) (Contd.,)					**TALUK : SHIKARPUR**		
			DIVISION NO. II (Concld.,)				
17.	**Old Hospital Road**	Paddy fields Sy No. 169, 170,132, and 140 of Huliyur	Paddy fields Sy. No. 322, 137 and 138 of Huliyur	Medar Keri and Taluk Office Road	Honnali Road	1	24
					Old Hospital Road	25	41
					Talwar Keri (BS)	42	59
					Taluk Office Road, Veterinary Hospital Road and Old Shandy Maidan Area	243	275
18.	**Old Hospital Road**	Shimoga-Siralkoppa and Middle School Road	Municipal Park and Mutton stall Road and Medar Keri	Teru Beedi	Roads in front of and behind Taluk Office Road	60	81
					Middle School Road (BS)	82	93
						105	113
						132	137
					Shimoga–Siralkoppa Cross Road	94	98
					Taluk Office Road	231	242
					Court Road	99	104
					Medar Keri (Mutton Stall Road)	138	154
					Medar Keri	114	131
19.	**Taluk Office Road**	Middle School Road	Mandipete	Mutton Stall Road, Medar Keri	Taluk Office Road	219	230
					Mutton Stall Road and Medar Keri	155	167
					Middle School Road	168	173
					Harallenne Keri (BS)	174	202
					Mandi Keri	203	218
			DIVISION NO. III				
20.	**Middle School Road**	Shimoga–Siralkoppa II Cross Road	Dodda Keri Road	Kannur Kade Keri Road	Middle School Road	1	2
						78	81
						202	208
					Choradar Keri (BS)	3	16
						60	77
					Shimoga–Siralkoppa Road II Cross	58	59
					Kannur Kade Keri (BS)	82	93
						181	201
21.	**Shimoga–Siralkoppa II** Cross Road	Shimoga–Siralkoppa I Cross Road	Dodda Keri	Kannur Kade Keri Road	Khaji Keri (BS)	17	29
						43	56
					Shimoga–Siralkoppa Road II Cross	57	94
					I Cross Kannur Hosa Keri	95	110
						168	180
22.	**Shimoga–Shiralkoppa I** Cross Road	Halappana Koppalu and Sy No. 16,17	Dodda Keri Road	Kannur Kade Keri	Shimoga–Siralkoppa Road I Cross	41	42
						166	167
					Kannur Hosa Keri (BS)	112	117
						–	165
					Khaji Keri (BS)	30	40
					Khaji Koppalu	118	164

STATEMENT VI : DESCRIPTION OF BOUNDARIES AND DETAILS OF AREAS INCLUDED IN CENSUS ENUMERATION BLOCKS IN THE URBAN AREAS OF THE DISTRICT

E.B. No.	Boundaries of Census Enumeration Blocks				Buildings covered under the Enumeration Blocks		
	East	West	North	South	Name or No. of Street/Road/Lane Cross Road/etc.	Building No. From	To
1	2	3	4	5	6	7	8
	TOWN : SHIKARPUR (M) (Contd.,)					**TALUK : SHIKARPUR**	
			DIVISION NO. III (Concld.,)				
23.	Middle School Road	Shimoga–Siralkoppa Road	Dodda Keri	Choradara Keri	Dodda Keri Area	1	54
24.	Middle School Road	Shimoga–Siralkoppa Road	Mayappana Keri	Dodda Keri	Dodda Keri Area	55	106
25.	Middle School Road	Adda Keri and Doddapete Road	Doddapete	Dodda Keri	Adda Keri Road	37	–
					Mayappana Keri (BS)	18	36
						49	61
					Shankarara Keri (BS)	1	17
26.	Adda Keri and Doddapete	Shimoga–Siralakoppa Road	Doddapete	Dodda Keri	Adda Keri	38	48
					Maji Subedar Keri (BS)	62	99
						115	126
			DIVISION NO. IV				
27.	Old Municipal Office Road	Channathi Road Cross	Dodda Keri	Shimoga–Siralkoppa Road	Siralkoppa–Honnali Road	1	72
28.	Old Municipal Office Road	Dodda Keri	Doddapete Road	Siralkoppa–Honnali Road	Siralkoppa–Honnali Road	73	147
29.	Santhemaidan Road	Honnali Road	Paddy fields adjacent to Sy No. 50,55 of Haliyur	Doddapete	Doddapete	1	67
30.	Old Musafir Khana Road and Shimoga–Siralkoppa Road	Gaggari Area and Sy No. 33 to 36 of Galebun Village	Devaraj Urs Nagar	Shankar Rice Mill Area	Siralkoppa–Honnali Road	68	78
					Shimoga–Siralkoppa	114	118
					Road	79	84
						91	97
					Shankar Rice Mill Area	85	90
						98	106
					PWD Quarters	107	113
					Old Musafir	119	122
					Khana Road		
31.	Mayappana Keri	Old Musafir Khana Road	Doddapete	Maji Subedar Keri	Old Musafir Khana Road	123	126
					Doddapete Road	127	178
32.	Mavinakoppalu and Katcha Road leading to Rice Mill from Shimoga – Siralkoppa Road	Kumudvathi River	Paddy fields Sy No. 100 101,104 and 105 of Gabbur Village	Sy No. 18,17 and 28 of Gabbur Village	Ambaragappa Road (BS)	1	12
					Shimoga–Siralkoppa	13	37
					Road	67	75
					Gabbur Road	38	66
33.	Sy No. 33 to 36 of Gabbur Village	Siddalingeshwar Rice Mill and Prasad Tile Industries Area	Shimoga–Siralkoppa Road	Paddy fields Sy No. 29 to 33 of Gabbur Village	Shimoga–Siralkoppa	104	137
					Road	–	76
					Rice Mill Area	77	103

STATEMENT VI : DESCRIPTION OF BOUNDARIES AND DETAILS OF AREAS INCLUDED IN CENSUS ENUMERATION BLOCKS IN THE URBAN AREAS OF THE DISTRICT

E.B. No.	Boundaries of Census Enumeration Blocks				Buildings covered under the Enumeration Blocks		
	East	West	North	South	Name or No. of Street/Road/Lane Cross Road/etc.	Building No. From	To
1	2	3	4	5	6	7	8
	TOWN : SHIKARPUR (M) (Concld.,)					**TALUK : SHIKARPUR**	
			DIVISION NO. V				
34.	Masur Road	Channalli Road	Agasara Keri	Doddapete Road	Soppina Keri (BS)	1	36
					Vaddera Keri (BS)	37	80
35.	Masur Road	Channali Road	Kanchagara Keri	Vaddara Keri	Channalli	81	83
					Agasara Keri (BS)	84	129
					Chandkhan Keri (BS)	130	164
36.	Channalli Road	Sy No. 34 of Haliyur Village	Durgammanagudi Keri	Doddapete	Chikka Brahmanara Keri	1	10
					Doddapete Cross Road and Kumbargundi (BS)	11	17
					Virakthamata Keri	18	29
					Uppar Keri (BS)	30	51
					Kanchagara Keri (BS)	68	74
						87	92
					Gudihindina Keri	75	86
					Durgammana Gudi ..eri	118	136
37.	Masur Road	Channalli Road	Batti Keri and Mavina Koppalu	Chandkhan Keri	Kanchagara Keri (BS)	52	105
					Mahasathi Keri (BS)	106	117
						301	314
					Gori Land Area (BS)	281	300
38.	Channalli Road	Sy No. 34,56 of Haliyur	Batti Keri	Durgammanagudi Keri	Durgammanagudi Keri	137	155
					Channalli Road	156	-
					Gollara Keri (BS)	157	176
						179	196
					Batti Keri	197	221
					Doddapete	177	178
					Kumbargundi Road	222	224
39.	Masur Road	Sy No. 56 of Haliyur Village	Sy No. 58 to 72 of Haliyur Village	Batti Keri	Mavina Koppalu	225	246
					Batti Keri	247	273
					Channalli Road	274	280
40.	Paddy fields, Sy. No. 104, 105 of Haliyur Village	Masur Road	Paddy fields Sy No. 68, 71 of Haliyur Village	AK Colony	Masur Road	1	3
					AK Colony	4	39
					AK Colony I Cross	40	53
					AK Colony II Cross	54	104
41.	Paddy fields	Mandipete	AK Colony	Renukeswara Rice Mill	AK Colony	1	98
42.	Mandipete Cross	Masur Road	AK Colony	Mandipete	AK Colony	99	158
					Masur Road	159	178
	CITY : SHIMOGA (M)					**TALUK : SHIMOGA**	
			DIVISION NO. I				
1.	Cross Road	Old Tirthahalli Road (OT Road)	Clarkpet Road from OT Road to Cross Road	I Cross Road from OT Road towards East upto another Cross Road	Clarkpet Road	1	9
					Cross Road and	10	12
					Conservancy	34	78

STATEMENT VI : DESCRIPTION OF BOUNDARIES AND DETAILS OF AREAS INCLUDED IN CENSUS ENUMERATION BLOCKS IN THE URBAN AREAS OF THE DISTRICT

E.B. No.	Boundaries of Census Enumeration Blocks				Buildings covered under the Enumeration Blocks		
	East	West	North	South	Name or No. of Street/Road/Lane Cross Road/etc.	Building No. From	To
1	2	3	4	5	6	7	8
	CITY : SHIMOGA (M) (Contd.,)		DIVISION NO. I (Contd.,)			**TALUK : SHIMOGA**	
2.	Cross Road	Cross Road	Cross Road	Cross Road	East Cross Road	13	19
					West Cross Road	25	28
					North Cross Road	29	33
					South Cross Road	20	24
3.	Cross Road	OT Road upto North Cross Road	Cross Road	Cross Road-OT Road upto East Cross Road	East Cross Road	22	23
					West Cross Road	37	41
					North Cross Road	1	21
					South Cross Road	24	36
4.	Cross Road upto South Cross Road	OT Road	Cross Road	Cross Road towards West upto OT Road	East Cross Road	57	60
					West Cross Road	78	80
					North Cross Road	42	56
					South Cross Road	61	77
5.	Cross Road	Cross Road	Cross Road	Cross Road	East Cross Road	1	7
						22	–
						46	49
					West Cross Road	11	12
						37	38
					North Cross Road	13	21
					South Cross Road	39	45
					Middle Cross Road	8	10
						23	36
6.	Cross Road	Cross Road from OT Road towards North	Cross Road	Cross Road from OT Road towards East	East Road	7	8
					West Road	1	4
					North Road	5	6
					South Road	9	19
7.	Cross Road	OT Road towards North upto Northern Cross Road	Cross Road	Cross Road	East Road	33	34
					West Road	60	–
					North Road	20	32
					South Road	35	59
8.	KR Puram Road	Azad Nagar Cross Road upto Clarkpet Road	Clarkpet Road upto KR Puram Road	Cross Road upto the Eastern side of KR Puram Road	East Road	1	3
					North Road	4	13
9.	KR Puram Road upto Ravivarma Road	Azad Nagar Cross Road upto Northern Cross Road	Cross Road upto KR Puram Road	Ravivarma Road upto KR Puram Road	East Road	90	101
					West Road	24	37
						69	70
					North Road	14	23
					South Road	71	89
					Middle Cross Road	38	68
10.	Cross Road upto Tumkur Shama Rao Road (T.S. Rao Road)	OT Road upto Ravivarma Road	Ravivarma Road	Tumkur Shama Rao Road	Shama Rao Road	1	21
					Ravivarma Road	67	93

STATEMENT VI : DESCRIPTION OF BOUNDARIES AND DETAILS OF AREAS INCLUDED IN CENSUS ENUMERATION BLOCKS IN THE URBAN AREAS OF THE DISTRICT

E.B. No.	Boundaries of Census Enumeration Blocks				Buildings covered under the Enumeration Blocks		
	East	West	North	South	Name or No. of Street/Road/Lane Cross Road/etc.	Building No. From	To
1	2	3	4	5	6	7	8
	CITY : SHIMOGA (M) (Contd.,)						**TALUK : SHIMOGA**
			DIVISION NO. I (Contd.,)				
11.	KR Puram Road	Cross Road upto Ravivarma Road	Ravivarma Road	Tumkur Shama Rao Road	KR Puram Road Ravivarma Road Tumkur Shama Rao Road	43 50 22	49 66 42
12.	KR Puram Road	Puttananjappa Road	Tumkur Shama Rao Road	Road behind Krishna Talkies	KR Puram Road Puttananjappa Road Tumkur Shama Rao Road Road behind Krishna Talkies	27 1 58 19	57 18 64 26
13.	Cross Road to the Kere-durgammana Keri	OT Road	Tumkur Shama Rao Road	Keredurgammana Keri	OT Road Tumkur Shama Rao Road Cross Road Keredurgammana Keri	1 2 18 19	– 17 – 55
14.	Puttananjappana Keri	Cross Road to the Kere-durgammana Keri	Keredurgammana Beedi	Conservancy	Puttananjappana Keri Cross Road Keredurgammana Keri Conservancy	68 56 70 62	69 61 112 67
15.	Puttananjappana Keri and Sidharameswara Swamy Road	Conservancy	Footpath to Puttananjappana Keri	Siddharameswara Road	Siddharameswara Road	1	63
16.	Puttananjappana Keri	Makammana Keri	Conservancy in the East Joining the Puttananjappana Keri	Conservancy in the Northeast also joining the Puttananjappana Keri	Puttananjappana Keri Makammana Keri Conservancy	64 90 73	72 99 89
17.	Conservancy	Lane in front of House No. 42-44	Kumbara Beedi	Krishna Talkies Road	Krishna Talkies and Kumbara Beedi	1	51
18.	Tunga River	BB Street	Cross Road towards Tunga River	Aralikatte	BB Street Cross Road	1 43	42 45
19.	BB Street	Road behind Krishna Talkies	Cross Road and Aralikatte	Cross Road	BB Street Road behind Krishna Talkies Cross Road	53 85 46	83 108 52 & 84
20.	Cross Road	Bridge	OT Road and Aralikatte Road	Tunga River	Cross Road OT Road BB Road River Bank	1 48 22 37	21 64 36 47
21.	Makammana Keri	OT Road	Kere Durgammana Beedi	Siddharameswara Beedi	Makammana Keri OT Road Siddharameswara Beedi	82 66 93	92 81 94

STATEMENT VI : DESCRIPTION OF BOUNDARIES AND DETAILS OF AREAS INCLUDED IN CENSUS ENUMERATION BLOCKS IN THE URBAN AREAS OF THE DISTRICT

E.B. No.	Boundaries of Census Enumeration Blocks				Buildings covered under the Enumeration Blocks		
	East	West	North	South	Name or No. of Street/Road/Lane Cross Road/etc.	Building No. From	To
1	2	3	4	5	6	7	8
	CITY : SHIMOGA (M) (Contd.,)					**TALUK : SHIMOGA**	
				DIVISION NO. I (Concld.,)			
22.	Tunga River	Savaipalya Road	OT Road	Tunga River	OT Road	1	23
					South Cross Road	24	–
23.	OT Road	Boundary Line upto Burial Ground Road	Burial Ground Road	Savaipalya Road along Sy No. 250,225,224 upto Tunga River	OT Road	66	96
					Burial Ground Road	97	128
					Savaipalya	25	65
				DIVISION NO. II			
1.	Road behind Durga Lodge	Gowda Saraswath Kalyan Mantap Road (GSKM Road)	Cross Road from GSKM Road upto Durga Lodge Road	OT Road	OT Road	1	17
					GSKM Road	18	24
					Cross Road	25	44
					Area behind OT Road	86	88
2.	Cross Road	GSKM Road	Behind Durga Lodge Road	Cross Road starting from GSKM Road upto Durga Lodge	II Cross Road	45	69
					GSKM Road	70	81
					Durga Lodge Road	82	84
					Cross Road	85	–
3.	OT Road	GSKM Road	New Tirthahalli Road (II Cross) (NT Road)	IV Cross Road	OT Road	1	4
					IV Cross Road	5	6
					GSKM Road	7	8
						19	23
					III Cross Road	9	16
					Behind GSKM Road	17	18
					II Cross	24	42
4.	GSKM Road	NT Road	I Cross Road	II Cross Road	I Cross Road	15	44
					GSKM Road	45	56
					Behind GSKM Road	57	69
					II Cross Road	70	83
5.	GSKM Road	NT Road	II Cross Road	IV Cross Road	Cross Road	1	4
					NT Road	5	14
					Cross Road	84	93
					GSKM Road	94	95
						107	110
					Cross Road	96	106
						111	116
6.	OT Road	N T Road	Approach Road from NT Road to OT Road	Cross Road	OT Road	1	6 & 8
					Approach Road	7	–
					NT Road	9	12
						20	26
					Cross Road	13	19
						27	46
					OT Road	47	54
					VI Cross Road	55	69
7.	OT Road	NT Road	Cross Road	Conservancy	OT Road	70	85
					Cross Road	86	97

STATEMENT VI : DESCRIPTION OF BOUNDARIES AND DETAILS OF AREAS INCLUDED IN CENSUS ENUMERATION BLOCKS IN THE URBAN AREAS OF THE DISTRICT

E.B. No.	Boundaries of Census Enumeration Blocks				Buildings covered under the Enumeration Blocks		
	East	West	North	South	Name or No. of Street/Road/Lane Cross Road/etc.	Building No. From	To
1.	2	3	4	5	6	7	8
	CITY : SHIMOGA (M) (Contd.,)				DIVISION NO. II (Contd.,)	**TALUK : SHIMOGA**	
8.	Conservancy	Bharathi Colony Road and NT Road upto Conservancy	Conservancy from Bharathi Colony Main Road	Sy No. 76	NT Road Bharathi Colony Main Road	1 2	– 37
9.	Bharathi Colony Main Road	NT Road starting from Bharathi Colony upto Mangalore–Poona Road	Bharathi Colony Main Road	Paddy fields (Sy No. 65) upto Bharathi Colony Main Road	Bharathi Colony Road Cross Road Bharathi Colony Road	38 56 68	55 67 75
10.	OT Road upto Conservancy	Savaipalya Road	Conservancy	OT Road upto Bridge	OT Road Bridge OT Road Cross Road	76 79 107 94,101	78 100 114 106
11.	Savaipalya	I Cross Road	Paddy fields (Sy. No. 65)	Burial Ground Road	Burial Ground Area I Cross Road	1 57	50 64
12.	I Cross Road	IV Cross Road	Paddy fields	Burial Ground Road	II Cross Road III Cross Road IV Cross Road	51 65 102	56 91 113
13.	IV Cross Road	NT Road	Agricultural Lands	Burial Ground Road	IV Cross Road V and VI Cross Road	92 114	101 157
14.	Cross Road and Paddy fields (R.S. No. 246, 251)	NT Road	Burial Ground Road	Cross Road	NT Road Cross Road (BS) Cross Road	1 27 12 33	11 32 26 57
15.	Cross Road (Oni)	NT Road	Cross Road	O.T. Road	Area behind O.T. Road N.T. Road O.T. Road	58 62 79	91 78 116
16.	Tunga River	O.T. Road	Savaipalya Road	K.R. Water Works Road	Savaipalya Road Behind Savaipalya Road O.T. Road Cross Road Tunga River Road K.R. Water Works	1 7 12 28 26 42	6 11 25 41 27 43
17.	Tunga River	Palya Road	K.R. Water Works Road	Tollgate Road	Palya Road	1	63
18.	Mandli Road	Tirthahalli Road	Junction of Tirthahalli Road and Mandli Road	Tirthahalli Road	Houses between Tirthahalli Road and Mandli Road	1 130	88 –
19.	Mandli III Cross Road	Tirthahalli Road III Cross	III Cross Road	Tirthahalli Road and Tollgate Junction	III Cross Mandli Road	89 90	– 129

STATEMENT VI : DESCRIPTION OF BOUNDARIES AND DETAILS OF AREAS INCLUDED IN CENSUS ENUMERATION BLOCKS IN THE URBAN AREAS OF THE DISTRICT

E.B. No.	Boundaries of Census Enumeration Blocks				Buildings covered under the Enumeration Blocks		
	East	West	North	South	Name or No. of Street/Road/Lane Cross Road/etc.	Building No. From	To
1	2	3	4	5	6	7	8
	CITY : SHIMOGA (M) (Contd.,)				**TALUK : SHIMOGA**		
			DIVISION NO. II (Contd.,)				
20.	N.T. Road	Paddy fields, Burial Ground Cross Road and Sy. No. 216,225, 226, and 235	N.T. Road	Burial Ground Road	N.T. Road Mill Road	1 11	10 74
21.	N.T. Road and Burial Ground Road	Paddy fields Sy No. 217, 201,260 & 259	Burial Ground (Oni)	N.T. Road	N.T. Road	75	231
22.	N.T. Road	I Cross Road	Marnavami Bailu Road	Sri Krishna Rice Mill Road	N.T. Road I Cross Road Marnavami Bailu Cross Road	1 26 46	25 45 48
23.	I Cross Road	II Cross Road	From II Cross Marnavami Bailu Road towards East upto I Cross	Sri Krishna Rice Mill Road	I Cross Road SKR Mill Road II Cross Road Marnavami Bailu Cross Road	49 69 70 100	68 – 99 102
24.	II Cross Road	R.S.Nos. 103,101,100, 94,95,96 and 78	Marnavami Bailu Cross Road	R.S.No. 103,101,100, 94,95,96 and 78	Marnavami Bailu Cross Road SKR Mill Road	103 134	133 148
25.	N.T. Road	I Cross Road to SKR Mill	II Cross towards N.T. Road	SKR Mill Road	N.T. Road Marnavami Bailu II Cross Road I Cross Road upto SKR Mill Road SKR Mill Road	1 25 28 50	24 27 49 –
26.	I Cross Road	II Parallel Road	Marnavami Bailu II Cross Road	SKR Mill Road	II Cross Road Marnavami Bailu II Cross Road II Cross Road (WS) SKR Mill I Cross Road	51 74 77 97	73 76 96 101
27.	II Cross Road	R.S. No. 79 & 78	R.S. No. 79 & 78	SKR Mill I Cross Road	SKR Mill Road II Cross Road Marnavami Bailu II Cross Road	102 104 128	103 127 –
28.	N.T. Road	I Parallel Road	Cross Road from I Cross towards East joining N.T. Road	Cross Road towards West joining I Cross Road	N.T. Road I Cross Road	1 15	14 31
29.	I Parallel Road towards North	II Parallel Road towards North	Cross Road towards East	Cross Road towards West	I Cross Road II Cross Road	32 52	51 72
30.	N.T. Road upto KSRTC Compound	R.S. No. 82 towards North upto KSRTC Compound	KSRTC Compound	Cross Road towards West reaching R.S. No. 82	N.T. Road School Road Cross Road Maramma Temple road Lane behind Maramma Temple	1 3 9 47 13	2 8 12 67 46

STATEMENT VI : DESCRIPTION OF BOUNDARIES AND DETAILS OF AREAS INCLUDED IN CENSUS ENUMERATION BLOCKS IN THE URBAN AREAS OF THE DISTRICT

E.B. No.	Boundaries of Census Enumeration Blocks				Buildings covered under the Enumeration Blocks		
	East	West	North	South	Name or No. of Street/Road/Lane Cross Road/etc.	Building No. From	To
1	2	3	4	5	6	7	8
	CITY : SHIMOGA (M) (Contd.,)					**TALUK : SHIMOGA**	
			DIVISION NO. II (Contd.,)				
31.	Cross Road towards R.S. No. 79 & 80	R.S. No. 82	Cross Road	R.S. No. 79 & 80	Cross Road	68	79
					Area behind Cross road	80	91
32.	B.H. Road	R.S. No. 79,96 and 95	Cross Road upto KSRTC Compound and Shettihalli Road	R.S. No. 80 and Sri Channabasaveswara Rice Mill Compound	Area behind N.T. Road and Shettihalli Road Area	1	101
33.	Cross Road	Approach Road to Shettihalli Road	Shettihalli Road	Approach Road	Cross Road	1	8
					Area behind the Cross Road	9	25
					Cross Road	26	28
					Approach Road	29	65
					Old Shettihalli Road	66	123
34.	Cross Road	Paddy fields upto Old Shettihalli Road	Approach Road	Cross Road	Approach Road	124	156
					Cross Road	157	159
					Backside of the Vijaya Rice Mill	1	2
35.	Bhovi Road	R.S. No. 104 upto Old Shettihalli Road	Old Shettihalli Road	Cross Road	Road by the side of R.S. No. 4	1	20
					Behind Shettihalli Road	21	30
						45	56
					Old Shettihalli Road	31	44
36.	Road towards South joining Bhovi Road	Bhovi Road	Old Shettihalli Road	Bhovi Road runs towards East and joins R.S. No. 93	Behind Old Shettihalli	57	72
					Road by the side of Sy No. 13	73	84
					Bhovi Road	85	90
					Area behind Bhovi Road	91	102
37.	Old Shettihalli Road	New Shettihalli Road	Fire Station corner to Old Shettihalli Road	Cross Road	Area behind New Shettihalli Road	1	3
					New Shettihalli Road	4	13
					Cross Road Area	14	32
					Area behind Old Shettihalli Road	122	129
38.	Cross Road	New Shettihalli Road	Cross Road	Old Shettihalli Road	Cross Road	33	48
					New Shettihalli Road	49	67
						80	99
					Cross Road	68	79
					Old Shettihalli Road	100	121
39.	Shettihalli Road	R.S. Nos. 99,191 and 190	R.S. Nos. 171,170 and 165	Cross Road towards R.S. No. 175	Northern side Road.	1	10
					Area behind Road	11	51
					Cross Road	52	69
40.	Shettihalli Road	Cross Road	Cross Road towards South	Tunga Channel Bund Road	By the side of Tunga Channel	70	94
					Cross Road	95	109

STATEMENT VI : DESCRIPTION OF BOUNDARIES AND DETAILS OF AREAS INCLUDED IN CENSUS ENUMERATION BLOCKS IN THE URBAN AREAS OF THE DISTRICT

E.B. No.	Boundaries of Census Enumeration Blocks				Buildings covered under the Enumeration Blocks		
	East	West	North	South	Name or No. of Street/Road/Lane Cross Road/etc.	Building No. From	To
1	2	3	4	5	6	7	8
	CITY : SHIMOGA (M) (Contd.,)					**TALUK : SHIMOGA**	
			DIVISION NO. II (Concld..)				
41.	Conservancy upto II Cross Road	II Cross Road	R.S. No. 7 from II Cross towards East	Shettihalli Road	Shettihalli Road	1	3
					Area behind Conservancy and I Cross Area	4	32
					Shettihalli Road	33	34
						49	50
					Area behind I Cross	35	48
					II Cross Road	51	64
42.	II Cross Road	Cross Road	R.S.No. 7	Shettihalli Road	II Cross	65	78
					Shettihalli Road	79	80
					III Cross	81	104
43.	III Cross Road	Channel Road towards North upto R.S.No. 7	Cross Road	Shettihalli Road	IV Cross Road	105	130
					Shettihalli Road	131	137
					Behind IV Cross Road	138	154
44.	Temple Road	Conservancy towards North and joins Sy. No. 6,5 and 4	R.S.No. 6,5,4 & upto M.A.R.P. Quarters	Shettihalli Road	Bhqvi Road	1	33
					Shettihalli Road	34	35
					Area behind Temple Road	36	48
45.	M.A.R.P. Quarters Compound	Temple Road	R.S. No. 4 towards East upto Conservancy Road	Shettihalli Road	Temple Road	49	67
					Shettihalli Road	68	79
					M.A.R.P. Quarters Road	80	81
					Cross Road	82	87
46.	M.A.R.P. Quarters Compound	Conservancy towards North upto Sy No. 6,5 & 4	R.S.No. 6,5 & 4 M.A.R.P Quarters Compound	Conservancy Road	Cross Road	88	93
					M.A.R.P. Quarters	94	95
					Compound	110	112
					Cross Road	96	109
47.	B.H. Road	Millagatta Road	R.S.No. 4 & 5 through Police Park Road and joins B.H. Road	Shettihalli Road	B.H. Road	1	9
					Millagatta Road Area	10	56
			DIVISION NO. III				
1.	Post Office Road	Lala Lajpat Rai Road (L.L. Rai Road)	Garden Area II Cross	B.H. Road	Post Office Road	135	173
					L.L. Rai Road	39	40
					Garden Area II Cross	1	38
					B.H. Road and Nehru Road	41	134
2.	Nehru Road	L.L. Rai Road	Savarline Road	III Cross Road	Nehru Road	97	100
					L.L. Rai Road	17	19
					Savarline Road	1	16
					III Cross Road	20	37
3.	Nehru Road	L.L.Rai Road	III Cross Road	II Cross Road	Nehru Road	87	96
					L.L. Rai Road	57	60
					III Cross Road	38	56
					II Cross Road	61	86

STATEMENT VI : DESCRIPTION OF BOUNDARIES AND DETAILS OF AREAS INCLUDED IN CENSUS ENUMERATION BLOCKS IN THE URBAN AREAS OF THE DISTRICT

E.B. No.	Boundaries of Census Enumeration Blocks				Buildings covered under the Enumeration Blocks		
	East	West	North	South	Name or No. of Street/Road/Lane Cross Road/etc.	Building No. From	To
1	2	3	4	5	6	7	8
	CITY : SHIMOGA (M) (Contd.,)					**TALUK : SHIMOGA**	
			DIVISION NO. III (Contd.,)				
4.	L.L. Rai Road	B.H. Road	Savarline Road	B.H. Road	L.L. Rai Road	1	4
					Cross Road	5	6
					L.L. Rai Road	7	11
					Cross Road	12	19
					Savarline Road	20	–
					Cross Road	21	41
					Cross Road	42	44
					L.L. Rai Road	45	49
					B.H. Road	56	68
					Savarline Road	69	80
5.	L.L. Rai Road	Cross Road	Mc'Gann Hospital Road	Savarline Road	L.L. Rai Road	1	20
					Cross Road	23	36
					J.P.N. Road	21	22
6.	Conservancy	Savarline Road	Jayaprakash Narayan Road (J.P.N. Road)	Savarline Road	Conservancy	51	72
					Cross Road	37	50
					J.P.N. Road	123	125
					Savarline Road	129	132
7.	Conservancy	Mc'Gann Hospital Compound Conservancy lane towards North upto J.P.N. Road	Cross Road	Savarline Road	Conservancy	73	94
					Conservancy & Cross Road	95	122
					Savarline Road	126	128
8.	Conservancy	B.H. Road	Hospital Road	Savarline Road	Conservancy	1	–
					B.H. Road	3	10
					Savarline Road	11	67
						2	–
9.	Conservancy	Conservancy	Hospital Compound	Savarline Road	Savarline Road	68	107
10.	Nehru Road	L.L. Rai Road	J.P.N. Road	Savarline Road	Nehru Road & L.L. Rai Road	1	79
11.	L.L. Rai Road	Jewel Rock Road	III Cross Road	J.P.N. Road	L.L. Rai Road	1	2
					I Cross Road	3	26
					II Cross Road	27	35
					III Cross Road	36	47
12.	Durgigudi Road	L.L. Rai Road	Cross Road	J.P.N. Road	Durgigudi Road	142	170
					L.L. Rai Road	32	33
					Cross Road	34	66
					J.P.N. Road	1	31
13.	Durgigudi Road	L.L. Rai Road	Cross Road	J.P.N. Road	Durgigudi Road	124	141
					L.L. Rai Road	92	103
					Cross Road	104	123
					J.P.N. Road	67	91

STATEMENT VI : DESCRIPTION OF BOUNDARIES AND DETAILS OF AREAS INCLUDED IN CENSUS ENUMERATION BLOCKS IN THE URBAN AREAS OF THE DISTRICT

E.B. No.	Boundaries of Census Enumeration Blocks				Buildings covered under the Enumeration Blocks		
	East	West	North	South	Name or No. of Street/Road/Lane Cross Road/etc.	Building No. From	To
1	2	3	4	5	6	7	8
	CITY : SHIMOGA (M) (Contd.,)					**TALUK : SHIMOGA**	
			DIVISION NO. III (Concld.,)				
14.	Durgigudi Road	L.L. Rai Road	Cross Road	Cross Road	Durgigudi Road	1	16
					Middle Cross Road	17	28
					L.L. Rai Road	29	34
					Middle Cross Road	35	52
					Durgigudi Road	53	56
					Cross Road	56	76
					L.L. Rai Road	77	84
15.	Park Extension Road	Durgigudi Road upto Circle	Cross Road towards East joining the Park Extension Road	Balraj Urs Road	Balraj Urs Road	1	10
					Park Extension Road	19	21
					Cross Road	22	31
					Durgigudi Road	11	18
						32	43
					Cross Road	44	51
					Park Extension Road	52	64
					Cross Road	65	71
					Northern Cross Road	101	110
16.	Park Extension Road	Durgigudi Road	Cross Road	Cross Road	Cross Road	72	73
					Durgigudi Road	74	100
					Cross Road	111	125
					Durgigudi Road	126	153
					Cross Road	154	159
					Park Extension Road	160	-
			DIVISION NO. IV				
1.	B.H. Road	Tunga Channel (Nala)	Hampana Katta Road	R.S. No. 4,5,6 & 7 Police Park Road and B.H. Road	I Cross Road	1	52
					Police Park Road	148	151
2.	Cross Road	Tunga Nala	Tunga Nala	Cross Road	Behind Tunga Nala	53	60
					Cross Road	61	63
					Cross Road Area	64	90
					B.H. Road	91	105
3.	B.H. Road	Cross Road	Tunga Nala	Cross Road	Cross Road	106	125
					Hampana Katta Road	126	127
					B.H. Road	128	129
					Cross Road	130	147
4.	Tunga Nala Road	Cross Road	Hampana Katta Road	I Cross Road	Tunga Nala Road	27	37
					Behind Cross Road	38	47
					I Cross Road	48	60
					Area behind Cross Road	61	75
5.	Tunga Nala	High Tension Line upto Shettihalli Road	I Cross Road	Shettihalli Road	Tunga Nala	1	26
					I Cross Road	76	90
					Cross Road	91	94
					Another Cross Road	95	121
					Road to Gopala Village	122	128

STATEMENT VI : DESCRIPTION OF BOUNDARIES AND DETAILS OF AREAS INCLUDED IN CENSUS ENUMERATION BLOCKS IN THE URBAN AREAS OF THE DISTRICT

E.B. No.	Boundaries of Census Enumeration Blocks				Buildings covered under the Enumeration Blocks		
	East	West	North	South	Name or No. of Street/Road/Lane Cross Road/etc.	Building No. From	To
1	2	3	4	5	6	7	8
	CITY : SHIMOGA (M) (Contd.,)				DIVISION NO. IV (Contd.,)	**TALUK : SHIMOGA**	
6.	Tunga Nala	Hampana Katta Road and R.S. No. 50,49, 48 & 56	R.S. No. 50,49,48 and 56	Shettihalli Road	Hampana Katta Road and Tunga Nala	1	148
7.	Hampana Katta Road and R.S. No. 17,23,21, 22,24,29,28,26,31,& 32	R.S. No. 10,11,13 and 14 upto B.H. Road	B.H. Road	R.S. No. 17,23,21,22, 24,29,28,26,31 & 32 towards West and R.S. No. 10,11,13 & 14	B.H. Road	1	13
					Cross Road Area	14	63
8.	Circuit House Road	APMC Fence	Tunga Nala	B.H. Road	Forest Yard and Food Godown Area	1	11
					Cross Road	12	–
					Road behind Forest Yard	13	31
					APMC Cross Road	32	–
					APMC Fence	33	36
					Ware House Road (BS)	37	51
					Behind K.V.P. Road	52	58
9.	Jail Road	Cross Road	Somanakoppa Road	Nala Road	Jail Road	1	11
					Behind Jail Road	12	15
					Nala Road	16	41
					Cross Road	42	47
					Another Cross Road	48	58
					Nala Road	59	68
					Cross Road	69	94
					Nala Road	95	96
10.	Cross Road	APMC Fence Road	Somanakoppa Road	Nala Road	Nala Road	97	120
					Area Behind Nala Road	121	165
					Kasipura Road and the Area Behind that Road	166	182
					Kasipura Road	183	184
11.	Jail Fence	Cross Road	Boundary Line from Cross Road towards East upto Jail Road	Somanakoppa Road	Jail Road	1	2
					I Cross Road	3	22
					II Cross Road	23	53
					III Cross Road	54	67
12.	I Cross Road	Somanakoppa Road	Railway Line	Somanakoppa Road	I Cross Road	68	74
					II Cross Road	75	82
					III Cross Road	83	119
					Railway Line (SS)	120	133
13.	Jail Road	Municipal Drain	Nala Bridge	VI Cross Road	Jail Road	1	29
					Nala Road	30	–
					Cross Road	31	44
					Another Road	45	53
					VI Cross Road and Houses by the side of the Drain	54	68

STATEMENT VI : DESCRIPTION OF BOUNDARIES AND DETAILS OF AREAS INCLUDED IN CENSUS ENUMERATION BLOCKS IN THE URBAN AREAS OF THE DISTRICT

E.B. No.	Boundaries of Census Enumeration Blocks				Buildings covered under the Enumeration Blocks		
	East	West	North	South	Name or No. of Street/Road/Lane Cross Road/etc.	Building No. From	To
1	2	3	4	5	6	7	8
	CITY : SHIMOGA (M) (Contd.,)				DIVISION NO. IV (Contd.,)	**TALUK : SHIMOGA**	
14.	Drain upto Sy No. 82	III Cross Road	Nala Cross Ro	Hosamane VII Cross Road	Houses by the side of Drain	1	18
					I Cross Road	19	35
					III Cross Road	36	39
					Houses by the side of Drain	40	41
					III Cross Road	42	43
					Area behind Nala Cross Road	44	60
					Houses by the side of Drain	61	–
15.	III Cross Road	New Road towards North joining Nala Cross Road	Nala Cross Road	Hosamane Road	III Cross Road	62	79
					Hosamane VII Cross Road	80	86
					IV Cross Road	87	103
					Hosamane VII Cross Road	104	105
					IV Cross Road	106	109
					V Cross Road	110	117
					VI Cross Road	118	119
					Hosamane VII Cross	120	–
16.	Poura Karmika Road from IV Cross upto C.H. Road	New Road from III Cross Road towards South upto C.H. Road	III Cross Road	C.H. Road	Circuit House Road (C.H. Road)	4	16
					I Cross	17	24
					Poura Karmika Road	25	28
					II Cross Road	29	34
					III Cross Road	35	46
17.	Poura Karmika Road	New Road from III Cross	Nala Road	III Cross Road	III Cross Road	47	51
					IV Cross Road	52	60
					V Cross Road	61	72
					VI Cross Road	73	78
					Poura Karmika Road	79	97
18.	New Road towards North joining Tunga Nala Road	R.S. No. 92,93,98,100, 101,6, & 108	Tunga Nala Road	C.H. Road and R.S. No. 92,93,98.100 101 & 108	C.H. Road	1	3
					Houses on the Southern side of Tunga Nala	98	133
19.	Mill Cross Road	Poura Karmika Road	VI Cross Road	V Cross Road	V Cross Road	1	37
					VI Cross Road	38	71
					Mill Cross Road	72	–
20.	Mill Cross Road	Poura Karmika Road	VII Cross Road	VI Cross Road	VI Cross Road	73	103
					VII Cross Road	104	145
					Mill Cross Road	146	–
21.	II Cross Road	Poura Karmika Road	Main Road	V Cross Road	V Cross Road	1	14
					IV Cross Road	15	30
					III Cross Road (BS)	31	41
					II Cross Road (BS)	42	51

STATEMENT VI : DESCRIPTION OF BOUNDARIES AND DETAILS OF AREAS INCLUDED IN CENSUS ENUMERATION BLOCKS IN THE URBAN AREAS OF THE DISTRICT

E.B. No.	Boundaries of Census Enumeration Blocks				Buildings covered under the Enumeration Blocks		
	East	West	North	South	Name or No. of Street/Road/Lane Cross Road/etc.	Building No. From	Building No. To
1	2	3	4	5	6	7	8
	CITY : SHIMOGA (M) (Contd.,) 21 (Concld.,)		DIVISION NO. IV (Contd.,)		**TALUK : SHIMOGA**		
					I Cross Road	52	57
					Main Poura Karmika Road	58	64
					Cross Road	65	68
22.	Jambanna Mill Road	Cross Road	V Cross Road	I Cross Road	V Cross Road	1	3
					Cross Road	4	10
					Jambanna Road	11	13
					V Cross Road	14	26
					Cross Road	27	28
					I Cross Road	29	39
					Cross Road	40	43
23.	Cross Road	Cross Road	I Cross Road	Cross Road	I Cross Road	44	59
					Western Cross Road	60	61
					Another Cross Road	62	66
					Cross Road	67	–
					Cross Road	68	81
					Cross Road	82	85
24.	Jambanna Mill Compound	I Main Road	Cross Road	I Cross Road	I Cross Road	1	21
					II Cross Road	22	25
					I Main Road	26	36
					Jambanna Mill Road	37	44
					Behind Road	45	56
25.	I Main Road	Poura Karmika Road	II Cross Road	I Cross Road	Cross Road	47	50
					I Main Road	51	54
					I Cross Road	55	63
					Cross Road	64	–
					Behind Cross Road	65	67
					Poura Karmika Road	68	71
					Cross Road	72	84
					II Cross Road	85	96
					I Main Road	97	–
					Cross Road	98	106
26.	Jail Circle Road	III Cross Road	I Cross Road	K.V.P. Road	K.V.P. Road	1	4
					I Cross Road	5	6
					K.V.P. Road	7	12
					II Cross Road	13	–
					I Cross Road	14	20
					K.V.P. Road	21	27
					III Cross Road	28	37
					II Cross Road.	38	40
27.	III Cross Road	Poura Karmika Road	I Cross Road	K.V.P. Road	K.V.P. Road	41	43
					Poura Karmika Road	44	46
					Area behind Poura Karmika Road	47	–
					I Cross Road	48	53
					III Cross Road	54	55

STATEMENT VI : DESCRIPTION OF BOUNDARIES AND DETAILS OF AREAS INCLUDED IN CENSUS ENUMERATION BLOCKS IN THE URBAN AREAS OF THE DISTRICT

E.B. No.	Boundaries of Census Enumeration Blocks				Buildings covered under the Enumeration Blocks		
	East	West	North	South	Name or No. of Street/Road/Lane Cross Road/etc.	Building No. From	To
1	2	3	4	5	6	7	8
	CITY : SHIMOGA (M) (Contd.,)		DIVISION NO. IV (Contd.,)		**TALUK : SHIMOGA**		
28.	Jail Road	I Main Road	VI Cross Road	I Main Road	I Cross & II Cross Road	1	36
					II Cross Road	37	39
					School Road	124	125
					Cross Road	126	128
					School Road	129	131
					VI Cross Road	132	–
					Jail Road	133	144
29.	School Road	I Main Road	VI Cross Road	II Cross Road	II Cross Road	40	–
					I Main Road	41	–
					III Cross Road	42	51
					Cross Road	52	60
					IV Cross Road	61	67
					Cross Road	68	80
					V Cross Road	81	99
					Cross Road	100	117
					School Road	118	123
30.	Rajendra Nagara Main Road	Jail Road	Railway Line upto Rajendra Nagara Main Road	Main Road	Railway line	1	4
					VI Cross Road	5	9
					V Cross Road (BS)	10	21
					IV Cross Road (BS)	22	32
					I, II Cross & III Cross	33	73
31.	Nala Road upto Hundred Feet Road	Jail Road	Railway Line	Nala Road upto Hundred Feet Road	Channel Road	1	29
					Jail Road	30	36
					I Cross Road	37	39
					II Cross Road	40	51,90
					III Cross Road	52	58
					IV Cross Road (BS)	59	70
					V Cross Road (BS)	71	79
					VI Cross Road (BS)	80	89
32.	Sowlanga Road	Channel Road	Railway Line	State Bank Road	Ravindra Nagar – Houses between Sowlanga Road and Channel Road	1	113
33.	Sowlanga Road upto Hundred Feet Road	Nala Road	State Bank Road	Hundred Feet Road	Sowlanga Road	1	6
					I Cross Road	7	12
					II Cross Road (BS)	13	24
					III Cross Road (BS)	25	30
					IV Cross Road (BS)	31	47
					V Cross Road (BS)	48	64
					VI Cross Road	65	81
					Nala Road	82	86
					Ganapati Temple Road and Hundred Feet Road	87	102

STATEMENT VI : DESCRIPTION OF BOUNDARIES AND DETAILS OF AREAS INCLUDED IN CENSUS ENUMERATION BLOCKS IN THE URBAN AREAS OF THE DISTRICT

E.B. No.	Boundaries of Census Enumeration Blocks				Buildings covered under the Enumeration Blocks		
	East	West	North	South	Name or No. of Street/Road/Lane Cross Road/etc.	Building No. From	To
1	2	3	4	5	6	7	8
	CITY : SHIMOGA (M) (Contd.,)					**TALUK : SHIMOGA**	
			DIVISION NO. IV (Contd.,)				
34.	II Cross Road	Jail Road	Channel Road	II Main Road	Jail Road	1	9
					Channel Road	39	–
					II Main Road	71	–
					Venkateswara Temple Road	72	75
					III Main Road (BS)	76	85
					Venkateswara Temple Road	86	90
					II Main Road	91	96
					Channel Road	97	102
					Venkateswara Temple Road	103	104
35.	II Main Road	Jail Road	II Main Road	Manganese Road	Jail Road	10	27
					Cross Road (BS)	40	51
					Channel Road	52	53
					I Cross Road (BS)	54	61
					Venkateswara Temple Road	62	69
					II Cross Road	70	–
36.	II Cross Road	Venkateswara Temple Road	II Main Road	I Main Road	Channel Road	126	137
					II Main Road	138	144
					Venkateswara Temple Road	145	151
37.	Tank Bund Road	II Cross Road	Channel Road	Manganese Road	Channel Road	28	30
						182	183
					Nala Road	31	38
					Channel Road	105	109
					II Main Road	110	125
					Channel Road	152	–
					Cross Road (BS)	158	163
					Manganese Road	153	157
					II Cross Road (BS)	164	175
					III Cross Road	176	181
38.	Sowlanga Road	Tank Bund Road	Hundred Feet Road	Manganese Road	Hundred Feet Road	1	67
					and Manganese Road	68	99
39.	Sowlanga Road	KVP Cross Road	Conservancy	KVP Road	KVP Road	1	12
					Cross Road	13	30
					I Cross	31	49
					Sowlanga Road	125	–
40.	Sowlanga Road	Gandhi Nagara	Manganese Road	KVP Road	KVP Road I Cross	50,79	88
					I Cross Road	51	58
					Sowlanga Road	59	–
					Cross Road	60	63
					II Cross Road	64	69
					Cross Road	70	78
					KVP Road	89	107
					Gandhi Nagara Road	108	115
					Cross Road	116	118
					Sowlanga Road (BS)	119	124

STATEMENT VI : DESCRIPTION OF BOUNDARIES AND DETAILS OF AREAS INCLUDED IN CENSUS ENUMERATION BLOCKS IN THE URBAN AREAS OF THE DISTRICT

E.B. No.	Boundaries of Census Enumeration Blocks				Buildings covered under the Enumeration Blocks		
	East	West	North	South	Name or No. of Street/Road/Lane Cross Road/etc.	Building No. From	To
1	2	3	4	5	6	7	8
	CITY : SHIMOGA (M) (Contd.,)		DIVISION NO. IV (Contd.,)		**TALUK : SHIMOGA**		
41.	Sowlanga Road	II Cross Road	KVP Road	Tilak Nagar I Cross	KVP Road	1	4
					Tilak Nagar II Cross	5	12
					Tilak Nagar I Cross	74,98	109
					Cross Road	75	84
					Cross Road	85	90
					Cross Road	91	94
					Tilak Nagar III Cross	95	97
					Sowlanga Road	110	116
42.	Sowlanga Road	II Cross	I Cross	Sri Raghavendra Swamy Mutt Road	Tilak Nagar II Cross	13	21
					Cross Road (BS)	22	31
					Sri Raghavendra Swamy Mutt Road and Sir M. Visvesvaraya Road	32	73
43.	Sowlanga Road	Park Extension Road	Sri Raghavendra Swamy Mutt Road	Balraj Urs Road	Sri Raghavendra Swamy Mutt Road	1	30
					Park Road	31	33
					Cross Road	34	42
					Balraj Urs Road	43	49
44.	I Cross Road	Park Extension Road	KVP Road	Sri Raghavendra Swamy Mutt Road	KVP Road	1	11
					School Road	12	15
					School Cross Road	16	25
					Sri Raghavendra Swamy Mutt Road	18	–
					Tilak Nagar Cross	26	27
					HKN Achar Road	28	46
					Tilak Nagar I Cross Road	47	49
45.	II Cross	I Cross	KVP Road	Sri Raghavendra Swamy Mutt Road	Tilak Nagar I Cross Road	50	70
					Sri Raghavendra Swamy Mutt Road	71	–
					Tilak Nagar II Cross Road	72	94
46.	Cross Road	Jail Road	Manganese Road	KVP Road	Jail Road	1	20
					Manganese Road	21	22
					Manganese-Tilak Nagar Cross Road	23	36
					KVP Road	81	82
47.	Gandhi Nagar Road	Cross Road	Manganese Road	KVP Road	Cross Road	37	56
					Gandhi Nagar Road	57	70
					KVP Road	71	80
48.	Park Extension Road	Durgigudi Road	KVP Road and Extension	Durgigudi II Cross Road	Park Extension Road	1	–
					Durgigudi Road	33	45
						12	15

STATEMENT VI : DESCRIPTION OF BOUNDARIES AND DETAILS OF AREAS INCLUDED IN CENSUS ENUMERATION BLOCKS IN THE URBAN AREAS OF THE DISTRICT

E.B. No.	Boundaries of Census Enumeration Blocks				Buildings covered under the Enumeration Blocks		
	East	West	North	South	Name or No. of Street/Road/Lane Cross Road/etc.	Building No. From	To
1	2	3	4	5	6	7	8
	CITY : SHIMOGA (M) (Contd.,) 48 (Concld.,)		DIVISION NO. IV (Concld.,)		**TALUK : SHIMOGA**		
					KVP Road	2	11
					Nehru Road VI Cross	16	26
						28	32
					Park Road	27	–
					Durgigudi II Cross	46	57
49.	Lala Lajpat Rai Road	Jewel Rock Road	I Parallel Road	III Parallel Road	III Parallel Road	1	10
					Jewel Rock Road	11	–
					II Parallel Road (BS)	12	35
					I Parallel Road	36	50
50.	Jail Road	Jewel Rock Road	KVP Road	I Parallel Road	I Parallel Road	51	62
					Jewel Rock Road	63	–
					Sub-Engineer's Office Road (BS)	64	73
					KVP Road	74	76
					Area behind KVP Road	77	79
51.	Jewel Rock Road	Conservancy of I Cross Road towards North joining KVP Road	KVP Road	II Cross Road	Jewel Rock Road	6	10
					KVP Road	11	32
					Cross Road	43	50
						33	41
					II Cross Road	42,51	54
					Cross Road	55	69
					III Cross Road	70	86
52.	Jewel Rock Road	B.H. Road	KVP Road	Hospital Road	Jewel Rock Road	1	5
					II Cross Road	87	88
					Behind II Cross Road	89	112
					KVP Road	113	117
					I Cross Road (BS)	118	127
					II Cross Road	128	133
					III Cross Road	134	138
					B.H. Road	139	140
			DIVISION NO. V				
1.	IV Cross Jayanagar	Sowlanga Road	Railway Line	Hundred Feet Road	Sowlanga Road (Hundred Feet Road) and Railway Quarters Area	43	114
2.	IV Cross Jayanagar	Sowlanga Road and Jayanagar Extension	Hundred Feet Road	IV Parallel Road of Jayanagar	Sowlanga Road, Hundred Feet Road (Nayak's Colony)	39	42
					IV Parallel Road	38	–
					I Cross Jayanagar (BS)	24	37
					II Cross Jayanagar (BS)	12	23
					III Cross Jayanagar (BS)	1	11

STATEMENT VI : DESCRIPTION OF BOUNDARIES AND DETAILS OF AREAS INCLUDED IN CENSUS ENUMERATION BLOCKS IN THE URBAN AREAS OF THE DISTRICT

E.B. No.	Boundaries of Census Enumeration Blocks				Buildings covered under the Enumeration Blocks		
	East	West	North	South	Name or No. of Street/Road/Lane Cross Road/etc.	Building No. From	To
1	2	3	4	5	6	7	8
	CITY : SHIMOGA (M) (Contd.,)					**TALUK : SHIMOGA**	
			DIVISION NO. V (Contd.,)				
3.	IV Cross Jayanagar	Sowlanga Road (Jayanagar Extension)	IV Parallel Road	III Parallel Road	Jayanagar IV Parallel Road	51	65
					Jayanagar III Parallel Road	86	99
					III Parallel Road and IV Parallel Road	66	85
					II Cross Jayanagar	28	36
					Sowlanga Road	49	50
4.	I Cross Jayanagar	Sowlanga Road (Jayanagar Extension)	IV Parallel Road Jayanagar	II Parallel Road Jayanagar	Jayanagar I Cross	1	4
					Jayanagar II Cross	7	15
						28	37
					Jayanagar III Cross	20	26
						38	41
					IV Parallel Road	5	6
						27	–
						42	43
					II Parallel Road	16	19
						44	54
5.	II Cross Jayanagar	Sowlanga Road	II Parallel Road Jayanagar	I Parallel Road Jayanagar	Sowlanga Road	1	20
					I Cross Jayanagar (BS)	21	49
					II Cross Jayanagar	50	66
					I Parallel Road Jayanagar	115	120
6.	IV Cross Jayanagar	II Cross Jayanagar	II Parallel Road Jayanagar	I Parallel Road Jayanagar	Jayanagar I Parallel Road	114	–
					Jayanagar II Cross	67	79
					Jayanagar III Cross	80	104
					Jayanagar IV Cross	105	113
7.	Basavanagudi Road	Sowlanga Road	Basavanagudi Road I Cross	Balaraj Urs Road	Basavanagudi I Cross	1	10
					PWD Quarters	11	38
					DC Office Compound and Official Quarters	39	55
					I Parallel Road	56	58
8.	PWD Quarters Road and Basavanagudi I Cross	Jayanagar IV Cross	Basavanagudi II Cross	Officer's Quarters Road	Basavanagudi II Cross	57	75
					Basavanagudi I Cross	39	56
					Officer's Quarters Road	1	36
					Jayanagar IV Cross	37	38
9.	Basavanagudi Main Road	Jayanagar IV Cross	Basavanagudi IV Cross	Basavanagudi II Cross	Basavanagudi II Cross	1	23
					Basavanagudi III Cross	25	72
					Basavanagudi IV Cross	76	99
					Basavanagudi I Main Road	24,73	75
10.	Drain upto Railway Line	Jayanagar IV Cross	Railway Line	Basavanagudi V Cross	By the side of Hundred feet Road (Scattered houses)	70	93
					Basavanagudi V Cross	46	69

STATEMENT VI : DESCRIPTION OF BOUNDARIES AND DETAILS OF AREAS INCLUDED IN CENSUS ENUMERATION BLOCKS IN THE URBAN AREAS OF THE DISTRICT

E.B. No.	Boundaries of Census Enumeration Blocks				Buildings covered under the Enumeration Blocks		
	East	West	North	South	Name or No. of Street/Road/Lane Cross Road/etc.	Building No. From	To
1	2	3	4	5	6	7	8
	CITY : SHIMOGA (M) (Contd.,)					**TALUK : SHIMOGA**	
			DIVISION NO. V (Contd.,)				
11.	Basavanagudi I Main	Jayanagar IV Cross	Basavanagudi V Cross	Basavanagudi IV Cross	Basavanagudi V Cross	22	45
					Basavanagudi IV Cross	1	21
12.	Basavanagudi Main Road	Basavanagudi I Main	Basavanagudi IV Cross	Basavanagudi I Cross	Basavanagudi IV Cross	1	9
					Basavanagudi III Cross	10	31
					Basavanagudi II Cross	32	55
					Basavanagudi I Cross	56	62
13.	Railway Quarters	Basavanagudi I Main	Hundred Feet Road	Basavanagudi IV Cross	Basavanagudi IV Cross	1	28
					Cross Road	29	72
						159	183
14.	Railway Quarters	Basavanagudi I Cross	Railway Line	Hundred Feet Road and Basavanagudi V Cross	Basavanagudi V Cross	73	90
					Scattered houses (Katcha Road)	91	158
15.	Drain and IV Main	Basavanagudi III Main	Basavanagudi IV Cross	Basavanagudi II Cross Road	Basavanagudi IV Cross	75	115
					Basavanagudi III Cross	40	74
					Basavanagudi II Cross	35	39
16.	Drain	III Main Basavanagudi	A lane passing Behind the houses of II Cross	Basavanagudi Road	Basavanagudi I Cross	22	46
					Basavanagudi II Cross	47	60
					Basavanagudi III Cross	17	21
					Parallel Road Conservancy	16	–
					Basavanagudi Road	1	15
17.	KEB Quarters Road	Park Road	School Road	Balaraj Urs Road	School Road	1	–
						26	27
					Balaraj Urs Road	16	19
					KEB Quarters Road	20	25
					Park Road	2	15
18.	Park Road	DC Quarters Road	School Road	Balaraj Urs Road	Cross Road and Conservancy	40	51
					Balaraj Urs Road	52	65
					DC Quarters Road	28	39
19.	Honnali Road	Locoshed and Railway Quarters Road	Railway Line	Balaraj Urs Road	Railway Quarters behind KEB Office	61	66
						1	7
						56	59
						37	47
						15	26
20.	A Road Passing through and cutting across Railway Quarters	Road in front of KEB Quarters	Railway Line	Balaraj Urs Road	Railway Quarters	48	55
						27	36
						11	14
21.	Government Saw Mill Road	Stream	Stream and RS No. 26,27	Railway Line	Ganapathi Temple and Slum	1	51
					Honnali Road and Houses by the side of halla	52	125

STATEMENT VI : DESCRIPTION OF BOUNDARIES AND DETAILS OF AREAS INCLUDED IN CENSUS ENUMERATION BLOCKS IN THE URBAN AREAS OF THE DISTRICT

E.B. No.	Boundaries of Census Enumeration Blocks				Buildings covered under the Enumeration Blocks		
	East	West	North	South	Name or No. of Street/Road/Lane Cross Road/etc.	Building No. From	To
1	2	3	4	5	6	7	8
	CITY : SHIMOGA (M) (Contd.,)		DIVISION NO. V (Contd..)		**TALUK : SHIMOGA**		
22.	RS No. 30 and 31	Honnali Road	RS No. 26 and 27 (Railway Line)	Sheshadripuram I Cross	Honnali Road Sheshadripuram I Cross	1 21	20 41
23.	Sheshadripuram I Cross	Honnali Road	Honnali Road	Sheshadripuram III Cross and Railway Line	Sheshadripuram I Cross Sheshadripuram Conservancy (BS) Sheshadripuram II Cross Honnali Road	42 69 93 83 66	65 82 100 92 68
24.	Sheshadripuram I Cross	Honnali Road	Sheshadripuram III Cross	Sheshadripuram IV Cross	Sheshadripuram III Cross Sheshadripuram IV Cross	101 112	111 138
25.	Honnali Road	Forty Feet Road Babuji Nagar	Balaraj Urs Road	Coconut garden and Honnali Road	Forty Feet Road Honnali Road Balaraj Urs Road Scattered Houses	1 36 55 59	35 54 58,83 82
26.	Angalaiana Kere Road	Society Road	Balaraj Urs Road	Tank Mohalla III Cross	Tank Mohalla III Cross Tank Mohalla II Cross Society Road	1 18 57	17 56 –
27.	Angalaiana Kere Road	Society Road	Conservancy	Tank Mohalla II Cross	Tank Mohalla II Cross	58	88
28.	Angalaiana Kere Road	Society Road	Tank Mohalla I Cross	Conservancy	Tank Mohalla I Cross Angalaina Kere Road Society Road	93 89 123	122 92 126
29.	Tank Mohalla II Main (Forty Feet Road)	Tank Mohalla Main and Society Road	Conservancy Road and Balaraj Urs Road	Tank Mohalla I Cross	Tank Mohalla I Cross Tank Mohalla II Cross Tank Mohalla I Main Road and Society Road	2 1 26	25 – 36
30.	Tank Mohalla II Main	PWD Quarters Compound	Balaraj Urs Road	Angalaiana Kere Road	Tank Mohalla II Main Balaraj Urs Road PWD Quarters III Cross (BS) PWD Quarters II Cross (BS) PWD Quarters I Cross	87 80 37 51 63	99 86 50 62 79
31.	Tank Mohalla I Main Road	Sowlanga Road and Convent Road	Balaraj Urs Road and Angalaiana Kere III Cross	B.H. Road	Balaraj Urs Road Sowlanga Road Convent Road B.H. Road Tank Mohalla Road Angalaiana Kere IV Cross Kutcha Road Angalaiana Kere II Cross Angalaiana Kere I Main	1 6 10 13 17 34 21 41 58 78	5 9 12 16 20 40 33 57 77 89

STATEMENT VI : DESCRIPTION OF BOUNDARIES AND DETAILS OF AREAS INCLUDED IN CENSUS ENUMERATION BLOCKS IN THE URBAN AREAS OF THE DISTRICT

E.B. No.	Boundaries of Census Enumeration Blocks				Buildings covered under the Enumeration Blocks		
	East	West	North	South	Name or No. of Street/Road/Lane Cross Road/etc.	Building No. From	To
1	2	3	4	5	6	7	8
	CITY : SHIMOGA (M) (Contd.,)					**TALUK : SHIMOGA**	
			DIVISION NO. V (Concld.,)				
32.	Sowlanga Road and Convent Road	Gopi Circle & Kamala Nehru College Road	Balaraj Urs Road	B.H. Road	B.H. Road	1	6
						14	20
					Sowlanga Road	7	13
					Convent Road	38	47
					Loordur Nagar	21	37
					DVS Road	48,55	56
					Balaraj Urs Road	49	54
33.	Josef Nagar Road by the side of Udaya Garage	Tank Mohalla Road & Josef Nagar III Cross	Tank Bund Road	B.H. Road	B.H. Road	1	6
					Josef Nagar Road	7	32
					Josef Nagar III Cross	39	42
					Tank Bund Road	33	38
34.	Josef Nagar III Cross	Tank Mohalla Road	Tank Bund Road	B.H. Road	B.H. Road	1	6
						98	99
					Josef Nagar Road	7	32
						39	42
					Tank Bund Road	33	38
						51	60
					Josef Nagar I Cross	43	50
					Bhagavan Ashram Road (BS)	61	71
					Cross Roads	72	97
					Tank Mohalla Road	100	101
			DIVISION NO. VI				
1.	O.T. Road	N.T. Road	B.H. Road (Bangalore-Honnavar Road)	Iyengar Layout Road, Sharada Engineering Works and PWD Quarters Road	O.T. Road	91	99
					N.T. Road	–	1
					B.H. Road	100	143
					N.T. Road	144	150
					PWD Office Road	2	12
					Iyengar Road	13	90
2.	K.R. Puram Road	O.T. Road	B.H. Road (Shivappa Nayaka Market Circle)	K.R. Puram Cross Road	O.T. Road	2	13
					B.H. Road	–	1
					K.R. Puram Road	14	15
						31	51
					Cross Road	16	30
3.	Cross Road to K.R. Puram	Cross Road	Cross Road & O.T. Road	K.R. Puram Road	K.R. Puram Road	68	86
					Cross Roads	50	64
					Cross Road	1	6
					Cross Road	65	67
4.	K.R. Puram Road	O.T. Road	Cross Road	Clarkpet Road	Cross Road	87	90
					O.T. Road	11	27
					Cross Road	–	28
					Middle Road	29	49
					Cross Road	7	10
5.	Baila Kammara Beedi	K.R. Puram Road	M.K.K. Road (Mahakavi Kalidasa Road)	Clarkpet Road and K.R. Puram Road	K.R. Puram Road	29	32
					O.T. Road	1	11
					Cross Road	33	44
					Clarkepet Road	12	28

STATEMENT VI : DESCRIPTION OF BOUNDARIES AND DETAILS OF AREAS INCLUDED IN CENSUS ENUMERATION BLOCKS IN THE URBAN AREAS OF THE DISTRICT

E.B. No.	Boundaries of Census Enumeration Blocks				Buildings covered under the Enumeration Blocks		
	East	West	North	South	Name or No. of Street/Road/Lane Cross Road/etc.	Building No. From	To
1	2	3	4	5	6	7	8
	CITY : SHIMOGA (M) (Contd.,)					**TALUK : SHIMOGA**	
			DIVISION NO. VI (Contd.,)				
6.	M.K.K. Road (Mahakavi Kalidasa Road)	K.R. Puram Road	B.H. Road	H. Siddaiah Road	M.K.K. Road	173	218
					K.R. Puram Road	1	32
					B.H. Road	219	220
					Cross Road	33	37
7.	Conservancy and Baila Kammara Keri Beedi	K.R. Puram Road	H. Siddaiah Road	Baila Kammara Keri Beedi	M.K.K. Road	93	94
					K.R. Puram Road	53	71
					Cross Road	38	52
						95	107
						73	78
					Baila Kammara Keri	72	92
8.	M.K.K. Road and Baila Kammara Keri Beedi	Conservancy Road	Cross Road to M.K.K. Road	Conservancy and M.K.K. Road	M.K.K. Road	125	171
					Cross Road	–	172
					Cross Road	108	124
9.	Katcha Road and II Cross Road	K.R. Puram Road	Baila Kammara Keri Beedi	H. Siddaiah Road	K.R. Puram Road	13	19
					Baila Kammara Keri Beedi	1	12
					I Cross (BS)	20	38
					H. Siddaiah Road and II Cross	39	45
10.	Cross Road to Tunga River	Cross Road to Tunga River	Kumbaragudi Road	Tunga River	Brahmanara Beedi (BS)	57	60
					Kumbaragudi Road	61	64
						47	56
					II Cross (BS)	–	46
11.	M.K.K. Road	I Cross Road and Conservancy	Baila Kammara Keri Beedi	Passage Conservancy	M.K.K. Road	65	84
					Cross Road	93	116
					Baila Kammara Keri Cross Road	85	92
12.	I Cross Road (Katcha Road)	Katcha Road and Conservancy Road	Baila Kammara Keri Beedi	Conservancy and Katcha Road	I Cross	117	132
					Baila Kammara Keri	192	193
						155,159	
					II Cross Road	133	154
					III Cross Road	156	158
						160	174
					IV Cross Road	175	191
13.	Vijayalakshmi Talkies Road	K.R. Puram Road	H. Siddaiah Road	Thimmappana Koppalu	K.R. Puram Road	1	12
					H. Siddaiah Road	54	77
					Thimmappana Koppalu	13	29
14.	M.K.K. Road	Cross Road to H. Siddaiah Road	H. Siddaiah Road	Thimmappana Koppalu Road	M.K.K. Road	33	44
					H. Siddaiah Road	45	53
					Thimmappana Koppalu	30	32
15.	M.K.K. Road	K.R. Puram Road	Thimmappana Koppalu	Kumbaragundi Road	M.K.K. Road	32	36
					K.R. Puram Road	1	28
					Thimmappana Koppalu Road	37	58
					Kumbaragundi Road	29	31

STATEMENT VI : DESCRIPTION OF BOUNDARIES AND DETAILS OF AREAS INCLUDED IN CENSUS ENUMERATION BLOCKS IN THE URBAN AREAS OF THE DISTRICT

E.B. No.	Boundaries of Census Enumeration Blocks				Buildings covered under the Enumeration Blocks		
	East	West	North	South	Name or No. of Street/Road/Lane Cross Road/etc.	Building No. From	Building No. To
1	2	3	4	5	6	7	8
	CITY : SHIMOGA (M) (Contd.,)						**TALUK : SHIMOGA**
			DIVISION NO. VI (Concld.,)				
16.	M.K.K. Road and Cross Road to River Bank	K.R. Puram Road	Kumbaragundi Road	Tunga River Bank	M.K.K. Road	28	29
						–	64
					K.R. Puram Road	–	1
						51	52
					Kumbaragundi Road	53	63
					Brahmanara Beedi (BS)	30	50
						2	27
17.	Cross Road	Cross Road	Brahmanara Beedi	Tunga River	Cross Road	–	45
					Brahmanara Beedi	1	44
18.	Cross Road to Brahmanara Beedi	Cross Road to Kumbaragundi Road	Kumbaragundi Road	Brahmanara Beedi	Cross Road	–	82
					Brahmanara Beedi	46	81
19.	M.K.K. Street	Cross Road to Kumbaragundi	Conservancy	Kumbaragundi Road	Cross Road	–	83
					Cross Road	–	113
					Kumbaragundi Road	84	112
						114	116
			DIVISION NO. VII				
1.	Thirupalaiah Road	Gandhi Bazar Road	Nagappana Keri Road	Anaverappana Keri Road	Thirupalaiah Keri	29	31
					Gandhi Bazar	1	6
					Anaverappana Keri	7	28
2.	Thirupalaiah Road	Gandhi Bazar Road	Anaverappana Keri Road	Ele Revannana Keri Road	Thirupalaiah Road	32	36
					Gandhi Bazar	1	15
					Anaverappanna Keri	37	54
					Ele Revannana Keri	16	31
3.	Thirupalaiah Keri Road	Gandhi Bazar	Ele Revannana Keri Road	Bestara Keri Road	Thirupalaiah Road	43	49
					Gandhi Bazar	1	20
					Ele Revannana Road	50	61
					Bestara Keri	21	42
4.	Thirupalaiah Road	Gandhi Bazar	Bestara Keri Road	Tulja Bhavani Road	Thirupalaiah Road	29	31
					Gandhi Bazar	1	17
					Bestara Keri	92	107
					Avina Keri	32	52
					Tulja Bhavani Road	18	28
5.	Thirupalaiah Road	Conservancy	Bestara Keri Road	Avina Keri Road	Thirupalaiah Keri	63	65
					and Cross Road	66	77
					Conservancy	–	82
					Conservancy	–	53
					Bestara Keri	78	91
					Avina Keri	54	62
6.	Municipal Drain	M.K.K. Road	Drain and Conservancy	Kumbaragundi Road	M.K.K. Road	5	9
					Drain and	95	113
					Kumbaragundi Road	10	58
					Cross Road	59	72

STATEMENT VI : DESCRIPTION OF BOUNDARIES AND DETAILS OF AREAS INCLUDED IN CENSUS ENUMERATION BLOCKS IN THE URBAN AREAS OF THE DISTRICT

E.B. No.	Boundaries of Census Enumeration Blocks				Buildings covered under the Enumeration Blocks		
	East	West	North	South	Name or No. of Street/Road/Lane Cross Road/etc	Building No From	To
1	2	3	4	5	6	7	8
	CITY : SHIMOGA (M) (Contd.,)		DIVISION NO. VII (Contd.,)			**TALUK : SHIMOGA**	
7.	Kumbaragundi Cross Road	Conservancy	Cinema Road	Kumbaragundi Main Road	Conservancy	119	168
					Cinema Road	169	174
					Kumbaragundi Main Road and Cross Road	114	118
8.	Conservancy and Drain Road	M.K.K. Road	Cinema Road	Drain	Conservancy	73	94
					M.K.K. Road	1	4
					Cinema Road	175	178
							213
					Drain Road	179	201
						206	214
9.	Thirupalaiah Road	Kumbaragundi Cross Road	Cinema Road and Tulja Bhavani Road	Brahmanara Beedi	Thirupalaiah Road	66	72
					Kumbaragundi Road	4	18
					Cinema and Tulja	1	3
					Bhavani Road	73	78
					Brahmanara Beedi	14	19
						64	65
					Gandhi Bazar (BS)	20	63
10.	M.K.K. Road	Old Market Road	Cinema Road	H. Siddaiah Road	M.K.K. Road	1	12
					Old Market Road	26	33
					Cinema Road	13	25
					H. Siddaiah Road	33	44
11.	Gandhi Bazar Road	Market Road	Uppar Keri Road	Manjunatha Cinema Talkies Road	Gandhi Bazar	38	57
						63	75
					Uppar Keri	-	22
						35	37
					Market Road	1	10
						88	89
					Cinema Road and H. Siddaiah Road	76	87,90
					Conservancy (BS)	11	21
						23	34
						58	62
12.	Uppar Keri Road	M.K.K. Road	Cross Road to Uppar Keri	Cross Road to M.K.K. Road	Uppar Keri	50	74
					M.K.K. Road	1	28
					Cross Road		49
13.	Uppar Keri Road	M.K.K. Road	Cross Road to Uppar Keri	H. Siddaiah Road	Uppar Keri	40	48
					M.K.K. Road	29	30
					H. Siddaiah Road	31	39
14.	Gandhi Bazar Road	Uppar Keri and M.K.K. Road	Gandhi Bazar Cross Road	Gandhi Bazar II Cross Road	Gandhi Bazar Main Road	99	141
					Uppar Keri	72	75
						62	67
					M.K.K. Road	48	61

STATEMENT VI : DESCRIPTION OF BOUNDARIES AND DETAILS OF AREAS INCLUDED IN CENSUS ENUMERATION BLOCKS IN THE URBAN AREAS OF THE DISTRICT

E.B. No.	Boundaries of Census Enumeration Blocks				Buildings covered under the Enumeration Blocks		
	East	West	North	South	Name or No. of Street/Road/Lane Cross Road/etc.	Building No. From	To
1	2	3	4	5	6	7	8
	CITY : SHIMOGA (M) (Contd.,) 14 (Concld.,)		DIVISION NO. VII (Concld.,)		**TALUK : SHIMOGA**		
					Gandhi Bazar	1	19
					Cross Roads	33	47
					(I & II Cross)	76	98
					Middle Cross Road	20	32
						52	65
						68	71
15.	Gandhi Bazar Road	Kasturba Road	B.H. Road	Gandhi Bazar Cross Road	Gandhi Bazar Main Road	8	46
					Kasturba Road	86	93
					B.H. Road	1	7
					Gandhi Bazar Cross Road	47	85
16.	Kasturba Road	M.K.K. Road	B.H. Road	Gandhi Bazar II Cross	Kasturba Road	1	33
					M.K.K. Road	42	70
					B.H. Road	71	83
					Gandhi Bazar II Cross	34	41
			DIVISION NO. VIII				
1.	III Cross Road upto River Bank	Conservancy Road	S.P.M. Road (Shyam Prasad Mukarji Road)	Tunga River Bank	S.P.M. Road	1	–
						40	71
					I Cross	36	39
					Kolluraiah Road	2	35
2.	Shivaji Road	Thirupalaiah Road	Tulja Bhavani Road	S.P.M. Road	Shivaji Road	92	95
					Tirupalaiah Road	1	2
						14	18
					Tulja Bhavani Road	19	40
					S.P.M Road	96	124
					Katcha Road	3	13
3.	Shivaji Road	Tirupalaiah Road	Ashoka Road	Tulja Bhavani Road	Shivaji Road	90	91
					Thirupalaiah Road	64	73
					Ashoka Road	74	89
					S.P.M. Road	41	63
4.	Shivaji Road	Thirupalaiah Road	Cross Road to Shivaji Road	Ashoka Road	Shivaji Road	20	24
					Thirupalaiah Road	71	81
					Cross Road	61	70
					Ashoka Road	1	19
5.	Shivaji Road	Thigalara Keri	Cross Road to Shivaji Road I and II Cross	Cross Road to Shivaji Road	Shivaji Road	25	36
					Cross Road	48	55
					Cross Road	37	46
					Cross Road	56	60
6.	II Cross Road	Thirupalaiah Road	Yalakappa Road	I Cross Road	II Cross Road	5	11
						52	64
					Thirupalaiah Road	71	87
					Yalakappa Road	65	70
					I Cross	1	4

STATEMENT VI : DESCRIPTION OF BOUNDARIES AND DETAILS OF AREAS INCLUDED IN CENSUS ENUMERATION BLOCKS IN THE URBAN AREAS OF THE DISTRICT

E.B. No.	Boundaries of Census Enumeration Blocks				Buildings covered under the Enumeration Blocks		
	East	West	North	South	Name or No. of Street/Road/Lane Cross Road/etc.	Building No. From	To
1	2	3	4	5	6	7	8
	CITY : SHIMOGA (M) (Contd.,)		DIVISION NO. VIII (Contd.,)			**TALUK : SHIMOGA**	
7.	Shivaji Road	II Cross Road	Yalakappa Road and Thigalara Keri	I Cross Road	Shivaji Road	18	30
					II Cross Road	36	51
					Yalakappa Road and Thigalara Keri	31	35
					I Cross Road	12	17
8.	Bedara Keri	Shivaji Cross Road	Yalakappa Keri Road	Ashoka Road	Bedara Keri	13	15
						25	26
						32	36
						39	43
					Shivaji Road	46	64
					Yalakappa Keri	1	12
					Ashoka Road	44	45
					Cross Road	16	21
						22	24
						29	31
						27	28
						37	38
9.	Shivaji Cross Road	Shivaji Main Road	Yalakappa Road	Ashoka Road	Shivaji Cross Road	65	79
					Shivaji Road	83	98
					Yalakappa Road	99	100
					Ashoka Road	80	82
10.	O.P. Road	Shivaji Road	Ashoka Road	S.P.M. Road	O.P. Road	58	62
					Shivaji Road	74	87
					Ashoka Road	1	2
						23	49
						50	57
					S.P.M. Road	63	73
					Cross Road	3	22
11.	O.P. Road	Bedara Keri	Yalakappa Keri	Cross Road joining O.P. Road	O.P. Road	–	1
					Baila Kammara Keri	57	61
					Yalakappa Keri	2	12
						25	29
						48	56
					Cross Road	–	22
						–	32
						–	45
					Cross Road	46	47
						23	24
						30	31
12.	O.P. Road	Bedara Keri	Cross Road joining O.P. Road	Ashoka Road	O.P. Road	82	84
					Bedara Keri	62	69,13
					Cross Road	80	81
						70	79
					Avalakki Keri	33	44
					Balakrishna Road	14	21

STATEMENT VI : DESCRIPTION OF BOUNDARIES AND DETAILS OF AREAS INCLUDED IN CENSUS ENUMERATION BLOCKS IN THE URBAN AREAS OF THE DISTRICT

E.B. No.	Boundaries of Census Enumeration Blocks				Buildings covered under the Enumeration Blocks		
	East	West	North	South	Name or No. of Street/Road/Lane Cross Road/etc.	Building No. From	To
1	2	3	4	5	6	7	8
	CITY : SHIMOGA (M) (Contd.,)					**TALUK : SHIMOGA**	
			DIVISION NO. VIII (Concld.,)				
13.	O.P. Road	Lashkar Mohalla Road (L.M. Road)	Conservancy Road	Yalakappa Keri Road	O.P. Road	1	5
					Lashkar Mohalla Road	32	34
					Yalakappa Road and Cross Roads	35	67
14.	O.P. Road	Lashkar Mohalla Road	Old Bar Line Road	Conservancy Road	O.P. Road	6	10
					Lashkar Mohalla Road	28	31
					Old Bar Line Road	11	27
15.	Lashkar Mohalla Road	'Q' Point	Old Bar Line Road	Yalakappa Road	Lashkar Mohalla Road	45	47
						57	58
					O.P. Road	59	64
						1	27
					Yalakappa Keri	35	44
					Conservancy	–	48
						51	56
					Shivaji Road	28	34
						65	69
			DIVISION NO. IX				
1.	Bazar Post Office Road and Government Saw Mill Compound	Old Post Office Road	Old Bar Line	Tunga River	S.P.M Road	1	34
					Kote Road	35	52
					Old Post Office Road	53	64
					Old Bar Line	65	78
					Bazar Post Office Road	79	88
2.	Bazar Post Office Road	Old Post Office Road	B.H. Road	Old Bar Line	Old Post Office Road	1	15
					B.H. Road	58	59
					Bazar Post Office Road	60	84
					Old Bar Line	85	109
					Durgamma Road	16	57
3.	Old Post Office Road	Alemane Keri II Main	Lashkar Mohalla Main Road	Old Bar Line	Lashkar Mohalla	65	67
					Main Road	112	116
					Alemane Keri II	68	75
					Cross Road	88	111
					Old Post Office Road	1	10
					Old Bar Line	76	87
					Alemane Keri III Cross	117	130
4.	Old Post Office Road	Gurubrahma Beedi	B.H. Road	Alemanikeri I Cross	Old Post Office Road	11	19
					B.H. Road	20	33
					Gurubrahma Beedi	34	38
					Alemane Keri I Cross	39	64
5.	Alemane Keri I Main	Gurubrahma Beedi	Alemane Keri I Cross	Old Bar Line Road	Alemane Keri I Cross	82	94
					Alemane Keri I Main	60	81
					Old Bar Line	39	59
					Gurubrahma Beedi	1	7
						12	16
						32	38
					Alemane Keri II Cross	8	11
					Alemane Keri III Cross	17	31

STATEMENT VI : DESCRIPTION OF BOUNDARIES AND DETAILS OF AREAS INCLUDED IN CENSUS ENUMERATION BLOCKS IN THE URBAN AREAS OF THE DISTRICT

E.B. No.	Boundaries of Census Enumeration Blocks				Buildings covered under the Enumeration Blocks		
	East	West	North	South	Name or No. of Street/Road/Lane Cross Road/etc.	Building No. From	To
1	2	3	4	5	6	7	8
	CITY : SHIMOGA (M) (Contd.,)					**TALUK : SHIMOGA**	
			DIVISION NO. IX (Concld.,)				
6.	Gurubrahma Beedi	Double Rod	B.H. Road	Hale Santhe Road	B.H. Road	1	8
						20	29
					Double Road	30	48
					Hale Santhe Road	49	54
					Cross Road	9	19
					Gurubrahma Keri	55	58
7.	Gurubrahma Keri	Thirupaiah Keri	Hale Santhe Road	Old Bar Line	Old Bar Line	1	15
						62	68
					Gurubrahma Keri	16	27
					Hale Santhe Road	28	50
					Thirupaiah Keri	51	61
8.	Thirupaiah Keri	Gandhi Bazar	Karidevara Keri	Nagappana Keri	Karidevara Keri	56	61
						36	54
					Nagappana Keri	4	27
						78	83
					Thirupaiah Keri	1	3
						55	–
					Gandhi Bazar	62	77
					Conservancy	28	35
						84	94
9.	Kuchulakki Keri	Gandhi Bazar	B.H. Road	Karidevara Keri	B.H. Road	17	25
					Karidevara Keri	42	45
					Kuchulakki Keri	26	41
					Gandhi Bazar	1	16
10.	Thirupaiah Keri (Lashkar Mohalla Road	Kuchulakki Keri	Hale Santhe Road	Karidevara Keri	Karidevara Keri	1	24
					Thirupaiah Keri	25	31
					Hale Santhe Road	32	44
					Cross Road	45	54
					Kuchulakki Keri	117	–
11.	Double Road	Kuchulakki Keri	B.H. Road	Hale Santhe Road	B.H. Road	68	75
						94	101
					Kuchulakki Keri	102	116
					Cross Road	76	93
					Double Road	55	67
			DIVISION NO. X				
1.	Harige Bander KEB Fence	KEB Quarters Road	Railway Line	B.H. Road	KEB Quarters	1	53
2.	Railway Line	B.H. Road	Match Factory	KEB Quarters Road	KEB Quarters	1	34
					Vidyanagara I Cross	35	82
					Vidyanagara II Cross	83	129
3.	B.H. Road	R.S. No. 23,21,17, 13 and 111	Kadekal Road	KEB Fence	KEB Quarters	1	31
					N.R. Pura Road	32	47
					B.H. Road	48	–

STATEMENT VI : DESCRIPTION OF BOUNDARIES AND DETAILS OF AREAS INCLUDED IN CENSUS ENUMERATION BLOCKS IN THE URBAN AREAS OF THE DISTRICT

E.B. No.	Boundaries of Census Enumeration Blocks				Buildings covered under the Enumeration Blocks		
	East	West	North	South	Name or No. of Street/Road/Lane Cross Road/etc.	Building No. From	To
1	2	3	4	5	6	7	8
	CITY : SHIMOGA (M) (Contd.,)					**TALUK : SHIMOGA**	
			DIVISION NO. X (Contd.,)				
4.	B.H. Road	R.S. No. 73,69,52 and 39	Durgamma Keri	Kadekal Road	Durgamma Keri	76	92
					B.H. Road	49	75
					Cross Roads	93	145
5.	Railway Line	B.H. Road	Conservancy	Match Factory Compound	Jyoti Rao Beedi (BS)	2	86
					Match Factory	1	–
6.	Railway Line	B.H. Road	Katcha Road	Jyoti Rao Beedi	Sandal Colony	87	145
7.	Railway Line	B.H. Road	Bhovi Colony II Cross	Bhovi Colony III Cross	B.H. Road	1	11
					Bhovi Colony I Main (BS)	12	30
					Scattered Houses by the side of Railway Line	31	54
					III Main Road	55	72
8.	Bhovi Colony III Cross	B.H. Road	Bhovi Colony I Cross	Bhovi Colony II Cross	III Cross Bhovi Colony	73	80
					II Cross Bhovi Colony (BS)	81	100
					I Cross Bhovi Colony (BS)	101	117
					B.H. Road	118	128
9.	B.H. Road	R.S. No. 32	Box Drain	Durgamma Keri	Durgamma Keri	1	19
					B.H. Road	20	24
						65	72
					Rajanna Galli (BS)	25	64
10.	B.H. Road	R.S. No. 38,40,31 and 20	Tunga River	Box Drain	B.H. Road	73	76
						129	156
						165	166
					Houses behind Box Drain	77	128
					Slum Area behind B.H. Road	157	164
11.	Railway Line	B.H. Road	Tunga River	Malleshappa Galli (Conservancy)	Temporary Sheds on Tunga River Bank	1	43
					Temporary Sheds near Railway Station	44	86
					Station Road	87	89
					Cross Road	90	98
					Malleshappa Galli	99	108
12.	Railway Line	B.H. Road	Malleshappa Galli (Conservancy)	Bhovi Colony I Cross	Conservancy Road	109	113
					Mota Galli	114	127
					Huchangamma Road	128	161
					B.H. Road	162	165
					Bhovi Colony I Cross Road	166	167
13.	Chikkal Road	Railway Line	Tunga River	R.S. No. 2,59,5 and 30	Hole Hunnur Road	1	47
					Part of Chikkal	48	50
						58	177

STATEMENT VI : DESCRIPTION OF BOUNDARIES AND DETAILS OF AREAS INCLUDED IN CENSUS ENUMERATION BLOCKS IN THE URBAN AREAS OF THE DISTRICT

E.B. No.	Boundaries of Census Enumeration Blocks				Buildings covered under the Enumeration Blocks		
	East	West	North	South	Name or No. of Street/Road/Lane Cross Road/etc.	Building No. From	To
1	2	3	4	5	6	7	8
	CITY : SHIMOGA (M) (Contd.,)		DIVISION NO. X (Contd.,)		**TALUK : SHIMOGA**		
14.	R.S. No. 21,28, and 26	Chikkal Road	Tunga River	Hole Honnur Road	Chikkal Road and Hole Honnur Road	51	157
15.	Conservancy	Chikkal IV Main	R.S. No. 18	Chikkal Road	Chikkal IV Main	1	27
					Chikkal Road	28	31
					Chikkal III Main	32	81
16.	R.S. No. 25 and 26	Conservancy	R.S. No. 20	Hole Honnur Road	Chikkal II Main	82	125
					Chikkal I Main	126	152
					Chikkal Road	153	185
17.	Josef Nagar II and III Main	Josef Nagar I Main	Tank Bund Road and I Cross	B.H. Road	Josef Nagar I Main	1	30
						34	50
					Tank Bund Road	31	33
					Josef Nagar I Cross	156	159
					Josef Nagar III Main	160	163
					B.H. Road	164	171
18.	Josef Nagar III Main and Honnali Road	Josef Nagar II Main	Tank Bund Road	Josef Nagar I and II Cross	Tank Bund Road	72	76
					Honnali Road	93	99
					Josef Nagar II Main	62	71
					Josef Nagar III Main	77	92
					Josef Nagar I Cross	51	61
					Josef Nagar II Cross	100	107
19.	R.S. No. 12,39,41 and N.E.S Fence	Josef Nagar III and Honnali Road	Josef Nagar II Cross and Tank Bund Road	B.H. Road and Tunga River	Josef Nagar III Main	87,146	155
					Josef Nagar II Cross	108	113
					Josef Nagar I Cross	118	136
					B.H. Road	142	145
					Honnali Road	137	141
						172	181
						114	117
					Tank Bund Road	182	193
					Gundappa Shed	197	214
					Scattered Houses	194	196
						215	227
20.	Honnali Road	Forty Feet Road	Conservancy between VII and VIII Cross	Tank Bund Road	Tank Bund Road	1	5
					Babuji Nagar XI Cross	6	25
					Babuji Nagar X Cross	26	35
					Babuji Nagar IX Cross	36	49
					Babuji Nagar VIII Cross	50	67
					Honnali Road	146	155
21.	Honnali Road	Forty Feet Road	Box Drain	Conservancy between VII and VIII Cross	Conservancy	68	69
					Babuji Nagar VII Cross	70	85
					Babuji Nagar VI Cross	86	100
						104	112
					Babuji Nagar V Cross	113	138
					Forty Feet Road	101	103
					Honnali Road	139	145

STATEMENT VI : DESCRIPTION OF BOUNDARIES AND DETAILS OF AREAS INCLUDED IN CENSUS ENUMERATION BLOCKS IN THE URBAN AREAS OF THE DISTRICT

E.B. No.	Boundaries of Census Enumeration Blocks				Buildings covered under the Enumeration Blocks		
	East	West	North	South	Name or No. of Street/Road/Lane Cross Road/etc.	Building No. From	To
1	2	3	4	5	6	7	8
	CITY : SHIMOGA (M) (Contd.,)					**TALUK : SHIMOGA**	
			DIVISION NO. X (Contd.,)				
22.	Honnali Road	Forty Feet Road	Conservancy between Babuji Nagar II and III Cross	Box Drain	Babuji Nagar IV Cross	1	45
					Babuji Nagar III Cross	46	66
					Honnali Road	67	84
						163	168
23.	Honnali Road	Forty Feet Road	Coconut Garden and Compound Wall	Conservancy between II and III Cross Babuji Nagar	Babuji Nagar II Cross	85	133
					Babuji Nagar I Cross	134	138
					Honnali Road	139	146
						150	162
					Scattered Houses	147	149
24.	Forty Feet Road	Tank Mohalla Road	Coconut Garden	Tank Bund Road	Tank Bund Road	1	4
					Babuji Nagar II Cross	5	22
					Babuji Nagar IV Cross	23	40
					Babuji Nagar V Cross	41	70
					Babuji Nagar VII Cross	71	127
					Babuji Nagar VIII Cross	128	139
25.	Tank Mohalla Road	P.H.E. Quarters Road	Box Drain	Angalaiana Keri II Cross	Angalaiana Keri II Cross	1	17
					Angalaiana Keri I Cross	18	51
26.	Tank Mohalla Road	Tank Mohalla I Main	Tank Mohalla IV Cross	Conservancy	Conservancy	52	58
					Angalaiana Keri I Cross	59	83
					Tank Mohalla	84	120
27.	Tank Mohalla Road	Tank Mohalla I Main	Tank Mohalla III Cross	Tank Mohalla IV Cross	Tank Mohalla IV Cross	121	138
					Tank Mohalla III Cross	139	172
28.	Pension Mohalla Road	Bazar Post Office Road	B.H. Road	Old Bar Line	Bazar Post Office Road	1	6
					Old Bar Line Police Quarters	7	112
					B.H. Road	113	–
29.	Pension Mohalla II Main	Pension Mohalla I Main and Police Quarters Road	B.H. Road	Pension Mohalla II Cross	B.H. Road	1	25
					Pension Mohalla	26	33
					Pension Mohalla I Cross	55	70
					Pension Mohalla II Main	71	80
					Pension Mohalla II Cross	41	54
					Police Quarters Road and Conservancy	151	163
30.	Pension Mohalla II Main	Pension Mohalla I Main	Pension Mohalla II Cross	Old Bar Line	Pension Mohalla II Cross	34	40
					Pension Mohalla III Cross (BS)	81	113
					Pension Mohalla I Main	146	150
					Penison Mohalla II Main	114	–
					Old Bar Line	115	145

STATEMENT VI : DESCRIPTION OF BOUNDARIES AND DETAILS OF AREAS INCLUDED IN CENSUS ENUMERATION BLOCKS IN THE URBAN AREAS OF THE DISTRICT

E.B. No.	Boundaries of Census Enumeration Blocks				Buildings covered under the Enumeration Blocks		
	East	West	North	South	Name or No. of Street/Road/Lane Cross Road/etc.	Building No. From	To
1	2	3	4	5	6	7	8
	CITY : SHIMOGA (M) (Concld.,)		DIVISION NO. X (Concld.,)		**TALUK : SHIMOGA**		
31.	Bridge Circle	Conservancy	B.H. Road	Old Bar Line	B.H. Road	1	2
						13	34
					Old Bar Line	35	55
					Conservancy	3	12
						56	71
32.	Bridge Circle	Cross Road	Old Bar Line	Kote Road	Old Bar Line	74	85
					Kote Road	86	104
					Cross Road	72	73
33.	Bridge Circle	Shanidevara Temple Road	Kote Road	Appaji Rao Compound I and II Cross	Kote Road	1	27
					Shanidevara Temple Road	105	118
					Appaji Rao Compound II Main	102	104
					Appaji Rao Compound II Cross	28	40
					Appaji Rao Compound I Cross	148	151
						41	60
34.	Bridge Circle	Appaji Rao Compound II Main	Appaji Rao Compound I Cross	Tunga River	Appaji Rao Compound II Cross and Shanidevara Temple Road	119	137
					Appaji Rao Compound I Cross	61	97
					Appaji Rao Compound II Cross	138	147
					Appaji Rao II Main	98	101
35.	Cross Road	Bazar Post Office Road	Old Bar Line Road	Kote Road	Kote Road	41	63
					Cross Road	37	40
					Old Bar Line	7	36
					Bazar Post Office Road	1	6
	TOWN : SIRALKOPPA (M)		DIVISION NO. I		**TALUK : SHIKARPUR**		
1.	Nehru Colony I Cross	Sy No. 169 and 179	Sorab Road	Sy No. 148	Sorab Road	14,17	24
						74	80
					Nehru Colony II Cross	25	73
					Nehru Colony I Cross	81	115
2.	Shikarpur and Anavatti Road	Nehru Colony I Cross	Sy No. 180,181	Sorab Road and Sy No. 146 and 1407	Nehru Colony	116	143
					Sorab Road and N.E.S. Colony	1	16 (Except 14)
					Sorab Road	144	156
					Anavatti Road and Tiles Factory Area	157	183

STATEMENT VI : DESCRIPTION OF BOUNDARIES AND DETAILS OF AREAS INCLUDED IN CENSUS ENUMERATION BLOCKS IN THE URBAN AREAS OF THE DISTRICT

E.B. No.	Boundaries of Census Enumeration Blocks				Buildings covered under the Enumeration Blocks		
	East	West	North	South	Name or No. of Street/Road/Lane Cross Road/etc.	Building No. From	To
1	2	3	4	5	6	7	8
	TOWN : SIRALKOPPA (M) (Contd.,)		DIVISION NO. I (Contd.,)		**TALUK : SHIKARPUR**		
3.	Ramadevara Beedi, Dasara Keri and Kalidevara Beedi	Anavatti Road	Sy No. 9 and 10	Hirekerur Road	Anavatti Road	1	12
						15	21
					Ramadevara Beedi	136	160
					Harijan Colony	60	68
						109	111
						133	135
					Hostel Road	13	14
						69	81
						–	100
					Dasara Keri	82	99
					Kalidevara Beedi	101	108
						112	132
					Sorab Road	22	48
					Hirekerur Road	49	59
					Shandy Maidan	161	167
4.	Dr. Jakeer Husen Road and Kabarastana Road	Ramadevara Beedi	Kabarastana (Grave Yard)	Haliyar Main Road	Haliyar Main Road	1	2
					Dr. Jakeer Husen Road and Kabarastana Area	37	52
					Dr. Jakeer Husen Road I Cross	3	23
						24	36
					Dr. Jakeer Husen Road II Cross	53	66
					Haliyar Main Road and Ramadevara Beedi	67	74
					II Cross Road and Kabarastana	75	92
					Kabarastana and Ramadevara Beedi	93	111
5.	Dr. Jakeer Husen Road	Conservancy Road	I Cross of Hallur	Hirekerur Road	Hirekerur Road	1	13
					Dr. Jakeer Husen Road III Cross	14	54
					Dr. Jakeer Husen Road II Cross	55	73
6.	Dr. Jakeer Husen Road	Mutton Stall Road	Hallur Road	Hirekerur Road	Dr. Jakeer Husen and Hallur Road	74	105
					Mutton Stall Road	106	111
						142	159
					Mutton Stall Road I Cross	112	115
					Mutton Stall Road II Cross and III Cross	116	141
7.	Sy No. 18 and 53	Dr. Jakeer Husen Road	Haliyur Main Road	Hirekerur Road	Hirekerur Road and Tank	1	31
					Pailwan Ghouse Saab Street and Dr. Jakeer Husen Road	32	43

STATEMENT VI : DESCRIPTION OF BOUNDARIES AND DETAILS OF AREAS INCLUDED IN CENSUS ENUMERATION BLOCKS IN THE URBAN AREAS OF THE DISTRICT

E.B. No.	Boundaries of Census Enumeration Blocks				Buildings covered under the Enumeration Blocks		
	East	West	North	South	Name or No. of Street/Road/Lane Cross Road/etc.	Building No. From	To
1	2	3	4	5	6	7	8
	TOWN : SIRALKOPPA (M) (Contd.,) 7 (Concld.,)		DIVISION NO. I (Concld.,)		**TALUK : SHIKARPUR**		
					A.K. Colony Road, Khaji Mohalla Road	44	57
					Tank		
					Northern Side of Tank upto House No. 72	58	72
					Khaji Mohalla	73	87
					Khaji Mohalla and A.K. Colony	88	101
					Khaji Mohalla, A.K. Colony and Dr. Jakeer Husen Road	102	140
8.	Saw Mill	Waddara Keri	Burial Ground Area	Hirekerur Road	Bhovi Colony and Burial Ground	1	40
					Hirekerur Road upto Burial Ground	41	107
			DIVISION NO. II				
9.	Doddabyanada Keri	Sannabyanada Keri	Hirekerur Road	Akkipete Road	Sannabyanada Keri, Hirekerur Road and Doddabyanada Keri (WS)	1	42
					Doddabyanada Keri upto House No. 80 (ES)	43	80
10.	Sy No. 92	Doddabyanada Keri	Hirekerur Road	Neralagi Road	Eastern Side of Doddabyanada Keri and Southern Side of Hirekerur Road	81	169
11.	Doddabyanada Keri and Conservancy Road	Sannabyanada Keri and Conservancy Road	Hirekeur Road	Akkipete Road	Sannabyanada keri (BS)	1	59
					Hirekerur Road	60	62
12.	Sannabyananda Keri and Conservancy Road	Hondada Keri and Conservancy Road	Hirekerur Road	Akkipete Road	Eastern Side of Old Post Keri (BS)	66	105
					Hondada Keri Road	106	113
					Hirekerur Road	63	65
						114	116
13.	Doddabyanada Keri Road	Hondada Keri Road	Hirekerur Road	Akkipete Road and Kurubara Keri	Hondada Keri	1	31
					Akkipete Road (BS)	32	57
						60	73
					Kelagina Keri	80	97
					Kurubara Keri	74	79
						58	59
14.	Doddabyanada Keri Road	Kelagina Keri and Conservancy Road	Akkipete Road	Gadangada Keri Road	Walera Keri	1	8
					Kolkar Keri	9	22
						33	42
					Neralagi Road (BS)	23	32
					Kurubara Keri Road	48	59
						79	82
					Chaluwadi Keri	60	78
					Akkipete Road	83	85
					Valera Keri	91	92

STATEMENT VI : DESCRIPTION OF BOUNDARIES AND DETAILS OF AREAS INCLUDED IN CENSUS ENUMERATION BLOCKS IN THE URBAN AREAS OF THE DISTRICT

E.B. No.	Boundaries of Census Enumeration Blocks				Buildings covered under the Enumeration Blocks		
	East	West	North	South	Name or No. of Street/Road/Lane Cross Road/etc.	Building No. From	To
1	2	3	4	5	6	7	8
	TOWN : SIRALKOPPA (M) (Contd.,)				**TALUK : SHIKARPUR**		
			DIVISION NO. II (Concld.,)				
15.	Chaluwadi Keri	Kelagina Keri	Holera Keri	Shikarpur Toll Gate	Kelagina Keri	1	33
						63	66
					Gadangada Keri	34	62
			DIVISION NO. III				
16.	Hondada Keri and Conservancy Road	Shikarpur Road	Hirekerur Road	Menasinakai Pete Road	Kumbara Keri	1	28
						51	61
					Conservancy Road	29	35
						46	50
					Nalagara Keri	36	45
					Mutsaddi Keri	62	70
						92	115
					Hirekerur Road	71	91
17.	Akkipete Road (Hondada Keri and Kelagina Keri)	Chowkisal Mutt and Kumbara Mutt Road	Kumbara Keri	Shikarpur Road upto Toll Gate.	Anavatti Circle	1	31
					Menasinakai Pet and	32	48
					Kelagina Keri	77	91
					Gowdara Keri	59	76
					Shikarpur Road	92	95
18.	Shikarpur Road	Sy No. 140	Sy No. 146	Ballikatte Tank	Siralkoppa and Shikarpur Road	1	13
					Rice Mill Road	14	57
					Shikarpur and	73	82
					Siralkoppa Road (Gandhi Nagar)	83	121
					Siralkoppa Road and Post Office Road		
					Post Office Road and East of Gurushantappa Koppalu	122	140
19.	Hondada Keri and Kelagina Keri	Kumbara Keri Menasinakai Pete and Gowdara Keri	Hirekerur Road	Sy No. 155 and 124 (Shikarpur Road)	Hondada Keri	1	35
					Kelagina Keri	36	75
	TOWN : SORAB (M)				**TALUK : SORAB**		
			DIVISION NO. I				
1.	Siralkoppa Road Sy. No. 4 of Kodkani Village)	Lane leading to Chamarajpet Road	Chamarajpet Road and Siralkoppa Road	Raghavendra Badavane and Bailu Basaveshwar Temple Road	PWD Colony	1	31
					Sagar Road	32	69
					Chamarajpet	70	108
2.	New Kankeri Road	Marur Road and Police Quarters	Chamarajpet Road and 'B' Division	Raghavendra Badavane (Sy No. 113 of Hireshakuna Village)	Chamarajpet Road	1	62
					New Kankeri Road	63	65
3.	New Kankeri Road	Marur Road	Doddapet Road	Raghavendra Badavane Road	New Kankeri Road	66	104
					Raghavendra Badavane New Road	105	151

STATEMENT VI : DESCRIPTION OF BOUNDARIES AND DETAILS OF AREAS INCLUDED IN CENSUS ENUMERATION BLOCKS IN THE URBAN AREAS OF THE DISTRICT

E.B. No.	Boundaries of Census Enumeration Blocks				Buildings covered under the Enumeration Blocks		
	East	West	North	South	Name or No. of Street/Road/Lane Cross Road/etc.	Building No. From	To
1	2	3	4	5	6	7	8
	TOWN : SORAB (M) (Concld.,)					**TALUK : SORAB**	
			DIVISION NO. II				
4.	Sagar Road and Marur Road	Dandavati River Bridge	Doddapet Road	Chamarajpet Road and Kankeri Road	Doddapet Road	1	71
5.	Sri Babulalji Voni and Marur Road	Dandavati River Bridge	Doddapet Road and Madivalara Street	Boundary of Hale Sorab Village and Chamarajpet Road	Doddapet Road	72	86
					Marur Road	117	120
					Madivalara Keri	87	95
						96	116
					Thimalapur Road	121	137
			DIVISION NO. III				
6.	Anemadike Road, KEB Colony belonging to Kodakani village	Dandavati River Bridge	Dandavati River Bank Conservancy of Doddapet Street and Hireshakuna Village Boundary	Doddapet Road Siralkoppa Road and Madivalara Beedi	Madivalara Beedi	1	19
					Chikkapet Road	20,46,47	57
					Namadeva Galli	21	45
					Doddapet Road	58	89
7.	KEB Colony belonging to Kodakani Village	Dandavati River Bridge	Doddapet Road and Madivalara Beedi	Doddapet Road, Siralkoppa Road	Doddapet Road	90	137
			DIVISION NO. IV				
8.	Market Road, Anemadike Road	Namadeva Galli, Dandavati River Eastern Bank	Dandavati River Bank	Chikkapet Road and Northern Conservancy of Doddapet	Uppar Road	1	43
					Masjid Road, Murigematada Road	51	66
					Gurumandira Road	44	50
					Kasimavina Koppalu	67	93
9.	Anemadike Road	Namadeva Galli	Chikkapet Road and Conservancy between Gurumandira Road and Chikkapet Road	Doddapet Road	Chikkapet Road	94	159
			DIVISION NO. V				
10.	Anemadike Road	Market Road	Dandavati River	Chikkapet Road and Main Road	Chikkapet Road	1	28
					Gurumandira Keri	29	45
					Masjid Road	46	63
					Kasimavina Thopu	64	80
					Marur Road	81	105
11.	Hireshakuna Village Boundary (Anemadike Road)	Market Road	Dandavati River edge, Gowligara Hole	Doddapet Road and C' Division	Market Road	1	28
					Chikkapet	29	49
					A.K. Colony	50	83
					Madras Camp	84	124
	TOWN : TIRTHAHALLI (M)					**TALUK : TIRTHAHALLI**	
			DIVISION NO. I				
1.	Tunga River	Katte Channa-keshwaiah Street and S.R. Mill Road	Grave Yard	Tunga River and Car Street (Ratha Beedi	Katte Channa-keshwaiah Street (NS)	1	26
					Koppa Road (WS)	86	100
					Car Street (ES)	101	130

STATEMENT VI : DESCRIPTION OF BOUNDARIES AND DETAILS OF AREAS INCLUDED IN CENSUS ENUMERATION BLOCKS IN THE URBAN AREAS OF THE DISTRICT

E.B. No.	Boundaries of Census Enumeration Blocks				Buildings covered under the Enumeration Blocks		
	East	West	North	South	Name or No. of Street/Road/Lane Cross Road/etc.	Building No. From	To
1	2	3	4	5	6	7	8
	TOWN : TIRTHAHALLI (M) (Contd.,)				**TALUK : TIRTHAHALLI**		
			DIVISION NO. I (Concld.,)				
2.	Tunga River	Koppa Road	Katte Channa-keshwaiah Road (K.C. Street)	Tunga River	K.C. Street (SS)	27	63
					Koppa Road (ES)	74	85
					Tunga River Bank	64	73
3.	Tunga River	Puttige Mutt Road	Tunga River	Koppa-Tirthahalli Road and Bomm-eswara Agrahara	Tunga Bridge (ES)	1	5
					Bommeswara Agrahara	6	15
					Tunga Bridge (WS)	92	97
					Koppa-Tirthahalli Road (NS)	72	91
4.	Tunga River	Puttige Mutt Road	Koppa-Tirthahalli Road	Kurvally Rocky Area	Koppa Road (WS)	68	71
					Koppa Road (SS)	47	67
					Tirthahalli Road and Vaddara Colony	16	46
			DIVISION NO. II				
5.	Car Street	Chatradakere	Azad Road	Tunga River	Car Street (WS)	1	55
6.	Vyasarayara Agrahara	Car Street	Azad Road	Tunga River	Car Street (ES)	56	111
7.	Chatradakere	Vyasarayara Agrahara	Azad Road	Tunga River	Chatradakere (WS) and Anjaneya Swamy Temple Road (SS)	1	33
					Azad Road (WS)	34	39
					Azad Road (ES)	40	48
					Azad Road (NS)	49	60
8.	Car Street and Vyasarayara Agrahara	Chatradakere, Azad Road	Azad Road	Anjaneya Swamy Temple	Azad Road (SS)	61	77
					Azad Road (ES)	78	80
					Chatradakere (ES)	81	94
						105	106
					Akkasaligara Street (BS)	95	104
			DIVISION NO. III				
9.	Thyagaraja Road	Municipal Land and Gurumurthy Rao's Hadya	Bhootarayana Katte	Anandapura Road	Arecanut Research Station	1	10
					Seebanakere Gudda	11	23
					Thyagaraja Road (WS)	24	47
10.	Thyagaraja Road	Municipal Land and Gurumurthy Rao's Hadya	Nadthi River	Bhootarayana Katte	Thyagaraja Road	48	54
					Bhootarayana Katte (BS)	55	64
						65	82
					KEB Quarters	83	88
11.	Nadthi River	Thyagaraja Road	Nadthi River	Wet Lands	Thyagarja Road (ES) A.K. Colony and KEB Quarters	89	137

STATEMENT VI : DESCRIPTION OF BOUNDARIES AND DETAILS OF AREAS INCLUDED IN CENSUS ENUMERATION BLOCKS IN THE URBAN AREAS OF THE DISTRICT

E.B. No.	Boundaries of Census Enumeration Blocks				Buildings covered under the Enumeration Blocks		
	East	West	North	South	Name or No. of Street/Road/Lane Cross Road/etc.	Building No. From	To
1	2	3	4	5	6	7	8
	TOWN : TIRTHAHALLI (M) (Contd.,)				**TALUK : TIRTHAHALLI**		
			DIVISION NO. III (Concld.,)				
12.	Anandapura Road	Revenue Lands	Nadthi River	Wet Lands	A.P. Road (SS)	1	8
					A.P. Road (WS) and Kolikal Gudda	19	57
13.	Kolikal Gudda	A.P. Road	Seebanakere	A.P. Road	A.P. Road (NS)	73	90
					A.P. Road (ES)	58	72
14.	Doddamanekere I Cross	Municipal Limits	Agumbe Road	Tunga River	Doddamanekere	1	8
					Peon's House	9	19
					Cattle Fair Grounds	20	52
15.	Anandapura Road	Municipal Limits	Agumbe Road	Koppa Tank	Agumbe Road (BS)	53	73
					II Cross of Agumbe Road (ES)	74	84
					Agumbe Road to Kere Thota	88	103
					A.P. Road (WS)	85	87
						104	112
			DIVISION NO. IV				
16.	Church Road and Azad Road	Doddamanekere I Cross	Old Harijan Colony and Kotikol Gudda	Tunga River	Azad Road (SS)	1	10
					Agumbe road (BS)	11	43
						65	67
					A.P. Road (WS)	44	64
					Church Road (WS)	68	77
17.	Market Road	Church Road	Old Harijan Colony	Azad Road	Majid Road (WS)	78	100
					Fish Market Road (WS)	101	123
					Majid Road and Azad Road	124	133
18.	Tank Road, House No. 49, 50 & 44	Fish Market Road	Venkateshwara Talkies Road	Azad Road	Old Doddi Road (WS)	1	6
					Market Road (NS)	7	13
					Old Harijan Colony (BS)	14	32
						36	37
					Venkateshwara Talkies Road (SS)	33	49
19.	Municipal Office Road	Market Road upto Venkateshwara Talkies	Acharya's Hadya	Azad Road	Venkateshwara Talkies Road (NS)	50	70
					Housing Board Colony (BS)	71	100
					Area Opposite to HB Colony (ES)	101	103
					KEB Colony	104	113
					Municipal Office Area	114	122
					T.A.P. C.M.S. Mill Area	123	132
					Old Doddi Road (ES)	133	136
20.	Wet Lands and Cross Roads 1 to 7	Ravindranath Tagore Road	Ravindranath Tagore Road	Azad Road	Ravindranath Tagore Road (ES)	1	50

STATEMENT VI : DESCRIPTION OF BOUNDARIES AND DETAILS OF AREAS INCLUDED IN CENSUS ENUMERATION BLOCKS IN THE URBAN AREAS OF THE DISTRICT

E.B. No.	Boundaries of Census Enumeration Blocks				Buildings covered under the Enumeration Blocks		
	East	West	North	South	Name or No. of Street/Road/Lane Cross Road/etc.	Building No. From	To
1	2	3	4	5	6	7	8
	TOWN : TIRTHAHALLI (M) (Concld.,)				**TALUK : TIRTHAHALLI**		
				DIVISION NO. IV (Concld.,)			
21.	Wet Lands and Nadthi River	Municipal Office Road	Nadthi River	Azad Road	Ravindranath Tagore Road (ES)	51	108
					Raghavendra Badavane Road	109	125
				DIVISION NO. V			
22.	Ravindranath Tagore Cross Road and Shimoga Toll Gate	T.A.P. C.M.S. Society and Taluk Office Road	Wet Lands, Azad Road	Government Officials Quarters and Municipal Conservancy	Lane Joining Azad Road with Ravindranath Tagore Road	1	20
					Azad Road (SS)	84	138
23.	S.C. Hospital Road	Ravindranath Tagore Road	Kushavathi River	Azad Road	Azad Road, S.C. Boys Hostel Road	21	42
					Boys High School Road and Azad Road (NS)	43	83
24.	K.C. Street	Bhootarayana Katte Road	Azad Road	Tunga River	S.R.R. Mill Road (NS)	1	11
					S.R.R. Mill Road (SS)	65	80
					Bhootarayana Katte (NS)	12	23
					Koppa Road (WS)	24	40
					PWD Quarters (BS)	41	64

§§§§§

STATEMENT VII : LIST OF VILLAGES ACCORDING TO THE PROPORTION OF SCHEDULED CASTES AND SCHEDULED TRIBES TO THE TOTAL POPULATION BY RANGES

(Excludes villages with no Scheduled Castes/Scheduled Tribes Population)

Range of Scheduled Castes/Tribes Population (percentages)	L.C. No.	Name of the Village	L.C. No.	Name of Village	L.C. No.	Name of the Village
1	2	3	4	5	6	7
TALUK : BHADRAVATI				**A–SCHEDULED CASTES**		
0–5	16	Donabaghatta	20	Kodihalli	27	Kenchenahalli
	35	Thamadihalli	63	Holehonnur	65	Danayakanapura
	70	Jambaraghatta	76	Yemmehatti	85	Diggenahalli
	129	Gangur	155	Thipplapura	157	Majjigenahalli
6–10	4	Bhandarahalli	25	Mavinakere	29	Hallikere
	58	Kambadal Hosur	67	Sanyasikodamagge	72	Mudalavitlapura
	73	Kerebeeranahalli	74	Koppa	78	Dasarakallahalli
	83	Kurubaravittalapura	84	Sydarakallahalli	89	Ittigehalli
	102	Marasettihalli	112	Basavapura	131	Yemmedoddi
	140	Sunnadahalli	141	Gowrapura	150	Veerapura
	159	Babahalli	160	Kagekodamagge		
11–15	7	Jedikatte	12	Padmenahalli	15	Tadasa
	23	Barandoor	24	Mosarahalli	26	Hadalagatte
	32	Singanamane	49	Doddagopenahalli	66	Sidlipura
	68	Hanumanthapura	77	Agasanahalli	79	Aradotlu
	97	Mangote	98	Jangamarahalli	100	Arakere
	115	Danavadi	133	Balekatte	143	Koralakoppa
	145	Kachagondanahalli	152	Guddadanerlekere	166	Attiguńda
16–20	5	Kadadakatte	6	Kavalagundi	30	Karehalli
	34	Malligenahalli	36	Hunasekatte	47	Bommanakatte
	50	Balemaranahalli	57	Honnehatti	80	Anaveri
	82	Nimbegondi	91	Tadasa	94	Mydolalu
	95	Mallapura	106	Chandanakere	119	Kallapura
	120	Badanehalu	148	Kabalikatte	153	Basalikatte
	154	Aralihalli	156	Bhadracolony	158	Gowdarahalli
21–30	18	Hebbandi	19	Seegebagi	43	Veerapura
	44	Siddapura	52	Hiriyur	53	Kalanakatte
	56	Chikkagoppenahalli	59	Gonibeedu	69	Kanasinakatte
	71	Arahatolalu	81	Vaderapura	93	Kallajjanahalu
	96	Nagasamudra	99	Kallihalu	103	Thimlapura
	104	Thattehalli	105	Dombarabyranahalli	108	Kenganalu
	110	Hanchinasiddapura	121	Belligere	122	Kudligere
	134	Siddarahalli	137	Bisalamane	144	Antharagange
	146	Devaranarasipura	161	Thallikatte	163	Hosahalli
31+	8	Majjigenahalli	9	Basavapura	10	Biliki
	13	Hathikatte	14	Mathighatta	28	Kalinganahalli
	31	Bommenahalli	33	Tavaraghatta	37	Huliyaramanakoppa
	38	Hagalamane	39	Kallahalli	41	Somenakoppa
	42	Siriyur	45	Nanjapura	48	Thimlapura
	51	Aralikoppa	54	Tarikatte	55	Gangur
	60	Malenahalli	61	Nellisara	64	Kannekoppa
	86	Adrihalli	87	Arasanaghatta	90	Gudamaghatta
	92	Malligenahalli	101	Arabilachi	107	Yedehalli
	109	Agaradahalli	114	Bommanakatte	116	Hosur
	117	Nagoli	118	Rangapura	123	Kodihalli
	127	Bandigudda	132	Dodderi	135	Kenchammanahalli
	138	Ukkunda	139	Yerehalli	147	Devarahalli
	149	Kanakatte	151	Komaranahalli	162	Nagathi Belagalu
	164	Kalpanahalli	165	Seetharamapura		

STATEMENT VII : LIST OF VILLAGES ACCORDING TO THE PROPORTION OF SCHEDULED CASTES AND SCHEDULED TRIBES TO THE TOTAL POPULATION BY RANGES
(Excludes villages with no Scheduled Castes/Scheduled Tribes Population)

Range of Scheduled Castes/Tribes Poupulation (percentages)	L.C. No.	Name of Village	L.C. No.	Name of Village	L.C. No.	Name of Village
1	2	3	4	5	6	7
TALUK : BHADRAVATI				**B–SCHEDULED TRIBES**		
0–5	4	Bhandarahalli	5	Kadadakatte	6	Kavalagundi
	7	Jedikatte	18	Hebbandi	19	Seegebagi
	20	Kodihalli	23	Barandoor	24	Mosarahalli
	25	Mavinakere	29	Hallikere	30	Karehalli
	32	Singanamane	36	Hunasekatte	47	Bommanakatte
	48	Thimlapura	49	Doddagopenahalli	57	Honnehatti
	63	Holehonnur	71	Arahatolalu	80	Anaveri
	81	Vaderapura	82	Nimbegondi	92	Malligenahalli
	94	Mydolalu	100	Arakere	101	Arabilachi
	105	Dombarabyranahalli	106	Chandanakere	107	Yedehalli
	122	Kudligere	127	Bandigudda	138	Ukkunda
	139	Yerehalli	143	Koralakoppa	146	Devaranarasipura
	147	Devarahalli	149	Kanakatte	150	Veerapura
	151	Komaranahalli	152	Guddadanerlekere	154	Aralihalli
	155	Thipplapura	156	Bhadracolony	165	Seetharamapura
	166	Attigunda				
6–15	64	Kannekoppa	67	Sanyasikodamagge	78	Dasarakallahalli
	87	Arasanaghatta	104	Thattehalli	108	Kenganalu
	141	Gowrapura				
16–25	115	Danavadi	118	Rangapura	123	Kodihalli
	137	Bisalamane				
26–35	119	Kallapura				
36–50	70	Jambaraghatta				
51+			NIL			
TALUK : CHANNAGIRI				**A–SCHEDULED CASTES**		
0–5	10	Honnaikanahalli	13	Madapura	23	Dandigenahalli
	29	Kukwada	46	Channeshapura (Hiremadalu)	59	Byranahalli
	80	Hatti	145	Nagenahalli	161	Giriyapura
	170	Kondadahalli	171	Nuggehalli	174	Bommanahalli
	184	Ramagondanahalli	196	Jakkli	221	Malahalu
	234	Mugalihalli				
6–10	5	Sripura	11	Hodigere	12	Settihalli
	18	Machanaikanahalli	19	Honnebagi	68	Nallur
	88	Sangahalli	108	Malligenahalli	111	Kanchugaranahalli
	117	Harlipura	140	Komaranahalli	141	Yekkegondi
	165	Bhimanere	167	Maradi	168	Upanaikanahalli
	169	Devarahalli	175	Hiregangoor	178	Kortikere
	188	Kerebilachi	192	Alur	194	Mallapura
	210	Narasettihalli	212	Vaddanalu	213	Bannihatti
	218	Goppenahalli	226	Masanikere	233	Shankaripura
11–15	3	Bussenahalli	4	Agarabannihatti	17	Machanaikanahalli Kaval
	32	Hosahalli	35	Gopanhal	49	Hiremalali
	58	Melanaikanakatte	61	Billahalli	71	Lingadahalli
	75	Ittige	79	Bulsagara	82	Harosagara
	86	Belalagere	114	Hosakere	122	Navilehalu
	138	Medikere	142	Topenahalli	146	Chikkabbigere
	154	Kakanur	157	Gollarahalli	160	Kogaloor

STATEMENT VII : LIST OF VILLAGES ACCORDING TO THE PROPORTION OF SCHEDULED CASTES AND SCHEDULED TRIBES TO THE TOTAL POPULATION BY RANGES
(Excludes villages with no Scheduled Castes/Scheduled Tribes Population)

Range of Scheduled Castes/Tribes Poupulation (percentages)	L.C. No	Name of Village	L.C. No.	Name of Village	L.C. No.	Name of Village
1	2	3	4	5	6	7
TALUK : CHANNAGIRI (Concld.,)			**A–SCHEDULED CASTES**			
11-15 (Concld.,)	166	Tanigere	173	Honnemaradahalli	180	Yeragattihalli
	186	Kagathur	197	Channapura	199	Chikkuda
	200	Tavarekere	214	Haralagatta	219	Bettakadur
	230	Durvigere				
16–20	6	Gullehalli	14	Hebbalagere	33	K. Ganadakatte
	56	Mudigere	60	Galihalli	74	Somasettihalli
	118	Thyavanige	130	Doddaghatta	136	Santhebennur
	144	Siddanamatha	159	Belliganodu	163	Kempanahalli
	164	Eraganahalli	203	Kalkere	204	Jammapura
	232	Kodagikere				
21–30	20	Thippagondanahalli	24	Diggenahalli	31	Joladalu
	38	Yarehalli	41	Sunnagere	47	Basavapura
	55	Donihalli	76	Mantraghatta	81	Sagarapet
	83	Kotehalu	90	Chiradoni	95	Kamsagara
	107	Komaranahalli	113	Daginakatte	121	Nalkudre
	131	Kasettihalli	133	Kathalgere	135	Kariganur
	143	Kallenahalli	148	Doddabbigere	151	Kulenur
	153	Dodderikatte	158	Chikkogalur	172	Neethigere
	176	Chikgangoor	191	Karekatte	195	Somlapura
	205	Medugondanahalli	207	Halakanahalu	208	Pandomatti
	235	Khaggi	244	Chikkasandi		
31+	7	Rangapura	9	Garaga	15	Benkikere
	21	Rajagondanahalli	22	Mavinahole	25	Laxmisagara
	26	Malligere	34	Sarathi	39	Haronahalli
	40	Ajjihalli	43	Mavinakatte	44	Madenahalli
	45	Hagedahalli	48	Chikkamadalu	52	Chennenahalli
	54	Chikkulikere	57	Thimlapura	62	Chiradoni
	66	Thilineerkatte	69	N. Basavanahalli	70	N. Ganadakatte
	73	Arasinaghatta	78	Akalikatte	84	Marabanahalli
	87	Chikkurubarahalli	93	Hirekurubarahalli	96	Kengapura
	99	Kanivebilachi	101	Hosahalli	102	Rudrapura
	103	Madhuranaikanahalli	106	Benakanahalli	109	Nilogallu
	110	Sringarabagu	115	Yalodahalli	119	Kadaranahalli
	120	Miyapura	124	Kabbala	132	Arehalli
	152	Arlikatte	155	Chickkbennur	177	Laxmisagara
	182	Ramenahalli	185	Hireuda	187	Sulekere
	189	Kashipura	190	Hallimallapura	202	Hanumalapura
	206	Maravanji	215	Komaranahalli	216	Kanchiganahalu
	220	Pensamudra	222	Beedugondanahalli	223	Gangondanahalli
	224	Gondihosalli	229	Veerapura	240	Chikkamalali
	243	Ganduganahanklu	246	Nellihanklu		
			B – SCHEDULED TRIBES			
0–5	2	Muddenahalli	5	Sripura	13	Madapura
	19	Honnebagi	20	Thippagondanahalli	26	Malligere
	39	Haronahalli	40	Ajjihalli	41	Sunnagere
	44	Madenahalli	49	Hiremalali	59	Byranahalli
	66	Thilineerkatte	68	Nallur	73	Arasinaghatta
	74	Somasettihalli	81	Sagarapet	84	Marabanahalli
	87	Chikkurubarahalli	101	Hosahalli	102	Rudrapura
	114	Hosakere	119	Kadaranahalli	120	Miyapura

STATEMENT VII : LIST OF VILLAGES ACCORDING TO THE PROPORTION OF SCHEDULED CASTES AND SCHEDULED TRIBES TO THE TOTAL POPULATION BY RANGES

(Excludes villages with no Scheduled Castes/Scheduled Tribes Population)

Range of Scheduled Castes/Tribes Poupulation (percentages)	L.C. No.	Name of Village	L.C. No.	Name of Village	L.C. No.	Name of Village
1	2	3	4	5	6	7
TALUK : CHANNAGIRI (Concld.,)			**B – SCHEDULED TRIBES**			
0–5 (Concld.,)	124	Kabbala	135	Kariganur	145	Nagenahalli
	152	Arlikatte	153	Dodderikatte	155	Chikkbennur
	176	Chikgangoor	178	Kortikere	188	Kerebilachi
	189	Kashipura	191	Karekatte	197	Channapura
	202	Hanumalapura	206	Maravanji	207	Halakanahalu
	210	Narasettihalli	213	Bannihatti	216	Kanchiganahalu
6–15	15	Benkikere	17	Machanaikanahalli Kaval	29	Kukwada
	56	Mudigere	71	Lingadahalli	75	Ittige
	79	Bulsagara	80	Hatti	82	Harosagara
	83	Kotehalu	90	Chiradoni	99	Kanivebilachi
	107	Komaranahalli	117	Harlipura	122	Navilehalu
	130	Doddaghatta	132	Arehalli	133	Kathalgere
	136	Santhebennur	144	Siddanamatha	148	Doddabbigere
	151	Kulenur	157	Gollarahalli	160	Kogaloor
	166	Tanigere	169	Devarahalli	171	Nuggehalli
	172	Neethigere	174	Bommanahalli	175	Hiregangoor
	185	Hireuda	186	Kagathur	192	Alur
	194	Mallapura	196	Jakkali	208	Pandomatti
	212	Vaddanalu	218	Goppenahalli	220	Pensamudra
	231	Basavapura	230	Durvigere	231	Basavapura
	232	Kodgikere	246	Nellihanklu		
16–25	4	Agarabannihatti	9	Garaga	14	Hebbalagere
	21	Rajagondanahalli	34	Sarathi	43	Mavinakatte
	46	Channeshapura (Alias Hiremadalu)	48	Chikkamadalu	58	Melanaikanakatte
	76	Mantraghatta	86	Belalagere	95	Kamsagara
	109	Nilogallu	118	Thyavanige	121	Nalkudre
	131	Kasettihalli	138	Medikere	141	Yekkegondi
	154	Kakanur	163	Kempanahalli	167	Maradi
	170	Kondadahalli	199	Chikkuda	243	Ganduganahanklu
26–35	11	Hodigere	70	N. Ganadakatte	96	Kengapura
	115	Yalodahalli	140	Komaranahalli	161	Giriyapura
	187	Sulekere	190	Hallimallapura	195	Somlapura
	214	Haralagatta	221	Malahalu		
36–50	31	Joladalu	33	K. Ganadakatte	38	Yarehalli
	47	Basavapura	108	Malligenahalli	111	Kanchugaranahalli
	113	Daginakatte	142	Topenahalli	177	Laxmisagara
	181	Kenchapura	203	Kalkere		
51+	10	Honnaikanahalli	18	Machanaikanahalli	32	Hosahalli
	35	Gopanhal	65	Astapnahalli	77	Anapura
	85	Reddihalli	137	Mangenahalli	158	Chikkogalur
	164	Eraganahallli	168	Upanaikanhalli	204	Jammapura
	219	Bettakadur				
TALUK : HONNALI			**A – SCHEDULED CASTES**			
0–5	13	Devarahonnali	16	Kodachagondanahalli	18	Arundi
	30	Hosakatte	40	Thaggihalli	41	Malali
	48	Gangakote	54	Hirematta	57	Balamuri
	60	Balleswara	61	Konaranahalli	71	Rameshwara

STATEMENT VII : LIST OF VILLAGES ACCORDING TO THE PROPORTION OF SCHEDULED CASTES AND SCHEDULED TRIBES TO THE TOTAL POPULATION BY RANGES

(Excludes villages with no Scheduled Castes/Scheduled Tribes Population)

Range of Scheduled Castes/Tribes Poupulation (percentages)	L.C. No.	Name of Village	L.C. No.	Name of Village	L.C. No.	Name of Village
1	2	3	4	5	6	7
TALUK : HONNALI (Contd.,)			**A – SCHEDULED CASTES**			
0–5 (Concld.,)	84	Gadikatte	121	Hanumanahalli	128	Hattehalu
	142	Ramapura	155	Bevinahalli	164	Bannikodu
	166	Thimmenahalli	167	Kengalahalli		
6–10	2	Belimallur	6	Haraganahalli	8	Narasagondanahalli
	15	Arabagatte	20	Thuglahalli	23	Kathige
	27	Dodderahalli	29	Hathur	35	Marigondanahalli
	47	Bijogatte	50	Arehalli	52	Sunkadakatte
	58	Holeharalahalli	69	Haralahalli	74	Surahonne
	80	Doddethenahalli	89	Ghattanahalli	92	Mangenakoppa
	102	Chinnekatte	106	Gundichattanahalli	119	Jeenahalli
	123	Kulagatte	130	Hunsagatta	141	Bullapura
	160	Yakkanahalli				
11–15	9	Masadi	14	Gollarahalli	17	Madanabhavi
	19	Kenchikoppa	21	Soratur	24	Madenahalli
	25	Somanamallapura	28	H. Kadadakatte	33	Govinkovi
	37	Kotehalu	51	Basavanahalli	70	Belaguthi
	72	Yaraganahal	82	Kunkova	91	Ganjanahalli
	116	Hosakoppa	120	Sasavehalli	136	Huralihalli
	144	Hirebasur	147	Benakanahalli	158	Tharaganahalli
	163	Yarachikkanahalli	165	Mukthenahalli	168	Kulambi
16–20	1	Arakere	7	Konanathale	12	Thakkanahalli
	31	Gopagondanahalli	56	Marikoppa	65	Devanaikanahalli
	66	Holemadapura	67	Bidaragadde	68	Didagur
	83	Vaderahathur	97	Sowlanga	135	Bhagavadi
	145	Beeragondanahalli	162	Yarehalli		
21–30	5	Hiregonigere	39	Chilur	44	Dodderi
	46	Chilurkadadakatte	76	Donihalli	88	Palavanahalli
	118	Guddehalli	125	Kysainakere	132	Channambapura
	133	Hanagavadi	134	Lingapura	137	Hosahalli
	139	Mavinakote	140	Iyanoor	143	Hottyapura
	151	Kundur	153	Kumblur	157	Singatagere
31 +	3	Kotemalur	4	Chickgonigere	10	Basavapura
	11	Kammaragatte	32	Hanumasagara	34	Kuruva
	42	Tavaragopagondanahalli	45	Kengatte	49	Kankanahalli
	77	Nyamathi (Rural)	85	Kooganahalli	87	Musseanalu
	93	Sogilu	94	Salubalu	98	Kottadalu
	99	Madapura	100	Machagondanahalli	101	Lakkenakoppa
	103	Suragondanakoppa	107	Belalakatte	108	Joga
	109	Siddapura	110	Bidarahalli	112	Kythinakoppa
	124	Channanahalli	127	Chilapura	129	Thyagadakatte
	148	Chikkabasur	149	Ujjanipura	150	Sadasivapura
	152	Nelahonne	154	Neralagundi	156	Gantyapura
	159	Timlapura	161	Chikkahalivana		
			B – SCHEDULED TRIBES			
0–5	8	Narasagondanahalli	9	Masadi	14	Gollarahalli
	23	Kathige	48	Ganganakote	51	Basavanahalli
	54	Hirematta	56	Marikoppa	61	Konayakanahalli

STATEMENT VII : LIST OF VILLAGES ACCORDING TO THE PROPORTION OF SCHEDULED CASTES AND SCHEDULED TRIBES TO THE TOTAL POPULATION BY RANGES
(Excludes villages with no Scheduled Castes/Scheduled Tribes Population)

Range of Scheduled Castes/Tribes Poupulation (percentages)	L.C. No.	Name of Village	L.C. No.	Name of Village	L.C. No.	Name of Village
1	2	3	4	5	6	7
TALUK : HONNALI (Concld.,)			**B–SHCEDULED TRIBES**			
0-5 (Concld.,)	69	Haralahalli	74	Surahonne	87	Musseanalu
	88	Palavanahalli	90	Kenchaganahalli	93	Sogilu
	97	Sowlanga	98	Kottadalu	103	Suragondanakoppa
	120	Sasavehalli	121	Hanumanahalli	134	Lingapura
	137	Hosahalli	139	Mavinakote	147	Benakanahalli
	151	Kundur	152	Nelahonne	157	Singatagere
	164	Bannikodu				
6–15	1	Arakere	2	Belimallur	5	Hiregonigere
	6	Haraganahalli	68	Didagur	89	Ghattanahalli
	99	Madapura	149	Ujjanipura	153	Kumblur
	160	Yakkanahalli	162	Yarehalli	165	Mukthenahalli
	168	Kulambi				
16–25	7	Konanathale	18	Arundi	82	Kunkova
	123	Kulagatte	146	Hunesehalli	161	Chikkahalivana
26–35	107	Belalakatte				
36-50			Nil			
51 +			Nil			
TALUK : HOSANAGARA			**A – SCHEDULED CASTES**			
0–5	1	Kalur	6	Varakodu	10	L. Guddekoppa
	12	Mulagadde	43	Baniga	45	Hosakesare
	49	Masagalli	61	Harohithlu	62	Gubbiga
	63	Bellur	66	Kalase	67	Thammadikoppa
	72	Govatoor	75	Hiremaithe	86	Halusalemalavalli
	103	Nanjavalli	106	Balur	107	Halugadde
	116	Billodi	121	Nellunde	127	Melinabesige
	140	Yalagallu	142	Malur	143	Malalikoppa
	146	Tarige	148	Kolavalli	151	Mugadthi
	153	Talale	155	Vadahosalli	156	Bidarahalli
	157	Amrutha	160	Jamballi	161	Halandur
	166	Kolavadi	168	Yadur	170	Begadali
	182	Kabale	183	Kadiggere	184	Keelandur
	185	Karimane	189	Brahmanavada	192	Manjagalale
	196	Hebbarli	198	Brahmanathavare		
6–10	14	Hosanadu	18	Nagodi	38	Thotadakoppa
	46	Maruthipura	47	Argodi	48	Kalikapura
	52	Mumbaru	57	Alavalli	70	Benavalli
	78	Kusgundi	79	Karakki	84	Alageni Mondri
	91	Nandri	93	Hebbylu	115	Sonale
	120	Thrinive	122	Haniya	125	Kukkodagasaramane
	128	Goragodu	129	Vasave	131	Varamballi
	133	Kolagi	135	Savanthur	138	Kodur
	145	Hirejeni	147	Kalkoppa	158	Kammachi
	159	Huligadde	162	Mudagoppa (Nagar)	163	Hilukungi
	167	Kavari	169	Kattekoppa	171	Koranakote
	172	Neerathotlu	176	Hummadagallu	177	Sulugodu
	178	Nidagodu	180	Khyrugunda	191	Mathikai
	193	Hosur	197	Aramanekoppa	200	Kodase
11–15	3	M. Guddekoppa	29	Dumma	40	Gubbiga
	42	Kachigebylu	50	Punaje	53	Kerehalli

STATEMENT VII : LIST OF VILLAGES ACCORDING TO THE PROPORTION OF SCHEDULED CASTES AND SCHEDULED TRIBES TO THE TOTAL POPULATION BY RANGES

(Excludes villages with no Scheduled Castes/Scheduled Tribes Population)

Range of Scheduled Castes/Tribes Poupulation (percentages)	L.C. No.	Name of Village	L.C. No.	Name of Village	L.C. No.	Name of Village
1	2	3	4	5	6	7
TALUK : HOSANAGARA (Concld.,)			**A – SCHEDULED CASTES**			
11-15 (Concld.,)	55	Belanduru	89	Purappemane	98	K. Hunasavalli
	152	Kallur	154	Kagachi	173	Ulthiga
	175	Gubbiga	181	Adagadondur	186	Malali
	194	Adagodu				
16–20	11	Manasetti	13	Malali	25	Veerabhadrapura
	54	Kenchanala	71	Baruve	101	Harathalu
	109	Humcha	126	Ramachandrapura	150	Kanabandur
	201	Basavanabyana				
21–30	4	Mavinakoppa	5	Ganganakoppa	41	Melinasampalli
	58	Masaroor	59	Arasalu	85	Haridravati
	114	Borikoppa	117	Adavalli	134	Neevane
	149	Karagodu	190	Kottinahole		
31 +	7	Salageri	8	Sutha	24	Hosakoppa
	26	Halethota	27	Neelakantanathota	28	K. Honnekoppa
	44	Majavana	73	Kukakalale	80	Hosahalli
	108	Nevatoor	113	Anegadde		
			B – SCHEDULED TRIBES			
0–5	3	M. Guddekoppa	17	Koteshipur	18	Nagodi
	19	Hebbege	42	Kachigebylu	46	Maruthipura
	49	Masagalli	52	Mumbaru	53	Kerehalli
	56	Madapura	59	Arasalu	70	Benavalli
	71	Baruve	72	Gavatoor	89	Purappemane
	90	Doddabilagodu	101	Harathalu	109	Humcha
	115	Sonale	118	Kalluvidiabbigalla	119	Togare
	122	Haniya	126	Ramachandrapura	129	Vasave
	137	Behalli	138	Kodur	153	Talale
	157	Amrutha	162	Mudagoppa (Nagar)	168	Yadur
	169	Kattekoppa	170	Begadali	175	Gubbiga
	178	Nidagodu	180	Khyrugunda	185	Karimane
	186	Malali	189	Brahmanavada	191	Mathikai
	193	Hosur	194	Adagodu		
6–15	48	Kalikapura	74	Bilki	85	Haridravati
	87	Echalakoppa	88	H. Kallukoppa	111	Kadaroor
	116	Billodi	121	Nellunde	144	Karigerasu
	164	Belur	165	Ryave	172	Neerathotlu
	173	Ulthiga	181	Adagadondur	182	Kabale
	192	Manjagalale	195	Magodu	196	Hebbarli
	197	Aramanekoppa	198	Brahmnatharave	200	Kodase
16-25	92	Chikabilagodu				
26–35	136	Hiriyogi	171	Koranakote		
36-50				NIL		
51+				NIL		
TALUK : SAGAR			**A – SCHEDULED CASTES**			
0–5	12	Chicknellur	14	Malve	24	Nadakalsi
	25	Bilisiri	27	Jamban	28	Mulakere
	30	Guthanahalli	32	Teppagodu	33	Laviggere
	38	Naragodu	41	Balegundi	42	Ulluru
	51	Yelagalale	55	Iruvakki	64	Madarasanakoppa
	66	Nandithale	72	Bilagodi	76	Hythuru

STATEMENT VII : LIST OF VILLAGES ACCORDING TO THE PROPORTION OF SCHEDULED CASTES AND SCHEDULED TRIBES TO THE TOTAL POPULATION BY RANGES

(Excludes villages with no Scheduled Castes/Scheduled Tribes Population)

Range of Scheduled Castes/Tribes Poupulation (percentages)	L.C. No.	Name of Village	L.C. No.	Name of Village	L.C. No.	Name of Village
1	2	3	4	5	6	7
TALUK : SAGAR (Contd.,)			**A – SCHEDULED CASTES**			
0–5 (Concld.,)	77	Athavadi	78	Channaginathota	80	Shedthikere
	81	Kerekoppa	82	Henagere	90	Iyginbailu
	91	Hosur	93	Channasettikoppa	103	Belandur
	105	Byrapura	108	Narasipura	111	Hireharaka
	117	Gilalagundi	122	Kuruvari	131	Kanike
	136	Kippadi	141	Maradavalli	144	Benakatavalli
	149	Brahman Bedur	157	Thirtha	167	Maluru
	172	Kudururu	174	Bobbige	178	Channagonda
	179	Kaluru	181	Valagere	210	Bidarur
	218	Suntikoppa	221	Shiruru	222	Siravanthe
	223	Hosakoppa	226	Settisara	230	Hulegaru
	232	Sasaravalli	235	Hunasuru	239	Hiremane
6–10	11	Masuru	13	Beluru	21	Kerodi
	29	Barur	31	Koralikoppa	36	Kelaginamane
	45	Hotalasara	60	Gantinakoppa	63	Hosagunda
	71	Mundigesar	74	Hebbaraige	75	Heggattu
	92	Mumbalu	119	Lakkavalli	121	Avinahalli
	124	Genasinakuni	129	Ginivara	132	Kolur
	135	Hebbase	143	Hulakodu	146	Chikkamattur
	151	Yebagigale Mane	158	Haleikkeri	160	Tumari
	168	Sankanna Shanbhogue	170	Marati	173	Honagallu
	175	Kodanavalli	200	Banukuli	209	Mandavalli
	211	Brahmana Ilakallale	215	Kanle	216	Sydur
	217	Tadagalale	219	Hirenellur	220	Baradavalli
	224	Kugve				
11–15	18	Madasur	34	Malla	35	Neechadi
	40	Nadamanchale	44	Brahmana Chitratte	53	Anandapuram
	56	Yebbodi	57	Tavarehalli	69	Honnesara
	70	Heggodu	83	Mathikoppa	85	Malali
	87	Kasapadi	97	Thagarthi	106	Gowthampura
	113	Kannur Inam	128	Godekoppa	152	Kallamane
	156	Lingadahalli	161	Brahmana Keppige	164	Chimale
	177	Kattinakaru	195	Banumane	206	Kanuru
	213	Talaguppa	240	Talawata		
16–20	9	Keladi	16	Eli	58	Adur
	59	Saragunda	61	Tumarikoppa	88	Nedaravalli
	100	Kotekoppa	118	Kerehithalu	123	Gulehalli
	133	Besur	134	Seethur	140	Devasa
	147	Mattikoppa	159	Hosur	162	Nadakeppige
	227	Khandika	237	Hosahalli		
21–30	19	Marasa	54	Yedehalli	84	Bhimanakone
	94	Byadarakoppa	95	Chikkabilagunji	114	Malanduru
	127	Sathalalu	130	Kabbanadakoppa	138	Ambargodlu
	165	Baruve	205	Uralagallu	233	Arehada
31+	8	Sangala	20	Balagodu	39	Brahmana Manchale
	96	Hirebilagunji	102	Kudigere	120	Achapura
	126	Induvalli	194	Kopparige		

STATEMENT VII : LIST OF VILLAGES ACCORDING TO THE PROPORTION OF SCHEDULED CASTES AND SCHEDULED TRIBES TO THE TOTAL POPULATION BY RANGES

(Excludes villages with no Scheduled Castes/Scheduled Tribes Population)

Range of Scheduled Castes/Tribes Poupulation (percentages)	L.C. No.	Name of Village	L.C. No.	Name of Village	L.C. No.	Name of Village
1	2	3	4	5	6	7
TALUK : SAGAR (Concld.,)			**B – SCHEDULED TRIBES**			
	9	Keladi	12	Chicknellur	13	Beluru
	14	Malve	33	Laviggere	40	Nadamanchale
	72	Bilagodi	74	Hebbaraige	79	Mavinasara
	80	Shedthikere	97	Thagarthi	103	Belandur
	108	Narasipura	114	Malanduru	121	Avinahalli
	124	Genasinakuni	127	Sathalalu	156	Lingadahalli
	164	Chimale	165	Baruve	167	Maluru
	168	Sankanna Shanhogue	189	Iduvani	209	Mandavalli
	213	Talaguppa	214	Marthur	217	Tadagalale
	226	Settisara	232	Sasaravalli	237	Hosahalli
	238	Bellanne				
6–15	140	Devasa	150	Udri	151	Yebagigale Mane
	157	Thirtha	158	Haleikkeri	160	Tumari
	181	Valagere	195	Banumane	199	Muppane
	212	Talakalale	227	Khandika	230	Hulegaru
	239	Hiremane				
16–25	42	Ulluru	182	Hosahalli	183	Kalasavalli
	204	Nagavalli	233	Arehada		
26–35	184	Avade	193	Nithalihalethota	202	Balige
36–50	47	Banadakoppa	166	Talagodu	211	Brahmana Ilakallale
	229	Kelaginagolgodu				
51+			NIL			
TALUK : SHIKARPUR			**A – SCHEDULED CASTES**			
0–5	17	Hirikalavathi	21	Kaniya	30	Tadagani
	32	Jamburhosakoppa	76	Guddadahosalli	77	Hunsekatte
	78	Sahasravalli	79	Harige	84	Kawli
	85	Kolagi	87	Yelegere	88	Shankarikoppa
	100	Karnelli	107	Bisalahalli	132	Suragihalli
	133	Nimbegondi	137	Kittadahalli	150	Hunsekoppa
	159	Nandihalli				
6–10	20	Chikkalavathi	28	Kotta	31	Kyadigekoppa
	41	Huliginakoppa	43	Thadasanahalli	44	Kadenandihalli
	53	Thumbinakatte	69	Malagondanakoppa	93	Narasapura
	94	Inam Agrahara Muchadi	96	Mallenahalli	102	Mayathammana Muchadi
	123	Kenchigondanakoppa	124	Dabbanabyrnahalli	127	Nelavagilu
	131	Mugulagere	134	Harnahalli	135	Mathikote
	139	Maravalli	142	Kaginalli	145	Aralehalli
	146	Gogga	161	Issur	162	Churchigundi
	170	Yerekatte				
11–15	15	Mudaba Siddapura	29	Udugani	51	Chikkajambur
	74	Idikinahosakoppa	121	Balekoppa	126	Baganakatte
	129	Channahalli	136	Kavaspura	138	Dindadahalli
	141	Chowdanaikanakoppa	149	Kalmane	151	Hithla
	154	Arasinagere	157	Gama	160	Chikkajogihalli
16–20	5	Kalenahalli	10	Bannur	22	Haraguvalli
	35	Belavanthanakoppa	72	Devikoppa	104	Koratigere
	109	Karnehalli	119	Thimlapura	144	Jakkinakoppa

STATEMENT VII : LIST OF VILLAGES ACCORDING TO THE PROPORTION OF SCHEDULED CASTES AND SCHEDULED TRIBES TO THE TOTAL POPULATION BY RANGES

(Excludes villages with no Scheduled Castes/Scheduled Tribes Population)

Range of Scheduled Castes/Tribes Poupulation (percentages)	L.C. No.	Name of Village	L.C. No.	Name of Village	L.C. No.	Name of Village
1	2	3	4	5	6	7
TALUK : SHIKARIPUR (Concld.,)			**A–SCHEDULED CASTES**			
21–30	6	Kappanahalli	8	Hothanakatte	14	Ambligola
	16	Mallapura	39	Basavanandihalli	46	Adaganti
	55	Thumbrihosur	56	Seelavanthanakoppa	59	Nagihalli
	62	Kuskur	81	Thogarsi	89	Channapura
	103	Sunnadakoppa	105	Mulkoppa	117	Kengatte
	120	Doopadahalli	128	Goddanakoppa		
31+	1	Sadasivapura	7	Chunchinakoppa	9	Ramapura
	19	Amtekoppa	24	Sanda	25	Punedahalli
	26	Jakkanahalli	27	Settihalli	34	Neralige
	36	Manchikoppa	37	Mugalikoppa	40	Muthigi
	42	Bidarakoppa	45	Sadapura	50	Kodikoppa
	57	Ambarakoppa	60	Bhogi	63	Dasanapura
	64	Hirejambur	67	Talagunda	70	Belagavi
	71	Shivapura	73	Maloor	83	Siddihalli
	86	Kanasogi	90	Chikkamagadi	95	Serihalli
	98	Inam Muthalli	99	Malavalli	101	Ragikoppa
	106	Bilki	111	Hosur	113	Hulaginakatte
	116	Muddanahalli	118	Ittigehalli	122	Begur
	125	Sanklapura	140	Guladahalli	143	Balur
	147	Nallinakoppa	156	Saloor	158	Bhadrapura
	163	Sanyasikoppa	164	Doddajogihalli	165	Tharalagatta
	168	Mathigatta	173	Harogoppa	174	Athibylu
	175	Yalaneerakoppa	176	Hirekoralahalli	178	Thattihalli
			B–SCHEDULED TRIBES			
0–5	6	Kappanahalli	29	Udugani	36	Manchikoppa
	43	Thadasanahalli	53	Thumbinakatte	57	Ambarakoppa
	70	Belagavi	77	Hunsekatte	80	Kodihalli
	81	Thogarsi	87	Yelegere	95	Serihalli
	96	Mallenahalli	102	Mayathammanamuchadi	103	Sunnadakoppa
	104	Koratigere	105	Mulkoppa	109	Karnehalli
	128	Goddanakoppa	131	Mugulagere	141	Chowdanaikanakoppa
	143	Balur	147	Nallinakoppa	156	Saloor
	161	Issur	168	Mathigatta	178	Thattihalli
6–15	34	Neralige	46	Adaganti	84	Kawli
	90	Chikkamagadi	100	Karnelli	132	Suragihalli
	154	Arasinagere				
16–25	107	Bisalahalli				
26-35				NIL		
36-50	76	Guddadahosahalli	137	Kittadahalli		
51+				NIL		
TALUK : SHIMOGA			**A – SCHEDULED CASTES**			
0–5	10	Settihalli	18	Puradalu	25	Guddadarakere
	35	Bommanakatte	48	Chikkudli	67	Melinahanasavadi
	71	Mojappanahosur	75	Aladahalli	99	Ganedalu
	101	Kakanahosudi	110	Sakrebylu	121	Kachinakatte
	140	Chikkadanavandi	148	Rachikoppa	150	Settikere
	157	Thuppur	158	Kunihosur	172	Haranahalli
	184	Ittigehalli	188	Maleshankara	191	Doddamathli
	192	Sudur	198	Tevarakoppa	224	Mallapura

STATEMENT VII : LIST OF VILLAGES ACCORDING TO THE PROPORTION OF SCHEDULED CASTES AND SCHEDULED TRIBES TO THE TOTAL POPULATION BY RANGES

(Excludes villages with no Scheduled Castes/Scheduled Tribes Population)

Range of Scheduled Castes/Tribes Poupulation (percentages)	L.C. No.	Name of Village	L.C. No.	Name of Village	L.C. No.	Name of Village
1	2	3	4	5	6	7
TALUK : SHIMOGA (Contd.,)			**A – SCHEDULED CASTES**			
6–10	5	Ramenakoppa	12	Hanumanthapura	14	Gopasettikoppa
	42	Holehatti	47	Kudli	57	Gowdanaikanahalli
	64	Hoisanahalli	65	Bedarahosahalli	85	Somenakoppa
	88	Madakechilur	103	Siddammajihosur	109	Thimkapura
	125	Uragadur	142	Mandagatta	147	Ragihosahalli
	154	Koragi	160	Choradi	189	Kudi
	200	Bilvadevarakoppa	201	Kachikoppa	213	Arenakoppa
	214	Vitagondanakoppa	215	Kesavinakatte		
11–15	21	Alkola	23	Kasipura	41	Holalur
	43	Suguru	62	Javalli	68	Mathodu
	83	Suthukote	95	Yaraganalu	126	Thopinagatta
	127	Islapura	132	Machenahalli	187	Maleshankara State Forest
	193	Chikmathli	207	Kohalli	209	Doddadanavandi
	217	Hittur	219	Ramanagara		
16–20	8	Agasavalli	38	Tavarachatnahalli	51	Venkatapura
	73	Abbalagere	76	Komminahalu	87	Haramaghatta
	89	Hadonahalli	92	Koralahalli	98	Umblebylu
	102	Lingapura	106	Kydotlu	107	Kadekal
	112	Thattekere	116	Gajanur Agrahara	133	Bidare
	135	Harige	162	Chikkamarasa	169	Hubbanahalli
	195	Bilguni	197	Thammadihalli	230	Tyajavalli
	231	Muduvala				
21–30	6	Echavadi	16	Gadikoppa	34	Somenakoppa
	50	Belagalu	53	Katikere	54	Malenahalli
	56	Settihalli	59	Beeranahalli	66	Holehanasavadi
	70	Basavanagangur	77	Bikkonahalli	90	Nidige
	117	Gajanur	119	Hosahalli	120	Mathur
	124	Sulebylu	128	Purle	131	Honnavile
	134	Yalavatti	153	Gundur	167	Balekoppa
	210	Ayanur	218	Byranakoppa		
31+	3	Mandali	4	Harakere	7	Basavapura
	11	Govindapura	13	Kalluru	17	Anupinakatte
	20	Malligenahalli	24	Sriramapura (Bolikoppa)	26	Tevarakoppa
	27	Virupanakoppa	28	Kotegangur	29	Siddlipura
	30	Devakathikoppa	31	Gejjenahalli	32	Kallagangur
	36	Venkatapura	37	Navile	39	Gondichatnahalli
	45	Bullapura	55	Gudrakoppa	58	Buklapura
	61	Harobenahalli	63	Pillangere	69	Channamambapura
	72	Hunsodu	74	Belalakatte	78	Kunchenahalli
	80	Beeranakere	81	Budigere	82	Bannikere
	86	Kyathinakoppa	91	Sogane	94	Lakkinakoppa
	96	Kuskur	104	Belagalu	108	Halalakkavalli
	113	Hosakoppa	122	Rampura	123	Santhekadur
	129	Holebenavalli	130	Hosudi	136	Malavagoppa
	137	Dummalli	138	Kumsi (Rural)	141	Dyavanakere
	155	Horabylu	156	Sannivasa	168	Chamenahalli
	174	Konagavalli	175	Yarekoppa	176	Muddenakoppa
	178	Mysavalli	179	Veerannanabenavalli	181	Veeragaranabyranakoppa
	182	Anesara	183	Channahalli	194	Adagadi
	196	Gavatetevaru	199	Sirigere	205	Siddapura
	208	Dagalimane	223	Naranyanapura	225	Suthukote
	226	Rattehalli	227	Yadavala	228	Devabalu

STATEMENT VII : LIST OF VILLAGES ACCORDING TO THE PROPORTION OF SCHEDULED CASTES AND SCHEDULED TRIBES TO THE TOTAL POPULATION BY RANGES

(Excludes villages with no Scheduled Castes/Scheduled Tribes Population)

Range of Scheduled Castes/Tribes Poupulation (percentages)	L.C. No.	Name of Village	L.C. No.	Name of Village	L.C. No.	Name of Village
1	2	3	4	5	6	7
TALUK : SHIMOGA (Concld.,)			**B – SCHEDULED TRIBES**			
0–5	18	Puradalu	27	Virupanakoppa	34	Somenakoppa
	43	Suguru	48	Chikkudli	53	Katekere
	61	Harobenahalli	72	Hunsodu	91	Sogane
	98	Umblebylu	111	Kudagalmane	113	Hosakoppa
	119	Hosahalli	120	Mathur	123	Santhekadur
	125	Uragadur	128	Purle	130	Hosudi
	134	Yalavatti	135	Harige	136	Malavagoppa
	140	Chikkadanavandi	153	Gundur	155	Horabylu
	172	Haranahalli	173	Valakeshavapura	195	Bilguni
	207	Kohalli				
6–15	8	Agasavalli	56	Settihalli	64	Hoisanahalli
	97	Huralihalli	109	Thimkapura	110	Sakrebylu
	112	Thattekere	116	Gajanur Agrahara	127	Islapura
	132	Machenahalli	141	Dyavanakere	160	Choradi
	210	Ayanur	230	Tyajavalli		
16–25	3	Mandali	5	Ramenakoppa	33	Byranakoppa
	68	Mathodu	70	Basavanagangur	129	Holebenavalli
	231	Muduvala				
26-35			NIL			
36-50			NIL			
51+			NIL			
TALUK : SORAB			**A – SCHEDULED CASTES**			
0–5	2	Marur	3	Nadahalli	5	Yelasi
	7	Thandige	10	Hosur	23	Chitrahattihalli
	26	Uppalli	33	Channapura	34	Kumsi
	39	Chatradahalli	42	Arekoppa	43	Jirlekoppa
	44	Manamane	45	Kasavadikoppa	46	Thavarekoppa
	49	Harur	50	Santhagere	60	Holekoppa
	67	Kyasanur	84	Malalagadde	88	Nisrani
	97	Halagalale	101	Chimanur	103	Kulavalli
	113	Talebylu	116	Sigga	120	Hirekasavi
	128	Hesari	129	Brahmanavada Induvalli	130	Nadavadaholekatte
	131	Induvalli	145	Telegundli	147	Chikkalagodu
	150	Edur	152	Kamarur	153	Mangalore
	156	Mannathi	164	Chikmakoppa	177	Katvai
	184	Alahalli	225	Lakkavalli	229	Thoravanda
	230	Mudidoddikoppa	243	Harangi	247	Jogihalli
	264	Korakodu	265	Malekoppa	267	Malagikurli
	274	Sarekoppa	275	Kerekoppa	277	Sampagodu
	288	Kerehalli	289	Siddihalli State Forest		
6–10	1	Hireshakuna	8	Ankaravalli	18	Halesorab
	28	Chikkavalli	32	Andige	35	Gerukoppa
	52	Kodakani	72	Magadi	73	Nadavada Dodderi
	85	Banadakoppa	121	Kavadi	122	Chittur
	123	Malalikoppa	124	Indihalli	135	Kanahalli
	160	Pura	166	Heche	167	Kakkarsi
	171	Haralige	172	Absi	174	Andavalli
	185	Bankavalli	188	Aretelagadde	190	Shankrikoppa
	193	Thuilkoppa	197	Telagadde	211	Kaliggere
	215	Anavatti	219	Kotekoppa	251	Kuniteppa

STATEMENT VII : LIST OF VILLAGES ACCORDING TO THE PROPORTION OF SCHEDULED CASTES AND SCHEDULED TRIBES TO THE TOTAL POPULATION BY RANGES

(Excludes villages with no Scheduled Castes/Scheduled Tribes Population)

Range of Scheduled Castes/Tribes Poupulation (percentages)	L.C. No.	Name of Village	L.C. No.	Name of Village	L.C. No.	Name of Village
1	2	3	4	5	6	7
TALUK : SORAB (Contd.,)			**A – SCHEDULED CASTES**			
6-10 (Concld.,)	256	Gangavalli	261	Hunsavalli	263	Kuppagadde
	268	Kummur	269	Bilagi	272	Bilavagodu
	273	Thavanandi	285	Jaddihalli		
11–15	29	Hiriyavali	47	Yalavalli	48	Mayali
	54	Ulavi	55	Dugur	59	Amachi
	75	Hosabale	100	Heggodu	118	Kundagasavi
	125	Karekoppa	136	Chandraguthi	148	Hirekalagodu
	158	Bennur	170	Mutuguppe	173	Kadasur
	199	Kachavi	232	Agasanahalli	233	Mallapura
	234	Neralige	235	Kodihalli	238	Huralikoppa
	246	Yalavala	260	Hireidagodu	284	Puttanahalli
	286	Basur	295	Gendla	300	Negavadi
	307	Haya				
16–20	9	Gunjanur	11	Gudavi	20	Saremarur
	69	Mudagodu	83	Charanti Hosakoppa	92	Kasaraguppe
	102	Kumbatti	161	Kamalapura	162	Nyarsi
	165	Heche	178	Jade	200	Telagunda
	227	Dwarahalli	244	Benniggere	266	Thotlagondanakoppa
	276	Tekkur	281	Nittakki	290	Siddihalli
	292	Hasavi	294	Talaguppe		
21–30	25	Chikkashakuna	27	Udri	40	Kolgunsi
	64	Horabailu	79	Dalavaihosakoppa	98	Byrekoppa
	105	Pura	119	Chikkasavi	132	Hunavalli
	141	Horabylu	155	Baragavalli	157	Hosabale
	180	Kamarur	181	Suranige	187	Bilagali
	192	Shakunavalli	204	Bankasana	213	Jigarikoppa
	217	Samanahalli	220	Katuvalli	221	Bennur
	223	Kubatur	226	Mugur	237	Hurali
	240	Chikkachowti	241	Kamanavalli	250	Hanchi
	254	Urithikoppa	282	Dyavanahalli		
31+	13	Kanthanahalli	15	Jambehalli	37	Bilavani
	38	Suthukote	41	Bedavatti	76	Hirale
	77	Talkalkoppa	82	Hodabatte	175	Holemarur
	189	Devarahosakoppa	191	Sabara	196	Kodikoppa
	203	Shanuvalli	205	Salige	206	Hanaji
	207	Hosakoppa	208	Tumarikoppa	210	Chagatur
	222	Hosahalli	224	Vittalapura	236	Devastanadahakklu
	239	Hirechowti	242	Belavantakoppa	249	Ginivala
	252	Yennekoppa	253	Tevarteppa	255	Hiremagadi
	257	Tattur	259	Chikkaigodu	262	Tallur
	287	Haralikoppa	298	Tudneer	299	Bettadakurli
	302	Chikkabbur	303	Kanakoppa	304	Guduginakoppa
	305	Guddekoppa				
			B – SCHEDULED TRIBES			
0–5	3	Nadahalli	5	Yelasi	18	Halesorab
	28	Chikkavali	32	Andige	39	Chatradahalli
	40	Kolgunsi	41	Bedavatti	44	Manamane
	52	Kodakani	54	Ulavi	55	Dugur
	85	Bandakoppa	87	Kanagodu	88	Nisrani

STATEMENT VII : LIST OF VILLAGES ACCORDING TO THE PROPORTION OF SCHEDULED CASTES AND SCHEDULED TRIBES TO THE TOTAL POPULATION BY RANGES

(Excludes villages with no Scheduled Castes/Scheduled Tribes Population)

Range of Scheduled Castes/Tribes Poupulation (percentages)	L.C. No.	Name of Village	L.C. No.	Name of Village	L.C. No.	Name of Village
1	2	3	4	5	6	7
TALUK : SORAB (Concld.,)			**B – SCHEDULED TRIBES**			
0–5 (Concld.)	100	Heggodu	134	Kannur	146	Harishi
	167	Kakkarsi	170	Mutuguppe	172	Absi
	179	Kalkoppa	181	Suranige	187	Bilagali
	206	Hanaji	210	Chagatur	215	Anavatti
	226	Mugur	230	Mudidoddikoppa	233	Mallapura
	238	Huralikoppa	250	Hanchi	252	Yennekoppa
	255	Hiremagadi	257	Tattur	259	Chikkaiagdou
	263	Kuppagadde	280	Bommanahalli	288	Kerehalli
	298	Tudneer	300	Negavadi	304	Guduginakoppa
6–15	10	Hosur	29	Hiriyavali	37	Bilavani
	45	Kasavadikoppa	103	Kulavalli	123	Malalikoppa
	178	Jade	241	Kamanavalli	246	Yalavala
	251	Kuniteppa	254	Vrithikoppa	260	Hireidagodu
	262	Tallur	290	Siddihalli		
16–25	34	Kumsi	50	Santhagere	119	Chikkasavi
	120	Hirekasavi	253	Tevarteppa		
26-35				NIL		
36–50	121	Kavadi				
51+	193	Thuilkoppa				
TALUK : TIRTHAHALLI			**A – SCHEDULED CASTES**			
0–5	1	Tirthahalli (Rural)	4	Hunasuvalli	5	Alageri
	7	Horabylu	10	Hosahalli	15	Kokkodu
	17	Mulabagilu	19	Surali Balebylu	20	Yoginarasipura
	21	Naratoor	28	Salur	29	Bobli
	34	Neralumane	35	Beesu	38	Mitlagodu
	44	Sarala	48	Avalapura	50	Kanaboor
	54	Bhartipura	57	Tallur	58	Hosur
	61	Huruli	62	Shivalli	65	Hanasa
	66	Kolige	67	Megaravalli	68	Chakkodubylu
	71	Honnethalu	72	Nantur	74	Arehalli
	75	Holalur Bettigere	77	Kasaravalli	82	Kunda
	83	Malalur	84	Bidaragodu	85	Balehalli
	92	Thyarandur	93	Halesara	94	Jambethallur
	101	Agalabagilu	103	Nonabur	106	Bandya
	113	Mallesara	118	Shankarahalli	127	Melinakadagodu
	128	Chikkallahalli	131	Huthalli	139	Virupapura
	142	Lingapura	143	Hemmakki	146	Tyanandur
	151	Kaveri	164	Danasale	166	Malur
	167	Nandagadde	169	Hirethota	172	Kudumallige
	174	Bhandya	178	Salekoppa	179	Mallapura
	181	Yogimalali	182	Jogikoppa	183	Kombinakai
	189	Basavanagadde	203	Sinduvadi	207	Vatagaru
	210	Basavani	215	Haralimata	218	Kelakere
	228	Kyadiggere	232	Kulur	235	Kolige
	238	Patlamane	247	Ingaladi		
6–10	27	Bobli Hinchuvalli	30	Kimmane	32	Thenginakoppa
	36	Hosakodige	43	Hiregadde	45	Nijagoor
	56	Yadehalli	88	Hallusale	95	Guddekoppa
	98	Hullukodu	102	Karadiga	107	Siragaru

STATEMENT VII : LIST OF VILLAGES ACCORDING TO THE PROPORTION OF SCHEDULED CASTES AND SCHEDULED TRIBES TO THE TOTAL POPULATION BY RANGES

(Excludes villages with no Scheduled Castes/Scheduled Tribes Population)

Range of Scheduled Castes/Tribes Poupulation (percentages)	L.C No.	Name of Village	L.C No.	Name of Village	L.C. No.	Name of Village
1	2	3	4	5	6	7
TALUK : TIRTHAHALLI (Concld.,)			**A – SCHEDULED CASTES**			
6–10 (Concld.,)	120	Humchadakatte	121	Kesare	135	Beede
	140	Kittandur	144	Jambuvalli	145	Beguvalli
	171	Bikshi Kenchigudde	186	Aranalli	187	Karakuchi
	190	Kannangi	191	Siranalli	192	Garaga
	194	Hegalatti	201	Kulunde	211	Haluvani
	223	Heddur	224	Mundavalli	229	Holekoppa
	230	Katagaru	231	Salgadi	236	Sedagaru
	237	Thumbarumane	240	Bellangi	243	Bekkanur
	244	Hadaginamakki	245	Honnekere		
11–15	2	Buklapura	33	Tenkabylu	46	Hiresara
	47	Sirupathi	51	Biluve	70	Sirur
	79	Thirthamathur	80	Chikkalur	81	Keslur
	86	Konandur	100	Hosakere	126	Halavanahalli
	136	Demlapura	141	Hullathi	147	Sedagar
	155	Kudige	175	Bettabasaravani	185	Venkanahalli
	196	Singanabidare	212	Hosa Agrahara	214	Harogulige
	217	Melige				
16–20	104	Kandaka	122	Muniyur	125	Horabylu
	154	Thudur	157	Seeke	173	Kukke
	198	Bommenahalli	209	Bandigadi	220	Dabbanagadde
21–30	3	Melinakuruvalli	31	Kavaledurga	116	Hadigallu
	153	Yadehalli	170	Kasagaru	193	Kikkeri
	195	Keegadi	205	Kangalakoppa	206	Devangi
	222	Mahishi	233	Anglakodige	239	Herambapura
	241	Kabase				
31 +	42	Araga	123	Karekoppa	124	Sannikoppa
			B – SCHEDULED TRIBES			
0–5	2	Buklapura	3	Melinakuruvalli	10	Hosahalli
	17	Mulabagilu	20	Yoginarasipura	30	Kimmane
	33	Tenkabylu	42	Araga	48	Aralapura
	57	Tallur	58	Hosur	63	Maradi
	66	Kolige	67	Megaravalli	71	Honnethalu
	77	Kasaravalli	80	Chikkalur	84	Bidaragodu
	85	Balehalli	86	Konandur	94	Jambethallur
	95	Guddekoppa	97	Maragalale	103	Nonabur
	110	Shankarapura	121	Kesare	122	Muniyur
	126	Halavanahalli	132	Alur	137	Aklapura
	138	Thriyambakapura	139	Virupapura	140	Kittandur
	148	Ubbur	151	Kaveri	154	Thudur
	158	Yadavatti	159	Jeerahalli	160	Attigadde
	168	Bejjavalli	180	Adinasara	195	Keegadi
	201	Kukunde	204	Halasavala	207	Vatagaru
	209	Bandigadi	218	Kelakere	226	Mrugavadhe
	227	Munnuralli	235	Kolige	236	Sedagaru
	242	Keeranakere				
6–15	13	Kolagibylu	35	Beesu	36	Hosakodige
	60	Shunthihakklu	88	Hallusale	102	Karadiga
	109	Yamaravalli	111	Balagodu	112	Aralasurali
	150	Bylubadagi	157	Seeke	163	Marahalli
	166	Malur	189	Basavanagadde	190	Kannangi
	205	Kangalakoppa	208	Guruvalli	216	Balagatte
	219	Nambla				
16–25	31	Kavaledurga	62	Shivally	149	Kuchalu
	243	Bekkanur				
26–35	34	Neralumane				
36–50			NIL			
51 +			NIL			

LIST OF SCHEDULED CASTES AND SCHEDULED TRIBES IN KARNATAKA ACCORDING TO THE SCHEDULED CASTES AND SCHEDULED TRIBES ORDERS (AMENDMENT) ACT, 1976 (NO. 108 OF 1976, DATED THE 18TH SEPTEMBER, 1976)

Scheduled Tribes	Scheduled Tribes	Scheduled Tribes
1. Adiyan	17. Kammara (in South Kanara District and Kollegal Taluk of Mysore District)	32. Malasar
2. Barda	18. Kaniyan, Kanyan (in Kollegal Taluk of Mysore District)	33. Malayekandi
3. Bavacha, Bamcha	19. Kathodi, Katkari, Dhor Kathodi, Dhor Katkari, Son Kathodi, Son Katkari	34. Maleru
4. Bhil, Bhil Garasia, Dholi Bhil, Dungri Bhil, Dungri Garasia, Mewasi Bhil, Rawal Bhil, Tadvi, Bhil, Bhagalia, Bhilala Pawra, Vasava, Vasave	20. Kattunayakan	35. Maratha (in Coorg District)
5. Chenchu, Chenchwar	21. Kokna, Kokni, Kukna	36. Marati (in South Kanara District)
6. Chodhara	22. Koli Dhor, Tokre Koli, Kolcha, Kolgha	37. Meda
7. Dubla, Talavia, Halpati	23. Konda Kapus	38. Naikda, Nayaka, Cholivala Nayaka, Kapadia Nayaka, Mota Nayaka,Nana Nayaka
8. Gamit, Gamta, Gavit, Mavchi, Padvi, Valvi	24. Koraga	39. Palliyan
9. Gond, Naikpod, Rajgond	25. Kota	40. Paniyan
10. Gowdalu	26. Koya, Bhine Koya, Rajkoya	41. Pardhi, Advichincher, Phanse Pardhi
11. Hakkipikki	27. Kudiya, Melakudi	42. Patelia
12. Hasalaru	28. Kuruba (in Coorg District)	43. Rathawa
13. Irular	29. Kurumans	44. Sholaga
14. Iruliga	30. Maha Malasar	45. Soligaru
15. Jenu Kuruba	31. Malaikudi	46. Toda
16. Kadu Kuruba		47. Varli
		48. Vitolia, Kotwalia, Barodia
		49. Yerava

NOTE : The districts of Coorg, Dharwar, North Kanara and South Kanara have since been renamed as KODAGU, DHARWAD, UTTAR KANNAD and DAKSHIN KANNAD.

LIST OF SCHEDULED CASTES AND SCHEDULED TRIBES IN KARNATAKA ACCORDING TO THE SCHEDULED CASTES AND SCHEDULED TRIBES ORDERS (AMENDMENT) ACT, 1976 (NO. 108 OF 1976, DATED THE 18TH SEPTEMBER, 1976)

Scheduled Castes	Scheduled Castes	Scheduled Castes
1. Adi Andhra	28. Chandala	64. Maila
2. Adi Dravida	29. Chenna Dasar, Holaya Dasar	65. Mala
3. Adi Karnataka	30. Dakkal, Dokkalwar	66. Mala Dasari
4. Adiya (in Coorg District)	31. Dakkaliga	67. Mala Hannai
5. Ager	32. Dhor, Kakkayya, Kankayya	68. Mala Jangam
6. Ajila	33. Dom, Dombara, Paidi, Pano	69. Mala Masti
7. Anamuk	34. Ellamalwar, Yellammalawandlu	70. Mala Sale, Netkani
8. Aray Mala	35. Ganti Chores	71. Mala Sanyasi
9. Arunthathiyar	36. Garoda, Garo	72. Mang, Matang, Minimadig
10. Arwa Mala	37. Godda	73. Mang Garudi, Mang Garodi
11. Baira	38. Gosangi	74. Manne
12. Bakad	39. Halleer	75. Masthi
13. Bant (in Belgaum, Bijapur, Dharwar and North Kanara Districts)	40. Halsar, Haslar, Hulasvar, Halasvar	76. Mavilan
14. Bakuda	41. Handi Jogis	77. Meghval, Menghvar
15. Balagai	42. Hasla	78. Moger
16. Bandi	43. Holar, Valhar	79. Mukri
17. Banjara, Lambani	44. Holaya, Holer, Holeya	80. Mundala
18. Bathada	45. Holeya Dasari	81. Nadia, Hadi
19. Beda Jangam, Budga Jangam	46. Jaggali	82. Nalkadaya
20. Bellara	47. Jambuvulu	83. Nalakeyava
21. Bhangi, Mehtar, Olgana, Rukhi, Malkana, Halalkhor, Lalbegi, Balmiki, Korar, Zadmalli	48. Kadaiyan	84. Nayadi
	49. Kalladi	85. Pale
	50. Kepmaris	86. Pallan
	51. Kolupulvandlu	87. Pambada
22. Bhambi, Bhambhi, Asadaru, Asodi, Chamadia, Chamar, Chambhar, Chamgar, Haralayya, Harali, Khalpa, Machigar, Mochigar, Madar, Madig, Mochi, Muchi, Telegu Mochi, Kamati Mochi, Ranigar, Rohidas, Rohit, Samgar	52. Koosa	88. Panchama
	53. Koracha	89. Panniandi
	54. Korama	90. Paraiyan, Paraya
	55. Kotegar, Metri	91. Paravan
	56. Kudumban	92. Raneyar
	57. Kuravan	93. Samagara
	58. Lingader	94. Samban
	59. Machala	95. Sapari
	60. Madari	96. Sillekyathas
	61. Madiga	97. Sindhollu, Chindollu
	62. Mahar, Taral, Dhegumegu	98. Sudugadu Siddha
	63. Mahyavanshi, Dhed, Vankar, Maru Vankar	99. Thoti
23. Bhovi		100. Tirgar, Tirbanda
24. Bindla		101. Valluvan
25. Byagara		
26. Chakkiliyan		
27. Chalavadi, Chalvadi, Channayya		

CENSUS OF INDIA 1981 — KARNATAKA STATE
PUBLICATION PROGRAMME

Part I-A	..	Administration Report — Enumeration } For official
Part I-B	..	Administration Report — Tabulation } use only
Part II-A	..	General Population Tables.
Part II-B	..	Primary Census Abstract (in two Volumes)
Part III-A	..	General Economic Tables.
Part III-B	..	General Economic Tables.
Part IV-A	..	Social and Cultural Tables.
Part IV-B	..	Social and Cultural Tables.
Part V-A	..	Migration Tables.
Part V-B	..	Migration Tables.
Part VI-A	..	Fertility Tables.
Part VI-B	..	Fertility Tables.
Part VII	..	Tables on Houses and Disables population.
Part VIII-A	..	Household Tables.
Part VIII-B	..	Household Tables.
Part VIII-C	..	Report on Households.
Part IX	..	Special Tables on Scheduled Castes and Scheduled Tribes.
Part X-A	..	Town Directory (State Volume)
Part X-B	..	Survey Reports on Selected Towns.
Part X-C	..	Survey Reports on Selected Villages.
Part XI	..	Ethnographic notes and Special Studies on Scheduled Castes and Scheduled Tribes.
Part XII	..	Census Atlas.
Part XIII	..	District Census Handbooks — Part A : Village and Town Directory, Part B : Village and Townwise Primary Census Abstract.
1981 Census Papers	..	Special papers are also planned and will be published as and when these are ready.

ALL INDIA VOLUMES

Volumes similar to those indicated above, except Part XIII, are being published at the All India Level also.

The District Census Handbooks will be available for sale at the Government Central Press, Bangalore and the other publications at the office of the Director of Census Operations, Karnataka, Bangalore and the Controller of Publications, Civil Lines, New Delhi-110 054.