

CENSUS OF INDIA
1971

SERIES - 14

MYSORE

DISTRICT CENSUS HANDBOOK
SHIMOGA DISTRICT

PART X-A : TOWN AND VILLAGE DIRECTORY

PART X-B : PRIMARY CENSUS ABSTRACT

P. PADMANABHA
OF THE INDIAN ADMINISTRATIVE SERVICE
DIRECTOR OF CENSUS OPERATIONS
MYSORE

JOG FALLS, SHIMOGA

(Motif on the Cover)

The illustration on the cover page is that of the famous Gersoppa or Jog Falls on the western border of Shimoga District. This waterfall about 880' high, is one of the grandest natural beauty–spots in Mysore and is said to have few rivals in the world. "While excelled in height by Cerosoli and Evenson Cascades in the Alps, and the falls of Arve in Sevoy, the Gersoppa (i.e. Jog) cataract surpasses them in volume of water precipitated; and while much inferior to Niagara in volume it far excels those celebrated falls of the new world in height". (P. 1326, Volume V, Gazetteer of Mysore, Sri Hayavadana Rao, New Edition 1930).

The river Sharavathi rises at Ambuthirtha, which, tradition says, was formed by a stroke of Rama's arrow. The water at the Falls comes down in four streams known as the Raja, the Rocket, the Roarer and the Rani (or Dame Blanche). "The varying effects of light and shade at different hours are extremely beautiful. A lovely rainbow spans the waters in the afternoon, rising with the declining sun and even lunar rainbows are said to be formed in certain aspects of the moon.....No words can suffice to adequately describe the charms of the scene replete with every element of the sublime, combining in one superb panorama so many varying aspects both terror and beauty, all instinct with the life, the force and play of moving waters". (P. 1328 Ibid).

Close to this tourist spot are found the two power generating stations: the Mahatma Gandhi Hydel Project (with its present capacity of 1,12,000 KWs) commissioned in 1946 and the giant Sharavathi power scheme, the first unit of which was commissioned in 1965 with an initial capacity of 89,000 KWs. (by subsequent additions the capacity is 6,23,700 KWs). The Sharavathi Scheme has the potential for installation of 10 units in all producing about a million KWs of power. This is the single biggest power station in the whole of South East Asia at present. As a consequence of a huge dam constructed across this river in connection with the gigantic Sharavathi Power Scheme the quantum of water at the Jog Falls is considerably diminished.

LIBRARY
315.487
1971 SHI DCH
24932
No
OFFICE OF THE REGISTRAR
NERAL, INDIA, NEW DELHI.

MYSORE

ADMINISTRATIVE DIVISIONS, 1971

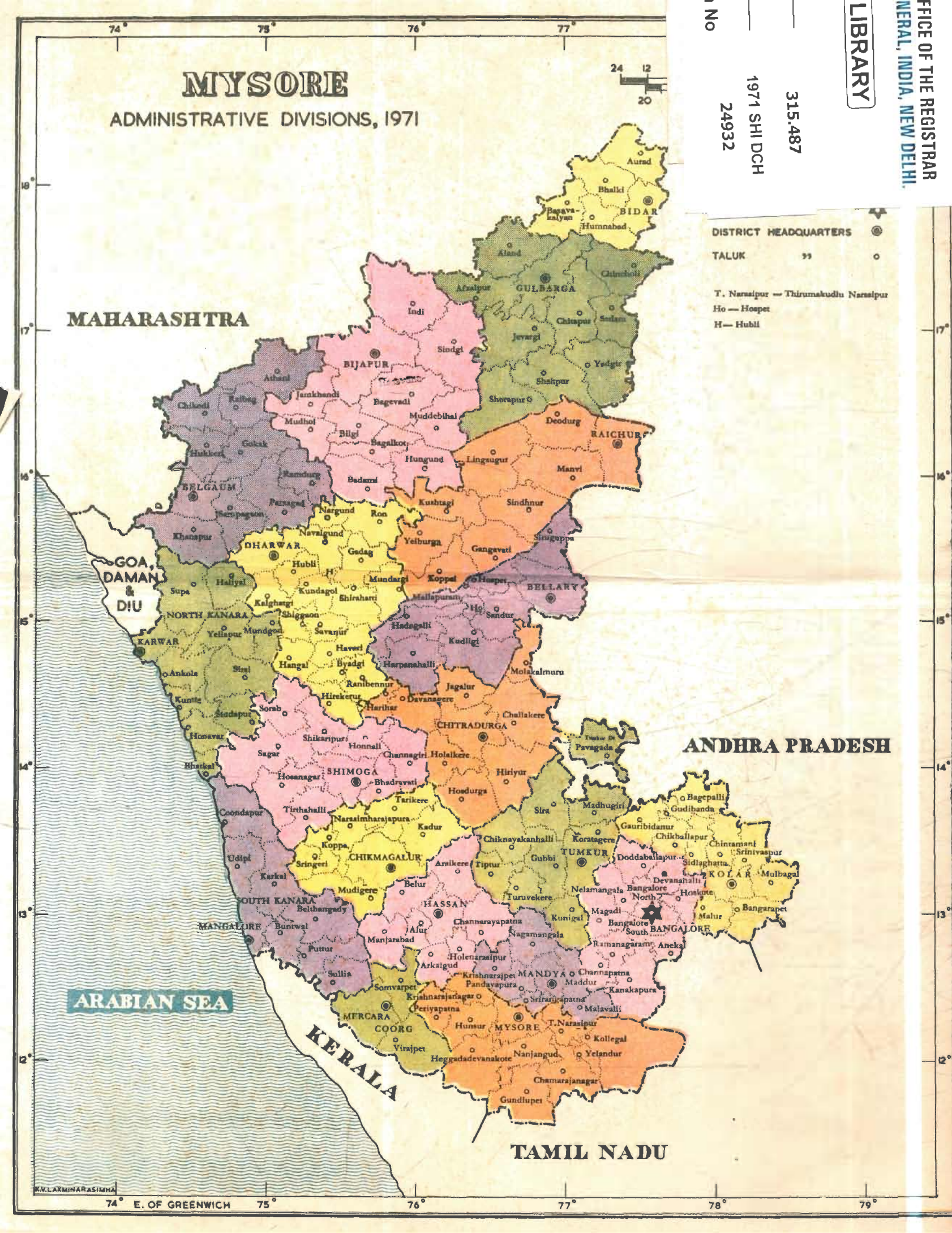

K.V.LAXMINARASIMHA

PREFACE

It has been the tradition of the Census of India to present demographic data in as detailed a manner as possible so as to serve effectively the interests of the users of census data. It has also been a tradition to publish special volumes which incorporate both demographic and non-census data which are considered to be of great utility. In accordance with this practice, taluk and village tables used to be published which were, in the 1951 Census, replaced by the District Census Handbook series. These Handbooks replaced Part IV—Taluk Tables and Part V—Village Tables of the earlier censuses and presented a large number of tables of economic, demographic and social significance for taluks and urban areas. The 1961 District Census Handbooks were improved by extending the coverage and administrative statistics were also presented for each district for the preceding decade. The 1971 Census continues, as part of its Tabulation Plan, the District Census Handbook series.

The District Census Handbook is presented in three parts for each District. Part A incorporates the Town and Village Directories. Part B incorporates the Primary Census Abstracts and includes data, in the case of the rural areas, at the village level and in the case of urban areas at the block level. Part C incorporates other Census Tables and administrative statistics. For convenience, Parts A and B of the District Census Handbook are presented in one volume while Part C by itself is a separate volume.

Explanatory notes have been incorporated explaining the scope and content of the various statements, column headings etc. In addition, in Part B, an introduction is included wherein the changes in the jurisdiction, if any, of the district or of the taluks and the changes in the number of villages between 1961 and 1971 are explained. It would be useful to read these notes before one goes to the tables.

In this volume, the district and taluk maps have been incorporated. These maps have been prepared in this office on the basis of maps obtained from the competent authorities concerned. In the district map, to avoid crowding, the names of villages where community facilities exist have not been mentioned but their location code numbers have been indicated. Similarly, in the taluk maps, villages are indicated by their Location Code numbers. For the names of the villages, one would have to refer to the alphabetical list of villages of each of the taluks concerned. These alphabetical lists are incorporated in Parts A and B of this volume.

In the preparation of Part A of the District Census Handbook we have had the ready and full co-operation of all the Departments of the State Government. Our whole-hearted thanks are tendered to them gratefully. Part B is essentially demographic in nature and has been the end product of the tabulation of the enumeration results.

In the preparation of this volume we have had the benefit of the guidance and advice of Sri A. Chandra Sekhar, I.A.S., Registrar General and Census Commissioner for India. We have also been considerably assisted by the willing co-operation of Sri K. D. Ballal, Deputy Registrar General, Dr. B. K. Roy Burman, Deputy Registar General (Social Studies) and Sri K. K. Chakravorty, Assistant Registrar General. We are deeply indebted to them for all the assisance rendered.

The District Census Handbook (Parts A and B) presented in this volume is among the first few of the 1971 Census publications. Its early preparation has laid a heavy burden on all the officers and staff of this office. To each one of them I am deeply obliged. The Director of Printing and Stationery of the State Government has ensured printing in time and to him we offer our thanks. This is a State Government Publication and the interest evinced by the State Government has encouraged us, for which our thanks are tendered.

September, 1973 P. PADMANABHA

CONTENTS

PAGES

Preface ... iii

PART-A TOWN AND VILLAGE DIRECTORY

Town Directory

Explanatory Notes ... 3–7

Statement—I Status, Growth History and Functional Category of Towns ... 8–9
Statement—II Physical Aspects and Location of Towns, 1969 ... 10–11
Statement—III Municipal Finance, 1968–69 ... 12–13
Statement—IV Civic and other Amenities, 1969-70 ... 14–15
Statement—V Medical, Educational, Recreational and Cultural Facilities, 1969-70 ... 16–17
Statement—VI Trade, Commerce, Industry and Banking, 1969-70 ... 18–19
Statement—VII Population by Religion and Scheduled Castes/Scheduled Tribes 1971 ... 20–21

Village Directory

Explanatory Notes ... 25–27

Bhadravati Taluk ... 30–39
Channagiri Taluk ... 44–57
Honnali Taluk ... 62–71
Hosanagar Taluk ... 76–87
Sagar Taluk ... 92–107
Shikaripur Taluk ... 112–121
Shimoga Taluk ... 126–139
Sorab Taluk ... 144–161
Tirthahalli Taluk ... 168–181

APPENDICES

Appendix-I Alphabetical List of Villages

PAGES

Appendix—I—(**i**) Bhadravati Taluk ... 40–41
Appendix—I—(**ii**) Channagiri Taluk ... 58–60
Appendix—I—(**iii**) Honnali Taluk ... 72–73
Appendix—I—(**iv**) Hosanagar Taluk ... 88–90
Appendix—I—(**v**) Sagar Taluk ... 108–110
Appendix—I—(**vi**) Shikaripur Taluk ... 122–123
Appendix—I—(**vii**) Shimoga Taluk ... 140–142
Appendix—I—(**viii**) Sorab Taluk ... 162–165
Appendix—I—(**ix**) Tirthahalli Taluk ... 182–184

Appendix—II Talukwise Abstract of Educational, Medical and other Amenities ... 186–187
Appendix—III Brief Note on places of Religious, Historical or Archaeological Importance ... 189–195

PART-B PRIMARY CENSUS ABSTRACT

Introduction	... 199–200
Explantory Note	... 201–205
Salient Demographic Indicators of the Districts	... 206–207
Figures at a glance	... 208

District Primary Census Abstract ... 210–222

Taluk Primary Census Abstract with Alphabetical List of Villages

Bhadravati Taluk	... 226–258
Channagiri Taluk	... 261–280
Honnali Taluk	... 282–299
Hosanagar Taluk	... 303–320
Sagar Taluk	... 323–346
Shikaripur Taluk	... 348–368
Shimoga Taluk	... 371–406
Sorab Taluk	... 408–430
Tirthahalli Taluk	... 433–455

Appendix—I List of Hamlets having population of 500 and more ... 457

Appendix—II List of Scheduled Castes and Scheduled Tribes in Mysore State ... 460

LIST OF MAPS, CHARTS AND DIAGRAMS

Maps

		Facing Page
1.	State Map of Mysore	... Title page
2.	District Map of Shimoga	... 1
3.	Bhadravati Taluk	... 226
4.	Channagiri Taluk	... 262
5.	Honnali Taluk	... 282
6.	Hosanagar Taluk	... 304
7.	Sagar Taluk	... 324
8.	Shikaripur Taluk	... 348
9.	Shimoga Taluk	... 372
10.	Sorab Taluk	... 408
11.	Tirthahalli Taluk	... 433

Charts & Diagrams

			FACING PAGE
1.	Growth of population, 1901—1971—Mysore State – Pictorial Representation	...	196
2.	Growth of Population, 1901—1971—Shimoga District – Pictorial Representation	...	197
3.	Growth of Population, Mysore State and Shimoga District, 1901—1971—Graphical Representation	...	208
4.	Workers & Non-workers – Diagrammatic representation – Mysore State	...	222
5.	Workers & Non.workers – Diagrammatic representation – Shimoga District	...	223
6.	Workers classified by industrial categories – Diagrammatic representation – Mysore State	...	456
7.	Workers classified by industrial categories-Diagrammatic representation—Shimoga District	...	457

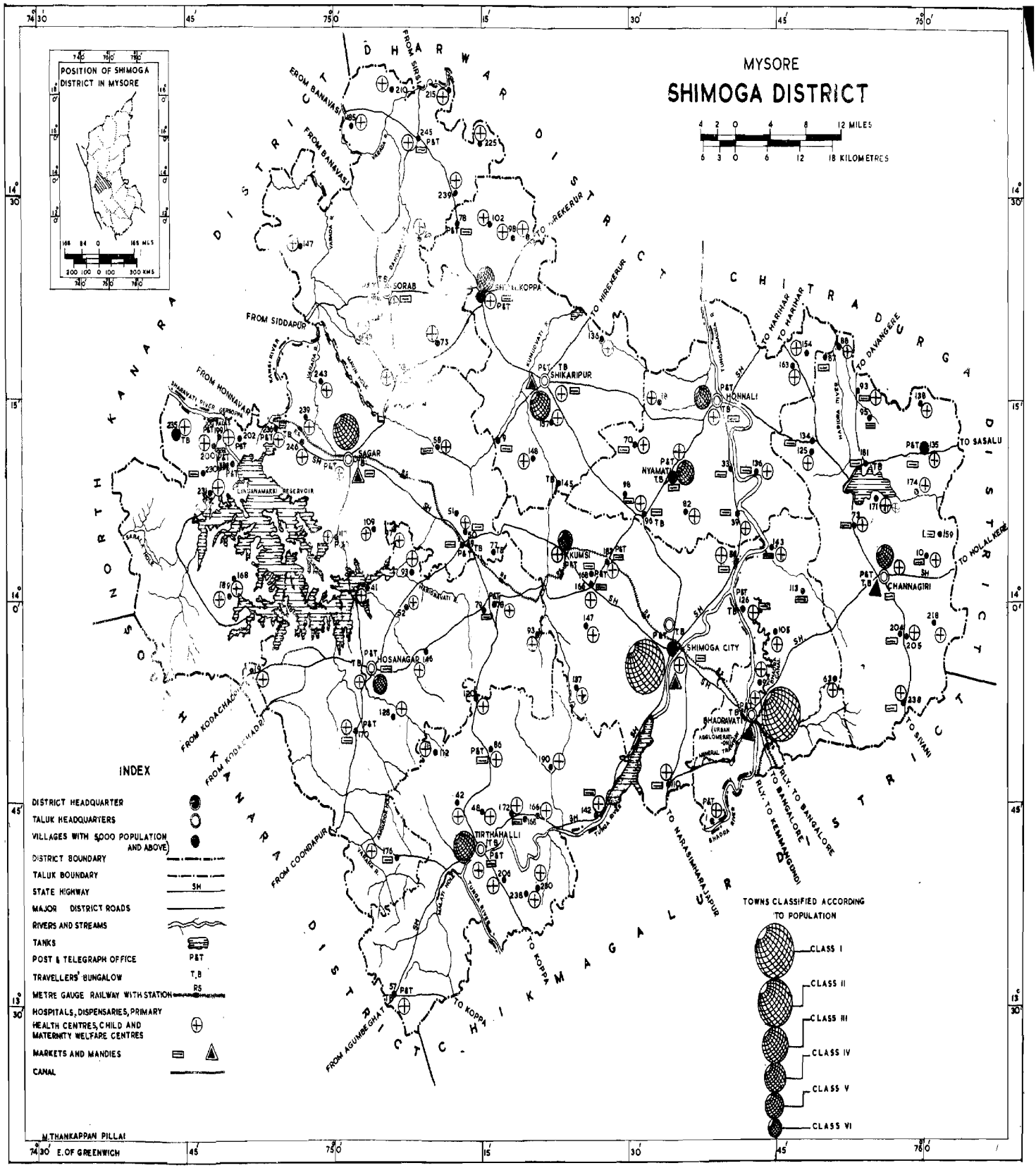
MYSORE
SHIMOGA DISTRICT
4 2 0 4 8 12 MILES
6 3 0 6 12 18 KILOMETRES
POSITION OF SHIMOGA DISTRICT IN MYSORE
DHARWAR DISTRICT
NORTH KANARA DISTRICT
CHITRADURGA DISTRICT
CHIKMAGALUR DISTRICT
SOUTH KANARA DISTRICT
HASSAN DISTRICT
FROM SIRSI
FROM BANAVASI
FROM SIDDAPUR
FROM HONNAVAR
FROM KODACHADRI
FROM COONDAPUR
FROM AGUMBE GHAT
TO HIREKERUR
TO HARIHAR
TO DAVANGERE
TO SASALU
TO HOLALKERE
TO KOPPA
TO NARASIMHARAJAPUR
TO SIVANI
SORAB
SHIKARIPUR
HONNALI
SAGAR
NYAMATI
CHANNAGIRI
KUMSI
SHIMOGA CITY
BHADRAVATI
HOSANAGAR
TIRTHAHALLI
LINGANAMAKKI RESERVOIR
RLY. TO BANGALORE
RLY. TO KEMMANGUNDI
INDEX
DISTRICT HEADQUARTER
TALUK HEADQUARTERS
VILLAGES WITH 5,000 POPULATION AND ABOVE
DISTRICT BOUNDARY
TALUK BOUNDARY
STATE HIGHWAY
MAJOR DISTRICT ROADS
RIVERS AND STREAMS
TANKS
POST & TELEGRAPH OFFICE
TRAVELLERS' BUNGALOW
METRE GAUGE RAILWAY WITH STATION
HOSPITALS, DISPENSARIES, PRIMARY HEALTH CENTRES, CHILD AND MATERNITY WELFARE CENTRES
MARKETS AND MANDIES
CANAL
TOWNS CLASSIFIED ACCORDING TO POPULATION
CLASS I
CLASS II
CLASS III
CLASS IV
CLASS V
CLASS VI
M.THANKAPPAN PILLAI
74°30' E. OF GREENWICH

TOWN DIRECTORY

TOWN DIRECTORY

EXPLANATORY NOTES

The Town Directory consists of seven Statements the titles which are as follows :—

Statement I	Status, Growth History and Functional Category of Towns.
Statement II	Physical Aspects and Location of Towns, 1969.
Statement III	Municipal Finance, 1968-69.
Statement IV	Civic and Other Amenities, 1969-70.
Statement V	Medical, Educational, Recreational and Cultural Facilities in Towns, 1969-70.
Statement VI	Trade, Commerce, Industry and Banking, 1969–70.
Statement VII	Population by Religion and Scheduled Castes and Scheduled Tribes, 1971.

Statements I and VII have been compiled in this office, and Statements II to VI by obtaining the data from the Local Bodies having administrative control over the towns. The scope of the data and the meaning of the abbreviations used in each Statement are explained herein.

The concept of urban agglomeration has been adopted for presenting certain basic results of the 1971 Census. Smaller towns that are contiguous to a city or a major town and come within its urban influence are grouped together to constitute such agglomerations. In Mysore, five such agglomerations (*viz.*, those named after *Bangalore, Mangalore, Belgaum, Bhadravathi* and *Kolar Gold Fields*) have been recognised. In the Town Directory statements also, information relating to the Agglomeration and its constituent units has been presented at one place in bold print so that the serial order in which the Towns in a District are arranged does not get interrupted. Thus the names of the units which constitute the Agglomeration appear twice in each statement even though the particulars are provided at one place only.

STATEMENT I: *Status, Growth History and Functional Category of Towns.*

COLUMN 3: LOCATION CODE No. :—Location Code assigned to the town in the 1971 Census consists of two elements an arabic numeral and one roman numeral separated by an oblique. The arabic numeral indicates the order of the District within the state when arranged in alphabetical order. Similarly the roman numeral indicates the order of the town within the District when arranged alphabetically.

COLUMN 4: NAME OF TALUK :— Name of the taluk in which the particular town is situated is given here.

COLUMN 5 : CIVIC ADMINISTRATION STATUS 1970 :

The following abbreviations are used to indicate the civic administration status :

(1) Municipal Corporation	...	C
(2) Municipality	...	M
(3) Town Committee/Town Area Committee/Council	...	TC
(4) Cantonment Board	...	CB
(5) Town Panchayat	...	TP
(6) Village Panchayat Committee	...	P
(7) Sanitary Board	...	SB
(8) Notified Area Committee/ Council.	...	NAC
(9) Others such as Town Board, Industrial Township, Project Areas not administered by any Civic Authority.		Indicated in full

COLUMNS 6 TO 13: POPULATION OF THE TOWN AT THE CENSUSES OF 1901 TO 1971 :—Population figures for the towns since 1901 indicate their growth from Census to Census. Such figures have not, however, been furnished for the previous Censuses in respect of towns treated as towns for the first time in 1971 Census since they were rural areas formerly. The 1971 Census population figures are furnished in Column 13.

COLUMNS 14 AND 15: FUNCTIONAL CATEGORY 1961 CENSUS AND 1971 CENSUS :—In 1961 Census the workers were classified into nine industrial categories according to their activity, as follows :—

I	Cultivator;
II	Agricultural labourer;
III	Mining, quarrying, live-stock, forestry, fishing hunting, plantations, orchards and allied activities ;
IV	Household industry ;
V	Manufacture—other than household industry ;
VI	Construction :
VII	Trade and commerce ;
VIII	Transport, storage and communications ; and
IX	Other services.

The 1971 Census classification of workers remains basically the same but for the following deviations:—

(i) Category III of the 1961 classification has been split into two by recognising 'mining and quarrying' as an independent category and it now bears Category Number IV.

(ii) As a consequence of (i) above, the IV category of 1961 has been grouped with category V and particulars of workers engaged in 'manufacturing, processing servicing and repair activities' have been presented under two sub-headings, *viz.*,

V (*a*) Household Industry, and
(*b*) Other than Household Industry.

In order to determine the functional category of towns, these nine industrial categories are combined and re-grouped to yield five broad classifications by economic activity as under:—

Economic activity	*Industrial category number as per*	
	1961 *Census*	1971 *Census*
(1) Primary activities	I, II & III	I, II, III & IV
(2) Industry	IV, V & VI	V(*a*), V(*b*) & VI
(3) Trade and Commerce	VII	VII
(4) Transport	VIII	VIII
(5) Services	IX	IX

Then, for each town the percentage of workers under each of these five classes of economic activities to the total number of workers is calculated. If the percentage under any of these five activities equals or exceeds 40, such a town is regarded as *monofunctional* and that activity is specified in column (14 or 15). If the percentages are less than 40 in each and if the figures against any two add up to 60 or more, then such a town is regarded as *bifunctional* and the two predominant activities are specified under column 14 (or 15). In case, the percentages of any two of the activities do not add up to 60 per cent such a town is regarded as *multifunctional* and in such a case, three of the predominant activities are specified under column 14 (or 15).

STATEMENT II: *Physical Aspects and Location of Towns, 1969.*

COLUMN 3: ALTITUDE :—Altitude is given in metres above Mean Sea Level. The asterisk mark indicates that the data have been furnished by the Director-General of Observatories. In all other cases, information as furnished by the Director, Southern Circle, Survey of India, has been adopted.

COLUMN 4: ANNUAL RAINFALL (in millimetres):—An asterisk mark placed at the top of the data, indicate that the data have been furnished by the Director General of Observatories and also that it is 30 years (1931-60) standard normal. In other cases, the figure represents the average rainfall over the period 1960-69 (yearwise data obtained from the Bureau of Economics and Statistics, Mysore).

COLUMNS 5 AND 6: MAXIMUM AND MINIMUM TEMPERATURE (in Degree Centigrade):—The asterisk mark indicates that the data have been furnished by the Director General of Observatories and also that it is 30 years standard normal (1931-1960).

Since specific information is not available for most of the towns, corresponding data available for the nearest town situated at approximately the same altitude, have been adopted. Such entries are distinguished by the notation 'N' (nearest).

NOTE:—In columns 3 to 6 when data in respect of the particular town are not available, corresponding data for the nearest town are given, and in such cases the symbol 'N' (nearest) has been used.

COLUMNS 7 TO 14: NAME OF, AND ROAD DISTANCE TO, IMPORTANT CENTRES:—Column headings are self explanatory. Distances are given in kilometres. If the referent town itself happens to be the headquartes of district, or sub-division, taluk, etc., then the distance is noted as O in the relevant column. In column 12 when one or more bus routes pass through the town, the name of the town is repeated and distance is indicated as O. In column 13, the abbreviations R and C stand for River and Canal respectively.

STATEMENT III: *Municipal Finance,* 1968-69.

Actual receipt and expenditure of the civic administrative body are furnished.

In the case of industrial townships and the like where civic amenities are the responsibility of the factory authorities themselves, the relevant particulars have been obtained from these authorities. Generally, as no taxes are levied by the factory authorities, receipts are mainly by way of house rent (if provided by the authority) and, water and electricity charges recovered from the occupants of the resi-

dential quarters. Under expenditure, the amount spent on social overheads are shown.

City Improvement Trust Boards have been functioning only in the cities of Bangalore and Mysore. In Mandya during 1968-69, the Sugar Factory was responsible for providing amenities to the residents in Mandya Sugar Town, now included within the municipal limits of Mandya. In these cases, the receipt and expenditure are furnished separately for the two agencies.

STATEMENT IV : *Civic and Other Amenites,* 1969-70.

COLUMN 3: ROAD LENGTH :—Total length of all types of road (*i.e.*, Cement, asphalt, metalled, mud, etc) including the length of National and State Highways lying within the town limits is given in kilometres. Wherever information is available separately for *pucca* roads and *katcha* roads this has been noted in this column.

COLUMN 4: SYSTEM OF SEWERAGE/DRAINAGE:—The codes used for this column are :

(i) Sewers (either combined or separate)	... S
(ii) Open Surface Drains	... OSD
(iii) Box Drains	... BSD
(iv) Sylk pattern Drains	... SD

Even when only a portion of the town is served by any particular type of sewerage or drainage, the relevant code or codes have been entered under this column.

COLUMN 5: WATER-BORNE LATRINES :— Total number of flush-out latrines in the town (both private and public) has been indicated in this column. It is only in a few towns that such latrines are connected to sewers.

COLUMN 6: SERVICE LATRINES:—Total number of service (also called daily cleaned or DC for short) latrines, both private and public, in the town is entered under this column.

COLUMN 7: OTHER TYPE OF LATRINES:—Total number of other types of latrines, if any, in the town is furnished here.

COLUMN 8: METHOD OF DISPOSAL OF NIGHT-SOIL:—The manner in which the night-soil is collected and transported to the trenching grounds is indicated under this column using the following abbreviations:—

(1) Headlods	... HL
(2) Baskets	... B
(3) Wheel Barrows	... WB
(4) Hand Cart	... HC
(5) Others such as bullock carts, trucks, nightsoil tankers, tempos, etc.	Specified without using abbreviations.

For flush-out latrines which are connected to sewers 'S' is the abbreviation used. If such latrines are connected to septic tanks 'ST' is used,

COLUMNS 9 AND 10: PROTECTED WATER SUPPLY SOURCE AND CAPACITY:—In column 9 source protected water supply is indicated using the following codes:

(1) River	... R
(2) Tank/Lake	... TK
(3) Tube Well	... TW
(4) Bore Well	... BW
(5) Canal	... C
(6) Reservoir	... RES
(7) Open wells	... W

In column 9, in respect of towns not having protected water supply a dash is used.

The quantity of water supply led out from the Storage Tank to the consumers per day is given in litres in column 10. By "Protected water supply" is meant supply of water through taps irrespective of whether the water so supplied has been filtered and chlorinated or not.

COLUMN 11: FIRE-FIGHTING SERVICE:—Whether fire-fighting services exist or not within the limits of the town has been indicated by 'Yes' or 'No' as appropriate.

COLUMNS 12 TO 16: ELECTRIFICATION:—Under these columns, data regarding number of electrical connections (installations) are furnished. Information relates to the period 1969-70 generally. The data obtained from the Municipal authorities were got cross checked with those obtained from the Mysore State Electricity Board.

Definitions of the column headings are as follows:—

(i) *Domestic:*—Connections to residential buildings, schools, temples, non-commercial hostel buildings and hospitals for lighting, heating and cooking are classified as domestic connections. All-electric-homes are also included under this category.

(ii) *Commercial:*—Connections to commercial establishments such as wholesale and retail shops, hotels, restaurants, tea stalls, cinema theatres, offices, private nursing homes, shops run by medical practitioners, commercial hostels and such other premises which are used either partly or wholly for commercial purposes are classified as commercial connections.

(iii) *Industrial* :—Such connections (either high tension or low tension) include supply of power to industrial establishments where processes of manufacturing, servicing or repairs are carried on with the use of power. Apart from factories, smaller establishments such as flour mills, hullers, coffee grinders, etc., also come within the purview of this category.

(iv) *Road Lighting* :—The actual number of street lights in the town has been furnished.

(v) *Others* :—Connections to pumpsets, waterworks, temporary connections, etc., are furnished under this column wherever information was readily available. Data under this column are not uniform and hence cannot be compared.

STATEMENT V: *Medical, Educational, Recreational and Cultural Facilities, in Towns 1969-70.*

COLUMN 3 : HOSPITALS, DISPENSARIES, T.B. CLINICS, HEALTH CENTRES, NURSING HOMES :—Particulars regarding the different types of medical institutions functioning in the town are indicated by the following codes :—

(i) Hospital (equipped with facilities for the treatment of in-patients) ...	H
(ii) Dispensary ...	D
(iii) Health Centre (under this category the Government of India Pattern Primary Health Centres are also included) ...	HC
(iv) T.B. Clinic (if being run as an independent unit) ...	TBC
(v) Family Planning Centres ...	FC
(vi) Leprosy Centre or Clinic ...	LC
(vii) Others, such as private nursing homes and clinics run by registered medical practitioners.	O

Wherever Family Planning Centres (FC) and Maternity Wards (MW) are attached to Hospitals or Primary Health Centres, this has been indicated within brackets using the codes FC or MW as the case may be. Under (i) to (vi) above, only the institutions run by Government, local bodies or religious and social institutions have been included. Full data on such facilities offered by private agencies are not readily available.

COLUMN 4 : BEDS :—Number of beds provided for in-patients in the medical institutions mentioned under column 3 is noted here.

COLUMN 5: COLLEGES: ARTS, SCIENCE, COMMERCE, ETC.—The number of colleges in the town providing general education in different faculties has been indicated under this column using the following abbreviations :—

(i) Arts only ...	A
(ii) Science only ...	S
(iii) Commerce only ...	C
(iv) Arts and Science ...	AS
(v) Arts and Commerce ...	AC
(vi) Science and Commerce ...	SC
(vii) Arts, Science and Commerce ...	ASC
(viii) Law ...	L
(ix) College of Education ...	Ed.
(x) Agricultural ...	Ag.
(xi) Home Science ...	HS
(xii) College for Oriental Degrees (Sanskrit, etc.) ...	OS
(xiii) Teacher's Certificate Course ...	TCH

Since no special provisions has been made for certain professional subjects such as law, education, etc., in the format, these have been included under column 5.

COLUMN 6 : MEDICAL COLLEGES :—Colleges providing education in Allopathic, Ayurvedic, Unani and Homeopathic systems of medicine have been indicated separately using the abbreviations 'Al' for Allopathic, 'Ay' for Ayurvedic, 'Un' for Unani and 'Ho' for Homeopathy. For Dental College the abbreviation 'D' has been used.

COLUMNS 7 AND 8 : ENGINEERING COLLEGES AND POLYTECHNICS :— These are self explanatory.

COLUMN 9 : RECOGNISED SHORTHAND, TYPEWRITING AND OTHER VOCATIONAL TRAINING INSTITUTES :—Abbreviations used in this column are as follows :—

(i) Shorthand Institute ...	Sh.
(ii) Typewriting Institute ...	Type
(iii) Both Shorthand and Typewriting ...	Sh. Type
(iv) Artisan Training Centre/Institute	ATI
(v) Occupational Training Institute	OTI
(vi) Industrial Training Institute ...	ITI
(vii) Tailoring Training Centre ...	TT
(viii) Gramodyog Training Centre ...	GT
(ix) Technical Training Centre ...	TTC
(x) Others; Specified in the Statement separately.	

COLUMNS 10 TO 12:—HIGHER SECONDARY OR SECONDARY, JUNIOR SECONDARY OR MIDDLE AND PRIMARY SCHOOLS:—Schools providing primary and secondary education have been classified according to the system of categorisation adopted by the Director of Public Instructions in Mysore, Bangalore.

(i) High Schools and Higher Secondary Schools are those where education is provided from Standard VIII and upwards upto Standard X or XI. These include composite schools which provide education from Standard I or Standard V upto Standard X or XI. Such composite schools have been treated as single units and their number indicated under column 10.

(ii) Junior Secondary or Middle Schools are those which provide education from Standard I to VII or V to VII.

(iii) Primary Schools are those where education is provided upto Standard IV.

(Under columns 10 to 12, Urdu, Tamil and Marathi medium schools, if any, in the town are also included).

COLUMN 13: OTHER EDUCATIONAL FACILITIES: Others include nursery schools and Sanskrit and Arabic Schools which provide religious education, etc., and which are not classified as schools are colleges.

COLUMN 14: STADIA:—The number of stadia if any, built according to modern standards has been shown under this column. Ordinary play grounds attached to educational institutions, voluntary organisations, etc., and also 'parks' do not come within the purview of this column.

COLUMN 15: CINEMAS:—Touring Talkies of temporary nature are excluded and only the number of permanent cinema theatres is given under this column.

COLUMN 16: AUDITORIA/DRAMA HALLS:—Number of auditoria and drama halls in the town is furnished.

COLUMN 17: PUBLIC LIBRARIES INCLUDING READING ROOMS:–Information about public libraries and reading rooms has been furnished clubbing the two, except in a few cases where data are separately available. 'PL' and 'RR' are the abbreviations used to denote Public Library and Reading Room respectively.

STATEMENT VI: *Trade, Commerce, Industry and Banking, 1969-70.*

COLUMNS 3 TO 5: IMPORTS:—Names of three most important commodities imported into the town either for local consumption or for export in the same or modified form have been indicated here.

COLUMNS 6 TO 8: EXPORTS:—Names of three most important commodities exported, based on the estimated value or volume of transactions, have been indicated here.

COLUMNS 9 TO 11: MANUFACTURE:—Names of three important commodities manufactured in the town based on volume or value of commodities produced have been indicated. Wherever relevant, names of articles manufactured in the town and known for their uniqueness have been included even though the volume or value of such products may not be appreciable or important from the point of view of scale of operations.

COLUMN 12: NUMBER OF BANKS:—Banks include both commercial and co-operative banks and for computing the numbers, each branch has been treated as a unit.

COLUMN 13: NUMBER OF AGRICULTURAL CREDIT SOCIETIES:—Self explanatory.

COLUMN 14: NUMBER OF NON-AGRICULTURAL CREDIT SOCIETIES :— Non-agricultural credit societies include Industrial Co-operatives, House Building Co-operatives, Consumers' Co-operatives, Employees' Co-operatives, Fishermen Co-operatives and the like which provide credit for non-agricultural purposes. given in this column.

COLUMN 15: REMARKS:—Remarks if any, are given in this column.

STATEMENT VII: *Population by Religion and Scheduled Castes/Scheduled Tribes, 1971.*

This shows the distribution of population by religion and the numerical strength of Scheduled Castes and Scheduled Tribes.

STATEMENT

STATUS, GROWTH HISTORY

Sl. No.	Name of Town	Location Code No.	Name of Taluk	Civic administration status in 1970	Population of the town			
					1901	1911	1921	1931
1	2	3	4	5	6	7	8	9
1.	Bhadravati ...	17/I	Bhadravati	M	2,676	...	3,789	9,137
	Bhadravati Urban Agglomevation ...					See Constituent Units		
	i) Bhadravati ...					See Sl. No. 1		
	ii) Bhadravati New Town ...					See Sl. No. 2		
2.	Bhadravati New Town ...	17/II	Bhadravati	M	*	*	*	*
3.	Channagiri ...	17/III	Channagiri	M	4,775	4,168	3,996	3,739
4.	Honnali ...	17/IV	Honnali	M	3,894	1,069	3,860	3,968
5.	Hosanagar ...	17/V	Hosanagar	M	918	1,000	1,011	1,077
6.	Kumsi ...	17/VI	Shimoga	M	2,001	1,895	2,128	2,160
7.	Nyamati ...	17/VII	Honnali	M	3,461	3,062	3,209	3,362
8.	Sagar ...	17/VIII	Sagar	M	3,103	3,684	4,987	5,696
9.	Shikaripur ...	17/IX	Shikaripur	M	5,007	4,970	4,366	4,872
10.	Shimoga City ...	17/X	Shimoga	M	6,240	13,118	15,090	20,661
11.	Shiralkoppa ...	17/XI	Shikaripur	M	2,270	...	2,230	2,855
12.	Sorab ...	17/XII	Sorab	M	1,622	1,792	1,482	1,661
13.	Tirthahalli ...	17/XIII	Tirthahalli	M	2,623	2,718	3,336	3,538

* Not classified as town during relevant census.

I

AND FUNCTIONAL CATEGORY OF TOWNS

at the Census of				Functional Category	Functional Category
1941	1951	1961	1971	1951 Census	1971 Census
10	11	12	13	14	15
15,585	42,451	24,495	40,203	Industry	Industry
				See Constituent Units	
				See Sl. No. 1	
				See Sl. No. 2	
*	*	41,281	61,155	Industry	Industry
5,057	6,042	7,892	9,655	Primary Activities	Primary Activities
4,645	5,883	6,566	8,413	Primary Activities	Primary Activities
1,372	1,784	3,122	3,841	Services *cum* Industry	Service *cum* Trade & Commerce *cum* Primary Activities
2,608	3,169	4,057	4,680	Primary Activities	Primary Activities
4,455	5,457	5,743	6,531	Primary Activities	Primary Activities
7,513	12,537	20,414	27,573	Service *cum* Industry	Trade & Commerce *cum* Industry *cum* Services
5,785	7,753	12,564	17,207	Primary Activities	Primary Activities
27,712	46,524	63,764	102,709	Services *cum* Industry	Industry *cum* Trade & Cammerce *cum* Services
3,321	5,202	7,755	9,262	Industry *cum* Services *cum* Primary Activities	Primary Activities *cum* Trade & Commerce *cum* Industry
2,425	3,243	4,327	5,439	Services	Primary Activities *cum* Trade & Commerce *cum* Industry
5,226	6,248	8,510	10,645	Services	Industry *cum* Services *cum* Trade & Commerce

STATEMENT

PHYSICAL ASPECTS

Sl. No.	Name of Town	PHYSICAL ASPECTS				NAME
		Altitude (in mertes)	Annual Rainfall (in mm)	Temperature (in centigrade)		Nearest city with Population of one lakh or more
				Maximum	Minimum	
1	2	3	4	5	6	7
1.	Bhadravati ...	594	1090.57	38.1[N]	10.1[N]	Shimoga City—18
	Bhadravati Urban Agglomeration ...			See Constituent Units		
(i)	Bhadravati ...			See Sl. No. 1		
(ii)	Bhadravati New Town ...			See Sl. No. 2		
2.	Bhadravati New Town ...	594*	1090.57[N]	38.1[N]	10.1[N]	Shimoga City—18
3.	Channagiri ...	671	749.75	41.5-N	12.8	Bhadravathi Urban Agglomeration—35
4.	Honnali ...	549	714.84	38.1[N]	10.1[N]	Shimoga City—39
5.	Hosanagar ...	572	2786.94	38.1[N]	10.1[N]	Shimoga City—72
6.	Kumsi ...	654	904.80	41.5[N]	12.8[N]	Shimoga City—27
7.	Nyamati ...	597	714.84[N]	38.1[N]	10.1[N]	Shimoga City—26
8.	Sagar ...	579	2240.54	38.1[N]	10.1[N]	Shimoga City—71
9.	Shikaripur ...	603	1117.51	38.1[N]	10.1[N]	Shimoga Ciry—52
10.	Shimoga City ...	571*	1044.40*	38.1	10.1*	Bhadravathi Urban Agglomeration—18
11.	Shiralkoppa ...	610	947.25	38.1[N]	10.1[N]	Shimoga City—70
12.	Sorab ...	579	2135.05	38.1[N]	10.1[N]	Shimoga City—88
13.	Tirthahalli ...	610	2978.56	38.1[N]	10.1[N]	Shimoga City—61

II

AND LOCATION OF TOWNS, 1969.

OF AND ROAD DISTANCE (Km.) FROM

State H.Q.	District H.Q.	Sub-divisional H.Q. / Taluk H.Q.	Railway Station	Bus Route	Navigable river/canal (if within 10 Kms.)	Sea port (if within 50 Kms.)
8	9	10	11	12	13	14
Bangalore City—256	Shimoga City—18	Shimoga City—18 Bhadravati	Bhadravati Town—2	Bhadravati Town—2	...	...
		See Constituent Units				
		See Sl. No. 1				
		See Sl. No. 2				
Bangalore City—256	Shimoga City—18	Shimoga City—18 Bhadravati (Contigous)	Bhadravati Town—2	Bhadravati Tonw—2	...	...
Bangalore City—256	Shimoga City—52	Shimoga City—52 Channagiri—0	Bhadravati—35	Channagiri—0	...	...
Bangalore City—311	Shimoga City—39	Shimoga City—39 Honnali—0	Shimoga City—39	Honnali—0	...	...
Bangalore City—352	Shimoga City—72	Sagar—48 Hosanagar—0	Arasalu—30	Hosanagar—0	...	...
Bangalore City—316	Shimoga City—27	Shimoga City—27 Kumsi—0	Kumsi—0	Kumsi—0	...	...
Bangalore City—297	Shimoga City—26	Shimoga City—26 Honnali—13	Haranahalli—12	Nyamati—0	...	...
Bangalore City—347	Shimoga City—71	Sagar—0 Sagar—0	Sagar—0	Sagar—0	...	...
Bangalore City—325	Shimoga City—52	Sagar—64 Shikaripur—0	Anandapura—34	Shikaripur—0	...	...
Bangalore City—274	Shimoga City—0	Shimoga—0 Shimoga City—0	Shimoga City—0	Shimoga City—0	...	...
Bangalore City—345	Shimoga City—70	Sagar—37 Shikaripur—19	Sagar—37	Shiralkoppa—0	...	...
Bangalore City—360	Shimoga City—88	Sagar—29 Sorab—0	Sagar—29	Sorab—0	...	...
Bangalore City—336	Shimoga City—61	Shimoga City—61 Tirthhalli—0	Shimoga City—61	Tirthahalli—0	...	...

STATEMENT

MUNICIPAL

Sl. No.	Name of Town	Receipts (Rs.)						
		Receipts through taxes, etc. Rs.	Revenue derived from municipal properties and powers apart from taxation	Government grant	Loan	Advances	Other sources	**Total receipts**
1	2	3	4	5	6	7	8	9
1.	Bhadravati ...	See Bhadravati Urban Agglomeration						
	Bhadravati Urban Agglomeration ...	5,16,199	2,02,498	1,02,215	...	3,34,091	1,71,679	**13,26,682**
i)	Bhadravati ...	4,66,715	168,308	79,467	...	3,34,091	303	**10,48,884**
ii)	Bhadravati New Town ...	49,484	34,190	22,748	...	...	1,71,376	**2,77,798**
2.	Bhadravati New Town ...	See Bhadravati Urban Agglomeration						
3.	Channagiri ...	38,459	34,308	10,959	...	2,679	20,815	**1,07,220**
4.	Honnali ...	92,845	33,560	16,657	...	...	...	**1,43,062**
5.	Hosanagar ...	39,000	13,800	6,000	...	...	10,000	**68,800**
6.	Kumsi ...	12,999	825	5,099	6,100	557	168	**25,748**
7.	Nyamati ...	26,207	17,374	24,070	20,000	96	7,060	**94,807**
8.	Sagar ...	3,02,366	58,168	68,088	...	1,99,247	5,042	**6,32,911**
9.	Shikaripur ...	1,26,326	39,068	13,000	...	11,331	65,644	**2,55,369**
10.	Shimoga City ...	14,52,338	2,31,495	...	...	55,830	8,27,422	**25,67,085**
11.	Shiralkoppa ...	54,489	25,731	16,026	...	158	16,112	**1,12,516**
12.	Sorab ...	39,133	2,937	9,862	...	13,337	13,601	**78,870**
13.	Tirthahalli ...	1,23,929	11,070	24,412	...	11,738	31,838	**2,02,987**

III

FINANCE, 1968–69

Expenditure (Rs.)							
General Administration	Public safety	Public health and conveniences	Public works	Public Institution	Others	**Total expenditure**	Sl. No.
10	11	12	13	14	15	16	1
							1
1,44,598	33,500	2,83,841	2,90,855	76,824	4,53,306	**12,82,924**	
1,19,998	27,782	2,47,262	1,76,836	50,199	3,75,901	**9,97,978**	(i)
24,600	5,718	36,579	1,14,019	26,625	77,405	**2,84,946**	(ii)
							2
18,059	4,826	17,782	1,206	4,500	57,407	**1,03,580**	3
24,624	17,279	35,753	19,240	540	25,903	**1,23,339**	4
10,600	7,200	12,980	22,304	...	4,600	**57,684**	5
7,414	2,673	5,176	10,246	150	78	**25,737**	6
25,101	14,187	19,110	3,024	850	23,511	**85,783**	7
93,139	32,142	1,25,680	1,50,714	11,858	2,17,041	**6,30,574**	8
48,629	25,251	78,568	27,158	8,566	67,433	**2,55,605**	9
2,59,810	1,95,297	6,33,129	6,18,973	10,080	7,52,914	**24,70,203**	10
34,540	25,478	35,678	...	2,148	20,506	**1,18,350**	11
23,798	4,149	11,860	18,083	...	25,488	**83,378**	12
49,271	9,424	80,015	8,574	3,010	47,969	**1,98,263**	13

STATEMENT

CIVIC AND OTHER

Sl. No.	Name of Town	Road length (in Kms.)	System of sewerage drainage	No. of latrines			Method of disposal of night soil
				Water borne	Service	Others	
1	2	3	4	5	6	7	8
1.	Bhadravati ...		See Bhadravati Urban Agglomeration				
	Bhadravati Urban Agglomeration ...	74	S OSD	5,816	1,715	34	WB Tractors S; ST
i)	Bhadravati ...	23	OSD	516	1,015	4	Tractors ST
ii)	Bhadravati New Town ...	51	S	5,300	700	30	WB; S
2.	Bhadravati New Town ...		See Bhadravati Urban Agglomeration				
3.	Channagiri ...	13	OSD	...	...	452	WB
4.	Honnali ...	8	OSD	36	24	18	WB; ST
5.	Hosanagar ...	14	OSD	221	...	48	ST
6.	Kumsi ...	6	OSD	50	100	...	WB; ST
7.	Nyamati ...	6	SD	10	40	60	WB; ST
8.	Sagar ...	70	...	6,000	2,000	...	WB; ST
9.	Shikaripur ...	26	SD	125	360	250	WB; ST
10.	Shimoga City ...	231	S BSD SD	2,853	3,596	864	HC; S
11.	Shiralkoppa ...	17	SD	6	22	15	HC WB
12.	Sorab ...	15	OSD	...	...	...	...
13.	Tirthahalli ...	30	BSD SD	330	50	...	HL; ST

IV

AMENITIES, 1969-70

Protected water supply			Electrification (No. of connections)					
Source	Capacity (litres)	Fire fighting service	Domestic	Industrial	Commercial	Road lighting (points)	Others	Sl. No.
9	10	11	12	13	14	15	16	1
								1
R	12,274,100	Yes	7,399	154	1,559	1,810	29	
R	15,91,000	No	2,671	130	1,289	550	14	(i)
R	10,683,100	Yes	4,728	24	270	1,260	15	(ii)
								2
BW	3,37,500	No	543	20	118	152	...	3
R	3,82,500	No	593	24	136	198	2	4
...	...	No	192	14	117	108	4	5
...	...	No	246	5	40	74	7	6
BW	4,54,600	No	437	23	104	140	7	7
...	...	No	1,821	32	1,034	658	9	8
TK	6,81,900	No	1,112	41	222	209	5	9
R	96,82,950	Yes	9,232	459	1,852	2,024	10	10
BW	2,27,300	No	426	30	166	190	...	11
...	...	No	334	28	139	124	8	12
R	41,32,314	No	902	12	200	80	27	13

STATEMENT

MEDICAL, EDUCATIONAL, RECREATIONAL

Sl. No.	Name of Town	Medical Facilities		Educational			
		Hospitals, Dispensaries/T.B. Clinics Health Centres/ Nursing Homes	Beds in medical institutions noted at col. 3	Arts/ Science/ Commerce colleges	Medical Colleges	Engineering Colleges	Polytechnics
1	2	3	4	5	6	7	8
1.	Bhadravathi ...		See Bhadravathi Urban Agglomeration				
	Bhadravathi Urban Agglomeration ...	H—(3) O—(22)	174 50	A—(1)	...	...	1
	i) Bhadravathi ...	H—(1) O—(13)	24 50	...	...	...	...
	ii) Bhadravathi New Town ...	H—(2) O—(9)	150	... A—(1)	...	...	... 1
2.	Bhadravathi New Town ...		See Bhadravathi Urban Agglomeration				
3,	Channagiri ...	H—(1)	13	...	...	...	...
4.	Honnali ...	HC—(1) O—(2)	5	...	...	...	...
5.	Hosanagar ...	HC—(1) FC O—(2)	6	...	...	...	...
6.	Kumsi ...	HC—(1)	...	...	...	...	...
7.	Nyamathi ...	D—(1) O—(4)	...	...	...	...	...
8.	Sagar ...	H—(1) O—(16)	50	AS—(1)	...	...	...
9.	Shikaripur ...	H—(1) FC O—(6)	29 15	...	...	...	...
10.	Shimoga City ...	H—(1) D—(4) TBC—(1) O—(41)	340	AS—(3) L—1 C—1 Ed—(1)	...	...	...
11.	Shiralkoppa ...	H—(2) FC O—(6)	6	...	...	...	...
12.	Sorab ...	HC—(1) O—(6)	6	...	...	...	... ...
13.	Tirthahalli ...	H—(1) FC O—(7)	50	AS—(1)	...	...	...

V

AND CULTURAL FACILITIES, 1969-70

(Figures indicate number of units)

Facilities					Recreational and Cultural Facilities				
Recognised shorthand, typewriting and other vocational training institutes	Higher Secondary or Secondary Schools	Junior Secondary middle Schools	Primary Schools	Others	Stadia	Cinemas	Additional Drama Halls	Public Libraries including reading rooms	Sl. No.
9	10	11	12	13	14	15	1	17	1
									1
ITI—(1) TT—(1) SH. Type—(2) Type—(3)	6	15	21	8	1	4	3	3	
ITI—(1) SH. Type—(1) Type—(1)	2	7	12	4	...	3	...	1	(i)
TT—(1) SH. Type—(1) Type—(2)	4	8	9	4	1	1	3	2	(ii)
									2
...	2	3	3	1	...	1	...	...	3
...	1	4	1	1	...	1	...	1	4
...	1	2	2	1	...	1	1	1	5
...	1	2	4	...	...	...	...	1	6
...	1	2	3	...	...	2	...	2	7
SH. Type—(1) Type—(2) ATI—(1)	4	9	8	...	...	3	...	1	8
...	2	3	12	2	...	1	...	1	9
ITI—(1) SH. Type—(2) Type—(1)	8	33	30	7	1	7	3	7	10
...	2	3	3	1	...	1	...	1	11
...	1	4	2	1	...	1	...	1	12
Type—(1)	2	4	7	2	...	1	4	1	13

STATEMENT

TRADE, COMMERCE, INDUSTRY

Sl. No.	Name of Town	Names of three most important commodities imported			Names of three most important commodities exported		
		1st	2nd	3rd	1st	2nd	3rd
1	2	3	4	5	6	7	8
1.	Bhadravati ...	Groundnut Oil	Pulses	Sugar	Rice	Wood	Wooden Furniture
	Bhadravati Urban Agglomeration			**See Constituent Units**			
	i) Bhadravati ...			*See Sl. No. 1*			
	ii) Bhadravati New Town			*See Sl. No. 2*			
2.	Bhadravati New Town Board ...	Irone Ore	Coal	Coke	Ferro Silicon	Alloy Steel	Pig Iron
3.	Channagiri ...	Paddy	Cloth	Oils	Ragi	Chillies	Jowar
4.	Honnali ...	Cloth	Chemical Fertilizers	Edible Oils	Paddy	Groundnut	Oil Seeds
5.	Hosanagar ...	Chemical Fertilizers	Cloth	Wheat	Paddy	Arecanut	...
6.	Kumsi ...	Cloth	Foodgrains	E lible Oils	Manganese Ore	Forest Products	Paddy
7.	Nyamati ...	Jowar	Jaggery	Cloth	Rice	Groundnut	Tobacco
8.	Sagar ...	Fertilizers and Chemicals	Pulses	Lathes Automobile Spares	Forest Product	Arecanut	Ivory, Pith, Sandal Wood Articles
9.	Shikaripur ...	Fertilizers	Sugar	Agricultural Implements	Rice	Ginger	Chillies
10.	Shimoga City ...	Wheat	Petrol and Kerosene Oil	Cloth	Arecanut	Paddy and Chillies	Timber
11.	Shiralkoppa ...	Oils	Chillies	Jowar	Rice	Tamarind	...
12.	Sorab ...	Ragi	Jowar	Sugar	Rice	Jaggery	Arecanut
13.	Tirthahalli ...	Cloth	Coconut	Fish	Arecanut	Rice	Jackfruit and Plantains

VI

AND BANKING, 1969-70

Names of three most important commodities manufactured			Number of Banks	Number of agricutural credit societies	Number of non-agricultural credit societies	Remarks	Sl. No.
1st	2nd	3rd					
9	10	11	12	13	14	15	1
Wood	Wooden Furniture	Matches	8	1	8	...	1
		See Constituent Units					
		See Sl. No. 1					(i)
		See Sl. No. 2					(ii)
Ferrosilicon	Alloy Steel	Paper	...	...	3	...	2
...	...	...	2	3	2	...	3
Groundnut Oil	Earthenware	Bricks	2	1	3	...	4
Earthenware	Mats	Par Boiled Rice	4	1	...	...	5
...	...	...	...	...	1	...	6
Groundnut Oil	Sodium Silicate	Earthenware	2	1	2	...	7
Ivory Pith and Sandalwood Articles	Timber Products	Articles Made of Cane	6	1	18	...	8
Par Boiled Rice	Mangalore Tiles	Groundnut Oil	3	2	5	...	9
Sugar	Sandal Oil	Hume Pipes	8	2	3	...	10
Puri (Parched Rice)	Mangalore Tiles	...	1	2	1	...	11
Ivory, Pith and Sandalwood Articles	...	...	3	2	2	...	12
Rice	Dressed Granite Stones	...	5	2	4	...	13

STATEMENT

POPULATION BY RELIGION AND

Sl. No.	Name of Town	Religion*							
		Buddhist		Christian		Hindu		Jain	
		Males	Females	Males	Females	Males	Females	Males	Females
1	2	3	4	5	6	7	8	9	10
1.	Bhadravati ...	See Bhadravati Urban Agglomeration							
	Bhadravati Urban Agglomeration ...	**3**	**1**	**3,146**	**3,046**	**43,187**	**38,582**	**358**	**268**
	i) Bhadravati ...	...	...	*493*	*460*	*15,659*	*14,160*	*315*	*233*
	ii) Bhadravati New Town Board ...	*3*	*1*	*2,653*	*2,586*	*27,528*	*24,422*	*43*	*35*
2.	Bhadravati New Town ...	See Bhadravati Urban Agglomeration							
3.	Channagiri ...	...	...	9	12	3,465	3,159	18	18
4.	Honnali ...	...	...	1	...	3,261	3,053	6	5
5.	Hosanagar ...	...	...	70	91	1,646	1,476	2	2
6.	Kumsi ...	...	...	14	23	2,044	1,948	...	...
7.	Nyamati ...	...	...	4	6	3,055	2,899	...	...
8.	Sagar ...	14	29	852	765	10,829	9,833	50	32
9.	Shikaripur ...	3	3	61	51	6,831	6,301	114	97
10.	Shimoga City ...	8	6	1,765	1,642	41,412	36,118	379	219
11.	Shiralkoppa ...	...	...	8	11	2,768	2,618	21	14
12.	Sorab ...	...	...	41	46	2,158	1,925	2	4
13.	Tirthahalli ...	...	...	295	286	4,473	4,014	8	7

* No persons has been returned under category "*Religion not stated*" from any towns in this District

VII

SCHEDULED CASTES/SCHEDULED TRIBES, 1971

Religion*										
Muslim		Sikhs		Others		Scheduled Castes		Scheduled Tribes		Sl. No.
Males	Females	Males	Females	Males	Females	Males	Females	Males	Females	
11	12	13	14	15	16	17	18	19	20	1
				See Bhadravati Urban Agglomeration						1
6,818	**5,926**	**8**	**15**	...	...	**5,721**	**5,177**	**33**	**30**	
4,824	*4,059*	...	...	...	...	*2,115*	*1,914*	*11*	*7*	*(i)*
1,994	*1,867*	*8*	*15*	...	...	*3,606*	*3,263*	*22*	*23*	*(ii)*
										2
1,514	1,460	...	...	...	...	305	264	2	...	3
1,096	991	...	...	...	...	56	44	...	...	4
296	258	...	...	...	...	81	54	...	...	5
318	333	...	...	...	...	151	145	1	...	6
294	273	...	...	...	...	194	168	...	...	7
2,676	2,477	16	...	...	...	771	645	18	16	8
1,922	1,823	1	...	...	...	428	334	8	5	9
11,028	10,084	30	18	...	...	3,883	3,544	101	99	10
1,944	1,878	...	...	...	...	310	277	55	60	11
671	592	...	...	...	...	194	137	15	5	12
839	723	...	...	...	...	410	354	36	29	13

VILLAGE DIRECTORY

VILLAGE DIRECTORY

EXPLANATORY NOTES

The Village Directory consists of eighteen columns and provides villagewise information about the amenities and land use pattern in the villages. In the case of *Becharak* (un-inhabited) villages, information is furnished only regarding land use (Cols. 3 and 11 to 15). Data presented in columns 1 to 18 have been obtained mainly from the Tahsildars and Deputy Commissioners. Towards the end of 1969, blank forms (with Kannada version of column headings) and copies of instructions printed in Kannada (explaning the manner in which each column should be filled) were mailed to the Tahasildars who in turn, distributed these forms to their Revenue Inspectors and collected the information.

The completed forms received back in this Directorate were scrutinised and omissions and mistakes observed were rectified, either by field visits to districts or through correspondence or both. The scope of each column heading and abbreviations used are given below :—

COLUMN 1 : LOCATION CODE :—With a view to ensuring that every village, inhabited or un-inhabited in the Taluk is taken into account for purposes of Census Operations, location code numbers are assigned to each of the villages in a particular order. This number is noted under this column.

COLUMN 2 : NAME OF THE VILLAGE :—In this column, the name of the *asli* (Main) village is given. An *asli* village may have some hamlets associated with it. The information in colums 3 to 18, therefore, is for the *asli* village and for the hamlets, if any, together. However, the names of hamlets with a population of 500 and over are mentioned below the name of the *asli* village with details, in columns 4 to 9, of amenities located in these hamlets.

In some cases, large parts of the original village are now included in municipal areas, leaving a small portion out of municipal jurisdiction. The latter is considered 'Rural' and classified as a village. To render the position clear the word Rural is mentioned in brackets against such places.

COLUMN 3: TOTAL AREA OF THE VILLAGE:—The total geographical area of the village has been furnished in acres.

COLUMNS : 4 TO 9 : Amenities available within the Village.

COLUMN 4 : EDUCATIONAL :—Codes use to indicate the availability to educational facilities within the village are :

(i) For schools providing education from Standard I to IV. These are generally called Lower Primary Schools ...	Pr.S.
(ii) For schools providing education either from Standard I to VII or from Standard V to VII ...	Mid.S.
(iii) For schools providing education either from Standard I to X or V to X or VIII to X. (This includes Higher Secondary Schools, *i.e.*, XI Standard also) ...	Sec.S.
(iv) All colleges including vocasional colleges ...	C.

NOTE : Where more than one such institution exists, the number is noted within brackets.

COLUMN 5 : MEDICAL : Medical facilities available within the village have been indicated by the following codes:

(i) Hospital equipped with beds for in-patients ...	H
(ii) Dispensary ...	D
(iii) Health Centre including Government of India Pattern Primary Health Centre ...	HC
(iv) Health Unit of Old Mysore Type ...	HU
(v) Family Planning Centre ...	FC
(vi) Subsidised Medical Practitioner ...	SMP
(vii) Maternity and Child Welfare Centre.	MCW

COLUMN 6: POWER SUPPLY:—'E' is noted in this column if electricity is supplied to the village either for industrial (or agricultural) purposes or lighting or both.

COLUMN 7: DRINKING WATER:—The codes used to indicate the sources of drinking water in the village are:—

(i) Taps	... T
(ii) Wells	... W
(iii) Tanks	... TK
(iv) Tube Wells	... TW
(v) Rivers	... R
(iv) Canals	... C
(vii) Fountains	... F
(viii) Hand Pumps	... HP
(ix) Other sources such as ponds, streams, etc.	... O

COLUMN 8: COMMUNICATIONS:—The following codes are used:—

(i) *Pucca* Road, *i.e.*, the road surface may be cement, asphalt, metal or water bound macadum	... PR
(ii) *Katcha* Road, *i.e.*, road with natural soil, including cart-tracks	... KR
(iii) Railway Station	... T
(iv) Navigable River	... R
(v) Navigable Canal	... C

In case a village is served by *Pucca* Roads as also by *Katcha* Roads, the latter have not been taken into consideration for purposes of this column.

A village is assumed to be served by any of these communication facilities if such facilities are available within one mile of the village.

COLUMN 9: POSTAL AND TELEGRAPH:—Postal and Telegraph facilities available within the limits of the village have been indicated by the following codes:—

(i) Post Office. This may be a branch or sub-office may even be the office of the extra departmental delivery agency	... PO
(ii) Telegraph Office	... TO
(iii) Post and Telegraph facilities	... PTO
(iv) Telephone connection (apart from Phone public call office, if any, the connections given to private parties have also been considered).	

COLUMN 10: STAPLE FOOD:—Staple food (*i.e.*, staple cereals) of the major portion of the population of the village has been indicated here.

COLUMNS 11 TO 15 : Land Use : —This information is based on annul village records for 1968-69 generally.

COLUMN 11: FOREST:—All lands actully classified as forest or administered as forests under any legal enactment dealing with forests, whether State-owned or Private, have been shown under this column. Wherever forest lands have been assigned for cultivation, the corresponding areas have been excluded from forest area and included under cultivated land.

COLUMN 12 IRRIGATED:—The net area irrigated from both private and public sources of water supply is indicated using the following abbreviations:

(i) Canal	... C
(ii) Well (with or without electricity)	... W
(iii) Tube well (with or without electricity).	TW
(iv) Tank	... TK
(v) River	... R
(vi) Water fall	... WF
(vii) Others	... O

Under this column, all lands classified as wet and garden lands by the Survey and Settlement Department are included. In South Kanara District, however, the extent of wet lands (which are classified into class I, class II and class III) only are shown under column 12and the gardan lands are shown under column 13 along with "other dry. "All the three classes of wet lands in South Kanara District yield one crop of paddy; class II land yield an additional crop and class I yields two additional crops both of which are generally paddy. For all the three classes of wet land, rain is generally the source of water supply.

In Coorg District the rainfed wet lands have been included under column 13 along with the area under plantation crops, such as, coffee, cardamom, orange, etc. So also in the Districts of Shimoga, Chikmagalur and North Kanara rainfed wet lands yielding paddy are shown under column 13.

COLUMN 13: UN-IRRIGATED:—The exent of un-irrigated but cultivated lands including current fallows if any, has been furnished under this column.

This column also includes data on the special categories referred to in the note on column 12 above.

COLUMN 14: CULTIVABLE WASTE:—The area noted under this column includes lands fit for cultivation but not cultivated for more than five years in

succession. Such lands which are not put to any use, may be either fallow or covered with shrubs and jungle. They may be assessed or unassessed and may lie in isolated blocks or within cultivated holdings. Lands under thatching gresses, bambbo bushes and other groves for fuel etc., which are not already included under orchards or forests, have also been included here. All grazing lands whether they are permanent pastures or not, are also included under this column.

A little clarification would be necessary regarding lands considered 'cultivable waste'. In certain Districts of the State *Gomala* or *Gairana* (pastures) are set apart in each village for purposes of grazing the village cattle and generally these are considered as 'not available for cultivation'. However, when applications for assignment of lands are received, the revenue authorities work out wheather any lands out of the existing pastures can be considered as in excess of requirement in relation to the number of livestock and whether such lands can be granted for cultivation. Thus the availability or otherwise of any portion of village pastures varies from year to year.

Further, the area noted under this column may not always be available for cultivation as quite often such areas are found to be either already under occupation, authorised or un-authorised, and even authorised lands might not have been entered as being 'cultivated' in the village records in a few cases. Some portions of pastures may also be actually un-cultivable being hillocks and barren fields. The area furnished under this column is, therefore, only approximate.

COLUMN 15 : AREA NOT AVILABLE FOR CULTIVATION :—The area noted under this column includes the land not available for cultivation such as barren and uncultivable lands and also lands put to non-agricultural uses. Land put to non-agricultural use includes all lands occupied by buildings, roads and railways, area under water, *e.g.*, rivers, canals and tanks and land put to uses other than agricultural.

Barren and un-cultivable land covers hills, mountains etc., and lands which cannot be brought under cultivation unless at a high cost.

COLUMN 16 : NEAREST TOWN AND DISTANCE:—Name of the nearest census town, irrespective of whether it is located in the same district or not has been noted.

COLUMN 17 : MARKETS HELD IN THE VILLAGE :—The days on which weekly markets are held are indicated here.

COLUMN 18 : REMARKS:—Particulars of religious, historical or archaeological importance besides interesting information if any, regarding a village as available from published material has been briefly given in Appendix No. III. The reference to this Appendix has been indicated by numbers in such cases in this column.

General : (i) For each Taluk, Appendix I furnishes the villages arranged in an alphabetical order to facilitate cross reference.

(ii) Appendix II gives talukwise abstract of educational, medical and other amenities in respect of only the rural areas.

(iii) In a few cases, villages have been classified as Census Towns because they happen to satisfy the livelihood test or other characteristics which were applied for determination of urban areas. In such cases, for information the land use statistics are furnished in a separate Appendix for the District as a whole.

BHADRAVATI TALUK

SHIMOGA DISTRICT
LOCATION CODE 17

Location Code No.	Name of the Village	Total area of the Village (in acres)	Amenities available within the Village						Staple Food
			Educational	Medical	Power Supply	Drinking water	Communication	Postal and Telegraph	
1	2	3	4	5	6	7	8	9	10
1.	Singanamane ...	1,724	Mid.S.,Sec.S.	HU	E	T	PR	PTO	Rice
2.	Tavaragatta ...	451	Pr.S.	...	E	W	KR	...	Rice
3.	Malligenahalli ...	1,345	Pr.S.	...	...	...	...	...	Rice
4.	Tamadihalli ...	1,885	Pr.S.	...	E	W	KR	...	Rice
5.	Hunasekatte ...	3,613	Pr.S.	...	E	W	PR	PO	Rice
6.	Huliyar Ramanakoppa ...	1,487	Mid.S.	...	...	...	...	...	Rice
7.	Hagalamane ...	2,358	...	...	Uninhabited		...	...	...
8.	Kallahalli ...	964	Pr.S.	...	E	W	KR	...	Rice
9.	Sanklipura ...	197	Pr.S.,Mid.S.,	...	...	W	KR	...	Rice
10.	Somenakoppa ...	66	...	...	Uninhabited		...	...	...
11.	Siriyur ...	1,499	Pr.S.	...	E	W	KR	PO	Rice
12.	Veerapura ...	248	Pr.S.	...	...	W	PR	...	Rice
13.	Siddapura ...	2,128	Pr.S.	...	E	W	KR	...	Rice
14.	Nanjapura ...	811	...	...	...	W	KR	...	Rice
15.	Bullapura ...	865	Pr.S.	...	E	W	KR	Phone	Rice
16.	Bommanakatte ...	464	Pr.S.	...	E	W	PR	...	Rice
17.	Thimmalapura ...	508	Pr.S.	...	E	W	KR	...	Rice
18.	Doddagoppenahalli ...	899	Pr.S.	...	E	W	KR	PO	Rice
19.	Balemaranahalli ...	1,505	Pr.S.	...	E	W	PR	...	Rice
20.	Aralikoppa ...	419	Pr.S.	...	E	W	KR	...	Rice
21.	Hiriyur ...	1,097	Pr.S.	...	E	W	PR	PO	Rice
22.	Kalanakatte ...	1,815	...	...	...	...	...	...	Rice
23.	Tarikatte ...	518	...	...	Uninhabited		...	...	...
24.	Gangur ...	253	Pr.S.	...	E	W	KR	PO	Rice
25.	Chikkagoppenahalli ...	1,191	Pr.S.	...	...	W	KR	...	Rice
26.	Honnehatti ...	1,093	Pr.S.	...	E	W	KR	...	Rice
27.	Kambada Hosur ...	772	Pr.S.	...	E	W	KR	...	Rice
28.	Gonibeedu ...	827	Pr.S.	...	E	W	KR	PO	Rice
29.	Malenahalli ...	856	...	...	E	W	KR	...	Rice
30.	Nellisara ...	436	Mid.S.	...	E	W	KR	...	Rice
31.	Vadeyur ...	344	...	...	Uninhabited		...	...	...
32.	Bandarihalli ...	906	Pr.S.	...	E	W	KR	...	Rice
33.	Kadadakatte ...	184	Pr.S.	...	E	W	PR	...	Rice
34.	Kavlagundi ...	448	...	...	...	...	PR	...	Rice
35.	Jedikatte ...	1,127	...	...	...	TK	PR	...	Rice
36.	Majjigenahalli ...	352	...	...	...	TK	PR	...	Rice
37.	Navilebasavapura ...	441	Pr.S.	...	E	W	KR	...	Rice

DIRECTORY

LAND USE

BHADRAVATI TALUK
LOCATION CODE NO. 1

Land use(*i.e.*, area under different types of land use in acres rounded to the nearest unit)					Nearest Town and Distance in Kms.	Day or days of the market/ *hat*, if any, held in the Village	Remarks including any place of religious, historical or archaeological interest	Location Code No.
Forest	Irrigated	Unirrigated	Cultivable waste	Area not available for cultivation				
11	12	13	14	15	16	17	18	1
...	305(C)	126	1,071	222	Bhadravati—22	...	...	1
...	91(C)	17	323	20	Bhadravati—21	...	...	2
...	149(C)	69	1,098	29	Bhadravati—22	...	...	3
...	136(C)	65	1,619	25	Bhadravati—11	...	...	4
...	195(TK)(C)	150	3,203	65	Bhadravati—10	...	...	5
779	98(C)	52	511	47	Bhadravati—8	...	...	6
...	109(C)	192	1,922	135	...	...	...	7
...	184(C)	80	264	438	Bhadravati—13	...	...	8
...	104(TK)(C)	93	...	...	Bhadravati—13	...	...	9
...	41(C)	22	...	3	...	...	...	10
...	262(C)	262	868	107	Bhadravati—12	...	...	11
...	165(C)	41	10	32	Bhadravati—5	...	...	12
...	692(C)	160	1,018	258	Bhadravati—10	...	...	13
...	223(C)	7	554	27	Bhadravati—10	...	...	14
...	152(TK)(C)	123	369	221	Bhadravati—10	...	...	15
...	83	83	11	287	Bhadravati—8	...	...	16
...	224(C)	105	133	46	Bhadravati—6	...	...	17
...	543(C)	40	156	160	Bhadravati—5	...	...	18
...	316(C)	118	649	422	Bhadravati—10	...	...	19
...	175(C)	124	63	57	Bhadravati—10	...	...	20
...	396(C)	152	5	544	Bhadravati—6	...	...	21
...	...	...	991	824	Bhadravati—8	...	...	22
...	...	122	...	396	...	...	...	23
...	87	63	9	94	Bhadravati—10	...	...	24
...	352(C)	150	483	206	Bhadravati—10	...	...	25
565	292(C)	105	22	109	Bhadravati—11	...	...	26
...	297(C)	185	16	274	Bhadravati—13	...	...	27
...	219(C)	110	428	70	Bhadravati—15	...	...	28
...	291(C)	187	249	129	Bhadravati—21	...	...	29
...	126(C)	110	114	86	Bhadravati—21	...	...	30
...	179(C)	16	...	149	...	...	...	31
...	594(C)	203	...	109	Bhadravati—3	...	...	32
...	74(C)	63	14	33	Bhadravati—3	...	...	33
...	250(C)	85	17	96	Bhadravati—3	...	...	34
...	382(TK)(C)	179	...	506	Bhadravati—5	...	...	35
...	92(C)	138	...	122	Bhadravati—8	...	...	36
...	121(C)	134	133	53	Bhadravati—13	...	...	37

SHIMOGA DISTRICT
LOCATION CODE 17

Location Code No.	Name of the Village	Total area of the Village (in acres)	Amenities available within the Village						Staple Food
			Educational	Medical	Power Supply	Drinking water	Communication	Postal and Telegraph	
1	2	3	4	5	6	7	8	9	10
38.	Biliki ...	797	...	...	E	W	PR	...	Rice
39.	Koppadahalu ...	558	...	Uninhabited		...	...	...	...
40.	Padamenahalli ...	777	Pr.S.	...	...	W	KR	...	Rice
41.	Hathikatte ...	572	...	...	...	TK	PR	...	Rice
42.	Mathigatta ...	670	Pr.S.	...	E	W	PR	...	Rice
43.	Tadasa ...	839	Pr.S.	...	E	W	PR	...	Rice
44.	Donabagatte ...	1,094	Pr.S.(2)	...	E	TK	KR	...	Rice
45.	Hole Neralekere ...	569	Pr.S.	...	E	W	KR	...	Rice
46.	Hebbandi ...	910	Pr.S.	...	E	W	PR	PO	Rice
47.	Segebagi ...	595	Pr.S.	...	E	W	PR	...	Rice
48.	Kodihalli ...	408	...	...	E	...	PR	...	Rice
49.	Baranduru ...	884	Pr.S.,Mid.S.	...	E	W	KR	PO	Rice
50.	Masaralli ...	548	Pr.S.	...	E	W	KR,T	...	Rice
51.	Mavanakere ...	1,398	Pr.S.	...	E	W	KR	...	Rice
52.	Hadalagatta ...	223	...	...	...	W	KR	...	Rice
53.	Kenchenahalli ...	641	Pr.S.	...	E	W	KR	...	Rice
54.	Kalinganahalli ...	431	...	...	...	TK	KR	...	Rice
55.	Hallikere ...	760	Pr.S.,Mid.S.	...	E	W	PR	PO	Rice
56.	Karehalli ...	1,000	Pr.S.	...	E	W	KR	...	Rice
57.	Bommenahalli ...	819	...	...	E	W	KR	...	Rice
58.	Kudlige e ...	2,629	Mid.S.	...	E	W	PR	TO	Rice
59.	Kodihalli ...	596	Pr.S.	...	E	W	PR	...	Rice
60.	Kottadahalu ...	632	...	Uninhabited		...	...	...	...
61.	Halumallapura ...	2,181	...	Uninhabited		...	...	...	...
62.	Navelabasavapura ...	1,661	...	Uninhabited		...	...	...	...
63.	Bandigudda ...	2,042	Pr.S.	HC	E	W	PR	PO, Phone	Rice
64.	Nettagalahatti ...	673	...	...	...	...	PR	...	Rice
65.	Gangur ...	4,308	Pr.S.	...	...	W	PR	...	Rice
66.	Mallalaharavu ...	2,771	...	Uninhabited		...	...	...	...
67.	Yammedoddi ...	718	...	...	...	W	PR	...	Rice
68.	Dodderi ...	1,940	...	...	...	W	PR	...	Rice
69.	Balekatte ...	661	...	...	...	W	PR	...	Rice
70.	Siddarahalli ...	2,495	...	...	...	W	PR	...	Rice
71.	Kenchammanahalli ...	690	...	...	...	...	PR	...	Rice
72.	Varavinakere ...	434	...	Uninhabited		...	...	...	...
73.	Bisalmane ...	981	...	...	...	W	PR	...	Rice
74.	Ukkunda ...	410	...	...	...	...	PR	...	Rice
75.	Yerehalli ...	1,200	Mid.S.	...	E	W	PR	...	Rice

DIRECTORY

LAND USE

BHADRAVATI TALUK
LOCATION CODE No. 1

Land use (*i.e.*, area under different types of land use in acres rounded to the nearest unit)					Nearest Town and Distance in Kms.	Day or days of the market/ *hat*, if any, held in the Village	Remarks including any place of religious, historical or archaeological interest	Location Code No.
Forest	Irrigated	Unirrigated	Cultivable waste	Area not available for cultivation				
11	12	13	14	15	16	17	18	1
...	394(C)	120	93	190	Bhadravati—10	...	...	38
...	190(C)	5	307	56	...	...	...	39
...	371(C)	221	...	185	Bhadravati—13	...	...	40
...	174(TK)(C)	37	320	41	Bhadravati—13	...	...	41
...	295(C)	131	126	118	Bhadravati—13	...	...	42
...	449(C)	225	...	165	Bhadravati—13	...	...	43
...	447(C)	109	292	246	Bhadravati—10	...	...	44
...	238(C)	93	...	238	Bhadravati—3	...	...	45
...	455(C)	266	26	163	Bhadravati—3	...	...	46
...	392(C)	93	...	110	Bhadravati—3	...	...	47
...	170(C)	102	16	120	Bhadravati—2	...	...	48
...	477(C)	108	57	242	Bhadravati—8	...	...	49
...	322(C)	36	...	190	Bhadravati—6	...	...	50
...	440(C)	146	700	112	Bhadravati—8	...	...	51
...	80(C)	11	132	...	Bhadravati—8	...	...	52
...	318(C)	13	145	165	Bhadravati—8	...	...	53
...	14(C)	31	386	...	Bhadravati—11	...	...	54
...	436(C)	15	54	255	Bhadravati—8	...	...	55
...	786(C)	44	...	170	Bhadravati—10	...	...	56
...	176(C)	48	460	135	Bhadravati—10	...	...	57
...	565(C)	261	1,605	198	Bhadravati—15	...	...	58
...	322(C)	79	5	190	Bhadravati—15	...	...	59
620	12(C)	...	...	...	...	...	...	60
2,181	...	...	...	...	...	...	...	61
1,661	...	...	...	...	...	...	...	62
2,042	...	...	...	...	Bhadravati—16	...	...	63
543	29(TK)	88	...	13	Bhadravati—21	...	...	64
4,308	...	...	...	...	Bhadravati—18	...	...	65
2,771	...	...	...	...	...	...	...	66
...	27	73	...	618	Bhadravati—16	...	...	67
...	103	157	1,646	34	Bhadravati—15	...	...	68
...	58	74	...	529	Bhadravati—22	...	...	69
1,930	...	155	...	410	Bhadravati—26	...	...	70
690	...	...	...	...	Bhadravati—22	...	...	71
...	28(C)	21	...	385	...	...	...	72
981	...	...	...	...	Bhadravati—13	...	...	73
...	25	66	...	319	Bhadravati—10	...	...	74
...	265(C)	37	569	329	Bhadravati—6	...	...	75

SHIMOGA DISTRICT
LOCATION CODE 17

Location Code No.	Name of the Village	Total area of the Village (in acres)	Amenities available within the Village						Staple Food
			Educational	Medical	Power Supply	Drinking water	Communication	Postal and Telegraph	
1	2	3	4	5	6	7	8	9	10
76.	Sunnadahalli ...	500	...	...	E	W	PR	PO	Rice
77.	Gowrapura ...	215	Pr.S.	...	E	W	PR	...	Rice
78.	Guninarasipura ...	311	...	...	Uninhabited		...	...	...
79.	Koralakoppa ...	213	...	...	E	W	PR	...	Rice
80.	Antharagange ...	1,437	Pr.S.	...	E	W	PR	...	Rice
81.	Kachagonanahalli ...	672	Pr.S.	...	...	W	PR	...	Rice
82.	Devaranarasipura ...	661	Pr.S.	...	E	W	PR	...	Rice
83.	Devarahalli ...	1,414	Pr.S.	...	E	W	KR	...	Rice
84.	Kablikatte ...	404	Pr.S.	...	...	W	PR	...	Rice
85.	Kanakatte ...	465	Pr.S.	...	E	W	PR	...	Rice
86.	Veerapura ...	835	Pr.S.	...	E	W	PR	...	Rice
87.	Komaranahalli ...	750	Pr.S.	...	E	W	KR	...	Rice
88.	Guddadanerlekere ...	2,615	Pr.S.	...	...	W	KR	...	Rice
89.	Basalikatte ...	984	Pr.S.	...	E	W	PR	...	Rice
90.	Aralihalli ...	751	Pr.S.	...	E	W	PR	PO	Rice
91.	Tippalapura ...	422	Pr.S.	...	E	W	PR	...	Rice
92.	Bhadra Colony ...	745	Mid.S.	HC	E	W	PR	PO	Rice
93.	Majjganahalli ...	164	...	...	E	W	PR	...	Rice
94.	Gowdarahalli ...	169	Pr.S.	...	E	W	PR	...	Rice
95.	Babbali ...	509	Pr.S.	...	E	W	PR	...	Rice
96.	Kage Kodamagge ...	924	Pr.S.	...	E	W	PR	...	Rice
97.	Thallikatte ...	682	Pr.S.	...	E	W	PR	...	Rice
98.	Nagathi-Belagalu ...	1,064	Pr.S.	...	E	W	PR	...	Rice
99.	Hosalli ...	569	Pr.S.	...	E	W	PR	...	Rice
100.	Kalpanahalli ...	626	Pr.S.	...	E	W	PR	...	Rice
101.	Seetharampura ...	1,127	Pr.S.	...	E	W	PR	...	Rice
102.	Athigunda ...	1,758	Pr.S.	...	E	W	PR	...	Rice
103.	Kallihal ...	765	Pr.S.,Mid.S.,Sec.S.	...	E	W,TK	PR	PO	Rice
104.	Arakere ...	795	Pr.S.	...	E	W	KR	PO	Rice
105.	Arabilachi ...	1,618	Mid.S.	HC	E	W	PR	PO	Rice
106.	Maresettyhalli ...	547	Pr.S.	...	E	TK	PR	PO	Rice
107.	Thimalapura ...	525	Pr.S.	...	E	W	KR	...	Rice
108.	Tattehalli ...	1,148	Pr.S.	...	E	TK	KR	...	Rice
109.	Dombara Biranahalli ...	742	Pr.S.	...	E	TK	KR	...	Rice
110.	Chandanakere ...	1,260	Pr.S.	...	E	TK	KR	...	Rice
111.	Yedehalli ...	1,980	Pr.S.	...	E	TK	PR	PO	Rice
112.	Kenganahalu ...	316	...	...	...	W	KR	...	Rice

DIRECTORY

LAND USE

BHADRAVATI TALUK
LOCATION CODE 1

Land use (*i.e.*, area under different types of land use in acres rounded to the nearest unit)					Nearest Town and Distance in Kms.	Day or days of the market/ *hat*, if any, held in the Village	Remarks including any place of religious, historical or archaeological interest	Location Code No.
Forest	Irrigated	Unirrigated	Cultivable waste	Area not available for cultivation				
11	12	13	14	15	16	17	18	1
...	323(C)	22	...	155	Bhadravati—3	...	...	76
...	151(C)	21	...	43	Bhadravati—3	...	...	77
...	114(C)	129	38	30	...	...	...	78
...	102(C)	...	...	111	Bhadravati—3	...	...	79
...	254(C)	164	356	663	Bhadravati—5	...	...	80
...	121(C)	131	390	30	Bhadravati—6	...	...	81
...	228(C)	137	221	75	Bhadravati—5	...	...	82
1,085	187(C)	130	...	12	Bhadravati—5	...	...	83
...	102(C)	292	...	10	Bhadravati—3	...	...	84
...	258(C)	133	...	74	Bhadravati—3	...	...	85
...	448(C)	133	109	145	Bhadravati—6	...	...	86
20	273(C)	239	...	238	Bhadravati—5	...	...	87
2,159	170(C)	269	...	17	Bhadravati—8	...	...	88
...	83(C)	167	680	54	Bhadravati—10	...	...	89
...	190(C)	176	285	100	Bhadravati—6	...	...	90
...	187(C)	129	...	106	Bhadravati—8	...	...	91
...	410(C)	211	...	124	Bhadravati—5	...	...	92
...	131(C)	20	...	13	Bhadravati—5	...	...	93
...	148(C)	...	...	21	Bhadravati—5	...	...	94
...	377(C)	19	...	113	Bhadravati—6	...	...	95
...	620(C)	65	...	239	Bhadravati—5	...	...	96
...	480(C)	47	...	155	Bhadravati—6	...	...	97
...	683(C)	111	52	218	Bhadravati—8	...	...	98
...	368(C)	93	30	78	Bhadravati—13	...	...	99
...	305(C)	151	...	170	Bhadravati—13	...	...	100
...	537(C)	237	162	191	Bhadravati—10	...	...	101
...	295(C)	245	1,142	76	Bhadravati—8	...	...	102
...	331(C)	137	230	67	Bhadravati—19	...	...	103
...	553(C)	102	17	123	Bhadravati—16	...	...	104
...	1,036(C)	157	191	234	Bhadravati—16	...	...	105
...	281(C)	180	8	78	Bhadravati—18	...	...	106
...	174(C)	229	...	122	Bhadravati—16	...	...	107
...	665(C)	268	15	200	Bhadravati—19	...	...	108
...	424(C)	120	...	198	Bhadravati—21	...	...	109
...	505(C)	226	366	163	Bhadravati—16	...	...	110
...	187(C)	267	1,478	48	Bhadravati—19	...	...	111
...	...	...	314	2	Bhadravati—16	...	...	112

SHIMOGA DISTRICT
LOCATION CODE 17

Location Code No.	Name of the Village	Total area of the Village (in acres)	Amenities available within the Village						Staple Food
			Educational	Medical	Power Supply	Drinking water	Communication	Postal and Telegraph	
1	2	3	4	5	6	7	8	9	10
113.	Agaradahalli ...	1,866	Pr.S.	...	E	W	KR	PO	Rice
114.	Hanchina Siddapura ...	1,158	Pr.S.	...	E	W	KR	...	Rice
115.	Bhadrapura ...	1,353	...	Uninhabited		...	...	...	...
116.	Basavapura ...	356	...	...	E	TK	KR	...	Rice
117.	Harogundi ...	1,138	...	Uninhabited		...	...	...	...
118.	Bommanakatte ...	1,448	...	Uninhabited		...	...	...	...
119.	Danavadi ...	2,696	Pr.S.	...	E	W	KR	...	Rice
120.	Hosur ...	419	...	Uninhabited		...	...	...	...
121.	Nagoli ...	1,860	...	Uninhabited		...	...	...	...
122.	Rangapura ...	848	...	...	...	...	...	...	Rice
123.	Kallapura ...	1,554	Pr.S.	...	E	W	KR	...	Rice
124.	Badanehalu ...	736	...	...	...	...	...	...	Rice
125.	Belligere ...	4,036	...	...	...	W	KR	...	Rice
126.	Holehonnur@ ...	91	Pr.S(2)., Mid.S(2).,Sec.S.	HC (FC)	E	T,W	PR	PTO, Phone	Rice
127.	Kannekoppa ...	505	Pr.S.	...	E	...	PR	...	Rice
128.	Danayakanapura ...	790	Pr.S.	...	E	W	KR	...	Rice
129.	Sidlipura ...	1,964	Mid.S.	...	...	W	KR	PO	Rice
130.	Sanyasikodamaggi ...	1,235	Mid.S.	...	E	W	PR	...	Rice
131.	Hanumanthapura ...	2,039	Pr.S.	...	E	W	PR	...	Rice
132.	Kanasinakatte ...	1,034	Pr.S.	...	E	W	PR	...	Rice
133.	Jambaragate ...	1,047	Pr.S.	...	...	W	PR	...	Rice
134.	Arahatolalu ...	1,553	Mid.S.	...	E	W	PR	PO	Rice
135.	Mudalavittalapura ...	543	Pr.S.	...	E	W	PR	...	Rice
136.	Kerebeeranahalli ...	259	Pr.S.	...	E	W	PR	...	Rice
137.	Koppa ...	1,242	Pr.S.	...	E	T	PR	...	Rice
138.	Halebyranahalli ...	523	Pr.S.	...	E	W	KR	...	Rice
139.	Yemmehatti ...	414	Pr.S.	...	E	W	PR	...	Rice
140.	Agasanahalli ...	569	Pr.S.	...	E	W	PR	...	Rice
141.	Dasarakallahalli ...	681	Mid.S.	...	E	W	PR	PO	Rice
142.	Aradotalu ...	884	Mid.S.	...	E	W	KR	...	Rice
143.	Anaveri ...	1,348	Pr.S.,Mid.S.,Sec.S.	HC	E	R,W	PR	PO	Rice
144.	Vaderapura ...	475	Pr.S.	...	E	W	PR	...	Rice
145.	Ninbegundi ...	884	Mid.S.	...	E	W	PR	...	Rice
146.	Kurubaravittalpura ...	1,067	Pr.S.	...	E	W	PR	...	Rice
147.	Sydarakallahalli ...	1,696	Mid.S.	...	E	W	KR	PO	Rice

@ A socio-economic survey of this village was conducted in 1961 as part of 1961 Census.

DIRECTORY

LAND USE

BHADRAVATI TALUK
LOCATION CODE 1

Land use (*i.e.*, area under different types of land use in acres rounded to the nearest unit)					Nearest Town and Distance in Kms.	Day or days of the market/ *hat*, if any, held in the Village	Remarks including any place of religious, historical or archaeological interest	Location Code No.
Forest	Irrigated	Unirrigated	Cultivable waste	Area not available for cultivation				
11	12	13	14	15	16	17	18	1
...	375(C)	134	1,223	134	Bhadravati—16	Saturday	...	113
...	18(C)	250	802	88	Bhadravati—16	...	...	114
...	56(C)	64	1,195	38	...	...	...	115
...	18(C)	...	336	2	Bhadravati—16	...	...	116
1,138	...	...	...	...	...	...	...	117
...	137(C)	154	302	855	...	...	...	118
...	347(C)	181	924	1,244	Bhadravati—16	...	...	119
...	11(C)	84	146	178	...	...	...	120
...	203(C)	47	1,475	135	...	...	...	121
...	9(C)	92	735	12	Bhadravati—16	...	...	122
...	23(TK)	275	173	1,083	Bhadravati—18	...	...	123
...	...	66	659	11	Bhadravati—19	...	...	124
...	78(TK)	116	3,817	25	Bhadravati—22	...	...	125
...	5(C)	4	...	82	Shimoga—15	Saturday	...	126
...	334(C)	61	...	110	Shimoga—15	...	...	127
...	423(C)	101	...	266	Shimoga—16	...	...	128
...	1,032(C)	228	...	704	Shimoga—18	...	...	129
...	523(TK)(C)	249	...	463	Shimoga—21	...	...	130
...	676(TK)(C)	200	1,070	93	Shimoga—16	...	...	131
...	386(TK)(C)	125	...	523	Shimoga—16	...	...	132
...	559(C)	109	...	379	Shimoga—16	...	...	133
...	787(TK)	343	218	205	Shimoga—19	...	...	134
...	290(C)	154	72	27	Shimoga—16	...	...	135
...	197(C)	18	...	44	Shimoga City—18	...	...	136
...	692(C)	139	20	391	Shimoga City—15	...	...	137
...	318(C)	133	...	72	Shimoga City—16	...	...	138
...	269(C)	100	...	45	Shimoga City—18	...	...	139
...	513(C)	...	...	56	Shimoga City—18	...	...	140
...	459(C)	96	...	126	Shimoga City—19	...	...	141
...	536	159	...	189	Bhadravati—10	...	...	142
...	546(C)	360	301	141	Bhadravati—29	Thursday	...	143
...	343(C)	...	26	106	Bhadravati—29	...	...	144
...	513(C)	199	...	172	Bhadravati—32	...	...	145
...	366(C)	440	175	86	Bhadravati—33	...	...	146
...	121(TK)	579	250	746	Bhadravati—35	...	...	147

VILLAGE AMENITIES AND

SHIMOGA DISTRICT

LOCATION CODE 17

Location Code No.	Name of the Village	Total area of the Village (in acres)	Amenities available within the Village						Staple Food
			Educational	Medical	Power Supply	Drinking water	Communication	Postal and Telegraph	
1	2	3	4	5	6	7	8	9	10
148.	Diggenahalli ...	1,161	Pr.S.	...	E	W	KR	...	Ragi
149.	Adrihalli ...	781	...	...	...	W	KR	...	Ragi
150.	Arasinagatta ...	1,971	Pr.S.	...	E	W	KR	...	Ragi
151.	Siddanahalli ...	1,944	...	Uninhabited		...	...	...	...
152.	Ittigehalli ...	1,878	Pr.S.	...	E	W	KR	...	Rice
153.	Gudamaghatta ...	2,085	Pr.S.	...	E	W	KR	...	Rice, Ragi
154.	Tadasa ...	1,138	Pr.S.	...	E	W	KR	...	Rice, Ragi
155.	Malligenahalli ...	1,182	Pr.S.	...	E	W	KR	...	Rice, Ragi
156.	Kallajjanahalli ...	504	Pr.S.	...	E	W	KR	...	Rice, Ragi
157.	Mydolalu ...	984	Mid.S.	...	E	W	KR	PO	Rice, Ragi
158.	Jangamarahalli ...	552	...	Uninhabited		...	...	...	...
159.	Mallapura ...	911	Pr.S.	...	...	R	PR	...	Rice
160.	Nagasamudra ...	1,001	Pr.S.	...	E	R	PR	...	Rice
161.	Mangote ...	902	Mid.S.	...	E	R	PR	...	Rice

DIRECTORY

LAND USE

BHADRAVATI TALUK

LOCATION CODE 1

Land use (*i.e.*, area under different types of land use in acres rounded to the nearest unit)					Nearest Town and Distance in Kms.	Day or days of the market/ *hat*, if any, held in the Village	Remarks including any place of religious, historical or archaeological interest	Location Code No.
Forest	Irrigated	Unirrigated	Cultivable waste	Area not available for cultivation				
11	12	13	14	15	16	17	18	1
...	...	318	243	600	Bhadravati—34	...	...	148
...	15(TK)	...	...	766	Bhadravati—35	...	...	149
...	307(C)	508	710	446	Bhadravati—32	...	...	150
...	...	...	982	962	...	...	...	151
...	120(C)	731	953	74	Bhadravati—35	...	...	152
...	124(TK)(C)	671	1,000	290	Bhadravati—34	...	...	153
...	116(TK)	417	531	74	Bhadravati—32	...	...	154
...	466(C)	17	631	68	Bhadravati—29	...	...	155
...	290(C)	31	152	31	Bhadravati—27	...	...	156
...	511(C)	314	90	69	Bhadravati—29	...	...	157
...	415(C)	...	87	50	...	...	...	158
...	70(C)	583	152	106	Bhadravati—29	...	...	159
...	627(C)	...	236	138	Bhadravati—29	...	...	160
...	226(C)	472	58	146	Bhadravati—31	...	...	161

APPENDIX—I (i)

ALPHABETICAL LIST OF VILLAGES

SHIMOGA DISTRICT
LOCATION CODE NO. 17

BHADRAVATI TALUK
LOCATION CODE NO. 1

Sl. No.	Name of Village	Location Code No.
1.	Adrihalli	149
2.	Agaradahalli	113
3.	Agasanahalli	140
4.	Anaveri	143
5.	Antharagange	80
6.	Arabilachi	105
7.	Aradottu	142
8.	Arahatolalu	134
9.	Arekere	104
10.	Aralihalli	90
11.	Aralikoppa	20
12.	Arasanaghatta	150
13.	Athigunda	102
14.	Babahalli	95
15.	Badanehalu	124
16.	Balekatte	69
17.	Balemaranahalli	19
18.	Bandigudda	63
19.	Barandoor	49
20.	Basalikatte	89
21.	Basavapura	37
22.	Basavapura	116
23.	Belligere	125
24.	Bhadracolony	92
25.	Bhadrapura	115
26.	Bhandrahalli	32
27.	Biliki	38
28.	Bisalamane	73
29.	Bommanahalli	57
30.	Bommanakatte	16
31.	Bommanakatte	118
32.	Bullapura	15
33.	Chandankere	110
34.	Chikkagoppenahalli	25
35.	Danavadi	119
36.	Danayakanapur	128
37.	Dasarakallahalli	141
38.	Devarahalli	83
39.	Devaranarasipura	82
40.	Diggenahalli	148
41.	Doddagoppenahalli	18
42.	Dodderi	68
43.	Dombarabyranahalli	109
44.	Donabaghatta	44
45.	Gangur	24
46.	Gangur	65
47.	Gonibeedu	28
48.	Gowdrahalli	94
49.	Gowrapura	77
50.	Gudamaghatta	153
51.	Guddadanerlekere	88
52.	Guninarasipura	78
53.	Hadalakatte	52
54.	Hagalamane	7
55.	Hallikere	55
56.	Halumallapura	61
57.	Hanchinasiddapura	114
58.	Hanumanthapura	131
59.	Harogundi	117
60.	Hathikatte	41
61.	Hebbandi	46
62.	Hiriyur	21
63.	Holebyranahalli	138
64.	Holehonnur	126
65.	Holeneralakere	45
66.	Honnehatti	26
67.	Hosahalli	99
68.	Hosur	120
69.	Huliyaramanakoppa	6
70.	Hunasekatte	5
71.	Ittigehalli	152
72.	Jambaraghatta	133
73.	Janganarahalli	158
74.	Jadikatte	35
75.	Kachagondanahalli	81
76.	Kadadakatte	33
77.	Kagekodamagge	96
78.	Kalanakatte	22
79.	Kalinganahalli	54
80.	Kallahalli	8
81.	Kallajjanahalli	156
82.	Kallapura	123
83.	Kallihalu	103
84.	Kalpanahalli	100
85.	Kambadalhosur	27
86.	Kanakatte	85
87.	Kanasinakatte	132
88.	Kannekoppa	127
89.	Karehalli	56
90.	Kavalagundi	34
91.	Kavalikatte	84
92.	Kenchammanahalli	71
93.	Kenchanahalli	53
94.	Kenganahalu	112
95.	Kerebeeranahalli	136
96.	Kodihalli	48
97.	Kodihalli	59
98.	Komaranahalli	07

APPENDIX—I (i)

ALPHABETICAL LIST OF VILLAGES—(*Concld.*)

SHIMOGA DISTRICT
LOCATION CODE NO. 17

BHADRAVATI TALUK
LOCATION CODE NO. 1

Sl. No.	Name of Village	Location Code No.
99.	Koppa	137
100.	Koppadahalu	39
101.	Koralakoppa	79
102.	Kottadahalu	60
103.	Kudligere	58
104.	Kurubaravittalapura	146
105.	Majjiganahalli	93
106.	Majjiganahalli	36
107.	Malalaharavu	66
108.	Malenahalli	29
109.	Mallapura	159
110.	Malligenahalli	3
111.	Malligenahalli	155
112.	Mangote	161
113.	Marasettihalli	50
114.	Masarahalli	50
115.	Mathighatta	42
116.	Mavinakere	51
117.	Mudalavittalapura	135
118.	Mydolalu	157
119.	Nagasamudra	160
120.	Nagathibelagalu	98
121.	Nagoli	121
122.	Nanjapura	14
123.	Navilebasavapura	62
124.	Nellisara	30
125.	Nettakallahatti	64
126.	Nimbegundi	145
127.	Padmenahalli	40
128.	Rangapur	122
129.	Sanklipura	9
130.	Sanyasikodamaggi	130
131.	Seegebagi	47
132.	Seetharamapura	101
133.	Siddapura	13
134.	Siddarahalli	70
135.	Siddarahalli	151
136.	Sidlipura	129
137.	Singanamane	1
138.	Siriyur	11
139.	Somenakoppa	10
140.	Sunnadahalli	76
141.	Sydarakallahalli	147
142.	Tadasa	43
143.	Tadasa	154
144.	Tarikatte	23
145.	Tavaraghatta	2
146.	Thallikatte	97
147.	Thamadihalli	4
148.	Thattehalli	108
149.	Thimalapura	107
150.	Thimlapura	17
151.	Thipplapura	91
152.	Ukkunda	74
153.	Vaderapura	144
154.	Vadeyur	31
155.	Varavinakere	72
156.	Veerapura	12
157.	Veerapura	86
158.	Yedihalli	111
159.	Yemmedoddi	67
160.	Yemmehatti	139
161.	Yerehalli	75

CHANNAGIRI TALUK

SHIMOGA DISTRICT
LOCATION CODE 17

Location Code No.	Name of the Village	Total area of the Village (in acres)	Amenities available within the Village						Staple Food
			Educational	Medical	Power Supply	Drinking water	Communication	Postal and Telegraph	
1	2	3	4	5	6	7	8	9	10
1.	Muddenahalli ...	750	Pr.S.	...	E	W	KR	...	Ragi, Jowar
2.	Bussenahalli ...	669	Mid.S.	...	E	W	KR	...	Ragi, Jowar
3.	Agarabannihatti ...	1,905	Pr.S.,Mid.S.	...	E	W	KR	PO	Ragi, Jowar
4.	Sripura ...	187	Pr.S.	...	...	W	KR	...	Ragi, Jowar
5.	Gullehalli ...	1,246	Pr.S.	...	E	W	PR	...	Ragi, Jowar
6.	Rangapura ...	481	...	...	...	W	KR	...	Ragi, Jowar
7.	Mangenahalli ...	399	...	...	...	Uninhabited		...	...
8.	Garaga ...	1,761	Mid.S.	...	E	W	PR	PO	Ragi, Jowar
9.	Honnaikanahalli ...	534	Pr.S.	...	...	W	PR	...	Ragi, Jowar
10.	Hodigere	3,056	Pr.S.(2), Mid.S.(2) HC Sec.S. (1)		E	W	PR	PO	Ragi, Jowar
11.	Settihalli ...	1,030	Pr.S.	...	E	W	PR	...	Ragi, Jowar
12.	Madapura ...	1,079	Pr.S.	...	E	W	PR	...	Ragi, Jowar
13.	Hebbalagere ...	1,571	Mid.S.	...	E	W	PR	PO	Ragi, Jowar
14.	Benkikere ...	1,922	Pr.S.	...	E	W	PR	...	Ragi, Jowar
15.	Gurupura ...	430	...	...	E	W	KR	...	Ragi, Jowar
16.	Machanaikanahalli Kaval ...	365	...	...	...	Uninhabited		...	...
17.	Machanaikanahalli ...	669	Pr.S.	...	E	W	PR	...	Ragi, Jowar
18.	Honnebagi ...	2,003	Pr.S.	...	E	W	PR	...	Ragi, Jowar
19.	Thippagondanahalli ...	751	Mid.S.	...	E	W	KR	PO	Ragi, Jowar
20.	Rajagondanahalli ...	1,234	Mid.S.	...	E	W	PR	...	Ragi, Jowar
21.	Dandigenahalli ...	184	Pr.S.	...	...	W	KR	...	Ragi, Jowar
22.	Mavinahole ...	1,156	Pr.S.	...	E	W	KR	...	Ragi, Jowar
23.	Diggenahalli ...	1,702	Pr.S.	...	E	W	KR	...	Ragi, Jowar
24.	Malligere ...	946	Pr.S.	...	...	W	KR	...	Ragi, Jowar
25.	Shivapuradahal (SF) ...	1,459	...	...	...	Uninhabited		...	...
26.	Kukwada ...	4,855	...	...	...	Uninhabited		...	...
27.	Mandaganaha'u ...	111	...	...	...	Uninhabited		...	...
28.	Hosahalli ...	707	Pr.S.	...	...	W	PR	...	Rice, Ragi, Jowar
29.	Joladhalu* ...	1,760	Mid.S.	...	E	W	PR	PO	Rice, Ragi, Jowar
30.	Sarathi ...	1,838	Pr.S.	...	E	W	PR	...	Rice, Ragi, Jowar
31.	K. Ganadakatte ...	642	Pr.S.	...	E	W	PR	...	Rice, Ragi, Jowar
32.	Gopanhal ...	709	Pr.S.	...	E	W	PR	...	Rice, Ragi, Jowar
33.	Nagenahalli ...	141	...	...	...	Uninhabited		...	...
34.	Komaranahalli ...	522	...	...	...	Uninhabited		...	...
35.	Kablikatte ...	601	...	...	...	Uninhabited		...	...

*Manganese ore mines.

DIRECTORY

LAND USE

CHANNAGIRI TALUK
LOCATION CODE 2

Land use(*i.e.*, area under different types of land use in acres rounded to the nearest unit)					Nearest Town and Distance in Kms.	Day or days of the market/ *hat*, if any, held in the Village	Remarks including any place of religious, historical or archaeological interest	Location Code No.
Forest	Irrigated	Unirrigated	Cultivable waste	Area not available for cultivation				
11	12	13	14	15	16	17	18	1
...	24(W)	551	127	48	Channagiri—1	...	...	1
...	87(TK)(W)	456	38	88	Channagiri—3	...	...	2
...	117(TK)	1,405	251	132	Channagiri—3	...	...	3
...	17(TK)(W)	162	...	8	Channagiri—6	...	...	4
...	9(W)	986	210	41	Channagiri—8	...	...	5
...	6(W)	412	42	21	Channagiri—10	...	...	6
...	12(WO)	532	41	14	...	...	...	7
...	191(W)	1,249	195	126	Channagiri—5	...	...	8
...	3(W)	263	243	25	Channagiri—6	...	...	9
...	248(TK)(W)	1,820	702	286	Channagiri—11	Tuesday	...	10
...	6(W)	882	106	36	Channagiri—13	...	...	11
...	22(WO)	836	174	47	Channagiri—3	...	...	12
...	156(TK)(W)	1,082	180	153	Channagiri—10	...	...	13
...	190(TK)(W)	953	618	161	Channagiri—10	...	...	14
...	...	418	...	12	Channagiri—3	...	...	15
...	57(W)	290	...	18	...	...	...	16
...	22(W)	542	71	34	Channagiri—1	...	...	17
...	146(TK)(W)	1,302	298	257	Channagiri—3	...	...	18
...	48(W)	625	...	78	Channagiri—5	...	...	19
...	61(TK)(W)	909	110	154	Channagiri—5	...	...	20
...	...	135	...	49	Channagiri—6	...	...	21
...	3(W)	322	529	302	Channagiri—6	...	...	22
...	71(W)	815	706	110	Channagiri—2	...	...	23
...	19(W)	317	503	107	Channagiri—5	...	...	24
1,208	...	24	157	70	...	...	...	25
4,855	...	...	...	...	...	...	...	26
...	...	...	...	111	...	...	...	27
...	474(TK)(W)	122	98	13	Channagiri—13	...	...	28
153	14	139	1,398	56	Channagiri—13	...	...	29
...	82(TK)(W)	284	1,406	66	Channagiri—12	...	...	30
...	44	210	343	45	Channagiri—11	...	...	31
...	14(TK)	350	317	28	Channagiri—10	...	...	32
123	...	...	18	...	...	...	...	33
342	...	...	180	...	...	...	...	34
309	...	...	292	...	...	...	...	35

SHIMOGA DISTRICT
LOCATION CODE 17

Location Code No.	Name of the Village	Total area of the Village (in acres)	Amenities available within the Village						Staple Food
			Educational	Medical	Power Supply	Drinking water	Communication	Postal and Telegraph	
1	2	3	4	5	6	7	8	9	10
36.	Laxmisagara ...	1,100	Pr.S.	...	E	W	KR	...	Ragi, Jowar
37.	Ajjihalli ...	729	Mid.S.	...	E	W	PR	PO	Rice, Ragi
38.	Haronahalli ...	867	Mid.S.	...	E	W	PR	...	Rice, Ragi, Jowar
39.	Yarehalli ...	1,005	Pr.S.	...	E	W	PR	...	Rice, Ragi, Jowar
40.	Sunnagere ...	544	Mid.S.	...	E	W	PR	...	Rice, Ragi
41.	Dondraghatta ...	2,623	...	...	...	...	...	...	Rice, Ragi
42.	Mavinakatte ...	1,148	Pr.S.	...	E	W	PR	...	Jowar, Ragi
43.	Madenahalli ...	676	Pr.S.	...	...	W	KR	...	Ragi, Jowar
44.	Hagedahalli ...	400	...	...	...	W	KR	...	Ragi, Jowar
45.	Channeshapura alias Hiremadlu	1,243	Mid.S.	...	E	W	PR	...	Ragi, Jowar
46.	Basavapura ...	2,154	Pr.S.	...	...	W	KR	...	Ragi, Jowar
47.	Chickkamadalu ...	482	...	...	...	...	...	...	Ragi, Jowar
48.	Chickkamalali ...	417	...	...	...	Uninhabited		...	...
49.	K. Basavanahalli ...	224	...	...	...	Uninhabited		...	...
50.	Channenahalli ...	358	...	...	...	W	KR	...	Rice, Ragi, Jowar
51.	Pandogere ...	500	...	...	...	Uninhabited		...	...
52.	Chikkulikere ...	1,204	Pr.S.	...	E	W	PR	PO	Rice, Ragi, Jowar
53.	Donihalli ...	711	Pr.S.	...	E	W	PR	PO	Rice, Ragi, Jowar
54.	Mudigere ...	856	Pr.S.	...	E	W	...	...	Rice, Ragi, Jowar
55.	Billahalli ...	1,584	Pr.S.	...	E	W	...	...	Rice, Ragi, Jowar
56.	Thimlapura ...	727	...	...	...	W	PR	...	Rice, Ragi, Jowar
57.	Hiremalali ...	1,279	Mid.S.	...	E	W	PR	...	Ragi, Jowar
58.	Melanaikanakatte ...	1,360	Pr.S.	...	E	W	KR	...	Ragi, Jowar
59.	Byranahalli ...	451	Pr.S.	...	E	W	PR	...	Ragi, Jowar
60.	Galihalli ...	692	Pr.S.	...	...	W	KR	...	Ragi, Jowar
61.	Belavambanahalli ...	726	...	...	...	Uninhabited		...	...
62.	Thilineerkatte ...	627	Pr.S.	...	...	W	PR	...	Ragi, Jowar
63.	Chiradoni ...	1,305	...	...	...	...	...	...	Ragi, Jowar
64.	Shivagangehal ...	313	...	...	...	Uninhabited		...	...
65.	Garagadakatte ...	650	...	...	...	Uninhabited		...	...
66.	N. Ganadakatte ...	1,180	Pr.S.	...	...	W	KR	...	Ragi, Jowar
67.	N. Basavanahalli ...	1,145	Pr.S.	...	...	W	KR	...	Ragi, Jowar
68.	Lingadahalli ...	1,170	Mid.S.	...	E	W	PR	PO	Ragi, Jowar, Rice
69.	Astapanahalli ...	810	Pr.S.	...	...	W	KR	...	Ragi, Jowar
70.	Siddapura ...	973	...	...	E	W	KR	...	Rice, Ragi, Jowar
71.	Somasettihalli ...	754	Pr.S.	...	E	W	KR	...	Rice, Ragi, Jowar
72.	Arasanaghatta ...	970	Pr.S.	...	E	W	PR	...	Ragi, Jowar

DIRECTORY

LAND USE

CHANNAGIRI TALUK
LOCATION CODE 2

Land use (*i.e.*, area under different types of land use in acres rounded to the nearest unit)					Nearest Town and Distance in Kms.	Day or days of the market/ *hat*, if any, held in the Village	Remarks including any place of religious, historical or archaeological interest	Location Code No.
Forest	Irrigated	Unirrigated	Cultivable waste	Area not available for cultivation				
11	12	13	14	15	16	17	18	1
...	35(W)	461	217	387	Channagiri—2	...	...	36
...	38(TK)	295	348	48	Channagiri—5	...	...	37
...	67(TK)(W)	266	461	73	Channagiri—6	...	...	38
...	90(TK)(W)	349	463	103	Channagiri—8	...	...	39
...	111(TK)(W)	315	82	36	Channagiri—6	...	...	40
...	2(W)	1,309	576	736	Channagiri—5	...	...	41
...	79(TK)	228	440	401	Channagiri—8	...	...	42
...	15(TK)	196	450	15	Channagiri—12	...	...	43
...	7(TK)	92	259	42	Channagiri—11	...	...	44
...	207(TK)	356	605	75	Channagiri—10	...	...	45
...	49(C)	302	892	911	Channagiri—15	...	...	46
...	102(TK)	140	210	30	Channagiri—11	...	...	47
...	66(TK)(W)	285	20	46	...	...	...	48
...	4	198	11	11	...	...	...	49
...	55(TK)(W)	218	55	30	Channagiri—6	...	...	50
...	60(TK)	406	...	34	...	...	...	51
...	138(TK)(W)	825	125	116	Channagiri—2	...	...	52
...	98(TK)(W)	490	52	71	Channagiri—3	...	...	53
...	124(TK)(W)	594	51	87	Channagiri—5	...	...	54
...	194(TK)(W)	1,103	176	111	Channagiri—5	...	...	55
...	65(TK)(W)	524	87	51	Channagiri—5	...	...	56
...	157(TK)(W)	120	390	612	Channagiri—13	...	...	57
...	191(TK)(W)	261	391	517	Channagiri—15	...	...	58
...	45(TK)(W)	236	46	124	Channagiri—15	...	...	59
...	85(TK)(W)	523	44	40	Channagiri—8	...	...	60
...	55(TK)	505	57	109	...	...	...	61
...	103(TK)	280	138	106	Channagiri—11	...	...	62
...	95(TK)(W)	364	799	47	Channagiri—16	...	...	63
...	...	30	...	283	...	...	...	64
...	...	74	...	576	...	...	...	65
...	117(TK)	450	571	42	Channagiri—13	...	...	66
...	1(W)	226	462	456	Channagiri—13	...	...	67
...	244(TK)(W)	603	207	116	Channagiri—11	...	...	68
...	37(W)	378	343	52	Channagiri—11	...	...	69
...	20(W)	311	558	84	Channagiri—10	...	...	70
...	97(W)	158	431	68	Channagiri—10	...	...	71
...	56(TK)(W)	397	415	102	Channagiri—11	...	...	72

SHIMOGA DISTRICT

LOCATION CODE 17

Location Code No.	Name of the Village	Total area of the Village (in acres)	Amenities available within the Village						Staple Food
			Educational	Medical	Power Supply	Drinking water	Communication	Postal and Telegraph	
1	2	3	4	5	6	7	8	9	10
73.	Nallur ...	1,218	Pr.S.,Mid.S.,Sec.S.	HC,FC	E	W	PR	PO	Rice, Ragi, Jowar
74.	Ittige ...	794	...	...	E	W	KR	...	Ragi, Jowar
75.	Mantraghatta ...	781	Mid.S.	...	E	W	KR	...	Ragi, Jowar
76.	Anapura ...	730	Pr.S.	...	...	W	KR	...	Ragi, Jowar
77.	Akalikatte ...	455	...	...	...	Uninhabited		...	...
78.	Bulsagara ...	735	Pr.S.	...	E	W	KR	PO	Ragi, Jowar
79.	Hatti ...	768	Pr.S.	...	E	W	KR	...	Ragi, Jowar
80.	Sagarapet ...	377	...	...	E	W	PR	...	Ragi, Jowar
81.	Harosagara ...	1,165	Pr.S.	...	E	W	PR	...	Ragi, Rice, Jowar
82.	Sangahalli ...	1,054	Pr.S.	...	...	W	KR	...	Ragi, Rice, Jowar
83.	Chickkurubarahalli ...	307	Pr.S.	...	E	W	KR	...	Rice, Jowar
84.	Reddihalli ...	452	Pr.S.	...	...	W	PR	...	Rice, Jowar
85.	Belalagere ...	2,611	Mid.S.	...	E	W	KR	PO	Rice, Jowar
86.	Kasettihalli ...	942	Pr.S.	...	...	W	KR	...	Rice, Jowar
87.	Kathalgere ...	3,157	Pr.S.,Mid.S.	...	E	W	PR	PO	Rice, Jowar
88.	Kariganur ...	3,074	Pr.S.,Mid.S.	D	E	W	PR	PO	Rice, Jowar
89.	Kallenhalli ...	615	...	...	...	Uninhabited		...	...
90.	Arehalli ...	701	Pr.S.	...	...	W	KR	...	Rice, Jowar
91.	Kadaranahalli ...	558	Pr.S.	...	...	W	KR	...	Rice, Jowar
92.	Miyapura ...	707	Pr.S.	...	E	W	KR	...	Rice, Jowar
93.	Thyavarige ...	4,219	Pr.S.,Mid.S.,Sec.S	HU	E	T	PR	PO	Rice, Jowar
94.	Nalkudre ...	2,315	Mid.S.	...	E	W	KR	...	Rice, Jowar
95.	Navilchalu ...	1,003	Mid.S.	...	E	W	KR	PO	Rice, Jowar
96.	Rampura ...	597	...	...	...	Uninhabited		...	...
97.	Doddaghatta ...	861	Mid.S.	...	E	W	PR	...	Rice, Jowar
98.	Basavapura ...	312	...	...	...	Uninhabited		...	...
99.	Kulumenahalli ...	523	...	...	...	Uninhabited		...	...
100.	Chiradoni ...	2,228	Mid.S.	...	E	W	KR	PO	Rice, Jowar
101.	Veerapura ...	122	...	...	...	Uninhabited		...	...
102.	Hirekurubarahalli ...	398	Pr.S.	...	...	W	KR	...	Rice, Jowar
103.	Laxmisagara ...	264	...	...	...	Uninhabited		...	...
104.	Ramagondanahalli ...	448	...	...	...	Uninhabited		...	...
105.	Uduva ...	486	...	...	...	Uninhabited		...	...
106.	Kabbala ...	1,119	Pr.S.	...	...	W	PR	...	Rice, Jowar
107.	Byrapura ...	195	...	...	...	Uninhabited		...	...
108.	Siddapura ...	485	...	...	...	Uninhabited		...	...

DIRECTORY

LAND USE

CHANNAGIRI TALUK

LOCATION CODE 2

Land use (*i.e.*, area under different types of land use in acres rounded to the nearest unit)					Nearest Town and Distance in Kms.	Day or days of the market/ *hat*, if any, held in the Village	Remarks including any place of religious, historical or archaeological interest	Location Code No.
Forest	Irrigated	Unirrigated	Cultivable waste	Area not available for cultivation				
11	12	13	14	15	16	17	18	1
...	179(TK)(W)	623	112	304	Channagiri—10	Wednesday	...	73
...	46(TK)(W)	688	30	30	Channagiri—11	...	...	74
...	41(TK)(W)	672	15	53	Channagiri—10	...	...	75
...	20(TK)	614	62	34	Channagiri—10	...	...	76
...	25(TK)(W)	286	91	53	...	...	...	77
...	83(TK)(W)	586	22	44	Channagiri—10	...	...	78
...	71(TK)(W)	576	82	39	Channagiri—10	...	...	79
...	92(C)	136	96	53	Honnali—29	...	...	80
...	343(C)	559	180	83	Honnali—27	...	...	81
...	441(C)	477	88	48	Honnali—24	...	...	82
...	179(C)	80	41	7	Honnali—42	...	...	83
...	361(C)	23	31	37	Davanagere City—27	...	...	84
...	1,675(C)	513	220	203	Honnali—25	...	...	85
...	621(TK)(C)	254	24	43	Davanagere City—24	...	...	86
...	1,403(C)	1,308	307	139	Davanagere City—24	Saturday	...	87
...	1,936(C)	735	180	221	Davanagere City—21	...	...	88
...	108(TK)	474	7	26	...	...	...	89
...	220(TK)(C)	399	17	65	Davanagere City—26	...	...	90
...	420(C)	58	47	33	Davanagere City—26	...	...	91
...	408(C)	199	58	42	Davanagere City—26	...	...	92
...	2,477(C)(TK)	1,059	353	330	Davanagere City—26	Sunday	1	93
...	1,402(C)(TK)	523	220	170	Davanagere City—29	...	...	94
...	870(C)	...	48	85	Davanagere City—32	Friday	...	95
...	...	574	9	14	...	...	...	96
...	313(C)	523	...	25	Davanagere City—29	...	...	97
...	...	229	...	83	...	...	...	98
...	412(C)	17	55	39	...	...	...	99
...	844(C)	994	175	215	Honnali—34	...	...	100
...	105(C)	15	...	2	...	...	...	101
...	...	388	...	10	Honnali—32	...	...	102
...	15(TK)	207	...	42	...	...	...	103
...	232(TK)(C)	161	...	55	...	...	...	104
...	185(C)	94	180	27	...	...	...	105
...	340(C)(TK)	632	21	126	Davanagere City—31	...	...	106
...	...	171	...	24	...	...	...	107
...	28(C)(TK)	192	257	8	...	...	...	108

SHIMOGA DISTRICT

LOCATION CODE 17

Location Code No.	Name of the Village	Total area of the Village (in acres)	Amenities available within the Village						
			Educational	Medical	Power Supply	Drinking water	Communication	Postal and Telegraph	Staple Food
1	2	3	4	5	6	7	8	9	10
109.	Yakkegondi ...	188	...	...	...	Uninhabited		...	...
110.	Haronahalli ...	505	...	...	...	Uninhabited		...	...
111.	Kengapura ...	159	Pr.S.	...	E	W	KR	...	Rice, Jowar
112.	Kamsagara ...	1,090	Pr.S.	...	E	W	KR	...	Rice, Jowar
113.	Pillankatte ...	144	...	...	...	Uninhabited		...	...
114.	Kanivebilachi ...	451	Pr.S.	...	E	W	PR	PO	Rice, Jowar
115.	Ramasagara ...	387	...	...	...	Uninhabited		...	...
116.	Hosahalli ...	1,345	Pr.S.	...	...	W	PR	...	Rice, Jowar
117.	Mohidinpura ...	1,809	...	...	...	Uninhabited		...	...
118.	Rudrapura ...	1,231	Pr.S.	...	E	W	PR	PO	Rice, Jowar
119.	Madhuranaikanahalli ...	1,565	...	...	E	W	KR	...	Rice, Jowar
120.	Malligenahalli ...	1,139	Pr.S.	...	E	W	KR	...	Rice, Jowar
121.	Komaranahalli ...	1,386	Pr.S.	...	E	W	KR	PO	Rice, Jowar
122.	Benakanahalli ...	2,343	Pr.S.	...	E	W	KR	...	Rice, Jowar
123.	Nilogallu ...	1,705	Pr.S.	...	E	W	KR	...	Rice, Jowar
124.	Vylipura ...	1,446	...	...	...	Uninhabited		...	...
125.	Sringarabagu ...	1,626	Mid.S.	D	E	W	PR	PO	Rice, Jowar
126.	Bullanaikanahalli ...	1,387	...	...	...	Uninhabited		...	...
127.	Kanchugaranahalli ...	3,592	Pr.S.	...	E	W	KR	...	Rice, Jowar
128.	Daginakatte ...	2,767	Mid.S.	...	E	W	PR	PO	Rice, Jowar
129.	Yalodahalli ...	1,703	Pr.S.	...	E	W	KR	...	Rice, Jowar
130.	Hurlihalli ...	856	...	...	...	Uninhabited		...	...
131.	Harlipura ...	747	Pr.S.	...	E	W	PR	...	Rice, Jowar
132.	Marabanahalli ...	1,171	Pr.S.	...	E	W	PR	PO	Rice, Jowar
133.	Kotchal ...	620	Pr.S.,Mid.S.	...	E	W	PR	...	Rice, Jowar
134.	Hosakere ...	380	Pr.S.,(2) Mid.S., Sec.S.	...	E	W	PR	...	Rice, Jowar
135.	Santhebennur ...	3,644	Pr.S.,Mid.S.,Sec.S.	HC	E	W	PR	PTO,Phone	Rice, Jowar
136.	Nagenahalli ...	1,042	Pr.S.	...	E	W	KR	...	Ragi
137.	Mangenahalli ...	841	Pr.S.	...	...	W	KR	...	Ragi, Jowar
138.	Tanigere ...	2,759	Pr.S.,Mid.S.	MCW	E	W	KR	PO	Ragi, Jowar
139.	Maradi ...	1,169	Pr.S.	...	E	W	KR	...	Ragi, Jowar
140.	Upanaikanahalli ...	800	Pr.S.	...	E	W	KR	...	Ragi, Jowar
141.	Narasipura ...	503	...	...	...	Uninhabited		...	...
142.	Medakere ...	1,872	Pr.S.,Mid.S.	...	...	W	KR	...	Ragi, Jowar
143.	Konaranahalli ...	700	Pr.S.	...	...	W	KR	...	Ragi, Jowar
144.	Yakkegondi ...	1,018	Pr.S.	...	...	W	KR	...	Ragi, Jowar
145.	Topenhalli ...	654	Pr.S.	...	...	W	KR	...	Ragi, Jowar

DIRECTORY

LAND USE

CHANNAGIRI TALUK

LOCATION CODE 2

Land use (*i.e.*, area under different types of land use in acres rounded to the nearest unit)					Nearest Town and Distance in Kms.	Day or days of the market/ *hat*, if any, held in the Village	Remarks including any place of religious, historical or archaeological interest	Location Code No.
Forest	Irrigated	Unirrigated	Cultivable waste	Area not available for cultivation				
11	12	13	14	15	16	17	18	1
...	6(TK)	7	169	6	...	...	...	109
...	11(TK)	382	89	23	...	...	...	110
...	1(W)	150	...	8	Honnali—31	...	...	111
...	407(C)	461	132	90	...	...	...	112
...	74(C)	30	...	40	...	...	...	113
...	279(C)	39	96	37	Channagiri—29	...	...	114
...	222(C)	27	120	18	...	...	...	115
...	575(C)	81	613	76	Channagiri—22	...	...	116
...	235(C)	287	1,094	193	...	...	...	117
...	...	...	...	1,231	Channagiri—16	...	...	118
...	8(TK)	399	1,138	20	Channagiri—15	...	...	119
...	14(TK)	311	792	22	Channagiri—15	...	...	120
...	21(W)	369	433	563	Channagiri—15	...	...	121
...	1(TK)	431	1,884	27	Channagiri—16	...	...	122
710	...	453	460	82	Honnali—18	...	...	123
...	...	588	836	22	...	...	...	124
...	76(TK)	317	540	693	Honnali—19	...	...	125
...	9(W)	524	647	207	...	...	...	126
...	132(TK)(W)	1,177	847	1,436	Honnali—16	...	...	127
...	54(TK)(W)	1,193	...	1,520	Honnali—16	...	...	128
485	27(TK)	705	433	53	Honnali—19	...	...	129
195	11(TK)	407	185	58	...	...	...	130
...	46(C)	536	110	55	Honnali—32	...	...	131
...	558(C)	361	178	74	Honnali—29	...	...	132
...	63(C)	384	94	79	Honnali—27	...	...	133
...	155(TK)	106	44	75	Honnali—22	Monday	...	134
...	153(TK)	2,671	373	447	Channagiri—17	Sunday	2	135
...	26(TK)	803	147	66	Channagiri—24	...	...	136
...	91(C)	370	288	92	Channagiri—22	...	...	137
...	351(C)	2,052	238	118	Channagiri—27	...	...	138
...	45(TK)	775	200	149	Channagiri—29	...	...	139
...	50(TK)	676	18	56	Channagiri—27	...	...	140
...	54(C)	...	413	36	...	...	...	141
...	240(C)(TK)	1,120	179	333	Channagiri—24	...	...	142
...	...	576	57	67	Channagiri—24	...	...	143
...	...	862	72	84	Channagiri—26	...	...	144
...	...	459	134	61	Channagiri—26	...	...	145

VILLAGE AMENITIES AND

SHIMOGA DISTRICT

LOCATION CODE 17

Location Code No.	Name of the Village	Total area of the Village (in acres)	Amenities available within the Village						Staple Food
			Educational	Medical	Power Supply	Drinking water	Communication	Postal and Telegraph	
1	2	3	4	5	6	7	8	9	10
146.	Kallenahalli ...	913	...	...	...	Uninhabited		...	...
147.	Siddanamatha ...	1,641	Pr.S.,Mid.S.	...	E	W	KR	...	Ragi, Jowar
148.	Hosahalli ...	325	...	...	...	Uninhabited		...	...
149.	Chickkabbigere ...	352	Pr.S.	...	...	W	KR	...	Ragi
150.	Doddabbigere ...	2,656	Mid.S.	...	E	W	PR	PO	Ragi, Jowar
151.	Hanumanahalli ...	590	...	...	...	Uninhabited		...	...
152.	Linganagathialli ...	378	...	...	...	Uninhabited		...	...
153.	Kulenur ...	1,728	Pr.S.	...	E	W	KR	...	Ragi
154.	Arlikatte ...	649	Pr.S.	...	E	W	KR	...	Ragi, Jowar
155.	Dodderikatte ...	951	Pr.S.	...	E	W	KR	...	Jowar, Ragi
156.	Honnemaradahalli ...	424	Pr.S.	...	...	W	KR	...	Jowar, Ragi
157.	Bommenahalli ...	669	Pr.S.	...	...	W	KR	...	Ragi, Jowar
158.	Hiregangoor ...	1,499	Pr.S.	...	E	W	PR	...	Ragi, Jowar
159.	Chik-gangoor ...	1,673	Mid.S.	...	E	W	PR	PO	Ragi, Jowar
160.	Laxmisagara ...	573	Pr.S.	...	...	W	KR	...	Ragi, Jowar
161.	Kortikere ...	1,642	Mid.S.	...	E	W	PR	...	Ragi, Jowar
162.	Thimlapura (Jodi) ...	544	...	...	...	Uninhabited		...	...
163.	Yeragattihalli ...	1,214	Pr.S.	...	E	W	PR	...	Ragi, Jowar
164.	Kenchapura ...	752	...	...	...	...	...	...	Ragi, Jowar
165.	Ramenahalli ...	588	Pr.S.	...	...	W	KR	...	Ragi, Jowar
166.	Chickdevarahalli ...	566	Pr.S.	...	...	W	KR	...	Ragi, Jowar
167.	Neethigere ...	2,316	Mid.S.	...	E	W	PR	PO	Ragi, Jowar
168.	Devarahalli ...	1,493	Pr.S.,Mid.S.,Sec.S	...	E	W	PR	PO	Ragi, Jowar
169.	Ramagondanahalli ...	798	Pr.S.	...	...	W	KR	PO	Ragi, Jowar
170.	Hireuda ...	2,593	Mid.S.	...	...	W	KR	...	Ragi, Jowar
171.	Kagathur ...	1,125	Mid.S.	HU	E	W	KR	PO	Ragi, Jowar
172.	Nuggihalli ...	1,016	Pr.S.(2)	...	E	W	KR	...	Ragi, Jowar
173.	Kondadahalli ...	808	Pr.S.,Mid.S.	...	E	W	PR	PO	Ragi, Jowar
174.	Kakanur ...	2,206	Mid.S.	MCW	E	W	KR	...	Ragi, Jowar
175.	Chikkuda ...	1,324	Pr.S.	...	E	W	PR	...	Ragi, Jowar
176.	Chickkbennur ...	1,384	Pr.S.	...	E	W	PR	...	Ragi, Jowar
177.	Chennapura ...	1,422	Mid.S.	...	E	W	PR	PO	Ragi, Jowar
178.	Jakkali ...	758	Pr.S.	...	E	W	PR	...	Ragi, Jowar
179.	Somlapura ...	1,275	Mid.S.	...	E	W	PR	PO	Ragi, Jowar
180.	Kerebilachi ...	417	Mid.S.,Sec.S.	...	E	W	PR	PO	Ragi, Jowar
181.	Sulekere ...	7,479*	...	...	E	TK	PR	...	Ragi, Jowar

*Includes the area of Sulekere Tank (5450 Acres) also even though it is not done so in revenue records.

DIRECTORY

LAND USE

CHANNAGIRI TALUK

LOCATION CODE 2

Land use (*i.e.*, area under different types of land use in acres rounded to the nearest unit)					Nearest Town and Distance in Kms.	Day or days of the market/ *hat*, if any, held in the Village	Remarks including any place of religious, historical or archaeological interest	Location Code No.
Forest	Irrigated	Unirrigated	Cultivable waste	Area not available for cultivation				
11	12	13	14	15	16	17	18	1
...	...	800	55	58	...	...	...	146
...	56(TK)	1,388	122	75	Channagiri—29	...	...	147
...	...	317	...	8	...	...	...	148
...	31(W)	307	...	14	Channagiri—24	...	...	149
...	307(TK)(W)	1,844	325	180	Channagiri—22	...	...	150
...	48(TK)(W)	439	93	10	...	...	...	151
...	...	378	...	...	...	...	...	152
...	160(TK)(W)	753	705	110	Channagiri—22	...	...	153
...	...	479	118	52	Channagiri—19	...	...	154
...	...	647	270	34	Channagiri—19	...	...	155
...	...	310	30	84	Channagiri—18	...	...	156
...	...	542	28	99	Channagiri—18	...	...	157
...	30(TK)(W)	1,299	96	74	Channagiri—19	...	...	158
...	...	1,303	265	105	Channagiri—21	Monday	...	159
...	...	467	40	66	Channagiri—19	...	...	160
...	16(TK)(W)	1,495	98	33	Channagiri—19	...	...	161
...	...	514	...	30	...	...	...	162
...	49(TK)	911	196	58	Channagiri—13	...	...	163
...	10(TK)	503	180	59	Channagiri—13	...	...	164
...	...	514	53	21	Channagiri—13	...	...	165
...	...	517	29	20	Channagiri—13	...	...	166
...	59(TK)	2,037	125	95	Channagiri—18	...	...	167
...	12(TK)	1,129	91	261	Channagiri—13	...	3	168
...	...	686	48	64	Channagiri—13	...	...	169
...	166(TK)	2,052	131	244	Channagiri—16	...	...	170
...	97(TK)	834	17	177	Channagiri—6	...	...	171
...	...	882	38	96	Channagiri—18	...	...	172
...	48(W)	631	72	57	Channagiri—19	...	...	173
...	...	1,820	296	90	Channagiri—16	...	...	174
...	...	1,133	125	66	Channagiri—19	...	...	175
...	50(TK)	1,144	80	110	Channagiri—21	...	...	176
...	28(TK)	1,040	250	104	Channagiri—19	...	...	177
...	...	571	47	140	Channagiri—19	...	...	178
...	...	1,068	120	87	Channagiri—29	...	...	179
...	...	361	...	56	Channagiri—21	...	...	180
...	767(TK)	456	694	5,562*	Channagiri—19	Tuesday	4	181

SHIMOGA DISTRICT

Location Code 17

Location Code No.	Name of the Village	Total area of the Village (in acres)	Amenities available within the Village						Staple Food
			Educational	Medical	Power Supply	Drinking water	Communication	Postal and Telegraph	
1	2	3	4	5	6	7	8	9	10
182.	Kashipura ...	1,119	Pr.S.	...	E	W	PR	...	Ragi, Jowar
183.	Hallimallapura ...	1,090	Pr.S.	...	...	W	KR	...	Ragi, Jowar
184.	Avalaghatta ...	660	...	...	...	Uninhabited		...	...
185.	Kudligere ...	297	...	...	...	Uninhabited		...	...
186.	Aiur	1,094	Pr.S.	...	E	W	KR	...	Ragi, Jowar
187.	Mallapura ...	1,426	Mid.S.	...	E	W	PR	PO	Ragi, Jowar
188.	Karekatte ...	1,394	Pr.S.	...	...	W	KR	...	Ragi, Jowar
189.	Giriyapura ...	578	Pr.S.	...	...	W	KR	...	Rice, Jowar
190.	Kogaloor ...	3,353	Pr.S.,Mid.S.	...	E	W	KR	PO	Rice, Jowar
191.	Kamanahalli ...	694	...	...	...	Uninhabited		...	...
192.	Kempanahalli ...	880	Pr.S.	...	E	W	KR	...	Rice, Jowar
193.	Eeraganahalli ...	1,144	Pr.S.	...	E	W	KR	...	Rice, Jowar
194.	Bhimanere ...	654	Pr.S.	...	E	W	KR	...	Ragi, Jowar
195.	Belliganud ...	1,940	Pr.S.	...	E	W	KR	PO	Ragi, Jowar
196.	Chikkogalur ...	930	Pr.S.	...	E	W	KR	...	Ragi, Jowar
197.	Gollarahalli ...	379	Pr.S.	...	E	W	PR	...	Ragi, Jowar
198.	Somanahalu ...	269	Pr.S.	...	E	W	PR	...	Ragi, Jowar
199.	Ubrani ...	7,866	Pr.S.	...	...	W	PR	...	Rice, Ragi, Jowar
200.	Rangapura (State forest) ...	5,134	...	...	...	Uninhabited		...	...
201.	Doddamalalu ...	2,417	...	...	...	Uninhabited		...	...
202.	Durgada Basavapura ...	6,928	...	...	...	Uninhabited		...	...
203.	Ganguganahankalu ...	1,625	...	...	...	...	...	...	Rice, Ragi, Jowar
204.	Halakanahalu ...	1,773	Pr.S.	...	E	W	PR	...	Rice, Ragi, Jowar
205.	Maravanji ...	2,739	Pr.S.	HC	E	W	PR	...	Rice, Ragi, Jowar
206.	Pandomatti ...	1,542	Mid.S.,Sec.S.	...	E	W	PR	PO	Rice, Ragi, Jowar
207.	Savehadlu ...	420	...	...	...	Uninhabited		...	...
208.	Narasettihalli ...	793	Pr.S.(2)	...	E	W	PR	...	Rice, Ragi, Jowar
209.	Benakanahalli ...	784	...	...	...	Uninhabited		...	...
210.	Bannihatti ...	806	Mid.S.	...	E	W	PR	...	Rice, Ragi, Jowar
211.	Haralakatta ...	1,641	Mid.S.	...	...	W	PR	...	Rice, Ragi, Jowar
212.	Vaddanahalu ...	3,072	Mid.S.	...	E	W	PR	PO	Rice, Ragi, Jowar
213.	Komaranahalli ...	642	Pr.S.	...	...	W	KR	...	Rice, Ragi, Jowar
214.	Kanchiganahalu ...	1,697	Mid.S.	...	E	W	PR	...	Rice, Ragi, Jowar
215.	Mahadevapura ...	1,200	...	...	...	W	KR	...	Rice, Ragi, Jowar
216.	Bettakadur ...	1,206	Pr.S.	...	...	W	PR	...	Rice, Ragi, Jowar
217.	Pennasamudra ...	1,948	Pr.S.	...	E	W	PR	...	Rice, Ragi, Jowar

DIRECTORY

LAND USE

CHANNAGIRI TALUK

LOCATION CODE 2

Land use (*i.e.*, area under different types of land use in acres rounded to the nearest unit)					Nearest Town and Distance in Kms.	Day or days of the market/ *hat*, if any, held in the Village	Remarks including any place of religious, historical or archaeological interest	Location Code No.
Forest	Irrigated	Unirrigated	Cultivable waste	Area not available for cultivation				
11	12	13	14	15	16	17	18	1
...	21(C)	772	229	97	Channagiri—29	...	...	182
...	173(C)	514	230	173	Channagiri—29	...	...	183
...	9(TK)	484	73	94	...	...	...	184
...	274(C)	...	...	23	...	...	...	185
...	7(TK)(C)	974	71	42	Channagiri—32	...	...	186
...	...	1,068	120	238	Channagiri—26	...	...	187
...	252(TK)(C)	892	176	74	Channagiri—29	...	...	188
...	221(C)	220	90	47	Channagiri—27	...	...	189
...	344(TK)(C)	1,489	...	1,520	Channagiri—24	...	...	190
...	...	668	...	26	...	...	...	191
...	22(C)	697	...	161	Channagiri—27	...	...	192
...	...	951	115	78	Channagiri—26	...	...	193
...	...	608	5	41	Channagiri—26	...	...	194
...	50(TK)(C)	1,603	127	160	Channagiri—22	...	...	195
...	25(C)	761	48	96	Channagiri—22	...	...	196
...	...	320	37	22	Channagiri—22	...	...	197
...	...	223	18	28	Channagiri—21	...	...	198
6,806	267(TK)(W)	129	553	111	Bhadravati—24	...	...	199
5,134	...	...	...	...	...	...	...	200
2,088	15(TK)	119	100	95	...	...	...	201
6,780	3(TK)	131	...	14	...	...	...	202
1,474	...	117	23	11	Channagiri—10	...	...	203
676	56(TK)	609	400	32	Channagiri—10	Thursday	...	204
506	69(TK)	1,254	112	798	Channagiri—10	...	...	205
...	177(TK)(W)	926	344	95	Channagiri—8	...	...	206
...	...	310	73	37	...	...	...	207
...	2(TK)	490	209	92	Channagiri—5	...	...	208
...	...	553	208	23	...	...	...	209
...	21(TK)	663	87	35	Channagiri—11	...	...	210
...	9(W)	1,412	192	28	Channagiri—13	...	...	211
...	290(TK)(W)	1,813	709	260	Channagiri—16	...	...	212
...	...	564	54	24	Channagiri—15	...	...	213
...	...	1,435	152	110	Channagiri—19	...	...	214
...	1(W)	865	310	24	Channagiri—18	...	...	215
300	88(W)	542	143	133	Channagiri—19	...	...	216
919	19(W)	787	79	144	Channagiri—16	...	...	217

SHIMOGA DISTRICT

LOCATION CODE 17

Location Code No.	Name of the Village	Total area of the Village (in acres)	Amenities available within the Village						Staple Food
			Educational	Medical	Power Supply	Drinking water	Communication	Postal and Telegraph	
1	2	3	4	5	6	7	8	9	10
218.	Goppenahalli ...	938	Mid.S.	...	E	W	PR	PO	Rice, Ragi, Jowar
219.	Malahalu ...	4,779	Mid.S.	...	E	W	PR	...	Rice, Ragi, Jowar
220.	Medugondanahalli ...	1,670	Mid.S.	...	E	W	PR	PO	Rice, Ragi, Jowar
221.	Jammapura ...	1,247	Mid.S.	...	E	W	PR	...	Rice, Ragi, Jowar
222.	Beedugondanahalli ...	881	Pr.S.	...	...	W	PR	...	Rice, Ragi, Jowar
223.	Gangondanahalli ...	1,869	Pr.S.	...	...	W	PR	...	Rice, Ragi, Jowar
224.	Gonhihosahalli ...	1,962	Pr.S.	...	...	W	PR	...	Rice, Ragi, Jowar
225.	Attighatta ...	812	...	...	...	Uninhabited		...	...
226.	Masanikere ...	1,623	Pr.S.	...	E	...	PR	...	Rice, Ragi, Jowar
227.	Karkikere ...	366	...	...	...	...	...	...	...
228.	Kolkere ...	600	...	...	...	Uninhabited		...	Rice, Ragi
229.	Hanumalapura (B) ...	251	...	...	...	Uninhabited		...	...
230.	Kalkere ...	2,721	...	...	...	Uninhabited		...	...
231.	Megyathanahalli ...	403	...	...	...	Uninhabited		...	...
232.	Chikkasandi ...	693	Pr.S.	...	...	W	PR	...	Rice, Ragi, Jowar
233.	Hakkihalli ...	625	...	...	...	Uninhabited		...	...
234.	Chickkamalalu ...	150	Pr.S.	...	...	W	KR	...	Rice, Ragi, Jowar
235.	Dasarahosahalli ...	361	...	...	...	Uninhabited		...	...
236.	Khaggi ...	1,191	Pr.S.	...	E	W	KR	...	Rice, Ragi, Jowar
237.	Nellihankalu ...	348	Pr.S.	...	E	W	PR	...	Rice, Ragi
238.	Tavarekere ...	950	Mid.S.	HC(FC)	E	W	PR	PO	Rice, Ragi, Jowar
239.	Mugaihalli ...	502	Mid.S.	...	E	W	PR	PO	Rice, Ragi, Jowar
240.	Basavanahalli ...	289	...	...	...	Uninhabited		...	...
241.	Shankaripura ...	987	Pr.S.	...	...	W	PR	...	Rice, Ragi, Jowar
242.	Veerapura ...	910	...	...	...	W	PR	...	Rice, Ragi, Jowar
243.	Kodagikere ...	501	Pr.S.	...	...	W	PR	...	Rice, Ragi, Jowar
244.	Basavapura ...	2,305	...	...	...	W	PR	...	Rice, Ragi, Jowar
245.	Durvigere ...	1,287	Mid.S.	...	E	W	PR	PO	Rice, Ragi, Jowar

DIRECTORY

LAND USE

CHANNAGIRI TALUK

LOCATION CODE 2

Land use (*i.e.*, area under different types of land use in acres rounded to the nearest unit)					Nearest Town and Distance in Kms.	Day or days of the market/ *hat*, if any, held in the Village	Remarks including any place of religious, historical or archaeological interest	Location Code No.
Forest	Irrigated	Unirrigated	Cultivable waste	Area not available for cultivation				
11	12	13	14	15	16	17	18	1
...	158(TK)	543	181	56	Channagiri—13	...	...	218
2,410	63(TK)	1,157	990	159	Channagiri—15	...	...	219
533	29(TK)	516	393	199	Channagiri—13	...	...	220
386	28(TK)(W)	387	393	53	Channagiri—15	...	...	221
160	1(W)	453	234	33	Channagiri—15	...	...	222
560	...	469	791	49	Channagiri—24	...	...	223
771	1(TK)	700	453	37	Channagiri—31	...	...	224
...	34(W)	491	233	54	...	...	...	225
...	95(TK)(W)	768	535	225	Channagiri—22	...	...	226
...	55(TK)	198	48	65	...	...	...	227
...	39(TK)	254	85	222	Channagiri—21	...	...	228
...	9(TK)	64	104	74	...	...	...	229
1,636	21(TK)	319	608	137	...	...	...	230
...	8(TK)	271	102	22	...	...	...	231
...	91(TK)	407	162	33	Channagiri—21	...	...	232
...	67(TK)	234	290	34	...	...	...	233
...	23(TK)	92	28	7	Channagiri—27	...	...	234
250	17(TK)	74	...	20	...	...	...	235
318	134(TK)	378	306	55	Channagiri—24	...	...	236
...	46(TK)	256	11	35	Channagiri—19	...	...	237
...	215(TK)(W)	378	141	216	Channagiri—22	Sunday	...	238
...	211(TK)(W)	141	70	80	Channagiri—24	...	...	239
...	48(TK)(W)	97	112	32	...	...	...	240
185	194(TK)(W)	159	340	109	Channagiri—26	...	...	241
...	98(TK)	560	186	72	Ajjampura—16	...	...	242
...	82(TK)	192	177	50	Ajjampura—16	...	...	243
1,731	75(TK)	261	170	68	Ajjampura—15	...	...	244
...	352(TK)	656	...	279	Ajjampura—15	...	...	245

APPENDIX—I (ii)

ALPHABETICAL LIST OF VILLAGES

SHIMOGA DISTRICT — CHANNAGIRI TALUK

LOCATION CODE No. 17 — LOCATION CODE 2

Sl. No.	Name of Village	Location Code No.
1.	Agarabannihatti	3
2.	Ajjihalli	37
3.	Akalikatte	77
4.	Alur	186
5.	Anapura	76
6.	Arasanaghatta	72
7.	Arehalli	90
8.	Arlikatte	154
9.	Astapanahalli	69
10.	Attighatta	225
11.	Avalaghatta	184
12.	Bannihatti	210
13.	Basavanahalli	240
14.	Basavapura	46
15.	Basavapura	98
16.	Basavapura	244
17.	Beedugondanahalli	222
18.	Belalagere	85
19.	Belavanthanahalli	61
20.	Belliganud	195
21.	Benakanahalli	122
22.	Benakanahalli	209
23.	Benkikere	14
24.	Bettakadur	216
25.	Bhimanere	194
26.	Billahalli	55
27.	Bommenahalli	157
28.	Bullanaikanahalli	126
29.	Bulsagara	78
30.	Bussenahalli	2
31.	Byranahalli	59
32.	Byrapura	107
33.	Channenahalli	50
34.	Channeshapura Alias Hiremadalu	45
35.	Chennapura	177
36.	Chickdevarahalli	166
37.	Chickgangoor	159
38.	Chickkabbigere	149
39.	Chickkbennur	176
40.	Chickkurubarahalli	83
41.	Chikkamadalu	47
42.	Chikkamalali	48
43.	Chikkamalalu	234
44.	Chikkasandi	232
45.	Chikkogalur	196
46.	Chikkuda	175
47.	Chikkulikere	52
48.	Chiradoni	63
49.	Chiradoni	100
50.	Daginakatte	128
51.	Dandigenahalli	21
52.	Dasarahosahalli	235
53.	Devarahalli	168
54.	Diggenahalli	23
55.	Doddabbigere	150
56.	Doddaghatta	97
57.	Doddamalalu	201
58.	Dodderikatte	155
59.	Dondraghatta	41
60.	Donihalli	53
61.	Durgadabasavapura	202
62.	Durvigere	245
63.	Eeraganahalli	193
64.	Galihalli	60
65.	Gangondanahalli	223
66.	Ganguganahankalu	203
67.	Garaga	8
68.	Garagadakatte	65
69.	Giriyapura	189
70.	Gollarahalli	197
71.	Gondhihosahalli	224
72.	Gopanhal	32
73.	Goppenahalli	218
74.	Gullehalli	5
75.	Gurupura	15
76.	Hagedahalli	44
77.	Hakkihalli	233
78.	Halakanahalu	204
79.	Hallimallapura	183
80.	Hanumalapura	229
81.	Hanumanahalli	151
82.	Haralakatta	211
83.	Harlipura	131
84.	Haronahalli	38
85.	Haronahalli	110
86.	Harosagara	81
87.	Hatti	79
88.	Hebbalagere	13
89.	Hiregangoor	158
90.	Hirekurubarahalli	102
91.	Hiremalali	57
92.	Hireuda	170
93.	Hodigere	10
94.	Honnaikanahalli	9
95.	Honnebagi	18
96.	Honnemaradahalli	156
97.	Hosahalli	28
98.	Hosahalli	116

APPENDIX—I (ii)

ALPHABETCAL LIST OF VILLAGES—(*Contd.*)

SHIMOGA DISTRICT

LOCATION CODE No. 17

CHANNAGIRI TALUK

LOCATION CODE 2

Sl. No.	Name of Village	Location Code No.
99.	Hosahalli	148
100.	Hosakere	134
101.	Hurlihalli	130
102.	Ittige	74
103.	Jakkali	178
104.	Jammapura	221
105.	Joladhalu	29
106.	Kabbala	106
107.	Kablikatte	35
108.	Kadaranahalli	91
109.	Kagathur	171
110.	Kakanur	174
111.	Kalkere	230
112.	Kallenhalli	89
113.	Kallenahalli	146
114.	Kamanahalli	191
115.	Kamsagara	112
116.	Kanchiganahalu	214
117.	Kanchugaranahalli	127
118.	Kanivebilachi	114
119.	Karekatte	188
120.	Kariganur	88
121.	Karkikere	227
122.	Kasettihalli	86
123.	Kashipura	182
124.	Kathalgere	87
125.	K. Basavanahalli	49
126.	Kempanahalli	192
127.	Kenchapura	164
128.	Kengapura	111
129.	Kerebilachi	180
130.	K. Ganadakatte	31
131.	Khaggi	236
132.	Kodagikere	243
133.	Kogaloor	190
134.	Kolkere	228
135.	Komaranahalli	34
136.	Komaranahalli	121
137.	Komaranahalli	143
138.	Komaranahalli	213
139.	Kondadahalli	173
140.	Kortikere	161
141.	Kotehalu	133
142.	Kudligere	185
143.	Kukwada	26
144.	Kulenoor	153
145.	Kulumenahalli	99
146.	Laxmisagara	36
147.	Laxmisagara	103
148.	Laxmisagara	160
149.	Lingadahalli	68
150.	Linganagathihalli	152
151.	Machanaikanahalli	17
152.	Machanaikanahallikaval	16
153.	Madapura	12
154.	Madenahalli	43
155.	Madhuranaikanahalli	119
156.	Mahadevapura	215
157.	Malahalu	219
158.	Mallapura	187
159.	Malligenahalli	120
160.	Malligere	24
161.	Mandaganahalu	27
162.	Mangenahalli	137
163.	Mangenahalli	7
164.	Mantraghatta	75
165.	Marabanahalli	132
166.	Maradi	139
167.	Maravanji	205
168.	Masanikere	226
169.	Mavinahole	22
170.	Mavinakatte	42
171.	Medakere	142
172.	Medugondanahalli	220
173.	Megyathanahalli	231
174.	Melanaikanakatte	58
175.	Miyapura	92
176.	Mohidinpura	117
177.	Muddenahalli	1
178.	Mudigere	54
179.	Mugalihalli	239
180.	Nagenahalli	33
181.	Nagenahalli	136
182.	Nalkudre	94
183.	Nallur	73
184.	Narasettihalli	208
185.	Narsipura	141
186.	Navilehalu	95
187.	N. Basavanahalli	67
188.	Nellihankalu	237
189.	Neethigere	167
190.	N. Ganadakatte	66
191.	Nilogallu	123
192.	Nuggihalli	172
193.	Pandogere	51
194.	Pandomatti	206
195.	Pennasandra	217
196.	Pillankatte	113

APPENDIX—I (ii)

ALPHABETICAL LIST OF VILLAGES—(*Concld.*)

SHIMOGA DISTRICT
LOCATION CODE 17

CHANNAGIRI TALUK
LOCATION CODE 2

Sl. No.	Name of Village	Location Code No.
197.	Rajagondanahalli	20
198.	Ramagondanahalli	104
199.	Ramagondanahalli	169
200.	Ramasagara	115
201.	Ramenahalli	165
202.	Rampura	96
203.	Rangapura	6
204.	Rangapura	200
205.	Reddihalli	84
206.	Rudrapura	118
207.	Sagarapet	80
208.	Sangahalli	82
209.	Santhebennur	135
210.	Sarathi	30
211.	Savehadlu	207
212.	Settihalli	11
213.	Shankaripura	241
214.	Shivagangehal	64
215.	Shivapurdahal (S.F.)	25
216.	Siddanamatha	147
217.	Siddapura	70
218.	Siddapura	108
219.	Somanahalu	198
220.	Somasettihalli	71
221.	Somlapura	179
222.	Sringarabagu	125
223.	Sripura	4
224.	Sulekere	181
225.	Sunnagere	40
226.	Tanigere	138
227.	Tavarekere	238
228.	Thilineerkatte	62
229.	Thimlapura	56
230.	Thimlapura (Jodi)	162
231.	Thippagondanahalli	19
232.	Thyavanige	93
233.	Thopenahalli	145
234.	Ubrani	199
235.	Uduva	105
236.	Upanaikanahalli	140
237.	Vaddanahalu	212
238.	Veerapura	101
239.	Veerapura	242
240.	Vylipura	124
241.	Yakkegondi	109
242.	Yakkegondi	144
243.	Yalodahalli	129
244.	Yarehalli	39
245.	Yeragattihalli	163

HONNALI TALUK

SHIMOGA DISTRICT

LOCATION CODE 17

Location Code No.	Name of the Village	Total area of the Village (in acres)	Amenities available within the Village						Staple Food
			Educational	Medical	Power Supply	Drinking water	Communication	Postal and Telegraph	
1	2	3	4	5	6	7	8	9	10
1.	Arakere ...	4,256	Mid.S.	...	E	W	PR	PO	Jowar, Bajara, Ragi
2.	Narasagondanahalli ...	857	Pr.S.	...	E	W	PR	...	Jowar, Ragi
3.	Masadi ...	2,311	Pr.S.	...	E	W	PR	PO	Jowar, Ragi
4.	Basavapura ...	560	...	...	Uninhabited		...	...	...
5.	Kammaragatte ...	1,906	Mid.S.	...	E	W	PR	...	Jowar, Ragi, Rice
6.	Thakkanahalli ...	907	...	...	...	R,W	PR	...	Jowar, Rice, Ragi
7.	Devarahonnali ...	902	...	...	...	R	PR	...	Jowar, Rice, Ragi
8.	Gollarahalli ...	840	Pr.S.	...	E	W	PR	...	Rice
9.	Arabagatte ...	2,243	Mid.S.	...	E	W	PR	PO	Jowar, Rice
10.	Kodachagondanahalli ...	590	Pr.S.	...	E	W	PR	...	Jowar, Ragi
11.	Madanabhavi ...	1,923	Mid.S.	...	E	W	PR	PO	Jowar, Ragi
12.	Arundi ...	2,480	Mid.S.	...	E	W	PR	PO	Jowar, Ragi
13.	Kenchikoppa ...	1,326	Pr.S.	...	E	W	PR	...	Jowar, Ragi
14.	Soratur ...	2,570	Mid.S.	...	E	W	PR	PO	Jowar, Ragi
15.	Thuglahalli ...	1,049	Pr.S.	...	...	W	PR	...	Jowar, Ragi
16.	Boodihalu ...	509	...	...	Uninhabited		...	...	...
17.	Kathige ...	4,082	Mid.S.	...	E	W	PR	PO	Jowar, Ragi
18.	Madenahalli ...	1,667	Pr.S.	...	E	W	KR	...	Jowar, Ragi
19.	Somanamallapura ...	2,161	Pr.S.	...	...	W	PR	...	Jowar, Ragi
20.	Chikkerahalli ...	693	...	...	...	W	PR	...	Jowar, Ragi
21.	Doddereballi ...	1,557	Pr.S.	...	E	W	PR	...	Jowar, Ragi
22.	Hathur ...	539	Mid.S.	...	E	W	PR	...	Jowar, Ragi
23.	H.Kadadakatte ...	1,161	Pr.S.	...	E	W	PR	...	Jowar, Ragi
24.	Hosahatti ...	242	...	...	...	W	KR	...	Jowar, Ragi
25.	Gopagondanahalli ...	1,775	Pr.S.	...	...	W	PR	...	Jowar, Ragi
26.	Hanumasagara ...	1,605	Pr.S.	...	...	W	PR	PO	Jowar, Ragi
27.	Konanthale ...	2,850	Mid.S.	...	E	W	PR	...	Jowar, Ragi
28.	Haraganahalli ...	1,474	Pr.S.	...	E	W	PR	...	Jowar, Ragi
29.	Hiregonigere ...	4,578	Mid.S.	...	E	W	PR	PO	Jowar, Ragi
30.	Chikagoigere ...	1,392	Pr.S.	...	E	W	PR	PO	Jowar, Ragi
31.	Kotemallur ..	2,601	Pr.S.	...	E	R	PR	...	Jowar, Ragi, Rice
32.	Belimallur ...	2,055	Mid.S.	...	E	R,W	PR	PO	Jowar, Ragi, Rice
33.	Govinkovi ...	1,916	Sec.S.,Mid.S.	...	E	W	PR	PO	Rice
34.	Kuruva ...	2,400	Pr.S.(2)	...	E	R	KR	...	Rice
35.	Marigondanahalli ...	753	Pr.S.	...	...	W	KR	...	Rice
36.	Achuthapura ...	416	...	...	Uninhabited		...	...	...
37.	Kotehalu ...	731	Mid.S.	...	E	W,R	KR	...	Rice

DIRECTORY

LAND USE

HONNALI TALUK

LOCATION CODE 3

Land use (*i.e.*, area under different types of land use in acres rounded to the nearest unit)					Nearest Town and Distance in Kms.	Day or days of the market/ *hat*, if any, held in the Village	Remarks including any place of religious, historical or archaeological interest	Location Code No.
Forest	Irrigated	Unirrigated	Cultivable waste	Area not available for cultivation				
11	12	13	14	15	16	17	18	1
1,653	...	1,528	305	770	Honnali—5	...	...	1
347	3(TK)	363	94	50	Honnali—5	...	...	2
...	...	1,490	292	529	Honnali—3	...	...	3
195	...	267	71	27	...	...	...	4
...	...	1,205	360	341	Honnali—6	...	...	5
...	246(C)	466	97	98	Honnali—6	...	...	6
...	533(C)	122	87	160	Honnali—5	...	...	7
...	193(C)	376	63	208	Honnali—2	...	...	8
...	...	1,845	311	87	Honnali—8	...	...	9
...	5(O)	455	90	40	Nyamati—2	...	...	10
...	43(TK)	1,544	194	142	Honnali—6	...	...	11
...	89(C)	1,996	327	68	Nyamati—3	...	...	12
...	5(W)	1,083	175	63	Nyamati—5	...	...	13
...	64(TK)	2,058	372	76	Honnali—8	...	...	14
...	...	821	160	68	Honnali—8	...	...	15
...	...	463	...	46	...	...	...	16
1,039	23(W)	2,282	588	150	Honnali—9	...	...	17
357	3(W)	887	323	97	Honnali—13	...	...	18
1,141	...	1,010	...	10	Honnali—8	...	...	19
...	...	544	104	45	Honnali—5	...	...	20
...	...	1,324	136	97	Honnali—5	...	...	21
...	...	481	...	58	Honnali—6	...	...	22
...	...	996	119	46	Honnali—5	...	...	23
...	...	240	...	2	Honnali—5	...	...	24
...	...	1,355	355	65	Honnali—4	...	...	25
...	...	1,004	520	81	Honnali—4	...	...	26
1,116	4(W)	814	764	152	Honnali—16	...	...	27
201	3(TK)(W)	450	715	105	Honnali—13	...	...	28
1,472	...	2,046	764	296	Honnali—10	...	...	29
400	...	599	248	145	Honnali—8	...	...	30
477	226(C)	1,528	13	357	Honnali—6	...	...	31
...	682(C)	919	151	303	Honnali—5	...	...	32
...	693	798	173	252	Honnali—8	Saturday	...	33
...	963	893	157	387	Honnali—10	...	1	34
...	221(C)	343	...	289	Honnali—19	...	...	35
...	155(C)	94	5	162	...	...	...	36
...	256(C)	181	...	294	Honnali—18	...	...	37

SHIMOGA DISTRICT

LOCATION CODE 17

Location Code No.	Name of the Village	Total area of the Village (in acres)	Amenities available within the Village						Staple Food
			Educational	Medical	Power Supply	Drinking water	Communication	Postal and Telegraph	
1	2	3	4	5	6	7	8	9	10
38.	Goravarakatte ...	522	...	...	Uninhabited		...	...	...
39.	Chilur ...	1,122	Pr.S.,Mid.S.,Sec.S. D		E	W,R	KR	PO	Rice
40.	Thaggehalli ...	395	Pr.S.	...	...	W	KR	...	Rice
41.	'Malali ...	1,095	Pr.S.	...	...	R	KR	...	Rice
42.	Tevaragopagondanahalli ...	1,060	Pr.S.	...	...	W	KR	...	Rice, Jowar
43.	Akkathangerakatte ...	632	...	...	Uninhabited		...	...	...
44.	Dodderi ...	2,100	Pr.S.	...	E	W	KR	...	Rice, Jowar
45.	Kengatte ...	668	Pr.S.	...	...	W	KR	...	Rice, Jowar, Ragi
46.	Chilurkadadakatte ...	1,366	Pr.S. Ashram School	...	E	W	KR	...	Rice, Ragi
47.	Bijogatte ...	993	Pr.S.	...	...	W	KR	...	Rice
48.	Ganganakote ...	697	Pr.S.	...	E	W	KR	...	Ragi, Rice, Jowar
49.	Kankanahalli ...	1,147	Pr.S.	...	...	W	KR	...	Rice, Jowar, Ragi
50.	Arehalli ...	1,121	Pr.S.	...	E	W	KR	...	Rice, Ragi
51.	Basavanahalli ...	2,504	Mid.S.	...	E	W	KR	...	Rice, Jowar, Ragi
52.	Sunkadakatte ...	880	Mid.S.	...	E	W	KR	PO	Rice, Jowar
53.	Malledevarakatte ...	422	...	...	Uninhabited		...	...	...
54.	Hirematta ...	804	Pr.S.	...	E	W	PR	...	Rice, Jowar
55.	Hanumapura (B) ...	466	...	...	Uninhabited		...	...	Jowar
56.	Marikoppa ...	725	Pr.S.	...	E	W	KR	...	Jowar
57.	Balamuri ...	1,481	Pr.S.	...	E	W	KR	...	Rice, Jowar
58.	Holebaralahalli ...	1,505	Pr.S.	...	E	R	KR	...	Jowar
59.	Narasimhapura ...	415	...	...	Uninhabited		...	...	Jowar
60.	Balleswara ...	562	Pr.S.	...	E	R	KR	...	Jowar, Rice
61.	Konayakanahalli ...	844	Pr.S.	...	E	R	KR	...	Rice, Jowar
62.	Anjanapura ...	397	...	...	Uninhabited		...	...	...
63.	Maragondanahalli ...	477	...	...	Uninhabited		...	...	...
64.	Devanaikanahalli ...	624	Pr.S.	...	E	R,T	PR	PO	Rice, Jowar
65.	Holemadapura ...	930	Pr.S.	...	E	R	KR	...	Rice, Jowar
66.	Bidaragadde ...	1,111	Pr.S.	...	E	R	KR	...	Rice, Jowar
67.	Didagur ...	1,579	Pr.S.	...	E	R	PR	...	Rice, Jowar
68.	Haralahalli ...	1,620	Mid.S.	...	E	R	PR	PO	Rice, Jowar
69.	Jeenahalli ...	2,141	Mid.S.,Sec.S.	...	E	W	PR	PO	Jowar, Rice
70.	Belaguthi ...	2,573	Pr.S.,Mid.S.,Sec.S. D		E	W	PR	PO	Jowar, Rice, Ragi
71.	Ramaswara ...	930	Mid.S.	...	E	W	PR	...	Jowar, Rice
72.	Yaraganahal ...	2,659	Mid.S.	...	E	W	PR	PO	Jowar, Rice

DIRECTORY

LAND USE

HONNALI TALUK

LOCATION CODE 3

Land use(*i.e.*, area under different types of land use in acres rounded to the nearest unit)					Nearest Town and Distance in Kms.	Day or days of the market/ *hat*, if any, held in the Village	Remarks including any place of religious, historical or archaeological interest	Location Code No.
Forest	Irrigated	Unirrigated	Cultivable waste	Area not available for cultivation				
11	12	13	14	15	16	17	18	1
...	329(C)	79	...	114	...	...	...	38
...	369(C)	339	...	414	Honnali—15	Monday	...	39
...	108(C)	104	65	118	Honnali—21	...	...	40
...	537(C)	213	90	255	Honnali—24	...	...	41
...	138(C)	401	204	317	Honnali—19	...	...	42
...	171(C)	411	...	50	...	...	...	43
504	149(C)	938	312	197	Honnali—16	...	...	44
...	33(TK)	489	39	107	Honnali—15	...	...	45
...	138(C)	911	16	301	Honnali—13	...	...	46
...	249(C)	497	84	163	Honnali—11	...	...	47
...	53(TK)	445	95	104	Honnali—13	...	...	48
...	13(W)	962	83	89	Honnali—15	...	...	49
...	13(C)	865	170	73	Honnali—11	...	...	50
...	95(TW)	2,066	199	144	Honnali—11	...	...	51
...	32(C)	745	76	27	Honnali—2	...	...	52
...	7(TK)	297	97	21	...	...	...	53
...	113(C)	513	49	129	Honnali—1	...	...	54
...	...	440	...	26	...	...	...	55
...	3	543	112	67	Honnali—3	...	...	56
...	133(C)	892	390	66	Honnali—3	...	...	57
...	...	1,113	...	392	Honnali—10	...	...	58
...	...	167	...	248	...	...	...	59
...	66	303	6	187	Honnali—5	...	...	60
...	331	310	78	125	Honnali—2	...	...	61
...	47(C)	254	...	96	...	...	...	62
...	268(C)	170	3	36	...	...	...	63
...	85(C)	376	12	151	Honnali—2	...	...	64
...	302(C)	380	...	248	Honnali—5	...	...	65
...	214(C)	514	119	264	Honnali—5	...	...	66
...	358(C)	864	161	196	Honnali—3	...	...	67
...	226(C)	959	181	254	Honnali—5	...	...	68
...	20(TK)	1,665	137	319	Nyamati—35	...	...	69
105	199(TK)	1,797	266	208	Nyamati—38	Thursday	2	70
...	9(TK)	846	...	75	Shimoga—35	...	...	71
200	110(TK)	68	378	1,903	Shimoga—32	...	...	72

SHIMOGA DISTRICT

LOCATION CODE 17

Location Code No.	Name of the Village	Total area of the Village (in acres)	Amenities available within the Village						Staple Food
			Educational	Medical	Power Supply	Drinking water	Communication	Postal and Telegraph	
1	2	3	4	5	6	7	8	9	10
73.	Kudurekonda ...	1,093	Pr.S.	...	...	W	KR	...	Jowar, Rice
74.	Surahonne ...	1,205	Mid.S.	...	E	W,T	PR	PO	Jowar, Rice
75.	Basavapura ...	367	...	...	Uninhabited		...	...	...
76.	Danihalli ...	1,157	Pr.S.	...	E	W	KR	...	Ragi, Jowar, Rice
77.	Kodikoppa ...	601	Pr.S.	...	...	W	PR	...	Jowar, Rice
78.	Chikkethenahalli ...	639	...	...	Uninhabited		...	...	...
79.	Doddethenahalli ...	1,110	Pr.S.	...	E	W,T	PR	...	Jowar, Rice, Ragi
80.	Dasarahatte ...	1,726	...	...	Uninhabited		...	...	...
81.	Kunkova ...	2,558	Pr.S.	...	E	W	PR	...	Jowar, Rice
82.	Vaderahathur ...	1,432	Mid.S.	...	...	W	PR	PO	Jowar, Rice
83.	Gadikatte ...	1,242	Pr.S.	...	E	W	PR	...	Jowar, Rice
84.	Kooganahalli ...	898	Mid.S.	...	...	W	KR	...	Jowar, Rice, Ragi
85.	Kallukatte ...	686	...	...	Uninhabited		...	...	...
86.	Musseanalu ...	1,370	Pr.S.	...	...	W	KR	...	Jowar, Ragi
87.	Palavanahalli ...	1,574	Pr.S.	...	E	W	PR	...	Jowar, Rice
88.	Ghattanahalli ...	2,698	Mid.S.	...	E	W	PR	PO	Jowar, Rice
89.	Kenchaganahalli ...	632	Pr.S.	...	...	W	PR	...	Jowar, Rice
90.	Ganjanahalli ...	819	Pr.S.	...	...	W	PR	...	Jowar, Rice
91.	Mangenakoppa ...	857	...	...	E	W	PR	...	Jowar, Rice
92.	Sogilu ...	2,340	Pr.S.	...	E	W	PR	...	Jowar, Rice
93.	Salubalu ...	750	Pr.S.	...	...	W	KR	...	Jowar, Rice
94.	Devekoppa ...	624	...	...	Uninhabited		...	...	...
95.	Veerapura ...	761	...	...	...	...	PR	...	Rice, Jowar
96.	Sowlanga ...	979	Mid.S.	HU	...	W	PR	PO	Rice, Ragi
97.	Kottadalu ...	855	Pr.S.	...	...	W	PR	...	Rice, Ragi
98.	Madapura ...	1,667	Pr.S.	...	...	W	PR	...	Rice, Ragi
99.	Machagondanahalli ...	1,043	Pr.S.	...	...	W	PR	...	Rice, Ragi
100.	Lakkenakoppa ...	853	...	...	...	...	PR	...	Rice, Ragi
101.	Chinnekatte ...	2,105	Mid.S.	...	E	W	PR	PO	Ragi, Rice
102.	Suragondanakoppa ...	1,179	Pr.S.	...	E	W	KR	...	Rice, Ragi
103.	Arekatte ...	782	...	...	Uninhabited		...	...	...
104.	Savagondanahalli ...	752	...	...	Uninhabited		...	...	...
105.	Gundichattanahalli ...	2,536	...	...	Uninhabited		...	...	...
106.	Belalkatte ...	1,284	Pr.S.	...	...	W	PR	...	Rice, Ragi
107.	Joga ...	1,785	Pr.S.	...	E	W	PR	PO	Rice, Ragi, Jowar
108.	Siddapura ...	1,324	...	...	...	W	PR	...	Rice, Ragi

DIRECTORY

LAND USE

HONNALI TALUK

LOCATION CODE 3

Land use (*i.e.*, area under different types of land use in acres rounded to the nearest unit)					Nearest Town and Distance in Kms.	Day or days of the market/ *hat*, if any, held in the Village	Remarks including any place of religious, historical or archaeological interest	Location Code No.
Forest	Irrigated	Unirrigated	Cultivable waste	Area not available for cultivation				
11	12	13	14	15	16	17	18	1
...	...	649	16	436	Nyamati—32	...	...	73
...	8(TK)	1,090	...	107	Nyamati—8	...	...	74
...	2(W)	226	89	50	...	...	...	75
...	68(TK)	864	107	118	Nyamati—2	...	...	76
...	11(TK)	497	...	93	Nyamati—6	...	...	77
...	259(TK)	217	97	66	...	...	...	78
...	234(TK)	723	27	126	Nyamati—3	...	...	79
155	27(TK)	1,092	343	109	...	...	...	80
688	129(TK)	1,118	...	623	Nyamati—9	...	...	81
...	103(O)	1,074	148	107	Nyamati—9	...	...	82
308	17(O)	707	115	95	Nyamati—13	...	...	83
...	15(TK)	487	...	396	Nyamati—11	...	...	84
87	...	345	62	192	...	...	...	85
479	3(W)	444	359	95	Nyamati—8	...	...	86
645	10	669	...	250	Nyamati—7	...	...	87
539	82	835	455	787	Shimoga—7	...	...	88
...	142(TK)	393	62	35	Nyamati—6	...	...	89
...	374(TK)	360	...	85	Nyamati—5	...	...	90
...	371(TK)	207	229	50	Nyamati—6	...	...	91
110	758(TK)	755	475	242	Nyamati—8	...	...	92
...	29(TK)	660	...	61	Nyamati—8	...	...	93
...	68	448	38	70	...	...	...	94
200	19(TK)	488	...	54	Nyamati—7	...	...	95
...	199(TK)	404	171	205	Nyamati—12	Monday	...	96
...	41(TK)	515	268	31	Nyamati—12	...	...	97
508	274(TK)	774	7	104	Shimoga—32	Friday	...	98
...	85(TK)	773	92	93	Nyamati—26	...	...	99
...	99(TK)	429	288	37	Nyamati—29	...	...	100
96	508(TK)	1,325	38	138	Nyamati—26	...	...	101
222	171(TK)	222	512	52	Nyamati—35	...	...	102
...	216(TK)	259	...	307	...	...	...	103
351	45(TK)	138	205	13	...	...	...	104
...	104	411	...	2,021	...	...	...	105
...	46(TK)(W)	450	...	788	Nyamati—32	...	...	106
...	274(TK)	520	...	991	Nyamati—31	...	...	107
293	57	221	...	753	Shikaripur—22	...	...	108

SHIMOGA DISTRICT

LOCATION CODE 17

Location Code No.	Name of the Village	Total area of the Village (in acres)	Amenities available within the Village						
			Educational	Medical	Power Supply	Drinking water	Communication	Postal and Telegraph	Staple Food
1	2	3	4	5	6	7	8	9	10
109.	Bidarahalli ...	1,480	Pr.S.	...	...	W	PR	...	Rice, Ragi
110.	Yallapura ...	1,014	...	...	Uninhabited		...	...	...
111.	Kythinakoppa ...	1,116	...	...	...	W	PR	...	Rice, Ragi
112.	Isarapura ...	1,106	...	...	Uninhabited		...	...	...
113.	Thirtharamapura ...	909	...	...	Uninhabited		...	...	...
114.	Naraginakere ...	1,336	...	...	Uninhabited		...	...	...
115.	Hosakoppa ...	795	Pr.S.	...	E	...	KR	...	Ragi, Jowar
116.	Kullehalli ...	695	...	...	Uninhabited		...	...	...
117.	Guddehalli ...	987	Pr.S.	...	E	W	KR	...	Jowar, Ragi
118.	Hanumanahalli ...	1,255	Pr.S.	...	E	W	KR	...	Jowar, Ragi
119.	Kamalapura ...	778	...	...	Uninhabited		...	...	...
120.	Kulagatte ...	3,009	Pr.S.	...	E	W	KR	PO	Jowar, Ragi
121.	Channanahalli ...	740	Pr.S.	...	...	W	KR	...	Jowar, Ragi
122.	Kyasainakere ...	999	Mid.S.	...	E	W,C	KR	PO	Jowar, Ragi
123.	Byranahalli ...	1,336	Pr.S.	...	E	W,C	KR	...	Jowar, Ragi
124.	Chilapura ...	831	Pr.S.	...	...	W,C	KR	...	Jowar, Ragi
125.	Hattehalu ...	852	Pr.S.	...	E	W,O	KR	...	Jowar, Ragi
126.	Thyagadakatte ...	2,037	...	...	...	W,TK	KR	...	Jowar, Rice
127.	Hunusagatta ...	1,151	Pr.S.	...	E	W,C	KR	...	Jowar, Rice
128.	Jalikatte ...	122	...	...	Uninhabited		...	...	...
129.	Channambapura ...	303	Pr.S.	...	E	W,C	KR	...	Rice
130.	Hanagavadi ...	1,116	Mid.S.	...	E	R	KR	PO	Jowar, Rice
131.	Lingapura ...	1,073	Pr.S.	...	...	R	KR	...	Jowar, Rice
132.	Bhagavadi ...	605	Pr.S.	...	E	R	KR	...	Rice, Jowar
133.	Huralihalli ...	413	Pr.S.	...	...	R	KR	...	Jowar, Rice
134.	Hosahalli ...	1,946	Mid.S.	...	E	R	KR	PO	Jowar, Rice
135.	Bommenahalli ...	232	...	...	Uninhabited		...	...	...
136.	Sasavehalli ...	1,897	Mid.S.,Sec.S.	HU	E	R,W	KR	PO	Jowar, Rice
137.	Iyanoor ...	598	Pr.S.	...	...	R,C	KR	...	Jowar, Rice
138.	Bullapura ...	550	Pr.S.	...	...	R,C	KR	...	Jowar, Rice
139.	Ramapura ...	1,255	Mid.S.	...	E	R,C	KR	PO	Jowar, Rice
140.	Hottyapura ...	508	Pr.S.	...	E	R	KR	...	Jowar, Rice
141.	Herebasur ...	921	Pr.S.	...	E	R	KR	...	Jowar, Rice
142.	Beeragondanahalli ...	781	Mid.S.	...	...	R	KR	...	Jowar, Rice

*Unsurveyed, hence approximate estimates.

DIRECTORY

LAND USE

HONNALI TALUK

LOCATION CODE 3

Land use (*i.e.*, area under different types of land use in acres rounded to the nearest unit)					Nearest Town and Distance in Kms.	Day or days of the market/ *hat*, if any held in the Village	Remarks including any place of religious, historical or archaeological interest	Location Code No.
Forest	Irrigated	Unirrigated	Cultivable waste	Area not available for cultivation				
11	12	13	14	15	16	17	18	1
402	170(TK)	776	24	108	Nyamati—13	...	...	109
601	79(TK)	292	17	25	...	...	...	110
826	36(TK)	165	85	4	Shimoga—32	...	...	111
...	70(TK)	665	...	371	...	...	...	112
147	51(TK)	278	154	379	...	...	...	113
583	39(TK)	359	322	33	...	...	...	114
288	57(TK)	225	188	37	Nyamati—2	...	...	115
...	23(O)	423	160	89	...	...	...	116
...	...	729	...	258	Nyamati—3	...	...	117
...	297(C)	492	385	81	Nyamati—16	...	...	118
...	144(C)	200	...	434	...	...	...	119
...	945(C)*	887*	...	1,177*	Honnali—24	...	...	120
...	...	314	...	426	Honnali—27	...	...	12^1
...	126(C)	721	...	152	Honnali—26	...	...	12^2
...	...	428	444	464	Honnali—27	...	...	12^3
...	...	282	...	549	Honnali—29	...	...	124
...	36(O)	353	...	463	Honnali—31	...	...	125
1,275	31(TK)	291	407	33	Honnali—32	...	...	126
...	280(C)	800	...	71	Honnali—29	...	...	127
...	73(C)	48	...	1	...	...	...	128
...	194(C)	48	44	17	Honnali—29	...	...	129
...	590(C)	171	150	205	Honnali—29	...	...	130
...	701(C)	112	180	80	Honnali—27	...	...	131
...	228(C)	133	19	225	Honnali—29	...	...	132
...	83(C)	168	34	128	Honnali—29	...	...	133
...	1,453(C)	11	219	263	Honnali—29	...	...	134
...	46(C)	112	...	74	...	...	...	135
...	307(C)	1,044	345	201	Honnali—21	...	Tuesday	136
...	360(C)	41	...	197	Honnali—20	...	...	137
...	159(C)	246	8	137	Honnali—22	...	...	138
...	581(C)	324	185	165	Honnali—22	...	...	139
...	274(C)	83	52	99	Honnali—10	...	...	140
...	252(C)	470	...	199	Honnali—11	...	...	141
...	324	228	28	201	Honnali—10	...	...	142

SHIMOGA DISTRICT

LOCATION CODE 17

Location Code No.	Name of the Village	Total area of the Village (in acres)	Amenities available within the Village						Staple Food
			Educational	Medical	Power Supply	Drinking water	Communication	Postal and Telegraph	
1	2	3	4	5	6	7	8	9	10
143.	Huneschalli ...	938	...	...	Uninhabited		...	...	...
144.	Benakanahalli ...	1,721	Mid.S.	...	E	R	KR	PO	Jowar, Rice
145.	Chikkabasur ...	1,549	Pr.S.	...	...	R	KR	...	Jowar, Rice
146.	Ujjanipura ...	667	Pr.S.	...	...	W,C	KR	...	Jowar, Rice
147.	Sadasivapura ...	980	...	...	...	W,C	KR	...	Jowar, Rice
148.	Mavinakote ...	590	...	...	...	R	KR	...	Jowar, Rice
149.	Yarachikkanahalli ...	362	Mid.S.	...	E	W,C	KR	...	Jowar, Rice
150.	Bonnikodu ...	1,933	Mid.S.	...	E	W,C	KR	...	Jowar, Rice
151.	Mukthenahalli ...	1,559	Pr.S.	...	E	W,C	KR	...	Jowar, Rice
152.	Thimmenahalli ...	1,026	Pr.S.	...	E	W,C	KR	...	Jowar, Rice
153.	Kenglahalli ...	487	Pr.S.	...	E	W,C	KR	...	Jowar, Rice
154.	Kulambi ...	7,967	Pr.S.,Mid.S.	HU	E	W,C	PR	PO	Rice, Jowar, Ragi
155.	Nelahonne ...	1,582	Pr.S.	...	E	W,C	PR	...	Jowar, Rice, Ragi
156.	Kumblur ...	1,941	Mid.S.	...	E	W	PR	...	Jowar
157.	Neralagundi ...	1,582	Mid.S.	...	E	W	KR	...	Jowar
158.	Bevinahalli ...	1,165	Mid.S.	...	E	W	PR	...	Jowar
159.	Gantyapura ...	1,251	Mid.S.	...	...	W	KR	...	Jowar, Ragi
160.	Singatagere ...	1,939	Pr.S.	...	...	W	PR	...	Jowar, Ragi
161.	Tharaganahalli ...	1,782	Pr.S.	...	E	W	PR	...	Jowar, Ragi
162.	Thimlapura ...	517	Mid.S.	...	E	W	KR	...	Jowar, Ragi
163.	Kundur ...	4,136	Pr.S.,Mid.S.,Sec.S.	...	E	W	PR	PO	Rice, Jowar, Ragi
164.	Yakkanaahalli ...	953	Mid.S.	...	E	W	KR	...	Rice, Ragi
165.	Chikkahalivana ...	553	Pr.S.	...	E	W	KR	...	Rice, Jowar
166.	Yarehalli ...	635	Pr.S.	...	E	W	KR	...	Rice, Jowar

DIRECTORY

LAND USE

HONNALI TALUK

LOCATION CODE 3

Land use (*i.e.*, area under different types of land use in acres rounded to the nearest unit)					Nearest Town and Distance in Kms.	Day or days of the market/ *hat*, if any, held in the Village	Remarks including any place of religious, historical or archaeological interest	Location Code No.
Forest	Irrigated	Unirrigated	Cultivable waste	Area not available for cultivation				
11	12	13	14	15	16	17	18	1
...	390(C)	244	251	53	...	...	...	143
...	419(C)	470	634	198	Honnali—8	...	...	144
...	336(C)	519	546	148	Honnali—10	...	...	145
...	362(C)	183	63	59	Honnali—15	...	...	146
...	524(C)	296	33	127	Honnali—18	...	...	147
...	348(C)	130	48	64	Honnali—21	...	...	148
...	154(C)	166	...	42	Honnali—34	...	...	149
...	1,364(C)	318	...	251	Davanagere—24	...	...	150
...	1,193(C)	264	10	92	Davanagere—19	...	...	151
...	596(C)	253	138	39	Davanagere—22	...	...	152
...	201(C)	223	40	23	Davanagere—22	...	...	153
...	1,400(C)	568	...	5,999	Honnali—21	...	...	154
...	631(C)	475	...	476	Honnali—29	...	...	155
...	10(C)	1,508	26	397	Honnali—28	...	...	156
...	...	722	620	240	Honnali—19	...	...	157
98	...	662	95	310	Honnali—18	...	...	158
125	23(TK)	876	96	131	Honnali—10	...	...	159
323	46(TK)	950	495	125	Honnali—10	...	...	160
...	2(W)	1,020	690	70	Honnali—18	...	...	161
...	2(W)	355	109	51	Honnali—18	...	...	162
...	931(C)	1,779	885	541	Honnali—18	...	...	163
...	419(C)	461	...	73	Honnali—32	...	...	164
...	211(C)	271	18	53	Honnali—32	...	...	165
...	404(C)	183	...	48	Honnali—37	...	...	166

APPENDIX—I (iii)

ALPHABETICAL LIST OF VILLAGES

SHIMOGA DISTRICT

LOCATION CODE No. 17

HONNALI TALUK

LOCATION CODE No. 3

Sl. No.	Name of Village	Location Code No.
1.	Achuthapura	36
2.	Akkathangerakatte	43
3.	Anjanapura	62
4.	Arabagatte	9
5.	Arakere	1
6.	Arehalli	50
7.	Arekatte	103
8.	Arundi	12
9.	Balamuri	57
10.	Balleswara	60
11.	Bannikodu	150
12.	Basavanahalli	51
13.	Basavapura	4
14.	Basavapura	75
15.	Beeragondanahalli	142
16.	Belaguthi	70
17.	Belalkatte	106
18.	Belimallur	32
19.	Benakanahalli	144
20.	Bevinahalli	158
21.	Bhagavadi	132
22.	Bidaragadde	66
23.	Bidarahalli	109
24.	Bijogatte	47
25.	Bommenahalli	135
26.	Boodihalu	16
27.	Bullapura	138
28.	Byranahalli	123
29.	Channambapur	129
30.	Channanahalli	121
31.	Chickagonigere	30
32.	Chikkabasur	145
33.	Chikkahalivana	165
34.	Chikkerahalli	20
35.	Chikkethenahalli	78
36.	Chilapura	124
37.	Chilur	39
38.	Chilurkadadakatte	46
39.	Chinnekatte	101
40.	Danihalli	76
41.	Dasarahatte	80
42.	Devanaikanahalli	64
43.	Devarahonnali	7
44.	Devekoppa	94
45.	Didagur	67
46.	Dodderehalli	21
47.	Dodderi	44
48.	Doddethenahalli	79
49.	Gadikatte	83
50.	Ganganakote	48
51.	Ganjanahalli	90
52.	Gantyapura	159
53.	Ghattanahalli	88
54.	Gollarahalli	8
55.	Gopagondanahalli	25
56.	Goravarakatte	38
57.	Govinkovi	33
58.	Guddehalli	117
59.	Gundichattanahalli	105
60.	Hanagavadi	130
61.	Hanumanahalli	118
62.	Hanumapura	55
63.	Hanumasagara	26
64.	Haraganahalli	28
65.	Haralahalli	68
66.	Hathur	22
67.	Hattehalu	125
68.	Herebasuru	141
69.	Hiregonigere	29
70.	Hirematta	54
71.	H. Kadadakatte	23
72.	Holeharalahalli	58
73.	Holemadapura	65
74.	Hosahalli	134
75.	Hosakatte	24
76.	Hosakoppa	115
77.	Hottyapura	140
78.	Hunasagatta	127
79.	Hunesehalli	143
80.	Huralihalli	133
81.	Isarapura	112
82.	Iyanoor	137
83.	Jalikatte	128
84.	Jeenahalli	69
85.	Joga	107
86.	Kallukatte	85
87.	Kamalapura	119
88.	Kammaragatte	5
89.	Kankanahalli	49
90.	Kathige	17
91.	Kenchaganahalli	89
92.	Kenchikoppa	13
93.	Kengatte	45
94.	Kenglahalli	153
95.	Kodachagondanahalli	10
96.	Kodikoppa	77
97.	Konanathale	27

APPENDIX—I (iii)

ALPHABETICAL LIST OF VILLAGES

SHIMOGA DISTRICT
LOCATION CODE No. 17

HONNALI TALUK
LOCATION CODE No. 3

Sl. No.	Name of Village	Location Code No.
98.	Konayakanahalli	61
99.	Kooganahalli	84
100.	Kotehalu	37
101.	Kotemallur	31
102.	Kottadalu	97
103.	Kudurekonda	73
104.	Kulagatte	120
105.	Kulambi	154
106.	Kullehalli	116
107.	Kumblur	156
108.	Kundur	163
109.	Kunkova	81
110.	Kuruva	34
111.	Kyasainakere	122
112.	Kythinakoppa	111
113.	Lakkenakoppa	100
114.	Lingapura	131
115.	Machagondanahalli	99
116.	Madanabhavi	11
117.	Madapura	91
118.	Madenahalli	18
119.	Malali	41
120.	Malledevarakatte	53
121.	Mangenakoppa	91
122.	Maragondanahalli	63
123.	Marigondanahalli	35
124.	Marikoppa	56
125.	Masadi	3
126.	Mavinakote	148
127.	Mukthenahalli	151
128.	Musseanalu	86
129.	Naraginakere	114
130.	Narasagondanahalli	2
131.	Narasimhapura	59
132.	Nelahonne	155
133.	Nerlagundi	157
134.	Palavanahalli	87
135.	Ramapura	139
136.	Rameswara	71
137.	Sadasivapura	147
138.	Salubalu	93
139.	Sasavehalli	136
140.	Savagondanahalli	104
141.	Siddapura	108
142.	Singatagere	160
143.	Sogilu	92
144.	Somanamallapura	19
145.	Soratur	14
146.	Sowlanga	96
147.	Sunkadakatte	52
148.	Suragondanakoppa	102
149.	Surahonne	74
150.	Tavaragopagondanahalli	42
151.	Thaggehalli	40
152.	Thakkanahalli	6
153.	Tharaganahalli	161
154.	Thimlapura	162
155.	Thimmenahalli	152
156.	Thirtharamapura	113
157.	Thuglahalli	15
158.	Thyagadakatte	126
159.	Ujjanipura	146
160.	Vaderahathur	82
161.	Veerapura	95
162.	Yakkanahalli	164
163.	Yallapura	110
164.	Yarachikkanahalli	149
165.	Yaraganahal	72
166.	Yarehalli	166

HOSANAGAR TALUK

SHIMOGA DISTRICT

LOCATION CODE 17

Location Code No.	Name of the Village	Total area of the Village (in acres)	Amenities available within the Village						Staple Food
			Educational	Medical	Power Supply	Drinking water	Communication	Postal and Telegraph	
1	2	3	4	5	6	7	8	9	10
1.	Kalur ...	2,115	...	...	E	W	KR	...	Rice
2.	Gerupura ...	238	...	...	...	W	PR	...	Rice
3.	M.Guddekoppa ...	1,838	Pr.S.	...	E	W	KR	...	Rice
4.	Mavinakoppa ...	471	...	...	E	W	PR	...	Rice
5.	Ganganakoppa ...	765	...	...	E	W	PR	...	Rice
6.	Varakodu ...	970	...	...	...	W	KR	...	Rice
7.	Salageri ...	384	...	...	...	W	KR	...	Rice
8.	H.Honnekoppa@ ...	281	...	...	...	W	KR	...	Rice
9.	Sutha ...	1,620	Pr.S.	...	E	W	KR	...	Rice
10.	Tenkabylu ...	192	...	...	...	W	KR	...	Rice
11.	L.Guddekoppa ...	1,612	Pr.S.	...	...	W	KR	...	Rice
12.	Manasetti ...	1,349	...	...	...	W	KR	...	Rice
13.	Mulagadde ...	1,591	...	...	...	W	KR	...	Rice
14.	Malali ...	2,660	Pr.S.	...	...	W	KR	...	Rice
15.	Hosanadu ...	3,808	Pr.S.	...	...	W	KR	...	Rice
16.	Jala ...	505	...	...	...	R	...	...	...
17.	Kollodi ...	1,009	...	...	...	R	...	...	...
18.	Hebbige ...	3,683	Pr.S.	...	...	W	KR	...	Rice
19.	Nagodi ...	6,344	Pr.S.,Mid.S.,Sec.S	HC	...	W	KR	PO	Rice
20.	Koteshipur ...	1,988	Pr.S.	...	...	W	KR	...	Rice
21.	Kalase ...	200	...	...	...	Uninhabited		...	...
22.	Bydur ...	1,808	...	...	...	R	...	...	Rice
23.	Kudavari@ ...	1,243	...	...	...	Uninhabited		...	...
24.	Hosakote@ ...	2,278	...	...	...	Uninhabited		...	...
25.	Hogatoor@ ...	1,586	...	...	...	Uninhabited		...	...
26.	Adagalale@ ...	1,448	...	...	...	Uninhabited		...	...
27.	Badenagora ...	564	...	...	...	R	...	...	Rice
28.	Andagoli ...	1,069	...	...	...	R	...	...	Rice
29.	Kasare ...	969	Pr.S.	...	...	W	...	...	Rice
30.	Horoyathoige ...	1,084	...	...	...	...	...	...	Rice
31.	K.Honnekoppa ...	167	...	...	...	W	KR	...	Rice
32.	Neelakantanathota ...	355	...	...	...	W	KR	...	Rice
33.	Jeni ...	1,813	Pr.S.	...	...	W	KR	PO	Rice
34.	Holgudu ...	237	...	...	...	W	KR	...	Rice
35.	Halethota ...	232	...	...	...	W	KR	...	Rice
36.	Hosakoppa ...	861	...	...	...	R	...	...	Rice
37.	Basavapura ...	1,328	...	...	...	W	KR	...	Rice

@Submerged Under Sharavathi Valley Project.

DIRECTORY

LAND USE

HOSANAGAR TALUK

LOCATION CODE 4

Land use (*i.e.*, area under different types of land use in acres rounded to the nearest unit)					Nearest Town and Distance in Kms.	Day or days of the market/ *hat*, if any, held in the Village	Remarks including any place of religious, historical or archaeological interest	Location Code No.
Forest	Irrigated	Unirrigated	Cultivable waste	Area not available for cultivation				
11	12	13	14	15	16	17	18	1
...	220(TK)(O)	...	798	1,097	Hosanagar—1	...	...	1
...	16(O)	41	151	30	Hosanagar—3	...	...	2
...	66(TK)(O)	401	1,332	39	Hosanagar—5	...	...	3
...	30(TK)(O)	86	141	214	Hosanagar—3	...	...	4
...	39(TK)(O)	72	434	220	Hosanagar—3	...	...	5
...	76(TK)(O)	131	541	222	Hosanagar—2	...	...	6
...	20(TK)(O)	18	315	31	Hosanagar—2	...	...	7
...	...	...	...	281	Hosanagar—5	...	...	8
...	18(TK)(O)	67	502	1,033	Hosanagar—3	...	...	9
...	42(TK)(O)	11	76	63	Hosanagar—3	...	...	10
...	15(TK)(O)	62	535	1,000	Hosanagar—6	...	...	11
...	15(TK)(O)	36	446	852	Hosanagar—5	...	...	12
...	10(TK)(O)	13	88	1,480	Hosanagar—3	...	...	13
...	31(TK)(O)	48	37	2,544	Hosanagar—5	...	...	14
...	...	171	72	3,565	Hosanagar—8	...	...	15
...	...	...	...	505	Hosanagar—14	...	...	16
...	...	...	...	1,009	Hosanagar—15	...	...	17
295	68(TK)(O)	144	1,432	1,744	Hosanagar—19	...	...	18
2,641	48(TK)	131	3,257	267	Hosanagar—27	...	...	19
...	15(TK)(O)	...	555	1,418	Hosanagar—16	...	...	20
...	...	...	...	200	...	...	...	21
...	...	...	...	1,808	Hosanagar—20	...	...	22
...	...	21	...	1,222	...	...	...	23
...	...	...	...	2,278	...	...	...	24
...	...	...	...	1,586	...	...	...	25
...	...	...	...	1,448	...	...	...	26
...	...	...	...	564	Hosanagar—17	...	...	27
...	...	...	...	1,069	Hosanagar—19	...	...	28
...	...	52	333	584	Hosanagar—24	...	...	29
...	...	...	...	1,084	Hosanagar—19	...	...	30
...	13(TK)(O)	...	12	142	...	...	...	31
...	13(TK)(O)	...	6	336	Hosanagar—8	...	...	32
360	160(TK)(O)	47	119	1,127	Hosanagar—6	...	...	33
...	...	57	...	180	Hosanagar—10	...	...	34
...	9(TK)(O)	...	...	223	Hosanagar—10	...	...	35
...	...	...	...	861	Hosanagar—11	...	...	36
...	14(TK)(O)	29	456	829	Hosanagar—8	...	...	37

SHIMOGA DISTRICT

LOCATION CODE 17

Location Code No.	Name of the Village	Total area of the Village (in acres)	Amenities available within the Village						Staple Food
			Educational	Medical	Power Supply	Drinking water	Communication	Postal and Telegraph	
1	2	3	4	5	6	7	8	9	10
38.	Veerbhadrapura ...	459	...	...	...	W	KR	...	Rice
39.	Churda@ ...	911	...	...	...	Uninhabited		...	...
40.	Kanagodu ...	1,126	...	...	...	Uninhabited		...	...
41.	Nelagalale ...	912	Pr.S.	HC	...	W	KR	...	Rice
42.	Gudodi ...	181	...	...	...	W	KR	...	Rice
43.	Thotadakoppa ...	1,512	...	...	...	W	KR	...	Rice
44.	Amachi ...	213	...	...	...	Uninhabited		...	...
45.	Gubbiga ...	1,034	...	...	...	W	KR	...	Rice
46.	Melinasampalli ...	1,881	Mid.S.	...	...	W	KR	...	Rice
47.	Sidiyapur ...	371	...	...	...	W	KR	...	Rice
48.	Kachigebylu ...	1,405	Pr.S.	...	...	W	KR	...	Rice
49.	Baniga ...	1,237	Mid.S.	...	...	W	KR	...	Rice
50.	Majavana ...	957	Pr.S.	...	...	W	KR	...	Rice
51.	Hosakesare ...	2,252	Pr.S.	...	...	W	KR	...	Rice
52.	Maruthipura ...	1,946	Mid.S.	HC	E	W	PR	PO	Rice
53.	Argodi ...	571	...	...	...	W	PR	...	Rice
54.	Punaje ...	1,203	Mid.S.	...	...	W	PR	...	Rice
55.	Kalikapura ...	903	...	...	...	W	KR	...	Rice
56.	Dumma ...	1,980	Pr.S.	...	...	W	KR	Phone	Rice
57.	Masagalli ...	2,139	Pr.S.	...	...	W	KR	...	Rice
58.	Muthur ...	1,724	Pr.S.	...	E	W	KR	...	Rice
59.	Mumbaru ...	2,606	Mid.S.	...	E	W	PR	PO	Rice
60.	Kerehalli ...	807	Pr.S.	...	E	W	KR	...	Rice
61.	Kenchanala ...	919	Pr.S.	...	...	W	KR,T	PO	Rice
62.	Belanduru ...	911	Mid.S.	...	...	W	KR	...	Rice
63.	Madapura ...	927	Pr.S.	...	...	W	KR	...	Rice
64.	Alavalli ...	2,995	Pr.S.	...	...	W	KR	...	Rice
65.	Masaroor ...	2,529	Pr.S.	...	...	W	KR	...	Rice
66.	Arasalu ...	1,419	Mid.S.	...	...	W	PR,T	PO	Rice
67.	Basavapura ...	3,393	Mid.S.	...	...	W	KR	...	Rice
68.	Harohithlu ...	3,375	Pr.S.	...	...	W	KR	...	Rice
69.	Gubbiga ...	2,758	Pr.S.(2)	...	...	W	KR	...	Rice
70.	Bellur ...	2,943	Mid.S.	...	...	W	KR	PO	Rice
71.	Dobylu ...	4,039	Pr.S.(2)	...	...	W	KR	...	Rice
72.	Masakani ...	2,500	...	...	...	W	KR	...	Rice
73.	Kalase ...	2,552	Pr.S.	...	...	W	KR	...	Rice

@Submerged under Sharavathi Valley Project.

DIRECTORY

LAND USE

HOSANAGAR TALUK

LOCATION CODE 4

Land use (*i.e.*, area under different types of land use in acres rounded to the nearest unit)					Nearest Town and Distance in Kms.	Day or days of the market/ *hat*, if any, held in the Village	Remarks including any place of religious, historical or archaeological interest	Location Code No.
Forest	Irrigated	Unirrigated	Cultivable waste	Area not available for cultivation				
11	12	13	14	15	16	17	18	1
...	...	37	...	422	Hosanagar—13	...	...	38
...	...	...	...	911	...	...	...	39
...	...	...	...	1,126	...	...	...	40
...	58(TK)(O)	15	...	839	Hosanagar—19	...	...	41
...	11(TK)(O)	18	...	152	Hosanagar—21	...	...	42
...	112(TK)(O)	16	...	1,384	Hosanagar—26	...	...	43
...	1(O)	...	...	212	...	...	...	44
...	25(TK)(O)	110	...	899	Hosanagar—16	...	...	45
...	73(TK)(O)	178	73	1,557	Hosanagar—22	...	...	46
...	8(O)	9	...	354	Hosanagar—10	...	...	47
...	63(TK)(O)	125	1,165	52	Hosanagar—13	...	...	48
...	32(TK)(O)	218	...	987	Hosanagar—13	...	...	49
...	149(O)	114	30	664	Hosanagar—13	...	...	50
...	215(TK)(O)	170	...	1,867	Hosanagar—13	...	...	51
...	253(TK)(O)	492	1,067	134	Hosanagar—11	...	...	52
...	62(TK)(O)	31	116	362	Hosanagar—5	...	...	53
...	118(TK)(O)	126	113	846	Hosanagar—5	...	...	54
...	3(TK)(O)	38	64	798	Hosanagar—5	...	...	55
...	52(TK)(O)	110	228	1,590	Hosanagar—5	...	...	56
...	175(TK)(O)	359	930	675	Hosanagar—5	...	...	57
...	85(TK)(O)	120	105	1,414	Hosanagar—8	...	...	58
...	276(TK)(O)	436	118	1,776	Hosanagar—10	...	...	59
333	152(TK)(O)	184	100	38	Hosanagar—27	...	...	60
284	224(TK)(O)	342	...	69	Hosanagar—27	...	1	61
305	212(TK)(O)	273	...	121	Hosanagar—28	...	...	62
446	158(TK)(O)	179	97	47	Hosanagar—29	...	...	63
1,900	426(TK)(O)	576	...	93	Hosanagar—32	...	...	64
1,185	331(TK)	642	298	73	Hosanagar—32	...	...	65
943	203	140	...	133	Hosanagar—32	...	...	66
2,345	173(TK)(O)	57	657	161	Hosanagar—35	...	...	67
2,600	155(TK)	165	366	89	Hosanagar—38	...	...	68
1,278	271(O)	49	11,27	33	Thirthahalli—42	...	...	69
1,213	288	...	1,296	146	Thirthahalli—45	...	...	70
1,213	225(TK)(O)	11	2,557	33	Thirthahalli—40	...	...	71
1,322	138(TK)(O)	40	880	120	Thirthahalli—40	...	...	72
1,241	241(TK)(O)	163	630	277	Hosanagar—38	...	...	73

SHIMOGA DISTRICT

LOCATION CODE 17

Location Code No.	Name of the Village	Total area of the Village (in acres)	Amenities available within the Village						Staple Food
			Educational	Medical	Power Supply	Drinking water	Communication	Postal and Telegraph	
1	2	3	4	5	6	7	8	9	10
74.	Haramballi ...	423	Pr.S.	...	...	W	KR	...	Rice
75.	Thammadikoppa ...	1,689	Pr.S.	...	...	W	KR	...	Rice
76.	Malavalli ...	985	Pr.S.	...	...	W	KR	...	Rice
77.	Benavalli ...	2,577	Mid.S.	...	...	W	PR	...	Rice
78.	Baruve ...	1,045	Mid.S.	HU	E	T,W	PR	PTO,Phone	Rice
79.	Govatoor ...	2,483	Pr.S.	...	E	T,W	PR	...	Rice
80.	Kukakalale ...	830	...	...	...	W	KR	...	Rice
81.	Bilaki ...	1,451	...	...	...	W	KR	...	Rice
82.	Hiremaithe ...	1,984	Pr.S.	...	...	...	KR	...	Rice
83.	Chickajeni ...	1,414	Pr.S.	...	...	W	PR	...	Rice
84.	Kunnur ...	482	...	...	...	W	KR	...	Rice
85.	Kusgundi ...	1,903	Pr.S.(2)	...	...	W	PR	...	Rice
86.	Karakki ...	1,017	Pr.S.	...	...	W	KR	...	Rice
87.	Hosahalli ...	495	...	...	...	...	KR	...	Rice
88.	Muthala ...	664	...	...	...	W	KR	...	Rice
89.	Kalasettikoppa ...	156	...	...	...	W	KR	...	Rice
90.	Shuntikoppa ...	613	...	...	...	W	KR	...	Rice
91.	Dombekoppa ...	698	...	...	...	W	KR	...	Rice
92.	Alagenimondri ...	664	Pr.S.	...	...	W	PR	...	Rice
93.	Haridravati ...	2,283	Pr.S.	HU	E	W	PR	PO	Rice
94.	Halusalemalavalli ...	2,107	Pr.S.	...	...	W	PR	...	Rice
95.	Echalakoppa ...	174	Pr.S.	...	...	W	PR	...	Rice
96.	H.Kallukoppa ...	352	...	...	...	W	PR	...	Rice
97.	Purappemane ...	867	Mid.S.,Sec.S.	D	E	W	PR	PO	Rice
98.	Nandri ...	531	...	...	...	W	KR	...	Rice
99.	Doddabilagodu ...	499	...	...	...	W	KR	...	Rice
100.	Chikabilagodu ...	101	...	...	...	W	KR	...	Rice
101.	Hebbylu ...	1,607	Pr.S.	...	...	W	KR	...	Rice
102.	Helagodu ...	590	Pr.S.	...	...	W	KR	...	Rice
103.	Amachi ...	514	...	...	...	W	KR	...	Rice
104.	Bilagodu ...	358	...	...	...	W	KR	...	Rice
105.	Devarahonnekoppa ...	412	...	...	...	W	KR	...	Rice
106.	K.Hunasavalli ...	1,731	Pr.S.	...	E	W	KR	...	Rice
107.	Menashe ...	248	...	...	...	...	KR	...	Rice
108.	H.Hunasavalli ...	571	...	...	...	W	KR	...	Rice
109.	Harathalu ...	1,433	Pr.S.	...	E	W	PR	PO	Rice
110.	Nanjavalli ...	1,728	...	...	...	W	KR	...	Rice

DIRECTORY

LAND USE

HOSANAGAR TALUK

LOCATION CODE 4

Land use (*i.e.*, area under different types of land use in acres rounded to the nearest unit)					Nearest Town and Distance in Kms.	Day or days of the market/ *hat*, if any, held in the Village	Remarks including any place of religious, historical or archaeological interest	Location Code No.
Forest	Irrigated	Unirrigated	Cultivable waste	Area not available for cultivation				
11	12	13	14	15	16	17	18	1
100	129(TK)(O)	92	95	7	Hosanagar—35	...	...	74
1,123	287(TK)	191	22	66	Hosanagar—32	...	...	75
410	218(TK)(O)	144	55	158	Hosanagar—35	...	...	76
533	450(TK)(O)	484	703	407	Hosanagar—31	...	...	77
300	218(TK)(O)	346	73	108	Hosanagar—6	...	...	78
958	513(TK)(R)	691	37	284	Hosanagar—27	Monday	...	79
634	82(TK)(W)	90	...	24	Hosanagar—26	...	...	80
1,319	79(O)	...	...	53	Hosanagar—26	...	...	81
1,794	136(TK)	17	...	37	Hosanagar—24	...	...	82
1,208	152(TK)	1	...	53	Hosanagar—22	...	...	83
158	90(TK)	33	160	41	Hosanagar—19	...	...	84
...	157(TK)(O)	36	1,680	30	Hosanagar—19	...	...	85
760	186(TK)(O)	45	...	26	Hosanagar—13	...	...	86
341	129	3	...	21	Hosanagar—13	...	...	87
389	166(TK)(O)	31	56	22	Hosanagar—27	...	...	88
102	35(O)	18	...	1	Hosanagar—19	...	...	89
427	103(TK)(O)	48	...	35	Hosanagar—19	...	...	90
397	154(TK)(O)	106	...	41	Hosanagar—19	...	...	91
...	192(TK)(O)	88	307	77	Hosanagar—15	...	...	92
84	247(TK)(O)	95	1,483	374	Hosanagar—16	...	...	93
...	176(TK)(O)	87	1,096	748	Sagar—19	...	...	94
...	35(TK)	2	134	3	Sagar—10	...	...	95
...	63(TK)	12	260	17	Sagar—11	...	...	96
528	131(TK)	29	168	11	Sagar—11	...	...	97
...	35(TK)(O)	2	490	4	Sagar—16	...	...	98
384	92(TK)(O)	10	6	7	Sagar—15	...	...	99
...	49(TK)	4	45	3	Sagar—15	...	...	100
369	228(TK)	52	914	44	Sagar—16	...	...	101
...	104(TK)(R)	21	445	20	Sagar—21	...	...	102
...	37(TK)(O)	11	457	9	Hosanagar—21	...	...	103
...	55(TK)	5	296	2	Hosanagar—26	...	...	104
229	36(O)	14	...	133	Sagar—16	...	...	105
1,175	285(TK)	106	...	165	Hosanagar—24	...	...	106
...	46(TK)(O)	17	180	5	Hosanagar—24	...	...	107
...	80(TK)(O)	5	357	129	Hosanagar—24	...	...	108
...	257(TK)(O)	160	869	147	Hosanagar—19	...	...	109
1,312	357(TK)(O)	49	...	10	Hosanagar—16	...	...	110

SHIMOGA DISTRICT

LOCATION CODE 17

Location Code No.	Name of the Village	Total area of the Village (in acres)	Amenities available within the Village						Staple Food
			Educational	Medical	Power Supply	Drinking water	Communication	Postal and Telegraph	
1	2	3	4	5	6	7	8	9	10
111.	Neralamane. R ...	1,094	...	...	...	W	...	...	Rice
112.	Mugutekoppa ...	87	...	...	...	W	...	...	Rice
113.	Balur ...	1,801	Pr.S.	...	E	W	PR	...	Rice
114.	Halugudde ...	2,178	Pr.S.	...	E	W	KR	...	Rice
115.	Nevatoor ...	1,310	Mid.S.	...	...	W	PR	...	Rice
116.	Advalli ...	286	...	...	...	W	PR	...	Rice
117.	Kallukoppa. P ...	382	...	...	...	W	KR	...	Rice
118.	Humcha ...	3,405	Mid.S.,Sec.S.	...	E	W	PR	PO	Rice
119.	Nagarahalli ...	537	Mid.S.	...	E	W	KR	...	Rice
120.	Kadaroor ...	1,556	...	...	E	W	KR	...	Rice
121.	Honnebylu ...	2,734	Pr.S.	...	...	W	KR	...	Rice
122.	Anegadde ...	889	Pr.S.	...	...	W	PR	...	Rice
123.	Borikoppa ...	309	...	...	...	W	KR	...	Rice
124.	Sonale ...	2,301	Mid.S.	...	...	W	KR	PO	Rice
125.	Billodi ...	870	Pr.S.	...	...	W	KR	...	Rice
126.	Kalluvidiabbiglla ...	3,194	Pr.S.	...	...	W	KR	...	Rice
127.	Togare ...	2,964	Pr.S.	...	...	W	KR	...	Rice
128.	Thrinive ...	2,082	Mid.S.	HC	E	W	KR	PO	Rice
129.	Nellunde ...	520	...	...	E	W	KR	...	Rice
130.	Haniya ...	886	Pr.S.	...	E	W	PR	PO	Rice
131.	Balekoppa ...	902	...	...	...	W	KR	...	Rice
132.	Karagodi ...	39	...	...	E	W	PR	...	Rice
133.	Kukkod Agasaramane ...	337	...	...	E	W	PR	...	Rice
134.	Ramachandrapura ...	1,211	Mid.S.	...	E	W	KR	...	Rice
135.	Melinabesige ...	101	Mid.S.	...	E	W	KR	...	Rice
136.	Goragodu ...	2,059	...	...	...	W	KR	...	Rice
137.	Vasave ...	1,023	Pr.S.	...	...	W	KR	...	Rice
138.	Devarasalike ...	170	...	...	...	W	KR	...	Rice
139.	Varamballi ...	1,444	Pr.S.	...	...	W	KR	...	Rice
140.	Iragodu ...	250	Pr.S.	...	...	W	KR	...	Rice
141.	Kolagi ...	1,552	...	...	...	W	KR	...	Rice
142.	Neevane ...	915	Pr.S.	...	...	W	KR	...	Rice
143.	Savanthur ...	1,660	...	...	...	W	KR	...	Rice
144.	Hiriyogi ...	449	Pr.S.	...	E	W	KR	...	Rice
145.	Behalli ...	1,381	Pr.S.	...	...	W	KR	...	Rice
146.	Kodur ...	2,087	Mid.S.	HU	E	W	PR	PO	Rice
147.	Yalagallu ...	1,419	Pr.S.	...	E	W	PR	...	Rice

DIRECTORY

LAND USE

HOSANAGAR TALUK

LOCATION CODE 4

Land use (*i.e.*, area under different types of land use in acres rounded to the nearest unit)					Nearest Town and Distance in Kms.	Day or days of the market/ *hat*, if any, held in the Village	Remarks including any place of religious, historical or archaeological interest	Location Code No.
Forest	Irrigated	Unirrigated	Cultivable waste	Area not available for cultivation				
11	12	13	14	15	16	17	18	1
600	78(TK)(O)	...	6	410	Hosanagar—32	...	...	111
...	43(TK)(O)	33	...	11	Hosanagar—32	...	...	112
...	397(TK)(O)	386	776	242	Hosanagar—31	...	...	113
800	331(TK)(O)	175	764	108	Hosanagar—31	...	...	114
838	253(TK)(O)	152	...	67	Hosanagar—34	...	...	115
...	71(TK)	4	210	1	Hosanagar—19	...	...	116
348	3(O)	26	...	5	Hosanagar—6	...	...	117
82	803(TK)	604	635	1,281	Hosanagar—19	...	2	118
86	119	168	96	68	Hosanagar—26	...	...	119
...	205(TK)	171	1,044	136	Hosanagar—24	...	...	120
...	415(TK)	92	2,019	208	Hosanagar—18	...	...	121
...	118	26	705	40	Hosanagar—16	...	...	122
...	53(TK)	6	244	6	Hosanagar—13	...	...	123
114	573(TK)	351	118	1,145	Hosanagar—11	...	...	124
...	215	85	400	170	Hosanagar—16	...	...	125
2,557	332(TK)	6	...	299	Hosanagar—11	...	...	126
337	358	33	2,084	152	Hosanagar—8	...	...	127
...	247(TK)	50	1,144	641	Hosanagar—8	...	...	128
...	33(TK)	215	257	15	Hosanagar—6	...	...	129
...	89	82	628	87	Hosanagar—6	...	...	130
...	39	7	760	96	Hosanagar—5	...	...	131
...	...	10	28	1	Hosanagar—6	...	...	132
30	80	42	164	21	Hosanagar—5	...	...	133
...	216	67	862	66	Hosanagar—6	...	...	134
...	23(TK)	4	73	1	Hosanagar—3	...	...	135
102	421(TK)(O)	138	1,215	183	Hosanagar—10	...	...	136
...	234(O)	126	649	14	Hosanagar—5	...	...	137
...	24(O)	7	137	2	Hosanagar—10	...	...	138
1,177	...	226	15	26	Hosanagar—8	...	...	139
...	19(O)	2	228	1	Hosanagar—6	...	...	140
206	301(TK)	192	824	29	Hosanagar—8	...	...	141
31	164(O)	37	577	106	Hosanagar—15	...	...	142
320	265(TK)(O)	120	912	43	Hosanagar—10	...	...	143
63	102(TK)(O)	81	189	14	Hosanagar—13	...	...	144
...	223(TK)(O)	47	1,094	17	Hosanagar—6	...	...	145
58	205(O)	173	1,368	283	Hosanagar—11	...	...	146
258	262(TK)(O)	60	823	16	Hosanagar—15	...	...	147

SHIMOGA DISTRICT

LOCATION CODE 17

Location Code No.	Name of the Village	Total area of the Village (in acres)	Amenities available within the Village						
			Educational	Medical	Power Supply	Drinking water	Communication	Postal and Telegraph	Staple Food
1	2	3	4	5	6	7	8	9	10
148.	Shakavalli ...	343	...	...	...	W	KR	...	Rice
149.	H.Kunnur ...	1,143	...	...	...	W	KR	...	Rice
150.	Malur ...	1,334	Pr.S.(2)	...	E	W	KR	...	Rice
151.	Malalikoppa ...	1,276	Pr.S.	...	...	W	KR	...	Rice
152.	Karigesaru ...	1,837	Pr.S.	...	...	W	KR	...	Rice
153.	Hirejeni ...	1,521	Pr.S.	...	...	W	PR	...	Rice
154.	Tarige ...	1,376	Pr.S.	...	...	W	PR	...	Rice
155.	Kalkoppa ...	440	...	...	...	W	KR	...	Rice
156.	Kolavalli ...	1,559	Pr.S.	...	...	W	KR	...	Rice
157.	Karagodu ...	1,273	Pr.S.	...	...	W	KR	...	Rice
158.	Kanabandur ...	998	...	...	...	W	KR	...	Rice
159.	Mugadthi ...	1,582	Mid.S.	...	...	W	PR	...	Rice
160.	Kallur ...	1,319	Pr.S.	...	...	W	KR	...	Rice
161.	Talale ...	2,165	Pr.S.	...	...	W	KR	...	Rice
162.	Kagachi ...	1,545	Pr.S.	...	...	W	KR	...	Rice
163.	Vadahosahalli ...	1,479	...	...	...	W	KR	...	Rice
164.	Bidarahalli ...	2,532	Mid.S.	...	...	W	KR	...	Rice
165.	Huligadde ...	1,718	Pr.S.	...	...	W	PR	...	Rice
166.	Jamballi ...	1,541	Mid.S.	...	...	W	PR	...	Rice
167.	Kammachi ...	570	Mid.S.	...	E	W	PR	...	Rice
168.	Amrutha ...	1,695	...	...	E	W	PR	PO	Rice
169.	Halandur ...	1,081	...	...	E	W	PR	...	Rice
170.	Mudagoppa (Nagara) ...	2,830	Mid.S.(2),Sec.S.	HC,FC	E	W	PR	PTO, Phone	Rice
171.	Hilukungi ...	2,300	Pr.S.	...	...	W	PR	...	Rice
172.	Belur ...	4,241	Pr.S.	...	...	W	...	...	Rice
173.	Ryave ...	3,884	Pr.S.	...	...	W	KR	PO	Rice
174.	Kolavadi ...	2,498	Pr.S.	...	...	W	KR	...	Rice
175.	Kavari ...	4,279	Pr.S.	...	...	W	...	...	Rice
176.	Yadur ...	3,578	Sec.S.	HC	E	W	PR	PO	Rice
177.	Kattekoppa ...	4,432	Mid.S.	...	...	W	...	...	Rice
178.	Begadali ...	2,839	Pr.S.	...	E	W	...	...	Rice
179.	Koranakote ...	989	Mid.S.	...	E	W	...	...	Rice
180.	Neerathotlu ...	1,368	Mid.S.	...	...	W	...	...	Rice
181.	Ulthiga ...	3,996	Pr.S.	...	...	W	...	...	Rice
182.	Karigallu ...	212	Pr.S.	...	...	W	...	...	Rice
183.	Hummadagallu ...	2,585	Pr.S.	...	...	W	...	...	Rice

DIRECTORY

LAND USE

HOSANAGAR TALUK

LOCATION CODE 4

Land use (*i.e.*, area under different types of land use in acres rounded to the nearest unit)					Nearest Town and Distance in Kms.	Day or days of the market/ *hat*, if any, held in the Village	Remarks including any place of religious, historical or archaeological interest	Location Code No.
Forest	Irrigated	Unirrigated	Cultivable waste	Area not available for cultivation				
11	12	13	14	15	16	17	18	1
...	51(O)	2	288	2	Hosanagar—16	...	...	148
...	105(TK)(O)	29	1,005	4	Hosanagar—11	...	...	149
48	254(O)	191	652	189	Hosanagar—16	...	...	150
803	253(O)	65	122	33	Hosanagar—29	...	...	151
367	204(TK)(O)	53	861	352	Hosanagar—22	...	...	152
...	227(O)	...	1,220	74	Hosanagar—19	...	...	153
...	183(O)	42	1,111	40	Hosanagar—19	...	...	154
...	63(O)	28	325	24	Hosanagar—24	...	...	155
...	256(O)	90	1,168	45	Hosanagar—24	...	...	156
17	174(TK)(O)	51	446	585	Hosanagar—29	...	...	157
...	202(O)	118	647	31	Hosanagar—29	...	...	158
117	301(TK)(O)	210	839	115	Hosanagar—31	...	...	159
...	319(TK)(O)	161	716	123	Hosanagar—32	...	...	160
1,153	241(O)	350	302	119	Hosanagar—34	...	...	161
533	193(TK)(O)	254	528	37	Hosanagar—32	...	...	162
343	150(TK)(O)	73	901	12	Hosanagar—32	...	...	163
1,030	347(TK)	225	857	73	Hosanagar—32	...	...	164
1,079	241(TK)(O)	174	150	74	Hosanagar—31	...	...	165
1,134	137(TK)(O)	196	38	36	Hosanagar—32	...	...	166
175	53(TK)(O)	155	145	42	Hosanagar—27	...	...	167
1,171	160(TK)(O)	276	32	56	Hosanagar—26	...	...	168
854	162(TK)(O)	45	1	19	Hosanagar—27	...	...	169
...	...	453	1,741	636	Hosanagar—18	Sunday	3	170
...	...	114	1,943	243	Hosanagar—8	...	...	171
220	...	368	3,518	135	Hosanagar—16	...	...	172
1,128	...	483	2,150	123	Hosanagar—24	...	...	173
...	...	235	2,050	213	Hosanagar—40	...	...	174
92	...	454	3,704	29	Hosanagar—42	...	...	175
447	...	668	1,646	817	Hosanagar—37	Sunday	...	176
198	...	732	1,867	1,635	Hosanagar—42	...	...	177
149	...	533	1,767	390	Hosanagar—38	...	...	178
...	...	251	130	608	Hosanagar—43	...	...	179
479	...	234	416	239	Hosanagar—38	...	...	180
677	...	481	1,210	1,628	Hosanagar—42	...	...	181
30	...	35	145	2	Hosanagar—38	...	...	182
584	...	227	1,284	490	Hosanagar—45	...	...	183

SHIMOGA DISTRICT

LOCATION CODE 17

Location Code No.	Name of the Village	Total area of the Village (in acres)	Amenities available within the Village						Staple Food
			Educational	Medical	Power Supply	Drinking water	Communication	Postal and Telegraph	
1	2	3	4	5	6	7	8	9	10
184.	Gubbiga ...	3,508	Pr.S.	...	...	W	KR	PO	Rice
185.	Sulagodu ...	3,836	Pr.S.	...	E	W	PR	...	Rice
186.	Nidagodu ...	6,408	Mid.S.	...	E	W	PR	PO	Rice
187.	Ginikallu ...	2,219	Pr.S.	...	...	W	...	...	Rice
188.	Khyrugunda ...	4,498	Pr.S.	...	...	W	PR	...	Rice
189.	Karimane ...	5,510	Mid.S.	...	...	W	PR	...	Rice
190.	Kabale ...	1,173	Pr.S.	...	...	W	...	...	Rice
191.	Adagadondur ...	3,566	Pr.S.	...	...	W	...	...	Rice
192.	Kadigegere ...	575	...	...	...	W	...	...	Rice
193.	Keelandur ...	852	Pr.S.	...	...	W	KR	...	Rice
194.	Malali ...	4,303	Pr.S.	...	...	W	...	...	Rice
195.	Kilandur-Jungle ...	9,829	...	...	Uninhabited		...	...	...
196.	Byse ...	3,130	Mid.S.	...	...	W	...	...	Rice
197.	Brahmanavada ...	3,090	Pr.S.	...	...	W	...	...	Rice
198.	Kottinahole ...	5,155	Pr.S.	...	...	W	...	...	Rice
199.	Mathikai ...	4,594	Pr.S.	...	...	W	PR	PO	Rice
200.	Hosur ...	2,605	Pr.S.	...	...	W	PR	...	Rice
201.	Monjagalale ...	4,565	Pr.S.	...	...	W	PR	...	Rice
202.	Adagodu ...	2,420	Pr.S.	...	...	W	PR	...	Rice
203.	Magodu ...	1,496	...	...	...	W	...	...	Rice
204.	Hebbarli ...	3,032	Pr.S.	...	...	W	...	...	Rice
205.	Aramanekoppa ...	3,371	Mid.S.	...	...	W	PR	PO	Rice
206.	Kumbathi ...	281	...	...	E	W	...	...	Rice
207.	Brahmnatharave ...	2,309	Pr.S.	...	...	W	...	...	Rice
208.	Basavanabyana ...	779	...	...	E	W	...	...	Rice
209.	Kodase ...	2,140	Pr.S.	...	E	W	PR	...	Rice

DIRECTORY

LAND USE

HOSANAGAR TALUK

LOCATION CODE 4

Land use (*i.e.*, area under different types of land use in acres rounded to the nearest unit)					Nearest Town and Distance in Kms.	Day or days of the market/ *hat*, if any held in the Village	Remarks including any place of religious, historical or archaeological interest	Location Code No.
Forest	Irrigated	Unirrigated	Cultivable waste	Area not available for cultivation				
11	12	13	14	15	16	17	18	1
1,506	...	272	736	994	Hosanagar—47	...	...	184
1,435	...	367	1,999	35	Hosanagar—37	...	...	185
1,425	...	464	2,008	2,511	Hosanagar—27	...	...	186
376	...	245	1,430	168	Hosanagar—38	...	...	187
1,020	...	543	2,774	161	Hosanagar—24	...	...	188
...	...	673	4,746	91	Hosanagar—18	...	...	189
...	...	247	899	27	Hosanagar—18	...	...	190
260	...	561	2,663	82	Hosanagar—24	...	...	191
...	...	91	452	32	Hosanagar—19	...	...	192
...	...	338	465	49	Hosanagar—19	...	...	193
1,486	...	359	2,409	49	Hosanagar—22	...	...	194
9,829	...	...	...	...	...	...	...	195
332	...	453	2,247	98	Hosanagar—18	...	...	196
...	...	335	2,731	24	Hosanagar—26	...	...	197
1,090	...	185	2,443	1,437	Hosanagar—26	...	...	198
884	...	301	3,092	317	Hosanagar—24	...	...	199
1,040	...	351	1,110	104	Hosanagar—27	...	...	200
523	...	367	2,767	908	Hosanagar—31	...	...	201
115	...	224	1,764	317	Hosanagar—27	...	...	202
726	...	58	393	319	Hosanagar—27	...	...	203
544	...	264	2,115	109	Hosanagar—26	...	...	204
...	...	235	2,586	550	Hosanagar—24	...	...	205
...	...	54	152	75	Hosanagar—16	...	...	206
587	...	119	1,475	128	Hosanagar—22	...	...	207
...	...	135	520	124	Hosanagar—18	...	...	208
149	...	170	1,409	412	Hosanagar—11	...	...	209

APPENDIX—I (iv)

ALPHABETICAL LIST OF VILLAGES

SHIMOGA DISTRICT
LOCATION CODE No. 17

HOSANAGAR TALUK
LOCATION CODE No. 4

Sl. No.	Name of Village	Location Code No.
1.	Adagadondur	191
2.	Adagalale	26
3.	Adagodu	202
4.	Adavally	116
5.	Alagenimondri	92
6.	Alavalli	64
7.	Amachi	44
8.	Amachi	103
9.	Amrutha	168
10.	Andagoli	28
11.	Anegadde	122
12.	Aramanekoppa	205
13.	Arasalu	66
14.	Argodi	53
15.	Badenagora	27
16.	Balekoppa	131
17.	Balur	113
18.	Baniga	49
19.	Baruve	78
20.	Basavapura	37
21.	Basavapura	67
22.	Basavanabyana	208
23.	Begadali	178
24.	Behalli	145
25.	Belanduru	62
26.	Bellur	70
27.	Belur	172
28.	Benavalli	77
29.	Bidarahalli	164
30.	Bilagodu	104
31.	Bilaki	81
32.	Billodi	125
33.	Brahmanatharave	207
34.	Brahmanavada	197
35.	Borikoppa	123
36.	Bydur	22
37.	Byse	196
38.	Chickajeni	83
39.	Chikabilagodu	100
40.	Churda	39
41.	Devarahonnekoppa	105
42.	Devarasalike	138
43.	Dobylu	71
44.	Doddabilagodu	99
45.	Dombekoppa	91
46.	Dumma	56
47.	Echalakoppa	95
48.	Ganganakoppa	5
49.	Gerupura	2
50.	Ginikallu	187
51.	Goragodu	136
52.	Govatoor	79
53.	Gubbiga	45
54.	Gubbiga	69
55.	Gubbiga	184
56.	Gudodi	42
57.	Halandur	169
58.	Halethota	35
59.	Halugudde	114
60.	Halusalemalavalli	94
61.	Haniya	130
62.	Haramballi	74
63.	Harathalu	109
64.	Haridravati	93
65.	Harohithlu	68
66.	Hebbarli	204
67.	Hebbige	18
68.	Hebbylu	101
69.	Helagodu	102
70.	H. Honnekoppa	8
71.	H. Hunasavalli	108
72.	Hilukungi	171
73.	Hirejeni	153
74.	Hiremaithe	82
75.	Hiriyogi	144
76.	H. Kallukoppa	96
77.	H. Kunnur	149
78.	Hogatoor	25
79.	Holgudu	34
80.	Honnebylu	121
81.	Horoyathoige	30
82.	Hosahalli	87
83.	Hosakesare	51
84.	Hosakoppa	36
85.	Hosanadu	15
86.	Hoskote	24
87.	Hosur	200
88.	Huligadde	165
89.	Humcha	118
90.	Hummadagallu	183
91.	Iragodu	140
92.	Jala	16
93.	Jamballi	166
94.	Jeni	33
95.	Kabale	190
96.	Kachigebylu	48
97.	Kadaroor	120

APPENDIX—I (iv)

ALPHABETICAL LIST OF VILLAGES—(*Contd.*)

SHIMOGA DISTRICT
LOCATION CODE No. 17

HOSANAGAR TALUK
LOCATION CODE No. 4

Sl. No.	Name of Village	Location Code No.
98.	Kadiggere	192
99.	Kagachi	162
100.	Kalase	21
101.	Kalase	73
102.	Kalasettikoppa	89
103.	Kalikapura	55
104.	Kalkoppa	155
105.	Kallukoppa.P	117
106.	Kallur	160
107.	Kalluvidiabbigalla	126
108.	Kalur	1
109.	Kammachi	167
110.	Kanabandur	158
111.	Kanagodu	40
112.	Karagodi	132
113.	Karagodu	157
114.	Karakki	86
115.	Karigallu	182
116.	Karigesaru	152
117.	Karimane	189
118.	Kasare	29
119.	Kattekoppa	177
120.	Kavari	175
121.	Keelandur	193
122.	Kenchanala	61
123.	Kerehalli	60
124.	K.Honnekoppa	31
125.	K.Hunasavalli	106
126.	Khyrugunda	188
127.	Kilandur-jungle	195
128.	Kodase	209
129.	Kodur	146
130.	Kolagi	141
131.	Kolavadi	174
132.	Kolavalli	156
133.	Kollodi	17
134.	Koranakote	179
135.	Koteshipur	20
136.	Kottinahole	198
137.	Kudavari	23
138.	Kukakalale	80
139.	Kukodagasaramane	133
140.	Kumbathi	206
141.	Kunnur	84
142.	Kusgundi	85
143.	L.Guddekoppa	11
144.	Madapura	63
145.	Magodu	203
146.	Majavana	70
147.	Malali	194
148.	Malali	14
149.	Malalikoppa	151
150.	Malavalli	76
151.	Malur	150
152.	Manasatti	12
153.	Maruthipura	52
154.	Masagalli	57
155.	Masakani	72
156.	Masaroor	65
157.	Mathikai	199
158.	Mavinakoppa	4
159.	Melinabesige	135
160.	Melinasampalli	46
161.	Menashe	107
162.	M.Guddekoppa	3
163.	Monjagalale	201
164.	Mudagoppa	170
165.	Mugadthi	159
166.	Mugutekoppa	112
167.	Mulagadde	13
168.	Mumbaru	59
169.	Muthala	88
170.	Muthur	58
171.	Nagarahalli	119
172.	Nagodi	19
173.	Nandri	98
174.	Nanjavalli	110
175.	Neelakantanathota	32
176.	Neerathotlu	180
177.	Neevane	142
178.	Nelagalale	41
179.	Nellunde	129
180.	Neralamane	111
181.	Nevatoor	115
182.	Nidagodu	186
183.	Punaje	54
184.	Purappemane	97
185.	Ramachandrapura	134
186.	Ryave	173
187.	Salageri	7
188.	Savanthur	143
189.	Shakavalli	148
190.	Shuntikoppa	90
191.	Sidiyapur	47
192.	Sonale	124
193.	Sulagodu	185
194.	Sutha	9

APPENDIX—I (iv)

ALPHABETICAL LIST OF VILLAGES—(*Concld.*)

SHIMOGA DISTRICT
LOCATION CODE No. 17

HOSANAGAR TALUK
LOCATION CODE No. 4

Sl. No.	Name of Village	Location Code No.
195.	Talale	161
196.	Tarige	154
197.	Tenkabylu	10
198.	Thammadikoppa	75
199.	Thotadakoppa	43
200.	Thrinive	128
201.	Togare	127
202.	Ulthiga	181
203.	Vadahosalli	164
204.	Varakodu	6
205.	Varambally	139
206.	Vasave	137
207.	Veerbhadrapura	38
208.	Yadur	176
209.	Yalagallu	147

SAGAR TALUK

SHIMOGA DISTRICT

LOCATION CODE 17

Location Code No.	Name of the Village	Total area of the Village (in acres)	Amenities available within the Village						Staple Food
			Educational	Medical	Power Supply	Drinking water	Communication	Postal and Telegraph	
1	2	3	4	5	6	7	8	9	10
1.	Mankodu@ ...	445	...	...	...	W	KR	...	Rice
2.	Analekoppa ...	434	...	...	...	Uninhabited		...	...
3.	Sirivala ...	1,472	Pr.S.	...	...	W	KR	...	Rice
4.	Sangala ...	1,121	...	...	...	W	KR	...	Rice
5.	Keladi ...	3,670	Mid.S.,Sec.S.	...	E	W	PR	PO	Rice
6.	Adaranthe ...	2,248	Pr.S.	...	E	W	PR	...	Rice
7.	Masuru ...	2,205	Pr.S.	...	E	W	PR	PO	Rice
8.	Chicknellur ...	3,964	Pr.S.(2),Mid.S.	...	E	W	PR	...	Rice
9.	Beluru ...	1,047	Pr.S.	...	E	W	PR	PO	Rice
10.	Malve ...	2,126	Pr.S.(2)	...	E	W	PR	PO	Rice
11.	Eli ...	243	Mid.S.	...	E	W	PR	...	Rice
12.	Sulagodu ...	390	...	...	E	W	PR	...	Rice
13.	Bhimaneri ...	1,404	Pr.S.(2)	...	E	W	...	...	Rice
14.	Madasur ...	1,834	Pr.S.,Mid.S.	...	E	W	PR	PO	Rice
15.	Marasa ...	1,401	Pr.S.	...	...	W	KR	...	Rice
16.	Balagodu ...	354	...	...	...	W	KR	...	Rice
17.	Kerodi ...	518	...	...	E	W	PR	...	Rice
18.	Padavagodu ...	501	Mid.S.	...	E	W	PR	PO	Rice
19.	Marur ...	2,430	Pr.S.	...	E	W,TK	KR	...	Rice
20.	Nadakalsi ...	2,826	Pr.S.,Mid.S.	...	E	W	KR	...	Rice
21.	Bilisiri ...	3,099	Pr.S.	...	...	W	KR	...	Rice
22.	Halavagodu ...	1,471	...	...	...	R	KR	...	Rice
23.	Jambani ...	2,151	Pr.S.	...	...	W	KR	...	Rice
24.	Mulakere ...	1,057	Pr.S.	...	...	W	KR	...	Rice
25.	Barur ...	2,684	...	...	...	W	KR	PO	Rice
26.	Guthanahalli ...	1,947	Pr.S.	...	...	W	KR	...	Rice
27.	Koralikoppa ...	5,711	Pr.S.	...	...	W	KR	...	Rice
28.	Teppagodu ...	850	Mid.S.	...	...	W	KR	...	Rice
29.	Laviggere ...	2,086	Pr.S.	...	...	W	KR	...	Rice
30.	Malla ...	1,660	Pr.S.	...	...	W	KR	...	Rice
31.	Neechadi ...	1,251	Pr.S.	...	E	W	KR	PO	Rice
32.	Kelaginamane ...	1,107	Mid.S.	...	...	W	KR	...	Rice
33.	Shiraguppe ...	1,773	Pr.S.	...	...	W	KR	...	Rice
34.	Naragodu ...	927	...	...	...	W	KR	...	Rice
35.	Brahamanamanchale ...	720	Pr.S.,Mid.S.	...	...	W	KR	PO	Rice

@Portion of this village is included in Sagar Municipal limits.

DIRECTORY

LAND USE

SAGAR TALUK

LOCATION CODE 5

Land use (*i.e.*, area under different types of land use in acres rounded to the nearest unit)						Day or days of the market/ *hat*, if any, held in the Village	Remarks including any place of religious, historical or archaeological interest	Location Code No.
Forest	Irrigated	Unirrigated	Cultivable waste	Area not available for cultivation	Nearest Town and Distance in Kms.			
11	12	13	14	15	16	17	18	1
...	19(O)	334	66	26	Sagar—3	...	...	1
...	73(O)	152	172	37	...	...	...	2
...	140(TK)	872	390	70	Sagar—5	...	...	3
...	185(TK)	702	154	80	Sagar—3	...	...	4
693	706(TK)	892	1,047	332	Sagar—8	...	1	5
393	516(TK)	385	864	90	Sagar—8	...	...	6
655	405(TK)	581	449	115	Sagar—10	...	...	7
...	660(TK)	509	2,618	177	Sagar—15	...	...	8
653	100(TK)	97	150	47	Sagar—8	...	...	9
669	326(TK)	159	855	117	Sagar—8	...	...	10
...	57(TK)	12	134	40	Sagar—3	...	...	11
...	86(TK)	54	222	28	Sagar—3	...	...	12
...	37(TK)	423	923	21	Sagar—5	...	...	13
328	286(TK)	185	944	91	Sagar—8	...	...	14
448	190(TK)	630	22	111	Sagar—5	...	...	15
...	101(TK)	43	197	13	Sagar—8	...	...	16
...	30(TK)	360	106	22	Sagar—8	...	...	17
...	69(TK)	82	...	350	Sagar—8	...	...	18
335	140(TK)	325	9	1,621	Sagar—10	...	...	19
...	428	1,620	692	86	Sagar—10	...	...	20
497	278(TK)	380	62	1,882	Sagar—13	...	...	21
...	75(TK)	32	...	1,364	Sagar—16	...	...	22
...	128(TK)	428	1,537	58	Sagar—21	...	...	23
...	82(TK)	76	863	36	Sagar—20	...	...	24
...	213(TK)	342	2,069	60	Sagar—19	...	...	25
...	87(O)	132	1,699	29	Sagar—22	...	...	26
...	323(TK)	208	5,116	64	Sagar—19	...	...	27
...	99(TK)	279	441	31	Sagar—22	...	...	28
...	241(O)	370	1,340	135	Sagar—16	...	...	29
...	320(TK)	409	900	31	Sagar—13	...	...	30
258	105(TK)	850	...	38	Sagar—21	...	...	31
...	63(TK)	6	1,036	2	Sagar—10	...	...	32
422	190(TK)	160	421	580	Sagar—13	...	...	33
24	168(TK)	111	435	189	Sagar—13	...	...	34
...	59(TK)	123	364	174	Sagar—8	...	...	35

SHIMOGA DISTRICT

LOCATION CODE 17

Location Code No.	Name of the Village	Total area of the Village (in acres)	Amenities available within the Village						
			Educational	Medical	Power Supply	Drinking water	Communication	Postal and Telegraph	Staple Food
1	2	3	4	5	6	7	8	9	10
36.	Nadamanchale ...	1,360	Pr.S.	...	E	W	PR	...	Rice
37.	Balegundi ...	379	Pr.S.	...	...	W	T	...	Rice
38.	Ulluru ...	1,513	Mid.S.	...	E	W	PR	PO	Rice
39.	Hakkarekoppa ...	580	...	...	...	W	PR	...	Rice
40.	Brahmanachitratte ...	378	Pr.S.	...	E	W	KR	...	Rice
41.	Hotalasara ...	554	...	...	E	W	PR	...	Rice
42.	Banadakoppa ...	533	...	...	...	W	PR	...	Rice
43.	Haorogoppa ...	146	...	...	...	W	PR	...	Rice
44.	Yelavarasi ...	577	Pr.S.	...	...	W	KR	...	Rice
45.	Puradasara ...	317	...	...	...	W	PR	...	Rice
46.	Balasagodu ...	1,226	...	...	...	W	PR	...	Rice
47.	Yelagalale ...	2,118	Pr.S.	...	...	W	PR	...	Rice
48.	Kamblikoppa ...	622	Pr.S.	...	...	W	PR	...	Rice
49.	Anandapuram ...	85	Pr.S.(2)	...	E	W	PR,T	PTO,Phone	Rice
50.	Malanduru ...	2,339	Pr.S.,(2)Mid.S.,Sec.S. HC		E	W	PR,T	PO	Rice
51.	Mumbalu ...	2,224	Pr.S.	...	E	W	KR	...	Rice
52.	Channasettikoppa ...	3,298	Pr.S.	...	...	W	...	...	Rice
53.	Hirebilagunji ...	1,295	Mid.S.	...	...	W	KR	...	Rice
54.	Byadarakoppa ...	810	...	...	...	W	...	...	Rice
55.	Chikkabilagunji ...	923	...	...	E	W	KR	...	Rice
56.	Thagarthisarkari ...	34	...	...	Uninhabited		...	...	...
57.	Thagarthiswasti ...	52	...	...	Uninhabited		...	...	...
58.	Thagarthiagrahara ...	2,407	Pr.S.,(3)Mid.S.,S.ec.S. HC,FC		E	W	KR	PO	Rice
59.	Kotekoppa ...	1,179	Pr.S.	...	...	W	KR	...	Rice
60.	Sampalli ...	686	...	...	...	W	KR	...	Rice
61.	Kudigere ...	2,435	Pr.S.	...	...	W	KR	...	Rice
62.	Belandur ...	4,023	Pr.S.	...	...	W	KR	...	Rice
63.	Nadavalli ...	2,830	Pr.S.	...	...	W	PR	...	Rice
64.	Byrapura ...	4,723	Pr.S.(2)	...	...	W	PR	...	Rice
65.	Gowthampura ...	3,876	Mid.S.	...	E	W	PR	PO	Rice
66.	Gowzasarkari ...	361	...	...	...	Uninhabited		...	...
67.	Gowzaswasti ...	39	...	...	...	Uninhabited		...	...
68.	Narasipura ...	1,156	Pr.S.	...	E	W	PR	...	Rice
69.	Hireharaka ...	4,676	Pr.S.(3)	...	...	W	KR	...	Rice
70.	Dhanandur ...	587	...	...	...	W	KR	...	Rice
71.	Kannur Inam ...	925	Pr.S.,Mid.S.	...	...	W	KR	...	Rice
72.	Kannur Sarkari ...	1,025	...	...	...	Uninhabited		...	...

DIRECTORY

LAND USE

SAGAR TALUK

LOCATION CODE 5

Land use(*i.e.*, area under different types of land use in acres rounded to the nearest unit)					Nearest Town and Distance in Kms.	Day or days of the market/ *hat*, if any, held in the Village	Remarks including any place of religious, historical or archaeological interest	Location Code No.
Forest	Irrigated	Unirrigated	Cultivable waste	Area not available for cultivation				
11	12	13	14	15	16	17	18	1
...	189(TK)	195	648	328	Sagar—5	...	...	36
...	65(TK)	78	124	112	Sagar—11	...	...	37
...	123(TK)	256	807	327	Sagar—10	...	...	38
...	85(TK)	12	399	84	Sagar—12	...	...	39
...	60(TK)	...	207	111	Sagar—15	...	...	40
300	49(TK)	...	193	12	Sagar—8	...	...	41
39	42(TK)	...	441	11	Sagar—6	...	...	42
...	57(TK)	26	58	5	Sagar—6	...	...	43
22	49(TK)	482	9	15	Sagar—5	...	...	44
256	16(TK)	...	42	3	Sagar—8	...	...	45
...	136(TK)	18	1,022	50	Sagar—11	...	...	46
...	342(TK)	447	965	364	Sagar—6	...	...	47
191	112(O)	111	120	88	Sagar—3	...	...	48
...	...	...	12	73	Sagar—24	Thursday	2	49
753	401	469	73	643	Sagar—25	Wednesday	3	50
1,734	135(TK)	17	298	40	Sagar—27	...	...	51
2,536	256	136	333	37	Sagar—22	...	...	52
...	223(TK)	476	479	16	Sagar—19	...	...	53
545	44(TK)	10	203	8	Sagar—16	...	...	54
118	55(TK)	72	631	47	Sagar—19	...	...	55
...	...	34	...	...	...	...	...	56
...	...	51	...	1	...	...	...	57
...	...	1,860	547	...	Sagar—16	Monday	...	58
381	...	182	468	148	Sagar—19	...	...	59
...	148(O)	183	218	137	Sagar—19	...	...	60
...	325(TK)	340	792	978	Sagar—19	...	...	61
2,306	203(TK)	21	953	540	Sagar—19	...	...	62
...	...	238	2,265	327	Sagar—24	...	...	63
2,452	133(C)	60	218	1,860	Shiralkoppa—10	...	...	64
...	605(TK)	472	...	2,799	Sagar—24	...	...	65
42	...	38	172	109	...	...	...	66
...	...	28	10	1	...	...	...	67
480	...	184	357	135	Sagar—22	...	...	68
1,450	289(TK)	164	2,494	279	Shiralkoppa—13	...	...	69
...	26(TK)	42	446	73	Sagar—34	...	...	70
...	421(TK)	464	...	40	Sagar—21	...	...	71
...	3	180	795	47	...	...	...	72

SHIMOGA DISTRICT

LOCATION CODE 17

Location Code No.	Name of the Village	Total area of the Village (in acres)	Amenities available within the Village						Staple Food
			Educational	Medical	Power Supply	Drinking water	Communication	Postal and Telegraph	
1	2	3	4	5	6	7	8	9	10
73.	Tangalavadi ...	971	...	...	...	W	KR	...	Rice
74.	Khyra ...	613	Pr.S.	...	...	W	KR	...	Rice
75.	Gilalagundi ...	1,925	Mid.S.	...	...	W	KR	PO	Rice
76.	Kerehithalu ...	1,212	...	...	...	W	KR	...	Rice
77.	Lakkavalli ...	1,167	Pr.S.	...	...	W	KR	...	Rice
78.	Achapura ...	1,466	Pr.S.,(2) Mid.S.	...	...	W	PR	...	Rice
79.	Yedehalli ...	2,816	...	...	E	W	PR	...	Rice
80.	Iruvakki ...	1,424	...	...	...	W	KR	...	Rice
81.	Yebbodi ...	866	...	...	...	W	KR	...	Rice
82.	Tavarehalli ...	1,064	...	...	...	W	KR,T	...	Rice
83.	Hosur ...	1,208	Mid.S.	...	...	W	KR	...	Rice
84.	Adur ...	1,478	Mid.S.	...	...	W	KR	...	Rice
85.	Tumarikoppa ...	275	...	...	...	W	KR	...	Rice
86.	Saragunda ...	887	...	...	...	W	KR	...	Rice
87.	Gantinakoppa ...	1,234	Pr.S.	...	...	W	KR	...	Rice
88.	Ballibylu ...	1,431	Pr.S.	...	...	W	KR	...	Rice
89.	Hosagunda ...	1,292	Pr.S.	...	E	W	KR	...	Rice
90.	Iyginabailu ...	1,237	Pr.S.	...	...	W	...	...	Rice
91.	Chipli ...	363	Pr.S.	...	...	W	KR	...	Rice
92.	Nedaravalli ...	1,292	...	...	...	W	PR	...	Rice
93.	Kasapadi ...	1,042	...	...	...	W	PR	...	Rice
94.	Hongodu ...	103	...	...	...	W	...	...	Rice
95.	Nandidhale ...	825	Mid.S.	...	...	W	PR	...	Rice
96.	Jambekoppa ...	831	...	...	...	W	PR	...	Rice
97.	Madarasanakoppa ...	477	...	...	...	W	PR	...	Rice
98.	Kanumane ...	230	Pr.S.	...	E	W	KR	...	Rice
99.	Malali ...	1,154	Pr.S.	...	E	W	KR	...	Rice
100.	Hiremane ...	269	...	...	...	W	KR	...	Rice
101.	Honnesara ...	888	Pr.S.,Mid.S.	...	E	W	KR	PO	Rice
102.	Mundigesara ...	759	Pr.S.	...	E	W	KR	...	Rice
103.	Bilagodi ...	1,124	...	...	...	R	KR	...	Rice
104.	Hebbarige ...	1,169	Pr.S.	...	...	W	KR	...	Rice
105.	Geejaga ...	908	...	...	...	W	KR	...	Rice
106.	Heggattu ...	790	Pr.S.	...	...	W	KR	...	Rice
107.	Hythuru ...	608	Pr.S.	...	...	W	KR	...	Rice
108.	Athavadi ...	1,706	Pr.S.	...	E	W	KR	...	Rice

DIRECTORY

LAND USE

SAGAR TALUK

LOCATION CODE 5

Land use (*i.e.*, area under different types of land use in acres rounded to the nearest unit)					Nearest Town and Distance in Kms.	Day or days of the market/ *hat*, if any, held in the Village	Remarks including any place of religious, historical or archaeological interest	Location Code No.
Forest	Irrigated	Unirrigated	Cultivable waste	Area not available for cultivation				
11	12	13	14	15	16	17	18	1
...	223	119	8	621	Sagar—29	...	...	73
...	226	213	36	138	Sagar—27	...	...	74
...	354(O)	227	46	1,298	Sagar—31	...	...	75
...	245(O)	217	36	714	Sagar—32	...	...	76
...	170(O)	127	69	801	Sagar—21	...	...	77
...	231(O)	433	302	500	Sagar—27	...	...	78
...	469(TK)	448	1,712	187	Sagar—26	...	...	79
...	116(TK)	77	960	271	Sagar—32	...	...	80
...	96(O)	93	568	109	Sagar—27	...	...	81
...	154(O)	80	789	41	Sagar—24	...	...	82
385	267(TK)	1	522	33	Sagar—19	...	...	83
62	229(TK)	11	1,125	51	Sagar—29	...	...	84
...	35(TK)	3	196	41	Sagar—31	...	...	85
...	102(TK)	46	700	39	Sagar—32	...	...	86
...	156(TK)	22	961	95	Sagar—32	...	...	87
...	209	45	1,142	35	Sagar—26	...	...	88
...	154(TK)	148	953	37	Sagar—18	...	...	89
...	124(TK)	75	980	58	Sagar—18	...	...	90
...	44(TK)	318	1	...	Sagar—14	...	...	91
...	122(TK)	53	1,103	14	Sagar—14	...	...	92
415	97(TK)(O)	420	...	110	Sagar—13	...	...	93
...	10(TK)	...	64	29	Sagar—14	...	...	94
...	94(TK)	7	708	16	Sagar—14	...	...	95
...	113(TK)	7	692	19	Sagar—16	...	...	96
...	80(TK)	9	370	18	Sagar—26	...	...	97
...	21(TK)	...	203	6	Sagar—11	...	...	98
195	109(TK)	201	457	192	Sagar—13	...	...	99
...	51(TK)	...	204	14	Sagar—13	...	...	100
...	146(TK)	...	729	19	Sagar—11	...	...	101
...	98(TK)	1	648	12	Sagar—10	...	...	102
62	248(TK)	32	727	55	Sagar—14	...	...	103
100	221(TK)	29	587	232	Sagar—18	...	...	104
...	97(TK)	7	338	466	Sagar—21	...	...	105
229	37(O)	61	7	456	Sagar—16	...	...	106
90	125)TK)	34	281	78	Sagar—11	...	...	107
...	310(TK)	84	1,069	243	Sagar—13	...	...	108

SHIMOGA DISTRICT

LOCATION CODE 17

Location Code No.	Name of the Village	Total area of the Village (in acres)	Amenities available within the Village						Staple Food
			Educational	Medical	Power Supply	Drinking water	Communication	Postal and Telegraph	
1	2	3	4	5	6	7	8	9	10
109.	Heggodu ...	581	Mid.S.	HU	E	W	KR	...	Rice
110.	Channaginathota ...	455	...	...	E	W	KR	...	Rice
111.	Mathikoppa ...	963	...	...	E	W	KR	Phone	Rice
112.	Shedthikere ...	447	Mid.S.	...	E	W	KR	...	Rice
113.	Kerekoppa ...	1,303	Pr.S.,Mid.S.	...	E	W	KR	...	Rice
114.	Bhimanakone ...	588	Mid.S.	...	E	W	KR	PO	Rice
115.	Mavinasara ...	1,859	Mid.S.	...	E	W	KR	...	Rice
116.	Henagere ...	894	Pr.S.	...	E	W	KR	...	Rice
117.	Avinahally ...	4,205	Mid.S.	HC	E	W	PR	PTO,Phone	Rice
118.	Kuruvari ...	144	...	...	...	W	KR	...	Rice
119.	Gulehally ...	1,418	Pr.S.	...	...	W	KR	Phone	Rice
120.	Genasinakuni ...	1,341	Mid.S.	...	E	W	PR	Phone	Rice
121.	Kaptemane ...	487	...	...	...	W	KR	...	Rice
122.	Sathalalu ...	1,663	...	...	E	W	KR	...	Rice
123.	Induvalli ...	1,395	...	...	...	W	KR	...	Rice
124.	Godekoppa ...	835	...	...	...	W	KR	...	Rice
125.	Ginivara ...	783	...	...	...	W	KR	...	Rice
126.	Kabbanadakoppa ...	850	...	...	...	W	KR	...	Rice
127.	Kanike ...	588	...	...	...	W	KR	...	Rice
128.	Mathiga@ ...	318	...	...	...	Uninhabited		...	...
129.	Shenige@ ...	757	...	...	...	Uninhabited		...	...
130.	Kolur ...	2,919	Mid.S.	...	...	W	PR	PO	Rice
131.	Besuru ...	3,191	Pr.S.	...	...	W	PR	...	Rice
132.	Mattikoppa ...	1,887	Pr.S.	...	E	W	PR	...	Rice
133.	Ambargodlu ...	1,020	Pr.S.	...	...	W	PR	PO	Rice
134.	Kippadi ...	1,173	...	...	...	W	PR	...	Rice
135.	Hebbase ...	1,780	...	...	...	R	PR	...	Rice
136.	Seethur ...	2,020	...	...	...	R	PR	...	Rice
137.	Kagarasu ...	2,604	...	...	...	R	PR	...	Rice
138.	Hirebhaskar@ ...	779	...	...	...	Uninhabited		...	...
139.	Nadamadavu@ ...	1,824	...	...	...	Uninhabited		...	...
140.	Brahamanamadavu@ ...	395	...	...	...	Uninhabited		...	...
141.	Yelava@ ...	685	...	...	...	Uninhabited		...	...
142.	Illakodu@ ...	100	...	...	...	Uninhabited		...	...

@Submerged under Sharavathi Valley Project.

DIRECTORY

LAND USE

SAGAR TALUK

LOCATION CODE 5

Land use (*i.e.*, area under different types of land use in acres rounded to the nearest unit)					Nearest Town and Distance in Kms.	Day or days of the market/ *hat*, if any, held in the Village	Remarks including any place of religious, historical or archaeological interest	Location Code No.
Forest	Irrigated	Unirrigated	Cultivable waste	Area not available for cultivation				
11	12	13	14	15	16	17	18	1
107	82(TK)	4	333	48	Sagar—10	...	...	109
...	71(TK)	18	351	15	Sagar—11	...	...	110
...	120(TK)	198	535	110	Sagar—18	...	...	111
...	62(TK)	37	87	261	Sagar—8	...	...	112
...	193(TK)	180	168	762	Sagar—8	...	...	113
...	72(TK)	187	305	24	Sagar—6	...	...	114
...	285(TK)(W)	8	1,370	196	Sagar—13	...	...	115
...	121(TK)	92	564	117	Sagar—11	...	...	116
264	594(TK)	45	3,128	169	Sagar—11	...	...	117
...	28(W)	2	112	2	Sagar—13	...	...	118
...	234(TK)	25	1,081	78	Sagar—14	...	...	119
...	174(TK)	101	978	88	Sagar—14	...	...	120
...	103(TK)	8	360	16	Sagar—21	...	...	121
324	161(TK)	625	57	496	Sagar—19	...	...	122
...	148(TK)	22	1,000	225	Sagar—19	...	...	123
...	89(TK)	43	426	277	Sagar—18	...	...	124
...	144(TK)	11	606	22	Sagar—19	...	...	125
...	84	484	95	187	Sagar—22	...	...	126
...	34(TK)	5	453	96	Sagar—24	...	...	127
...	...	...	...	318	...	...	...	128
...	...	...	...	757	...	...	...	129
...	109(TK)	45	1,413	1,352	Sagar—26	...	...	130
499	509(TK)	59	2,082	42	Sagar—29	...	...	131
...	297(TK)	122	1,442	26	Sagar—14	...	...	132
...	22	8	834	156	Sagar—32	...	...	133
...	10	20	189	954	Sagar—32	...	...	134
...	3	...	163	1,614	Sagar—29	...	...	135
...	7(O)	3	485	1,525	Sagar—45	...	...	136
...	...	...	67	2,537	Sagar—32	...	...	137
...	...	...	...	779	...	...	...	138
...	...	...	...	1,824	...	...	...	139
...	...	...	...	395	...	...	...	140
...	...	...	...	685	...	...	...	141
...	...	...	...	100	...	...	...	142

SHIMOGA DISTRICT

LOCATION CODE 17

Location Code No.	Name of the Village	Total area of the Village (in acres)	Amenities available within the Village						Staple Food
			Educational	Medical	Power Supply	Drinking water	Communication	Postal and Telegraph	
1	2	3	4	5	6	7	8	9	10
143.	Devasa ...	1,098	Pr.S.	...	...	W	PR	...	Rice
144.	Maradavalli ...	975	Pr.S.	...	...	W	KR	...	Rice
145.	Kesavinamane ...	64	...	...	...	R	KR	...	Rice
146.	Hulakodu ...	916	...	...	...	W	KR	...	Rice
147.	Nadamalla ...	1,154	...	...	...	...	...	...	Rice
148.	Brahmanagudigere@ ...	228	...	...	...	Uninhabited		...	...
149.	Anagalakoppa@ ...	53	...	...	...	Uninhabited		...	...
150.	Keravadi@ ...	520	...	...	...	Uninhabited		...	...
151.	Hedatari ...	886	...	...	...	Uninhabited		...	...
152.	Brahamanamalla@ ...	606	...	...	...	Uninhabited		...	...
153.	Chikkamattur ...	3,314	Pr.S.	...	...	W	KR	...	Rice
154.	Hunalamadike ...	142	...	...	E	W	PR	...	Rice
155.	Bramanabedur ...	834	Pr.S.	...	...	W	PR	...	Rice
156.	Nadavaddalli ...	1,478	Pr.S.	...	...	W	KR	...	Rice
157.	Benakatavalli ...	1,441	Pr.S.	...	E	W	PR	...	Rice
158.	Yedapigalemane ...	1,031	Mid.S.,Sec.S.	...	E	W	PR	PO	Rice
159.	Makalale ...	1,332	Pr.S.	...	E	W	KR	...	Rice
160.	Aralikoppa ...	868	...	...	E	W	PR	...	Rice
161.	Kallamane ...	837	Mid.S.	...	E	W	PR	PO	Rice
162.	Koppalagadde ...	125	...	...	...	Uninhabited		...	...
163.	Lingadahalli ...	964	Mid.S.	...	E	W	PR	...	Rice
164.	Haleikkeri ...	804	...	...	E	W	KR	...	Rice
165.	Udri ...	565	...	...	...	W	PR	...	Rice
166.	Hosur ...	1,353	Pr.S.	...	E	W	PR	...	Rice
167.	Thirtha ...	313	...	...	E	W	KR	PO	Rice
168.	Tumari ...	1,142	Mid.S.,Sec.S.	HC(FC)	...	W	PR	PO	Rice
169.	Araballi ...	804	Pr.S.	...	...	W	KR	...	Rice
170.	Hosahalli ...	598	Pr.S.	...	...	W	KR	...	Rice
171.	Kalasavalli ...	1,288	Pr.S.	...	...	W	PR	...	Rice
172.	Adade ...	2,638	...	...	...	W	KR	...	Rice
173.	Kiruvase ...	319	...	...	...	W	PR	...	Rice
174.	Nadakeppige ...	667	...	...	...	W	PR	...	Rice
175.	Brahamanakeppige ...	1,005	Mid.S.	...	...	W	PR	PO	Rice
176.	Chimale ...	3,607	...	...	...	W	KR	...	Rice
177.	Madaduru@ ...	169	...	...	...	Uninhabited		...	...

@Submerged Under Sharavathy Valley Project.

DIRECTORY

LAND USE

SAGAR TALUK

LOCATION CODE 5

Land use (*i.e.*, area under different types of land use in acres rounded to the nearest unit)					Nearest Town and Distance in Kms.	Day or days of the market/ *hat*, if any, held in the Village	Remarks including any place of religious, historical or archaeological interest	Location Code No.
Forest	Irrigated	Unirrigated	Cultivable waste	Area not available for cultivation				
11	12	13	14	15	16	17	18	1
...	39(O)	...	890	169	Sagar—14	...	...	143
150	164(TK)	327	210	124	Sagar—16	...	...	144
...	7(O)	...	57	...	Sagar—14	...	...	145
33	133(O)	5	737	8	Sagar—13	...	...	146
...	...	15	...	1,139	Sagar—24	...	...	147
...	...	...	...	228	...	...	...	148
...	...	...	...	53	...	...	...	149
...	...	...	...	520	...	...	...	150
...	...	4	336	546	...	...	...	151
...	...	...	...	606	...	...	...	152
1,374	...	98	1,832	10	Sagar—16	...	...	153
...	15(O)	...	125	2	Sagar—14	...	...	154
...	84(TK)	14	730	6	Sagar—8	...	...	155
...	162(TK)	12	1,249	55	Sagar—10	...	...	156
161	177(TK)	912	184	7	Sagar—6	...	...	157
...	182(TK)	35	760	54	Sagar—5	...	...	158
...	219(TK)	554	488	71	Sagar—2	...	...	159
...	140(TK)	308	362	58	Sagar—2	...	...	160
...	129(TK)	187	493	28	Sagar—5	...	...	161
...	57(TK)	24	25	19	...	...	...	162
...	105(TK)	149	623	87	Sagar—5	...	...	163
172	90(TK)	76	437	29	Sagar—5	...	4	164
31	73(TK)	32	391	38	Sagar—6	...	...	165
...	230(TK)	72	1,000	51	Sagar—5	...	...	166
36	28(TK)	20	192	37	Sagar—8	...	...	167
...	57(TK)	3	1,077	5	Sagar—56	...	...	168
...	26(O)	3	333	442	Sagar—59	...	...	169
...	20(O)	2	149	427	Sagar—59	...	...	170
...	27(O)	1	682	578	Sagar—56	...	...	171
...	...	1	103	2,524	Sagar—56	...	...	172
...	15(O)	17	2,108	1,579	Sagar—48	...	...	173
...	21(O)	...	148	498	Sagar—59	...	...	174
...	153(TK)	35	505	312	Sagar—72	...	...	175
...	103(TK)	22	400	3,082	Sagar—72	...	...	176
...	2	...	...	167	...	...	...	177

SHIMOGA DISTRICT

LOCATION CODE 17

Location Code No.	Name of the Village	Total area of the Village (in acres)	Amenities available within the Village						
			Educational	Medical	Power Supply	Drinking water	Communication	Postal and Telegraph	Staple Food
1	2	3	4	5	6	7	8	9	10
178.	Haraduru@ ...	52	...	...	...	Uninhabited		...	...
179.	Herakere@ ...	948	...	...	...	Uninhabited		...	...
180.	Baruve ...	597	Pr.S.	...	...	W	KR	...	Rice
181.	Talagodu ...	573	...	...	...	W	PR	...	Rice
182.	Heggasaru@ ...	227	...	...	...	Uninhabited		...	...
183.	Herasalige@ ...	1,214	...	...	...	Uninhabited		...	...
184.	Maluru ...	6,748	Pr.S.(2)	...	...	W	KR	...	Rice
185.	Sankannashanbhogue ...	1,975	Pr.S.(2)	...	...	W	KR	...	Rice
186.	Valur ...	2,558	Pr.S.	...	...	W	KR	...	Rice
187.	Marati ...	5,191	Pr.S.(2)	...	...	W	KR	...	Rice
188.	Adagalale ...	2,373	Pr.S.	...	...	W	KR	...	Rice
189.	Kudururu ...	8,991	Pr.S.,Mid.S.	HC	...	W	PR	PO	Rice
190.	Honagallu ...	2,812	Pr.S.	...	...	W	KR	...	Rice
191.	Bobbige ...	5,202	Pr.S.	...	...	W	KR	...	Rice
192.	Kodanavalli ...	6,050	Pr.S.	...	...	W	PR	...	Rice
193.	Karani ...	8,773	...	...	...	W	PR	...	Rice
194.	Kattinakaru ...	12,088	Pr.S.	...	...	W	PR	...	Rice
195.	Channagonda ...	15,793	Pr.S.	...	...	W	PR	PO	Rice
196.	Kaluru ...	2,788	Pr.S.	...	...	W	PR	...	Rice
197.	Chadaravalli ...	1,802	Pr.S.	...	...	W	KR	...	Rice
198.	Valagere ...	6,611	Pr.S.	...	...	W	PR	...	Rice
199.	Kargal ...	1,624	Pr.S.,Mid.S.,Sec.S.	HC	E	T	PR	PTO,Phone	Rice
200.	Bilagallur ...	2,415	Pr.S.,Mid.S.	HC	E	T	PR	PTO,Phone	Rice
201.	Kanuthota ...	308	...	...	...	W	KR	...	Rice
202.	Iduvani ...	1,870	...	...	E	W	PR	PTO, Phone	Rice
203.	Heravale ...	1,382	Mid.S.	...	...	O	PR	...	Rice
204.	Hebbailu@ ...	829	...	...	...	Uninhabited		...	...
205.	Honnemaradu ...	1,861	...	...	...	O	KR	...	Rice
206.	Baligere ...	1,437	...	...	...	O	KR	...	Rice
207.	Nithalihalethota ...	1,557	Pr.S.	...	...	W	KR	...	Rice
208.	Sulagalale@ ...	2,055	...	...	...	Uninhabited		...	...
209.	Malali@ ...	1,770	...	...	...	Uninhabited		...	...
210.	Hamse@ ...	1,500	...	...	...	Uninhabited		...	...
211.	Henagere@ ...	2,702	...	...	...	Uninhabited		...	...
212.	Sirigalale@ ...	4,796	...	...	...	Uninhabited		...	...

@Submerged Under Sharavathy Valley Project.

DIRECTORY

LAND USE

SAGAR TALUK

LOCATION CODE 5

Land use (*i.e.*, area under different types of land use in acres rounded to the nearest unit)					Nearest Town and Distance in Kms.	Day or days of the market/ *hat*, if any, held in the Village	Remarks including any place of religious, historical or archaeological interest	Location Code No.
Forest	Irrigated	Unirrigated	Cultivable waste	Area not available for cultivation				
11	12	13	14	15	16	17	18	1
...	...	...	...	52	...	...	...	178
...	...	...	45	903	...	...	...	179
...	44(TK)	8	528	17	Hosanagar—45	...	...	180
...	32(TK)	4	531	6	Hosanagar—45	...	...	181
...	...	...	...	227	...	...	...	182
...	2	...	319	893	...	...	...	183
504	399(TK)	54	5,660	131	Sagar—96	...	...	184
113	173(TK)	28	1,646	15	Hosanagar—64	...	...	185
2,302	26(TK)	13	201	16	Hosanagar—64	...	...	186
1,444	316(TK)	47	3,247	137	Hosanagar—64	...	...	187
...	193(TK)	39	2,127	14	Sagar—80	...	...	188
...	573(TK)	78	8,171	169	Sagar—88	...	...	189
...	224(TK)	50	2,512	26	Sagar—96	...	...	190
...	244(TK)	51	4,846	61	Sagar—96	...	...	191
...	288(TK)	42	5,695	25	Sagar—88	...	...	192
...	178	21	8,565	9	Sagar—88	...	...	193
...	239(TK)	86	11,733	30	Sagar—88	...	...	194
5,815	344(TK)	81	7,068	2,485	Sagar—74	...	...	195
...	224(TK)	14	2,518	32	Sagar—110	...	...	196
...	85(TK)	9	1,702	6	Sagar—110	...	...	197
...	192(O)	46	4,921	1,452	Sagar—104	...	...	198
740	314(TK)	24	465	81	Sagar—30	...	5	199
755	36(TK)	166	75	1,383	Sagar—29	Sunday	...	200
232	15(TK)	4	57	...	Sagar—29	...	...	201
1,342	75(TK)	101	255	97	Sagar—26	...	...	202
501	76(TK)	40	765	...	Sagar—26	...	...	203
...	...	...	...	829	...	...	...	204
545	13(TK)	27	100	1,176	Sagar—29	...	...	205
112	21(TK)	121	376	807	Sagar—24	...	...	206
...	26(TK)	13	599	919	Sagar—14	...	...	207
...	...	...	...	2,055	...	...	...	208
...	...	...	...	1,770	...	...	...	209
...	...	...	...	1,500	...	...	...	210
...	...	...	...	2,702	...	...	...	211
...	...	...	...	4,796	...	...	...	212

SHIMOGA DISTRICT

LOCATION CODE 17

Location Code No.	Name of the Village	Total area of the Village (in acres)	Amenities available within the Village						
			Educational	Medical	Power Supply	Drinking water	Communication	Postal and Telegraph	Staple Food
1	2	3	4	5	6	7	8	9	10
213.	Hebburu@ ...	3,061	...	...	...	Uninhabited		...	...
214.	Harogoppa@ ...	782	...	...	...	Uninhabited		...	...
215.	Banukuli ...	5,561	Pr.S.	...	...	W	PR	PO	Rice
216.	Gudihithalu ...	3,758	...	...	...	R	KR	...	Rice
217.	Balige ...	5,820	...	...	...	R	KR	...	Rice
218.	Nagavalli ...	5,023	Pr.S.	...	...	R	PR	...	Rice
219.	Nelahari ...	2,747	...	...	...	R	KR	...	Rice
220.	Uralagallu ...	7,894	...	...	...	Uninhabited		...	...
221.	Kanuru ...	4,208	...	...	...	R	KR	...	Rice
222.	Kanapagaru ...	7,552	...	...	...	W	PR	...	Rice
223.	Muppane ...	5,188	...	...	...	R	PR	...	Rice
224.	Kopparige ...	889	...	...	...	W	KR	...	Rice
225.	Banumane ...	1,547	Pr.S.	...	...	W	KR	...	Rice
226.	Aralagodu ...	992	...	...	...	W	KR	...	Rice
227.	Karumane ...	1,519	...	...	...	W	KR	...	Rice
228.	Linganamakki ...	1,130	Mid.S.	...	E	W	PR	PTO,Phone	Rice
229.	Kulakaru ...	44	...	...	...	O	KR	...	Rice
230.	Bidarur ...	886	Pr.S.	...	...	W	KR	...	Rice
231.	Mandavalli ...	2,163	Mid.S.	HC	...	W	PR	PO	Rice
232.	Aravadi ...	405	...	...	...	W	PR	...	Rice
233.	Brahmanailakallale ...	2,965	...	...	...	O	KR	...	Rice
234.	Nadailakalale@ ...	1,244	...	...	...	Uninhabited		...	...
235.	Talakalaie ...	16,274	Mid.S.,Sec.S.	HC	E	T	PR	...	Rice
236.	Talaguppa ...	1,856	Mid.S.,Sec.S.	HC	E	W	PR,T	PTO,Phone	Rice
237.	Marthur ...	1,395	Mid.S.	...	...	W	PR	PO	Rice
238.	Balegaru ...	138	Pr.S.	...	...	W	PR	...	Rice
239.	Kanle ...	5,975	Pr.S.(3),Mid.(1)	HC	E	W	PR,T	PO	Rice
240.	Syduru ...	5,239	Pr.S.(2)	...	E	W	PR	PO	Rice
241.	Tadagalale ...	4,004	Pr.S.,Mid.S.	...	E	W	PR	PO	Rice
242.	Suntikoppa ...	4,330	Pr.S.(3)	...	...	W	PR	...	Rice
243.	Hirenellur ...	4,302	Pr.S.(2),Mid.S.	HC	...	W	PR	PO	Rice
244.	Baradavalli ...	1,904	Pr.S.	...	E	W	PR	...	Rice
245.	Shiruru ...	1,519	Pr.S.	...	E	W	PR	...	Rice
246.	Siravanthe ...	1,159	Mid.S.	HC	E	W	PR	PO	Rice
247.	Hosakoppa ...	588	Pr.S.	...	...	W	PR	...	Rice

@Submerged Under Sharavathi Valley Project.

DIRECTORY

LAND USE

SAGAR TALUK

LOCATION CODE 5

Land use (*i.e.*, area under different types of land use in acres rounded to the nearest unit)					Nearest Town and Distance in Kms.	Day or days of the market/ *hat*, if any, held in the Village	Remarks including any place of religious, historical or archaeological interest	Location Code No.
Forest	Irrigated	Unirrigated	Cultivable waste	Area not available for cultivation				
11	12	13	14	15	16	17	18	1
...	...	...	...	3,061	...	...	...	213
...	...	...	...	782	...	...	...	214
840	17(TK)	161	4,413	130	Sagar—61	...	...	215
...	...	46	3,558	154	Sagar—65	...	...	216
...	...	105	5,623	92	Bhatkal—29	...	...	217
2,656	...	286	1,769	312	Bhatkal—26	...	...	218
...	...	40	2,604	103	Bhatkal—30	...	...	219
...	...	...	7,645	249	...	...	...	220
...	9(TK)	95	4,034	70	Bhatkal—16	...	...	221
4,344	43(TK)	250	2,477	438	Bhatkal—48	...	...	222
...	...	72	4,742	374	Sagar—42	...	...	223
...	35(TK)	11	781	62	Sagar—40	...	...	224
...	4(O)	61	1,220	262	Sagar—45	...	...	225
123	...	118	736	15	Sagar—37	...	...	226
865	79(TK)	12	441	122	Sagar—32	...	...	227
...	56(TK)	16	770	288	Sagar—32	...	...	228
...	4(TK)	...	36	4	Sagar—32	...	...	229
...	107(TK)	8	691	80	Sagar—32	Sunday	...	230
...	60(TK)	81	968	1,054	Sagar—38	...	...	231
...	...	36	272	97	Sagar—42	...	...	232
105	85(TK)	26	2,562	187	Sagar—38	...	...	233
...	...	...	...	1,244	...	...	...	234
9,812	166(TK)	32	3,693	2,571	Sagar—38	...	...	235
...	258(TK)	932	454	212	Sagar—16	Saturday	...	236
76	191(TK)	494	477	157	Sagar—16	...	...	237
...	...	104	25	9	Sagar—16	...	...	238
127	1,830(TK)	2,086	1,122	810	Sagar—13	...	...	239
...	99(TK)	1,621	3,317	202	Sagar—26	...	...	240
...	139(TK)	682	2,877	306	Sagar—28	...	...	241
...	277(TK)	868	2,974	211	Sagar—16	...	...	242
...	199(TK)	1,023	2,833	247	Sagar—19	...	...	243
232	156(TK)	451	910	155	Sagar—10	...	...	244
45	378(TK)	424	607	65	Sagar—14	...	...	245
...	208(TK)	44	871	36	Sagar—8	...	...	246
99	26(TK)	163	293	7	Sagar—8	...	...	247

SHIMOGA DISTRICT

LOCATION CODE 17

Location Code No.	Name of the Village	Total area of the Village (in acres)	Amenities available within the Village						Staple Food
			Educational	Medical	Power Supply	Drinking water	Communication	Postal and Telegraph	
1	2	3	4	5	6	7	8	9	10
248.	Kugve ...	1,519	Mid.S.	...	E	W	PR	Phone	Rice
249.	Nadahallikai ...	139	...	...	...	Uninhabited		...	...
250.	Settisara ...	453	...	...	...	W	KR	...	Rice
251.	Khandika ...	1,211	Mid.S.	...	E	W	PR	PO	Rice
252.	Dombe ...	1,038	...	...	...	W	PR	...	Rice
253.	Kelaginagolgodu ...	530	...	...	...	W	KR	PO	Rice
254.	Sunkadevarakoppa ...	663	...	...	...	W	PR	PO	Rice
255.	Hulegaru ...	1,115	Pr.S.	...	...	W	PR	...	Rice
256.	Sasaraualli ...	1,417	Pr.S.	...	E	W	KR	PO	Rice
257.	Arehada ...	705	Pr.S.	...	E	W	KR	...	Rice
258.	Kibbachalu ...	351	Mid.S.	...	E	W	KR	...	Rice
259.	Hunasuru ...	753	...	...	...	W	PR	...	Rice
260.	Hosahalli ...	1,006	Pr.S.,Mid.S.	...	E	W	KR	PO	Rice
261.	Bellanne ...	1,506	Pr.S.	...	...	W	PR	...	Rice
262.	Hiremane ...	2,350	Pr.S.(2)	...	E	W	KR	PO	Rice
263.	Talawata ...	1,262	Mid.S.	...	E	W	PR	...	Rice

DIRECTORY

LAND USE

SAGAR TALUK

LOCATION CODE 5

Land use (*i.e.*, area under different types of land use in acres rounded to the nearest unit)					Nearest Town and Distance in Kms.	Day or days of the market/ *hat*, if any held in the Village	Remarks including any place of religious, historical or archaeological interest	Location Code No.
Forest	Irrigated	Unirrigated	Cultivable waste	Area not available for cultivation				
11	12	13	14	15	16	17	18	1
485	127(TK)	116	360	431	Sagar—5	...	...	248
...	...	38	92	9	...	...	...	249
...	62(TK)	45	155	191	Sagar—6	...	...	250
...	128(TK)	41	221	821	Sagar—10	...	...	251
33	53(TK)	167	343	442	Sagar—6	...	...	252
...	44(TK)	37	445	4	Sagar—8	...	...	253
...	28(TK)	114	512	9	Sagar—11	...	...	254
65	68(TK)	72	40	870	Sagar—11	...	...	255
74	70(TK)	141	101	1,030	Sagar—8	...	...	256
43	40(TK)	154	...	468	Sagar—14	...	...	257
...	83(TK)	54	42	172	Sagar—11	...	...	258
105	20(TK)	371	208	49	Sagar—11	...	...	259
31	45(TK)	111	...	819	Sagar—14	...	...	260
16	171(TK)	63	1,128	128	Sagar—22	...	...	261
354	524(TK)	35	1,194	243	Sagar—21	...	...	263
...	350(TK)	63	834	15	Sagar—22	...	...	262

APPENDIX—I (v)

ALPHABETICAL LIST OF VILLAGES

SHIMOGA DISTRICT
LOCATION CODE No. 17

SAGAR TALUK
LOCATION CODE No. 5

Sl. No.	Name of Village	Location Code No.
1.	Achapura	78
2.	Adagalale	188
3.	Adaranthe	6
4.	Adur	84
5.	Ambargodlu	133
6.	Anagalakoppa	149
7.	Analekoppa	2
8.	Anandapuram	49
9.	Araballi	169
10.	Aralagodu	226
11.	Aralikoppa	160
12.	Aravadi	232
13.	Arehada	257
14.	Athavadi	108
15.	Avade	172
16.	Avinahalli	117
17.	Balagodu	16
18.	Balasagodu	46
19.	Balegaru	238
20.	Balegundi	37
21.	Balige	217
22.	Baligere	206
23.	Ballibylu	88
24.	Banadakoppa	42
25.	Banukuli	215
26.	Banumane	225
27.	Baradavalli	244
28.	Barur	25
29.	Baruve	180
30.	Belandur	62
31.	Bellanne	261
32.	Beluru	9
33.	Benakatavalli	157
34.	Besuru	131
35.	Bhimanakone	114
36.	Bhimaneri	13
37.	Bidarur	230
38.	Bilagallur	200
39.	Bilagodi	103
40.	Bilisiri	21
41.	Bobbige	191
42.	Brahamanachitratte	40
43.	Brahmanabedur	155
44.	Brahmanagudigere	148
45.	Brahmanailakallale	233
46.	Brahmanakeppige	175
47.	Brahmanamadavu	140
48.	Brahmanamalla	152
49.	Brahmanamanchale	35
50.	Byadarakoppa	54
51.	Byrapura	64
52.	Chadaravalli	197
53.	Channaginathota	110
54.	Channagonda	195
55.	Channashettikoppa	52
56.	Chicknellur	8
57.	Chikkabilagunji	55
58.	Chikkamattur	153
59.	Chimale	176
60.	Chipli	91
61.	Devasa	143
62.	Dhanandur	70
63.	Dombe	252
64.	Eli	11
65.	Gantinakoppa	87
66.	Geejaga	105
67.	Genasinakuni	120
68.	Gilalagundi	75
69.	Ginivara	125
70.	Godekoppa	124
71.	Gowthampura	65
72.	Gowzasarkari	66
73.	Gowzaswasti	67
74.	Gudihithalu	216
75.	Gulehalli	119
76.	Guthanahalli	26
77.	Hakkarkioppa	39
78.	Halavagodu	22
79.	Haleikkeri	164
80.	Hamse	210
81.	Harogoppa	43
82.	Haraduru	178
83.	Harogoppa	214
84.	Hebbailu	204
85.	Hebbarige	104
86.	Hebbase	135
87.	Hebburu	213
88.	Hedatari	151
89.	Heggasaru	182
90.	Heggattu	106
91.	Heggodu	109
92.	Henagere	116
93.	Hanagere	211
94.	Herakere	179
95.	Herasalige	183
96.	Heravale	203
97.	Hirebhaskar	138
98.	Hirebilagunji	53
99.	Hireharaka	69

APPENDIX—I (v)

ALPHABETICAL LIST OF VILLAGES—(*Contd.*)

SHIMOGA DISTRICT

LOCATION CODE No. 17

SAGAR TALUK

LOCATION CODE No. 5

Sl. No.	Name of Village	Location Code No.
100.	Hiremane	100
101.	Hiremane	262
102.	Hirenellur	243
103.	Honagallu	190
104.	Hongodu	94
105.	Honnemaradu	205
106.	Honnesara	101
107.	Hosagunda	89
108.	Hosahalli	170
109.	Hosahalli	260
110.	Hosakoppa	247
111.	Hosur	83
112.	Hosur	166
113.	Hotalasara	41
114.	Hulakodu	146
115.	Hulegaru	255
116.	Hunalamadike	154
117.	Hunasuru	259
118.	Hythuru	107
119.	Iduvani	202
120.	Illakodu	142
121.	Induvalli	123
122.	Iruvakki	80
123.	Iyginabailu	90
124.	Jambani	23
125.	Jambekoppa	96
126.	Kabbanadakoppa	126
127.	Kagarasu	137
128.	Kalasavalli	171
129.	Kallamane	161
130.	Kaluru	196
131.	Kamblikoppa	48
132.	Kanapagaru	222
133.	Kanike	127
134.	Kanle	239
135.	Kanumane	98
136.	Kannur Inam	71
137.	Kannur Sarkari	72
138.	Kanuru	221
139.	Kanuthota	201
140.	Kaptemane	121
141.	Karani	193
142.	Kargal	199
143.	Karumane	227
144.	Kasapadi	93
145.	Kattinakaru	194
146.	Keladi	5
147.	Kelaginagolgodu	253
148.	Kelaginamane	32
149.	Keravadi	150
150.	Kerehithalu	76
151.	Kerekoppa	113
152.	Kerodi	17
153.	Kesavinamane	145
154.	Khandika	251
155.	Khyra	74
156.	Kibbachalu	258
157.	Kippadi	134
158.	Kiruvase	173
159.	Kodanavalli	192
160.	Kolur	130
161.	Koppalagadde	162
162.	Kopparige	224
163.	Koralikoppa	27
164.	Kotekoppa	59
165.	Kudigere	61
166.	Kudururu	189
167.	Kugve	248
168.	Kulakaru	229
169.	Kuruvari	118
170.	Lakkavalli	77
171.	Laviggere	29
172.	Lingadahalli	163
173.	Linganamukki	228
174.	Madaduru	177
175.	Madarasanakoppa	97
176.	Madasur	14
177.	Malali	99
178.	Malali	209
179.	Malanduru	50
180.	Malla	30
181.	Maluru	184
182.	Malve	10
183.	Mandavalli	231
184.	Mankalale	159
185.	Mankodu	1
186.	Maradavalli	144
187.	Marasa	15
188.	Marati	187
189.	Marthur	237
190.	Marur	19
191.	Masuru	7
192.	Mathikoppa	111
193.	Mathiga	128
194.	Mattikoppa	132
195.	Mavinasara	115
196.	Mulakere	24
197.	Mumbalu	51
198.	Mundiagesara	102

APPENDIX—I (v)

ALPHABETICAL LIST OF VILLAGES—(*Concld.*)

SHIMOGA DISTRICT — SAGAR TALUK

LOCATION CODE No. 17 — LOCATION CODE No. 5

Sl. No.	Name of Village	Location Code No.
199.	Muppane	223
200.	Nadahallikai	249
201.	Nadailakalale	234
202.	Nadakalsi	20
203.	Nadakeppige	174
204.	Nadamadavu	139
205.	Nadamalla	147
206.	Nadamanchale	36
207.	Nadavaddalli	156
208.	Nadavalli	63
209.	Nagavalli	218
210.	Nandithale	95
211.	Naragodu	34
212.	Narasipura	68
213.	Nedaravalli	92
214.	Neechadi	31
215.	Nelahari	219
216.	Nithalihalethota	207
217.	Padavagodu	18
218.	Puradasara	45
219.	Sampalli	60
220.	Sangala	4
221.	Sankannashanbhogue	185
222.	Saragunda	86
223.	Sasaravalli	256
224.	Sathalalu	122
225.	Seethur	136
226.	Settisara	250
227.	Shedthikere	112
228.	Shenige	129
229.	Shiraguppe	33
230.	Shiruru	245
231.	Siravanthe	246
232.	Sirigalale	212
233.	Sirivala	3
234.	Sulagalale	208
235.	Sulagodu	12
236.	Sunkadevarakoppa	254
237.	Suntikoppa	242
238.	Syduru	240
239.	Tadagalale	241
240.	Talagodu	181
241.	Talaguppa	236
242.	Talakalale	235
243.	Talawata	263
244.	Tangalavadi	73
245.	Tavarehalli	82
246.	Teppagodu	28
247.	Thagarthiagrahar	58
248.	Thagarthisarakari	56
249.	Thagarthiswasti	57
250.	Thirtha	167
251.	Tumari	168
252.	Tumarikoppa	85
253.	Udri	165
254.	Ulluru	38
255.	Uralagallu	220
256.	Valagere	198
257.	Valuru	186
258.	Yebbodi	81
259.	Yedagigalemane	158
260.	Yedehalli	79
261.	Yelagalale	47
262.	Yelava	141
263.	Yelavarasi	44

SHIKARIPURA TALUK

SHIMOGA DISTRICT

LOCATION CODE 17

Location Code No.	Name of the Village	Total area of the Village (in acres)	Amenities available within the Village						Staple Food
			Educational	Medical	Power Supply	Drinking water	Communication	Postal and Telegraph	
1	2	3	4	5	6	7	8	9	10
1.	Sadashivapura ...	589	Pr.S.	...	...	C	KR	...	Rice, Ragi
2.	Kalenahalli ...	785	Pr.S.	...	E	W	KR	...	Rice
3.	Kotta ...	690	Pr.S.	...	E	W	KR	...	Rice
4.	Kappanahalli ...	1,141	Mid.S.	...	E	W	KR	PO	Rice
5.	Chunchinakoppa ...	421	Pr.S.	...	...	W	KR	...	Rice
6.	Hothanakatte ...	1,505	Pr.S.	...	...	W	KR	...	Rice
7.	Rampura ...	207	...	...	...	Uninhabited		...	...
8.	Bannur ...	1,023	Pr.S.	...	...	W	KR	...	Rice
9.	Ambligola ...	26	Pr.S.	...	E	W	PR	PO	Rice, Ragi
10.	Hariharpura ...	1,377	...	...	E	W	PR	PO	Rice, Ragi
11.	Yerekoppa ...	512	Pr.S.	...	...	W	KR	...	Rice, Ragi
12.	Annapura ...	716	Pr.S.	...	...	W	KR	...	Rice
13.	Mudabasiddapur ...	2,016	Pr.S.	...	...	W	KR	...	Rice
14.	Mallapura ...	1,327	...	...	...	...	...	...	Rice
15.	Hirikalavathi ...	856	...	...	...	TK	KR	...	Rice, Ragi
16.	Kotipura ...	1,023	...	...	...	...	KR	...	Rice
17.	Settihalli ...	593	Mid.S.	...	E	W	KR	...	Rice
18.	Amtekoppa ...	1,076	Pr.S.	...	E	W	KR	PO	Rice
19.	Chikkalavathi ...	1,073	Pr.S.	...	...	...	...	...	Rice
20.	Kaniya ...	918	...	...	...	...	...	...	Rice
21.	Harugavalli ...	685	Pr.S.	...	E	W	PR	PO	Rice
22.	Honnakanakoppa ...	395	...	...	...	Uninhabited		...	...
23.	Sanda ...	1,202	Pr.S.	...	E	TK	KR	PO	Rice
24.	Jakkanahalli ...	1,401	Pr.S.	...	E	W	PR	PO	Rice
25.	Punedahalli ...	1,633	Pr.S.	...	E	W	PR	...	Rice
26.	Udugani ...	2,839	Pr.S.(3)	...	E	W	PR	PO	Rice
27.	Bhadrapura ...	402	...	...	...	Uninhabited		...	...
28.	Thadagani ...	1,340	Mid.S.	...	E	W	KR	...	Rice
29.	Kyadigekoppa ...	472	Pr.S.	...	...	W	KR	...	Rice
30.	Jamburhoskoppa ...	213	...	...	...	W	KR	...	Rice
31.	Neralige ...	1,608	Pr.S.	...	...	W	KR	...	Rice
32.	Belavanthakoppa ...	279	...	...	E	W	PR	...	Rice
33.	Manchikoppa ...	1,289	Pr.S.	...	E	W	KR	...	Rice
34.	Hakkli ...	519	...	...	...	Uninhabited		...	...
35.	Mugalikoppa ...	409	Pr.S.	...	...	W	KR	...	Rice
36.	Basavanandihalli ...	1,370	Pr.S.	...	E	W	KR	...	Rice
37.	Huliginakoppa ...	1,786	Pr.S.	...	...	W	PR	...	Rice

DIRECTORY

LAND USE

SHIKARIPUR TALUK

LOCATION CODE 6

Land use(*i.e.*, area under different types of land use in acres rounded to the nearest unit)					Nearest Town and Distance in Kms.	Day or days of the market/ *hat*, if any, held in the Village	Remarks including any place of religious, historical or archaeological interest	Location Code No.
Forest	Irrigated	Unirrigated	Cultivable waste	Area not available for cultivation				
11	12	13	14	15	16	17	18	1
...	228(C)	29	303	29	Shikaripur—3	...	...	1
...	153(O)	76	505	51	Shikaripur—5	...	...	2
...	400(TK)(C)	93	122	75	Shikaripur—6	...	...	3
...	627(TK)(C)	265	77	172	Shikaripur—10	...	...	4
...	156(O)	131	47	87	Shikaripur—5	...	...	5
...	334(TK)	98	...	1,073	Shikaripur—10	...	...	6
...	85(C)(O)	16	91	15	...	...	...	7
...	363(TK)(C)(O)	176	340	144	Shikaripur—11	...	...	8
...	4(C)(O)	3	...	19	Shikaripur—15	...	...	9
...	247(C)	60	1,000	70	Shikaripur—15	...	...	10
512	...	...	...	...	Shikaripur—16	...	...	11
716	...	...	...	...	Shikaripur—22	...	...	12
...	153(TK)(O)	79	540	1,244	Shikaripur—21	...	...	13
...	96(C)(O)	111	1,034	86	Shikaripur—11	...	...	14
...	152(O)	69	590	45	Shikaripur—10	...	...	15
...	341(TK)(C)	162	327	193	Shikaripur—10	...	...	16
...	189(TK)(C)	188	200	16	Shikaripur—8	...	...	17
...	162(C)(O)	97	90	727	Shikaripur—8	...	...	18
...	192(TK)(O)	123	712	46	Shikaripur—15	...	...	19
...	135(O)	180	539	64	Shikaripur—15	...	...	20
...	311(TK)(O)	167	124	83	Shikaripur—10	...	...	21
...	227(TK)(O)	49	65	54	Shikaripur—10	...	...	22
...	689(TK)(C)	226	47	240	Shikaripur—10	...	1	23
...	344(TK)(C)	224	713	120	Shikaripur—8	...	...	24
...	237(TK)(O)	390	850	156	Shikaripur—10	...	...	25
550	354(TK)	292	1,310	333	Shiralkoppa—5	...	2	26
...	112(C)(O)	91	158	41	...	...	...	27
136	364(TK)	499	197	144	Shiralkoppa—2	...	...	28
19	111(O)	76	138	128	Shiralkoppa—2	...	...	29
...	80(TK)(O)	57	27	49	Shiralkoppa—2	...	...	30
...	700(TK)	369	377	162	Shiralkoppa—2	...	...	31
...	161(TK)	64	28	26	Shiralkoppa—5	...	...	32
...	484(TK)(O)	297	323	185	Shiralkoppa—3	...	...	33
...	354(TK)(O)	55	50	60	...	...	...	34
...	249(TK)(O)	78	56	26	Shiralkoppa—5	...	...	35
258	501(TK)(O)	135	230	246	Shiralkoppa—6	...	...	36
419	402(TK)(O)	273	489	203	Shiralkoppa—8	...	...	37

SHIMOGA DISTRICT

LOCATION CODE 17

Location Code No.	Name of the Village	Total area of the Village (in acres)	Amenities available within the Village						Staple Food
			Educational	Medical	Power Supply	Drinking water	Communication	Postal and Telegraph	
1	2	3	4	5	6	7	8	9	10
38.	Thadasanahalli ...	1,551	Pr.S.	...	...	W	KR	PO	Rice
39.	Kadenandihalli ...	2,122	Mid.S.	...	E	W	KR	PO	Rice
40.	Sadapura ...	611	...	...	...	W	KR	...	Rice
41.	Bidarakoppa ...	657	...	...	...	W	KR	...	Rice
42.	Muthigi ...	1,211	Pr.S.	...	E	W	PR	...	Rice
43.	Adaganti ...	1,159	Pr.S.	...	E	W	KR	...	Rice
44.	Uttranihalli ...	728	...	...	...	Uninhabited		...	...
45.	Bhakthanakoppa ...	1,138	...	...	...	Uninhabited		...	...
46.	Bhogasamudra ...	551	...	...	...	Uninhabited		...	...
47.	Chikkajambur ...	2,313	Pr.S.	...	E	W	KR	...	Rice
48.	Thirthahalu ...	1,567	...	...	...	Uninhabited		...	...
49.	Thumbinakatte ...	1,204	Pr.S.	...	...	W	KR	...	Rice
50.	Basavapura ...	1,799	...	...	...	Uninhabited		...	...
51.	Thumbrihosur ...	1,347	...	...	...	R	KR	...	Rice
52.	Ambarakoppa ...	955	Pr.S.	...	E	W	KR	PO	Rice
53.	Kutrahalli ...	1,402	...	...	...	...	...	...	...
54.	Seelavanthanakoppa ...	2,365	...	...	...	Uninhabited		...	...
55.	Nagihalli ...	1,618	Pr.S.	...	...	W	KR	...	Rice
56.	Bhogi ...	922	Pr.S.	...	...	W	KR	...	Rice
57.	Ujjanipura ...	389	...	...	...	Uninhabited		...	...
58.	Kodikoppa ...	521	Pr.S.	...	...	W	KR	...	Rice
59.	Hirejambur ...	1,584	Pr.S.	...	E	W	KR	PO	Rice
60.	Virupapura ...	452	...	...	...	Uninhabited		...	...
61.	Dasanapura ...	389	...	...	...	W	KR	...	Rice
62.	Kuskur ...	1,231	Pr.S.	...	E	O	KR	...	Rice
63.	Talagunda ...	1,804	Mid.S.	...	E	W	KR	PO	Rice, Ragi, Jowar
64.	Mayasettikoppa ...	361	...	...	...	Uninhabited		...	...
65.	Malagondanakoppa ...	360	Pr.S.	...	E	W	KR	...	Rice, Ragi, Jowar
66.	Shivapura ...	783	Pr.S.	...	...	W	KR	...	Rice, Ragi, Jowar
67.	Belagavi ...	2,174	Mid.S.(3)	...	E	W	PR	PO	Rice
68.	Maloor ...	1,515	Mid.S.	...	E	W	KR	PO	Rice
69.	Guddadahosalli ...	1,805	Pr.S.	...	...	TK	KR	...	Rice
70.	Hunsekatte ...	444	Pr.S.	...	...	TK	KR	...	Rice
71.	Sahasravalli ...	736	Pr.S.	...	...	TK	KR	...	Rice
72.	Harige ...	1,305	Mid.S.	...	...	W	KR	...	Rice
73.	Kodihalli ...	1,250	Pr.S.	...	...	W	KR	...	Rice

DIRECTORY

LAND USE

SHIKARIPUR TALUK

LOCATION CODE 6

Land use (*i.e.*, area under different types of land use in acres rounded to the nearest unit)					Nearest Town and Distance in Kms.	Day or days of the market/ *hat*, if any, held in the Village	Remarks including any place of religious, historical or archaeological interest	Location Code No.
Forest	Irrigated	Unirrigated	Cultivable waste	Area not available for cultivation				
11	12	13	14	15	16	17	18	1
...	678(TK)(O)	295	430	148	Shiralkoppa—16	...	...	38
...	1,240(TK)(O)	233	360	289	Shiralkoppa—13	...	...	39
...	101(O)	206	242	62	Shiralkoppa—10	...	...	40
...	109(TK)(O)	128	376	44	Shiralkoppa—8	...	...	41
258	308(TK)(O)	196	32	417	Shiralkoppa—6	...	3	42
...	527(TK)(O)	130	306	196	Shiralkoppa—10	...	...	43
...	202(O)	174	288	64	...	...	...	44
...	345(TK)(O)	127	554	112	...	...	...	45
294	167(TK)(O)	47	...	43	...	...	...	46
...	729(TK)(O)	266	1,104	214	Shiralkoppa—10	...	...	47
1,113	...	157	258	39	...	...	...	48
...	202(O)	497	450	55	Shikaripur—13	...	...	49
1,368	35(O)	204	...	192	...	...	...	50
385	457(TK)(O)	247	...	258	Shikaripur—6	...	...	51
223	101(TK)(C)	260	260	111	Shikaripur—3	...	...	52
710	202(TK)(O)	277	45	168	...	...	...	53
...	506(O)	236	1,246	377	...	...	...	54
321	331(O)	199	671	96	Shiralkoppa—10	...	...	55
69	355(TK)	234	137	127	Shiralkoppa—10	...	...	56
...	1(O)	65	275	48	...	...	...	57
...	227(TK)(O)	73	131	90	Shiralkoppa—8	...	...	58
41	616(TK)(O)	308	394	225	Shiralkoppa—6	...	...	59
95	182(TK)(O)	124	...	51	...	...	...	60
...	122(TK)(O)	47	185	35	Shiralkoppa—6	...	...	61
...	333(TK)(O)	119	670	109	Shiralkoppa—8	...	...	62
...	942(TK)	280	205	377	Shiralkoppa—6	...	4	63
...	208(TK)	73	19	61	...	...	...	64
...	240(TK)	41	21	58	Shiralkoppa—5	...	...	65
...	360(TK)	173	112	138	Shiralkoppa—5	...	...	66
...	1,332(TK)	228	245	369	Shiralkoppa—2	...	5	67
...	614(TK)	512	175	214	Shiralkoppa—6	...	...	68
...	657(TK)	486	330	332	Shiralkoppa—8	...	...	69
...	90(TK)	77	222	55	Shiralkoppa—10	...	...	70
...	202(O)	235	201	98	Sorab—8	...	...	71
...	365(TK)	329	447	164	Shiralkoppa—10	...	...	72
129	268(TK)	398	286	169	Shiralkoppa—10	...	...	73

SHIMOGA DISTRICT

LOCATION CODE 17

Location Code No.	Name of the Village	Total area of the Village (in acres)	Amenities available within the Village						Staple Food
			Educational	Medical	Power Supply	Drinking water	Communication	Postal and Telegraph	
1	2	3	4	5	6	7	8	9	10
74.	Idikinahoskoppa ...	626	...	...	...	W	KR	...	Rice
75.	Devikoppa ...	743	Pr.S.	...	...	W	KR	...	Rice
76.	Vadagatte ...	712	...	...	...	Uninhabited		...	...
77.	Kawli ...	1,546	Pr.S.	...	...	W	KR	...	Rice
78.	Thogarsi ...	1,385	Mid.S.,Sec.S.	MCW	E	T	PR	PTO,Phone	Rice, Jowar
79.	Thandagunda ...	444	...	...	...	Uninhabited		...	...
80.	Siddihalli ...	449	...	...	...	W	KR	...	Rice
81.	Kolagi ...	800	Pr.S.	...	...	W	KR	...	Rice
82.	Channapura ...	53	...	...	...	...	KR	...	Rice, Jowar
83.	Kanasogi ...	1,543	Pr.S.	...	...	W	KR	...	Rice, Ragi, Jowar
84.	Shankrikoppa ...	717	Pr.S.	...	...	W	KR	...	Rice
85.	Yelegere ...	700	Pr.S.	...	...	W	...	...	Rice
86.	Chikkamagadi ...	1,393	Pr.S.	...	...	W	...	...	Rice
87.	Bandalike ...	314	...	...	...	Uninhabited		...	...
88.	Inam Agraharamuchadi ...	1,210	Mid.S.	...	...	W	PR	PO	Rice, Ragi, Jowar
89.	Sarkari Agraharamuchadi ...	35	...	...	...	Uninhabited		...	...
90.	Sarkarimuthalli ...	3	...	...	...	Uninhabited		...	...
91.	Inammuthalli ...	954	...	...	...	W	...	...	Ragi, Rice, Jowar
92.	Mallenahalli ...	2,024	Mid.S.(2)	...	...	W	PR	PO	Rice, Ragi, Jowar
93.	Malavalli ...	1,394	Mid.S.	...	E	W	PR	...	Rice, Ragi, Jowar
94.	Karnelli ...	972	Pr.S.	...	E	W	PR	...	Rice
95.	Ragikoppa ...	980	Pr.S.	...	...	...	PR	...	Rice, Ragi, Jowar
96.	Mayathammanamuchadi ...	1,278	Mid.S(2).,Sec.S.	...	E	W	KR	...	Rice, Jowar
97.	Sunnadakoppa ...	1,184	Mid.S.	HC	E	W	PR	...	Rice
98.	Koratikere ...	1,785	Mid.S.	D	E	T	PR	PO	Rice
99.	Mukkoppa ...	977	Pr.S.	...	...	W	KR	...	Rice
100.	Serihalli ...	1,046	Mid.S.	...	...	W	PR	...	Rice
101.	Narasapura ...	757	Pr.S.	...	...	W	KR	PO	Rice, Ragi, Jowar
102.	Bilki ...	2,110	Mid.S.(2)	D	...	W	KR	PO	Rice
103.	Kadathanahalli ...	527	...	...	...	Uninhabited		...	...
104.	Kanalli ...	610	Pr.S.	...	...	W	KR	...	Rice
105.	Bisalalli ...	950	Pr.S.	...	...	W	KR	...	Rice
106.	Donangudde ...	335	...	...	...	W	KR	...	Rice
107.	Hosur ...	3,562	Pr.S.	...	E	TK,W	PR	PO	Rice, Ragi, Jowar
108.	Gungaragatte ...	1,297	...	...	...	Uninhabited		...	...
109.	Ittigehalli ...	2,242	Pr.S.	...	...	TK,W	KR	...	Rice, Jowar
110.	Huluginakatte ...	2,335	Pr.S.	...	...	W	PR	...	Rice, Jowar

DIRECTORY

LAND USE

SHIKARIPUR TALUK

LOCATION CODE 6

Land use (*i.e.*, area under different types of land use in acres rounded to the nearest unit)					Nearest Town and Distance in Kms.	Day or days of the market/ *hat*, if any, held in the Village	Remarks including any place of religious, historical or archaeological interest	Location Code No.
Forest	Irrigated	Unirrigated	Cultivable waste	Area not available for cultivation				
11	12	13	14	15	16	17	18	1
...	131(TK)	220	207	68	Shiralkoppa—13	...	...	74
...	230(TK)	228	138	147	Shiralkoppa—8	...	...	75
54	143(TK)	153	299	63	...	...	...	76
377	565(TK)	238	245	121	Shiralkoppa—11	...	...	77
535	385(TK)	140	133	192	Shiralkoppa—10	Thursday	...	78
10	179	98	111	46	...	...	...	79
...	132(TK)	136	118	63	Shiralkoppa—10	...	...	80
...	270(TK)	272	205	53	Shiralkoppa—13	...	...	81
...	41(TK)	1	...	11	Shiralkoppa—21	...	...	82
...	633(TK)	194	459	257	Shiralkoppa—16	...	...	83
...	402(TK)(O)	105	115	95	Shiralkoppa—21	...	...	84
...	360(TK)(W)	215	11	114	Shiralkoppa—21	...	...	85
...	745(TK)	267	...	381	Shiralkoppa—22	...	...	86
...	108(TK)(O)	50	34	122	...	...	6	87
...	644(TK)(O)	338	...	228	Shiralkoppa—19	...	...	88
...	18	16	...	1	...	...	...	89
...	3(TK)	...	...	...	...	...	...	90
...	456(TK)	253	130	115	Shiralkoppa—19	...	...	91
...	985(TK)	712	59	268	Shiralkoppa—19	...	...	92
...	642(O)	435	101	216	Shiralkoppa—19	...	7	93
...	612(TK)(O)	148	50	162	Shiralkoppa—19	...	...	94
...	282(TK)	338	120	240	Shiralkoppa—15	...	...	95
...	658(TK)	275	177	168	Shiralkoppa—15	...	...	96
...	397(TK)	406	...	381	Shiralkoppa—13	...	...	97
363	503(TK)(O)	445	217	257	Shiralkoppa—13	...	...	98
...	352(TK)(O)	308	210	107	Shiralkoppa—13	...	...	99
...	637(TK)(O)	196	47	166	Shiralkoppa—15	...	...	100
...	464(TK)(O)	109	43	141	Shiralkoppa—15	...	...	101
95	966(TK)(O)	666	70	313	Shiralkoppa—10	...	...	102
72	198(TK)(O)	66	145	46	...	...	...	103
...	354(TK)(O)	120	38	98	Shiralkoppa—8	...	...	104
140	363(TK)	167	150	130	Shiralkoppa—8	...	8	105
...	113(TK)(O)	27	150	45	Shiralkoppa—8	...	9	106
1,500	698(TK)	839	337	188	Shikaripur—15	...	...	107
1,297	...	...	...	...	...	...	...	108
709	208	592	652	81	Shikaripur—13	...	...	109
872	49(TK)	535	807	72	Shikaripur—13	...	...	110

SHIMOGA DISTRICT

LOCATION CODE 17

Location Code No.	Name of the Village	Total area of the Village (in acres)	Amenities available within the Village						
			Educational	Medical	Power Supply	Drinking water	Communication	Postal and Telegraph	Staple Food
1	2	3	4	5	6	7	8	9	10
111.	Voderapura ...	412	...	...	...	Uninhabited		...	...
112.	Mandibyranahalli ...	307	...	...	...	...	..	...	Ragi, Rice
113.	Muddanahalli ...	736	Pr.S.	...	...	TK,W	PR	...	Rice, Jowar
114.	Kengatte ...	950	Pr.S.	...	...	TK,W	KR	...	Rice, Jowar
115.	Thimmlapura ...	633	Pr.S.	...	...	W	PR	...	Rice, Ragi
116.	Doopadalli ...	954	Pr.S.	...	...	TK,W	KR	...	Rice
117.	Balekoppa ...	537	...	...	...	W	PR	...	Rice
118.	Begur ...	5,248	Pr.S.	...	E	TK,W	KR	PO	Rice
119.	Kenchigondanakoppa ...	983	Pr.S.	...	...	W	KR	...	Rice
120.	Dabbanabyranahalli ...	1,741	Pr.S.	...	...	TK,W	KR	...	Rice, Jowar
121.	Sanklapura ...	597	Pr.S.	...	E	TK,W	KR	PO	Rice
122.	Baganakatte ...	1,195	Pr.S.	...	E	TK,W	KR	...	Rice, Jowar
123.	Nelavagilu ...	1,148	Pr.S.,Mid.S.	...	E	TK,W	PR	PO	Rice
124.	Goddanakoppa ...	1,241	Pr.S.	...	E	TK,W	KR	PO	Rice
125.	Channalli ...	1,184	Pr.S.	...	...	W	KR	...	Rice
126.	Puradalu ...	177	...	...	...	Uninhabited		...	...
127.	Mugulagere ...	1,637	Pr.S.	...	E	TK,W	KR	PO	Rice
128.	Surgihalli ...	1,219	Pr.S.	...	...	TK,W	KR	...	Rice
129.	Nimbegondi ...	432	Pr.S.	...	...	TK,W	KR	...	Rice
130.	Harnahalli ...	1,351	Pr.S.	...	...	TK,W	KR	...	Rice, Jowar
131.	Mathikote ...	1,646	Pr.S.,Mid.S.,Sec.S	...	E	TK,W	KR	PO	Rice
132.	Madagadakere ...	482	...	...	...	Uninhabited		...	...
133.	Kavaspura ...	676	Pr.S.	...	...	W	PR	...	Rice
134.	Kittadahalli ...	919	Pr.S.	...	E	TK,W	PR	...	Rice
135.	Dindadahalli ...	1,544	Pr.S.	...	E	W	PR	...	Rice
136.	Maravalli ...	3,252	Pr.S.,Mid.S.	HC	E	TK,W	PR	PO	Rice, Jowar
137.	Guladahalli ...	2,139	Pr.S.	...	E	TK,W	KR	PO	Ragi, Rice, Jowar
138.	Chowdanaikanakoppa ...	2,277	Pr.S.	...	...	TK,W	KR	...	Rice, Jowar
139.	Kaginalli ...	2,654	Pr.S.,Mid.S.,Sec.S.	...	E	TK,W	PR	PO	Rice, Jowar
140.	Balur ...	3,493	Pr.S.	...	E	TK,W	PR	...	Rice, Jowar
141.	Gogga ...	2,428	Pr.S.	...	E	W	KR	...	Jowar, Rice
142.	Jakkinakoppa ...	710	Pr.S.	...	E	TK,W	PR	...	Ragi, Rice, Jowar
143.	Aralehalli ...	1,920	Pr.S.	...	E	TK,W	PR	...	Jowar, Ragi
144.	Nalinikoppa ...	2,673	Pr.S.	...	...	TK,W	KR	...	Rice, Jowar
145.	Anjanapura ...	509	...	...	...	Uninhabited		...	...
146.	Kalmane ...	9,498	Mid.S.	...	E	W	PR	PO	Rice, Jowar
147.	Hunsekoppa ...	700	Pr.S.	...	E	W	PR	...	Rice, Jowar

DIRECTORY

LAND USE

SHIKARIPUR TALUK

LOCATION CODE 6

Land use (*i.e.*, area under different types of land use in acres rounded to the nearest unit)					Nearest Town and Distance in Kms.	Day or days of the market/ *hat*, if any, held in the Village	Remarks including any place of religious, historical or archaeological interest	Location Code No.
Forest	Irrigated	Unirrigated	Cultivable waste	Area not available for cultivation				
11	12	13	14	15	16	17	18	1
...	...	96	...	316	...	...	...	111
...	43(O)	177	62	25	Shikaripur—12	...	...	112
...	264(TK)(O)	376	9	87	Shikaripur—12	...	...	113
...	247(TK)(O)	154	503	46	Shikaripur—8	...	...	114
...	190(TK)	217	171	55	Shikaripur—5	...	...	115
...	362(TK)	274	222	96	Shikaripur—3	...	...	116
...	151(TK)(O)	156	147	83	Shikaripur—8	...	...	117
...	1,228(TK)(C)	1,954	...	2,066	Shikaripur—8	...	...	118
292	165(TK)	147	309	70	Shikaripur—16	...	...	119
289	562(C)	378	30	482	Shikaripur—16	...	...	120
...	363(C)	138	23	73	Shikaripur—13	...	...	121
...	363(C)	138	23	671	Shikaripur—16	...	...	122
...	883(C)	76	85	104	Shikaripur—5	...	...	123
...	792(C)	58	266	125	Shikaripur—6	...	...	124
...	962(TK)	73	...	149	Shikaripur—3	...	...	125
....	77	73	...	27	...	...	...	126
...	1,103	273	61	200	Shikaripur—10	...	...	127
....	500(TK)	206	415	98	Shikaripur—16	...	...	128
...	326(C)	25	4	77	Shikaripur—13	...	...	129
....	214(C)	564	525	48	Shikaripur—32	...	...	130
....	1,058(C)	312	54	222	Shikaripur—13	...	...	131
....	...	...	...	482	...	...	...	132
...	25	253	375	23	Shikaripur—16	...	...	133
...	540(C)	232	104	43	Shikaripur—15	...	...	134
....	450(C)	384	650	60	Shikaripur—16	...	...	135
943	612(TK)	1,108	392	197	Shikaripur—22	...	...	136
...	3(O)	1,125	876	95	Shikaripur—26	...	...	137
1,025	180(TK)	448	295	329	Shikaripur—22	...	...	138
925	221(TK)	898	486	124	Shikaripur—21	...	...	139
1,189	119(TK)	1,170	840	175	Shikaripur—21	...	...	140
592	663(TK)	667	372	134	Shikaripur—16	...	...	141
...	37(TK)	482	165	26	Shikaripur—24	...	...	142
...	12(TK)	1,195	610	103	Shikaripur—26	...	...	143
1,796	86(TK)	306	444	41	Shikaripur—16	...	...	144
...	...	...	...	509	...	...	...	145
6,166	791(TK)(C)	433	1,736	372	Shikaripur—16	...	...	146
....	199(TK)	312	84	105	Shikaripur—16	...	...	147

SHIMOGA DISTRICT

LOCATION CODE 17

Location Code No.	Name of the Village	Total area of the Village (in acres)	Amenities available within the Village						
			Educational	Medical	Power Supply	Drinking water	Communication	Postal and Telegraph	Staple Food
1	2	3	4	5	6	7	8	9	10
148.	Hithla ...	1,457	Pr.S.,Mid.S.,Sec.S.	D	E	W	PR	PO	Rice, Ragi, Jowar
149.	Madravalli ...	2,873	...	...	...	Uninhabited		...	...
150.	Anaginabylu ...	329	...	...	...	Uninhabited		...	...
151.	Arasinagere ...	3,401	Mid.S.	...	E	TK,W	PR	...	Rice, Jowar
152.	Harigehalu ...	721	...	...	...	Uninhabited		...	...
153.	Saloor ...	5,591	Mid.S.	...	E	TK,W	PR	PO	Rice, Ragi, Jowar
154.	Gama ...	1,577	Pr.S.,Mid.S.	...	E	TK,W	PR	PO	Rice, Jowar
155.	Bhadrapura ...	1,009	Mid.S.	...	E	TK,W	...	PO	Rice, Ragi, Jowar
156.	Nandihalli ...	1,251	Pr.S.	...	...	W	...	...	Rice, Ragi, Jowar
157.	Chikkajogihalli ...	851	Pr.S.,Mid.S.	HU	E	W	PR	PO	Rice, Ragi
158.	Issur ...	1,433	Mid.S.,Sec.S.	...	E	W	PR	PO	Rice
159.	Churchgundi ...	2,138	Mid.S.	...	E	W	PR	PO	Rice, Jowar
160.	Sanyasikoppa ...	360	...	...	...	Uninhabited		...	...
161.	Doddajogihalli ...	1,115	Pr.S.	...	E	W	PR	...	Rice, Ragi
162.	Tharalaghatta ...	1,830	Pr.S.	...	E	W	PR	...	Rice, Ragi, Jowar
163.	Suthakande ...	516	...	...	...	Uninhabited		...	...
164.	Markande ...	611	...	...	...	Uninhabited		...	...
165.	Kambadoor ...	348	...	...	...	Uninhabited		...	...
166.	Mathigatta ...	942	...	...	...	O	KR	...	Rice, Jowar
167.	Yerekatte ...	2,944	...	...	...	Uninhabited		...	...
168.	Sidiganahalu ...	3,503	...	...	...	Uninhabited		...	...
169.	Harogoppa ...	1,663	Pr.S.	...	E	W	PR	...	Rice, Ragi, Jowar
170.	Athibylu ...	427	...	...	...	...	...	...	Rice, Ragi
171.	Yalaneerakoppa ...	401	Pr.S.	...	...	W	PR	...	Rice, Ragi, Jowar
172.	Kesaraghatta ...	1,060	...	...	...	Uninhabited		...	...
173.	Hirekoralahalli ...	2,023	Pr.S.	...	...	W	PR	...	Rice
174.	Chikkakoralahalli ...	597	...	...	...	Uninhabited		...	...
175.	Thattihalli ...	586	Mid.S.	...	E	TK	PR	PO	Rice, Ragi

DIRECTORY

LAND USE

SHIKARIPUR TALUK

LOCATION CODE 6

Land use (*i.e.*, area under different types of land use in acres rounded to the nearest unit)					Nearest Town and Distance in Kms.	Day or days of the market/ *hat*, if any, held in the Village	Remarks including any place of religious, historical or archaeological interest	Location Code No.
Forest	Irrigated	Unirrigated	Cultivable waste	Area not available for cultivation				
11	12	13	14	15	16	17	18	1
...	839(C)	161	341	116	Shikaripur—16	...	...	148
...	284(C)	528	1,967	94	...	...	...	149
...	56(TK)	116	130	27	...	...	...	150
1,581	518(C)	539	586	177	Shikaripur—13	...	...	151
...	290(C)	174	...	257	...	...	...	152
...	2,099(C)	1,332	1,578	582	Shikaripur—8	...	10	153
...	1,038(TK)	259	...	280	Shikaripur—5	...	11	154
...	334(TK)(C)	233	225	217	Shikaripur—2	...	...	155
...	122(TK)	474	229	426	Shikaripur—6	...	...	156
...	254(TK)	314	198	85	Shikaripur—8	...	...	157
...	1,012(TK)	82	...	339	Shikaripur—10	...	...	158
...	715(C)	416	784	223	Shikaripur—10	...	...	159
...	153(O)	59	114	34	...	...	...	160
...	394(O)	397	232	92	Shikaripur—13	...	...	161
...	326(O)	636	761	107	Shikaripur—13	...	...	162
516	...	...	...	...	...	...	...	163
604	7	...	...	...	...	...	...	164
348	...	...	...	...	...	...	...	165
...	81(O)	136	404	321	Shikaripur—18	...	...	166
1,730	31(TK)	118	309	756	...	...	...	167
3,503	...	...	...	...	...	...	...	168
702	174(TK)(O)	207	514	66	Shikaripur—13	...	...	169
...	34(O)	...	...	393	Shikaripur—15	...	...	170
...	16(O)	121	245	19	Shikaripur—16	...	...	171
668	88(TK)	247	..	57	...	...	...	172
...	126(TK)	209	1,572	116	Shikaripur—16	...	...	173
...	60(TK)	212	182	143	...	...	...	174
...	36(C)	76	440	34	Shikaripur—15	...	...	175

APPENDIX—I (vi)

ALPHABETICAL LIST OF VILLAGES

SHIMOGA DISTRICT
LOCATION CODE NO. 17

SHIKARIPUR TALUK
LOCATION CODE NO. 6

Sl. No.	Name of Village	Location Code No.
1.	Adaganti	43
2.	Ambarakoppa	52
3.	Ambligola	9
4.	Amtekoppa	18
5.	Anaginabylu	150
6.	Anjanapura	145
7.	Annapura	12
8.	Aralehalli	143
9.	Arasinagere	151
10.	Athibylu	170
11.	Baganakatte	122
12.	Balekoppa	117
13.	Balur	140
14.	Bandalike	87
15.	Bannur	8
16.	Basavanandihalli	36
17.	Basavapura	50
18.	Begur	118
19.	Belagavi	67
20.	Belavanthakoppa	32
21.	Bhadrapura	27
22.	Bhadrapura	155
23.	Bhakthanakoppa	45
24.	Bhogasamudra	46
25.	Bhogi	56
26.	Bidarakoppa	41
27.	Bilki	102
28.	Bisalalli	105
29.	Channalli	125
30.	Channapura	82
31.	Chikkajogihalli	157
32.	Chikkajambur	47
33.	Chikkakoralahalli	174
34.	Chikkalavathi	19
35.	Chikkamagadi	86
36.	Chowdanaikanakoppa	138
37.	Chunchinakoppa	5
38.	Churchgundi	159
39.	Dabbanabyranahalli	120
40.	Dasanapura	61
41.	Devikoppa	75
42.	Dindadahalli	135
43.	Doddajogihalli	161
44.	Donangudde	106
45.	Doopadalli	116
46.	Gama	154
47.	Goddanakoppa	124
48.	Gogga	141
49.	Guddadahosahalli	69
50.	Guladahalli	137
51.	Gungaragatte	108
52.	Hakkli	34
53.	Harige	72
54.	Harigehalu	152
55.	Hariharpura	10
56.	Harnahalli	130
57.	Harogoppa	169
58.	Harugavalli	21
59.	Hirejambur	59
60.	Hirekoralahalli	173
61.	Hirikalavathi	15
62.	Hithla	148
63.	Honnakanakoppa	22
64.	Hosur	107
65.	Hothanakatte	6
66.	Huluginakoppa	37
67.	Huluginakatte	110
68.	Hunsekatte	70
69.	Hunsekoppa	147
70.	Idikina Hosakoppa	74
71.	Inam Agraharamuchadi	88
72.	Inam Muthalli	91
73.	Issur	158
74.	Ittigehalli	109
75.	Jakkanahalli	24
76.	Jakkinakoppa	142
77.	Jambur Hoskoppa	30
78.	Kodathanahalli	103
79.	Kadenandihalli	39
80.	Kaginalli	139
81.	Kalenahalli	2
82.	Kalmane	146
83.	Kambadoor	165
84.	Kanalli	104
85.	Kanasogi	83
86.	Kaniya	20
87.	Kappanahalli	4
88.	Karnelli	94
89.	Kavaspura	133
90.	Kawli	77
91.	Kenchigondanakoppa	119
92.	Kengatte	114
93.	Kesaraghatta	172
94.	Kittadahalli	134
95.	Kodihalli	73
96.	Kodikoppa	58
97.	Kolagi	81
98.	Koratikere	98

APPENDIX—I (vi)

ALPHABETICAL LIST OF VILLAGES—(*Concld.*)

SHIMOGA DISTRICT — SHIKARIPUR TALUK

LOCATION CODE No. 17 — LOCATION CODE No. 6

Sl. No.	Name of Village	Location Code No.
99.	Kotipura	16
100.	Kotta	3
101.	Kuskur	62
102.	Kutrahalli	53
103.	Kyadigekoppa	29
104.	Madagadakere	132
105.	Madravalli	149
106.	Malagondanakoppa	65
107.	Malavalli	93
108.	Mallapura	14
109.	Mallenahalli	92
110.	Maloor	68
111.	Manchikoppa	33
112.	Mandibyranahalli	112
113.	Maravalli	136
114.	Markande	164
115.	Mathigatta	166
116.	Mathikote	131
117.	Mayasettykoppa	64
118.	Mayathammanamuchadi	96
119.	Mudabasiddapur	13
120.	Muddanahalli	133
121.	Mugalikoppa	35
122.	Mugulagere	127
123.	Mulkoppa	99
124.	Muthigi	42
125.	Nagihalli	55
126.	Nalinikoppa	144
127.	Nandihalli	156
128.	Narasapura	101
129.	Nelavagilu	123
130.	Neralige	31
131.	Nimbegondi	129
132.	Punedahalli	25
133.	Puradalu	126
134.	Ragikoppa	95
135.	Rampura	7
136.	Sadapura	40
137.	Sadashivapura	1
138.	Sahasravalli	71
139.	Saloor	153
140.	Sanda	23
141.	Sanklapur	121
142.	Sanyasikoppa	160
143.	Sarkari Agraharamuchadi	89
144.	Sarkari Muthally	90
145.	Seelavanthanakoppa	54
146.	Serihalli	100
147.	Settihalli	17
148.	Shankarikoppa	84
149.	Shivapura	66
150.	Siddihalli	80
151.	Sidiganahallu	168
152.	Sunnadakoppa	97
153.	Surgihalli	128
154.	Suthakande	163
155.	Talagunda	63
156.	Thadagani	28
157.	Thadasanahalli	38
158.	Thandagunda	79
159.	Tharalagatta	162
160.	Thattihalli	175
161.	Thimmlapura	115
162.	Thirthahalu	48
163.	Thogarsi	78
164.	Thumbinakatte	49
165.	Thumbri Hosur	51
166.	Udugani	26
167.	Ujjanipura	57
168.	Uttranihalli	44
169.	Vadagatte	76
170.	Virupapura	60
171.	Voderapura	111
172.	Yalaneerakoppa	171
173.	Yelegere	85
174.	Yerekatte	167
175.	Yerekoppa	11

SHIMOGA TALUK

SHIMOGA DISTRICT

LOCATION CODE 17

Location Code No.	Name of the Village	Total area of the Village (in acres)	Amenities available within the Village						
			Educational	Medical	Power Supply	Drinking water	Communication	Postal and Telegraph	Staple Food
1	2	3	4	5	6	7	8	9	10
1.	Harakere ...	833	...	...	E	R	PR	...	Rice
2.	Ramenakoppa ...	944	Pr.S.	...	...	W	KR	...	Rice
3.	Echavadi ...	773	...	...	...	Uninhabited		...	...
4.	Basavapura ...	439	Pr.S.	...	E	W	KR	...	Rice
5.	Chitrasettihalli ...	1,668	...	...	...	TK	KR	...	Rice
6.	Settihalli ...	4,872	...	...	...	W	KR	...	Rice
7.	Agasavalli ...	2,673	Pr.S.	...	...	TK	KR	...	Rice
8.	Kallur ...	477	...	...	...	Uninhabited		...	...
9.	Gopasettikoppa ...	642	Pr.S.	...	...	W	KR	...	Rice
10.	Govindapura ...	1,565	...	...	...	...	KR	...	Rice
11.	Sriramapura ...	469	...	...	...	W	PR	...	Rice
12.	Hanumanthapura ...	365	...	...	...	W	KR	...	Rice
13.	Anupinakatte ...	2,222	...	...	...	W	KR	...	Rice
14.	Gopala ...	619	...	...	...	W	KR	...	Rice
15.	Gadikoppa ...	484	Pr.S.	...	...	W	PR	...	Rice
16.	Alkola ...	727	...	...	...	W	KR	...	Rice
17.	Malligenahalli ...	966	Pr.S.	...	...	W	PR	...	Rice
18.	Puradlu ...	1,787	Pr.S.	...	...	W	KR	...	Rice
19.	Aldevarahhosur ...	1,026	...	...	...	TK	KR	...	Rice
20.	Guddadarakere ...	1,342	...	...	...	TK	KR	...	Rice
21.	Srigandadakavalu ...	114	...	...	...	Uninhabited		...	...
22.	Tevarkonna ...	1,370	...	...	...	...	PR	...	Rice, Ragi
23.	Virupanakoppa ...	473	...	...	...	W	T	...	Rice, Ragi
24.	Kotegangur ...	874	Pr.S.	...	...	W	T	PO	Rice, Ragi
25.	Siddlipura ...	1,422	...	...	...	W	KR	...	Rice
26.	Devakathikoppa ...	926	Pr.S.	...	...	W	KR	...	Rice, Ragi
27.	Gejjewahalli ...	2,472	Pr.S.	...	...	W	PR	...	Rice, Ragi
28.	Kallagangur ...	1,193	...	...	...	...	KR	...	Rice, Ragi
29.	Byranakoppa ...	462	...	...	...	Uninhabited		...	...
30.	Somenakoppa ...	987	Pr.S.	...	...	W	PR	...	Rice, Ragi
31.	Kasipura ...	134	Pr.S.	...	...	W	PR	...	Rice, Ragi
32.	Bommanakatte ...	672	Pr.S.	...	E	W	KR	...	Rice, Ragi
33.	Vekatapura ...	25	...	...	E	W	PR,T	...	Rice
34.	Navile ...	1,277	Pr.S.	...	E	W	PR,T	PO	Rice, Ragi
35.	Tevarachatnahalli ...	1,191	Pr.S.,Mid.S.	...	E	W	PR,T	PO	Rice
36.	Gondichatnahalli ...	1,147	Pr.S.	...	E	W	PR	...	Rice
37.	Holehanasevadi ...	1,414	Pr.S.	...	...	W	PR	...	Rice

DIRECTORY

LAND USE

SHIMOGA TALUK

LOCATION CODE 7

Land use (*i.e.*, area under different types of land use in acres rounded to the nearest unit)					Nearest Town and Distance in Kms.	Day or days of the market/ *hat*, if any held in the Village	Remarks including any place of religious, historical or archaeological interest	Location Code No.
Forest	Irrigated	Unirrigated	Cultivable waste	Area not available for cultivation				
11	12	13	14	15	16	17	18	1
...	473(C)	99	108	153	Shimoga City—3	...	...	1
...	485(TK)	230	205	24	Shimoga City—6	...	...	2
...	195(C)	43	522	13	...	...	...	3
...	126(C)	38	262	13	Shimoga City—10	...	...	4
871	8(TK)	...	785	4	Shimoga City—21	...	...	5
...	74(TK)	7	4,364	427	Shimoga City—19	...	...	6
2,034	345(TK)	185	...	109	Shimoga City—8	...	...	7
...	170(TK)	190	73	44	...	...	...	8
...	197(TK)	268	48	129	Shimoga City—4	...	...	9
...	111(TK)	200	1,201	53	Shimoga City—5	...	...	10
...	251(TK)	152	...	66	Shimoga City—10	...	...	11
29	16	11	305	4	Shimoga City—6	...	...	12
...	207(TK)	714	1,190	111	Shimoga City—5	...	...	13
...	...	513	...	106	Shimoga City—3	...	...	14
...	136(TK)	252	10	86	Shimoga City—6	...	...	15
...	187(O)	395	...	145	Shimoga City—3	...	...	16
...	142(TK)	468	269	87	Shimoga City—6	...	...	17
1,643	144(TK)	...	...	...	Shimoga City—10	...	...	18
...	113(TK)	189	665	59	Shimoga City—10	...	...	19
...	106(TK)	296	894	46	Shimoga City—10	...	...	20
...	...	...	...	114	...	...	...	21
...	120(O)	251	972	27	Shimoga City—10	...	...	22
...	57(O)	290	75	51	Shimoga City—6	...	...	23
...	302(TK)(W)	428	12	132	Shimoga City—6	...	...	24
...	30(TK)(W)	645	660	87	Shimoga City—10	...	...	25
...	149(TK)	255	446	76	Shimoga City—8	...	...	26
...	55(TK)	771	1,549	97	Shimoga City—5	...	...	27
...	...	309	845	39	Shimoga City—10	...	...	28
...	136(TK)(W)	249	14	63	...	...	...	29
...	326(TK)(W)	361	137	163	Shimoga City—3	...	...	30
...	22(TK)	98	...	14	Shimoga City—3	...	...	31
...	251(TK)	287	55	79	Shimoga City—3	...	...	32
...	18(C)	...	...	7	Shimoga City—2	...	...	33
...	442(C)	523	164	148	Shimoga City—3	...	...	34
5	519(C)	294	183	190	Shimoga City—3	...	...	35
...	532(C)	252	79	284	Shimoga City—5	...	...	36
...	478(C)	333	...	603	Shimoga City—6	...	...	37

SHIMOGA DISTRICT

LOCATION CODE 17

Location Code No.	Name of the Village	Total area of the Village (in acres)	Amenities available within the Village						Staple Food
			Educational	Medical	Power Supply	Drinking water	Communication	Postal and Telegraph	
1	2	3	4	5	6	7	8	9	10
38.	Melinahanasavadi ...	951	Mid.S.	...	E	W	PR	PO	Rice
39.	Channamanbapura ...	212	Pr.S.	...	...	W	PR	...	Rice, Ragi
40.	Mathodu ...	883	Pr.S.	...	E	W	PR	...	Rice, Ragi
41.	Belalakatte ...	1,483	Pr.S.	...	E	W	KR	...	Rice, Ragi
42.	Abbalagere ...	1,616	Mid.S.	...	E	W	PR	PO	Rice, Ragi
43.	Hunsodu ...	1,487	Pr.S.	...	...	W	PR	...	Rice, Ragi
44.	Basavanagangur ...	1,243	Pr.S.	...	E	W	KR	...	Rice, Ragi
45.	Mojappanahosur B ...	108	...	...	...	...	...	...	Rice, Ragi
46.	Bikkonahalli ...	1,377	Pr.S.	...	E	W	PR	...	Jowar, Ragi
47.	Kunchenahalli ...	3,666	Pr.S.	...	E	W	PR	PO	Jowar, Ragi
48.	Kallapura ...	1,057	...	...	...	...	...	...	Jowar, Ragi
49.	Beeranakere ...	1,708	Pr.S.	...	E	W	KR	...	Jowar, Ragi
50.	Budigere ...	776	Pr.S.	...	...	W	KR	...	Jowar, Ragi
51.	Komminahalli ...	924	Mid.S.	...	E	W	PR	PO	Jowar, Ragi
52.	Aladahalli ...	1,462	Pr.S.	...	E	W	PR	...	Jowar, Ragi
53.	Bannikere ...	1,119	Pr.S.	...	E	W	KR	...	Jowar, Ragi
54.	Slithukote ...	1,928	Pr.S.	...	E	W	KR	...	Jowar, Ragi
55.	Somenakoppa ...	457	...	...	E	W	PR	...	Jowar, Ragi
56.	Ramenahalli ...	499	...	...	...	Uninhabited		...	...
57.	Haramaghatta ...	3,218	Pr.S.,Mid.S.	...	E	W	PR	PO	Jowar, Ragi
58.	Holalur ...	2,914	Pr.S.,Mid.S.,Sec.S.	HC (M·C.B)	E	R,TK	PR	PO	Rice, Ragi
59.	Madakechilur ...	1,628	Pr.S.	...	E	R	PR	PO	Rice, Ragi
60.	Hadonahalli ...	1,068	Pr.S.	...	E	R	KR	...	Rice, Ragi
61.	Kyathanakoppa ...	785	Pr.S.	...	E	W	KR	...	Jowar, Ragi
62.	Bedarahosahalli ...	1,764	Pr.S.	...	E	R,W	PR	...	Rice, Ragi
63.	Lingapura ...	384	...	...	...	Uninhabited		...	...
64.	Hollhatti ...	1,406	...	...	E	R,W	PR	...	Rice, Ragi
65.	Suguru ...	951	Mid.S.	...	E	R	PR	...	Rice, Ragi
66.	Bullapura ...	650	Pr.S.	...	E	W	PR	...	Rice, Ragi
67.	Goravikatte ...	423	...	...	...	Uninhabited		...	...
68.	Kudli ...	1,646	Pr.S.,Mid.S.	...	E	R	KR	PO	Rice, Ragi
69.	Chikkudli ...	426	Pr.S.	...	E	R	PR	...	Rice, Ragi
70.	Javalli ...	663	Pr.S.	...	E	W	PR	...	Rice, Ragi
71.	Hoisanahalli ...	658	Pr.S.	...	E	W	KR	...	Rice, Ragi
72.	Pillangere ...	1,053	Pr.S.	...	E	R	PR	PO	Rice, Ragi
73.	Harobenavalli ...	1,859	Mid.S.	...	E	W	KR	...	Rice, Ragi

DIRECTORY

LAND USE

SHIMOGA TALUK

LOCATION CODE 7

Land use (*i.e.*, area under different types of land use in acres rounded to the nearest unit)					Nearest Town and Distance in Kms.	Day or days of the market/ *hat*, if any, held in the Village	Remarks including any place of religious, historical or archaeological interest	Location Code No.
Forest	Irrigated	Unirrigated	Cultivable waste	Area not available for cultivation				
11	12	13	14	15	16	17	18	1
...	381(C)	345	...	225	Shimoga City—6	...	...	38
...	74(TK)	30	25	83	Shimoga City—5	...	...	39
...	230(TK)	249	84	320	Shimoga City—8	...	...	40
...	310(TK)	358	20	795	Shimoga City—8	...	...	41
550	243(TK)	293	130	400	Shimoga City—6	...	...	42
571	170(TK)	366	150	230	Shimoga City—6	...	...	43
...	291(TK)	199	134	619	Shimoga City—8	...	...	44
...	48(TK)(O)	43	...	17	Shimoga City—10	...	...	45
308	20(TK)	218	100	731	Shimoga City—11	...	...	46
800	143(TK)	744	250	1,729	Shimoga City—15	...	...	47
...	106(TK)	374	130	447	Shimoga City—15	...	...	48
300	...	480	30	898	Shimoga City—10	...	...	49
184	17(TK)	221	100	254	Shimoga City—10	...	...	50
116	34(TK)	351	54	369	Shimoga City—13	...	...	51
...	81(TK)	758	84	539	Shimoga City—11	...	...	52
406	243(TK)(O)	150	80	240	Shimoga City—12	...	...	53
220	75(TK)(O)	922	200	511	Shimoga City—16	...	...	54
...	42(TK)(O)	241	49	125	Shimoga City—13	...	...	55
...	49(TK)(O)	250	185	15	...	...	...	56
200	...	1,880	150	988	Shimoga City—16	...	...	57
...	713(TK)	665	25	1,511	Shimoga City—16	Friday	...	58
...	558(C)	519	40	511	Shimoga City—18	...	...	59
...	645(TK)(C)	308	...	115	Shimoga City—19	...	...	60
...	...	380	60	345	Shimoga City—13	...	...	61
...	605(C)	335	...	824	Shimoga City—10	...	...	62
...	46(C)	192	...	146	...	...	...	63
...	456(TK)(C)	337	...	613	Shimoga City—15	...	...	64
...	392(C)	308	...	251	Shimoga City—13	...	...	65
...	219(C)	144	...	287	Shimoga City—11	...	...	66
...	169(TK)(O)	37	...	217	...	...	...	67
...	683(C)	451	...	512	Shimoga City—16	...	1	68
...	263(C)	64	...	99	Shimoga City—15	...	...	69
...	286(C)	160	...	217	Shimoga City—10	...	...	70
...	328(C)	157	...	173	Shimoga City—10	...	...	71
...	287(C)	203	...	563	Shimoga City—8	...	...	72
...	322(TK)(C)	682	...	855	Shimoga City—8	...	...	73

SHIMOGA DISTRICT

LOCATION CODE 17

Location Code No.	Name of the Village	Total area of the Village (in acres)	Amenities available within the Village						Staple Food
			Educational	Medical	Power Supply	Drinking water	Communication	Postal and Telegraph	
1	2	3	4	5	6	7	8	9	10
74.	Barathipalbeeranahalli ...	81	...	...	...	Uninhabited		...	...
75.	Beeranahalli ...	386	Mid.S.	...	E	W	KR	PO	Rice, Ragi
76.	Taraganahalli ...	165	...	...	Uninhabited		...	...	...
77.	Belagalu ...	1,049	...	...	...	R	KR	...	Rice, Ragi
78.	Venkatapura ...	444	...	...	...	R	KR	...	Rice, Ragi
79.	Sakrebylu ...	77	...	...	Uninhabited		...	...	...
80.	Katikere ...	761	Pr.S.	...	...	T,W	KR	...	Rice, Ragi
81.	Buklapura ...	79	...	...	...	...	...	...	Rice, Ragi
82.	Gowdanaikanahalli ...	266	...	...	...	C	KR	...	Ragi
83.	Settihalli ...	480	Pr.S.	...	...	T,W	KR	PO	Rice, Ragi
84.	Malenahalli ...	527	Pr.S.	...	...	W	KR	...	Rice, Ragi
85.	Gudragoppa ...	439	Pr.S.	...	...	T,W	KR	...	Rice, Ragi
86.	Holebenavalli ...	1,091	Pr.S.	...	E	W	PR	...	Rice, Ragi
87.	Hosudi ...	2,339	Pr.S.	...	E	W	PR	...	Rice, Ragi
88.	Honnavile ...	1,001	Pr.S.	...	E	W	T	...	Rice, Ragi
89.	Machenahalli ...	762	Pr.S.	...	E	W	PR	...	Rice, Ragi
90.	Nidige ...	1,287	Mid.S.	...	E	W	PR	PO	Rice, Ragi
91.	Bidare ...	910	Mid.S.	...	E	W	T	PO	Rice, Ragi, Jowar
92.	Yalavatti ...	1,103	Pr.S.	...	E	W	PR,T	...	Rice
93.	Purle ...	1,303	Pr.S.	...	E	W	PR	...	Rice
94.	Islapura ...	538	...	...	...	W	PR	...	Rice
95.	Harige ...	1,111	Pr.S.,Mid.S.,Sec.S.	...	E	TK	PR	...	Rice
96.	Malavagoppa ...	495	Mid.S.	...	E	TK	PR	...	Rice
97.	Dummalli ...	558	Pr.S.	...	E	W	PR	...	Rice
98.	Sogane ...	4,215	Pr.S.	...	E	W	KR	PO	Rice, Ragi
99.	Rampura ...	77	...	...	...	...	...	...	Rice, Ragi
100.	Santhekadur ...	1,051	Pr.S.	...	...	W	PR	...	Rice, Ragi
101.	Thoppinagatta ...	625	...	...	...	...	PR	...	Rice
102.	Uragadur ...	1,819	Pr.S.	...	E	W	PR	PO	Rice, Ragi, Jowar
103.	Sulebylu ...	522	Pr.S.	...	E	W	PR	...	Rice, Ragi, Jowar
104.	Kachinakatte ...	265	Mid.S.	...	E	W	PR	...	Rice, Ragi
105.	Koralahalli ...	803	...	...	...	W	PR	...	Rice, Ragi
106.	Kallihalu ...	148	...	...	...	Uninhabited		...	...
107.	Lakkinakoppa ...	1,328	Pr.S.	...	E	W	PR	...	Rice, Ragi
108.	Mathur ...	2,531	Pr.S.,Mid.S.,Sec.S.	...	E	W,T	PR	PO,Phone	Rice, Ragi, Jowar
109.	Haliralihalli ...	3,173	Pr.S.	...	...	W	PR	...	Rice, Ragi, Jowar
110.	Umblebylu ...	4,642	Pr.S.,Mid.S.	HU	E	W	PR	PO	Rice, Ragi, Jowar

DIRECTORY

LAND USE

SHIMOGA TALUK

LOCATION CODE 7

Land use (*i.e.*, area under different types of land use in acres rounded to the nearest unit)					Nearest Town and Distance in Kms.	Day or days of the market/ *hat*, if any, held in the Village	Remarks including any place of religious, historical or archaeological interest	Location Code No.
Forest	Irrigated	Unirrigated	Cultivable waste	Area not available for cultivation				
11	12	13	14	15	16	17	18	1
...	61(C)	1	...	19	...	...	...	74
...	150(C)	110	...	126	Shimoga City—10	...	...	75
...	50(TK)	100	...	15	...	...	...	76
...	323(C)	482	...	244	Shimoga City—18	...	...	77
...	49(TK)(C)	187	...	138	Shimoga City—19	...	...	78
...	20(C)	50	...	7	...	...	...	79
...	235(TK)	200	...	326	Shimoga City—19	...	...	80
...	9(TK)	18	...	52	Shimoga City—19	...	...	81
...	68(TK)	96	...	102	Shimoga City—16	...	...	82
...	264(TK)(C)	141	...	75	Shimoga City—21	...	...	83
...	145(O)	130	...	251	Shimoga City—20	...	...	84
...	64(C)	164	...	211	Shimoga City—24	...	...	85
...	513(C)	145	...	433	Shimoga City—3	...	...	86
...	1,445(C)	746	...	148	Shimoga City—8	...	...	87
...	523(C)	58	...	420	Shimoga City—8	...	...	88
...	59(C)	189	282	232	Shimoga City—8	...	...	89
...	441(C)	270	...	576	Shimoga City—6	...	...	90
...	497(C)	188	...	225	Shimoga City—6	...	...	91
...	666(C)	270	79	88	Shimoga City—5	...	...	92
...	663(C)	234	181	225	Shimoga City—3	...	...	93
...	...			...	Shimoga City—2	...	...	94
...	699(C)	104	...	308	Shimoga City—3	...	...	95
...	386(C)	21	...	88	Shimoga City—6	...	...	96
...	349(C)	61	...	148	Shimoga City—6	...	...	97
2,095	944	1,011	75	...	Shimoga City—6	...	...	98
...	53	17	...	7	Shimoga City—5	...	...	99
...	447(C)	78	...	526	Shimoga City—5	...	...	100
...	450(C)	51	...	124	Shimoga City—5	...	...	101
...	793(C)	551	...	475	Shimoga City—2	...	...	102
...	319(C)	55	...	148	Shimoga City—5	...	...	103
...	142(C)	74	...	49	Shimoga City—8	...	...	104
...	157(TK)	594	...	52	Shimoga City—8	...	...	105
...	16	131	...	1	...	...	...	106
410	200(TK)	673	...	45	Shimoga City—10	...	...	107
...	1,050(TK)	1,195	...	286	Shimoga City—8	...	...	108
743	79(TK)	141	2,178	32	Shimoga City—13	...	...	109
1,990	314	188	2,049	101	Shimoga City—19	Friday	...	110

SHIMOGA DISTRICT

LOCATION CODE 17

Location Code No.	Name of the Village	Total area of the Village (in acres)	Amenities available within the Village						Staple Food
			Educational	Medical	Power Supply	Drinking water	Communication	Postal and Telegraph	
1	2	3	4	5	6	7	8	9	10
111.	Kakanahosudi ...	2,208	Pr.S.	...	...	W	PR	...	Rice, Ragi, Jowar
112.	Lingapura ...	940	...	...	...	W	PR	...	Rice, Ragi, Jowar
113.	Siddammtihosur ...	858	Pr.S.	...	...	W	KR	...	Rice, Ragi, Jowar
114.	Belagalu ...	375	...	...	...	...	...	...	Rice, Ragi
115.	Naidile ...	523	...	...	...	Uninhabited		...	...
116.	Chittemane ...	366	...	...	...	Uninhabited		...	...
117.	Kydotlu ...	1,933	Pr.S.	...	...	W	KR	...	Rice, Ragi, Jowar
118.	Sarigere ...	1,306	Pr.S.	...	...	W	KR	...	Rice, Ragi, Jowar
119.	Ganedalu ...	663	...	...	...	W	PR	...	Rice, Ragi, Jowar
120.	Choranadehalli ...	4,013	...	...	...	Uninhabited		...	...
121.	Halalakkavalli ...	1,790	Pr.S.	...	...	C	KR	...	Rice, Ragi, Jowar
122.	Kadekal ...	1,446	Pr.S.	...	...	W	KR	...	Rice, Ragi, Jowar
123.	Kuskur ...	1,565	Pr.S.	...	E	W	KR	...	Rice, Ragi, Jowar
124.	Yaraganalu ...	1,563	...	...	...	W	KR	...	Rice, Ragi, Jowar
125.	Honnapura ...	196	Pr.S.	...	...	W	PR	...	Rice, Ragi, Jowar
126.	Gajanur ...	998	Pr.S.,Mid.S.	...	E	C	PR	PO,Phone	Rice, Ragi, Jowar
127.	Gajanuragrahara ...	548	...	...	E	C	PR	...	Rice, Ragi, Jowar
128.	Veerapura ...	373	...	...	...	C	PR	...	Rice, Ragi, Jowar
129.	Gajanurmulkere ...	481	Pr.S.	...	...	W	KR	...	Rice, Ragi, Jowar
130.	Hosahalli ...	1,479	Pr.S.,Mid.S.	...	E	W	PR	...	Rice, Ragi, Jowar
131.	Hosakoppa ...	419	...	...	E	W	PR	...	Rice, Ragi, Jowar
132.	Thattekere ...	417	...	...	...	...	...	...	Rice, Ragi
133.	Gajanur State Forest ...	8,972	...	...	E	T	PR	...	Rice, Ragi, Jowar
134.	Sakrebylu ...	107	...	...	...	Uninhabited		...	...
135.	Thimkapura ...	364	Pr.S.	...	E	W	PR	...	Rice, Ragi, Jowar
136.	Kudagalamane ...	3,504	...	...	...	...	KR	...	Rice, Ragi, Jowar
137.	Maleshankara State Forest ...	4,993	Pr.S.	D	...	T	PR	...	Rice
138.	Maleshankara ...	1,243	...	...	...	...	...	...	Rice
139.	Kudi ...	2,890	...	...	...	...	KR	...	Rice
140.	Adinakottige ...	760	...	...	...	O	...	...	Rice
141.	Dodamathli ...	1,628	Pr.S.	...	...	W	KR	...	Rice
142.	Sudur ...	1,765	Pr.S.	...	...	W	PR	...	Rice
143.	Chikmatlili ...	858	...	...	...	O	...	...	Rice
144.	Bilguni ...	439	Pr.S.	...	E	W	KR	...	Rice
145.	Gavatetevaru ...	285	Pr.S.	...	...	W	KR	...	Rice
146.	Thammadihalli ...	1,833	Mid.S.	...	E	TK	KR	...	Rice
147.	Sirigere ...	1,372	Mid.S.	D	E	TK	PR	PO	Rice

DIRECTORY

LAND USE

SHIMOGA TALUK

LOCATION CODE 7

Land use (*i.e.*, area under different types of land use in acres rounded to the nearest unit)					Nearest Town and Distance in Kms.	Day or days of the market/ *hat*, if any, held in the Village	Remarks including any place of religious, historical or archaeological interest	Location Code No.
Forest	Irrigated	Unirrigated	Cultivable waste	Area not available for cultivation				
11	12	13	14	15	16	17	18	1
...	164(TK)	104	1,882	58	Shimoga City—24	...	...	111
...	83	38	788	31	Narasimharajapur—16	...	...	112
...	68(TK)	58	697	35	Narasimharajapur—19	...	...	113
...	...	...	...	375	Narasimharajapur—16	...	...	114
...	55(C)	43	355	70	...	...	...	115
...	...	...	...	366	...	...	...	116
...	136(TK)	66	1,709	22	Shimoga City—22	...	...	117
...	...	190	1,085	31	Shimoga City—21	...	...	118
41	18	26	570	8	Shimoga City—15	...	...	119
...	283(C)	261	...	3,469	...	...	...	120
...	315(C)	9	1,362	104	Shimoga City—13	...	...	121
...	206(C)	68	1,060	112	Shimoga City—10	...	...	122
...	271(C)	203	1,055	36	Shimoga City—8	...	...	123
...	359(O)	161	982	61	Shimoga City—10	...	...	124
...	130(C)	16	42	8	Shimoga City—8	...	...	125
...	406(C)	171	207	204	Shimoga City—10	...	...	126
...	94(C)	293	...	161	Shimoga City—11	...	...	127
...	97(C)	91	77	108	Shimoga City—8	...	...	128
...	151(O)	108	...	222	Shimoga City—10	...	...	129
...	571(C)	525	...	383	Shimoga City—5	...	...	130
...	...	219	186	14	Shimoga City—8	...	...	131
...	299(O)	29	...	89	Shimoga City—10	...	...	132
8,736	106(C)	130	...	...	Shimoga City—11	...	...	133
...	3(TK)	2	59	43	...	...	...	134
...	150(C)	68	59	87	Shimoga City—15	...	...	135
3,418	75	4	...	7	Shimoga City—24	...	...	136
4,993	...	...	...	...	Shimoga City—29	...	...	137
...	7(TK)	11	364	861	Shimoga City—27	...	...	138
1,634	105(TK)	23	814	314	Shimoga City—27	...	...	139
...	72(TK)	8	637	43	Shimoga City—29	...	...	140
250	274(TK)	104	640	360	Shimoga City—26	...	...	141
331	86	26	1,237	85	Shimoga City—27	...	...	142
447	66(TK)	34	278	33	Shimoga City—24	...	...	143
214	90(TK)	115	...	20	Shimoga City—24	...	...	144
...	120(TK)	41	87	37	Shimoga City—26	...	...	145
...	214(TK)	205	490	924	Shimoga City—24	...	...	146
361	189(TK)	212	542	68	Shimoga City—26	...	...	147

SHIMOGA DISTRICT

LOCATION CODE 17

Location Code No.	Name of the Village	Total area of the Village (in acres)	Amenities available within the Village						Staple Food
			Educational	Medical	Power Supply	Drinking water	Communication	Postal and Telegraph	
1	2	3	4	5	6	7	8	9	10
148.	Malalagoppa ...	508	...	...	...	Uninhabited		...	...
149.	Chittihalu ...	1,114	...	...	...	...	...	...	Rice
150.	Bilvadevarakoppa ...	435	...	...	E	W	KR	...	Rice
151.	Tevarakoppa ...	580	...	...	E	W	KR	...	Rice
152.	Kachikoppa ...	526	Pr.S.	...	...	W	KR	...	Rice
153,	Manjarikoppa ...	7,312	...	...	...	...	...	...	Rice
154.	Adagodi ...	1,046	Pr.S.	...	E	W	PR	...	Rice
155.	Dagalimane ...	308	...	...	...	...	...	...	Rice
156.	Siddapur ...	213	...	...	...	Uninhabited		...	...
157.	Hosur ...	430	Pr.S.	...	E	W	PR	...	Rice
158.	Siddikoppa ...	470	...	...	...	Uninhabited		...	...
159.	Ittigehalli ...	958	Pr.S.	...	E	W	PR	...	Rice
160.	Channahalli ...	1,879	Pr.S.	...	...	W	PR	...	Rice
161.	Anesara ...	957	...	...	...	W	PR	...	Rice
162.	Muddenakoppa ...	1,515	Pr.S.	...	...	W	PR	...	Rice, Ragi
163.	Somagoppa ...	642	...	...	...	Uninhabited		...	...
164.	Pugutekoppe ...	309	...	...	...	Uninhabited		...	...
165.	Veeragarabyranakoppa ...	630	...	...	...	...	...	...	Ragi, Rice
166.	Yalavalli ...	531	...	...	...	Uninhabited		...	...
167.	Kohalli ...	602	Pr.S.(2),Mid.S.	D	E	W	PR	PO	Rice
168.	Ayanur ...	2,034	Pr.S., Sec.S.	...	E	TK	PR	PTO,Phone	Rice
169.	Doddadanavandi ...	546	...	...	...	W	PR	...	Rice
170.	Arenakoppa ...	319	Pr.S.	...	E	T	PR,T	...	Rice
171.	Sankadevanakoppa ...	479	...	...	E	W	PR	...	Rice
172.	Nagarabhavi ...	272	...	...	...	W	PR	...	Rice
173.	Benavalli ...	844	Pr.S.	...	E	W	PR	PO	Ragi, Rice
174.	Mysavalli ...	691	Pr.S.	...	...	W	PR	...	Ragi, Rice
175.	Yarekoppa ...	774	Pr.S.	...	E	W	PR	...	Ragi, Rice
176.	Konagavalli ...	1,506	Pr.S.,Mid.S.	...	E	W	PR	...	Ragi, Rice
177.	Thyjavalli ...	1,438	Pr.S.	...	E	W	PR	PO	Rice
178.	Amblikatte ...	722	...	...	...	Uninhabited		...	...
179.	Devabalu ...	1,252	...	...	E	W	PR	...	Rice
180.	Muduvala ...	880	Mid.S.	...	E	W	PR	...	Rice, Ragi
181.	Ramanagara ...	801	Pr.S.	...	E	W	PR	...	Rice, Ragi
182.	Haranahalli ...	777	Pr.S.,Mid.S.,Sec.S.	HC	E	T,W	PR,T	PTO, Phone	Rice
183.	Vitagondanakoppa	1,315	Pr.S.	...	...	W	...	...	Rice

DIRECTORY

LAND USE

SHIMOGA TALUK

LOCATION CODE 7

Land use (*i.e.*, area under different types of land use in acres rounded to the nearest unit)					Nearest Town and Distance in Kms.	Day or days of the market/ *hat*, if any, held in the Village	Remarks including any place of religious, historical or archaeological interest	Location Code No.
Forest	Irrigated	Unirrigated	Cultivable waste	Area not available for cultivation				
11	12	13	14	15	16	17	18	1
11	102(TK)	23	68	304	...	...	...	148
471	184(TK)	42	...	417	Shimoga City—19	...	...	149
...	131(TK)	100	123	81	Shimoga City—22	...	...	150
345	84(TK)	104	19	28	Shimoga City—24	...	...	151
...	173(TK)	121	156	76	Shimoga City—22	...	...	152
4,993	62(TK)	158	250	1,849	Shimoga City—22	...	...	153
...	217(TK)	135	608	86	Shimoga City—21	...	...	154
...	61(TK)	46	181	20	Shimoga City—19	...	...	155
...	34(TK)	...	174	5	...	...	...	156
...	144(TK)	117	124	45	Shimoga City—18	...	...	157
...	167(TK)	92	95	116	...	...	...	158
227	94(TK)	153	351	133	Shimoga City—19	...	...	159
1,465	136(TK)	187	77	14	Shimoga City—18	...	...	160
817	63(TK)	36	25	16	Shimoga City—16	...	...	161
864	311(TK)	211	15	144	Shimoga City—10	...	...	162
463	76(TK)	90	...	13	...	...	...	163
...	150(TK)	131	...	28	...	...	...	164
...	109(TK)	125	44	352	Shimoga City—13	...	...	165
...	291(TK)	84	11	45	...	...	...	166
...	241(TK)	110	136	115	Shimoga City—19	Sunday	...	167
...	643(TK)	429	406	556	Shimoga City—19	...	...	168
...	112(TK)	128	267	39	Shimoga City—19	...	...	169
...	161(TK)	97	...	61	Shimoga City—22	...	...	170
...	176(TK)	151	80	72	Shimoga City—24	...	...	171
...	...	77	126	69	Shimoga City—21	...	...	172
147	371(TK)	126	15	184	Shimoga City—18	...	...	173
104	301(TK)	136	90	60	Shimoga City—19	...	...	174
309	156(TK)	142	20	147	Shimoga City—16	...	...	175
...	465(TK)	287	662	92	Shimoga City—16	...	...	176
843	300(TK)	206	...	89	Shimoga City—15	...	...	177
348	...	167	78	129	...	...	...	178
542	128(TK)	358	173	53	Shimoga City—21	...	...	179
...	559(TK)	168	61	92	Shimoga City—18	...	...	180
...	417(TK)	291	...	93	Shimoga City—27	...	...	181
...	130(TK)	130	2	515	Shimoga City—24	Monday	...	182
704	132(TK)	170	272	37	Shimoga City—27	...	...	183

SHIMOGA DISTRICT

LOCATION CODE 17

Location Code No.	Name of the Village	Total area of the Village (in acres)	Amenities available within the Village						Staple Food
			Educational	Medical	Power Supply	Drinking water	Communication	Postal and Telegraph	
1	2	3	4	5	6	7	8	9	10
184.	Kasavinakatte ...	1,442	Pr.S.	...	...	W	PR	...	Rice
185.	Gollarakoppa ...	818	...	...	...	Uninhabited		...	...
186.	Hitturu ...	1,339	...	...	...	W	PR	...	Rice, Ragi
187.	Narayanapura ...	496	Pr.S.	...	...	W	PR	...	Rice, Ragi, Jowar
188.	Mallapura ...	1,029	Pr.S.	...	...	W	PR	...	Rice
189.	Esarapura ...	480	...	...	...	Uninhabited		...	...
190.	Kondajji ...	582	...	...	...	Uninhabited		...	...
191.	Ramapura ...	418	...	...	...	O	...	...	Ragi, Rice
192.	Byranakoppa ...	655	Pr.S.	...	E	W	PR	PO	Rice, Ragi
193.	Valakeshavapura ...	568	...	...	...	...	...	...	Rice, Ragi
194.	Yadavala ...	1,334	Pr.S.	...	E	W	PR	...	Rice, Ragi
195.	Rattihalli ...	992	Pr.S.	...	...	W	PR	...	Ragi, Jowar
196.	Suthukote ...	1,172	...	...	...	W	PR	...	Rice
197.	Chamenahalli ...	1,071	Pr.S.	...	E	W	PR	...	Rice, Ragi
198.	Hubbannhalli ...	712	Pr.S.	...	...	W	PR	...	Rice, Ragi
199.	Chennadenanakoppa ...	299	...	...	...	Uninhabited		...	...
200.	Guddenakoppa ...	516	...	...	...	W	PR	...	Rice, Ragi
201.	Chikkadanavandi ...	659	Pr.S.	...	...	W	PR	...	Rice, Ragi
202.	Dvanakere ...	758	Pr.S.	...	E	W	PR	...	Rice, Ragi
203.	Mandagatta ...	1,171	Mid.S.	...	E	W	PR	PO	Rice, Ragi
204.	Chimnamane ...	465	Pr.S.	...	...	W	PR	...	Rice, Ragi
205.	Galigekola ...	702	...	...	...	Uninhabited		...	...
206.	Madekoppa ...	419	...	...	...	Uninhabited		...	...
207.	Singanahalli ...	546	...	...	...	W	KR	...	Rice, Ragi
208.	Ragihosahalli ...	1,017	Pr.S.	...	E	W	PR,T	...	Rice, Ragi
209.	Settikere@ ...	1,219	Pr.S.	...	...	W	KR	...	Rice
210.	Santhikere@ ...	1,243	...	...	...	W	KR	...	Rice
211.	Koragi ...	1,575	Pr.S.	...	...	W	KR	...	Rice
212.	Horabylu ...	1,113	Pr.S.	...	...	W	KR	...	Rice
213.	Kunihosur ...	2,742	Pr.S.	...	...	W	KR	...	Rice
214.	Thuppur ...	3,087	Pr.S.	...	...	W	PR	...	Rice
215.	Alkuni ...	761	Pr.S.	...	...	W	PR	...	Rice
216.	Chordi ...	4,669	Pr.S.	...	E	W	PR	PO	Rice
217.	Sannivasa ...	965	...	...	...	W	PR	...	Rice
218.	Gundur ...	401	...	...	...	W	KR	...	Rice

@State Forest.

DIRECTORY

LAND USE

SHIMOGA TALUK

LOCATION CODE 7

Land use (*i.e.*, area under different types of land use in acres rounded to the nearest unit)					Nearest Town and Distance in Kms.	Day or days of the market/ *hat*, if any, held in the Village	Remarks including any place of religious, historical or archaeological interest	Location Code No.
Forest	Irrigated	Unirrigated	Cultivable waste	Area not available for cultivation				
11	12	13	14	15	16	17	18	1
405	371(TK)	164	100	402	Shimoga City—22	...	...	184
482	...	56	277	3	...	...	...	185
476	219(TK)	325	224	95	Shimoga City—21	...	...	186
14	50(TK)	188	210	34	Shimoga City—31	...	...	187
100	...	460	84	213	Shimoga City—10	...	...	188
68	102(TK)	23	68	219	...	...	...	189
372	4(TK)	186	...	20	...	...	...	190
...	113(TK)	109	136	60	Shimoga City—31	...	...	191
...	151(TK)	117	270	117	Shimoga City—28	...	...	192
164	195(TK)	158	1	50	Shimoga City—24	...	...	193
...	195(TK)	269	808	62	Shimoga City—19	...	...	194
406	...	378	100	108	Shimoga City—10	...	...	195
626	46	291	80	129	Shimoga City—8	...	...	196
...	374(TK)	297	318	82	Kumsi—8	...	...	197
298	217(TK)	134	...	63	Kumsi—5	...	...	198
118	89(TK)	73	...	19	...	...	...	199
343	81(TK)	60	...	32	Kumsi—3	...	...	200
...	115(TK)	145	385	14	Kumsi—5	...	...	201
...	192(TK)	301	173	92	Kumsi—6	...	...	202
...	271(TK)	393	401	106	Kumsi—8	...	...	203
...	118(TK)	172	142	33	Kumsi—13	...	...	204
24	186(TK)	121	343	28	...	...	...	205
330	28(TK)	37	...	24	...	...	...	206
9	193(TK)	140	184	20	Kumsi—8	...	...	207
374	191(TK)	232	173	47	Kumsi—8	...	...	208
1,177	...	...	...	42	Kumsi—16	...	...	209
1,243	...	...	...	...	Kumsi—18	...	...	210
353	132(TK)	72	990	28	Kumsi—10	...	...	211
...	92(TK)	163	834	24	Kumsi—15	...	...	212
1,598	143(TK)	122	831	48	Kumsi—24	...	...	213
1,669	177(TK)	387	744	110	Kumsi—19	...	...	214
683	26(TK)	43	...	9	Kumsi—15	...	...	215
2,742	559(TK)	330	668	370	Kumsi—10	...	...	216
...	92	163	641	69	Kumsi—13	...	...	217
...	84(TK)	58	228	31	Kumsi—12	...	...	218

SHIMOGA DISTRICT

LOCATION CODE 17

Location Code No.	Name of the Village	Total area of the Village (in acres)	Amenities available within the Village						
			Educational	Medical	Power Supply	Drinking water	Communication	Postal and Telegraph	Staple Food
1	2	3	4	5	6	7	8	9	10
219.	Uaderakoppa ...	327	Pr.S.	...	...	W	KR	...	Rice
220.	Rachikoppa ...	451	Pr.S.	...	...	W	KR	...	Rice, Ragi
221.	Bylukoppa ...	164	...	...	...	Uninhabited		...	...
222.	Hosakote ...	446	...	...	...	Uninhabited		...	...
223.	Somasettikoppe ...	226	...	...	...	Uninhabited		...	...
224.	Hosur ...	65	...	...	...	Uninhabited		...	...
225.	Gopasettipura ...	549	...	...	...	Uninhabited		...	...
226.	Kempenakoppa ...	732	...	...	...	Uninhabited		...	...
227.	Chikkamarasa ...	2,172	Pr.S.	...	E	W	KR	...	Rice, Ragi
228.	Doddamarasa ...	202	...	...	...	Uninhabited		...	...
229.	Balekopap ...	2,636	Mid.S.	...	E	W	KR	PO	Rice, Ragi

DIRECTORY

LAND USE

SHIMOGA TALUK

LOCATION CODE 7

Land use (*i.e.*, area under different types of land use in acres rounded to the nearest unit)					Nearest Town and Distance in Kms.	Day or days of the market/ *hat*, if any, held in the Village	Remarks including any place of religious, historical or archaeological interest	Location Code No.
Forest	Irrigated	Unirrigated	Cultivable waste	Area not available for cultivation				
11	12	13	14	15	16	17	18	1
318	...	...	...	9	Kumsi—13	...	...	219
249	127(TK)	58	...	17	Kumsi—5	...	...	220
...	62(TK)	41	47	14	...	...	...	221
...	150(TK)	87	172	37	...	...	...	222
...	197(TK)	2	...	27	...	...	...	223
...	48(TK)	7	...	10	...	...	...	224
5	71(TK)	222	242	9	...	...	...	225
444	147(TK)	117	...	24	...	...	...	226
1,503	115(TK)	159	364	31	Kumsi—3	...	...	227
35	42(TK)	114	...	11	...	...	...	228
1,167	519(TK)	274	555	121	Kumsi—5	...	...	229

APPENDIX—I (vii)

ALPHABETICAL LIST OF VILLAGES

SHIMOGA DISTRICT
LOCATION CODE No. 17

SHIMOGA TALUK
LOCATION CODE No. 7

Sl. No.	Name of Village	Location Code No.
1.	Abbalagere	42
2.	Adagodi	153
3.	Adinakottige	139
4.	Agasavalli	7
5.	Aladahalli	52
6.	Aladevara Hosur	19
7.	Alkola	16
8.	Alkuni	214
9.	Amblikette	177
10.	Anesara	160
11.	Anupinakatte	13
12.	Arenakoppa	169
13.	Ayanur	167
14.	Balekoppa	228
15.	Bannikere	53
16.	Barathipalbeeranahalli	74
17.	Basavanagangur	44
18.	Basavapura	4
19.	Beeranahalli	75
20.	Beeranakere	49
21.	Belagalu	77
22.	Belagalu	113
23.	Belalakatte	41
24.	Benavalli	172
25.	Bidare	91
26.	Bikkonahalli	46
27.	Bilguni	143
28.	Bilvadevarakoppa	149
29.	Bommanakatte	32
30.	Budigere	50
31.	Buklapura	81
32.	Bullapura	66
33.	Byadara Hosahalli	62
34.	Bylukoppa	222
35.	Byranakoppa	29
36.	Byranakoppa	191
37.	Chamenahalli	196
38.	Channadevanakoppa	198
39.	Channahalli	159
40.	Channamambapura	39
41.	Chikkadanavadi	200
42.	Chikkmarasa	226
43.	Chikmathli	142
44.	Chikkudli	69
45.	Chinnamane	203
46.	Chittemane	115
47.	Chittihalli	148
48.	Chitrasettihalli	5
49.	Choradi	215
50.	Choranadehalli	119
51.	Dagalimane	154
52.	Devabalu	178
53.	Devakathikoppa	26
54.	Doddadanavandi	168
55.	Doddamarase	227
56.	Doddamathli	140
57.	Dummalli	96
58.	Dyavanakere	201
59.	Echavadi	3
60.	Gadikoppa	15
61.	Gajanur	125
62.	Gajanur Agrahara	126
63.	Gajanur Mulkere	128
64.	Gajanur State Forest	132
65.	Galigekola	204
66.	Ganedalu	118
67.	Gavate Tevaru	144
68.	Gejjenahalli	27
69.	Gouarakoppa	184
70.	Gondichatnahalli	36
71.	Gopala	14
72.	Gopasettikoppa	9
73.	Gopasettipura	224
74.	Goravikatte	67
75.	Govindapura	10
76.	Gowdanaikanahalli	82
77.	Guddadarekere	20
78.	Guddanakoppa	199
79.	Gudragoppa	85
80.	Gundur	217
81.	Hadonahalli	60
82.	Halalakkavalli	120
83.	Hanumanthapura	12
84.	Harakere	1
85.	Haramaghatta	57
86.	Haranahalli	181
87.	Harige	94
88.	Harobenavalli	73
89.	Hittur	185
90.	Holalur	58
91.	Holebenavalli	73
92.	Holehanasavadi	37
93.	Holehatti	64
94.	Honnapura	124
95.	Honnavile	88
96.	Horabylu	211
97.	Hosahalli	129
98.	Hosakoppa	130

APPENDIX—I (vii)

ALPHABETICAL LIST OF VILLAGES—(*Contd.*)

SHIMOGA DISTRICT — SHIMOGA TALUK

LOCATION CODE NO. 17 — LOCATION CODE NO. 7

Sl. No.	Name of Village	Location Code No.
99.	Hosakote	221
100.	Hosanahalli	71
101.	Hosudi	87
102.	Hosur	156
103.	Hosur	223
104.	Hubbanahalli	181
105.	Hunsodu	43
106.	Huralihalli	108
107.	Isarapura	188
108.	Ittigehalli	158
109.	Javalli	70
110.	Kachikoppa	151
111.	Kachinakatte	104
112.	Kadekal	121
113.	Kakanahosudi	110
114.	Kallagangur	28
115.	Kallapura	48
116.	Kallihalu	106
117.	Kallur	8
118.	Kashipura	31
119.	Katikere	80
120.	Kempenakoppa	225
121.	Kesavinakatte	183
122.	Kohalli	166
123.	Komminahalu	51
124.	Konagavalli	175
125.	Kondajji	189
126.	Koragi	210
127.	Koralahalli	104
128.	Kotegangur	24
129.	Kudagalamane	135
130.	Kudi	138
131.	Kudli	68
132.	Kunchenahalli	47
133.	Kunihosur	212
134.	Kuskur	122
135.	Kyathinakoppa	61
136.	Kydotlu	116
137.	Lakkinakoppa	106
138.	Lingapura	63
139.	Lingapura	111
140.	Machenahalli	89
141.	Madakechilur	59
142.	Madekoppa	205
143.	Malalagoppa	147
144.	Malavagoppa	95
145.	Malenahalli	84
146.	Maleshankara	137
147.	Maleshankara State Forest	136
148.	Mallapura	187
149.	Malligenahalli	17
150.	Mandagatta	202
151.	Manjarikoppa	152
152.	Mathodu	40
153.	Mathur	107
154.	Melinahanasavadi	38
155.	Mojappanahosur	45
156.	Mudavala	179
157.	Muddanekoppa	161
158.	Mysavalli	173
159.	Nagarabhavi	171
160.	Naidile	114
161.	Narayanapura	186
162.	Navile	34
163.	Nidige	90
164.	Pillangere	72
165.	Pugatekoppa	163
166.	Puradlu	18
167.	Purle	93
168.	Rachikoppa	219
169.	Ragihosahalli	207
170.	Ramanagara	180
171.	Ramenahalli	56
172.	Ramenakoppa	2
173.	Rampura	98
174.	Rampura	190
175.	Rattehalli	194
176.	Saddikoppa	157
177.	Sakrebylu	79
178.	Sakrebylu	133
179.	Sankadevanakoppa	170
180.	Sannivasa	216
181.	Santhekadur	99
182.	Santhikere	209
183.	Sarigere	117
184.	Settihalli	6
185.	Settihalli	83
186.	Settikere	208
187.	Siddapura	155
188.	Siddammajihosur	112
189.	Siddlipura	25
190.	Singanahalli	206
191.	Sirigere	146
192.	Sogane	97
193.	Somagoppa	162

APPENDIX—I (vii)

ALPHABETICAL LIST OF VILLAGES—(*Concld.*)

SHIMOGA DISTRICT
LOCATION CODE No. 17

SHIMOGA TALUK
LOCATION CODE No. 7

Sl. No.	Name of Village	Location Code No.
194.	Somasettykoppa	222
195.	Somenakoppa	30
196.	Somenakoppa	55
197.	Srigandadakavalu	21
198.	Sriramapura	11
199.	Sudur	141
200.	Suguru	65
201.	Sulebylu	102
202.	Suthukote	54
203.	Suthukote	195
204.	Taraganahalli	76
205.	Tevarachatnahalli	35
206.	Tevarakoppa	22
207.	Tevarakoppa	150
208.	Thammadihalli	145
209.	Thattekere	131
210.	Thimkapura	134
211.	Thoppinagatta	100
212.	Thuppur	213
213.	Tyajavalli	176
214.	Umblebylu	109
215.	Uragadur	101
216.	Vaderakoppa	218
217.	Valakeshavapura	192
218.	Veeragarabyranakoppa	164
219.	Veerapura	127
220.	Venkatapura	33
221.	Venkatapura	78
222.	Virupanakoppa	23
223.	Vitagondanakoppa	182
224.	Yadavala	193
225.	Yalavalli	165
226.	Yalavatti	92
227.	Yaraganalu	123
228.	Yarekoppa	174

SORAB TALUK

SHIMOGA DISTRICT

LOCATION CODE 17

Location Code No.	Name of the Village	Total area of the Village (in acres)	Amenities available within the Village						
			Educational	Medical	Power Supply	Drinking water	Communication	Postal and Telegraph	Staple Food
1	2	3	4	5	6	7	8	9	10
1.	Marur ...	610	...	...	...	W	KR	...	Rice
2.	*Nadahalli* ...	1,354	Pr.S.	...	...	W,TK	KR	...	Rice
3.	Gundasettykoppa ...	399	...	...	...	W,TK	PR	...	Rice
4.	Yelasi ...	1,890	Pr.S.	...	...	W,TK	PR	...	Rice
5.	Ganganakoppa ...	74	...	...	...	Uninhabited		...	...
6.	Thandige ...	1,172	Pr.S.	...	...	W	PR	...	Rice
7.	Ankaravalli ...	998	Pr.S.	...	...	W,TK	PR	...	Rice
8.	Gunjanur ...	2,421	Pr.S.	...	...	W,TK	PR	...	Rice
9.	Hosur ...	2,524	...	...	...	W,TK	KR	...	Rice
10.	Gudavi ...	3,247	Pr.S.,Mid.S.	...	...	W	KR	PO	Rice
11.	Kallambi ...	934	...	...	...	W	KR	...	Rice
12.	Kanthanahalli ...	991	Pr.S.	...	...	TK,W	KR	...	Rice
13.	Chowdikoppa ...	129	...	...	...	W	KR	...	Rice
14.	Thambehalli ...	1,480	...	...	...	W	KR	...	Rice
15.	Thavarehalli ...	833	Pr.S.	...	...	W	PR	...	Rice
16.	Karadigere ...	286	...	...	...	O	KR	...	Rice
17.	Halesorab ...	3,350	Pr.S.	...	...	W	PR	...	Rice
18.	Narasipura ...	45	...	...	...	Uninhabited		...	...
19.	Saremarur ...	729	Pr.S.	...	...	W	KR	...	Rice
20.	Thyavagodu ...	918	...	...	...	...	...	...	...
21.	Kudaregani ...	898	Pr.S.	...	...	W	KR	...	Rice
22.	Chithahattihalli ...	788	Pr.S.	...	...	W	PR	...	Rice
23.	Otur ...	1,304	Pr.S.	...	...	W	KR	...	Rice
24.	Chikkashakuna ...	601	...	...	...	W	PR	...	Rice
25.	Uppalli ...	809	...	...	...	W	KR	...	Rice
26.	Udri ...	6,047	Pr.S(5).,Mid.S.	D	...	W	KR	PO	Rice
27.	Chakkavalli ...	554	Pr.S.	...	...	W	KR	...	Rice
28.	Hiriyavali ...	1,048	Pr.S.	...	...	W	KR	...	Rice
29.	Devatikoppa ...	365	Pr.S.	...	...	W	KR	...	Rice
30.	Uruganahalli ...	947	Pr.S.	...	...	W	PR	...	Rice
31.	Andige ...	1,077	Pr.S.	...	E	W	PR	...	Rice
32.	Channapura ...	312	Pr.S.	...	...	W	PR	...	Rice
33.	Kumsi ...	733	Pr.S.	...	...	W	KR	...	Rice
34.	Gerukoppe ...	384	Pr.S.	...	...	W	KR	...	Rice
35.	Boppagondana koppa ...	170	Pr.S.	...	...	W	KR	...	Rice
36.	Bilavani ...	807	Pr.S.	...	...	W	PR	PO	Rice
37.	Suthukote ...	389	Pr.S.	...	...	W	PR	...	Rice

DIRECTORY

LAND USE

SORAB TALUK

LOCATION CODE 8

Land use(*i.e.*, area under different types of land use in acres rounded to the nearest unit)					Nearest Town and Distance in Kms.	Day or days of the market/ *hat*, if any, held in the Village	Remarks including any place of religious, historical or archaeological interest	Location Code No.
Forest	Irrigated	Unirrigated	Cultivable waste	Area not available for cultivation				
11	12	13	14	15	16	17	18	1
...	96(TK)(O)	119	359	36	Sorab—2	...	...	1
610	209(O)	445	70	20	Sorab—1	...	...	2
...	60(TK)(O)	163	152	24	Sorab—3	...	...	3
...	371(TK)(O)	459	668	372	Sorab—5	...	...	4
31	30(TK)	10	...	3	...	...	...	5
...	114(TK)(O)	161	853	44	Sorab—8	...	...	6
...	256(TK)(O)	284	403	55	Sorab—12	...	...	7
...	447(TK)(O)	793	1,053	128	Sorab—11	...	...	8
1,645	380(TK)	329	...	170	Sorab—11	...	...	9
177	647(O)	1,367	810	246	Sorab—16	...	...	10
...	209(TK)(O)	192	450	83	Sorab—10	...	...	11
523	93(TK)(O)	152	183	40	Sorab—8	...	...	12
...	47(TK)(O)	30	49	3	Sorab—11	...	...	13
494	114(TK)(O)	297	61	514	Sorab—8	...	...	14
513	84(TK)(O)	81	123	32	Sorab—5	...	...	15
101	43(TK)(O)	57	67	18	Sorab—3	...	...	16
...	502(TK)(O)	560	1,283	1,005	Sorab—2	...	...	17
...	25(O)	10	...	10	...	...	...	18
352	153(TK)(O)	137	56	31	Sorab—8	...	...	19
204	114(TK)(O)	258	315	27	...	...	...	20
406	82(O)	256	106	48	Sorab—6	...	...	21
593	38(O)	93	35	29	Sorab—8	...	...	22
33	208(TK)(O)	274	641	148	Sorab—5	...	1	23
160	165(TK)(O)	102	165	9	Sorab—1	...	...	24
236	103(TK)	264	160	46	Sorab—3	...	...	25
1,437	1,159(TK)(O)	2,910	22	519	Sorab—11	...	...	26
...	149(TK)	267	96	42	Sorab—6	...	...	27
70	257(TK)	224	441	56	Sorab—8	...	...	28
...	105(TK)	77	163	20	Sorab—8	...	...	29
215	116(TK)(O)	129	218	269	Sorab—6	...	...	30
158	281(TK)(O)	331	243	64	Sorab—6	...	...	31
...	131(TK)	59	78	44	Sorab—8	...	...	32
...	246(TK)	168	241	78	Shiralkoppa—8	...	...	33
...	116(TK)	110	124	34	Shiralkoppa—6	...	...	34
...	94(TK)	38	16	22	Shiralkoppa—6	...	...	35
...	320(TK)	213	165	109	Shiralkoppa—5	...	...	36
...	232(TK)	89	18	50	Shiralkoppa—5	...	...	37

SHIMOGA DISTRICT

LOCATION CODE 17

Location Code No.	Name of the Village	Total area of the Village (in acres)	Amenities available within the Village						Staple Food
			Educational	Medical	Power Supply	Drinking water	Communication	Postal and Telegraph	
1	2	3	4	5	6	7	8	9	10
38.	Chatradahalli ...	561	Pr.S.	...	...	W	PR	...	Rice
39.	Kolagunsi ...	1,202	Pr.S.	...	...	W	PR	...	Rice
40.	Bedavatti ...	1,158	...	...	...	W	PR	...	Rice
41.	Arekoppa ...	697	Pr.S.	...	...	W	KR	...	Rice
42.	Jirlekoppa ...	566	Pr.S.	...	...	W	KR	...	Rice
43.	Manamane ...	880	Pr.S.	...	...	W	KR	...	Rice
44.	Kasavadikoppa ...	309	Pr.S.	...	...	W	KR	...	Rice
45.	Thavarakoppa ...	461	...	...	...	W	KR	...	Rice
46.	Yalavalli ...	904	Pr.S.	...	...	W	KR	...	Rice
47.	Mavali ...	822	Pr.S.,Mid.S.	...	...	W	PR	PO	Rice
48.	Harur ...	896	Pr.S.	...	...	W	KR	...	Rice
49.	Santhagere ...	693	Pr.S.	...	...	W	KR	...	Rice
50.	Kunaji ...	646	...	...	...	Uninhabited		...	...
51.	Kodakani ...	3,500	Pr.S.	...	E	...	PR	...	Rice
52.	Kanakoppa ...	56	...	...	...	Uninhabited		...	...
53.	Halagalale ...	1,486	Pr.S.	...	...	W	PR	PO	Rice
54.	Heggodu ...	642	Pr.S.,Mid.S.,	...	...	TK	KR	...	Rice
55.	Chimanur ...	916	Pr.S.	...	...	W	KR	...	Rice
56.	Kumbatti ...	738	...	...	...	W	KR	...	Rice
57.	Ammagondanakoppa ...	306	...	...	...	W	KR	...	Rice
58.	Kulavalli ...	738	...	...	...	W	KR	...	Rice
59.	Khotari ...	276	...	...	...	Uninhabited		...	...
60.	Kundagasavi ...	632	Pr.S.	...	...	W	KR	...	Rice
61.	Chikkasavi ...	1,010	Pr.S.,Mid.S.	...	...	W	PR	...	Rice
62.	Hirekasavi ...	1,233	Pr.S.,Mid.S.	...	...	W	PR	PO	Rice
63.	Kavadi ...	1,460	Pr.S.,Mid.S.	...	...	W	PR	...	Rice
64.	Chittur ...	1,103	Pr.S.,Mid.S.	...	...	W	KR	...	Rice
65.	Malalikoppa ...	419	Pr.S.	...	...	W	KR	...	Rice
66.	Indihalli ...	1,528	Pr.S.	...	...	O	KR	...	Rice
67.	Karekoppa ...	938	Pr.S.	...	...	O	KR	...	Rice
68.	Shadalakoppa ...	1,269	...	...	...	W	KR	...	Rice
69.	Hesari ...	899	Pr.S.	...	...	W	KR	...	Rice
70.	Hesarikoppa ...	488	...	...	...	Uninhabited		...	...
71.	Brahmanavada-Induvalli ...	498	...	...	...	Uninhabited		...	...
72.	Induvalli ...	1,998	Pr.S.,Mid.S.	...	...	...	PR	...	Rice
73.	Sigga ...	2,254	Pr.S.,Mid.S.	HU	...	W	PR	PO	Rice

DIRECTORY

LAND USE

SORAB TALUK

LOCATION CODE 8

Land use (*i.e.*, area under different types of land use in acres rounded to the nearest unit)					Nearest Town and Distance in Kms.	Day or days of the market/ *hat*, if any held in the Village	Remarks including any place of religious, historical or archaeological interest	Location Code No.
Forest	Irrigated	Unirrigated	Cultivable waste	Area not available for cultivation				
11	12	13	14	15	16	17	18	1
...	332(TK)	68	54	107	Shiralkoppa—3	...	...	38
235	242(TK)	287	354	84	Shiralkoppa—3	...	...	39
424	280(TK)	210	127	117	Sorab—11	...	...	40
...	131(TK)	199	307	60	Sorab—15	...	...	41
...	129(TK)	158	245	34	Sorab—16	...	...	42
...	308(TK)	174	259	139	Sorab—16	...	...	43
...	84(TK)	99	90	36	Sorab—16	...	...	44
...	112(TK)	118	197	34	Sorab—15	...	...	45
...	339(TK)	288	168	109	Sorab—13	...	...	46
...	358(TK)	209	156	99	Sorab—11	...	...	47
36	137(TK)	232	457	34	Sorab—10	...	...	48
300	122(TK)	140	75	56	Sorab—6	...	...	49
419	103(TK)	94	15	15	...	...	...	50
1,878	496(TK)	428	557	141	Sorab—3	...	...	51
...	16(TK)	36	...	4	...	...	...	52
834	146(TK)	385	61	60	Sorab—5	...	...	53
143	83(TK)	241	...	175	Sorab—15	...	...	54
...	150(TK)	197	379	190	Sorab—10	...	...	55
312	96(TK)	180	125	25	Sorab—10	...	...	56
216	51(TK)	11	16	12	Sorab—8	...	...	57
312	96(TK)	180	126	24	Sorab—11	...	...	58
...	103(TK)	34	116	23	...	...	...	59
...	164(TK)	79	352	37	Sorab—15	...	...	60
401	136(TK)	299	90	84	Shiralkoppa—6	...	...	61
...	377(TK)	284	490	82	Shiralkoppa—5	...	...	62
435	261(TK)	274	88	402	Shiralkoppa—8	...	...	63
...	355(TK)	341	266	141	Shiralkoppa—10	...	...	64
...	205(TK)	67	93	54	Shiralkoppa—11	...	...	65
...	403(TK)	442	561	122	Shiralkoppa—15	...	...	66
...	167(TK)	141	63	567	Shiralkoppa—10	...	...	67
166	133(TK)	252	560	58	Sorab—29	...	...	68
360	169(TK)	212	87	71	Sorab—26	...	...	69
...	49(TK)	87	349	3	...	...	...	70
...	49(TK)	199	224	26	...	...	...	71
1,257	134(TK)	199	224	184	Sorab—25	...	...	72
959	393(TK)	388	390	124	Sorab—15	...	...	73

VILLAGE AMENITIES AND

SHIMOGA DISTRICT

LOCATION CODE 17

Location Code No.	Name of the Village	Total area of the Village (in acres)	Amenities available within the Village						Staple Food
			Educational	Medical	Power Supply	Drinking water	Communication	Postal and Telegraph	
1	2	3	4	5	6	7	8	9	10
74.	Brahmanavada Talebylu@ ...	...	...	...	...	Uninhabited		...	...
75.	Kattinagere ...	104	...	...	...	Uninhabited		...	...
76.	Talebylu ...	453	Pr.S.	...	...	W	PR	PO	Rice
77.	Brahmanavadaholekatte ...	322	...	...	...	Uninhabited		...	...
78.	Nadavadaholekatte ...	299	Pr.S.	...	...	W	PR	...	Rice
79.	Brahmanavada Saggadde ...	205	...	...	...	...	KR	...	Rice
80.	Sagadde ...	1,045	...	...	...	...	KR	...	Rice
81.	Pura ...	534	Pr.S.	...	...	W	KR	...	Rice
82.	Kondagalale ...	613	...	...	...	W	KR	...	Rice
83.	Byrekoppa ...	464	Pr.S.	...	...	...	PR	...	Rice
84.	Kuppe ...	981	Pr.S.	...	...	W	PR	...	Rice
85.	Avalagodu ...	462	...	...	...	W	PR	...	Rice
86.	Kolisalu ...	1,112	Pr.S.	...	...	W	PR	...	Rice
87.	Karjikoppa ...	1,163	...	...	...	W	...	...	Rice
88.	Hunavalli ...	1,149	Pr.S.	...	...	W	PR	...	Rice
89.	Kannur ...	1,166	...	...	...	W	PR	...	Rice
90.	Kanahalli ...	1,616	Pr.S.	...	...	W	KR	...	Rice
91.	Maisavi ...	1,720	...	...	...	W	KR	...	Rice
92.	Kaisodi ...	1,468	Pr.S.	...	...	W	KR	...	Rice
93.	Ulavi ...	1,191	Pr.S.(3),Mid.S.	HU	E	W	PR	PO,Phone	Rice
94.	Dugur ...	1,397	Pr.S.	...	...	W	PR	...	Rice
95.	Bhadrapura ...	330	...	...	...	...	PR	...	Rice
96.	Amachi ...	342	...	...	E	W	PR	...	Rice
97.	Holekoppa ...	983	...	...	...	W	...	...	Rice
98.	Devagondikoppa ...	52	...	...	...	Uninhabited		...	...
99.	Halasinakoppa ...	771	...	...	...	W	KR	...	Rice
100.	Baragi ...	1,239	Pr.S.	...	...	W	KR	...	Rice
101.	Horabylukoppa ...	147	...	...	...	...	...	...	Rice
102.	Horabylu ...	404	Pr.S.	...	...	W	PR	...	Rice
103.	Sannamane ...	123	...	...	...	W	KR	...	Rice
104.	Brahmanavada Dodderi ...	339	...	...	E	W	PR	...	Rice
105.	Dalavaihosakoppa ...	357	...	...	E	W	PR	...	Rice
106.	Hodabatte ...	376	...	...	...	W	PR	...	Rice
107.	Malalagadde ...	1,242	Pr.S.,Mid.S.	...	E	W	PR	PO	Rice
108.	Banadakoppa ...	467	Pr.S.	...	E	W	PR	PO	Rice

@Area included in "TALEBYLU VILLAGE" at L. C. No. 76.

DIRECTORY

LAND USE

SORAB TALUK

LOCATION CODE 8

Land use (*i.e.*, area under different types of land use in acres rounded to the nearest unit)					Nearest Town and Distance in Kms.	Day or days of the market/ *hat*, if any, held in the Village	Remarks including any place of religious, historical or archaeological interest	Location Code No.
Forest	Irrigated	Unirrigated	Cultivable waste	Area not available for cultivation				
11	12	13	14	15	16	17	18	1
...	...	...	...	...	...	...	...	74
...	38(TK)	33	23	10	...	...	...	75
...	67(TK)	93	69	224	Sorab—15	...	...	76
45	43(TK)	46	168	20	...	...	...	77
22	54(TK)	124	54	45	Sorab—15	...	...	78
...	43(TK)	85	46	31	Sorab—15	...	...	79
634	166(TK)	144	66	35	Sorab—15	...	...	80
...	90(TK)	133	283	28	Sorab—13	...	...	81
226	89(TK)	64	225	9	Sorab—6	...	...	82
...	101(TK)	231	101	31	Sorab—5	...	...	83
396	206(TK)	219	...	160	Sorab—6	...	...	84
...	26(TK)	3	412	21	Sorab—10	...	...	85
305	84(TK)	131	...	592	Shiralkoppa—16	...	...	86
640	147(TK)	39	33	304	Shiralkoppa—16	...	...	87
...	139(TK)	488	493	29	Sorab—22	...	...	88
700	87(TK)	90	70	219	Shiralkoppa—16	...	...	89
735	120(TK)	124	188	449	Shiralkoppa—16	...	...	90
877	108(TK)	96	88	551	Sagar—19	...	...	91
574	139(TK)	238	201	316	Sagar—16	...	...	92
25	170(TK)	173	173	650	Sorab—13	...	...	93
410	215(TK)	344	95	333	Sagar—15	...	...	94
139	70(TK)	35	72	14	Sagar—11	...	...	95
...	36(TK)	6	279	21	Sagar—8	...	...	96
824	9	76	58	16	Sagar—10	...	...	97
...	21(TK)	7	23	1	...	...	...	98
...	110(TK)	16	616	29	Sagar—13	...	...	99
420	99(TK)	35	628	57	Sagar—19	...	...	100
....	...	29	117	1	Sorab—16	...	...	101
...	54(TK)	60	240	50	Sorab—13	...	...	102
...	19	6	...	98	Sagar—19	...	...	103
165	33	10	22	109	Sagar—18	...	...	104
...	57(TK)	11	245	44	Sagar—19	...	...	105
...	60(TK)	123	73	120	Sagar—16	...	...	106
282	287(TK)	251	392	30	Sorab—11	...	...	107
53	74(TK)	41	290	9	Sorab—13	...	...	108

SHIMOGA DISTRICT

LOCATION CODE 17

Location Code No.	Name of the Village	Total area of the Village (in acres)	Amenities available within the Village						
			Educational	Medical	Power Supply	Drinking water	Communication	Postal and Telegraph	Staple Food
1	2	3	4	5	6	7	8	9	10
109.	Shiravante ...	380	...	...	...	Uninhabited		...	...
110.	Kanagodu ...	363	...	...	...	W	KR	...	Rice
111.	Kappagalale ...	823	...	...	...	W	PR	...	Rice
112.	Chilanur ...	590	Pr.S.	...	E	W	PR	...	Rice
113.	Halagatta ...	194	...	...	...	Uninhabited		...	...
114.	Thumari ...	222	...	...	...	Uninhabited		...	...
115.	Santhakoppa ...	450	...	...	...	W	KR	...	Rice
116.	Kelaginakiragunsi ...	666	...	...	...	W	PR	...	Rice
117.	Kasaraguppe ...	1,325	Pr.S.	...	...	W	PR	...	Rice
118.	Balagodu ...	287	...	...	...	Uninhabited		...	...
119.	Hosabale ...	770	Pr.S.	HU	E	W	PR	PO	Rice
120.	Kodanakatte ...	357	...	...	...	W	KR	...	Rice
121.	Mudagodu ...	659	Pr.S.	...	E	W	KR	...	Rice
122.	Hirale ...	499	...	...	E	W	PR	...	Rice
123.	Melinakiragunsi ...	249	...	...	...	W	PR	...	Rice
124.	Nisarani ...	1,193	Pr.S.,Mid.S.,Sec.S	...	E	W	PR	PO	Rice
125.	Talakalakoppa ...	504	Pr.S.	...	...	W	PR	PO	Rice
126.	Charantihosakoppa ...	181	...	...	...	W	PR	...	Rice
127.	Kerekoppa ...	732	Pr.S.	...	E	W	PR	...	Rice
128.	Nandigudde ...	369	...	...	...	Uninhabited		...	...
129.	Kyasanur ...	1,987	Pr.S.	...	...	W	PR	...	Rice
130.	Veeranapura ...	235	...	...	...	...	...	...	Rice
131.	Ramagondanakoppa ...	279	...	...	...	W	PR	...	Rice
132.	Magadi ...	1,078	Pr.S.	...	...	W	PR	...	Rice
133.	Nadavadadodderi ...	870	Pr.S.	...	...	W	PR	...	Rice
134.	Muttuguppe ...	1,328	Pr.S.	...	E	TK,W	PR	...	Rice
135.	Haralige ...	558	...	...	...	W	KR	...	Rice
136.	Absi ...	2,641	Pr.S.	...	...	W	PR	...	Rice
137.	Goggehalli ...	709	...	...	...	W	PR	...	Rice
138.	Dayagodu ...	397	...	...	...	Uninhabited		...	...
139.	Kakkarsi ...	834	...	...	...	W	KR	...	Rice
140.	Kadasur ...	1,432	Pr.S.	...	...	W	PR	...	Rice
141.	Heche ...	3,887	Pr.S.(2)	...	...	W	KR	PO	Rice
142.	Andavalli ...	3,460	Pr.S.(2)	...	...	W	KR	...	Rice
143.	Holemarur ...	1,749	Pr.S.	...	...	W	KR	...	Rice
144.	Tavagondanakoppa ...	359	...	...	...	W	KR	...	Rice
145.	Bastikoppa ...	649	...	...	...	W	KR	...	Rice

DIRECTORY

LAND USE

SORAB TALUK

LOCATION CODE 8

Land use (*i.e.*, area under different types of land use in acres rounded to the nearest unit)					Nearest Town and Distance in Kms.	Day or days of the market/ *hat*, if any, held in the Village	Remarks including any place of religious, historical or archaeological interest	Location Code No.
Forest	Irrigated	Unirrigated	Cultivable waste	Area not available for cultivation				
11	12	13	14	15	16	17	18	1
63	48(TK)	130	118	21	...	...	...	109
120	74	4	60	105	Sorab—11	...	...	110
309	42	183	217	72	Sorab—5	...	...	111
206	109	127	122	26	Sorab—5	...	...	112
...	65(TK)	61	56	12	...	...	...	113
...	...	40	164	18	...	...	...	114
...	55(TK)	51	324	20	Sorab—6	...	...	115
217	96(TK)	176	167	10	Sorab—8	...	...	116
617	229(TK)	171	236	72	Sorab—6	...	...	117
...	62(TK)	166	48	11	...	...	...	118
338	96(TK)	68	158	110	Sorab—10	...	...	119
182	46(TK)	47	51	31	Sorab—11	...	...	120
151	149(TK)	107	122	130	Sorab—11	...	...	121
334	71(TK)	...	33	61	Sorab—11	...	...	122
...	8(TK)	59	51	131	Sorab—11	...	...	123
...	179(TK)	425	130	459	Sorab—13	...	...	124
79	58	1	331	35	Sorab—13	...	...	125
...	39(TK)	18	100	24	Sagar—18	...	...	126
100	97	31	484	20	Sorab—15	...	...	127
22	3	55	80	9	...	...	...	128
533	262(TK)	356	600	236	Sorab—15	...	...	129
105	37(TK)	11	70	12	Sorab—15	...	...	130
48	50	28	140	13	Sorab—15	...	...	131
246	154	250	147	281	Sagar—15	...	...	132
192	90(TK)	100	160	328	Sorab—11	...	...	133
471	176(TK)	300	323	58	Sorab—11	...	...	134
...	133(TK)	146	120	159	Sorab—12	...	...	135
708	515(TK)	642	310	466	Sorab—13	...	...	136
136	97(TK)	132	311	23	Sorab—11	...	...	137
...	34(TK)	3	234	126	...	...	...	138
219	105(TK)	183	142	185	Sorab—8	...	...	139
237	248(TK)	244	445	258	Sorab—10	...	...	140
341	814(TK)	1,137	1,390	205	Sorab—10	...	...	141
182	565(TK)	383	25	2,305	Sorab—16	...	...	142
55	237(TK)	779	281	97	Sorab—16	...	...	143
...	46(TK)	27	122	164	Sorab—16	...	...	144
...	1	16	353	279	Sorab—13	...	...	145

SHIMOGA DISTRICT

LOCATION CODE 17

Location Code No.	Name of the Village	Total area of the Village (in acres)	Amenities available within the Village						Staple Food
			Educational	Medical	Power Supply	Drinking water	Communication	Postal and Telegraph	
1	2	3	4	5	6	7	8	9	10
146.	Katavai ...	724	...	...	...	W	KR	...	Rice
147.	Chandraguthi ...	2,644	Pr.S.(2)	HU	E	W	PR	PO	Rice
148.	Chandraguthi State Forest ...	4,525	...	...	...	Uninhabited		...	...
149.	Chikmakoppa ...	582	Pr.S.	...	...	W	KR	...	Rice
150.	Hiremakoppa ...	404	...	...	...	Uninhabited		...	...
151.	Nyrsi ...	1,517	Pr.S.	...	...	W	KR	...	Rice
152.	Kamalapura ...	591	...	...	...	W	...	...	Rice
153.	Pura ...	377	Pr.S.	...	...	W	KR	...	Rice
154.	Sambapura ...	233	...	...	...	W	KR	PO	Rice
155.	Bennur ...	1,742	Pr.S.	...	...	W	KR	PO	Rice
156.	Hosabale ...	569	...	...	...	W	KR	...	Rice
157.	Mannethi ...	601	...	...	...	W	KR	...	Rice
158.	Kundagodu ...	335	...	...	...	W	KR	...	Rice
159.	Baragavalli ...	638	...	...	...	W	KR	...	Rice
160.	Kodambi ...	1,183	Pr.S.	...	...	W	KR	...	Rice
161.	Mavinaballikoppa ...	268	...	...	...	W	...	...	Rice
162.	Narchi ...	480	...	...	...	...	...	...	Rice
163.	Horabylu ...	808	Pr.S.	...	...	W	...	...	Rice
164.	Nallur ...	935	Pr.S.	...	...	...	...	...	Rice
165.	Kuntagalale ...	1,979	Pr.S.	...	...	W	...	...	Rice
166.	Sindli ...	806	...	...	...	W	...	...	Rice
167.	Mangalore ...	1,415	...	...	...	W	...	...	Rice
168.	Kamarur ...	2,780	Pr.S.	...	...	W	...	...	Rice
169.	Mangarsikoppa ...	275	...	...	...	...	...	...	Rice
170.	Harishi ...	1,635	Pr.S.,Mid.S.,Sec.S.	...	...	W	KR	PO	Rice
171.	Thelagundli ...	2,127	Pr.S.	...	...	...	...	...	Rice
172.	Chickalagodu ...	1,139	...	...	...	W	...	...	Rice
173.	Hirekalagodu ...	653	Pr.S.	...	...	W	...	...	Rice
174.	Kenchikoppa ...	367	...	...	...	...	...	...	Rice
175.	Edur ...	1,246	...	...	...	W	...	...	Rice
176.	Vardikoppa ...	223	...	...	...	Uninhabited		...	...
177.	Thumarikoppa ...	728	Pr.S.	...	...	W	PR	...	Rice
178.	Hosakoppa ...	326	...	...	...	W	KR	...	Rice
179.	Hanaji ...	394	Pr.S.	...	E	W	PR	...	Rice
180.	Chagatur ...	776	Pr.S.	...	E	W	PR	...	Rice
181.	Jademadapura ...	218	...	...	...	Uninhabited		...	...
182.	Kaliggere ...	445	...	...	...	W	PR	PO	Rice

DIRECTORY

LAND USE

SORAB TALUK

LOCATION CODE 8

Land use (*i.e.*, area under different types of land use in acres rounded to the nearest unit)					Nearest Town and Distance in Kms.	Day or days of the market/ *hat*, if any, held in the Village	Remarks including any place of religious, historical or archaeological interest	Location Code No.
Forest	Irrigated	Unirrigated	Cultivable waste	Area not available for cultivation				
11	12	13	14	15	16	17	18	1
...	214(TK)	316	151	43	Sorab—11	...	...	146
701	696(TK)	835	201	211	Sorab—16	...	2	147
4,525	...	...	...	...	...	...	...	148
...	155(TK)	250	121	56	Sorab—15	...	...	149
...	108(TK)	177	98	21	...	...	...	150
...	42(TK)	536	417	522	Sorab—18	...	...	151
178	131(TK)	141	114	27	Sorab—16	...	...	152
...	131(TK)	135	77	34	Sorab—19	...	...	153
...	106(O)	85	30	12	Sorab—21	...	...	154
104	663(O)	677	159	139	Sorab—22	...	...	155
17	71(TK)	35	416	30	Sorab—22	...	...	156
137	74	69	305	16	Sorab—21	...	...	157
...	42	74	207	12	Sorab—21	...	...	158
500	95(TK)	16	16	11	Sorab—21	...	...	159
...	313(TK)	159	691	20	Sorab—29	...	...	160
99	64(TK)	37	...	68	Sorab—24	...	...	161
...	83(TK)	70	314	13	Sorab—22	...	...	162
192	127(TK)	321	145	23	Sorab—22	...	...	163
429	177(TK)	271	28	30	Sorab—26	...	...	164
1,040	231(TK)	348	316	44	Sorab—27	...	...	165
161	97(TK)	168	360	20	Sorab—26	...	...	166
462	173(TK)	241	290	249	Sorab—22	...	...	167
...	544(TK)	963	1,053	220	Sorab—26	...	...	168
...	70(TK)	70	82	53	Sorab—29	...	...	169
322	250(TK)	260	17	786	Sorab—29	...	...	170
799	319(TK)	261	58	690	Sorab—29	...	...	171
656	164	169	57	93	Sorab—26	...	...	172
151	113	270	77	42	Sorab—27	...	...	173
232	55(TK)	47	21	12	Sorab—29	...	...	174
173	163(TK)	232	116	562	Sorab—31	...	...	175
...	99(TK)	88	...	36	...	...	...	176
...	235(TK)	285	96	112	Sorab—26	...	...	177
...	154(TK)	95	29	48	Sorab—32	...	...	178
...	201(TK)	9	4	180	Sorab—2	...	...	179
...	377(TK)	222	69	108	Sorab—27	...	...	180
...	98(TK)	88	...	32	...	...	...	181
...	223(TK)	88	75	59	Sorab—27	...	...	182

SHIMOGA DISTRICT

LOCATION CODE 17

Location Code No.	Name of the Village	Total area of the Village (in acres)	Amenities available within the Village						Staple Food
			Educational	Medical	Power Supply	Drinking water	Communication	Postal and Telegraph	
1	2	3	4	5	6	7	8	9	10
183.	Jigarikoppa ...	181	...	...	...	W	PR	...	Rice
184.	Halekoppa ...	486	...	...	...	Uninhabited		...	...
185.	Jade ...	830	Pr.S(3).,Mid.S., Sec.S.	HU, FC	E	W	PR	PO	Rice
186.	Kallukoppa ...	468	...	...	...	W	KR	...	Rice
187.	Kamarur ...	834	Pr.S.	...	...	W	KR	...	Rice
188.	Suranige ...	1,400	Pr.S.	...	...	W	KR	...	Rice
189.	Telagadde State Forest ...	3,223	...	...	...	Uninhabited		...	...
190.	Mangapura ...	657	Pr.S.	...	E	W	KR	...	Rice
191.	Telagunda ...	1,371	Pr.S.	...	...	W	PR	...	Rice
192.	Mokoppa ...	170	...	...	...	Uninhabited		...	...
193.	Salige ...	391	Pr.S.	...	E	W	PR	...	Rice
194.	Bankasana ...	760	Pr.S.,Mid.S.	...	...	W	KR	...	Rice
195.	Shyanavalli ...	431	Pr.S.	...	...	W	KR	...	Rice
196.	Kachavi ...	390	...	...	...	R	KR	...	Rice
197.	Madapuratelagadde ...	158	...	...	...	Uninhabited		...	...
198.	Telagadde ...	1,492	Pr.S.	...	...	W	PR	PO	Rice
199.	Kodikoppa ...	366	Pr.S.,Mid.S.	...	...	W	PR	...	Rice
200.	Shanthapura ...	221	...	...	...	Uninhabited		...	...
201.	Mallasamudra ...	148	...	...	...	Uninhabited		...	...
202.	Yadamate ...	174	...	...	...	Uninhabited		...	...
203.	Aretelagadde ...	539	...	...	...	W	KR	...	Rice
204.	Alahalli ...	677	Pr.S.	...	...	W	PR	...	Rice
205.	Bankavalli ...	713	...	...	...	W	PR	...	Rice
206.	Bilagalikoppa ...	255	...	...	...	Uninhabited		...	...
207.	Bilagali ...	1,295	Pr.S.	...	...	W	KR	...	Rice
208.	Shankrikoppa ...	369	...	...	...	W	PR	...	Rice
209.	Devarahosakoppa ...	224	...	...	...	Uninhabited		...	...
210.	Shakunavalli ...	1,042	Pr.S.,Mid.S.	D	E	W	PR	PO	Rice
211.	Tuilkoppa ...	322	Pr.S.	...	...	W	KR	...	Rice
212.	Sabara ...	601	Pr.S.	...	...	W	KR	...	Rice
213.	Thoravanda ...	1,413	Pr.S.	...	E	W	PR	...	Rice
214.	Bommarsikoppa ...	300	...	...	...	Uninhabited		...	...
215.	Mudidoddkioppa ...	2,598	Pr.S.,Mid.S.	D	...	R	PR	PO	Rice
216.	Agasanahalli ...	809	Mid.S.	...	...	W	PR	PO	Rice
217.	Ujjainipura ...	281	...	...	...	Uninhabited		...	...

DIRECTORY

LAND USE

SORAB TALUK

LOCATION CODE 8

Land use (*i.e.*, area under different types of land use in acres rounded to the nearest unit)					Nearest Town and Distance in Kms.	Day or days of the market/ *hat*, if any, held in the Village	Remarks including any place of religious, historical or archaeological interest	Location Code No.
Forest	Irrigated	Unirrigated	Cultivable waste	Area not available for cultivation				
11	12	13	14	15	16	17	18	1
...	133(TK)	24	...	24	Sorab—27	...	...	183
...	312(TK)	100	21	53	...	...	...	184
...	301(TK)	362	63	104	Sorab—29	...	...	185
...	141(TK)	224	47	56	Sorab—31	...	...	186
13	183(TK)	359	219	60	Sorab—34	...	...	187
581	275(TK)	439	...	105	Sorab—37	...	...	188
3,223	...	...	...	...	...	...	...	189
...	123(TK)	236	190	108	Sorab—31	...	...	190
48	63(TK)	486	38	736	Sorab—30	...	...	191
...	58(TK)	54	46	12	...	...	...	192
...	186(TK)	113	51	41	Sorab—32	...	...	193
...	372(TK)	242	47	99	Sorab—38	...	...	194
...	181(TK)	152	43	55	Sorab—37	...	...	195
...	116(TK)	97	116	61	Sorab—38	...	...	196
82	51(TK)	24	...	1	...	...	...	197
1	710(TK)	153	338	290	Sorab—38	...	...	198
...	171(TK)	109	21	65	Sorab—37	...	...	199
28	74(TK)	65	...	54	...	...	...	200
...	72(TK)	63	...	13	...	...	...	201
...	84	31	48	11	...	...	...	202
88	264(TK)	130	...	57	Sorab—38	...	...	203
121	280(TK)	203	...	73	Sorab—40	...	...	204
27	266(TK)	352	...	68	Sorab—40	...	...	205
...	86(TK)	24	131	14	...	...	...	206
...	450(TK)	327	294	224	Sorab—42	...	...	207
...	228(TK)	35	25	81	Sorab—42	...	...	208
...	118(TK)	86	9	11	...	...	...	209
...	663(TK)	263	5	111	Sorab—42	...	...	210
...	140(TK)	72	28	82	Sorab—43	...	...	211
...	407(TK)	79	9	106	Sorab—45	...	...	212
...	367(TK)	795	50	201	Shiralkoppa—32	...	...	213
...	31(TK)	177	12	80	...	...	...	214
...	1,700(TK)	280	140	478	Shiralkoppa—38	...	...	215
...	356(TK)	291	45	117	Shiralkoppa—31	...	...	216
...	101(TK)	151	...	29	...	...	...	217

SHIMOGA DISTRICT

LOCATION CODE 17

Location Code No.	Name of the Village	Total area of the Village (in acres)	Amenities available within the Village						Staple Food
			Educational	Medical	Power Supply	Drinking water	Communication	Postal and Telegraph	
1	2	3	4	5	6	7	8	9	10
218.	Kodihalli ...	863	Pr.S.	...	...	W	KR	...	Rice
219.	Hurali ...	1,856	Pr.S.	...	E	R	KR	...	Rice
220.	Huralikoppa ...	365	Pr.S.	...	...	TK	KR	...	Rice
221.	Chikkachowti ...	957	Pr.S.	...	...	TK	KR	...	Rice
222.	Hirechowti ...	1,020	Pr.S.	...	E	TK	KR	...	Rice
223.	Kamanavalli ...	760	Pr.S.,Mid.S.	...	...	O	KR	...	Rice
224.	Belavanthanakoppa ...	793	Pr.S.	...	...	W	KR	...	Rice
225.	Bharangi ...	1,984	Mid.S.	D	E	W	KR	PO	Rice
226.	Bennigeri ...	904	Pr.S.	...	...	W	KR	...	Rice
227.	Koppadahalu ...	290	...	...	...	Uninhabited		...	...
228.	Yalavala ...	1,038	Pr.S.	...	E	O	KR	...	Rice
229.	Jogihalli ...	675	Pr.S.	...	...	O	KR	...	Rice
230.	Gummanahalu ...	657	...	...	...	Uninhabited		...	...
231.	Ginivala ...	1,011	Pr.S.	...	...	W	KR	...	Rice
232.	Hanchi ...	1,464	Pr.S.	...	...	O	KR	...	Rice
233.	Kunitheppa ...	615	Pr.S.	...	E	W	KR	...	Rice
234.	Yennekoppa ...	785	Pr.S.,Mid.S.	...	...	W	KR	PO	Rice
235.	Thevaratheppa ...	925	Pr.S.	...	...	W	KR	...	Rice
236.	Urithikoppa ...	477	Pr.S.	...	...	W	...	...	Rice
237.	Hiremagadi ...	1,510	Pr.S.	...	...	W	...	...	Rice
238.	Gangavalli ...	598	Pr.S.	...	...	W	...	...	Rice
239.	Thathur ...	2,827	Pr.S.(2)	HU	...	W	PR	PO	Rice
240.	Nellikoppa ...	518	...	...	...	...	...	...	Rice
241.	Chikkaidagodu ...	594	Pr.S.	...	...	O	PR	...	Rice
242.	Hireidagodu ...	1,224	Pr.S.	...	...	W	KR	...	Rice
243.	Hunsavalli ...	877	Pr.S.	...	...	W	PR	...	Rice
244.	Tallur ...	2,497	Pr.S.	...	...	W	PR	PO	Rice
245.	Anavatti ...	1,153	Mid.S(2).,Sec.S.	HU	E	W	PR	PTO,Phone	Rice
246.	Devastanadahakkalu ...	112	Pr.S.	...	E	W	PR	PO	Rice
247.	Neralige ...	973	Pr.S.	...	...	W	PR	...	Rice
248.	Mallapura ...	301	Pr.S.	...	E	W	PR	PO	Rice
249.	Dwarahalli ...	860	Pr.S.	...	E	W	KR	PO	Rice
250.	Mugur ...	1,296	Pr.S.	...	...	W	PR	...	Rice
251.	Lakkavalli ...	1,304	Mid.S.	...	E	W	KR	PO	Rice
252.	Vittalapura ...	405	Pr.S.	...	...	W	KR	...	Rice
253.	Kubatur ...	2,295	Mid.S.	...	E	W	PR	PO	Rice
254.	Hosahalli ...	659	Pr.S.	...	...	W	KR	...	Rice
255.	Kodikoppa ...	243	...	...	...	Uninhabited		...	...

DIRECTORY

LAND USE

SORAB TALUK

LOCATION CODE 8

Land use (*i.e.*, area under different types of land use in acres rounded to the nearest unit)					Nearest Town and Distance in Kms.	Day or days of the market/ *hat*, if any, held in the Village	Remarks including any place of religious, historical or archaeological interest	Location Code No.
Forest	Irrigated	Unirrigated	Cultivable waste	Area not available for cultivation				
11	12	13	14	15	16	17	18	1
66	450(TK)	201	6	140	Shiralkoppa—29	...	... 157	218
379	579(TK)	419	321	158	Shiralkoppa—31	...	...	219
...	172(TK)	93	48	52	Shiralkoppa—16	...	...	220
162	434(TK)	196	45	120	Shiralkoppa—26	...	...	221
...	606(TK)	128	97	189	Shiralkoppa—26	...	...	222
...	456(TK)	114	50	140	Shiralkoppa—22	...	...	223
...	446(TK)	245	20	82	Shiralkoppa—27	...	...	224
...	1,222(TK)	398	100	264	Shiralkoppa—31	...	...	225
...	323(TK)	370	66	145	Shiralkoppa—35	...	...	226
...	30(TK)	194	22	44	...	...	...	227
...	249(TK)	624	34	131	Shiralkoppa—35	...	...	228
...	254(TK)	296	43	82	Shiralkoppa—32	...	...	229
...	167(TK)	374	52	64	...	...	...	230
...	516(TK)	199	171	124	Shiralkoppa—34	...	...	231
...	624(TK)	358	313	169	Shiralkoppa—27	...	...	232
...	295(TK)	138	...	182	Shiralkoppa—26	...	...	233
...	390(TK)	154	127	114	Shiralkoppa—22	...	...	233
...	353(TK)	386	...	186	Shiralkoppa—22	...	...	245
...	239(TK)	123	...	115	Shiralkoppa—22	...	...	236
...	527(TK)	670	161	152	Shiralkoppa—21	...	...	237
...	301(TK)	103	108	86	Shiralkoppa—21	...	...	238
...	1,201(TK)	977	230	419	Shiralkoppa—15	...	...	239
...	240(TK)	136	76	66	Shiralkoppa—19	...	...	240
...	270(TK)	121	99	104	Shiralkoppa—19	...	...	241
486	204	321	123	90	Shiralkoppa—21	...	...	242
...	284(TK)	264	157	172	Shiralkoppa—19	...	...	243
960	639(TK)	595	...	303	Shiralkoppa—22	...	...	244
392	313(TK)	283	...	165	Shiralkoppa—26	Saturday	...	245
...	...	96	...	16	Shiralkoppa—27	...	...	246
...	605(TK)	171	34	163	Shiralkoppa—31	...	...	247
...	214(TK)	9	13	65	Shiralkoppa—31	...	...	248
...	394(TK)	266	90	110	Shiralkoppa—32	...	...	249
...	709(TK)	329	...	258	Shiralkoppa—31	...	...	250
...	709(TK)	328	...	267	Shiralkoppa—31	...	...	251
...	195(TK)	63	109	38	Shiralkoppa—31	...	...	252
...	1,145(TK)	515	254	381	Shiralkoppa—27	...	3	253
...	378(TK)	174	24	83	Shiralkoppa—27	...	...	254
...	76(TK)	131	4	32	...	...	...	255

SHIMOGA DISTRICT

LOCATION CODE 17

Location Code No.	Name of the Village	Total area of the Village (in acres)	Amenities available within the Village						Staple Food
			Educational	Medical	Power Supply	Drinking water	Communication	Postal and Telegraph	
1	2	3	4	5	6	7	8	9	10
256.	Samanavalli ...	671	Mid.S.	...	E	W	PR	PO	Rice
257.	Haralukoppa ...	446	...	...	...	Uninhabited		...	...
258.	Kotekoppa ...	870	...	...	...	W	KR	...	Rice
259.	Bennur ...	1,065	Pr.S.	...	...	W	KR	...	Rice
260.	Katavalli ...	1,794	Pr.S.	...	...	O	PR	...	Rice
261.	Kerehalli ...	1,239	Pr.S.	...	...	W	PR	PO	Rice
262.	Huralikoppa ...	1,041	Pr.S.	...	...	W	PR	...	Rice
263.	Basur ...	770	Pr.S.	...	...	W	PR	...	Rice
264.	Jaddihalli ...	803	...	...	...	W	KR	...	Rice
265.	Puttanahalli ...	647	Pr.S.	...	...	W	KR	...	Rice
266.	Dyavanahalli ...	876	Pr.S.,Mid.S.	...	...	W	KR	PO	Rice
267.	Hunsekoppa ...	287	...	...	...	O	KR	...	Rice
268.	Samapgodu ...	697	Pr.S.	...	...	W	PR	...	Rice
269.	Kulaga ...	1,409	Pr.S.	...	...	W	PR	...	Rice
270.	Thekkur ...	1,354	...	...	...	W	PR	...	Rice
271.	Kerekoppa ...	631	Pr.S.	...	...	W	PR	...	Rice
272.	Sarekoppa ...	1,989	Pr.S.	...	...	W	KR	...	Rice
273.	Bilavagodu ...	631	Pr.S.	...	...	W	PR	...	Rice
274.	Thavanandi ...	2,654	Pr.S.,Mid.S.	...	...	W	PR	PO	Rice
275.	Uaiguddekoppa ...	277	...	...	...	Uninhabited		...	...
276.	Bommanahalli ...	1,132	Pr.S.	...	...	W	KR	...	Rice
277.	Nittakki ...	868	...	...	...	W	KR	...	Rice
278.	Gendla ...	1,080	Pr.S.	...	...	W	PR	PO	Rice
279.	Thalaguppe ...	867	Pr.S.	...	...	W	KR	...	Rice
280.	Katur ...	213	...	...	...	Uninhabited		...	...
281.	Siddihalli plantation ...	218	...	...	...	Uninhabited		...	...
282.	Siddihalli ...	840	Pr.S.	...	...	W	KR	...	Rice
283.	Hasavi ...	1,058	Pr.S.	...	...	W	PR	...	Rice
284.	Badanakatte ...	650	...	...	...	Uninhabited		...	...
285.	Tudneer ...	1,078	Pr.S.	...	...	W	KR	...	Rice
286.	Matigatta ...	92	...	...	...	W	KR	...	Rice
287.	Bettadakurli State Forest ...	2,462	...	...	...	...	...	...	Rice
288.	Battadakurli ...	1,475	Pr.S.	...	...	W	...	...	Rice
289.	Negavadi ...	2,171	Pr.S.(2)	...	...	W	PR	...	Rice
290.	Kanthanahalli ...	375	...	...	...	Uninhabited		...	...
291.	Balekoppa ...	230	...	...	...	Uninhabited		...	...
292.	Kanakoppa ...	582	...	...	...	W	PR	...	Rice

DIRECTORY

LAND USE

SORAB TALUK

LOCATION CODE 8

Land use (*i.e.*, area under different types of land use in acres rounded to the nearest unit)					Nearest Town and Distance in Kms.	Day or days of the market/ *hat*, if any held in the Village	Remarks including any place of religious, historical or archaeological interest	Location Code No.
Forest	Irrigated	Unirrigated	Cultivable waste	Area not available for cultivation				
11	12	13	14	15	16	17	18	1
...	300(TK)	215	48	108	Sorab—26	...	...	256
...	119(TK)	240	59	28	...	...	...	257
...	146(TK)	314	325	85	Sorab—29	...	...	258
...	296(TK)	466	187	116	Shiralkoppa—29	...	...	259
...	473(TK)	906	228	187	Sorab—31	...	...	260
134	377(TK)	449	127	152	Sorab—21	...	...	261
...	386(TK)	450	97	108	Sorab—22	...	...	262
...	382(TK)	162	131	95	Sorab—22	...	...	263
...	207(TK)	448	59	89	Sorab—19	...	...	264
...	101(TK)	187	117	242	Sorab—18	...	...	265
...	162(TK)	258	110	346	Sorab—16	...	...	266
...	75(TK)	112	32	68	Sorab—24	...	...	267
...	110(TK)	244	...	343	Sorab—21	...	...	268
726	241(TK)	310	69	63	Sorab—16	...	...	269
338	236(TK)	342	362	76	Sorab—15	...	...	270
...	115(TK)	196	249	71	Sorab—13	...	...	271
244	215(TK)	591	790	149	Sorab—11	...	...	272
257	98	61	...	215	Sorab—6	...	...	273
1,904	356(TK)	270	...	124	Sorab—10	...	...	274
...	43(TK)	44	177	13	...	...	...	275
...	226(TK)	466	381	59	Sorab—15	...	...	276
219	155(TK)	289	...	205	Sorab—16	...	...	277
122	291(TK)	338	200	129	Sorab—18	...	...	278
220	205(TK)	366	...	76	Sorab—16	...	...	279
...	183(TK)	...	...	30	...	...	...	280
218	...	...	...	...	...	...	...	281
217	135(TK)	369	52	67	Sorab—19	...	...	282
...	210(TK)	310	436	102	Sorab—21	...	...	283
248	80(TK)	159	118	45	...	...	...	284
528	215(TK)	208	9	118	Sorab—24	...	...	285
...	10	45	27	10	Sorab—22	...	...	286
2,456	...	...	...	6	Sorab—22	...	...	287
...	365	476	580	54	Sorab—24	...	...	288
228	672(TK)	624	358	289	Sorab—27	...	...	289
...	86(TK)	62	209	18	...	...	...	290
...	47	55	...	128	...	...	...	291
...	204	155	170	53	Sorab—26	...	...	292

SHIMOGA DISTRICT

LOCATION CODE 17

Location Code No.	Name of the Village	Total area of the Village (in acres)	Amenities available within the Village						
			Educational	Medical	Power Supply	Drinking water	Communication	Postal and Telegraph	Staple Food
1	2	3	4	5	6	7	8	9	10
293.	Gudiganakoppa ...	1,073	Pr.S.	...	...	W	KR	...	Rice
294.	Chikkabbur ...	820	Pr.S.	...	...	W	KR	...	Rice
295.	Guddekoppa ...	1,101	Pr.S.	...	...	W	KR	...	Rice
296.	Haya ...	871	Pr.S.	...	...	W	PR	...	Rice
297.	Kuppagadde ...	4,486	Pr.S(2).,Mid.S.	...	E	W	PR	PO	Rice
298.	Koragodu ...	1,863	Pr.S.	...	...	W	PR	...	Rice
299.	Dodderikoppa ...	478	...	...	...	Uninhabited		...	...
300.	Bendekoppa ...	308	...	...	...	Uninhabited		...	...
301.	Thotlagondanakoppa ...	570	...	...	...	W	KR	...	Rice
302.	Agraharamalekoppa ...	381	Pr.S.	...	...	W	KR	...	Rice
303.	Malagikurli ...	414	...	...	...	W	KR	...	Rice
304.	Kummur ...	506	Pr.S.	...	...	W	KR	...	Rice
305.	Bilagi ...	702	Pr.S.	...	...	W	KR	...	Rice

DIRECTORY

LAND USE

SORAB TALUK

LOCATION CODE 8

Land use (*i.e.*, area under different types of land use in acres rounded to the nearest unit)					Nearest Town and Distance in Kms.	Day or days of the market/ *hat*, if any, held in the Village	Remarks including any place of religious, historical or archaeological interest	Location Code No.
Forest	Irrigated	Unirrigated	Cultivable waste	Area not available for cultivation				
11	12	13	14	15	16	17	18	1
376	169(TK)	315	149	64	Sorab—18	...	...	293
...	271(TK)	319	149	81	Sorab—19	...	...	294
308	263(TK)	283	...	247	Sorab—16	...	...	295
228	253(TK)	301	...	89	Sorab—21	...	...	296
885	1,507(TK)	1,196	612	286	Sorab—15	...	...	297
...	218(TK)	550	1,027	68	Sorab—15	...	...	298
153	53(TK)	31	237	4	...	...	...	299
...	23	17	260	8	...	...	...	300
...	151(TK)	233	154	32	Sorgb—8	...	...	301
...	101(TK)	125	127	28	Sorab—8	...	...	302
...	131(TK)	161	82	40	Sorab—8	...	...	303
...	178(TK)	206	84	38	Sorab—6	...	...	304
...	166(TK)	90	412	34	Sorab—5	...	...	305

APPENDIX—I (viii)

ALPHABETICAL LIST OF VILLAGES

SHIMOGA DISTRICT
LOCATION CODE No. 17

SORAB TALUK
LOCATION CODE No. 8

Sl. No.	Name of Village	Location Code No.
1.	Absi	136
2.	Agasanahalli	216
3.	Agraharamalekoppa	302
4.	Alahalli	204
5.	Amachi	96
6.	Ammagondanakoppa	57
7.	Anavatti	245
8.	Andavalli (S)	142
9.	Andige	31
10.	Ankaravalli	7
11.	Arekoppa	41
12.	Aretelagadde	203
13.	Avalagodu	85
14.	Badanakatte	284
15.	Balagodu	118
16.	Balekoppa	291
17.	Banadakoppe	108
18.	Bankasana	194
19.	Bankavalli	205
20.	Baragavalli	159
21.	Baragi	100
22.	Bastikoppa	145
23.	Basur	263
24.	Bedavatti	40
25.	Belavanthanakoppa	224
26.	Bendekoppa	300
27.	Bennigeri	226
28.	Bennur	115
29.	Bennur	259
30.	Bettadakurli	288
31.	Bettadakurli State Forest	287
32.	Bhadrapura	95
33.	Bharangi	225
34.	Bilagali	207
35.	Bilagalikoppa	206
36.	Bilagi	305
37.	Bilavagodu	273
38.	Bilavani	36
39.	Bommanahalli	276
40.	Bommarsikoppa	216
41.	Boppagondanakoppa	35
42.	Brahmanavada Dodderi	104
43.	Brahmanavada Holekatte	77
44.	Brahmanavada Induvalli	71
45.	Brahmanavada Sagadde	79
46.	Brahmanavada Talebylu	74
47.	Byrekoppa	83
48.	Chagatur	180
49.	Chaikkavali	27
50.	Chakkashakuna	24
51.	Chandragutti	147
52.	Chandraguti State Forest	148
53.	Channapura	32
54.	Charantihosakoppa	126
55.	Chatradahalli	38
56.	Chickalagodu	172
57.	Chikkabbur	294
58.	Chikkachowti	221
59.	Chikkaidagodu	241
60.	Chikkasavi	61
61.	Chikmakoppa	149
62.	Chilanur	112
63.	Chimanur	55
64.	Chitrahattihalli	22
65.	Chittur	64
66.	Chowdikoppa	13
67.	Dalavaihosakoppa	105
68.	Devagondikoppa	98
69.	Devarahosakoppa	209
70.	Devastanadahakkalu	246
71.	Devatikoppa	29
72.	Dodderikoppa	299
73.	Dugur	94
74.	Dwarahalli	249
75.	Dyavagodu	138
76.	Dyavanahalli	266
77.	Edur	175
78.	Ganganakoppa	5
79.	Gangavalli	238
80.	Gendla	278
81.	Gerukoppe	34
82.	Ginivala	231
83.	Goggehalli	137
84.	Gudavi	10
85.	Guddekoppa	295
86.	Gudiganakoppa	293
87.	Gummanahalu	230
88.	Gundasettykoppa	3
89.	Gunjanur	8
90.	Halagalale	53
91.	Halagatta	113
92.	Halasinakoppa	99
93.	Halekoppa	184
94.	Halesorab	17
95.	Hanaji	179
96.	Hanchi	232
97.	Haralige	135
98.	Haralukoppa	257

APPENDIX—I (viii)

ALPHABETICAL LIST OF VILLAGES—(*Contd.*)

SHIMOGA DISTRICT — SORAB TALUK

LOCATION CODE No. 17 — LOCATION CODE No. 8

Sl. No.	Name of Village	Location Code No.
99.	Harishi	170
100.	Harur	48
101.	Hasavi	283
102.	Haya	296
103.	Heche	141
104.	Heggodu	54
105.	Hesari	69
106.	Hesarikoppa	70
107.	Hirale	122
108.	Hirechowti	222
109.	Hireidagodu	242
110.	Hirekalagodu	173
111.	Hirekasavi	62
112.	Hiremagadi	237
113.	Hiremakoppa	150
114.	Hiriyavali	28
115.	Hodabatte	106
116.	Holekoppa	97
117.	Holemarur	143
118.	Horabylu	102
119.	Horabylu	163
120.	Horabylukoppa	101
121.	Hosabale	119
122.	Hosabale	156
123.	Hosahalli	254
124.	Hosakoppa	178
125.	Hosur	9
126.	Hunavalli	88
127.	Hunsavalli	243
128.	Hunsekoppa	267
129.	Hurali	219
130.	Huralikoppa	220
131.	Huralikoppa	262
132.	Indihalli	66
133.	Induvalli	72
134.	Jaddihalli	264
135.	Jade	185
136.	Jademadapura	181
137.	Jambehalli	14
138.	Jigarikoppa	183
139.	Jirlekoppa	42
140.	Jogihalli	229
141.	Kachavi	196
142.	Kadasur	140
143.	Kaisodi	92
144.	Kakkarsi	139
145.	Kaliggere	132
146.	Kallambi	11
147.	Kallukoppa	186
148.	Kamalapura	152
149.	Kamanavalli	223
150.	Kamapur	168
151.	Kamapur	187
152.	Kanagodu	110
153.	Kanahalli	90
154.	Kanakoppa	52
155.	Kanakoppa	292
156.	Kannur	89
157.	Kanthanahalli	12
158.	Kanthanahalli	290
159.	Kappagalale	111
160.	Karadigere	16
161.	Karekoppa	67
162.	Karjikoppa	87
163.	Kasaraguppe	117
164.	Kasavadikoppa	44
165.	Katavai	146
166.	Katavalli	260
167.	Kattinakere	75
168.	Katur	280
169.	Kavadi	63
170.	Kelaginakiragunsi	116
171.	Kenchikoppa	174
172.	Kerehalli	261
173.	Kerekoppa	127
174.	Kerekoppa	271
175.	Khotari	59
176.	Kodakani	51
177.	Kodambi	160
178.	Kodanakatte	120
179.	Kodihalli	218
180.	Kodikoppa	199
181.	Kodikoppa	255
182.	Kolagunsi	39
183.	Kolisalu	86
184.	Kondagalale	82
185.	Koppadahalu	227
186.	Korakodu	298
187.	Kotekoppe	258
188.	Kubatur	253
189.	Kudaregani	21
190.	Kulaga	269
191.	Kulavalli	58
192.	Kumbatti	56
193.	Kummur	304
194.	Kumsi	33
195.	Kunaji	50
196.	Kundagasavi	60
197.	Kundagodu	158
198.	Kunitheppa	233
199.	Kuntagalale	165

APPENDIX—I (viii)

ALPHABETICAL LIST OF VILLAGES—(*Contd.*)

SHIMOGA DISTRICT

LOCATION CODE No. 17

SORAB TALUK

LOCATION CODE No. 8

Sl. No.	Name of Village	Location Code No.
200.	Kuppagadde	297
201.	Kuppe	84
202.	Kyasanur	129
203.	Lakkavalli	251
204.	Madapura (Telagadde)	197
205.	Magadi	132
206.	Maisavi	91
207.	Malagikurli	303
208.	Malalagadde	107
209.	Malalikoppa	65
210.	Mallapura	248
211.	Mallasamudra	201
212.	Manamane	43
213.	Mangalore	167
214.	Mangapura	190
215.	Mangarsikoppa	169
216.	Mannethi	157
217.	Marur	1
218.	Mathigatta	286
219.	Mavali	47
220.	Mavinaballikoppa	161
221.	Melinakirugunsi	123
222.	Mokoppa	192
223.	Mudagodu	121
224.	Mudidoddikoppa	215
225.	Mugur	250
226.	Muttuguppe	134
227.	Nadahalli	2
228.	Nadavadadodderi	133
229.	Nadavadaholekatte	78
230.	Nallur	164
231.	Nandigudde	128
232.	Narasipura	18
233.	Narchi	162
234.	Negavadi	289
235.	Nellikoppa	240
236.	Neralige	247
237.	Nisarani	124
238.	Nittakki	277
239.	Nyrsi	151
240.	Otur	23
241.	Pura	81
242.	Pura	153
243.	Puttanahalli	265
244.	Ramagondanakoppa	131
245.	Sabara	212
246.	Sagadde	80
247.	Salige	193
248.	Samanavalli	256
249.	Samapgodu	268
250.	Sambapura	154
251.	Sannamane	103
252.	Santhagere	49
253.	Santhakoppa	115
254.	Sarekoppa	272
255.	Saremarur	19
256.	Shadalakoppa	68
257.	Shakunavalli	210
258.	Shankrikoppa	208
259.	Shanthapura	200
260.	Shiravanthe	109
261.	Shyanavalli	195
262.	Siddihalli	282
263.	Siddihalli Plantation	281
264.	Sigga	73
265.	Sindli	166
266.	Suranige	188
267.	Suthukote	37
268.	Takalakoppa	125
269.	Talebylu	76
270.	Tallur	244
271.	Tavagondanakoppa	144
272.	Telagadde	198
273.	Telagadde State Forest	189
274.	Telagunda	191
275.	Thalaguppe	279
276.	Thandige	6
277.	Thathur	239
278.	Thavanadi	274
279.	Thavarehalli	15
280.	Thavarekoppa	45
281.	Thekkur	270
282.	Thelagundli	171
283.	Thevaratheppa	235
284.	Thoravanda	213
285.	Thotlagondanakoppa	301
286.	Thumari	114
287.	Thumarikoppa	177
288.	Thyavagodu	20
289.	Tudneer	285
290.	Tuilkoppa	211
291.	Uaiguddekoppa	275
292.	Udri	26
293.	Ujjainipura	217
294.	Ulavi	93

APPENDIX—I (viii)

ALPHABETICAL LIST OF VILLAGES—*(Concld)*

SHIMOGA DISTRICT — SORAB TALUK

LOCATION CODE No. 17 — LOCATION CODE No. 8

Sl. No.	Name of Village	Location Code No.
295.	Uppalli	25
296.	Urithikoppa	236
297.	Uruganahalli	30
298.	Vardikoppa	176
299.	Veeranapura	130
300.	Vittalapura	252
301.	Yadamate	202
302.	Yalasi	4
303.	Yalavala	228
304.	Yalavalli	46
305.	Yennekoppa	234

TIRTHAHALLI TALUK

SHIMOGA DISTRICT

LOCATION CODE 17

Location Code No.	Name of the Village	Total area of the Village (in acres)	Amenities available within the Village						Staple Food
			Educational	Medical	Power Supply	Drinking water	Communication	Postal and Telegraph	
1	2	3	4	5	6	7	8	9	10
1.	Tirthahalli (Rural) ...	874	...	...	E	T	PR	...	Rice
2.	Buklapura ...	1,738	Pr.S.(2)	...	E	W	KR	...	Rice
3.	Melinakuruvalli ...	1,635	Pr.S.	...	E	W	PR,KR	PO	Rice
4.	Hunasuvalli ...	2,235	Pr.S.(2)	...	E	W	KR	...	Rice
5.	Alageri ...	1,064	Pr.S.	...	...	W	KR	...	Rice
6.	Bogarakoppa ...	902	...	...	...	W	KR	...	Rice
7.	Horabylu ...	1,554	Pr.S.	...	...	W	PR	...	Rice
8.	Guddekoppa ...	284	Pr.S.	...	...	W	KR	...	Rice
9.	Kodlu ...	1,140	Pr.S.	...	...	W	KR	...	Rice
10.	Hosahalli ...	1,169	Pr.S.(2),Mid.S.	...	E	W	PR	PO	Rice
11.	Alamanepalubasagere ...	83	...	...	...	Uninhabited		...	...
12.	Lakkunda ...	1,216	Pr.S.	...	E	W	KR	...	Rice
13.	Kolagibylu ...	1,102	Pr.S.	...	...	W	KR	...	Rice
14.	Shettigalakoppa ...	874	Mid.S.	...	...	W	KR	...	Rice
15.	Kokodu ...	1,681	Pr.S.(7)	...	E	W	KR	...	Rice
16.	Khestur ...	82	Pr.S.	...	...	W	KR	...	Rice
17.	Mulabagilu ...	2,662	Pr.S.(2),Mid.S.	...	E	W,T	PR	PO	Rice
18.	Bintala ...	331	...	...	...	W	KR	...	Rice
19.	Suralibalebylu ...	1,317	Pr.S.(2)	...	E	W	PR	...	Rice
20.	Yoginarasipura ...	615	Mid.S.	...	...	W	PR	...	Rice
21.	Naratoor ...	1,624	Pr.S.	...	...	W	PR	PO	Rice
22.	Muktihariharapura ...	966	Pr.S.(2)	...	...	W	PR	...	Rice
23.	Geruvally ...	662	Pr.S.	...	...	W	KR	...	Rice
24.	Horani ...	359	Pr.S.	...	...	W	KR	...	Rice
25.	Belur ...	580	Pr.S.,Mid.S.	...	...	W	PR	...	Rice
26.	Hosakoppa ...	529	...	...	...	C	KR	...	Rice
27.	Boblihinchuvally ...	443	Pr.S.	...	...	W	KR	...	Rice
28.	Salur ...	1,938	Pr.S.,Mid.S.	...	...	W	PR	PO	Rice
29.	Bobli ...	624	Pr.S.	...	...	W	KR	...	Rice
30.	Kimmane ...	357	Pr.S.	...	...	W	PR	...	Rice
31.	Kavaledurga ...	1,260	Pr.S.	...	...	W	KR	...	Rice
32.	Thenginakoppa ...	1,470	Pr.S.	...	E	W	PR	...	Rice
33.	Tenkabylu ...	2,462	Pr.S.	...	...	W	PR	...	Rice
34.	Neralumane ...	1,762	Pr.S.	...	...	W	KR	...	Rice
35.	Beesu ...	1,239	...	...	E	W	PR	...	Rice
36.	Hosakodige ...	1,251	Pr.S.	...	...	W	KR	...	Rice
37.	Nekragodu ...	457	Pr.S.	...	...	W	PR	...	Rice

DIRECTORY

LAND USE

TIRTHAHALLI TALUK

LOCATION CODE 9

Land use (*i.e.*, area under different types of land use in acres rounded to the nearest unit)					Nearest Town and Distance in Kms.	Day or days of the market/ *hat*, if any, held in the Village	Remarks including any place of religious, historical or archaeological interest	Location Code No.
Forest	Irrigated	Unirrigated	Cultivable waste	Area not available for cultivation				
11	12	13	14	15	16	17	18	1
...	212	38	...	624	Tirthahalli—0	...	...	1
...	443	142	...	1,153	Tirthahalli—6	...	...	2
...	369	79	...	1,187	Tirthahalli—3	...	...	3
1,200	538	207	182	108	Tirthahalli—8	...	...	4
449	316	42	193	64	Tirthahalli—6	...	...	5
548	236	6	91	21	Tirthahalli—15	...	...	6
900	326	32	200	96	Tirthahalli—15	...	...	7
130	86	4	50	14	Tirthahalli—8	...	...	8
410	261	33	66	370	Tirthahalli—11	...	...	9
500	266	35	153	215	Tirthahalli—10	...	...	10
52	21	1	8	1	...	...	...	11
750	222	122	62	60	Tirthahalli—11	...	...	12
590	150	238	42	82	Tirthahalli—13	...	...	13
517	165	9	179	4	Tirthahalli—13	...	...	14
930	74	139	119	419	Tirthahalli—13	...	...	15
...	26	...	5	51	Tirthahalli—8	...	...	16
320	634	252	207	1,249	Tirthahalli—5	...	...	17
...	77	54	183	17	Tirthahalli—6	...	...	18
419	211	73	331	283	Tirthahalli—2	...	...	19
45	136	169	5	260	Tirthahalli—5	...	...	20
601	388	113	395	127	Tirthahalli—3	...	...	21
158	211	148	364	85	Tirthahalli—10	...	...	22
452	113	39	51	7	Tirthahalli—8	...	...	23
...	77	1	98	183	Tirthahalli—8	...	...	24
52	104	9	350	65	Tirthahalli—8	...	...	25
429	60	34	...	6	Tirthahalli—10	...	...	26
246	62(TK)	8	123	4	Tirthahalli—19	...	...	27
238	405	297	438	560	Tirthahalli—10	...	...	28
258	84(TK)	135	111	36	Tirthahalli—19	...	...	29
82	83	103	...	89	Tirthahalli—15	...	...	30
297	81	27	733	122	Tirthahalli—21	...	1	31
480	140	406	192	252	Tirthahalli—21	...	...	32
1,085	283	108	826	160	Tirthahalli—24	...	...	33
708	210	39	570	235	Tirthahalli—24	...	...	34
518	168	6	...	547	Tirthahalli—19	...	...	35
865	130	33	210	13	Tirthahalli—19	...	...	36
...	56	2	397	2	Tirthahalli—16	...	...	37

SHIMOGA DISTRICT

LOCATION CODE 17

Location Code No.	Name of the Village	Total area of the Village (in acres)	Amenities available within the Village						Staple Food
			Educational	Medical	Power Supply	Drinking water	Communication	Postal and Telegraph	
1	2	3	4	5	6	7	8	9	10
38.	Mitlagodu ...	1,692	Pr.S.	...	E	W	KR	...	Rice
39.	Khabgal ...	261	...	...	...	W	KR	...	Rice
40.	Kadegadde ...	602	Pr.S.	...	...	W	KR	...	Rice
41.	Kalammanagudi ...	476	...	...	E	W	PR	...	Rice
42.	Araga ...	533	Mid.S.,Sec.S.	HC	E	W	PR	PO	Rice
43.	Hiregadde ...	674	Pr.S.	...	E	W	PR	...	Rice
44.	Sarala ...	1,098	Pr.S.,Mid.S.	...	E	W	KR	...	Rice
45.	Nijagoor ...	555	...	...	E	W	KR	...	Rice
46.	Hiresara ...	579	Mid.S.	...	E	W	PR	...	Rice
47.	Sirupathi ...	795	Pr.S.	...	E	W	KR	...	Rice
48.	Aralapura ...	2,554	Pr.S.,Mid.S.	D	E	W	KR	PO	Rice
49.	Bilveharihara pura ...	1,410	Pr.S.	...	E	W	KR	...	Rice
50.	Kanaboor ...	274	...	...	E	W	KR	...	Rice
51.	Biluve ...	1,454	Pr.S.	...	E	W	KR	...	Rice
52.	Odlamane ...	171	Pr.S.	...	E	W	KR	...	Rice
53.	Nallisara ...	690	Pr.S.	...	E	W	KR	...	Rice
54.	Bharatipura ...	1,346	Mid.S.	...	E	W	PR	PO	Rice
55.	Yadagudde ...	863	Pr.S.	...	...	W	KR	...	Rice
56.	Yadehalli ...	1,330	Pr.S.,Mid.S.	...	E	W,T	PR	PO	Rice
57.	Tallur ...	10,973	Pr.S(5),Mid.S.,Sec.S.	HC	E	W,T	PR	PTO,Phone	Rice
58.	Hosur ...	7,453	Pr.S.(3),Mid.S.	...	E	W	PR	PO	Rice
59.	Dasanakoduge ...	2,362	Pr.S.	...	E	W	KR	...	Rice
60.	Shuntihakklu ...	3,750	Pr.S.	...	...	W	KR	...	Rice
61.	Huruli ...	1,024	Pr.S.,Mid.S.	...	E	W	KR	PO	Rice
62.	Shivally ...	1,395	Pr.S.	...	...	W	KR	...	Rice
63.	Maradi ...	1,200	...	...	E	W	KR	...	Rice
64.	Bilumane ...	876	...	...	...	...	PR	...	Rice
65.	Hanasa ...	760	...	...	E	W	KR	PO	Rice
66.	Kolige ...	2,676	Mid.S.	...	E	...	KR	PO	Rice
67.	Megaravalli ...	2,573	Pr.S(3),Mid.S.,Sec.S.	...	E	...	PR	PO	Rice
68.	Chakkodubylu ...	1,281	Mid.S.	...	...	W	KR	PO	Rice
69.	Baggodige ...	796	...	...	E	W	KR	...	Rice
70.	Sirur ...	1,670	Pr.S.,Mid.S.	...	...	W	KR	PO	Rice
71.	Honnethalu ...	2,246	...	...	E	W	KR	PO	Rice
72.	Nantur ...	2,262	Pr.S.	...	E	W	KR	...	Rice
73.	Changaru ...	1,322	Pr.S.	...	E	W	KR	...	Rice

DIRECTORY

LAND USE

TIRTHAHALLI TALUK

LOCATION CODE 9

Land use (*i.e.*, area under different types of land use in acres rounded to the nearest unit)					Nearest Town and Distance in Kms.	Day or days of the market/ *hat*, if any, held in the Village	Remarks including any place of religious, historical or archaeological interest	Location Code No.
Forest	Irrigated	Unirrigated	Cultivable waste	Area not available for cultivation				
11	12	13	14	15	16	17	18	1
600	376	107	392	217	Tirthahalli—13	...	...	38
24	38	3	183	13	Tirthahalli—13	...	...	39
...	138	150	306	8	Tirthahalli—11	...	...	40
25	117	129	189	16	Tirthahalli—15	...	...	41
...	164	134	10	225	Tirthahalli—10	...	2	42
351	150	73	50	50	Tirthahalli—10	...	...	43
...	301	111	...	686	Tirthahalli—8	...	...	44
173	198	33	116	35	Tirthahalli—10	...	...	45
334	98	36	...	111	Tirthahalli—11	...	...	46
...	213	214	...	368	Tirthahalli—6	...	...	47
1,475	478	370	127	104	Tirthahalli—16	...	...	48
1,084	244	61	...	21	Tirthahalli—19	...	...	49
...	80	6	...	188	Tirthahalli—13	...	...	50
734	402	211	...	107	Tirthahalli—10	...	...	51
...	44	22	41	64	Tirthahalli—6	...	...	52
311	106	225	21	27	Tirthahalli—8	...	...	53
223	232	585	10	296	Tirthahalli—3	...	...	54
455	117	224	22	45	Tirthahalli—2	...	...	55
105	386	273	92	474	Tirthahalli—2	...	...	56
6,928	596	154	1,126	2,109	Tirthahalli—32	...	3	57
3,712	533(TK)	117	835	2,256	Tirthahalli—27	...	...	58
1,652	114	15	120	461	Tirthahalli—3	...	...	59
2,434	55	63	150	1,048	Tirthahalli—21	...	...	60
149	224	21	140	490	Tirthahalli—24	...	...	61
207	151	3	49	985	Tirthahalli—22	...	...	62
532	120	...	402	146	Tirthahalli—21	...	...	63
280	174	89	259	74	Tirthahalli—19	...	...	64
331	124	45	46	214	Tirthahalli—18	...	...	65
465	376	226	277	1,332	Tirthahalli—16	...	...	66
535	503	650	272	613	Tirthahalli—16	...	...	67
280	286	53	17	645	Tirthahalli—3	...	...	68
...	144	32	10	610	Tirthahalli—18	...	...	69
541	327	31	124	647	Tirthahalli—18	...	...	70
796	387	34	1,000	29	Tirthahalli—26	...	...	71
1,177	463	75	90	457	Tirthahalli—24	...	...	72
422	237	29	12	622	Tirthahalli—22	...	...	73

SHIMOGA DISTRICT

LOCATION CODE 17

Location Code No.	Name of the Village	Total area of the Village (in acres)	Amenities available within the Village						Staple Food
			Educational	Medical	Power Supply	Drinking water	Communication	Postal and Telegraph	
1	2	3	4	5	6	7	8	9	10
74.	Arehalli ...	1,578	Mid.S.	...	E	W	PR	PO	Rice
75.	Holalur Bettigere ...	863	Mid.S.	...	E	W	...	...	Rice
76.	Yadamane ...	482	...	...	...	W	KR	...	Rice
77.	Kasaravalli ...	1,426	Pr.S.,Mid.S.	...	E	W	...	...	Rice
78.	Muthavalli ...	1,080	Pr.S.	...	...	W	KR	...	Rice
79.	Thirthamathur ...	993	Mid.S.	...	E	W	...	PO	Rice
80.	Chikkalur ...	895	...	...	E	W	KR	PO	Rice
81.	Keslur ...	2,633	Pr.S.,Mid.S.	...	E	W	KR	...	Rice
82.	Kunda ...	1,442	Pr.S.	...	...	W	KR	...	Rice
83.	Malalur ...	2,179	Mid.S.	...	E	W	KR	...	Rice
84.	Bidaragodu ...	2,159	Pr.S.(2)	...	E	W	KR	...	Rice
85.	Balehalli ...	8,458	Pr.S(3).,Mid.S.	...	...	W	...	PO	Rice
86.	Konandur ...	1,558	Pr.S(2)., Mid.S(2).,Sec.S.	HC	E	T	PR	PTO,Phone	Rice
87.	Udukere ...	496	...	...	...	W	PR	...	Rice
88.	Hallusale ...	915	...	...	E	W	...	...	Rice
89.	Agasade ...	363	...	...	...	W	...	...	Rice
90.	Hodlakutra ...	255	...	...	...	W	KR	...	Rice
91.	Malali ...	229	Pr.S.	...	...	W	KR	...	Rice
92.	Thyarandur ...	779	Pr.S.	...	E	W	PR	...	Rice
93.	Halesara ...	293	...	...	E	W	...	...	Rice
94.	Jambethallur ...	1,471	...	...	E	W	PR	...	Rice
95.	Guddekoppa ...	1,121	Pr.S.,Mid.S.	...	E	W	PR	PO	Rice
96.	Jagatagar ...	341	Mid.S.	...	E	W	KR	...	Rice
97.	Maragalale ...	932	Pr.S.	...	E	W	PR	...	Rice
98.	Hullukodu ...	648	Pr.S.	...	...	W	KR	...	Rice
99.	Kattekoppa ...	309	Pr.S.	...	...	W	KR	...	Rice
100.	Hosakere ...	451	Pr.S.	...	...	W	KR	...	Rice
101.	Agalabagilu ...	1,629	Mid.S.	...	E	...	KR	...	Rice
102.	Karadiga ...	1,650	...	...	...	W	KR	...	Rice
103.	Nonabur ...	1,116	Pr.S(2)..Mid.S.,Sec.S....		E	W	PR	PO	Rice
104.	Kandaka ...	1,078	Pr.S.	...	...	W	KR	...	Rice
105.	Nandigodu ...	696	...	...	...	W	KR	...	Rice
106.	Bandya ...	1,179	Pr.S.	...	...	W	KR	...	Rice
107.	Siragaru ...	1,596	Pr.S.	...	E	W	PR	PO	Rice
108.	Mavadi ...	130	...	...	...	TK	KR	...	Rice

DIRECTORY

LAND USE

TIRTHAHALLI TALUK

LOCATION CODE 9

Land use (*i.e.*, area under different types of land use in acres rounded to the nearest unit)					Nearest Town and Distance in Kms.	Day or days of the market/ *hat*, if any, held in the Village	Remarks including any place of religious, historical or archaeological interest	Location Code No.
Forest	Irrigated	Unirrigated	Cultivable waste	Area not available for cultivation				
11	12	13	14	15	16	17	18	1
200	492	179	296	411	Tirthahalli—26	...	...	74
54	220	9	13	567	Tirthahalli—21	...	...	75
...	121	2	56	303	Tirthahalli—13	...	...	76
197	342	294	23	570	Tirthahalli—10	...	...	77
552	245	188	22	73	Tirthahalli—11	...	...	78
544	255	20	17	157	Tirthahalli—10	...	...	79
...	363	4	260	268	Tirthahalli—26	...	...	80
1,390	736	16	334	157	Tirthahalli—22	...	...	81
145	308	14	530	445	Tirthahalli—25	...	...	82
410	490	299	320	666	Tirthahalli—24	...	...	83
267	578	53	919	342	Tirthahalli—37	...	...	84
3,982	844	39	1,800	1,793	Tirthahalli—37	...	...	85
...	475(TK)	562	323	198	Tirthahalli—21	...	...	86
...	139(TK)	40	30	287	Tirthahalli—21	...	...	87
469	251	43	116	36	Tirthahalli—19	...	...	88
270	56(TK)	...	34	3	Tirthahalli—19	...	...	89
30	72	...	31	122	Tirthahalli—16	...	...	90
26	79	...	53	71	Tirthahalli—18	...	...	91
...	144	106	496	33	Tirthahalli—19	...	...	92
160	39	44	...	50	Tirthahalli—19	...	...	93
127	340(TK)	94	669	241	Tirthahalli—19	...	...	94
276	232(TK)	141	239	233	Tirthahalli—16	...	...	95
170	48	3	...	120	Tirthahalli—15	...	...	96
606	181(TK)	90	92	63	Tirthahalli—16	...	4	97
...	113(TK)	121	242	172	Tirthahalli—19	...	...	98
...	67	123	100	19	Tirthahalli—22	...	...	99
...	97	9	87	258	Tirthahalli—19	...	...	100
356	...	584	141	548	Tirthahalli—13	...	...	101
231	386(TK)	348	662	23	Tirthahalli—22	...	...	102
311	331(TK)	299	81	94	Tirthahalli—16	...	...	103
528	25	211	13	301	Tirthahalli—15	...	...	104
387	128(TK)	...	163	18	Tirthahalli—13	...	...	105
442	242(TK)	38	303	154	Tirthahalli—15	...	...	106
455	368(TK)	371	362	40	Tirthahalli—16	...	5	107
...	34(TK)	2	92	2	Tirthahalli—16	...	...	108

SHIMOGA DISTRICT

LOCATION CODE 17

Location Code No.	Name of the Village	Total area of the Village (in acres)	Amenities available within the Village						Staple Food
			Educational	Medical	Power Supply	Drinking water	Communication	Postal and Telegraph	
1	2	3	4	5	6	7	8	9	10
109.	Yamaravalli ...	1,936	Pr.S.	...	...	W	KR	...	Rice
110.	Shankarapura ...	3,963	Pr.S.	...	E	W	KR	...	Rice
111.	Balagodu ...	188	Pr.S.	...	E	W	KR	PO	Rice
112.	Aralasurali ...	432	Mid.S.	D	E	W	KR	PO	Rice
113.	Mallesara ...	1,538	Pr.S.	...	...	W	KR	...	Rice
114.	Suruli ...	163	...	...	...	W	KR	...	Rice
115.	Kolige ...	230	...	...	...	W	KR	...	Rice
116.	Hadigallu ...	1,287	Pr.S.	...	E	W	PR	...	Rice
117.	Hosakoppa ...	506	...	...	...	W	KR	...	Rice
118.	Shankarahalli ...	246	Pr.S.(2)	...	E	W	KR	...	Rice
119.	Mandaka ...	311	...	...	...	W	KR	...	Rice
120.	Humchadakatte ...	1,194	Mid.S.	HC	E	W	PR	PO	Rice
121.	Kesare ...	1,089	...	...	E	W	KR	...	Rice
122.	Muniyur ...	2,689	Pr.S.	...	E	W	KR	PO	Rice
123.	Karekoppa ...	70	Pr.S.	...	...	W	KR	...	Rice
124.	Sannikoppa ...	158	...	...	...	W	KR	...	Rice
125.	Horabylu ...	282	...	...	...	W	KR	...	Rice
126.	Halavanahalli ...	432	...	...	...	W	PR	...	Rice
127.	Melinakadagodu ...	600	...	...	...	W	KR	...	Rice
128.	Chikkallahalli ...	783	...	...	...	W	KR	...	Rice
129.	Hirekallahalli ...	508	Pr.S.	...	...	W	KR	...	Rice
130.	Umblebylu ...	51	...	...	...	W	KR	...	Rice
131.	Huthalli ...	1,399	Mid.S.	...	...	...	KR	...	Rice
132.	Alur ...	1,387	Pr.S.	...	...	W	KR	...	Rice
133.	Vatagaru ...	1,912	Pr.S.	...	...	W	KR	...	Rice
134.	Thorebailu ...	1,740	Pr.S.,Mid.S.	...	...	W	KR	...	Rice
135.	Beede ...	428	...	...	...	W	KR	...	Rice
136.	Demlapura ...	1,747	Pr.S.	...	...	W	PR	PO	Rice
137.	Aklapura ...	1,658	Mid.S.	...	E	W	...	PO	Rice
138.	Thriyambakapura ...	2,058	Pr.S.,Mid.S.	...	E	W	KR	PO	Rice
139.	Virupapura ...	2,901	Pr.S.	...	E	W	KR	...	Rice
140.	Kittandur ...	914	Pr.S.	...	E	W	KR	PO	Rice
141.	Hullathi ...	621	Mid.S.	...	...	W	KR	...	Rice
142.	Lingapura ...	2,694	Mid.S.,Sec.S.	HC	E	W,R	PR	...	Rice, Ragi
143.	Hemmakki ...	1,157	Pr.S.	...	E	W	PR	...	Rice
144.	Jambuvalli ...	1,262	Pr.S.	...	E	W	PR	...	Rice
145.	Beguvalli ...	1,168	Mid.S.	...	E	W	PR	PO	Rice

DIRECTORY

LAND USE

TIRTHAHALLI TALUK

LOCATION CODE 9

Land use(*i.e.*, area under different types of land use in acres rounded to the nearest unit)					Nearest Town and Distance in Kms.	Day or days of the market/ *hat*, if any, held in the Village	Remarks including any place of religious, historical or archaeological interest	Location Code No.
Forest	Irrigated	Unirrigated	Cultivable waste	Area not available for cultivation				
11	12	13	14	15	16	17	18	1
743	251	39	309	594	Tirthahalli—19	...	...	109
1,495	531(TK)	32	1,389	516	Tirthahalli—19	...	...	110
...	41(TK)	5	49	93	Tirthahalli—19	...	...	111
...	69(TK)	...	...	363	Tirthahalli—18	...	...	112
443	355(TK)	249	447	44	Tirthahalli—10	...	...	113
141	17(TK)	...	2	3	Tirthahalli—26	...	...	114
...	46(TK)	86	49	49	Tirthahalli—18	...	...	115
328	352(TK)	246	274	87	Tirthahalli—24	...	...	116
350	67	1	87	1	Tirthahalli—26	...	...	117
...	74(TK)	82	80	10	Tirthahalli—26	...	...	118
...	79(TK)	154	67	11	Tirthahalli—26	...	...	119
183	163(TK)	64	714	70	Tirthahalli—26	...	...	120
211	238(TK)	255	257	128	Tirthahalli—19	...	...	121
456	788(TK)	493	718	234	Tirthahalli—22	...	...	122
...	45(O)	8	11	6	Tirthahalli—22	...	...	123
...	73(TK)	16	65	4	Tirthahalli—24	...	...	124
2	74(TK)	26	98	82	Tirthahalli—22	...	...	125
48	112(TK)	205	46	21	Tirthahalli—21	...	...	126
62	136(TK)	84	167	151	Tirthahalli—22	...	...	127
228	229	50	230	46	Tirthahalli—15	...	...	128
...	74	184	...	250	Tirthahalli—16	...	...	129
...	18	...	28	5	Tirthahalli—21	...	...	130
...	224	158	550	467	Tirthahalli—22	...	...	131
...	182(TK)	70	1,111	24	Tirthahalli—29	...	...	132
...	88	58	1,763	3	Tirthahalli—29	...	...	133
79	257	8	1,006	390	Tirthahalli—24	...	...	134
287	48	51	16	26	Tirthahalli—22	...	...	135
...	276(TK)	630	581	260	Tirthahalli—21	...	...	136
50	251(O)	96	433	828	Tirthahalli—22	...	...	137
...	281(O)	777	149	851	Tirthahalli—19	...	...	138
...	475(O)	405	72	1,139	Tirthahalli—29	...	...	139
342	163(O)	196	80	133	Tirthahalli—22	...	...	140
286	149(O)	157	16	13	Tirthahalli—21	...	...	141
...	455(TK)	211	973	1,055	Shimoga—29	Wednesday	...	142
216	156	129	440	676	Tirthahalli—34	...	...	143
892	232(TK)	36	10	92	Tirthahalli—24	...	...	144
...	325	68	112	663	Tirthahalli—22	...	...	145

SHIMOGA DISTRICT

LOCATION CODE 17

Location Code No.	Name of the Village	Total area of the Village (in acres)	Amenities available within the Village						Staple Food
			Educational	Medical	Power Supply	Drinking water	Communication	Postal and Telegraph	
1	2	3	4	5	6	7	8	9	10
146.	Tyanandur ...	1,781	...	...	E	W	PR	...	Rice
147.	Sedagar ...	898	...	...	...	W	PR	...	Rice
148.	Ubbur ...	1,753	Pr.S.	...	...	W	PR	...	Rice
149.	Kuchalu ...	1,709	Pr.S.	...	...	W	KR	...	Rice
150.	Bylubadagi ...	568	...	...	...	W	KR	...	Rice
151.	Kaveri ...	1,193	Pr.S.	...	E	W	PR	...	Rice
152.	Yadehalli-Palgulva ...	149	...	...	E	W	PR	...	Rice
153.	Yadehalli ...	741	Pr.S.	...	E	W	PR	PO	Rice
154.	Thudur ...	1,396	Pr.S(2).,Mid.S.	...	E	W	PR	PO	Rice
155.	Kudige ...	1,312	Pr.S.	...	E	W	PR	...	Rice
156.	Nayadavalli ...	1,061	Pr.S.	...	E	W	PR	...	Rice
157.	Seeke ...	955	Pr.S.	...	E	W	PR	...	Rice
158.	Yadavatti ...	1,231	...	...	...	W	PR	...	Rice
159.	Jeerahalli ...	347	...	...	...	W	PR	...	Rice
160.	Attigadde ...	488	Pr.S.	...	E	W	PR	...	Rice
161.	Kalavatti ...	309	...	...	...	W	KR	...	Rice
162.	Kuduvalli ...	161	Mid.S.	...	E	W	PR	...	Rice
163.	Marahalli ...	1,095	Pr.S.	...	E	W	KR	...	Rice
164.	Danasale ...	964	Mid.S.	...	E	W	PR	...	Rice
165.	Hosabeedu ...	707	Pr.S.	...	E	W	PR	...	Rice
166.	Malur ...	861	Pr.S.,Mid.S.,Sec.S	HC	E	W	PR	PO	Rice
167.	Nandagadde ...	254	Pr.S.,Mid.S.,Sec.S.	...	...	W	PR	...	Rice
168.	Bejjavalli ...	139	...	...	E	W	PR	PO	Rice
169.	Hirethota ...	111	...	...	E	W	PR	...	Rice
170.	Kasagaru ...	866	Pr.S.	...	E	W	PR	...	Rice
171.	Bikshkenchigudde ...	1,772	Pr.S.	...	E	W	PR	PO	Rice
172.	Kudumallige ...	1,457	Mid.S.	FC	E	W	PR	...	Rice
173.	Kukke ...	994	Mid.S.	...	E	W	PR	...	Rice
174.	Bhandya ...	1,322	Pr.S.(2)	...	E	W	PR	...	Rice
175.	Bettabasaravani ...	466	Mid.S.	...	E	W	PR	...	Rice
176.	Nerlakoppa ...	323	...	...	...	W	KR	...	Rice
177.	Thotadakoppa ...	245	...	...	...	Uninhabited		...	...
178.	Salekoppa ...	902	Pr.S.	...	...	W	PR	...	Rice
179.	Mallapura ...	1,042	Mid.S.	...	...	W	KR	...	Rice
180.	Adinasara ...	859	Pr.S.	...	...	W	KR	...	Rice
181.	Yogimalali ...	2,296	Mid.S.	...	...	W	PR	...	Rice
182.	Jogikoppa ...	1,415	...	...	...	W	KR	...	Rice

DIRECTORY

LAND USE

TIRTHAHALLI TALUK

LOCATION CODE 9

Land use (*i.e.*, area under different types of land use in acres rounded to the nearest unit)					Nearest Town and Distance in Kms.	Day or days of the market/ *hat*, if any, held in the Village	Remarks including any place of religious, historical or archaeological interest	Location Code No.
Forest	Irrigated	Unirrigated	Cultivable waste	Area not available for cultivation				
11	12	13	14	15	16	17	18	1
...	232(TK)	95	1,421	33	Tirthahalli—24	...	...	146
502	131	2	18	2,145	Tirthahalli—24	...	...	147
1,200	107	14	70	362	Tirthahalli—29	...	...	148
1,573	...	32	36	68	Tirthahalli—26	...	...	149
371	...	55	46	96	Tirthahalli—27	...	...	150
722	210	26	45	190	Tirthahalli—22	...	...	151
115	26	8	...	...	Tirthahalli—24	...	...	152
515	81	62	52	31	Tirthahalli—24	...	...	153
...	426(TK)	162	264	544	Tirthahalli—21	...	...	154
422	341(TK)	207	322	20	Tirthahalli—19	...	...	155
415	283(TK)	96	165	102	Tirthahalli—18	...	...	156
118	234(TK)	108	167	328	Tirthahalli—21	...	...	157
712	153(TK)(R)	136	160	70	Tirthahalli—22	...	...	158
223	65(TK)(R)	18	24	17	Shimoga—26	...	...	159
163	105	22	...	198	Tirthahalli—29	...	...	160
273	28	8	...	...	Tirthahalli—26	...	...	161
66	48	10	...	37	Tirthahalli—24	...	...	162
625	289	44	63	74	Tirthahalli—22	...	...	163
566	261	48	...	89	Tirthahalli—18	...	...	164
454	196	24	10	23	Tirthahalli—21	...	...	165
...	225	86	224	326	Tirthahalli—16	...	...	166
77	67(TK)	37	...	73	Tirthahalli—27	...	...	167
...	51(TK)	1	43	44	Tirthahalli—15	Thursday	...	168
...	24(TK)	32	...	55	Tirthahalli—16	...	...	169
525	143(TK)	70	3	125	Tirthahalli—21	...	...	170
522	390	177	50	633	Tirthahalli—10	...	...	171
783	314	25	30	305	Tirthahalli—10	...	...	172
483	253(TK)	43	45	170	Tirthahalli—18	...	...	173
...	400(TK)	125	...	797	Tirthahalli—19	...	...	174
118	66	15	50	217	Shimoga—53	...	...	175
255	56	...	...	12	Tirthahalli—29	...	...	176
37	41(TK)(C)	11	132	24	...	...	...	177
484	223(TK)	13	132	50	Tirthahalli—29	...	...	178
512	216(TK)(C)	39	251	24	Tirthahalli—27	...	...	179
535	123	6	182	13	Tirthahalli—34	...	...	180
1,939	329	28	...	...	Tirthahalli—26	...	...	181
1,104	201(TK)	9	67	34	Tirthahalli—52	...	...	182

SHIMOGA DISTRICT

LOCATION CODE 17

Location Code No.	Name of the Village	Total area of the Village (in acres)	Amenities available within the Village						Staple Food
			Educational	Medical	Power Supply	Drinking water	Communication	Postal and Telegraph	
1	2	3	4	5	6	7	8	9	10
183.	Kombinakai ...	1,451	...	...	...	C	KR	...	Rice
184.	Alase ...	1,186	Pr.S.	...	...	W	KR	...	Rice
185.	Venkanahalli ...	976	...	...	...	W	PR	...	Rice
186.	Aranalli ...	1,929	...	...	...	W	PR	...	Rice
187.	Karakuchi ...	2,182	...	...	...	W	PR	...	Rice
188.	Hanagere ...	1,458	Pr.S.(2)	...	...	W	PR	...	Rice
189.	Basavanagadde ...	1,768	Pr.S.	...	...	W	PR	...	Rice
190.	Kannangi ...	1,987	Mid.S.	HC	E	W	PR	PO	Rice
191.	Siranalli ...	2,240	...	...	...	W	PR	...	Rice
192.	Garaga ...	1,441	Pr.S.	...	...	W	PR	...	Rice
193.	Kikkeri ...	2,002	Pr.S.	...	...	W	PR	...	Rice
194.	Hegalatti ...	1,853	Pr.S.	...	...	W	KR	...	Rice
195.	Keegadi ...	2,577	Pr.S.	...	...	W	KR	...	Rice
196.	Singanabidare ...	1,638	Pr.S.	...	...	W	KR	...	Rice
197.	Thalale ...	1,919	...	...	...	W	KR	...	Rice
198.	Bommenahalli ...	1,912	...	...	...	W	PR	...	Rice
199.	Melinapadravalli ...	240	Pr.S.	...	...	W	KR	...	Rice
200.	Kelanarasi ...	555	Pr.S.	...	...	W	KR	...	Rice
201.	Kulunde ...	1,835	Mid.S.	...	E	W	KR	...	Rice
202.	Halaga ...	699	Mid.S.	...	...	W	KR	...	Rice
203.	Sinduvadi ...	1,243	Mid.S.	...	E	W	PR	PO	Rice, Ragi, Jowar
204.	Halasavala ...	540	...	...	E	W	PR	...	Rice
205.	Kanagalakoppa ...	2,088	Pr.S.	...	E	W	PR	...	Rice
206.	Devangi ...	1,328	Pr.S.,Mid.S.	HC	E	W	PR	PO	Rice
207.	Vatagaru ...	1,277	Pr.S.	...	...	W	PR	...	Rice
208.	Guruvalli ...	647	...	...	E	W	KR	...	Rice
209.	Bandigadi ...	1,189	Pr.S.	...	E	W	KR	...	Rice
210.	Basavani ...	1,026	Pr.S.,Mid.S.,Sec.S.	...	E	W	KR	PO	Rice
211.	Haluvani ...	1,054	...	...	E	W	KR	...	Rice
212.	Hosa Agrahara ...	1,331	Mid.S.	...	E	W	KR	...	Rice
213.	Andagere ...	1,415	Pr.S.	...	E	W	KR	...	Rice
214.	Harogulige ...	1,509	Mid.S.	...	E	W	PR	PO	Rice
215.	Haralimata ...	1,521	Pr.S.(2)	...	E	W	KR	...	Rice
216.	Balagatte ...	845	Pr.S.	...	E	W	PR	...	Rice
217.	Melige ...	870	Mid.S.	...	E	W	KR	PO	Rice
218.	Kelakere ...	1,926	Pr.S.	...	E	W	KR	...	Rice
219.	Nambla ...	1,428	Pr.S(2).,Mid.S.	...	E	W	KR	...	Rice
220.	Dabbanngadde ...	2,023	Pr.S.	...	E	W	KR	...	Rice

DIRECTORY

LAND USE

TIRTHAHALLI TALUK

LOCATION CODE 9

Land use (*i.e.*, area under different types of land use in acres rounded to the nearest unit)					Nearest Town and Distance in Kms.	Day or days of the market/ *hat*, if any held in the Village	Remarks including any place of religious, historical or archaeological interest	Location Code No.
Forest	Irrigated	Unirrigated	Cultivable waste	Area not available for cultivation				
11	12	13	14	15	16	17	18	1
1,393	56(TK)	1	...	1	Tirthahalli—26	...	...	183
1,031	132	7	...	16	Tirthahalli—35	...	...	184
542	155	11	248	20	Tirthahalli—26	...	...	185
1,618	50(TK)	8	244	9	Shimoga City—31	...	...	186
2,182	...	...	...	...	Shimoga City—31	...	...	187
1,310	38	...	86	24	Shimoga City—35	...	...	188
1,346	173(TK)	54	...	195	Tirthahalli—32	...	...	189
1,353	325	56	78	175	Tirthahalli—27	...	...	190
1,951	130(TK)	7	135	17	Shimoga City—32	...	...	191
987	56	82	227	89	Tirthahalli—31	...	...	192
1,738	94	22	41	107	Tirthahalli—29	...	...	193
...	121	30	...	1,702	Shimoga City—34	...	...	194
1,328	115(TK)	178	890	66	Shimoga City—29	...	...	195
...	249(O)	854	243	292	Shimoga City—27	...	...	196
1,088	80(O)	78	663	10	Shimoga City—29	...	...	197
1,156	178(TK)	100	294	184	Shimoga City—11	...	...	198
121	43	10	60	6	Shimoga City—26	...	...	199
119	76	19	178	163	Shimoga City—27	...	...	200
153	273	501	217	691	Shimoga City—30	...	...	201
191	98	218	108	84	Shimoga City—34	...	...	202
110	189	551	235	158	Shimoga City—34	...	...	203
...	67	14	44	415	Tirthahalli—35	...	...	204
1,360	348	182	...	198	Shimoga City—30	...	...	205
455	251	89	49	484	Tirthahalli—10	...	...	206
219	266	157	96	539	Tirthahalli—11	...	...	207
331	115	14	102	185	Tirthahalli—15	...	...	208
95	298	49	40	707	Tirthahalli—16	...	...	209
47	247	74	226	432	Tirthahalli—15	...	...	210
193	241	10	10	600	Tirthahalli—15	...	...	211
112	355	134	35	695	Tirthahalli—18	...	...	212
498	336	107	40	434	Tirthahalli—15	...	...	213
270	408	96	265	470	Tirthahalli—13	...	...	214
555	191	175	59	541	Tirthahalli—8	...	...	215
411	163	40	2	229	Tirthahalli—10	...	...	216
100	182	43	...	545	Tirthahalli—6	...	...	217
...	381	25	...	1,520	Tirthahalli—8	...	...	218
278	351	158	...	641	Tirthahalli—8	...	...	219
665	364	312	153	529	Tirthahalli—13	...	...	220

SHIMOGA DISTRICT

LOCATION CODE 17

Location Code No.	Name of the Village	Total area of the Village (in acres)	Amenities available within the Village						
			Educational	Medical	Power Supply	Drinking water	Communication	Postal and Telegraph	Staple Food
1	2	3	4	5	6	7	8	9	10
221.	Halmahishi ...	1,269	...	...	...	W	KR	...	Rice
222.	Mahishi ...	1,269	Pr.S.	...	E	W	KR	PO	Rice
223.	Heddur ...	996	Pr.S.,Mid.S.	...	E	W	KR	PO	Rice
224.	Mundavalli ...	2,001	Pr.S.	...	...	W	KR	...	Rice
225.	Hasandur ...	1,309	Pr.S.	...	...	W	KR	...	Rice
226.	Mrugavadhe ...	2,417	Pr.S.	...	...	W	KR	...	Rice
227.	Munnuralli ...	951	...	...	...	W	KR	...	Rice
228.	Kyadiggere ...	1,719	Pr.S.	...	E	W	KR	...	Rice
229.	Holekoppa ...	1,472	Pr.S.	...	...	W	KR	...	Rice
230.	Katagaru ...	536	Mid.S.,Sec.S.	HC	E	W	KR	PO	Rice
231.	Salgadi ...	1,185	...	...	E	W	KR	...	Rice
232.	Kulur ...	581	Pr.S.	...	...	W	KR	...	Rice
233.	Anglakodige ...	1,306	...	...	E	W	KR	...	Rice
234.	Manikoppa ...	978	...	...	...	W	KR	...	Rice
235.	Kolige ...	1,463	Pr.S.	...	...	W	KR	...	Rice
236.	Sedagaru ...	1,316	Mid.S.	...	E	W	KR	...	Rice
237.	Thumbarumane ...	384	...	...	E	W	KR	...	Rice
238.	Patlamane ...	911	...	HC	E	W	KR	PO	Rice
239.	Herambapura ...	1,131	Pr.S.,Mid.S.	...	E	W	KR	...	Rice
240.	Bellangi ...	1,136	Mid.S.	...	E	W	KR	...	Rice
241.	Kabase ...	1,222	Mid.S.	...	E	W	KR	PO	Rice
242.	Keeranakere ...	1,102	Pr.S.	...	E	W	KR	...	Rice
243.	Bekkanur ...	1,759	...	...	E	W	PR	...	Rice
244.	Hadaginamakki ...	879	...	...	...	W	PR	...	Rice
245.	Honnekere ...	1,012	Pr.S.	...	E	W	KR	...	Rice
246.	Almane ...	418	Mid.S.	...	E	W	KR	...	Rice
247.	Ingaladi ...	1,017	...	...	E	W	KR	...	Rice

DIRECTORY

LAND USE

TIRTHAHALLI TALUK

LOCATION CODE 9

Land use (*i.e.*, area under different types of land use in acres rounded to the nearest unit)					Nearest Town and Distance in Kms.	Day or days of the market/ *hat*, if any, held in the Village	Remarks including any place of religious, historical or archaeological interest	Location Code No.
Forest	Irrigated	Unirrigated	Cultivable waste	Area not available for cultivation				
11	12	13	14	15	16	17	18	1
582	164	36	280	207	Tirthahalli—26	...	...	221
608	246	139	...	276	Tirthahalli—22	...	...	222
401	204	161	...	230	Tirthahalli—22	...	...	223
178	518	507	367	431	Tirthahalli—21	...	...	224
618	99	326	...	266	Tirthahalli—21	...	...	225
529	372	93	786	637	Tirthahalli—27	...	...	226
304	94	235	88	230	Tirthahalli—24	...	...	227
418	382	437	49	433	Tirthahalli—19	...	...	228
345	395	244	...	488	Tirthahalli—19	...	...	229
...	107	88	10	331	Tirthahalli—18	...	...	230
276	336	205	18	350	Tirthahalli—16	...	...	231
220	158	104	5	94	Tirthahalli—13	...	...	232
...	169	425	80	632	Tirthahalli—19	...	...	233
389	101	377	10	101	Tirthahalli—26	...	...	234
321	172	574	...	396	Tirthahalli—26	...	...	235
260	260	183	68	545	Tirthahalli—24	...	...	236
55	63	75	60	131	Tirthahalli—18	...	...	237
370	128	306	...	107	Tirthahalli—18	...	...	238
175	230	82	49	595	Tirthahalli—21	...	...	239
...	231	269	33	603	Tirthahalli—24	...	...	240
...	230	247	68	677	Tirthahalli—21	...	...	241
95	218	257	29	503	Tirthahalli—18	...	...	242
498	298	131	224	608	Tirthahalli—16	...	...	243
316	153	162	55	193	Tirthahalli—15	...	...	244
200	255	192	...	365	Tirthahalli—15	...	...	245
...	102	116	44	156	Tirthahalli—16	...	...	246
81	187	99	70	580	Tirthahalli—11	...	...	247

APPENDIX—I (ix)

ALPHABETICAL LIST OF VILLAGES

SHIMOGA DISTRICT
LOCATION CODE No. 17

TIRTHAHALLI TALUK
LOCATION CODE No. 9

Sl. No.	Name of Village	Location Code No.
1.	Adinasara	180
2.	Agalabagilu	101
3.	Agasade	89
4.	Aklapura	137
5.	Alageri	5
6.	Alase	184
7.	Almane	246
8.	Alamanepalabasagere	11
9.	Alur	132
10.	Andagere	213
11.	Anglakodige	233
12.	Araga	42
13.	Aralapura	48
14.	Aralasurali	112
15.	Aranalli	186
16.	Arehalli	74
17.	Attigadde	160
18.	Baggodige	69
19.	Balagatte	216
20.	Balagodu	111
21.	Balehalli	85
22.	Bandigadi	209
23.	Bandya	106
24.	Basavanagadde	189
25.	Basavani	210
26.	Beede	135
27.	Beesu	35
28.	Beguvalli	145
29.	Bejjavalli	168
30.	Bekkanur	243
31.	Bellangi	240
32.	Belur	25
33.	Bettabasaravani	175
34.	Bhandya	174
35.	Bharatipura	54
36.	Bidaragodu	84
37.	Bikshkenchigudde	171
38.	Bilumane	64
39.	Biluve	51
40.	Bilvchariharapura	49
41.	Bintala	18
42.	Bobli	29
43.	Boblihinchuvally	27
44.	Bogarakoppa	6
45.	Bommenahalli	198
46.	Buklapur	2
47.	Bylubadagi	150
48.	Chakkodubylu	68
49.	Changaru	73
50.	Chikkallahalli	128
51.	Chikkalur	80
52.	Dabbanagadde	220
53.	Danasale	164
54.	Dasanakoduge	59
55.	Demlapura	136
56.	Devangi	206
57.	Garaga	192
58.	Geruvally	23
59.	Guddekoppa	8
60.	Guddekoppa	95
61.	Guruvalli	208
62.	Hadaginamakki	244
63.	Hadigallu	116
64.	Halaga	202
65.	Halasavala	204
66.	Halavanahalli	126
67.	Halesara	93
68.	Hallusale	88
69.	Halmahishi	221
70.	Haluvani	211
71.	Hanagere	188
72.	Hanasa	65
73.	Haralimata	215
74.	Harogulige	214
75.	Hasandur	225
76.	Heddur	223
77.	Hegalatti	194
78.	Hemmakki	143
79.	Herambapura	239
80.	Hiregadde	43
81.	Hirekallahalli	129
82.	Hiresara	46
83.	Hirethota	169
84.	Hodlakutra	90
85.	Holalurbettigere	75
86.	Holekoppa	229
87.	Honnekere	245
88.	Honnethalu	71
89.	Horabylu	7
90.	Horabylu	125
91.	Horani	24
92.	Hosa Agrahara	212
93.	Hosabeedu	165
94.	Hosahalli	10
95.	Hosakere	100
96.	Hosakodige	36
97.	Hosakoppa	26
98.	Hosakoppa	117
99.	Hosur	58
100.	Hullathi	141
101.	Hullukodu	98
102.	Humchadakatte	120

APPENDIX—I (ix)

ALPHABETICAL LIST OF VILLAGES—(*Contd.*)

SHIMOGA DISTRICT — TIRTHAHALLI TALUK

LOCATION CODE No. 17 — LOCATION CODE No. 9

Sl. No.	Name of Village	Location Code No.
103.	Hunasuvalli	4
04.	Huruli	61
05.	Huthalli	131
106.	Ingaladi	247
107.	Jagatagar	96
108.	Jambethallur	94
109.	Jambuvalli	144
110.	Jeerahalli	159
111.	Jogikoppa	182
112.	Kabase	241
113.	Kadegadde	40
114.	Kalammanagudi	41
115.	Kalavatti	161
116.	Kanaboor	50
117.	Kanagalakoppa	205
118.	Kandaka	104
119.	Kannangi	190
120.	Karadiga	102
121.	Karakuchi	187
122.	Karekoppa	123
123.	Kasagaru	170
124.	Kasaravalli	77
125.	Katagaru	230
126.	Kattekoppa	99
127.	Kavaledurga	31
128.	Kaveri	151
129.	Keegadi	195
130.	Keeranakere	242
131.	Kelakere	218
132.	Kelanarasi	200
133.	Kesare	121
134.	Keslur	81
135.	Khabgal	39
136.	Khestur	16
137.	Kikkeri	193
138.	Kimmane	30
139.	Kittandur	140
140.	Kodlu	9
141.	Kokoodu	15
142.	Kolagibylu	13
143.	Kolige	66
144.	Kolige	115
145.	Kolige	235
146.	Kombinakai	183
147.	Konandur	86
148.	Kuchalu	149
149.	Kudige	155
150.	Kuduvalli	162
151.	Kudumallige	172
152.	Kukke	173
153.	Kulunde	201
154.	Kulur	232
155.	Kunda	82
156.	Kyadiggere	228
157.	Lakkunda	12
158.	Lingapura	142
159.	Mahishi	222
160.	Malali	91
161.	Malalur	83
162.	Mallapura	179
163.	Mallesara	113
164.	Malur	166
165.	Mandaka	119
166.	Manikoppa	234
167.	Maradi	63
168.	Maragalale	97
169.	Marahalli	163
170.	Mavadi	108
171.	Megaravalli	67
172.	Melige	217
173.	Melinakadagodu	127
174.	Melinakuruvalli	3
175.	Melinapadravalli	199
176.	Mitlagodu	38
177.	Mrugavadhe	226
178.	Muktihariharapura	22
179.	Mulabagilu	17
180.	Mundavalli	224
181.	Muniyur	122
182.	Munnuralli	227
183.	Muthavalli	78
184.	Nallisara	53
185.	Nambla	219
186.	Nandagadde	167
187.	Nandigodu	105
188.	Nantur	72
189.	Naratoor	21
190.	Nayadavalli	156
191.	Nekragodu	37
192.	Neralumane	34
193.	Nerlakoppa	176
194.	Nijagoor	45
195.	Nonabur	103
196.	Odlamane	52
197.	Patlamane	238
198.	Salekoppa	178

APPENDIX—I (ix)

ALPHABETICAL LIST OF VILLAGES—(*Concld.*)

SHIMOGA DISTRICT — TIRTHAHALLI TALUK

LOCATION CODE No. 17 — LOCATION CODE No. 9

Sl. No.	Name of Village	Location Code No.
199.	Salgadi	231
200.	Salur	28
201.	Sannikoppa	124
202.	Sarala	44
203.	Sedagar	147
204.	Sedagaru	236
205.	Seeke	157
206.	Shankarahalli	118
207.	Shankarapura	110
208.	Shettigalakoppa	14
209.	Shivally	62
210.	Shuntihakklu	60
211.	Sinduvadi	203
212.	Singanabidare	196
213.	Siragaru	107
214.	Siranalli	191
215.	Sirupathi	47
216.	Sirur	70
217.	Suralibalebylu	19
218.	Suruli	114
219.	Tallur	57
220.	Tenkabylu	33
221.	Thalale	197
222.	Thenginakoppa	32
223.	Tirthahalli (Rural)	1
224.	Titthamathur	79
225.	Thoreballu	134
226.	Thotadakoppa	177
227.	Thriyambakapura	138
228.	Thudur	154
229.	Thumbarumane	237
230.	Thyarandur	92
231.	Tyanandur	146
232.	Ubbur	148
233.	Udukere	87
234.	Umblebylu	130
235.	Vatagaru	133
236.	Vatagaru	207
237.	Venkanahalli	185
238.	Virupapura	139
239.	Yadagudde	55
240.	Yadamane	76
241.	Yadavatti	158
242.	Yadehalli	56
243.	Yamaravalli	109
244.	Yedehalli	153
245.	Yedehalli Palgulva	152
246.	Yogimalali	181
247.	Yoginarasipura	20

APPENDIX II

APPENDIX

TALUKWISE ABSTRACT OF EDUCATIONAL,

SHIMOGA DISTRICT

Sl. No.	Name of Taluk	EDUCATIONAL						MEDICAL				POWER SUPPLY	
		No. of villages having						No. of villages having				No.of villages where power supply	
		Pr.S.		Mid.S.		Sec.S.							
		No. of Villages	No. of Institutions	No. of Villages	No. of Institutions	No. of Villages	No. of Institutions	H/HC	D	HU	Others eg. family planning Clinic, Maternity, Child Welfare centre, etc.	Available	Not Available
1.	Bhadravati	98	100	22	23	4	4	5	...	1	...	109	52
2.	Channagiri	130	133	58	59	8	8	5	2	2	MCW 2	129	116
3.	Honnali	87	88+1@	44	44	6	6	...	2	3	...	92	74
4.	Hosanagar	94	98	33	34	5	5	6	1	3	...	42	167
5.	Sagar	110	131	52	52	8	8	13	...	1	...	75	188
6.	Shikaripur	96	98	31	36	6	6	2	3	1	MCW 1	64	111
7.	Shimoga	117	118	26	26	5	5	2	3	1	...	90	139
8.	Sorab	176	190	30	31	4	4	...	4	7	...	36	269
9.	Tirthahalli	138	161	66	67	10	10	10	2	...	FC 1	131	116
District Total		**1,046**	**1,118**	**362**	**372**	**56**	**56**	**43**	**17**	**19**	**MCW 3 FC 1**	**768**	**1,232**

@Ashram School.

II

MEDICAL AND OTHER AMENITIES

SHIMOGA DISTRICT

DRINKING WATER							COMMUNICATION					POSTAL & TELEGRAPH					
No. of villages having							No. of villages having					No. of villages having					
T	Tk	W	R	C	O	More than one Source	KR	PR	KR,T	PR,T	T	PO	PTO Phone	PO Phone	PTO	Phone	Sl. No.
2	...	126	3	...	...	W,T—1 W,R—1	62	75	1	...	...	25	1	1	1	1	1
1	2	182	...	...	...	...	87	96	...	...	...	45	1	...	...	...	2
...	...	86	22	...	...	W,T—2 W,Tk—1 W,R—5 W,C—14 W,O—1 R,T—1 R,C—3	71	68	...	...	...	33	...	...	...	...	3
...	...	189	6	...	...	W,T—2	116	50	1	1	...	22	2	...	...	1	4
3	...	206	11	...	5	W,Tk—1	121	95	1	4	1	39	6	...	1	4	5
2	6	90	1	1	2	W,Tk—29	82	47	...	...	...	39	1	...	...	...	6
7	6	137	11	5	3	W,T—4 W,R—1 Tk,R—1	73	101	1	6	4	27	2	2	...	...	7
...	5	220	2	...	10	W,Tk—8	128	107	...	...	...	39	1	1	...	...	8
2	2	229	...	2	...	W,T—3 W,R—1	148	88	...	...	...	50	2	...	...	...	9
17	**21**	**1,465**	**56**	**8**	**20**	**W,Tk—39 W,C—14 W,T—12 W,R—8 R,C—3 W,O—1 R,T—1 Tk,R—1**	**888**	**727**	**4**	**11**	**5**	**319**	**16**	**4**	**2**	**6**	

APPENDIX III

(BRIEF NOTE ON PLACES OF RELIGIOUS, HISTORICAL OR ARCHAEOLOGICAL IMPORTANCE)

CHANNAGIRI TALUK

1. THYAVANIGE :—The village, situated in a narrow valley enclosed with hills, is the site of Basavapatna, a ruined town. Dhuma Raja, a migrant from Vijayanagar, while hunting in the neighbourhood of this village is said to have met a Beda family and fallen in love with the beautiful daughter of the Beda. At first, the Beda refused the intercaste union but was persuaded to accept it on the promise that Dhuma Raja would settle there itself and that the offspring from the Beda woman would succeed him in the government that he would establish. Thus, Dhuma Raja founded the family of the Basavapatna chiefs who later came to prominence as Tarikere chiefs. Kongana Nayak, son of Dhuma Raja, built the fort of Basavapatna and extended the territory from Anantpur to Mayakonda and from Harihar to Tarikere. Three generations later, when Immadi Kongana Nayaka was ruling Basavapatna in 1636 AD the place was captured by Ranadulla Khan and the chief retired to Tarikere, which from that time became the residence of the family. Subsequently, Basavapatna was taken by the Bednur chief, who built a second or outer wall to the fort. It was next captured by the Mughals and when Dilavar Khan was the governor of Sira it seems to have been a prosperous town for two decades, until it was taken over by the Mahrattas in 1757 AD. Haider Ali later destroyed the fortifications and in 1791 the Mahrattas under Parasuram Bhau sacked it.

On a stone on the bund of a tank, locally known as 'Bade Saheb's Tank', two inscriptions dated 1653 AD are found. One of these is partly in Persian and partly in Kannada while the other is in Persian. The former relates that Bari-malik the Bijapur Governor resolved to construct a tank. When laying the foundation he heard that the Sultan was ill and vowed that he would not complete the tank till the Sultan recovered. He is said to have cleared a large tract of forest which was a haunt of robbers, built a town named Mallipura (or Vallipura) and made this tank. He freely gave out the land for cultivation and proclaimed "I will sow without limit and to all travelling between Ramesvar and Kasi will daily supply milk from sugarcane mills and will set up water sheds. I will continually plant cocoanuts, plantains and betel-vines, so that all the people shall be prosperous". The latter inscription states that the Sultan recovered from his illness and that the Governor completed the tank and named it Vali Surur (joy of a friend).

2. SANTHEBENNUR :—The village is said to have been founded, in 16th century by a chief of the Basavapatna family, on the spot where a hare had been observed to turn against the hounds. Hanumappa Nayak, one of the chiefs encouraged the development of this place into a market town and built a palace. In front of the Ranganatha temple he also had a beautiful pond constructed with ornamental pavilions at the corners and also at the centre. The central pavilion, called the Vasantha Mantapa, had a fountain playing from the top. After the capture of Basavapatna, the town was plundered by the Bijapur army under Ranadulla Khan (1636 AD) and a mosque was built by dismantling the Ranganatha temple. The chief, who had retreated to Tarikere, greatly incensed by the desecration of the temple, waited for an opportunity and attacked the town one night, captured it and killed the Muslim Governor. He is also said to have avenged the desecration of the temple by pulling out a stone from the walls of each compartment of the mosque and rinsing the mosque with the blood of hogs. The mosque is in disuse since then and the beautiful pond is in ruins. Tarikere chiefs were superceded by Chitradurga chiefs who held this place for a few years and yielded to the Bednur chiefs in 1717 AD. The Bednur chiefs fortified the place and held it till 1761 AD, despite frequent attacks. Then it passed on to Haider Ali and in 1791 AD, this place in common with others in the neighbourhood was subject to the plunder and destruction caused by the Mahrattas led by Parasuram Bhau.

3. DEVARAHALLI :—On a hillock known as Udumaradi (Udu or Uda means Iguana of the Lizard family) is situated the Ranganatha temple enshrining the god represented by a round stone marked with the emblems of a disc and a conch. Behind this god is found a *banakara* (arrow shaped) ; *linga* and above it an idol of Kesava said to have been installed by Krishna-

deva Raya the king of Vijayanagar (1509-1529 AD). The Sthalapurana known as Haridramahatmya relates that the *udu* which vanished on the summit of the mud hill, which has since then came to be called Udumaradi, was lord Ranganatha himself. According to it, during the time of the early Vijayanagar kings, a hunting party came across a *udu* at Dhupada Maradi and they followed it. This *udu* assumed the colour of silver when it reached the village now known as Belligundu, and that of gold when it came to Channapura. At the village Chikkuda, it diminished in its size while on reaching Hireudu grew abnormally large; put up a fight at Kaggadur; uttered the word 'Rama' at Ramagondanahalli; stopped a while at Nintapura; proceded to Nitigere and after reaching Devarahalli it vanished from sight. God Ranganatha is said to have killed Ulkamukha, a demon of this place. Though the hill abounds with *udas* no one kills and eats them.

4. SULEKERE :—Sulekere is also the name of a large artificial reservoir situated here. Its circumference is said to be about 40 miles. The construction of the tank is assigned to the 11th or 12th century AD and remains of Svargavati, the city which was submerged are pointed out. According to a tradition, its king Vikrama Raya, having no sons adopted the son of the Gauda of Billahalli and renamed him Ragi Raya. Subsequently the king had a daughter named Santavva. This Santavva, having formed a connection with some divinity, built as an expiatory act, the tank which submerged Svargavati. Her father cursed her as *Sule* (a prostitute) and thereafter the tank came to called 'Sulekere'. The tank is said to receive the drainage of 24 square miles and though the length of the embankment is not much, it is of great width, height and strength. At the east end of the embankment a Siddesvara temple and a few defaced inscriptions are found. One of the inscriptions is a grant of the 16th century AD.

Annual festival is held at Siddesvara temple during Sivarathri (February-March).

HONNALI TALUK

1. GOVINAKOVI :—A Socio-economic survey of this village was conducted as part of 1961 Census operations.

2. BELAGUTHI:—Formerly known as 'Belagavatti' and 'Belgavarti' this place was the chief city of Sindavadi province which was being ruled by a line of chiefs known as 'Sinda Chiefs'. These chiefs were subject to the suzerainty of the Chalukya and the Yadava kings during the 12th and 13th centuries AD. The province of Sindavadi finds a mention even in the inscriptions of the fifth century AD. The legendary origin of the Sinda chiefs traces their descent from Shiva whose union with Sindu river resulted in the birth of Saindhava, to whom was allotted the Karahada country. He is said to have subdued his enemies and extended his empire vastly. After him came many kings of whom Kayavirasa is known by name (1061 AD). He was succeeded by Chattarasa. An inscription, dated 1117 AD, of his reign records a grant made for a temple to Rudrasakti, disciple of Kriyasakti of the Kalamukha sect. Isvara Deva (1166-1180 AD) was a subordinate of the Hoysala king Narasimha I. Later, the chiefs became, the subordinates of the Chalukyas, Kalachuryas and the Yadavas. The inscriptions at Belagutti mention the following chiefs as ruling there :—Malli Devarasa in 1196 AD; Isvara Devarasa II in 1216 AD; Simhala Devarasa in 1232 AD and Bira Devarasa in 1249 AD.

HOSNAGAR TALUK

1. KENCHANALA :—A Maramma temple exists in this village wherein an annual fair is held.

2. HUMCHA:—The correct name is Hombucha, also written in old inscriptions as Pomburchcha and Patti Pomburchcha and it means 'golden bit'. According to tradition Jinadatta, son of Sahakara the king of Mathura was forced by circumstances to flee his home land. Sahakara who had another son Maradatta from a Kirata woman and with a view to eliminating Jinadatta so that Maradatta would succeed him, sent Jinadatta on an errand with instructions to executioners. However, Maradatta met him halfway and undertook to go on the errand and as a result he was executed. Advised by his mother, Jinadatta, taking with him a small golden image of Padmavathi, fled the country. He continued his wanderings until he arrived at the spot where Humcha now stands. Being weary, he tied his horse to a *Kari lakki* tree and fell asleep. The goddess revealed herself and directed him to touch her image with his horses bit and told him that he was destined to found a Kingdom at that place. On coming into contact with the image of Padmavati, the horses bit was instantly changed into gold. The story

of the golden bit gained him the support of the local chief and with local assistance he subdued the army which came in his pursuit. The pursuers surrendered and joined him. The goddess provided him with enough funds by converting into gold all the iron brought in contact with her image and he built Hombucha city and also erected a temple for Padmavati near the tree under which he had slept. When these things were accomplished the golden image is said to have disappeared, the king being directed to one of stones in which the goddess would reside. This stone image was set up in the temple. These events are believed to have occurred about 195 B.C.

An inscription of the 11th century AD. traces the descent of Jinadatta to Raha, of the Ugravamsha, lord of Mathura, who was a successful leader in the Mahabharata war. Raha was succeeded by several kings and at last there appeared Sahakara who turned into a cannibal. To him and Sriya Devi was born Jinadatta. Disguested at his father's character, Jinadatta fled to the south and on reaching Kanakapura the modern Humcha, he slew Kanakasura and drove away Kara and Karadushana. Pleased at his exploits, goddess Padmavati entered the *lakki* tree (still shown growing out of her temple) at Kanakapura gave it the name Pombuchcha and made it the capital of his kingdom. Hiranyagarbha of this line is said to have driven out the kings of Yadhivasa and subdued the Santalige *Nad*. He took the name of Vikrama Santara. The grants by these kings continue upto 12th century AD. In 977 AD. Baramma Deva Santara is said to have ruled over this territory. On the basis of this geneology, Jinadatta is placed in the 7th or 8th Century AD.

Jinadatta fortified the hill of Govardangiri and his descendants afterwards shifted the capital first to Sisila and then to Karkala. His successors at Karkala adopted the title of Bairarasu Wodeyar.

The existing ruins of Humcha, situated at the Bilesvara hills, indicate the site of a large town. Among the temples here are the *bastis* erected by Chattala Devi, the grant daughter of Rakkasa Ganga in association with her sister's sons. The principal of these was the Panchakuta. Inscriptions associated with it (1077 AD) are beautifully engraved on slabs.

3. MUDAGOPPA (NAGARA) :—A remote village named Bidaruhalli (bamboo village) came to prominence in 1640 AD when it was renamed Bidanur (or Bednur) and became the capital of the Keladi chiefs. Being on the direct trade route via the Hosanagadi Ghat, it rapidly expanded and came to be called Nagara. The fort walls were eight miles in circumference, and had ten gates. Sivappa Nayaka (1645-1660 AD) improved and enlarged the town and his successors ruled from here undisturbed till 1763. Their territories extended from Sante-Bennur and Holalkere in the east, over the whole of South Kanara to the western Coast. In 1763 AD Haider Ali stormed the town and extinguishing the flames of the palace, gained possession of a booty estimated at twelve million sterling in value. The queen, her adopted son and her paramour were all seized by Haider Ali and transporated to the fortess of Madhugiri. Haider Ali changed the name to Haider-Nagara, built a palace outside the fort, established his principal arsenals and continued the mint where coins were first struck in his name. He is said to have encouraged merchants and endeavoured to introduce the cultivation of mulberry and rearing of silk worms. Bidanur was captured by the British in February 1783 AD and surrendered to Tipu by the British at the end of April. During the sieges the palace and the town were burnt. Though Tipu Sultan rebuilt the palace, his regulations for the protection of internal trade dealt a severe flow to the prosperity of the town. In the insurrection of 1830 AD, the town again became an object of attack. After 1789 AD, the place came to be called Nagara. It gave its name to the Nagar Faujdari which included the present districts of Shimoga and (Kadur) Chikmagalur. From 1831, that name was changed to Nagar Division and from 1863 to 1881, (when divisions were abolished) the Nagar Division composed of the Shimoga, (Kadur) Chikmagalur and Chitradurga Districts. It was the headquarters of Nagar Taluk till 1893. Among interesting relics here are the bells at some of the temples which were originally from churches in Malabar or Kanara brought back by Tipu Sultan.

SAGAR TALUK

1. KELADI :—Keladi is interesting as the place from where the Ikkeri chiefs (also called Keladi chiefs and Bednur Chiefs) derived their origin. Chavuda Gauda their progenitor and his brother Bhadra Gauda of Hale-Bayal village near Keladi had two servants Yadava and Murari to cultivate the lands. They

spotted a place where one of their cows used to shed its milk and on digging, Chavuda Gauda came across a linga and he then built a small temple. Some time later, the servants while ploughing turned up an old sword. Intending to make a scythe out of it, this sword was put into the thatch of the house. Soon they discovered that if a crow perched on the shed the sword leaped out in the form of a serpant and killed it. Chavuda Gauda called it Nagaramuri and preserved it. Next they found a cauldron containing treasure when the plough share struck against its rim. In a dream Chavuda Gauda was directed to offer a human sacrifice and take the treasure. Yadava and Murari on learning the revelation volunteered to be the victims on condition that their memory be preserved. After suitable preparations these victims prostrated before the cauldron and were be headed with Nagarmuri. With the accesion of wealth Chavuda Gauda raised a small force and began subduing his neighbouring chiefs. The Gauda brothers were soon seized and sent to Vijayanagar by orders from the king and were imprisioned. By promising to fight a *palegar* who had revolted aginst the king, the brothers secured their release and kept their promise by killing the rebellious *palegar*. The king conferred on them the places they had captured and gave as a token the *sikha moharu* or the king's seal. Keladi was then founded and the Ramesvara temple was built. Shortly afterwards the capital was shifted to Ikkeri where a hare was observed turning against the hounds. The Keladi or Ikkeri chief ruled over this part of the country for about 225 years from 1499 AD to 1763 AD. Ultimately, their kingdom was over-run by Haider Ali in 1763 AD.

The double temple of Ramesvara and Veerabhadra here is a large and plain structure. There are several inscriptions in the region that relate to the reign of various chiefs of this lines.

A socio-economic survey of this village was conducted during 1961 as part of 1961 census operations.

(2) ANANDAPURAM:— Inscriptions of the Chalukyas of the 10th century AD testify to the antiquity of this place. According to an inscription, the village was then known after Andhasura. Jinadatta the founder of the Santara family on his way to Humcha, encountered Andhakasura and slew him (about 8th century AD). According to a local tradition, the name Anandapur was bestowed upon it by Somasekhara Nayak a Keladi chief (16th century AD) on account of the *ananda* (pleasure) he enjoyed in the company of his mistress Champaka sarisi of this place. The place figures prominently in the 18th century warfare and was subject to attack on several occasions. During the insurrection of 1830 AD under Budi Basavappa also, this place was battle ridden. The old fort is now in ruins. During the period 1838-1875AD, this was the headquarters of a taluk of the same name.

(3) MALANDUR:— The remains of a large Lingayat *matha* here have some stone elephants at the entrance. Towards the middle of a splendid tank, built round with laterite steps, is a Basava shrine surrounded by water and approached by a stone causeway.

(4) HALE IKKERI:—Ikkeri was the capital of the Keladi chiefs from 1560 AD to 1640 AD. Though the capital was shifted to Bednur, Ikkeri continued to be a place of importance and the coins minted by the chiefs continued to be called after Ikkeri. The walls that surrounded the place were of great extent, forming three concentric enclosures. In the citadel was the palace adorned with carvings and false gilding. However, the Aghoreswara temple here is the only vestige of its former greatness. Keladi chief Sankanna Nayaka I(1545-1558 AD)is said to have set out on a pilgrimage visiting holy places from Ramesvara to Kedarnath, Nepal and Kashmir. While at Delhi he defeated Ankush Khan, a celebrated prize fighter of the day. During his travels, God Aghoreshvara and Virabhadra appeared to him at Paidana and Avati respectively and on his return he built the Aghoreshvara temple at Ikkeri and the Virabhadra temple at Keladi.

The Aghoreshvara temple of granite is in Dravidian style and also contains traces of the Chalukyan and the Sarcenic styles in it. The pedestal in the *garbhagriha* is gigantic and has 32 seated female figures sculptured all round. The *mantapa* is supported by well-carved pillars. The temple has a metal image of Virabhadra with 32 hands, On the north basement of this temple an inscription is found.

(5) KARGAL :— Sharavati, which rises at Ambuthirtha in Thirthahalli taluk, on reaching the boundry of Shimoga district near this village bends to the west and precipitates itself down the celebrated Falls of Gersoppa (or the Jog Falls).

Covered with luxuriant vegetation around, the place offers a picturesque natural scenery and has been recognised as one of the world's beauty spots. The water comes down in four distinct falls, presenting a scene of transcendent grandeur. These four falls are called, the Raja, the Rani, the Roarer and the Rocket. The Raja fall derives its name not only on account of his majestic appearance but also because one of the Sonda kings proposed to erect a little shrine on the spot. It is said the lines for the foundation may be seen even now on the stone just above the Raja's rock which projects over the chasm.

The Mahatma Gandhi Hydro Electric works at Jog is a major source of Power. During the 1961 Census, Kargal was treated as an urban area on account of the population it then had in connection with the implementation of the "Sharavati Project."

SHIKARIPUR TALUK

(1) SANDA:—This is said to be the spot where sage Shandilya had his *Ashrama.*

(2) UDUGANI:—Ruins of an old fort are found near Akkamahadevi temple in this village.

(3) MUTHIGI:—This is the place where the shrines of Veerasaiva Saints, Ajaganna and Mukthayakka are found.

(4) TALAGUNDA:—The village is rich in ancient inscriptions. Kadamba king Trinetra is said to have established here the Brahmins he had brought from Ahichchatra and named the place 'Sthanagundur Agrahara'. An inscription (5th century AD) on a pillar in front of a ruined temple here, engraved in box-headed characters contains verses in high flown Sanskrit and gives an account of the origin and rise of the Kadmaba dynasty. The Pranaveshvara temple here, said to have been founded by Brahma, is a small one consisting of a *garbhagriha* and a *sukhanasi*. Close by is the Brahmathirtha, the five *lingas* which are said to have been installed by the gods Brahma, Indra, Chandra, Yama and Agni. On the jambs of the doorway of the *garbhagriha* two inscriptions engraved in box-headed characters are seen. The piller-inscription records the construction of a tank called even now Pranamana Kere, besides stating that Satakarni and other kings earlier to Kakusthavarma (who built the tank) worshipped at this Pranaveshvara temple. Thus the period of the temple is carried back to the second century AD. The other temples in the village *viz.* The Gangadaresvara and the Virabhadra also have inscription stones. To the east of the village there is the *Virakta-matha* which contains the tomb of Prabhudeva or Allamaprabhu. The hill to the east of the village is pointed as the dlace where Bhima killed Dona during the *Ajnatavasa* (exile) of the Pandavas. Belagavi or Belgami, another village of great antiquity is situated just two miles south-west Talgunda. Talgunda is also said to be the birth place of the Kadambas.

5. BELAGAVI:—In old inscriptions the village has been spelt as Balligave, Balligamve, Balligrame, Ballipura and Balipura. An inscription dated 685 AD is the earliest one which mentions this village. This was the capital of the Banavase Nad during the supremacy of the Chalukya and the Kalachurya kings. A reference to it, in the 12th century AD calls in the *Anadi Rajadhani* (immemorial capital) and *Pattanagala Thavarmane* (the mother of cities). It contained five *mathas* and three *puras* besides seven Brahmapuris and three dispensaries in 1165 AD. The place continued to prosper under the Hoysalas and the Yadavas(1175-1311 AD). There is little doubt that the city fell a prey to the muhummadan armies which over threw the Yadavas and the Hoysalas. As many as 84 inscriptions, all dated earlier than the close of the 13th century, have been discovered here.

The temples of Kadaresvara, Punchalinga Kaitabhesvara, Somesvara and Tripurantakesvara are rich with carving which is said to the handiwork of the great Jakanachari. Several mutilated figures are said to be found scattered in this village and it has been surmised that these were the sites of a number of temples and *bastis* in bygonedays.

The Kedaresvara temple, a *trikutachala* in design enshrines two *lingas* representing Iswara and Brahma and a figure of Vishnu. In the compound of this temple is found an inscribed *mastikal* of the Vijayanagar period. Outside the temple is the shrine of Udutadiyamma, represented by a naked female figure with a lotus for the head. According to the tradition of the local Lingayats she was the daughter of the king of Udutadi and on her appearing before the Veerashaiva saints in a naked condition her head vanished and a lotus took its place. According to an inscription the Tripurantakesvara temple was built in about 1070 AD.

It is a double-temple and is a fine structure with exquisitely carved and perforated screens. The basement of the south-temple has in some places a frieze depicting some of the stories of the Panchatantra such as the 'The swans and the Tortoise', 'the Rama and the Jackal', 'The Monkey and the Alligator' and so on.

There are many evidences of the influence of the Veerashaiva faith in the village and its neighbourhood. It is said that there were six Veerashaiva *mathas* at one time in this village.

The village had a Baudhalaya as evidenced by the discovery of a large mutilated figure of Tara Bhagavati. The most striking object standing in the village is perhaps the Bherundesvara pillar called *Garudagamba*. It is a lofty and elegant monolit about 30 feet high, with a figure of Ganda-Bherunda (about four feet high) at the top. (The Bherunda is a double headed eagle with human body). According to the inscription at the base, the pillar was erected in 1047 AD by Chamunda Raya. Near this pillar is the Sula Brahma stone representing a man about to leap from a height in order to commit suicide in fulfilment of a vow.

6. BANDALIKE:—Also called Bandanike, this place appears to have been the capital of Nagarakhanda, which according to an inscription, was being ruled by Chandragupta. More than thirty inscriptions ranging from Saka 834 to 1368 and containing records of the Rashtrakutas the Chalukyas, the Kalachuryas, the Hoysalas, the Yadavas and the Vijayanagar kings have been discovered here. The village also contains many ruined temples of large dimensions and wonderful sculpture. A *virgal* found here illustrates 'offering a springing head': a male figure is seated in front of an elastic rod with two figures standing at the sides with swords and the head is shown as cut off. A *mastikal* near the Banasankari temple is a double memorial containing two raised hands. The sculpture on it shows a male figure between two female figures indicating that both the wives became *satis* on the death of their husband.

7. MALAVALLI:—An inscription of Harita Putra Satakarni (second century AD) in which this village is called 'Mattapatti' is found on a pillar about 6 yards in front of the Kallesvara temple. Though the pillar is octagonal, only six of its faces have been inscribed. The lines read from the top downwards unlike the inscriptions found on the Talgunda pillar which read from the bottom upwards. The *mastikal* enshrined in the Mastigudi and worshipped by the villagers has sculpture dapicting a male and female figure, the latter holding a lime, in the raised right hand and a *gindi* (water vessel with a spout) in the left. The male figure is armed with bow and arrow.

8. BISALALLI:—Two inscription stones are found. This place is said to be the Ekachakranagar of the Mahabharata time.

9. DONANGUDDE:—This is said to be the place where Bhima is said to have killed Dona or Bakasura.

10. SALOOR:—An Inscription stone is found in this place.

11. GAMA:—Old Inscription stones are found in this village.

SHIMOGA TALUK

1. KUDLI:—Near this village the rivers Tunga and the Bhadra unite to form the Tungabhadra and the spot is regarded as very sacred. Kudli is the seat of a *matha* of the Smartha sect connected with the Sringeri *matha*. The first pontiff of this *matha* is said to have been appointed by the Sringeri Jagadguru during the 14th century AD to minister to the needs of the Smarthas of Maharatta descent. The village has a Madhva (or Vaishnava) *matha* also and three old temples dedicated to Brahmesvara, Narasimha and Ramesvara. There are several copper plate grants in the possession of the two *mathas*. One such at the Brahmesvara temple professes to record grants by emperor Rukmangada ruling at Ayodhya (Mahabharata period). Annual *jatra* in honour of Sangamesvara is held during April.

SORAB TALUK

1. Otur:—This village has been regarded as the Vatter, whose king is referred to in the Mahakuta inscription near Badami as having been subdued by Kirtivarma the Chalukyan King ; and also as the Ottur referred to in the Samudra Gupta inscription at Allahabad.

2. CHANDRAGUTHI:—Renuka, the mother of Parasurama is believed to have performed the *Sahagamana* at Chandragutti, when her husband sage

Jamadagni was killed by Kartaviryarjuna. The high peaked hill (2,836 feet MSL) was formerly fortified. The hill is said to have been originally of such a height that it obscured the moon. It was reduced to its present size by a *Rakshasa* during his contest with Krishna. Chandragutti was the early stronghold of the Kadamba kings and was the residence of Trinetra Kadamba. In an inscription of 1396 A.D., in the reign of the Vijayanagar king Harihara II, Bachana Raya calls himself Goni-durga-malla and claims to have ruled over Chandragutti and estabilshed himself in the throne of the Kadambas. In more modern times, the place was one of the first acquisitions by the Keladi chiefs and was destroyed by the palegar of Bilgi during the reign of Haidar Ali.

On the hill is a temple dedicated to Renuka, popularly known as Guttyavva. Annual fair is held here during April.

3. KUBATUR:—Place of antiquity, formerly known as Kuntala-Nagara, was according to tradition the capital of Chandrahasa, the romantic episode of whose life occurs in the Mahabharata. The Kali temple outside the village is said to be the one at which Chandrahasa was ordered to be beheaded. Being foiled in his design, Minister Dushtabuddhi subsequently put an end to his own life here. A severed head in stone lying in front of the Kali temple is shown as representing the head of this wicked minister.

In a Jain *basti* here, there is a seated figure of Jina about 5 feet high with canopy, flanked by Chauri-bearers and overshadowed by a seven-hooded serpent, all in one stone. In the Narasimha temple, the image of Narasimha (locally called Chintamani Narasimha) is rather peculiar ; being seated without a crown and with only two hands, the right hand resting on the raised knee and the left hand on the thigh. The face too is more like that of a natural than of the mythological lion. Dyamavva temple has the wooden image of the Goddess represented as riding on a lion and having sixteen hands. The Kaitabhesvara temple situated at some distance to the east, is a good specimen of the Chalukyan style.

An inscription here says that "Nagakandaka (shikaripur Taluk) was, protected by the wise Chandra Gupta", who was regarded as an example of all that was good of eminent Kshatriyas and there by testifies to the Mauryan rule in the North of Mysore during the third century B.C.

TIRTHAHALLI TALUK

1. KAVALEDURGA:—The place is said to be the Kamyakavana in which the Pandavas stayed for some time during their exile. The ancient fortifications here are supposed to have been erected by them. Bhimankatte a dam across Tungabhadra nearby is attributed to Bhima which he built to turn the course of the river towards their abode. Subsequantly, at the request of the *rishis* (sages) who were performing penance lower down the stream and at the behest of Dharmaraya, Bhima is said to have released the stream by making the three existing openings in the dam, In latter times the hill came to be called Bhuvanagiri and was a stronghold of the Bednur chiefs. The present name Kavaledurga or guarding 'hill-fort' was given to the hill on its capture by Haidar Ali(1763 AD).

At the highest point of the hill is the temple of Srikantesvara which has only one door facing west. A fine view of the Arabian sea can be had from the summit of this hill.

2. ARAGA:—In old inscriptions, it is called 'the capital of the *Malerajya*'. The santara kings of Humcha ruled the place as under-lords of the Chalukyas. In the 14th century A.D. and later under the Vijayanagara kings, Araga kingdom is said to have contained three cities and eighteen *Kampanas* and governed by a prince of the royal family. Then, the Bednur chiefs held the place until their territory was over run by Haidar Ali.

3. TALLUR :— Agumbe Ghat connecting Tirthahalli and Somesvara of South Kanara is quite close to Tallur. The place offers a wonderful view of the sunset when the sky is clear add for that reason has been a centre of attraction for a large number of tourists. It receives the heaviest rainfall in the State between 6,250 mms and 9,500 mms.

4. MARAGALALE:—An ancient temple found in this village is of archaeological interest.

5. SIRAGARU:—This place is known for Ambu-thirtha from where Sharavathi river rises.

MYSORE

GROWTH OF POPULATION

1901–1971



NOTE:-FIGURES IN BRACKET DENOTE PERCENTAGE DECADE VARIATION

1 SYMBOL = 1,000,000 MALES / FEMALES

SHIMOGA DISTRICT

GROWTH OF POPULATION

1901–1971

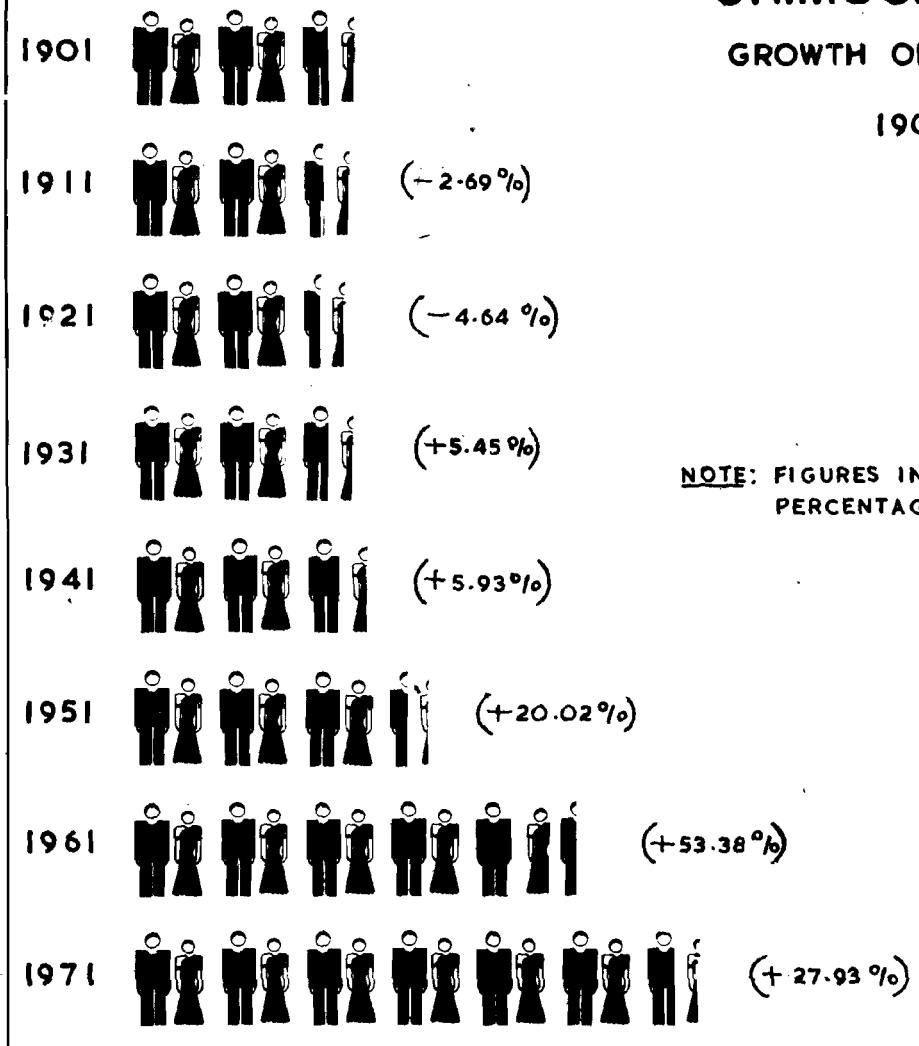

NOTE: FIGURES IN BRACKETS DENOTE PERCENTAGE DECADE VARIATION

EACH SYMBOL = 100,000 MALES / FEMALES

PART-B

PRIMARY CENSUS ABSTRACT

INTRODUCTION

Shimoga District, situated in the *Malnad* region of Mysore state, lies between 13° 27' and 14° 39' North latitude and 74° 38' and 76° 4' East longitude. The district covering an area of 10,548 sq. kms, has a population of 1,301,485 persons of which 673,976 are males and 627,509 are females. The density of population works out to 123 persons per sq. kms.

The district is bounded on the east by Chitradurga district, on the south by Chikmagalur district, on the west by the North Kanara and South Kanara districts, and on the north by Dharwar and part of Chitradurga districts.

The district consists of the nine taluks of Bhadravati, Channagiri, Honnali, Hosanagar, Sagar, Shikaripur, Shimoga, Sorab and Tirthahalli.

There are 13 Towns in the district, namely :

1. Bhadravati
2. Bhadravati New Town (TB)
3. Shimoga City
4. Sagar
5. Shikaripur
6. Tirthahalli
7. Channagiri
8. Honnali
9. Nyamati
10. Shiralkoppa
11. Sorab
12. Hosanagar and
13. Kumsi

There has not been any change either in the jurisdiction of the district or taluks between 1961 and 1971. There are 2,000 villages in the district at both the 1961 and 1971 Censuses. Though there has been no overall variation in the number of villages in the district between 1961 and 1971, there has been variation in the number of villages in some taluks. The variations are explained below.

Sl. No.	Name of Taluk		No. of villages in 1961	No. of villages in 1971	Reasons for variation
1.	Bhadravati	...	162	161	B. R. Project I and B. R. Project II (L.C. No. 56A and 56B of 1961) which were treated as main villages in 1961 are treated as hamlets of the village Singanamane (L.C.No. 1) in 1971. Bullapura was not included as a village in the 1961 list of villages but as it is only partly included in the Bhadravati New Town Board area it is included in the 1971 list of villages (L.C.No. 15). Thus, there is a net reduction of one village in the taluk between 1961 and 1971.
2.	Channagiri	...	245	245	No change
3.	Honnali	...	166	166	No change
4.	Hosanagar	...	209	209	No change
5.	Sagar	...	263	263	No change
6.	Shikaripur	...	175	175	No change
7.	Shimoga	...	228	229	One village, Islapur (L.C.No. 94) Chikkal, which was not treated as a village in 1961, is now included as a separate village as only a part of the village area is included within Shimoga City Municipal area, having a part in the rural area.
8.	Sorab	...	305	305	No change
9.	Tirthahalli	...	247	247	No change

The decrease in the number of towns by one in 1971 is due to deletion of Kargal which was a town in 1961 from the list of towns as it did not satisfy the criteria prescribed for classifying a place as a town. Kargal Town (Kargal Project area) in the 1961 Census was an important populated area since the entire colony of the Sharavathy Valley Hydel Project was situated then and the Project activity was at its peak. By 1971, since the project work was over, the population has fallen rapidly. Kargal Project Area of 1961 is distributed in 1971 among the villages of Kargal (L.C. No. 199 of 1971) and Bilagallur (L.C. No. 200 of 1971).

At the 1971 Census the concept of Town group has been given up and the concept of the Urban Agglomeration has been adopted. Bhadravati Urban Agglomeration consists of Bhadravati old town and Bhadravati New town. In addition to Bhadravati Urban Agglomeration, the town of Shimoga has attained the status of a City as its population has crossed the one lakh mark at this Census.

EXPLANATORY NOTE

In Part B of the District Census Handbook of each district the "Primary Census Abstracts" are presented. These are the basic tables of demographic importance obtained on a full count of the individual slips. These tables are furnished villagewise for the rural sector and by Enumerator Block in respect of each Census Town in the urban sector.

The Primary Census Abstract, the P.C.A. as commonly referred to, for the District and its constituent Taluks arranged alphabetically, is presented first. The P.C.A. data for the urban units within each taluk are also included therein. In the tables the abbreviations T, R and U are used. T stands for total, R for rural and U for urban. After the District P.C.A. a map of each Taluk, village list and the Taluk P.C.A. follow.

The concept of Urban Agglomeration has been adopted for presentation of some of the basic results of the 1971 Census replacing the 'Town-Group' concept of the 1961 Census. Small towns around a city or a major town which are contiguous and are within its urban influence are grouped together with the city or the major town to constitute an Urban Agglomeration. In Mysore State, five such Urban Agglomerations named after the respective cities of Bangalore, Belgaum, Bhadravati, Kolar Gold Fields and Mangalore have been recognised. Separate statements of the P.C.A. data of these agglomerations are presented in the respective District Census Handbooks.

COLUMN 1. LOCATION CODE NUMBER : The Location Code Number is the number assigned to each village within a Taluk and each Census town within a district in a particular order. The numbers assigned to taluks and villages are International numerals while those assigned to towns are Roman numerals. The Districts in the State were arranged alphabetically and numbered serially with International numerals.

Shimoga District has the location code number 17. The Taluks and towns of the District bear the following location code numbers :

Name of Taluk	Location Code No.	Name of Town	Location Code No.
1	2	3	4
1. Bhadravati	17/1	Bhadravati	17/I
2. Channagiri	17/2	Bhadravati New Town(TB)	17/II
3. Honnali	17/3	Channagiri	17/III
4. Hosanagar	17/4	Honnali	17/IV
5. Sagar	17/5	Hosanagar	17/V
6. Shikaripur	17/6	Kumsi	17/VI
		Nyamati	17/VII
7. Shimoga	17/7	Sagar	17/VIII
8. Sorab	17/8	Shikaripur	17/IX
9. Tirthahalli	17/9	Shimoga	17/X
		Shiralkoppa	17/XI
		Sorab	17/XII
		Tirthahalli	17/XIII

COLUMN 2. NAME OF VILLAGE/TOWN/WARD URBAN ENUMERATOR'S BLOCK: Names of villages and towns corresponding to the location code numbers given in Column 1, are noted here.

The particulars presented against each village include the data relating to the *asli* (main) village and also its hamlets, if any. Large hamlets which returned a population of 500 or more have been separately mentioned in Appendix No. I in view of their sociological importance. But, for such hamlets, only the particulars of population by sex, as culled out from the Enumerator's Daily Posting Statements are furnished. The population data of such hamlets should, therefore, be regarded as only approximate since it is not based on actual tabulation but only on the Enumerator's Daily Posting Statements.

The Census village corresponds generally to the Revenue village and its jurisdiction is defined as the area included within the geographical boundaries of the Revenue village bearing the same name. When a portion of the Revenue village stands incorporated in a municipality, the area so included is regarded as part of the town. In all such cases, the remaining land situated outside the municipal limits, if any, is considered as a separate Census village-unit for purposes of enumeration. For such residuary area the suffix 'Rural' has been noted against the name of the place which may also have been indicated as a Town under the same Taluk. The P.C.A. presented against such places relates to the area situated beyond the municipal limits of the concerned towns.

A Revenue village, the entire geographical area of which stands included within the limits of a municipality, ceases to be a Census village by virtue of its having been accounted for under the concerned town.

Reserve forest areas which do not form part of any Revenue village are also reckoned as Census villages and such geographical units are assigned location cade numbers along with other villages of the concerned taluk.

Regarding urban areas, the name of the town, the names (numbers/alphabets) assigned to the constitutent Municipal Wards/Divisions, if any, and the number assigned to each enumerator's block within it are given in this column. The jurisdiction of each block is indicated in a statement immediately after the tables of the urban-block P.C.A. of the Taluk.

The places administered by Municipal Corporations, Municipalities, Cantonment Boards, Notified Area Committees or Local Bodies such as Town Boards, Civil Lines, etc., are classified as urban areas or towns. Besides, certain other places which satisfied the following criteria are also classified as Census Towns:

(*a*) Minimum population of 5000 persons.

(*b*) Density of 1000 persons per sq. mile (or 400 persons per sq. km.)

(*c*) At least 75 per cent of the male working population engaged in pursuits other than agriculture.

A few other places which did not satisfy fully these conditions but were regarded as having pronounced urban characteristics are also classified as towns.

COLUMN 3. AREA OF VILLAGE IN ACRES AND TOWN/WARD IN Km²: The particulars of the total geographical area of the village furnished by the Tahsildars of the concerned Taluks, and of the Towns and their constituent Municipal Divisions or Wards as furnished by the Local Bodies concerned are given in acres and sq. kms. respectively in this column. The area of the District as furnished by the Surveyor General, India through the Central Statistical Organisation is shown against the District total, while the area of each Taluk as furnished by the Director of Survey, Settlement and Land Records in Mysore is shown against the Taluk total. No attempt has been made to reconcile the area figures obtained from these different sources.

In some cases, the villages bear the same name as the adjacent town for example, Bellary (Rural). These indicate cases where only a part of the village area is included in the contiguous municipal area, leaving some portion within the rural area which, therefore, is included in the village list. It has not always been possible to determine the exact areas of the portions of such villages included within municipal limits. Therefore, no attempt at determining the exact area of that part of the village in the rural limits has been made. The area shown in this column against such cases includes the area merged within the limits of the contiguous town.

COLUMN 4. NUMBER OF OCCUPIED RESIDENTIAL HOUSES: A Census House is defined as "a building or part of a building having a separate main entrance from the road or common courtyard or staircase, etc., used or recognised as a separate unit." In this column the number of such houses which were in actual use for residential purposes either partly or wholly, at the time of the enumeration (*i.e.*, between 10-3-71 and 31-3-71) is given.

COLUMN 5. NUMBER OF HOUSEHOLDS: A Household is defined as "the entire group of persons who commonly live together and would take their meals from a common kitchen unless the exigencies of work prevent them from doing so." It may consist entirely of persons related to each other or may be made up of a few related and other unrelated persons or of totally unrelated persons. A household may also consist of a single individual. Those households which are made up of groups of unrelated persons such as in hostels, inmates of jails, boarding houses, hotels, chummeries, etc., are regarded as Institutional Households. Households that do not live in Census Houses are called Houseless Households. The total number of households including Institutional Households and Houseless Households, if any, in the village or the block is given here.

COLUMNS 6, 7 AND 8 : TOTAL POPULATION (Including Institutional and Houseless population) : The column headings are self-explanatory. The abbreviations 'P', 'M' and 'F' appearing in several sub-columns of the P.C.A. stand for the number of Persons, Males and Females respectively.

COLUMNS 9 AND 10. SCHEDULED CASTES: These two columns furnish the population of Scheduled Castes by sex. By Scheduled Castes are meant "all such castes, races or tribes or parts or groups within such castes, races or tribes as are deemed under Article 341 of the Constitution of India to be the Scheduled Castes for the purposes of the Constitution of Iddia." Scheduled Castes are limited only to Hindus and Sikhs.

COLUMNS 11 AND 12. SCHEDULED TRIBES: These two columns furnish the population of Scheduled Tribes by sex. By Scheduled Tribes are meant "all such tribes or tribal communities or parts of a group within such tribes or tribal communities as are deemed under Article 342 of the Constitution of India to be Scheduled Tribes for the purposes of the Constitution of India." Persons belonging to the Scheduled Tribes may profess any religion.

The Scheduled Castes and Tribes notified in the State are indicated in Appendix No. II. The data on the individual Scheduled Castes and Scheduled Tribes are presented in Part C of the District Census Handbook.

COLUMNS 13 AND 14. LITERATE AND EDUCATED PERSONS: A person who can both read and write with understanding in any language is regarded as literate even though such a person may not have attained any educational standard or may not have received any formal education. By convention, all children of the age of 4 years or less are treated as illiterate even if a child of this age-group is going to a school and may have picked up reading and writing.

If, in addition to being a literate, any person has attained any level of education such as primary, middle, high school stages, etc., such details were enumerated during the census count. The number of males and females shown under columns 13 and 14 respectively includes not only those who were literate without having attained any level of education but also those who have attained various educational levels.

COLUMNS 15 TO 36. WORKERS: A *worker* is a person whose main activity is participation in any economically productive work by his physical or mental activity. Work involves not only actual work but also effective supervision and direction of work.

A person who is engaged primarily in household duties such as cooking for one's own household or performing one's own household duties or is primarily a student attending some institution but, either occasionally or regularly, helps (not as a full-time worker) in the economic activity pursued by the household only during his or her spare time is not regarded as a worker. The main activity of each individual, *i.e.*, how the person engages himself or herself mostly, was ascertained and all those engaged in any activity which is economically productive (*i.e.*, resulting in production of goods and services) were deemed to be workers.

The workers are further classified into nine industrial categories and the distribution of the total workers by sex is given under Columns 17 to 36.

For convenience of presentation, the detailed descriptive headings of the nine Industrial categories have not been printed in the P.C.A tables but only the Industrial Category Number is given. The corresponding descriptions are as follows:

Category	Description	Column Nos.
I.	Cultivators	17–18
II.	Agricultural labourers	19–20
III.	Livestock, Forestry, Fishing, Hunting and Plantations, Orchards and allied activities	21–22
IV.	Mining and Quarrying	23–24
V.	Manufacturing Processing, Servicing and repairs	
(*a*)	Household Industry	25–26
(*b*)	Other than Household Industry	27–28
VI.	Construction	29–30
VII.	Trade and Commerce	31–32
VIII.	Transport, Storage and Communications	33–34
IX.	Other services	35–36

CATEGORY 1. CULTIVATORS: A person is a *cultivator* if he or she is engaged in cultivation by oneself or by supervision or direction in one's capacity as the owner or lessee of land held from Government or as a tenant of land held from private persons or institutions for payment of money, kind of share. Cultivation involves ploughing sowing and harvesting and all other activities (such as digging of channels for water,

weeding etc.), in the production of cereals and millet crops, pulses, raw jute and kindred fibre crops, sugar cane, groundnut, tapioca, oil seeds etc. Cultivation does not include fruit growing, vegetable growing or keeping orchards or groves or working of plantations like tea, coffee, rubber, cinchona and other medicinal plants.

CATEGORY II. AGRICULTURAL LABOURERS : A person who works in another person's land for wages in money, kind or share and does not have any right of lease or contract on the land on which he or she works is regarded as an *agricultural labourer.*

CATEGORY III. LIVESTOCK, FORESTRY, FISHING, HUNTING AND PLANTATIONS, ORCHARDS AND ALLIED ACTIVITIES : This category includes all workers engaged in livestock rearing, forestry, fishing, hunting and plantations, orchards and allied activities.

CATEGORY IV. MINING AND QUARRYING : All those who are engaged in mining and quarrying activities are included in this category.

CATEGORY V. MANUFACTURING, PROCESSING, SERVICING AND REPAIRS : Workers engaged in manufacturing, processing, servicing and repair activities are subdivided into those who are engaged in Household Industry and those who are not so engaged. Household Industry is defined as an industry conducted by the head of the household himself/herself and/or mainly by the members of the household at home or within the village in rural areas and where the household lives in urban areas, only within the premises of the household. Such an industry should relate to production, processing, servicing, repairing or making and selling (but not merely selling) of goods. Further, such an industry should not be run on the scale of a registered factory. A person may be a labourer or a petty employee in an industry which is a household industry run by some other household. The number of persons engaged in Household Industry are categorised as V *(a)*.

The numder of workers who are engaged in such activities but in establishments which do not qualify themselves to be classified as Household Industries as defined above are shown under Category V *(b)*.

CATEGORY VI. CONSTRUCTION : Workers who are engaged in construction, maintenance, upkeep, repair and similar activities of buildings, roads, bridges, dams, canals and construction of electrical, water-supply and sanitary installations, etc., are brought under this category.

CATEGORY VII. TRADE AND COMMERCE : Workers in trade and commerce include all those engaged in wholesale or retail trade in goods ; in dealing with insurance, stocks and shares, employed in banking and financial institutions, etc., either as proprietors or in any other capacity in such establishments.

CATEGORY VIII. TRANSPORT, STORAGE AND COMMUNICATIONS : Workers in transport, storage and Communications include those who work in establishments such as the railways, road transport, post and telegraphs and such other organisations or establishments which are engaged in the Transport, Storage and Communications sectors of the national economy.

CATEGORY IX. OTHER SERVICES : 'Other Services' consitutes the last category and includes employees of the Central and State Governments, local bodies and quasi-local bodies and other organisations or institutions engaged in educational, scientific, medical and health services. Religious and welfare services, legal services, business services, community services and trade and labour associations, recreation services, personal services and other miscellaneous activities not covered in any of the remaining 8 categories specified above, are included here.

COLUMNS 37 AND 38. NON-WORKERS : Non-workers are those whose main activity is economically non-productive and includes those engaged in household duties, full-time students, rent receivers, retired persons, infants and old persons, beggars, vagrants, inmates of penal, mental or charitable institutions, etc. It also includes those non-workers who were seeking work.

The Industrial Categories of 1961 and 1971 Censuses are generally similar except for the separate categorisation of 'Mining and Quarrying' and consequential renumbering of 'Household Industry'. In comparing the data of these two Censuses this change must be kept in view. For convenience, the categorisation of 1971 and 1961 are indicated below :

Industrial Categories of 1971 and 1961 Censuses

Category	1971	1961
Cultivators ...	I	I
Agricultural Labourers ...	II	II
Livestock, Forestry, Fishing, Hunting, Plantations, Orchards and allied activities	III	III
Mining and Quarrying ...	IV	
Manufacturing, Processing, Servicing and Repairs		
Household Industry	V *(a)*	IV
Other than household industry	V *(b)*	V
Construction ...	VI	VI
Trade & Commerce ...	VII	VII
Transport, Storage and communications ...	VIII	VIII
Other Services ...	IX	IX
Non-workers ...	X	X

MAPS

A map of each of the taluks in the district has been included along with an alphabetical list of villages indicating the location of the villages in the map. The taluks maps are based on the maps brought out by the Director of Survey, Settlement and Land Records in this State. The map of the district in this volume and of the State are also, incidentially, based on the maps produced by this authority.

In the taluk maps, to the extent possible, the ubondaries of the villages have been marked along with their location code numbers. However, in a few cases, the maps contain areas enclosed within the symbol for village boundaries but not having any location code number mark. Such areas are drawn on the basis of the original survey maps and represent 'Kavals' (pastures), reserve forests etc. They also include places treated as main villages previously but now amalgamated with neighbouring villages under Government Orders. For the purposes of the Census, all such areas have been included in neighbouring villages for Census enumeration. Similarly, there are villages whose boundaries have not been clearly determined. In such cases, the location has been indicated and location code number has also been given but the boundaries have not been marked.

State/District	AREA			POPULATION		
	Area in Sq. Kms.	Percentage of State's area	Rank in area	Populatian	Percentage of State's population	Rank in population
1	2	3	4	5	6	7
MYSORE STATE ...	**191,773**	**100.00**	...	**29,299.014**	**100.00**	...
1. Bangalore ...	8,003	4.17	14	3,365,515	11.49	1
2. Belgaum ...	13,410	6.99	5	2,423,342	8.27	2
3. Bellary ...	9,898	5.16	11	1,122,686	3.83	14
4. Bidar ...	5,451	2.84	17	824,059	2.81	17
5. Bijapur ...	17,056	8.89	1	1,985,591	6.78	5
6. Chikmagalur ...	7,199	3.76	15	736,647	2.51	18
7. Chitradurga ...	10,852	5.66	7	1,397,456	4.77	11
8. Coorg ...	4,104	2.14	19	378,291	1.29	19
9. Dharwar ...	13,749	7.17	4	2,342,213	7.99	3
10. Gulbarga ...	16,224	8.46	2	1,739,220	5.94	7
11. Hassan ...	6,823	3.56	16	1,102,370	3.76	15
12. Kolar ...	8,223	4.29	13	1,516,646	5.18	9
13. Mandya ...	4,958	2.59	18	1,154,374	3.94	13
14. Mysore ...	11,947	6.23	6	2,077,238	7.09	4
15. North Kanara ...	10,276	5.36	10	849,105	2.90	16
16. Raichur ...	14,005	7.30	3	1,415,740	4.83	10
17. Shimoga ...	10,548	5.50	9	1,301,485	4.44	12
18. South Kanara ...	8,441	4.40	12	1,939,315	6.62	6
19. Tumkur ...	10,606	5.53	8	1,627,721	5.56	8

INDICATORS OF THE DISTRICTS

DENSITY		LITERACY					SEX RATIO		Growth rate of population 1961–71	
Population per Sq. Km.	Rank	Total Literates	Percentage of literacy in State/ District	Rank	Percentage of State's literates	Rank in literacy	Sex Ratio	Rank		
8	9	10	11	12	13	14	15	16	17	
153	...	**9,235,127**	**31.52**	...	**100.00**	...	**957**	...	**24.22**	
421	1	1,437,834	42.72	3	15.57	1	909	19	34.38	1
181	5	744,643	30,73	9	8.06	4	947	12	22.16	2
113	14	282,000	25.12	15	3.05	15	967	6	22.66	3
151	10	164,970	20.02	18	1.79	19	963	7	24.26	4
116	13	545,733	27.48	12	5.91	5	975	4	19.60	5
102	16	257,305	34.93	7	2.79	17	937	16	23.33	6
129	11	439,476	31.45	8	4.76	9	939	15	27.71	7
92	18	167,592	44.30	1	1.81	18	910	18	17.18	8
170	7	902,103	38.51	5	9.77	2	946	13	20.01	9
107	15	325,975	18.74	19	3.53	13	981	3	24.28	10
162	8	336,921	30.56	10	3.65	12	974	5	23.05	11
184	4	410,331	27.06	13	4.44	10	961	8	17.56	12
233	2	259,867	22.51	16	2.81	16	960	9	28.38	13
174	6	532,219	25.62	14	5.76	6	942	14	24.28	14
83	19	345,148	40.65	4	3.74	11	957	11	23.14	15
101	17	286,009	20.20	17	3.10	14	981	2	28.75	16
123	12	476,467	36.61	6	5.16	8	931	17	27.93	17
230	3	842,594	43.45	2	9.12	3	1,058	1	24.01	18
153	9	477,940	29.36	11	5.18	7	957	10	19.04	19

FIGURES AT A GLANCE

				Mysore State	Shimoga District
1.	Population — TOTAL	...	**Persons**	**29,299,014**	**1,301,485**
			Males	**14,971,900**	**673,976**
			Females	**14,327,114**	**627,509**
	RURAL	...	Person	22,176,921	994,172
			Males	11,249,209	512,124
			Females	10,927,712	482,048
	URBAN	...	Persons	7,122,093	307,313
			Males	3,722,691	161,852
			Females	3,399,402	145,461
2.	Decennial population growth rate 1961–71			24.22%	27.93%
3.	Area in Square kilometres	...		191,773	105,48.0
4.	Density of population per square kilometers	...		153	123
5.	Sex ratio (Number of females per 1000 males)	...		957	931
6.	Percentage of Literacy	...	Persons	31.52	36.61
			Males	41,62	45.64
			Females	20.97	26.91
7.	Percentage of urban population to total population	...		24.31	2361
8.	Percentage of workers to total population (Main activity only)	...	Persons	34.74	32.01
			Males	54.40	51.71
			Females	14.20	10,86
9.	Break-up of workers: Percentage to total Workers— (i) Cultivators	...	Persons	40.02	38.59
			Males	44.16	42.16
			Females	23.41	20.35
	(ii) Agricultural Labourers	...	Persons	26.70	31.81
			Males	21.12	26.21
			Females	49.01	60.41
	(iii) Other Workers	...	Persons	33.28	29.60
			Males	34.72	31.63
			Females	27.58	19.24
10.	Percentage of Scheduled Castes population to total population	...	Persons	13.14	14.25
			Males	13.14	14.29
			Females	13.14	14.21
11.	Percentage of Scheduled Tribes population to total population	...	Persons	0.79	0.58
			Males	0.79	0.58
			Females	0.79	0.58
12.	Number of occupied Residential Houses	...		4,718,089	205,664
13.	Number of Villages	...	Total	25,533	2000
14.	Number of Census Towns	...		245	13

GROWTH OF POPULATION

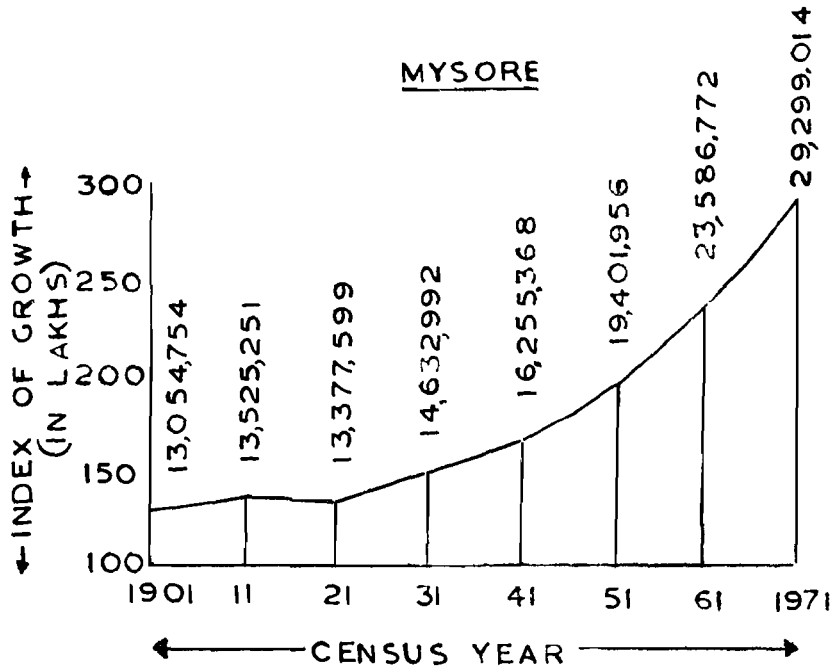

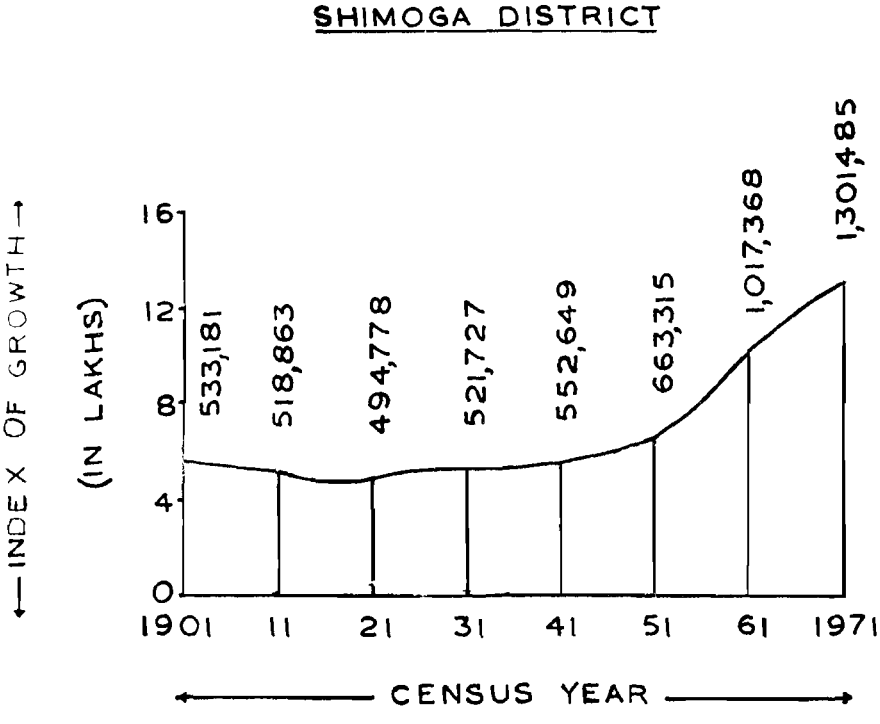

DISTRICT PRIMARY CENSUS ABSTRACT

Sl. No.	District/Taluk/Town		Total Rural Urban	Area in Square Kms.	Occupied residential houses	Number of households	Total population (including Institutional and Houseless population) Persons	Males	Females
1	2		3	4	5	6	7	8	9
	Shimoga District	...	**T**	**10,548.0@**	**205,664**	**221,237**	**1301,485**	**673,976**	**627,509**
		...	**R**	**10,494.6**	**154,456**	**165,518**	**994,172**	**512,124**	**482,048**
		...	**U**	**53.4**	**51,208**	**55,719**	**307,313**	**161,852**	**145,461**
1.	Bhadravati Taluk	...	T	686.9	[3]5,810	38,060	203,438	106,613	96,825
		...	R	674.7	18,537	19,097	102,080	53,093	48,987
		...	U	12.2	17,273	18,963	101,358	53,520	47,838
	Bhadravati Urban Agglomeration	...	**U**	**12.21**	**17,273**	**18,963**	**101,358**	**53,520**	**47,838**
	i) Bhadravati (M)	...	*U*	1.85	7,385	7,935	40,203	21,291	18,912
	ii) Bhadravati New Town (TB)	...	*U*	10.36	9,888	11,028	61,155	32,229	28,926
2.	Channagiri Taluk	...	T	1,212.0	25,557	27,689	175,979	89,049	86,930
		...	R	1,209.5	24,119	26,143	166,324	84,043	82,281
		...	U	2.5	1,438	1,546	9,655	5,006	4,649
	Channagiri (M)	...	U	2.51	1,438	1,546	9,655	5,006	4,649
3.	Honnali Taluk	...	T	856.7	20,678	22,247	136,762	69,809	66,953
		...	R	853.6	18,547	19,951	121,818	62,092	59,726
		...	U	3.1	2,131	2,296	14,944	7,717	7,227
	Honnali (M)	...	U	0.52	1,254	1,402	8,413	4,364	4,049
	Nyamati (M)	...	U	2.59	877	894	6,531	3,353	3,178
4.	Hosanagar Taluk	...	T	1,423.3	[1]1,806	12,677	79,120	41,050	38,070
		...	R	1,416.0	11,369	11,966	75,279	39,036	36,243
		...	U	7.3	437	711	3,841	2,014	1,827
	Hosanagar (M)	...	U	7.25	437	711	3,841	2,014	1,827
5.	Sagar Taluk	...	T	1,938.4	21,959	23,118	133,752	70,259	63,493
		...	R	1,932.3	17,038	18,042	106,179	55,822	50,357
		...	U	6.1	4,921	5,076	27,573	14,437	13,136
	Sagar (M)	...	U	6.08	4,921	5,076	27,573	14,437	13,136

CENSUS ABSTRACT

Scheduled Castes			Scheduled Tribes			Literate and educated persons			Sl. No.
Persons	Males	Females	Persons	Males	Females	Persons	Males	Females	
10	11	12	13	14	15	16	17	18	1
185,465	**96,285**	**89,180**	**7,540**	**3,886**	**3,654**	**476,467**	**307,629**	**168,838**	
161,818	**83,781**	**78,037**	**7,027**	**3,617**	**3,410**	**314,257**	**209,891**	**104,366**	
23,647	**12,504**	**11,143**	**513**	**269**	**244**	**162,210**	**97,738**	**64,472**	
32,896	17,124	15,772	117	56	61	78,980	51,570	27,410	1
21,998	11,403	10,595	54	23	31	28,082	19,596	8,486	
10,898	5,721	5,177	63	33	30	50,898	31,974	18,924	
10,898	**5,721**	**5,177**	**63**	**33**	**30**	**50,898**	**31,974**	**18,924**	
4,029	2,115	1,914	18	11	7	19,897	12,389	7,508	
6,869	3,606	3,263	45	22	23	31,001	19,585	11,416	
35,077	18,109	16,968	447	196	251	50,074	38,107	20,967	2
34,508	17,804	16,704	445	194	251	54,161	35,296	18,865	
569	305	264	2	2	...	4,913	2,811	2,102	
569	305	264	2	2	...	4,913	2,811	2,102	
22,747	11,656	11,091	295	166	129	42,622	29,706	12,916	3
22,285	11,406	10,879	295	166	129	35,800	25,567	10,233	
462	250	212	...	...	...	6,822	4,139	2,683	
100	56	44	...	...	...	3,457	2,140	1,317	
362	194	168	...	...	...	3,365	1,999	1,366	
4,150	2,195	1,955	1,313	647	666	26,042	16,948	9,094	4
4,015	2,114	1,901	1,313	647	666	23,836	15,639	8,197	
135	81	54	...	...	...	2,206	1,309	897	
135	81	54	...	...	...	2,206	1,309	897	
10,128	5,302	4,826	1,613	867	746	53,232	33,810	19,422	5
8,712	4,531	4,181	1,579	849	730	36,782	24,308	12,474	
1,416	771	645	34	18	16	16,450	9,502	6,948	
1,416	771	645	34	18	16	16,450	9,502	6,948	

Sl. No.	District/Taluk/Town		Total Rural Urban	WORKERS					
				Total workers (I-IX)			I Cultivators		
				Persons	Males	Females	Persons	Males	Females
1	2		3	19	20	21	22	23	24
	Shimoga District	...	**T**	**416,663**	**348,522**	**68,141**	**160,788**	**146,942**	**13,864**
		...	**R**	**329,807**	**271,201**	**58,606**	**153,330**	**139,806**	**13,542**
		...	**U**	**86,856**	**77,321**	**9,535**	**7,458**	**7,118**	**340**
1.	Bhadravati Taluk	...	T	61,847	53,647	8,200	14,267	13,496	771
		...	R	34,434	28,695	5,739	12,959	12,262	697
		...	U	27,413	24,952	2,461	1,308	1,234	74
	Bhadravati Urban Agglomeration	...	**U**	**27,413**	**24,952**	**2,461**	**1,308**	**1,234**	**74**
	i) Bhadravati (M)	...	*U*	11,740	10,606	1,134	667	644	23
	ii) Bhadravati New Town(TB)	...	*U*	15,673	14,346	1,327	641	590	51
2.	Channagiri Taluk	...	T	54,372	45,903	8,469	28,646	26,817	1,829
		...	R	51,836	43,651	8,185	28,101	26,289	1,812
		...	U	2,536	2,252	284	545	528	17
	Channagiri (M)	...	U	2,536	2,252	284	545	528	17
3.	Honnali Taluk	...	T	43,970	36,377	7,593	19,580	18,415	1,165
		...	R	39,525	32,410	7,115	18,675	17,515	1,160
		...	U	4,445	3,967	478	905	900	5
	Honnali (M)	...	U	2,573	2,237	336	474	469	5
	Nyamati (M)	...	U	1,872	1,730	142	431	431	...
4.	Hosanagar Taluk	...	T	24,939	20,485	4,454	10,363	9,107	1,256
		...	R	23,965	19,596	4,369	10,273	9,019	1,254
		...	U	974	889	85	90	88	2
	Hosanagar (M)	...	U	974	889	85	90	88	2
5.	Sagar Taluk	...	T	42,629	36,433	6,196	15,248	13,562	1,686
		...	R	35,181	29,638	5,543	15,001	13,325	1,676
		...	U	7,448	6,795	653	247	237	10
	Sagar (M)	...	U	7,448	6,795	653	247	237	10

CENSUS ABSTRACT

WORKERS									
II Agricultural Labourers			III Livestock, Forestry, etc.			IV Mining and Quarrying			Sl. No.
Persons	Males	Females	Persons	Males	Females	Persons	Males	Females	
25	26	27	28	29	30	31	32	33	I
132,519	**91,358**	**41,161**	**14,719**	**12,353**	**2,366**	**590**	**430**	**160**	
124,559	**85,724**	**38,835**	**13,358**	**11,176**	**2,182**	**465**	**335**	**130**	
7,960	**5,634**	**2,326**	**1,361**	**1,177**	**184**	**125**	**95**	**30**	
18,733	13,555	5,178	737	686	51	23	14	9	1
15,940	11,586	4,354	461	432	29	12	3	9	
2,793	1,969	824	276	254	22	11	11	...	
2,793	**1,969**	**824**	**276**	**254**	**22**	**11**	**11**	...	
1,237	854	383	167	154	13	5	5	...	
1,556	1,115	441	109	100	9	6	6	...	
18,501	12,568	5,933	834	753	81	2	2	...	2
18,080	12,263	5,817	765	698	67	2	2	...	
421	305	116	69	55	14	...	...	...	
421	305	116	69	55	14	...	...	...	
17,049	11,293	5,756	748	655	93	23	13	10	3
16,074	10,594	5,480	589	509	80	23	13	10	
975	699	276	159	146	13	...	...	...	
642	427	215	43	37	6	...	...	...	
333	272	61	116	109	7	...	...	...	
9,573	6,972	2,601	1,203	1,024	179	126	96	30	4
9,506	6,918	2,588	1,181	1,007	174	126	96	30	
67	54	13	22	17	5	...	...	...	
67	54	13	22	17	5	...	...	...	
9,906	7,262	2,644	4,231	3,518	713	20	20	...	5
9,796	7,171	2,625	4,129	3,420	709	...	...	...	
110	91	19	102	98	4	20	20	...	
110	91	19	102	98	4	20	20	...	

Sl. No.	District/Taluk/Town		Total Rural Urban	WORKERS								
				V Manufacturing, Processing, Servicing and Repairs						VI Construction		
				(a) Household Industry			(b) Other than Household Industry					
				Persons	Males	Females	Persons	Males	Females	Persons	Males	Females
1	2		3	34	35	36	37	38	39	40	41	42
	Shimoga District	...	**T**	**11,720**	**10,194**	**1,526**	**25,574**	**23,857**	**1,717**	**9,162**	**7,854**	**1,308**
		...	**R**	**8,384**	**7,360**	**1,024**	**4,814**	**4,108**	**706**	**3,884**	**3,395**	**489**
		...	**U**	**3,336**	**2,834**	**502**	**20,760**	**19,749**	**1,011**	**5,278**	**4,459**	**819**
1.	Bhadravati Taluk	...	T	1,470	1,319	151	14,552	13,744	808	2,166	1,886	280
		...	R	784	698	86	1,818	1,419	399	228	206	22
		...	U	686	621	65	12,734	12,325	409	1,938	1,680	258
	Bhadravati Urban Agglomeration	...	**U**	**686**	**621**	**65**	**12,734**	**12,325**	**409**	**1,938**	**1,680**	**258**
	i) Bhadravati (M)	...	U	551	500	51	3,279	3,184	95	959	813	146
	ii) Bhadravati New Town(TB)	...	U	135	121	14	9,455	9,141	314	979	867	112
2.	Channagiri Taluk	...	T	1,675	1,418	257	296	282	14	441	405	36
		...	R	1,531	1,305	226	113	105	8	371	342	29
		...	U	144	113	31	183	177	6	70	63	7
	Channagiri (M)	...	U	144	113	31	183	177	6	70	63	7
3.	Honnali Taluk	...	T	1,594	1,405	189	503	466	37	421	377	44
		...	R	1,268	1,118	150	248	233	15	286	249	37
		...	U	326	287	39	255	233	22	135	128	7
	Honnali (M)	...	U	124	107	17	166	155	11	120	113	7
	Nyamati (M)	...	U	202	180	22	89	78	11	15	15	...
4.	Hosanagar Taluk	...	T	608	541	67	361	312	49	380	308	72
		...	R	575	509	66	277	233	44	328	257	71
		...	U	33	32	1	84	79	5	52	51	1
	Hosanagar (M)	...	U	33	32	1	84	79	5	52	51	1
5.	Sagar Taluk	...	T	833	694	139	2,079	1,941	138	1,693	1,558	135
		...	R	652	537	115	786	716	70	1,331	1,235	96
		...	U	181	157	24	1,293	1,225	68	362	323	39
	Sagar (M)	...	U	181	157	24	1,293	1,225	68	362	323	39

CENSUS ABSTRACT

WORKERS												
VII Trade and Commerce			VIII Transport, Storage and Communications			IX Other Services			X NON-WORKERS			Sl. No.
Persons	Males	Females	Persons	Males	Females	Persons	Males	Famales	Persons	Males	Females	
43	44	45	46	47	48	49	50	51	52	53	54	1
25,346	**23,469**	**1,877**	**10,031**	**9,003**	**1,028**	**26,214**	**23,080**	**3,134**	**884,822**	**325,454**	**559,368**	
7,979	**7,142**	**837**	**1,299**	**1,278**	**21**	**11,735**	**10,877**	**858**	**664,365**	**240,923**	**423,442**	
17,367	**16,327**	**1,040**	**8,732**	**7,725**	**1,007**	**14,479**	**12,203**	**2,276**	**220,457**	**84,531**	**135,926**	
4,143	3,917	226	1,728	1,554	174	4,028	3,476	552	141,591	52,966	88,625	1
838	765	73	99	98	1	1,295	1,226	69	67,646	24,398	43,248	
3,305	3,152	153	1,629	1,456	173	2,733	2,250	483	73,945	28,568	45,377	
3,305	**3,152**	**153**	**1,629**	**1,456**	**173**	**2,733**	**2,250**	**483**	**73,945**	**28,568**	**45,377**	
2,481	2,380	101	1,176	1,052	124	1,218	1,020	198	28,463	10,685	17,778	
824	772	52	453	404	49	1,515	1,230	285	45,482	17,883	27,599	
1,548	1,387	161	242	229	13	2,187	2,042	145	121,607	43,146	78,461	2
1,150	1,015	135	96	96	...	1,627	1,536	91	114,488	40,392	74,096	
398	372	26	146	133	13	560	506	54	7,119	2,754	4,365	
398	372	26	146	133	13	560	506	54	7,119	2,754	4,365	
1,794	1,632	162	321	273	48	1,937	1,848	89	92,792	33,432	59,360	3
896	765	131	81	77	4	1,385	1,337	48	82,293	29,682	52,611	
898	867	31	240	196	44	552	511	41	10,499	3,750	6,749	
469	457	12	167	132	35	368	340	28	5,840	2,127	3,713	
429	410	19	73	64	9	184	171	13	4,659	1,623	3,036	
908	843	65	255	247	8	1,162	1,035	127	54,181	20,565	33,616	4
710	652	58	134	134	...	855	771	84	51,314	19,440	31,874	
198	191	7	121	113	8	307	264	43	2,867	1,125	1,742	
198	191	7	121	113	8	307	264	43	2,867	1,125	1,742	
3,117	2,938	179	1,524	1,379	145	3,978	3,561	417	91,123	33,826	57,297	5
875	799	76	303	299	4	2,308	2,136	172	70,998	26,184	44,814	
2,242	2,139	103	1,221	1,080	141	1,670	1,425	245	20,125	7,642	12,483	
2,242	2,139	103	1,221	1,080	141	1,670	1,425	245	20,125	7,642	12,483	

Sl. No.	District/Taluk/Town		Total Rural Urban	Area in Square Kms.	Occupied residential houses	Number of households	Total population (including Institutional and Houseless population)		
							Persons	Males	Females
1	2		3	4	5	6	7	8	9
6.	Shikaripur Taluk	...	T	896.4	20,152	21,994	130,467	67,292	63,175
		...	R	889.5	16,277	17,641	103,998	53,619	50,379
		...	U	6.9	3,875	4,353	26,469	13,673	12,796
	Shikaripur (M)	...	U	3.88	2,456	2,792	17,207	8,992	8,275
	Shiralkoppa (M)	...	U	3.03	1,419	1,561	9,262	4,741	4,521
7.	Shimoga Taluk	...	T	1,104.7	35,262	37,449	208,337	109,207	99,130
		...	R	1,095.9	16,689	17,608	100,948	52,209	48,739
		...	U	8.8	18,573	19,841	107,389	56,998	50,391
	Kumsi (M)	...	U	2.85	723	774	4,680	2,376	2,304
	Shimoga (M)	...	U	5.96	17,850	19,067	102,709	54,622	48,087
8.	Sorab Taluk	...	T	1,138.7	17,419	18,766	119,153	61,780	57,373
		...	R	1,138.1	16,546	17,824	113,714	58,908	54,806
		...	U	0.6	873	942	5,439	2,872	2,567
	Sorab (M)	...	U	0.64	873	942	5,439	2,872	2,567
9.	Tirthahalli Taluk	...	T	1,247.1	17,021	19,237	114,477	58,917	55,560
		...	R	1,241.2	15,334	17,246	103,832	53,302	50,530
		...	U	5.9	1,687	1,991	10,645	5,615	5,030
	Tirthahalli (M)	...	U	5.91	1,687	1,991	10,645	5,615	5,030

CENSUS ABSTRACT

Scheduled Castes			Scheduled Tribes			Literate and educated persons			Sl. No.
Persons	Males	Females	Persons	Males	Females	Persons	Males	Females	
10	11	12	13	14	15	16	17	18	1
25,942	13,543	12,399	608	304	304	42,535	27,657	14,878	6
24,593	12,805	11,788	480	241	239	31,151	20,932	10,219	
1,349	738	611	128	63	65	11,384	6,725	4,659	
762	428	334	13	8	5	6,665	4,079	2,586	
587	310	277	115	55	60	4,719	2,646	2,073	
28,769	14,900	13,869	436	235	201	87,906	54,130	33,776	7
21,046	10,866	10,180	235	133	102	28,383	18,658	9,725	
7,723	4,034	3,689	201	102	99	59,523	35,472	24,051	
296	151	145	1	1	...	2,064	1,275	789	
7,427	3,883	3,544	200	101	99	57,459	34,197	23,262	
19,104	9,983	9,121	957	480	477	38,315	25,963	12,352	8
18,773	9,789	8,984	937	465	472	35,120	24,102	11,018	
331	194	137	20	15	5	3,195	1,861	1,334	
331	194	137	20	15	5	3,195	1,861	1,334	
6,652	3,473	3,179	1,754	935	819	47,761	29,738	18,023	9
5,888	3,063	2,825	1,689	899	790	40,942	25,793	15,149	
764	410	354	65	36	29	6,819	3,945	2,874	
764	410	354	65	36	29	6,819	3,945	2,874	

Sl. No.	District/Taluk/Town	Total Rural Urban	WORKERS					
			Total workers (I-IX)			I Cultivators		
			Persons	Males	Females	Persons	Males	Females
1	2	3	19	20	21	22	23	24
6.	Shikaripur Taluk ...	T	42,004	36,033	5,971	19,209	17,963	1,246
	...	R	34,275	29,045	5,230	17,393	16,232	1,161
	...	U	7,729	6,988	741	1,816	1,731	85
	Shikaripur (M) ...	U	4,936	4,480	456	1,396	1,323	73
	Shiralkoppa (M) ...	U	2,793	2,508	285	420	408	12
7.	Shimoga Taluk ...	T	69,207	56,207	13,000	16,148	14,548	1,600
	...	R	37,535	28,789	8,746	14,047	12,568	1,479
	...	U	31,672	27,418	4,254	2,101	1,980	121
	Kumsi (M) ...	U	1,327	1,167	160	585	558	27
	Shimoga (M) ...	U	30,345	26,251	4,094	1,516	1,422	94
8.	Sorab Taluk ...	T	38,002	33,700	4,302	21,021	19,754	1,267
	...	R	36,475	32,290	4,185	20,754	19,499	1,255
	...	U	1,527	1,410	117	267	255	12
	Sorab (M) ...	U	1,527	1,410	117	267	255	12
9.	Tirthahalli Taluk ...	T	39,693	29,737	9,956	16,306	13,262	3,044
	...	R	36,581	27,087	9,494	16,127	13,097	3,030
	...	U	3,112	2,650	462	179	165	14
	Tirthahalli (M) ...	U	3,112	2,650	462	179	165	14

CENSUS ABSTRACT

WORKERS									
II Agricultural Labourers			III Livestock, Forestry, etc.			IV Mining and Quarrying			Sl. No.
Persons	Males	Females	Persons	Males	Females	Persons	Males	Females	
25	26	27	28	29	30	31	32	33	1
14,121	10,282	3,839	1,098	996	102	119	101	18	6
13,157	9,415	3,742	842	792	50	117	99	18	
964	867	97	256	204	52	2	2	...	
597	520	77	103	89	14	2	2	...	
367	347	20	153	115	38	...	...	...	
20,905	13,363	7,542	1,319	1,150	169	115	83	32	7
18,465	11,847	6,618	949	831	118	24	22	2	
2,440	1,516	924	370	319	51	91	61	30	
259	192	67	39	31	8	74	48	26	
2,181	1,324	857	331	288	43	17	13	4	
9,468	7,312	2,156	2,581	2,161	420	66	52	14	8
9,405	7,254	2,151	2,534	2,117	417	66	52	14	
63	58	5	47	44	3	...	...	...	
63	58	5	47	44	3	...	...	...	
14,263	8,751	5,512	1,968	1,410	558	96	49	47	9
14,136	8,676	5,460	1,908	1,370	538	95	48	47	
127	75	52	60	40	20	1	1	...	
127	75	52	60	40	20	1	1	...	

Sl. No.	District/Taluk/Town		Total Rural Urban	WORKERS								
				V Manufacturing, Processing, Servicing and Repairs						VI Construction		
				(a) Household Industry			(b) Other than Household Industry					
				Persons	Males	Females	Persons	Males	Females	Persons	Males	Females
1	2		3	34	35	36	37	38	39	40	41	42
6.	Shikaripur Taluk	...	T	1,388	1,275	113	783	730	53	520	413	107
		...	R	926	839	87	151	144	7	235	184	51
		...	U	462	436	26	632	586	46	285	229	56
	Shikaripur (M)	...	U	239	229	10	349	326	23	210	172	38
	Shiralkoppa (M)	...	U	223	207	16	283	260	23	75	57	18
7.	Shimoga Taluk	...	T	1,934	1,554	380	5,784	5,314	470	2,480	2,013	467
		...	R	662	559	103	919	806	113	299	237	62
		...	U	1,272	995	277	4,865	4,508	357	2,181	1,776	405
	Kumsi (M)	...	U	44	43	1	33	31	2	25	19	6
	Shimoga (M)	...	U	1,228	952	276	4,832	4,477	355	2,156	1,757	399
8.	Sorab Taluk	...	T	1,153	1,015	138	351	342	9	441	362	79
		...	R	1,024	916	108	187	182	5	388	316	72
		...	U	129	99	30	164	160	4	53	46	7
	Sorab (M)	...	U	129	99	30	164	160	4	53	46	7
9.	Tirthahalli Taluk	...	T	1,065	973	92	865	726	139	620	532	88
		...	R	962	879	83	315	270	45	418	369	49
		...	U	103	94	9	550	456	94	202	163	39
	Tirthahalli (M)	...	U	103	94	9	550	456	94	202	163	39

CENSUS ABSTRACT

WORKERS												
VII Trade and Commerce			VIII Transport, Storage and Communications			IX Other Services			X NON-WORKERS			Sl. No.
Persons	Males	Females	Persons	Males	Females	Persons	Males	Famales	Persons	Males	Females	
43	44	45	46	47	48	49	50	51	52	53	54	1
2,002	1,840	162	909	758	151	1,855	1,675	180	88,463	31,259	57,204	6
576	500	76	60	60	...	818	780	38	69,723	24,574	45,149	
1,426	1,340	86	849	698	151	1,037	895	142	18,740	6,685	12,055	
825	782	43	541	444	97	674	593	81	12,271	4,452	7,819	
601	558	43	308	254	54	363	302	61	6,469	2,233	4,236	
8,814	8,063	751	4,283	3,878	405	7,425	6,241	1,184	139,130	53,000	86,130	7
991	807	154	238	238	...	971	874	97	63,413	23,420	39,993	
7,853	7,256	597	4,045	3,640	405	6,454	5,367	1,087	75,717	29,580	46,137	
83	77	6	59	52	7	126	116	10	3,353	1,209	2,144	
7,770	7,179	591	3,986	3,588	398	6,328	5,251	1,077	72,364	28,371	43,993	
1,212	1,133	79	193	185	8	1,516	1,384	132	81,151	28,080	53,071	8
843	777	66	96	95	1	1,178	1,082	96	77,239	26,618	50,621	
369	356	13	97	90	7	338	302	36	3,912	1,462	2,450	
369	356	13	97	90	7	338	302	36	3,912	1,462	2,450	
1,808	1,716	92	576	500	76	2,126	1,818	308	74,784	29,180	45,604	9
1,130	1,062	68	192	181	11	1,298	1,135	163	67,251	26,215	41,036	
678	654	24	384	319	65	828	683	145	7,533	2,965	4,568	
678	654	24	384	319	65	828	683	145	7,533	2,965	4,568	

NOTE

1. @The areas of the State and each of the Districts represent Provisional 'Geographical area' and have been supplied by the Surveyor General, India. The figures for urban areas are those supplied by the Local Bodies. Area figures, for Rural areas are derived by subtracting the Urban areas from the total area of the districts as reported by the Surveyor General, India. The total of the area figures of the Taluks will not tally with the District figures because the former represents 'Land-use' area and are derived from figures supplied by the Director of Survey, Settlement and Land Records in Mysore.

2. Towns treated as such for the first time in 1961 Census which continue as towns in 1971 Census are shown with Asterisk (*) on their left.

3. Towns treated as such for the first time in 1971 are printed in italics.

4. The following abbreviations have been used for indicating the status of a town and are given within brackets against names of the towns.

C	Municipal Corporation
CB	Cantonment Board
NAC	Notified Area Committee
M	Municicipal Town
P	Panchayat
SA	Special Area
SB	Sanitary Board
TB	Town Board
TP	Town Panchayat

5. Under Column 3 following abbreviations are used :

T—Total R—Rural U—Urban

MYSORE

WORKERS & NON-WORKERS, 1971

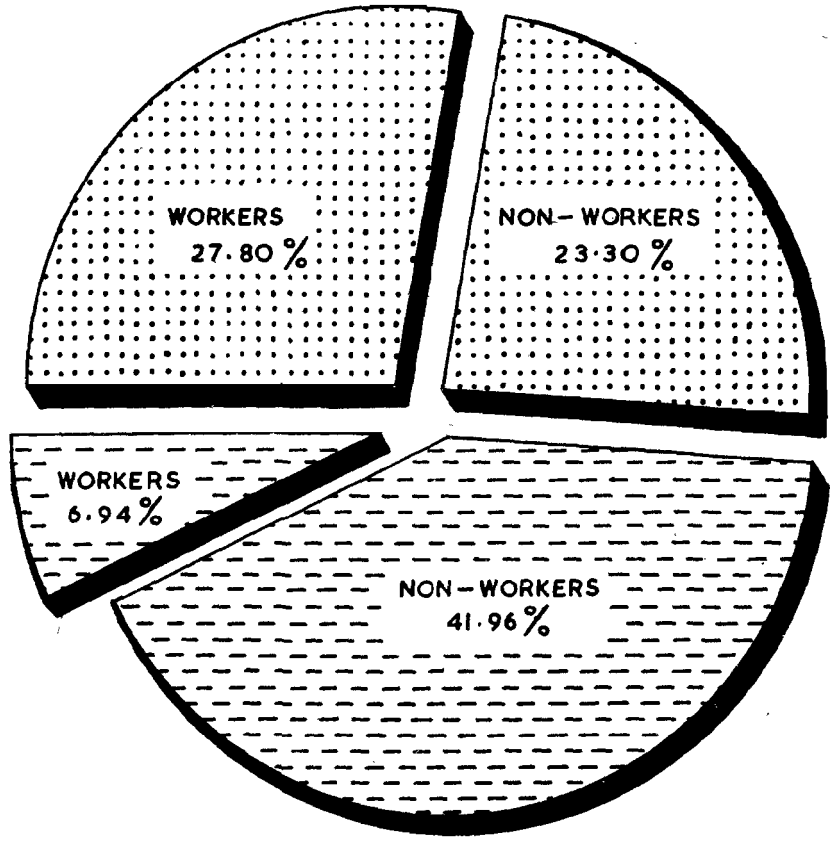

MALES		FEMALES	
WORKERS	8,144,665	WORKERS	2,034,449
NON-WORKERS	6,827,235	NON-WORKERS	12,292,665
TOTAL MALE POPULATION	14,971,900	TOTAL FEMALE POPULATION	14,327,114

SHIMOGA DISTRICT

WORKERS & NON-WORKERS, 1971

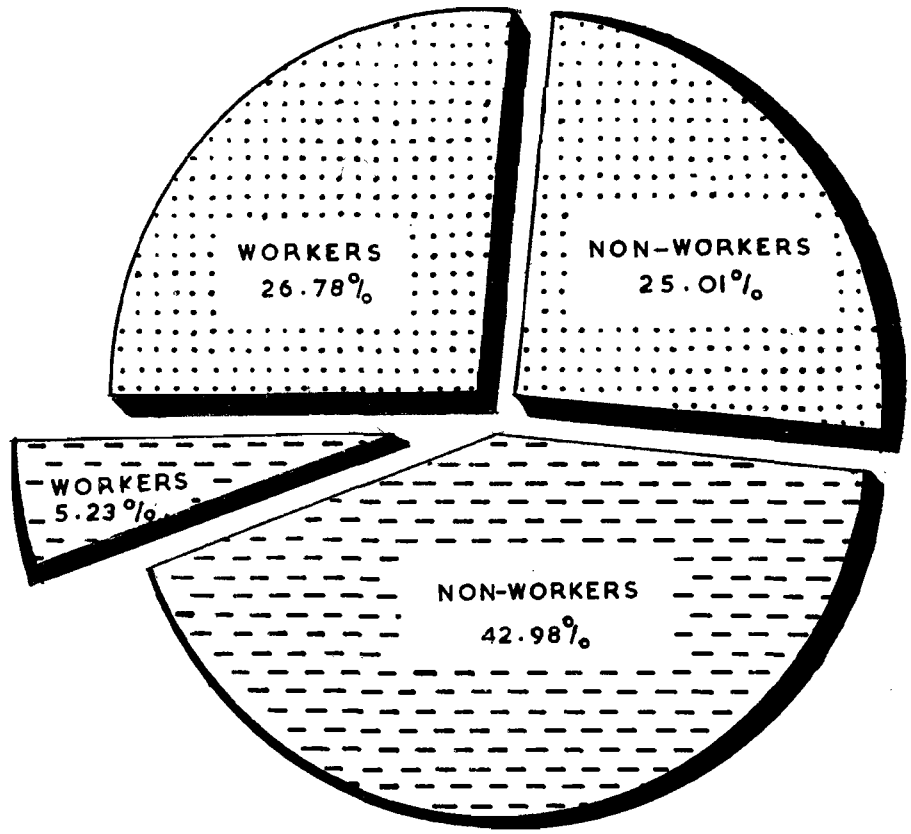

MALES	
WORKERS	348,522
NON-WORKERS	325,454
TOTAL MALE POPULATION	673,976

FEMALES	
WORKERS	68,141
NON-WORKERS	559,368
TOTAL FEMALE POPULATION	627,509

TALUK PRIMARY CENSUS ABSTRACT

BHADRAVATI TALUK

ALPHABETICAL LIST OF VILLAGES

BHADRAVATI TALUK

Sl. No.	Name of Village	1971 Census Location Code Number	Population 1961	Population 1971	Square in the Taluk Map in which the village is located
1	2	3	4	5	6
1.	Adrihalli	149	Uninhabited	40	C-2
2.	Agaradahalli	113	1,339	2,027	C-2
3.	Agasanahalli	140	392	539	B-3
4.	Anaveri	143	1,186	1,786	B-2
5.	Antharagange	80	269	1,092	B-5
6.	Arabilalachi	105	2,010	2,864	C-3
7.	Aradotlu	142	379	600	B-3
8.	Arahatolalu	134	1,359	1,866	B-3
9.	Arakere	104	1,199	1,340	C-3
10.	Aralihalli	90	1,040	1,740	B-4
11.	Aralikoppa	20	414	525	B-5
12.	Arasanaghatta	150	550	716	C-2
13.	Athigunda	102	811	1,204	C-4
14.	Babahalli	95	566	698	B-4
15.	Badanehalu	124	190	91	D-4
16.	Balekatte	69	58	54	C-5
17.	Balemaranahalli	19	221	701	B-5
18.	Bandigudda	63	1,418	1,408	D-4
19.	Barandoor	49	752	1,438	B-5
20.	Basalikatte	89	237	900	C-4
21.	Basavapura	37	217	289	A-4
22.	Basavapura	116	Uninhabited	51	C-3
23.	Belligere	125	74	186	C-4
24.	Bhadra colony	92	354	544	B-4
25.	Bhadrapura	115	Uninhabited		C-3
26.	Bhadrahalli	32	345	595	B-4
27.	Biliki	38	352	778	B-4
28.	Bisalamane	73	7	94	C-4
29.	Bommanahalli	57	127	301	B-5
30.	Bommanakatte	16	141	850	B-5
31.	Bommanakatte	118	70	Uninhabited	C-3
32.	Bullapura	15	Uninhabited	102	B-5
33.	Chandankere	110	234	370	C-3
34.	Chikkagoppenahalli	25	366	777	B-5
35.	Danavadi	119	561	481	C-3
36.	Danayakanapur	128	225	320	B-3
37.	Dasara Kallahalli	141	517	706	B-3
38.	Devarahalli	83	383	834	C-4
39.	Devara Narasipura	82	489	732	B-4
40.	Diggenahalli	148	145	242	C-1
41.	Dodda Goppenahalli	18	422	757	B-5
42.	Dodderi	68	284	264	C-4
43.	Dombara Byranahalli	109	709	1,035	C-3
44.	Donabaghatta	44	1,676	2,532	B-4
45.	Gangur	24	366	425	B-5
46.	Gangur	65	Uninhabited	196	C-4
47.	Gonibeedu	28	393	942	A-6
48.	Gowdarahalli	94	187	219	B-4
49.	Gowrapura	77	324	907	B-5
50.	Gudamaghatta	153	495	651	C-2
51.	Guddadanerlekere	88	222	588	C-4
52.	Guninarasipura	78	2	Uninhabited	B-5
53.	Hadalakatte	52	65	296	C-5
54.	Hagalamane	7	Uninhabited		A-5
55.	Hallikere	55	491	1,264	B-5
56.	Halumallapura	61	Uninhabited		C-4
57.	Hanchinasiddapura	114	613	576	C-2
58.	Hanumanthapura	131	587	990	B-2
59.	Harogundi	117	Uninhabited		C-3
60.	Hathikatte	41	70	250	B-3
61.	Hebbandi	46	655	644	B-4
62.	Hiriyur	21	837	1,174	B-5
63.	Hole Byranahalli	138	102	159	B-3
64.	Holehonnur	126	2,408	3,249	B-3
65.	Hole Neralakere	45	91	165	B-4
66.	Honnehatti	26	79	298	A-5
67.	Hosahalli	99	318	449	B-3
68.	Hosur	120	36	Uninhabited	C-3
69.	Huliyararamanakoppa	6	34	65	A-5
70.	Hunasekatte	5	475	1,556	A-5
71.	Ittigehalli	152	369	461	C-2
72.	Jambaraghatta	133	282	437	B-3
73.	Jangamarahalli	158	Uninhabited		B-2
74.	Jedikatte	35	23	212	A-4
75.	Kachagondanahalli	81	150	437	B-4
76.	Kadadakatte	33	228	700	B-4
77.	Kagekodamagge	96	612	984	B-4
78.	Kalanakatte	22	Uninhabited	142	A-5
79.	Kalinganahalli	54	63	83	C-5
80.	Kallahalli	8	187	437	A-4
81.	Kallajjanahalli	156	107	318	B-2
82.	Kallapura	123	185	372	C-3
83.	Kallihalu	103	832	900	C-3
84.	Kalpanahalli	100	271	457	B-3
85.	Kambadalhosur	27	410	827	A-5
86.	Kanakatte	85	455	756	B-4
87.	Kanasinakatte	132	269	539	B-2
88.	Kannekoppa	127	542	745	B-3
89.	Karehalli	56	464	1,212	B-5
90.	Kavalagundi	34	116	649	B-4

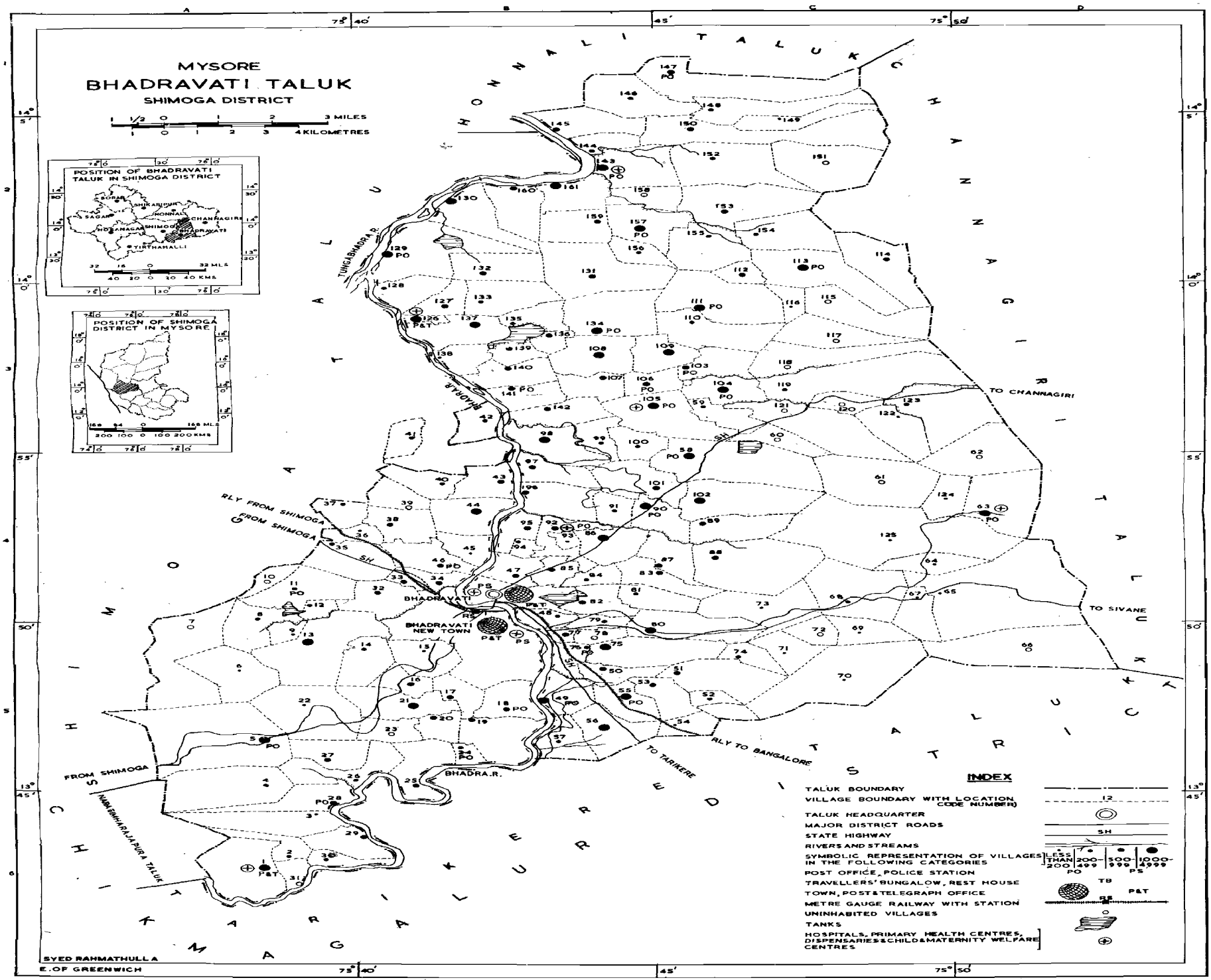
MYSORE
BHADRAVATI TALUK
SHIMOGA DISTRICT
1 1/2 0 1 2 3 MILES
1 0 1 2 3 4 KILOMETRES
POSITION OF BHADRAVATI TALUK IN SHIMOGA DISTRICT
SORABA
HOSANAGARA
SAGARA
HONNALI
CHANNAGIRI
SHIMOGA
BHADRAVATI
TIRTHAHALLI
32 16 0 32 MLS
40 20 0 40 KMS
POSITION OF SHIMOGA DISTRICT IN MYSORE
168 84 0 168 MLS
200 100 0 100 200 KMS
HONNALI TALUK
CHANNAGIRI TALUK
TUNGABHADRA R.
BHADRA R.
RLY FROM SHIMOGA
FROM SHIMOGA
SH
TO CHANNAGIRI
TO SIVANE
BHADRAVATI
BHADRAVATI NEW TOWN
RLY TO BANGALORE
TO TARIKERE
FROM SHIMOGA
NANJANGUD TALUK
CHIKMAGALUR DISTRICT
SYED RAHMATHULLA
E. OF GREENWICH
INDEX
TALUK BOUNDARY
VILLAGE BOUNDARY WITH LOCATION CODE NUMBER
TALUK HEADQUARTER
MAJOR DISTRICT ROADS
STATE HIGHWAY
RIVERS AND STREAMS
SYMBOLIC REPRESENTATION OF VILLAGES IN THE FOLLOWING CATEGORIES
LESS THAN 200
200-499
500-999
1000-4999
POST OFFICE, POLICE STATION
TRAVELLERS' BUNGALOW, REST HOUSE
TOWN, POST & TELEGRAPH OFFICE
METRE GAUGE RAILWAY WITH STATION
UNINHABITED VILLAGES
TANKS
HOSPITALS, PRIMARY HEALTH CENTRES, DISPENSARIES & CHILD & MATERNITY WELFARE CENTRES

ALPHABETICAL LIST OF VILLAGES

BHADRAVATI TALUK—(*Concld.*)

Sl. No.	Name of Village	1971 Census Location Code Number	Population		Square in the Taluk Map in which the village is located
			1961	1971	
1	2	3	4	5	6
91.	Kavalikatte	84	102	327	B-4
92.	Kenchammanahalli	71	Uninhabited	45	C-5
93.	Kenchanahalli	53	102	667	B-5
94.	Kenganahalu	112	Uninhabited	587	C-2
95.	Kerebeeranahalli	136	466	666	B-3
96.	Kodihalli	48	224	293	B-4
97.	Kodihalli	59	162	273	C-3
98.	Komaranahalli	87	497	914	C-4
99.	Koppa	137	210	1,618	B-3
100.	Koppadahalu	39	Uninbabited		B-4
101.	Koralakoppa	79	14	312	B-4
102.	Kottadahalu	60	Uninhabited		C-3
103.	Kudligere	58	950	1,559	C-4
104.	Kurabaravittalapura	146	376	453	B-1
105.	Majjiganahalli	93	Uninhabited	31	B-4
106.	Majjigenahalli	36	135	128	B-4
107.	Malalaharavu	66	Uninhabited		D-5
108.	Malenahalli	29	232	609	B-6
109.	Mallapura	159	371	692	B-2
110.	Malligenahalli	3	80	192	A-6
111.	Malligenahalli	155	120	372	C-2
112.	Mangote	161	1,149	1,440	B-2
113.	Marasettihalli	106	600	919	B-3
114.	Masarahalli	50	436	721	B-5
115.	Mathighatta	42	198	310	B-3
116.	Mavinakere	51	162	905	C-5
117.	Mudalavittalapura	135	275	357	B-3
118.	Mydolalu	157	1,046	1,749	B-2
119.	Nagasamudra	160	609	746	B-2
120.	Nagathibelagalu	98	675	1,432	B-3
121.	Nagoli	121	Uninhabited		C-3
122.	Nanjapura	14	901	369	B-5
123.	Navilebasavapura	62	Uninhabited		D-4
124.	Nellisara	30	284	419	A-6
125.	Nettakallahatti	64	Uninhabited	25	C-4
126.	Nimbegundi	145	582	873	B-2
127.	Padmenahalli	40	197	339	B-4
128.	Rangapur	122	Uninhabited	16	C-3
129.	Sanklipura	9	79	195	A-5
130.	Sanyasikodamaggi	130	1,049	1,210	B-2
131.	Seegebagi	47	515	859	B-4
132.	Seetharamapura	101	321	549	C-4
133.	Siddapura	13	901	1,163	A-5
134.	Siddarahalli	70	Uninhabited	12	C-5
135.	Siddarahalli	151	Uninhabited		C-2
136.	Sidlipura	129	845	1,059	B-2
137.	Singanamane	1	700	4,313	A-6
138.	Siriyur	11	412	451	A-4
139.	Somenakoppa	10	Uninhabited		A-4
140.	Sunnadahalli	76	260	342	B-5
141.	Sydarakallahalli	147	726	788	C-1
142.	Tadasa	43	606	971	B-4
143.	Tadasa	154	307	403	C-2
144.	Tarikatte	23	Uninhabited		B-5
145.	Tavaraghatta	2	285	427	A-6
146.	Tballikatte	97	403	573	B-4
147.	Thamadihalli	4	227	218	A-5
148.	Thattehalli	108	877	1,193	B-3
149.	Thimalapura	107	397	603	B-3
150.	Thimlapura	17	370	562	B-5
151.	Thipplapura	91	235	420	B-4
152.	Ukkunda	74	Uninhabited	242	C-5
153.	Vaderapura	144	307	409	B-2
154.	Vadeyur	31	Uninhabited		A-6
155.	Varavinakere	72	Uninhabited		C-5
156.	Veerapura	12	Uninhabited	296	A-4
157.	Veerapura	86	605	1,121	B-4
158.	Yedehalli	111	515	1,165	C-3
159.	Yemmedoddi	67	139	111	C-4
160.	Yemmehatti	139	445	576	B-3
161.	Yerehalli	75	458	1,291	B-5

L.C. No.	Name of village/ town/ward/ urban enumerator's block No.	Area of village in acres and of town/ ward in Km²	No. of occupied residential houses	No. of households	Total population (including Institutional and Houseless population)			Scheduled Castes		Scheduled Tribes		Literate and educated persons		WORKERS: Total workers (I-IX)		WORKERS: I	
					P	M	F	M	F	M	F	M	F	M	F	M	F
1	2	3	4	5	6	7	8	9	10	11	12	13	14	15	16	17	18
17/1	**Bhadravati Taluk**																
	T	**686.9**	**35810**	**38060**	**203438**	**106613**	**96825**	**17124**	**15772**	**56**	**61**	**51570**	**27410**	**53647**	**8200**	**13495**	**771**
	R	**674.7**	**18537**	**19097**	**102080**	**53093**	**48987**	**11403**	**10595**	**23**	**31**	**19596**	**8486**	**28695**	**5739**	**12262**	**697**
	U	**12.2**	**17273**	**18963**	**101358**	**53520**	**47838**	**5721**	**5177**	**33**	**30**	**31974**	**18924**	**24952**	**2461**	**1234**	**74**
RURAL																	
1.	Singanamane	1,724	900	950	4,313	2,190	2,123	162	171	...	...	1,115	630	1,082	150	114	3
2.	Tavaraghatta	451	74	76	427	223	204	54	50	...	...	86	48	123	65	41	...
3.	Malligenahalli	1,345	32	35	192	107	85	9	6	...	...	40	4	63	14	34	...
4.	Thamadihalli	1,885	39	40	218	114	104	7	6	...	...	59	23	61	11	30	...
5.	Hunasekatte	3,613	312	342	1,556	804	752	136	126	...	...	277	112	477	163	60	3
6.	Huliyararamana-koppa	1,487	13	13	65	33	32	24	27	...	...	9	1	21	...	5	...
7.	Hagalanane	2,358	...	...	...	...	...	Uninhabited		...	...	...	...	...	...	...	...
8.	Kallahalli	964	87	87	437	243	194	91	72	...	...	77	22	120	3	28	
9.	Sanklipura	197	36	36	195	108	87	...	...	...	...	24	4	54	2	13	2
10.	Somenakoppa	66	...	...	...	...	...	Uninhabited		...	...	...	...	...	...	...	...
11.	Siriyur	1,499	67	69	451	236	215	136	122	...	...	202	200	120	59	57	23
12.	Veerapura	248	44	45	296	146	150	64	70	...	...	28	4	82	49	37	20
13.	Siddapura	2,128	222	226	1,163	586	577	139	139	...	...	140	66	308	34	166	5
14.	Nanjapura	811	65	65	369	189	180	182	174	...	...	97	21	104	15	26	...
15.	Bullapura	865	16	16	102	51	51	2	4	...	...	26	24	22	2	8	...
16.	Bommanakatte	464	140	140	850	453	397	56	45	3	5	127	44	234	7	93	2
17.	Thimlapura	508	99	99	562	286	276	123	124	...	...	153	63	136	21	43	...
18.	Doddagoppenahalli	899	129	135	757	398	359	71	58	...	...	187	85	223	11	33	8
19.	Balemaranahalli	1,505	122	122	701	377	324	118	91	...	...	131	65	223	150	110	1
20.	Aralikoppa	419	88	89	525	288	237	248	194	...	...	69	14	169	126	96	15
21.	Hiriyur	1,097	180	190	1,174	614	560	190	194	...	...	324	157	291	68	98	4
22.	Kalanakatte	1,815	38	38	142	61	81	2	3	...	...	8	4	45	22	27	...
23.	Tarikatte	518	...	...	...	...	...	Uninhabited		...	...	...	...	...	...	...	...
24.	Gangur	253	71	71	425	228	197	197	171	...	...	31	3	132	...	85	...
25.	Chikkagoppena-halli	1,191	139	139	777	403	374	85	73	...	...	46	13	199	9	12	1
26.	Honnehatti	1,093	57	57	298	148	150	73	71	...	...	41	22	69	...	1	...
27.	Kambadalhosur	772	150	150	827	425	402	232	225	...	...	104	23	196	6	128	...
28.	Gonibeedu	827	177	180	942	496	446	173	138	...	...	124	32	250	11	168	5
29.	Malenahalli	856	110	110	609	303	306	111	147	...	...	84	34	144	3	68	2
30.	Nellisara	436	68	68	419	208	211	112	109	...	...	46	22	97	...	76	...
31.	Vadeyur	344	...	...	...	...	...	Uninhabited		...	...	...	...	...	...	...	...
32.	Bhandrahalli	906	107	107	595	317	278	35	39	...	...	144	40	159	18	67	...
33.	Kadadakatte	184	145	145	700	348	352	41	168	...	...	135	63	206	40	33	1
34.	Kavalagundi	448	145	150	649	384	265	24	13	...	...	212	57	187	18	36	1
35.	Jedikatte	1,127	35	39	212	108	104	22	20	...	...	36	10	63	3	29	...

NOTE—The total of the village areas may not tally with the rural areas of the taluk. The data on these areas are from different sources and no attempt has been made to tally the two.

WORKERS																		NON-WORKERS		
II		III		IV		V(*a*)		V(*b*)		VI		VII		VIII		IX		X		
M	F	M	F	M	F	M	F	M	F	M	F	M	F	M	F	M	F	M	F	L.C. No.
19	20	21	22	23	24	25	26	27	28	29	30	31	32	33	34	35	36	37	38	1
13555	**5178**	**636**	**51**	**14**	**9**	**1319**	**151**	**13744**	**808**	**1386**	**280**	**3917**	**226**	**1554**	**174**	**3476**	**352**	**52966**	**88625**	**17/1**
11586	**4354**	**432**	**29**	**3**	**9**	**698**	**86**	**1419**	**399**	**206**	**22**	**765**	**73**	**98**	**1**	**1225**	**69**	**24398**	**43248**	
1969	**824**	**254**	**22**	**11**	...	**621**	**65**	**12325**	**409**	**1680**	**258**	**3152**	**153**	**1456**	**173**	**2250**	**483**	**28568**	**45377**	
465	123	8	...	...	...	21	2	15	...	10	...	20	2	7	...	422	20	1,108	1,973	1
75	64	...	...	...	...	3	1	...	...	1	...	2	...	...	...	1	...	100	139	2
25	14	...	...	...	...	...	...	...	...	...	...	3	...	...	...	1	...	44	71	3
29	11	...	...	...	...	2	...	...	...	...	...	...	...	...	...	...	...	53	93	4
130	7	5	...	1	9	11	1	240	143	2	...	17	...	...	...	11	...	327	589	5
14	...	...	...	...	...	...	...	...	...	...	...	1	...	...	...	1	...	12	32	6
...	...	...	...	...	...	...	...	...	Uninhabited		...	...	...	...	...	...	...	...	...	7
82	3	2	...	...	...	2	...	3	...	...	...	1	...	...	...	2	...	123	191	8
34	...	1	...	...	...	2	...	1	...	3	...	...	...	...	...	...	...	54	85	9
...	...	...	...	...	...	...	...	...	Uninhabited		...	...	...	...	...	...	...	...	...	10
54	35	2	...	...	...	3	1	1	...	1	...	...	...	1	...	1	...	116	156	11
36	29	...	...	...	...	...	...	5	...	...	...	...	...	1	...	3	...	64	101	12
109	26	4	...	...	...	1	...	10	1	6	...	6	1	1	...	5	1	278	543	13
50	15	2	...	...	...	...	...	25	...	...	...	...	...	...	...	1	...	85	165	14
9	2	2	...	...	...	...	...	2	...	...	...	...	...	...	...	1	...	29	49	15
84	5	3	...	...	...	3	...	45	...	...	...	1	...	1	...	4	...	219	390	16
62	19	1	...	...	...	4	2	20	...	1	...	...	...	...	...	5	...	150	255	17
153	6	2	1	...	...	6	...	22	...	...	...	3	2	...	...	4	...	175	342	18
110	149	...	...	...	...	...	...	2	...	...	...	1	...	...	...	...	...	154	174	19
72	111	...	...	...	...	...	...	1	...	...	...	...	...	...	...	...	...	119	111	20
151	62	...	...	...	...	4	1	21	...	...	...	4	...	2	...	11	1	323	492	21
18	22	...	...	...	...	...	...	...	...	...	...	...	...	...	...	...	...	16	59	22
...	...	...	...	...	...	...	...	...	Uninhabited		...	...	...	...	...	...	...	...	...	23
47	...	...	...	...	...	...	...	...	...	...	...	...	...	...	...	...	...	96	197	24
182	8	...	...	...	...	...	...	...	...	...	...	...	...	1	...	4	...	204	365	25
64	...	...	...	...	...	3	...	...	...	...	...	1	...	...	...	...	...	79	150	26
49	4	6	...	...	...	2	...	4	...	...	...	3	...	...	...	4	2	229	396	27
75	6	1	...	...	...	2	...	...	...	...	...	2	...	1	...	1	...	246	435	28
75	1	...	...	...	...	1	...	...	...	...	...	...	...	...	...	...	...	159	303	29
21	...	...	...	...	...	...	...	...	...	...	...	...	...	...	...	...	...	111	211	30
...	...	...	...	...	...	...	...	...	Uninhabited		...	...	...	...	...	...	...	...	...	31
57	17	...	...	...	...	4	1	14	...	2	...	2	...	2	...	11	...	158	260	32
137	37	1	...	...	...	...	1	16	...	...	...	8	1	3	...	8	...	142	312	33
35	14	2	...	...	...	19	1	63	2	2	...	7	...	7	...	16	...	197	247	34
19	3	...	...	...	...	...	...	6	...	2	...	6	...	1	...	...	...	45	101	35

BHADRAVATI TALUK **PRIMARY**

L.C. No.	Name of village/ town/ward/ urban enume-rator's block No.	Area of village in acres and of town/ ward in Km^2	No. of Occu-pied resi-dential houses	No. of house-holds	Total population (including Institutional and Houseless population)			Scheduled Castes		Scheduled Tribes		Literate and educated persons		WORKERS Total workers (I-IX)		I	
					P	M	F	M	F	M	F	M	F	M	F	M	F
1	2	3	4	5	6	7	8	9	10	11	12	13	14	15	16	17	18
36.	Majjigenahalli	352	24	24	128	61	67	31	29	...	...	28	20	36	12	25	4
37.	Basavapura	441	47	47	289	156	133	108	99	...	...	48	12	88	38	65	2
38.	Biliki	797	140	145	778	401	377	240	108	...	...	93	42	236	135	164	9
39.	Koppadhalu	558	...	...	...	...	...	... Uninhabited			...	...	...	...	...	...	...
40.	Padmenahalli	777	62	63	339	177	162	36	31	...	...	59	21	99	25	57	3
41.	Hathikatte	572	63	63	250	130	120	88	88	...	...	27	2	68	15	53	5
42.	Mathighatta	670	66	67	310	154	156	50	45	...	...	49	12	76	30	45	7
43.	Tadasa	839	148	148	971	518	453	19	12	...	...	72	33	301	13	257	3
44.	Donabaghatta	1,094	353	353	2,532	1,358	1,174	59	42	...	...	216	167	681	17	539	3
45.	Holeneralakere	569	27	27	165	91	74	3	4	...	...	56	28	49	1	29	...
46.	Hebbandi	910	110	110	644	339	305	108	87	...	...	162	94	208	46	105	3
47.	Seegebagi	595	173	179	859	463	396	234	187	...	...	193	87	250	74	30	3
48.	Kodihalli	408	55	55	273	150	123	8	8	...	...	45	12	65	6	8	...
49.	Barandoor	884	259	265	1,438	726	712	92	97	...	...	272	121	376	37	131	6
50.	Masarahalli	548	121	134	721	365	356	3	2	...	...	96	31	191	8	100	1
51.	Mavinakere	1,398	164	173	905	457	448	16	17	...	...	206	63	268	32	191	...
52.	Hadalakatte	223	39	39	296	155	141	6	5	3	3	61	16	88	26	33	...
53.	Kenchanahalli	641	148	148	667	347	320	61	51	...	...	142	39	211	31	38	1
54.	Kalinganahalli	431	19	19	83	47	36	30	22	...	...	7	2	29	14	10	...
55.	Hallikere	760	219	230	1,264	676	588	48	37	...	..	333	156	377	40	132	1
56.	Karehalli	1,000	230	232	1,212	635	577	86	87	...	...	295	83	328	53	87	2
57.	Bommanahalli	819	48	48	301	174	127	86	65	...	...	73	15	116	65	56	25
58.	Kudligere	2,629	299	301	1,559	824	735	252	247	...	...	317	139	498	170	149	1
59.	Kodihalli	596	59	59	293	141	152	43	42	...	...	73	40	79	28	33	5
60.	Kottadahalu	632	...	...	...	...	...	... Uninhabited			...	...	...	...	...	...	...
61.	Halumallapura	2,181	...	...	...	...	...	... Uninhabited			...	...	...	...	...	...	...
62.	Navilebasavapura	1,661	...	...	...	...	...	... Uninhabited			...	...	...	...	...	...	...
63.	Bandigudda	2,042	363	363	1,408	762	646	206	169	...	...	303	85	428	239	6	...
64.	Nettakallahatti	673	3	3	25	14	11	...	...	...	...	...	...	7	...	...	...
65.	Gangur	4,308	50	50	196	106	90	2	3	...	...	40	13	71	1	51	...
66.	Malalaharavu	2,771	...	...	...	...	...	... Uninhabited			...	...	...	...	...	...	...
67.	Yemmedoddi	718	23	23	111	52	59	2	3	...	...	8	4	27	7	8	...
68.	Dodderi	1,940	61	61	264	139	125	61	58	...	...	44	18	85	19	33	...
69.	Balekatte	661	8	8	54	28	26	10	14	...	...	...	...	18	2	14	...
70.	Siddarahalli	2,495	4	4	12	11	1	2	...	...	...	5	...	7	...	2	...
71.	Kenchammanahalli	690	19	19	45	27	18	3	3	...	...	...	...	23	10	...	...
72.	Varavinakere	434	...	...	...	...	...	... Uninhabited			...	...	...	...	...	...	...
73.	Bisalamane	981	21	21	94	52	42	12	15	...	...	9	...	33	1	24	...
74.	Ukkunda	410	57	57	242	132	110	9	9	...	...	20	5	87	33	9	...
75.	Yerehalli	1,200	254	254	1,291	654	637	231	218	...	...	190	63	385	32	195	8

CENSUS ABSTRACT BHADRAVATI TALUK

WORKERS																		NON-WORKERS		
II		III		IV		V(*a*)		V(*b*)		VI		VII		VIII		IX		X		
M	F	M	F	M	F	M	F	M	F	M	F	M	F	M	F	M	F	M	F	L.C. No.
19	20	21	22	23	24	25	26	27	28	29	30	31	32	33	34	35	36	37	38	1
8	8	...	...	...	...	...	...	3	...	...	...	...	...	...	...	...	...	25	55	36
21	36	...	...	...	...	...	...	1	...	...	...	...	...	...	...	1	...	68	95	37
59	125	...	...	...	...	1	...	6	...	...	...	3	1	1	...	2	...	165	242	38
...	...	...	...	...	...	...	...	...	Uninhabited	...	...	...	...	...	...	...	...	...	...	39
28	21	1	...	...	...	8	...	...	...	...	...	...	...	...	...	5	1	78	137	40
14	10	...	...	...	...	...	...	...	...	...	...	...	...	...	...	1	...	62	105	41
21	21	1	...	...	...	3	...	3	...	...	...	...	2	...	...	4	...	78	126	42
26	10	...	...	...	...	1	...	...	...	14	...	2	...	...	...	1	...	217	440	43
129	10	...	...	...	...	3	...	2	...	...	...	4	...	...	1	4	3	677	1,157	44
17	1	...	...	...	...	...	...	1	...	...	...	...	...	...	...	2	...	42	73	45
90	41	...	...	...	...	...	...	9	1	...	...	2	1	...	...	2	...	131	259	46
136	70	1	...	...	...	3	...	66	...	...	...	1	...	...	...	13	1	213	322	47
32	6	...	...	...	...	1	...	19	...	3	...	1	...	1	...	1	...	85	117	48
171	25	13	2	...	...	12	...	17	...	6	...	21	...	...	...	5	4	350	675	49
53	5	...	...	...	...	2	...	7	...	2	...	2	1	15	...	10	1	174	348	50
55	32	1	...	...	...	5	...	3	...	...	...	8	...	2	...	3	...	189	416	51
47	26	6	...	...	...	...	...	...	...	...	...	1	...	...	...	1	...	67	115	52
160	30	...	...	...	...	...	...	7	...	...	...	5	...	...	...	1	...	136	289	53
18	14	...	...	...	...	...	...	...	...	1	...	...	...	...	...	...	...	18	22	54
146	31	14	...	...	...	26	4	29	...	1	...	12	1	1	...	16	3	299	548	55
184	50	6	1	...	...	5	...	15	...	7	...	13	...	1	...	10	...	307	524	56
55	39	...	...	...	...	...	...	3	...	...	...	...	1	...	...	2	...	58	62	57
279	155	2	...	...	...	13	10	9	...	7	...	14	3	1	...	24	1	326	565	58
38	21	3	...	...	...	2	...	...	...	...	...	...	2	...	...	3	...	62	124	59
...	...	...	...	...	...	...	...	...	Uninhabited	...	...	...	...	...	...	...	...	...	...	60
...	...	...	...	...	...	...	...	...	Uninhabited	...	...	...	...	...	...	...	...	...	...	61
...	...	...	...	...	...	...	...	...	Uninhabited	...	...	...	...	...	...	...	...	...	...	62
...	...	1	...	...	...	3	1	403	236	...	...	10	...	...	...	5	2	334	407	63
...	...	...	...	...	...	...	...	...	...	...	...	7	...	...	...	...	...	7	11	64
...	...	9	...	...	...	3	...	6	...	...	...	1	1	...	...	1	...	35	89	65
...	...	...	...	...	...	...	...	...	Uninhabited	...	...	...	...	...	...	...	...	...	...	66
10	7	...	...	...	...	...	...	9	...	...	...	...	...	...	...	...	...	25	52	67
43	13	1	...	...	...	2	5	...	...	...	...	6	1	...	...	...	...	54	106	68
4	1	...	1	...	...	...	...	...	...	...	...	...	...	...	...	...	...	10	24	69
...	...	...	...	...	...	...	...	...	...	...	...	...	...	...	...	5	...	4	1	70
20	10	2	...	...	...	1	...	...	...	...	...	...	...	...	...	...	...	4	8	71
...	...	...	...	...	...	...	...	...	Uninhabited	...	...	...	...	...	...	...	...	...	...	72
9	...	...	1	...	...	...	...	...	...	...	...	...	...	...	...	...	...	19	41	73
76	33	...	...	...	...	1	...	1	...	...	...	...	...	...	...	...	...	45	77	74
171	23	...	...	...	...	1	...	8	...	...	...	1	...	2	...	7	1	269	605	75

L.C. No.	Name of village/ town/ward/ urban enumerator's block No.	Area of village in acres and of town/ ward in Km²	No. of occupied residential houses	No. of households	Total population (including Institutional and Houseless population)			Scheduled Castes		Scheduled Tribes		Literate and educated persons		WORKERS Total workers (I-IX)		1	
					P	M	F	M	F	M	F	M	F	M	F	M	F
1	2	3	4	5	6	7	8	9	10	11	12	13	14	15	16	17	18
76.	Sunnadahalli	500	71	71	342	188	154	10	3	...	...	56	18	106	14	64	5
77.	Gowrapura	215	158	158	907	467	440	32	38	...	...	172	69	267	79	85	...
78.	Guninarasipura	311	...	...	...	...	...	...	Uninhabited		...	...	...	...	...	...	...
79.	Koralakoppa	213	64	64	312	180	132	11	9	...	...	49	17	118	45	9	...
80.	Antharagange	1,435	224	225	1,092	580	512	197	175	...	...	187	62	308	149	117	65
81.	Kachagondanahalli	672	76	76	437	223	214	31	23	...	...	69	37	140	136	91	97
82.	Devaranarasipura	661	149	149	732	382	350	68	71	...	...	157	77	177	46	61	...
83.	Devarahalli	1,414	151	151	834	425	409	92	89	...	...	146	57	208	55	115	...
84.	Kavalikatte	404	50	50	327	169	158	30	26	...	...	59	19	102	20	58	1
85.	Kanakatte	465	153	154	756	398	358	182	172	...	...	122	65	184	13	...	...
86.	Veerapura	835	196	196	1,121	577	544	38	36	...	...	271	166	295	5	97	1
87.	Komaranahalli	750	165	165	914	466	448	373	343	...	...	136	53	241	...	120	...
88.	Guddadanerlekere	2,615	113	113	588	286	302	6	12	...	...	77	44	170	27	73	1
89.	Basalikatte	984	159	164	900	465	435	55	32	...	...	187	74	274	59	90	2
90.	Aralihalli	751	342	344	1,740	952	788	108	91	...	...	338	128	535	20	237	4
91.	Thipplapura	422	92	92	420	229	191	12	11	...	...	61	26	146	23	65	1
92.	Bhadracolony	745	148	148	544	274	270	11	16	...	...	118	72	130	7	70	1
93.	Majjiganahalli	164	6	6	31	20	11	...	...	...	...	5	2	10	8	2	...
94.	Gowdarahalli	169	35	35	219	119	100	...	...	...	...	59	43	55	19	18	11
95.	Babahalli	509	118	118	698	371	327	40	33	...	...	179	111	182	85	60	27
96.	Kagekodamagge	924	156	161	984	522	462	29	23	...	...	199	130	295	17	160	4
97.	Thallikatte	682	101	101	573	303	270	50	41	...	...	103	39	130	6	69	4
88.	Nagathibelagalu	1,064	265	265	1,432	758	674	363	339	...	...	242	81	467	305	136	26
99.	Hosahalli	569	78	78	449	239	210	78	87	...	...	74	35	141	80	19	8
100.	Kalpanahalli	66	85	85	457	250	207	192	162	...	...	62	20	133	52	68	7
101.	Seetharamapura	1,127	110	116	549	276	273	30	41	...	...	111	33	167	54	103	13
102.	Athigunda	1,758	199	203	1,204	636	568	68	68	...	...	204	99	385	47	220	2
103.	Kallihalu	765	142	143	900	440	460	86	93	...	...	182	94	226	99	132	42
104.	Arakere	795	212	228	1,340	709	631	71	45	5	3	318	139	346	12	256	2
105.	Arabilachi	1,618	533	563	2,864	1,457	1,407	479	438	...	...	580	330	765	257	296	7
106.	Marasettihalli	547	154	161	919	487	432	43	39	...	...	215	62	246	39	161	5
107.	Thimalapura	525	115	120	603	303	300	97	111	...	...	108	33	178	58	113	1
108.	Thattehalli	1,148	215	217	1,193	601	592	186	167	...	...	193	96	323	82	98	14
109.	Dombarabyranahalli	742	167	184	1,035	545	490	124	102	...	...	297	142	292	2	144	...
110.	Chandankere	1,260	68	68	370	182	188	32	35	...	...	17	4	89	...	71	...
111.	Yedehalli	1,980	232	234	1,165	584	581	192	181	...	...	171	86	308	18	103	...
112.	Kenganahalu	316	110	110	587	299	288	136	136	...	...	83	32	179	...	80	...
113.	Agaradahalli	1,866	447	470	2,027	1,041	986	371	352	...	...	220	109	668	89	142	2
114.	Hanchinasiddapura	1,158	106	116	576	298	278	106	97	...	...	97	26	96	39	47	4
115.	Bhadrapura	1,353	...	...	...	...	...	...	Uninhabited		...	...	...	...	...	...	...

CENSUS ABSTRACT BHADRAVATI TALUK

WORKERS																NON-WORKERS		
II		III		IV		V(*a*)		V(*b*)		VI		VII		VIII		IX		X		
M	F	M	F	M	F	M	F	M	F	M	F	M	F	M	F	M	F	M	F	L.C. No.
19	20	21	22	23	24	25	26	27	28	29	30	31	32	33	34	35	36	37	38	1
33	8	1	...	...	...	...	...	4	...	...	...	...	...	...	...	4	1	82	140	76
114	79	18	...	...	...	3	...	32	...	...	...	4	...	5	...	6	...	200	361	77
...	...	...	...	...	...	...	...	...	Uninhabited	...	...	...	...	...	...	...	...	...	...	78
83	44	3	1	...	...	6	...	7	...	2	...	5	...	...	...	3	...	62	87	79
129	81	12	1	1	...	5	2	22	...	2	...	12	...	2	...	6	...	272	363	80
39	37	...	...	...	...	1	...	6	2	...	...	2	...	...	...	1	...	83	78	81
85	46	...	...	...	...	4	...	18	...	1	...	1	...	4	...	3	...	205	304	82
74	48	...	...	...	...	5	5	4	...	1	...	2	2	...	...	7	...	217	354	83
29	15	3	2	...	...	...	...	6	...	3	...	...	...	1	...	2	2	67	138	84
121	12	1	...	...	...	7	...	28	...	2	...	6	1	1	...	18	...	214	345	85
145	1	...	...	...	...	8	3	15	...	1	...	15	...	3	...	11	...	282	539	86
93	...	...	...	...	...	...	...	23	...	...	...	...	...	...	...	5	...	225	448	87
88	24	3	1	...	...	2	...	1	...	...	...	1	...	...	...	2	1	116	275	88
144	57	8	...	...	...	11	...	4	...	1	...	9	...	1	...	6	...	191	376	89
209	8	6	...	...	...	29	5	1	...	5	...	26	1	1	...	21	2	417	768	90
75	19	...	...	...	...	4	2	...	...	...	...	1	1	...	...	1	...	83	168	91
37	...	...	...	...	...	1	1	12	2	...	...	6	...	...	...	4	3	144	263	92
8	8	...	...	...	...	...	...	...	...	...	...	...	...	...	...	...	...	10	3	93
31	8	...	...	...	...	...	...	1	...	...	...	3	...	...	...	2	...	64	81	94
111	57	...	...	...	...	...	1	5	...	...	...	2	...	...	...	4	...	189	242	95
112	12	5	...	...	...	4	...	...	...	...	...	5	1	...	...	9	...	227	445	96
55	2	...	...	...	...	1	...	...	...	...	...	1	...	...	...	4	...	173	264	97
322	278	...	...	...	...	...	...	...	...	...	...	2	...	1	...	6	1	291	369	98
121	72	...	...	...	...	...	...	...	...	...	...	...	...	...	...	1	...	98	130	99
61	41	...	...	...	...	...	...	3	4	...	...	...	...	...	...	1	...	117	155	100
53	41	2	...	...	...	1	...	2	...	...	...	4	...	...	...	2	...	109	219	101
128	38	4	...	...	...	17	4	3	...	...	...	7	3	...	...	6	...	251	521	102
78	55	1	...	...	...	7	...	...	...	2	1	2	...	...	...	4	1	214	361	103
50	4	...	...	...	...	12	1	...	...	...	5	9	...	...	...	19	...	363	619	104
335	232	10	1	...	...	27	2	3	3	14	1	27	5	4	...	49	6	692	1,150	105
60	32	1	...	...	...	7	...	...	...	1	...	10	1	...	...	6	1	241	393	106
36	55	19	1	...	...	3	1	...	...	1	...	1	...	...	...	5	...	125	242	107
200	68	2	...	...	...	6	...	1	...	4	...	7	...	...	...	5	...	278	510	108
94	...	3	...	...	...	7	1	...	...	4	...	5	1	3	...	32	...	253	488	109
15	...	...	...	...	...	...	...	...	...	...	...	1	...	...	...	2	...	93	188	110
85	...	15	1	...	...	29	3	1	...	26	6	41	6	1	...	7	2	276	563	111
25	...	15	...	...	...	10	...	10	...	8	...	22	...	...	...	9	...	120	288	112
478	85	3	...	...	..	13	...	1	...	...	...	25	2	...	...	6	...	373	897	113
46	35	...	...	...	...	1	...	...	...	...	...	1	...	...	...	1	...	202	239	114
...	...	...	...	...	...	...	...	...	Uninhabited	...	...	...	...	...	...	...	...	...	...	115

L.C. No.	Name of village/ town/ward/ urban enumerator's block No.	Area of village in acres and of town/ ward in Km²	No. of Occupied residential houses	No. of households	Total population (including Institutional and Houseless population)			Scheduled Castes		Scheduled Tribes		Literate and educated persons		WORKERS			
														Total workers (I-IX)		I	
					P	M	F	M	F	M	F	M	F	M	F	M	F
1	2	3	4	5	6	7	8	9	10	11	12	13	14	15	16	17	18
116.	Basavapura	356	12	17	51	29	22	11	8	...	...	11	6	20	2	8	1
117.	Harogundi	1,138	...	...	...	...	...	...	Uninhabited		...	...	...	...	...	...	...
118.	Bommanakatte	1,448	...	...	...	...	...	...	Uninhabited		...	...	...	...	...	...	...
119.	Danavadi	2,696	77	78	481	239	242	31	26	...	...	114	63	110	...	63	...
120.	Hosur	419	...	...	...	...	...	...	Uninhabited		...	...	...	...	...	...	...
121.	Nagoli	1,860	...	...	...	...	...	...	Uninhabited		...	...	...	...	...	...	...
122.	Rangapura	848	2	2	16	8	8	...	...	...	...	2	2	5	...	5	...
123.	Kallapura	1,554	71	73	372	192	180	23	26	...	...	54	14	107	12	71	2
124.	Badanehalu	736	16	16	91	43	48	9	6	...	...	4	2	25	...	7	...
125.	Belligere	4,036	24	35	186	93	93	24	25	...	...	13	2	51	4	12	...
126.	Holehonnur	91	588	707	3,249	1,704	1,545	102	89	...	...	958	669	365	158	236	4
127.	Kannekoppa	505	105	107	745	387	358	132	107	...	...	114	54	218	13	99	8
128.	Danayakanapura	790	37	38	320	182	138	3	2	...	...	47	7	100	6	63	...
129.	Sidlipura	1,964	204	211	1,059	568	491	96	81	...	...	398	62	286	49	128	...
130.	Sanyasikodamaggi	1,235	201	240	1,210	636	574	33	20	...	...	300	94	330	12	167	2
131.	Hanumanthapura	2,039	227	231	990	511	479	43	43	4	10	347	40	282	133	87	...
132.	Kanasinakatte	1,034	103	103	539	298	241	44	32	...	...	111	21	150	6	89	...
133.	Jambaraghatta	1,047	74	81	437	220	217	21	13	...	...	56	11	130	...	54	...
134.	Arahatolalu	1,553	282	287	1,866	972	894	230	216	...	...	242	146	527	186	250	13
135.	Mudalavittalapura	543	62	63	357	195	162	13	9	...	...	73	42	112	45	45	13
136.	Kerebeeranahalli	259	93	93	666	333	333	19	19	...	...	145	82	199	5	159	5
137.	Koppa	1,242	266	281	1,618	823	795	62	40	...	...	338	170	454	25	178	3
138.	Holebyranahalli	523	21	23	159	80	79	4	3	...	...	30	9	42	2	34	1
139.	Yemmehatti	414	98	98	576	317	259	14	13	...	...	74	15	200	34	145	29
140.	Agasanahalli	569	80	80	539	286	253	30	30	...	...	45	15	156	49	72	1
141.	Dasarakallahalli	681	133	133	706	375	333	23	22	...	...	176	83	198	39	112	3
142.	Aradotlu	884	109	109	600	306	294	56	51	...	...	137	50	177	55	77	7
143.	Anaveri	1,348	308	315	1,786	930	856	173	177	...	...	343	132	497	67	239	21
144.	Vaderapura	475	57	65	409	217	192	47	41	...	...	95	37	110	38	58	8
145.	Nimbegundi	884	137	143	873	437	436	87	78	...	...	124	23	264	71	172	2
146.	Kurubaravittalapura	1,067	90	90	453	233	220	24	19	...	...	68	5	142	20	95	2
147.	Sydarakallahalli	1,696	130	134	788	421	367	37	31	...	...	224	75	220	2	4	...
148.	Diggenahalli	1,161	34	34	242	124	118	3	3	...	...	54	23	64	5	3	...
149.	Adrihalli	781	6	6	40	20	20	20	20	...	...	...	...	10	...	...	...
150.	Arasanaghatta	1,971	111	115	716	352	364	174	170	...	...	78	37	162	...	99	...
151.	Siddarahalli	1,944	...	...	...	...	...	...	Uninhabited		...	...	...	...	...	...	...
152.	Ittigehalli	1,878	78	78	461	227	234	12	11	...	...	75	19	125	13	101	2
153.	Gudamaghatta	2,085	131	131	651	329	322	89	97	...	...	110	39	170	53	90	5

CENSUS ABSTRACT BHADRAVATI TALUK

WORKERS																		NON-WORKERS		
II		III		IV		V(*a*)		V(*b*)		VI		VII		VIII		IX		X		
M	F	M	F	M	F	M	F	M	F	M	F	M	F	M	F	M	F	M	F	L.C. No.
19	20	21	22	23	24	25	26	27	28	29	30	31	32	33	34	35	36	37	38	1
11	1	...	...	...	...	...	...	...	...	1	...	...	...	...	...	...	...	9	20	116
....	...	...	...	...	...	...	...	...	Uninhabited		...	...	...	...	...	...	...	...	....	117
...	...	...	...	...	...	...	...	...	Uninhabited		...	...	...	...	...	...	...	...	...	118
38	...	...	...	...	...	8	...	...	...	...	...	1	...	...	...	...	...	129	242	119
...	...	...	...	...	...	...	...	...	Uninhabited		...	...	...	...	...	...	...	...	...	120
...	...	...	...	...	...	...	...	...	Uninhabited		...	...	...	...	...	...	...	...	...	121
...	...	...	...	...	...	...	...	...	...	...	...	...	...	...	...	...	...	3	8	122
32	9	...	...	...	...	1	...	...	...	...	...	...	1	...	...	3	...	85	168	123
3	...	...	...	...	...	6	...	9	...	...	...	...	...	...	...	...	...	18	48	124
21	2	...	...	1	...	4	...	1	...	...	...	12	2	...	...	...	...	42	89	125
150	132	58	3	...	...	110	3	28	2	12	2	169	9	9	...	93	3	839	1,387	126
97	5	3	...	...	...	1	...	4	...	1	...	2	...	2	...	9	...	169	345	127
31	6	4	...	...	...	...	...	...	...	2	...	...	...	...	...	...	...	82	132	128
136	47	...	...	...	...	6	...	...	...	3	1	4	1	...	...	9	...	282	442	129
138	10	...	...	...	...	9	...	...	...	...	...	2	...	...	...	14	...	306	562	130
186	133	...	...	...	...	1	...	...	...	2	...	...	...	...	...	6	...	229	346	131
56	6	...	...	...	...	1	...	...	...	...	...	2	...	...	...	2	...	148	235	132
65	...	2	...	...	...	1	...	...	...	2	...	1	...	1	...	4	...	90	217	133
247	171	1	...	...	...	6	1	1	...	...	...	5	1	1	...	16	...	445	708	134
60	29	1	...	...	...	3	...	...	...	1	2	1	1	...	...	1	...	83	117	135
28	...	1	...	...	...	1	...	...	...	7	...	...	...	...	...	3	...	134	328	136
93	12	89	5	...	...	21	...	6	2	4	...	24	3	1	...	38	...	369	770	137
4	1	2	...	...	...	...	...	...	...	...	...	1	...	...	...	1	...	38	77	138
51	5	...	...	...	...	2	...	...	...	...	...	2	...	...	...	2	...	117	225	139
63	45	...	1	...	...	8	...	...	...	1	...	1	2	...	...	11	...	130	204	140
70	33	4	...	...	...	7	...	...	...	...	...	...	1	2	...	3	2	175	294	141
92	47	...	...	...	...	1	...	...	...	...	...	3	1	...	...	4	...	129	239	142
198	41	...	...	...	...	7	1	1	...	...	...	22	2	1	...	29	2	433	789	143
47	30	...	...	...	...	4	...	...	...	...	...	...	...	...	...	1	...	107	154	144
77	68	...	...	...	...	4	...	...	...	7	1	2	...	...	...	2	...	173	365	145
39	16	3	1	...	...	2	...	...	...	...	...	2	1	...	...	1	...	91	200	146
203	2	...	...	...	...	3	...	1	...	...	...	2	...	...	...	7	...	201	365	147
58	5	...	...	...	...	...	...	...	...	...	...	1	...	...	...	2	...	60	113	148
10	...	...	...	...	...	...	...	...	...	...	...	...	...	...	...	...	...	10	20	149
58	...	...	...	...	...	...	...	1	...	...	...	2	...	...	...	2	...	190	364	150
...	...	...	...	...	...	...	...	...	Uninhabited		...	...	...	...	...	...	...	...	...	151
15	11	1	...	...	...	1	...	...	...	4	...	2	...	...	...	1	...	102	221	152
74	48	...	...	...	...	1	...	...	...	...	...	1	...	...	...	4	...	159	269	153

L.C. No.	Name of village/ town/ward/ urban enumerator's block No.	Area of village in acres and of town/ ward in Km^2	No. of Occupied residential houses	No. of households	Total population (including Institutional and Houseless population)			Scheduled Castes		Scheduled Tribes		Literate and educated persons		WORKERS Total workers (I-IX)		I	
					P	M	F	M	F	M	F	M	F	M	F	M	F
1	2	3	4	5	6	7	8	9	10	11	12	13	14	15	16	17	18
154.	Tadasa	1,138	54	63	403	189	214	37	49	...	...	55	19	113	5	77	3
155.	Malligenahalli	1,182	82	82	372	194	178	89	71	...	...	40	23	104	14	38	1
156.	Kallajjanahalli	504	80	80	318	161	157	46	49	8	10	24	19	82	45	...	...
157.	Mydolalu	984	277	292	1,749	895	854	139	172	...	...	312	118	515	82	234	6
158.	Jangamarahalli	552	...	...	...	...	...	...	Uninhabited		...	...	...	...	...	...	...
159.	Mallapura	911	96	96	692	342	350	63	73	...	...	142	54	174	14	124	...
160.	Nagasamudra	1,001	114	114	746	396	350	79	63	...	...	179	82	155	1	146	...
161.	Mangote	902	230	230	1,440	733	707	63	69	...	...	236	59	413	62	270	10

CENSUS ABSTRACT BHADRAVATI TALUK

WORKERS																		NON-WORKERS		
II		III		IV		V(*a*)		V(*b*)		VI		VII		VIII		IX		X		
																				L.C.
M	F	M	F	M	F	M	F	M	F	M	F	M	F	M	F	M	F	M	F	No.
19	20	21	22	23	24	25	26	27	28	29	30	31	32	33	34	35	36	37	38	1
34	2	1	...	...	...	1	...	...	...	...	...	...	...	...	...	...	...	76	209	154
64	13	...	...	...	...	...	...	...	...	...	...	...	...	...	...	2	...	90	164	155
61	26	...	...	...	...	15	16	...	...	5	3	...	...	...	...	1	...	79	112	156
205	70	23	4	...	...	21	1	3	...	4	...	10	...	1	...	14	1	380	772	157
...	...	...	...	...	...	...	...	...	...	Uninhabited		...	...	...	...	...	...	...	...	158
33	11	...	...	...	...	3	2	...	...	...	...	12	1	...	...	2	...	168	336	159
....	...	...	1	...	...	2	...	...	...	...	...	1	...	...	...	6	...	241	349	160
93	48	1	...	...	...	19	...	9	1	1	...	12	3	1	...	7	...	320	645	161

BHADRAVATI TALUK

PRIMARY

L.C. No.	Name of village/ town/ward/ urban enumerator's block No.	Area of village in acres and of town/ ward in Km²	No. of occupied residential houses	No. of households	Total population (including Institutional and Houseless population)			Scheduled Castes		Scheduled Tribes		Literate and educated persons		WORKERS			
														Total workers (I-IX)		I	
					P	M	F	M	F	M	F	M	F	M	F	M	F
1	2	3	4	5	6	7	8	9	10	11	12	13	14	15	16	17	18
	URBAN																
	Bhadravati Urban Agglomeration	**12.21**	**17,273**	**18,963**	**101,358**	**53,520**	**47,838**	**5,721**	**5,177**	**33**	**30**	**31,974**	**18,924**	**24,952**	**2,461**	**1,234**	**74**
	i) Bhadravati (M)	**1.85**	**7,385**	**7,935**	**40,203**	**21,291**	**18,912**	**2,115**	**1,914**	**11**	**7**	**12,389**	**7,508**	**10,606**	**1,134**	**644**	**23**
	ii) Bhadravati New Town (TB)	**10.36**	**9,888**	**11,028**	**61,155**	**32,229**	**28,926**	**3,606**	**3,263**	**22**	**23**	**19,585**	**11,416**	**14,346**	**1,327**	**590**	**51**
17/1	**Bhadravati(M)**	**1.85**	**7,385**	**7,935**	**40,203**	**21,291**	**18,912**	**2,115**	**1,914**	**11**	**7**	**12,389**	**7,508**	**10,606**	**1,134**	**644**	**23**
	Division–I	**0.38**	**1,712**	**1,837**	**9,534**	**4,911**	**4,623**	**356**	**378**	**6**	**5**	**2,990**	**2,077**	**2,285**	**189**	**250**	**6**
	1		133	140	679	349	330	...	...	...	...	251	195	145	10	16	...
	2		123	130	528	270	258	...	...	...	...	148	113	125	3	4	...
	3A		79	85	473	232	241	...	...	...	...	171	144	130	2	1	...
	3B		92	92	521	284	237	1	...	...	...	206	151	136	4	...	...
	4		58	58	309	153	156	3	5	...	...	84	55	82	5	5	...
	5A		80	80	455	237	218	3	...	...	...	125	75	124	5	55	...
	5B		69	92	420	208	212	...	...	...	...	121	71	94	1	17	...
	6A		74	81	442	225	217	...	...	3	...	140	102	102	4	9	...
	6B		64	68	439	226	213	8	6	...	1	152	106	101	4	8	...
	7		114	114	632	344	288	...	...	...	...	204	159	131	6	4	...
	8		68	68	384	198	186	...	...	...	...	158	138	82	4	16	...
	9A		74	80	369	192	177	2	4	...	...	120	61	93	7	17	...
	9B		54	60	295	146	149	...	...	...	...	71	45	59	5	...	...
	9C		51	54	245	129	116	...	...	...	...	99	64	67	7	11	1
	10A		66	76	370	177	193	...	...	...	...	104	71	108	6	11	1
	10B		46	46	310	166	144	...	...	...	...	117	88	77	2	9	...
	11		73	80	414	210	204	3	1	...	...	132	95	107	21	11	2
	12		79	85	447	241	206	7	6	...	...	160	82	122	25	13	1
	13		76	90	384	210	174	3	...	3	4	124	67	94	4	19	...
	14A		85	85	436	213	223	218	220	...	...	40	11	100	8	8	1
	14B		58	58	349	189	160	...	...	...	...	117	65	75	2	8	...
	15		96	115	633	312	321	108	136	...	...	146	119	131	54	8	...

CENSUS ABSTRACT

BHADRAVATI TALUK

WORKERS																		NON-WORKERS		
II		III		IV		V(*a*)		V(*b*)		VI		VII		VIII		IX		X		
M	F	M	F	M	F	M	F	M	F	M	F	M	F	M	F	M	F	M	F	L.C. No.
19	20	21	22	23	24	25	26	27	28	29	30	31	32	33	34	35	36	37	38	1
1,969	**824**	**254**	**22**	**11**	...	**621**	**65**	**12,325**	**409**	**1,680**	**258**	**3,152**	**153**	**1,456**	**173**	**2,250**	**483**	**28,568**	**45,377**	
854	**383**	**154**	**13**	**5**	...	**500**	**51**	**3,184**	**95**	**813**	**146**	**2,380**	**101**	**1,052**	**124**	**1,020**	**198**	**10,685**	**17,778**	
1,115	**441**	**100**	**9**	**6**	...	**121**	**14**	**9,141**	**314**	**867**	**112**	**772**	**52**	**404**	**49**	**1,230**	**285**	**17,883**	**27,599**	
854	**383**	**154**	**13**	**5**	...	**500**	**51**	**3,184**	**95**	**813**	**146**	**2,380**	**101**	**1,052**	**124**	**1,020**	**198**	**10,685**	**17,778**	
166	**43**	**47**	**5**	**1**	...	**108**	**11**	**762**	**7**	**76**	**5**	**366**	**8**	**178**	**5**	**331**	**99**	**2,626**	**4,434**	**I**
3	...	3	...	1	...	10	2	40	...	4	...	33	1	7	...	28	7	204	320	1
...	...	...	...	...	...	5	...	42	1	9	...	26	...	14	...	25	2	145	255	2
...	...	3	...	...	...	1	...	34	...	3	...	40	...	33	...	15	2	102	239	3A
...	...	1	...	...	...	9	1	45	...	4	...	37	...	23	...	17	3	148	233	3B
12	...	...	...	...	...	3	2	27	...	1	...	14	2	14	...	6	1	71	151	4
13	2	...	...	...	...	1	3	33	...	2	...	11	...	1	...	8	...	113	213	5A
20	1	5	...	...	...	5	...	26	...	2	...	9	...	1	...	9	...	114	211	5B
2	...	3	2	...	...	...	...	48	1	3	...	23	1	6	...	8	...	123	213	6A
4	...	...	...	...	...	32	...	22	...	5	1	11	...	6	...	13	3	125	209	6B
2	...	4	...	...	...	8	...	53	2	3	...	24	...	6	...	27	4	213	282	7
2	...	...	...	...	...	4	...	33	...	3	...	8	...	3	...	13	4	116	182	8
...	...	9	3	...	...	3	...	32	...	4	...	10	1	8	1	10	2	99	170	9A
...	...	3	...	...	...	2	...	22	...	2	...	12	1	15	3	3	1	87	144	9B
2	...	4	...	...	...	1	...	25	...	5	4	7	...	3	...	9	2	62	109	9C
2	1	1	...	...	...	7	...	44	1	5	...	24	1	7	...	7	2	69	187	10A
2	...	...	...	...	...	...	...	29	...	2	...	18	...	4	1	13	1	89	142	10B
22	13	2	...	...	...	9	1	35	1	2	...	9	1	3	...	14	3	103	183	11
21	18	6	...	...	...	5	2	51	1	6	...	10	...	2	...	8	3	119	181	12
3	...	...	...	...	...	2	...	31	...	5	...	9	...	18	...	7	4	116	170	13
48	7	2	...	...	...	...	...	33	...	2	...	4	...	1	...	2	...	113	215	14A
5	1	...	...	...	...	...	...	45	...	1	...	5	...	...	...	11	1	114	158	14B
3	...	1	...	...	...	1	...	12	...	3	...	22	...	3	...	78	54	181	267	15

PRIMARY

BHADRAVATI TALUK

L.C. No.	Name of village/ town/ward/ urban enumerator's block No.	Area of village in acres and of town/ ward in Km²	No. of occupied residential houses	No. of households	Total population (including Institutional and Houseless population)			Scheduled Castes		Scheduled Tribes		Literate and educated persons		WORKERS			
														Total workers (I-IX)		I	
					P	M	F	M	F	M	F	M	F	M	F	M	F
1	2	3	4	5	6	7	8	9	10	11	12	13	14	15	16	17	18
Division–II		**0.48**	**1,562**	**1,648**	**9,110**	**4,877**	**4,233**	**53**	**58**	**...**	**...**	**3,142**	**2,019**	**2,484**	**167**	**121**	**3**
	16		77	80	550	314	236	...	...	...	...	219	129	129	...	23	...
	17A		73	73	452	254	198	1	2	...	...	174	95	133	14	2	...
	17B		68	71	369	205	164	3	5	...	...	155	90	121	13	...	...
	18		63	63	315	166	149	1	...	...	...	73	58	77	1	...	...
	19		68	69	401	227	174	1	3	...	...	137	79	106	7	5	...
	20		129	130	663	347	316	18	26	...	...	244	167	177	17	8	...
	21A		45	64	374	212	162	1	...	...	...	139	77	114	...	3	...
	21B		96	108	568	295	273	...	...	...	...	178	139	157	13	12	...
	22		134	145	756	430	326	3	3	...	...	271	145	285	29	16	1
	23		109	109	544	289	255	...	...	...	...	185	87	149	1	9	...
	24A		74	85	502	279	223	...	...	...	...	195	117	107	13	5	...
	24B		95	102	476	246	230	...	...	...	...	175	120	129	15	4	...
	25A		115	115	590	286	304	...	...	...	...	149	107	145	6	5	...
	25B		89	89	420	219	201	5	3	...	...	155	113	117	8	11	1
	26		109	109	563	316	247	20	16	...	...	211	111	153	17	9	1
	27		81	99	700	354	346	...	...	...	...	247	211	174	4	5	...
	28A		73	73	450	212	238	...	...	...	...	103	76	104	3	2	...
	28B		64	64	417	226	191	...	...	...	...	132	98	107	6	2	...
Division–III		**0.79**	**2,830**	**2,904**	**14,085**	**7,348**	**6,737**	**1,457**	**1,254**	**1**	**2**	**3,601**	**2,009**	**3,704**	**673**	**185**	**12**
	29		162	162	768	396	372	64	55	...	...	158	82	198	25	4	...
	30		98	98	481	241	240	14	15	...	...	141	72	128	4	2	...
	31		115	115	497	266	231	5	3	...	...	121	62	159	57	3	...
	32		92	104	422	218	204	34	32	...	...	101	50	118	28	9	...
	33		94	101	442	245	197	...	...	...	...	138	61	147	4	8	1
	34A		99	116	537	292	245	2	3	...	...	153	102	117	5	11	...
	34B		55	65	293	155	138	...	1	...	...	74	47	80	...	2	...
	35		103	106	517	251	266	...	...	...	...	152	140	124	11	9	...
	36A		90	91	498	250	248	11	13	...	...	150	92	124	18	9	...
	36B		85	85	410	210	200	9	11	...	...	150	100	86	7	3	...
	37A		68	72	403	211	192	177	173	...	...	58	15	128	30	6	...
	37B		60	60	314	159	155	145	12	...	...	44	9	97	80	2	1
	38A		76	85	507	254	253	131	147	...	...	108	54	131	57	6	3
	38B		82	86	343	203	140	71	67	...	...	105	24	128	17	8	...
	39		80	80	450	239	211	190	159	...	...	49	11	134	54	...	...
	40		129	129	632	327	305	89	102	...	...	134	58	161	23	5	...
	41A		95	95	437	231	206	94	83	...	...	36	9	105	8	1	1
	41B		78	78	399	219	180	109	97	...	...	56	17	88	3	2	...
	42		104	104	496	266	230	13	7	1	2	169	88	131	16	17	...

CENSUS ABSTRACT

BHADRAVATI TALUK

WORKERS																NON-WORKERS		
II		III		IV		V(*a*)		V(*b*)		VI		VII		VIII		IX		X		L.C.
M	F	M	F	M	F	M	F	M	F	M	F	M	F	M	F	M	F	M	F	No.
19	20	21	22	23	24	25	26	27	28	29	30	31	32	33	34	35	36	37	38	1
94	**29**	**27**	**4**	...	...	**147**	**23**	**726**	**10**	**141**	**7**	**787**	**33**	**207**	**29**	**234**	**29**	**2,393**	**4,066**	**II**
2	...	1	...	...	...	21	...	18	...	...	...	50	...	1	...	13	...	185	236	16
4	2	1	...	...	...	7	2	26	...	3	...	76	6	5	1	9	3	121	184	17A
4	2	...	...	...	...	8	2	34	...	2	1	45	3	9	3	19	2	84	151	17B
...	...	...	...	...	...	11	...	22	...	13	...	15	...	4	...	12	1	89	148	18
...	...	3	...	...	...	16	3	26	...	4	...	32	2	3	...	17	2	121	167	19
6	7	3	...	...	...	2	2	66	2	12	1	40	...	14	4	26	1	170	299	20
1	...	...	...	...	...	8	...	35	...	5	...	50	...	4	...	8	...	98	162	21A
4	2	2	...	...	...	1	...	43	3	10	1	48	3	18	...	19	4	138	260	21B
7	6	3	4	...	...	13	5	32	1	20	1	121	4	53	6	20	1	145	297	22
33	...	...	...	...	...	15	...	34	...	15	...	21	1	10	...	12	...	140	254	23
2	3	1	...	...	...	12	3	41	1	4	...	30	3	1	...	11	3	172	210	24A
2	...	5	...	...	...	1	1	59	...	4	...	34	4	16	10	4	...	117	215	24B
8	1	4	...	...	...	6	2	54	...	21	...	26	...	14	...	7	3	141	298	25A
2	...	...	...	...	...	2	...	47	2	11	...	25	2	9	1	10	2	102	193	25B
...	1	1	...	...	...	16	2	47	1	1	3	48	3	11	4	20	2	163	230	26
6	...	3	...	...	...	3	...	70	...	7	...	59	1	8	...	13	3	180	342	27
6	...	...	...	...	...	4	1	38	...	1	...	26	...	19	...	8	2	108	235	28A
7	5	...	...	...	...	1	...	34	...	8	...	41	1	8	...	6	...	119	185	28B
561	**297**	**59**	**3**	**1**	...	**141**	**9**	**1,080**	**72**	**496**	**131**	**455**	**29**	**424**	**71**	**302**	**49**	**3,644**	**6,064**	**III**
50	16	3	...	...	...	12	2	55	1	16	...	24	2	12	3	22	1	198	347	29
4	1	2	...	...	...	2	...	44	...	24	2	12	...	4	...	34	1	113	236	30
77	56	...	...	...	...	2	...	43	1	12	...	13	...	3	...	6	...	107	174	31
24	24	7	...	...	...	5	...	26	...	6	1	17	1	15	...	9	2	100	176	32
18	2	...	...	...	...	19	1	34	...	10	...	26	...	30	...	2	...	98	193	33
...	...	5	...	1	...	9	1	30	3	5	...	30	...	10	...	15	1	175	240	34A
28	...	...	...	...	...	7	...	13	...	7	...	4	...	15	...	4	...	75	138	34B
15	3	2	...	...	...	...	...	47	...	8	...	27	...	10	...	16	8	117	255	35
4	3	...	...	...	...	5	2	41	5	25	5	22	...	4	2	14	1	126	230	36A
...	1	2	...	...	...	4	...	32	1	6	...	17	1	8	...	14	4	124	193	36B
13	...	...	...	...	...	...	...	5	1	12	5	1	...	89	24	2	...	83	162	37A
1	1	...	...	...	...	...	...	52	47	40	29	...	1	2	1	...	...	62	75	37B
4	3	...	...	...	...	...	...	22	1	33	27	40	7	20	9	6	7	123	196	38A
38	14	1	...	...	...	...	...	38	...	10	2	25	1	7	...	1	...	75	123	38B
9	...	...	...	...	...	2	...	14	4	75	43	5	...	22	6	7	1	105	157	39
21	3	3	...	...	...	7	...	37	2	32	6	22	4	20	5	14	3	166	282	40
37	4	...	...	...	...	2	...	30	...	19	...	3	...	11	3	2	...	126	198	41A
40	2	1	...	...	...	9	...	13	...	2	...	7	...	13	1	1	...	131	177	41B
11	8	5	...	...	...	17	...	41	...	6	1	12	3	7	...	15	4	135	214	42

PRIMARY

BHADRAVATI TALUK

T.L.C. No.	Name of village/ town/ward/ urban enumerator's block No.	Area of village in acres and of town/ ward in Km²	No. of occupied residential houses	No. of households	Total population (including Institutional and Houseless population)			Scheduled Castes		Scheduled Tribes		Literate and educated persons		WORKERS			
														Total workers (I-IX)		I	
					P	M	F	M	F	M	F	M	F	M	F	M	F
1	2	3	4	5	6	7	8	9	10	11	12	13	14	15	16	17	18
	43		137	137	718	379	339	20	18	...	...	219	156	175	10	9	...
	44		110	110	584	301	283	...	...	...	...	208	155	142	8	...	...
	45		78	78	386	215	171	16	16	...	...	159	87	92	3	15	...
	46A		102	102	467	248	219	...	...	...	...	143	80	110	4	4	...
	46B		67	67	364	189	175	86	71	...	...	75	17	91	7	1	...
	47		165	170	758	387	371	18	21	...	...	205	153	177	23	13	2
	48		115	115	567	293	274	7	8	...	...	177	95	149	46	8	1
	49		154	156	691	325	366	17	18	...	...	171	115	189	55	10	2
	50		137	137	704	378	326	135	122	...	...	147	58	185	70	18	1
Division-IV		**0.20**	**1,281**	**1,546**	**7,474**	**4,155**	**3,319**	**249**	**224**	**4**	**...**	**2,656**	**1,403**	**2,133**	**105**	**88**	**2**
	51		97	99	595	329	266	75	72	...	...	162	86	163	13	10	1
	52		87	87	571	324	247	7	4	...	...	249	143	162	6	20	...
	53		73	76	426	231	195	6	2	...	...	174	111	116	8	5	...
	54		55	87	328	192	136	16	15	...	...	147	86	99	...	7	...
	55		80	123	435	235	200	10	4	4	...	140	84	106	11	6	...
	56		107	153	706	368	338	53	53	...	...	244	142	155	...	10	...
	57		103	109	519	301	218	...	...	...	...	216	106	164	4	1	...
	58		130	140	626	326	300	31	33	...	...	187	92	187	110	18	...
	59		75	78	429	221	208	...	...	...	...	128	81	115	5	4	...
	60		62	64	282	184	98	4	5	...	...	138	49	113	3	...	...
	61		104	104	469	246	223	6	7	...	...	132	76	127	24	2	1
	62		109	109	614	360	254	9	6	...	...	231	93	209	7	3	...
	63		97	117	518	286	232	...	...	...	...	167	95	119	8	...	...
	64		13	15	62	46	16	...	...	...	...	35	7	32	...	...	...
	65		77	143	624	344	280	32	23	...	...	178	94	165	4	2	...
	66		12	42	270	162	108	...	...	...	...	128	58	101	2	...	...

CENSUS ABSTRACT

BHADRAVATI TALUK

WORKERS																		NON-WORKERS		
II		III		IV		V(*a*)		V(*b*)		VI		VII		VIII		IX		X		
M	F	M	F	M	F	M	F	M	F	M	F	M	F	M	F	M	F	M	F	L.C. No.
19	20	21	22	23	24	25	26	27	28	29	30	31	32	33	34	35	36	37	38	1
13	7	4	...	...	...	6	...	77	...	12	...	19	...	10	...	25	3	204	329	43
8	...	2	...	...	...	8	1	48	1	8	...	34	1	17	2	17	3	159	275	44
...	...	1	...	...	...	3	2	32	...	8	...	21	1	5	...	7	...	123	168	45
...	...	5	...	...	...	3	...	54	...	4	...	15	...	7	2	18	2	138	215	46A
9	...	4	...	...	...	2	...	10	...	15	2	2	2	36	1	12	2	98	168	46B
6	7	4	...	...	...	4	...	67	...	33	6	29	3	8	1	13	4	210	348	47
31	34	2	...	...	...	7	...	65	2	11	1	9	2	11	5	5	1	144	228	48
29	45	1	2	...	...	3	...	75	2	42	1	6	...	8	3	15	...	136	311	49
70	63	5	1	...	...	3	...	35	1	15	...	13	...	20	3	6	1	193	256	50
33	**14**	**21**	**1**	**3**	**...**	**104**	**8**	**616**	**6**	**100**	**3**	**772**	**31**	**243**	**19**	**153**	**21**	**2,022**	**3,214**	**IV**
...	...	...	...	1	...	10	1	40	1	2	...	46	1	42	6	12	3	166	253	51
...	...	4	...	...	...	7	1	51	....	4	...	58	1	10	1	8	3	162	241	52
1	2	2	...	...	...	6	...	46	...	9	1	31	3	5	2	11	...	115	187	53
4	...	...	...	2	...	...	...	19	...	1	...	61	...	...	...	5	...	93	136	54
2	...	...	...	...	...	4	...	27	...	7	...	44	2	9	4	7	5	129	189	55
2	...	1	...	...	...	7	...	50	...	5	...	51	...	7	...	22	...	213	338	56
4	...	...	...	...	...	12	1	54	...	5	...	74	1	12	...	2	2	137	214	57
8	2	...	...	...	...	17	1	49	...	16	...	38	5	29	...	12	2	139	290	58
...	...	1	...	...	...	...	...	40	2	3	...	51	2	6	...	10	1	106	203	59
...	...	...	...	...	...	2	3	47	...	12	...	39	...	8	...	5	...	71	95	60
3	9	2	...	...	...	3	...	51	2	15	2	29	8	12	...	10	2	119	199	61
2	...	3	...	...	...	6	1	63	...	18	...	83	4	11	2	20	...	151	247	62
4	1	4	1	...	...	...	...	32	1	1	...	33	2	34	2	11	1	167	224	63
...	...	...	...	...	...	...	...	12	...	1	...	15	...	2	...	2	...	14	16	64
3	...	...	...	...	...	28	...	28	...	1	...	42	2	53	2	8	...	179	276	65
...	...	4	...	...	...	2	...	7	...	...	...	77	...	3	...	8	2	61	106	66

BHADRAVATI TALUK

PRIMARY

L.C. No.	Name of village/ town/ward/ urban enumerator's block No.	Area of village in acres and of town/ ward in Km²	No. of occupied residential houses	No. of households	Total population (including Institutional and Houseless population)			Scheduled Castes		Scheduled Tribes		Literate and educated persons		WORKERS			
														Total workers (I-IX)		I	
					P	M	F	M	F	M	F	M	F	M	F	M	F
1	2	3	4	5	6	7	8	9	10	11	12	13	14	15	16	17	18
17/II Bhadravati New Town (TB)		**10.36**	**9,888**	**11,028**	**61,155**	**32,229**	**28,926**	**3,606**	**3,263**	**22**	**23**	**19,585**	**11,416**	**14,346**	**1,327**	**590**	**51**
Circle–I		**NA**	**885**	**1,000**	**4,794**	**2,567**	**2,227**	**137**	**127**	...	...	**1,299**	**630**	**1,259**	**132**	**72**	**2**
	1A		99	99	473	237	236	...	...	...	...	88	39	132	32	1	...
	1B		26	26	120	62	58	4	7	...	...	28	9	34	5	...	...
	2		85	85	487	271	216	21	19	...	...	160	95	137	5	6	...
	3		101	101	548	306	242	13	12	...	...	150	62	118	2	11	...
	4		95	95	415	248	167	15	10	...	...	154	72	124	2	8	...
	5		58	83	396	215	181	14	13	...	...	83	39	110	9	1	...
	6		76	76	341	183	158	28	22	...	...	55	22	99	30	...	...
	7A		33	33	187	98	89	...	...	...	...	49	19	46	2	14	...
	7B		73	128	663	338	325	10	20	...	...	200	122	152	12	10	1
	8A		126	141	646	326	320	27	21	...	...	132	67	178	29	9	1
	8B		20	20	84	41	43	...	...	...	...	33	7	21	...	...	...
	9		93	113	434	242	192	5	3	...	...	167	77	108	4	12	...
Circle–II		**NA**	**681**	**692**	**4,673**	**2,501**	**2,172**	**162**	**171**	**12**	**17**	**1,530**	**827**	**1,006**	**46**	**62**	**7**
	10A		78	78	562	300	262	10	13	...	...	226	149	121	6	7	...
	10B		35	40	243	119	124	1	...	...	...	70	36	47	3	7	1
	11A		50	56	363	187	176	4	2	...	...	111	69	75	1	12	...
	11B		87	87	564	286	278	...	...	...	...	185	108	119	4	10	2
	12A		94	94	682	363	319	41	47	...	...	223	109	146	4	1	...
	12B		29	29	212	120	92	57	54	...	...	77	24	45	...	...	...
	13		63	63	483	283	200	19	28	12	17	167	56	105	...	...	...
	14A		93	93	576	306	270	7	8	12	17	177	106	128	13	9	...
	14B		72	72	465	251	214	12	9	...	...	140	72	109	8	10	1
	15		80	80	523	286	237	11	10	...	...	154	98	111	7	6	3
Circle–III		**NA**	**743**	**834**	**5,727**	**3,012**	**2,715**	**251**	**241**	**10**	**6**	**1,926**	**1,132**	**1,239**	**73**	**75**	...
	16A		97	97	722	377	345	24	19	...	...	221	111	174	4	21	...
	16B		69	69	437	236	201	29	20	10	6	128	66	96	2	5	...

CENSUS ABSTRACT

BHADRAVATI TALUK

WORKERS																		NON-WORKERS		
II		III		IV		V(*a*)		V(*b*)		VI		VII		VIII		IX		X		
M	F	M	F	M	F	M	F	M	F	M	F	M	F	M	F	M	F	M	F	L.C. No.
19	20	21	22	23	24	25	26	27	28	29	30	31	32	33	34	35	36	37	38	1
1,115	**441**	**100**	**9**	**6**	...	**121**	**14**	**9,141**	**314**	**867**	**112**	**772**	**52**	**404**	**49**	**1,230**	**285**	**17,883**	**27,599**	
131	**80**	**27**	**2**	**1**	...	**37**	**1**	**487**	**12**	**112**	**2**	**220**	**13**	**59**	...	**113**	**20**	**1,308**	**2,095**	**I**
40	28	...	...	...	...	8	...	19	3	2	...	43	...	9	...	10	1	105	204	1A
...	...	4	...	...	...	1	...	13	...	3	1	8	4	2	...	3	...	28	53	1B
1	1	6	...	...	...	4	...	52	1	5	...	30	...	13	...	20	3	134	211	2
15	1	2	...	...	...	8	1	50	...	11	...	6	...	4	...	11	...	188	240	3
10	2	1	...	1	...	...	...	70	...	9	...	13	...	4	...	8	...	124	165	4
...	...	12	...	...	...	3	...	42	1	2	...	35	3	9	...	6	5	105	172	5
23	21	...	...	...	...	2	...	18	3	33	1	7	3	9	...	7	2	84	128	6
12	1	...	...	...	...	1	...	13	...	...	...	3	...	1	...	2	1	52	87	7A
8	3	...	...	...	...	6	...	74	1	16	...	16	...	6	...	16	7	186	313	7B
17	22	2	2	...	...	3	...	75	1	22	...	35	3	2	...	13	...	148	291	8A
1	...	...	...	...	...	...	...	19	...	1	...	...	...	...	...	...	...	20	43	8B
4	1	...	...	...	...	1	...	42	2	8	...	24	...	...	...	17	1	134	188	9
31	**3**	**3**	...	**1**	...	**2**	**5**	**751**	**18**	**33**	**2**	**30**	**1**	**9**	...	**34**	**10**	**1,495**	**2,126**	**II**
5	...	...	...	...	...	1	...	94	2	1	...	1	...	2	...	10	4	179	256	10A
3	1	...	...	...	...	...	...	32	1	...	...	2	...	2	...	1	...	72	121	10B
3	...	...	...	...	...	...	1	54	...	2	...	1	...	1	...	2	...	112	175	11A
...	...	...	...	...	...	...	...	94	2	8	...	2	...	3	...	2	...	167	274	11B
29	...	...	...	...	...	...	...	113	4	1	...	1	...	...	...	1	...	217	315	12A
7	...	...	...	...	...	...	...	33	...	...	...	2	...	...	...	3	...	75	92	12B
18	...	...	...	...	...	...	...	71	...	...	...	13	...	...	...	3	...	178	200	13
2	...	1	...	1	...	1	4	95	3	10	2	5	1	1	...	3	3	178	257	14A
2	2	1	...	...	...	...	...	79	3	10	...	2	...	...	...	5	2	142	206	14B
12	...	1	...	...	...	...	...	86	3	1	...	1	...	...	...	4	1	175	230	15
116	**15**	**3**	...	**1**	...	**2**	**1**	**922**	**31**	**36**	...	**21**	...	**9**	...	**54**	**26**	**1,773**	**2,642**	**III**
19	1	2	...	...	...	...	...	105	2	11	...	7	...	3	...	6	1	203	341	16A
10	1	...	...	...	...	...	...	69	1	7	...	1	...	...	...	4	...	140	199	16B

PRIMARY

BHADRAVATI TALUK

L.C. No.	Name of village/ town/ward/ urban enumerator's block No.	Area of village in acres and of town/ ward in Km²	No. of occupied residential houses	No. of households	Total population (including Institutional and Houseless population)			Scheduled Castes		Scheduled Tribes		Literate and educated persons		WORKERS			
														Total workers (I-IX)		I	
					P	M	F	M	F	M	F	M	F	M	F	M	F
1	2	3	4	5	6	7	8	9	10	11	12	13	14	15	16	17	18
	17A		21	21	149	77	72	36	35	...	...	43	18	30	1	...	...
	17B		96	96	631	333	298	75	80	...	...	159	72	143	30	3	...
	18A		86	86	594	303	291	24	24	...	...	175	82	121	8	14	...
	18B		23	30	201	115	86	7	4	...	...	75	35	54	2	...	...
	19A		55	55	440	237	203	11	16	...	...	182	117	88	2	...	...
	19B		71	72	504	266	238	5	2	...	...	169	110	110	8	16	...
	20		43	63	418	224	194	1	...	...	...	145	48	96	4	9	...
	21		50	70	430	213	217	5	6	...	...	139	93	89	3	...	...
	22		65	80	485	267	218	9	9	...	...	216	149	94	6	1	...
	23A		22	22	118	67	51	4	3	...	...	54	15	29	...	2	...
	23B		26	26	202	98	104	9	8	...	...	68	64	33	...	1	...
	24		66	66	396	199	197	12	15	...	...	152	119	82	3	4	...
Circle-IV		**NA**	**1,204**	**1,319**	**6,386**	**3,216**	**3,170**	**536**	**514**	**...**	**...**	**1,426**	**558**	**1,454**	**166**	**33**	**9**
	25A		115	115	549	286	263	36	39	...	...	115	31	131	26	11	6
	25B		31	31	182	90	92	6	7	...	...	41	18	33	5	...	...
	26		91	91	480	232	248	76	76	...	...	108	10	100	5	...	...
	27A		86	90	461	230	231	22	27	...	...	78	26	106	21	2	...
	27B		43	43	231	117	114	8	8	...	...	27	8	47	6	2	...
	28A		74	80	331	175	156	9	8	...	...	68	13	77	1	2	...
	28B		72	75	383	214	169	12	10	...	...	78	21	86	10	3	...
	29		130	130	520	262	258	6	5	...	...	123	44	113	9	...	...
	30		126	129	615	310	305	22	21	...	...	129	44	141	5	6	...
	31		76	82	438	223	215	24	23	...	...	116	50	89	2	...	...
	32A		24	34	163	78	85	4	6	...	...	45	27	34	3	...	...
	32B		94	94	474	228	246	31	28	...	...	115	77	117	20	...	1
	33A		57	79	393	216	177	46	36	...	...	121	54	110	7	3	...
	33B		68	88	427	198	229	61	68	...	...	98	50	100	34	...	...
	34A		23	48	260	116	144	65	71	...	...	50	39	58	5	...	...
	34B		94	110	479	241	238	108	101	...	...	114	46	112	7	4	2
Circle-V		**NA**	**825**	**1,294**	**5,828**	**3,240**	**2,588**	**275**	**272**	**...**	**...**	**2,124**	**1,061**	**1,643**	**169**	**134**	**13**
	35		70	86	325	173	152	11	6	...	...	93	60	83	6	1	...
	36A		22	30	171	101	70	2	3	...	...	78	29	49	...	...	...
	36B		19	44	237	128	109	4	3	...	...	68	29	59	7	7	...
	37		[illegible]	[illegible]	[illegible]	[illegible]	[illegible]	[illegible]	[illegible]	...	...	[illegible]	[illegible]	[illegible]	[illegible]	[illegible]	[illegible]
	38		54	95	414	251	163	3	...	...	...	183	43	126	7	12	...

CENSUS ABSTRACT

BHADRAVATI TALUK

WORKERS																NON-WORKERS		
II		III		IV		V(*a*)		V(*b*)		VI		VII		VIII		IX		X		
M	F	M	F	M	F	M	F	M	F	M	F	M	F	M	F	M	F	M	F	L.C. No.
19	20	21	22	23	24	25	26	27	28	29	30	31	32	33	34	35	36	37	38	I
4	...	...	...	...	...	...	...	20	1	3	...	1	...	...	...	2	...	47	71	17A
32	12	...	...	...	...	1	...	96	11	6	...	...	...	1	...	4	7	190	268	17B
2	...	...	...	...	...	1	...	96	6	1	...	...	...	...	...	7	2	182	283	18A
21	1	...	...	...	...	...	1	31	...	...	...	1	...	...	...	1	...	61	84	18B
14	...	...	...	...	...	...	...	65	...	...	...	1	...	...	...	8	2	149	201	19A
4	...	...	...	...	...	...	...	83	2	...	...	3	...	1	...	3	6	156	230	19B
1	...	...	...	...	...	...	...	73	1	3	...	2	...	1	...	7	3	128	190	20
...	...	...	...	...	...	...	...	84	1	1	...	...	...	...	...	4	2	124	214	21
6	...	...	...	...	...	...	...	75	4	4	...	3	...	2	...	3	2	173	212	22
...	...	...	...	...	...	...	...	24	...	...	...	...	...	1	...	2	...	38	51	23A
2	...	1	...	...	...	...	...	28	...	...	...	...	...	...	...	2	...	65	104	23B
1	...	...	...	1	...	...	...	73	2	...	...	2	...	...	...	1	1	117	194	24
119	**105**	**3**	**1**	**...**	**...**	**5**	**...**	**1,050**	**18**	**135**	**19**	**30**	**7**	**37**	**5**	**42**	**2**	**1,762**	**3,004**	**IV**
7	12	1	...	...	...	...	...	79	2	14	3	1	1	8	2	10	...	155	237	25A
5	5	1	...	...	...	...	...	26	...	...	...	...	...	...	...	1	...	57	87	25B
13	4	...	...	...	...	...	...	82	1	1	...	...	...	...	...	4	...	132	243	26
17	16	...	...	...	...	...	...	78	1	4	3	...	...	1	1	4	...	124	210	27A
1	4	...	...	...	...	...	...	41	...	...	1	...	...	2	1	1	...	70	108	27B
...	...	...	...	...	...	...	...	72	1	2	...	...	...	...	...	1	...	98	155	28A
11	7	...	...	...	...	...	...	54	1	13	1	...	...	4	...	2	1	128	159	28B
6	4	...	...	...	...	...	...	82	...	23	5	1	...	...	...	1	...	149	249	29
9	3	...	...	...	...	2	...	112	2	6	...	...	...	...	...	6	...	169	300	30
4	...	...	...	...	...	...	...	74	1	9	1	...	...	...	...	2	...	134	213	31
4	1	...	...	...	...	...	...	23	2	3	...	3	...	1	...	...	...	44	82	32A
9	12	...	1	...	...	...	...	56	...	30	2	14	2	7	1	1	1	111	226	32B
1	3	...	...	...	...	...	...	73	1	20	2	1	1	9	...	3	...	106	170	33A
13	28	...	...	...	...	...	...	77	3	5	1	1	2	...	...	4	...	98	195	33B
8	3	1	...	...	...	...	...	45	2	2	...	2	...	...	...	...	...	58	139	34A
11	3	...	...	...	...	3	...	76	1	3	...	7	1	5	...	3	...	129	231	34B
88	**48**	**11**	**1**	**...**	**...**	**23**	**1**	**790**	**33**	**189**	**24**	**197**	**8**	**55**	**6**	**156**	**35**	**1,597**	**2,419**	**V**
1	...	...	...	...	...	...	...	49	1	12	1	8	...	4	3	8	1	90	146	35
...	...	...	...	...	...	...	...	41	...	3	...	2	...	...	...	3	...	52	70	36A
5	1	...	...	...	...	...	...	25	1	13	2	5	...	1	...	3	3	69	102	36B
13	2	1	...	...	...	...	...	35	1	4	...	11	...	2	...	9	...	92	186	37
1	...	2	...	...	...	...	...	73	4	5	...	19	...	2	...	12	3	125	156	38

PRIMARY

BHADRAVATI TALUK

L.C. No.	Name of village/ town/ward/ urban enumerator's block No.	Area of village in acres and of town/ ward in Km²	No. of occupied residential houses	No. of households	Total population (including Institutional and Houseless population)			Scheduled Castes		Scheduled Tribes		Literate and educated persons		WORKERS			
														Total workers (I-IX)		I	
					P	M	F	M	F	M	F	M	F	M	F	M	F
1	2	3	4	5	6	7	8	9	10	11	12	13	14	15	16	17	18
	39A		22	26	113	62	51	...	...	...	...	50	26	31	3	4	2
	39B		28	37	162	95	67	3	2	...	...	71	26	49	4	4	...
	40		46	60	369	204	165	...	...	...	...	126	60	107	12	11	3
	41		48	111	543	294	249	41	41	...	...	192	114	127	8	12	1
	42		52	61	307	167	140	7	...	...	...	140	88	80	2	3	1
	43A		43	48	198	111	87	7	7	...	...	81	54	60	3	...	1
	43B		16	23	154	88	66	10	11	...	...	67	32	42	4	3	...
	44		20	85	374	225	149	7	11	...	...	190	90	107	4	2	...
	45		47	116	557	316	241	3	7	...	...	243	135	162	18	6	...
	46A		36	84	369	221	148	13	9	...	...	170	75	130	4	3	1
	46B		56	65	340	164	176	92	103	...	...	66	22	88	59	4	...
	47A		19	37	150	80	70	27	27	...	...	54	24	50	16	...	...
	47B		133	137	674	379	295	41	41	...	...	190	64	204	8	47	3
Circle–VI		**NA**	**896**	**954**	**5,540**	**2,880**	**2,660**	**323**	**291**	**...**	**...**	**1,969**	**1,282**	**1,151**	**121**	**13**	**5**
	48		81	106	640	323	317	...	...	...	...	172	77	148	20	6	1
	49		19	19	130	74	56	3	1	...	...	52	29	26	1	...	...
	50A		27	27	181	87	94	...	...	...	...	70	63	39	5	...	...
	50B		81	82	549	288	261	10	11	...	...	230	165	95	13	...	...
	51		71	88	630	330	300	57	46	...	...	227	153	121	15	...	...
	52A		72	73	458	242	216	49	40	...	...	158	102	104	14	2	2
	52B		60	60	420	219	201	39	39	...	...	140	73	90	6	1	...
	53A		73	73	448	234	214	47	46	...	...	166	107	93	2	...	...
	53B		43	43	257	127	130	27	32	...	...	58	35	50	7	1	2
	54A		48	48	308	158	150	14	13	...	...	88	59	56	9	...	...
	54B		40	48	197	97	100	6	4	...	...	70	65	43	14	...	...
	55A		44	44	226	113	113	8	10	...	...	106	65	52	3	...	...
	55B		82	82	508	257	251	18	21	...	...	193	155	89	9	...	...
	56		121	121	588	331	257	45	28	...	...	239	134	145	3	3	...
Circle–VII		**NA**	**1,060**	**1,191**	**6,449**	**3,280**	**3,169**	**673**	**584**	**...**	**...**	**1,771**	**1,019**	**1,498**	**231**	**23**	**3**
	57A		66	89	592	310	282	72	69	...	...	97	26	166	4	...	...
	57B		44	44	202	102	100	19	14	...	...	56	21	47	12	...	...
	58A		73	73	375	196	179	35	28	...	...	118	53	91	10	...	...

CENSUS ABSTRACT

BHADRAVATI TALUK

WORKERS																		NON-WORKERS		
II		III		IV		V(*a*)		V(*b*)		VI		VII		VIII		IX		X		
M	F	M	F	M	F	M	F	M	F	M	F	M	F	M	F	M	F	M	F	L.C. No.
19	20	21	22	23	24	25	26	27	28	29	30	31	32	33	34	35	36	37	38	1
5	...	...	...	...	...	...	...	15	1	2	...	1	...	2	...	2	...	31	48	39A
...	...	1	...	...	...	...	...	25	...	1	...	12	3	1	1	5	...	46	63	39B
...	...	...	1	...	...	6	...	33	1	11	3	31	...	2	...	13	4	97	153	40
5	...	1	...	...	...	6	...	52	3	15	2	15	2	8	...	13	...	167	241	41
5	...	1	...	...	...	4	...	34	1	3	...	17	...	2	...	11	...	87	138	42
1	...	2	...	...	...	3	...	21	...	5	...	10	1	6	...	12	1	51	84	43A
...	...	...	...	...	...	...	...	21	1	7	1	3	...	3	...	5	2	46	62	43B
...	...	...	...	...	...	...	1	75	...	7	...	11	...	1	...	11	3	118	145	44
3	4	1	...	...	...	...	...	90	4	16	...	23	...	1	...	22	10	154	223	45
8	...	...	...	...	...	2	...	94	2	2	...	7	...	4	...	10	1	91	144	46A
23	33	...	...	...	...	...	...	33	11	20	8	2	...	5	2	1	5	76	117	46B
1	5	...	...	...	...	1	...	24	2	17	6	3	2	3	...	1	1	30	54	47A
17	3	2	...	...	...	1	...	51	...	46	1	17	...	8	...	15	1	175	287	47B
43	**5**	**25**	**3**	...	...	**11**	**3**	**780**	**39**	**34**	**4**	**43**	**2**	**28**	**3**	**174**	**57**	**1,729**	**2,539**	**VI**
10	2	3	1	...	...	8	1	62	2	24	2	14	1	15	1	6	9	175	297	48
...	...	17	...	...	...	...	...	4	...	...	...	3	...	...	...	2	1	48	55	49
...	...	1	...	...	...	...	...	29	1	...	...	4	...	...	...	5	4	48	89	50A
1	...	...	...	...	...	2	...	78	4	...	...	1	...	2	...	11	9	193	248	50B
8	3	1	...	...	...	...	...	106	8	...	...	1	...	1	...	4	4	209	285	51
3	...	...	2	...	...	...	...	83	5	9	2	2	...	1	2	4	1	138	202	52A
18	...	...	...	...	...	...	...	68	4	...	...	1	1	2	...	...	1	129	195	52B
...	...	1	...	...	...	...	...	82	1	...	...	...	...	5	...	5	1	141	212	53A
...	...	...	...	...	...	...	...	45	4	...	...	3	...	...	...	1	1	77	123	53B
...	...	1	...	...	...	...	...	51	2	...	...	2	...	...	...	2	7	102	141	54A
1	...	1	...	...	...	...	1	31	4	1	...	4	...	...	...	5	9	54	86	54B
...	...	...	...	...	...	...	...	47	1	...	...	2	...	1	...	2	2	61	110	55A
...	...	...	...	...	...	...	1	85	3	...	...	...	...	...	...	4	5	168	242	55B
2	...	...	...	...	...	1	...	9	...	...	...	6	...	1	...	123	3	186	254	56
94	**66**	**7**	**1**	**1**	...	**10**	**1**	**879**	**51**	**224**	**52**	**51**	**7**	**105**	**14**	**104**	**36**	**1,782**	**2,938**	**VII**
6	...	...	...	...	...	5	...	72	1	20	...	1	...	58	3	4	...	144	278	57A
1	4	...	...	...	...	...	...	29	1	12	7	1	...	...	...	4	...	55	88	57B
11	2	1	...	...	...	...	...	52	1	17	1	2	...	3	1	5	5	105	169	58A

PRIMARY

BHADRAVATI TALUK

L.C. No.	Name of village/ town/ward/ urban enumerator's block No.	Area of village in acres and of town/ ward in Km²	No. of occupied residential houses	No. of households	Total population (including Institutional and Houseless population)			Scheduled Castes		Scheduled Tribes		Literate and educated persons		WORKERS			
														Total workers (I-IX)		I	
					P	M	F	M	F	M	F	M	F	M	F	M	F
1	2	3	4	5	6	7	8	9	10	11	12	13	14	15	16	17	18
	58B		67	68	333	183	150	8	4	...	...	101	55	84	21	6	1
	59		58	112	551	277	274	72	64	...	...	120	53	145	35	2	...
	60A		107	107	527	262	265	60	56	...	...	142	68	123	26	3	1
	60B		41	41	212	119	93	25	19	...	...	64	22	55	11	5	...
	61A		30	30	152	76	76	24	19	...	...	37	12	36	6	2	1
	61B		81	81	423	218	205	20	17	...	...	95	37	103	3	...	...
	62		82	95	446	213	233	45	39	...	...	79	34	114	37	...	...
	63A		63	83	509	249	260	31	21	...	...	137	129	107	9	...	...
	63B		51	51	377	178	199	16	13	...	...	174	102	67	8	...	...
	64A		36	36	224	110	114	6	7	...	...	82	76	42	9	...	...
	64B		86	86	560	290	270	11	10	...	...	236	189	121	16	1	...
	65A		33	83	472	240	232	59	52	...	...	138	102	93	11	...	...
	65B		71	71	494	257	237	170	152	...	...	95	40	104	13	4	...
Circle–VIII		**NA**	**746**	**746**	**5,345**	**2,820**	**2,525**	**241**	**207**	...	...	**2,102**	**1,567**	**1,160**	**70**	**13**	**2**
	66		89	89	496	254	242	28	27	...	...	150	128	107	4	2	...
	67A		55	68	452	238	214	35	28	...	...	157	111	91	9	2	...
	67B		60	82	494	273	221	34	23	...	...	202	120	108	1	1	...
	68		62	88	568	314	254	13	12	...	...	281	196	132	5	1	...
	69		71	101	603	294	309	...	...	...	...	250	215	132	8	6	2
	70		107	107	638	339	299	4	3	...	...	255	203	122	11	...	...
	71		83	83	483	254	229	10	10	...	...	199	160	112	6	1	...
	72		79	79	541	261	253	20	22	...	...	209	174	103	7	...	...
	73		62	62	320	182	138	25	19	...	...	119	75	70	3	...	...
	74A		38	38	182	87	95	5	5	...	...	78	74	42	2	...	...
	74B		102	102	595	324	271	67	58	...	...	202	111	141	14	...	...
Circle–IX		**NA**	**745**	**773**	**3,902**	**2,195**	**1,707**	**345**	**307**	...	...	**1,590**	**964**	**941**	**56**	**6**	...
	75		84	84	448	285	163	5	1	...	...	242	139	165	7	...	...
	76		105	105	652	328	324	8	6	...	...	291	262	129	6	2	...
	77		116	116	528	327	201	...	...	...	...	293	159	148	19	...	...
	78		19	19	117	88	29	2	5	...	...	86	20	65	...	...	...
	79		43	63	240	144	96	...	...	...	...	97	56	55	4	...	...

CENSUS ABSTRACT

BHADRAVATI TALUK

WORKERS																		NON-WORKERS		
II		III		IV		V(*a*)		V(*b*)		VI		VII		VIII		IX		X		
M	F	M	F	M	F	M	F	M	F	M	F	M	F	M	F	M	F	M	F	L.C. No.
19	20	21	22	23	24	25	26	27	28	29	30	31	32	33	34	35	36	37	38	1
6	13	...	...	...	...	1	...	33	1	20	4	8	2	1	...	9	...	99	129	58B
9	7	...	...	...	...	1	...	62	...	47	25	10	...	5	...	9	3	132	239	59
15	18	1	...	...	...	2	...	69	3	17	2	6	1	7	...	3	1	139	239	60A
7	6	1	...	...	...	...	...	27	1	13	3	1	...	...	1	1	...	64	82	60B
2	4	...	...	...	...	...	...	22	1	6	...	3	...	...	...	1	...	40	70	61A
14	1	1	...	...	...	...	...	54	1	25	1	6	...	2	...	1	...	115	202	61B
7	10	2	1	...	...	...	...	56	3	17	8	5	2	21	9	6	4	99	196	62
12	...	...	...	...	...	...	...	84	7	5	...	...	...	2	...	4	2	142	251	63A
...	...	...	...	...	...	...	...	55	7	3	...	1	...	2	...	6	1	111	191	63B
...	...	...	...	...	...	...	...	33	8	3	...	1	1	...	...	5	...	68	105	64A
...	...	...	...	...	...	1	1	100	4	3	...	2	...	2	...	12	11	169	254	64B
...	...	...	...	...	...	...	...	88	8	1	1	2	1	...	...	2	1	147	221	65A
4	1	1	...	1	...	...	...	43	4	15	...	2	...	2	...	32	8	153	224	65B
10	**1**	**3**	**1**	**2**	**...**	**...**	**...**	**955**	**35**	**29**	**3**	**50**	**...**	**17**	**1**	**81**	**27**	**1,660**	**2,455**	**VIII**
1	...	...	...	...	...	...	...	91	3	1	...	4	...	5	...	3	1	147	238	66
...	...	...	...	...	...	...	...	85	7	...	...	...	...	1	1	3	1	147	205	67A
3	...	...	...	...	...	...	...	84	1	10	...	6	...	...	...	4	...	165	220	67B
1	...	...	...	...	...	...	...	103	2	...	...	13	...	...	...	14	3	182	249	68
2	1	1	...	...	...	...	...	100	2	...	...	4	...	...	...	15	3	162	301	69
1	...	...	1	1	...	...	...	111	4	...	...	2	...	3	...	4	6	217	288	70
...	...	...	...	1	...	...	...	95	...	...	...	6	...	2	...	7	6	142	223	71
...	...	1	...	...	...	...	...	89	3	1	...	1	...	...	...	11	4	158	246	72
...	...	1	...	...	...	...	...	62	2	...	...	...	...	1	...	6	1	112	135	73
...	...	...	...	...	...	...	...	31	...	...	...	2	...	1	...	8	2	45	93	74A
2	...	...	...	...	...	...	...	104	11	17	3	12	...	...	...	6	...	183	257	74B
...	**...**	**8**	**...**	**...**	**...**	**...**	**...**	**570**	**14**	**2**	**...**	**44**	**3**	**8**	**...**	**303**	**39**	**1,254**	**1,651**	**IX**
...	...	...	...	...	...	...	...	141	3	...	...	10	...	2	...	12	4	120	156	75
...	...	4	...	...	...	...	...	98	1	...	...	8	...	1	...	16	5	199	318	76
...	...	2	...	...	...	...	...	105	4	1	...	14	1	...	...	26	14	179	182	77
...	...	...	...	...	...	...	...	61	...	...	...	...	...	4	...	...	...	23	29	78
...	...	...	...	...	...	...	...	7	...	...	...	1	...	...	...	47	4	89	92	79

PRIMARY

BHADRAVATI TALUK

L.C. No.	Name of village/ town/ward/ urban enumerator's block No.	Area of village in acres and of town/ ward in Km²	No. of occupied residential houses	No. of households	Total population (including Institutional and Houseless population)			Scheduled Castes		Scheduled Tribes		Literate and educated persons		WORKERS			
														Total workers (I-IX)		I	
					P	M	F	M	F	M	F	M	F	M	F	M	F
1	2	3	4	5	6	7	8	9	10	11	12	13	14	15	16	17	18
	80A		77	87	408	222	186	139	124	...	...	104	34	68	...	3	...
	80B		100	111	464	238	226	112	108	...	...	114	53	79	3	...	...
	81		102	103	574	319	255	21	13	...	...	229	174	126	10	1	...
	82		99	105	471	244	227	58	50	...	...	134	67	106	7	...	...
Circle–X		**NA**	**2,103**	**2,225**	**12,511**	**6,518**	**5,993**	**663**	**549**	**...**	**...**	**3,848**	**2,376**	**2,995**	**263**	**159**	**10**
	83A		80	81	447	230	217	6	2	...	...	200	184	102	7	...	...
	83B		94	94	514	294	220	2	1	...	...	270	195	135	4	1	...
	84A		69	72	497	264	233	4	8	...	...	216	174	102	10	1	...
	84B		91	91	554	279	275	14	18	...	...	182	139	135	12	5	...
	85A		76	83	596	318	278	21	11	...	...	208	132	119	7	11	...
	85B		58	59	465	260	205	12	8	...	...	180	113	117	5	14	...
	86		113	141	703	352	351	14	9	...	...	155	47	166	11	10	1
	87A		80	95	546	256	290	7	7	...	...	136	77	127	9	15	...
	87B		24	28	168	93	75	...	...	...	...	54	17	47	...	13	...
	88		60	67	356	214	142	35	28	...	...	107	41	88	1	8	...
	89		130	131	637	330	307	99	80	...	...	161	172	150	28	13	...
	90A		75	96	481	258	223	52	41	...	...	128	70	135	23	...	...
	90B		96	96	530	279	251	15	22	...	...	162	101	138	7	4	...
	91A		97	111	648	329	319	52	55	...	...	249	168	143	7	...	...
	91B		101	101	631	319	312	99	55	...	...	254	100	123	13	1	...
	92		63	67	539	291	248	37	32	...	...	155	81	121	1	6	...
	93A		72	77	403	213	190	6	5	...	...	97	32	89	5	6	...
	93B		90	91	467	240	227	30	32	...	...	81	33	128	16	10	1
	94A		52	52	363	195	168	...	...	...	...	121	104	74	1	1	...
	94B		64	64	435	226	209	28	28	...	...	153	89	90	8	7	6
	95		117	117	736	385	351	16	11	...	...	273	196	152	8	...	...
	96		64	64	326	155	171	18	16	...	...	76	45	84	16	13	1
	97		154	162	684	366	318	70	52	...	...	112	29	216	17	10	...
	98		121	121	508	235	273	24	24	...	...	85	25	142	18	8	1
	99A		31	31	141	67	74	1	1	...	...	13	5	35	3	1	...
	99B		31	31	136	70	66	1	3	...	...	20	7	37	26	1	...

NA—Data Not available.

CENSUS ABSTRACT

BHADRAVATI TALUK

WORKERS																		NON-WORKERS		
II		III		IV		V(*a*)		V(*b*)		VI		VII		VIII		IX		X		
M	F	M	F	M	F	M	F	M	F	M	F	M	F	M	F	M	F	M	F	L.C. No.
19	20	21	22	23	24	25	26	27	28	29	30	31	32	33	34	35	36	37	38	1
...	...	...	...	...	...	...	...	64	...	1	...	...	...	...	...	...	...	154	186	80A
...	...	...	...	...	...	...	...	75	3	...	...	...	...	...	...	4	...	159	223	80B
...	...	2	...	...	...	...	...	8	3	...	...	11	...	1	...	103	7	193	245	81
...	...	...	...	...	...	...	...	11	...	...	...	...	2	...	...	95	5	138	220	82
433	**118**	**10**	...	...	...	**31**	**2**	**1,957**	**63**	**73**	**6**	**86**	**11**	**77**	**20**	**169**	**33**	**3,523**	**5,730**	**X**
...	...	1	...	...	...	...	...	87	...	...	...	3	1	2	...	9	6	128	210	83A
...	...	...	...	...	...	...	...	120	2	...	...	2	...	1	...	11	2	159	216	83B
1	...	...	...	...	...	1	...	77	6	...	...	6	...	1	...	15	4	162	223	84A
13	8	...	...	...	...	2	...	96	4	4	...	3	...	2	...	10	...	144	263	84B
9	1	...	...	...	...	1	...	80	2	1	...	...	1	2	...	15	3	199	271	85A
5	...	6	...	...	...	...	...	80	2	5	...	2	...	1	...	4	3	143	200	85B
9	1	...	...	...	...	6	...	97	1	3	...	2	1	25	7	14	1	186	340	86
20	...	1	...	...	...	1	...	71	4	3	...	5	1	1	1	10	2	129	281	87A
5	...	...	...	...	...	...	...	25	...	...	...	2	...	...	...	2	...	46	75	87B
17	1	...	...	...	...	1	...	48	...	...	...	11	...	...	...	3	...	126	141	88
19	19	...	...	...	...	3	1	101	5	1	...	3	3	...	...	10	...	180	279	89
8	5	...	...	...	...	1	...	84	11	20	4	12	1	3	2	7	...	123	200	90A
26	5	1	...	...	...	4	...	84	...	1	...	5	...	5	2	8	...	141	244	90B
14	...	...	...	...	...	...	...	110	3	9	...	3	...	2	1	5	3	186	312	91A
5	...	...	...	...	...	1	...	113	13	1	...	...	...	1	...	1	...	196	299	91B
7	...	1	...	...	...	1	...	92	1	...	...	4	...	2	...	8	...	170	247	92
6	...	...	...	...	...	...	...	63	...	2	...	2	...	10	5	...	...	124	185	93A
23	10	...	...	...	...	1	...	77	1	2	...	6	1	6	2	3	1	112	211	93B
1	...	...	...	...	...	...	...	70	...	1	...	...	...	...	...	1	1	121	167	94A
6	1	...	...	...	...	...	...	76	1	...	...	...	...	...	...	1	...	136	201	94B
18	1	...	...	...	...	...	...	127	5	...	...	...	...	1	...	6	2	233	343	95
18	13	...	...	...	...	...	1	41	...	1	...	5	...	...	...	6	1	71	155	96
12	15	...	...	...	...	2	...	67	...	7	2	4	...	9	...	5	...	150	301	97
42	11	...	...	...	...	5	...	58	2	7	...	6	2	2	...	14	2	93	255	98
22	3	...	...	...	...	1	...	5	...	5	...	...	...	1	...	...	...	32	71	99A
27	24	...	...	...	...	...	...	8	...	...	...	...	...	...	...	1	2	33	40	99B

BHADRAVATI TALUK

DESCRIPTION OF URBAN ENUMERATORS' BLOCKS

NAME OF TOWN : BHADRAVATI (M)

LOCATION CODE NO. 17/1

Census Enumeration Block No.	Description of jurisdiction of the Census Enumeration Block		
	Name or No. of Street, Road, Lane, etc.	No. of the first Census House	No. of the last Census House
1	2	3	4
DIVISION–I			
1	Old Hospital Road Old Police Line N. D. Park Road Kumbar Street Cross Road	20	24
2	Kande Rao Koppal Basaveswara Temple Road Meya Makkan Street Kalamma Temple Road	8	24(2)
3A	Kote Area	1	79
3B	Kote Area	80	138
4	Road to Kote Area Doddakurubar Street Cross Agasarahole Road	1	57
5A	Doddakurubar Street	1	78
5B	Doddakurubar Street Sannakurubar Street	79	24
6A	Sannakurubar Street Agasara Street to Khajee Mohalla Cross Road	25	10
6B	Khajee Mohalla Cross Road And Khajee Mohalla To Haladamma Temple Road	11	80
7	Marata Galli Khajee Mohalla Road Pete Street	1	24
8	Brahmins Street Pete Street Old Hospital Road Kalamma Temple Road Kurubar Street Cross Road Kurubar Street To Pete Street	1	13
9A	Uppar Street Conservancy Kurubar Street Uppar Street	1	52
9B	Pete Street Cross Road Uppar Street	1	103
9C	Pete Street Uppar Street	104	138
10A	Sugappa Galli Khajee Mohalla Road	1	144
10B	Marata Street Marata Street Left Side Narasimhaswamy Temple Road (Pete Street)	25	53
11	Taluk Office Road To Bhadra River (Doddi Road) Haladamma Temple Road	1	85(2)
12	Haladamma Temple Road Seega hatty N. Swamy Temple Road (Pete Street)	1	73
13	Taluk Office Road (Doddi Road) Uppar Street To Pete Street Cross Road	1	48(2)
14A	A. K. Colony	1	81
14B	Taluk Office Road Savalagapp's Land	29	59
15	Old Hole Honnur Road Old Police Quarters Municipal Sweeper's Sheds And Channagiri Road Main	1	167
DIVISION–II			
16	Old Hospital Road Channagiri Road N. D. Park Cross Road Conservancy Road	1	23
17A	Channagiri Road	26	139
17B	Doddi Road, N.D. Park Road, N.D. Park Cross Road Conservancy Road	1	81
18	Channagiri Road Hole Honnur Road	168	236
19	Channagiri Road Hosmane Road N.M.C. 1 Left Side (Front of Vinayaka Talkies)	279	42
20	Channagiri Road, Rangappa Circle, Hosmane Main Road, Hospital Cross Road Mutton Market Road Gullamma Temple Back Side Krishnamurthy Layout	347 348	334
21A	Channagiri Road Bhuthangudi II Cross	349	367
21B	Bhuthangudi I Cross O.S.M. I, II, III Mains Bhuthangudi Main	1	1
22	Tarikere Road, Bhuthangudi I Main Road, Bhuthangudi II Main Road, Bhuthangudi Cross Road Channagiri Road	1	23(1)

BHADRAVATI TALUK

DESCRIPTION OF URBAN ENUMERATORS' BLOCKS—(*Contd.*)

NAME OF TOWN: BHADRAVATI (M)

LOCATION CODE No. 17/I

Census Enumeration Block No.	Description of jurisdiction of the Census Enumeration Block		
	Name or No. of Street, Road, Lane, etc.	No. of the first Census House	No. of the last Census House
1	2	3	4
23	Bhuthangudi I Main Road O.S.M. I, II, III Main Roads, Raju Naidu Street	39	103
24A	Bhuthangudi I Main Road Tarikere Road, O.S.M. V Cross, South	91	90(1)
24B	O.S.M. V North Rajunaidu Street O.S.M. IV Cross South O.S.M. III Cross	7	19
25A	Raju Naidu Road (West) O.S.M. IV Cross O.S.M. Main O.S.M. III Cross	51	17
25B	O.S.M. II Cross O.S.M. I Cross	75	53(2)
26	O.S.M. I Cross & II Cross Road To Sandy Maidan O.S.M. I Cross Conservancy	1	72
27	Anwar Colony Main Road ,, II Cross To VI Cross	1	42
28A	Anwar Colony I Cross To IV Cross	1	17
28B	Anwar Colony IV Cross To VI Cross	18	24
DIVISION–III			
29	Survey No. 36 & 37 & Hanumanthappa Sheds	1	93
30	P.W.D.Colony M.M. Compound South Of Main	1	7
31	M.M. Compound North Of Main	70	207
32	Gundu Road Sheds Forest Office & Quarters Old Court Area, Tarikere Road & Narasipur Road	1	67
33	Tarikere Main Road	98	220
34A	,, O.S.M. IV Cross O.S.M. V O.S.M. II Main	34	29
34B	O.S.M. & New Sandy Maidan Road, O.S.M. II Main	1	47(1)
35	Bhadra Channel Side Area, New Sandy Maidan Road, O.S.M. II Main O.S.M.	1	25
36A	Mahatma Gandhi Road (Hosmane Main Road) Sandy Road N.M.C. I Cross	291	60
36B	N.M.C. I, II, III Cross	61	38
37A	Hosmane Road To Old Bovi Colony	1	80
37B	Bovi Colony II	1	25
38A	New Bovi Colony I Cross Water Tank Road, Bovi Colony II Cross	1	37
38B	Bovi Colony II Cross (Mahatma Gandhi Road) Hosmane Main Road	38	63
39	Hosmane Main Road Bovi Colony III Cross Bovi Colony IV Cross Bovi Colony V Cross	1	100
40	Bovi Colony VI Cross Bovi Colony VII Cross	1	46
41A	4th Cross of Bovi Colony Channagiri Road	1	263
41B	Bovi Colony V Cross ,, VI ,, Water Tank Road Manjunatha Rice Mill Back Side Channagiri Road	264	6
42	N.M.C. I Cross (North) ,, II ,,	1	53
43	7th Main, 8th Main N.M.C. III, IV Cross	54	51
44	Hosmane Main Road 7th & 8th Main N.M.C. 4th & 5th Main	107	16
45	Hosmane Road Hosmane Road To Channel Bridge Road	190	283

BHADRAVATI TALUK

DESCRIPTION OF URBAN ENUMERATORS' BLOCKS—(*Concld.*)

NAME OF TOWN: BHADRAVATI (M)

LOCATION CODE NO. 17/I

Census Enumeration Block No.	Description of jurisdiction of the Census Enumeration Block: Name or No. of Street, Road, Lane, etc.	No. of the first Census House	No. of the last Census House
1	2	3	4
46A	N.M.C. I Block N.M.C. II Block Hosmane Road To Chanal Bridge Road	1	52
46B	N.M.C. III Block (Huts) & Pandu Rangappa's Land	1	67
47	Hosmane Road N.M.C. I, II, III Blocks	174	64
48	Hosmane Road Hosmane Ex., I & II Cross	172	21
49	Hosmane Ex., III, IV V Cross and Pandurangappa's Land	1	9
50	Survey No. 91, 92, 93 Hosmane Road Right & Left, Hosmane Village & Hosmane Village Back Side	1	20
DIVISION–IV			
51	B. H. Road Main, B. H. Road I, II, III, IV Cross	1	25
52	B. H. Road IV Cross B. H. Road Main B. H. Road V,VI,VIII Cross	26	10-11
53	B. H. Road VII,VIII Cross B. H. Road Main	12	77
54	B. H. Road 8th Cross to 10th Cross and B. H. Road Main	8	89
55	B. H. Road 10th Cross to 11th Cross and B. H. Road Main	1	113
56	B. H. Road Main B. H. Road 11th Cross B. H. Road 12th Cross South of Hutha Somaiah Street	114	35
57	B. H. Road Main B. H. Road 13th Cross Balegar Street	164	21
58A	B. H. Road 11th Cross & North of Huthada Somaiah Street	11	113
58B	Huthada Somaiah Street (North) B. H. Road 12th Cross Gawligar Street	114	129
59	B. H. Road Main Babasab Street I Main of Channegowda Area	1	230
60	Moopa Compound	1	67
61	Road to River IIIrd Main of Channe- Gowda Area Line Road	1	27
62	Sabjan Street Babasab Street B. H. Road & Railway Station I Cross & Channegowda Area I and II Main, Mosque Road	1	32(2)
63	Mosque Road, Sabjan Street Railway Station Road and Station Railway Station Main Road Channegowda Area III,IV Cross	1	32
64	Railway Station Road I,II Cross, B. H. Road and Market	2	1(4)
65	Railway Station Road And quarters, Railway Station II Cross (Conservancy) B. H. Road, Dasappa Galli	3	6
66	Dasappa Galli to B. H. Road up to Tollgate	11	416

BHADRAVATI TALUK

DESCRIPTION OF URBAN ENUMERATORS' BLOCKS

NAME OF TOWN: BHADRAVATI NEW TOWN (TB)

LOCATION CODE No. 17/II

Census Enumeration Block No.	Description of jurisdiction of the Census Enumeration Block		
	Name or No. of Street, Road, Lane, etc.	No. of the first Census House	No. of the last Census House
1	2	3	4
CIRCLE 1			
1A	Lower Hutha	1	73(5)
1B	,,	74	76
2	,,	1	43
3	,,	1	86
4	,,	1	91
5	,,	1	91
6	C. D. Pille Block	1	75
7A	Upper Hutha	1	21
7B	,,	22	75
8A	,,	1	32
8B	,,	33	36
9	,,	1	33
CIRCLE 2			
10A	Hutha Colony North wing	1	85
10B	,,	86	119
11A	,,	1	55
11B	,,	56	132
12A	,,	1	97
12B	Hutha Colony (North wing)	98	126
13	,,	1	61
14A	,,	1	92
14B	,,	93	164
15	,,	1	79
CIRCLE 3			
16A	Hutha Colony (South wing)	1	98
16B	,,	99	164
17A	,,	1	18
17B	,,	19	106
18A	,,	1	96
18B	,,	97	121
19A	,,	1	56
19B	,,	57	128
20	,,	1	64
21	,,	1	71
22	,,	1	74
23A	,,	1	19
23B	Hutha Colony (South wing)	20	46
24	,,	1	65
CIRCLE 4			
25A	Zinc Line	1	53
25B	,,	54	64
26	,,	1	25
27A	,,	1	90
27B	,,	91	134
28A	,,	1	10(7)
28B	,,	10(8)	20(18)
29	,,	1	5
30	,,	1	7
31	,,	1	83
32A	Veloor Shed	1	25
32B	,,	26	119
33A	,,	1	61
33B	,,	65	131
34A	,,	1	33(1)
34B	,,	33(2)	88
CIRCLE 5			
35	Jannapur	1	35
36A	,,	1	47
36B	,,	48	128
37	,,	1	37
38	,,	1	66
39A	,,	1	8(3)
39B	,,	9	19
40	,,	1	106
41	,,	1	45
42	,,	1	61
43A	,,	1	13
43B	,,	14	28
44	,,	1	20
45	,,	1	45
46A	,,	1	48
46B	,,	49	82
		1	22(3)
47A	Jannapur	1	19(4)
47B	,,	20	52
		1	47

BHADRAVATI TALUK

DISCRIPTION OF URBAN ENUMERATORS' BLOCKS—(*Concld.*)

NAME OF TOWN: BHADRAVATI NEW TOWN (TB)

LOCATION CODE No. 17/II

Census Enumeration Block No.	Description of jurisdiction of the Census Enumeration Block		
	Name or No. of Street Road, Lane, etc.	No. of the first Census House	No. of the last Census House
1	2	3	4
CIRCLE 6			
48	Filth Sheds Area	1	98
49	Forest Quarters Jannapur	1	28
50A	Ganesha Colony part	1	32
50B	Ganesha Colony Corporation Building	33	144
51	,,	1	54
52A	,,	1	73
52B	,,	74	133
53A	,,	1	73
53B	,,	74	114
54A	,,	1	48
54B	,,	49	95
55A	,,	1	44
55B	,,	45	127(2)
56	Military Camp P. W. D. Quarters	1	85
CIRCLE 7			
57A	Anjaneya Agrahara & Cooly Block Shed	1	65
57B	,,	66	99
58A	,,	1	45
58B	,,	46	77(6)
59	,,	1	71
60A	,,	1	56
60B	,,	57	82(3)
61A	,,	1	24
61B	,,	25	76
62	,,	1	80
63A	Park New Town	1	38(2)
63B	,,	39(1)	64(2)
64A	,,	1	28
64B	,,	29	76
65A	,,	1	90
65B	,,	91	165
CIRCLE 8			
66	New town & New Colony	1	19
67A	,,	1	36
67B	,,	37	75
68	,,	1	63(2)
69	,,	1	50(2)
70	New town & New Colony	1	112
71	,,	1	85
72	,,	1	42(2)
73	Woodyard Shed	1	70
74A	New Town	1	40
74B	,,	41	77(8)
CIRCLE 9			
75	Park New Town	1	31
76	,,	1	120
77	,,	1	143
78	Traway & Old Reserve Quarters	1	94(c)
79	,,	1	30(2)
80A	,,	1	63
80B	Woodyard Shed & J. P. S.	64	139
81	J. P. S. Colony	1	123(2)
82	,,	1	109
CIRCLE 10			
83A	Paper Town	1	85
83B	,,	86	191
84A	,,	1	85
84B	,,	86	139
85A	,,	1	80
85B	,,	81	136
86	,,	1	116
87A	,,	1	78
87B	,,	79	104
88	,,	1	68
89	,,	1	139
90A	,,	1	75
90B	,,	76	104
91A	,,	1	111
91B	,,	112	198
92	,,	1	69
93A	,;	1	75
93B	,,	76	164
94A	,,	1	52
94B	,,	53	112
95	,,	1	116
96	Ujjanipur	1	48
97	,,	1	119
98A & B	,,	1	71
99	Ujjanipur Paper Mill Plant Area	1	38

CHANNAGIRI TALUK

ALPHABETICAL LIST OF VILLAGES

CHANNAGIRI TALUK

Sl. No.	Name of Village	1971 Census Location Code Number	Population 1961	Population 1971	Square in the Taluk Map in which the village is located
1	2	3	4	5	6
1.	Agarabanninatti	3	1,346	1,416	C-4
2.	Ajjihalli	37	1,083	1,329	B-4
3.	Akalikatte	77	Uninhabited		C-4
4.	Alur	186	615	893	C-2
5.	Anapura	76	214	242	B-4
6.	Arasanaghatta	72	994	886	B-3
7.	Arehalli	90	215	828	B-1
8.	Arlikatte	154	439	487	D-3
9.	Astapanahalli	69	529	265	B-4
10.	Attighatta	225	Uninhabited		C-6
11.	Avalaghatta	184	Uninhabited		C-3
12.	Bannihatti	210	902	1,138	D-5
13.	Basavanahalli	240	5	Uninhabited	C-6
14.	Basavapura	46	275	584	A-4
15.	Basavapura	98	Uninhabited		B-2
16.	Basavapura	244	31	81	C-7
17.	Beedugondanahalli	222	706	842	C-6
18.	Belalagere	85	1,456	2,221	B-2
19.	Belavanthanahalli	61	Uninhabited		B-4
20.	Belliganud	195	720	989	C-2
21.	Benakanahalli	122	352	398	A-3
22.	Benakanahalli	209	Uninhabited		C-5
23.	Benkikere	14	645	887	D-4
24.	Bettakadur	216	495	532	D-5
25.	Bhimanere	194	Uninhabited	431	C-2
26.	Billahalli	55	663	810	B-4
27.	Bommenahalli	157	164	200	D-3
28.	Bullanaikanahalli	126	Uninhabited		A-2
29.	Bulsagara	78	572	715	B-3
30.	Bussenahalli	2	656	795	C-4
31.	Byranahalli	59	348	129	B-4
32.	Byrapura	107	Uninhabited		B-2
33.	Channenahalli	50	123	159	B-4
34.	Channeshapura *Atias* Hiremadalu	45	830	858	B-4
35.	Chennapura	177	857	999	C-3
36.	Chickdevarahalli	166	52	69	C-4
37.	Chickkabbigere	149	176	215	D-2
38.	Chickkamalalu	234	4	312	C-6
39.	Chickkbennur	176	307	288	C-3
40.	Chikgangoor	159	1,302	1,581	D-4
41.	Chikkamadalu	47	1,876	171	B-4
42.	Chikkamalali	48	14	Uninhabited	B-4
43.	Chikkasandi	232	58	239	C-6
44.	Chikkurubarahalli	83	273	491	A-2
45.	Chikkogalur	196	320	322	C-2
46.	Chikkuda	175	700	829	C-3
47.	Chikkulikere	52	497	551	B-4
48.	Chiradoni	63	2,160	2,864	B-4
49.	Chiradoni	100	Uninhabited	32	B-2
50.	Daginakatte	128	2,045	2,458	A-2
51.	Dandigenahalli	21	161	226	C-5
52.	Dasarahosahalli	235	Uninhabited		B-6
53.	Devarahalli	168	2,243	2,713	C-3
54.	Diggenahalli	23	376	448	C-5
55.	Doddabbigere	150	1,545	1,269	D-3
56.	Doddaghatta	97	1,552	2,296	B-2
57.	Doddamalalu	201	8	Uninhabited	C-6
58.	Dodderikatte	155	326	499	D-3
59.	Dondraghatta	41	14	3	B-4
60.	Donihalli	53	469	542	B-4
61.	Durgada Basavapura	202	Uninhabited		C-5
62.	Durvigere	245	1,349	1,654	C-7
63.	Eeraganahalli	193	353	503	C-2
64.	Galihalli	60	347	326	B-4
65.	Gangondanahalli	223	327	426	C-6
66.	Ganguganahankalu	203	Uninhabited	52	C-5
67.	Garaga	8	1,119	1,223	C-4
68.	Garagadakatte	65	Uninhabited		B-4
69.	Gariyapura	189	108	219	C-2
70.	Gollarahalli	197	406	539	C-2
71.	Gondhihosahalli	224	232	247	D-6
72.	Gopanhal	32	51	142	B-5
73.	Goppenahalli	218	1,948	2,088	D-5
74.	Gullehalli	5	298	682	C-4
75.	Gurupura	15	Uninhabited	21	C-4
76.	Hagedahalli	44	194	174	A-4
77.	Hakkihalli	233	Uninhabited		C-6
78.	Halakanahalli	204	451	543	C-5
79.	Hallimallapura	183	336	404	C-2
80.	Hanumalapura	229	Uninhabited		C-6
81.	Hanumanahalu	151	Uninhabited		D-3
82.	Haralakatta	211	310	371	D-4
83.	Harupura	131	565	838	A-2
84.	Haronahalli	38	607	642	B-5
85.	Haronahalli	110	Uninhabited		B-2
86.	Harosagara	81	758	858	A-2
87.	Hatti	79	561	810	C-3
88.	Hebbalagere	13	1,052	1,243	D-4
89.	Hiregangoor	158	1,183	1,272	D-3
90.	Hirekurubarahalli	102	608	67	B-2
91.	Hiremalali	57	2,543	1,212	B-4

ALPHABETICAL LIST OF VILLAGES—(*Contd.*)

CHANNAGIRI TALUK

Sl. No.	Name of Village	1971 Census Location Code Number	Population		Square in the Taluk Map in which the village is located
			1961	1971	
1	2	3	4	5	6
92.	Hireuda	170	771	1,087	C-3
93.	Hodigere	10	2,526	2,872	D-4
94.	Honnaikanahalli	9	381	486	C-4
95.	Honnebagi	18	1,063	1,479	C-5
96.	Honnemaradahalli	156	289	395	D-3
97.	Hosahalli	28	219	171	B-5
98.	Hosahalli	116	185	451	B-3
99.	Hosahalli	148	Uninhabited		D-2
100.	Hosakere	134	1,469	2,287	A-2
101.	Hurlihalli	130	Uninhabited		A-2
102.	Ittige	74	801	1,002	B-3
103.	Jakkali	178	261	291	C-3
104.	Jammapura	221	417	555	C-6
105.	Joladhalu	29	1,068	849	B-5
106.	Kabbala	106	666	1,393	B-2
107.	Kablikatte	35	Uninhabited		B-5
108.	Kadaranahalli	91	362	474	B-1
109.	Kagathur	171	1,491	1,640	C-3
110.	Kakanur	174	1,231	1,644	C-3
111.	Kalkere	230	Uninhabited		C-6
112.	Kallenahalli	146	Uninhabited		D-2
113.	Kallenhalli	89	Uninhabited		B-1
114.	Kamanahalli	191	Uninhabited		C-2
115.	Kamsagara	112	105	896	B-2
116.	Kanchiganahalu	214	1,310	1,496	D-5
117.	Kanchugaranahalli	127	503	605	A-2
118.	Kanivebilachi	114	1,156	1,912	B-2
119.	Karekatte	188	1,754	2,222	B-2
120.	Kariganur	88	2,229	2,975	B-1
121.	Karkikere	227	Uninhabited		C-6
122.	Kasettihalli	86	222	327	B-1
123.	Kashipura	182	662	804	B-3
124.	Kathalgere	87	2,261	2,829	B-1
125.	K. Basavanahalli	49	5	Uninhabited	B-4
126.	Kempanahalli	192	335	1,136	C-2
127.	Kenchapura	164	Uninhabited	10	C-4
128.	Kengapura	111	389	565	B-2
129.	Kerebilachi	180	2,601	3,633	B-3
130.	K. Ganadakatte	31	544	762	B-5
131.	Khaggi	236	251	420	C-6
132.	Kodagikere	243	355	481	C-6
133.	Kogaloor	190	2,181	2,683	C-2
134.	Kolkere	228	82	80	C-6
135.	Komaranahalli	34	Uninhabited		B-5
136.	Komaranahalli	121	465	706	A-3
137.	Komaranahalli	143	187	154	D-2
138.	Komaranahalli	213	87	118	D-5
139.	Kondadahalli	173	1,149	1,331	C-3
140.	Kortikere	161	1,172	1,424	D-4
141.	Kotehalu	133	490	672	A-2
142.	Kudligere	185	Uninhabited		C-2
143.	Kukwada	26	33	Uninhabited	B-5
144.	Kulenoor	153	818	840	D-3
145.	Kulumenahalli	99	413	Uninhabited	B-2
146.	Laxmisagara	36	261	315	C-4
147.	Laxmisagara	103	Uninhabited		B-2
148.	Laxmisagara	160	263	323	D-3
149.	Lingadahalli	68	895	820	B-3
150.	Linganagathihalli	152	Uninhabited		D-3
151.	Machanaikanahalli	17	503	591	C-4
152.	Machanaikanahalli Kaval	16	Uninhabited		C-4
153.	Madapura	12	221	267	D-4
154.	Madenahalli	43	104	436	B-5
155.	Madhuranaikanahalli	119	69	109	B-3
156.	Mahadevapura	215	Uninhabited	61	D-5
157.	Malahalu	219	1,889	2,026	D-5
158.	Mallapura	187	1,100	1,442	B-2
159.	Malligenahalli	120	283	343	A-3
160.	Malligere	24	333	612	C-5
161.	Mandaganahalu	27	Uninhabited		B-5
162.	Mangenahalli	7	Uninhabited		C-4
163.	Mangenahalli	137	151	221	D-2
164.	Mantraghatta	75	540	629	B-3
165.	Marabanahalli	132	690	1,002	A-2
166.	Maradi	139	451	557	C-2
167.	Maravanji	205	1,277	1,458	C-5
168.	Masanikere	226	395	450	C-6
169.	Mavinahole	22	433	163	C-5
170.	Mavinakatte	42	383	314	B-4
171.	Medakere	142	1,102	1,420	D-2
172.	Medugondanahalli	220	455	585	C-5
173.	Megyathanahalli	231	Uninhabited		C-6
174.	Melanaikanakatte	58	471	454	B-4
175.	Miyapura	92	297	397	B-1
176.	Mohidinpura	117	60	Uninhabited	B-3
177.	Muddenahalli	1	269	303	C-4
178.	Mudigere	54	747	781	B-4
179.	Mugalihalli	239	523	644	C-6
180.	Nagenahalli	33	Uninhabited		B-5
181.	Nagenahalli	136	152	201	D-2
182.	Nalkudre	94	1,042	1,745	B-2

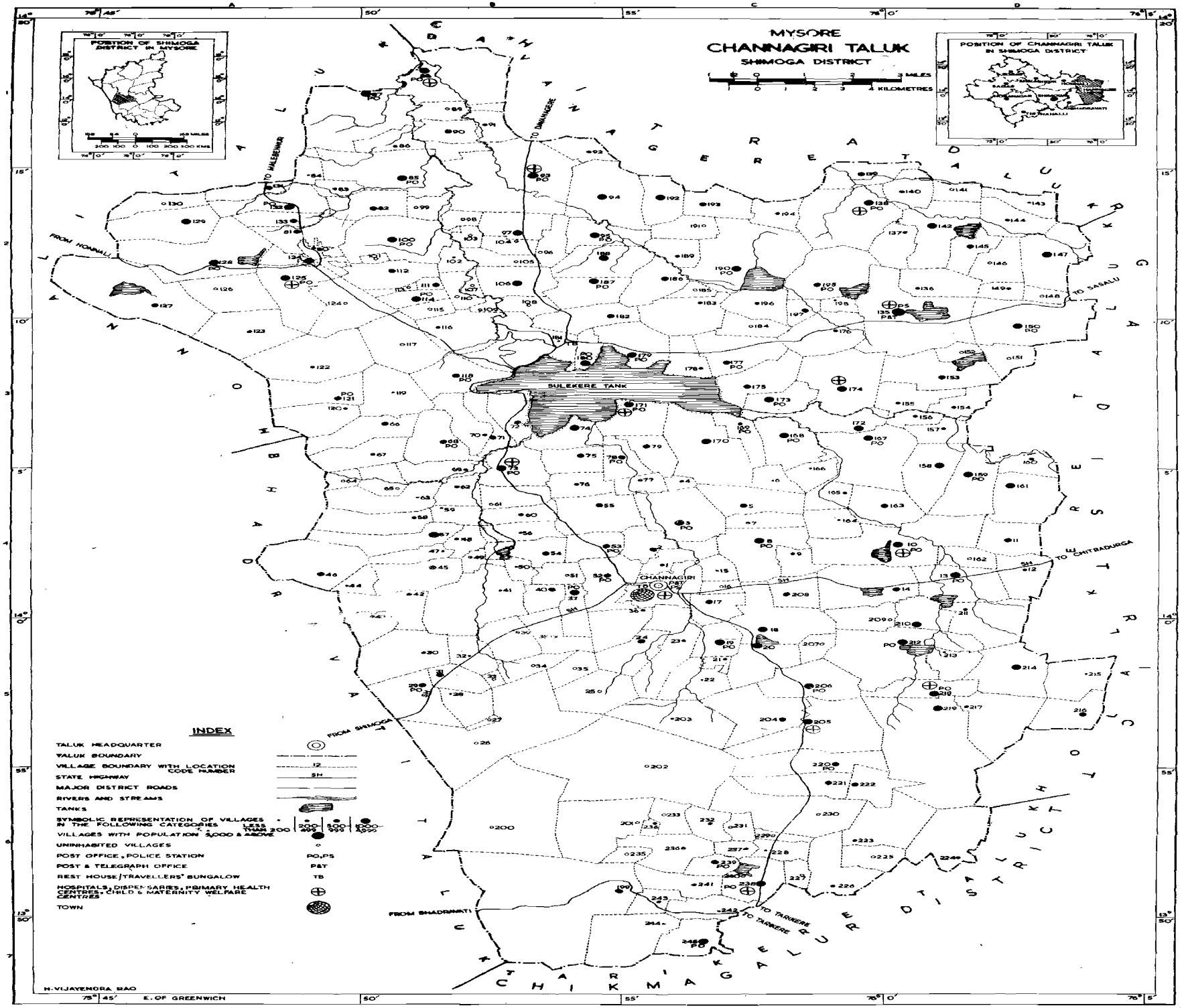
MYSORE
CHANNAGIRI TALUK
SHIMOGA DISTRICT
POSITION OF SHIMOGA DISTRICT IN MYSORE
POSITION OF CHANNAGIRI TALUK IN SHIMOGA DISTRICT
3 MILES
4 KILOMETRES
SULEKERE TANK
CHANNAGIRI
TO HALEKHOR
TO DAVANGERE
FROM HONNALI
TO SASALU
TO CHITRADURGA
FROM SHIMOGA
FROM BHADRAVATI
TO TARIKERE
INDEX
TALUK HEADQUARTER
TALUK BOUNDARY
VILLAGE BOUNDARY WITH LOCATION CODE NUMBER
STATE HIGHWAY
MAJOR DISTRICT ROADS
RIVERS AND STREAMS
TANKS
SYMBOLIC REPRESENTATION OF VILLAGES IN THE FOLLOWING CATEGORIES
VILLAGES WITH POPULATION 5,000 & ABOVE
UNINHABITED VILLAGES
POST OFFICE, POLICE STATION
POST & TELEGRAPH OFFICE
REST HOUSE/TRAVELLERS' BUNGALOW
HOSPITALS, DISPENSARIES, PRIMARY HEALTH CENTRES, CHILD & MATERNITY WELFARE CENTRES
TOWN
H. VIJAYENDRA RAO
E. OF GREENWICH

ALPHABETICAL LIST OF VILLAGES—(*Concld.*)

CHANNAGIRI TALUK

Sl. No.	Name of Village	1971 Census Location Code Number	Population 1961	Population 1971	Square in the Taluk Map in which the village is located
183.	Nallur	73	3,505	4,137	B-4
184.	Narasettihalli	208	549	587	C-4
185.	Narsipura	141	Uninhabited		D-2
186.	Navilehalu	95	1,548	2,097	B-2
187.	N. Basavanahalli	67	218	242	B-3
188.	Neethigere	167	959	1,111	C-3
189.	Nellihankalu	237	316	372	C-6
190.	N. Ganadakatte	66	455	676	B-3
191.	Nilogallu	123	261	441	A-3
192.	Nuggihalli	172	1,067	1,367	C-3
193.	Pandogere	51	Uninhabited		B-4
194.	Pandomatti	206	2,392	2,674	C-5
195.	Pennasamudra	217	388	452	D-5
196.	Pillankatte	113	Uninhabited		B-2
197.	Rajagondanahalli	20	863	1,136	C-5
198.	Ramagondanahalli	104	Uninhabited		B-2
199.	Ramagondanahalli	169	334	361	C-3
200.	Ramasagara	115	Uninhabited		B-2
201.	Ramenahalli	165	462	478	C-4
202.	Rampura	96	Uninhabited		B-2
203.	Rangapura	6	72	682	C-4
204.	Rangapura	200	Uninhabited		B-6
205.	Reddihalli	84	97	163	A-2
206.	Rudrapura	118	902	976	B-3
207.	Sagarapet	80	250	316	A-2
208.	Sangahalli	82	680	914	B-2
209.	Santhebennur	135	4,638	5,894	D-2
210.	Sarathi	30	181	445	B-5
211.	Savehadlu	207	Uninhabited		C-5
212.	Settihalli	11	655	680	D-4
213.	Shankaripura	241	340	412	C-6
214.	Shivagangehal	64	Uninhabited		A-4
215.	Shivapuradahal S.F.	25	Uninhabited		B-5
216.	Siddanamatha	147	810	1,128	D-2
217.	Siddapura	70	361	222	B-3
218.	Siddapura	108	Uninhabited		B-2
219.	Somanahalu	198	143	162	C-2
220.	Somasettihalli	71	516	520	B-3
221.	Somalapura	179	2,030	2,188	C-3
222.	Sringarabagu	125	773	1,106	A-2
223.	Sripura	4	162	218	C-4
224.	Sulekere	181	529	15	B-3
225.	Sunnagere	40	419	514	B-4
226.	Tanigere	138	1,576	1,653	C-2
227.	Tavarekere	238	1,503	1,772	C-6
228.	Thilineerkatte	62	551	244	B-4
229.	Thimlapura	56	69	61	B-4
230.	Thimlapura (Jodi)	162	Uninhabited		D-4
231.	Thippagondanahalli	19	1,070	1,305	C-5
232.	Thyavanige	93	2,490	3,798	B-2
233.	Topenahalli	145	716	647	D-2
234.	Ubrani	199	366	574	B-6
235.	Uduva	105	Uninhabited		B-2
236.	Upanaikanahalli	140	232	410	D-2
237.	Vaddanahalu	212	1,880	2,185	D-5
238.	Veerapura	101	Uninhabited		B-2
239.	Veerapura	242	98	76	C-6
240.	Vylipura	124	Uninhabited		A-2
241.	Yakkegondi	109	Uninhabited		B-2
242.	Yakkegondi	144	351	474	D-2
243.	Yalodahalli	129	991	1,206	A-2
244.	Yarehalli	39	215	365	B-5
245.	Yeragattihalli	163	451	548	C-4

CHANNAGIRI TALUK **PRIMARY**

L.C. No.	Name of village/ town/ward/ urban enumerator's block No.	Area of village in acres and of town/ ward in Km²	No. of occupied residential houses	No. of households	Total population (including Institutional and Houseless population)			Scheduled Castes		Scheduled Tribes		Literate and educated persons		WORKERS Total workers (I-IX)		I	
					P	M	F	M	F	M	F	M	F	M	F	M	F
1	2	3	4	5	6	7	8	9	10	11	12	13	14	15	16	17	18
17/2	**Channagiri Taluk**																
	T	**1212.0**	**25557**	**27689**	**175979**	**89049**	**86930**	**18109**	**16968**	**196**	**251**	**38107**	**20967**	**45903**	**8469**	**26817**	**1829**
	R	**1209.5**	**24119**	**26143**	**166324**	**84043**	**82281**	**17804**	**16704**	**194**	**251**	**35296**	**18865**	**43651**	**8185**	**26289**	**1812**
	U	**2.5**	**1438**	**1546**	**9655**	**5006**	**4649**	**305**	**264**	**2**	...	**2811**	**2102**	**2252**	**284**	**528**	**17**
RURAL																	
1.	Muddenahalli	750	47	51	303	132	171	2	3	...	...	76	58	77	31	56	24
2.	Bussenahalli	669	118	118	795	410	385	53	52	...	...	108	96	223	30	170	17
3.	Agarabannihatti	1,905	195	217	1,416	710	706	88	80	...	...	360	139	372	34	318	26
4.	Sripura	187	41	41	218	102	116	2	...	...	...	55	34	62	5	48	...
5.	Gullehalli	1,246	103	109	682	349	333	58	45	...	...	227	132	165	49	137	41
6.	Rangapura	481	17	17	88	52	36	52	36	...	...	10	...	30	1	17	...
7.	Mangenahalli	399	...	...	...	...	...	Uninhabited		...	...	...	...	...	...	...	...
8.	Garaga	1,761	168	188	1,223	596	627	235	219	...	...	321	163	313	200	196	106
9.	Honnaikanahalli	534	68	73	486	247	239	12	5	...	...	36	1	137	10	132	4
10.	Hodigere	3,056	452	479	2,872	1,427	1,445	145	141	...	...	480	311	721	245	412	77
11.	Settihalli	1,030	85	91	680	333	347	27	29	...	...	153	56	163	13	120	2
12.	Madapura	1,079	40	40	267	136	131	1	1	...	...	90	36	65	...	54	...
13.	Hebbalagere	1,571	194	194	1,243	630	613	95	83	...	...	300	182	320	38	198	5
14.	Benkikere	1,922	119	137	887	446	441	209	209	...	...	197	75	235	89	86	4
15.	Gurupura	430	3	3	21	12	9	3	2	...	...	9	8	9	...	2	...
16.	Machanaikanahalli Kaval	365	...	...	...	...	...	Uninhabited		...	...	...	...	...	...	...	...
17.	Machanaikanahalli	669	83	83	591	284	307	21	21	...	...	74	29	153	49	97	6
18.	Honnebagi	2,003	193	214	1,479	747	732	35	35	...	...	207	112	277	33	134	5
19.	Thippagondanahalli	751	220	227	1,305	633	672	140	118	...	...	223	87	346	27	202	...
20.	Rajagondanahalli	1,234	150	163	1,136	597	545	290	266	...	...	224	98	274	19	216	2
21.	Dandigenahalli	184	42	42	226	105	121	...	...	...	...	10	...	62	2	25	1
22.	Mavinahole	1,156	23	25	163	87	76	19	16	...	...	39	8	37	3	29	...
23.	Diggenahalli	1,702	62	73	448	271	237	55	54	...	...	119	72	110	...	81	...
24.	Malligere	946	91	96	612	301	311	12	12	...	...	101	29	123	11	63	...
25.	Shivapuradahal S.F.	1,459	...	...	...	...	...	Uninhabited		...	...	...	...	...	...	...	...
26.	Kukwada	4,855	...	...	...	...	...	Uninhabited		...	...	...	...	...	...	...	...
27.	Mandganahalu	111	...	...	...	...	...	Uninhabited		...	...	...	...	...	...	...	...
28.	Hosahalli	707	28	34	171	95	76	4	4	...	...	43	11	50	1	36	...
29.	Joladhalu	1,760	140	162	849	437	412	103	90	...	...	104	37	198	4	127	...
30.	Sarathi	1,838	69	74	445	228	217	77	75	...	...	91	52	113	44	86	15
31.	K. Gandakatte	642	96	122	762	382	380	62	70	...	...	164	51	198	37	127	8
32.	Gopanhal	709	36	36	142	66	76	20	12	37	38	22	19	23	6	18	1
33.	Nagenahalli	141	...	...	...	...	...	Uninhabited		...	...	...	...	...	...	...	...
34.	Komaranahalli	522	...	...	...	...	...	Uninhabited		...	...	...	...	...	...	...	...
35.	Kablikatte	601	...	...	...	...	...	Uninhabited		...	...	...	...	...	...	...	...

NOTE—The total of the village areas may not tally with the rural areas of the taluk. The data on these areas are from different sources and no attempt has been made to tally the two.

CENSUS ABSTRACT CHANNAGIRI TALUK

WORKERS																		NON-WORKERS		
II		III		IV		V(*a*)		V(*b*)		VI		VII		VIII		IX		X		
M	F	M	F	M	F	M	F	M	F	M	F	M	F	M	F	M	F	M	F	L.C. No.
19	20	21	22	23	24	25	26	27	28	29	30	31	32	33	34	35	36	37	38	1
12568	**5933**	**753**	**81**	**2**	**...**	**1418**	**257**	**282**	**14**	**405**	**36**	**1387**	**161**	**229**	**13**	**2042**	**145**	**43146**	**78461**	**17/2**
12263	**5817**	**698**	**67**	**2**	**...**	**1305**	**226**	**105**	**8**	**342**	**29**	**1015**	**135**	**96**	**...**	**1536**	**91**	**40392**	**74096**	
305	**116**	**55**	**14**	**...**	**...**	**113**	**31**	**177**	**6**	**63**	**7**	**372**	**26**	**133**	**13**	**506**	**54**	**2754**	**4365**	
15	7	3	...	...	...	...	...	...	...	...	...	...	...	...	...	3	...	55	140	1
39	13	...	...	...	...	6	...	...	...	...	...	1	...	2	...	5	...	187	355	2
11	8	1	...	...	...	6	...	...	...	5	...	18	...	...	...	13	...	338	672	3
13	5	...	...	...	...	...	...	...	...	...	...	...	...	...	...	1	...	40	111	4
9	6	...	...	...	...	7	1	...	...	2	...	5	1	...	...	5	...	184	284	5
13	1	...	...	...	...	...	...	...	...	...	...	...	...	...	...	...	...	22	35	6
...	...	...	...	...	...	...	...	...	Uninhabited	...		...	...	...	...	...	...	...	...	7
54	51	11	1	...	...	4	21	...	...	33	16	2	4	...	...	13	1	283	427	8
4	6	...	...	...	...	...	...	...	...	...	...	...	...	...	...	1	...	110	229	9
192	146	...	...	...	...	54	13	...	...	2	...	16	3	2	...	43	6	706	1,200	10
38	11	...	...	...	...	...	...	...	...	...	...	...	...	...	...	5	...	170	334	11
7	...	...	...	...	...	1	...	...	...	...	...	...	...	...	...	3	...	71	131	12
69	28	4	...	...	...	41	3	...	...	...	...	2	1	1	...	5	1	310	575	13
108	81	11	...	...	...	11	2	...	...	15	1	2	1	...	...	2	...	211	352	14
5	...	1	...	...	...	...	...	...	...	...	...	1	...	...	...	...	...	3	9	15
...	...	...	...	...	...	...	...	...	Uninhabited	...		...	...	...	...	...	...	...	...	16
56	43	...	...	...	...	...	...	...	...	...	...	...	...	...	...	...	...	131	258	17
115	27	6	...	...	...	2	1	...	...	3	...	11	...	...	...	6	...	470	699	18
68	7	33	...	...	...	22	18	...	...	...	...	14	...	...	...	7	2	287	645	19
40	16	1	...	...	...	5	...	...	...	1	...	1	1	...	...	10	...	317	526	20
36	1	1	...	...	...	...	...	...	...	...	...	...	...	...	...	...	...	43	119	21
2	3	...	...	...	...	3	...	...	...	...	...	1	...	...	...	2	...	50	73	22
28	...	...	...	...	...	...	...	...	...	...	...	...	...	...	...	1	...	101	237	23
51	6	...	...	...	...	2	...	...	...	1	...	4	4	...	...	2	1	178	306	24
...	...	...	...	...	...	...	...	...	Uninhabited	...		...	...	...	...	...	...	...	...	25
...	...	...	...	...	...	...	...	...	Uninhabited	...		...	...	...	...	...	...	...	...	26
...	...	...	...	...	...	...	...	...	Uninhabited	...		...	...	...	...	...	...	...	...	27
12	...	...	...	...	...	1	...	...	...	...	...	1	1	...	...	...	...	45	75	28
36	1	3	...	...	...	2	2	...	...	3	...	16	1	...	...	11	...	239	408	29
25	29	...	...	...	...	2	...	...	...	...	...	...	...	...	...	...	...	115	173	30
25	11	8	1	2	...	22	10	...	...	3	...	6	7	...	...	5	...	184	343	31
1	2	...	...	...	...	1	...	...	...	2	...	...	2	...	...	1	1	43	70	32
...	...	...	...	...	...	...	...	...	Uninhabited	...		...	...	...	...	...	...	...	...	33
...	...	...	...	...	...	...	...	...	Uninhabited	...		...	...	...	...	...	...	...	...	34
...	...	...	...	...	...	...	...	...	Uninhabited	...		...	...	...	...	...	...	...	...	35

CHANNAGIRI TALUK **PRIMARY**

L.C. No.	Name of village/ town/ward/ urban enumerator's block No.	Area of village in acres and of town/ ward in Km²	No. of Occupied residential houses	No. of households	Total population (including Institutional and Houseless population)			Scheduled Castes		Scheduled Tribes		Literate and educated persons		WORKERS Total workers (I-IX)		WORKERS I	
					P	M	F	M	F	M	F	M	F	M	F	M	F
1	2	3	4	5	6	7	8	9	10	11	12	13	14	15	16	17	18
36.	Laxmisagara	1,100	39	48	315	172	143	90	100	...	...	73	27	90	...	58	...
37.	Ajjihalli	729	150	188	1,329	670	659	279	237	...	...	306	247	383	40	229	5
38.	Haronahalli	867	89	99	642	310	332	137	136	...	...	139	100	176	99	124	66
39.	Yarehalli	1,005	62	68	365	171	194	30	25	...	...	72	30	94	12	71	10
40.	Sunnagere	544	82	89	514	263	251	...	...	...	...	112	64	127	30	82	12
41.	Dondraghatta	2,623	1	1	3	2	1	...	...	...	...	2	1	2	1	1	1
42.	Mavinakatte	1,148	55	55	314	167	147	121	104	...	...	46	12	105	63	74	46
43.	Madenahalli	676	79	79	436	217	219	191	189	...	...	67	19	126	82	81	43
44.	Hagedahalli	400	33	33	174	94	80	24	24	...	...	13	1	63	45	...	...
45.	Channeshapura Aliashiremadalu	1,243	117	136	858	408	450	32	29	...	...	177	125	201	17	139	1
46.	Basavapura	2,154	106	106	584	303	281	76	87	...	...	80	18	189	117	57	...
47.	Chikkamadalu	482	39	39	171	87	84	11	12	...	...	40	20	39	5	2	...
48.	Chikkamalale	417	...	...	...	...	...	...	Uninhabited		...	...	...	...	...	...	...
49.	K. Basavanahalli	224	...	...	...	...	...	...	Uninhabited		...	...	...	...	...	...	...
50.	Chennenahalli	358	30	30	159	82	77	77	76	...	...	5	...	47	...	34	...
51.	Pandogere	500	...	...	...	...	...	...	Uninhabited		...	...	...	...	...	...	...
52.	Chikkulikere	1,204	61	87	551	278	273	110	96	...	...	131	100	169	49	82	4
53.	Donihalli	711	50	67	542	259	283	57	69	...	...	114	73	135	6	75	1
54.	Mudigere	856	69	94	781	400	381	58	53	...	...	212	188	229	8	173	1
55.	Billahalli	1,584	92	114	810	424	386	25	21	...	...	196	71	178	2	147	1
56.	Thimlapura	727	10	12	61	32	29	26	23	...	...	2	2	16	10	6	...
57.	Hiremalali	1,279	185	193	1,212	594	618	105	106	...	..	305	171	284	36	179	3
58.	Melanaikanakatte	1,360	84	89	454	215	239	33	24	...	...	38	19	96	...	76	...
59.	Byranahalli	451	22	22	129	65	64	2	3	...	...	3	...	34	...	27	...
60.	Galihalli	692	47	49	326	168	158	36	39	...	...	42	30	102	9	72	2
61.	Belavanthanahalli	726	...	...	...	...	...	...	Uninhabited		...	...	...	...	...	...	...
62.	Thilineerkatte	627	44	44	244	124	120	73	61	...	...	41	10	70	27	47	...
63.	Chiradoni	1,305	4	4	32	13	19	8	15	...	...	3	3	8	...	8	...
64.	Shivagangehal	313	...	...	...	...	...	...	Uninhabited		...	...	...	...	...	...	...
65.	Garagadakatte	650	...	...	...	...	...	...	Uninhabited		...	...	...	...	...	...	...
66.	N. Ganadakatte	1,180	105	105	676	333	343	225	225	...	...	76	12	161	1	131	1
67.	N. Basavanaballi	1,145	41	41	242	124	118	122	117	...	...	44	183	61	1	53	1
68.	Lingadahalli	1,170	116	116	820	428	392	50	33	...	...	235	143	224	36	141	6
69.	Astapnahalli	810	47	47	265	128	137	63	58	65	79	27	8	61	12	29	6
70.	Siddapura	973	23	30	222	111	111	...	...	...	...	56	31	55	1	48	1
71.	Somasettihalli	754	70	71	520	245	275	33	46	...	...	142	82	117	1	79	...
72.	Arasanghatta	970	129	129	886	462	424	277	239	...	...	111	65	228	115	115	50
73.	Nallur	1,218	590	622	4,137	2,096	2,041	239	207	...	...	1,029	890	1,001	78	395	7
74.	Ittige	794	178	180	1,002	509	493	65	53	...	...	229	103	273	26	179	17
75.	Mantraghatta	781	106	108	629	305	324	62	74	...	...	121	43	161	...	88	...

CENSUS ABSTRACT CHANNAGIRI TALUK

WORKERS																		NON-WORKERS		
II		III		IV		V(*a*)		V(*b*)		VI		VII		VIII		IX		X		
M	F	M	F	M	F	M	F	M	F	M	F	M	F	M	F	M	F	M	F	L.C. No.
19	20	21	22	23	24	25	26	27	28	29	30	31	32	33	34	35	36	37	38	1
31	...	...	...	...	...	...	...	...	...	...	...	...	...	...	...	1	...	82	143	36
137	35	2	...	...	...	4	...	...	...	...	...	4	...	...	...	7	...	287	619	37
42	31	1	...	...	...	1	...	1	...	2	1	2	...	...	...	3	1	134	233	38
16	2	2	...	...	...	3	...	...	...	...	...	...	...	...	...	1	...	77	182	39
20	4	14	...	...	...	4	11	...	...	...	...	...	1	...	...	5	1	136	221	40
1	...	...	...	...	...	...	...	...	...	2	...	...	...	...	...	...	...	...	...	41
23	15	2	...	...	...	2	...	...	...	...	...	3	2	...	...	1	...	62	84	42
41	37	...	1	...	...	4	2	...	...	2	...	...	...	...	...	...	...	91	137	43
63	45	...	...	...	...	...	...	...	...	...	...	...	...	...	...	...	...	31	35	44
45	14	1	...	...	...	1	...	...	...	...	...	5	2	1	...	10	...	207	433	45
129	117	...	...	...	...	...	...	1	...	...	...	...	...	...	...	2	...	114	164	46
3	2	...	...	...	...	1	1	...	...	...	...	1	...	2	...	30	2	48	79	47
...	...	...	...	...	...	...	...	...	Uninhabited	...	...	...	...	...	...	...	...	...	...	48
...	...	...	...	...	...	...	...	...	Uninhabited	...	...	...	...	...	...	...	...	...	...	49
7	...	4	...	...	...	...	...	...	...	...	...	...	...	...	...	...	...	35	77	50
...	...	...	...	...	...	...	...	...	Uninhabited	...	...	...	...	...	...	...	...	...	...	51
76	45	7	...	...	...	...	...	...	...	...	...	...	...	...	...	4	...	109	224	52
52	3	2	...	...	...	4	...	...	...	...	...	...	2	...	...	2	...	124	277	53
39	6	7	1	...	...	5	...	...	...	...	...	1	...	...	...	4	...	171	373	54
17	1	1	...	...	...	6	...	...	...	...	...	...	...	...	...	7	...	246	384	55
1	...	1	...	...	...	8	10	...	...	...	...	...	...	...	...	...	...	16	19	56
80	28	...	...	...	...	7	2	...	...	...	...	9	3	...	...	9	...	310	582	57
17	...	1	...	...	...	...	...	...	...	...	...	1	...	...	...	...	...	119	239	58
7	...	...	...	...	...	...	...	...	...	...	...	...	...	...	...	...	...	31	64	59
27	7	...	...	...	...	3	...	...	...	...	...	...	...	...	...	...	...	66	149	60
...	...	...	...	...	...	...	...	...	Uninhabited	...	...	...	...	...	...	...	...	...	...	61
19	26	1	...	...	...	1	1	...	...	...	...	1	...	...	...	1	...	54	93	62
...	...	...	...	...	...	...	...	...	...	...	...	...	...	...	...	...	...	5	19	63
...	...	...	...	...	...	...	...	...	Uninhabited	...	...	...	...	...	...	...	...	...	...	64
...	...	...	...	...	...	...	...	...	Uninhabited	...	...	...	...	...	...	...	...	...	...	65
30	...	...	...	...	...	...	...	...	...	...	...	...	...	...	...	...	...	172	342	66
8	...	...	...	...	...	...	...	...	...	...	...	...	...	...	...	...	...	63	117	67
55	28	1	...	...	...	4	1	...	...	...	...	2	...	...	...	21	1	204	356	68
8	4	15	...	...	...	...	...	...	...	...	...	7	...	...	...	2	2	67	125	
5	...	...	...	...	...	...	...	...	...	...	...	...	...	...	...	2	...	56	1	
27	1	2	...	...	...	3	...	...	...	...	...	2	...	...	...	4	...			2
65	64	28	...	...	...	4	...	...	...	1	...	2	1	...	...	13				13
249	45	15	1	...	...	85	14	1	...	14	...	135	5	9	...	98				114
76	8	...	...	...	...	8	...	...	...	...	...	4	1	...	...	6				115
65	...	...	...	...	...	6	...	...	...	...	...	1	...	...	...	1				

CHANNAGIRI TALUK **PRIMARY**

L.C. No.	Name of village/ town/ward/ urban enumerator's block No.	Area of village in acres and of town/ ward in Km²	No. of occupied residential houses	No. of households	Total population (including Institutional and Houseless population)			Scheduled Castes		Scheduled Tribes		Literate and educated persons		WORKERS Total workers (I-IX)		I	
					P	M	F	M	F	M	F	M	F	M	F	M	F
1	2	3	4	5	6	7	8	9	10	11	12	13	14	15	16	17	18
76.	Anapura	730	49	49	242	118	124	19	20	...	...	39	14	73	7	63	3
77.	Akalikatte	455	...	...	...	...	...	...	Uninhabited		...	...	...	...	...	...	...
78.	Bulsagara	735	118	118	715	365	350	35	38	...	...	147	84	215	5	180	2
79.	Hatti	768	131	133	810	405	405	21	22	...	...	182	79	219	13	175	6
80.	Sagarapet	377	44	52	316	163	153	...	...	...	...	61	34	92	15	45	...
81.	Harosagara	1,165	134	135	858	433	425	49	38	...	...	254	120	216	12	167	5
82.	Sangahalli	1,054	123	132	914	481	433	25	17	...	...	254	97	241	16	191	6
83.	Chikkurubarahalli	307	69	73	491	280	211	104	70	...	...	72	15	157	18	85	1
84.	Reddihalli	452	20	25	163	87	76	3	1	...	...	28	10	39	1	28	...
85.	Belalagere	2,611	328	330	2,221	1,136	1,085	148	144	...	...	377	193	611	160	187	15
86.	Kasettihalli	942	38	53	327	168	159	54	59	7	7	56	16	106	67	7	1
87.	Kathalgere	3,157	388	412	2,829	1,440	1,389	271	241	...	...	634	348	799	294	406	33
88.	Kariganur	3,074	406	436	2,975	1,545	1,430	386	338	...	...	600	399	879	215	466	1
89.	Kallenahalli	615	...	...	...	...	...	...	Uninhabited		...	...	...	...	...	...	...
90.	Arehalli	701	123	123	828	429	399	165	164	...	...	110	17	240	47	161	5
91.	Kadaranahalli	558	79	79	474	225	249	142	160	...	...	39	16	92	5	76	2
92.	Miyapura	707	57	57	397	184	213	164	191	...	...	64	20	93	14	45	...
93.	Thyavanige	4,219	487	517	3,798	1,902	1,896	320	313	...	...	822	620	959	332	482	94
94.	Nalkudre	2,315	214	214	1,745	905	840	130	105	...	...	448	330	505	52	316	2
95.	Navilehalu	1,003	278	336	2,097	1,068	1,029	108	112	...	...	514	184	545	112	300	9
96.	Rampura	597	...	...	...	...	...	...	Uninhabited		...	...	...	...	...	...	...
97.	Doddaghatta	861	259	309	2,296	1,166	1,130	241	230	...	...	452	190	644	260	282	17
98.	Basavapura	312	...	...	...	...	...	...	Uninhabited		...	...	...	...	...	...	...
99.	Kulumenahalli	523	...	...	...	...	...	...	Uninhabited		...	...	...	...	...	...	...
100.	Chiradoni	2,228	456	488	2,864	1,372	1,492	300	265	...	...	613	461	814	526	391	145
101.	Veerapura	122	...	...	...	...	...	...	Uninhabited		...	...	...	...	...	...	...
102.	Hirekurubarahalli	398	11	11	67	36	31	36	31	...	...	13	5	21	...	13	...
103.	Laxmisagara	264	...	...	...	...	...	...	Uninhabited		...	...	...	...	...	...	...
104.	Ramagondanahalli	448	...	...	...	...	...	...	Uninhabited		...	...	...	...	...	...	...
105.	Uduva	486	...	...	...	...	...	...	Uninhabited		...	...	...	...	...	...	...
106.	Kabbala	1,119	220	242	1,393	731	662	409	353	...	...	321	112	416	168	221	21
107.	Byrapura	195	...	...	...	...	...	...	Uninhabited		...	...	...	...	...	...	...
108.	Siddapura	485	...	...	...	...	...	...	Uninhabited		...	...	...	...	...	...	...
109.	Yakkegondi	188	...	...	...	...	...	...	Uninhabited		...	...	...	...	...	...	...
110.	Haronahalli	505	...	...	...	...	...	...	Uninhabited		...	...	...	...	...	...	...
111.	Kengapura	159	83	83	565	297	268	125	115	...	...	225	93	146	19	76	2
112.	Kamasagara	1,090	123	144	896	458	438	139	121	...	...	186	71	256	77	168	20
113.	Pillankatte	144	...	...	...	...	...	...	Uninhabited		...	...	...	...	...	...	...
114.	Kanivebilachi	451	254	311	1,912	992	920	415	345	...	...	370	151	537	224	255	9
115.	Ramasagara	387	...	...	...	...	...	...	Uninhabited		...	...	...	...	...	...	...

CENSUS ABSTRACT CHANNAGIRI TALUK

WORKERS																NON-WORKERS		
II		III		IV		V(*a*)		V(*b*)		VI		VII		VIII		IX		X		
M	F	M	F	M	F	M	F	M	F	M	F	M	F	M	F	M	F	M	F	L.C. No.
19	20	21	22	23	24	25	26	27	28	29	30	31	32	33	34	35	36	37	38	1
9	4	...	...	...	...	...	...	...	...	...	...	...	...	...	...	1	...	45	117	76
...	...	...	...	...	...	...	...	...	Uninhabited	...		...	...	...	...	...	...	...	...	77
23	3	1	...	...	...	3	...	...	...	...	...	6	...	...	...	2	...	150	345	78
38	6	...	...	...	...	2	...	...	...	1	...	1	...	...	...	2	...	186	392	79
42	15	...	...	...	...	...	...	...	...	...	...	...	...	...	...	5	...	71	138	80
15	6	7	...	...	...	4	...	...	...	10	...	2	1	1	...	10	...	217	413	81
26	8	...	...	...	...	10	...	...	...	...	...	3	2	...	...	11	...	240	417	82
62	14	2	...	...	...	6	3	...	...	...	...	...	...	...	...	2	...	123	193	83
11	1	...	...	...	...	...	...	...	...	...	...	...	...	...	...	...	...	48	75	84
378	139	7	...	...	...	18	4	...	...	1	...	11	...	2	...	7	2	525	925	85
97	66	...	...	...	...	1	...	...	...	...	...	...	...	...	...	1	...	62	92	86
303	245	16	...	...	...	32	14	1	...	1	...	16	1	...	...	24	1	641	1,095	87
359	210	...	...	...	...	5	2	5	...	3	...	9	1	1	...	31	1	666	1,215	88
...	...	...	...	...	...	...	...	...	Uninhabited	...		...	...	...	...	...	...	...	...	89
47	38	12	...	...	...	7	...	...	...	...	...	5	3	...	...	8	1	189	352	90
10	3	...	...	...	...	...	...	2	...	...	...	...	...	...	...	4	...	133	244	91
43	13	...	...	...	...	1	...	...	...	...	...	1	1	...	...	3	...	91	199	92
235	220	60	1	...	...	31	5	12	...	13	...	39	8	6	...	81	4	943	1,564	93
135	48	2	...	...	...	13	1	...	...	10	...	6	1	2	...	21	...	400	788	94
199	102	3	...	...	...	9	...	...	...	9	...	8	1	1	...	16	...	523	917	95
...	...	...	...	...	...	...	...	...	Uninhabited	...		...	...	...	...	...	...	...	...	96
263	211	44	18	...	...	20	3	...	...	...	...	18	8	1	...	16	3	522	870	97
...	...	...	...	...	...	...	...	...	Uninhabited	...		...	...	...	...	...	...	...	...	98
...	...	...	...	...	...	...	...	...	Uninhabited	...		...	...	...	...	...	...	...	...	99
378	376	2	...	...	...	8	1	...	1	2	...	13	3	...	...	20	...	558	966	100
...	...	...	...	...	...	...	...	...	Uninhabited	...		...	...	...	...	...	...	...	...	101
8	...	...	...	...	...	...	...	...	...	...	...	...	...	...	...	...	...	15	31	102
...	...	...	...	...	...	...	...	...	Uninhabited	...		...	...	...	...	...	...	...	...	103
...	...	...	...	...	...	...	...	...	Uninhabited	...		...	...	...	...	...	...	...	...	104
...	...	...	...	...	...	...	...	...	Uninhabited	...		...	...	...	...	...	...	...	...	105
146	140	13	5	...	...	12	1	...	...	2	...	11	1	...	...	11	...	315	494	106
...	...	...	...	...	...	...	...	...	Uninhabited	...		...	...	...	...	...	...	...	...	107
...	...	...	...	...	...	...	...	...	Uninhabited	...		...	...	...	...	...	...	...	...	108
...	...	...	...	...	...	...	...	...	Uninhabited	...		...	...	...	...	...	...	...	...	109
...	...	...	...	...	...	...	...	...	Uninhabited	...		...	...	...	...	...	...	...	...	110
66	15	...	...	...	...	2	...	...	...	...	...	1	1	...	...	1	1	151	249	111
75	57	3	...	...	...	3	...	...	...	1	...	1	...	...	...	5	...	202	361	112
...	...	...	...	...	...	...	...	...	Uninhabited	...		...	...	...	...	...	...	...	...	113
239	206	4	...	...	...	13	3	1	...	2	...	10	5	1	...	12	1	455	696	114
...	...	...	...	...	...	...	...	...	Uninhabited	...		...	...	...	...	...	...	...	...	115

L.C. No.	Name of village/ town/ward/ urban enumerator's block No.	Area of village in acres and of town/ ward in Km²	No. of Occupied residential houses	No. of households	Total population (including Institutional and Houseless population)			Scheduled Castes		Scheduled Tribes		Literate and educated persons		WORKERS			
														Total workers (I-IX)		I	
					P	M	F	M	F	M	F	M	F	M	F	M	F
1	2	3	4	5	6	7	8	9	10	11	12	13	14	15	16	17	18
116.	Hosahalli	1,345	96	96	451	228	223	131	130	...	...	100	20	117	21	64	...
117.	Mohidinpura	1,809	...	...	...	...	...	...	Uninhabited		...	...	...	...	...	...	...
118.	Rudrapura	1,231	141	152	976	498	478	284	279	...	...	176	67	257	26	164	4
119.	Madhuranaikanahalli	1,565	18	18	109	59	50	54	39	...	...	7	6	28	1	27	1
120.	Malligenahalli	1,139	52	52	343	179	164	19	15	...	...	87	41	99	5	73	4
121.	Komaranahalli	1,386	117	155	706	335	371	75	62	...	...	160	86	116	19	22	1
122.	Benakanahalli	2,343	60	62	398	207	191	181	173	...	...	20	4	104	19	70	5
123.	Nilogallu	1,705	61	61	441	232	209	89	78	...	...	100	16	130	48	71	3
124.	Vylipura	1,446	...	...	...	...	...	...	Uninhabited		...	...	...	...	...	...	...
125.	Sringarabagu	1,626	140	160	1,106	582	524	189	170	...	...	263	169	304	19	171	10
126.	Bullanaikanahalli	1,387	...	...	...	...	...	...	Uninhabited		...	...	...	...	...	...	...
127.	Kanchugaranahalli	3,592	120	120	605	324	281	21	19	...	...	56	50	157	10	137	10
128.	Daginakatte	2,767	342	367	2,458	1,226	1,232	308	309	...	...	148	202	689	170	343	14
129.	Yalodahalli	1,703	175	185	1,206	607	599	246	248	...	...	216	79	297	16	173	7
130.	Hurlihalli	856	...	...	...	...	...	...	Uninhabited		...	...	...	...	...	...	...
131.	Harlipura	747	105	122	838	433	405	8	14	...	...	214	104	244	12	182	...
132.	Marabanahalli	1,171	162	177	1,002	520	482	222	201	...	...	219	97	279	24	174	11
133.	Kotehalu	620	98	103	672	345	327	91	91	...	...	173	82	186	5	85	1
134.	Hosakere	380	303	322	2,287	1,174	1,113	112	94	...	...	668	446	568	92	183	6
135.	Santhebennur	3,644	803	912	5,894	3,047	2,847	354	400	...	...	1,772	1,069	1,449	119	529	15
136.	Nagenahalli	1,042	28	33	201	103	98	...	...	...	...	46	25	38	1	16	1
137.	Mangemahalli	841	33	36	221	104	117	...	...	...	...	38	11	57	7	18	5
138.	Tanigere	2,759	253	273	1,653	804	849	108	118	...	...	235	92	451	27	289	6
139.	Maradi	1,169	79	94	557	290	267	14	13	...	...	153	73	154	41	106	5
140.	Upanaikanahalli	800	50	61	410	212	198	14	22	...	...	53	9	113	52	35	4
141.	Narasipura	503	...	...	...	...	...	...	Uninhabited		...	...	...	...	...	...	...
142.	Medakere	1,872	195	214	1,420	731	689	123	124	...	...	305	50	404	58	194	2
143.	Komaranahalli	700	25	29	154	76	78	10	6	...	...	22	8	46	48	15	1
144.	Yakkegondi	1,018	54	70	474	239	235	26	19	...	...	127	25	130	118	49	2
145.	Topenhalli	654	112	128	647	320	327	...	...	...	...	219	23	128	4	84	1
146.	Kallenahalli	913	...	...	...	...	...	...	Uninhabited		...	...	...	...	...	...	...
147.	Siddanamatha	1,641	167	180	1,128	570	558	115	97	...	...	156	113	302	66	91	14
148.	Hosahalli	325	...	...	...	...	...	...	Uninhabited		...	...	...	...	...	...	...
149.	Chikkabbigere	352	34	34	215	112	103	112	103	...	...	99	102	3	14	70	9
150.	Doddabbigere	2,656	182	237	1,269	652	617	109	122	...	...	265	108	381	49	245	7
151.	Hanumanahalli	590	...	...	...	...	...	...	Uninhabited		...	...	...	...	...	...	...
152.	Linganagathihalli	378	...	...	...	...	...	...	Uninhabited		...	...	...	...	...	...	...
153.	Kulenoor	1,728	127	142	840	441	339	145	128	...	...	136	34	241	18	208	14
154.	Arlikatte	649	66	80	487	233	254	88	92	...	...	80	29	139	53	128	44
155.	Dodderikatte	951	55	67	499	251	248	57	60	...	...	80	14	134	69	94	56

WORKERS																		NON-WORKERS		
II		III		IV		V(*a*)		V(*b*)		VI		VII		VIII		IX		X		
M	F	M	F	M	F	M	F	M	F	M	F	M	F	M	F	M	F	M	F	L.C. No.
19	20	21	22	23	24	25	26	27	28	29	30	31	32	33	34	35	36	37	38	1
37	17	4	...	...	...	...	...	1	1	...	...	11	3	...	...	...	...	111	202	116
...	...	...	...	...	...	...	...	...	Uninhabited	...		...	...	...	...	...	...	...	...	117
61	19	4	...	...	...	12	3	...	...	1	...	3	...	...	...	12	...	241	452	118
1	...	...	...	...	...	...	...	...	...	...	...	...	...	...	...	...	...	31	49	119
18	1	1	...	...	...	...	...	...	...	1	...	...	...	...	...	6	...	80	159	120
139	17	1	...	...	...	...	...	...	...	1	...	1	1	...	...	2	...	169	352	121
31	14	2	...	...	...	...	...	...	...	...	...	...	...	...	...	1	...	103	172	122
51	43	1	1	...	...	2	...	1	...	...	...	...	...	...	...	4	1	102	161	123
...	...	...	...	...	...	...	...	...	Uninhabited	...		...	...	...	...	...	...	...	...	124
58	5	1	...	...	...	29	...	...	...	1	2	26	1	2	...	16	1	278	505	125
...	...	...	...	...	...	...	...	...	Uninhabited	...		...	...	...	...	...	...	...	...	126
11	...	1	...	...	...	3	...	...	...	2	...	1	...	...	...	2	...	167	271	127
280	151	11	...	...	...	14	...	6	...	11	...	11	3	2	...	11	2	537	1,062	128
113	8	...	...	...	...	7	...	...	...	...	...	2	1	...	...	2	...	310	583	129
...	...	...	...	...	...	...	...	...	Uninhabited	...		...	...	...	...	...	...	...	...	130
41	11	1	...	...	...	5	...	...	...	5	...	3	1	1	...	6	...	189	393	131
80	12	2	...	...	...	13	...	...	...	...	...	3	...	1	...	6	1	241	458	132
60	3	...	...	...	...	26	1	...	...	...	...	1	...	...	...	14	...	159	322	133
174	60	18	1	...	...	40	12	4	...	19	2	55	6	12	...	62	5	606	1,021	134
409	75	10	...	...	...	117	9	11	...	71	...	156	5	17	...	129	15	1,598	2,728	135
22	...	...	...	...	...	...	...	...	...	...	...	...	...	...	...	...	...	65	97	136
39	2	...	...	...	...	...	...	...	...	...	...	...	...	...	...	...	...	47	110	137
153	20	...	...	...	...	5	...	...	...	2	...	...	...	...	...	1	1	353	822	138
48	36	...	...	...	...	...	...	...	...	...	...	...	...	...	...	4	...	136	226	139
72	48	2	...	...	...	2	...	...	...	1	...	1	...	...	...	...	...	99	146	140
...	...	...	...	...	...	...	...	...	Uninhabited	...		...	...	...	...	...	...	...	...	141
201	55	...	...	...	...	6	...	...	...	...	...	2	1	...	...	1	...	327	631	142
31	47	...	...	...	...	...	...	...	...	...	...	...	...	...	...	...	...	30	30	143
75	116	...	...	...	...	1	...	...	...	...	...	...	...	...	...	5	...	109	117	144
34	3	...	...	...	...	...	...	...	...	7	...	...	...	...	...	3	...	192	323	145
...	...	...	...	...	...	...	...	...	Uninhabited	...		...	...	...	...	...	...	...	...	146
158	45	10	1	...	...	25	5	...	...	...	1	8	...	...	...	10	...	268	492	147
...	...	...	...	...	...	...	...	...	Uninhabited	...		...	...	...	...	...	...	...	...	148
2	1	...	...	...	...	1	4	...	...	...	...	...	...	...	...	...	...	39	89	149
92	36	1	...	...	...	...	...	16	4	8	...	...	...	...	...	19	2	271	568	150
...	...	...	...	...	...	...	...	...	Uninhabited	...		...	...	...	...	...	...	...	...	151
...	...	...	...	...	...	...	...	...	Uninhabited	...		...	...	...	...	...	...	...	...	152
23	4	1	...	...	..	3	...	...	...	3	...	1	...	...	...	2	...	200	381	153
...	9	...	...	...	...	4	...	2	...	...	...	4	...	...	...	1	...	94	201	154
36	14	...	...	...	...	...	...	...	...	...	...	1	...	...	...	3	...	117	179	155

L.C. No.	Name of village/ town/ward/ urban enume-rator's block No.	Area of village in acres and of town/ ward in Km²	No. of Occu-pied resi-dential houses	No. of house-holds	Total population (including Institutional and Houseless population)			Scheduled Castes		Scheduled Tribes		Literate and educated persons		WORKERS Total workers (I-IX)		I	
					P	M	F	M	F	M	F	M	F	M	F	M	F
1	2	3	4	5	6	7	8	9	10	11	12	13	14	15	16	17	18
156.	Honnemaradahalli	424	46	54	395	189	206	21	24	...	...	125	53	101	12	26	2
157.	Bommenahalli	669	23	24	200	96	104	6	4	...	...	47	37	48	4	9	...
158.	Hiregangoor	1,499	160	190	1,272	634	638	60	52	...	...	273	139	331	2	313	2
159.	Chikgangoor	1,673	216	246	1,581	769	812	170	180	...	...	414	157	421	70	325	14
160.	Laxmisagara	573	56	67	323	157	166	64	60	...	...	81	78	91	5	67	1
161.	Kortikere	1,642	164	192	1,424	703	721	50	38	...	...	425	222	338	4	265	4
162.	Thimlapura(Jodi)	544	...	...	...	...	...	...	Uninhabited		...	...	...	...	...	...	...
163.	Yeragattihalli	1,214	66	83	548	276	272	17	30	...	...	149	68	141	156	104	123
164.	Kenchapura	752	1	3	10	7	3	...	...	...	...	...	...	3	3	...	...
165.	Ramenahalli	588	61	61	478	248	230	170	146	...	...	69	37	132	45	83	...
166.	Chickdevarahalli	566	10	10	69	30	39	...	...	...	...	19	11	13	2	12	...
167.	Neethigere	2,316	174	174	1,111	577	534	151	127	...	...	275	112	277	1	220	...
168.	Devarahalli	1,493	407	435	2,713	1,379	1,334	105	97	...	...	321	149	710	149	438	54
169.	Ramagondanahalli	798	67	67	361	162	199	10	5	...	...	64	16	95	11	43	...
170.	Hireuda	2,593	162	162	1,087	550	537	193	182	...	...	183	96	298	51	138	...
171.	Kagathur	1,125	251	315	1,640	830	810	99	103	...	...	416	209	411	68	284	4
172.	Nuggihalli	1,016	193	193	1,367	714	653	34	24	...	...	485	248	327	11	153	2
173.	Kondadahalli	808	175	177	1,331	670	661	24	25	...	...	327	147	347	50	164	6
174.	Kakanur	2,206	177	222	1,644	827	817	87	91	...	...	408	209	386	76	177	4
175.	Chikkuda	1,324	129	130	829	413	416	28	32	...	...	115	30	223	28	171	18
176.	Chickkbennur	1,384	44	58	288	148	140	94	87	...	...	54	16	93	1	69	1
177.	Chennapura	1,422	160	168	999	508	491	58	56	...	...	267	150	267	6	220	6
178.	Jakkali	758	40	40	291	132	159	8	4	...	...	70	39	76	8	64	6
179.	Somlapura	1,275	331	333	2,188	1,071	1,117	263	257	...	...	465	226	550	53	327	20
180.	Kerebilachi	417	531	603	3,633	1,860	1,773	89	71	24	17	1,091	932	1,002	261	462	9
181.	Sulekere	7,479	8	8	15	9	6	...	...	...	...	7	1	8	...	...	...
182.	Kashipura	1,119	125	125	804	399	405	324	337	...	...	114	40	223	194	91	...
183.	Hallimallapura	1,090	55	59	404	198	206	101	93	...	...	67	12	107	55	78	33
184.	Avalaghatta	660	...	...	...	...	...	...	Uninhabited		...	...	...	...	...	...	...
185.	Kudligere	297	...	...	...	...	...	...	Uninhabited		...	...	...	...	...	...	...
186.	Alur	1,094	131	147	893	460	433	13	7	...	...	206	101	275	13	138	...
187.	Mallapura	1,426	209	219	1,442	745	697	6	9	...	...	294	97	372	10	228	...
188.	Karekatte	1,394	339	340	2,222	1,117	1,105	340	335	...	...	360	147	584	92	411	23
189.	Giriyapura	578	32	32	219	104	115	2	2	...	...	29	6	68	20	43	...
190.	Kogaloor	3,353	414	419	2,683	1,337	1,346	135	142	...	...	695	499	681	87	450	8
191.	Kamanahalli	694	...	...	...	...	...	...	Uninhabited		...	...	...	...	...	...	...
192.	Kempanahalli	880	176	224	1,136	588	548	46	57	...	...	237	174	266	24	196	6
193.	Eeraganahalli	1,144	76	105	503	252	251	56	63	...	...	55	15	154	5	103	...
194.	Bhimanere	654	55	64	431	235	196	24	24	...	...	105	40	113	6	79	1
195.	Belliganud	1,940	151	151	989	491	498	100	75	...	...	271	127	280	69	165	4

CENSUS ABSTRACT CHANNAGIRI TALUK

WORKERS																		NON-WORKERS		
II		III		IV		V(*a*)		V(*b*)		VI		VII		VIII		IX		X		
																				L.C.
M	F	M	F	M	F	M	F	M	F	M	F	M	F	M	F	M	F	M	F	No.
19	20	21	22	23	24	25	26	27	28	29	30	31	32	33	34	35	36	37	38	1
69	10	...	...	...	...	...	...	...	...	...	...	...	...	...	...	6	...	88	194	156
39	4	...	...	...	...	...	...	...	...	...	...	...	...	...	...	...	...	48	100	157
1	...	2	...	...	...	...	...	...	...	...	...	...	...	...	...	15	...	303	636	158
59	55	1	...	...	...	7	...	1	...	1	...	11	1	1	...	15	...	348	742	159
19	4	...	...	...	...	3	...	...	...	...	...	...	...	...	...	2	...	66	116	160
58	...	1	...	...	...	3	...	...	...	...	...	2	...	1	...	8	...	365	717	161
...	...	...	...	...	...	...	...	...	Uninhabited	...		...	...	...	...	...	...	...	...	162
21	33	...	...	...	...	11	...	...	...	...	...	1	...	...	...	4	...	135	116	163
3	3	...	...	...	...	...	...	...	...	...	...	...	...	...	...	...	...	4	...	164
49	45	...	...	...	...	...	...	...	...	...	...	...	...	...	...	...	...	116	185	165
1	2	...	...	...	...	...	...	...	...	...	...	...	...	...	...	...	...	17	37	166
20	1	...	...	...	...	11	...	...	...	2	...	1	...	...	...	23	...	300	533	167
151	87	17	3	...	...	45	1	3	...	1	...	22	1	3	...	30	3	660	1,185	168
6	3	25	2	...	...	13	2	...	...	2	...	4	4	...	...	2	...	67	188	169
146	51	1	...	...	...	1	...	...	...	...	...	...	...	...	...	12	...	252	486	170
71	63	8	...	...	...	19	...	1	...	...	...	6	1	1	...	21	...	419	742	171
101	7	...	1	...	...	20	...	...	...	1	...	33	1	1	...	18	...	387	642	172
153	44	...	...	...	...	17	...	...	...	...	...	5	...	1	...	7	...	323	611	173
176	72	...	...	...	...	12	...	...	...	...	...	3	...	1	...	17	...	441	741	174
48	10	...	...	...	...	1	4	...	...	...	...	3	1	...	...	...	...	190	388	175
21	...	1	...	...	...	1	...	...	...	...	...	...	...	...	...	1	...	55	139	176
30	...	2	...	...	...	1	...	...	...	1	...	2	...	1	...	10	...	241	485	177
5	...	3	...	...	...	1	...	...	...	...	...	1	2	...	...	2	...	56	151	178
128	30	9	...	...	...	37	1	...	...	3	...	17	2	2	...	27	...	521	1,064	179
428	245	2	...	...	...	10	...	3	1	2	...	32	...	5	...	58	6	858	1,512	180
1	...	...	...	...	...	...	...	...	...	...	...	7	...	...	...	...	...	1	6	181
182	194	...	...	...	...	...	...	...	...	...	...	...	...	...	...	...	...	176	211	182
17	20	1	...	...	...	1	...	...	...	4	2	1	...	...	...	5	...	91	151	183
...	...	...	...	...	...	...	...	...	...	Uninhabited		...	...	...	...	...	...	...	...	184
...	...	...	...	...	...	...	...	...	...	Uninhabited		...	...	...	...	...	...	...	...	185
124	12	5	...	...	...	2	...	...	...	...	...	1	1	...	...	5	...	185	420	186
124	10	...	...	...	...	8	...	...	...	...	...	3	...	...	...	9	...	373	687	187
150	65	...	...	...	...	10	1	...	...	1	...	6	3	...	...	6	...	533	1,013	188
25	20	...	...	...	...	...	...	...	...	...	...	...	...	...	...	...	...	36	95	189
137	74	26	...	...	...	5	...	7	...	...	...	18	2	2	...	36	3	656	1,259	190
...	...	...	...	...	...	...	...	...	...	Uninhabited		...	...	...	...	...	...	...	...	191
41	11	4	...	...	...	7	4	...	...	...	...	6	2	...	...	12	1	322	524	192
51	5	...	...	...	...	...	...	...	...	...	...	...	...	...	...	...	...	98	246	193
21	5	7	...	...	...	...	...	...	...	...	...	...	...	...	...	6	...	122	190	194
89	64	2	...	...	...	3	...	...	...	...	...	2	...	1	...	17	1	211	429	195

L.C. No.	Name of village/ town/ward/ urban enumerator's block No.	Area of village in acres and of town/ ward in Km²	No. of Occupied residential houses	No. of households	Total population (including Institutional and Houseless population)			Scheduled Castes		Scheduled Tribes		Literate and educated persons		WORKERS: Total workers (I-IX)		WORKERS: I	
					P	M	F	M	F	M	F	M	F	M	F	M	F
1	2	3	4	5	6	7	8	9	10	11	12	13	14	15	16	17	18
196.	Chikkogalur	930	50	51	322	167	155	7	5	...	...	45	5	99	93	26	...
197.	Gollarahalli	379	84	84	539	260	279	24	31	...	...	96	6	84	30	64	1
198.	Somanahalu	269	24	24	162	84	78	2	3	...	...	52	14	27	3	21	...
199.	Ubrani	7,866	79	82	574	286	288	2	2	...	...	81	35	152	2	87	...
200.	Rangapura	5,134	...	...	...	...	...	...	Uninhabited		...	...	...	...	...	...	...
201.	Doddamalalu	2,417	...	...	...	...	...	...	Uninhabited		...	...	...	...	...	...	...
202.	Durgadabasavapura	6,928	...	...	...	...	...	...	Uninhabited		...	...	...	...	...	...	...
203.	Ganguganahankalu	1,625	12	13	52	28	24	28	24	...	...	3	...	15	3	7	...
204.	Halakanahalu	1,773	79	80	543	268	275	81	74	...	...	137	73	127	30	95	...
205.	Maravanji	2,739	228	248	1,458	722	736	405	434	...	...	206	86	371	26	344	3
206.	Pandomatti	1,542	326	346	2,674	1,358	1,316	394	362	...	...	668	417	663	45	425	2
207.	Savehadlu	420	...	...	...	...	...	...	Uninhabited		...	...	...	...	...	...	...
208.	Narasettihalli	793	84	86	587	283	304	28	26	...	...	167	176	174	6	148	...
209.	Benakanahalli	784	...	...	...	...	...	...	Uninhabited		...	...	...	...	...	...	...
210.	Bannihatti	806	179	179	1,138	564	574	64	53	...	...	222	93	252	2	217	2
211.	Haralakatta	1,641	58	58	371	174	197	27	26	...	...	84	41	94	41	69	23
212.	Vaddanahalu	3,072	334	353	2,185	1,057	1,128	96	86	...	...	514	282	549	26	444	6
213.	Komaranahalli	642	17	19	118	59	59	59	59	...	...	...	...	28	...	25	...
214.	Kanchiganahalu	1,697	213	225	1,496	758	738	229	227	...	...	244	54	428	2	411	1
215.	Mahadevapura	1,200	10	10	61	30	31	...	...	...	...	17	7	15	...	15	...
216.	Bettakadur	1,206	83	93	532	263	269	36	29	...	...	72	13	139	19	79	7
217.	Pennasamudra	1,948	63	63	452	221	231	111	115	...	...	80	20	107	2	96	...
218.	Goppenahalli	938	312	312	2,088	1,052	1,036	73	51	...	...	575	266	574	27	422	3
219.	Malahalu	4,779	294	295	2,026	1,033	993	56	47	...	...	465	218	519	65	445	45
220.	Medugondanahalli	1,670	88	88	585	300	285	61	23	24	56	113	44	139	8	116	3
221.	Jammapura	1,247	97	97	555	278	277	56	53	...	...	58	19	140	2	124	2
222.	Beedugondanahalli	881	138	169	842	455	387	384	351	...	...	34	1	245	5	216	...
223.	Gangondanahalli	1,869	78	78	426	211	215	63	71	...	...	27	...	110	16	1	...
224.	Gondhihosahalli	1,962	40	40	247	124	123	54	51	...	...	29	2	69	9	1	...
225.	Attighatta	812	...	...	...	...	...	...	Uninhabited		...	...	...	...	...	...	...
226.	Masanikere	1,623	75	91	450	240	210	29	18	...	...	111	39	139	1	112	...
227.	Karkikere	366	...	...	...	...	...	...	Uninhabited		...	...	...	...	...	...	...
228.	Kolkere	600	14	14	80	38	42	38	42	...	...	2	...	15	1	9	...
229.	Hanumalapura	251	...	...	...	...	...	...	Uninhabited		...	...	...	...	...	...	...
230.	Kalkere	2,721	...	...	...	...	...	...	Uninhabited		...	...	...	...	...	...	...
231.	Megyathanahalli	403	...	...	...	...	...	...	Uninhabited		...	...	...	...	...	...	...
232.	Chikkasandi	693	39	39	239	130	109	45	33	...	...	54	15	64	...	29	...
233.	Hakkihalli	625	...	...	...	...	...	...	Uninhabited		...	...	...	...	...	...	...
234.	Chickkamalalu	150	55	60	312	170	142	131	108	...	...	28	7	95	...	8	...
235.	Dasarahosahalli	361	...	...	...	...	...	...	Uninhabited		...	...	...	...	...	...	...

CENSUS ABSTRACT CHANNAGIRI TALUK

WORKERS																		NON-WORKERS		
II		III		IV		V (*a*)		V (*b*)		VI		VII		VIII		IX		X		
M	F	M	F	M	F	M	F	M	F	M	F	M	F	M	F	M	F	M	F	L.C. No.
19	20	21	22	23	24	25	26	27	28	29	30	31	32	33	34	35	36	37	38	1
73	93	...	...	...	...	...	...	...	...	...	...	...	...	...	...	...	...	68	62	196
14	29	...	...	...	...	1	...	...	...	...	...	...	...	...	...	5	...	176	249	197
6	3	...	...	...	...	...	...	...	...	...	...	...	...	...	...	...	...	57	75	198
35	2	19	...	...	...	...	...	2	...	4	...	2	...	...	...	3	...	134	286	199
...	...	...	...	...	...	...	...	...	...	Uninhabited		...	...	...	...	...	...	...	...	200
...	...	...	...	...	...	...	...	...	...	Uninhabited		...	...	...	...	...	...	...	...	201
...	...	...	...	...	...	...	...	...	...	Uninhabited		...	...	...	...	...	...	...	...	202
8	3	...	...	...	...	...	...	...	...	...	...	...	...	...	...	...	...	13	21	203
16	22	...	...	...	...	12	8	2	...	...	...	1	...	...	...	1	...	141	245	204
22	22	1	...	...	...	...	...	...	...	...	...	2	1	...	...	2	...	351	710	205
109	13	54	27	...	...	30	...	9	...	1	...	10	1	1	...	24	2	695	1,271	206
...	...	...	...	...	...	...	...	...	...	Uninhabited		...	...	...	...	...	...	...	...	207
6	6	14	...	...	...	2	...	...	...	...	...	2	2	...	...	2	...	109	298	208
...	...	...	...	...	...	...	...	...	...	Uninhabited		...	...	...	...	...	...	...	...	209
13	...	1	...	...	...	9	...	...	...	3	...	...	...	...	...	9	...	312	572	210
22	18	...	...	...	...	1	...	...	...	...	...	...	...	...	...	2	...	80	156	211
47	11	24	1	...	...	9	3	...	...	1	4	12	1	...	...	12	...	508	1,102	212
3	...	...	...	...	...	...	...	...	...	...	...	...	...	...	...	...	...	31	59	213
1	...	...	...	...	...	9	...	...	...	1	...	3	1	...	...	3	...	330	736	214
...	...	...	...	...	...	...	...	...	...	...	...	...	...	...	...	...	...	15	31	215
51	7	6	...	...	...	1	2	...	...	...	...	1	3	...	...	1	...	124	250	216
9	2	...	...	...	...	1	...	...	...	...	...	...	...	...	...	1	...	114	229	217
51	20	20	1	...	...	26	...	2	...	3	...	23	2	...	...	27	1	478	1,009	218
64	20	...	...	...	...	...	...	...	...	...	...	2	...	1	...	7	...	514	928	219
21	5	...	...	...	...	2	...	...	...	...	...	...	...	...	...	...	...	161	277	220
6	...	...	...	...	...	4	...	...	...	...	...	...	...	...	...	6	...	138	275	221
23	4	...	...	...	...	2	...	...	...	...	...	4	1	...	...	...	...	210	382	222
109	16	...	...	...	...	...	...	...	...	...	...	...	...	...	...	...	...	101	199	223
68	9	...	...	...	...	...	...	...	...	...	...	...	...	...	...	...	...	55	114	224
...	...	...	...	...	...	...	...	...	Uninhabited		...	...	...	...	...	...	...	...	...	225
26	1	...	...	...	...	...	...	...	...	...	...	...	...	...	...	1	...	101	209	226
...	...	...	...	...	...	...	...	...	Uninhabited		...	...	...	...	...	...	...	...	...	227
6	1	...	...	...	...	...	...	...	....	...	...	...	...	...	...	...	...	23	41	228
...	...	...	...	...	...	...	...	...	Uninhabited		...	...	...	...	...	...	...	...	...	229
...	...	...	...	...	...	...	...	...	Uninhabited		...	...	...	...	...	...	...	...	...	230
...	...	...	...	...	...	...	...	...	Uninhabited		...	...	...	...	...	...	...	...	...	231
33	...	1	...	...	...	1	...	...	...	...	...	...	...	...	...	...	...	66	109	232
...	...	...	...	...	...	...	...	...	Uninhabited		...	...	...	...	...	...	...	...	...	233
85	...	...	...	...	...	...	...	...	...	...	...	1	...	...	...	1	...	75	142	234
...	...	...	...	...	...	...	...	...	Uninhabited		...	...	...	...	...	...	...	...	...	235

CHANNAGIRI TALUK **PRIMARY**

L.C. No.	Name of village/ town/ward/ urban enume-rator's block No.	Area of village in acres and of town/ ward in Km²	No. of Occu-pied resi-dential houses	No. of house-holds	Total population (including Institutional and Houseless population)			Scheduled Castes		Scheduled Tribes		Literate and educated persons		WORKERS Total workers (I-IX)		I	
					P	M	F	M	F	M	F	M	F	M	F	M	F
1	2	3	4	5	6	7	8	9	10	11	12	13	14	15	16	17	18
236.	Khaggi	1,191	63	74	420	202	218	...	...	37	41	91	74	81	1	78	1
237.	Nellihankalu	348	65	75	372	184	188	114	104	...	13	33	20	46	3	43	...
238.	Tavarekere	950	297	323	1,772	915	857	132	98	...	...	442	268	370	22	168	5
239.	Mugalihalli	502	74	92	644	347	297	26	6	...	...	169	97	201	3	118	2
240.	Basavanahalli	289	...	...	...	...	...	...	Uninhabited		...	...	...	...	...	...	...
241.	Shankaripura	987	70	75	412	207	205	24	22	...	...	77	70	115	58	90	42
242.	Veerapura	910	15	15	76	41	35	38	32	...	...	3	3	24	...	11	...
243.	Kodagikere	501	90	90	481	232	249	41	42	...	...	80	30	150	66	96	25
244.	Basavapura	2,305	14	14	81	46	35	...	...	...	...	13	3	31	...	29	...
245.	Durvigere	1,287	280	280	1,654	843	811	154	109	...	...	315	182	447	116	299	3

CENSUS ABSTRACT CHANNAGIRI TALUK

WORKERS																		NON-WORKERS		
II		III		IV		V(*a*)		V(*b*)		VI		VII		VIII		IX		X		
																				L.C.
M	F	M	F	M	F	M	F	M	F	M	F	M	F	M	F	M	F	M	F	No.
19	20	21	22	23	24	25	26	27	28	29	30	31	32	33	34	35	36	37	38	1
3	...	...	...	...	...	...	...	...	...	...	...	...	...	...	...	...	...	121	217	236
3	3	...	...	...	...	...	...	...	...	...	...	...	...	...	...	...	...	138	185	237
87	5	4	...	...	...	37	7	...	1	16	...	15	...	5	...	38	5	545	835	238
55	...	...	...	...	...	...	...	7	...	15	...	1	1	...	...	5	...	146	294	239
...	...	...	...	...	...	...	...	...	Uninhabited	...	...	...	...	...	...	...	...	...	...	240
20	15	...	...	...	...	...	...	3	1	...	...	...	...	...	...	2	...	92	147	241
12	...	...	...	...	...	...	...	...	...	...	...	1	...	...	...	...	...	17	35	242
45	39	1	...	...	...	1	1	...	...	...	...	5	1	...	...	2	...	82	183	243
2	...	...	...	...	...	...	...	...	...	...	...	...	...	...	...	...	...	15	35	244
88	104	...	...	...	...	37	8	...	...	...	...	9	...	1	...	13	1	396	695	245

PRIMARY

CHANNAGIRI TALUK

L.C. No.	Name of village/ town/ward/ urban enumerator's block No.	Area of village in acres and of town/ ward in Km²	No. of occupied residential houses	No. of households	Total population (including Institutional and Houseless population)			Scheduled Castes		Scheduled Tribes		Literate and educated persons		WORKERS			
														Total workers (I-IX)		I	
					P	M	F	M	F	M	F	M	F	M	F	M	F
1	2	3	4	5	6	7	8	9	10	11	12	13	14	15	16	17	18
URBAN																	
17/III	**Channagiri(M)**	**2.51**	**1,438**	**1,546**	**9,655**	**5,006**	**4,649**	**305**	**264**	**2**	**...**	**2,811**	**2,102**	**2,252**	**284**	**528**	**17**
	Division–I	**0.40**	**260**	**279**	**1,644**	**805**	**839**	**9**	**25**	**...**	**...**	**454**	**349**	**371**	**57**	**111**	**10**
	1A		104	121	677	335	342	...	16	...	...	234	204	152	22	22	6
	1B		54	54	297	143	154	...	...	...	...	67	38	77	22	28	...
	2		102	104	670	327	343	9	9	...	...	153	107	142	13	61	4
	Division–II	**0.59**	**397**	**431**	**2,483**	**1,319**	**1,164**	**228**	**202**	**...**	**...**	**652**	**508**	**605**	**92**	**85**	**...**
	3		137	142	756	377	379	15	12	...	...	284	232	162	14	27	...
	4		113	118	698	371	327	7	8	...	...	227	157	186	10	28	...
	5		147	171	1,029	571	458	206	182	...	...	141	119	257	68	30	...
	Division–III	**0.41**	**220**	**227**	**1,490**	**791**	**699**	**26**	**3**	**2**	**...**	**542**	**348**	**319**	**19**	**71**	**1**
	6A		64	64	400	209	191	...	...	...	...	122	62	106	11	57	1
	6B		62	62	368	184	184	...	...	...	...	137	114	74	4	9	...
	6C		94	101	722	398	324	26	3	2	...	283	172	139	4	5	...
	Division–IV	**0.66**	**320**	**351**	**2,364**	**1,218**	**1,146**	**37**	**29**	**...**	**...**	**792**	**651**	**513**	**60**	**113**	**2**
	7A		100	128	747	392	355	4	...	...	...	277	185	111	6	29	1
	7B		84	84	624	322	302	17	14	...	...	186	188	153	8	50	...
	8A		68	68	482	241	241	3	5	...	...	158	147	128	7	33	...
	8B		68	71	511	263	248	13	10	...	...	171	131	121	39	1	1
	Division–V	**0.45**	**241**	**258**	**1,674**	**873**	**801**	**5**	**5**	**...**	**...**	**371**	**246**	**444**	**56**	**148**	**4**
	9		68	73	468	244	224	2	1	...	...	87	32	116	2	54	...
	10A		91	93	580	310	270	...	...	...	...	137	78	162	52	50	4
	10B		82	92	626	319	307	3	4	...	...	147	136	166	2	44	...

CENSUS ABSTRACT

CHANNAGIRI TALUK

WORKERS																		NON-WORKERS		
II		III		IV		V(*a*)		V(*b*)		VI		VII		VIII		IX		X		
M	F	M	F	M	F	M	F	M	F	M	F	M	F	M	F	M	F	M	F	L.C. No.
19	20	21	22	23	24	25	26	27	28	29	30	31	32	33	34	35	36	37	38	1
305	**116**	**55**	**14**	...	...	**113**	**31**	**177**	**6**	**63**	**7**	**372**	**26**	**133**	**13**	**506**	**54**	**2,754**	**4,365**	**17/III**
19	**8**	**14**	**12**	...	...	**27**	**4**	**23**	**3**	**7**	**1**	**40**	**2**	**8**	...	**122**	**17**	**434**	**782**	**I**
15	8	...	...	...	...	16	2	16	3	...	...	23	...	4	...	56	3	183	320	1A
...	...	3	8	...	...	...	...	...	...	3	1	5	1	...	...	38	12	66	132	1B
4	...	11	4	...	...	11	2	7	...	4	...	12	1	4	...	28	2	185	330	2
86	**51**	**16**	**1**	...	...	**5**	**1**	**34**	**3**	**29**	**3**	**135**	**11**	**28**	**1**	**187**	**21**	**714**	**1,072**	**II**
16	1	5	1	...	...	...	...	16	3	6	...	35	1	9	...	48	8	215	365	3
3	...	9	...	...	...	...	...	15	...	11	...	52	...	12	1	56	9	185	317	4
67	50	2	...	...	...	5	1	3	...	12	3	48	10	7	...	83	4	314	390	5
62	**10**	**9**	...	...	...	**20**	**2**	**18**	...	**3**	...	**52**	**2**	**24**	**2**	**60**	**2**	**472**	**680**	**III**
10	8	6	...	...	...	2	1	2	...	2	...	11	1	4	...	12	...	103	180	6A
...	2	1	...	...	...	18	1	1	...	...	...	13	...	1	...	31	1	110	180	6B
52	...	2	...	...	...	...	...	15	...	1	...	28	1	19	2	17	1	259	320	6C
41	**11**	**9**	...	...	...	**58**	**23**	**44**	...	**12**	...	**108**	**6**	**38**	**5**	**90**	**13**	**705**	**1,086**	**IV**
2	...	2	...	...	...	3	...	10	...	1	...	45	2	2	1	17	2	281	349	7A
...	...	...	...	...	...	23	1	7	...	4	...	25	1	11	...	33	6	169	294	7B
15	...	1	...	...	...	14	3	14	...	7	...	26	1	3	...	15	3	113	234	8A
24	11	6	...	...	...	18	19	13	...	...	...	12	2	22	4	25	2	142	209	8B
97	**36**	**7**	**1**	...	...	**3**	**1**	**58**	...	**12**	**3**	**37**	**5**	**35**	**5**	**47**	**1**	**429**	**745**	**V**
...	...	1	...	...	...	...	...	9	...	1	...	13	...	30	2	8	...	128	222	9
47	35	6	1	...	...	1	...	18	...	10	3	11	5	2	3	17	1	148	218	**10A**
50	1	...	...	...	...	2	1	31	...	1	...	13	...	3	...	22	...	153	305	10B

CHANNAGIRI TALUK

DESCRIPTION OF URBAN ENUMERATORS' BLOCKS

NAME OF TOWN : CHANNAGIRI (M)

LOCATION CODE NO. 17/III

Census Enumeration Block No.	Description of jurisdiction of the Census Enumeration Block		
	Name or No. of Street, Road, Lane, etc.	No. of the first Census House	No. of the last Census House
1	2	3	4
DIVISION–I			
1A	Kalsagar Road (Left) Matadakeri	1	104
1B	Agasarakeri Talvarkeri Kumbarkeri	105	150
2	Kalsagar Road, (Left Side) Kumbarkeri	151	249
DIVISION–II			
3	Kalsagar Road (Right Side) Nadegarbeedi	1	191
4	Pete Road P. W. D. Road (park)	192	393
5	A. K. Colony A. D. Colony P. W. D. Colony Police Quarters P. W. D. Road	394	642
DIVISION–III			
6A	Mavata Street Narasimhasastry Road	1	60
6B	Badagiyarkeri	61	120
6C	Pete Road (Left Side) Khaji Mohalla	121	242
DIVISION–IV			
7A	Pete Road (Right Side) P. W. D. Road (Left Side)	1	128
7B	Medar Street	129	218
8A	P. W. D. Road Right Side Upto Muddenhalli Road	219	288
8B	P. W. D. Road Syedarkeri	289	394
DIVISION–V			
9	Uppar Street Muddenahalli Road (Left)	1	103
10A	Kaligor Street Old Syedar keri	104	219
10B	Colony Kaligor Street Sunnadakeri	220	319

HONNALI TALUK

ALPHABETICAL LIST OF VILLAGES

HONNALI TALUK

Sl. No.	Name of Village	1971 Census Location Code Number	Population 1961	Population 1971	Square in the Taluk Map in which the village is located
1	2	3	4	5	6
1.	Achuthapura	36	Uninhabited		D-4
2.	Akkathangerakatte	43	Uninhabited		D-5
3.	Anjanapura	62	Uninhabited		C-3
4.	Arabagatte	9	2,180	2,472	C-3
5.	Arakere	1	1,446	1,701	D-2
6.	Arehalli	50	274	346	C-4
7.	Arekatte	103	Uninhabited		A-4
8.	Arundi	12	1,633	1,789	B-3
9.	Balamuri	57	495	520	C-2
10.	Balleswara	60	309	330	C-2
11.	Bannikodu	150	954	1,109	E-1
12.	Basavanahalli	51	1,420	1,632	C-4
13.	Basavapura	4	Uninhabited		D-3
14.	Basavapura	75	Uninhabited		B-4
15.	Beeragondanahalli	142	612	834	D-3
16.	Belaguthi	70	3,752	4,476	B-3
17.	Belalkatte	106	131	150	A-4
18.	Belimallur	32	1,543	2,039	C-2
19.	Benakanahalli	144	1,639	2,182	D-3
20.	Bevinahalli	158	454	552	E-2
21.	Bhagavadi	132	339	499	D-4
22.	Bidaragadde	66	459	662	D-3
23.	Bidarahalli	109	318	489	A-4
24.	Bijogatte	47	307	377	C-4
25.	Bommenahalli	135	Uninhabited		D-4
26.	Boodihalu	16	Uninhabited		B-3
27.	Bullapura	138	319	445	D-4
28.	Byranahalli	123	211	298	E-4
29.	Channambapura	129	149	280	D-4
30.	Channanahalli	121	158	184	E-4
31.	Chickagonigere	30	541	588	C-2
32.	Chikkabasur	145	965	1,192	D-3
33.	Chikkahalivana	165	229	350	E-2
34.	Chikkerahalli	20	243	261	C-3
35.	Chikkethenahalli	78	Uninhabited		C-4
36.	Chilapura	124	141	165	E-4
37.	Chilur	39	1,237	1,862	D-4
38.	Chilurkadadakatte	46	744	813	C-4
39.	Chinnekatte	101	752	725	A-4
40.	Danihalli	76	924	1,159	C-4
41.	Dasarakatte	80	Uninhabited		C-4
42.	Devanaikanahalli	64	333	760	C-3
43.	Devarahonnali	7	339	384	D-3
44.	Devekoppa	94	Uninhabited		B-4
45.	Didagur	67	859	1,145	D-3
46.	Dodderehalli	21	981	1,130	C-3
47.	Dodderi	44	667	950	D-4
48.	Doddethenahalli	79	961	1,047	C-4
49.	Gadikatte	83	290	355	C-4
50.	Ganganakote	48	386	397	C-4
51.	Ganjanahalli	90	622	649	B-4
52.	Gantyapura	159	667	868	D-2
53.	Ghattanahalli	88	943	1,136	B-4
54.	Gollarahalli	8	355	473	D-3
55.	Gopagondanahalli	25	954	1,136	C-2
56.	Goravarakatte	38	Uninhabited		D-4
57.	Govinkovi	33	1,418	1,491	D-4
58.	Guddehalli	117	997	1,212	B-3
59.	Gundichattanahalli	105	Uninhabited		A-4
60.	Hanagavadi	130	667	976	D-4
61.	Hanumanahalli	118	587	735	D-4
62.	Hanumapura	55	Uninhabited		B-3
63.	Hanumasagara	26	693	843	C-2
64.	Haraganahalli	28	343	448	C-1
65.	Haralahalli	68	1,285	1,479	C-3
66.	Hathur	22	714	866	C-3
67.	Hattehalu	125	77	98	E-4
68.	Herebasur	141	484	577	D-3
69.	Hiregonigere	29	1,251	1,567	C-2
70.	Hirematta	54	117	266	C-3
71.	H. Kadadakatte	23	611	773	C-3
72.	Holeharalahalli	58	912	1,020	C-2
73.	Holemadapura	65	217	300	D-3
74.	Hosahalli	134	1,159	1,674	D-4
75.	Hosakatte	24	116	151	C-2
76.	Hosakoppa	115	221	274	A-3
77.	Hottyapura	140	304	358	D-3
78.	Hunasagatta	127	935	1,271	E-4
79.	Hunesehalli	143	Uninhabited		D-3
80.	Huralihalli	133	210	283	D-4
81.	Isarapura	112	Uninhabited		B-3
82.	Iyanoor	137	164	261	D-4
83.	Jalikatte	128	Uninhabited		D-4
84.	Jeenahalli	69	1,355	1,782	B-3
85.	Joga	107	1,175	1,203	A-4
86.	Kallukatte	85	Uninhabited		C-4
87.	Kamalapura	119	41	Uninhabited	E-4
88.	Kammaragatte	5	812	1,259	D-3
89.	Kankanahalli	49	233	289	C-4
90.	Kathige	17	1,021	1,437	B-3

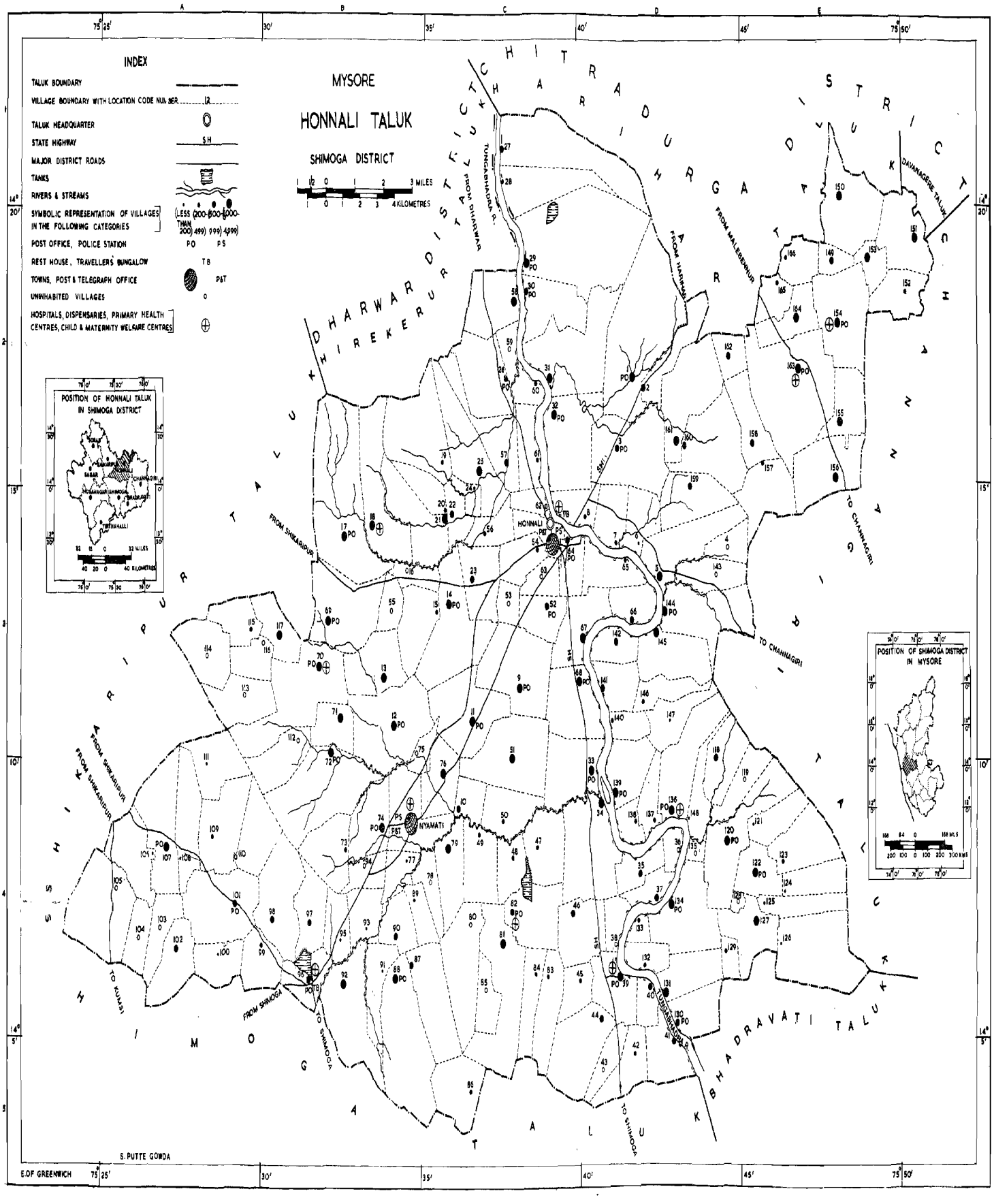
MYSORE
HONNALI TALUK
SHIMOGA DISTRICT
INDEX
TALUK BOUNDARY
VILLAGE BOUNDARY WITH LOCATION CODE NUMBER
TALUK HEADQUARTER
STATE HIGHWAY
MAJOR DISTRICT ROADS
TANKS
RIVERS & STREAMS
SYMBOLIC REPRESENTATION OF VILLAGES IN THE FOLLOWING CATEGORIES
(LESS THAN 200) (200-500) (500-1000) (1000-4999)
POST OFFICE, POLICE STATION
REST HOUSE, TRAVELLER'S BUNGALOW
TOWNS, POST & TELEGRAPH OFFICE
UNINHABITED VILLAGES
HOSPITALS, DISPENSARIES, PRIMARY HEALTH CENTRES, CHILD & MATERNITY WELFARE CENTRES
3 MILES
4 KILOMETRES
POSITION OF HONNALI TALUK IN SHIMOGA DISTRICT
POSITION OF SHIMOGA DISTRICT IN MYSORE
CHITRADURGA DISTRICT
DAVANAGERE TALUK
DHARWAR DISTRICT
HIREKERUR TALUK
RANNEBENNUR TALUK
CHANNAGIRI TALUK
SHIKARIPUR TALUK
SORAB TALUK
SAGAR TALUK
SHIMOGA TALUK
BHADRAVATI TALUK
HONNALI
NYAMATI
TUNGABHADRA R.
FROM DHARWAR
FROM HARIHAR
FROM MALLESWARAM
TO CHANNAGIRI
FROM SHIKARIPUR
FROM SHIKARIPUR
TO KUMSI
FROM SHIMOGA
TO SHIMOGA
TO SHIMOGA
S. PUTTE GOWDA
E.OF GREENWICH

ALPHABETICAL LIST OF VILLAGES—(*Concld.*)

HONNALI TALUK

Sl. No.	Name of Village	1971 Census Location Code Number	Population 1961	Population 1971	Square in the Taluk Map in which the village is located
1	2	3	4	5	6
91.	Kenchaganahalli	89	93	86	B-4
92.	Kenchikoppa	13	1,179	1,541	B-3
93.	Kengatte	45	197	281	C-4
94.	Kenglahalli	153	816	1,059	E-2
95.	Kodachagondanahalli	10	450	539	C-4
96.	Kodikoppa	77	80	121	B-4
97.	Konanathale	27	540	796	C-1
98.	Konayakanahalli	61	235	284	C-2
99.	Kooganahalli	84	272	370	C-4
100.	Kotehalu	37	615	782	D-4
101.	Kotemallur	31	1,064	1,226	C-2
102.	Kottadalu	97	445	585	B-4
103.	Kudurekonda	73	158	233	B-4
104.	Kulagatte	120	1,358	1,697	D-4
105.	Kulambi	154	1,699	2,644	E-2
106.	Kullehalli	116	Uninhabited		B-3
107.	Kumblur	156	1,556	2,137	E-2
108.	Kundur	163	2,254	3,223	E-2
109.	Kunkova	81	899	1,193	C-4
110.	Kuruva	34	1,053	1,456	D-4
111.	Kyasainakere	122	1,280	1,460	E-4
112.	Kythinakoppa	111	69	74	A-4
113.	Lakkenakoppa	100	44	48	A-4
114.	Lingapura	131	607	1,116	D-4
115.	Machagondanahalli	99	299	314	B-4
116.	Madanabhavi	11	971	1,208	C-3
117.	Madapura	98	402	505	B-4
118.	Madenahalli	18	822	1,121	B-3
119.	Malali	41	604	799	D-5
120.	Malledevarakatte	53	Uninhabited		C-3
121.	Mangenakoppa	91	45	26	B-4
122.	Maragondanahalli	63	Uninhabited		C-3
123.	Marigondanahalli	35	551	727	D-4
124.	Marikoppa	56	303	451	C-3
125.	Masadi	3	980	970	D-2
126.	Mavinakote	148	171	167	D-4
127.	Mukthenahalli	151	839	1,225	F-2
128.	Musseanalu	86	220	326	C-5
129.	Naraginakere	114	Uninhabited		A-3
130.	Narasagondanahalli	2	555	592	D-2
131.	Narasimhapura	59	Uninhabited		C-2
132.	Nelahonne	155	636	1,266	E-2
133.	Neralagundi	157	400	498	E-2
134.	Palavanahalli	87	690	810	B-4
135.	Ramapura	139	910	1,186	D-4
136.	Rameswara	71	1,068	1308	B-3
137.	Sadasivapura	147	68	79	D-3
138.	Salubalu	93	143	118	B-4
139.	Sasavehalli	136	2,116	2,979	D-4
140.	Savagondanahalli	104	Uninhabited		A-4
141.	Siddapura	108	Uninhabited		A-4
142.	Singatagere	160	431	507	D-2
143.	Sogilu	92	1,069	1,187	B-4
144.	Somanamallapura	19	398	462	C-2
145.	Soratur	14	1,872	2,300	C-3
146.	Sowlanga	96	673	825	B-4
147.	Sunkadakatte	52	706	827	C-3
148.	Suragondanakoppa	102	657	777	A-4
149.	Surahonne	74	2,662	3,017	B-4
150.	Tavaragopagondanahalli	42	375	468	D-5
151.	Thaggehalli	40	372	655	D-4
152.	Thakkanahalli	6	237	188	D-3
153.	Tharaganahalli	161	1,004	1,101	D-2
154.	Thimlapura	162	617	823	D-2
155.	Thimmenahalli	152	310	305	F-2
156.	Thirtharamapura	113	Uninhabited		A-3
157.	Thuglahalli	15	239	315	C-3
158.	Thyagadakatte	126	100	155	E-4
159.	Ujjanipura	146	198	324	D-3
160.	Vaderahathur	82	651	804	C-4
161.	Veerapura	95	Uninhabited	3	B-4
162.	Yakkanahalli	164	773	1,094	E-2
163.	Yallapura	110	Uninhabited		A-4
164.	Yarachikkanahalli	149	515	742	E-2
165.	Yaraganahal	72	823	1,123	B-4
166.	Yarehalli	166	321	388	E-2

L.C. No.	Name of village/ town/ward/ urban enumerator's block No.	Area of village in acres and of town/ ward in Km²	No. of occupied residential houses	No. of households	Total population (including Institutional and Houseless population)			Scheduled Castes		Scheduled Tribes		Literate and educated persons		WORKERS: Total workers (I-IX)		WORKERS: I	
					P	M	F	M	F	M	F	M	F	M	F	M	F
1	2	3	4	5	6	7	8	9	10	11	12	13	14	15	16	17	18
17/3	**Honnali Taluk**																
	T	**856.7**	**20678**	**22247**	**136762**	**69809**	**66953**	**11656**	**11091**	**166**	**129**	**29706**	**12916**	**36377**	**7593**	**18415**	**1165**
	R	**853.6**	**18547**	**19951**	**121818**	**62092**	**59726**	**11406**	**10879**	**166**	**129**	**25567**	**10233**	**32410**	**7115**	**17515**	**1160**
	U	**3.1**	**2131**	**2296**	**14944**	**7717**	**7227**	**250**	**212**	...	...	**4139**	**2683**	**3967**	**478**	**900**	**5**
RURAL																	
1.	Arakere	4,256	277	282	1,701	812	889	124	140	...	...	427	214	428	182	231	54
2.	Narasagondana-halli	857	70	84	592	304	288	11	15	...	...	167	40	162	113	106	83
3.	Masadi	2,311	148	154	970	481	489	76	60	...	...	207	99	263	150	121	25
4.	Basavapura	560	...	...	...	...	...	Uninhabited		...	...	...	...	...	...	...	...
5.	Kammaragatte	1,906	192	196	1,259	646	613	224	205	...	...	321	126	382	215	187	57
6.	Thakkanahalli	907	38	38	188	94	94	11	11	...	...	45	17	56	24	15	...
7.	Devarahonnali	902	75	75	384	193	191	6	12	...	...	48	9	114	31	30	...
8.	Gollarahalli	840	79	81	473	239	234	28	29	...	...	104	54	131	85	15	...
9.	Arabagatte	2,243	324	376	2,472	1,251	1,221	79	94	...	...	573	192	580	183	285	7
10.	Kodachagondana-halli	590	69	70	539	274	265	9	5	...	...	231	127	121	3	107	...
11.	Madanabhavi	1,923	191	196	1,208	606	602	47	58	...	...	219	27	266	23	118	...
12.	Arundi	2,480	243	290	1,789	911	878	63	59	...	...	363	90	447	99	205	2
13.	Kenchikoppa	1,326	204	253	1,541	795	746	112	103	...	...	343	95	406	26	224	3
14.	Soratur	2,570	329	350	2,300	1,171	1,129	128	122	...	...	510	125	617	111	282	27
15.	Thuglahalli	1,049	45	45	315	152	163	15	14	...	...	67	8	61	3	35	3
16.	Boodihalu	509	...	...	...	...	...	Uninhabited		...	...	...	...	...	...	...	...
17.	Kathige	4,082	218	224	1,437	743	694	55	55	1	...	393	90	391	63	158	6
18.	Madenahalli	1,667	157	162	1,121	574	547	84	78	...	...	293	102	264	94	152	1
19.	Somanamalla-pura	2,161	72	72	462	224	238	29	34	...	...	89	8	127	9	58	2
20.	Chikkerahalli	693	33	38	261	131	130	...	...	...	...	64	9	70	6	28	1
21.	Dodderehalli	1,557	166	174	1,130	567	563	37	40	...	...	326	68	320	2	282	1
22.	Hathur	539	115	144	866	445	421	36	27	...	...	188	33	223	53	117	...
23.	H. Kadadakatte	1,161	172	114	773	411	362	51	48	...	...	203	84	231	56	130	37
24.	Hosakatte	242	21	21	151	82	69	2	...	...	...	39	...	51	14	21	3
25.	Gopagondana-halli	1,775	182	188	1,136	580	556	94	92	...	...	178	9	263	2	240	1
26.	Hanumasagara	1,605	127	127	843	465	378	435	352	...	...	115	15	772	100	13	8
27.	Konanathale	2,850	124	124	796	418	378	71	87	...	...	121	99	231	16	137	...
28.	Haraganahalli	1,474	72	72	448	239	209	19	17	...	...	100	13	134	25	80	...
29.	Hiregonigere	4,578	353	362	1,567	797	770	155	149	...	...	327	82	453	54	115	6
30.	Chickagonigere	1,392	67	76	588	298	290	179	173	...	...	159	37	165	6	81	1
31.	Kotemallur	2,601	177	206	1,226	615	611	231	206	...	...	167	59	326	15	219	...
32.	Belimallur	2,055	294	309	2,039	1,048	991	75	78	...	...	367	87	414	32	317	17
33.	Govinkovi	1,916	225	246	1,491	795	696	98	92	...	...	394	167	325	13	162	...
34.	Kuruva	2,400	206	218	1,456	745	711	318	284	1	...	284	127	343	88	154	1
35.	Marigondanahalli	753	98	99	727	392	335	44	35	...	...	221	100	175	1	104	1

NOTE—The total of the village areas may not tally with the rural areas of the taluk. The data on these areas are from different sources and no attempt has been made to tally the two.

CENSUS ABSTRACT HONNALI TALUK

WORKERS																		NON-WORKERS		
II		III		IV		V(*a*)		V(*b*)		VI		VII		VIII		IX		X		
M	F	M	F	M	F	M	F	M	F	M	F	M	F	M	F	M	F	M	F	L.C. No.
19	20	21	22	23	24	25	26	27	28	29	30	31	32	33	34	35	36	37	38	I
11293	**5756**	**655**	**93**	**13**	**10**	**1405**	**189**	**466**	**37**	**377**	**44**	**1632**	**162**	**273**	**48**	**1848**	**89**	**33432**	**59360**	
10594	**5480**	**509**	**80**	**13**	**10**	**1118**	**150**	**233**	**15**	**249**	**37**	**765**	**131**	**77**	**4**	**1337**	**48**	**29682**	**52611**	
699	**276**	**146**	**13**	...	...	**287**	**39**	**233**	**22**	**128**	**7**	**667**	**31**	**196**	**44**	**511**	**41**	**3750**	**6749**	
121	117	6	...	2	...	27	1	...	...	1	...	12	8	4	...	24	2	384	707	1
54	30	...	...	...	...	...	...	...	...	...	...	...	...	...	...	2	...	142	175	2
89	110	4	2	...	...	10	4	1	...	8	5	6	1	...	...	24	3	218	339	3
...	...	...	...	...	...	...	...	...	Uninhabited	...		...	...	...	...	...	...	...	...	4
160	152	1	...	...	...	8	...	1	...	1	...	8	6	...	...	16	...	264	398	5
37	74	3	...	...	...	...	...	...	...	...	...	1	...	...	...	...	...	38	70	6
82	31	...	...	...	...	...	...	...	...	...	...	2	...	...	...	...	...	79	160	7
106	85	...	...	...	...	1	...	...	...	...	...	1	...	...	...	8	...	108	149	8
245	172	...	...	...	...	6	2	3	...	...	...	2	...	...	...	39	2	671	1,038	9
9	2	...	...	...	...	3	...	...	...	...	...	...	1	...	...	2	...	153	262	10
87	10	11	...	...	...	13	6	5	...	12	6	10	1	1	...	9	...	340	579	11
111	83	57	4	11	10	20	...	17	...	...	...	5	...	...	...	21	...	464	779	12
118	18	5	...	...	...	21	4	8	...	3	...	8	1	...	...	19	...	389	720	13
205	67	43	12	...	...	24	2	...	...	1	...	14	1	...	...	48	2	554	1,018	14
16	...	...	...	...	...	2	...	6	...	...	...	1	...	1	...	...	...	91	160	15
...	...	...	...	...	...	...	...	...	Uninhabited	...		...	...	...	...	...	...	...	...	16
167	55	1	...	...	...	25	1	4	...	8	...	11	1	1	...	21	...	352	631	17
76	92	3	1	...	...	11	...	...	...	...	...	4	...	...	...	18	...	310	453	18
58	4	...	...	...	...	...	...	7	...	...	...	2	3	...	...	2	...	97	229	19
37	5	1	...	...	...	1	...	...	...	...	...	1	...	...	...	2	...	61	124	20
8	...	1	...	...	...	7	...	...	...	4	...	9	1	...	...	9	...	247	561	21
71	53	...	...	...	...	14	...	1	...	...	...	2	...	...	...	18	...	222	368	22
68	18	1	...	...	...	16	1	1	...	...	...	1	1	...	...	14	...	180	306	23
29	10	...	...	...	...	1	...	...	...	...	...	...	1	...	...	...	...	31	55	24
22	1	...	...	...	...	1	...	...	...	...	...	...	...	...	...	...	...	317	554	25
95	91	...	...	...	...	4	...	4	...	...	...	4	1	2	...	...	...	193	278	26
87	15	1	...	...	...	2	...	...	...	...	...	1	1	...	...	3	...	187	362	27
50	25	...	...	...	...	2	...	...	...	...	...	...	...	...	...	2	...	105	184	28
279	46	2	...	...	...	16	...	8	...	14	...	15	1	...	...	4	...	344	716	29
34	5	1	...	...	...	40	...	...	...	2	...	2	...	...	...	5	...	133	284	30
95	15	...	...	...	...	3	...	...	...	...	...	2	...	...	...	7	...	289	596	31
37	7	23	7	...	...	14	...	1	...	2	...	8	1	2	...	10	...	634	959	32
105	12	1	...	...	...	14	...	...	...	...	...	10	...	4	...	29	1	470	633	33
225	87	...	...	...	...	5	...	...	...	...	...	3	...	...	...	6	...	352	623	34
45	...	1	...	...	...	13	...	...	...	...	...	2	...	...	...	10	...	217	334	35

L.C. No.	Name of village/ town/ward/ urban enumerator's block No.	Area of village in acres and of town/ ward in Km²	No. of Occupied residential houses	No. of households	Total population (including Institutional and Houseless population)			Scheduled Castes		Scheduled Tribes		Literate and educated persons		WORKERS			
														Total workers (I-IX)		I	
					P	M	F	M	F	M	F	M	F	M	F	M	F
1	2	3	4	5	6	7	8	9	10	11	12	13	14	15	16	17	18
36.	Achuthapura	416	...	...	...	...	...	...	Uninhabited		...	...	...	...	...	...	...
37.	Kotehalu	731	117	119	782	404	378	31	32	...	...	186	120	192	50	87	12
38.	Goravarakatte	522	...	...	...	...	...	...	Uninhabited		...	...	...	...	...	...	...
39.	Chilur	1,112	291	291	1,862	956	906	204	186	...	...	392	286	491	166	193	4
40.	Thaggehalli	395	95	107	655	324	331	28	25	...	...	82	18	187	143	105	28
41.	Malali	1,095	137	137	799	401	398	16	14	...	...	243	105	214	32	185	22
42.	Tavaragopagondana-halli	1,060	79	82	468	251	217	76	65	...	...	45	12	126	27	87	3
43.	Akkathangerakatte	632	...	...	...	...	...	...	Uninhabited		...	...	...	...	...	...	...
44.	Dodderi	2,100	151	169	950	473	477	122	121	...	...	224	88	229	34	140	2
45.	Kengatte	668	47	47	281	153	128	133	107	...	...	42	9	84	65	1	...
46.	Chilurkadadakatte	1,366	142	167	813	417	396	59	46	93	64	142	79	256	69	199	4
47.	Bijogatte	993	55	61	377	183	194	21	14	...	...	87	53	11	2	79	2
48.	Ganganakote	690	67	69	397	214	183	3	4	...	...	117	74	116	16	56	...
49.	Kankanahalli	1,147	48	50	289	147	142	69	70	...	...	52	18	84	34	32	...
50.	Arehalli	1,121	45	45	346	167	179	16	17	...	...	93	65	94	1	64	...
51.	Basavanahalli	2,504	251	259	1,632	826	806	117	112	...	...	173	1	466	59	214	...
52.	Sunkadakatte	880	107	112	827	431	396	41	34	...	...	218	77	191	11	131	3
53.	Malledevarakatte	422	...	...	...	...	...	...	Uninhabited		...	...	...	...	...	...	...
54.	Hirematta	804	39	39	236	124	112	...	...	...	...	68	39	62	9	45	4
55.	Hanumapura	466	...	...	...	...	...	...	Uninhabited		...	...	...	...	...	...	...
56.	Marikoppa	725	50	51	451	222	229	33	50	...	...	88	33	116	...	64	...
57.	Balamuri	1,481	80	87	520	263	257	7	6	...	...	62	8	140	112	69	4
58.	Holeharalahalli	1,505	160	161	1,020	504	516	47	36	...	...	199	54	292	163	202	124
59.	Narasimhapura	415	...	...	...	...	...	...	Uninhabited		...	...	...	...	...	...	...
60.	Balleswara	562	39	39	330	176	154	...	...	...	..	84	19	50	...	37	...
61.	Konayakanahalli	844	41	41	284	156	128	8	2	...	...	56	12	81	28	57	20
62.	Anjanapura	397	...	...	...	...	...	...	Uninhabited		...	...	...	...	...	...	...
63.	Maragondanahalli	477	...	...	...	...	...	...	Uninhabited		...	...	...	...	...	...	...
64.	Devanaikanahalli	624	125	136	760	401	359	51	50	...	...	158	88	190	12	...	...
65.	Holemadapura	930	42	42	300	147	153	35	51	...	...	23	5	81	17	1	...
66.	Bidaragadde	1,111	98	98	662	343	319	62	53	...	...	137	24	173	68	105	21
67.	Didagur	1,579	135	152	1,145	589	556	104	104	...	...	231	36	290	11	96	2
68.	Haralahalli	1,620	207	224	1,479	736	743	72	71	...	...	299	103	365	65	205	1
69.	Jeenahalli	2,141	261	289	1,782	901	881	79	87	...	...	402	111	469	89	334	60
70.	Belaguthi	2,575	559	669	4,476	2,292	2,184	317	284	...	...	982	527	1,181	50	654	6
71.	Rameswara	930	180	215	1,308	682	626	24	18	...	...	376	171	343	17	256	5
72.	Yaraganahal	2,659	162	169	1,123	535	588	58	46	...	...	262	132	217	18	147	...
73.	Kudurekonda	1,093	29	38	233	122	111	...	...	...	...	34	8	73	48	...	...
74.	Surahonne	1,205	444	475	3,017	1,519	1,498	114	119	...	...	625	254	744	53	338	...
75.	Basavapura	367	...	...	...	...	...	...	Uninhabited		...	...	...	...	...	...	...

CENSUS ABSTRACT HONNALI TALUK

WORKERS																		NON-WORKERS		
II		III		IV		V(*a*)		V(*b*)		VI		VII		VIII		IX		X		
M	F	M	F	M	F	M	F	M	F	M	F	M	F	M	F	M	F	M	F	L.C. No.
19	20	21	22	23	24	25	26	27	28	29	30	31	32	33	34	35	36	37	38	1
...	...	...	...	...	...	...	...	...	Uninhabited		...	...	...	...	...	...	...	...	...	36
86	37	...	...	...	...	5	...	...	...	4	1	3	...	...	...	7	...	212	328	37
...	...	...	...	...	...	...	...	...	Uninhabited		...	...	...	...	...	...	...	...	...	38
182	153	1	...	...	...	25	3	9	...	...	...	38	3	6	...	37	3	465	740	39
73	115	...	...	...	...	4	...	...	...	...	...	...	...	...	...	5	...	137	188	40
7	4	...	...	...	...	11	1	...	...	...	...	6	5	...	...	5	...	187	366	41
37	24	...	...	...	...	1	...	...	...	...	...	1	...	...	...	...	...	125	190	42
...	...	...	...	...	...	...	...	...	Uninhabited		...	...	...	...	...	...	...	...	...	43
69	31	...	...	...	...	...	1	...	...	2	...	10	...	...	...	8	...	244	443	44
83	65	...	...	...	...	...	...	...	...	...	...	...	...	...	...	...	...	69	63	45
50	65	...	...	...	...	3	...	...	...	...	...	1	...	...	...	3	...	161	327	46
18	...	...	...	...	...	4	...	...	...	...	...	1	...	1	...	8	...	72	192	47
35	11	9	2	...	...	3	1	...	...	...	...	10	2	...	...	3	...	28	167	48
49	34	2	...	...	...	...	...	...	...	...	...	1	...	...	...	...	...	63	108	49
18	1	...	...	...	...	8	...	...	...	1	...	3	...	...	...	...	...	73	178	50
230	58	...	...	...	...	6	1	1	...	3	...	7	...	...	...	5	...	360	747	51
37	6	...	...	...	...	7	1	...	...	1	...	4	...	...	...	11	1	240	385	52
...	...	...	...	...	...	...	...	...	Uninhabited		...	...	...	...	...	...	...	...	...	53
6	2	2	...	...	...	...	...	...	...	...	...	4	3	...	...	5	...	62	103	54
...	...	...	...	...	...	...	...	...	Uninhabited		...	...	...	...	...	...	...	...	...	55
48	...	1	...	...	...	...	...	...	...	...	...	...	...	...	...	3	...	106	229	56
66	107	...	...	...	...	5	...	...	...	...	...	...	...	...	...	...	1	123	145	57
83	38	1	...	...	...	1	...	...	...	1	1	...	...	...	...	4	...	212	353	58
...	...	...	...	...	...	...	...	...	Uninhabited		...	...	...	...	...	...	...	...	...	59
10	...	...	...	...	...	...	...	...	...	...	...	1	...	...	...	2	...	126	154	60
21	8	...	...	...	...	...	...	...	...	...	...	...	...	...	...	3	...	75	100	61
...	...	...	...	...	...	...	...	...	Uninhabited		...	...	...	...	...	...	...	...	...	62
...	...	...	...	...	...	...	...	...	Uninhabited		...	...	...	...	...	...	...	...	...	63
36	4	4	...	...	...	10	2	9	...	1	...	34	...	...	...	96	6	211	347	64
75	17	2	...	...	...	...	...	...	...	1	...	1	...	...	...	1	...	66	136	65
53	41	2	...	...	...	3	1	...	...	...	...	5	5	...	...	5	...	170	251	66
154	9	6	...	...	...	15	...	...	...	4	...	7	...	...	...	8	...	299	545	67
117	63	1	1	...	...	13	...	2	...	1	...	9	...	...	...	17	...	371	678	68
54	14	16	11	...	...	16	...	...	...	...	...	17	4	3	...	29	...	432	792	69
202	30	98	1	...	...	98	7	8	...	16	...	40	5	4	...	61	1	1,111	2,134	70
49	12	10	...	...	...	14	...	2	...	...	...	5	...	...	...	7	...	339	609	71
11	10	17	4	...	...	20	...	...	...	5	...	9	4	1	...	7	...	318	570	72
72	48	...	...	...	...	1	...	...	...	...	...	...	...	...	...	...	...	49	63	73
172	40	4	...	...	...	43	5	21	3	18	...	40	3	11	...	47	2	775	1,445	74
...	...	...	...	...	...	...	...	...	Uninhabited		...	...	...	...	...	...	...	...	...	75

L.C. No.	Name of village/ town/ward/ urban enumerator's block No.	Area of village in acres and of town/ ward in Km²	No. of Occupied residential houses	No. of households	Total population (including Institutional and Houseless population)			Scheduled Castes		Scheduled Tribes		Literate and educated persons		WORKERS			
														Total workers (I-IX)		I	
					P	M	F	M	F	M	F	M	F	M	F	M	F
1	2	3	4	5	6	7	8	9	10	11	12	13	14	15	16	17	18
76.	Danihalli	1,157	144	152	1,159	577	582	196	191	...	...	249	96	289	5	158	1
77.	Kodikoppa	601	16	19	121	64	57	...	...	...	...	22	2	33	11	10	...
78.	Chikkethenahalli	639	...	...	...	...	...	...	Uninhabited		...	...	...	...	...	...	...
79.	Doddethenahalli	1,110	164	180	1,047	522	525	37	29	38	31	222	111	274	36	125	4
80.	Dasarahatte	1,726	...	...	...	...	...	...	Uninhabited		...	...	...	...	...	...	...
81.	Kunkova	2,558	131	138	1,193	589	604	64	61	...	...	251	58	333	5	263	...
82.	Vaderahathur	1,432	121	140	804	420	384	77	64	...	...	147	43	221	15	192	3
83.	Gadikatte	1,242	47	47	355	184	171	9	7	...	...	78	27	102	100	70	...
84.	Kooganahalli	898	52	52	370	179	191	179	191	...	...	34	4	95	1	85	1
85.	Kallukatte	686	...	...	...	...	...	...	Uninhabited		...	...	...	...	...	...	...
86.	Musseanalu	1,370	56	56	326	166	160	150	150	...	...	34	3	70	5	51	...
87.	Palavanahalli	1,574	111	111	810	422	388	100	117	...	...	184	71	205	44	118	5
88.	Ghattanahalli	2,698	157	173	1,136	556	580	31	35	...	...	256	124	286	19	180	...
89.	Kenchaganahalli	632	15	15	86	40	46	...	...	...	...	2	3	20	7	12	...
90.	Ganjanahalli	819	106	106	649	324	325	10	1	...	...	96	17	167	29	114	8
91.	Mangenakoppa	857	13	13	26	17	9	...	...	...	...	10	3	8	...	8	...
92.	Sogilu	2,340	207	215	1,187	599	588	201	179	...	...	180	96	343	135	204	10
93.	Salubalu	750	15	15	118	64	54	64	54	...	...	19	5	26	...	19	...
94.	Devekoppa	624	...	...	...	...	...	...	Uninhabited		...	...	...	...	...	...	...
95.	Veerapura	761	1	1	3	2	1	...	...	...	...	...	...	1	...	...	...
96.	Sowlanga	979	150	157	825	444	381	79	59	7	16	262	133	252	19	47	2
97.	Kottadalu	855	91	91	585	277	308	145	160	...	...	77	47	175	64	56	...
98.	Madapura	1,667	84	87	505	254	251	117	121	...	...	79	21	146	12	79	...
99.	Machagondanahalli	1,043	54	59	314	143	171	107	130	...	...	38	26	83	8	29	...
100.	Lakkenakoppa	853	6	6	48	20	28	20	28	...	...	1	...	14	3	3	...
101.	Chinnekatte	2,105	125	128	725	368	357	80	81	...	...	149	101	200	38	64	...
102.	Suragondanakoppa	1,179	126	126	777	409	368	134	127	...	...	141	68	206	7	83	...
103.	Arekatte	782	...	...	...	...	...	...	Uninhabited		...	...	...	...	...	...	...
104.	Savagondanahalli	752	...	...	...	...	...	...	Uninhabited		...	...	...	...	...	...	...
105.	Gundichattanahalli	2,536	...	...	...	...	...	...	Uninhabited		...	...	...	...	...	...	...
106.	Belalkatte	1,284	22	27	150	77	73	50	45	...	...	19	7	50	...	13	...
107.	Joga	1,785	249	249	1,203	613	590	172	175	...	...	228	115	352	11	164	...
108.	Siddapura	1,324	8	8	28	19	9	11	3	...	...	6	...	11	...	2	...
109.	Bidarahalli	1,480	101	106	489	227	262	108	126	9	7	62	14	137	74	71	...
110.	Yallapura	1,014	...	...	...	...	...	...	Uninhabited		...	...	...	...	...	...	...

CENSUS ABSTRACT HONNALI TALUK

WORKERS																NON-WORKERS		
II		III		IV		V(*a*)		V(*b*)		VI		VII		VIII		IX		X		
M	F	M	F	M	F	M	F	M	F	M	F	M	F	M	F	M	F	M	F	L.C. No.
19	20	21	22	23	24	25	26	27	28	29	30	31	32	33	34	35	36	37	38	1
51	1	2	...	...	...	55	...	1	...	2	...	7	3	...	...	13	...	288	577	76
14	8	5	...	...	...	...	...	3	3	...	...	...	...	...	...	1	...	31	46	77
...	...	...	...	...	...	...	...	...	Uninhabited	...		...	...	...	...	...	...	...	...	78
78	21	8	2	...	...	16	2	12	...	...	...	15	5	...	...	20	2	248	489	79
...	...	...	...	...	...	...	...	...	Uninhabited	...		...	...	...	...	...	...	...	...	80
53	2	...	...	...	...	6	...	1	...	...	...	4	2	...	...	6	1	256	599	81
13	12	...	...	...	...	4	...	1	...	...	...	3	...	3	...	5	...	199	369	82
14	5	2	24	...	...	10	51	4	...	...	...	...	18	...	...	2	2	82	71	83
10	...	...	...	...	...	...	...	...	...	...	...	...	...	...	...	...	...	84	190	84
...	...	...	...	...	...	...	...	...	Uninhabited	...		...	...	...	...	...	...	...	...	85
19	5	...	...	...	...	...	...	...	...	...	...	...	...	...	...	...	...	96	155	86
76	39	...	...	...	...	5	...	...	...	1	...	1	...	...	...	4	...	217	344	87
71	16	12	...	...	...	8	1	1	...	...	...	3	1	1	...	10	1	270	561	88
8	7	...	...	...	...	...	...	...	...	...	...	...	...	...	...	...	...	20	39	89
51	21	...	...	...	...	...	...	...	...	...	...	2	...	...	...	...	...	157	296	90
...	...	...	...	...	...	...	...	...	...	...	...	...	...	...	...	...	...	9	9	91
100	123	20	...	...	..	4	...	1	...	5	...	5	2	...	...	4	...	256	453	92
6	...	1	...	...	...	...	...	...	...	...	...	...	...	...	...	...	...	38	54	93
...	...	...	...	...	...	...	...	...	Uninhabited	...		...	...	...	...	...	...	...	...	94
...	...	1	...	...	...	...	...	...	...	...	...	...	...	...	...	...	...	1	1	95
41	8	24	1	...	...	13	5	25	1	20	...	44	...	5	...	33	2	192	362	96
112	64	...	...	...	...	4	...	...	...	...	...	1	...	...	...	2	...	102	244	97
56	5	1	1	...	...	6	5	...	...	2	1	2	...	...	...	...	...	108	239	98
49	8	1	...	...	...	...	...	...	...	...	...	1	...	...	...	3	...	60	163	99
11	3	...	...	...	...	...	...	...	...	...	...	...	...	...	...	...	...	6	25	100
117	37	1	...	...	...	...	...	1	...	1	...	6	...	1	...	9	1	168	319	101
110	4	...	...	...	...	7	3	...	...	...	...	1	...	...	...	5	...	203	361	102
...	...	...	...	...	...	...	...	...	Uninhabited	...		...	...	...	...	...	...	...	...	103
...	...	...	...	...	...	...	...	...	Uninhabited	...		...	...	...	...	...	...	...	...	104
...	...	...	...	...	...	...	...	...	Uninhabited	...		...	...	...	...	...	...	...	...	105
37	...	...	...	...	...	...	...	...	...	...	...	...	...	...	...	...	...	27	73	106
182	10	...	...	...	...	2	...	...	...	...	...	3	...	...	1	1	...	261	579	107
5	...	...	...	...	...	1	...	...	...	...	...	2	...	...	...	1	...	8	9	108
47	70	3	...	...	...	3	...	11	1	...	...	1	...	...	...	1	...	90	188	109
...	...	...	...	...	...	...	...	...	Uninhabited	...		...	...	...	...	...	...	...	...	110

HONNALI TALUK

PRIMARY

L.C. No.	Name of village/ town/ward/ urban enumerator's block No.	Area of village in acres and of town/ ward in Km^2	No. of occupied residential houses	No. of households	Total population (including Institutional and Houseless population)			Scheduled Castes		Scheduled Tribes		Literate and educated persons		WORKERS			
														Total workers (I-IX)		I	
					P	M	F	M	F	M	F	M	F	M	F	M	F
1	2	3	4	5	6	7	8	9	10	11	12	13	14	15	16	17	18
111.	Kythinakoppa	1,116	15	15	74	36	38	30	33	...	...	10	2	25	1	6	...
112.	Isarapura	1,106	...	...	...	...	...	...	Uninhabited		...	...	...	...	...	...	...
113.	Thirtharamapura	909	...	...	...	...	...	...	Uninhabited		...	...	...	...	...	...	...
114.	Naraginakere	1,336	...	...	...	...	...	...	Uninhabited		...	...	...	...	...	...	...
115.	Hosakoppa	795	38	43	274	144	130	32	23	...	...	75	40	73	9	42	...
116.	Kullehalli	695	...	...	...	...	...	...	Uninhabited		...	...	...	...	...	...	...
117.	Guddehalli	987	168	195	1,212	628	584	147	137	...	...	238	93	329	61	214	...
118.	Hanumanahalli	1,255	112	121	735	375	360	18	20	...	...	186	78	201	28	107	9
119.	Kamalapura	778	...	...	...	...	...	...	Uninhabited		...	...	...	...	...	...	...
120.	Kulagatte	3,009	248	257	1,697	864	833	74	74	...	...	244	74	456	325	189	20
121.	Channanahalli	740	34	38	184	91	93	82	88	...	...	18	2	61	37	17	...
122.	Kyasainakere	999	255	299	1,460	737	723	174	170	...	...	259	104	412	11	262	...
123.	Byranahalli	1,336	44	53	298	145	153	1	7	...	...	82	33	65	1	53	...
124.	Chilapura	831	30	33	165	74	91	74	91	...	...	...	...	45	7	26	1
125.	Hattehalu	852	15	19	98	56	42	...	...	...	...	43	21	29	3	26	2
126.	Thyagadakatte	2,037	28	34	155	73	82	33	39	...	...	11	6	50	11	40	5
127.	Hunasagatta	1,151	193	238	1,271	657	614	51	47	...	...	261	81	327	3	257	1
128.	Jalikatte	122	...	...	...	...	...	...	Uninhabited		...	...	...	...	...	...	...
129.	Channambapura	303	42	50	280	142	138	31	25	...	...	48	21	88	2	49	...
130.	Hanagavadi	1,116	165	174	976	493	483	99	118	...	...	232	91	293	14	187	...
131.	Lingapura	1,073	169	181	1,116	554	562	90	103	...	...	233	119	308	78	210	14
132.	Bhagavadi	605	70	77	499	249	250	41	36	...	...	100	35	144	55	87	27
133.	Huralihalli	413	42	42	283	144	139	16	17	...	...	63	12	80	30	61	26
134.	Hosahalli	1,946	263	277	1,674	850	824	172	164	...	...	349	142	504	86	325	22
135.	Bommenahalli	232	...	...	...	...	...	...	Uninhabited		...	...	...	...	...	...	...
136.	Sasavehalli	1,897	465	502	2,979	1,554	1,425	115	84	...	...	874	549	843	241	244	11
137.	Iyanoor	598	44	44	261	136	125	...	...	...	...	31	14	75	59	30	9
138.	Bullapura	550	81	81	445	225	220	24	19	...	...	65	23	135	107	65	8
139.	Lamapura	1,255	188	188	1,186	598	588	13	27	...	...	314	154	323	229	125	4
140.	Hottyapura	508	61	63	358	181	177	35	46	...	...	100	53	116	25	81	1
141.	Herebasur	921	119	131	577	289	288	24	27	17	11	93	64	164	167	85	4
142.	Beeragondanahalli	781	111	133	834	438	396	36	30	...	...	253	78	274	13	213	9
143.	Hunesehalli	938	...	...	...	...	...	...	Uninhabited		...	...	...	...	...	...	...
144.	Benakanahalli	1,721	353	353	2,182	1,122	1,060	94	86	...	...	636	249	620	37	377	10
145.	Chikkabasur	1,549	202	225	1,192	632	560	473	389	...	...	157	24	317	9	179	4
146.	Ujjanipura	667	44	54	324	160	164	79	63	...	...	92	42	93	39	81	31
147.	Sadasivapura	980	13	17	79	42	37	25	29	...	...	13	2	23	11	10	1
148.	Mavinakote	590	31	32	167	84	83	84	83	...	...	10	...	41	19	31	10
149.	Yarachikkanahalli	362	105	110	742	370	372	47	48	...	...	175	84	197	33	107	...
150.	Bannikodu	1,933	166	185	1,109	574	535	24	23	...	...	197	66	303	27	216	3

CENSUS ABSTRACT HONNALI TALUK

WORKERS																		NON-WORKERS		
II		III		IV		V (*a*)		V (*b*)		VI		VII		VIII		IX		X		
M	F	M	F	M	F	M	F	M	F	M	F	M	F	M	F	M	F	M	F	L.C. No.
19	20	21	22	23	24	25	26	27	28	29	30	31	32	33	34	35	36	37	38	1
19	1	...	...	...	...	...	...	...	...	...	...	...	...	...	...	...	...	11	37	111
...	...	...	...	...	...	...	...	...	Uninhabited	...		...	...	...	...	...	...	...	...	112
...	...	...	...	...	...	...	...	...	Uninhabited	...		...	...	...	...	...	...	...	...	113
...	...	...	...	...	...	...	...	...	Uninhabited	...		...	...	...	...	...	...	...	...	114
15	9	5	...	...	...	3	...	...	...	3	...	2	...	...	...	3	...	71	121	115
...	...	...	...	...	...	...	...	...	Uninhabited	...		...	...	...	...	...	...	...	...	116
42	43	29	5	...	...	1	...	8	4	15	6	6	...	1	3	13	...	299	523	117
84	19	...	...	...	...	2	...	1	...	...	...	...	...	...	...	7	...	174	332	118
...	...	...	...	...	...	...	...	...	Uninhabited	...		...	...	...	...	...	...	...	...	119
259	305	...	...	...	...	1	...	...	...	...	...	4	...	...	...	3	...	408	508	120
44	37	...	...	...	...	...	...	...	...	...	...	...	...	...	...	...	...	30	56	121
121	11	...	...	...	...	6	...	...	...	...	...	6	...	1	...	16	...	325	712	122
8	1	1	...	...	...	1	...	...	...	...	...	1	...	...	...	1	...	80	152	123
19	6	...	...	...	...	...	...	...	...	...	...	...	...	...	...	...	...	29	84	124
1	1	...	...	...	...	...	...	...	...	2	...	...	...	...	...	...	...	27	39	125
8	6	...	...	...	...	2	...	...	...	...	...	...	...	...	...	...	...	23	71	126
46	2	...	...	...	...	11	...	...	...	1	...	6	...	1	...	5	...	330	611	127
...	...	...	...	...	...	...	...	...	Uninhabited	...		...	...	...	...	...	...	...	...	128
32	1	...	...	...	...	3	1	...	...	1	...	1	...	...	...	2	...	54	136	129
80	10	1	...	...	...	10	3	...	...	1	...	2	1	1	...	11	...	200	469	130
83	56	...	...	...	...	12	6	...	...	...	...	2	2	...	...	1	...	246	484	131
49	28	...	...	...	...	3	...	...	...	...	...	2	...	...	...	3	...	105	195	132
11	4	4	...	...	...	...	...	...	...	...	...	2	...	...	...	2	...	64	109	133
141	63	1	...	...	...	7	...	1	1	15	...	3	...	1	...	10	...	346	738	134
...	...	...	...	...	...	...	...	...	Uninhabited	...		...	...	...	...	...	...	...	...	135
336	213	2	...	...	...	73	8	12	...	2	...	80	5	5	...	89	4	711	1,184	136
33	50	...	...	...	...	...	...	...	...	...	...	...	...	...	...	2	...	61	66	137
66	99	...	...	...	...	...	...	...	...	...	...	...	...	...	...	4	...	90	113	138
170	223	3	...	...	...	5	1	1	...	2	...	7	...	...	...	10	1	275	359	139
24	24	...	...	...	...	1	...	...	...	...	...	2	...	...	...	8	...	65	152	140
71	158	...	...	...	...	1	...	...	...	...	...	5	4	...	...	2	1	125	121	141
54	4	...	...	...	...	...	...	...	...	...	...	1	...	...	...	6	...	164	383	142
...	...	...	...	...	...	...	...	...	Uninhabited	...		...	...	...	...	...	...	...	...	143
146	22	5	...	...	...	24	...	2	...	1	...	12	4	3	...	50	1	502	1,023	144
98	3	...	...	...	...	17	1	...	...	7	...	7	...	...	...	9	1	315	551	145
11	8	...	...	...	...	1	...	...	...	...	...	...	...	...	...	...	...	67	125	146
13	10	...	...	...	...	...	...	...	...	...	...	...	...	...	...	...	...	19	26	147
10	9	...	...	...	...	...	...	...	...	...	...	...	...	...	...	...	...	43	64	148
78	32	...	...	...	...	1	...	...	...	...	...	4	1	...	...	7	...	173	339	149
49	8	1	...	...	...	5	...	1	...	21	16	1	...	1	...	8	...	271	508	150

L.C. No.	Name of village/ town/ward/ urban enumerator's block No.	Area of village in acres and of town/ ward in Km²	No. of Occupied residential houses	No. of households	Total population (including Institutional and Houseless population)			Scheduled Castes		Scheduled Tribes		Literate and educated persons		WORKERS			
														Total workers (I-IX)		I	
					P	M	F	M	F	M	F	M	F	M	F	M	F
1	2	3	4	5	6	7	8	9	10	11	12	13	14	15	16	17	18
151.	Mukthenahalli	1,559	176	198	1,225	606	619	54	59	...	...	268	127	356	119	169	26
152.	Thimmenahalli	1,026	40	47	305	166	139	4	3	...	...	66	22	86	2	61	2
153.	Kenglahalli	487	157	164	1,059	542	517	20	24	...	...	295	51	293	11	230	3
154.	Kulambi	2,113	418	465	2,644	1,365	1,279	153	147	...	...	640	307	737	237	349	53
155.	Nelahonne	1,582	228	228	1,266	653	613	190	180	...	...	188	52	353	179	164	40
156.	Kumblur	1,941	293	316	2,137	1,113	1,024	335	326	...	...	316	192	551	132	248	2
157.	Neralagundi	1,582	79	79	498	240	258	100	111	...	...	74	36	98	25	24	...
158.	Bevinahalli	1,165	77	77	552	289	263	30	23	...	...	126	59	160	59	68	25
159.	Gantyapura	1,251	144	144	868	457	411	436	393	...	...	123	13	265	134	137	18
160.	Singatagere	1,939	79	81	507	260	247	63	43	...	...	87	32	137	6	74	2
161.	Tharaganahalli	1,782	186	186	1,101	548	553	70	67	...	...	323	163	281	17	181	7
162.	Thimlapura	517	139	139	823	409	414	268	274	...	...	121	32	216	90	96	7
163.	Kundur	4,136	544	656	3,223	1,647	1,576	229	203	...	...	341	315	753	151	303	11
164.	Yakkanahalli	953	209	209	1,094	579	515	65	45	...	...	288	168	252	8	192	2
165.	Chikkahalivana	553	52	61	350	169	181	78	69	...	...	70	27	81	27	49	14
166.	Yarehalli	635	54	54	388	199	189	35	34	...	...	98	45	108	126	36	5

WORKERS																		NON-WORKERS		
II		III		IV		V(*a*)		V(*b*)		VI		VII		VIII		IX		X		
M	F	M	F	M	F	M	F	M	F	M	F	M	F	M	F	M	F	M	F	L.C. No.
19	20	21	22	23	24	25	26	27	28	29	30	31	32	33	34	35	36	37	38	1
134	90	10	...	...	...	5	...	7	...	10	1	8	2	...	...	13	...	250	500	151
16	...	...	...	...	...	4	...	...	...	...	...	...	...	...	...	5	...	80	137	152
56	8	...	...	...	...	4	...	...	...	...	...	1	...	1	...	1	...	249	506	153
283	177	7	...	...	...	23	...	2	...	8	...	24	3	3	...	38	4	628	1,042	154
179	139	...	...	...	...	1	...	...	...	...	...	...	...	...	...	9	...	300	434	155
252	122	4	...	...	...	25	5	...	...	...	...	7	1	2	...	13	2	562	892	156
73	25	...	...	...	...	1	...	...	...	...	...	...	...	...	...	...	...	142	233	157
74	33	...	...	...	...	3	1	...	...	3	...	8	...	2	...	2	...	129	204	158
115	114	5	2	...	...	1	...	...	...	...	...	6	...	...	...	1	...	192	277	159
53	4	2	...	...	...	5	...	...	...	...	...	...	...	...	...	3	...	123	241	160
55	4	...	...	...	...	6	4	...	...	2	...	15	2	...	...	22	...	267	536	161
88	81	1	...	...	...	4	...	16	2	1	...	1	...	...	...	9	...	193	324	162
304	123	2	...	...	...	44	9	1	...	12	...	28	7	4	...	55	1	894	1,425	163
29	5	1	...	...	...	18	...	1	...	2	...	2	1	...	...	7	...	327	507	164
23	12	2	...	...	...	...	...	...	...	...	...	2	1	...	...	5	...	88	154	165
67	119	...	...	...	...	...	...	...	...	...	...	2	2	...	...	3	...	91	63	166

HONNALI TALUK

PRIMARY

L.C. No.	Name of village/ town/ward/ urban enumerator's block No.	Area of village in acres and of town/ ward in Km²	No. of occupied residential houses	No. of households	Total population (including Institutional and Houseless population)			Scheduled Castes		Scheduled Tribes		Literate and educated persons		WORKERS			
														Total workers (I-IX)		I	
					P	M	F	M	F	M	F	M	F	M	F	M	F
1	2	3	4	5	6	7	8	9	10	11	12	13	14	15	16	17	18
URBAN																	
17/IV	**Honnali (M)**	**0.52**	**1,254**	**1,402**	**8,413**	**4,364**	**4,049**	**56**	**44**	**...**	**...**	**2,140**	**1,317**	**2,237**	**336**	**469**	**5**
	Division–I	**NA**	**130**	**132**	**662**	**332**	**330**	**7**	**6**	**...**	**...**	**250**	**223**	**153**	**12**	**23**	**...**
	1A		73	75	382	182	200	6	6	...	...	138	139	88	6	12	...
	1B		57	57	280	150	130	1	...	...	...	112	84	65	6	11	...
	Division–II	**NA**	**106**	**106**	**613**	**360**	**253**	**5**	**11**	**...**	**...**	**248**	**143**	**205**	**1**	**16**	**...**
	2		106	106	613	360	253	5	11	...	...	248	143	205	1	16	...
	Division–III	**NA**	**169**	**172**	**1,080**	**535**	**545**	**...**	**...**	**...**	**...**	**153**	**66**	**305**	**79**	**182**	**2**
	3A		92	92	585	297	288	...	...	...	...	97	33	170	69	93	1
	3B		77	80	495	238	257	...	...	...	...	56	33	135	10	89	1
	Division–IV	**NA**	**150**	**156**	**1,017**	**520**	**497**	**1**	**...**	**...**	**...**	**147**	**32**	**275**	**87**	**71**	**1**
	4A		70	76	480	246	234	...	...	...	...	61	12	122	15	43	...
	4B		80	80	537	274	263	1	...	...	...	86	20	153	72	28	1
	Division–V	**NA**	**255**	**282**	**1,929**	**997**	**932**	**10**	**8**	**...**	**...**	**499**	**326**	**515**	**53**	**59**	**1**
	5A		92	92	610	322	288	4	3	...	...	125	71	170	18	...	...
	5B		80	99	720	358	362	1	1	...	...	148	90	181	27	49	1
	5C		83	91	599	317	282	5	4	...	...	226	165	164	8	10	...
	Division–VI	**NA**	**106**	**111**	**776**	**391**	**385**	**...**	**...**	**...**	**...**	**110**	**42**	**182**	**28**	**57**	**1**
	6A		57	57	411	203	208	...	...	...	...	78	27	106	9	37	1
	6B		49	54	365	188	177	...	...	...	...	32	15	76	19	20	...
	Division–VII	**NA**	**206**	**311**	**1,454**	**759**	**695**	**8**	**1**	**...**	**...**	**457**	**310**	**363**	**29**	**39**	**...**
	7A		101	151	700	366	334	...	...	...	...	203	123	167	10	20	...
	7B		105	160	754	393	361	8	1	...	...	254	187	196	19	19	...
	Division–VIII	**NA**	**132**	**132**	**882**	**470**	**412**	**25**	**18**	**...**	**...**	**276**	**175**	**239**	**47**	**22**	**...**
	8A		66	66	416	227	189	3	1	...	...	165	110	107	1	13	...
	8B		66	66	466	243	223	22	17	...	...	111	65	132	46	9	...

NA—Data Not available.

CENSUS ABSTRACT

HONNALI TALUK

WORKERS																		NON-WORKERS		
II		III		IV		V(*a*)		V(*b*)		VI		VII		VIII		IX		X		
M	F	M	F	M	F	M	F	M	F	M	F	M	F	M	F	M	F	M	F	L.C. No.
19	20	21	22	23	24	25	26	27	28	29	30	31	32	33	34	35	36	37	38	1
427	**215**	**37**	**6**	...	...	**107**	**17**	**155**	**11**	**113**	**7**	**457**	**12**	**132**	**35**	**340**	**28**	**2,127**	**3,713**	**17/IV**
1	...	**2**	...	...	...	**3**	...	**2**	**3**	...	...	**33**	...	**9**	...	**80**	**9**	**179**	**318**	**I**
1	...	2	...	...	...	1	...	2	...	...	...	16	...	6	...	48	6	94	194	1A
...	...	...	...	...	...	2	...	...	3	...	...	17	...	3	...	32	3	85	124	1B
1	**1**	...	...	...	...	...	...	**24**	...	...	...	**119**	...	**3**	...	**42**	...	**155**	**252**	**II**
1	1	...	...	...	...	...	...	24	...	...	...	119	...	3	...	42	...	155	252	2
23	**57**	**16**	**2**	...	...	...	...	...	**2**	**15**	**4**	**10**	**1**	**18**	**11**	**41**	...	**230**	**66**	**III**
22	57	11	2	...	...	...	...	...	2	8	4	8	1	4	2	24	...	127	219	3A
1	...	5	...	...	...	...	...	...	...	7	...	2	...	14	9	17	...	103	247	3B
78	**71**	**9**	**1**	...	...	...	**1**	**5**	**1**	**65**	**1**	**8**	**2**	**24**	**7**	**15**	**2**	**245**	**410**	**IV**
17	14	5	...	...	...	...	...	2	...	43	...	6	1	2	...	4	...	124	219	4A
61	57	4	1	...	...	...	1	3	1	22	1	2	1	22	7	11	2	121	191	4B
145	**40**	**3**	**2**	...	...	**10**	...	**15**	**1**	**23**	**1**	**148**	**1**	**38**	**2**	**74**	**5**	**482**	**879**	**V**
66	12	3	...	...	...	5	...	3	1	15	1	41	1	16	2	21	1	152	270	5A
31	22	...	2	...	...	...	...	9	...	6	...	47	...	15	...	24	2	177	335	5B
48	6	...	...	...	...	5	...	3	...	...	...	60	...	7	...	29	2	153	274	5C
83	**25**	**1**	...	...	...	**11**	...	**7**	...	...	...	**10**	...	**1**	...	**12**	**2**	**209**	**357**	**VI**
49	6	1	...	...	...	4	...	7	...	...	...	2	...	...	...	6	2	97	199	6A
34	19	...	...	...	...	7	...	...	...	...	...	8	...	1	...	6	...	112	158	6B
44	**8**	...	...	...	...	**39**	**3**	**72**	**4**	**8**	...	**99**	**8**	**19**	**1**	**43**	**5**	**396**	**666**	**VII**
11	1	...	...	...	...	28	1	32	...	...	...	48	6	10	1	18	1	199	324	7A
33	7	...	...	...	...	11	2	40	4	8	...	51	2	9	...	25	4	197	342	7B
52	**13**	**6**	**1**	...	...	**44**	**13**	**30**	...	**2**	**1**	**30**	...	**20**	**14**	**33**	**5**	**231**	**365**	**VIII**
13	...	1	...	...	...	16	...	21	...	1	...	16	...	9	...	17	1	120	118	8A
39	13	5	1	...	...	28	13	9	...	1	1	14	...	11	14	16	4	111	177	8B

PRIMARY

HONNALI TALUK

L.C. No.	Name of village/ town/ward/ urban enumerator's block No.	Area of village in acres and of town/ ward in Km²	No. of occupied residential houses	No. of households	Total population (including Institutional and Houseless population)			Scheduled Castes		Scheduled Tribes		Literate and educated persons		WORKERS			
														Total workers (I-IX)		I	
					P	M	F	M	F	M	F	M	F	M	F	M	F
1	2	3	4	5	6	7	8	9	10	11	12	13	14	15	16	17	18
17/VII	**Nyamati (M)**	**2.59**	**877**	**894**	**6,531**	**3,353**	**3,178**	**194**	**168**	...	...	**1,999**	**1,366**	**1,730**	**142**	**431**	...
	Division–I	**1.04**	**306**	**310**	**2,445**	**1,239**	**1,206**	**44**	**38**	...	...	**803**	**579**	**621**	**48**	**93**	...
	1		71	73	632	324	308	40	34	...	...	173	91	174	5	9	...
	2A		63	63	508	256	252	...	...	...	...	185	142	110	4	33	...
	2B		71	73	660	333	327	1	...	...	...	241	175	157	16	35	...
	3		101	101	645	326	319	3	4	...	...	204	171	180	23	16	...
	Division–II	**0.65**	**259**	**266**	**1,931**	**1,023**	**908**	**2**	**1**	...	...	**608**	**441**	**495**	**52**	**103**	...
	4		51	58	420	225	195	...	...	...	...	192	145	92	8	3	...
	5		90	90	711	379	332	2	1	...	...	222	197	175	23	64	...
	6A		59	59	380	192	188	...	...	...	...	107	60	107	9	21	...
	6B		59	59	420	227	193	...	...	...	...	87	39	121	12	15	...
	Division–III	**0.90**	**312**	**318**	**2,155**	**1,091**	**1,064**	**148**	**129**	...	...	**588**	**346**	**614**	**42**	**235**	...
	7		110	114	800	420	380	5	...	...	...	265	173	250	4	111	...
	8		89	89	590	294	296	...	...	...	...	170	91	134	13	27	...
	9		113	115	765	377	388	143	129	...	...	153	82	230	25	97	...

CENSUS ABSTRACT

HONNALI TALUK

WORKERS																NON-WORKERS		
II		III		IV		V(*a*)		V(*b*)		VI		VII		VIII		IX		X		L.C.
M	F	M	F	M	F	M	F	M	F	M	F	M	F	M	F	M	F	M	F	No.
19	20	21	22	23	24	25	26	27	28	29	30	31	32	33	34	35	36	37	38	1
272	**61**	**109**	**7**	...	...	**180**	**22**	**78**	**11**	**15**	...	**410**	**19**	**64**	**9**	**171**	**13**	**1,623**	**3,036**	**17/VII**
67	**5**	**5**	**2**	...	...	**97**	**14**	**45**	**10**	**9**	...	**189**	**8**	**20**	**3**	**96**	**6**	**618**	**1,158**	**I**
43	2	3	...	...	...	5	1	17	...	9	...	30	...	13	1	45	1	150	303	1
...	...	...	...	...	...	22	...	7	...	...	...	37	3	3	...	8	1	146	248	2A
15	...	...	1	...	...	67	13	4	...	...	...	28	...	3	...	5	2	176	311	2B
9	3	2	1	...	...	3	...	17	10	...	...	94	5	1	2	38	2	146	296	3
68	**25**	**86**	**4**	...	...	**48**	**5**	**16**	**1**	**3**	...	**103**	**9**	**25**	**5**	**43**	**4**	**528**	**856**	**II**
9	2	1	...	...	...	11	1	7	...	...	...	41	4	5	...	15	1	133	187	4
24	15	5	...	...	...	37	4	2	...	...	...	29	1	1	...	13	3	204	309	5
1	...	43	2	...	...	...	...	6	...	1	...	16	2	14	5	5	...	85	179	6A
34	8	37	2	...	...	...	...	1	...	2	...	17	2	5	...	10	...	106	181	6B
137	**31**	**18**	**1**	...	...	**35**	**3**	**17**	...	**3**	...	**118**	**2**	**19**	**1**	**32**	**3**	**477**	**1,022**	**III**
18	...	4	...	...	...	28	...	6	1	...	...	63	...	8	1	12	2	170	376	7
21	9	1	...	...	...	2	3	11	...	3	...	50	...	7	...	12	1	160	283	8
98	22	13	1	...	...	5	...	...	...	...	...	5	2	4	...	8	...	147	363	9

HONNALI TALUK

DESCRIPTION OF URBAN ENUMERATORS' BLOCKS

NAME OF TOWN: *HONNALI (M)*
LOCATION CODE No. 17/IV

Census Enumeration Block No.	Description of jurisdiction of the Census Enumeration Block		
	Name or No. of Street, Road, Lane, etc.	No. of the first Census House	No. of the last Census House
1	2	3	4
DIVISION–I			
1A	Anjaneyaswamy temple Street, Tumminakatti Road Kote Road	1	84
1B	Shankaramutt Street From Murthachar's House to River Street From Murthachar House to Kamanekatte Chowk	85	154
DIVISION–II			
2	Kote Road to circle, circle to Bus Stand Road, Sampige Road to Shimoga Road, Toll Gate to Shandy Maidan, Bus Stand circle to Nyamati Road I cross Road, Of Thimmankatte Road, Municipal Taluk Office Road, Barbar Street	1	179
DIVISION–III			
3A	Sarvarekeri Street Hosakeri	1	79
3B	Hosakeri	80	162
DIVISION–IV			
4A	Gudikeri, Soppinakeri & to Old Hiremutt Road	1	76
4B	Kademane Street to Marikoppe Road, Durganna Beedi, Kalkere Junction	77	163
DIVISION–V			
5A	Akkasaligara Beedi, Kallikoppalu	1	96
5B	Kallikoppalu to Puttekenchanna's Street	97	183
5C	Menkoppe Road to Mosque Area	184	272
DIVISION–VI			
6A	Kalkeri Sunnagare Beedi, Aryara Beedi Thumminakatte Road	1	59
6B	Sunnagare Beedi Mayamma's Temple Street Kalkeri, Belegera Beedi to Harihar Road	60	120
DIVISION–VII			
7A	Pete Nyamati Road Pelnawadi, Mosque Road to Thumminakatte Road, Madekki Road Agasara Beedi	1	104
7B	Nyamati Road Vaggane Beedi Adalannananere Beedi Pete Nyamati Road Masum Abulchan Mosque Area	105	212
DIVISION–VIII			
8A	Thumminakatte Beedi, Kumbare Beedi, Agrahar, Basavanna Temple Area, A.K. Colony	1	64
8B	A.K. Colony to Kumbara Beedi, Thumminakatte Main Road to End Of Laxman House	65	119

HONNALI TALUK

DESCRIPTION OF URBAN ENUMERATORS' BLOCKS—(*Concld.*)

NAME OF TOWN: NAYAMATI (M)

LOCATION CODE No. 17/VII

Census Enumeration Block No.	Description of jurisdiction of the Census Enumeration Block: Name or No. of Street, Road, Lane, etc.	No. of the first Census House	No. of the last Census House
1	2	3	4
DIVISION–			
1	P.H.B. No. 1	1	136
2A	P.H.B. No. 2 Nehru Road	1	84
2B	,,	85	167
3	P.H.B. No. 3 1) Gandhi Road 2) Tagore Road 3) Mazeed Road	1	135
4	P.H.B. No. 4 1) Gandhi Road	1	86
5	P.H.B. No. 5 1) Shivaji Road 2) Nethaji Road	1	113
DIVISION–II			
6A	P.H.B. No. 6 1) Tilak Road North 2) Pujari Road	1	70
6B	P.H.B. No. 6 1) Tilak Road South 2) Valmiki Road South	71	129
DIVISION–III			
7	P.H.B. No. 7 1) Gandhi Road 2) Kalamma Street	1	138
8	P.H.B. No. 8 1) Azad Road 2) Visweswaraiah Road	1	
9	P.H.B. No. 9 1) Azad Road 2) A.K. Colony	1	128

HOSANAGAR TALUK

ALPHABETICAL LIST OF VILLAGES

HOSANAGAR TALUK

Sl. No.	Name of Village	1971 Census Location Code Number	Population 1961	Population 1971	Square in the Taluk Map in which the village is located
1	2	3	4	5	6
1.	Adagadondur	191	511	676	C-5
2.	Adagalale	26	30	Uninhabited	B-3
3.	Adagodu	202	427	485	B-3
4.	Advalli	116	39	80	D-4
5.	Alagenimordri	92	390	440	D-2
6.	Alavalli	64	307	605	F-2
7.	Amachi	44	19	Uninhabited	D-2
8.	Amachi	103	10	98	D-2
9.	Amrutha	168	391	550	E-4
10.	Andagoli	28	140	205	C-3
11.	Anegadde	122	119	170	D-4
12.	Aramanekoppa	205	1,005	736	C-4
13.	Arasalu	66	660	868	F-2
14.	Argodi	53	34	94	D-3
15.	Badenagora	27	60	8	B-3
16.	Balekoppa	131	111	90	C-4
17.	Balur	113	437	574	F-2
18.	Baniga	49	241	354	D-2
19.	Baruve	78	707	1,295	F-3
20.	Basavapura	37	251	192	C-3
21.	Basavapura	67	188	606	G-3
22.	Basavanabyana	208	138	153	C-4
23.	Begadali	178	676	842	D-7
24.	Behalli	145	241	276	D-4
25.	Belanduru	62	232	314	F-2
26.	Bellur	70	392	689	G-3
27.	Belur	172	509	628	D-5
28.	Benavalli	77	408	517	F-3
29.	Bidarahalli	164	310	615	F-4
30.	Bilagodu	104	24	78	D-2
31.	Bilaki	81	60	157	E-3
32.	Billodi	125	206	326	D-5
33.	Brahmanatharave	207	395	422	C-4
34.	Brahmanavada	197	458	824	B-4
35.	Borikoppa	123	20	63	D-4
36.	Bydur	22	177	28	B-3
37.	Byse	196	427	649	C-5
38.	Chickajeni	83	115	414	E-3
39.	Chikabilagodu	100	29	45	D-2
40.	Churda	39	53	Uninhabited	C-2
41.	Devarahonnekoppa	105	48	93	D-2
42.	Devarasalike	138	22	39	D-4
43.	Dobylu	71	114	607	G-4
44.	Doddabilagodu	99	61	117	D-2
45.	Dombekoppa	91	142	188	D-2
46.	Dumma	56	44	295	C-3
47.	Echalakoppa	95	51	62	D-2
48.	Ganganakoppa	5	248	439	C-4
49.	Gerupura	2	68	111	D-3
50.	Ginikallu	187	239	379	C-6
51.	Goragodu	136	380	547	D-4
52.	Govatoor	79	1,444	1,950	F-3
53.	Gubbiga	45	144	Uninhabited	D-2
54.	Gubbiga	69	368	803	G-3
55.	Gubbiga	184	323	384	C-6
56.	Gudodi	42	49	24	C-2
57.	Halandur	169	263	390	E-4
58.	Halethota	35	49	32	C-3
59.	Halugudde	114	327	422	E-2
60.	Halusalemalavalli	94	302	268	D-2
61.	Haniya	130	310	280	C-4
62.	Haramballi	74	119	204	F-3
63.	Harathalu	109	384	680	E-2
64.	Haridravati	93	447	511	D-2
65.	Harohithlu	68	246	619	G-3
66.	Hebbarli	204	531	440	B-4
67.	Hebbige	18	700	658	A-3
68.	Hebbylu	101	230	478	D-2
69.	Helagodu	102	98	183	D-2
70.	H. Honnekoppa	8	84	5	C-4
71.	H. Hunasavalli	108	67	104	E-2
72.	Hilukungi	171	156	218	C-5
73.	Hirejeni	153	205	498	E-3
74.	Hiremaithe	82	210	390	E-3
75.	Hiriyogi	144	142	175	D-4
76.	H. Kallukoppa	96	36	68	D-2
77.	H. Kunnur	149	118	229	E-4
78.	Hogatoor	25	81	Uninhabited	B-3
79.	Holgudu	34	48	64	C-3
80.	Honnebylu	121	231	520	E-4
81.	Horoyathoige	30	42	21	C-3
82.	Hosahalli	87	79	159	D-3
83.	Hosakesare	51	247	389	D-3
84.	Hosakoppa	36	91	42	C-3
85.	Hosanadu	15	524	457	B-3
86.	Hoskote	24	Uninhabited		B-2
87.	Hosur	200	405	654	B-4
88.	Huligadde	165	227	510	F-4
89.	Humcha	118	1,364	1,894	E-4
90.	Hummadagallu	183	327	400	C-6
91.	Iragodu	140	18	14	D-1

ALPHABETICAL LIST OF VILLAGES—(*Contd.*)

HOSANAGAR TALUK

Sl. No.	Name of Village	1971 Census Location Code Number	Population		Square in the Taluk Map in which the village is located
			1961	1971	
1	2	3	4	5	6
92.	Jala	16	59	43	B-3
93.	Jamballi	166	210	333	E-3
94.	Jeni	33	348	453	C-3
95.	Kabale	190	262	373	C-5
96.	Kachigebylu	48	122	299	D-3
97.	Kadaroor	120	310	389	E-4
98.	Kadiggere	192	55	67	C-5
99.	Kagachi	162	188	287	F-3
100.	Kalase	21	Uninhabited		B-3
101.	Kalase	73	300	368	F-3
102.	Kalasettikoppa	89	9	18	E-3
103.	Kalikapura	55	44	81	C-3
104.	Kalkoppa	155	51	99	E-3
105.	Kallukoppa. P	117	57	100	C-3
106.	Kallur	160	254	362	F-3
107.	Kalluvidiabbigalla	126	260	361	D-5
108.	Kalur	1	490	448	C-3
109.	Kammachi	167	193	216	F-4
110.	Kanabandur	158	193	335	F-3
111.	Kanagodu	40	150	Uninhabited	C-2
112.	Karagodi	132	17	29	C-4
113.	Karagodu	157	86	111	F-3
114.	Karakki	86	155	255	D-3
115.	Karigallu	182	22	25	C-7
116.	Karigesaru	152	225	343	E-3
117.	Karimane	189	759	1,073	C-5
118.	Kasare	29	232	14	B-3
119.	Kattekoppa	177	910	1,082	C-7
120.	Kavari	175	550	700	D-6
121.	Keelandur	193	193	259	C-5
122.	Kenchanala	61	507	645	F-2
123.	Kerehalli	60	190	252	F-2
124.	K. Honnekoppa	31	13	8	C-3
125.	K. Hunasavalli	106	369	510	D-2
126.	Khyrugunda	188	564	717	C-5
127.	Kilandur-jungle	195	Uninhabited		B-5
128.	Kodase	209	302	187	C-4
129.	Kodur	146	621	857	D-3
130.	Kolagi	141	223	422	D-4
131.	Kolavadi	174	235	353	D-6
132.	Kolavalli	156	241	295	E-3
133.	Kollodi	17	88	34	B-3
134.	Koranakote	179	266	2	C-7
135.	Koteshipur	20	429	308	B-3
136.	Kottinahole	198	296	299	B-4
137.	Kudavari	23	Uninhabited		B-2
138.	Kukakalale	80	78	126	E-3
139.	Kukodagasaramane	133	135	215	C-4
140.	Kumbathi	206	124	117	C-4
141.	Kunnur	84	118	92	E-4
142.	Kusgundi	85	172	273	D-3
143.	L. Guddekoppa	11	211	228	C-4
144.	Madapura	63	239	413	F-2
145.	Magodu	203	194	108	B-3
146.	Majavana	50	225	268	D-3
147.	Malali	14	221	210	C-3
148.	Malali	194	326	493	C-5
149.	Malalikoppa	151	235	286	E-4
150.	Malavalli	76	121	199	F-3
151.	Malur	150	463	499	E-4
152.	Manasatti	12	229	124	C-3
153.	Maruthipura	52	305	506	D-3
154.	Masagalli	57	357	476	D-3
155.	Masakani	72	175	192	F-4
156.	Masaroor	65	359	496	F-2
157.	Mathikai	199	557	668	B-4
158.	Mavinakoppa	4	48	221	D-4
159.	Melinabesige	135	88	128	C-4
160.	Melinasampalli	46	256	358	D-2
161.	Menashe	107	39	51	E-2
162.	M. Guddekoppa	3	383	544	D-4
163.	Monjagalale	201	607	684	A-4
164.	Mudagoppa	170	1,902	2,077	C-5
165.	Mugadthi	159	362	553	F-3
166.	Mugutekoppa	112	30	48	E-2
167.	Mulagadde	13	232	110	C-3
168.	Mumbaru	59	593	850	D-4
169.	Muthala	88	176	275	E-3
170.	Muthur	58	74	165	D-3
171.	Nagarahalli	119	131	195	E-4
172.	Nagodi	19	1,145	1,499	A-3
173.	Nandri	98	60	111	D-2
174.	Nanjavalli	110	278	469	E-3
175.	Neelakantanathota	32	39	45	C-3
176.	Neerathotlu	180	265	322	C-7
177.	Neevane	142	174	212	D-4
178.	Nelagalale	41	270	233	C-2
179.	Nellunde	129	177	160	C-4
180.	Neralamane	111	26	144	E-2
181.	Nevatoor	115	270	323	E-2
182.	Nidagodu	186	633	1,113	C-6
183.	Punaje	54	251	600	D-3
184.	Purappemane	97	542	610	D-1

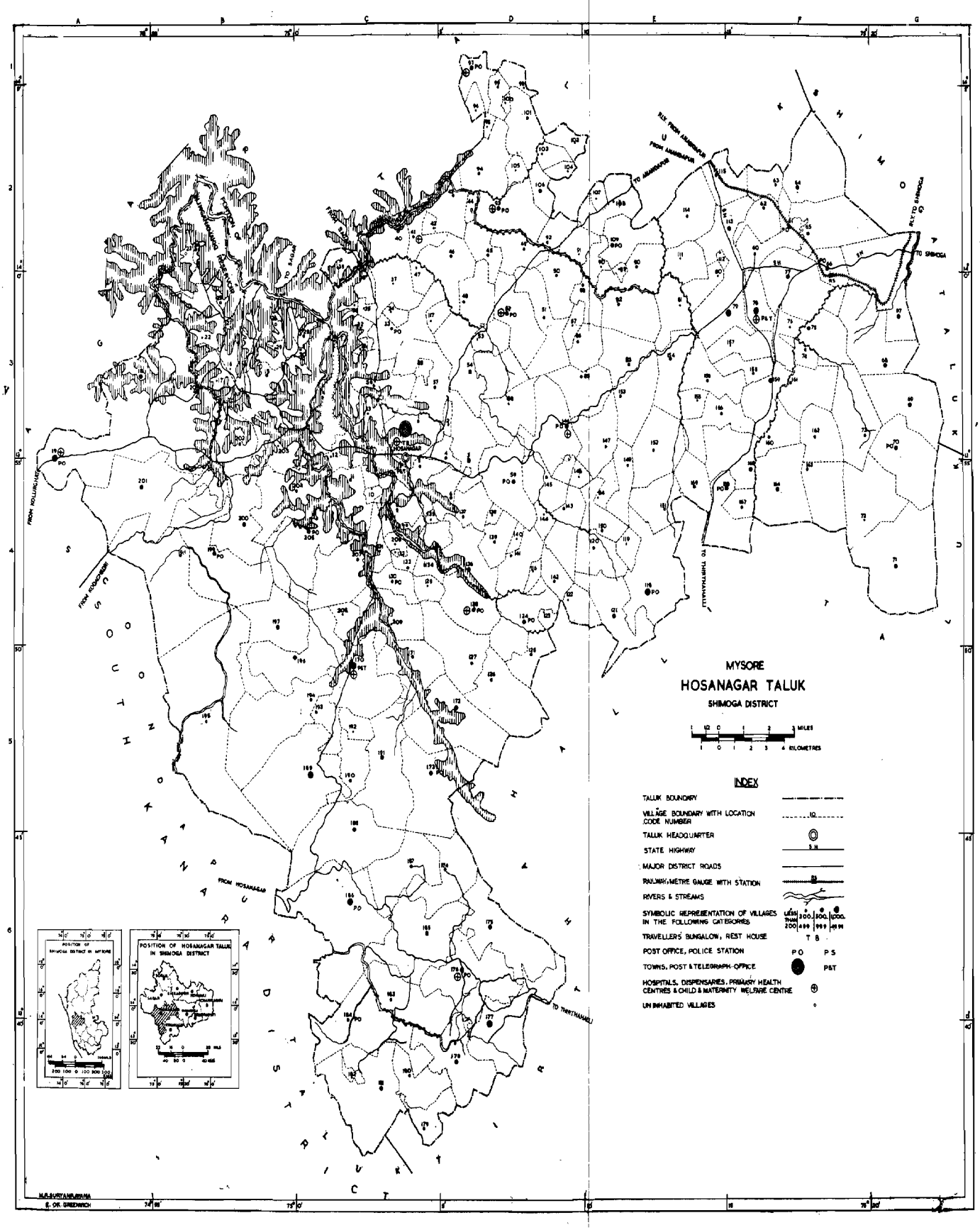
MYSORE
HOSANAGAR TALUK
SHIMOGA DISTRICT
INDEX
TALUK BOUNDARY
VILLAGE BOUNDARY WITH LOCATION CODE NUMBER
TALUK HEADQUARTER
STATE HIGHWAY
MAJOR DISTRICT ROADS
RAILWAY, METRE GAUGE WITH STATION
RIVERS & STREAMS
SYMBOLIC REPRESENTATION OF VILLAGES IN THE FOLLOWING CATEGORIES
TRAVELLER'S BUNGALOW, REST HOUSE
POST OFFICE, POLICE STATION
TOWNS, POST & TELEGRAPH OFFICE
HOSPITALS, DISPENSARIES, PRIMARY HEALTH CENTRES & CHILD & MATERNITY WELFARE CENTRE
UNINHABITED VILLAGES
POSITION OF SHIMOGA DISTRICT IN MYSORE
POSITION OF HOSANAGAR TALUK IN SHIMOGA DISTRICT
TO SHIMOGA
TO THIRTHAHALLI
FROM HOLLIGERE
FROM KOPPAGADDE
FROM HOSANAGAR
TO SAGAR
TO HUMMACHA
TO SHIMOGA
TO THIRTHAHALLI

ALPHABETICAL LIST OF VILLAGES—(*Concld.*)

HOSANAGAR TALUK

Sl. No.	Name of Village	1971 Census Location Code Number	Population		Square in the Taluk Map in which the village is located
			1961	1971	
1	2	3	4	5	6
185.	Ramachandrapura	134	366	407	C-4
186.	Ryave	173	518	640	C-5
187.	Salageri	7	102	280	C-4
188.	Savanthur	143	229	365	D-4
189.	Shakavalli	148	46	62	D-4
190.	Shuntikoppa	90	106	154	E-3
191.	Sidiyapur	47	72	47	C-3
192.	Sonale	124	536	792	D-4
193.	Sulagodu	185	783	936	C-6
194.	Sutha	9	746	268	C-4
195.	Talale	161	276	482	F-3
196.	Tarige	154	167	269	E-3
197.	Tenkabylu	10	56	99	C-4
198.	Thammadikoppa	75	242	610	F-3
199.	Thotadakoppa	43	307	229	D-2
200.	Thrinive	128	508	781	D-4
201.	Togare	127	318	467	D-5
202.	Ulthiga	181	546	742	C-7
203.	Vadahosahalli	163	117	251	F-4
204.	Varakodu	6	266	362	D-6
205.	Varambally	139	190	313	D-4
206.	Vasave	137	203	276	D-4
207.	Veerbhadrapura	38	148	93	C-3
208.	Yadur	176	642	952	D-6
209.	Yalagallu	147	207	469	E-3

L.C. No.	Name of village/ town/ward/ urban enumerators' block No.	Area of village in acres and of town/ ward in Km²	No. of occupied residential houses	No. of households	Total population (including Institutional and Houseless population)			Scheduled Castes		Scheduled Tribes		Literate and educated persons		WORKERS: Total workers (I-IX)		WORKERS: I	
					P	M	F	M	F	M	F	M	F	M	F	M	F
1	2	3	4	5	6	7	8	9	10	11	12	13	14	15	16	17	18
17/4	**Hosanagar Taluk**																
	T	**1423.3**	**11806**	**12677**	**79120**	**41050**	**38070**	**2195**	**1955**	**647**	**666**	**16948**	**9094**	**20485**	**4454**	**9107**	**1256**
	R	**1416.0**	**11369**	**11966**	**75279**	**39036**	**36243**	**2114**	**1901**	**647**	**666**	**15639**	**8197**	**19596**	**4369**	**9019**	**1254**
	U	**7.3**	**437**	**711**	**3841**	**2014**	**1827**	**81**	**54**	...	...	**1309**	**897**	**889**	**85**	**88**	**2**
RURAL																	
1.	Kalur	2,115	55	62	448	228	220	28	28	...	...	122	46	122	39	46	3
2.	Gerupura	238	17	17	111	61	50	...	...	...	...	26	13	25	5	12	1
3.	M. Guddekoppa	1,838	69	74	544	265	279	...	...	...	...	110	64	149	6	106	3
4.	Mavinakoppa	471	28	33	221	115	106	3	3	...	...	55	26	60	11	23	...
5.	Ganganakoppa	765	56	71	439	219	220	56	44	2	3	93	55	112	28	25	...
6.	Varakodu	970	39	41	362	188	174	...	...	...	...	97	35	95	27	67	17
7.	Salageri	384	39	46	280	142	138	6	7	...	...	70	31	74	33	10	1
8.	H. Honnekoppa	281	2	2	5	2	3	...	...	...	...	...	1	1	2	...	...
9.	Sutha	1,620	46	47	268	130	138	49	52	...	...	21	11	65	19	21	...
10.	Tenkabylu	192	16	27	99	55	44	...	...	...	...	23	2	30	5	13	...
11.	Guddekoppa	1,612	32	35	228	122	106	12	13	...	...	48	21	78	3	58	...
12.	Manasatti	1,349	18	18	124	63	61	1	...	...	...	19	3	33	6	19	...
13.	Mulagadde	1,591	18	18	110	63	47	2	4	3	3	19	7	34	...	33	...
14.	Malali	2,660	30	30	210	102	108	18	21	...	...	49	36	60	1	41	...
15.	Hosanadu	3,808	70	70	457	241	216	55	40	...	...	59	22	134	17	67	3
16.	Jala	505	6	6	43	24	19	...	...	...	...	3	1	9	...	4	...
17.	Kollodi	1,009	6	6	34	17	17	...	...	...	...	1	1	7	...	1	...
18.	Hebbege	3,683	95	97	658	342	316	...	...	13	15	162	98	158	9	3	...
19.	Nagodi	6,344	249	250	1,499	794	705	42	35	3	3	369	215	457	42	79	...
20.	Koteshipur	1,988	45	47	308	177	131	1	8	...	8	83	36	87	1	1	...
21.	Kalase	200	...	...	...	...	...	Uninhabited		...	...	...	...	...	...	...	...
22.	Bydur	1,808	3	3	28	16	12	...	...	...	...	3	...	8	...	8	...
23.	Kudavari	1,243	...	...	...	...	...	Uninhabited		...	...	...	...	...	...	...	...
24.	Hoskote	2,278	...	...	...	...	...	Uninhabited		...	...	...	...	...	...	...	...
25.	Hogatoor	1,586	...	...	...	...	...	Uninhabited		...	...	...	...	...	...	...	...
26.	Adagalale	1,448	...	...	...	...	...	Uninhabited		...	...	...	...	...	...	...	...
27.	Badenagora	564	1	2	8	5	3	...	...	...	...	...	...	5	...	3	...
28.	Andagoli	1,069	37	37	205	103	102	18	20	...	...	27	11	51	1	27	1
29.	Kasare	969	3	3	14	8	6	...	...	...	...	...	...	7	...	3	...
30.	Horoyathoige	1,084	4	4	21	12	9	...	...	...	...	...	...	6	1	6	1
31.	K. Honnekoppa	167	1	1	8	3	5	...	...	...	...	...	...	2	...	2	...
32.	Neelakantanathota	355	7	10	45	22	23	5	9	...	...	4	1	11	5	2	...
33.	Jeni	1,813	54	54	453	241	212	...	...	...	...	88	19	132	...	71	...
34.	Holgudu	237	7	7	64	30	34	...	...	...	...	6	6	20	...	5	...
35.	Halethota	232	5	5	32	17	15	...	...	...	...	7	...	9	...	5	...

Note—The total of the village areas may not tally with the rural areas of the taluk. The data on these areas are from different sources and no attempt has been made to tally the two.

CENSUS ABSTRACT HOSANAGAR TALUK

WORKERS																		NON-WORKERS		
II		III		IV		V(*a*)		V(*b*)		VI		VII		VIII		IX		X		
M	F	M	F	M	F	M	F	M	F	M	F	M	F	M	F	M	F	M	F	L.C. No.
19	20	21	22	23	24	25	26	27	28	29	30	31	32	33	34	35	36	37	38	1
6972	**2601**	**1024**	**179**	**96**	**30**	**541**	**67**	**312**	**49**	**308**	**72**	**843**	**65**	**247**	**8**	**1035**	**127**	**20565**	**33616**	**17/4**
6918	**2588**	**1007**	**174**	**96**	**30**	**509**	**66**	**233**	**44**	**257**	**71**	**652**	**58**	**134**	...	**771**	**84**	**19440**	**31874**	
54	**13**	**17**	**5**	...	...	**32**	**1**	**79**	**5**	**51**	**1**	**191**	**7**	**113**	**8**	**264**	**43**	**1125**	**1742**	
43	28	...	...	...	...	1	1	16	4	3	...	1	2	...	...	12	1	106	181	1
10	4	...	...	...	...	...	...	1	...	...	...	1	...	...	...	1	...	36	45	2
36	3	1	...	...	...	...	...	3	...	...	...	1	...	...	...	2	...	116	273	3
13	10	...	...	...	...	12	1	1	...	4	...	4	...	...	...	3	...	55	95	4
46	27	3	...	10	...	7	...	3	1	3	...	6	...	1	...	8	...	107	192	5
28	10	...	...	...	...	...	...	...	...	...	...	...	...	...	...	...	...	93	147	6
35	26	1	...	10	5	5	...	3	...	2	...	5	1	1	...	2	...	68	105	7
1	2	...	...	...	...	...	...	...	...	...	...	...	...	...	...	...	...	1	1	8
19	16	...	...	...	...	11	1	...	...	...	...	13	2	...	...	1	...	65	119	9
16	5	1	...	...	...	...	...	...	...	...	...	...	...	...	...	...	...	25	39	10
19	3	...	...	...	...	...	...	...	...	...	...	...	...	...	...	1	...	44	103	11
11	6	...	...	...	...	...	...	...	...	...	...	...	...	3	...	...	...	30	55	12
...	...	...	...	...	...	...	...	1	...	...	...	...	...	...	...	...	...	29	47	13
15	1	3	...	...	...	...	...	...	...	1	...	...	...	...	...	...	...	42	107	14
24	14	3	...	...	...	2	...	1	...	...	...	2	...	1	...	34	...	107	199	15
5	...	...	...	...	...	...	...	...	...	...	...	...	...	...	...	...	...	15	19	16
5	...	...	...	...	...	...	...	...	...	...	...	1	...	...	...	...	...	10	17	17
16	3	115	5	...	...	6	...	...	...	8	1	1	...	...	...	9	...	184	307	18
139	26	149	9	5	...	22	...	...	...	8	...	29	5	2	...	24	2	337	663	19
41	...	40	1	...	...	...	...	...	...	...	...	...	...	...	...	5	...	90	130	20
...	...	...	...	...	...	...	...	...	Uninhabited		...	...	...	...	...	...	...	...	...	21
...	...	...	...	...	...	...	...	...	...	...	...	...	...	...	...	...	...	8	12	22
...	...	...	...	...	...	...	...	...	Uninhabited		...	...	...	...	...	...	...	...	...	23
...	...	...	...	...	...	...	...	...	Uninhabited		...	...	...	...	...	...	...	...	...	24
...	...	...	...	...	...	...	...	...	Uninhabited		...	...	...	...	...	...	...	...	...	25
...	...	...	...	...	...	...	...	...	Uninhabited		...	...	...	...	...	...	...	...	...	26
2	...	...	...	...	...	...	...	...	...	...	...	...	...	...	...	...	...	...	3	27
12	...	9	...	...	...	1	...	...	...	...	...	...	...	...	...	2	...	52	101	28
...	...	...	...	...	...	...	...	...	...	...	...	...	...	4	...	...	...	1	6	29
...	...	...	...	...	...	...	...	...	...	...	...	...	...	...	...	...	...	6	8	30
...	...	...	...	...	...	...	...	...	...	...	...	...	...	...	...	...	...	1	5	31
9	5	...	...	...	...	...	...	...	...	...	...	...	...	...	...	...	...	11	18	32
55	...	...	...	...	...	...	...	3	...	...	...	1	...	...	...	2	...	109	212	33
15	...	...	...	...	...	...	...	...	...	...	...	...	...	...	...	...	...	10	34	34
4	...	...	...	...	...	...	...	...	...	...	...	...	...	...	...	...	...	8	15	35

L.C. No.	Name of village/ town/ward/ urban enumerator's block No.	Area of village in acres and of town/ ward in Km²	No. of Occupied residential houses	No. of households	Total population (including Institutional and Houseless population)			Scheduled Castes		Scheduled Tribes		Literate and educated persons		WORKERS			
														Total workers (I-IX)		I	
					P	M	F	M	F	M	F	M	F	M	F	M	F
1	2	3	4	5	6	7	8	9	10	11	12	13	14	15	16	17	18
36.	Hosakoppa	861	6	6	42	23	19	7	8	...	...	5	...	14	...	1	...
37.	Basavapura	1,328	21	21	192	100	92	...	...	...	...	31	9	55	...	45	...
38.	Veerbhadrapura	459	12	12	93	48	45	7	8	...	...	18	...	30	...	17	...
39.	Churda	911	...	...	...	...	...	...	Uninhabited		...	...	...	...	...	...	...
40.	Kanagodu	1,126	...	...	...	...	...	...	Uninhabited		...	...	...	...	...	...	...
41.	Nelagalale	912	14	14	233	114	119	...	...	...	...	52	39	47	38	38	32
42.	Gudodi	181	2	2	24	11	13	...	...	...	...	6	3	4	...	4	...
43.	Thotadakoppa	1,512	25	25	229	123	106	7	4	1	...	46	7	59	2	28	...
44.	Amachi	213	...	...	...	...	...	...	Uninhabited		...	...	...	...	...	...	...
45.	Gubbiga	1,034	42	42	241	130	111	17	10	...	...	35	12	72	8	33	...
46.	Melinasampalli	1,881	56	59	358	183	175	39	39	...	...	58	33	100	25	47	...
47.	Sidiyapur	371	6	6	47	26	21	...	...	...	...	2	2	13	4	8	...
48.	Kachigebylu	1,405	49	49	299	150	149	5	4	6	9	60	27	88	29	41	...
49.	Baniga	1,237	49	57	354	179	175	...	...	...	...	80	48	97	17	39	...
50.	Majavana	957	44	61	268	135	133	15	19	...	...	58	41	71	32	24	3
51.	Hosakesare	2,252	59	84	389	211	178	21	24	...	...	64	28	121	19	35	1
52.	Maruthipura	1,946	87	91	506	269	237	6	7	...	...	89	40	118	12	23	...
53.	Argodi	571	12	14	94	50	44	5	6	...	...	21	4	28	10	9	...
54.	Punaje	1,203	98	98	600	321	279	56	41	8	6	73	51	103	1	61	...
55.	Kalikapura	903	18	18	81	45	36	2	...	...	...	10	4	17	1	7	...
56.	Dumma	1,980	48	48	295	152	143	37	30	...	3	46	28	84	9	47	5
57.	Masagalli	2,139	49	49	476	248	228	...	...	8	10	68	19	121	9	77	...
58.	Muthur	1,724	22	22	165	80	85	3	4	...	...	20	8	38	8	29	...
59.	Mumbaru	2,606	105	135	850	446	404	27	29	...	...	101	74	245	51	153	...
60.	Kerehalli	807	49	59	252	117	135	16	19	...	...	48	21	59	3	37	1
61.	Kenchanala	919	125	125	645	339	306	61	67	...	...	135	58	161	14	90	3
62.	Belanduru	911	43	45	314	165	149	18	11	...	...	70	29	93	10	30	1
63.	Madapura	927	62	62	413	219	194	...	...	...	...	86	29	125	26	48	2
64.	Alavalli	2,995	85	93	605	317	288	26	31	...	...	151	90	159	1	91	1
65.	Masaroor	2,529	66	71	496	273	223	90	72	...	...	143	65	145	38	73	...
66.	Arasalu	1,419	160	173	868	426	442	88	86	...	...	229	150	190	42	41	...
67.	Basavapura	3,393	87	94	606	324	282	9	6	...	...	125	49	183	...	93	...
68.	Harohithlu	3,375	83	83	619	323	296	6	5	...	...	117	84	170	4	83	4
69.	Gubbiga	2,758	102	106	803	409	394	...	...	...	...	155	64	185	4	110	2
70.	Bellur	2,943	91	91	689	351	338	11	8	46	47	91	39	143	87	69	2
71.	Dobylu	4,039	86	91	607	294	313	3	7	...	...	88	26	158	...	109	...
72.	Masakani	2,500	29	29	192	105	87	...	...	...	...	39	21	48	...	33	...
73.	Kalase	2,552	58	63	368	187	181	7	10	...	...	85	39	108	7	58	2
74.	Haramballi	423	30	30	204	103	101	...	1	...	...	34	9	62	2	52	1
75.	Thammadikoppa	1,689	103	104	610	350	260	26	12	...	...	102	31	183	3	63	1

CENSUS ABSTRACT HOSANAGAR TALUK

WORKERS																		NON-WORKERS		
II		III		IV		V (*a*)		V (*b*)		VI		VII		VIII		IX		X		
M	F	M	F	M	F	M	F	M	F	M	F	M	F	M	F	M	F	M	F	L.C. No.
19	20	21	22	23	24	25	26	27	28	29	30	31	32	33	34	35	36	37	38	1
13	...	...	...	...	...	...	...	...	...	...	...	...	...	...	...	...	...	9	19	36
10	...	...	...	...	...	...	...	...	...	...	...	...	...	...	...	...	...	45	92	37
13	...	...	...	...	...	...	...	...	...	...	...	...	...	...	...	...	...	18	45	38
...	...	...	...	...	...	...	...	...	Uninhabited	...	...	...	...	...	...	...	...	...	...	39
...	...	...	...	...	...	...	...	...	Uninhabited	...	...	...	...	...	...	...	...	...	...	40
7	5	...	...	...	...	...	...	...	...	...	...	1	...	...	...	1	1	67	81	41
...	...	...	...	...	...	...	...	...	...	...	...	...	...	...	...	...	...	7	13	42
30	2	...	...	...	...	...	...	...	...	...	...	...	...	...	...	1	...	64	104	43
...	...	...	...	...	...	...	...	...	Uninhabited	...	...	...	...	...	...	...	...	...	...	44
38	8	...	...	...	...	...	...	...	...	...	...	...	...	1	...	...	...	58	103	45
44	24	...	...	...	...	5	...	...	...	3	1	...	...	...	...	1	...	83	150	46
4	3	1	1	...	...	...	...	...	...	...	...	...	...	...	...	...	...	13	17	47
32	27	10	2	...	...	...	...	...	...	1	...	3	...	...	...	1	...	62	120	48
53	15	...	...	...	...	...	...	...	...	3	2	...	...	...	...	2	...	82	158	49
40	26	1	...	...	...	5	3	...	....	...	...	1	...	...	...	...	...	64	101	50
77	18	...	...	...	...	7	...	...	...	1	...	...	...	...	...	1	...	90	159	51
65	8	...	...	...	...	6	...	...	1	...	...	18	2	...	...	6	1	151	225	52
16	5	...	...	...	...	2	4	...	...	...	...	1	1	...	...	...	...	22	34	53
42	1	...	...	...	...	...	...	...	...	...	...	...	...	...	...	...	...	218	278	54
9	1	...	...	...	...	...	...	...	...	...	...	...	...	...	...	1	...	28	35	55
30	4	2	...	...	...	1	...	...	...	...	...	...	...	...	...	4	...	68	134	56
40	8	...	...	...	...	...	...	...	...	...	1	2	...	...	...	2	...	127	219	57
9	8	...	...	...	...	...	...	...	...	...	...	...	...	...	...	...	...	42	77	58
70	49	...	...	...	...	8	...	...	...	...	...	6	2	1	...	7	...	201	353	59
20	2	...	...	...	...	...	...	...	...	...	...	1	...	...	...	1	...	58	132	60
34	11	1	...	...	...	9	...	...	...	...	...	11	...	9	...	7	...	178	292	61
60	9	1	...	...	...	...	...	...	...	...	...	...	...	...	...	2	...	72	139	62
77	24	...	...	...	...	...	...	...	...	...	...	...	...	...	...	...	...	94	168	63
61	...	2	...	...	...	...	...	...	...	...	...	3	...	...	...	2	...	158	287	64
60	37	...	...	...	...	4	...	...	...	6	1	1	...	...	...	1	...	128	185	65
57	31	6	1	...	...	6	1	6	...	5	1	17	6	28	...	24	2	236	400	66
56	...	24	...	...	...	1	...	...	...	...	...	2	...	...	...	7	...	141	282	67
82	...	1	...	...	...	2	...	...	...	...	...	1	...	1	...	...	...	153	292	68
74	2	...	...	...	...	...	...	...	...	...	...	1	...	...	...	...	...	224	390	69
68	85	1	...	...	...	...	...	...	...	...	...	1	...	1	...	3	...	208	251	70
45	...	2	...	...	...	...	...	...	...	...	...	...	...	...	...	2	...	136	313	71
15	...	...	...	...	...	...	...	...	...	...	...	...	...	...	...	...	...	57	87	72
41	5	...	...	...	...	5	...	...	...	...	...	1	...	1	...	2	...	79	174	73
4	1	...	...	...	...	4	...	...	...	2	...	...	...	...	...	...	...	41	99	74
60	2	55	...	...	...	5	...	...	...	...	...	...	...	...	...	...	...	167	257	75

L.C. No.	Name of village/ town/ward/ urban enumerator's block No.	Area of village in acres and of town/ ward in Km²	No. of Occupied residential houses	No. of households	Total population (including Institutional and Houseless population)			Scheduled Castes		Scheduled Tribes		Literate and educated persons		WORKERS			
														Total workers (I-IX)		I	
					P	M	F	M	F	M	F	M	F	M	F	M	F
1	2	3	4	5	6	7	8	9	10	11	12	13	14	15	16	17	18
76.	Malavalli	985	27	27	199	105	94	7	3	...	...	45	8	28	...	20	...
77.	Benavalli	2,575	74	85	517	274	243	4	6	...	...	136	47	98	10	37	4
78.	Baruve	1,045	172	179	1,295	694	601	80	62	3	6	319	271	297	48	39	3
79.	Govatoor	2,483	336	373	1,950	1,005	945	25	16	...	...	484	444	512	32	171	5
80.	Kukakalale	830	23	23	126	67	59	23	21	...	...	31	16	28	5	12	1
81.	Bilaki	1,451	25	25	157	81	76	...	...	...	...	25	7	39	...	2	...
82.	Hiremaithe	1,984	60	60	390	192	198	...	...	...	...	29	9	170	6	58	...
83.	Chickajeni	1,414	96	96	414	211	203	...	...	...	...	34	18	149	...	120	...
84.	Kunnur	482	14	14	92	50	42	...	...	...	...	5	3	29	21	28	20
85.	Kusgundi	1,903	41	41	273	144	129	5	8	...	...	36	14	77	54	71	53
86.	Karakki	1,017	36	36	255	122	133	9	12	...	...	36	19	67	46	56	39
87.	Hosahalli	494	28	28	159	81	78	28	23	...	...	18	6	56	45	17	...
88.	Muthala	664	28	31	275	149	126	1	3	...	...	39	14	83	54	56	1
89.	Kalasettikoppa	156	3	3	18	11	7	...	...	...	...	6	2	4	1	3	1
90.	Shuntikoppa	613	22	22	154	82	72	...	...	...	...	20	3	41	14	11	...
91.	Dombekoppa	698	25	25	188	98	90	2	2	...	...	34	12	65	22	13	...
92.	Alagenimondri	664	78	88	440	242	198	18	18	...	...	101	37	156	21	30	2
93.	Haridravati	2,283	83	89	511	274	237	37	42	...	...	115	41	92	3	62	1
94.	Halusalemalavalli	2,107	42	42	268	143	125	10	1	...	...	55	23	54	1	33	...
95.	Echalakoppa	174	13	14	62	30	32	...	...	...	...	18	12	19	1	7	...
96.	H. Kallukoppa	352	14	14	68	38	30	...	...	...	...	10	5	22	...	7	...
97.	Purappemane	867	107	107	610	333	277	19	16	14	12	146	72	194	15	43	...
98.	Nandri	531	16	16	111	57	54	...	...	...	...	28	16	19	...	9	...
99.	Doddabilagodu	499	16	16	117	54	63	...	...	...	...	20	8	18	2	14	...
100.	Chikabilagodu	101	7	7	45	19	26	...	...	...	...	7	5	7	...	7	...
101.	Hebbylu	1,607	78	80	478	253	225	26	25	...	...	36	14	87	2	61	...
102.	Helagodu	590	27	27	183	96	87	...	...	...	...	32	20	46	11	16	...
103.	Amachi	514	13	13	98	58	40	...	...	...	...	21	13	30	4	12	...
104.	Bilagodu	358	10	10	78	39	39	...	...	...	...	13	4	19	2	8	...
105.	Devarahonnekoppa	412	12	12	93	49	44	...	...	...	...	16	9	21	3	8	...
106.	K. Hunasavalli	1,731	73	83	510	273	237	17	7	3	3	55	30	141	11	47	2
107.	Manashe	248	10	10	51	23	28	...	...	...	...	9	7	9	...	7	...
108.	H. Hunasavalli	571	23	23	104	55	49	...	...	...	...	6	5	29	3	16	1
109.	Harathalu	1,433	116	116	680	356	324	37	35	30	26	141	60	211	52	27	1
110.	Nanjavalli	1,728	70	72	469	248	221	...	...	8	7	70	34	135	2	104	1
111.	Neralamane	1,094	22	22	144	73	71	...	...	...	...	25	15	27	...	26	...
112.	Mugutekoppa	87	10	10	48	27	21	...	...	...	...	18	7	13	...	10	...
113.	Balur	1,801	90	90	574	288	286	...	...	...	...	143	84	104	5	76	4
114.	Halugudde	2,178	62	62	422	217	205	1	...	...	...	92	24	117	66	54	8
115.	Nevatoor	1,310	42	42	323	164	159	87	80	...	...	90	32	89	58	40	3

CENSUS ABSTRACT HOSANAGR TALUK

WORKERS																		NON-WORKERS		
II		III		IV		V(*a*)		V(*b*)		VI		VII		VIII		IX		X		
M	F	M	F	M	F	M	F	M	F	M	F	M	F	M	F	M	F	M	F	L.C. No.
19	20	21	22	23	24	25	26	27	28	29	30	31	32	33	34	35	36	37	38	1
8	...	...	...	...	...	...	...	...	...	...	...	...	...	...	...	...	...	77	94	76
53	6	1	...	...	...	3	...	...	...	...	...	...	...	...	...	4	...	176	233	77
89	23	7	...	...	...	31	1	17	...	6	...	50	4	8	...	50	17	397	553	78
76	23	4	...	...	...	50	...	18	2	12	...	114	...	12	...	55	2	493	913	79
16	4	...	...	...	...	...	...	...	...	...	...	...	...	...	...	...	...	39	54	80
36	...	...	...	...	...	...	...	...	...	1	...	...	...	...	...	...	...	42	76	81
111	6	...	...	...	...	...	...	...	...	...	...	...	...	...	...	1	...	22	192	82
28	...	...	...	...	...	...	...	...	...	...	...	...	...	...	...	1	...	62	203	83
1	1	...	...	...	...	...	...	...	...	...	...	...	...	...	...	...	...	21	21	84
5	1	...	...	...	...	...	...	...	...	...	...	...	...	...	...	1	...	67	75	85
11	7	...	...	...	...	...	...	...	...	...	...	...	...	...	...	...	...	55	87	86
39	45	...	...	...	...	...	...	...	...	...	...	...	...	...	...	...	...	25	33	87
27	53	...	...	...	...	...	...	...	...	...	...	...	...	...	...	...	...	66	72	88
1	...	...	...	...	...	...	...	...	...	...	...	...	...	...	...	...	...	7	6	89
17	6	13	8	...	...	...	...	...	...	...	...	...	...	...	...	...	...	41	58	90
25	7	27	15	...	...	...	...	...	...	...	...	...	...	...	...	...	...	33	68	91
73	14	1	...	10	3	11	...	3	...	...	...	20	...	...	...	8	2	86	177	92
18	1	1	...	...	...	2	...	...	...	...	...	4	...	...	...	5	1	182	234	93
19	...	...	...	...	...	...	...	...	...	...	...	1	...	...	...	1	1	89	124	94
10	1	...	...	...	...	...	...	...	...	...	...	2	...	...	...	...	...	11	31	95
15	...	...	...	...	...	...	...	...	...	...	...	...	...	...	...	...	...	16	30	96
109	13	3	...	...	...	3	...	...	...	8	...	11	...	...	...	17	2	139	262	97
10	...	...	...	...	...	...	...	...	...	...	...	...	...	...	...	...	...	38	54	98
4	2	...	...	...	...	...	...	...	...	...	...	...	...	...	...	...	...	36	61	99
...	...	...	...	...	...	...	...	...	...	...	...	...	...	...	...	...	...	12	26	100
18	2	...	...	...	...	4	...	...	...	...	...	...	...	1	...	3	...	166	223	101
17	10	9	1	...	...	3	...	...	...	...	...	...	...	...	...	1	...	50	76	102
10	2	7	2	...	...	...	...	...	...	1	...	...	...	...	...	...	...	28	36	103
11	2	...	...	...	...	...	...	...	...	...	...	...	...	...	...	...	...	20	37	104
11	3	1	...	...	...	...	...	...	...	...	...	...	...	...	...	1	...	28	41	105
86	9	1	...	...	...	4	...	...	...	...	...	1	...	...	...	2	...	132	226	106
2	...	...	...	...	...	...	...	...	...	...	...	...	...	...	...	...	...	14	28	107
13	2	...	...	...	...	...	...	...	...	...	...	...	...	...	...	...	...	26	46	108
112	18	23	16	21	15	6	1	1	...	4	...	7	...	1	...	9	1	145	272	109
27	1	...	...	...	...	3	...	...	...	...	...	...	...	...	...	1	...	113	219	110
...	...	...	...	...	...	1	...	...	...	...	...	...	...	...	...	...	...	46	71	111
3	...	...	...	...	...	...	...	...	...	...	...	...	...	...	...	...	...	14	21	112
11	1	...	...	...	...	1	...	9	...	...	...	6	...	1	...	...	...	184	281	113
62	58	...	...	...	...	...	...	...	...	...	...	...	...	...	...	1	...	100	139	114
49	55	...	...	...	...	...	...	...	...	...	...	...	...	...	...	...	...	75	101	115

L.C. No.	Name of village/ town/ward/ urban enume-rator's block No.	Area of village in acres and of town/ ward in Km²	No. of occu-pied resi-dential houses	No. of house-holds	Total population (including Institutional and Houseless population)			Scheduled Castes		Scheduled Tribes		Literate and educated persons		WORKERS			
														Total workers (I-IX)		I	
					P	M	F	M	F	M	F	M	F	M	F	M	F
1	2	3	4	5	6	7	8	9	10	11	12	13	14	15	16	17	18
116.	Advalli	286	12	14	80	41	39	...	...	...	...	19	11	24	10	8	...
117.	Kallukoppa P.	382	20	20	100	48	52	...	...	...	...	15	11	28	26	21	21
118.	Humcha	3,405	325	338	1,894	1,012	882	132	133	...	...	509	355	518	123	258	26
119.	Nagarahalli	537	32	32	195	100	95	3	3	4	3	45	24	49	2	17	2
120.	Kadaroor	1,586	47	47	389	202	187	...	...	...	...	85	53	96	24	50	2
121.	Honnebylu	2,734	78	78	520	247	273	...	...	...	...	103	53	134	11	85	8
122.	Anegadde	889	20	22	170	87	83	...	...	...	...	48	29	38	1	36	1
123.	Borikoppa	309	9	11	63	25	38	...	...	...	...	6	1	15	10	3	...
124.	Sonale	2,301	111	116	792	413	379	15	10	9	12	180	75	224	140	114	89
125.	Billodi	870	56	56	326	166	160	...	...	...	...	92	63	95	17	18	...
126.	Kalluvidiabbigalla	3,094	48	56	361	199	162	...	...	...	...	83	32	110	53	74	5
127.	Togare	2,964	63	72	467	241	226	...	...	6	3	66	31	138	34	96	8
128.	Thrinive	2,082	107	118	781	401	380	30	35	5	4	164	95	200	105	66	32
129.	Nellunde	520	26	26	160	85	75	...	...	6	11	39	38	43	18	19	...
130.	Haniya	886	47	47	280	140	140	6	5	...	...	84	64	73	14	48	1
131.	Balekoppa	902	12	12	90	47	43	...	...	...	...	17	2	20	1	19	1
132.	Karagodi	39	4	4	29	13	16	...	...	...	...	9	7	5	...	3	...
133.	Kukkodagasaramane	337	43	43	215	114	101	1	1	...	...	51	19	66	15	12	...
134.	Ramachandrapura	1,211	74	74	407	205	202	31	38	...	...	86	41	105	69	45	23
135.	Melinabesige	101	23	23	128	61	67	...	...	...	...	23	16	26	5	3	...
136.	Goragodu	2,059	79	79	547	279	268	25	24	...	...	86	31	184	109	125	79
137.	Vasave	1,023	37	39	276	139	137	2	2	...	...	57	39	72	41	53	31
138.	Devarasalike	170	4	4	39	22	17	...	...	...	...	9	3	9	...	9	...
139.	Varamballi	1,444	36	39	313	157	156	4	2	...	...	56	15	89	38	72	22
140.	Iragodu	250	2	2	14	6	8	...	...	...	...	5	2	5	...	5	...
141.	Kolagi	1,552	50	59	422	213	209	11	19	...	...	76	26	113	16	48	...
142.	Neevane	915	36	37	212	107	105	...	...	2	1	48	39	57	19	36	2
143.	Savanthur	1,660	52	52	365	176	189	...	...	6	10	48	16	97	2	89	1
144.	Hiriyogi	449	27	27	175	100	75	11	8	30	24	44	16	52	5	23	...
145.	Behalli	1,381	37	37	276	145	131	6	5	18	18	50	23	73	34	32	...
146.	Kodur	2,087	157	160	857	461	396	31	22	6	4	222	153	225	21	69	...
147.	Yalagallu	1,419	74	74	469	236	233	2	2	5	5	88	49	130	69	67	32
148.	Shakavalli	343	10	10	62	25	37	...	...	...	...	12	13	16	1	8	...
149.	H. Kunnur	1,143	25	25	229	116	113	...	...	...	...	43	21	50	50	28	23
150.	Malur	1,334	66	67	499	261	238	...	...	...	...	118	28	137	46	70	9
151.	Malalikoppa	1,276	41	41	286	153	133	...	...	...	...	72	25	62	3	39	...
152.	Karigerasu	1,837	57	60	343	177	166	...	...	...	...	75	33	94	18	38	2
153.	Hirejeni	1,521	70	70	498	249	249	6	6	...	...	112	37	119	69	63	33
154.	Tarige	1,376	41	41	269	142	127	...	...	...	...	66	25	80	2	31	2
155.	Kalkoppa	440	13	13	99	45	54	6	8	1	2	20	13	23	16	6	3

CENSUS ABSTRACT HOSANAGR TALUK

WORKERS																		NON-WORKERS		
II		III		IV		V(*a*)		V(*b*)		VI		VII		VIII		IX		X		
M	F	M	F	M	F	M	F	M	F	M	F	M	F	M	F	M	F	M	F	L.C. No.
19	20	21	22	23	24	25	26	27	28	29	30	31	32	33	34	35	36	37	38	1
2	2	6	...	2	1	...	3	...	...	6	4	...	...	...	...	...	...	17	29	116
6	5	...	...	...	...	1	...	...	...	...	...	...	...	...	...	...	...	20	26	117
97	84	3	...	2	...	27	3	13	...	9	1	32	2	8	...	69	7	494	759	118
21	...	7	...	...	...	1	...	...	...	...	...	...	...	1	...	2	...	51	93	119
34	7	5	14	...	...	4	...	...	...	...	...	1	...	...	...	2	1	106	163	120
38	3	11	...	...	...	...	...	...	...	...	...	...	...	...	...	...	...	113	262	121
1	...	...	...	...	...	...	...	...	...	...	...	...	...	...	...	1	...	49	82	122
7	...	...	...	...	...	...	1	...	...	5	9	...	...	...	...	...	...	10	28	123
64	47	9	...	...	...	7	1	...	...	6	1	11	1	2	...	11	1	189	239	124
30	2	8	...	...	...	7	3	...	...	22	7	1	2	1	...	8	3	71	143	125
23	19	4	...	...	...	6	29	...	...	1	...	...	...	...	...	2	...	89	109	126
40	26	...	...	...	...	1	...	...	...	...	...	...	...	...	...	1	...	103	192	127
112	70	5	...	...	...	4	...	...	...	2	...	3	1	2	...	6	2	201	275	128
20	18	...	...	...	...	4	...	...	...	...	...	...	...	...	...	...	...	42	57	129
21	13	...	...	...	...	...	...	...	...	...	...	1	...	1	...	2	...	67	126	130
1	...	...	...	...	...	...	...	...	...	...	...	...	...	...	...	...	...	27	42	131
2	...	...	...	...	...	...	...	...	...	...	...	...	...	...	...	...	...	8	16	132
36	14	1	...	...	...	4	...	...	...	1	...	9	...	...	...	3	1	48	86	133
41	43	1	...	5	3	...	...	...	...	1	...	2	...	1	...	9	...	100	133	134
5	4	...	...	8	1	4	...	...	...	1	...	4	...	...	...	1	...	35	62	135
45	29	1	...	...	...	10	1	...	...	...	...	...	...	...	...	3	...	95	159	136
19	10	...	...	...	...	...	...	...	...	...	...	...	...	...	...	...	...	67	96	137
...	...	...	...	...	...	...	...	...	...	...	...	...	...	...	...	...	...	13	17	138
17	16	...	...	...	...	...	...	...	...	...	...	...	...	...	...	...	...	68	118	139
...	...	...	...	...	...	...	...	...	...	...	...	...	...	...	...	...	...	1	8	140
23	3	7	2	2	1	7	1	1	...	20	8	3	...	...	...	2	1	100	193	141
13	11	8	6	...	...	...	...	...	...	...	...	...	...	...	...	...	...	50	86	142
7	1	...	...	...	...	...	...	...	...	...	...	...	...	...	...	1	...	79	187	143
27	4	...	...	...	...	...	...	...	...	...	...	2	1	...	...	...	...	48	70	144
41	34	...	...	...	...	...	...	...	...	...	...	...	...	...	...	...	...	72	97	145
84	13	1	...	1	...	17	2	6	...	2	...	25	1	3	...	17	5	236	375	146
45	36	1	...	...	...	4	...	...	...	...	...	10	1	...	...	3	...	106	164	147
8	1	...	...	...	...	...	...	...	...	...	...	...	...	...	...	...	...	9	36	148
22	27	...	...	...	...	...	...	...	...	...	...	...	...	...	...	...	...	66	63	149
46	37	8	...	...	...	8	...	...	...	1	...	...	...	...	...	4	...	124	192	150
18	...	5	2	...	...	...	1	...	...	...	...	...	...	...	...	...	...	91	130	151
47	16	...	...	...	...	8	...	...	...	...	...	...	...	...	...	1	...	83	148	152
54	36	...	...	...	...	1	...	...	...	...	...	...	...	...	...	1	...	130	180	153
45	...	...	...	...	...	...	...	...	...	...	...	2	...	...	...	2	...	62	125	154
16	13	...	...	...	...	...	...	...	...	...	...	...	...	...	...	1	...	22	38	155

HOSANAGAR TALUK

PRIMARY

L.C. No.	Name of village/ town/ward/ urban enumerator's block No.	Area of village in acres and of town/ ward in Km^2	No. of Occupied residential houses	No. of households	Total population (including Institutional and Houseless population)			Scheduled Castes		Scheduled Tribes		Literate and educated persons		WORKERS			
														Total workers (I-IX)		I	
					P	M	F	M	F	M	F	M	F	M	F	M	F
1	2	3	4	5	6	7	8	9	10	11	12	13	14	15	16	17	18
156.	Kolavalli	1,559	37	37	295	153	142	...	...	...	...	65	26	74	1	34	1
157.	Karagodu	1,273	20	20	111	59	52	...	...	...	...	25	11	34	...	11	...
158.	Kanabandur	998	51	52	335	169	166	17	11	...	...	62	25	91	2	72	1
159.	Mugadthi	1,582	73	73	553	302	251	10	7	...	...	152	65	149	6	94	1
160.	Kallur	319	50	54	362	185	177	7	1	...	...	86	37	95	84	37	4
161.	Talale	2,165	68	68	482	229	253	4	...	1	5	70	29	127	99	48	3
162.	Kagachi	1,545	58	58	287	139	148	20	18	...	...	46	28	46	6	32	3
163.	Vadahosalli	1,479	24	24	251	129	122	...	...	...	...	61	22	62	4	24	1
164.	Bidarahalli	2,532	84	93	615	322	293	4	1	9	7	127	46	167	34	134	24
165.	Huligadde	1,718	48	94	510	262	248	3	1	...	...	81	32	137	76	50	15
166.	Jamballi	1,541	47	47	333	171	162	4	3	...	...	69	27	90	11	60	1
167.	Kammachi	570	31	31	216	110	106	13	6	...	...	39	32	59	7	22	...
168.	Amrutha	1,695	88	89	550	291	259	...	...	...	...	137	70	132	13	51	1
169.	Halandur	1,081	60	60	390	202	188	4	2	...	...	103	56	95	25	33	4
170.	Mudagoppa(Nagar)	2,830	356	360	2,077	1,058	1,019	31	34	3	6	633	433	493	115	116	5
171.	Hilukungi	2,300	32	42	218	122	96	16	10	...	...	46	20	53	12	14	...
172.	Belur	4,241	86	100	628	321	307	...	...	14	13	98	33	151	6	110	3
173.	Ryave	3,884	80	96	640	334	306	4	2	28	27	90	21	117	6	30	1
174.	Kolavadi	2,498	55	55	353	193	160	...	...	11	11	82	39	101	21	66	11
175.	Kavari	4,279	95	95	700	346	354	...	...	...	...	127	52	170	119	126	96
176.	Yadur	3,378	154	154	952	482	470	17	17	...	...	176	117	249	73	52	...
177.	Kattekoppa	4,432	198	200	1,082	571	511	5	5	3	5	221	118	274	121	121	17
178.	Begadali	2,839	129	129	842	413	429	6	2	11	15	150	97	213	149	134	102
179.	Koranakote	989	44	44	292	146	146	...	...	41	36	49	28	87	13	22	...
180.	Neerathotlu	1,368	52	52	322	165	157	...	...	12	15	58	41	83	25	48	5
181.	Ulthiga	3,996	144	149	742	397	345	52	48	27	21	105	44	200	32	102	...
182.	Karigallu	212	4	4	25	15	10	...	...	...	...	2	2	7	...	4	...
183.	Hummadagallu	2,585	51	51	400	207	193	8	7	5	5	88	45	119	13	95	2
184.	Gubbiga	3,508	57	57	384	205	179	22	15	5	8	93	55	69	9	44	6
185.	Sulagodu	3,836	150	161	936	481	455	15	11	...	...	271	156	246	20	105	10
186.	Nidagodu	6,408	163	226	1,113	624	489	13	9	...	...	340	164	349	92	71	2
187.	Ginikallu	219	45	45	379	189	190	...	...	...	...	92	48	105	6	90	2
188.	Khyrugunda	4,498	109	109	717	371	346	14	8	...	...	157	78	202	1	3	...
189.	Karimane	5,510	149	151	1,073	544	529	...	...	11	13	210	75	315	180	225	141
190.	Kabale	1,173	61	62	374	190	184	...	...	7	5	70	41	82	30	58	18
191.	Adagadondur	3,566	84	84	676	360	316	12	7	43	43	144	64	102	26	66	1
192.	Kadiggere	575	11	11	67	35	32	...	...	...	...	8	4	17	13	14	12
193.	Keelandur	852	41	41	259	140	119	...	...	...	...	76	33	78	29	55	23
194.	Malali	4,303	70	71	493	234	259	...	...	...	...	101	55	89	10	60	4
195.	Kilandur Junge	9,829	...	...	...	...	...	...	Uninhabited		...	...	...	...	...	...	...

CENSUS ABSTRACT HOSANAGAR TALUK

WORKERS																NON-WORKERS			
II		III		IV		V (*a*)		V (*b*)		VI		VII		VIII		IX		X		
M	F	M	F	M	F	M	F	M	F	M	F	M	F	M	F	M	F	M	F	L.C. No.
19	20	21	22	23	24	25	26	27	28	29	30	31	32	33	34	35	36	37	38	1
39	...	...	...	...	...	...	...	...	...	...	...	...	...	...	...	1	...	79	141	156
23	...	...	...	...	...	...	...	...	...	...	...	...	...	...	...	...	...	25	52	157
8	1	...	...	...	...	1	...	...	...	...	...	1	...	...	...	9	...	78	164	158
22	5	...	...	...	...	11	...	2	...	1	...	12	...	...	...	7	...	153	245	159
54	80	...	...	...	...	...	...	...	...	...	...	2	...	...	...	2	...	90	93	160
76	96	...	...	...	...	...	...	...	...	...	...	1	...	...	...	2	...	102	154	161
13	3	...	...	...	...	...	...	...	...	...	...	...	...	...	...	1	...	93	142	162
38	3	...	...	...	...	...	...	...	...	...	...	...	...	...	...	...	...	67	118	163
28	10	...	...	...	...	3	...	...	...	1	...	1	...	...	...	...	...	155	259	164
30	25	49	33	...	...	...	...	5	3	...	...	1	...	...	...	2	...	125	172	165
20	10	...	...	...	...	1	...	4	...	...	...	...	...	...	...	5	...	81	151	166
30	6	1	...	...	...	2	...	...	...	...	...	...	1	1	...	3	...	51	99	167
63	12	...	...	...	...	1	...	...	...	1	...	7	...	...	...	9	...	159	246	168
46	20	1	...	...	...	4	1	2	...	1	...	3	...	...	...	5	...	107	163	169
82	66	11	1	...	...	41	2	33	1	34	5	75	11	13	...	88	24	565	904	170
3	10	21	2	1	...	...	...	...	...	6	...	1	...	4	...	3	...	69	84	171
21	3	3	...	...	...	...	...	13	...	2	...	1	...	...	...	1	...	170	301	172
83	5	...	...	...	...	1	...	...	...	...	...	1	...	1	...	1	...	217	300	173
13	9	20	...	...	...	...	...	...	...	1	1	...	...	...	...	1	...	92	139	174
31	15	9	6	...	...	...	...	...	...	...	...	2	2	...	...	2	...	176	235	175
171	73	1	...	...	...	3	...	1	...	...	...	14	...	...	...	7	...	233	397	176
147	104	...	...	...	...	...	...	...	...	...	...	1	...	...	...	5	...	297	390	177
74	47	...	...	...	...	...	...	...	...	2	...	...	...	1	...	2	...	200	280	178
65	13	...	...	...	...	...	...	...	...	...	...	...	...	...	...	...	...	59	133	179
35	20	...	...	...	...	...	...	...	...	...	...	...	...	...	...	...	...	82	132	180
92	32	1	...	...	...	...	...	...	...	...	...	2	...	...	...	3	...	197	313	181
3	...	...	...	...	...	...	...	...	...	...	...	...	...	...	...	...	...	8	10	182
23	11	...	...	...	...	...	...	...	...	...	...	...	...	...	...	1	...	88	180	183
25	3	...	...	...	...	...	...	...	...	...	...	...	...	...	...	...	...	136	170	184
51	7	6	...	2	...	14	...	1	...	1	...	18	1	2	...	46	2	235	435	185
86	26	32	...	15	...	3	...	63	32	41	28	17	2	4	...	17	2	275	397	186
14	4	...	...	...	...	...	...	...	...	...	...	...	...	...	...	1	...	84	184	187
193	...	...	...	...	...	...	1	1	...	...	...	1	...	...	...	4	...	169	345	188
21	23	29	7	2	1	16	3	1	...	1	...	10	5	5	...	5	...	229	349	189
21	11	...	...	...	...	2	1	1	...	...	...	...	...	...	...	...	...	108	154	190
13	25	16	...	...	...	1	...	...	...	1	...	2	...	...	...	3	...	258	290	191
3	1	...	...	...	...	...	...	...	...	...	...	...	...	...	...	...	...	18	19	192
9	5	5	...	...	...	2	...	...	...	1	...	3	1	1	...	2	...	62	90	193
25	6	...	...	...	...	...	...	...	...	...	...	...	...	...	...	4	...	145	249	194
...	...	...	...	...	...	...	...	...	Uninhabited	...	...	...	...	...	...	...	...	...	...	195

L.C. No.	Name of village/ town/ward/ urban enumerator's block No.	Area of village in acres and of town/ ward in Km^2	No. of Occupied residential houses	No. of households	Total population (including Institutional and Houseless population)			Scheduled Castes		Scheduled Tribes		Literate and educated persons		WORKERS			
														Total workers (I-IX)		I	
					P	M	F	M	F	M	F	M	F	M	F	M	F
1	2	3	4	5	6	7	8	9	10	11	12	13	14	15	16	17	18
196.	Byse	3,130	102	106	649	347	302	1	...	...	...	150	76	160	14	93	8
197.	Brahmanavada	3,090	85	85	524	260	264	...	...	...	...	119	97	85	6	36	6
198.	Kottinahole	5,155	49	52	299	170	129	38	32	...	...	68	35	109	19	24	...
199.	Mathikai	6,594	129	141	688	350	338	44	42	9	10	68	58	197	35	14	...
200.	Hosur	2,605	92	98	654	350	304	8	16	4	19	138	72	157	33	90	2
201.	Monjagalale	4,565	98	98	684	361	323	12	8	34	24	165	95	123	13	65	1
202.	Adagodu	2,420	79	81	485	245	240	...	...	9	10	89	46	99	12	47	2
203.	Magodu	1,496	14	14	108	62	46	...	...	...	...	18	5	14	1	12	1
204.	Hebbarli	3,032	62	62	440	224	216	...	...	...	...	73	41	80	10	38	2
205.	Aramanekoppa	3,371	101	104	736	363	373	18	12	68	73	158	102	175	24	32	...
206.	Kumbathi	281	17	17	117	60	57	...	...	...	...	28	11	22	3	11	...
207.	Brahmnatharave	2,309	74	74	422	214	208	15	12	24	27	77	68	103	37	21	...
208.	Basavanabyana	779	22	22	153	80	73	...	...	...	...	41	21	45	1	25	...
209.	Kodase	2,140	30	30	187	100	87	8	7	14	11	37	12	64	38	27	13

CENSUS ABSTRACT HOSANAGAR TALUK

WORKERS																		NON-WORKERS		
II		III		IV		V(*a*)		V(*b*)		VI		VII		VIII		IX		X		
M	F	M	F	M	F	M	F	M	F	M	F	M	F	M	F	M	F	M	F	L.C. No.
19	20	21	22	23	24	25	26	27	28	29	30	31	32	33	34	35	36	37	38	1
49	6	10	...	...	...	1	...	...	...	1	...	2	...	...	...	4	...	187	288	196
46	...	...	...	...	...	1	...	...	...	...	...	...	...	...	...	2	...	175	258	197
55	17	28	2	...	...	...	...	...	...	1	...	...	...	...	...	1	...	61	110	198
130	32	40	3	...	...	4	...	...	...	1	...	2	...	...	...	6	...	153	303	199
56	31	...	...	...	...	4	...	...	...	...	...	3	...	...	...	4	...	193	271	200
53	12	1	...	...	...	2	...	...	...	...	...	...	...	...	...	2	...	238	310	201
44	9	...	...	...	...	2	...	...	...	...	...	3	...	...	...	3	1	146	228	202
2	...	...	...	...	...	...	...	...	...	...	...	...	...	...	...	...	...	48	45	203
29	8	11	...	...	...	...	...	...	...	...	...	...	...	1	...	1	...	144	206	204
117	22	9	...	...	...	4	...	...	...	...	...	7	1	1	...	5	1	188	349	205
9	3	1	...	...	...	...	...	...	...	...	...	...	...	...	...	1	...	38	54	206
7	6	71	31	...	...	1	...	...	...	1	...	1	...	...	...	1	...	111	171	207
15	1	3	...	...	...	...	...	...	...	...	...	...	...	2	...	...	...	35	72	208
26	21	7	4	...	...	...	...	...	...	...	...	...	...	2	...	2	...	36	49	209

PRIMARY

HOSANAGAR TALUK

L.C. No.	Name of village/ town/ward/ urban enumerator's block No.	Area of village in acres and of town/ ward in Km²	No. of occupied residential houses	No. of households	Total population (including Institutional and Houseless population)			Scheduled Castes		Scheduled Tribes		Literate and educated persons		WORKERS			
														Total workers (I-IX)		I	
					P	M	F	M	F	M	F	M	F	M	F	M	F
1	2	3	4	5	6	7	8	9	10	11	12	13	14	15	16	17	18
URBAN																	
17/V	**Hosanagar(M)**		**437**	**711**	**3,841**	**2,014**	**1,827**	**81**	**54**	...	...	**1,309**	**897**	**889**	**85**	**88**	**2**
Division–I																	
			120	**193**	**1,012**	**534**	**478**	**34**	**24**	...	...	**348**	**233**	**251**	**32**	**20**	**2**
	1A		54	85	424	246	178	9	2	...	...	162	69	123	14	11	2
	1B		66	109	588	288	300	25	22	...	...	186	164	128	18	9	...
Division–II																	
	2A		60	117	566	302	264	24	14	...	...	221	150	149	8	5	...
Division–III																	
	2B		71	124	761	384	377	6	4	...	...	245	180	158	18	19	...
Division–IV																	
	3A*		78	101	618	327	291	3	2	...	...	223	166	130	9	16	...
Division–V																	
	3B@		54	86	459	245	214	12	9	...	...	130	78	105	12	15	...
	3C		54	89	425	222	203	2	1	...	...	142	90	96	6	13	...

*7 Households of this Block belong to Division III.

@ 12 Households of this Block belong to Division IV.

CENSUS ABSTRACT

HOSANAGAR TALUK

WORKERS																		NON-WORKERS		
II		III		IV		V(*a*)		V(*b*)		VI		VII		VIII		IX		X		L.C.
M	F	M	F	M	F	M	F	M	F	M	F	M	F	M	F	M	F	M	F	No.
19	20	21	22	23	24	25	26	27	28	29	30	31	32	33	34	35	36	37	38	1
54	**13**	**17**	**5**	...	...	**32**	**1**	**79**	**5**	**51**	**1**	**191**	**7**	**113**	**8**	**264**	**43**	**1,125**	**1,742**	**17/V**
																				I
32	**7**	**5**	...	...	...	**6**	...	**10**	**2**	**22**	...	**43**	**3**	**23**	**2**	**90**	**16**	**283**	**446**	
21	3	2	...	...	...	3	...	9	2	15	...	39	3	9	1	14	3	123	164	1A
11	4	3	...	...	...	3	...	1	...	7	...	4	...	14	1	76	13	160	282	1B
																				II
4	...	...	...	...	...	4	...	14	1	3	...	57	1	13	...	49	6	153	256	2A
																				III
2	5	2	...	...	...	10	...	17	...	9	...	40	...	16	3	43	10	226	359	2B
																				IV
2	...	1	...	...	...	6	...	14	2	4	...	23	...	22	2	42	5	197	282	3A
																				V
9	1	5	5	...	...	5	...	9	...	4	...	10	...	25	...	23	6	140	202	3B
5	...	4	...	...	...	1	1	15	...	9	1	18	3	14	1	17	...	126	197	3C

HOSANAGAR TALUK

DESCRIPTION OF URBAN ENUMERATORS' BLOCKS

NAME OF TOWN : HOSANAGAR (M)

LOCATION CODE NO. 17/V

Census Enumeration Block No.	Description of jurisdiction of the Census Enumeration Block		
	Name or No. of street, road, lane etc.	No. of the first Census House	No. of the last Census House
1	2	3	4
DIVISION–I			
1A	Commencing from Shimoga Road Upto Asst. No. 74 (Southern Side)	1	73
1B	Balebare Road J.C.M. Rice Mill	1	111
DIVISION–II			
2A	Balebare Road Shivappa Nayak Road	1	96(1)
DIVISION–III			
2B	Shivappa Nayak Road Ganapathi Temple Street, Old Sagar Road Church Road (Left Side)	1	122
DIVISION–IV			
3A*	Church Road (left and right sides) Nehru Road, Mosque Road	1	110
DIVISION–V			
3B@	Ramakshatriya Road (Left Side)	113–125 1–55	55
3C	Shimoga Road, Marigudd Road (Northern Side Complete)	56 120	120

*7 Households of this Block belong to Division III.

@ 12 Households of this Block belong to Division IV.

SAGAR TALUK

ALPHABETICAL LIST OF VILLAGES

SAGAR TALUK

Sl. No.	Name of Village	1971 Census Location Code Number	Population 1961	Population 1971	Square in the Taluk Map in which the village is located
1	2	3	4	5	6
1.	Achapura	78	857	1,034	H-4
2.	Adagalale	188	239	274	C-5
3.	Adaranthe	6	563	661	E-2
4.	Adur	84	277	510	G-4
5.	Ambargodlu	133	410	151	E-4
6.	Anagalakoppa	149	20	Uninhabited	E-3
7.	Analekoppa	2	Uninhabited		F-2
8.	Anandapuram	49	974	1,265	H-4
9.	Araballi	169	235	312	D-4
10.	Aralagodu	226	151	213	C-3
11.	Aralikoppa	160	162	220	F-3
12.	Aravadi	232	81	58	C-3
13.	Arehada	257	273	328	E-3
14.	Athavadi	108	296	549	F-4
15.	Avade	172	79	6	D-4
16.	Avinahalli	117	789	1,320	F-4
17.	Balagodu	16	197	189	F-2
18.	Balasagodu	46	103	225	F-3
19.	Balegaru	238	327	389	E-2
20.	Balegundi	37	205	340	G-3
21.	Balige	217	26	152	B-4
22.	Baligere	206	283	79	D-3
23.	Ballibylu	88	204	381	G-4
24.	Banadakoppa	42	39	167	G-3
25.	Banukuli	215	163	290	C-3
26.	Banumane	225	461	261	D-3
27.	Baradavalli	244	681	905	E-2
28.	Barur	25	203	350	H-2
29.	Baruve	180	208	249	D-5
30.	Belandur	62	290	493	H-2
31.	Bellanne	261	397	419	D-2
32.	Beluru	9	647	737	F-2
33.	Benakatavalli	157	349	408	E-3
34.	Besuru	131	625	481	E-4
35.	Bhimanakone	114	336	454	F-3
36.	Bhimaneri	13	718	892	F-2
37.	Bidarur	230	113	242	C-3
38.	Bilagallur	200	@	3,774	C-2
39.	Bilagodi	103	171	313	G-4
40.	Bilisiri	21	588	721	G-2
41.	Bobbige	191	307	387	C-5
42.	Brahmanabedur	155	206	281	E-3
43.	Brahamanachitratte	40	111	164	G-3
44.	Brahmanagudigere	148	24	Uninhabited	D-4
45.	Brahmanailakallale	233	255	262	C-2
46.	Brahmanakeppige	175	424	631	D-4
47.	Brahmanamadavu	140	Uninhabited		D-3
48.	Brahmanamalla	152	477	Uninhabited	E-3
49.	Brahmanamanchale	35	514	587	G-2
50.	Byadarakoppa	54	33	112	G-3
51.	Byrapura	64	1,087	818	H-3
52.	Chadaravalli	197	180	249	C-4
53.	Channaginathota	110	130	194	F-3
54.	Channagonda	195	1,024	611	C-4
55.	Channashettikoppa	52	220	598	H-3
56.	Chicknellur	8	1,272	1,548	F-1
57.	Chikkabilagunji	55	112	225	G-3
58.	Chikkamattur	153	585	393	E-3
59.	Chimale	176	432	309	D-5
60.	Chipli	91	40	92	G-3
61.	Devasa	143	61	72	E-3
62.	Dhanandur	70	61	72	H-3
63.	Dombe	252	153	215	E-3
64.	Eli	11	434	613	F-2
65.	Gantinakoppa	87	172	342	G-4
66.	Geejaga	105	94	86	F-4
67.	Genasinakuni	120	202	384	F-4
68.	Gilalagundi	75	391	570	H-4
69.	Ginivara	125	126	137	F-4
70.	Godekoppa	124	153	131	F-4
71.	Gowthampura	65	731	1,013	H-3
72.	Gowzasarkari	66	Uninhabited		H-3
73.	Gowzaswasti	67	Uninhabited		H-3
74.	Gudihithalu	216	16	46	B-4
75.	Gulehalli	119	212	340	E-4
76.	Guthanahalli	26	92	152	H-1
77.	Hakkarekoppa	39	151	170	G-3
78.	Halavagodu	22	62	22	G-2
79.	Haleikkeri	164	312	432	F-3
80.	Hamse	210	228	Uninhabited	D-3
81.	Haorogoppa	43	49	54	G-3
82.	Haraduru	178	Uninhabited		D-4
83.	Harogoppa	214	24	Uninhabited	C-3
84.	Hebbailu	204	55	Uninhabited	D-2

@The population of this village was included in Kargal Project Area in 1961. The Kargal Project Area of 1961 is included in this village in 1971.

ALPHABETICAL LIST OF VILLAGES—(*Contd.*)

SAGAR TALUK

Sl. No.	Name of Village	1971 Census Location Code Number	Population 1961	Population 1971	Square in the Taluk Map in which the village is located
1	2	3	4	5	6
85.	Hebbarige	104	119	310	F-4
86.	Hebbase	135	146	29	E-4
87.	Hebburu	213	477	Uninhabited	D-3
88.	Hedatari	151	377	Uninhabited	E-4
89.	Heggasaru	182	5	Uninhabited	D-5
90.	Heggattu	106	54	108	F-4
91.	Heggodu	109	181	383	F-3
92.	Henagere	116	359	285	F-3
93.	Henagere	211	142	Uninhabited	D-3
94.	Herakere	179	56	Uninhabited	D-5
95.	Herasalige	183	31	Uninhabited	D-5
96.	Heravale	203	309	346	D-2
97.	Hirebhaskar	138	403	Uninhabited	E-3
98.	Hirebilagunji	53	466	603	H-2
99.	Hireharaka	69	388	1,313	H-3
100.	Hiremane	100	Uninhabited	13	G-3
101.	Hiremane	262	694	627	D-2
102.	Hirenellur	243	1,521	1,987	E-1
103.	Honagallu	190	304	387	C-4
104.	Hongodu	94	10	39	G-3
105.	HonneMaradu	205	463	136	D-2
106.	Honnesara	101	596	661	F-3
107.	Hosagunda	89	121	271	G-3
108.	Hosahalli	170	246	268	D-4
109.	Hosahalli	260	646	699	D-2
110.	Hosakoppa	247	384	614	E-2
111.	Hosur	83	323	565	G-3
112.	Hosur	166	320	468	F-3
113.	Hotalasara	41	46	78	G-3
114.	Hulakodu	146	53	87	E-3
115.	Hulegaru	255	573	670	E-3
116.	Hunalamadike	154	36	44	E-3
117.	Hunasuru	259	455	627	E-2
118.	Hythuru	107	92	173	F-4
119.	Iduvani	202	Uninhabited	319	D-2
120.	Illakodu	142	49	Uninhabited	E-3
121.	Induvalli	123	88	47	F-4
122.	Iruvakki	80	122	231	H-4
123.	Iyginabailu	90	180	215	G-3
124.	Jambani	23	180	301	G-2
125.	Jambekoppa	96	106	173	G-3
126.	Kabbanadakoppa	126	156	178	F-4
127.	Kagarasu	137	58	37	E-4
128.	Kalasavalli	171	219	122	D-4
129.	Kallamane	161	364	427	F-3
130.	Kaluru	196	244	388	C-4
131.	Kamblikoppa	48	216	267	F-3
132.	Kanapagaru	222	302	505	B-3
133.	Kanike	127	96	34	F-4
134.	Kanle	239	2,037	2,733	E-2
135.	Kannurinam	71	607	1,038	H-3
136.	Kannursarakari	72	Uninhabited		H-3
137.	Kanumane	98	81	104	G-3
138.	Kanuru	221	Uninhabited	135	B-3
139.	Kanuthota	201	33	64	D-2
140.	Kaptemane	121	75	75	F-4
141.	Karani	193	154	290	B-5
142.	Kargal	199	Uninhabited	39	C-2
143.	Karumane	227	215	220	D-3
144.	Kasapadi	93	101	173	G-3
145.	Kattinakaru	194	520	488	B-5
146.	Keladi	5	1,878	2,125	F-2
147.	Kelaginagolgodu	253	148	166	E-2
148.	Kelaginamane	32	86	205	G-3
149.	Keravadi	150	135	Uninhabited	E-4
150.	Kerehithalu	76	167	218	H-4
151.	Kerekoppa	113	672	821	F-3
152.	Kerodi	17	121	198	F-2
153.	Kesavinamane	145	11	24	E-3
154.	Khandika	251	663	833	E-3
155.	Khyra	74	222	288	H-3
156.	Kibbachalu	258	121	119	E-2
157.	Kippadi	134	104	52	E-4
158.	Kiruvase	173	299	92	D-4
159.	Kodanavalli	192	565	437	C-5
160.	Kolur	130	286	222	E-4
161.	Koppalagadde	162	Uninhabited		F-3
162.	Kopparige	224	263	109	D-3
163.	Koralikoppa	27	338	780	H-2
164.	Kotekoppa	59	112	205	H-2
165.	Kudigere	61	244	371	H-2
166.	Kudururu	189	893	1,182	D-4
167.	Kugve	248	573	808	E-2
168.	Kulakaru	229	Uninhabited	9	C-2
169.	Kuruvari	118	28	129	F-4
170.	Lakkavalli	77	286	438	I-4
171.	Laviggere	29	245	357	G-2
172.	Lingadahalli	163	289	394	F-3
173.	Linganamakki	228	Uninhabited	840	D-2
174.	Madaduru	177	42	Uninhabited	D-4
175.	Madarasanakoppa	97	131	143	G-3
176.	Madasur	14	604	691	F-2
177.	Malali	99	103	165	G-3
178.	Malali	209	554	Uninhabited	D-3

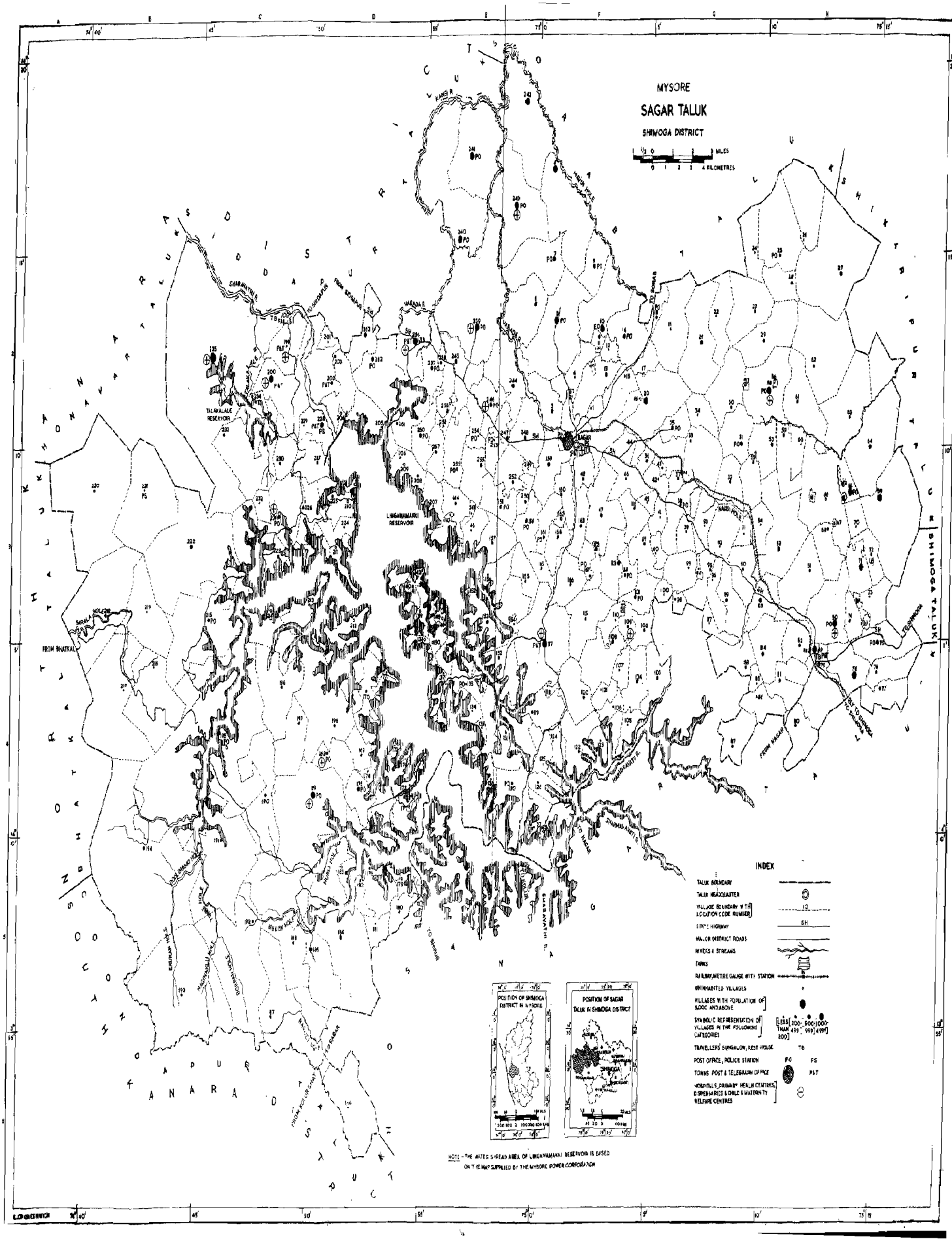
MYSORE
SAGAR TALUK
SHIMOGA DISTRICT
½ 0 1 2 3 MILES
0 1 2 3 4 KILOMETRES
TALAKALALE RESERVOIR
LINGANAMAKKI RESERVOIR
SAGAR
SHARAVATHI R.
VARADA R.
KUMSI
HOSANAGARA
SHIMOGA TALUK
FROM BHATKAL
TO SHIMOGA
FROM SAGAR
TO SAGAR
INDEX
TALUK BOUNDARY
TALUK HEADQUARTER
VILLAGE BOUNDARY WITH LOCATION CODE NUMBER
STATE HIGHWAY
MAJOR DISTRICT ROADS
RIVERS & STREAMS
TANKS
RAILWAY, METRE GAUGE WITH STATION
UNINHABITED VILLAGES
VILLAGES WITH POPULATION OF 5000 AND ABOVE
SYMBOLIC REPRESENTATION OF VILLAGES IN THE FOLLOWING CATEGORIES
LESS THAN 200
200-499
500-999
1000-4999
5000
TRAVELLERS' BUNGALOW, REST HOUSE
TB
POST OFFICE, POLICE STATION
PO
PS
TOWNS POST & TELEGRAM OFFICE
PAT
HOSPITALS, PRIMARY HEALTH CENTRES, DISPENSARIES & CHILD & MATERNITY WELFARE CENTRES
POSITION OF SHIMOGA DISTRICT IN MYSORE
POSITION OF SAGAR TALUK IN SHIMOGA DISTRICT
NOTE - THE WATER SPREAD AREA OF LINGANAMAKKI RESERVOIR IS BASED ON THE MAP SUPPLIED BY THE MYSORE POWER CORPORATION

ALPHABETICAL LIST OF VILLAGES—(*Concld.*)

SAGAR TALUK

Sl. No.	Name of Village	1971 Census Location Code Number	Population		Square in the Taluk Map in which the village is located
			1961	1971	
1	2	3	4	5	6
179.	Malanduru	50	1,220	1,556	H-3
180.	Malla	30	228	425	G-2
181.	Maluru	184	608	827	D-5
182.	Malve	10	967	1,031	F-2
183.	Mandavalli	231	458	365	C-3
184.	Mankalale	159	447	517	F-3
185.	Mankodu	1	5	18	F-2
186.	Maradavalli	144	365	456	E-3
187.	Marasa	15	371	473	F-2
188.	Marati	187	568	433	C-5
189.	Marthur	237	579	702	E-2
190.	Marur	19	316	371	G-2
191.	Masuru	7	801	959	F-2
192.	Mathiga	128	Uninhabited		F-4
193.	Mathikoppa	111	401	243	F-3
194.	Mattikoppa	132	137	294	E-4
195.	Mavinasara	115	277	376	F-3
196.	Mulakere	24	103	166	G-2
197.	Mumbalu	51	149	325	H-3
198.	Mundigesara	102	192	249	F-3
199.	Muppane	223	434	109	C-3
200.	Nadahallikai	249	Uninhabited		E-3
201.	Nadallakalale	234	151	Uninhabited	C-2
202.	Nadakalsi	20	979	1,063	F-2
203.	Nadakeppige	174	159	16	D-4
204.	Nadamadavu	139	601	Uninhabited	D-3
205.	Nadamalla	147	212	37	E-3
206.	Nadamanchale	36	282	405	F-3
207.	Nadavaddalli	156	469	158	E-3
208.	Nadavalli	63	203	274	H-2
209.	Nagavalli	218	319	421	B-3
210.	Nandithale	95	256	289	G-3
211.	Naragodu	34	102	149	G-2
212.	Narasipura	68	344	493	H-3
213.	Nedaravalli	92	124	168	G-3
214.	Neechadi	31	547	624	G-2
215.	Nelahari	219	36	49	B-3
216.	Nithalihalethota	207	205	115	E-3
217.	Padavagodu	18	392	465	G-2
218.	Puradasara	45	31	22	F-3
219.	Sampalli	60	49	81	H-2
220.	Sangala	4	95	139	F-2
221.	Sankannashanbhogue	185	337	386	D-5
222.	Saragunda	86	106	158	G-4
223.	Sasaravalli	256	330	472	E-3
224.	Sathalalu	122	234	269	F-4
225.	Seethur	136	122	13	E-4
226.	Settisara	250	181	321	E-3
227.	Shedthikere	112	285	277	F-3
228.	Shenige	129	Uninhabited		E-4
229.	Shiraguppe	33	306	412	G-2
230.	Shiruru	245	323	538	E-2
231.	Siravanthe	246	640	784	E-2
232.	Sirigalale	212	283	Uninhabited	D-3
233.	Sirivala	3	559	760	F-2
234.	Sulagalale	208	316	Uninhabited	D-3
235.	Sulagodu	12	48	65	F-2
236.	Sunkadevarakoppa	254	52	154	E-2
237.	Suntikoppa	242	1,445	1,742	E-1
238.	Syduru	240	1,187	1,457	E-1
239.	Tadagalale	241	993	1,212	E-1
240.	Talagodu	181	49	50	D-5
241.	Talaguppa	236	2,825	3,086	D-2
242.	Talakalale	235	3,852	6,764	C-2
243.	Talawata	263	632	519	D-2
244.	Tangalavadi	73	86	176	H-3
245.	Tavarehalli	82	240	463	H-4
246.	Teppagodu	28	142	240	H-2
247.	Thagarthiagrahar	58	1,379	1,818	H-2
248.	Thagarthisarakari	56	Uninhabited		H-2
249.	Thagarthiswasti	57	Uninhabited		G-2
250.	Thirtha	167	116	212	F-3
251.	Tumari	168	314	387	D-4
252.	Tumarikoppa	85	63	51	G-4
253.	Udri	165	123	214	F-3
254.	Ulluru	38	369	457	G-3
255.	Uralagallu	220	Uninhabited		B-3
256.	Valagere	198	437	469	D-4
257.	Valur	186	56	84	D-6
258.	Yebbodi	81	157	238	H-4
259.	Yedagigalemane	158	488	524	E-3
260.	Yedehalli	79	491	796	H-4
261.	Yelagalale	47	315	667	F-3
262.	Yelava	141	319	Uninhabited	D-3
263.	Yelavarasi	44	133	122	F-2

L.C. No.	Name of village/ town/ward/ urban enumerators' block No.	Area of village in acres and of town/ ward in Km²	No. of occupied residential houses	No. of households	Total population (including Institutional and Houseless population)			Scheduled Castes		Scheduled Tribes		Literate and educated persons		WORKERS			
														Total workers (I-IX)		I	
					P	M	F	M	F	M	F	M	F	M	F	M	F
1	2	3	4	5	6	7	8	9	10	11	12	13	14	15	16	17	18
17/5	**Sagar Taluk**																
	T	**1938.4**	**21959**	**23118**	**133752**	**70259**	**63493**	**5302**	**4826**	**867**	**746**	**33810**	**19422**	**36433**	**6196**	**13562**	**1686**
	R	**1932.3**	**17038**	**18042**	**106179**	**55822**	**50357**	**4531**	**4181**	**849**	**730**	**24308**	**12474**	**29638**	**5543**	**13325**	**1676**
	U	**6.1**	**4921**	**5076**	**27573**	**14437**	**13136**	**771**	**645**	**18**	**16**	**9502**	**6948**	**6795**	**653**	**237**	**10**
RURAL																	
1.	Mankodu	445	2	2	18	9	9	...	...	...	...	7	7	4	1	2	1
2.	Analekoppa	434	...	...	...	...	...	Uninhabited		...	...	...	...	...	...	...	...
3.	Sirivala	1,472	113	113	760	383	377	2	...	...	...	145	27	182	3	139	3
4.	Sangala	1,121	22	23	139	70	69	26	22	...	...	12	5	36	33	18	20
5.	Keladi	3,670	356	397	2,125	1,126	999	179	185	5	4	535	203	619	182	217	8
6.	Adaranthe	2,248	104	106	661	321	340	...	...	...	...	124	30	181	2	147	2
7.	Masuru	2,205	118	146	959	504	455	61	49	...	...	227	120	268	53	138	3
8.	Chicknellur	3,964	218	223	1,548	804	744	54	43	24	27	342	172	386	39	199	5
9.	Beluru	1,047	111	120	737	361	376	24	29	30	23	113	112	191	25	57	4
10.	Malve	2,126	149	159	1,031	533	498	...	...	7	5	262	15	288	20	191	1
11.	Eli	243	94	95	613	317	296	43	46	...	...	143	83	181	77	85	20
12.	Sulagodu	390	8	8	65	32	33	...	...	...	...	26	18	16	...	...	...
13.	Bhimaneri	1,404	141	145	892	460	432	...	...	...	...	182	16	214	28	198	15
14.	Madasur	1,834	114	114	691	375	316	15	20	...	...	123	91	198	32	111	18
15.	Marasa	1,401	68	68	473	259	214	...	...	...	...	58	4	147	3	128	1
16.	Balagodu	354	30	30	189	115	74	29	23	...	...	53	18	64	12	25	...
17.	Kerodi	518	30	30	198	110	88	...	...	...	...	54	36	56	...	27	...
18.	Padavagodu	501	65	65	465	242	223	25	17	...	...	99	75	120	20	14	3
19.	Marur	2,430	63	63	371	201	170	...	...	...	...	77	43	95	14	14	3
20.	Nadakalsi	2,826	176	176	1,063	553	510	25	23	...	...	178	85	313	26	57	3
21.	Bilisiri	3,099	104	105	721	365	356	...	...	...	...	217	47	195	8	169	1
22.	Halavagodu	1,471	10	11	22	13	9	...	...	...	...	4	2	7	...	6	...
23.	Jambani	2,151	43	45	301	145	156	2	4	...	...	67	29	87	71	78	65
24.	Mulakere	1,057	18	18	166	91	75	...	...	...	...	41	14	59	33	58	31
25.	Barur	2,684	52	54	350	203	147	9	5	...	...	79	27	124	3	76	2
26.	Guthanahalli	1,947	23	36	152	85	67	9	10	...	...	38	16	49	12	20	...
27.	Koralikoppa	5,711	97	104	780	412	368	38	36	...	...	191	55	181	21	121	1
28.	Teppagodu	850	30	40	240	125	115	6	8	...	...	44	15	65	...	40	...
29.	Laviggere	2,086	64	64	357	187	170	16	11	...	...	80	38	107	62	64	52
30.	Malla	1,660	57	60	425	224	201	...	1	...	...	81	27	126	78	100	59
31.	Neechadi	1,251	99	100	624	340	284	26	19	...	...	212	122	189	52	138	31
32.	Kelaginamane	1,107	32	32	205	112	93	6	6	...	...	54	11	71	10	56	5
33.	Shiraguppe	1,773	67	78	412	215	197	...	...	...	...	127	50	92	4	79	1
34.	Naragodu	927	24	24	149	83	66	6	6	...	...	41	19	37	5	20	...
35.	Brahamana-manchale	720	116	116	587	306	281	165	147	...	...	88	59	144	92	15	...

Note—The total of the village areas may not tally with the rural areas of the taluk. The data on these areas are from different sources and no attempt has been made to tally the two.

CENSUS ABSTRACT SAGAR TALUK

WORKERS																		NON-WORKERS		
II		III		IV		V(*a*)		V(*b*)		VI		VII		VIII		IX		X		
M	F	M	F	M	F	M	F	M	F	M	F	M	F	M	F	M	F	M	F	L.C. No.
19	20	21	22	23	24	25	26	27	28	29	30	31	32	33	34	35	36	37	38	1
7262	**2644**	**3518**	**713**	**20**	...	**694**	**139**	**1941**	**138**	**1558**	**135**	**2938**	**179**	**1379**	**145**	**3561**	**417**	**33826**	**57297**	
7171	**2625**	**3420**	**709**	...	...	**537**	**115**	**716**	**70**	**1235**	**96**	**799**	**76**	**299**	**4**	**2136**	**172**	**26184**	**44814**	
91	**19**	**98**	**4**	**20**	...	**157**	**24**	**1225**	**68**	**323**	**39**	**2139**	**103**	**1080**	**141**	**1425**	**245**	**7642**	**12483**	
2	...	...	...	...	...	...	...	...	...	...	...	...	...	...	...	...	...	5	8	1
...	...	...	...	...	...	...	...	...	Uninhabited	...	...	...	...	...	...	...	...	...	...	2
38	...	...	...	...	...	...	...	2	...	...	...	...	...	...	...	3	...	201	374	3
18	13	...	...	...	...	...	...	...	...	...	...	...	...	...	...	...	...	34	36	4
208	156	109	14	...	...	23	2	3	1	11	...	21	1	2	...	25	...	507	817	5
31	...	...	...	...	...	...	...	...	...	1	...	...	...	...	...	2	...	140	338	6
105	45	...	...	...	...	8	2	2	...	...	...	10	2	...	...	5	1	236	402	7
126	33	37	1	...	...	9	...	1	...	2	...	3	...	...	...	9	...	418	705	8
52	1	64	9	...	...	8	9	...	...	...	...	...	...	...	1	10	1	170	351	9
24	7	66	12	...	...	2	...	1	...	...	...	2	...	...	...	2	...	245	478	10
64	50	23	7	...	...	...	...	...	...	1	...	2	...	...	...	6	...	136	219	11
1	...	5	...	...	...	...	...	...	...	...	...	...	...	...	...	...	...	16	33	12
14	13	...	...	...	...	...	...	...	...	...	...	...	...	...	...	2	...	246	404	13
3	...	75	12	...	...	3	...	1	...	1	...	2	...	...	...	2	2	177	284	14
18	2	...	...	...	...	1	...	...	...	...	...	...	...	...	...	...	...	112	211	15
34	12	...	...	...	...	4	...	...	...	...	...	...	...	...	...	1	...	51	62	16
23	...	...	...	...	...	1	...	...	...	...	...	4	...	...	...	1	...	54	88	17
60	10	36	5	...	...	4	...	1	...	1	...	4	2	...	...	...	...	122	203	18
59	10	13	1	...	...	3	...	1	...	1	...	1	...	...	...	3	...	106	156	19
236	23	1	...	...	...	6	...	2	...	...	...	2	...	...	...	9	...	240	484	20
14	5	5	2	...	...	3	...	1	...	1	...	1	...	...	...	1	...	170	348	21
1	...	...	...	...	...	...	...	...	...	...	...	...	...	...	...	...	...	6	9	22
6	6	...	...	...	...	1	...	...	...	...	...	...	...	...	...	2	...	58	85	23
1	2	...	...	...	...	...	...	...	...	...	...	...	...	...	...	...	...	32	42	24
38	1	...	...	...	...	1	...	...	...	...	...	1	...	...	...	8	...	79	144	25
29	12	...	...	...	...	...	...	...	...	...	...	...	...	...	...	...	...	36	55	26
57	20	...	...	...	...	...	...	...	...	...	...	...	...	...	...	3	...	231	347	27
24	...	...	...	...	...	...	...	...	...	...	...	1	...	...	...	...	...	60	115	28
37	9	...	...	...	...	2	1	2	...	...	...	1	...	...	...	1	...	80	108	29
26	19	...	...	...	...	...	...	...	...	...	...	...	...	...	...	...	...	98	123	30
24	19	20	2	...	...	3	...	...	...	...	...	...	...	2	...	2	...	151	232	31
3	4	...	...	...	...	...	...	...	...	1	1	2	...	6	...	3	...	41	83	32
4	3	2	...	...	...	3	...	1	...	...	...	1	...	1	...	1	...	123	193	33
16	5	...	...	...	...	...	...	...	...	1	...	...	...	...	...	...	...	46	61	34
107	89	16	2	...	...	1	...	...	...	1	...	2	...	...	...	2	1	162	189	35

L.C. No.	Name of village/ town/ward/ urban enumerators' block No.	Area of village in acres and of town/ ward in Km²	No. of occupied residential houses	No. of households	Total population (including Institutional and Houseless population)			Scheduled Castes		Scheduled Tribes		Literate and educated persons		WORKERS			
														Total workers (I-IX)		I	
					P	M	F	M	F	M	F	M	F	M	F	M	F
1	2	3	4	5	6	7	8	9	10	11	12	13	14	15	16	17	18
36.	Nadamanchale	1,360	72	73	405	207	198	18	10	...	...	88	69	112	10	51	2
37.	Balegundi	379	43	43	340	179	161	11	10	...	...	80	19	87	4	68	...
38.	Ulluru	513	63	72	457	258	199	27	18	33	31	125	75	138	13	59	4
39.	Hakkarekoppa	580	19	19	170	84	86	...	...	...	...	34	19	39	2	34	2
40.	Brahamanachitratte	378	26	27	164	87	77	...	...	...	...	37	20	50	3	21	1
41.	Hotalasara	554	16	18	78	33	45	...	...	...	...	9	11	21	1	7	...
42.	Banadakoppa	533	12	31	167	92	75	...	...	14	15	23	8	54	1	16	1
43.	Haorogoppa	146	7	7	54	29	25	...	...	...	...	13	6	20	2	12	2
44.	Yelavarasi	577	19	25	122	63	59	14	12	1	4	13	6	33	9	16	1
45.	Puradasara	317	2	2	22	14	8	...	...	...	...	7	3	4	...	4	...
46.	Balasagodu	1,226	32	36	225	116	109	...	...	5	7	52	23	59	2	40	1
47.	Yelagalale	2,118	89	107	667	351	316	34	29	...	...	138	48	201	34	112	1
48.	Kamblikoppa	622	37	43	267	152	115	...	...	...	...	60	14	79	39	53	18
49.	Anandapuram	85	215	228	1,265	706	559	52	35	...	...	437	284	358	65	86	18
50.	Malanduru	2,339	213	235	1,556	788	768	143	138	...	...	437	283	376	94	109	4
51.	Mumbalu	2,224	46	46	325	159	166	...	...	...	...	45	24	82	36	28	...
52.	Channasettikoppa	3,298	70	70	598	303	295	...	...	...	...	82	45	107	78	70	1
53.	Hirebilagunji	1,295	94	112	603	309	294	158	149	...	...	95	46	176	49	114	6
54.	Byadarakoppa	810	21	35	112	57	55	9	10	...	..	17	4	31	...	19	...
55.	Chikkabilagunji	923	37	49	225	115	110	2	4	...	...	20	16	56	33	37	22
56.	Thagarthi Sarkari	34	...	...	...	...	...	...	Uninhabited		...	...	...	...	...	...	...
57.	Thagarthi Swasti	52	...	...	...	...	...	...	Uninhabited		...	...	...	...	...	...	...
58.	Thagarthiagrahar	2,407	313	398	1,818	884	934	87	102	...	...	433	260	477	152	249	78
59.	Kotekoppa	1,179	25	45	205	102	103	18	21	...	...	43	23	52	...	23	...
60.	Sampalli	686	12	17	81	48	33	...	...	...	...	20	2	23	...	18	...
61.	Kudigere	2,435	58	75	371	193	178	72	53	...	...	71	39	107	2	64	1
62.	Belandur	4,023	64	82	493	244	249	12	14	...	...	109	32	140	106	113	95
63.	Nadavalli	2,830	32	38	274	140	134	21	18	...	...	51	12	77	40	60	30
64.	Byrapura	4,723	125	130	818	430	388	43	25	...	...	156	53	228	162	161	128
65.	Gowthampura	3,876	133	134	1,013	529	484	63	54	...	...	133	67	230	24	65	2
66.	Gowzasarkari	361	...	...	...	...	...	...	Uninhabited		...	...	...	...	...	...	...
67.	Gowzaswasti	39	...	...	...	...	...	...	Uninhabited		...	...	...	...	...	...	...
68.	Narasipura	1,156	56	56	493	257	236	...	...	...	...	89	29	126	11	80	1
69.	Hircharaka	4,676	96	222	1,313	690	623	196	159	...	...	160	31	468	327	175	143
70.	Dhanandur	587	8	8	72	38	34	...	...	...	...	16	4	20	...	19	...
71.	Kannurinam	925	123	126	1,038	513	525	54	30	...	...	199	76	269	83	241	66
72.	Kannursarkari	1,025	...	...	...	...	...	...	Uninhabited		...	...	...	...	...	...	...
73.	Tangalavadi	971	21	21	176	87	89	1	...	...	...	30	11	45	31	42	31
74.	Khyra	613	41	41	288	148	140	...	...	...	...	58	31	75	71	54	55
75.	Gilalagundi	1,925	70	73	570	288	282	14	14	...	...	148	92	135	21	82	...

CENSUS ABSTRACT SAGAR TALUK

WORKERS																NON-WORKERS		
II		III		IV		V(*a*)		V(*b*)		VI		VII		VIII		IX		X		
M	F	M	F	M	F	M	F	M	F	M	F	M	F	M	F	M	F	M	F	L.C. No.
19	20	21	22	23	24	25	26	27	28	29	30	31	32	33	34	35	36	37	38	1
35	8	1	...	...	...	1	...	1	...	...	...	6	...	13	...	4	...	95	188	36
8	3	4	...	...	...	2	1	...	...	1	...	...	...	2	...	2	...	92	157	37
28	1	4	...	...	...	4	...	9	...	13	7	6	1	...	...	15	...	120	186	38
...	...	2	...	...	...	1	...	...	...	...	...	...	...	1	...	1	...	45	84	39
23	2	3	...	...	...	1	...	...	...	...	...	1	...	1	...	...	...	37	74	40
12	1	1	...	...	...	...	...	...	...	...	...	...	...	1	...	...	...	12	44	41
13	...	23	...	...	...	...	...	...	...	...	...	...	...	1	...	1	...	38	74	42
...	...	8	...	...	...	...	...	...	...	...	...	...	...	...	...	...	...	9	23	43
16	8	...	...	...	...	...	...	...	...	...	...	...	...	...	...	1	...	30	50	44
...	...	...	...	...	...	...	...	...	...	...	...	...	...	...	...	...	...	10	8	45
8	1	6	...	...	...	...	...	...	...	1	...	3	...	...	...	1	...	57	107	46
49	24	21	8	...	...	...	...	9	...	1	...	4	1	...	...	5	...	150	282	47
15	20	4	...	...	...	...	...	2	1	1	...	2	...	1	...	1	...	73	76	48
56	29	12	1	...	...	34	2	18	1	11	1	49	1	20	1	72	11	348	494	49
81	77	21	1	...	...	14	3	10	...	37	...	42	3	16	...	46	6	412	674	50
48	35	5	...	...	...	...	...	...	...	...	...	...	...	...	...	1	...	77	130	51
27	76	5	1	...	...	5	...	...	...	...	...	...	...	...	...	...	...	196	217	52
58	43	1	...	...	...	1	...	...	...	...	...	2	...	...	...	...	...	133	245	53
12	...	...	...	...	...	...	...	...	...	...	...	...	...	...	...	...	...	26	55	54
18	11	...	...	...	...	...	...	...	...	1	...	...	...	...	...	...	...	59	77	55
...	...	...	...	...	...	...	...	...	Uninhabited	...	...	...	...	...	...	...	...	...	...	56
...	...	...	...	...	...	...	...	...	Uninhabited	...	...	...	...	...	...	...	...	...	...	57
125	59	2	...	...	...	22	2	13	...	3	...	24	8	1	...	38	5	407	782	58
28	...	...	...	...	...	...	...	...	...	...	...	1	...	...	...	...	...	50	103	59
4	...	...	...	...	...	...	...	...	...	...	...	1	...	...	...	...	...	25	33	60
38	1	1	...	...	...	2	...	...	...	...	...	1	...	...	...	1	...	86	176	61
23	11	...	...	...	...	1	...	...	...	...	...	2	...	...	...	1	...	104	143	62
16	10	...	...	...	...	...	...	...	...	...	...	...	...	...	...	1	...	63	94	63
41	31	6	2	...	...	3	...	3	...	...	...	11	1	1	...	2	...	202	226	64
148	21	...	...	...	...	5	...	...	...	...	...	5	...	...	...	7	1	299	460	65
...	...	...	...	...	...	...	...	...	Uninhabited	...	...	...	...	...	...	...	...	...	...	66
...	...	...	...	...	...	...	...	...	Uninhabited	...	...	...	...	...	...	...	...	...	...	67
44	10	...	...	...	...	...	...	...	...	...	...	...	...	...	...	2	...	131	225	68
32	30	256	153	...	...	1	...	...	...	...	...	2	1	...	...	2	...	222	296	69
...	...	...	...	...	...	1	...	...	...	...	...	...	...	...	...	...	...	18	34	70
16	9	...	...	...	...	2	3	...	...	...	...	5	5	...	...	5	...	244	442	71
...	...	...	...	...	...	...	...	...	Uninhabited	...	...	...	...	...	...	...	...	...	...	72
...	...	...	...	...	...	2	...	...	...	...	...	...	...	...	...	1	...	42	58	73
19	16	...	...	...	...	1	...	...	...	...	...	...	...	...	...	1	...	73	69	74
38	19	3	...	...	...	4	...	...	...	...	...	3	...	...	...	5	2	153	261	75

SAGAR TALUK

PRIMARY

L.C. No.	Name of village/ town/ward/ urban enume-rators' block No.	Area of village in acres and of town/ ward in Km²	No. of Occu-pied resi-dential houses	No. of house-holds	Total population (including Institutional and Houseless population)			Scheduled Castes		Scheduled Tribes		Literate and educated persons		WORKERS			
														Total workers (I-IX)		I	
					P	M	F	M	F	M	F	M	F	M	F	M	F
1	2	3	4	5	6	7	8	9	10	11	12	13	14	15	16	17	18
76.	Kerehithalu	1,212	29	29	218	118	100	23	16	...	...	64	39	56	5	26	2
77.	Lakkavalli	1,167	66	66	438	217	221	...	...	...	...	76	31	122	1	75	1
78.	Achapura	1,466	157	166	1,034	516	518	110	205	...	...	261	166	259	87	157	15
79.	Yedehalli	2,816	127	127	796	401	395	60	50	...	...	196	122	179	12	96	8
80.	Iruvakki	1,424	38	38	231	124	107	2	2	...	...	14	3	63	12	37	1
81.	Yebbodi	866	34	34	238	115	123	10	10	...	...	34	26	57	39	34	25
82.	Tavarehalli	764	91	91	463	261	202	43	36	...	...	127	50	130	34	36	7
83.	Hosur	1,208	90	90	565	298	267	2	3	...	...	156	61	140	35	112	27
84.	Adur	1,478	67	67	510	276	234	49	38	...	...	59	17	164	5	125	3
85.	Tumarikoppa	275	8	8	51	26	25	5	11	...	...	13	8	17	7	10	2
86.	Saragunda	887	25	25	158	80	78	2	2	...	...	27	10	43	11	23	3
87.	Gantinakoppa	1,234	47	47	342	179	163	17	9	...	...	39	19	103	37	43	1
88.	Ballibylu	1,431	53	53	381	208	173	...	...	...	...	65	20	113	44	103	40
89.	Hosagunda	1,292	39	39	271	141	130	37	28	...	...	57	31	74	29	30	3
90.	Iyginabailu	1,237	33	36	215	118	97	...	...	...	...	61	22	64	16	41	11
91.	Chipli	363	31	31	92	49	43	10	9	...	...	19	12	28	5	7	...
92.	Nedaravalli	1,292	25	25	168	85	83	6	7	...	...	41	6	48	8	30	...
93.	Kasapadi	1,042	19	19	173	92	81	...	...	1	...	32	26	42	1	23	...
94.	Hongodu	103	7	7	39	21	18	...	...	...	...	9	7	15	3	3	...
95.	Nandithale	825	49	49	289	151	138	...	...	...	...	83	69	77	21	30	...
96.	Jambekoppa	831	18	23	173	95	78	6	3	...	...	40	14	57	37	22	1
97.	Madarasanakoppa	477	21	21	143	79	64	11	13	...	...	26	4	49	34	32	2
98.	Kanumane	230	20	20	104	53	51	5	7	2	...	31	24	26	7	16	2
99.	Malali	1,154	30	30	165	91	74	5	2	...	...	38	15	52	33	29	21
100.	Hiremane	269	2	2	13	8	5	...	...	...	...	6	1	4	1	4	1
101.	Honnesara	888	120	120	661	346	315	42	54	...	...	181	137	207	67	21	4
102.	Mundigesara	759	42	45	249	135	114	4	1	3	2	79	52	76	26	27	2
103.	Bilagodi	1,124	47	48	313	157	156	7	16	3	1	15	7	83	5	69	...
104.	Hebbarige	1,169	48	49	310	160	150	16	14	...	...	16	7	89	1	59	1
105.	Geejaga	908	17	17	86	44	42	...	...	...	...	2	8	23	...	9	...
106.	Heggattu	790	15	16	108	53	55	2	1	...	...	9	3	23	2	13	...
107.	Hythuru	608	25	26	173	96	77	...	...	...	...	40	23	42	3	33	...
108.	Athavadi	1,706	88	90	549	296	253	4	3	...	...	104	36	141	40	80	10
109.	Heggodu	581	70	70	383	206	177	33	27	...	...	103	71	121	43	34	...
110.	Channaginathota	455	32	32	194	109	85	...	...	...	...	59	33	50	1	1	...
111.	Mathikoppa	963	36	42	243	140	103	19	18	...	...	49	19	86	31	27	...
112.	Shedthikere	447	47	49	277	140	137	2	2	...	...	87	75	75	15	7	...
113.	Kerekoppa	1,303	141	141	821	445	376	29	30	8	8	209	161	222	43	35	2
114.	Bhimanakone	588	78	78	454	263	191	14	17	...	...	150	65	147	54	8	...
115.	Mavinasara	1,859	56	56	376	175	201	...	...	...	...	70	52	86	17	18	...

CENSUS ABSTRACT SAGAR TALUK

WORKERS																NON-WORKERS		
II		III		IV		V(*a*)		V(*b*)		VI		VII		VIII		IX		X		L.C.
M	F	M	F	M	F	M	F	M	F	M	F	M	F	M	F	M	F	M	F	No.
19	20	21	22	23	24	25	26	27	28	29	30	31	32	33	34	35	36	37	38	1
26	3	1	...	...	...	...	...	...	...	...	...	...	...	1	...	2	...	62	95	76
45	...	...	...	...	...	...	...	...	...	...	...	...	...	...	...	2	...	95	220	77
91	72	2	...	...	...	...	...	1	...	...	...	...	...	7	...	7	...	257	431	78
27	3	34	...	...	...	2	...	3	...	1	...	7	1	3	...	6	...	222	383	79
26	11	...	...	...	...	...	...	...	...	...	...	...	...	...	...	...	...	61	95	80
16	9	7	5	...	...	...	...	...	...	...	...	...	...	...	...	...	...	58	84	81
49	27	...	...	...	...	...	...	3	...	...	...	1	...	33	...	8	...	131	168	82
22	7	...	...	...	...	4	...	...	...	...	...	1	1	...	...	1	...	158	232	83
38	2	...	...	...	...	...	...	...	...	...	...	...	...	...	...	1	...	112	229	84
7	5	...	...	...	...	...	...	...	...	...	...	...	...	...	...	...	...	9	18	85
17	8	...	...	...	...	2	...	...	...	...	...	...	...	...	...	1	...	37	67	86
52	34	...	...	...	...	...	...	6	2	1	...	...	...	...	...	1	...	76	126	87
7	4	...	...	...	...	2	...	...	...	...	...	...	...	...	...	1	...	95	129	88
26	20	13	3	...	...	1	3	...	...	...	...	1	...	...	...	3	...	67	101	89
20	4	...	...	...	...	2	...	...	...	...	...	1	1	...	...	...	...	54	81	90
21	5	...	...	...	...	...	...	...	...	...	...	...	...	...	...	...	...	21	38	91
17	8	1	...	...	...	...	...	...	...	...	...	...	...	...	...	...	...	37	75	92
17	1	...	...	...	...	...	...	...	...	...	...	2	...	...	...	...	...	50	80	93
12	3	...	...	...	...	...	...	...	...	...	...	...	...	...	...	...	...	6	15	94
45	21	...	...	...	...	...	...	...	...	...	...	...	...	...	...	2	...	74	117	95
28	34	5	1	...	...	1	1	...	...	...	...	...	...	...	...	1	...	38	41	96
12	20	4	...	...	...	12	...	...	...	...	1	...	...	...	...	...	...	30	30	97
8	3	...	...	...	...	1	...	...	...	...	...	...	...	...	...	2	1	27	44	98
18	12	4	...	...	...	...	...	...	...	...	...	...	...	...	...	1	...	39	41	99
...	...	...	...	...	...	...	...	...	...	...	...	...	...	...	...	...	...	4	4	100
112	55	30	1	...	...	13	1	1	...	9	...	9	4	1	...	11	2	139	248	101
45	24	1	...	...	...	...	...	...	...	...	...	1	...	...	...	2	...	59	88	102
6	4	...	...	...	...	3	1	...	...	5	...	...	...	...	...	...	...	74	151	103
29	...	...	...	...	...	...	...	...	...	...	...	...	...	...	...	1	...	71	149	104
14	...	...	...	...	...	...	...	...	...	...	...	...	...	...	...	...	...	21	42	105
8	1	2	1	...	...	...	...	...	...	...	...	...	...	...	...	...	...	30	53	106
7	2	...	...	...	...	...	...	...	...	...	...	1	1	...	...	1	...	54	74	107
53	27	...	...	...	...	...	...	...	...	...	...	4	3	...	...	4	...	155	213	108
50	38	4	1	...	...	1	...	7	...	6	...	11	2	2	...	6	2	85	134	109
5	...	44	1	...	...	...	...	...	...	...	...	...	...	...	...	...	...	59	84	110
48	31	2	...	...	...	4	...	...	...	3	...	1	...	1	...	...	...	54	72	111
20	9	44	6	...	...	...	...	...	...	1	...	...	...	...	...	3	...	65	122	112
35	4	131	35	...	...	...	...	1	...	...	...	9	...	...	...	11	2	223	333	113
7	7	90	44	...	...	4	...	7	...	7	...	13	3	2	...	9	...	116	137	114
47	2	20	15	...	...	...	...	...	...	...	...	1	...	...	...	...	...	89	184	115

SAGAR TALUK

PRIMARY

L.C. No.	Name of village/ town/ward/ urban enumerator's block No.	Area of village in acres and of town/ ward in Km²	No. of Occupied residential houses	No. of households	Total population (including Institutional and Houseless population)			Scheduled Castes		Scheduled Tribes		Literate and educated persons		WORKERS			
														Total workers (I-IX)		I	
					P	M	F	M	F	M	F	M	F	M	F	M	F
1	2	3	4	5	6	7	8	9	10	11	12	13	14	15	16	17	18
116.	Henagere	894	41	43	285	162	123	...	...	...	...	64	13	80	16	57	...
117.	Avinahalli	4,205	220	220	1,320	700	620	35	32	7	7	285	145	376	43	211	3
118.	Kuruvari	144	19	19	129	65	64	...	...	...	...	29	4	32	...	31	...
119.	Gulehalli	1,418	55	55	340	166	174	48	50	...	...	76	51	79	9	48	...
120.	Genasinakuni	1,341	66	66	384	221	163	...	...	...	...	120	61	132	23	48	...
121.	Kaptemane	487	8	8	75	41	34	...	...	...	...	15	13	24	...	10	...
122.	Sathalalu	1,663	31	31	269	147	122	34	21	...	...	62	31	71	3	43	...
123.	Induvalli	1,395	9	9	47	23	24	9	14	...	...	3	4	14	1	1	...
124.	Godekoppa	835	25	25	131	64	67	2	...	2	1	26	9	39	6	15	...
125.	Ginivara	783	30	30	137	75	62	9	6	...	...	23	11	35	1	20	...
126.	Kabbanadakoppa	850	20	20	178	96	82	26	22	...	...	22	7	55	25	46	20
127.	Kanike	588	9	9	54	30	24	4	1	...	...	4	1	13	10	11	8
128.	Mathiga	318	...	...	...	...	...	...	Uninhabited		...	...	...	...	...	...	...
129.	Shenige	757	...	...	...	...	...	...	Uninhabited		...	...	...	...	...	...	...
130.	Kolur	2,919	28	28	222	127	95	15	6	...	...	49	21	62	26	30	12
131.	Besur	3,191	66	67	481	249	232	36	29	...	...	63	27	138	49	69	16
132.	Mattikoppa	1,887	58	58	294	158	136	40	29	...	...	49	25	87	8	33	2
133.	Ambargodlu	1,020	28	30	151	77	74	12	13	...	...	46	31	52	2	12	...
134.	Kippadi	1,173	9	9	52	22	30	1	...	...	...	5	8	12	1	5	...
135.	Hebbase	1,780	5	5	29	18	11	6	4	...	...	4	...	10	...	5	...
136.	Seethur	2,020	3	3	13	7	6	...	...	...	...	4	2	4	...	2	...
137.	Kagarasu	2,604	9	9	37	22	15	8	4	...	...	4	1	14	5	1	...
138.	Hirebhaskar	779	...	...	...	...	...	...	Uninhabited		...	...	...	...	...	...	...
139.	Nadamadavu	1,824	...	...	...	...	...	...	Uninhabited		...	...	...	...	...	...	...
140.	Brahmanamadavu	395	...	...	...	...	...	...	Uninhabited		...	...	...	...	...	...	...
141.	Yelava	685	...	...	...	...	...	...	Uninhabited		...	...	...	...	...	...	...
142.	Illakodu	100	...	...	...	...	...	...	Uninhabited		...	...	...	...	...	...	...
143.	Devasa	1,098	17	19	72	43	29	9	9	4	1	11	4	31	10	1	...
144.	Maradavalli	975	76	76	456	233	223	...	...	11	7	123	77	139	33	47	4
145.	Kesavinamane	64	4	4	24	15	9	...	...	...	...	7	6	11	1	4	...
146.	Hulakodu	916	13	13	87	45	42	...	...	...	...	29	21	26	5	15	...
147.	Nadamalla	1,154	6	6	37	15	22	8	15	...	...	3	...	8	11	...	...
148.	Brahmanagudigere	228	...	...	...	...	...	...	Uninhabited		...	...	...	...	...	...	...
149.	Anagalakoppa	53	...	...	...	...	...	...	Uninhabited		...	...	...	...	...	...	...
150.	Keravadi	520	...	...	...	...	...	...	Uninhabited		...	...	...	...	...	...	...
151.	Hedatari	886	...	...	...	...	...	...	Uninhabited		...	...	...	...	...	...	...
152.	Brahmanamalla	606	...	...	...	...	...	...	Uninhabited		...	...	...	...	...	...	...
153.	Chikkamattur	3,314	44	50	393	194	199	16	12	...	...	56	6	97	11	65	1
154.	Hunalamadike	142	6	6	44	30	14	...	...	...	...	12	6	20	1	1	...
155.	Brahmanabedur	834	33	38	281	149	132	...	...	...	...	102	59	66	9	48	...

CENSUS ABSTRACT SAGAR TALUK

WORKERS																NON-WORKERS		
II		III		IV		V(*a*)		V(*b*)		VI		VII		VIII		IX		X		
M	F	M	F	M	F	M	F	M	F	M	F	M	F	M	F	M	F	M	F	L.C. No.
19	20	21	22	23	24	25	26	27	28	29	30	31	32	33	34	35	36	37	38	1
21	16	...	...	...	...	...	...	...	...	...	...	...	...	...	...	2	...	82	107	116
116	35	3	...	...	...	9	1	5	...	4	...	8	1	1	...	19	3	324	577	117
1	...	...	...	...	...	...	...	...	...	...	...	...	...	...	...	...	...	33	64	118
31	9	...	...	...	...	...	...	...	...	...	...	...	...	...	...	...	...	87	165	119
54	23	...	...	...	...	12	...	...	...	5	...	7	...	1	...	5	...	89	140	120
13	...	1	...	...	...	...	...	...	...	...	...	...	...	...	...	...	...	17	34	121
26	2	...	...	...	...	...	...	...	...	2	...	...	...	...	...	...	1	76	119	122
13	1	...	...	...	...	...	...	...	...	...	...	...	...	...	...	...	...	9	23	123
21	6	2	...	...	...	...	...	...	...	...	...	1	...	...	...	...	...	25	61	124
13	...	2	1	...	...	...	...	...	...	...	...	...	...	...	...	...	...	40	61	125
5	4	3	1	...	...	...	...	...	...	...	...	...	...	...	...	1	...	41	57	126
2	2	...	...	...	...	...	...	...	...	...	...	...	...	...	...	...	...	17	14	127
...	...	...	...	...	...	...	...	...	Uninhabited	...	...	...	...	...	...	...	...	...	...	128
...	...	...	...	...	...	...	...	...	Uninhabited	...	...	...	...	...	...	...	...	...	...	129
23	11	4	1	...	...	...	...	...	...	...	...	2	1	1	...	2	1	65	69	130
49	30	15	3	...	...	2	...	...	...	2	...	...	...	...	...	1	...	111	183	131
54	6	...	...	...	...	...	...	...	...	...	...	...	...	...	...	...	...	71	128	132
17	2	14	...	...	...	1	...	...	...	...	...	5	...	1	...	2	...	25	72	133
7	1	...	...	...	...	...	...	...	...	...	...	...	...	...	...	...	...	10	29	134
5	...	...	...	...	...	...	...	...	...	...	...	...	...	...	...	...	...	8	11	135
...	...	...	...	...	...	2	...	...	...	...	...	...	...	...	...	...	...	3	6	136
...	...	13	5	...	...	...	...	...	...	...	...	...	...	...	...	...	...	8	10	137
...	...	...	...	...	...	...	...	...	Uninhabited	...	...	...	...	...	...	...	...	...	...	138
...	...	...	...	...	...	...	...	...	Uninhabited	...	...	...	...	...	...	...	...	...	...	139
...	...	...	...	...	...	...	...	...	Uninhabited	...	...	...	...	...	...	...	...	...	...	140
...	...	...	...	...	...	...	...	...	Uninhabited	...	...	...	...	...	...	...	...	...	...	141
...	...	...	...	...	...	...	...	...	Uninhabited	...	...	...	...	...	...	...	...	...	...	142
26	10	...	...	...	...	1	...	3	...	...	...	...	...	...	...	...	...	12	19	143
59	24	26	4	...	...	...	...	...	...	...	...	...	...	...	...	7	1	94	190	144
7	1	...	...	...	...	...	...	...	...	...	...	...	...	...	...	...	...	4	8	145
11	5	...	...	...	...	...	...	...	...	...	...	...	...	...	...	...	...	19	37	146
8	11	...	...	...	...	...	...	...	...	...	...	...	...	...	...	...	...	7	11	147
...	...	...	...	...	...	...	...	...	Uninhabited	...	...	...	...	...	...	...	...	...	...	148
...	...	...	...	...	...	...	...	...	Uninhabited	...	...	...	...	...	...	...	...	...	...	149
...	...	...	...	...	...	...	...	...	Uninhabited	...	...	...	...	...	...	...	...	...	...	150
...	...	...	...	...	...	...	...	...	Uninhabited	...	...	...	...	...	...	...	...	...	...	151
...	...	...	...	...	...	...	...	...	Uninhabited	...	...	...	...	...	...	...	...	...	...	152
25	10	2	...	...	...	...	...	2	...	...	...	2	...	...	...	1	...	97	188	153
19	1	...	...	...	...	...	...	...	...	...	...	...	...	...	...	...	...	10	13	154
17	9	...	...	...	...	...	...	...	...	...	...	...	...	...	...	1	...	83	123	155

L.C. No.	Name of village/ town/ward/ urban enumerator's block No.	Area of village in acres and of town/ ward in Km²	No. of Occupied residential houses	No. of households	Total population (including Institutional and Houseless population)			Scheduled Castes		Scheduled Tribes		Literate and educated persons		WORKERS			
														Total workers (I-IX)		I	
					P	M	F	M	F	M	F	M	F	M	F	M	F
1	2	3	4	5	6	7	8	9	10	11	12	13	14	15	16	17	18
156.	Nadavaddalli	1,478	25	25	158	85	73	2	1	...	...	23	6	42	5	36	1
157.	Benakatavalli	1,441	53	53	408	224	184	4	2	4	3	114	60	111	16	31	...
158.	Yedagigalemane	1,031	83	83	524	270	254	14	13	15	10	180	121	131	41	34	...
159.	Mankalale	1,332	88	88	517	290	227	...	...	...	...	171	84	154	12	25	...
160.	Aralikoppa	868	35	35	220	119	101	4	7	...	...	66	35	71	4	11	...
161.	Kallamane	837	62	63	427	215	212	25	24	...	...	125	91	100	38	33	...
162.	Koppalagadde	125	...	...	...	...	...	...	Uninhabited		...	...	...	...	...	...	...
163.	Lingadahalli	964	55	55	394	195	199	23	28	...	...	102	85	99	22	29	...
164.	Hale Ikkeri	804	55	55	432	254	178	17	6	...	...	117	56	136	2	51	2
165.	Udri	565	38	38	214	130	84	...	...	...	...	64	33	71	...	26	...
166.	Hosur	1,353	75	76	468	252	216	16	17	15	9	97	52	127	7	64	2
167.	Thirtha	313	38	38	212	97	115	1	1	...	...	56	54	54	1	11	...
168.	Tumari	1,142	81	81	387	218	169	...	...	32	23	134	78	113	9	2	...
169.	Araballi	804	47	47	312	184	128	...	...	24	23	72	39	121	23	...	...
170.	Hosahalli	598	38	38	268	136	132	...	...	31	34	59	50	71	7	...	...
171.	Kalasavalli	1,288	24	24	122	65	57	...	...	19	9	25	15	40	...	...	...
172.	Avade	2,638	1	1	6	4	2	...	...	...	...	2	...	3	...	...	...
173.	Kiruvase	3,719	16	16	92	46	...	...	...	...	...	25	11	23	5	10	1
174.	Nadakeppige	667	2	2	16	10	6	...	...	...	...	7	2	5	...	3	...
175.	Brahmanakeppige	1,005	76	103	631	343	288	50	36	1	...	301	81	222	50	47	...
176.	Chimale	3,607	42	42	309	165	144	14	8	12	11	53	12	89	6	48	...
177.	Madaduru	169	...	...	...	...	...	...	Uninhabited		...	...	...	...	...	...	...
178.	Haraduru	52	...	...	...	...	...	...	Uninhabited		...	...	...	...	...	...	...
179.	Herakere	948	...	...	...	...	...	...	Uninhabited		...	...	...	...	...	...	...
180.	Baruve	597	41	41	249	119	130	32	31	2	2	65	46	59	3	11	...
181.	Talagodu	573	9	9	50	29	21	...	...	12	6	26	5	21	...	11	...
182.	Heggasaru	227	...	...	...	...	...	...	Uninhabited		...	...	...	...	...	...	...
183.	Herasalige	1,114	...	...	...	...	...	...	Uninhabited		...	...	...	...	...	...	...
184.	Maluru	6,748	92	102	827	441	386	...	...	32	28	156	52	265	6	200	2
185.	Sankannashan-bhogue	1,975	57	57	386	203	183	19	16	...	...	90	54	108	...	49	...
186.	Valur	2,558	17	17	84	50	34	...	...	...	...	5	...	24	...	18	...
187.	Marati	5,191	64	64	433	235	198	15	19	...	...	49	20	134	16	103	2
188.	Adagalale	7,373	35	35	274	131	143	...	...	...	...	57	38	70	1	33	...
189.	Kudururu	8,991	160	197	1,182	601	581	5	6	...	...	272	100	333	8	224	1
190.	Honagallu	2,812	53	62	387	206	181	6	10	4	...	50	29	96	23	43	1
191.	Bobbige	5,202	51	60	387	196	191	7	9	...	...	69	28	109	29	49	...
192.	Kodanavalli	6,050	60	60	437	237	200	6	4	...	...	93	29	143	7	127	3
193.	Karani	8,773	41	41	290	157	133	...	...	...	...	36	17	80	3	70	...
194.	Kattinakaru	12,088	70	72	488	241	247	38	28	...	...	78	37	136	1	103	...
195.	Channagonda	15,793	110	113	611	310	301	14	9	...	...	63	35	171	...	156	...

CENSUS ABSTRACT SAGAR TALUK

WORKERS																		NON-WORKERS		
II		III		IV		V(*a*)		V(*b*)		VI		VII		VIII		IX		X		
M	F	M	F	M	F	M	F	M	F	M	F	M	F	M	F	M	F	M	F	L.C. No.
19	20	21	22	23	24	25	26	27	28	29	30	31	32	33	34	35	36	37	38	1
6	4	...	...	...	...	...	...	...	...	...	...	...	...	...	...	...	...	43	68	156
17	...	56	15	...	...	2	...	...	...	...	...	1	...	...	...	4	1	113	168	157
21	6	53	33	...	...	1	1	...	...	...	...	3	...	1	...	18	1	139	213	158
44	2	84	10	...	...	...	...	...	...	...	...	...	...	...	...	1	...	136	215	159
9	...	44	4	...	...	2	...	...	...	1	...	...	...	...	...	4	...	48	97	160
54	35	13	3	...	...	...	...	...	...	...	...	...	...	...	...	...	...	115	174	161
...	...	...	...	...	...	...	...	...	Uninhabited	...		...	...	...	...	...	...	...	...	162
39	21	21	...	...	...	...	1	...	...	3	...	3	...	...	...	4	...	96	177	163
42	...	36	...	...	...	...	...	...	...	1	...	4	...	2	...	...	...	118	176	164
10	...	19	...	...	...	...	...	12	...	...	...	3	...	1	...	...	...	59	84	165
52	5	10	...	...	...	...	...	...	...	...	...	1	...	...	...	...	...	125	209	166
20	1	14	...	...	...	...	...	5	...	...	...	1	...	1	...	2	...	43	114	167
24	4	52	3	...	...	1	...	8	...	8	...	5	...	...	...	13	2	105	160	168
...	...	120	23	...	...	...	...	...	...	...	...	...	...	...	...	1	...	63	105	169
...	...	70	7	...	...	...	...	...	...	...	...	...	...	...	...	1	...	65	125	170
1	...	38	...	...	...	...	...	...	...	...	...	...	...	...	...	1	...	25	57	171
...	...	3	...	...	...	...	...	...	...	...	...	...	...	...	...	...	...	1	2	172
8	4	2	...	...	...	1	...	...	...	...	...	2	...	...	...	...	...	23	41	173
2	...	...	...	...	...	...	...	...	...	...	...	...	...	...	...	...	...	5	6	174
107	23	12	4	...	...	6	...	5	10	34	12	7	1	3	...	1	...	121	238	175
37	6	3	...	...	...	...	...	...	...	...	...	...	...	...	...	1	...	76	138	176
...	...	...	...	...	...	...	...	...	Uninhabited	...		...	...	...	...	...	...	...	...	177
...	...	...	...	...	...	...	...	...	Uninhabited	...		...	...	...	...	...	...	...	...	178
...	...	...	...	...	...	...	...	...	Uninhabited	...		...	...	...	...	...	...	...	...	179
19	1	26	2	...	...	...	...	...	...	...	...	...	...	...	...	3	...	60	127	180
4	...	6	...	...	...	...	...	...	...	...	...	...	...	...	...	...	...	8	21	181
...	...	...	...	...	...	...	...	...	Uninhabited	...		...	...	...	...	...	...	...	...	182
...	...	...	...	...	...	...	...	...	Uninhabited	...		...	...	...	...	...	...	...	...	183
20	...	36	...	...	...	4	4	...	...	3	...	...	...	...	...	2	...	176	380	184
35	...	18	...	...	...	2	...	...	....	1	...	...	...	...	...	3	...	95	183	185
6	...	...	...	...	...	...	...	...	...	...	...	...	...	...	...	...	...	26	34	186
29	14	...	...	...	...	...	...	...	...	...	...	...	...	...	...	2	...	101	182	287
28	1	6	...	...	...	...	...	2	...	...	...	1	...	...	...	...	...	61	142	188
70	4	2	...	...	...	14	1	1	...	3	...	8	...	1	...	10	2	268	573	189
43	...	...	...	...	...	...	20	...	2	5	...	...	...	...	...	5	...	110	158	190
58	7	...	2	...	...	...	20	...	...	...	...	...	...	...	...	2	...	87	162	191
14	4	...	...	...	...	1	...	...	...	...	...	...	...	...	...	1	...	94	193	192
2	...	...	...	...	...	3	3	...	...	2	...	1	...	...	...	2	...	77	130	193
27	1	1	...	...	...	3	...	...	...	...	...	1	...	...	...	1	...	105	246	194
1	...	1	...	...	...	1	...	...	...	...	...	5	...	...	...	7	...	139	301	195

SAGAR TALUK

PRIMARY

L.C. No.	Name of village/ town/ward/ urban enumerators' block No.	Area of village in acres and of town/ ward in Km²	No. of Occupied residential houses	No. of households	Total population (including Institutional and Houseless population)			Scheduled Castes		Scheduled Tribes		Literate and educated persons		WORKERS			
														Total workers (I-IX)		I	
					P	M	F	M	F	M	F	M	F	M	F	M	F
1	2	3	4	5	6	7	8	9	10	11	12	13	14	15	16	17	18
196.	Kaluru	2,788	62	63	388	206	182	5	2	...	...	63	13	114	26	86	24
197.	Chadaravalli	1,802	34	34	249	144	105	...	...	...	...	67	23	69	2	26	1
198.	Valagere	6,611	74	77	469	247	222	11	12	17	16	113	47	132	48	65	15
199.	Kargal	1,624	7	7	39	19	20	...	...	...	...	6	6	11	1	5	...
200.	Bilagallur	2,415	741	852	3,774	1,992	1,782	184	187	15	16	882	693	1,021	143	49	...
201.	Kanuthota	308	11	11	64	35	29	...	...	3	5	18	9	18	3	12	...
202.	Iduvani	1,870	54	54	319	165	154	1	...	3	...	75	44	90	9	58	6
203.	Heravale	1,382	89	89	346	185	161	1	1	6	5	88	56	102	23	44	4
204.	Hebbailu	829	...	...	...	...	...	...	Uninhabited		...	...	...	...	...	...	...
205.	Honnemaradu	1,861	32	32	136	80	56	...	...	1	...	31	19	39	9	3	...
206.	Baligere	1,437	15	15	79	50	29	...	...	...	...	26	8	30	3	19	2
207.	Nithalihalethota	1,557	14	16	115	70	45	...	...	7	5	32	15	39	4	7	...
208.	Sulagalale	2,055	...	...	...	...	...	...	Uninhabited		...	...	...	...	...	...	...
209.	Malali	1,770	...	...	...	...	...	...	Uninhabited		...	...	...	...	...	...	...
210.	Hamse	1,500	...	...	...	...	...	...	Uninhabited		...	...	...	...	...	...	...
211.	Henagere	2,702	...	...	...	...	...	...	Uninhabited		...	...	...	...	...	...	...
212.	Sirigalale	4,796	...	...	...	...	...	...	Uninhabited		...	...	...	...	...	...	...
213.	Hebburu	3,061	...	...	...	...	...	...	Uninhabited		...	...	...	...	...	...	...
214.	Harogoppa	782	...	...	...	...	...	...	Uninhabited		...	...	...	...	...	...	...
215.	Banukuli	5,561	35	38	290	148	142	1	1	...	...	59	26	74	...	68	...
216.	Gudihithalu	3,758	9	10	46	23	23	5	2	...	...	9	6	17	...	17	...
217.	Balige	5,820	24	25	152	74	78	...	...	...	...	2	1	46	...	43	...
218.	Nagavalli	5,023	83	89	421	223	198	...	...	...	...	17	5	126	14	90	1
219.	Nelahari	2,747	9	10	49	23	26	...	...	...	...	1	1	12	...	11	...
220.	Uralagallu	7,894	...	...	...	...	...	...	Uninhabited		...	...	...	...	...	...	...
221.	Kanuru	4,208	18	18	135	74	61	10	6	...	...	24	5	34	1	32	1
222.	Kanapagaru	7,552	77	77	505	242	263	18	15	...	...	61	22	145	1	115	1
223.	Muppane	5,188	14	14	109	60	49	...	...	9	6	27	14	40	8	27	...
224.	Kopparige	889	18	18	109	63	46	...	...	10	13	26	12	40	9	13	1
225.	Banumane	1,547	64	64	261	131	130	28	15	17	19	70	62	72	9	16	...
226.	Aralagodu	992	39	39	213	109	104	...	...	10	6	62	42	64	4	12	...
227.	Karumane	1,519	39	39	220	122	98	2	1	29	24	63	39	69	3	9	...
228.	Linganamakki	1,130	150	157	840	444	396	31	33	9	7	214	109	242	37	11	...
229.	Kulakaru	44	1	1	9	7	2	...	...	...	...	1	...	4	...	...	...
230.	Bidarur	886	40	40	242	117	125	4	3	...	...	54	36	66	10	40	1
231.	Mandavalli	2,163	71	71	365	200	165	19	13	9	9	101	51	111	20	46	1
232.	Aravadi	405	9	9	58	33	25	...	...	5	4	8	2	17	3	14	...
233.	Brahmana-Ilakallale	2,965	40	40	262	137	125	7	3	54	51	50	32	68	27	22	...
234.	Nadailakalale	1,244	...	...	...	...	...	...	Uninhabited		...	...	...	...	...	...	...
235.	Talakalale	16,274	1,495	1,533	6,764	3,710	3,054	379	303	3	2	2,115	1,263	1,884	214	68	2

CENSUS ABSTRACT SAGAR TALUK

WORKERS																NON-WORKERS		
II		III		IV		V (*a*)		V (*b*)		VI		VII		VIII		IX		X		
M	F	M	F	M	F	M	F	M	F	M	F	M	F	M	F	M	F	M	F	L.C. No.
19	20	21	22	23	24	25	26	27	28	29	30	31	32	33	34	35	36	37	38	1
25	2	...	...	...	...	1	...	...	...	...	...	...	...	...	...	2	...	92	156	196
...	...	41	1	...	...	1	...	...	...	...	...	...	...	...	...	1	...	75	103	197
56	33	3	...	...	...	2	...	...	...	3	...	...	...	...	...	3	...	115	174	198
3	1	...	...	...	...	...	...	...	...	...	...	...	...	...	...	3	...	8	19	199
35	3	92	60	...	...	19	1	55	34	263	22	115	5	63	1	330	17	971	1,639	200
5	3	1	...	...	...	...	...	...	...	...	...	...	...	...	...	...	...	17	26	201
16	1	13	2	...	...	...	...	...	...	1	...	...	...	...	...	2	...	75	145	202
33	19	10	...	...	...	1	...	...	...	3	...	2	...	1	...	8	...	83	138	203
...	...	...	...	...	...	...	...	...	Uninhabited	...	...	...	...	...	...	...	...	...	...	204
...	...	36	9	...	...	...	...	...	...	...	...	...	...	...	...	...	...	41	47	205
6	1	5	...	...	...	...	...	...	...	...	...	...	...	...	...	...	...	20	26	206
24	4	7	...	...	...	...	...	...	...	...	...	...	...	...	...	1	...	31	41	207
...	...	...	...	...	...	...	...	...	Uninhabited	...	...	...	...	...	...	...	...	...	...	208
...	...	...	...	...	...	...	...	...	Uninhabited	...	...	...	...	...	...	...	...	...	...	209
...	...	...	...	...	...	...	...	...	Uninhabited	...	...	...	...	...	...	...	...	...	...	210
...	...	...	...	...	...	...	...	...	Uninhabited	...	...	...	...	...	...	...	...	...	...	211
...	...	...	...	...	...	...	...	...	Uninhabited	...	...	...	...	...	...	...	...	...	...	212
...	...	...	...	...	...	...	...	...	Uninhabited	...	...	...	...	...	...	...	...	...	...	213
...	...	...	...	...	...	...	...	...	Uninhabited	...	...	...	...	...	...	...	...	...	...	214
1	...	...	...	...	...	...	...	...	...	...	...	...	...	1	...	4	...	74	142	215
...	...	...	...	...	...	...	...	...	...	...	...	...	...	...	...	...	...	6	23	216
1	...	2	...	...	...	...	...	...	...	...	...	...	...	...	...	...	...	28	78	217
23	13	11	...	...	...	...	...	...	...	1	...	...	...	...	...	1	...	97	184	218
...	...	1	...	...	...	...	...	...	...	...	...	...	...	...	...	...	...	11	26	219
...	...	...	...	...	...	...	...	...	Uninhabited	...	...	...	...	...	...	...	...	...	...	220
...	...	2	...	...	...	...	...	...	...	...	...	...	...	...	...	...	...	40	60	221
30	...	...	...	...	...	...	...	...	...	...	...	...	...	...	...	...	...	97	262	222
13	6	...	...	...	...	...	2	...	...	...	...	...	...	...	...	...	...	20	41	223
22	7	5	1	...	...	...	...	...	...	...	...	...	...	...	...	...	...	23	37	224
34	9	18	...	...	...	1	...	...	...	...	...	1	...	...	...	2	...	59	121	225
36	4	16	...	...	...	...	...	...	...	...	...	...	...	...	...	...	...	45	100	226
23	...	36	3	...	...	1	...	...	...	...	...	...	...	...	...	...	...	53	95	227
34	1	33	26	...	...	1	1	9	1	87	...	19	5	2	...	46	3	202	359	228
3	...	...	...	...	...	...	...	...	...	...	...	...	...	...	...	1	...	3	2	229
11	4	11	4	...	...	...	...	1	1	1	...	...	...	...	...	2	...	51	115	230
20	16	14	...	...	...	11	...	...	...	5	...	6	...	...	...	9	3	89	145	231
3	3	...	...	...	...	...	...	...	...	...	...	...	...	...	...	...	...	16	22	232
35	27	11	...	...	...	...	...	...	...	...	...	...	...	...	...	...	...	69	98	233
...	...	...	...	...	...	...	...	...	Uninhabited	...	...	...	...	...	...	...	...	...	...	234
14	10	74	54	...	...	23	4	38	11	550	50	137	6	31	...	949	77	1,826	2,840	235

L.C. No.	Name of village/ town/ward/ urban enume-rators' block No.	Area of village in acres and of town/ ward in Km^2	No. of occu-pied resi-dential houses	No. of house-holds	Total population (including Institutional and Houseless population)			Scheduled Castes		Scheduled Tribes		Literate and educated persons		WORKERS			
														Total workers (I-IX)		I	
					P	M	F	M	F	M	F	M	F	M	F	M	F
1	2	3	4	5	6	7	8	9	10	11	12	13	14	15	16	17	18
236.	Talaguppa	1,856	544	604	3,086	1,664	1,422	161	156	6	...	953	599	918	108	159	51
237.	Marthur	1,395	110	110	702	361	341	...	...	...	...	241	88	198	2	152	2
238.	Balegaru	138	73	73	389	190	199	...	...	...	...	111	63	106	2	88	...
239.	Kanle	5,975	425	439	2,733	1,383	1,350	149	153	...	...	582	209	754	37	478	13
240.	Syduru	5,239	234	234	1,457	780	677	49	37	...	...	270	73	388	6	345	3
241.	Tadagalale	4,004	223	226	1,212	623	589	71	59	14	9	182	81	372	116	309	88
242.	Suntikoppa	4,330	288	291	1,742	906	836	30	33	...	...	252	34	525	31	358	11
243.	Hirenellur	4,302	319	322	1,987	1,019	968	97	110	...	...	264	67	602	36	146	12
244.	Baradavalli	1,904	186	186	905	476	429	32	23	...	...	285	152	235	150	10	6
245.	Shiruru	1,519	97	97	538	274	264	6	4	...	...	118	52	158	4	87	2
246.	Siravanthe	1,159	105	106	784	404	380	23	23	...	...	156	57	217	61	152	2
247.	Hosakoppa	588	90	92	614	325	289	...	...	...	...	131	39	191	21	142	14
248.	Kugve	1,519	122	122	808	394	414	15	17	...	...	197	100	147	22	79	12
249.	Nadahallikai	139	...	...	...	...	...	...	Uninhabited		...	...	...	...	...	...	...
250.	Settisara	453	48	48	321	176	145	...	...	...	...	92	39	93	7	24	...
251.	Khandika	1,211	140	140	833	435	398	41	36	66	66	227	153	218	58	76	4
252.	Dombe	1,038	27	27	215	114	101	...	...	...	...	54	31	72	7	27	...
253.	Kelaginagolgodu	530	25	25	166	87	79	...	1	34	36	50	32	40	6	12	...
254.	Sunkadevarakoppa	663	18	22	154	92	62	...	...	...	...	54	27	59	4	9	...
255.	Hulegaru	1,115	113	115	670	371	299	18	26	19	15	206	137	217	69	18	17
256.	Sasaravalli	1,417	85	85	472	242	230	5	8	7	8	114	94	140	35	39	12
257.	Arehada	705	56	56	328	170	158	...	...	43	34	100	70	90	37	10	4
258.	Kibbachalu	351	16	17	119	58	61	...	...	...	...	41	33	29	...	...	...
259.	Hunasuru	753	101	101	627	329	298	13	12	...	...	120	19	153	3	117	3
260.	Hosahalli	1,006	118	118	699	373	326	43	40	14	10	205	125	224	8	22	...
261.	Bellanne	1,506	64	64	419	226	193	...	...	8	6	26	85	79	7	39	5
262.	Hiremane	2,350	108	108	627	348	279	4	3	56	37	192	119	121	16	46	6
263.	Talawata	1,262	87	87	519	276	243	48	42	12	20	183	108	137	7	28	1

CENSUS ABSTRACT SAGAR TALUK

WORKERS																		NON-WORKERS		
II		III		IV		V(*a*)		V(*b*)		VI		VII		VIII		IX		X		
M	F	M	F	M	F	M	F	M	F	M	F	M	F	M	F	M	F	M	F	L.C. No.
19	20	21	22	23	24	25	26	27	28	29	30	31	32	33	34	35	36	37	38	1
103	24	27	...	...	...	37	1	269	5	72	...	104	12	37	1	110	14	746	1,314	236
1	...	...	...	...	...	1	...	35	...	2	...	...	...	2	...	5	...	163	339	237
1	2	...	...	...	...	2	...	11	...	1	...	...	...	...	...	3	...	84	197	238
131	22	4	...	...	...	12	1	67	1	18	...	5	...	22	...	17	...	629	1,313	239
37	2	...	...	...	...	1	...	...	...	1	...	1	1	...	...	3	...	392	671	240
38	28	...	...	...	...	8	...	...	...	6	...	2	...	2	...	7	...	251	473	241
135	17	7	...	...	...	5	...	4	...	9	3	5	...	...	...	2	...	381	805	242
375	14	35	...	...	...	23	6	3	...	...	...	5	2	...	...	15	2	417	932	243
207	134	13	9	...	...	4	1	...	...	...	...	...	...	...	...	1	...	241	279	244
20	...	6	2	...	...	3	...	42	...	...	...	...	...	...	...	...	...	116	260	245
31	56	2	...	...	...	12	2	...	...	1	...	9	...	2	...	8	1	187	319	246
13	7	4	...	...	...	11	...	2	...	5	...	7	...	...	...	7	...	134	268	247
39	10	12	...	...	...	1	...	2	...	3	...	7	...	...	...	4	...	247	392	248
...	...	...	...	...	...	...	...	...	...	Uninhabited		...	...	...	...	...	...	...	...	249
6	1	42	5	...	...	16	...	1	...	...	...	1	...	1	...	2	1	83	138	250
76	47	51	6	...	...	2	1	2	...	1	...	2	...	2	...	6	...	217	340	251
6	1	39	6	...	...	...	...	...	...	...	...	...	...	...	...	...	...	42	94	252
18	6	4	...	...	...	4	...	...	...	...	...	1	...	...	...	1	...	47	73	253
11	4	38	...	...	...	...	...	...	...	...	...	1	...	...	...	...	...	33	58	254
38	14	143	37	...	...	11	...	1	...	3	...	...	...	...	...	3	1	154	230	255
65	21	25	2	...	...	6	...	...	...	...	...	...	...	...	...	5	...	102	195	256
42	32	35	1	...	...	...	...	...	...	...	...	...	...	...	...	3	...	80	121	257
...	...	28	...	...	...	...	...	...	...	...	...	...	...	...	...	1	...	29	61	258
5	...	9	...	...	...	1	...	13	...	...	...	1	...	...	...	7	...	176	295	259
...	...	191	6	...	...	2	...	2	...	...	...	...	...	1	...	6	2	149	318	260
26	2	4	...	...	...	4	...	2	...	...	...	1	...	...	...	3	...	147	186	261
29	6	34	3	...	...	2	...	1	...	...	...	1	...	...	...	8	1	227	263	262
5	1	84	4	...	...	8	...	1	...	1	...	1	...	...	...	9	1	139	236	263

PRIMARY

SAGAR TALUK

L.C. No.	Name of village/ town/ward/ urban enumerator's block No.	Area of village in acres and of town/ ward in Km²	No. of occupied residential houses	No. of households	Total population (including Institutional and Houseless population)			Scheduled Castes		Scheduled Tribes		Literate and educated persons		WORKERS			
														Total workers (I-IX)		I	
					P	M	F	M	F	M	F	M	F	M	F	M	F
1	2	3	4	5	6	7	8	9	10	11	12	13	14	15	16	17	18
URBAN																	
17/VIII	**Sagar**	**(M) 6.08**	**4,921**	**5,076**	**27,573**	**14,437**	**13,136**	**771**	**645**	**18**	**16**	**9,502**	**6,948**	**6,795**	**653**	**237**	**10**
Division–I		**1.64**	**1,043**	**1,058**	**5,801**	**3,003**	**2,798**	**197**	**159**	**6**	**2**	**2,025**	**1,540**	**1,424**	**134**	**113**	**4**
	20A		62	62	326	159	167	...	...	...	...	130	126	66	3	...	...
	20B		67	69	363	181	182	10	8	...	...	149	134	95	8	...	...
	21A		72	72	539	274	265	7	4	...	...	138	86	122	12	42	2
	21B		68	68	273	136	137	50	46	...	...	85	56	68	2	12	...
	22A		49	49	269	145	124	45	43	...	...	76	46	77	17	7	...
	22B		102	103	535	264	271	16	13	...	...	86	45	150	21	8	...
	23		85	85	559	301	258	...	...	...	...	198	151	142	7	1	...
	24		68	68	364	185	179	...	...	...	...	131	96	96	6	3	...
	45		85	85	390	209	181	2	...	...	...	177	142	102	9	8	...
	46		84	90	470	253	217	...	...	...	...	211	172	100	5	9	...
	47		77	78	499	259	240	39	23	...	...	182	133	118	25	12	2
	48		51	51	200	112	88	1	...	...	...	96	61	62	2	...	...
	49A		94	95	538	281	257	14	16	2	2	180	143	141	11	2	...
	49B		32	32	203	102	101	...	...	...	...	70	53	40	4	5	...
	50		47	51	273	142	131	13	6	4	...	116	96	45	2	4	...
Division–II		**1.86**	**1133**	**1146**	**6689**	**3502**	**3187**	**318**	**274**	**6**	**5**	**2255**	**1591**	**1627**	**154**	**58**	**1**
	8		117	117	749	409	340	1	1	...	...	280	239	139	8	...	...
	9A		64	67	575	295	280	48	68	6	5	219	174	142	12	1	...
	9B		56	56	343	166	177	...	...	...	...	121	79	74	3	1	...
	10		88	89	533	289	244	13	9	...	...	204	152	145	7	5	...
	11		88	89	456	236	220	126	114	...	...	100	61	132	22	8	1
	12		107	107	648	325	323	32	21	...	...	212	134	146	19	3	...
	13		93	94	518	300	218	40	10	...	...	201	115	112	14	8	...
	14		106	107	657	331	326	8	14	...	...	241	189	160	18	2	...
	15		105	105	535	265	270	8	4	...	...	162	115	147	4	2	...
	16		71	73	389	208	181	38	29	...	...	113	75	84	9	2	...
	17		85	88	409	205	204	...	...	...	...	118	85	99	9	7	...
	18		84	85	437	219	218	...	...	...	...	104	59	111	27	...	...
	19		69	69	440	254	186	4	4	...	...	180	114	136	2	19	...

CENSUS ABSTRACT

SAGAR TALUK

WORKERS																		NON-WORKERS		
II		III		IV		V(*a*)		V(*b*)		VI		VII		VIII		IX		X		
M	F	M	F	M	F	M	F	M	F	M	F	M	F	M	F	M	F	M	F	L.C. No.
19	20	21	22	23	24	25	26	27	28	29	30	31	32	33	34	35	36	37	38	1
91	**19**	**98**	**4**	**20**	**...**	**157**	**24**	**1,225**	**68**	**323**	**39**	**2,139**	**103**	**1,080**	**141**	**1,425**	**245**	**7,642**	**12,483**	**17/VIII**
37	**13**	**18**	**...**	**10**	**...**	**81**	**4**	**191**	**8**	**18**	**2**	**479**	**31**	**200**	**26**	**337**	**46**	**1,579**	**2,664**	**I**
...	...	2	...	...	...	...	...	5	...	...	...	13	1	6	...	40	2	93	164	20A
1	...	...	...	...	...	1	...	14	2	...	...	53	...	11	2	15	4	86	174	20B
7	2	2	...	...	...	2	...	6	...	2	...	5	...	4	...	52	8	152	253	21A
5	1	3	...	...	...	...	...	6	...	2	...	...	...	12	...	28	1	68	135	21B
2	5	1	...	10	...	5	1	19	...	3	...	12	1	13	9	5	1	68	107	22A
...	...	2	...	...	...	6	...	12	...	2	...	30	6	67	14	23	1	114	250	22B
3	...	...	...	...	...	3	2	22	...	4	2	60	...	25	1	24	2	159	251	23
2	...	...	...	...	...	...	...	14	1	4	...	42	2	13	...	18	3	89	173	24
1	2	...	...	...	...	1	...	8	...	...	...	37	1	6	...	41	6	107	172	45
...	...	1	...	...	...	...	1	11	...	...	...	46	...	4	...	29	4	153	212	46
12	3	1	...	...	...	...	...	23	1	...	...	44	10	10	...	16	9	141	215	47
2	...	...	...	...	...	...	...	5	...	...	...	49	...	2	...	4	2	50	86	48
2	...	4	...	...	...	3	...	33	4	1	...	60	6	16	...	20	1	140	246	49A
...	...	2	...	...	...	...	...	10	...	...	...	12	4	6	...	5	...	62	97	49B
...	...	...	...	...	...	...	...	3	...	...	...	16	...	5	...	17	2	97	129	50
31	**3**	**31**	**...**	**2**	**...**	**34**	**1**	**370**	**40**	**41**	**9**	**523**	**20**	**248**	**43**	**289**	**37**	**1,875**	**3,033**	**II**
1	...	2	...	...	...	...	...	21	...	...	...	37	1	52	3	26	4	270	332	8
4	...	7	...	...	...	18	...	26	...	2	1	53	1	15	6	16	4	153	268	9A
1	...	...	...	...	...	...	...	11	1	1	...	31	1	11	1	18	...	92	174	9B
...	...	3	...	...	...	6	...	12	2	1	...	75	...	17	2	26	3	144	237	10
15	1	...	...	...	...	...	...	16	...	2	...	24	...	50	10	17	10	104	198	11
...	...	2	...	...	...	...	...	50	10	5	...	45	1	17	4	24	4	179	304	12
2	1	4	...	2	...	5	1	22	2	4	3	23	3	20	4	22	...	188	204	13
1	...	3	...	...	...	...	...	33	3	5	...	61	5	14	4	41	6	171	308	14
1	...	7	...	...	...	...	...	22	1	...	...	50	...	23	1	42	2	118	266	15
...	...	...	...	...	...	2	...	16	...	6	4	29	1	11	2	18	2	124	172	16
4	1	2	...	...	...	...	...	40	2	8	...	21	1	8	5	9	...	106	195	17
1	...	1	...	...	...	3	...	87	18	4	1	4	6	6	1	5	1	108	191	18
1	...	...	...	...	...	...	...	14	1	3	...	70	...	4	...	25	1	118	184	19

PRIMARY

SAGAR TALUK

L.C. No.	Name of village/ town/ward/ urban enumerator's block No.	Area of village in acres and of town/ ward in Km²	No. of occupied residential houses	No. of households	Total population (including Institutional and Houseless population)			Scheduled Castes		Scheduled Tribes		Literate and educated persons		WORKERS			
														Total workers (I-IX)		I	
					P	M	F	M	F	M	F	M	F	M	F	M	F
1	2	3	4	5	6	7	8	9	10	11	12	13	14	15	16	17	18
Division–III		**1.41**	**1,197**	**1,267**	**6,036**	**3,218**	**2,818**	**95**	**65**	**6**	**3**	**2,344**	**1,700**	**1,488**	**109**	**34**	**1**
	1		100	100	425	247	178	...	...	...	...	191	130	142	15	1	...
	2		90	90	454	233	221	5	7	1	1	194	180	110	6	9	...
	3		154	154	762	391	371	48	33	...	...	233	178	147	14	4	1
	4		120	120	617	353	264	23	14	4	2	274	177	158	7	4	...
	5		129	148	596	316	280	6	1	1	...	239	151	130	12	1	...
	6		90	90	551	292	259	3	4	...	...	227	177	124	4	...	...
	7		101	122	518	271	247	2	2	...	...	159	125	106	3	4	...
	41A		30	30	158	87	71	...	...	...	...	54	35	37	1	2	...
	41B		108	138	662	337	325	...	...	...	...	264	195	182	7	2	...
	42		159	159	805	420	385	8	4	...	...	306	209	213	29	6	...
	43		46	46	208	115	93	...	...	...	...	91	64	61	2	...	...
	44		70	70	280	156	124	...	...	...	...	112	79	78	9	1	...
Division–IV		**0.91**	**705**	**738**	**4,257**	**2,229**	**2,028**	**119**	**116**	...	...	**1,327**	**983**	**1,077**	**94**	**15**	**4**
	25		116	127	669	365	304	99	88	...	...	171	124	171	14	2	...
	26		59	59	246	133	113	...	...	...	...	85	53	59	2	...	...
	27		101	101	532	291	241	3	8	...	...	180	96	131	17	1	...
	28		90	90	499	265	234	5	5	...	...	179	107	131	19	...	...
	29		97	102	568	296	272	3	4	...	...	198	158	141	3	6	...
	30		51	59	449	230	219	1	5	...	...	160	146	104	2	...	...
	31		62	70	503	258	245	6	4	...	...	173	136	125	20	5	3
	32A		44	45	285	132	153	...	...	...	...	60	67	70	11	1	1
	32B		85	85	506	259	247	2	2	...	...	121	96	145	6	...	...
Division–V		**0.26**	**843**	**867**	**4,790**	**2,485**	**2,305**	**42**	**31**	...	**6**	**1,551**	**1,134**	**1,179**	**162**	**17**	...
	33		89	89	468	251	217	4	3	...	...	126	86	126	16	1	...
	34		81	82	402	208	194	...	...	...	...	93	70	113	10	...	...
	35		70	86	500	263	237	...	...	...	...	184	132	141	10	...	...
	36		86	86	490	266	224	1	...	...	...	203	127	138	5	3	...
	37		111	111	616	309	307	...	...	...	...	201	139	150	16	2	...
	38A		30	30	132	58	74	...	...	...	6	46	43	30	5	1	...
	38B		121	121	655	341	314	3	2	...	...	148	90	162	18	1	...
	39A		107	114	612	318	294	25	19	...	...	212	168	125	21	1	...
	39B		33	33	198	115	83	4	6	...	...	92	60	40	12	5	...
	40A		49	49	287	159	128	4	1	...	...	111	68	65	8	...	...
	40B		66	66	430	197	233	1	...	...	...	135	151	89	41	3	...

CENSUS ABSTRACT

SAGAR TALUK

WORKERS																		NON-WORKERS		
II		III		IV		V(*a*)		V(*b*)		VI		VII		VIII		IX		X		
M	F	M	F	M	F	M	F	M	F	M	F	M	F	M	F	M	F	M	F	L.C. No.
19	20	21	22	23	24	25	26	27	28	29	30	31	32	33	34	35	36	37	38	1
18	**2**	**10**	...	...	...	**60**	**7**	**232**	**9**	**33**	**4**	**514**	**17**	**216**	**10**	**371**	**59**	**1,730**	**2,709**	**III**
...	...	...	...	...	...	2	...	4	1	2	...	92	2	21	...	20	12	105	163	1
...	...	...	...	...	...	...	...	4	...	...	...	48	1	19	...	30	5	123	215	2
1	...	5	...	...	...	10	...	17	...	8	...	17	5	35	...	50	8	244	357	3
...	...	1	...	...	...	4	1	14	...	1	...	32	1	11	2	91	3	195	257	4
...	...	3	...	...	...	18	4	16	...	4	1	30	1	22	2	36	4	186	268	5
...	...	1	...	...	...	2	...	20	...	2	...	44	...	32	1	23	3	168	255	6
...	...	...	...	...	...	4	2	30	...	8	...	24	...	13	...	23	1	165	244	7
...	...	...	...	...	...	...	...	10	1	...	...	10	...	5	...	10	...	50	70	41A
...	...	...	...	...	...	10	...	53	2	1	2	47	...	41	1	28	2	155	318	41B
15	2	...	...	...	...	...	...	58	3	7	1	65	4	12	4	50	15	207	356	42
1	...	...	...	...	...	...	...	3	...	...	...	47	...	5	...	5	2	54	91	43
1	...	...	...	...	...	10	...	3	2	...	...	58	3	...	...	5	4	78	115	44
4	...	**14**	**1**	...	...	**18**	**10**	**205**	**7**	**52**	...	**421**	**19**	**162**	**30**	**186**	**23**	**1,152**	**1,934**	**IV**
...	...	4	...	...	...	1	2	24	...	5	...	52	1	30	2	53	9	194	290	25
1	...	...	...	...	...	...	...	10	...	5	...	23	...	5	...	15	2	74	111	26
...	...	5	...	...	...	5	5	35	...	13	...	30	5	16	4	26	3	160	224	27
...	...	1	...	...	...	6	1	34	3	10	...	39	6	21	8	20	1	134	215	28
...	...	2	1	...	...	...	...	25	...	3	...	67	...	14	...	24	2	155	269	29
...	...	2	...	...	...	2	1	19	1	3	...	58	...	5	...	15	...	126	217	30
2	...	...	...	...	...	...	1	23	3	6	...	50	5	20	4	19	4	133	225	31
1	...	...	...	...	...	...	...	17	...	1	...	26	2	18	7	6	1	62	142	32A
...	...	...	...	...	...	4	...	18	...	6	...	76	...	33	5	8	1	114	241	32B
1	**1**	**25**	**3**	**8**	...	**24**	**2**	**227**	**4**	**179**	**24**	**202**	**16**	**254**	**32**	**242**	**80**	**1,306**	**2,143**	**V**
...	...	...	...	...	...	...	...	26	...	9	1	29	4	47	11	14	...	125	201	33
...	...	1	...	...	...	11	...	19	...	12	...	28	...	35	10	7	...	95	184	34
...	...	3	2	3	...	...	...	52	...	14	2	29	...	18	2	22	4	122	227	35
...	...	6	...	...	...	2	...	31	...	24	...	22	...	30	...	20	5	128	219	36
...	...	5	...	5	...	4	...	33	2	21	3	27	2	27	...	26	9	159	291	37
...	1	...	...	...	...	...	...	4	...	4	1	5	1	7	...	9	2	28	69	38A
1	...	6	...	...	...	7	1	19	1	56	9	20	2	33	4	19	1	179	296	38B
...	...	2	...	...	...	...	1	18	...	6	3	17	3	17	1	64	13	193	273	39A
...	...	...	...	...	...	...	...	1	...	1	...	4	...	6	3	23	9	75	71	39B
...	...	1	1	...	...	...	...	13	1	10	2	3	1	22	1	16	2	94	120	40A
...	...	1	...	...	...	...	...	11	...	22	3	18	3	12	...	22	35	108	192	40B

SAGAR TALUK

DESCRIPTION OF URBAN ENUMERATORS' BLOCKS

NAME OF TOWN: SAGAR (M)

LOCATION CODE No. 17/VIII

Census Enumeration Block No.	Description of jurisdiction of the Census Enumeration Block		
	Name or No. of Street, Road, Lane, etc.	No. of the first Census House	No. of the last Census House
1	2	3	4
DIVISION–I			
20A	Agrahara Main Road I Cross (I Cross & II Cross Roads, B. H. Road)	1	86
20B	I Cross & II Cross Roads B. H. Road	87	200
21A	B. H. Road, T. B. Approach Road S. V. P. Quarters	1	149
21B	Bheemanakone Road, S. V. P. Quarters	150	221
22A	Gandhi Nagar I Main Road	1	71
22B	Bheemanakone Road	72	248
23	Hosanagar Road New B. H. Road I Cross Main Road to Hosanagar Road	1	129
24	Hosanagar Road, I Cross Main Road to Hosanagar Road	1	99
45	Shamprasad Mukharjee Road, State Bank of Mysore Road, Ganapathi Temple Road	1	106
46	Doddapete Road, Sangameswara Road Aralikoppa Road Shamprasad Mukharjee Road	1	108
47	Boverakeri Sangameswara Road Hosanagar Road	1	104
48	Doddapete Road Sri Talkies Road Tilak Road	1	88
49A	Bovekeri Hosanagar Road	1	119
49B	Continuation of Boverakeri & Cross Roads	120	152
50	Ganapathi Temple Road Koppalu Road	1	61

Census Enumeration Block No.	Description of jurisdiction of the Census Enumeration Block		
	Name or No. of Street, Road, Lane, etc.	No. of the first Census House	No. of the last Census House
1	2	3	4
DIVISION–II			
8	Konkani Byana Road	1	147
9A	Marikamba Road	1	117
9B	Shivaji Road Continuation of Marikamba Road	118	202
10	Sorab Road Shivaji Road	1	163
11	Aramanekeri Road Narayana Ashrama Road Sorab Road	1	117
12	Keladi Road Eli Road	1	138
13	Sorab Road Keladi Road Aramanekeri Road	1	127
14	Road Leading to Maya Bazaar P.W.D. Quarters Main Road Keladi Road	1	132
15	Sorab Road, Keladi Road	1	136
16	Sorab Road Right Side of Railway Station Road to Varada River	1	99
17	Road to Surnagadde I, II & III Main Roads, Sorab Road	1	119
18	Sorab Road, Main Road to Mangala Beesee Extension & Mangala Beesee Extension	1	96
19	Old B. H. Road, Sorab Road, Sandle Koti Road	1	164
DIVISION–III			
1	Old B. H. Road, Court Road, Post Office Road, Rajendraprasad Road	1	100

SAGAR TALUK

DESCRIPTION OF URBAN ENUMERATORS' BLOCKS—(*Contd.*)

NAME OF TOWN: SAGAR (M)

LOCATION CODE No. 17/VIII

Census Enumeration Block No.	Description of jurisdiction of the Census Enumeration Block		
	Name or No. of Street, Road, Lane, etc.	No. of the first Census House	No. of the last Census House
1	2	3	4
2	Post Office Road	1	123
3	Vinoba Nagar Road, New B.H. Road Forest Office Road	1	133
4	Vinoba Nagar Main Road B. H. Road Forest Office Road	1	152
5	B. H. Road Vinoba Nagar Road Road to Halla III Cross Road	1	137
6	Old B. H. Road Railway Station Road	1	108
7	Sannamane Extension, Mankalale Extension	1	134
41A	Ashoka Road	1	47
41B	Continuation of Ashoka Road Hosanagar Road Anjaneyaswamy Temple Road	48	204
42	Church Main Road Tilak Road	1	210
43	Old B. H. Road Tilak Road Vittalaswamy Temple Road	1	100
44	Vittalaswamy Temple Road Hosanagar Road Mysore Bank Road	1	126
DIVISION–IV			
25	Hosanagar Road Ikkeri Road Main Road to A.K. Colony	1	187
26	Hosanagar Road I, II Main Road & I, II, III Cross Roads	1	103
27	Continuation of I, II & III Cross Roads III, IV & V Main Roads of Hosanagar Road	1	107
28	Hosanagar Road I to IV Cross Roads Cross III Main Road Shivappanaiknagar	1	147
29	Continuation of Hosanagar Road-Road to Mahalakshmi Rice Mill Mosque Road Market Road	1	156
30	New B. H. Road Hosanagar Road Mosque Road Azad Road Market Road	1	162
31	I Main Road of Nehru Nagar I & II Cross Hanambihalla Main Road, Road to Mahalakshmi Rice Mill	1	102
32A	Road Leading to Hanambi Halla Main Road & II Cross Road	1	57
32B	II Cross Road (Continuation) & I Cross Road Leading to Mutton Stall	58	166
DIVISION–V			
33	Main Road Right Side of Mahalakshmi Rice Mill IV to 8th Cross Road	1	108
34	Continuation of IV & 8th Cross Roads to Hanambi Halla Road	1	111
35	New B. H. Road Nehru Nagar Main Road 6th, 7th, 8th Cross Roads	1	132
36	New B. H. Road I Main	1	133
37	Hanambi Road I to IV Cross Roads	1	154
38A	B. H. Road I Cross Nirkodu I Cross	1	37
38B	B. H. Road I Cross (Continuation) II, III, IV & V Cross Roads	38	197
39A	New B. H. Road Church Road-Approach Road to New B. H. Road	1	122

SAGAR TALUK

DESCRIPTION OF URBAN ENUMERATORS' BLOCKS—(*Concld.*)

NAME OF TOWN : SAGAR (M)

LOCATION CODE NO. 17/VIII

Census Enumeration Block No.	Description of jurisdiction of the Census Enumeration Block		
	Name or No. of street, road, lane etc.	No. of the first Census House	No. of the last Census House
1	2	3	4
39B	Approach Road to New B. H. Road Court Road	123	185
40A	Approach Road to New B. H. Road I Main Road of Joseph Nagar	1	59
40B	Approach Road to New B. H. Road I & II Cross Roads to New B. H. Road	60	153

SHIKARIPUR TALUK

ALPHABETICAL LIST OF VILLAGES

SHIKARIPUR TALUK

Sl. No.	Name of Village	1971 Census Location Code Number	Population 1961	Population 1971	Square in the Taluk Map in which the village is located
1	2	3	4	5	6
1.	Adaganti	43	661	747	D-3
2.	Ambarakoppa	52	893	1,338	D-4
3.	Ambligola	9	287	471	C-5
4.	Amtekoppa	18	801	781	C-4
5.	Anaginabylu	150	Uninhabited		D-5
6.	Anjanapura	145	Uninhabited		D-6
7.	Annapura	12	62	353	C-5
8.	Aralehalli	143	808	984	F-5
9.	Arasinagere	151	881	1,124	D-5
10.	Athibylu	170	Uninhabited	109	E-5
11.	Baganakatte	122	877	1,049	E-4
12.	Balekoppa	117	39	78	E-4
13.	Balur	140	683	888	F-4
14.	Bandalike	87	Uninhabited		C-2
15.	Bannur	8	293	482	C-5
16.	Basavananadihalli	36	414	464	C-3
17.	Basavapura	50	Uninhabited		D-3
18.	Begur	118	2,327	3,274	D-4
19.	Belagavi	67	1,983	2,442	B-3
20.	Belavanthakoppa	32	129	272	C-3
21.	Bhadrapura	27	Uninhabited		C-4
22.	Bhadrapura	155	844	942	D-4
23.	Bhakthanakoppa	45	Uninhabited		C-3
24.	Bhogasamudra	46	Uninhabited		C-3
25.	Bhogi	56	211	372	C-3
26.	Bidarakoppa	41	368	184	C-3
27.	Bilki	102	1,709	1,876	C-2
28.	Bisalalli	105	420	512	C-2
29.	Channalli	125	261	355	D-4
30.	Channapura	82	5	13	B-2
31.	Chikkajogihalli	157	548	701	D-5
32.	Chikkajambur	47	1,361	1,924	C-3
33.	Chikkakoralahalli	174	377	Uninhabited	E-6
34.	Chikkalavathi	19	80	284	C-4
35.	Chikkamagadi	86	836	987	B-2
36.	Chowdanaikanakoppa	138	400	554	E-4
37.	Chunchinakoppa	5	339	378	C-5
38.	Churchgundi	159	1,255	1,634	D-5
39.	Dabbanabyranahalli	120	444	679	E-4
40.	Dasanapura	61	84	105	C-3
41.	Devikoppa	75	125	142	B-3
42.	Dindadahalli	135	788	647	E-4
43.	Doddajogihalli	161	367	462	D-5
44.	Donangudde	106	51	56	C-2
45.	Doopadalli	116	216	254	D-4
46.	Gama	154	2,052	2,690	D-5
47.	Goddanakoppa	124	1,100	1,162	D-4
48.	Gogga	141	701	996	E-4
49.	Guddadahosahalli	69	268	358	B-3
50.	Guladahalli	137	908	970	E-3
51.	Gungaragatte	108	Uninhabited		E-5
52.	Hakkli	34	Uninhabited		C-3
53.	Harige	72	638	902	B-3
54.	Harigehalu	152	Uninhabited		D-5
55.	Hariharpura	10	807	348	C-5
56.	Harnahalli	130	404	656	D-3
57.	Harogoppa	169	474	695	E-5
58.	Harugavalli	21	566	610	C-4
59.	Hirejambur	59	833	1,299	C-3
60.	Hirekoralahalli	173	Uninhabited	499	E-6
61.	Hirikalavathi	15	Uninhabited	40	C-5
62.	Hithla	148	1,744	2,169	D-5
63.	Honnakanakoppa	22	Uninhabited		C-4
64.	Hosur	107	734	769	E-4
65.	Hothanakatte	6	300	401	C-5
66.	Huliginakoppa	37	530	651	C-3
67.	Huluginakatte	110	Uninhabited	193	E-4
68.	Hunsekatte	70	188	281	B-3
69.	Hunsekoppa	147	265	429	D-5
70.	Idikina hoskoppa	74	110	135	B-3
71.	Inam Agraharamuchadi	88	844	941	C-2
72.	Inam Muthalli	91	341	363	C-2
73.	Issur	158	2,562	3,196	D-5
74.	Ittigehalli	109	151	441	E-5
75.	Jakkanahalli	24	544	477	C-4
76.	Jakkinakoppa	142	422	506	F-4
77.	Jambur Hoskoppa	30	7	26	B-3
78.	Kadathannali	103	Uninhabited		B-2
79.	Kadenandihalli	39	1,445	1,461	D-2
80.	Kaginalli	139	1,633	2,072	F-4
81.	Kalenahalli	2	283	377	D-4
82.	Kalmane	146	783	2,071	D-6
83.	Kambadoor	165	Uninhabited		E-5
84.	Kanalli	104	276	378	C-2
85.	Kanasogi	83	771	908	B-2
86.	Kaniya	20	Uninhabited	101	C-4
87.	Kappanahalli	4	1,202	2,119	C-4
88.	Karnelli	94	535	649	C-2
89.	Kavaspura	133	305	456	E-3
90.	Kawli	77	594	748	B-2

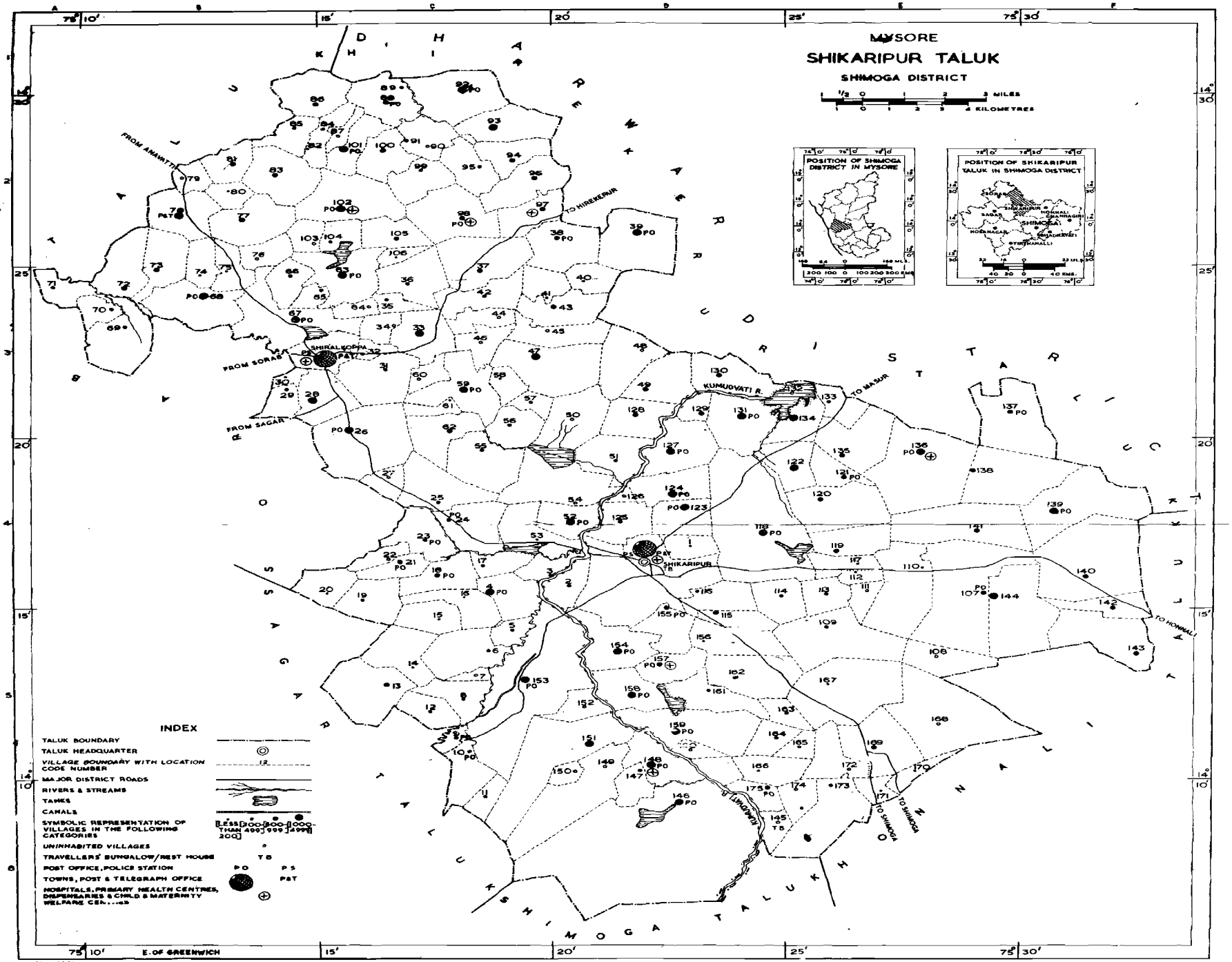
MYSORE
SHIKARIPUR TALUK
SHIMOGA DISTRICT
1 0 1 2 3 MILES
1 0 1 2 3 4 KILOMETRES
POSITION OF SHIMOGA DISTRICT IN MYSORE
POSITION OF SHIKARIPUR TALUK IN SHIMOGA DISTRICT
INDEX
TALUK BOUNDARY
TALUK HEADQUARTER
VILLAGE BOUNDARY WITH LOCATION CODE NUMBER
MAJOR DISTRICT ROADS
RIVERS & STREAMS
TANKS
CANALS
SYMBOLIC REPRESENTATION OF VILLAGES IN THE FOLLOWING CATEGORIES
Less than 200
200-499
500-999
1000 & above
UNINHABITED VILLAGES
TRAVELLERS' BUNGALOW/REST HOUSE
POST OFFICE, POLICE STATION
TOWNS, POST & TELEGRAPH OFFICE
HOSPITALS, PRIMARY HEALTH CENTRES, DISPENSARIES & CHILD & MATERNITY WELFARE CEN...res
PO
PS
P&T
TB
SHIKARIPUR
SHIRALKOPPA
FROM ANANTTE
FROM SORAB
FROM SAGAR
TO HIREKERUR
TO MAJUR
TO HONNALI
TO SHIMOGA
KUMUDVATI R.
SUVARNAVATI R.
HARIDRA R.
TUNGABHADRA R.
KUMADVATI R.
SAGARA TALUK
SHIKARIPUR TALUK
SHIMOGA TALUK
HONNALI TALUK
E. OF GREENWICH
M.V. JOSHI

ALPHABETICAL LIST OF VILLAGES—(*Concld.*)

SHIKARIPUR TALUK

Sl. No.	Name of Village	1971 Census Location Code Number	Population 1961	Population 1971	Square in the Taluk Map in which the village is located
1	2	3	4	5	6
91.	Kenchigondanakoppa	119	118	602	E-4
92.	Kengatte	114	333	383	D-4
93.	Kesaraghatta	172	Uninhabited		E-5
94.	Kittadahalli	134	788	1,214	E-3
95.	Kodihalli	73	496	644	B-3
96.	Kodikoppa	58	94	168	C-3
97.	Kolagi	81	763	818	B-2
98.	Koratikere	98	793	908	C-2
99.	Kotipura	16	Uninhabited	53	C-4
100.	Kotta	3	278	442	C-4
101.	Kuskur	62	748	854	C-3
102.	Kutrahalli	53	Uninhabited	13	C-4
103.	Kyadigekoppa	29	234	294	B-3
104.	Madagadakere	132	Uninhabited		E-3
105.	Madravalli	149	Uninhabited		D-5
106.	Malagondanakoppa	65	216	275	C-3
107.	Malavalli	93	1,043	1,186	C-2
108.	Mallapura	14	Uninhabited	157	C-5
109.	Mallenahalli	92	1,212	1,295	C-1
110.	Maloor	68	868	1,121	B-3
111.	Manchinkoppa	33	1,121	1,324	C-3
112.	Mandibyranahalli	112	Uninhabited	34	E-4
113.	Maravalli	136	1,249	1,652	E-4
114.	Markande	164	Uninhabited		D-5
115.	Mathigatta	166	35	120	D-5
116.	Mathikote	131	1,569	1,994	D-3
117.	Mayasettikoppa	64	17	Uninhabited	C-3
118.	Mayathimmana-muchadi	96	443	624	C-2
119.	Mudabasiddapur	13	291	721	C-5
120.	Muddanahalli	113	232	366	E-4
121.	Mugalikoppa	35	189	235	C-3
122.	Mugulagere	127	1,084	1,319	D-4
123.	Mulkoppa	99	222	311	C-2
124.	Muthigi	42	371	491	C-3
125.	Nagihalli	55	146	242	C-4
126.	Nalinikoppa	144	981	1,012	E-4
127.	Nandihalli	156	93	123	D-5
128.	Narasapura	101	893	1,044	C-2
129.	Nelavagilu	123	965	1,441	D-4
130.	Neraligc	31	301	354	C-3
131.	Nimbegondi	129	823	956	D-3
132.	Punedaballi	25	207	440	C-4
133.	Puradalu	126	Uninhabited		D-4
134.	Ragikoppa	95	504	250	C-2
135.	Rampura	7	Uninhabited		C-5
136.	Sadapura	40	Uninhabited	106	D-3
137.	Sadashivapura	1	118	189	D-4
138.	Sahasravalli	71	171	243	A-3
139.	Saloor	153	1,686	2,265	C-5
140.	Sanda	23	450	480	C-4
141.	Sanklapur	121	536	585	E-4
142.	Sanyasikoppa	160	6	Uninhabited	D-5
143.	Sarkari Agrahara-muchadi	89	Uninhabited		C-1
144.	Sarkari Muthalli	90	Uninhabited		C-2
145.	Seelavanthanakoppa	54	Uninhabited		D-4
146.	Serihalli	100	683	750	C-2
147.	Settihalli	17	30	327	C-4
148.	Shankrikoppa	84	310	365	C-2
149.	Shivapura	66	241	336	B-3
150.	Siddihalli	80	71	48	B-2
151.	Sidiganahalu	168	Uninhabited		E-5
152.	Sunnadakoppa	97	646	726	C-2
153.	Surgihalli	128	722	811	D-3
154.	Suthakande	163	Uninhabited		D-5
155.	Talagunda	63	945	1,334	C-3
156.	Thadagani	28	864	1,045	B-3
157.	Thadasanahalli	38	690	799	D-2
158.	Thandagunda	79	Uninhabited		B-2
159.	Tharalagatta	162	970	781	D-5
160.	Thattihalli	175	480	687	D-6
161.	Thimmalapura	115	490	547	D-5
162.	Thirthahalu	48	Uninhabited		D-3
163.	Thogarsi	78	960	1,263	B-2
164.	Thumbinakatte	49	494	674	D-3
165.	Thumbrihosur	51	120	203	D-4
166.	Udugani	26	1,675	1,895	C-3
167.	Ujjanipura	57	Uninhabited		C-3
168.	Uttranihalli	44	Uninhabited		C-3
169.	Vadagatte	76	Uninhabited		B-2
170.	Virupapura	60	Uninhabited		C-3
171.	Voderapura	111	Uninhabited		E-4
172.	Yalancerakoppa	171	98	16	E-6
173.	Yelegere	85	296	318	B-2
174.	Yerekatte	167	12	13	E-5
175.	Yerekoppa	11	Uninhabited	250	C-6

L.C. No.	Name of village/ town/ward/ urban enumerators' block No.	Area of village in acres and of town/ ward in Km^2	No. of occupied residential houses	No. of households	Total population (including Institutional and Houseless population)			Scheduled Castes		Scheduled Tribes		Literate and educated persons		WORKERS: Total workers (I-IX)		I	
					P	M	F	M	F	M	F	M	F	M	F	M	F
1	2	3	4	5	6	7	8	9	10	11	12	13	14	15	16	17	18
17/6	**Shikaripur Taluk**																
	T	**896.4**	**20152**	**21994**	**130467**	**67292**	**63175**	**13543**	**12399**	**304**	**304**	**27657**	**14878**	**36033**	**5971**	**17963**	**1246**
	R	**889.5**	**16277**	**17641**	**103998**	**53619**	**50379**	**12805**	**11788**	**241**	**239**	**20932**	**10219**	**29045**	**5230**	**16232**	**1161**
	U	**6.9**	**3875**	**4353**	**26469**	**13673**	**12796**	**738**	**611**	**63**	**65**	**6725**	**4659**	**6988**	**741**	**1731**	**85**
RURAL																	
1.	Sadashivapura	589	29	29	189	106	83	106	83	...	...	21	5	52	9	31	...
2.	Kallenahalli	785	56	59	379	205	174	...	...	...	...	54	13	111	28	85	4
3.	Kotta	690	68	73	442	223	219	...	...	...	...	56	20	127	45	99	2
4.	Kappanahalli	1,141	356	366	2,119	1,123	996	293	284	...	...	438	240	617	231	324	75
5.	Chunchinakoppa	421	69	72	378	174	204	152	185	...	...	15	1	112	86	45	...
6.	Hothanakatte	1,495	69	77	401	213	188	64	62	...	...	36	6	120	105	29	...
7.	Rampura	207	...	...	...	...	...	Uninhabited		...	...	...	...	...	...	...	...
8.	Bannur	1,023	77	77	482	253	229	45	42	...	...	96	20	147	8	108	2
9.	Ambligola	26	70	70	471	236	235	19	19	...	...	76	70	95	12	66	6
10.	Hariharpura	1,377	68	68	348	178	170	...	...	...	...	62	32	70	9	38	...
11.	Yerekoppa	512	33	33	250	127	123	...	...	...	...	37	9	80	2	36	...
12.	Annapura	716	44	48	353	185	168	6	2	...	...	66	27	99	1	76	1
13.	Mudabasiddapur	2,016	109	112	721	382	339	82	62	...	...	104	32	210	13	54	7
14.	Mallapura	1,327	31	36	157	85	72	35	33	...	...	1	2	57	48	3	...
15.	Hirikalavathi	856	7	10	40	22	18	...	...	...	...	3	...	10	11	10	11
16.	Kotipura	1,023	13	15	53	31	22	...	...	...	...	5	...	25	14	18	12
17.	Settihalli	593	54	54	327	171	156	124	101	...	...	25	16	98	9	16	1
18.	Amtekoppa	1,076	121	121	781	395	386	127	120	...	...	144	67	164	13	117	8
19.	Chikkalavathi	1,073	47	58	284	153	131	17	14	...	...	41	13	87	89	75	80
20.	Kaniya	918	18	18	101	56	45	3	2	...	...	11	1	39	7	27	1
21.	Harugavalli	685	103	103	610	313	297	44	54	...	...	143	47	185	58	113	3
22.	Honnakanakoppa	395	...	...	...	...	...	Uninhabited		...	...	...	...	...	...	...	...
23.	Sanda	1,202	78	78	480	247	233	118	99	...	...	93	45	140	23	68	7
24.	Jakkanahalli	1,401	73	79	477	249	228	143	122	...	...	76	37	123	53	53	30
25.	Punedahalli	1,633	82	85	440	229	211	77	87	...	...	62	18	107	67	33	19
26.	Udugani	2,839	294	309	1,895	962	933	110	125	...	...	264	102	547	35	302	2
27.	Bhadrapura	402	...	...	...	...	...	Uninhabited		...	...	...	...	...	...	...	...
28.	Thadagani	1,340	241	256	1,045	555	490	11	4	...	...	299	174	243	6	167	1
29.	Kyadigekoppa	472	38	39	294	143	151	7	6	...	...	64	34	63	1	60	1
30.	Jamburhoskoppa	213	4	4	26	12	14	...	...	...	...	3	5	4	...	4	...
31.	Neralige	1,608	47	58	354	189	165	85	75	9	19	62	39	85	5	25	...
32.	Belavanthakoppa	279	45	50	272	135	137	19	18	...	...	95	62	66	2	14	...
33.	Manchikoppa	1,289	205	215	1,324	695	629	464	421	...	...	262	108	366	16	262	5
34.	Hakkli	519	...	...	...	...	...	Uninhabited		...	...	...	...	...	...	...	...
35.	Mugalikoppa	409	43	43	235	116	119	31	28	...	...	...	...	...	...	36	...

Note—The total of the village areas may not tally with the rural areas of the taluk. The data on these areas are from different sources and no attempt has been made to tally the two.

CENSUS ABSTRACT SHIKARIPUR TALUK

WORKERS																		NON-WORKERS		
II		III		IV		V(*a*)		V(*b*)		VI		VII		VIII		IX		X		
M	F	M	F	M	F	M	F	M	F	M	F	M	F	M	F	M	F	M	F	L.C. No.
19	20	21	22	23	24	25	26	27	28	29	30	31	32	33	34	35	36	37	38	1
10282	**3839**	**996**	**102**	**101**	**18**	**1275**	**113**	**730**	**53**	**413**	**107**	**1840**	**162**	**758**	**151**	**1675**	**180**	**31259**	**57204**	
9415	**3742**	**792**	**50**	**99**	**18**	**839**	**87**	**144**	**7**	**184**	**51**	**500**	**76**	**60**	...	**780**	**38**	**24574**	**45149**	
867	**97**	**204**	**52**	**2**	...	**436**	**26**	**586**	**46**	**229**	**56**	**1340**	**86**	**698**	**151**	**895**	**142**	**6685**	**12055**	
17	9	...	...	...	...	2	...	...	...	...	...	...	...	...	...	2	...	54	74	1
19	22	...	...	...	...	...	...	1	...	3	...	2	2	...	...	1	...	94	146	2
23	42	...	...	...	...	1	...	...	...	...	...	2	1	1	...	1	...	96	174	3
248	151	1	...	...	...	10	1	1	...	2	...	9	1	1	...	21	3	506	765	4
66	84	1	...	...	...	...	...	...	...	...	...	...	2	...	...	...	...	62	118	5
88	105	...	...	...	...	...	...	...	...	...	...	2	...	...	...	1	...	93	83	6
...	...	...	...	...	...	...	...	...	Uninhabited	...	...	...	...	...	...	...	...	...	...	7
32	4	...	...	...	...	5	2	...	...	...	...	...	...	...	...	2	...	106	221	8
19	6	...	...	...	...	4	...	2	...	1	...	1	...	...	...	2	...	141	223	9
9	1	...	...	...	...	2	...	...	...	11	8	1	...	...	...	9	...	108	161	10
44	2	...	...	...	...	...	...	...	...	...	...	...	...	...	...	...	...	47	121	11
20	...	...	...	...	...	...	...	...	...	3	...	...	...	...	...	...	...	86	167	12
153	6	...	...	...	...	...	...	...	...	...	...	...	...	...	...	3	...	172	326	13
54	48	...	...	...	...	...	...	...	...	...	...	...	...	...	...	...	...	28	24	14
...	...	...	...	...	...	...	...	...	...	...	...	...	...	...	...	...	...	12	7	15
7	2	...	...	...	...	...	...	...	...	...	...	...	...	...	...	...	...	6	8	16
79	8	...	...	...	...	...	...	1	...	...	...	...	...	2	...	...	...	73	147	17
32	4	...	...	...	...	...	...	6	...	...	...	3	1	2	...	4	...	231	373	18
12	9	...	...	...	...	...	...	...	...	...	...	...	...	...	...	...	...	66	42	19
10	6	2	...	...	...	...	...	...	...	...	...	...	...	...	...	...	...	17	38	20
49	52	8	...	...	...	...	...	6	...	1	1	4	2	...	...	4	...	128	239	21
...	...	...	...	...	...	...	...	...	Uninhabited	...	...	...	...	...	...	...	...	...	...	22
68	16	...	...	...	...	...	...	...	...	...	...	...	...	2	...	2	...	107	210	23
62	23	...	...	...	...	...	...	...	...	...	...	4	...	1	...	3	...	126	175	24
62	40	1	1	...	...	4	2	2	...	...	...	2	5	...	...	3	...	122	144	25
190	30	15	2	...	...	8	...	3	...	1	...	10	...	2	...	16	1	415	898	26
...	...	...	...	...	...	...	...	...	Uninhabited	...	...	...	...	...	...	...	...	...	...	27
38	4	11	...	...	...	4	1	1	...	3	...	5	...	1	...	13	...	312	484	28
...	...	...	...	...	...	...	...	...	...	...	...	...	...	...	...	3	...	80	150	29
...	...	...	...	...	...	...	...	...	...	...	...	...	...	...	...	...	...	8	14	30
36	3	12	...	...	...	1	...	...	...	...	...	10	2	...	...	1	...	104	160	31
13	1	...	...	...	...	2	...	6	...	...	...	11	...	7	...	13	1	69	135	32
75	10	1	...	...	...	5	...	10	...	2	...	4	1	1	...	6	...	329	613	33
...	...	...	...	...	...	...	...	...	Uninhabited	...	...	...	...	...	...	...	...	...	...	34
14	7	2	...	...	...	2	...	...	...	...	...	...	1	...	...	1	...	61	111	35

L.C. No.	Name of village/ town/ward/ urban enumerator's block No.	Area of village in acres and of town/ ward in Km²	No. of Occupied residential houses	No. of households	Total population (including Institutional and Houseless population)			Scheduled Castes		Scheduled Tribes		Literate and educated persons		WORKERS			
														Total workers (I-IX)		I	
					P	M	F	M	F	M	F	M	F	M	F	M	F
1	2	3	4	5	6	7	8	9	10	11	12	13	14	15	16	17	18
36.	Basavanandihalli	1,370	70	71	464	252	212	61	45	...	...	116	46	145	21	110	7
37.	Huliginakoppa	1,786	88	92	651	347	304	33	20	...	...	167	81	176	12	121	4
38.	Thadasanahalli	1,551	98	108	799	388	411	24	29	...	...	189	104	236	62	175	38
39.	Kadenandihalli	2,122	406	409	1,461	745	716	35	35	...	...	282	142	411	51	267	14
40.	Sadapura	611	19	19	106	50	56	50	56	...	...	4	...	33	23	13	3
41.	Bidarakoppa	657	41	41	184	95	89	91	85	...	...	16	...	60	37	23	7
42.	Muthigi	1,211	69	74	491	261	230	76	72	...	...	66	34	140	3	61	...
43.	Adaganti	1,159	103	106	747	366	381	87	101	...	...	136	79	185	60	125	22
44.	Uttranihalli	728	...	...	...	...	...	...	Uninhabited		...	...	...	...	...	...	...
45.	Bhakthanakoppa	1,138	...	...	...	...	...	...	Uninhabited		...	...	...	...	...	...	...
46.	Bhogasamudra	1,551	...	...	...	...	...	...	Uninhabited		...	...	...	...	...	...	...
47.	Chikkajambur	2,313	240	253	1,924	965	959	110	121	...	...	404	354	566	18	351	...
48.	Thirthahalu	1,567	...	...	...	...	...	...	Uninhabited		...	...	...	...	...	...	...
49.	Thumbinakatte	1,204	123	123	674	334	340	34	34	...	...	128	17	192	35	103	1
50.	Basavapura	1,799	...	...	...	...	...	...	Uninhabited		...	...	...	...	...	...	...
51.	Thumbrihosur	1,347	39	39	203	111	92	7	10	...	...	17	1	59	...	36	...
52.	Ambarakoppa	955	233	233	1,338	696	642	286	265	...	...	114	59	310	51	156	12
53.	Kutrahalli	1,402	3	3	13	7	6	...	...	...	...	1	1	3	...	...	...
54.	Seelavanthanakoppa	2,365	...	...	...	...	...	...	Uninhabited		...	...	...	...	...	...	...
55.	Nagihalli	1,618	46	46	242	127	115	34	25	...	...	30	9	77	4	50	2
56.	Bhogi	922	58	87	372	195	177	93	83	...	...	35	10	119	30	36	1
57.	Ujjanipura	389	...	...	...	...	...	...	Uninhabited		...	...	...	...	...	...	...
58.	Kodikoppa	521	23	28	168	90	78	37	32	...	...	35	16	51	5	31	...
59.	Hirejambur	1,584	184	202	1,299	696	603	291	247	...	...	262	170	396	92	184	4
60.	Virupapura	452	...	...	...	...	...	...	Uninhabited		...	...	...	...	...	...	...
61.	Dasanapura	389	27	27	105	48	57	48	57	...	...	...	...	32	2	3	...
62.	Kuskur	1,231	190	190	854	443	411	126	111	...	..	149	65	253	18	152	1
63.	Talagunda	1,804	232	243	1,334	701	633	403	401	...	...	340	180	415	27	165	15
64.	Mayasettikoppa	361	...	...	...	...	...	...	Uninhabited		...	...	...	...	...	...	...
65.	Malagondanakoppa	360	38	42	275	153	122	8	5	...	...	87	35	69	4	54	...
66.	Shivapura	783	60	66	336	170	166	128	133	...	...	64	25	93	7	48	1
67.	Belagavi	2,174	368	442	2,442	1,274	1,168	511	454	...	...	356	255	732	45	453	2
68.	Maloor	1,515	191	268	1,121	557	564	228	202	...	...	259	114	325	214	189	101
69.	Guddadahosalli	1,805	58	61	358	186	172	4	5	67	91	80	40	101	42	63	24
70.	Hunsekatte	444	34	65	281	143	138	7	5	4	...	46	17	81	22	66	17
71.	Sahasravalli	736	37	37	243	123	120	12	9	...	...	21	4	75	5	53	2
72.	Harige	1,305	132	172	902	462	440	52	44	...	...	193	73	260	84	162	49
73.	Kodihalli	1,250	103	144	644	320	324	11	7	17	17	130	52	180	55	111	26
74.	Idikinahoskoppa	626	21	21	135	60	75	6	14	...	...	35	4	39	8	30	...
75.	Devikoppa	743	25	25	142	78	64	7	3	...	1	46	16	46	2	35	1

CENSUS ABSTRACT SHIKARIPUR TALUK

WORKERS																NON-WORKERS		
II		III		IV		V(*a*)		V(*b*)		VI		VII		VIII		IX		X		
M	F	M	F	M	F	M	F	M	F	M	F	M	F	M	F	M	F	M	F	L.C. No.
19	20	21	22	23	24	25	26	27	28	29	30	31	32	33	34	35	36	37	38	1
22	12	10	2	...	...	1	...	...	...	...	...	...	...	...	...	2	...	107	197	36
28	6	12	...	...	...	4	1	2	...	...	...	2	...	...	...	7	1	171	292	37
32	21	...	...	...	...	7	1	3	...	4	...	5	1	1	...	9	1	152	349	38
109	37	...	...	...	...	20	...	...	...	3	...	1	...	...	...	11	...	334	665	39
20	20	...	...	...	...	...	...	...	...	...	...	...	...	...	...	...	...	17	33	40
36	30	...	...	...	...	...	...	...	...	...	...	1	...	...	...	...	...	35	52	41
56	3	15	...	...	...	5	...	1	...	...	...	1	...	...	...	1	...	121	227	42
48	37	3	...	...	...	1	...	1	...	1	...	3	1	...	...	3	...	181	321	43
...	...	...	...	...	...	...	...	...	Uninhabited		...	...	...	...	...	...	...	...	...	44
...	...	...	...	...	...	...	...	...	Uninhabited		...	...	...	...	...	...	...	...	...	45
...	...	...	...	...	...	...	...	...	Uninhabited		...	...	...	...	...	...	...	...	...	46
156	18	22	...	...	...	9	...	5	...	...	...	10	...	1	...	12	...	399	941	47
...	...	...	...	...	...	...	...	...	Uninhabited		...	...	...	...	...	...	...	...	...	48
85	34	...	...	...	...	...	...	...	...	1	...	...	...	...	...	3	...	142	305	49
...	...	...	...	...	...	...	...	...	Uninhabited		...	...	...	...	...	...	...	...	...	50
23	...	...	...	...	...	...	...	...	...	...	...	...	...	...	...	...	...	52	92	51
143	37	...	...	...	...	1	...	...	...	3	...	5	2	...	...	2	...	386	591	52
2	...	...	...	...	...	...	...	...	...	...	...	...	...	...	...	1	...	4	6	53
...	...	...	...	...	...	...	...	...	Uninhabited		...	...	...	...	...	...	...	...	...	54
15	1	5	1	3	...	4	...	...	...	...	...	...	...	...	...	...	...	50	111	55
71	28	10	1	...	...	...	...	...	...	1	...	1	...	...	...	...	...	76	147	56
...	...	...	...	...	...	...	...	...	Uninhabited		...	...	...	...	...	...	...	...	...	57
10	4	9	1	...	...	...	...	...	...	...	...	...	...	1	...	...	...	39	73	58
156	83	26	...	...	...	7	1	4	...	3	2	4	1	...	...	12	1	300	511	59
...	...	...	...	...	...	...	...	...	Uninhabited		...	...	...	...	...	...	...	...	...	60
28	1	...	1	1	...	...	...	...	...	...	...	...	...	...	...	...	...	16	55	61
60	14	25	3	...	...	...	...	6	...	...	...	4	...	...	...	6	...	190	393	62
226	12	...	...	1	...	15	...	...	...	1	...	1	...	...	...	6	...	286	606	63
...	...	...	...	...	...	...	...	...	Uninhabited		...	...	...	...	...	...	...	...	...	64
10	4	3	...	...	...	...	...	1	...	...	...	...	...	...	...	1	...	84	118	65
44	4	...	...	...	...	1	...	...	...	...	...	...	...	...	...	...	2	77	159	66
189	39	5	...	...	...	32	1	3	...	5	...	21	2	3	...	21	1	542	1,123	67
127	113	1	...	...	...	1	...	...	...	1	...	1	...	1	...	4	...	232	350	68
24	17	...	...	...	...	6	...	...	...	...	...	3	1	...	...	5	...	85	130	69
12	3	...	...	...	...	1	...	...	...	1	1	...	...	...	...	1	1	62	116	70
10	2	10	...	...	...	...	...	...	...	...	...	...	...	...	...	2	1	48	115	71
50	33	28	...	...	...	9	...	1	...	1	2	...	...	...	...	9	...	202	356	72
36	28	26	...	...	...	2	...	...	...	...	...	...	1	...	...	5	...	140	269	73
4	5	4	...	...	...	...	...	...	...	1	3	...	...	...	...	...	...	21	67	74
7	1	...	...	...	...	1	...	...	...	...	...	...	...	1	...	2	...	32	62	75

SHIKARIPUR TALUK **PRIMARY**

L.C. No.	Name of village/ town/ward/ urban enume-rator's block No.	Area of village in acres and of town/ ward in Km²	No. of Occu-pied resi-dential houses	No. of house-holds	Total population (including Institutional and Houseless population)			Scheduled Castes		Scheduled Tribes		Literate and educated persons		WORKERS Total workers (I-IX)		I	
					P	M	F	M	F	M	F	M	F	M	F	M	F
1	2	3	4	5	6	7	8	9	10	11	12	13	14	15	16	17	18
76.	Vadagatte	712	...	...	...	...	...	...	Uninhabited		...	...	...	...	...	...	...
77.	Kawli	1,546	116	116	748	389	359	20	11	49	55	92	44	229	21	126	...
78.	Thogarsi	1,385	199	216	1,263	695	568	162	136	...	...	257	185	362	115	88	2
79.	Thandagunda	444	...	...	...	...	...	...	Uninhabited		...	...	...	...	...	...	...
80.	Siddihalli	449	10	10	48	24	24	24	24	...	...	2	...	17	2	9	...
81.	Kolagi	800	138	142	818	402	416	12	11	...	...	104	61	225	10	94	4
82.	Channapura	53	2	2	13	8	5	5	3	...	...	2	...	5	1	2	...
83.	Kanasogi	1,543	146	146	908	477	431	146	24	...	...	135	49	245	122	221	115
84.	Shankrikoppa	717	53	66	365	187	178	4	3	...	...	75	37	97	78	59	2
85.	Yelegere	700	55	73	318	169	149	16	13	...	...	92	44	89	35	61	...
86.	Chikkamagadi	1,393	162	164	987	515	472	232	225	...	...	189	58	280	98	86	...
87.	Bandalike	314	...	...	...	...	...	...	Uninhabited		...	...	...	...	...	...	...
88.	Inam Agrahara-muchadi	1,210	174	226	941	493	448	42	27	...	...	264	160	257	13	182	11
89.	Sarkari Agrahara-muchadi	35	...	...	...	...	...	...	Uninhabited		...	...	...	...	...	...	...
90.	Sarkari Muthalli	3	...	...	...	...	...	...	Uninhabited		...	...	...	...	...	...	...
91.	Inam Muthalli	954	66	66	363	199	164	146	118	...	...	18	3	115	6	45	2
92.	Mallenahalli	2,024	199	199	1,295	656	639	48	48	3	2	354	202	360	5	313	...
93.	Malavalli	1,394	173	264	1,186	614	572	191	165	3	2	251	106	368	60	201	7
94.	Karnelli	972	91	91	649	335	314	23	19	2	...	186	107	159	8	118	...
95.	Ragikoppa	980	39	39	250	126	124	89	73	...	...	43	14	84	19	52	8
96.	Mayathammana-muchadi	1,278	89	95	624	370	254	36	25	...	...	272	118	158	39	89	8
97.	Sunnadakoppa	1,184	127	127	726	380	346	11	4	...	...	125	105	222	12	120	...
98.	Koratikere	1,785	148	158	908	473	435	105	93	...	...	178	80	249	82	126	23
99.	Mulkoppa	977	45	51	311	154	157	39	51	...	...	68	35	96	7	61	1
100.	Serihalli	1,046	121	132	750	394	356	171	145	...	...	106	65	218	16	136	1
101.	Narasapura	757	162	172	1,044	536	508	25	37	...	...	207	124	306	12	234	8
102.	Bilki	2,110	282	320	1,876	949	927	301	308	...	...	327	229	492	86	343	13
103.	Kadathannali	527	...	...	...	...	...	...	Uninhabited		...	...	...	...	...	...	...
104.	Kanalli	610	66	67	378	199	179	10	10	21	15	94	53	126	11	79	1
105.	Bisalalli	950	89	89	512	269	243	16	18	5	3	146	64	159	11	111	1
106.	Donangudde	335	10	10	56	29	27	...	...	...	...	17	9	21	...	14	...
107.	Hosur	3,562	115	171	769	397	372	215	188	...	...	166	67	192	12	91	...
108.	Gungaragatte	1,297	...	...	...	...	...	...	Uninhabited		...	...	...	...	...	...	...
109.	Ittigehalli	2,242	53	80	441	231	210	107	110	...	...	80	28	121	7	38	2
110.	Huluginakatte	2,335	40	40	193	105	88	58	48	...	...	34	7	59	...	17	...

CENSUS ABSTRACT SHIKARIPUR TALUK

WORKERS																		NON-WORKERS		
II		III		IV		V(*a*)		V(*b*)		VI		VII		VIII		IX		X		
M	F	M	F	M	F	M	F	M	F	M	F	M	F	M	F	M	F	M	F	L.C. No.
19	20	21	22	23	24	25	26	27	28	29	30	31	32	33	34	35	36	37	38	1
...	...	...	...	...	...	...	...	...	Uninhabited		...	...	...	...	...	...	...	...	...	76
56	15	33	3	...	1	3	2	...	...	...	...	4	...	1	...	6	...	160	338	77
88	73	8	2	2	3	56	17	17	...	27	12	37	2	4	...	35	4	333	453	78
...	...	...	...	...	...	...	...	...	Uninhabited		...	...	...	...	...	...	...	...	...	79
5	2	2	...	...	...	...	...	...	...	...	...	...	...	1	...	...	...	7	22	80
112	5	11	...	...	...	3	...	...	...	...	...	1	1	...	...	4	...	173	406	81
2	1	...	...	...	...	1	...	...	...	...	...	...	...	...	...	...	...	3	4	82
13	7	3	...	...	...	4	...	...	...	...	...	...	...	...	...	4	...	232	309	83
30	74	4	...	...	...	...	1	...	...	...	...	2	...	...	...	2	1	90	100	84
19	34	1	...	...	...	3	...	...	...	...	...	...	...	1	...	4	1	80	114	85
184	96	...	...	...	...	3	2	...	...	...	...	1	...	...	...	6	...	235	374	86
...	...	...	...	...	...	...	...	...	Uninhabited		...	...	...	...	...	...	...	...	...	87
55	2	...	...	...	...	7	...	...	...	...	...	3	...	...	...	10	...	236	435	88
...	...	...	...	...	...	...	...	...	Uninhabited		...	...	...	...	...	...	...	...	...	89
...	...	...	...	...	...	...	...	...	Uninhabited		...	...	...	...	...	...	...	...	...	90
69	4	...	...	...	...	...	...	...	...	...	...	...	...	...	...	1	...	84	158	91
16	3	12	1	...	...	1	...	1	1	2	...	3	...	1	...	11	...	296	634	92
138	48	12	4	...	...	2	...	2	...	1	...	2	...	...	...	10	1	246	512	93
22	6	8	...	...	...	2	...	3	...	1	1	1	...	...	...	4	1	176	306	94
12	7	7	2	...	...	2	...	...	...	8	1	1	1	...	...	2	...	42	105	95
19	23	16	...	...	...	6	4	...	...	6	4	3	...	1	...	18	...	212	215	96
43	...	4	1	27	10	5	...	3	...	...	...	6	1	1	...	13	...	158	334	97
95	55	6	1	...	...	4	...	1	...	...	...	3	...	1	...	13	3	224	353	98
31	6	2	...	...	...	...	...	...	...	...	...	...	...	...	...	2	...	58	150	99
70	15	...	...	...	...	5	...	...	...	...	...	4	...	1	...	2	...	176	340	100
51	2	1	...	...	...	5	2	2	...	...	...	3	...	...	...	10	...	230	496	101
111	71	8	...	...	...	10	1	...	...	...	...	5	...	1	...	14	1	457	841	102
...	...	...	...	...	...	...	...	...	Uninhabited		...	...	...	...	...	...	...	...	...	103
20	7	19	...	...	...	...	...	2	1	...	...	3	...	...	...	3	2	73	168	104
25	8	8	1	...	...	7	...	...	...	...	...	1	1	...	...	7	...	110	232	105
6	...	1	...	...	...	...	...	...	...	...	...	...	...	...	...	...	...	8	27	106
51	10	3	...	...	...	29	1	...	...	1	...	8	1	1	...	8	...	205	360	107
...	...	...	...	...	...	...	...	...	Uninhabited		...	...	...	...	...	...	...	...	...	108
30	5	8	...	43	...	1	...	...	...	...	...	1	...	...	...	...	...	110	203	109
35	...	4	...	...	...	3	...	...	...	...	...	...	...	...	...	...	...	46	88	110

L.C. No.	Name of village/ town/ward/ urban enumerators' block No.	Area of village in acres and of town/ ward in Km²	No. of Occupied residential houses	No. of households	Total population (including Institutional and Houseless population)			Scheduled Castes		Scheduled Tribes		Literate and educated persons		WORKERS			
														Total workers (I-IX)		I	
					P	M	F	M	F	M	F	M	F	M	F	M	F
1	2	3	4	5	6	7	8	9	10	11	12	13	14	15	16	17	18
111.	Voderapura	412	...	...	...	...	...	...	Uninhabited		...	...	...	...	...	...	...
112.	Mandi Byranahalli	307	7	7	34	15	19	...	...	...	...	3	2	9	...	7	...
113.	Muddanahalli	736	58	70	366	188	178	91	73	...	...	51	21	101	8	62	1
114.	Kengatte	950	69	69	383	191	192	51	46	...	...	62	7	103	9	74	7
115.	Thimmlapura	633	89	91	547	271	276	74	55	...	...	49	15	164	4	124	1
116.	Doopadalli	954	42	42	254	131	123	41	34	...	...	62	38	66	1	28	1
117.	Balekoppa	537	11	12	78	43	35	1	...	...	...	18	9	25	3	4	2
118.	Begur	5,248	508	537	3,274	1,683	1,591	670	664	...	...	535	297	934	164	497	16
119.	Kenchigondana-koppa	983	102	120	602	321	281	26	19	...	...	103	15	178	1	101	...
120.	Dabbanabyrana-halli	1,241	102	102	679	367	312	22	24	...	...	66	11	185	54	129	35
121.	Sanklapura	597	106	127	585	317	268	210	176	...	...	98	2	159	5	104	...
122.	Baganakatte	1,195	171	173	1,049	554	495	84	69	...	...	152	52	284	53	130	3
123.	Nelavagilu	1,148	252	252	1,441	726	715	47	41	...	...	370	192	372	24	235	5
124.	Goddanakoppa	1,241	204	208	1,162	586	576	158	149	3	6	278	124	331	108	212	22
125.	Channalli	1,184	53	80	355	177	178	20	21	...	...	84	50	97	58	37	2
126.	Puradalu	177	...	...	...	...	...	...	Uninhabited		...	...	...	...	...	...	...
127.	Mugudagere	1,637	196	196	1,319	693	626	52	47	...	...	270	120	394	227	179	8
128.	Surgihalli	1,219	152	157	811	406	405	12	19	...	...	178	69	202	35	103	2
129.	Nimbegondi	432	151	158	956	451	505	8	9	...	...	200	69	250	43	139	7
130.	Harnahalli	1,351	85	93	656	344	312	24	19	...	...	119	27	211	12	70	...
131.	Mathikote	1,646	265	309	1,994	983	1,011	57	63	...	...	374	119	557	83	382	...
132.	Madagadakere	482	...	...	...	...	...	...	Uninhabited		...	...	...	...	...	...	...
133.	Kavaspura	676	76	76	456	231	225	90	86	...	...	68	34	129	27	49	3
134.	Kittadahalli	919	196	201	1,214	668	546	24	18	...	...	263	137	374	73	465	...
135.	Dindadahalli	1,544	80	90	647	320	327	48	50	...	...	155	65	164	25	98	5
136.	Maravalli	3,252	266	327	1,652	895	757	103	79	...	...	392	174	443	6	251	1
137.	Guladahalli	866	145	189	970	483	487	241	234	...	...	138	37	283	46	128	14
138.	Chowdanaikana-koppa	2,277	91	91	554	300	254	64	59	...	...	83	40	149	3	60	...
139.	Kaginalli	2,654	318	331	2,072	1,018	1,054	111	93	...	...	601	240	518	63	352	11
140.	Balur	3,493	127	151	888	445	443	374	362	...	...	113	24	190	119	107	68
141.	Gogga	2,428	130	140	996	526	470	54	40	...	...	317	178	275	36	153	13
142.	Jakkinakoppa	710	79	79	506	268	238	48	36	...	...	134	20	113	8	81	...
143.	Aralehalli	1,920	147	151	984	502	482	31	26	...	...	229	78	257	1	153	...
144.	Nalinikoppa	2,673	150	154	1,012	536	476	306	274	...	...	227	97	286	15	141	...
145.	Anjanapura	509	...	...	...	...	...	...	Uninhabited		...	...	...	...	...	...	...

CENSUS ABSTRACT SHIKARIPUR TALUK

WORKERS																NON-WORKERS		
II		III		IV		V(*a*)		V(*b*)		VI		VII		VIII		IX		X		
M	F	M	F	M	F	M	F	M	F	M	F	M	F	M	F	M	F	M	F	L.C. No.
19	20	21	22	23	24	25	26	27	28	29	30	31	32	33	34	35	36	37	38	1
...	...	...	...	...	...	...	...	...	Uninhabited		...	...	...	...	...	...	...	...	...	111
1	...	...	...	...	...	...	...	...	...	...	...	1	...	...	...	...	...	6	19	112
20	5	8	...	...	...	9	1	...	...	...	...	...	1	...	...	2	...	87	170	113
23	1	1	...	...	...	3	...	...	...	...	...	1	1	...	...	1	...	88	183	114
35	3	...	...	...	...	3	...	...	...	...	...	1	...	...	...	1	...	107	272	115
27	...	3	...	...	...	1	...	...	...	5	...	...	...	...	...	2	...	65	122	116
10	1	3	...	...	...	...	...	...	...	...	...	6	...	...	...	2	...	18	32	117
295	130	52	9	...	...	32	5	1	...	4	...	25	3	3	1	25	...	749	1,427	118
61	...	2	...	...	...	5	...	...	...	5	...	3	1	...	...	1	...	143	280	119
38	19	...	...	...	...	15	...	...	...	...	...	3	...	...	...	...	...	182	258	120
42	5	...	...	...	...	4	...	...	...	...	...	5	...	...	...	4	...	158	263	121
127	48	1	...	...	...	11	1	...	...	...	...	12	1	...	...	3	...	270	442	122
112	18	...	...	...	...	8	...	1	...	1	...	9	1	1	...	5	...	354	691	123
106	85	...	1	...	...	4	...	...	...	4	...	1	...	...	...	4	...	255	468	124
52	53	...	...	...	...	3	...	...	...	1	1	1	2	...	...	3	...	80	120	125
...	...	...	...	...	...	...	...	...	Uninhabited		...	...	...	...	...	...	...	...	...	126
204	215	...	...	...	...	1	...	...	...	6	...	1	3	...	...	3	1	229	399	127
76	32	10	...	...	...	9	1	...	...	...	...	1	...	...	...	3	...	204	370	128
86	32	3	...	...	...	12	...	...	...	5	...	4	4	...	...	1	...	201	462	129
107	9	15	3	...	...	9	...	1	...	...	...	4	...	1	...	4	...	133	300	130
133	78	2	...	...	...	21	...	4	2	...	...	5	3	1	...	9	...	426	928	131
...	...	...	...	...	...	...	...	...	Uninhabited		...	...	...	...	...	...	...	...	...	132
30	20	31	...	...	...	7	...	...	...	...	...	10	4	1	...	1	...	102	198	133
144	63	21	...	...	...	15	2	4	...	...	...	19	8	...	...	6	...	294	473	134
40	14	10	1	...	...	6	...	...	...	...	...	5	4	...	...	5	1	156	302	135
146	5	9	...	...	...	14	...	1	...	...	...	14	...	1	...	7	...	452	751	136
135	31	1	...	...	...	7	...	...	...	...	...	9	...	...	...	3	1	200	441	137
79	2	...	...	...	...	3	...	...	...	...	...	2	1	...	...	5	...	151	251	138
85	50	3	...	...	...	25	...	...	...	4	...	4	1	...	...	45	1	500	991	139
65	50	...	...	3	...	6	1	...	...	2	...	3	...	1	...	3	...	255	324	140
30	17	51	4	...	...	25	...	...	...	4	1	4	...	...	...	8	1	251	434	141
25	8	...	...	...	...	1	...	...	...	...	...	3	...	...	...	3	...	155	230	142
41	1	9	...	...	...	31	...	...	...	...	...	3	...	...	...	20	...	245	481	143
105	12	3	...	3	1	15	2	4	...	...	...	7	...	...	...	8	...	250	461	144
...	...	...	...	...	...	...	...	...	Uninhabited		...	...	...	...	...	...	...	...	...	145

L.C. No.	Name of village/ town/ward/ urban enumerators' block No.	Area of village in acres and of town/ ward in Km²	No. of Occupied residential houses	No. of households	Total population (including Institutional and Houseless population)			Scheduled Castes		Scheduled Tribes		Literate and educated persons		WORKERS			
														Total workers (I-IX)		I	
					P	M	F	M	F	M	F	M	F	M	F	M	F
1	2	3	4	5	6	7	8	9	10	11	12	13	14	15	16	17	18
146.	Kalmane	9,498	311	320	2,071	1,060	1,011	138	130	18	14	276	103	573	62	268	...
147.	Hunsekoppa	700	77	77	429	215	214	3	2	...	...	102	62	104	19	52	4
148.	Hithla	1,457	356	376	2,169	1,080	1,089	131	128	...	...	559	389	580	34	275	4
149.	Madravalli	2,873	...	...	...	...	...	...	Uninhabited		...	...	...	...	...	...	...
150.	Anaginabylu	329	...	...	...	...	...	...	Uninhabited		...	...	...	...	...	...	...
151.	Arasinagere	3,401	172	182	1,124	566	558	57	56	...	...	252	118	297	10	173	1
152.	Harigehalu	721	...	...	...	...	...	...	Uninhabited		...	...	...	...	...	...	...
153.	Saloor	5,591	254	277	2,265	1,157	1,108	443	442	...	...	459	293	681	288	359	31
154.	Gama	1,577	317	336	2,690	1,417	1,273	144	138	10	5	782	429	784	23	468	7
155.	Bhadrapura	1,009	146	148	942	466	476	201	204	...	...	172	40	266	31	144	1
156.	Nandihalli	1,251	23	23	123	61	62	3	...	...	...	26	18	24	2	13	...
157.	Chikkajogihalli	851	102	117	701	353	348	39	50	...	...	229	120	177	10	109	...
158.	Issur	1,433	494	536	3,196	1,623	1,573	167	151	9	...	881	456	890	43	469	24
159.	Churchgundi	2,138	236	262	1,634	851	783	145	157	3	2	462	281	427	61	205	11
160.	Sanyasikoppa	360	...	...	...	...	...	...	Uninhabited		...	...	...	...	...	...	...
161.	Doddajogihalli	1,115	82	83	462	219	243	125	92	...	...	56	36	117	...	58	...
162.	Tharalagatta	1,830	121	129	781	407	374	183	190	...	...	99	34	211	21	129	3
163.	Suthakande	516	...	...	...	...	...	...	Uninhabited		...	...	...	...	...	...	...
164.	Markande	611	...	...	...	...	...	...	Uninhabited		...	...	...	...	...	...	...
165.	Kambadoor	348	...	...	...	...	...	...	Uninhabited		...	...	...	...	...	...	...
166.	Mathigatta	942	27	27	120	71	49	18	9	...	...	15	2	41	30	10	...
167.	Yerekatte	2,944	2	2	13	6	7	...	...	...	...	...	...	4	4	3	...
168.	Sidiganahalu	3,503	...	...	...	...	...	...	Uninhabited		...	...	...	...	...	...	...
169.	Harogoppa	1,663	120	126	695	348	347	193	182	...	...	99	33	206	178	121	1
170.	Athibylu	427	23	23	109	65	44	60	42	...	...	31	2	42	28	37	...
171.	Yalaneerakoppa	401	2	2	16	11	5	2	...	...	...	5	1	5	2	4	...
172.	Kesaraghatta	1,060	...	...	...	...	...	...	Uninhabited		...	...	...	...	...	...	...
173.	Hirekoralahalli	2,023	88	88	499	253	246	99	85	...	...	60	39	143	123	30	6
174.	Chikkakoralahalli	597	...	...	...	...	...	...	Uninhabited		...	...	...	...	...	...	...
175.	Thattihalli	586	112	120	687	370	317	156	150	18	7	112	50	195	6	14	...

CENSUS ABSTRACT SHIKARIPUR TALUK

WORKERS																NON-WORKERS		
II		III		IV		V (*a*)		V (*b*)		VI		VII		VIII		IX		X		
M	F	M	F	M	F	M	F	M	F	M	F	M	F	M	F	M	F	M	F	L.C. No.
19	20	21	22	23	24	25	26	27	28	29	30	31	32	33	34	35	36	37	38	1
239	56	20	...	2	...	23	4	3	...	...	1	10	1	...	...	8	...	487	949	146
36	8	...	...	...	...	13	7	...	...	...	...	1	...	...	...	2	...	111	195	147
164	20	10	...	...	...	28	5	22	1	5	...	33	1	3	...	40	3	500	1,055	148
...	...	...	...	...	...	...	...	...	Uninhabited		...	...	...	...	...	...	...	...	...	149
...	...	...	...	...	...	...	...	...	Uninhabited		...	...	...	...	...	...	...	...	...	150
102	7	2	1	...	...	6	...	...	...	...	...	3	1	...	...	11	...	269	548	151
...	...	...	...	...	...	...	...	...	Uninhabited		...	...	...	...	...	...	...	...	...	152
241	249	2	1	...	...	28	7	...	...	2	...	25	...	3	...	21	...	476	820	153
257	15	7	...	...	...	26	1	...	...	7	...	3	...	1	...	15	...	633	1,250	154
73	17	16	...	...	...	8	...	...	1	19	12	2	...	...	...	4	...	200	445	155
8	2	...	...	...	...	1	...	...	...	...	...	...	...	...	...	2	...	37	60	156
32	8	7	...	...	...	3	1	1	...	1	...	4	...	...	...	20	1	176	338	157
392	17	...	...	...	...	12	1	...	...	...	...	7	...	1	...	9	1	733	1,530	158
156	41	14	3	...	...	29	5	1	...	1	...	6	1	...	...	15	...	424	722	159
...	...	...	...	...	...	...	...	...	Uninhabited		...	...	...	...	...	...	...	...	...	160
50	...	3	...	...	...	1	...	1	...	...	...	1	...	...	...	3	...	102	243	161
55	18	11	...	...	...	6	...	...	...	1	...	6	...	...	...	3	...	196	253	162
...	...	...	...	...	...	...	...	...	Uninhabited		...	...	...	...	...	...	...	...	...	163
...	...	...	...	...	...	...	...	...	Uninhabited		...	...	...	...	...	...	...	...	...	164
...	...	...	...	...	...	...	...	...	Uninhabited		...	...	...	...	...	...	...	...	...	165
31	30	...	...	...	...	...	...	...	...	...	...	...	...	...	...	...	...	30	19	166
1	4	...	...	...	...	...	...	...	...	...	...	...	...	...	...	...	...	2	3	167
...	...	...	...	...	...	...	...	...	Uninhabited		...	...	...	...	...	...	...	...	...	168
68	172	...	...	5	3	3	...	3	1	1	1	1	...	1	...	3	...	142	169	169
5	28	...	...	...	...	...	...	...	...	...	...	...	...	...	...	...	...	23	16	170
1	2	...	...	...	...	...	...	...	...	...	...	...	...	...	...	...	...	6	3	171
...	...	...	...	...	...	...	...	...	Uninhabited		...	...	...	...	...	...	...	...	...	172
112	115	...	...	...	...	1	2	...	...	...	...	...	...	...	...	...	...	40	123	173
...	...	...	...	...	...	...	...	...	Uninhabited		...	...	...	...	...	...	...	...	...	174
126	5	13	...	9	...	7	...	...	...	7	...	7	...	...	...	12	1	175	311	175

PRIMARY

SHIKARIPUR TALUK

L.C. No.	Name of village/ town/ward/ urban enumerator's block No.	Area of village in acres and of town/ ward in Km²	No. of occupied residential houses	No. of households	Total population (including Institutional and Houseless population)			Scheduled Castes		Scheduled Tribes		Literate and educated persons		WORKERS			
														Total workers (I-IX)		I	
					P	M	F	M	F	M	F	M	F	M	F	M	F
1	2	3	4	5	6	7	8	9	10	11	12	13	14	15	16	17	18
	URBAN																
17/IX	**Shikaripur (M)**	**3.88**	**2,456**	**2,792**	**17,207**	**8,932**	**8,275**	**428**	**334**	**8**	**5**	**4,079**	**2,586**	**4,480**	**456**	**1,323**	**73**
	Division–I	**0.91**	**517**	**665**	**3,932**	**2,015**	**1,917**	**20**	**39**	**...**	**...**	**1,291**	**912**	**914**	**63**	**234**	**3**
	1A		95	96	657	318	339	...	...	...	...	174	166	158	11	40	...
	1B		38	38	207	108	99	...	...	...	...	69	51	47	...	12	...
	2A		94	94	617	312	305	1	...	...	...	188	114	150	11	52	3
	2B		24	35	219	113	106	...	...	...	...	53	33	64	7	30	...
	3A		63	112	614	321	293	10	17	...	...	220	139	153	12	44	...
	3B		52	109	498	264	234	1	...	...	...	208	157	100	10	14	...
	4A		105	105	665	355	310	5	5	...	...	225	118	147	9	26	...
	4B		46	76	455	224	231	3	17	...	...	154	134	95	3	16	...
	Division–II	**0.86**	**503**	**573**	**3,493**	**1,848**	**1,645**	**266**	**241**	**1**	**1**	**581**	**290**	**960**	**180**	**287**	**30**
	5		65	92	519	273	246	120	107	1	1	84	45	141	77	29	23
	6A		106	106	665	365	300	5	1	...	...	121	54	216	21	43	2
	6B		16	21	158	79	79	1	...	...	...	37	29	39	4	4	...
	7		134	162	961	508	453	122	118	...	...	155	66	249	57	33	1
	8A		98	108	619	330	289	...	...	...	...	87	29	162	8	89	...
	8B		84	84	571	293	278	18	15	...	...	97	67	153	13	89	4
	Division–III	**0.83**	**404**	**436**	**2,810**	**1,439**	**1,371**	**21**	**4**	**...**	**...**	**536**	**297**	**780**	**45**	**386**	**9**
	9		73	73	541	272	269	1	...	...	...	133	96	143	13	56	...
	10A		68	88	625	312	313	4	...	...	...	142	56	170	13	113	1
	10B		10	14	99	57	42	...	...	...	...	21	7	31	3	17	3
	11A		96	97	594	313	281	16	4	...	...	76	33	185	8	124	5
	11B		6	11	60	34	26	...	...	...	...	17	8	18	...	17	...
	12		151	153	891	451	440	...	...	...	...	147	97	233	8	59	...

CENSUS ABSTRACT

SHIKARIPUR TALUK

WORKERS																		NON-WORKERS		
II		III		IV		V(*a*)		V(*b*)		VI		VII		VIII		IX		X		
M	F	M	F	M	F	M	F	M	F	M	F	M	F	M	F	M	F	M	F	L.C. No.
19	20	21	22	23	24	25	26	27	28	29	30	31	32	33	34	35	36	37	38	1
520	**77**	**89**	**14**	**2**	...	**229**	**10**	**326**	**23**	**172**	**38**	**782**	**43**	**444**	**97**	**593**	**81**	**4,452**	**7,819**	**17/IX**
71	**10**	**15**	**3**	**1**	...	**31**	**1**	**80**	**7**	**24**	**2**	**137**	**5**	**88**	**9**	**233**	**23**	**1,101**	**1,854**	**I**
19	2	6	...	...	...	4	...	8	2	6	...	19	...	14	...	42	7	160	328	1A
...	...	...	...	...	...	1	...	4	...	...	...	5	...	8	...	17	...	61	99	1B
11	4	...	...	...	...	1	...	25	2	2	...	18	1	17	...	24	1	162	294	2A
16	4	2	...	...	...	3	...	3	...	...	...	...	...	2	2	8	1	49	99	2B
11	...	...	1	...	...	4	...	11	1	7	...	24	3	19	5	33	2	168	281	3A
5	...	1	1	1	...	5	...	12	2	...	...	25	...	5	2	32	5	164	224	3B
6	...	5	1	...	...	11	1	8	...	6	2	29	1	10	...	46	4	208	301	4A
3	...	1	...	...	...	2	...	9	...	3	...	17	...	13	...	31	3	129	228	4B
60	**19**	**4**	**2**	**1**	...	**35**	**7**	**80**	**9**	**70**	**23**	**164**	**16**	**135**	**45**	**124**	**29**	**888**	**1,465**	**II**
3	5	1	...	...	...	3	1	12	2	4	...	22	4	41	37	26	5	132	169	5
12	...	...	1	1	...	17	3	22	1	27	11	66	2	15	...	13	1	149	279	6A
6	...	...	...	...	...	11	3	2	...	2	...	6	1	4	...	4	...	40	75	6B
10	5	...	1	...	...	...	...	23	4	31	12	57	9	42	4	53	21	259	396	7
4	...	...	...	...	...	...	...	20	2	3	...	5	...	29	4	12	2	168	281	8A
25	9	3	...	...	...	4	...	1	...	3	...	8	...	4	...	16	...	140	265	8B
131	**15**	**31**	...	...	...	**8**	**1**	**29**	**2**	**15**	...	**78**	**3**	**67**	**6**	**35**	**9**	**659**	**1,326**	**III**
18	11	7	...	...	...	4	...	8	...	1	...	21	...	15	1	13	1	129	256	9
41	3	...	...	...	...	...	...	3	1	...	...	5	2	3	3	5	3	142	300	10A
9	...	3	...	...	...	...	...	1	...	...	...	...	...	...	...	1	...	26	39	10B
47	...	...	...	...	...	...	1	2	...	...	...	6	...	...	...	6	2	128	273	11A
1	...	...	...	...	...	...	...	...	...	...	...	...	...	...	...	...	...	16	26	11B
15	1	21	...	...	...	4	...	15	1	14	...	46	1	49	2	10	3	218	432	12

PRIMARY

SHIKARIPUR TALUK

L.C. No.	Name of village/ town/ward/ urban enume-rator's block No.	Area of village in acres and of town/ ward in Km²	No. of occu-pied resi-dential houses	No. of house-holds	Total population (including Institutional and Houseless population)			Scheduled Castes		Scheduled Tribes		Literate and educated persons		WORKERS			
														Total workers (I-IX)		I	
					P	M	F	M	F	M	F	M	F	M	F	M	F
1	2	3	4	5	6	7	8	9	10	11	12	13	14	15	16	17	18
Division–IV		**0.46**	**437**	**469**	**3,010**	**1,577**	**1,433**	**72**	**20**	...	...	**895**	**627**	**783**	**69**	**123**	**6**
	13A		85	90	716	377	339	...	...	...	...	277	183	186	6	23	1
	13B		25	26	198	95	103	...	...	...	...	65	56	50	5	18	3
	14		106	128	700	356	344	...	...	...	...	95	79	200	37	18	...
	15		122	122	712	404	308	64	17	...	...	223	112	182	15	34	2
	16		99	103	684	345	339	8	3	...	...	235	197	165	6	30	...
Division–V		**0.82**	**595**	**649**	**3,962**	**2,053**	**1,909**	**49**	**30**	**7**	**4**	**776**	**460**	**1,043**	**99**	**293**	**25**
	17A		83	91	639	348	291	5	...	4	3	212	119	184	3	13	1
	17B		40	47	374	195	179	9	...	...	...	74	28	124	3	79	1
	18A		111	118	670	348	322	7	3	...	...	134	80	199	51	78	19
	18B		26	26	155	85	70	2	4	...	...	45	20	30	2	16	1
	19		99	111	638	319	319	13	6	...	...	166	132	154	6	22	...
	20		86	102	598	313	285	10	15	...	...	37	22	123	10	2	...
	21A		88	92	573	286	287	...	...	...	...	97	58	152	1	76	...
	21B		62	62	315	159	156	3	2	3	1	11	1	77	23	7	3

CENSUS ABSTRACT

SHIKARIPUR TALUK

WORKERS																		NON-WORKERS		
II		III		IV		V(*a*)		V(*b*)		VI		VII		VIII		IX		X		
M	F	M	F	M	F	M	F	M	F	M	F	M	F	M	F	M	F	M	F	L.C. No.
19	20	21	22	23	24	25	26	27	28	29	30	31	32	33	34	35	36	37	38	1
98	**7**	**20**	...	...	...	**103**	...	**38**	**4**	**30**	**7**	**218**	**8**	**49**	**22**	**104**	**15**	**794**	**1,364**	**IV**
12	...	1	...	...	...	36	...	10	...	2	...	78	3	1	...	23	2	191	333	13A
2	...	...	...	...	...	...	...	3	1	...	...	21	...	1	...	5	1	45	98	13B
24	2	6	...	...	...	23	...	7	...	23	7	25	...	43	22	31	6	156	307	14
48	5	12	...	...	...	2	...	7	1	4	...	42	2	3	...	30	5	222	293	15
12	...	1	...	...	...	42	...	11	2	1	...	52	3	1	...	15	1	180	333	16
160	**26**	**19**	**9**	...	...	**52**	**1**	**99**	**1**	**33**	**6**	**185**	**11**	**105**	**15**	**97**	**5**	**1,010**	**1,810**	**V**
44	1	2	...	...	...	8	...	29	...	2	...	61	...	5	...	20	1	164	288	17A
31	2	3	...	...	...	...	...	4	...	...	...	4	...	...	...	3	...	71	176	17B
39	20	7	1	...	...	9	...	7	...	7	2	33	5	5	1	14	3	149	271	18A
2	1	...	...	...	...	...	...	3	...	...	...	3	...	4	...	2	...	55	68	18B
8	...	...	...	...	...	30	...	17	...	5	...	21	1	23	4	28	1	165	313	19
9	...	...	...	...	...	...	...	33	1	6	1	24	...	30	8	19	...	190	275	20
18	...	1	...	...	...	...	...	1	...	5	...	24	...	19	1	8	...	134	286	21A
9	2	6	8	...	...	5	1	5	...	8	3	15	5	19	1	3	...	82	133	21B

SHIKARIPUR TALUK

PRIMARY

L.C. No.	Name of village/ town/ward/ urban enumerator's block No.	Area of village in acres and of town/ ward in Km²	No. of occupied residential houses	No. of households	Total population (including Institutional and Houseless population)			Scheduled Castes		Scheduled Tribes		Literate and educated persons		WORKERS			
														Total workers (I-IX)		I	
					P	M	F	M	F	M	F	M	F	M	F	M	F
1	2	3	4	5	6	7	8	9	10	11	12	13	14	15	16	17	18
17/XI	**Shiralkoppa(M)**	**3.03**	**1,419**	**1,561**	**9,262**	**4,741**	**4,521**	**310**	**277**	**55**	**60**	**2,646**	**2,073**	**2,508**	**285**	**408**	**12**
	Division–I	...	**585**	**682**	**3,766**	**1,956**	**1,810**	**209**	**196**	**55**	**60**	**994**	**653**	**1,033**	**156**	**71**	**2**
	1		84	90	431	223	208	12	18	...	...	131	82	112	22	5	...
	2		92	94	497	266	231	24	19	...	...	145	86	145	19	9	...
	3		94	115	570	313	257	42	39	55	60	144	45	178	38	11	...
	4		99	104	565	286	279	42	33	...	...	103	81	149	23	16	...
	5		67	103	659	339	320	10	5	...	...	198	151	166	13	17	2
	6		75	92	571	289	282	25	25	...	...	143	126	164	8	4	...
	7		74	84	473	240	233	54	57	...	...	130	82	119	33	9	...
	Division–II	...	**494**	**510**	**3,361**	**1,702**	**1,659**	**60**	**60**	...	...	**921**	**791**	**937**	**48**	**254**	**6**
	8		103	108	647	323	324	16	15	...	...	148	146	158	19	18	...
	9		44	45	316	157	159	20	21	...	...	62	56	86	1	21	...
	10		94	98	765	395	370	1	...	...	...	198	164	233	6	65	2
	11		83	86	595	308	287	1	...	...	...	208	153	168	8	83	3
	12		97	98	565	292	273	21	23	...	...	119	109	171	7	25	...
	13		73	75	473	227	246	1	1	...	...	186	163	121	7	42	1
	Division–III	...	**340**	**369**	**2,135**	**1,083**	**1,052**	**41**	**21**	...	...	**731**	**629**	**538**	**81**	**83**	**4**
	14		136	139	707	354	353	8	2	...	...	253	210	174	27	15	...
	15		57	59	373	178	195	6	2	...	...	138	134	82	8	17	1
	16		81	97	578	310	268	25	17	...	...	156	112	167	40	15	...
	17		66	74	477	241	236	2	...	...	...	184	173	115	6	36	3

CENSUS ABSTRACT

SHIKARIPUR TALUK

WORKERS																NON-WORKERS		
II		III		IV		V(*a*)		V(*b*)		VI		VII		VIII		IX		X		
M	F	M	F	M	F	M	F	M	F	M	F	M	F	M	F	M	F	M	F	L.C. No.
19	20	21	22	23	24	25	26	27	28	29	30	31	32	33	34	35	36	37	38	1
347	**20**	**115**	**38**	...	...	**207**	**16**	**260**	**23**	**57**	**18**	**558**	**43**	**254**	**54**	**302**	**61**	**2,233**	**4,236**	**17/XI**
144	**4**	**54**	**12**	...	...	**67**	**11**	**107**	**11**	**51**	**18**	**249**	**30**	**154**	**42**	**136**	**26**	**923**	**1,654**	**I**
7	...	4	...	...	...	4	6	17	3	...	...	36	6	18	5	21	2	111	186	1
7	...	3	1	...	...	30	...	1	...	1	...	64	10	15	5	15	3	121	212	2
5	...	5	10	...	...	3	...	22	3	29	12	51	4	19	2	33	7	135	219	3
15	...	4	...	...	...	14	4	18	3	4	1	30	2	32	4	16	9	137	256	4
34	1	5	...	...	...	2	1	20	1	3	...	36	4	27	2	22	2	173	307	5
67	3	30	1	...	...	...	...	17	...	...	...	19	1	10	...	17	3	125	274	6
9	...	3	...	...	...	14	...	12	1	14	5	13	3	33	24	12	...	121	200	7
176	**8**	**35**	**1**	...	...	**85**	**1**	**86**	**4**	**5**	...	**144**	**4**	**69**	**5**	**83**	**19**	**765**	**1,611**	**II**
41	7	4	1	...	...	28	...	6	2	3	...	20	2	15	2	23	5	165	305	8
26	...	2	...	...	...	2	...	15	...	...	...	1	...	17	1	2	...	71	158	9
24	...	11	...	...	...	48	...	15	...	...	...	32	...	14	2	24	2	162	364	10
37	1	...	...	...	...	...	...	7	1	...	...	22	1	3	...	16	2	140	279	11
44	...	17	...	...	...	4	...	32	...	2	...	26	...	13	...	8	7	121	266	12
4	...	1	...	...	...	3	1	11	1	...	...	43	1	7	...	10	3	106	239	13
27	**8**	**26**	**25**	...	...	**65**	**4**	**67**	**8**	**1**	...	**165**	**9**	**31**	**7**	**83**	**16**	**545**	**971**	**III**
5	2	...	...	...	...	29	2	22	1	...	...	52	5	12	6	39	11	180	326	14
9	3	...	...	...	...	10	2	10	...	...	...	21	...	3	...	12	2	96	187	15
8	1	24	25	...	...	15	...	21	7	...	...	50	4	15	1	19	2	143	228	16
5	2	2	...	...	...	1	...	14	...	1	...	42	...	1	...	13	1	126	230	17

SHIKARIPUR TALUK

DESCRIPTION OF URBAN ENUMERATORS' BLOCKS

NAME OF TOWN: SHIKARIPUR (M)
LOCATION CODE No. 17/IX

Census Enumeration Block No.	Description of jurisdiction of the Census Enumeration Block: Name or No. of Street, Road, Lane, etc.	No. of the first Census House	No. of the last Census House
1	2	3	4
DIVISION–I			
1A	Water Works Area	1–2	95
	Dattatrayamutt	3(1)	
	Anjanapur Channel Area		
1B	Haliyur Hosakeri	97(1)	130
	Dasakeri Left	96	
	Car Street Left		
2A	Arerakeri to Car Street Cross	1(1)	119(2)
	Shimoga Toll Gate	121	145
2B	Electric Colony	120	146–149
	Arerakeri (Left)		
3A	Car Street	1(1)	82(2)
3B	Hondadakeri	83	163(17)
4A	Medarkeri (L–R)	1	
	Mudhigowdarakeri (L–R)	2(1)	94(3)
	Honnali Road (L)		
4B	Malerakeri	95	
	Honnali Road (R)	96	169
	Bavani Rao Keri (L)		
DIVISION–II			
5	Honnali Road (L)	1	
	Talavarakeri (R)	2	127(2)
	Health Office Road		
	Main Cross Road		
	Taluk Office Road		
6A	Taluk Office Road	1	
	II Cross Road	119	118(16)
	Haralennekeri		
6B	Mutton Stall Road	120	146(2)
	Middle School Road		
7	Bus Stand and 3rd Cross Sweepers Colony	1	158(7)
	Timber Dipo Road		
	Ranganathpur Colony		
	Kanur Kadekeri		
8A	Kannur Kadekeri (R)	1	70(2)
	Kannur Kadekeri (L)		
8B	Kannur Kadekeri (R)	71(1)	145
	Kannur Kadekeri (L)		
DIVISION–III			
9	Choraderakeri (L–R)	1(1)	97
10A	Doddakeri (L–R)	1(1)	68(2)
10B	Doddakeri	69	84
11A	Sankrerakeri	1	98
11B	Mayappanakeri	99	104
			105
12	Majisubedarkeri (R–L)	1	90
	Khajikeri		
DIVISION–IV			
13A	(Shiralkoppa-Honnali Road)	1	96(1)
	Doddapete		96(2-3)
13B	Doddapete	97	125
			126
14	Musafirkhane Road	1	136(2)
	Honnali Shimoga Road		
	Doddapete		
15	Travellers Bunglow Area	1	130
	Shiralkoppa And		129(2)
	Gabbur Extension		
	Doddapete (R)		
16	Shiralkoppa Honnali	1(1) 1(2)	91
	Road (Doddapete)	2(1)	90(2)

SHIKARIPUR TALUK

DESCRIPTION OF URBAN ENUMERATORS' BLOCKS—(*Concld.*)

NAME OF TOWN: SHIKARIPUR (M)

LOCATION CODE NO. 17/IX

Census Enumeration Block No.	Description of jurisdiction of the Census Enumeration Block: Name or No. of Street, Road, Lane, etc.	No. of the first Census House	No. of the last Census House
1	2	3	4
DIVISION–V			
17A	Mandikeri (R–L)	1	88
	Cross Road		
	Soppinakeri		
	Vaderakeri		
17B	Mandikeri	89	140
	Soppinakeri		139
	Vaderakeri		
18A	Agasarakeri	1	109
	Chandkhankeri		
	Kanchugarakeri		
18B	Mahasathikeri	110	137
19	Masur Main Road		
	Blacksmith Road	1	121(3)
	A. K. Colony to Vaderakeri		122
	A. K. Colony Road		
20	A. K. Colony Main Road	1–2–3	126
	Masur Road to	4	127
	A.K. Colony Mill Area		
21A	Guddikeri (L-R)	1	117(3)
	Upparakeri		
	Kanchugarakeri		
	Durgigudikeri		
21B	I Cross Kumbaragundi	118	158/2(5)
	Channalli Road	119	

SHIKARIPUR TALUK

DESCRIPTION OF URBAN ENUMERATORS' BLOCKS

NAME OF TOWN: SHIRALKOPPA (M)

LOCATION CODE No. 17/XI

Census Enumeration Block No.	Description of jurisdiction of the Census Enumeration Block		
	Name or No. of Street, Road, Lane, etc.	No. of the first Census House	No. of the last Census House
1	2	3	4
DIVISION–I			
1	N.E.S. Colony Anavatti Road	1	118
2	Neharu Colony	119	278
3	Anavatti Road (East Side) Veterinary Hospital Area	1	224
4	Haluru	1	85
5	,,	1	84/2
6	Haluru and Hirekerur Road	1	152
7	Vaddara Colony	1	110
DIVISION–II			
8	Hirekerur Road	1	161
9	,,	162	226
10	Postkeri	1	131
11	Kurubarakeri Dodda Byanadakeri Sanna ,,	1	122/2
12	Gadangadakeri Neralagi Street	1	112
13	Hondadakeri Kelaginakeri (East Side)	1	74
DIVISION–III			
14	Old Hosptial to Muthsaddikeri Kumbarkeri	1	116
15	Menasinakaipete	1	66
16	Shikaripur Road	1	123
17	Chowkisal Tree Road	1	76/B

SHIMOGA TALUK

ALPHABETICAL LIST OF VILLAGES

SHIMOGA TALUK

Sl. No.	Name of Village	1971 Census Location Code Number	Population 1961	Population 1971	Square in the Taluk Map in which the village is located
1	2	3	4	5	6
1.	Abbalagere	42	272	468	D-3
2.	Adagodi	154	299	361	B-3
3.	Adinakottige	140	12	116	B-3
4.	Agasavalli	7	128	385	D-4
5.	Aladahalli	52	267	351	E-2
6.	Aladevarahosur	19	10	61	D-3
7.	Alkola	16	128	236	D-3
8.	Alkuni	215	26	216	A-1
9.	Amblikette	178	Uninhabited		D-2
10.	Anesara	161	33	31	C-3
11.	Anupinakatte	13	108	225	D-3
12.	Arenakoppa	170	394	345	C-2
13.	Ayanur	168	1,913	2,402	C-2
14.	Balekoppa	229	748	956	C-2
15.	Bannikere	53	224	337	E-2
16.	Barathipalbeeranahalli	74	Uninhabited		F-3
17.	Basavanagangur	44	596	525	D-3
18.	Basavapura	4	103	153	D-4
19.	Beeranahalli	75	385	604	F-3
20.	Beeranakere	49	377	485	D-2
21.	Belagalu	77	362	503	F-3
22.	Belagalu	114	25	39	D-5
23.	Belalakatte	41	398	396	E-3
24.	Benavalli	173	506	624	C-2
25.	Bidare	91	717	838	E-4
26.	Bikkonahalli	46	232	308	E-2
27.	Bilguni	144	190	304	B-3
28.	Bilvadevarakoppa	150	287	895	C-3
29.	Bommanakatte	32	323	429	D-3
30.	Budigere	50	93	140	E-2
31.	Buklapura	81	...	241	F-3
32.	Bullapura	66	476	762	E-3
33.	Byadarahosahalli	62	688	895	E-3
34.	Bylukoppa	221	Uninhabited		B-2
35.	Byranakoppa	29	26	Uninhabited	D-3
36.	Byranakoppa	192	313	346	C-2
37.	Chamenahalli	197	441	436	C-2
38.	Channadevanakoppa	199	Uninhabited		B-2
39.	Channahalli	160	170	231	C-3
40.	Channamambapura	39	139	159	D-3
41.	Chikkadanavandi	201	226	252	B-2
42.	Chikkamarasa	227	245	250	B-2
43.	Chikmathli	143	85	141	B-3
44.	Chikkudli	69	172	335	F-3
45.	Chinnamane	204	275	434	B-3
46.	Chittemane	116	Uninhabited		D-5
47.	Chittihalu	149	...	11	C-3
48.	Chitrasettihalli	5	...	126	C-4
49.	Choradi	216	1,037	1,182	B-2
50.	Choranadehalli	120	Uninhabited		D-5
51.	Dagalimane	155	...	46	C-3
52.	Devabalu	179	123	106	D-2
53.	Devakathikoppa	26	238	216	D-3
54.	Doddadanavandi	169	107	119	C-2
55.	Doddamarase	228	Uninhabited		C-2
56.	Doddamathli	141	154	358	B-3
57.	Dummalli	97	418	383	E-4
58.	Dyavanakere	202	366	474	B-2
59.	Echavadi	3	Uninhabited		D-4
60.	Gadikoppa	15	723	957	D-3
61.	Gajanur	126	881	1,392	D-4
62.	Gajanur Agrahara	127	479	270	D-4
63.	Gajanur Mulkere	129	191	205	D-4
64.	Gajanur State Forest	133	22	229	C-4
65.	Galigekola	205	Uninhabited		B-2
66.	Ganedalu	119	60	95	D-5
67.	Gavatetevaru	145	116	178	B-3
68.	Gejjenahalli	27	217	431	D-3
69.	Gollarakoppa	185	Uninhabited		C-2
70.	Gondichatnahalli	36	652	1,233	E-3
71.	Gopala	14	442	1,018	D-3
72.	Gopasettikoppa	9	202	333	D-3
73.	Gopasettipura	225	Uninhabited		B-2
74.	Goravikatte	67	Uninhabited		E-3
75.	Govindapura	10	...	12	D-3
76.	Gowdanaikanahalli	82	3	121	F-3
77.	Guddadarakere	20	...	73	D-3
78.	Guddanakoppa	200	...	17	C-2
79.	Gudragoppa	85	83	137	F-3
80.	Gundur	218	48	91	B-2
81.	Hadonahalli	60	746	994	F-2
82.	Halalakkavalli	121	360	655	D-4
83.	Hanumanthapura	12	...	50	D-3
84.	Harakere	1	85	198	D-4
85.	Haramaghatta	57	1,870	2,279	E-2
86.	Haranahalli	182	3,934	4,465	C-2
87.	Harige	95	304	671	E-3
88.	Harobenavalli	73	433	828	E-3
89.	Hittur	186	91	Uninhabited	C-2
90.	Holalur	58	1,516	2,107	F-2
91.	Holebenavalli	86	765	1,521	E-3
92.	Holehanasavadi	37	554	718	E-3
93.	Holehatti	64	592	766	F-2
94.	Honnapura	125	195	307	D-4

ALPHABETICAL LIST OF VILLAGES—(*Contd*)

SHIMOGA TALUK

Sl. No.	Name of Village	1971 Census Location Code Number	Population 1961	Population 1971	Square in the Taluk Map in which the village is located
1	2	3	4	5	6
95.	Honnavile	88	417	803	E-4
96.	Horabylu	212	163	158	A-2
97.	Hosahalli	130	741	1,426	D-4
98.	Hosakoppa	131	399	537	D-4
99.	Hosakote	222	Uninhabited		B-2
100.	Hosanahalli	71	358	520	E-3
101.	Hosudi	87	594	1,717	E-3
102.	Hosur	157	234	320	C-3
103.	Hosur	224	Uninhabited		B-2
104.	Hubbanahalli	198	382	4,465	C-2
105.	Hunsodu	43	462	505	D-3
106.	Huralihalli	109	50	107	D-5
107.	Islapura @	94	...	584	E-3
108.	Israpura	189	Uninhabited		C-2
109.	Ittigehalli	159	331	462	C-3
110.	Javalli	70	221	391	E-3
111.	Kachikoppa	152	158	281	C-3
112.	Kachinakatte	104	272	470	E-4
113.	Kadekal	122	478	738	D-4
114.	Kakanahosudi	111	306	403	D-5
115.	Kallagangur	28	10	4	D-3
116.	Kallapura	48	...	7	D-2
117.	Kallihalu	106	...	345	E-4
118.	Kalluru	8	Uninhabited		D-3
119.	Kashipura	31	190	234	D-3
120.	Katikere	80	254	343	F-3
121.	Kempenakoppa	226	5	Uninhabited	B-2
122.	Kesavinakatte	184	139	181	C-2
123.	Kohalli	167	1,630	2,402	C-2
124.	Komminahalu	51	654	866	E-2
125.	Konagavalli	176	709	650	C-2
126.	Kondajji	190	Uninhabited		C-2
127.	Koragi	211	96	246	A-2
128.	Koralahalli	105	...	470	E-4
129.	Kotegangur	24	542	373	D-3
130.	Kudagalamane	136	29	99	C-4
131.	Kudi	139	...	269	B-3
132.	Kudli	68	1,402	1,795	F-2
133.	Kunchenahalli	47	645	812	D-2
134.	Kunihosur	213	274	416	A-1
135.	Kuskur	123	266	487	D-4
136.	Kyathinakoppa	61	347	475	E-2
137.	Kydotlu	117	94	143	D-5
138.	Lakkinakoppa	107	110	345	E-4
139.	Lingapura	63	Uninhabited		E-2
140.	Lingapura	112	130	150	D-5
141.	Machenahalli	89	118	255	E-4
142.	Madakechilur	59	460	599	F-2
143.	Madekoppa	206	Uninhabited		B-2
144.	Malalagoppa	148	Uninhabited		C-3
145.	Malavagoppa	96	480	1,999	E-4
146.	Malenahalli	84	131	175	F-3
147.	Maleshankara	138	...	150	C-3
148.	Maleshankara State Forest (F)	137	165	426	B-4
149.	Mallapura	188	560	687	D-1
150.	Malligenahalli	17	141	116	D-3
151.	Mandagatta	203	586	762	B-2
152.	Manjarikoppa	153	Uninhabited	80	C-4
153.	Mathodu	40	225	291	E-3
154.	Mathur	108	2,186	3,601	D-4
155.	Melinahanasavadi	38	481	574	E-3
156.	Mojappanahosur	45	Uninhabited	102	D-3
157.	Mudavala	180	565	642	C-2
158.	Muddanekoppa	162	295	393	C-3
159.	Mysavalli	174	204	311	C-2
160.	Nagarabhavi	172	54	33	C-2
161.	Naidile	115	Uninhabited		D-5
162.	Narayanapura	187	397	491	C-1
163.	Navile	34	614	866	E-3
164.	Nidige	90	1,022	1,438	E-4
165.	Pillangere	72	537	563	E-3
166.	Puradalu	18	75	452	C-3
167.	Pugatekoppa	164	Uninhabited		C-2
168.	Purle	93	776	1,168	E-3
169.	Rachikoppa	220	8	383	B-2
170.	Ragihosahalli	208	207	256	B-2
171.	Ramanagara	181	600	661	C-2
172.	Ramenahalli	56	Uninhabited		E-2
173.	Ramenakoppa	2	83	129	D-4
174.	Rampura	99	...	56	E-4
175.	Rampura	191	16	10	C-2
176.	Rattehalli	195	187	283	D-2
177.	Saddikoppa	158	22	Uninhabited	C-3
178.	Sakrebylu	79	19	Uninhabited	F-3
179.	Sakrebylu	134	Uninhabited		D-4

@ Included as a separate village only in 1971 Census.

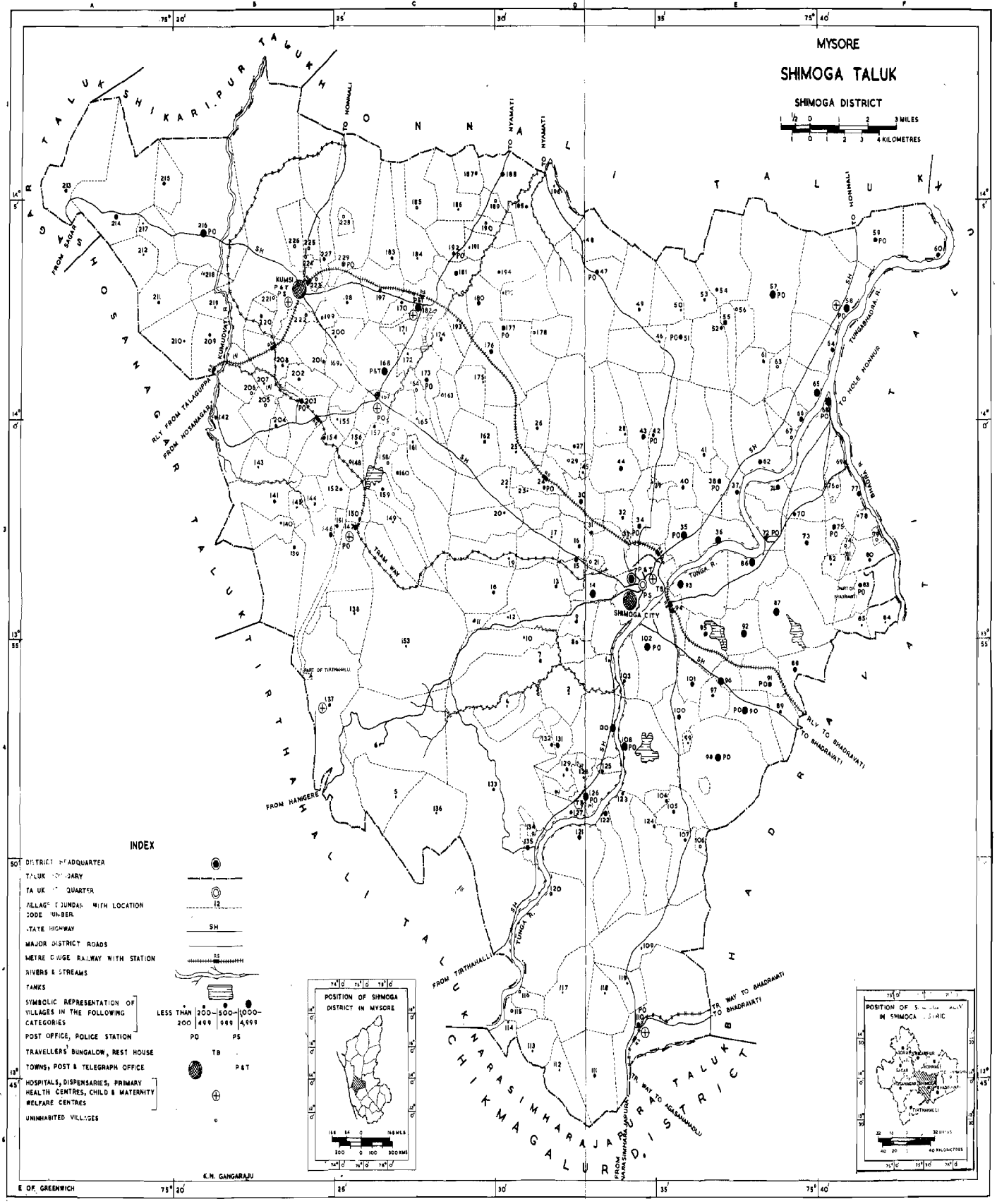
MYSORE
SHIMOGA TALUK
SHIMOGA DISTRICT
1/2 0 2 3 MILES
1 0 1 2 3 4 KILOMETRES
SHIKARIPUR TALUK
HONNALI TALUK
SAGAR TALUK
CHANNAGIRI TALUK
BHADRAVATI TALUK
CHIKMAGALUR DISTRICT
SHIMOGA CITY
KUMSI
TUNGA R.
TUNGABHADRA R.
BHADRA R.
TRAM WAY
TO HONNALI
TO NYAMATI
FROM SAGAR
RLY FROM TALAGUPPA
FROM HOSANAGARA
TO HOLE HONNUR
RLY TO BHADRAVATI
FROM HANGERE
FROM TIRTHAHALLI
TO AGASANAMADLU
FROM NARASIMHARAJAPURA
INDEX
DISTRICT HEADQUARTER
TALUK BOUNDARY
TALUK HEADQUARTER
VILLAGE BOUNDARY WITH LOCATION CODE NUMBER
STATE HIGHWAY
MAJOR DISTRICT ROADS
METRE GAUGE RAILWAY WITH STATION
RIVERS & STREAMS
TANKS
SYMBOLIC REPRESENTATION OF VILLAGES IN THE FOLLOWING CATEGORIES
LESS THAN 200
200–499
500–999
1000–4,999
POST OFFICE, POLICE STATION
PO PS
TRAVELLERS' BUNGALOW, REST HOUSE
TB
TOWNS, POST & TELEGRAPH OFFICE
P&T
HOSPITALS, DISPENSARIES, PRIMARY HEALTH CENTRES, CHILD & MATERNITY WELFARE CENTRES
UNINHABITED VILLAGES
POSITION OF SHIMOGA DISTRICT IN MYSORE
POSITION OF SHIMOGA TALUK IN SHIMOGA DISTRIC
K.N. GANGARAJU
E OF GREENWICH

ALPHABETICAL LIST OF VILLAGES—(*Concld.*)

SHIMOGA TALUK

Sl. No.	Name of Village	1971 Census Location Code Number	Population 1961	Population 1971	Square in the Taluk Map in which the village is located
1	2	3	4	5	6
180.	Sankadevanakoppa	171	83	345	C-2
181.	Sannivasa	217	40	66	A-2
182.	Santhekadur	100	362	957	E-4
183.	Santhekere	210	10	143	B-2
184.	Sarigere	118	89	131	D-5
185.	Settihalli	6	50	153	C-4
186.	Settihalli	83	590	816	F-3
187.	Settikere	209	19	309	B-2
188.	Siddapura	156	6	Uninhabited	C-3
189.	Siddammajihosur	113	95	119	D-5
190.	Siddlipura	25	128	150	D-3
191.	Singanahalli	207	30	91	B-2
192.	Sirigere	147	583	770	C-3
193.	Sogane	98	661	1,274	E-4
194.	Somagoppa	163	Uninhabited		C-2
195.	Somasettykoppa	223	Uninhabited		B-2
196.	Somenakoppa	30	437	608	D-3
197.	Somenakoppa	55	511	633	E-2
198.	Srigandadakavalu	21	Uninhabited		D-3
199.	Sriramapura	11	55	243	C-3
200.	Sudur	142	33	397	B-2
201.	Suguru	65	870	1,055	E-2
202.	Sulebylu	103	320	405	D-4
203.	Suthukote	54	132	207	E-2
204.	Suthukote	196	30	38	D-1
205.	Taraganahalli	76	Uninhabited		F-3
206.	Tevarachatnahalli	35	608	1,208	E-3
207.	Tevarakoppa	22	52	116	D-3
208.	Tevarakoppa	151	24	335	C-3
209.	Thammadihalli	146	548	695	B-3
210.	Thattekere	132	220	225	D-4
211.	Thimkapura	135	304	647	D-4
212.	Thopinagatta	101	341	728	E-4
213.	Thuppur	214	197	542	A-2
214.	Tyajavalli	177	720	847	D-2
215.	Umblebylu	110	900	975	D-5
216.	Uragadur	102	1,605	2,428	D-4
217.	Vaderakoppa	219	Uninhabited	152	B-2
218.	Valakeshavapura	193	Uninhabited	28	C-2
219.	Veeragaranabyrana-koppa	165	Uninhabited	20	C-3
220.	Veerapura	128	50	33	D-4
221.	Venkatapura	33	7	11	D-3
222.	Venkatapura	78	34	52	F-3
223.	Virupanakoppa	23	22	149	D-3
224.	Vitagondanakoppa	183	409	460	C-2
225.	Yadavala	194	309	299	D-2
226.	Yalavalli	166	Uninhabited		C-3
227.	Yalavatti	92	471	1,076	E-3
228.	Yaraganalu	124	236	372	D-4
229.	Yarekoppa	175	164	164	C-2

SHIMOGA TALUK **PRIMARY**

L.C. No.	Name of village/ town/ward/ urban enumerators' block No.	Area of village in acres and of town/ ward in Km²	No. of occupied residential houses	No. of households	Total population (including Institutional and Houseless population)			Scheduled Castes		Scheduled Tribes		Literate and educated persons		WORKERS Total workers (I-IX)		I	
					P	M	F	M	F	M	F	M	F	M	F	M	F
1	2	3	4	5	6	7	8	9	10	11	12	13	14	15	16	17	18
17/7	**Shimoga Taluk**																
	T	**1104.7**	**35262**	**37449**	**208337**	**109207**	**99130**	**14900**	**13869**	**235**	**201**	**54130**	**33776**	**56207**	**13000**	**14548**	**1600**
	R	**1095.9**	**16689**	**17608**	**100948**	**52209**	**48739**	**10866**	**10180**	**133**	**102**	**18658**	**9725**	**28789**	**8746**	**12568**	**1479**
	U	**8.8**	**18573**	**19841**	**107389**	**56998**	**50391**	**4034**	**3689**	**102**	**99**	**35472**	**24051**	**27418**	**4254**	**1980**	**121**
RURAL																	
1.	Harakere	833	36	36	198	102	96	...	...	...	...	32	16	61	13	8	...
2.	Ramenakoppa	944	40	40	129	68	61	...	...	...	...	23	4	47	...	18	...
3.	Echavadi	773	...	...	...	...	...	Uninhabited		...	...	...	...	...	...	...	...
4.	Basavapura	439	41	41	153	83	70	...	...	29	20	8	3	49	24	8	...
5.	Chitrasettihalli	1,668	18	19	126	67	59	...	...	...	...	24	1	33	25	22	...
6.	Settihalli	4,872	28	28	153	84	69	2	1	...	...	10	8	48	35	20	...
7.	Agasavalli	2,673	65	65	385	192	193	59	56	...	...	20	4	123	16	80	5
8.	Kalluru	477	...	...	...	...	...	Uninhabited		...	...	...	...	...	...	...	...
9.	Gopasettikoppa	642	37	37	333	219	114	1	...	...	...	134	19	65	11	52	2
10.	Govindapura	1,565	2	2	12	7	5	...	...	...	...	...	...	5	4	3	...
11.	Sriramapura	469	63	68	243	140	103	...	...	...	...	17	3	76	58	33	...
12.	Hanumanthapura	365	8	8	50	27	23	...	...	...	...	1	...	18	16	13	...
13.	Anupinakatte	2,222	37	39	225	124	101	53	55	7	3	22	3	72	19	16	...
14.	Gopala	619	182	182	1,018	536	482	222	190	...	...	71	55	282	62	95	...
15.	Gadikoppa	484	171	171	957	492	465	126	131	...	...	164	75	234	25	154	7
16.	Alkola	727	40	45	236	117	119	31	30	...	...	33	17	63	19	34	1
17.	Malligenahalli	966	23	25	116	58	58	46	44	...	...	8	3	39	25	18	...
18.	Puradalu	1,787	62	63	452	228	224	12	8	...	...	77	24	126	21	102	6
19.	Aladevara Hosur	1,026	5	5	61	28	33	...	...	...	...	12	3	14	3	6	1
20.	Guddadarakere	1,342	18	19	73	37	36	...	...	...	...	15	1	26	10	4	...
21.	Srigandada Kavalu	114	...	...	...	...	...	Uninhabited		...	...	...	...	...	...	...	...
22.	Tevarakoppa	1,370	19	26	116	61	55	4	3	...	...	18	13	36	1	12	...
23.	Virupanakoppa	473	33	35	149	72	77	...	...	...	...	7	1	36	...	7	...
24.	Kotegangur	874	66	76	373	195	178	76	82	...	...	70	47	112	5	21	...
25.	Siddlipura	1,422	27	30	150	75	75	20	20	...	...	31	18	52	9	16	...
26.	Devakathikoppa	926	30	33	216	110	106	34	37	...	...	41	27	63	5	17	...
27.	Gejjenahalli	2,472	65	81	431	233	198	130	115	...	...	59	37	123	16	68	4
28.	Kallagangur	1,193	2	2	4	3	1	1	...	...	...	2	1	2	...	1	...
29.	Byranakoppa	462	...	...	...	...	...	Uninhabited		...	...	...	...	...	...	...	...
30.	Somenakoppa	987	98	98	608	311	297	79	62	...	...	175	52	182	39	51	3
31.	Kashipura	134	43	45	234	129	105	16	17	...	...	30	10	64	33	34	3
32.	Bommanakatte	672	80	80	429	212	217	9	7	...	...	29	8	122	72	49	6
33.	Venkatapura	25	5	5	11	7	4	...	...	...	...	4	...	6	3	1	...
34.	Navile	1,277	155	155	866	440	426	155	136	...	...	141	75	265	53	95	1
35.	Tevarachatnahalli	1,191	175	175	1,208	647	561	146	145	...	...	151	75	344	99	101	10

Note—The total of the village areas may not tally with the rural areas of the taluk. The data on these areas are from different sources and no attempt has been made to tally the two.

CENSUS ABSTRACT SHIMOGA TALUK

WORKERS																		NON-WORKERS		
II		III		IV		V(*a*)		V(*b*)		VI		VII		VIII		IX		X		
M	F	M	F	M	F	M	F	M	F	M	F	M	F	M	F	M	F	M	F	L.C. No.
19	20	21	22	23	24	25	26	27	28	29	30	31	32	33	34	35	36	37	38	1
13363	**7542**	**1150**	**169**	**83**	**32**	**1554**	**380**	**5314**	**470**	**2013**	**467**	**8063**	**751**	**3878**	**405**	**6241**	**1184**	**53000**	**86130**	
11847	**6618**	**831**	**118**	**22**	**2**	**559**	**103**	**806**	**113**	**237**	**62**	**807**	**154**	**238**	...	**874**	**97**	**23420**	**39993**	
1516	**924**	**319**	**51**	**61**	**30**	**995**	**277**	**4508**	**357**	**1776**	**405**	**7256**	**597**	**3640**	**405**	**5367**	**1087**	**29580**	**46137**	
4	2	23	1	...	...	3	3	4	...	4	2	6	5	9	...	...	...	41	83	1
13	...	13	...	...	...	...	...	...	...	...	...	...	...	1	...	2	...	21	61	2
...	...	...	...	...	...	...	...	...	Uninhabited		...	...	...	...	...	...	...	...	...	3
37	23	2	1	...	...	...	...	...	...	...	...	...	...	1	...	1	...	34	46	4
11	25	...	...	...	...	...	...	...	...	...	...	...	...	...	...	...	...	34	34	5
9	27	19	8	...	...	...	...	...	...	...	...	...	...	...	...	...	...	36	34	6
41	11	2	...	...	...	...	...	...	...	...	...	...	...	...	...	...	...	69	177	7
...	...	...	...	...	...	...	...	...	Uninhabited		...	...	...	...	...	...	...	...	...	8
5	9	...	...	...	...	...	...	...	...	...	...	2	...	...	...	6	...	154	103	9
2	4	...	...	...	...	...	...	...	...	...	...	...	...	...	...	...	...	2	1	10
42	58	...	...	...	...	...	...	...	...	1	...	...	...	...	...	...	...	64	45	11
5	16	...	...	...	...	...	...	...	...	...	...	...	...	...	...	...	...	9	7	12
29	11	12	...	...	...	...	...	8	...	...	6	5	2	2	...	...	...	52	82	13
47	21	6	1	...	...	42	27	35	10	6	...	24	1	17	...	10	2	254	420	14
66	17	1	...	...	...	...	...	2	...	1	...	8	1	...	...	2	...	258	440	15
17	17	4	...	...	...	1	...	2	...	...	...	1	...	1	...	3	1	54	100	16
19	25	...	...	...	...	...	...	...	...	...	...	1	...	...	...	1	...	19	33	17
18	15	1	...	...	...	2	...	1	...	...	...	...	...	1	...	1	...	102	203	18
8	2	...	...	...	...	...	...	...	...	...	...	...	...	...	...	...	...	14	30	19
20	10	...	...	...	...	...	...	1	...	...	...	...	...	...	...	1	...	11	26	20
...	...	...	...	...	...	...	...	...	Uninhabited		...	...	...	...	...	...	...	...	...	21
22	...	...	...	...	...	...	...	...	...	...	...	...	1	1	...	1	...	25	54	22
28	...	...	...	...	...	...	...	...	...	...	...	...	...	...	...	1	...	36	77	23
75	5	...	...	...	...	...	...	1	...	1	...	...	...	10	...	4	...	83	173	24
36	9	...	...	...	...	...	...	...	...	...	...	...	...	...	...	...	...	23	66	25
43	5	...	...	...	...	...	...	3	...	...	...	...	...	...	...	...	...	47	101	26
55	11	...	...	...	...	...	...	...	...	...	...	...	1	...	...	...	...	110	182	27
1	...	...	...	...	...	...	...	...	...	...	...	...	...	...	...	...	...	1	1	28
...	...	...	...	...	...	...	...	...	Uninhabited		...	...	...	...	...	...	...	...	...	29
106	36	5	...	...	...	...	...	3	...	...	...	12	...	4	...	1	...	129	258	30
13	2	...	...	...	...	...	...	2	12	2	2	12	14	1	...	...	...	65	72	31
21	...	1	...	...	...	...	...	2	28	...	...	49	38	...	...	...	...	90	145	32
5	3	...	...	...	...	...	...	...	...	...	...	...	...	...	...	...	...	1	1	33
145	51	4	...	...	...	...	...	4	...	1	...	6	...	1	...	9	1	175	373	34
127	79	64	...	...	...	4	...	11	...	13	8	11	1	3	...	10	1	303	462	35

SHIMOGA TALUK

PRIMARY

L.C. No.	Name of village/ town/ward/ urban enumerators' block No.	Area of village in acres and of town/ ward in Km²	No. of occupied residential houses	No. of households	Total population (including Institutional and Houseless population)			Scheduled Castes		Scheduled Tribes		Literate and educated persons		WORKERS			
														Total workers (I-IX)		I	
					P	M	F	M	F	M	F	M	F	M	F	M	F
1	2	3	4	5	6	7	8	9	10	11	12	13	14	15	16	17	18
36.	Gondichatnahalli	1,149	177	201	1,233	650	583	204	205	...	...	216	95	391	102	109	2
37.	Holehanasavadi	1,414	127	127	718	387	331	127	110	...	...	143	62	211	13	97	...
38.	Melinahanasavadi	951	90	128	574	290	284	6	4	...	...	180	105	139	11	92	...
39.	Channamambapura	212	39	39	159	86	73	82	71	...	...	20	5	57	27	31	1
40.	Mathodu	883	53	53	291	161	130	15	14	...	...	85	41	96	27	63	...
41.	Belalakatte	1,483	67	67	396	197	199	53	58	...	...	66	46	108	31	64	4
42.	Abbalagere	1,615	83	119	468	253	215	76	83	...	...	66	23	140	26	76	5
43.	Hunsodu	1,487	83	86	505	257	248	166	205	...	...	90	19	139	64	60	3
44.	Basavanagangur	1s243	87	91	525	259	266	45	61	...	...	112	48	163	6	102	2
45.	Mojappanahosur	108	16	17	102	56	46	...	...	...	...	19	16	28	...	8	...
46.	Bikkonahalli	1,377	45	47	308	159	142	28	...	...	...	69	52	104	39	24	...
47.	Kunchenahalli	3,666	124	127	812	425	387	352	333	...	...	66	5	264	256	171	162
48.	Kallapura	1,057	5	5	7	6	1	...	...	...	...	6	...	6	...	...	...
49.	Beeranakere	1,708	72	72	485	249	236	128	118	...	...	49	12	127	8	49	2
50.	Budigere	776	25	25	140	75	65	65	57	...	...	13	3	36	2	22	1
51.	Komminahalu	924	110	129	866	467	399	4	4	...	...	163	65	257	78	71	6
52.	Aladahalli	462	55	55	351	187	164	...	...	...	...	43	7	95	9	36	3
53.	Bannikere	1,119	56	57	337	162	175	67	55	...	...	35	9	103	51	28	3
54.	Suthukote	1,928	33	36	207	112	95	5	2	...	...	26	11	73	16	23	1
55.	Somenakoppa	457	100	100	633	319	314	22	37	...	...	128	46	191	56	53	6
56.	Ramenahalli	499	...	...	...	...	...	...	Uninhabited		...	...	...	...	...	...	...
57.	Haramaghatta	3,718	298	314	2,279	1,170	1,109	172	148	...	...	502	355	565	108	343	2
58.	Holulur	2,914	333	341	2,107	1,101	1,006	64	39	...	...	602	444	603	80	292	33
59.	Madakechilur	1,628	96	96	599	315	284	16	21	...	...	100	40	169	10	143	7
60.	Hadonahalli	1,068	163	163	994	525	469	1	1	...	...	252	100	305	50	50	...
61.	Kyathinakoppa	785	76	76	475	239	236	74	75	...	...	79	37	135	35	93	2
62.	Byadarahosahalli	1,764	170	170	895	509	386	32	40	...	...	211	122	265	115	133	3
63.	Lingapura	384	...	...	...	...	...	...	Uninhabited		...	...	...	...	...	...	...
64.	Holehatti	1,406	116	116	766	400	366	...	...	...	...	126	75	207	3	132	1
65.	*Suguru*	951	203	203	1,055	535	520	55	51	...	...	276	164	310	83	148	2
66.	Bullapura	643	123	125	762	387	375	122	121	...	...	167	75	216	169	109	103
67.	Goravikatte	423	...	...	...	...	...	...	Uninhabited		...	...	...	...	...	...	...
68.	Kudli	1,646	258	260	1,795	900	895	72	64	...	...	135	53	499	58	215	23
69.	Chikkudli	426	52	62	335	173	162	10	9	...	...	68	41	107	23	44	...
70.	Javalli	663	64	67	391	215	176	20	14	...	...	120	54	129	45	66	2
71.	Hosanahalli	658	97	97	520	265	255	24	28	46	40	97	48	156	7	78	2
72.	Pillangere	1,053	94	99	563	306	257	48	43	41	31	132	56	107	...	89	...
73.	Harobenavalli	1,859	152	171	828	429	399	159	137	4	3	52	19	255	97	131	5
74.	Barathipall Beeranahalli	81	...	...	...	...	...	...	Uninhabited		...	...	...	...	...	...	...
75.	Beeranahalli	386	105	105	604	315	289	91	95	...	...	100	30	191	56	92	...

CENSUS ABSTRACT SHIMOGA TALUK

WORKERS																		NON-WORKERS		
II		III		IV		V(*a*)		V(*b*)		VI		VII		VIII		IX		X		
M	F	M	F	M	F	M	F	M	F	M	F	M	F	M	F	M	F	M	F	L.C. No.
19	20	21	22	23	24	25	26	27	28	29	30	31	32	33	34	35	36	37	38	1
160	88	86	8	...	...	...	...	14	3	4	...	5	1	8	...	5	...	259	481	36
95	13	3	...	...	...	6	...	1	...	...	...	3	...	2	...	4	...	176	318	37
33	10	1	...	...	...	...	...	1	...	2	...	3	...	...	...	7	1	151	273	38
24	26	1	...	...	...	...	...	...	...	...	...	1	...	...	...	...	...	29	46	39
29	27	2	...	...	...	...	...	1	...	...	...	...	...	...	...	1	...	65	103	40
29	26	3	...	...	...	...	...	...	...	1	...	7	...	...	...	4	1	89	168	41
59	19	...	1	...	...	...	...	...	...	...	1	1	...	...	...	4	...	113	189	42
76	57	1	1	...	...	...	...	1	2	1	...	...	1	...	...	...	...	118	184	43
59	4	...	...	...	...	...	...	...	...	...	...	...	...	...	...	2	...	96	260	44
20	...	...	...	...	...	...	...	...	...	...	...	...	...	...	...	...	...	28	46	45
72	39	2	...	...	...	...	...	1	...	...	...	...	...	3	...	2	...	55	110	46
83	92	8	...	...	...	1	...	...	...	...	...	...	...	...	...	1	2	161	131	47
...	...	4	...	...	...	...	...	...	...	1	...	...	...	...	...	1	...	...	1	48
73	6	...	...	...	...	4	...	...	...	...	...	...	...	...	...	1	...	122	228	49
14	1	...	...	...	...	...	...	...	...	...	...	...	...	...	...	...	...	39	63	50
152	68	11	3	...	...	5	...	...	...	1	...	8	1	1	...	8	...	210	321	51
51	4	4	1	...	...	1	...	2	...	...	...	...	1	...	...	1	...	92	155	52
73	47	...	...	...	...	...	...	1	...	...	...	...	1	...	...	1	...	59	124	53
50	15	...	...	...	...	...	...	...	...	...	...	...	...	...	...	...	...	39	79	54
116	50	...	...	...	...	7	...	...	...	9	...	...	...	...	...	6	...	128	258	55
...	...	...	...	...	...	...	...	...	Uninhabited		...	...	...	...	...	...	...	...	...	56
174	99	1	...	...	...	21	2	2	...	6	...	9	1	1	...	8	4	605	1,001	57
201	39	4	...	...	...	8	...	11	2	7	...	34	5	5	...	41	1	498	926	58
20	2	2	...	...	...	3	...	...	...	...	...	1	1	...	...	...	...	146	274	59
205	46	...	...	...	...	25	...	12	1	6	...	4	...	...	...	3	3	220	419	60
40	31	...	...	...	...	2	...	...	...	...	...	...	2	...	...	...	...	104	201	61
126	112	1	...	...	...	...	...	...	...	...	...	4	...	1	...	...	...	244	271	62
...	...	...	...	...	...	...	...	...	Uninhabited		...	...	...	...	...	...	...	...	...	63
71	2	...	...	...	...	...	...	...	...	...	...	...	...	...	...	4	...	193	363	64
155	79	...	...	...	...	1	...	2	...	...	...	...	2	...	...	4	...	225	437	65
92	65	1	...	...	...	6	...	...	...	...	...	4	1	1	...	3	...	171	206	66
...	...	...	...	...	...	...	...	...	Uninhabited		...	...	...	...	...	...	...	...	...	67
245	35	1	...	...	...	2	...	1	...	...	...	4	...	1	...	28	...	401	837	68
56	22	2	1	...	...	2	...	...	...	...	...	2	...	...	...	1	...	66	139	69
55	40	2	...	...	...	3	...	...	...	...	...	3	1	...	...	...	2	86	131	70
75	4	...	...	...	...	...	...	...	...	...	...	...	1	...	...	3	...	109	248	71
2	...	...	...	...	...	...	...	6	...	...	...	6	...	2	...	2	...	199	257	72
120	92	...	...	...	...	...	...	2	...	...	...	1	...	...	...	1	...	174	302	73
...	...	...	...	...	...	...	...	...	Uninhabited		...	...	...	...	...	...	...	...	...	74
90	52	...	...	...	...	1	...	...	...	...	...	2	...	2	...	4	4	124	233	75

L.C. No.	Name of village/ town/ward/ urban enumerator's block No.	Area of village in acres and of town/ ward in Km²	No. of Occupied residential houses	No. of households	Total population (including Institutional and Houseless population)			Scheduled Castes		Scheduled Tribes		Literate and educated persons		WORKERS			
														Total workers (I-IX)		I	
					P	M	F	M	F	M	F	M	F	M	F	M	F
1	2	3	4	5	6	7	8	9	10	11	12	13	14	15	16	17	18
76.	Taraganahalli	165	...	...	...	...	...	...	Uninhabited		...	...	...	...	...	...	...
77.	Belagalu	1,049	80	89	503	267	236	83	77	...	...	77	26	165	30	78	...
78.	Venkatapura	444	8	8	52	27	25	...	...	...	...	12	3	15	...	11	...
79.	Sakrebylu	77	...	...	...	...	...	...	Uninhabited		...	...	...	...	...	...	...
80.	Katikere	761	64	64	343	177	166	40	34	...	...	63	9	102	31	42	6
81.	Buklapura	79	56	56	241	135	106	116	92	...	...	14	2	89	63	29	...
82.	Gowdanaikanahalli	266	29	29	121	74	47	6	4	...	...	15	...	54	21	9	1
83.	Settihalli	480	112	114	816	411	405	51	46	...	...	119	33	233	193	129	136
84.	Malenahalli	527	22	22	175	92	83	5	3	...	...	47	14	52	4	46	...
85.	Gudragoppa	439	18	19	137	66	71	62	67	...	...	8	...	42	1	34	...
86.	Halebenavalli	1,091	284	295	1,521	764	757	472	440	6	5	203	101	451	212	141	7
87.	Hosudi	2,339	336	349	1,717	884	833	295	243	...	...	231	92	531	326	138	60
88.	Honnavile	1,001	138	138	803	397	406	73	98	...	...	75	20	240	83	158	4
89.	Machenahalli	762	51	51	255	129	126	14	19	...	...	42	25	74	5	37	3
90.	Nidige	1,287	237	248	1,438	776	662	149	116	...	...	302	198	422	91	146	4
91.	Bidare	910	211	222	838	425	413	100	85	...	...	195	59	244	168	116	...
92.	Yalavatti	1,103	201	208	1,076	534	542	142	129	...	...	201	96	333	157	141	11
93.	Purle	1,303	204	212	1,168	612	556	90	84	...	...	204	118	358	162	116	8
94.	Islapura	538	101	106	584	305	279	46	42	...	...	101	59	178	80	58	4
95.	Harige	1,111	121	136	671	331	340	114	106	...	...	128	90	196	86	43	3
96.	Malavagoppa	495	346	352	1,999	1,032	967	398	391	...	...	396	224	591	183	121	13
97.	Dummalli	558	56	56	383	213	170	110	81	...	...	85	37	123	25	47	3
98.	Sogane	4,125	240	240	1,274	639	635	266	285	...	...	142	42	376	147	145	8
99.	Rampura	77	14	16	56	26	30	...	...	...	...	8	5	17	9	7	...
100.	Santhekadur	1,051	151	160	957	495	462	180	162	...	...	147	41	306	123	123	3
101.	Thopinagatta	625	120	124	728	365	363	20	24	...	...	157	78	203	89	21	4
102.	Uragadur	1,819	431	464	2,428	1,256	1,172	70	77	...	...	473	315	698	274	109	33
103.	Sulebylu	522	84	84	405	220	185	...	...	...	...	45	21	141	79	77	24
104.	Kachinakatte	265	66	75	435	236	199	6	6	...	...	143	55	123	73	101	60
105.	Koralahalli	803	85	97	470	238	232	14	9	...	...	90	32	143	129	69	68
106.	Kallihalu	148	...	...	...	...	...	...	Uninhabited		...	...	...	...	...	...	...
107.	Lakkinakoppa	1,328	61	65	345	187	158	40	32	...	...	62	18	105	44	26	8
108.	Mathur	2,531	720	720	3,601	1,842	1,759	532	476	...	...	485	382	1,076	586	354	91
109.	Huralihalli	3,172	17	22	107	58	49	1	2	...	...	20	11	33	1	24	1
110.	Umblebylu	4,642	195	195	975	515	460	78	68	...	...	199	91	276	15	77	4
111.	Kakanahosudi	2,208	81	81	403	199	204	...	...	...	...	78	44	117	1	51	...
112.	Lingapura	940	30	30	150	77	73	1	2	...	...	26	15	42	...	19	...
113.	Siddammajihosur	858	24	24	119	60	59	21	18	...	...	30	11	35	31	16	13
114.	Belagalu	375	8	8	39	15	24	15	24	...	...	...	...	11	11	11	11
115.	Naidile	523	...	...	...	...	...	...	Uninhabited		...	...	...	...	...	...	...

CENSUS ABSTRACT SHIMOGA TALUK

WORKERS																		NON-WORKERS		
II		III		IV		V(*a*)		V(*b*)		VI		VII		VIII		IX		X		
M	F	M	F	M	F	M	F	M	F	M	F	M	F	M	F	M	F	M	F	L.C. No.
19	20	21	22	23	24	25	26	27	28	29	30	31	32	33	34	35	36	37	38	1
...	...	...	...	...	...	...	...	...	Uninhabited		...	...	...	...	...	...	...	...	...	76
83	30	...	...	...	...	...	...	2	...	...	...	1	...	...	...	1	...	102	206	77
4	...	...	...	...	...	...	...	...	...	...	...	...	...	...	...	...	...	12	25	78
...	...	...	...	...	...	...	...	...	Uninhabited		...	...	...	...	...	...	...	...	...	79
59	24	...	...	...	...	...	...	1	...	...	...	...	1	...	...	...	...	75	135	80
59	63	1	...	...	...	...	...	...	...	...	...	...	...	...	...	...	...	46	43	81
44	20	1	...	...	...	...	...	...	...	...	...	...	...	...	...	...	...	20	26	82
82	56	...	...	...	...	18	1	...	...	...	...	2	...	1	...	1	...	178	212	83
6	4	...	...	...	...	...	...	...	...	...	...	...	...	...	...	...	...	40	79	84
7	1	...	...	...	...	...	...	...	...	...	...	...	...	...	...	1	...	24	70	85
298	204	...	...	...	...	1	...	1	...	...	...	7	1	1	...	2	...	313	545	86
322	247	4	...	...	...	...	...	56	18	...	...	7	1	3	...	1	...	353	507	87
76	76	...	1	...	...	1	1	...	...	...	...	4	1	...	...	1	...	157	323	88
9	2	...	...	...	...	...	...	4	...	4	...	19	...	...	...	1	...	55	121	89
143	77	10	...	...	...	3	4	69	...	1	...	3	4	5	...	42	2	354	571	90
100	166	1	1	...	...	3	...	4	...	...	...	2	1	15	...	3	...	181	245	91
156	146	8	...	...	...	...	...	4	...	3	...	7	...	2	...	12	...	201	385	92
169	146	2	...	...	...	3	...	32	1	6	...	10	6	3	...	17	1	254	394	93
87	72	1	...	...	...	1	...	16	1	2	...	4	3	1	...	8	...	127	199	94
78	76	6	...	...	...	...	...	20	1	3	...	17	4	15	...	14	2	135	254	95
263	157	14	3	...	...	...	...	146	2	7	3	26	2	4	...	10	3	441	784	96
67	19	...	...	...	...	...	...	5	...	1	...	1	...	...	...	2	3	90	145	97
224	138	1	...	...	...	...	...	...	...	2	...	...	1	2	...	2	...	263	488	98
7	9	2	...	...	...	...	...	...	...	...	...	...	...	...	...	1	...	9	21	99
148	115	9	1	...	...	1	...	7	...	1	1	12	3	...	...	5	...	189	339	100
95	81	3	2	...	...	...	...	34	...	4	1	7	...	8	...	31	1	162	274	101
506	239	2	1	...	...	...	...	20	...	3	...	20	1	3	...	35	...	558	898	102
60	53	...	...	...	...	...	...	3	2	...	...	1	...	...	...	...	...	79	106	103
14	12	2	1	...	...	2	...	1	...	...	...	1	...	...	...	2	...	113	126	104
68	60	1	...	...	...	...	...	1	...	...	...	...	1	...	...	4	...	95	103	105
...	...	...	...	...	...	...	...	...	Uninhabited		...	...	...	...	...	...	...	...	...	106
43	29	10	...	...	...	9	4	...	...	2	1	14	2	...	...	1	...	82	114	107
639	479	7	...	...	...	1	...	30	10	5	3	18	1	1	...	21	2	766	1,173	108
4	...	2	...	...	...	...	...	...	...	...	...	3	...	...	...	...	...	25	48	109
99	5	11	1	...	...	19	3	27	...	1	...	18	1	5	...	19	1	239	445	110
60	1	...	...	...	...	3	...	...	...	1	...	1	...	...	...	1	...	82	203	111
21	...	2	...	...	...	...	...	...	...	...	...	...	...	...	...	...	...	35	73	112
18	18	...	...	...	...	...	...	...	...	...	...	...	...	...	...	1	...	25	28	113
...	...	...	...	...	...	...	...	...	...	...	...	...	...	...	...	...	...	4	13	114
...	...	...	...	...	...	...	...	...	Uninhabited		...	...	...	...	...	...	...	...	...	115

L.C. No.	Name of village/ town/ward/ urban enumerators' block No.	Area of village in acres and of town/ ward in Km²	No. of Occupied residential houses	No. of households	Total population (including Institutional and Houseless population)			Scheduled Castes		Scheduled Tribes		Literate and educated persons		WORKERS			
														Total workers (I-IX)		I	
					P	M	F	M	F	M	F	M	F	M	F	M	F
1	2	3	4	5	6	7	8	9	10	11	12	13	14	15	16	17	18
116.	Chittemane	366	...	...	...	...	...	...	Uninhabited		...	...	...	...	...	...	...
117.	Kydotlu	1,933	19	19	143	78	65	23	18	...	...	24	3	40	...	8	...
118.	Sarigere	1,306	18	21	131	68	63	7	8	...	...	19	15	26	2	15	...
119.	Ganedalu	663	13	13	95	47	48	...	...	...	...	9	7	10	3	10	3
120.	Choranadehalli	4,013	...	...	...	...	...	...	Uninhabited		...	...	...	...	...	...	...
121.	Halalakkavalli	1,790	120	134	655	366	289	131	95	...	...	93	37	236	174	114	1
122.	Kadekal	1,446	101	104	738	369	369	81	82	...	...	190	157	212	3	114	...
123.	Kuskur	1,565	78	89	487	240	247	67	66	...	...	121	41	130	90	64	16
124.	Yaraganalu	1,563	87	87	372	195	177	28	16	...	...	17	8	133	93	8	3
125.	Honnapura	196	51	51	307	170	137	6	3	...	...	36	21	95	22	35	...
126.	Gajanur	988	240	251	1,392	695	697	121	125	...	...	267	156	358	117	95	7
127.	Gajanurgr Aahara	548	47	47	270	146	124	19	19	...	...	33	4	91	67	20	12
128.	Veerapura	373	7	7	33	15	18	2	...	...	...	4	8	11	6	5	5
129.	Gajanur Mulkere	481	36	36	205	107	98	...	...	...	...	64	28	60	38	47	23
130.	Hosahalli	1,376	271	281	1,426	731	695	168	174	...	...	265	176	414	247	55	1
131.	Hosakoppa	419	84	96	537	282	255	104	105	...	...	66	23	163	105	54	...
132.	Tattekere	417	36	43	225	108	117	24	35	...	...	20	10	65	30	14	2
133.	Gajanur State Forest	8,972	55	55	229	127	102	13	11	...	...	27	7	75	29	3	...
134.	Sakrebylu	107	...	...	...	...	...	...	Uninhabited		...	...	...	...	...	...	...
135.	Thimkapura	364	125	126	647	321	326	65	66	...	...	148	109	179	32	21	5
136.	Kudagalamane	3,504	13	13	99	49	50	...	...	...	...	23	20	25	...	16	...
137.	Maleshankara State-Forest	4,993	79	79	426	232	194	10	13	...	...	71	24	123	31	63	7
138.	Maleshankara	1,243	23	23	150	80	70	...	...	...	...	27	2	39	5	36	1
139.	Kudi	2,890	42	42	269	140	129	...	...	...	...	32	10	80	9	71	2
140.	Adinakottige	760	21	21	116	54	62	...	...	...	...	15	2	35	12	32	11
141.	Doddamathli	1,528	53	53	358	178	180	11	18	...	...	69	20	91	33	65	22
142.	Sudur	1,765	50	50	397	201	196	5	5	...	...	88	41	91	60	78	53
143.	Chikmathli	858	29	29	141	75	66	3	3	...	...	2	1	47	25	32	...
144.	Bilguni	439	39	39	304	156	148	27	19	...	...	62	50	70	12	38	...
145.	Gavatetevaru	285	27	27	178	97	81	27	20	...	...	43	22	59	3	26	...
146.	Thammadihalli	1,833	114	115	695	356	339	48	50	...	...	132	64	198	19	83	4
147.	Sirigere	1,372	121	124	770	397	373	149	130	...	...	143	65	234	76	87	13
148.	Malalagoppa	508	...	...	...	...	...	...	Uninhabited		...	...	...	...	...	...	...
149.	Chittihalu	1,114	4	4	11	5	6	...	...	...	...	3	...	5	1	1	...
150.	Bilvadevarakoppa	435	57	62	395	205	190	11	10	...	...	128	100	110	18	69	7
151.	Tevarakoppa	580	50	50	335	163	172	10	6	...	...	54	32	76	16	35	...
152.	Kachikoppa	526	40	42	281	146	135	16	23	...	...	63	34	77	18	37	1

CENSUS ABSTRACT SHIMOGA TALUK

WORKERS																		NON-WORKERS		
II		III		IV		V(*a*)		V(*b*)		VI		VII		VIII		IX		X		
M	F	M	F	M	F	M	F	M	F	M	F	M	F	M	F	M	F	M	F	L.C. No.
19	20	21	22	23	24	25	26	27	28	29	30	31	32	33	34	35	36	37	38	1
...	...	...	...	...	...	...	...	...	Uninhabited		...	...	...	...	...	...	...	...	...	116
28	...	1	...	...	...	2	...	...	...	...	...	...	...	...	...	1	...	38	65	117
8	1	...	...	...	...	...	...	...	...	...	...	3	1	...	...	...	...	42	61	118
...	...	...	...	...	...	...	...	...	...	...	...	...	...	...	...	...	...	37	45	119
...	...	...	...	...	...	...	...	...	Uninhabited		...	...	...	...	...	...	...	...	...	120
89	158	19	9	...	...	7	5	2	...	...	...	3	1	...	...	2	...	130	115	121
93	3	...	...	...	...	2	...	...	...	...	...	2	...	...	...	1	...	157	366	122
33	68	15	...	...	...	5	...	1	...	7	6	2	...	...	...	3	...	110	157	123
111	90	3	...	...	...	...	...	8	...	...	...	1	...	2	...	...	...	62	84	124
57	22	...	...	...	...	...	...	1	...	...	...	1	...	...	...	1	...	75	115	125
193	104	14	1	...	...	9	...	1	1	17	...	8	1	5	...	16	3	337	580	126
67	55	...	...	...	...	1	...	...	...	2	...	...	...	...	...	1	...	55	57	127
5	1	1	...	...	...	...	...	...	...	...	...	...	...	...	...	...	...	4	12	128
10	14	1	...	...	...	...	...	...	...	...	...	1	1	...	...	1	...	47	60	129
298	244	30	1	...	...	1	...	4	...	3	...	8	1	4	...	11	...	317	448	130
107	105	1	...	...	...	...	...	...	...	...	...	...	...	...	...	1	...	119	150	131
49	28	...	...	...	...	1	...	...	...	...	...	...	...	...	...	1	...	43	87	132
60	29	...	...	...	...	...	...	...	...	1	...	...	...	2	...	9	...	52	73	133
...	...	...	...	...	...	...	...	...	Uninhabited		...	...	...	...	...	...	...	...	...	134
74	8	37	...	...	...	32	19	1	...	...	...	7	...	6	...	1	...	142	294	135
7	...	1	...	...	...	...	...	...	...	...	...	...	...	1	...	...	...	24	50	136
8	5	29	11	...	...	1	1	19	7	...	...	2	...	...	...	1	...	109	163	137
2	3	...	1	...	...	...	...	...	...	...	...	...	...	...	...	1	...	41	65	138
9	7	...	...	...	...	...	...	...	...	...	...	...	...	...	...	...	...	60	120	139
2	1	...	...	...	...	...	...	...	...	1	...	...	...	...	...	...	...	19	50	140
16	6	...	...	...	...	4	...	...	...	4	5	2	...	...	...	...	...	87	147	141
10	7	...	...	...	...	1	...	...	...	1	...	...	...	...	...	1	...	110	136	142
15	25	...	...	...	...	...	...	...	...	...	...	...	...	...	...	...	...	28	41	143
31	12	...	...	...	...	1	...	...	...	...	...	...	...	...	...	...	...	86	136	144
33	3	...	...	...	...	...	...	...	...	...	...	...	...	...	...	...	...	38	78	145
100	15	...	...	...	...	7	...	2	...	...	...	1	...	...	...	5	...	158	320	146
108	57	11	...	...	...	5	1	1	...	4	2	4	3	2	...	12	...	163	297	147
...	...	...	...	...	...	...	...	...	Uninhabited		...	...	...	...	...	...	...	...	...	148
3	1	...	...	...	...	...	...	...	...	...	...	1	...	...	...	...	...	...	5	149
17	10	10	...	...	...	2	...	...	...	2	...	6	1	1	...	3	...	95	172	150
36	16	2	...	...	...	1	...	...	...	...	...	1	...	...	...	1	...	87	156	151
35	16	...	...	...	...	1	...	...	...	1	...	1	1	...	...	2	...	69	117	152

L.C. No.	Name of village/ town/ward/ urban enumerators' block No.	Area of village in acres and of town/ ward in Km²	No. of Occupied residential houses	No. of households	Total population (including Institutional and Houseless population)			Scheduled Castes		Scheduled Tribes		Literate and educated persons		WORKERS			
														Total workers (I-IX)		I	
					P	M	F	M	F	M	F	M	F	M	F	M	F
1	2	3	4	5	6	7	8	9	10	11	12	13	14	15	16	17	18
153.	Manjarikoppa	7,312	12	13	80	38	42	1	1	...	...	16	8	23	2	11	...
154.	Adagodi	1,046	65	65	361	178	183	6	7	...	...	35	14	105	9	65	...
155.	Dagalimane	308	5	7	46	22	24	4	1	...	...	3	2	13	2	10	...
156.	Siddapura	213	...	...	...	...	...	...	Uninhabited		...	...	...	...	...	...	...
157.	Hosur	430	61	61	320	166	154	6	4	...	...	71	51	97	21	23	...
158.	Saddikoppa	470	...	...	...	...	...	...	Uninhabited		...	...	...	...	...	...	...
159.	Ittigehalli	958	73	76	462	238	224	18	22	...	...	79	36	128	45	68	2
160.	Channahalli	1,879	48	48	231	114	117	33	42	...	...	37	17	79	23	56	1
161.	Anesara	957	9	9	31	16	15	...	...	...	...	1	...	9	7	6	2
162.	Muddanekoppa	1,515	58	62	393	194	199	119	119	...	...	70	28	115	33	76	3
163.	Somagoppa	642	...	...	...	...	...	...	Uninhabited		...	...	...	...	...	...	...
164.	Pugatekoppa	309	...	...	...	...	...	...	Uninhabited		...	...	...	...	...	...	...
165.	Veeragaranabyranakoppa	630	4	4	20	14	6	14	6	...	...	...	...	10	4	1	...
166.	Yalavalli	531	...	...	...	...	...	...	Uninhabited		...	...	...	...	...	...	...
167.	Kohalli	602	394	407	2,301	1,207	1,094	156	160	...	...	609	390	632	136	111	15
168.	Ayanur	2,034	353	364	2,402	1,236	1,166	370	344	...	...	511	268	628	211	284	55
169.	Doddadanavandi	546	30	30	119	55	64	14	7	...	...	13	5	30	22	19	14
170.	Arenakoppa	319	52	58	345	178	167	20	18	...	...	119	88	92	3	35	...
171.	Sankadevanakoppa	479	17	20	113	63	50	...	...	...	...	46	29	27	...	14	...
172.	Nagarabhavi	272	7	7	33	20	13	...	...	...	...	6	5	8	...	6	...
173.	Benavalli	844	73	92	624	313	311	106	102	...	...	144	60	177	22	110	6
174.	Mysavalli	691	46	46	311	169	142	101	81	...	...	66	20	85	46	67	38
175.	Yarekoppa	774	34	34	164	78	86	47	53	...	...	31	19	42	43	20	12
176.	Konagavalli	1,506	76	109	650	341	309	142	128	...	...	152	64	178	9	122	...
177.	Tyajavalli	1,438	126	126	847	436	411	77	62	...	...	181	85	224	38	160	14
178.	Amblikatte	722	...	...	...	...	...	...	Uninhabited		...	...	...	...	...	...	...
179.	Devabalu	1,252	13	13	106	60	46	22	21	...	...	11	3	31	2	18	...
180.	Mudavala	880	96	124	642	316	326	62	58	...	...	127	106	174	31	111	1
181.	Ramanagara	801	101	101	661	344	317	45	30	...	...	176	133	177	7	117	...
182.	Haranahalli	1,211	590	703	4,465	2,301	2,164	106	86	...	...	813	570	1,188	134	536	14
183.	Vitagondanakoppa	1,315	74	76	460	229	231	14	14	...	...	111	64	133	1	77	...
184.	Kesavinakatte	1,442	25	32	181	89	92	...	...	...	...	27	21	49	1	19	...
185.	Gollarakoppa	818	...	...	...	...	...	...	Uninhabited		...	...	...	...	...	...	...
186.	Hittur	1,339	23	23	127	61	66	10	6	...	...	25	18	32	4	25	3
187.	Narayanapura	496	83	83	491	247	244	247	244	...	...	22	2	136	24	93	3
188.	Mallapura	1,029	104	109	687	351	336	2	2	...	...	167	54	176	5	144	...
189.	Israpura	480	...	...	...	...	...	...	Uninhabited		...	...	...	...	...	...	...
190.	Kondajji	582	...	...	...	...	...	...	Uninhabited		...	...	...	...	...	...	...

CENSUS ABSTRACT SHIMOGA TALUK

WORKERS																NON-WORKERS		
II		III		IV		V(*a*)		V(*b*)		VI		VII		VIII		IX		X		
M	F	M	F	M	F	M	F	M	F	M	F	M	F	M	F	M	F	M	F	L.C. No.
19	20	21	22	23	24	25	26	27	28	29	30	31	32	33	34	35	36	37	38	1
10	2	...	...	...	...	...	...	...	...	...	...	...	...	...	...	2	...	15	40	153
38	9	...	...	...	...	1	...	...	...	...	...	1	...	...	...	...	...	73	174	154
3	2	...	...	...	...	...	...	...	...	...	...	...	...	...	...	...	...	9	22	155
...	...	...	...	...	...	...	...	...	Uninhabited	...		...	...	...	...	...	...	...	...	156
60	13	4	...	...	...	...	5	1	...	4	...	4	3	...	...	1	...	69	133	157
...	...	...	...	...	...	...	...	...	Uninhabited	...		...	...	...	...	...	...	...	...	158
58	43	...	...	...	...	...	...	...	...	...	...	...	...	...	...	2	...	110	179	159
22	22	...	...	...	...	...	...	...	...	...	...	...	...	...	...	1	...	35	94	160
3	5	...	...	...	...	...	...	...	...	...	...	...	...	...	...	...	...	7	8	161
18	21	9	1	...	...	...	...	...	...	10	8	...	...	...	...	2	...	79	166	162
...	...	...	...	...	...	...	...	...	Uninhabited	...		...	...	...	...	...	...	...	...	163
...	...	...	...	...	...	...	...	...	Uninhabited	...		...	...	...	...	...	...	...	...	164
9	4	...	...	...	...	...	...	...	...	...	...	...	...	...	...	...	...	4	2	165
...	...	...	...	...	...	...	...	...	Uninhabit[e]d	...		...	...	...	...	...	...	...	...	166
133	82	43	3	...	...	47	9	50	7	25	4	129	3	16	...	78	13	575	958	167
272	144	3	...	5	...	7	...	5	...	2	2	15	3	9	...	26	7	608	955	168
7	5	...	...	...	...	1	...	...	1	...	...	2	2	...	...	1	...	25	42	169
40	...	1	...	...	...	11	...	...	...	2	1	2	...	...	...	1	2	86	164	170
4	...	...	...	...	...	7	...	...	...	...	...	1	...	...	...	1	...	36	50	171
2	...	...	...	...	...	...	...	...	...	...	...	...	...	...	...	...	...	12	13	172
54	15	7	...	...	...	2	...	...	...	...	...	1	1	...	...	3	...	136	289	173
12	8	...	...	...	...	4	...	...	...	...	...	1	...	...	...	1	...	84	96	174
22	30	...	...	...	...	...	...	...	...	...	...	...	1	...	...	...	...	36	43	175
23	1	18	4	...	...	4	1	3	...	...	...	1	3	2	...	5	...	163	300	176
49	24	...	...	...	...	2	...	...	...	...	...	4	...	2	...	7	...	212	373	177
...	...	...	...	...	...	...	...	...	Uninhabited	...		...	...	...	...	...	...	...	...	178
13	2	...	...	...	...	...	...	...	...	...	...	...	...	...	...	...	...	29	44	179
45	29	12	...	...	...	1	...	...	...	...	...	4	1	...	...	1	...	142	295	180
55	6	...	...	...	...	1	...	...	...	...	...	3	...	...	...	1	1	167	310	181
148	70	33	4	1	...	113	12	82	4	19	4	101	5	33	...	122	21	1,113	2,030	182
42	...	...	...	...	...	11	1	...	....	...	...	...	...	...	...	3	...	96	230	183
29	1	...	...	...	...	...	...	...	...	...	...	...	...	...	...	1	...	40	91	184
...	...	...	...	...	...	...	...	...	Uninhabited	...		...	...	...	...	...	...	...	...	185
7	1	...	...	...	...	...	...	...	...	...	...	...	...	...	...	...	...	29	62	186
39	20	1	...	1	...	...	...	...	...	...	...	2	1	...	...	...	...	111	220	187
13	5	...	...	...	...	4	...	1	...	2	...	10	...	...	...	2	...	175	331	188
...	...	...	...	...	...	...	...	...	Uninhabited	...		...	...	...	...	...	...	...	...	189
...	...	...	...	...	...	...	...	...	Uninhabited	...		...	...	...	...	...	...	...	...	190

L.C. No.	Name of village/ town/ward/ urban enume-rators' block No.	Area of village in acres and of town/ ward in Km²	No. of Occu-pied resi-dential houses	No. of house-holds	Total population (including Institutional and Houseless population)			Scheduled Castes		Scheduled Tribes		Literate and educated persons		WORKERS			
														Total workers (I-IX)		I	
					P	M	F	M	F	M	F	M	F	M	F	M	F
1	2	3	4	5	6	7	8	9	10	11	12	13	14	15	16	17	18
191.	Rampura	418	1	1	10	5	5	...	...	...	...	4	3	1	...	1	...
192.	Byranakoppa	655	59	60	346	162	184	40	55	...	...	98	70	86	6	60	2
193.	Valakeshavapura	568	6	6	28	14	14	2	3	...	...	2	...	11	...	7	...
194.	Yadavala	1,334	47	47	299	149	150	47	52	...	...	78	52	80	23	63	4
195.	Rattehalli	992	42	43	283	146	137	143	136	...	...	19	5	86	3	57	2
196.	Suthukote	1,172	10	10	38	20	18	15	12	...	...	4	3	13	...	8	...
197.	Chamenahalli	1,071	71	71	436	234	202	80	54	...	...	115	77	73	6	53	2
198.	Hubbanahalli	712	72	72	489	242	247	38	38	...	...	147	73	66	12	49	4
199.	Channadevanakoppa	299	...	...	...	...	...	...	Uninhabited		...	...	...	...	...	...	...
200.	Guddanakoppa	516	3	3	17	7	10	2	3	...	...	4	2	4	3	3	...
201.	Chikkadanavandi	659	40	42	252	125	127	5	4	...	...	69	39	58	1	34	...
202.	Dyavanakere	758	82	82	474	252	222	...	...	...	...	157	66	120	9	65	...
203.	Mandagatta	1,171	120	125	762	392	370	60	45	...	...	188	83	234	51	103	10
204.	Chinnamane	465	60	70	434	227	207	7	4	...	...	67	36	118	59	76	27
205.	Galigekola	702	...	...	...	...	...	...	Uninhabited		...	...	...	...	...	...	...
206.	Madekoppa	419	...	...	...	...	...	...	Uninhabited		...	...	...	...	...	...	...
207.	Singanahalli	546	9	16	91	49	42	...	...	...	...	17	10	26	1	12	...
208.	Ragihosahalli	1,017	49	49	256	138	118	15	20	...	...	77	45	56	2	35	...
209.	Settikere	1,290	42	42	309	161	148	...	...	...	...	33	14	69	2	63	2
210.	Santhikere	1,243	20	20	143	68	75	...	...	...	...	14	7	36	3	20	1
211.	Koragi	1,575	49	49	246	135	111	2	4	...	...	28	10	84	4	51	...
212.	Horabylu	1,113	24	24	158	79	79	40	41	...	...	10	6	44	4	33	...
213.	Kunihosur	2,742	64	64	416	207	209	10	11	...	...	34	11	91	3	19	...
214.	Thuppur	3,087	91	91	542	276	260	2	1	...	...	69	25	144	12	91	3
215.	Alkuni	761	30	31	216	122	94	...	...	...	...	19	7	81	61	7	...
216.	Choradi	4,669	190	209	1,182	605	577	40	28	...	...	200	102	333	142	92	7
217.	Sannivasa	965	15	15	66	33	33	...	...	...	...	6	...	19	...	14	...
218.	Gundur	401	11	11	91	45	46	16	16	...	...	14	4	28	...	20	...
219.	Vaderakoppa	327	28	28	152	80	72	...	...	...	...	17	4	41	3	39	1
220.	Rachikoppa	451	53	53	383	200	183	12	8	...	...	80	15	87	...	71	...
221.	Bylukoppa	164	...	...	...	...	...	...	Uninhabited		...	...	...	...	...	...	...
222.	Hosakote	446	...	...	...	...	...	...	Uninhabited		...	...	...	...	...	...	...
223.	Somasettikoppa	226	...	...	...	...	...	...	Uninhabited		...	...	...	...	...	...	...
224.	Hosur	65	...	...	...	...	...	...	Uninhabited		...	...	...	...	...	...	...
225.	Gopasettipura	549	...	...	...	...	...	...	Uninhabited		...	...	...	...	...	...	...
226.	Kempenakoppa	732	...	...	...	...	...	...	Uninhabited		...	...	...	...	...	...	...
227.	Chikkmarasa	2,172	42	46	250	134	116	18	23	...	...	81	39	63	12	42	1
228.	Doddamarase	202	...	...	...	...	...	...	Uninhabited		...	...	...	...	...	...	...
229.	Balekoppa	2,636	135	144	956	505	451	117	100	...	...	294	178	251	28	159	5

CENSUS ABSTRACT SHIMOGA TALUK

WORKERS																		NON-WORKERS		
II		III		IV		V(*a*)		V(*b*)		VI		VII		VIII		IX		X		
M	F	M	F	M	F	M	F	M	F	M	F	M	F	M	F	M	F	M	F	L.C. No.
19	20	21	22	23	24	25	26	27	28	29	30	31	32	33	34	35	36	37	38	1
...	...	...	...	...	...	...	...	...	...	...	...	...	...	...	...	...	...	4	5	191
17	4	3	...	...	...	...	...	...	...	2	...	1	...	...	...	3	...	76	178	192
2	...	2	...	...	...	...	...	...	...	...	...	...	...	...	...	...	...	3	14	193
16	19	...	...	...	...	...	...	...	...	...	...	1	...	...	...	...	...	69	127	194
29	1	...	...	...	...	...	...	...	...	...	...	...	...	...	...	...	...	60	134	195
5	...	...	...	...	...	...	...	...	...	...	...	...	...	...	...	...	...	7	18	196
13	2	1	...	...	...	4	2	...	...	...	...	...	...	...	...	2	...	161	196	197
15	7	...	...	...	...	1	...	...	...	...	...	...	...	...	...	1	1	176	235	198
...	...	...	...	...	...	...	...	...	Uninhabited	...	...	...	...	...	...	...	...	...	...	199
1	3	...	...	...	...	...	...	...	...	...	...	...	...	...	...	...	...	3	7	200
18	1	2	...	1	...	1	...	...	...	1	...	...	...	...	...	1	...	67	126	201
45	9	1	...	...	...	...	...	...	...	1	...	...	...	...	...	8	...	132	213	202
107	40	1	...	...	...	13	1	...	...	...	...	...	...	1	...	9	...	158	319	203
24	31	2	...	...	...	7	...	...	...	4	1	2	...	...	...	3	...	109	148	204
...	...	...	...	...	...	...	...	...	Uninhabited	...	...	...	...	...	...	...	...	...	...	205
...	...	...	...	...	...	...	...	...	Uninhabited	...	...	...	...	...	...	...	...	...	...	206
2	1	12	...	...	...	...	...	...	...	...	...	...	...	...	...	...	...	23	41	207
12	2	...	...	...	...	4	...	...	...	...	...	...	...	...	...	5	...	82	116	208
2	...	...	...	...	...	2	...	...	...	...	...	...	...	...	...	2	...	92	146	209
14	2	1	...	...	...	...	...	...	...	...	...	...	...	...	...	1	...	32	72	210
24	4	7	...	...	...	...	...	...	...	...	...	1	...	...	...	1	...	51	107	211
9	4	2	...	...	...	...	...	...	...	...	...	...	...	...	...	...	...	35	75	212
69	3	1	...	...	...	1	...	...	...	...	...	...	...	...	...	1	...	116	206	213
37	...	2	...	...	2	...	...	...	...	...	...	...	1	...	...	14	6	132	254	214
14	17	58	43	...	...	...	...	...	...	...	1	1	...	1	...	...	...	41	33	215
144	123	22	3	14	...	3	1	3	...	8	...	21	3	3	...	23	5	272	435	216
2	...	...	...	...	...	2	...	...	...	...	...	...	...	...	...	1	...	14	33	217
3	...	...	...	...	...	...	...	...	...	...	...	...	...	...	...	5	...	17	46	218
...	2	...	...	...	...	2	...	...	...	...	...	...	...	...	...	...	...	39	69	219
16	...	...	...	...	...	...	...	...	...	...	...	...	...	...	...	...	...	113	183	220
...	...	...	...	...	...	...	...	...	Uninhabited	...	...	...	...	...	...	...	...	...	...	221
...	...	...	...	...	...	...	...	...	Uninhabited	...	...	...	...	...	...	...	...	...	...	222
...	...	...	...	...	...	...	...	...	Uninhabited	...	...	...	...	...	...	...	...	...	...	223
...	...	...	...	...	...	...	...	...	Uninhabited	...	...	...	...	...	...	...	...	...	...	224
...	...	...	...	...	...	...	...	...	Uninhabited	...	...	...	...	...	...	...	...	...	...	225
...	...	...	...	...	...	...	...	...	Uninhabited	...	...	...	...	...	...	...	...	...	...	226
15	11	1	...	...	...	1	...	...	...	...	...	1	...	...	...	3	...	71	104	227
...	...	...	...	...	...	...	...	...	Uninhabited	...	...	...	...	...	...	...	...	...	...	228
65	23	8	...	...	...	4	...	1	...	1	...	...	...	...	...	13	...	254	423	229

PRIMARY

SHIMOGA TALUK

L.C. No.	Name of village/ town/ward/ urban enumerators' block No.	Area of village in acres and of town/ ward in Km²	No. of occupied residential houses	No. of households	Total population (including Institutional and Houseless population)			Scheduled Castes		Scheduled Tribes		Literate and educated persons		WORKERS			
														Total workers (I-IX)		I	
					P	M	F	M	F	M	F	M	F	M	F	M	F
1	2	3	4	5	6	7	8	9	10	11	12	13	14	15	16	17	18
URBAN																	
17/VI	**Kumsi (M)**	**2.85**	**723**	**774**	**4,680**	**2,376**	**2,304**	**151**	**145**	**1**	**...**	**1,275**	**789**	**1,167**	**160**	**558**	**27**
	1A		103	103	537	279	258	11	7	...	...	176	112	136	26	50	6
	1B		86	88	608	322	286	3	1	1	...	209	147	142	13	46	2
	2A+2B		99	102	582	293	289	55	58	...	...	171	120	147	20	52	1
	2C		50	50	309	164	145	...	...	...	...	110	73	77	5	31	2
	3A		86	88	563	274	289	...	...	...	...	165	69	146	5	106	2
	3B		75	108	663	332	331	...	...	...	...	137	73	175	22	122	...
	4A		66	75	423	223	200	59	63	...	...	73	35	120	40	44	4
	4B		106	108	628	316	312	23	15	...	...	148	90	138	19	39	4
	4C		52	52	367	173	194	...	1	...	...	86	70	86	10	68	6

CENSUS ABSTRACT

SHIMOGA TALUK

WORKERS																NON-WORKERS		
II		III		IV		V(*a*)		V(*b*)		VI		VII		VIII		IX		X		L.C.
M	F	M	F	M	F	M	F	M	F	M	F	M	F	M	F	M	F	M	F	No.
19	20	21	22	23	24	25	26	27	28	29	30	31	32	33	34	35	36	37	38	1
192	**67**	**31**	**8**	**48**	**26**	**43**	**1**	**31**	**2**	**19**	**6**	**77**	**6**	**52**	**7**	**116**	**10**	**1,209**	**2,144**	**17/VI**
26	13	1	...	1	...	5	...	5	1	7	...	5	...	11	3	25	3	143	232	1A
9	8	3	...	...	...	15	...	9	...	3	...	42	1	4	...	11	2	180	273	1B
44	17	2	...	1	...	3	...	5	...	1	1	4	...	24	...	11	1	146	269	2A+ 2B
5	...	2	...	...	...	1	...	5	...	2	...	9	...	8	1	14	2	87	140	2C
33	1	...	...	...	...	2	...	...	...	...	...	3	1	...	1	2	...	128	284	3A
34	21	1	...	...	...	7	...	3	...	...	...	3	1	1	...	4	...	157	309	3B
15	6	17	8	21	16	5	...	2	...	6	5	7	1	1	...	2	...	103	160	4A
25	1	3	...	22	8	4	1	2	1	...	...	3	2	3	...	37	2	178	293	4B
1	...	2	...	3	2	1	...	...	...	...	...	1	...	...	2	10	...	87	184	4C

PRIMARY

SHIMOGA TALUK

L.C. No.	Name of village/ town/ward/ urban enumerators' block No.	Area of village in acres and of town/ ward in Km²	No. of occupied residential houses	No. of households	Total population (including Institutional and Houseless population)			Scheduled Castes		Scheduled Tribes		Literate and educated persons		WORKERS			
														Total workers (I-IX)		I	
					P	M	F	M	F	M	F	M	F	M	F	M	F
1	2	3	4	5	6	7	8	9	10	11	12	13	14	15	16	17	18
17/X Shimoga City (M)		**5.96**	**17,850**	**19,067**	**1,02,709**	**54,622**	**48,087**	**3,883**	**3,544**	**101**	**99**	**34,197**	**23,262**	**26,251**	**4,094**	**1,422**	**94**
Division–I		**0.32**	**1,533**	**1,700**	**9,969**	**5,165**	**4,804**	**53**	**45**	**...**	**...**	**3,272**	**2,569**	**2,597**	**246**	**187**	**12**
	1A		94	94	684	370	314	2	...	...	...	228	209	161	3	42	1
	1B		44	45	256	138	118	...	...	...	...	106	37	65	...	5	...
	2		104	104	732	377	355	31	30	...	...	204	157	232	41	1	...
	3A		66	84	374	197	177	...	...	...	...	156	116	77	3	2	...
	3B		65	73	389	190	199	...	...	...	...	78	84	96	13	11	...
	4		93	93	630	319	311	2	1	...	...	226	201	139	20	10	...
	5A		80	88	546	290	256	1	...	...	...	192	125	154	37	23	4
	5B		69	69	389	205	184	...	...	...	...	134	88	107	7	4	...
	6		95	95	542	281	261	...	...	...	...	175	114	149	24	2	1
	7		132	132	674	357	317	3	1	...	...	191	114	191	8	22	...
	8		118	119	744	376	368	1	2	...	...	215	166	204	24	24	5
	9		63	71	463	234	229	...	...	...	...	146	128	110	2	4	...
	10		64	115	566	291	275	1	...	...	...	150	126	157	15	7	...
	11		80	135	692	359	333	7	5	...	...	186	168	212	5	1	...
	12		107	115	715	364	351	5	6	...	...	232	210	188	7	10	...
	13		74	83	536	294	242	...	...	...	...	222	170	124	7	1	...
	14		86	86	574	283	291	...	...	...	...	242	215	123	11	4	...
	15		99	99	463	240	223	...	...	...	...	189	141	108	19	14	1
Division–II		**0.65**	**2,672**	**2,694**	**14,779**	**7,750**	**7,029**	**1,201**	**1,285**	**12**	**14**	**3,873**	**2,507**	**4,015**	**756**	**330**	**26**
	16A		52	52	320	174	146	18	35	...	...	108	56	91	7	1	...
	16B		82	83	469	240	229	121	116	...	...	136	95	110	29	...	1
	17		128	128	614	341	273	84	95	...	...	206	110	172	11	5	...
	18		76	76	425	220	205	...	...	...	...	162	125	111	4	...	...
	19		40	40	270	144	126	6	4	...	...	100	77	69	6	6	1
	20A		89	92	476	266	210	...	...	...	...	146	93	126	9	14	2
	20B		46	46	208	118	90	1	...	...	...	76	34	73	4	7	...
	21		89	92	510	263	247	2	3	...	...	78	42	128	51	2	...
	22		101	103	590	303	287	...	...	...	...	146	97	146	17	16	...

CENSUS ABSTRACT

SHIMOGA TALUK

WORKERS																NON-WORKERS		
II		III		IV		V(*a*)		V(*b*)		VI		VII		VIII		IX		X		L.C.
M	F	M	F	M	F	M	F	M	F	M	F	M	F	M	F	M	F	M	F	No.
19	20	21	22	23	24	25	26	27	28	29	30	31	32	33	34	35	36	37	38	1
1,324	**857**	**288**	**43**	**13**	**4**	**952**	**276**	**4,477**	**355**	**1,757**	**399**	**7,179**	**591**	**3,588**	**398**	**5,251**	**1,077**	**28,371**	**43,993**	**17/X**
81	**35**	**28**	**1**	**2**	...	**197**	**28**	**524**	**39**	**69**	**8**	**840**	**36**	**312**	**18**	**357**	**69**	**2,568**	**4,558**	**I**
10	...	6	...	...	...	1	...	23	...	1	...	50	...	15	...	13	2	209	311	1A
5	...	1	...	...	...	...	...	22	...	...	...	12	...	11	...	9	...	73	118	1B
13	15	4	...	2	...	8	...	86	18	9	1	57	2	34	...	18	5	145	314	2
1	...	...	...	...	...	...	...	18	...	...	...	28	2	6	...	22	1	120	174	3A
8	4	...	...	...	...	...	...	15	1	7	...	31	4	8	...	16	4	94	186	3B
...	...	...	...	...	...	18	2	28	3	2	...	37	...	14	3	30	12	180	291	4
1	3	...	...	...	...	29	12	17	2	5	1	60	9	3	...	16	6	136	219	5A
1	2	...	...	...	...	19	...	26	1	1	...	26	3	10	...	18	3	98	177	5B
3	...	1	...	...	...	21	5	16	3	1	...	55	3	25	11	25	1	132	237	6
8	3	...	...	...	...	21	...	24	3	8	...	67	1	12	...	29	1	166	309	7
3	6	...	...	...	...	41	3	42	4	5	...	58	2	14	...	17	4	172	344	8
10	1	1	...	...	...	4	...	18	...	1	...	32	1	26	...	14	...	124	227	9
3	...	5	...	...	...	2	4	35	1	3	...	68	3	16	3	18	4	134	260	10
1	...	2	...	...	...	2	2	56	...	4	...	83	...	48	1	15	2	147	328	11
...	1	6	...	...	...	...	...	38	...	11	...	68	1	37	...	18	5	176	344	12
11	...	...	1	...	...	2	...	30	...	...	...	44	...	15	...	21	6	170	235	13
1	1	...	...	...	...	26	...	13	1	2	...	40	1	7	...	30	8	160	280	14
2	1	...	...	...	...	3	...	17	2	9	6	24	4	11	...	28	5	132	204	15
535	**262**	**53**	**3**	**2**	**1**	**88**	**21**	**523**	**51**	**296**	**101**	**806**	**75**	**572**	**69**	**810**	**147**	**3,735**	**6,273**	**II**
...	...	...	...	...	...	...	...	20	1	5	1	43	2	5	...	17	3	83	139	16A
1	...	5	...	...	...	6	...	8	1	5	...	7	...	16	10	62	17	130	200	16B
1	...	3	...	...	...	...	...	28	...	1	...	75	2	33	1	26	8	169	262	17
...	...	4	...	...	...	...	...	13	...	4	...	79	3	7	...	4	1	109	201	18
...	2	7	...	...	...	...	...	7	...	1	...	20	1	6	...	22	2	75	120	19
14	3	3	...	...	...	6	...	20	...	...	...	33	...	18	2	18	2	140	201	20A
5	2	...	...	...	...	20	...	5	...	4	...	17	2	5	...	10	...	45	86	20B
50	46	4	...	...	...	...	...	17	1	7	...	30	2	8	...	10	2	135	196	21
8	5	2	...	...	...	14	2	19	1	...	...	48	1	18	1	21	7	157	270	22

SHIMOGA TALUK

PRIMARY

L.C. No.	Name of village/ town/ward/ urban enumerators' block No.	Area of village in acres and of town/ ward in Km²	No. of occupied residential houses	No. of households	Total population (including Institutional and Houseless population)			Scheduled Castes		Scheduled Tribes		Literate and educated persons		WORKERS			
														Total workers (I-IX)		I	
					P	M	F	M	F	M	F	M	F	M	F	M	F
1	2	3	4	5	6	7	8	9	10	11	12	13	14	15	16	17	18
	23		70	70	390	202	188	60	61	...	...	18	71	117	40	15	...
	24		104	106	419	237	182	95	132	...	...	82	6	152	...	...	...
	25		99	103	696	351	345	10	1	...	...	196	165	186	23	76	4
	26		89	91	589	290	299	8	8	...	...	126	114	162	23	56	3
	27		85	87	643	328	315	68	74	...	...	125	119	125	19	53	1
	28A		44	45	253	142	111	4	6	...	...	108	59	59	6	5	1
	28B		100	100	529	278	251	17	18	...	...	158	82	156	35	3	4
	29		122	122	652	348	304	78	70	...	...	175	96	179	52	13	6
	30		86	87	517	255	262	17	52	...	...	173	160	128	24	2	2
	31A		73	73	453	241	212	34	30	...	...	152	93	120	27	2	...
	31B		84	86	397	210	187	14	14	...	...	104	68	108	28	6	...
	32A		92	92	461	235	226	...	...	...	...	105	47	131	33	6	1
	32B		83	89	449	233	216	130	143	...	...	65	27	121	49	2	...
	33		78	78	579	318	261	7	5	...	...	189	118	154	10	11	...
	34		115	115	537	281	256	116	93	9	8	58	20	170	84	2	...
	35		76	81	353	179	174	17	13	...	...	19	14	87	14	1	...
	36		99	99	483	249	234	77	75	...	...	72	38	153	9	5	...
	37		89	90	502	275	227	9	3	...	...	125	76	127	19	5	...
	38A		55	70	367	187	180	66	71	...	6	113	68	112	42	2	...
	38B		79	79	403	195	208	43	55	3	...	101	52	120	37	6	...
	39A		51	51	295	132	163	68	89	...	...	49	49	68	23	3	...
	39B		82	82	355	207	148	28	17	...	...	172	71	105	4	...	...
	40		114	116	575	308	267	3	2	...	...	230	165	149	17	5	...
Division–III		**0.26**	**1,463**	**1,614**	**8,430**	**4,716**	**3,714**	**206**	**209**	**3**	**3**	**3,167**	**1,896**	**2,307**	**206**	**127**	**8**
	41		98	99	496	297	199	...	...	...	...	225	113	98	6	1	...
	42		90	92	423	252	171	...	...	...	...	195	116	105	8	7	1
	43		64	68	420	231	189	...	...	...	...	184	142	116	8	9	...
	44		7	7	80	71	9	5	7	...	...	45	3	67	6	...	...
	45		7	7	198	184	14	...	...	...	...	168	6	84	3	...	...
	46		66	70	342	208	134	2	3	...	...	92	57	138	22	2	...
	47		38	37	191	105	86	...	...	...	...	85	54	50	3	2	...
	48		6	9	69	48	21	...	...	...	...	28	3	43	12	...	...
	49A		62	66	323	164	159	2	...	...	...	53	24	86	18	6	...
	49B		52	54	307	151	156	41	54	3	3	50	26	85	14	...	...
	50		106	108	559	277	282	...	...	...	...	144	90	141	21	20	...
	51		52	52	324	172	152	...	...	...	...	154	111	66	9	7	...
	52		103	105	538	283	255	1	...	...	...	185	101	143	19	25	5

CENSUS ABSTRACT

SHIMOGA TALUK

WORKERS																		NON-WORKERS		
II		III		IV		V(*a*)		V(*b*)		VI		VII		VIII		IX		X		L.C.
M	F	M	F	M	F	M	F	M	F	M	F	M	F	M	F	M	F	M	F	No.
19	20	21	22	23	24	25	26	27	28	29	30	31	32	33	34	35	36	37	38	1
8	1	...	...	...	...	...	...	14	2	...	...	15	1	59	35	9	1	85	148	23
80	...	1	...	...	...	2	...	...	...	4	...	1	...	2	...	62	...	85	182	24
34	15	1	...	...	...	...	...	2	...	4	...	25	...	24	...	20	4	165	322	25
51	17	...	...	...	...	...	...	11	...	3	...	24	...	6	...	11	3	128	276	26
62	18	...	...	...	...	1	...	...	...	...	...	9	...	...	...	...	...	203	296	27
2	2	1	1	...	...	1	...	8	...	2	...	11	1	23	...	6	1	83	105	28A
3	7	...	...	...	...	...	3	24	1	9	1	34	9	34	1	49	9	122	216	28B
22	19	3	1	...	...	5	1	23	3	1	...	30	9	39	3	43	10	169	252	29
1	1	2	...	...	...	...	...	23	2	7	1	32	6	18	...	43	12	127	238	30
3	4	...	...	...	...	...	1	19	5	6	2	13	9	19	...	58	6	121	185	31A
4	12	1	...	...	...	2	1	22	2	13	2	7	9	23	...	30	2	102	159	31B
5	19	1	...	...	...	...	...	32	4	24	3	26	3	27	...	10	3	104	193	32A
5	11	...	...	...	...	6	2	15	1	22	9	12	1	5	...	54	25	112	167	32B
6	1	...	...	...	...	4	1	26	...	2	1	51	2	32	...	20	5	164	251	33
31	47	...	...	...	...	8	7	30	7	43	12	9	1	27	6	20	4	111	172	34
37	12	...	...	...	...	1	...	13	1	16	...	7	1	6	...	6	...	92	160	35
87	6	1	...	...	...	1	1	18	...	9	2	20	...	6	...	6	...	96	225	36
14	12	4	1	...	...	4	...	21	3	8	...	32	2	21	...	18	1	148	208	37
1	...	3	...	2	1	1	...	27	12	28	24	19	...	22	5	7	...	75	138	38A
...	...	2	...	...	...	...	...	24	2	27	27	21	1	30	2	10	5	75	171	38B
...	...	...	...	...	...	2	2	8	1	24	15	16	2	9	2	6	1	64	140	39A
...	...	...	...	...	...	...	...	11	1	2	...	2	1	1	...	89	2	102	144	39B
...	...	3	...	...	...	4	...	15	...	15	1	38	4	26	1	43	11	159	250	40
42	**17**	**17**	**1**	**...**	**...**	**43**	**15**	**426**	**15**	**173**	**12**	**866**	**59**	**248**	**18**	**364**	**61**	**2,409**	**3,508**	**III**
2	...	2	...	...	...	3	...	18	...	2	...	18	3	17	1	35	2	199	193	41
3	...	1	...	...	...	3	...	6	...	...	...	35	4	10	...	40	3	147	163	42
1	...	...	...	...	...	...	1	14	...	...	...	61	3	6	...	25	4	115	181	43
1	1	...	1	...	...	1	...	2	1	...	...	61	...	1	...	1	3	4	3	44
...	...	...	...	...	...	...	...	1	...	...	...	72	...	...	...	11	3	100	11	45
7	5	...	...	...	...	...	...	31	12	20	1	63	2	10	1	5	1	70	112	46
...	...	...	...	...	...	...	...	9	...	...	...	31	...	5	1	3	2	55	83	47
...	...	1	...	...	...	8	12	10	...	...	...	23	...	1	...	...	...	5	9	48
...	3	2	...	...	...	3	...	8	...	28	3	29	12	4	...	6	...	78	141	49A
...	...	...	...	...	...	3	...	19	...	5	...	19	7	37	7	2	...	66	142	49B
1	...	3	...	...	...	...	...	26	...	33	4	24	13	16	...	18	4	136	261	50
1	...	1	...	...	...	2	...	12	...	1	...	23	1	2	...	17	8	106	143	51
2	6	...	...	...	...	2	1	10	...	15	...	42	5	19	...	28	2	140	236	52

PRIMARY

SHIMOGA TALUK

L.C. No.	Name of village/ town/ward/ urban enumerators' block No.	Area of village in acres and of town/ ward in Km²	No. of occupied residential houses	No. of households	Total population (including Institutional and Houseless population)			Scheduled Castes		Scheduled Tribes		Literate and educated persons		WORKERS			
														Total workers (I-IX)		I	
					P	M	F	M	F	M	F	M	F	M	F	M	F
1	2	3	4	5	6	7	8	9	10	11	12	13	14	15	16	17	18
	53		102	112	508	257	251	...	...	...	...	181	136	114	7	16	1
	54		84	84	478	294	184	3	...	...	...	195	125	160	9	4	...
	55		124	124	646	365	281	12	16	...	...	281	160	169	12	6	...
	56		31	31	180	102	78	2	3	...	...	76	63	48	3	3	...
	57		61	61	336	202	134	2	1	...	...	146	81	100	...	6	...
	58		30	308	155	79	76	...	...	...	...	59	62	38	...	...	...
	59		66	66	367	198	169	43	41	...	...	133	87	85	1	...	...
	60A		71	71	375	192	183	25	20	...	...	103	53	97	4	4	...
	60B		65	72	450	233	217	68	64	...	...	126	79	129	9	5	...
	61		78	151	665	351	314	...	...	...	...	259	204	145	12	4	1
Division–IV		**1.10**	**2,734**	**2,821**	**14,588**	**7,897**	**6,691**	**847**	**734**	**12**	**20**	**5,351**	**3,418**	**3,280**	**607**	**171**	**6**
	62		132	132	729	379	350	...	...	...	...	199	140	170	36	11	...
	63		142	147	882	510	372	7	5	...	...	407	262	190	15	10	...
	64A		150	150	770	395	375	12	9	...	...	209	160	173	22	9	...
	64B		140	140	724	387	337	11	11	...	...	262	146	157	26	5	...
	65		219	223	820	476	344	40	37	...	...	355	166	173	64	8	...
	66		95	95	598	298	300	...	...	...	...	230	208	121	17	7	...
	67		133	133	719	410	309	2	1	...	...	354	248	135	12	22	...
	68		146	146	805	499	306	31	28	...	...	437	230	162	13	16	1
	69		84	86	445	249	196	2	...	...	...	180	116	122	9	4	1
	70A		80	84	489	251	238	4	6	...	...	210	174	91	8	4	...
	70B		68	68	393	245	148	8	4	...	...	208	109	83	11	2	...
	71		106	120	642	306	336	35	26	...	...	236	234	118	26	15	2
	72		106	119	506	252	254	24	31	...	...	186	125	104	28	...	...
	73		123	123	633	365	268	17	24	2	...	284	178	142	15	3	...
	74		41	56	232	130	102	44	46	...	...	97	47	41	...	4	...
	75		150	162	789	398	391	208	182	...	...	200	103	188	74	3	...
	76		127	127	617	334	283	38	25	2	1	235	163	150	19	8	...
	77A		92	92	474	253	221	13	3	...	...	159	78	132	17	22	...
	77B		90	90	500	278	222	50	34	...	...	157	84	122	20	2	2
	78		113	121	628	330	298	117	107	...	...	149	82	154	35	1	...
	79A		83	83	483	278	205	21	3	...	...	134	68	103	46	2	...
	79B		94	103	491	237	254	104	107	...	...	89	50	135	58	4	...
	80		108	108	555	288	267	55	44	...	...	112	72	140	19	3	...
	81		112	113	664	349	315	4	1	8	19	262	175	174	17	6	...

CENSUS ABSTRACT

SHIMOGA TALUK

WORKERS																		NON-WORKERS		
II		III		IV		V (*a*)		V (*b*)		VI		VII		VIII		IX		X		L.C.
M	F	M	F	M	F	M	F	M	F	M	F	M	F	M	F	M	F	M	F	No.
19	20	21	22	23	24	25	26	27	28	29	30	31	32	33	34	35	36	37	38	1
8	...	...	...	...	...	...	...	17	...	7	1	36	1	5	2	25	2	143	244	53
...	...	1	...	...	...	1	...	32	...	5	...	85	3	19	...	13	6	134	175	54
1	1	...	...	...	...	...	...	43	2	5	1	60	...	27	1	27	7	196	269	55
1	...	...	...	...	...	...	...	21	...	1	...	16	...	2	...	4	3	54	75	56
1	...	...	...	...	...	1	...	34	...	7	...	31	...	10	...	10	...	102	134	57
1	...	5	...	...	...	...	...	6	...	...	...	19	...	6	...	1	...	41	76	58
3	1	...	...	...	...	4	...	19	...	9	...	18	...	9	...	23	...	113	168	59
...	...	1	...	...	...	3	...	18	...	7	...	31	1	10	...	23	3	95	179	60A
10	...	...	...	...	...	8	1	29	...	20	1	17	2	22	2	18	3	104	208	60B
...	...	...	...	...	...	1	...	41	...	8	1	52	2	10	3	29	5	206	302	61
76	**25**	**55**	**7**	**6**	**3**	**47**	**37**	**453**	**38**	**349**	**104**	**749**	**49**	**369**	**117**	**1,005**	**221**	**4,617**	**6,084**	**IV**
...	...	5	...	...	...	...	...	27	3	20	1	37	...	37	26	33	6	209	314	62
2	...	3	...	...	...	3	1	26	1	10	2	72	...	7	...	57	11	320	357	63
32	10	...	...	...	...	2	...	18	...	19	...	30	2	11	7	52	3	222	353	64A
3	2	...	...	...	...	3	1	17	1	33	9	43	7	15	2	38	4	230	311	64B
...	1	2	...	...	...	1	...	21	4	44	29	30	3	17	14	50	13	303	280	65
1	...	1	...	...	...	3	...	14	...	7	...	46	5	8	1	34	11	177	283	66
2	...	...	...	...	...	...	...	17	...	5	...	50	1	3	...	36	11	275	297	67
2	...	3	...	...	...	...	...	17	1	2	...	68	...	4	1	50	10	337	293	68
...	...	...	...	...	...	...	...	13	1	6	...	51	2	12	...	36	5	127	187	69
...	...	...	...	...	...	...	...	5	...	5	...	34	...	11	2	32	6	160	230	70A
1	...	...	...	...	...	3	1	8	1	2	1	39	1	2	...	26	7	162	137	70B
3	3	1	1	...	...	1	...	12	1	16	...	19	1	12	1	39	17	188	310	71
...	...	1	...	...	...	...	...	6	...	2	...	...	...	2	...	93	28	148	226	72
...	...	2	...	...	...	...	...	14	1	5	...	43	4	14	...	61	10	223	253	73
2	...	...	...	...	...	...	...	3	...	7	...	11	...	2	...	12	...	89	102	74
2	...	3	...	...	...	...	1	19	2	6	...	26	2	80	49	49	20	210	317	75
3	...	3	...	...	...	...	...	26	...	9	1	24	2	17	2	60	14	184	264	76
8	1	6	...	...	...	10	2	18	...	11	1	10	5	7	1	40	7	121	204	77A
...	...	3	1	...	...	...	...	35	4	6	...	26	2	14	3	36	8	156	202	77B
12	7	9	1	...	...	...	...	24	9	28	9	25	4	14	2	41	3	176	263	78
1	...	1	...	...	...	20	30	24	2	5	1	7	3	10	5	33	5	175	159	79A
1	1	3	...	...	...	...	...	20	4	63	47	12	2	9	...	23	4	102	196	79B
...	...	3	2	6	3	...	...	18	3	28	2	12	3	35	1	35	5	148	248	80
1	...	6	2	...	...	1	1	51	...	10	1	34	...	26	...	39	13	175	298	81

PRIMARY

SHIMOGA TALUK

L.C. No.	Name of village/ town/ward/ urban enumerators' block No.	Area of village in acres and of town/ ward in Km²	No. of occupied residential houses	No. of households	Total population (including Institutional and Houseless population)			Scheduled Castes		Scheduled Tribes		Literate and educated persons		WORKERS			
														Total workers (I-IX)		I	
					P	M	F	M	F	M	F	M	F	M	F	M	F
1	2	3	4	5	6	7	8	9	10	11	12	13	14	15	16	17	18
Division–V		**1.64**	**2,152**	**2,326**	**11,506**	**6,039**	**5,467**	**367**	**332**	**13**	**12**	**4,274**	**3,056**	**2,504**	**389**	**89**	**12**
	82		81	81	461	224	237	7	5	...	...	139	105	113	47	5	...
	83A		80	101	411	215	196	...	...	...	...	192	164	84	11	7	...
	83B		39	44	172	89	83	2	2	...	...	73	52	41	8	...	...
	84		156	164	774	393	381	...	...	...	...	335	284	157	14	5	...
	85A		64	65	326	180	146	32	30	...	...	123	80	72	17	...	...
	85B		73	83	417	224	193	40	34	13	12	147	93	106	5	4	...
	86A		91	99	483	243	240	69	82	...	...	205	156	120	52	3	...
	86B		88	93	388	199	189	31	21	...	...	107	109	117	25	...	1
	87		128	128	553	282	271	25	19	...	...	205	156	122	5	...	...
	88		76	76	438	231	207	30	23	...	...	151	98	96	5	1	2
	89		40	40	213	107	106	13	15	...	...	76	41	54	3	...	...
	90A		79	83	417	205	212	14	9	...	...	105	66	103	13	2	1
	90B		77	77	415	212	203	2	3	...	...	113	73	113	12	4	1
	91		106	112	722	382	340	...	2	...	...	266	172	171	11	14	...
	92		101	101	579	238	341	...	...	...	...	158	87	111	33	1	...
	93		27	27	124	89	35	4	7	...	...	55	5	31	8	...	...
	94		49	49	484	323	161	13	10	...	...	273	90	75	20	...	...
	95A		87	87	588	356	232	10	6	...	...	207	192	103	7	13	...
	95B		98	98	441	244	197	3	2	...	...	215	162	83	11	4	...
	96		81	110	449	234	215	34	22	...	...	189	147	88	9	13	1
	97		20	23	102	58	44	...	...	...	...	51	36	20	3	...	...
	98		95	107	613	323	290	11	5	...	...	268	200	118	13	4	1
	99		131	193	748	405	343	1	4	...	...	274	181	203	24	6	1
	100		132	132	540	275	265	3	3	...	...	156	141	47	3	1	...
	101A		153	153	648	308	340	23	28	...	...	191	166	156	30	2	4
Division–VI		**0.31**	**1,314**	**1,418**	**8,278**	**4,360**	**3,918**	**59**	**44**	**1**	**...**	**2,975**	**2,138**	**2,138**	**282**	**67**	**7**
	101B		38	38	224	116	108	7	3	...	...	73	61	56	1	...	...
	102		40	45	218	128	90	30	28	...	...	76	41	56	2	1	...
	103		2	2	19	11	8	...	...	...	...	9	8	7	...	...	...

CENSUS ABSTRACT

SHIMOGA TALUK

WORKERS																NON-WORKERS		
II		III		IV		V (*a*)		V (*b*)		VI		VII		VIII		IX		X		L.C.
M	F	M	F	M	F	M	F	M	F	M	F	M	F	M	F	M	F	M	F	No.
19	20	21	22	23	24	25	26	27	28	29	30	31	32	33	34	35	36	37	38	1
86	**41**	**37**	**4**	**2**	...	**30**	**43**	**308**	**26**	**179**	**59**	**434**	**28**	**598**	**18**	**741**	**158**	**3,535**	**5,078**	**V**
2	1	2	1	...	...	1	...	11	3	43	33	19	1	11	1	19	7	111	190	82
...	...	2	...	...	...	2	...	5	1	4	...	18	2	6	...	40	8	131	185	83A
...	...	...	...	...	...	...	...	5	...	...	...	6	1	9	...	21	7	48	75	83B
...	...	2	...	1	...	3	1	17	1	10	1	32	...	14	...	73	11	236	367	84
...	1	1	...	...	...	6	1	17	1	10	3	6	1	10	...	22	10	108	129	85A
6	...	...	...	...	...	...	...	30	1	10	...	17	...	10	...	29	4	118	188	85B
32	...	...	...	...	...	...	37	13	2	34	7	6	2	22	1	10	3	123	188	86A
12	16	...	...	...	...	...	...	14	...	11	2	9	3	69	2	2	1	82	164	86B
...	...	...	...	...	...	1	...	4	...	1	...	4	...	52	...	60	5	160	266	87
...	...	...	...	...	...	...	...	3	...	...	...	1	...	91	2	...	1	135	202	88
4	2	2	1	...	...	...	...	4	...	1	...	1	...	37	...	5	...	53	103	89
4	1	4	...	...	...	2	...	10	...	1	...	35	4	36	6	9	1	102	199	90A
7	6	...	1	...	...	2	...	16	...	3	1	24	2	43	...	14	1	99	191	90B
4	...	1	...	...	...	...	...	14	...	7	...	48	1	40	1	43	9	211	329	91
1	6	...	...	...	...	...	...	22	...	12	1	22	...	26	1	27	25	127	308	92
...	...	...	...	...	...	1	...	...	...	3	6	11	...	2	...	14	2	58	27	93
...	1	...	...	...	...	...	...	19	13	...	...	4	2	1	1	51	3	248	141	94
4	...	1	...	...	...	...	...	10	...	...	...	24	...	4	...	47	7	253	225	95A
2	...	...	...	...	...	4	1	2	1	3	...	23	...	2	...	43	9	161	186	95B
...	1	4	...	...	...	1	...	13	1	4	...	11	2	7	...	35	4	146	206	96
...	...	4	...	...	...	1	...	...	...	...	...	2	...	1	...	12	3	38	41	97
...	...	3	...	...	...	...	...	11	...	8	...	21	1	11	...	60	11	205	277	98
3	4	5	...	1	...	4	1	31	...	6	1	60	3	39	...	48	14	202	319	99
...	...	4	...	...	...	...	...	1	..	...	...	3	...	9	...	29	3	228	262	100
5	2	2	1	...	...	2	2	36	2	8	4	27	3	46	3	28	9	152	310	101A
42	**28**	**9**	**1**	...	...	**183**	**82**	**407**	**18**	**98**	**9**	**744**	**41**	**258**	**7**	**330**	**89**	**2,222**	**3,636**	**VI**
2	...	...	...	...	...	...	...	14	...	2	...	6	1	28	...	4	...	60	107	101B
...	...	1	...	...	...	...	...	16	...	1	...	20	1	11	...	6	1	72	88	102
...	...	...	...	...	...	...	...	...	...	...	...	...	...	3	...	4	...	4	8	103

PRIMARY

SHIMOGA TALUK

L.C. No.	Name of village/ town/ward/ urban enumerators' block No.	Area of village in acres and of town/ ward in Km²	No. of occupied residential houses	No. of households	Total population (including Institutional and Houseless population)			Scheduled Castes		Scheduled Tribes		Literate and educated persons		WORKERS			
														Total workers (I-IX)		I	
					P	M	F	M	F	M	F	M	F	M	F	M	F
1	2	3	4	5	6	7	8	9	10	11	12	13	14	15	16	17	18
	104		12	17	86	67	19	...	...	...	...	46	13	52	3	...	...
	105		90	95	680	366	314	9	5	...	...	181	141	188	36	2	...
	106		92	97	653	381	272	...	...	...	...	254	76	186	4	6	...
	107		25	33	174	86	88	...	...	...	...	59	60	40	2	2	...
	108A		78	79	329	168	161	2	1	1	...	45	25	79	8	3	...
	108B		65	75	446	225	221	...	...	...	...	131	81	102	14	1	...
	109		79	81	460	244	216	...	...	...	...	148	88	143	17	7	...
	110A		111	114	628	317	311	...	...	...	...	233	189	141	25	4	...
	110B		30	35	177	99	78	...	...	...	...	85	48	47	3	2	...
	111		66	73	430	225	205	...	...	...	...	187	159	96	10	2	...
	112		72	75	488	238	250	...	...	...	...	198	192	104	17	6	...
	113A		63	64	466	225	241	...	...	...	...	192	185	93	14	4	...
	113B		42	44	251	128	123	...	...	...	...	88	87	71	8	1	...
	114		38	39	164	71	93	...	...	...	...	37	44	50	37	...	1
	115		63	72	417	221	196	...	...	...	...	170	133	95	13	4	1
	116		61	74	362	201	161	6	4	...	...	145	80	95	17	2	...
	117		88	88	387	209	178	5	3	...	...	131	41	115	21	5	...
	118		71	74	498	276	222	...	...	...	...	233	158	149	18	9	4
	119		88	102	721	358	363	...	...	...	...	254	228	173	12	6	1
Division–VII		**0.15**	**1,033**	**1,138**	**6,823**	**3,670**	**3,153**	**136**	**116**	**5**	**6**	**2,291**	**1,503**	**1,947**	**164**	**70**	**2**
	120		79	89	538	285	253	...	...	...	...	208	151	143	12	8	...
	121		79	84	495	265	230	...	...	...	...	193	131	138	2	7	...
	122		56	57	390	217	173	5	5	...	...	146	90	117	8	8	...
	123		110	110	718	369	349	...	...	...	...	242	178	181	28	7	1
	124		74	78	531	286	245	5	7	...	...	193	136	144	12	6	...
	125		84	84	382	202	180	4	4	...	...	88	47	108	7	2	...
	126		82	102	531	278	253	13	10	5	6	84	48	181	18	...	...
	127		35	38	208	116	92	...	...	...	...	80	43	63	6	...	...
	128		90	118	540	292	248	72	67	...	...	143	76	132	25	3	...
	129		62	65	396	193	203	...	...	...	...	129	96	100	6	12	1
	130A		39	44	286	145	141	15	15	...	...	96	66	73	5	2	...
	130B		82	97	527	273	254	...	...	...	...	189	131	137	12	3	...
	131		62	62	479	270	209	...	...	...	...	195	124	135	12	7	...
	132		40	42	296	188	108	...	...	...	...	144	57	119	2	2	...
	133		59	68	506	291	215	22	8	...	...	161	129	176	9	3	...

CENSUS ABSTRACT

SHIMOGA TALUK

WORKERS																		NON-WORKERS		
II		III		IV		V(*a*)		V(*b*)		VI		VII		VIII		IX		X		
M	F	M	F	M	F	M	F	M	F	M	F	M	F	M	F	M	F	M	F	L.C. No.
19	20	21	22	23	24	25	26	27	28	29	30	31	32	33	34	35	36	37	38	1
...	...	...	...	...	...	...	...	...	...	1	...	48	...	...	...	3	3	15	16	104
2	...	4	...	...	...	20	20	53	1	3	...	66	9	32	...	6	6	178	278	105
...	...	...	...	...	...	6	...	27	1	5	...	83	...	37	1	22	2	195	268	106
...	...	1	...	...	...	...	...	17	1	...	...	12	...	5	...	3	1	46	86	107
8	...	...	...	...	...	7	...	15	1	6	...	17	...	21	1	2	...	89	153	108A
2	1	1	...	...	...	34	9	19	1	10	...	22	...	8	1	5	2	123	207	108B
8	1	...	...	...	...	35	15	30	...	8	...	41	...	3	...	11	1	101	199	109
1	1	...	1	...	...	22	10	25	...	7	2	54	5	9	...	19	6	176	286	110A
...	...	...	...	...	...	2	1	15	...	...	...	15	1	1	1	12	...	52	75	110B
...	1	...	...	...	...	4	...	11	2	4	...	47	...	4	...	24	7	129	195	111
1	...	...	...	...	...	3	...	8	...	1	...	39	3	6	...	40	14	134	233	112
2	2	...	...	...	...	...	...	17	2	1	...	19	2	4	1	46	7	132	227	113A
...	...	...	...	...	...	8	...	19	...	...	...	14	3	8	...	21	5	57	115	113B
5	6	...	...	...	...	18	22	8	1	4	1	6	2	3	...	6	4	21	56	114
...	...	...	...	...	...	6	...	156	1	...	...	39	5	6	...	25	6	126	183	115
4	2	1	...	...	...	8	3	18	...	20	2	25	5	9	...	8	5	106	144	116
7	8	...	...	...	...	...	...	30	4	22	4	23	...	17	2	11	3	94	157	117
...	...	...	...	...	...	...	...	25	3	...	...	86	3	9	...	20	8	127	204	118
...	...	1	...	...	...	10	2	25	...	3	...	62	1	34	...	32	8	185	351	119
50	**27**	**12**	**1**	**1**	**...**	**148**	**14**	**387**	**16**	**102**	**11**	**760**	**40**	**228**	**...**	**189**	**53**	**1,723**	**2,989**	**VII**
2	5	2	...	...	...	5	...	25	1	4	...	74	4	8	...	15	2	142	241	120
2	...	...	...	...	...	1	...	40	...	4	...	67	2	10	...	7	...	127	228	121
...	...	1	...	...	...	11	2	18	1	4	2	60	2	4	...	11	1	100	165	122
1	2	...	...	...	...	5	...	51	2	8	...	56	5	13	...	40	18	188	321	123
2	2	...	...	...	...	4	...	21	...	1	...	81	6	11	...	18	4	142	233	124
4	...	...	...	...	...	18	...	7	...	33	4	17	1	18	...	9	2	94	173	125
14	1	5	1	...	...	17	2	25	1	12	3	13	2	82	...	13	8	97	235	126
1	1	...	...	...	...	8	...	6	...	...	...	40	5	2	...	6	...	53	86	127
6	14	...	...	...	...	12	5	39	2	7	1	49	...	4	...	12	3	160	203	128
3	...	...	...	...	...	4	1	27	...	3	...	41	2	3	...	7	2	93	197	129
6	...	...	...	...	...	9	2	20	...	9	...	8	...	8	...	11	3	72	136	130A
4	1	...	...	...	...	6	...	22	1	9	1	49	6	32	...	12	3	136	242	130B
5	1	2	...	...	...	3	...	36	8	4	...	61	1	6	...	11	2	135	197	131
...	...	...	...	...	...	...	...	11	...	2	...	87	1	8	...	9	1	69	106	132
...	...	2	...	1	...	45	2	39	...	2	...	67	3	19	...	8	4	115	206	133

PRIMARY

SHIMOGA TALUK

L.C. No.	Name of village/ town/ward/ urban enumerators' block No.	Area of village in acres and of town/ ward in Km²	No. of occupied residential houses	No. of households	Total population (including Institutional and Houseless population)			Scheduled Castes		Scheduled Tribes		Literate and educated persons		WORKERS			
														Total workers (I-IX)		I	
					P	M	F	M	F	M	F	M	F	M	F	M	F
1	2	3	4	5	6	7	8	9	10	11	12	13	14	15	16	17	18
Division–VIII		**0.24**	**1,262**	**1,359**	**7,814**	**4,036**	**3,778**	**13**	**10**	**15**	**9**	**2,458**	**1,637**	**2,062**	**322**	**77**	**3**
134			118	124	711	375	336	7	5	...	...	306	91	155	6	22	1
135A			56	59	372	190	182	...	...	...	...	136	93	95	11	6	...
135B			102	115	750	366	384	2	2	...	...	260	222	181	11	9	...
136A			69	81	480	253	227	4	3	1	...	162	99	139	6	4	...
136B			51	59	346	189	157	...	...	...	...	120	81	99	11	1	...
137			90	97	611	297	314	...	...	...	...	145	112	157	34	5	2
138			121	127	570	314	256	...	...	...	...	177	94	179	21	...	...
139			52	59	398	200	198	...	...	...	...	88	81	102	6	4	...
140A			81	86	449	225	224	...	...	...	...	89	70	118	32	1	...
140B			58	75	384	193	191	...	...	...	...	109	104	86	8	1	...
141			117	117	620	319	301	...	...	...	...	158	108	185	46	4	...
142A			61	63	332	182	150	...	...	...	...	104	63	92	11	5	...
142B			61	63	449	226	223	...	...	...	...	133	110	122	12	3	...
143			96	101	516	274	242	...	...	8	2	174	109	137	51	2	...
144A			35	35	280	145	135	...	...	...	...	114	96	67	13	5	...
144B			94	98	546	288	258	...	...	6	7	183	104	148	53	5	...
Division–IX		**0.20**	**1,269**	**1,336**	**7,348**	**4,025**	**3,323**	**97**	**81**	**27**	**21**	**2,579**	**1,803**	**1,997**	**296**	**75**	**3**
145			83	87	493	276	217	14	21	...	...	176	86	151	44	1	...
146			73	83	545	317	228	33	18	21	14	130	85	171	21	3	...
147			35	36	253	140	113	1	1	6	5	106	74	67	4	11	...
148A			72	92	548	284	264	5	5	...	...	163	111	151	15	4	...
148B			138	140	711	400	311	...	...	...	...	261	169	200	23	4	...
149			183	183	750	404	346	...	2	...	2	328	243	169	31	7	1
150			77	84	485	266	219	2	...	...	...	227	157	113	10	11	...
151			120	120	370	219	151	...	...	...	...	157	108	75	4	5	...
152A			77	81	519	267	252	2	4	...	...	208	164	152	17	2	...
152B			117	117	846	466	380	39	30	...	...	316	246	227	3	1	...
153			87	104	499	282	217	...	...	...	...	157	77	154	65	2	...
154			102	103	612	319	293	...	...	...	...	171	132	153	38	2	...
155			105	106	717	385	332	1	...	...	...	179	147	214	21	22	2

CENSUS ABSTRACT

SHIMOGA TALUK

WORKERS																NON-WORKERS		
II		III		IV		V(*a*)		V(*b*)		VI		VII		VIII		IX		X		L.C.
M	F	M	F	M	F	M	F	M	F	M	F	M	F	M	F	M	F	M	F	No.
19	20	21	22	23	24	25	26	27	28	29	30	31	32	33	34	35	36	37	38	1
66	**72**	**12**	...	...	...	**113**	**2**	**387**	**17**	**175**	**23**	**687**	**139**	**267**	**2**	**278**	**74**	**1,974**	**3,446**	**VIII**
...	...	2	...	...	...	2	...	10	...	...	...	74	...	13	...	32	5	220	330	134
...	...	...	...	...	...	4	...	30	1	3	...	32	7	9	...	11	3	95	171	135A
4	2	2	...	...	...	33	...	33	2	9	2	54	...	5	...	32	5	185	373	135B
4	...	1	...	...	...	10	...	40	...	14	...	23	1	29	...	14	5	114	221	136A
4	1	1	...	...	...	3	...	21	...	15	4	30	5	13	...	11	1	90	146	136B
3	6	...	...	...	...	7	...	42	4	7	2	64	11	26	...	23	9	140	280	137
10	10	2	...	...	...	29	...	16	1	22	2	36	5	53	2	11	1	135	235	138
2	3	...	...	...	...	1	...	17	1	4	...	49	1	15	...	10	1	98	192	139
17	24	...	...	...	...	1	...	14	4	14	2	33	1	21	...	17	1	107	192	140A
3	...	...	...	...	...	1	...	17	2	9	...	25	4	12	...	18	2	107	183	140B
10	19	...	...	...	...	11	1	37	...	39	7	50	11	20	...	14	8	134	255	141
2	3	...	...	...	...	7	1	13	...	11	...	23	6	20	...	11	1	90	139	142A
1	...	1	...	...	...	1	...	24	2	7	3	51	3	14	...	20	4	104	211	142B
4	1	1	...	...	...	3	...	30	...	8	...	60	36	16	...	13	14	137	191	143
...	1	...	...	...	...	...	...	8	...	1	...	35	5	2	...	16	7	78	122	144A
2	2	2	...	...	...	...	...	35	...	12	1	58	43	9	...	25	7	140	205	144B
90	**126**	**12**	...	...	...	**53**	**6**	**365**	**30**	**131**	**19**	**742**	**42**	**256**	**11**	**273**	**59**	**2,028**	**3,027**	**IX**
9	20	1	...	...	...	3	2	36	14	17	1	68	4	7	...	9	5	125	173	145
13	8	1	...	...	...	7	3	33	5	9	4	76	...	19	1	10	...	146	207	146
...	...	...	...	...	...	1	...	6	...	3	...	30	...	12	...	4	4	73	109	147
3	3	1	...	...	...	2	...	35	2	10	...	44	7	38	...	14	3	133	249	148A
5	9	1	...	...	...	5	1	32	...	11	...	81	6	14	...	47	7	200	288	148B
...	2	2	...	...	...	7	...	40	1	3	4	51	9	23	...	36	14	235	315	149
2	5	1	...	...	...	...	...	24	3	...	...	37	2	6	...	32	...	153	209	150
1	...	...	...	...	...	...	...	12	...	...	...	22	...	4	...	31	4	144	147	151
2	5	...	...	...	...	...	...	24	2	4	...	79	4	17	...	24	6	115	235	152A
3	...	...	...	...	...	...	...	53	...	5	...	70	1	62	1	33	1	239	377	152B
36	50	...	...	...	...	...	...	30	3	28	3	41	3	12	2	5	4	128	152	153
11	21	4	...	...	...	...	...	22	2	26	3	50	4	29	7	9	1	166	255	154
5	3	1	...	...	...	28	...	18	...	15	4	93	2	13	...	19	10	171	311	155

PRIMARY

SHIMOGA TALUK

L.C. No.	Name of village/ town/ward/ urban enume-rators' block No.	Area of village in acres and of town/ ward in Km²	No. of occu-pied resi-dential houses	No. of house-holds	Total population (including Institutional and Houseless population)			Scheduled Castes		Scheduled Tribes		Literate and educated persons		WORKERS			
														Total workers (I-IX)		I	
					P	M	F	M	F	M	F	M	F	M	F	M	F
1	2	3	4	5	6	7	8	9	10	11	12	13	14	15	16	17	18
Division–X		**1.09**	**2,418**	**2,661**	**13,174**	**6,964**	**6,210**	**904**	**688**	**13**	**14**	**3,957**	**2,735**	**3,404**	**816**	**229**	**15**
	156		100	145	629	348	281	9	11	...	4	289	198	144	22	11	3
	157A		105	105	528	303	225	1	4	...	...	200	113	131	11	4	...
	157B		71	71	343	185	158	...	...	...	...	143	120	83	12	8	...
	158A		104	105	427	232	195	2	2	...	...	179	117	95	18	2	...
	158B		72	79	340	169	171	...	...	...	...	118	93	82	21	2	1
	159		93	101	403	214	189	5	3	...	...	162	85	104	5	...	1
	160A		80	80	460	246	214	4	7	...	...	194	153	106	19	8	...
	160B		56	65	405	210	195	...	...	...	...	161	110	113	16	...	...
	161		96	106	679	357	322	6	7	...	...	273	245	136	16	7	...
	162		108	125	664	345	319	5	2	...	...	223	255	157	40	7	...
	163		83	93	416	221	195	11	11	8	10	113	129	126	41	3	1
	164A		85	105	583	311	272	79	64	...	...	87	33	181	16	68	2
	164B		69	69	348	176	172	15	12	...	...	68	34	105	56	14	...
	165A		120	121	559	273	286	57	63	...	...	82	54	153	58	3	...
	165B		45	49	255	128	127	...	...	...	...	61	42	73	12	1	...
	166A		73	73	349	195	154	22	18	...	...	96	25	111	26	7	...
	166B		60	91	409	221	188	115	78	...	...	66	26	125	78	20	6
	167A		75	79	398	195	203	32	32	...	...	131	97	90	10	6	...
	167B		100	102	578	289	289	8	7	...	...	108	128	160	19	18	...
	168A		57	57	345	166	179	55	62	5	...	54	26	83	45	1	...
	168B		104	104	600	288	312	75	76	...	...	143	91	159	93	...	...
	169A		63	66	274	140	134	3	5	...	...	93	71	69	2	...	...
	169B		86	86	427	234	193	49	48	...	...	110	64	121	1	...	...
	170		135	150	703	351	352	199	101	...	...	154	102	185	65	1	1
	171		108	108	625	305	320	39	37	...	...	95	72	159	42	...	...
	172		195	250	775	464	311	87	19	...	...	316	146	213	22	29	...
	173		75	76	652	398	254	26	19	...	...	238	106	140	20	9	...

CENSUS ABSTRACT

SHIMOGA TALUK

WORKERS																		NON-WORKERS		
II		III		IV		V(*a*)		V(*b*)		VI		VII		VIII		IX		X		
M	F	M	F	M	F	M	F	M	F	M	F	M	F	M	F	M	F	M	F	L.C. No.
19	20	21	22	23	24	25	26	27	28	29	30	31	32	33	34	35	36	37	38	1
255	**224**	**53**	**25**	...	...	**50**	**28**	**697**	**105**	**185**	**53**	**551**	**82**	**480**	**138**	**904**	**146**	**3,560**	**5,394**	**X**
2	...	1	...	...	...	...	...	16	...	9	...	40	5	14	1	51	13	204	259	156
2	2	3	...	...	...	...	...	46	2	5	...	22	2	24	3	25	2	172	214	157A
1	3	...	...	...	...	1	...	16	...	1	...	18	1	9	1	29	7	102	146	157B
3	3	1	1	...	...	...	...	16	1	...	...	33	7	11	...	29	6	137	177	158A
7	2	1	...	...	...	...	...	18	1	1	...	22	9	6	4	25	4	87	150	158B
...	...	...	...	...	...	...	...	3	...	...	...	1	1	...	...	100	3	110	184	159
1	1	...	...	...	...	1	6	26	...	1	2	31	2	13	1	25	7	140	195	160A
1	4	4	...	...	...	...	...	44	...	8	2	26	4	19	2	11	4	97	179	160B
4	...	3	1	...	...	1	1	29	...	7	...	28	3	16	1	41	10	221	306	161
23	33	3	...	...	...	...	...	30	...	6	1	24	1	21	...	43	5	188	279	162
36	30	3	...	...	...	4	...	23	1	3	...	20	9	8	...	26	...	95	154	163
1	...	3	...	...	...	1	...	6	...	8	1	1	1	83	42	10	...	130	226	164A
10	15	3	1	...	...	4	5	30	20	11	10	10	4	6	...	17	1	71	116	164B
46	39	6	2	...	...	1	9	31	1	6	1	33	6	18	...	9	...	120	228	165A
14	10	...	...	...	...	5	2	23	...	...	...	11	...	9	...	10	...	55	115	165B
53	25	1	...	...	...	2	...	13	...	3	...	9	...	6	...	17	1	84	128	166A
17	18	1	...	...	...	2	2	72	52	1	...	2	...	2	...	8	...	96	110	166B
3	2	...	...	...	...	...	...	56	3	2	2	5	1	5	...	13	2	105	193	167A
18	14	2	...	...	...	13	...	31	...	8	1	17	...	10	...	43	4	129	270	167B
...	7	1	8	...	...	...	1	21	9	21	14	13	1	9	...	17	5	83	134	168A
1	2	1	...	...	...	...	...	39	5	17	2	13	3	63	59	25	22	129	219	168B
1	...	...	...	...	...	...	...	...	...	...	...	...	...	...	...	68	2	71	132	169A
1	...	...	...	...	...	...	...	1	...	20	...	...	...	...	...	99	1	113	192	169B
7	11	8	12	...	...	3	...	25	4	22	10	24	1	30	...	65	26	166	287	170
...	3	3	...	...	...	1	2	18	4	19	7	28	4	42	10	48	12	146	278	171
3	...	4	...	...	...	6	...	35	...	3	...	71	3	40	14	22	5	251	289	172
...	...	1	...	...	...	5	...	29	2	3	...	49	14	16	...	28	4	258	234	173

SHIMOGA TALUK

DESCRIPTION OF URBAN ENUMERATORS' BLOCKS

NAME OF TOWN: KUMSI (M)

LOCATION CODE NO. 17/VI

Census Enumeration Block No.	Description of jurisdiction of the Census Enumeration Block		
	Name or No. of Street, Road, Lane, etc.	No. of the first Census House	No. of the last Census House
1	2	3	4
1A	Mysore Minerals Department (B. B. M.)	1	122
1B	Rajaputarakeri B. H. Road	1	105
2A	Teru Beedi Somasettykoppa	106	129
2B	Chaluvadigakeri Boverakeri	1	61
2C	Doddakeri	62	114
3A	Uppar Street Ragerakeri	1(1)	102
3B	Vaddarakeri Medarakeri	1(1)	120(2)
4A	A. K. Colony Electric Colony	1(1)	89
4B	Police Quarters Banajigarakeri	1	124
4C	Kumbara Street Agasarakeri	1	61

SHIMOGA TALUK

DESCRIPTION OF URBAN ENUMERATORS' BLOCKS

NAME OF TOWN : SHIMOGA (M)

LOCATION CODE No. 17/X

Census Enumeration Block No.	Description of jurisdiction of the Census Enumeration Block		
	Name or No. of Street, Road, Lane etc.	No. of the first Census House	No. of the last Census House
1	2	3	4
DIVISION–I			
1A	Savay Palya Road	1	85
1B	,,	86	123
2	Burial Ground	1	118
3A	Seegehatti Road	1	54
3B	,,	55	30
4	K. R. Pet Road	91	63
5A	K. R. Pura Road	1	108
5B	,,	109	185
6	Kare Durgammana Keri Site	1	38
7	,,	22	132
8	Ravivarma Road Site	1	145
9	Kallappanakeri	24	26
10	Ajadnagar	27	92
11	,, Street	35	81
12	,,	22	67(2)
13	K. R. Puram Road	63	4(4)
14	,,	1	122
15	,,	10	63
DIVISION–II			
16A	Kalyan Mandira Road	1	60
16B	,,	61	79
17	,,	108	2
18	,,	25	35
19	New Tirthahalli Road	1	184
20A	,,	21	201
20B	,,	121	37
21	Bharathy Colony	1	26
22	Tirthahalli Road	1	100
23	New Tirthahalli Road	84	147
24	,,	149	235
25	Old ,,	1	107
26	New ,,	40	60
27	Mandlipalya Road	1	34
28A	Marnavmi Bylu		
28B	,,	276	161
29	,,	162	140
30	New Tirthahalli Road	329	15
31A	Marnavmi Bylu	200	222
31B	,,	29	32
32A	,,	189	273/3
32B	,,	274	371
33	,,	1	439/1
34	Anupinakatta Road	1	128
35	Mileghatta	1	115
36	Shettihalli Road	1	135/1
37	Anupinakatte Road	1	23
38A	,,	1	20
38B	,,	1	55
39A	Reserve Police Quarters	1	42
39B	,,	1	42
40	Nehru Road	1	253
DIVISION–III			
41	Park Extension Road	1	13
42	,,	1	11
43	Balraj Urs Road	441	24
44	Nehru Road	528	33
45	,,	1	766
46	B. H. Road	390	36
47	,,	440	603
48	,,	1	...
49A	Sawar Line Road	112	173
49B	,,	612/1	612/4
50	Jpn Road	174	228
		1	235
51	,,	49	51
52	Durgammanakeri	3	197/9
53	Jpn Road	117	119
54	Nehru Road	83	31
55	,,	56	11/3
56	,,	52	10
57	Garden Area	1	171
58	,,	1	85
59	Sawar line Road	12	111
60A	Jpn Road	39	43
60B	,,	74	145
			236
61	,,	1	38

SHIMOGA TALUK

DESCRIPTION OF URBAN ENUMERATORS' BLOCKS—(*Contd.*)

NAME OF TOWN: SHIMOGA (M)

LOCATION CODE NO. 17/X

Census Enumeration Block No.	Description of jurisdiction of the Census Enumeration Block: Name or No. of Street, Road, Lane, etc.	No. of the first Census House	No. of the last Census House
1	2	3	4
DIVISION–IV			
62	Rajendra Nagara	1	122
63	Sawlanga Road	5	84/B
64A	Circuit House Road	1	58
64B	Jail Road	59	42
65	,,	49	5
66	,,	79	37
67	Sawlanga Road	1	3
68	Park Extension	4	1/1
69	Balaraj Urs Road	40	34
70A	Nehru Road	1	24
70B	,,	25	12
71	Hospital Area	13	660
72	A.R.P. Quarters	86	41
73	Circuit house Road	17	15(1)
74	,,	187	79
75	Banashankari Extension	1	186
76	,,	24	93
77A	Doddamma Temple Street	1	45
77B	,,	43/1	17
78	,,	53	59
79A	Jail Road Cross	1	115
79B	,,	116	212
80	,,	1	97
DIVISION–V			
81	Banashankari Extension	1	79A
82	Sawlanga Road	1	13
83A	Jayanagar	52	61(1)
83B	,,	62	20
84	Basavanagudi	1	69
85A	,,	34	76
85B	II & III Cross Basavanagudi	77	32
86A	4th, 5th Cross	54	80
86B	,,	81	93
87	M.S.E.B. Colony	1	84
88	Railway Quarters	85	58
89	,, Area	1	55
90A	Sheshadripuram	1	105
90B	,,	106	132
91	B.H. Road, Joseph Nagar	1	930
92	,, Lurdu ,,	821	820
93	Balaraj Urs Road	1	803
94	Sawlanga Road	1	36
95A	Jayanagar I Cross Road, Sawlanga Road	21	7
95B	Jayanagar II & III Cross	8	180
96	Basavanagudi I Cross	9	108
97	,,	1	23
98	Railway Station Post Office Basavanagudi Road	55	44
99	Balaraj Urs Road Tank Mohalla Road	97	90
100	,, I Cross	1	132
101A	,, III Cross	1/122	31/171
101B	Garden Area	1	49
DIVISION–VI			
102	Garden Area	1	33
103	Tank Mohalla II Cross	1	149
104	Garden area I Cross	358	733
105	M.K. Road	102	255
106	K.R. Pura Street	119	244
107	K.R.P. Street	1	25
108A	Bylakammar Street	1	59
108B	Bylakammarakeri	61	130
109	M.K.K. Road	1	101
110A	H. Siddaiah Road	1	123
110B	,,	124	152
111	D. Koppalu (Thimmapur)	1	83
112	B. B. Street	121	228
113A	,,	1	72
113B	,,	73	120
114	Kurbargundi	1	35
115	K.R. Pura Road	245	352

SHIMOGA TALUK

DESCRIPTION OF URBAN ENUMERATORS' BLOCKS—(*Contd.*)

NAME OF TOWN: SHIMOGA (M)

LOCATION CODE No. 17/X

Census Enumeration Block No.	Description of jurisdiction of the Census Enumeration Block		
	Name or No. of Street, Road, Lane, etc.	No. of the first Census House	No. of the last Census House
1	2	3	4
116	O.T. Road	116	179
117	K.R. Pura Road	25	114
118	O.T. Road	1	140
119	K.R. Puram Road	1	118
DIVISION–VII			
120	Gandhi Bazaar	36	87
121	,,	81	63
122	,,	100	67
123	,,	1	18
124	,,	166	252
125	Kumbargardi	63	167
126	M K.K. Road	75	81
127	Upparakeri	1	287
128	M.K.K. Road	79	121
129	Upparakeri	31	140
130A	,,	1	43
130B	M.K.K. Road	41	30
131	,,	316	92
132	Haralannekeri Gandhi Bazaar	365	92
133	M.K.K. Road Haralannekeri	1	45
DIVISION–VIII			
134	S.P.M. Road Kalluraiah Street	1	136
135A	Tulaja Bhavani Road	1	124
135B	Ashoka Road	103	47
136A	Shivaji Road	1	55
136B	Thigularakeri	56	182
137	Shivaji Road Ashoka Road	5	25
138	Thigalarkeri And Yalakoppanakeri Tirupalyanakeri	1	93
139	Agasarakeri	255	107
140A	Lasker Mohalla Area	1	254
140B	Yalakoppakeri	60	40
141	Thigularakeri Yalakoppakeri Shivaji Road I & II Cross	59	75
142A	Huchangi Durgammanakeri	1	26
142B	Shivaji Road	1	59
143	Ashoka Road Yalakoppanakeri	1	57
144A	Yalakoppakeri	21	45
144B	S.P.M. Road	136	173
DIVISION–IX			
145	S.P.M. Road, Ashoka Road	1	346(B)
146	Kuchalakkikeri	1	330
147	Old Market Road	1	308
148A	Alimanorakeri	1	62
148B	B.H. Road, Old Post Office Road	63	361
149	Durgamma temple Street Old Bar line Road	1	29(1)
150	S.P.M. Road, Old Bar Road	1	228
151	S.P.M. Road, Kaleo Road	1	120
152A	Old Bar Line Road Galeb Sab Street	37	340
152B	,,	3	3(2)
153	Sorkornoroya (Old Bar Line)	83	309
154	Kuchalakkikeri Karidevarkeri	85	40
155	Kariyappankeri	1	133

SHIMOGA TALUK

DESCRIPTION OF URBAN ENUMERATORS' BLOCKS—(*Concld.*)

NAME OF TOWN: SHIMOGA (M)

LOCATION CODE No. 17/X

Census Enumeration Block No.	Description of jurisdiction of the Census Enumeration Block: Name or No. of Street, Road, Lane, etc.	No. of the first Census House	No. of the last Census House
1	2	3	4
DIVISION–X			
156	Fort Road	1	181
157A	Old Bar Line Road & Fort Road	1	124
157B	Old Bar Line Road	389	475
158A	Appaji Rao Compound	1	117A
158B	,,	118	192
159	B.H. Road, Old Bar Line Road	1	122A
160A	,,	1	82
160B	B.H. Road	83	140A
161	Tank Bund Road	1	131
162	B.H. Road,	132	13
163	Holehonnur Road	14	118
164A	B.H. Road, Durgamma Temple	1	99
164B	B.H. Road Cross	100	183
165A	Jathra Maidana B.H. Road	1	131
165B	,,	132	191
166A	,,	1	87
166B	,,	88	178
167A	Sandal wood Oil Factory B.H. Road	1	80
167B	,,	81	201
168A	Cross Road Tank Bund Road	244	329
168B	,,	330	398
169A	B. H. Road	10/1029	66
169B	,, M. R. S. Road	67	175
170	Balaraj Urs Road & Cross	1/3	127
171	,,	128	243
172	B. H. Road Cross	1	215
173	Somaiah Lay out	931	1033

SORAB TALUK

ALPHABETICAL LIST OF VILLAGES

SORAB TALUK

Sl. No.	Name of Village	1971 Census Location Code Number	Population 1961	Population 1971	Square in the Taluk Map in which the village is located
1	2	3	4	5	6
1.	Absi	136	396	509	C-4
2.	Agasanahalli	216	579	672	D-1
3.	Agraharamalekoppa	302	143	216	D-3
4.	Akhalli	204	379	509	C-1
5.	Amachi	96	151	112	D-6
6.	Ammagondanakoppa	57	38	45	D-5
7.	Anavatti	245	3,429	4,794	D-2
8.	Andavalli(S)	142	676	773	B-4
9.	Andige	31	436	459	D-4
10.	Ankanavalli	7	297	428	B-4
11.	Arekoppa	41	114	135	E-4
12.	Aretelagadde	203	159	238	D-1
13.	Avalagodu	85	23	72	D-5
14.	Badanakatte	284	Uninhabited		D-2
15.	Balagodu	118	Uninhabited		C-5
16.	Balekoppa	291	7	...	E-3
17.	Banadakoppa	108	369	436	D-5
18.	Bankasana	194	483	520	C-2
19.	Bankavalli	205	153	285	C-1
20.	Baragavalli	159	...	56	B-3
21.	Baragi	100	270	338	D-5
22.	Bastikoppa	145	16	50	B-4
23.	Basur	263	427	463	C-2
24.	Bedavatti	40	280	300	E-4
25.	Belavanthanakoppa	224	186	360	E-2
26.	Bendekoppa	300	Uninhabited		D-3
27.	Bennigeri	226	589	770	F-2
28.	Bennur	155	487	769	B-3
29.	Bennur	259	644	591	D-2
30.	Bettadakurli	288	334	428	D-3
31.	Bettadakurli State Forest	287	...	5	D-2
32.	Bhadrapura	95	85	96	D-6
33.	Bharangi	225	1,017	1,067	E-2
34.	Bilagali	207	571	702	D-1
35.	Bilagalikoppa	206	Uninhabited		C-1
36.	Bilagi	305	108	181	D-4
37.	Bilavagodu	273	169	233	C-3
38.	Bilavani	36	432	459	E-4
39.	Bommanahalli	276	308	432	D-3
40.	Bommarsikoppa	214	...	672	D-1
41.	Boppagondanakoppa	35	89	78	E-4
42.	Brahmanavadadodderi	104	133	125	D-5
43.	Brahmanavadaholekatte	77	Uninhabited		E-5
44.	Brahmanavadainduvalli	71	Uninhabited		E-5
45.	Brahmanavadasagadde	79	41	85	D-5
46.	Brahmanavadatalebylu	74	Uninhabited		E-5
47.	Byrekoppa	83	170	259	D-5
48.	Chagatur	180	478	548	C-2
49.	Chakkavali	27	240	328	D-3
50.	Chakkashekuna	24	265	347	D-4
51.	Chandragutti	147	1,130	1,451	B-3
52.	Chandragutti State Forest	148	Uninhabited		A-3
53.	Channapura	32	221	361	F-4
54.	Charantihosakoppa	126	18	25	D-5
55.	Chatradahalli	38	157	205	E-4
56.	Chickalagodu	172	127	178	B-2
57.	Chikkabbur	294	288	382	E-3
58.	Chikkachowti	221	226	299	E-2
59.	Chikkaidagodu	241	651	740	E-2
60.	Chikkasavi	61	216	237	E-4
61.	Chikmakoppa	149	313	399	B-3
62.	Chilanur	112	153	210	D-4
63.	Chimanur	55	111	214	D-4
64.	Chitrahattihalli	22	144	201	D-4
65.	Chittur	64	511	623	E-5
66.	Chowdikoppa	13	66	85	C-4
67.	Dalavaibosakoppa	105	36	75	D-5
68.	Devagondikoppa	98	Uninhabited		C-6
69.	Devarahosakoppa	209	31	...	D-1
70.	Devastanadahakkalu	246	471	571	D-2
71.	Devatikoppa	29	182	260	D-4
72.	Dodderikoppa	299	Uninhabited		D-3
73.	Dugur	94	275	338	D-5
74.	Dwarahalli	249	433	553	D-4
75.	Dyavagodu	138	Uninhabited		C-4
76.	Dyavanahalli	266	271	315	C-3
77.	Edur	175	82	100	B-2
78.	Ganganakoppa	5	Uninhabited		C-4
79.	Gangavalli	238	321	354	E-3
80.	Gendla	278	300	469	D-2
81.	Gerukoppe	34	114	141	E-4
82.	Ginivala	231	711	880	F-2
83.	Goggehalli	137	5	31	C-4
84.	Gudavi	10	800	1,055	C-3
85.	Guddekoppa	295	302	496	D-3
86.	Gudiganakoppa	293	222	384	E-3
87.	Gumnanahalu	230	Uninhabited		F-2
88.	Gundasettykoppa	3	151	184	C-4
89.	Gunjanur	8	533	662	C-4

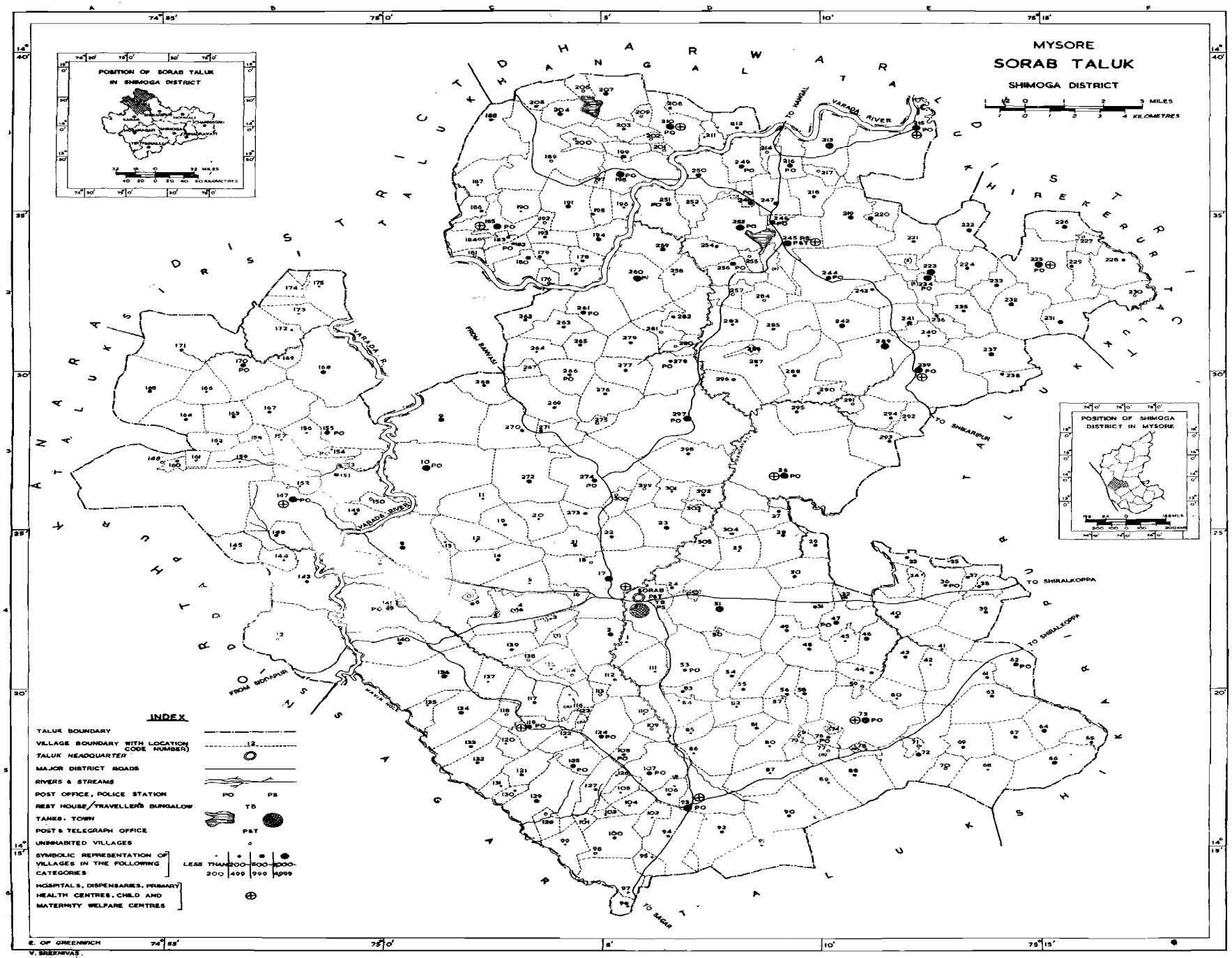
MYSORE
SORAB TALUK
SHIMOGA DISTRICT
POSITION OF SORAB TALUK IN SHIMOGA DISTRICT
POSITION OF SHIMOGA DISTRICT IN MYSORE
INDEX
TALUK BOUNDARY
VILLAGE BOUNDARY WITH LOCATION CODE NUMBER)
TALUK HEADQUARTER
MAJOR DISTRICT ROADS
RIVERS & STREAMS
POST OFFICE, POLICE STATION
REST HOUSE/TRAVELLERS BUNGALOW
TANKS. TOWN
POST & TELEGRAPH OFFICE
UNINHABITED VILLAGES
SYMBOLIC REPRESENTATION OF VILLAGES IN THE FOLLOWING CATEGORIES
LESS THAN 200
200-499
500-999
1000-4999
HOSPITALS, DISPENSARIES, PRIMARY HEALTH CENTRES, CHILD AND MATERNITY WELFARE CENTRES
SORAB
TO HANGAL
TO SHIKARIPUR
TO SHIRALKOPPA
TO SAGAR
FROM BANVASI
FROM SONDUR
VARADA RIVER
E. OF GREENWICH
V. SREENIVAS.

ALPHABETICAL LIST OF VILLAGES—(*Contd*)

SORAB TALUK

Sl. No.	Name of Village	1971 Census Location Code Number	Population 1961	Population 1971	Square in the Taluk Map in which the village is located
1	2	3	4	5	6
90.	Halagalale	53	182	284	D-4
91.	Halagatta	113	9	...	C-5
92.	Halasinakoppa	99	55	71	C-5
93.	Halekoppa	184	Uninhabited		C-2
94.	Halesorab	17	745	1,334	D-4
95.	Hanaji	179	288	333	C-2
96.	Hanchi	232	632	801	E-2
97.	Haralige	135	78	115	C-3
98.	Haralukoppa	257	Uninhabited		D-2
99.	Harishi	170	180	907	B-2
100.	Harur	48	158	203	D-4
101.	Hasavi	283	147	193	D-2
102.	Haya	296	327	428	D-3
103.	Heche	141	1,295	1,521	C-4
104.	Heggodu	54	116	203	D-4
105.	Hesari	69	293	378	E-5
106.	Hesarikoppa	70	Uninhabited		E-5
107.	Hirale	122	106	159	C-5
108.	Hirechowti	222	609	806	E-2
109.	Hireidagodu	242	469	618	E-2
110.	Hirekalagodu	173	70	96	B-2
111.	Hirekasavi	62	426	613	E-4
112.	Hiremagadi	237	807	945	E-2
113.	Hiremakoppa	150	Uninhabited		B-3
114.	Hiriyavali	28	176	230	D-4
115.	Hodabatte	106	211	230	D-5
116.	Holekoppa	97	10	114	D-6
117.	Holemarur	143	261	313	B-4
118.	Horabylu	102	155	197	D-5
119.	Horabylu	163	209	262	D-3
120.	Horabylukoppa	101	6	8	C-5
121.	Hosabale	119	697	768	C-5
122.	Hosabale	156	47	70	B-3
123.	Hosahalli	254	287	380	D-2
124.	Hosakoppa	178	184	226	C-2
125.	Hosur	9	434	597	C-3
126.	Hunavalli	88	96	213	E-5
127.	Hunsavalli	243	181	252	E-2
128.	Hunsekoppa	267	32	21	C-2
129.	Hurali	219	644	878	E-2
130.	Huralikoppa	220	397	519	E-2
131.	Huralikoppa	262	192	231	C-2
132.	Indihalli	66	355	545	E-5
133.	Induvalli	72	398	654	E-5
134.	Jaddihalli	264	134	172	C-2
135.	Jade	185	1,443	1,643	C-2
136.	Jademadapura	181	Uninhabited		C-2
137.	Jambehalli	14	186	251	C-4
138.	Jigarikoppa	183	133	200	C-2
139.	Jirlekoppa	42	109	161	E-4
140.	Jogihalli	229	159	251	F-2
141.	Kachavi	196	101	133	D-1
142.	Kadasur	140	327	408	C-4
143.	Kaisodi	92	312	340	D-5
144.	Kakkarsi	139	200	250	C-4
145.	Kaliggere	182	169	263	C-2
146.	Kallambi	11	128	184	C-3
147.	Kallukoppa	186	178	242	C-1
148.	Kamalapura	152	62	88	B-3
149.	Kamanavalli	223	838	1,016	E-2
150.	Kamarur	168	551	670	B-2
151.	Kamarur	187	144	159	C-1
152.	Kanagodu	110	75	136	D-5
153.	Kanaballi	90	112	392	D-5
154.	Kanakoppa	52	Uninhabited		D-4
155.	Kanakoppa	292	163	87	E-3
156.	Kannur	89	82	125	E-5
157.	Kanthanahalli	12	119	123	C-4
158.	Kanthanahalli	290	Uninhabited		D-3
159.	Kappagalale	111	100	148	D-4
160.	Karadigere	16	57	91	C-4
161.	Karekoppa	67	143	234	E-5
162.	Karjikoppa	87	29	66	D-5
163.	Kasaraguppe	117	323	374	C-5
164.	Kasavadikoppa	44	227	228	E-4
165.	Katavai	146	164	218	B-4
166.	Katavalli	260	1,083	1,311	D-2
167.	Kattinakere	75	Uninhabited		D-5
168.	Katur	280	Uninhabited		D-2
169.	Kavadi	63	264	272	E-5
170.	Kelaginakiragunsi	116	48	72	C-5
171.	Kenchikoppa	174	50	63	B-2
172.	Kerehalli	261	641	822	C-2
173.	Kerekoppa	127	255	333	C-5
174.	Kerekoppa	271	267	419	C-3
175.	Khotari	59	Uninhabited		E-4
176.	Kodakani	51	975	1,665	D-4
177.	Kodambi	160	160	291	B-3
178.	Kodanakatte	120	82	95	C-5
179.	Kodihalli	218	371	487	D-1
180.	Kodikoppa	199	445	578	D-1
181.	Kodikoppa	255	Uninhabited		D-2
182.	Kolagunsi	39	250	273	E-4

ALPHABETICAL LIST OF VILLAGES—(*Contd.*)

SORAB TALUK

Sl. No.	Name of Village	1971 Census Location Code Number	Population 1961	Population 1971	Square in the Taluk Map in which the village is located
1	2	3	4	5	6
183.	Kolisalu	86	66	93	D-5
184.	Kondagalale	82	13	25	D-5
185.	Koppadahalu	227	Uninhabited		F-2
186.	Korakodu	298	265	401	D-3
187.	Kotekoppa	258	84	120	D-2
188.	Kubatur	253	877	1,140	D-2
189.	Kudaregani	21	207	280	C-4
190.	Kulaga	269	192	240	C-3
191.	Kulavalli	58	202	292	D-5
192.	Kumbatti	56	141	207	D-5
193.	Kummur	304	204	266	D-4
194.	Kumsi	33	202	316	E-4
195.	Kunaji	50	Uninhabited		D-4
196.	Kundagasavi	60	96	150	E-5
197.	Kondagodu	158	...	10	B-3
198.	Kunitheppa	233	335	401	E-2
199.	Kuntagalale	165	279	319	A-3
200.	Kuppagadde	297	1,874	2,452	D-3
201.	Kuppe	84	102	149	D-5
202.	Kyasanur	129	554	639	C-5
203.	Lakkavalli	251	781	881	D-1
204.	Madapura (Telagadde)	197	Uninhabited		C-1
205.	Magadi	132	151	202	C-5
206.	Maisavi	91	111	184	D-5
207.	Malagikurli	303	13	23	D-3
208.	Malalagadde	107	667	747	D-5
209.	Malalikoppa	65	197	214	F-5
210.	Mallapura	248	575	751	D-1
211.	Mallasamudra	201	Uninhabited		D-1
212.	Manamane	43	227	334	E-4
213.	Mangalore	167	342	455	B-3
214.	Mangapura	190	100	146	C-1
215.	Mangarsikoppa	169	62	95	B-2
216.	Mannethi	157	20	23	B-3
217.	Marur	1	127	183	D-4
218.	Matighatta	286	10	12	D-2
219.	Mavali	47	436	530	E-4
220.	Mavinaballikoppa	161	102	141	B-3
221.	Melinakirugunsi	123	24	67	C-5
222.	Mokoppa	192	Uninhabited		C-2
223.	Mudagodu	121	375	356	C-5
224.	Mudidoddikoppa	215	2,309	2,376	E-1
225.	Mugur	250	642	710	D-1
226.	Muttuguppe	134	669	791	C-5
227.	Nadahalli	2	557	679	D-4
228.	Nadavadadodderi	133	278	315	C-5
229.	Nadavadaholekatte	78	165	164	E-5
230.	Nallur	164	208	273	B-3
231.	Nandigudde	128	Uninhabited		C-5
232.	Narasipura	18	Uninhabited		C-4
233.	Narchi	162	141	178	B-2
234.	Negavadi	289	691	1,022	E-2
235.	Nellikoppa	240	43	36	E-2
236.	Neralige	247	822	880	D-1
237.	Nisarani	124	640	617	C-5
238.	Nittakki	277	192	227	D-2
239.	Nyrsi	151	718	877	B-3
240.	Otur	23	317	521	D-3
241.	Pura	81	238	291	D-5
242.	Pura	153	309	417	B-3
243.	Puttanahalli	265	336	461	C-2
244.	Ramagondanakoppa	131	67	109	C-5
245.	Sabara	212	269	294	D-1
246.	Sagadde	80	91	157	D-5
247.	Salige	193	332	430	C-2
248.	Samanavalli	256	899	946	D-2
249.	Samapgodu	268	200	296	C-3
250.	Sambapura	154	46	54	B-3
251.	Sannamane	103	9	7	D-5
252.	Santhagere	49	157	216	D-4
253.	Santhakoppa	115	16	9	C-4
254.	Sarekoppa	272	400	550	C-3
255.	Saremarur	19	235	259	C-3
256.	Shadalakoppa	68	...	42	E-5
257.	Shakunavalli	210	1,323	1,727	D-1
258.	Shankrikoppa	208	201	314	D-1
259.	Shanthapura	200	Uninhabited		C-1
260.	Shiravanthe	109	Uninhabited		D-5
261.	Shyanavalli	195	355	409	C-1
262.	Siddihalli	282	239	321	D-2
263.	Siddihalli Plantation	281	Uninhabited		D-2
264.	Sigga	73	655	1,006	E-5
265.	Sindli	166	87	121	B-3
266.	Suranige	188	222	248	C-1
267.	Suthukote	37	352	442	E-4
268.	Takalakoppa	125	421	505	C-5
269.	Talebylu	76	124	202	E-5
270.	Tallur	244	398	728	E-2
271.	Tavagondanakoppa	144	55	99	B-4
272.	Telagadde	198	728	1,120	D-1

ALPHABETICAL LIST OF VILLAGES—(*Concld.*)

SORAB TALUK

Sl. No.	Name of Village	1971 Census Location Code Number	Population 1961	Population 1971	Square in the Taluk Map in which the village is located
1	2	3	4	5	6
273.	Telagadde State Forest	189	Uninhabited		C-1
274.	Telagunda	191	617	871	C-1
275.	Thalaguppe	279	242	399	D-2
276.	Thandige	6	248	291	C-4
277.	Thathur	239	1,477	1,757	E-2
278.	Thavanadi	274	553	801	C-3
279.	Thavarehalli	15	169	177	C-4
280.	Thavarekoppa	45	140	168	E-4
281.	Thekkur	270	231	279	C-3
282.	Thelagundli	171	375	492	B-2
283.	Thevaratheppa	235	162	310	E-2
284.	Thoravanda	213	1,005	1,081	E-1
285.	Thotlagondanakoppa	301	142	184	D-3
286.	Thumari	114	Uninhabited		C-4
287.	Thumarikoppa	177	428	437	C-2
288.	Thudneer	285	258	335	D-2
289.	Thyavagodu	20	146	172	C-3
290.	Tuilkoppa	211	155	182	D-1
291.	Uaiguddekoppa	275	Uninhabited		C-3
292.	Udri	26	2,081	2,630	D-3
293.	Ujjainipura	217	Uninhabited		D-1
294.	Ulavi	93	753	1,226	D-5
295.	Uppalli	25	108	128	D-4
296.	Urithikoppa	236	347	429	E-2
297.	Uruganahalli	30	260	329	D-4
298.	Vardikoppa	176	Uninhabited		C-2
299.	Veeranapura	130	...	11	C-5
300.	Vittalapura	252	118	149	D-1
301.	Yadamate	202	Uninhabited		D-1
302.	Yalasi	4	356	424	C-4
303.	Yalavala	228	379	457	F-2
304.	Yalavalli	46	356	565	E-4
305.	Yennekoppa	234	1,167	1,370	E-2

SORAB TALUK **PRIMARY**

L.C. No.	Name of village/ town/ward/ urban enume-rators' block No.	Area of village in acres and of town/ ward in Km²	No. of occu-pied resi-dential houses	No. of house-holds	Total population (including Institutional and Houseless population)			Scheduled Castes		Scheduled Tribes		Literate and educated persons		WORKERS: Total workers (I-IX)		I	
					P	M	F	M	F	M	F	M	F	M	F	M	F
1	2	3	4	5	6	7	8	9	10	11	12	13	14	15	16	17	18
17/8	**Sorab Taluk**																
	T	**1138.7**	**17419**	**18766**	**119153**	**61780**	**57373**	**9983**	**9121**	**480**	**477**	**25963**	**12352**	**33700**	**4302**	**19754**	**1267**
	R	**1138.1**	**16546**	**17824**	**113714**	**58908**	**54806**	**9789**	**8984**	**465**	**472**	**24102**	**11018**	**32290**	**4185**	**19499**	**1255**
	U	**0.6**	**873**	**942**	**5439**	**2872**	**2567**	**194**	**137**	**15**	**5**	**1861**	**1334**	**1410**	**117**	**255**	**12**
RURAL																	
1.	Marur	610	27	28	183	87	96	7	6	3	3	31	12	46	22	32	14
2.	Nadahalli	1,354	93	103	679	353	326	17	15	...	...	158	52	195	68	124	41
3.	Gundasettikoppa	399	30	36	184	91	93	...	...	...	...	25	9	49	3	42	3
4.	Yalasi	1,890	49	55	424	214	210	...	4	...	...	94	41	112	10	75	2
5.	Ganganakoppa	74	...	...	...	...	...	Uninhabited		...	...	...	...	...	...	...	...
6.	Thandige	1,172	40	42	291	153	138	3	3	...	...	32	12	93	2	89	1
7.	Ankaravalli	998	62	63	428	211	217	19	19	...	...	92	75	126	...	112	...
8.	Gunjanur	2,421	103	105	662	351	311	63	44	...	...	182	98	222	2	136	...
9.	Hosur	2,524	88	90	597	316	281	1	2	38	34	163	63	160	25	80	1
10.	Gudavi	3,247	147	155	1,055	531	524	80	83	...	...	181	64	288	6	200	2
11.	Kallambi	934	22	27	184	93	91	...	...	7	4	35	14	33	...	17	...
12.	Kanthanahalli	991	24	24	123	66	57	20	19	...	...	31	17	36	2	31	2
13.	Chowdikoppa	129	10	10	85	47	38	...	...	...	...	9	...	19	...	19	...
14.	Jambehalli	1,480	41	42	251	127	124	40	46	...	...	35	20	83	4	54	3
15.	Thavarehalli	833	23	26	177	93	84	1	2	...	...	39	14	49	3	36	3
16.	Karadigere	286	8	9	91	49	42	...	...	...	...	14	1	19	1	2	...
17.	Halesorab	3,350	190	218	1,334	669	665	10	9	...	...	343	180	355	6	157	1
18.	Narasipura	45	...	...	...	...	...	Uninhabited		...	...	...	...	...	...	...	...
19.	Saremarur	729	37	37	259	126	133	26	29	...	...	53	28	40	1	34	1
20.	Thyavagodu	918	28	28	172	92	80	...	...	...	...	28	12	36	1	23	1
21.	Kudaregani	898	37	37	280	144	136	1	...	...	...	54	21	82	1	38	1
22.	Chitrahattihalli	783	22	24	201	113	88	...	...	...	...	49	7	55	...	21	...
23.	Otur	1,304	74	74	521	273	248	16	14	...	...	138	79	123	70	101	61
24.	Chakkashakuna	601	50	50	347	191	156	54	46	...	...	64	25	85	46	71	45
25.	Uppalli	809	21	22	128	76	52	2	1	...	...	24	5	37	3	29	3
26.	Udri	6,047	395	415	2,630	1,346	1,284	453	402	...	...	498	217	762	231	501	73
27.	Chaikkavali	554	50	50	328	172	156	12	13	11	15	47	18	101	...	61	...
28.	Hiriyavali	1,048	35	36	230	118	112	14	17	14	8	43	30	59	...	37	...
29.	Devatikoppa	365	35	35	260	123	137	8	13	...	...	35	11	67	...	37	...
30.	Uruganahalli	947	55	55	329	170	159	...	...	...	...	88	41	87	7	59	4
31.	Andige	1,077	77	77	459	238	221	10	6	...	...	112	77	113	13	67	...
32.	Channapura	312	59	59	361	180	181	...	...	...	...	86	38	99	2	67	1
33.	Kumsi	733	49	49	316	148	168	10	14	25	31	74	56	91	...	72	...
34.	Gerukoppe	384	22	22	141	84	57	5	3	2	...	43	16	48	...	41	...
35.	Boppagondana-koppa	170	12	12	78	45	33	5	...	...	...	23	10	31	...	18	...

Note—The total of the village areas may not tally with the rural areas of the taluk. The data on these areas are from different sources and no attempt has been made to tally the two.

CENSUS ABSTRACT SORAB TALUK

WORKERS																NON-WORKERS		
II		III		IV		V(*a*)		V(*b*)		VI		VII		VIII		IX		X		
M	F	M	F	M	F	M	F	M	F	M	F	M	F	M	F	M	F	M	F	L.C. No.
19	20	21	22	23	24	25	26	27	28	29	30	31	32	33	34	35	36	37	38	1
7312	**2156**	**2161**	**420**	**52**	**14**	**1015**	**138**	**342**	**9**	**362**	**79**	**1133**	**79**	**185**	**8**	**1384**	**132**	**28080**	**53071**	
7254	**2151**	**2117**	**417**	**52**	**14**	**916**	**108**	**182**	**5**	**316**	**72**	**777**	**66**	**95**	**1**	**1082**	**96**	**26618**	**50621**	
58	**5**	**44**	**3**	...	...	**99**	**30**	**160**	**4**	**46**	**7**	**356**	**13**	**90**	**7**	**302**	**36**	**1462**	**2450**	
6	8	4	...	...	...	...	...	...	...	...	...	...	...	2	...	2	...	41	74	1
7	4	45	21	1	...	5	...	...	...	2	...	2	...	...	...	9	2	158	258	2
7	...	...	...	...	...	...	...	...	...	...	...	...	...	...	...	...	...	42	90	3
8	3	22	4	...	...	...	...	...	...	...	...	5	...	...	...	2	1	102	200	4
...	...	...	...	...	...	...	...	...	Uninhabited	...	...	...	...	...	...	...	...	...	...	5
1	1	3	...	...	...	...	...	...	...	...	...	...	...	...	...	...	...	60	136	6
12	...	...	...	...	...	...	...	...	...	...	...	...	...	...	...	2	...	85	217	7
78	2	...	...	...	...	4	...	...	...	...	...	1	...	...	...	3	...	129	309	8
45	...	2	...	...	...	25	24	...	...	4	...	2	...	...	...	2	...	156	256	9
67	1	4	...	...	...	...	...	...	...	7	...	3	...	...	...	7	3	243	518	10
14	...	...	...	...	...	...	...	...	...	...	...	1	...	...	...	1	...	60	91	11
4	...	1	...	...	...	...	...	...	...	...	...	...	...	...	...	...	...	30	55	12
...	...	...	...	...	...	...	...	...	...	...	...	...	...	...	...	...	...	28	38	13
16	1	11	...	...	...	...	...	...	...	...	...	...	...	...	...	2	...	44	120	14
5	...	...	...	...	...	...	...	...	...	7	...	...	...	...	...	1	...	44	81	15
16	1	...	...	...	...	1	...	...	...	...	...	...	...	...	...	...	...	30	41	16
36	3	7	...	4	...	9	...	50	1	22	...	36	1	9	...	25	...	314	659	17
...	...	...	...	...	...	...	...	...	Uninhabited	...	...	...	...	...	...	...	...	...	...	18
6	...	...	...	...	...	...	...	...	...	...	...	...	...	...	...	...	...	86	132	19
11	...	2	...	...	...	...	...	...	...	...	...	...	...	...	...	...	...	56	79	20
44	...	...	...	...	...	...	...	...	...	...	...	...	...	...	...	...	...	62	135	21
34	...	...	...	...	...	...	...	...	...	...	...	...	...	...	...	...	...	58	88	22
18	9	...	...	...	...	...	...	...	...	...	...	...	...	...	...	4	...	150	178	23
7	1	...	...	...	...	2	...	...	...	1	...	...	...	...	...	4	...	106	110	24
8	...	...	...	...	...	...	...	...	...	...	...	...	...	...	...	...	...	39	49	25
155	156	41	...	...	...	25	...	2	...	14	1	6	...	...	...	18	1	584	1,053	26
37	...	...	...	...	...	1	...	...	...	...	...	...	...	...	...	2	...	71	156	27
20	...	...	...	...	...	2	...	...	...	...	...	...	...	...	...	...	...	59	112	28
29	...	...	...	...	...	...	...	...	...	...	...	...	...	...	...	1	...	56	137	29
9	2	7	...	...	...	5	...	...	...	3	1	1	...	...	...	3	...	83	152	30
17	7	6	...	...	...	2	...	2	1	1	...	13	4	1	...	4	1	125	208	31
18	1	2	...	2	...	...	...	3	...	...	...	3	...	...	...	4	...	81	179	32
19	...	...	...	...	...	...	...	...	...	...	...	...	...	...	...	...	...	57	168	33
...	...	1	...	...	...	3	...	...	...	...	...	1	...	...	...	2	...	36	57	34
7	...	4	...	...	...	2	...	...	...	...	...	...	...	...	...	...	...	14	33	35

SORAB TALUK

PRIMARY

L.C. No.	Name of village/ town/ward/ urban enumerators' block No.	Area of village in acres and of town/ ward in Km²	No. of Occupied residential houses	No. of households	Total population (including Institutional and Houseless population)			Scheduled Castes		Scheduled Tribes		Literate and educated persons		WORKERS			
														Total workers (I-IX)		I	
					P	M	F	M	F	M	F	M	F	M	F	M	F
1	2	3	4	5	6	7	8	9	10	11	12	13	14	15	16	17	18
36.	Bilavani	807	86	86	459	223	236	92	93	24	15	82	49	134	23	86	...
37.	Suthukote	389	71	71	442	230	212	159	151	...	...	99	17	118	3	38	2
38.	Chatradahalli	561	32	32	205	108	97	...	...	...	...	50	20	44	1	21	...
39.	Kolagunsi	1,202	33	33	273	136	137	27	27	18	12	38	25	83	7	56	...
40.	Bedavatti	1,158	54	54	300	147	153	94	102	4	8	26	16	91	19	50	...
41.	Arekoppa	697	24	24	135	73	62	2	...	...	...	7	...	41	1	36	...
42.	Jirlekoppa	566	26	26	161	86	75	5	6	...	...	65	1	50	3	37	...
43.	Manamane	880	47	50	334	175	159	3	2	6	5	69	25	98	10	67	2
44.	Kasavadikoppa	309	33	33	228	114	114	4	5	12	22	41	10	71	3	57	1
45.	Thavarekoppa	461	26	26	168	91	77	2	...	...	...	37	19	52	1	38	1
46.	Yalavalli	904	98	102	565	309	256	51	28	...	...	131	67	170	2	97	...
47.	Mavali	822	80	80	530	257	273	33	38	...	...	137	92	134	23	80	3
48.	Harur	896	26	27	203	106	97	...	...	...	...	39	18	50	4	39	1
49.	Santhagere	693	36	37	216	106	110	...	...	15	19	40	13	64	3	57	1
50.	Kunaji	646	...	...	...	...	...	...	Uninhabited		...	...	...	...	...	...	...
51.	Kodakani	3,500	238	247	1,665	853	812	61	68	...	...	312	124	467	89	275	74
52.	Kanakoppa	56	...	...	...	...	...	...	Uninhabited		...	...	...	...	...	...	...
53.	Halagalale	1,486	40	44	284	138	146	...	...	...	...	67	35	82	7	51	1
54.	Heggodu	642	35	36	203	106	97	15	9	...	...	48	23	58	8	23	...
55.	Chimanur	916	29	30	214	103	111	15	8	...	...	55	25	56	1	31	1
56.	Kumbatti	738	28	28	207	104	103	22	19	...	...	36	15	59	...	49	...
57.	Ammagondanakoppa	306	5	5	45	25	20	3	...	...	...	13	7	14	...	10	...
58.	Kulavalli	738	41	41	292	160	132	12	3	17	19	68	37	79	1	63	1
59.	Khotari	276	...	...	...	...	...	...	Uninhabited		...	...	...	...	...	...	...
60.	Kundagasavi	632	23	23	150	80	70	1	...	...	...	31	10	44	...	32	...
61.	Chikkasavi	1,010	34	35	237	121	116	3	...	47	58	39	8	69	10	45	...
62.	Hirekasavi	1,233	98	100	613	300	313	14	11	86	89	99	41	179	14	135	6
63.	Kavadi	1,460	39	49	272	134	138	20	16	45	44	66	18	70	6	43	1
64.	Chittur	1,103	84	93	623	331	292	28	14	2	2	138	57	169	27	116	1
65.	Malalikoppa	419	35	37	214	111	103	67	48	...	...	32	19	44	2	29	1
66.	Indihalli	1,528	79	79	545	269	276	33	32	...	...	110	50	140	6	98	4
67.	Karekoppa	938	32	32	234	125	109	8	7	...	...	45	13	51	6	41	...
68.	Shadalakoppa	1,269	9	9	42	22	20	...	...	...	...	2	...	14	...	12	...
69.	Hesari	899	61	61	378	193	185	6	9	...	...	26	5	101	5	79	...
70.	Hesarikoppa	488	...	...	...	...	...	...	Uninhabited		...	...	...	...	...	...	...
71.	Brahmandavada-induvalli	158	...	...	...	...	...	...	Uninhabited		...	...	...	...	...	...	...
72.	Induvalli	1,998	90	95	654	331	323	15	10	1	1	207	98	166	5	125	...
73.	Sigga	2,254	174	174	1,006	507	499	19	14	...	...	285	104	268	28	206	5

CENSUS ABSTRACT SORAB TALUK

WORKERS																NON-WORKERS		
II		III		IV		V(*a*)		V(*b*)		VI		VII		VIII		IX		X		
M	F	M	F	M	F	M	F	M	F	M	F	M	F	M	F	M	F	M	F	L.C. No.
19	20	21	22	23	24	25	26	27	28	29	30	31	32	33	34	35	36	37	38	1
20	14	6	1	...	...	10	1	...	...	...	...	2	6	1	...	9	1	89	213	36
73	1	...	...	...	...	...	...	...	...	...	...	2	...	...	...	5	...	112	209	37
20	...	...	...	...	...	...	...	...	...	...	...	...	...	...	...	3	1	64	96	38
26	7	...	...	...	...	...	...	...	...	...	...	...	...	...	...	1	...	53	130	39
38	18	...	...	...	...	...	...	...	...	2	1	...	...	...	...	1	...	56	134	40
5	1	...	...	...	...	...	...	...	...	...	...	...	...	...	...	...	...	32	61	41
9	...	...	...	...	...	1	1	...	...	3	2	...	...	...	...	...	...	36	72	42
26	7	...	...	...	...	4	1	...	...	...	...	...	...	...	...	1	...	77	149	43
10	2	...	...	...	...	2	...	...	...	...	...	1	...	...	...	1	...	43	111	44
12	...	...	...	...	...	...	...	...	...	2	...	...	...	...	...	...	...	39	76	45
20	...	47	2	...	...	...	...	...	...	5	...	...	...	...	...	1	...	139	254	46
40	18	2	...	...	...	1	...	...	...	...	...	1	...	1	1	9	1	123	250	47
9	3	...	...	...	...	...	...	...	...	...	...	1	...	...	...	1	...	56	93	48
7	2	...	...	...	...	...	...	...	...	...	...	...	...	...	...	...	...	42	107	49
...	...	...	...	...	...	...	...	...	Uninhabited	...	...	...	...	...	...	...	...	...	...	50
103	14	3	...	...	...	40	...	...	...	...	...	15	...	2	...	29	1	386	723	51
...	...	...	...	...	...	...	...	...	Uninhabited	...	...	...	...	...	...	...	...	...	...	52
20	4	8	...	...	...	...	...	...	...	3	...	...	1	...	...	...	1	56	139	53
17	4	12	4	...	...	1	...	...	...	1	...	...	...	...	...	4	...	48	89	54
22	...	3	...	...	...	...	...	...	...	...	...	...	...	...	...	...	...	47	110	55
8	...	...	...	...	...	2	...	...	...	...	...	...	...	...	...	...	...	45	103	56
3	...	...	...	...	...	1	...	...	...	...	...	...	...	...	...	...	...	11	20	57
13	...	1	...	...	...	1	...	...	...	...	...	...	...	...	...	1	...	81	131	58
...	...	...	...	...	...	...	...	...	Uninhabited	...	...	...	...	...	...	...	...	...	...	59
10	...	...	...	1	...	...	...	...	...	...	...	...	...	...	...	1	...	36	70	60
13	...	...	...	...	...	11	10	...	...	...	...	...	...	...	...	...	...	52	106	61
27	3	8	...	...	...	3	...	...	...	1	...	...	...	3	...	2	5	121	299	62
13	...	10	5	...	...	...	...	...	...	...	...	2	...	...	...	2	...	64	132	63
39	26	...	...	...	...	5	...	...	...	...	...	...	...	...	...	9	...	162	265	64
15	1	...	...	...	...	...	...	...	...	...	...	...	...	...	...	...	...	67	101	65
40	2	...	...	...	...	2	...	...	...	...	...	...	...	...	...	...	...	129	270	66
8	...	...	...	...	...	...	6	...	...	...	...	2	...	...	...	...	...	74	103	67
1	...	...	...	...	...	1	...	...	...	...	...	...	...	...	...	...	...	8	20	68
20	5	...	...	...	...	...	...	1	...	...	...	...	...	...	...	1	...	92	180	69
...	...	...	...	...	...	...	...	...	Uninhabited	...	...	...	...	...	...	...	...	...	...	70
...	...	...	...	...	...	...	...	...	Uninhabited	...	...	...	...	...	...	...	...	...	...	71
24	5	1	...	...	...	5	...	...	...	...	...	6	...	...	...	5	...	165	318	72
20	17	7	...	...	...	18	...	...	...	5	5	2	...	1	...	9	1	239	471	73

SORAB TALUK

PRIMARY

L.C. No.	Name of village/ town/ward/ urban enumerators' block No.	Area of village in acres and of town/ ward in Km^2	No. of occupied residential houses	No. of households	Total population (including Institutional and Houseless population)			Scheduled Castes		Scheduled Tribes		Literate and educated persons		WORKERS			
														Total workers (I-IX)		I	
					P	M	F	M	F	M	F	M	F	M	F	M	F
1	2	3	4	5	6	7	8	9	10	11	12	13	14	15	16	17	18
74.	Brahmandavadatale-bylu *	...	...	...	...	...	...	...	Uninhabited		...	...	...	...	...	...	...
75.	Kattinakere	104	...	...	...	...	...	...	Uninhabited		...	...	...	...	...	...	...
76.	Talebylu	453	32	33	202	105	97	6	4	...	...	32	7	54	20	41	3
77.	Brahmanavadahole-katte	322	...	...	...	...	...	...	Uninhabited		...	...	...	...	...	...	...
78.	Nadavadaholekatte	299	24	27	164	88	76	...	...	...	...	25	3	53	14	49	1
79.	Brahmanavada-saggadde	205	10	10	84	50	34	...	...	...	...	26	15	26	3	19	...
80.	Sagadde	1,045	20	20	157	71	86	...	...	...	...	4	...	44	29	41	...
81.	Pura	534	41	41	291	150	141	11	9	...	...	67	19	83	4	48	...
82.	Kondagalale	613	4	4	25	14	11	...	...	...	...	6	3	10	1	5	...
83.	Byrekoppa	464	35	38	259	134	125	36	33	...	...	61	25	66	8	41	3
84.	Kuppe	981	24	25	149	74	71	4	3	1	...	29	20	38	7	25	...
85.	Avalagodu	462	16	16	72	29	43	...	...	...	...	17	5	17	6	6	1
86.	Kolisalu	1,112	17	18	93	48	45	...	...	...	...	4	...	28	...	28	...
87.	Karjikoppa	1,163	11	11	66	35	31	...	...	...	...	12	2	20	...	20	...
88.	Hunavalli	1,149	35	35	213	108	105	...	...	...	...	27	11	53	1	27	1
89.	Kannur	1,166	13	13	125	53	72	...	...	...	...	13	...	33	...	33	...
90.	Kanahalli	1,616	42	42	392	198	194	9	15	...	...	4	4	120	3	111	3
91.	Maisavi	1,720	29	29	184	103	81	...	...	...	...	39	8	56	1	46	1
92.	Kaisodi	1,468	53	57	340	178	162	...	...	...	...	62	8	81	...	77	...
93.	Ulavi	1,171	217	221	1,226	639	587	106	100	2	5	373	255	331	97	112	19
94.	Dugur	1,397	55	56	338	183	155	11	12	...	...	68	15	101	64	81	54
95.	Bhadrapura	330	15	15	96	50	46	...	...	...	...	10	4	29	1	27	...
96.	Amachi	342	18	18	112	49	63	11	11	...	...	38	43	32	...	10	...
97.	Holekoppa	983	14	14	114	64	50	...	...	...	...	24	2	35	1	31	1
98.	Devagond koppa	52	...	...	...	...	...	...	Uninhabited		...	...	...	...	...	...	...
99.	Halasinakoppa	771	12	12	71	33	38	...	...	...	...	13	9	17	2	16	1
100.	Baragi	1,239	45	49	338	180	158	...	...	...	...	83	35	96	1	66	...
101.	Horabylukoppa	147	1	1	8	3	5	...	...	...	...	...	...	3	...	3	...
102.	Horabylu	404	32	32	197	94	103	19	23	...	...	47	48	62	9	5	...
103.	Sannamane	123	1	1	7	7	...	...	...	...	...	4	...	6	...	2	...
104.	Brahmanavada-dodderi	339	20	20	125	60	65	1	1	...	...	43	42	39	4	...	...
105.	Dalavaihosakoppa	357	12	12	75	39	36	6	4	...	...	11	6	21	3	13	...
106.	Hodabatte	376	41	41	230	119	111	46	39	...	...	54	49	70	13	...	...
107.	Malalagadde	1,242	101	110	747	402	345	8	11	...	...	105	73	212	9	24	...
108.	Banadakoppe	467	69	69	436	226	210	38	27	6	5	76	57	113	59	57	47
109.	Shiravante	380	...	...	...	...	...	...	Uninhabited		...	...	...	...	...	...	...
110.	Kanagodu	363	20	21	136	76	60	...	...	7	3	33	15	38	2	20	...

* Area included in Talebylu village of L. C. No. 76

CENSUS ABSTRACT SORAB TALUK

WORKERS																		NON-WORKERS		
II		III		IV		V(*a*)		V(*b*)		VI		VII		VIII		IX		X		
M	F	M	F	M	F	M	F	M	F	M	F	M	F	M	F	M	F	M	F	L.C. No.
19	20	21	22	23	24	25	26	27	28	29	30	31	32	33	34	35	36	37	38	1
...	...	...	...	...	...	...	...	...	Uninhabited	...		...	...	...	...	...	...	...	...	74
...	...	...	...	...	...	...	...	...	Uninhabited	...		...	...	...	...	...	...	...	...	75
10	17	...	...	...	...	...	...	...	...	2	...	...	...	...	...	1	...	51	77	76
...	...	...	...	...	...	...	...	...	Uninhabited	...		...	...	...	...	...	...	...	...	77
3	13	1	...	...	...	...	...	...	...	...	...	...	...	...	...	...	...	35	62	78
...	1	3	2	...	...	...	...	...	...	4	...	...	...	...	...	...	...	24	31	79
2	29	...	...	...	...	...	...	...	...	...	...	...	...	...	...	1	...	27	57	80
27	3	...	...	...	...	4	...	...	...	...	...	2	...	...	...	2	1	67	137	81
5	1	...	...	...	...	...	...	...	...	...	...	...	...	...	...	...	...	4	10	82
22	4	...	...	...	...	1	...	...	...	...	...	...	...	...	...	2	1	68	117	83
9	3	...	...	...	...	...	...	...	...	1	2	...	...	...	...	3	2	40	64	84
11	5	...	...	...	...	...	...	...	...	...	...	...	...	...	...	...	...	12	37	85
...	...	...	...	...	...	...	...	...	...	...	...	...	...	...	...	...	...	20	45	86
...	...	...	...	...	...	...	...	...	...	...	...	...	...	...	...	...	...	15	31	87
22	...	...	...	...	...	1	...	...	...	...	...	...	...	...	...	3	...	55	104	88
...	...	...	...	...	...	...	...	...	...	...	...	...	...	...	...	...	...	20	72	89
9	...	...	...	...	...	...	...	...	...	...	...	...	...	...	...	...	...	78	191	90
7	...	2	...	...	...	3	...	...	...	...	...	1	...	...	...	...	...	47	80	91
...	...	...	...	...	...	...	...	...	...	...	...	...	...	...	...	1	...	97	162	92
46	55	21	5	1	1	35	4	7	2	13	2	55	7	6	...	35	2	308	490	93
4	4	7	1	...	...	5	5	...	...	1	...	1	...	...	...	2	...	82	91	94
...	...	2	1	...	...	...	...	...	...	...	...	...	...	...	...	...	...	21	45	95
2	...	20	...	...	...	...	...	...	...	...	...	...	...	...	...	...	...	17	63	96
...	...	4	...	...	...	...	...	...	...	...	...	...	...	...	...	...	...	29	49	97
...	...	...	...	...	...	...	...	...	Uninhabited	...		...	...	...	...	...	...	...	...	98
...	...	1	1	...	...	...	...	...	...	...	...	...	...	...	...	...	...	16	36	99
...	...	30	1	...	...	...	...	...	...	...	...	...	...	...	...	...	...	84	157	100
...	...	...	...	...	...	...	...	...	...	...	...	...	...	...	...	...	...	...	5	101
...	...	55	8	...	...	...	...	...	...	...	...	1	...	...	...	1	1	32	94	102
4	...	...	...	...	...	...	...	...	...	...	...	...	...	...	...	...	...	1	...	103
...	...	33	4	2	...	...	...	...	...	...	...	...	...	...	...	4	...	21	61	104
...	...	8	3	...	...	...	...	...	...	...	...	...	...	...	...	...	...	18	33	105
28	5	40	8	...	...	...	...	...	...	...	...	...	...	...	...	2	...	49	98	106
106	2	68	7	...	...	2	...	...	...	...	...	4	...	1	...	7	...	190	336	107
10	6	45	6	...	...	...	...	...	...	...	...	1	...	...	...	...	...	113	151	108
...	...	...	...	...	...	...	...	...	Uninhabited	...		...	...	...	...	...	...	...	...	109
16	1	...	...	...	...	1	...	...	...	...	...	...	...	...	...	1	1	38	58	110

L.C. No.	Name of village/ town/ward/ urban enume-rator's block No.	Area of village in acres and of town/ ward in Km²	No. of Occu-pied resi-dential houses	No. of house-holds	Total population (including Institutional and Houseless population)			Scheduled Castes		Scheduled Tribes		Literate and educated persons		WORKERS			
														Total workers (I-IX)		I	
					P	M	F	M	F	M	F	M	F	M	F	M	F
1	2	3	4	5	6	7	8	9	10	11	12	13	14	15	16	17	18
111.	Kappagalale	823	21	22	148	74	74	3	3	...	...	23	6	40	25	34	...
112.	Chilanur	590	22	22	210	105	105	...	...	...	...	27	12	55	...	42	...
113.	Halagatta	194	...	...	...	...	...	...	Uninhabited		...	...	...	...	...	...	...
114.	Thumari	222	...	...	...	...	...	...	Uninhabited		...	...	...	...	...	...	...
115.	Santhakoppa	450	1	1	9	7	2	...	...	...	...	1	...	3	...	2	...
116.	Kelaginakiragunsi	666	8	8	72	34	38	...	...	...	...	12	3	18	...	14	...
117.	Kasaraguppe	1,325	55	55	374	192	182	37	32	...	...	53	41	119	3	49	...
118.	Balagodu	287	...	...	...	...	...	...	Uninhabited		...	...	...	...	...	...	...
119.	Hosabale	670	130	142	768	414	354	56	50	...	...	195	90	258	38	86	16
120.	Kodanakatte	357	16	18	95	62	33	...	...	...	...	41	18	35	3	4	...
121.	Mudagodu	659	56	64	356	201	155	31	33	...	...	89	36	108	52	28	21
122.	Hirale	499	18	27	159	82	77	22	16	...	...	32	21	40	20	12	5
123.	Melinakiragunsi	249	7	12	67	42	25	...	...	...	...	21	3	25	6	6	4
124.	Nisarani	1,193	98	99	617	345	272	...	...	12	9	144	67	170	7	32	1
125.	Talakalakoppa	504	71	73	505	247	258	60	70	...	...	123	103	121	68	4	1
126.	Charanti Hosakoppa	181	4	4	25	9	16	2	5	...	...	7	9	7	3	2	1
127.	Kerekoppa	732	55	58	333	170	163	...	...	...	...	106	64	93	21	6	...
128.	Nandigudde	369	...	...	...	...	...	...	Uninhabited		...	...	...	...	...	...	...
129.	Kyasanur	1,987	105	110	639	314	325	4	2	...	...	95	32	158	15	102	...
130.	Veeranapura	235	5	5	11	8	3	...	...	...	...	2	...	7	...	7	...
131.	Ramagondanakoppa	279	15	15	109	54	55	2	...	...	...	14	2	27	...	23	...
132.	Magadi	1,078	30	32	202	112	90	7	4	...	...	40	14	60	20	40	16
133.	Nadavada Dodderi	870	54	54	315	163	152	13	9	...	...	32	7	85	42	65	32
134.	Muttuguppe	1,328	115	117	791	405	386	48	41	10	12	113	62	177	21	87	9
135.	Haralige	558	14	14	115	58	57	4	3	...	...	14	1	27	3	17	...
136.	Absi	2,641	79	81	509	259	250	14	8	...	...	93	42	135	15	80	1
137.	Goggehalli	709	6	6	31	20	11	...	...	3	6	5	1	16	2	2	...
138.	Dyavagadu	397	...	...	...	...	...	...	Uninhabited		...	...	...	...	...	...	...
139.	Kakkarsi	834	46	46	250	123	127	8	7	...	...	22	8	70	1	56	1
140.	Kadasur	1,432	66	66	408	209	199	27	29	...	...	74	37	113	4	94	4
141.	Heche	3,887	256	258	1,521	838	683	55	51	...	...	257	59	470	12	403	1
142.	Andavali	3,460	123	123	773	394	379	35	34	...	...	129	55	206	2	205	1
143.	Holemaru.	1,749	42	42	313	166	147	88	89	...	...	99	50	69	...	26	...
144.	Thavagondanakoppa	359	15	15	99	49	50	13	9	...	...	19	11	19	...	7	...
145.	Bastikoppa	649	8	8	50	29	21	...	...	...	...	9	...	15	...	4	...
146.	Katavai	724	27	27	218	112	106	...	...	...	...	53	15	47	...	43	...
147.	Chandraguthi	2,644	250	261	1,421	727	694	48	50	2	...	200	103	382	40	204	9
148.	Chandraguthi State Forest	4,525	...	...	...	...	...	...	Uninhabited		...	...	...	...	...	...	...
149.	Chikmakoppa	582	53	55	399	226	173	12	10	...	...	106	36	119	5	115	5
150.	Hiremakoppa (B)	404	...	...	...	...	...	...	Uninhabited		...	...	...	...	...	...	...

CENSUS ABSTRACT SORAB TALUK

WORKERS																		NON-WORKERS		
II		III		IV		V(*a*)		V(*b*)		VI		VII		VIII		IX		X		
M	F	M	F	M	F	M	F	M	F	M	F	M	F	M	F	M	F	M	F	L.C. No.
19	20	21	22	23	24	25	26	27	28	29	30	31	32	33	34	35	36	37	38	1
6	25	...	...	...	...	...	...	...	...	...	...	...	...	...	...	...	...	34	49	111
8	...	4	...	...	...	...	...	...	...	...	...	...	...	...	...	1	...	50	105	112
...	...	...	...	...	...	...	...	...	Uninhabited	...		...	...	...	...	...	...	...	...	113
...	...	...	...	...	...	...	...	...	Uninhabited	...		...	...	...	...	...	...	...	...	114
...	...	1	...	...	...	...	...	...	...	...	...	...	...	...	...	...	...	4	2	115
2	...	2	...	...	...	...	...	...	...	...	...	...	...	...	...	...	...	16	38	116
29	1	37	1	...	...	...	...	...	...	1	...	...	...	...	...	3	1	73	179	117
...	...	...	...	...	...	...	...	...	Uninhabited	...		...	...	...	...	...	...	...	...	118
38	8	96	11	...	...	8	...	2	...	5	...	5	...	2	...	16	3	156	316	119
...	...	28	3	...	...	3	...	...	...	...	...	...	...	...	...	...	...	27	30	120
60	30	12	...	2	...	4	1	...	...	...	...	1	...	...	...	1	...	93	103	121
28	15	...	...	...	...	...	...	...	...	...	...	...	...	...	...	...	...	42	57	122
10	1	...	1	9	...	...	...	...	...	...	...	...	...	...	...	...	...	17	19	123
90	3	16	2	...	...	12	...	1	...	...	...	5	...	...	...	14	1	175	265	124
...	1	113	64	...	...	1	1	...	...	...	...	...	...	...	...	3	1	126	190	125
...	...	5	1	...	...	...	...	...	...	...	...	...	...	...	...	...	1	2	13	126
27	7	46	14	...	...	9	...	...	...	...	...	2	...	...	...	3	...	77	142	127
...	...	...	...	...	...	...	...	...	Uninhabited	...		...	...	...	...	...	...	...	...	128
31	6	11	7	...	...	5	2	...	...	4	...	2	...	1	...	2	...	156	310	129
...	...	...	...	...	...	...	...	...	...	...	...	...	...	...	...	...	...	1	3	130
4	...	...	...	...	...	...	...	...	...	...	...	...	...	...	...	...	...	27	55	131
5	4	11	...	...	...	3	...	...	...	1	...	...	...	...	...	...	...	52	70	132
11	10	7	...	...	...	...	...	...	...	...	...	...	...	1	...	1	...	78	110	133
29	10	52	1	...	...	1	...	...	...	3	1	2	...	...	...	3	...	228	365	134
10	3	...	...	...	...	...	...	...	...	...	...	...	...	...	...	...	...	31	54	135
35	7	2	...	...	...	15	7	...	...	...	...	...	...	...	...	3	...	124	235	136
4	2	10	...	...	...	...	...	...	...	...	...	...	...	...	...	...	...	4	9	137
...	...	...	...	...	...	...	...	...	Uninhabited	...		...	...	...	...	...	...	...	...	138
4	...	10	...	...	...	...	...	...	...	...	...	...	...	...	...	...	...	53	126	139
8	...	5	...	...	...	2	...	...	...	...	...	...	...	...	...	4	...	96	195	140
28	9	6	...	...	...	14	...	...	...	16	...	...	1	...	...	3	1	368	671	141
...	1	...	...	...	...	...	...	...	...	...	...	...	...	...	...	1	...	188	377	142
42	...	...	...	...	...	...	...	...	...	...	...	...	...	...	...	1	...	97	147	143
12	...	...	...	...	...	...	...	...	...	...	...	...	...	...	...	...	...	30	50	144
11	...	...	...	...	...	...	...	...	...	...	...	...	...	...	...	...	...	14	21	145
4	...	...	...	...	...	...	...	...	...	...	...	...	...	...	...	...	...	65	106	146
77	20	17	1	15	7	12	...	6	...	2	...	17	1	6	...	26	2	345	654	147
...	...	...	...	...	...	...	...	...	Uninhabited	...		...	...	...	...	...	...	...	...	148
2	...	...	...	...	...	1	...	...	...	...	...	...	...	...	...	1	...	107	168	149
...	...	...	...	...	...	...	...	...	Uninhabited	...		...	...	...	...	...	...	...	...	150

SORAB TALUK — PRIMARY

L.C. No.	Name of village/ town/ward/ urban enumerator's block No.	Area of village in acres and of town/ ward in Km²	No. of Occupied residential houses	No. of households	Total population (including Institutional and Houseless population)			Scheduled Castes		Scheduled Tribes		Literate and educated persons		WORKERS			
														Total workers (I-IX)		I	
					P	M	F	M	F	M	F	M	F	M	F	M	F
1	2	3	4	5	6	7	8	9	10	11	12	13	14	15	16	17	18
151.	Nyrsi	1,517	131	134	877	460	417	81	70	...	...	179	76	265	5	213	2
152.	Kamalapura	591	13	13	88	44	44	11	10	...	...	19	6	24	1	18	1
153.	Pura	377	62	66	417	228	189	13	12	...	...	60	9	120	52	100	51
154.	Sambapura	233	6	7	54	30	24	...	...	...	...	10	3	17	4	17	4
155.	Bennur	1,742	88	130	769	386	383	57	56	...	...	150	39	231	5	174	4
156.	Hosabale	569	5	7	70	34	36	...	...	...	...	22	7	17	...	10	...
157.	Mannethi	601	2	3	23	13	10	...	...	...	...	6	...	8	...	7	...
158.	Kundagodu	335	1	1	10	6	4	...	...	...	...	1	...	3	...	3	...
159.	Baragavalli	638	8	9	56	32	24	11	7	...	...	6	2	19	...	17	...
160.	Kodambi	1,183	38	39	291	146	145	...	...	...	...	39	20	78	4	68	2
161.	Mavinaballikoppa	268	17	20	141	64	77	...	...	...	...	5	1	35	3	33	...
162.	Narchi	480	31	31	178	91	87	...	...	...	...	21	7	46	3	42	...
163.	Horabylu	808	40	41	262	142	120	30	21	...	...	59	35	92	...	31	...
164.	Nallur	935	41	42	273	144	129	...	...	...	...	50	12	84	...	70	...
165.	Kuntagalale	1,979	42	44	319	167	152	...	...	...	...	84	66	100	7	60	...
166.	Sindli	806	17	17	121	70	51	...	...	...	...	34	24	39	9	19	...
167.	Mangalore	1,415	61	61	455	227	228	...	...	...	...	136	74	124	10	87	1
168.	Kamarur	2,780	106	106	670	339	331	1	...	...	...	74	14	196	1	168	...
169.	Mangarsikoppa	275	12	13	95	55	40	...	...	...	...	7	1	24	...	23	...
170.	Harishi	1,635	127	139	907	487	420	3	...	...	...	215	135	270	84	89	66
171.	Thelagundli	2,127	71	71	492	255	237	...	...	...	...	30	7	165	125	158	122
172.	Chickalagodu	1,139	27	27	178	99	79	...	...	...	...	30	10	47	9	22	4
173.	Hirekalagodu	653	19	19	96	49	47	6	6	...	...	28	14	23	5	8	...
174.	Kenchikoppa	367	8	8	63	30	33	...	...	...	...	8	3	14	1	14	1
175.	Edur	1,246	12	12	100	52	48	...	...	...	...	29	10	19	39	19	3
176.	Vardikoppa	223	...	...	...	...	...	...	Uninhabited		...	...	...	...	...	...	...
177.	Thumarikoppa	728	62	62	437	217	220	74	86	...	...	50	18	124	38	102	2
178.	Hosakoppa	326	26	26	226	120	106	58	57	...	...	40	19	65	5	60	3
179.	Hanaji	394	49	54	333	166	167	58	60	...	...	31	11	93	11	17	...
180.	Chagatur	776	81	85	548	267	281	112	114	...	...	63	47	170	101	37	...
181.	Jademadapura	218	...	...	...	...	...	...	Uninhabited		...	...	...	...	...	...	...
182.	Kaliggere	445	41	41	263	142	121	2	...	...	...	71	35	77	8	26	...
183.	Jigarikoppa	181	25	25	200	106	94	17	19	...	...	45	28	54	13	19	...
184.	Halekoppa	486	...	...	...	...	...	...	Uninhabited		...	...	...	...	...	...	...
185.	Jade	830	221	230	1,643	846	797	83	73	...	...	409	265	474	44	252	2
186.	Kallukoppa	468	34	36	242	119	123	...	...	...	...	30	4	59	...	27	...
187.	Kamarur	834	27	30	159	81	78	12	13	...	...	19	11	45	2	19	...
188.	Suranige	1,400	30	30	248	126	122	25	23	...	...	63	28	78	14	41	5
189.	Telagadde State Forest	3,223	...	...	...	...	...	...	Uninhabited		...	...	...	...	...	...	...
190.	Mangapura	657	20	20	146	77	69	6	2	...	...	38	12	49	8	14	1

CENSUS ABSTRACT — SORAB TALUK

WORKERS																		NON-WORKERS		
II		III		IV		V(*a*)		V(*b*)		VI		VII		VIII		IX		X		
M	F	M	F	M	F	M	F	M	F	M	F	M	F	M	F	M	F	M	F	L.C. No.
19	20	21	22	23	24	25	26	27	28	29	30	31	32	33	34	35	36	37	38	1
6	1	31	1	2	...	5	1	2	...	...	...	2	...	...	...	4	...	195	412	151
1	...	4	...	...	...	...	...	...	...	...	...	1	...	...	...	...	...	20	43	152
15	1	2	...	...	...	...	...	...	...	...	...	1	...	...	...	2	...	108	137	153
...	...	...	...	...	...	...	...	...	...	...	...	...	...	...	...	...	...	13	20	154
31	...	14	...	...	...	6	...	...	...	1	...	1	...	...	...	4	1	155	378	155
2	...	4	...	...	...	...	...	...	...	...	...	...	...	...	...	1	...	17	36	156
1	...	...	...	...	...	...	...	...	...	...	...	...	...	...	...	...	...	5	10	157
...	...	...	...	...	...	...	...	...	...	...	...	...	...	...	...	...	...	3	4	158
...	...	...	...	...	...	2	...	...	...	...	...	...	...	...	...	...	...	13	24	159
7	2	2	...	...	...	...	...	...	...	...	...	...	...	...	...	1	...	68	141	160
2	3	...	...	...	...	...	...	...	...	...	...	...	...	...	...	...	...	29	74	161
4	3	...	...	...	...	...	...	...	...	...	...	...	...	...	...	...	...	45	84	162
46	...	...	...	...	...	2	...	...	...	3	...	2	...	1	...	7	...	50	120	163
11	...	...	...	...	...	2	...	...	...	...	...	...	...	...	...	1	...	60	129	164
38	7	...	...	...	...	...	...	...	...	...	...	...	...	...	...	2	...	67	145	165
20	9	...	...	...	...	...	...	...	...	...	...	...	...	...	...	...	...	31	42	166
24	6	5	...	...	...	1	...	...	...	3	1	...	...	...	...	4	2	103	218	167
8	...	15	1	...	...	5	...	...	...	...	...	...	...	...	...	...	...	143	330	168
1	...	...	...	...	...	...	...	...	...	...	...	...	...	...	...	...	...	31	40	169
46	18	105	...	...	...	11	...	2	...	4	...	3	...	...	...	10	...	217	336	170
4	1	1	2	...	...	1	...	...	...	...	...	...	...	...	...	1	...	90	112	171
23	4	...	1	...	...	...	...	...	...	...	...	1	...	...	...	1	...	52	70	172
14	5	...	...	...	...	...	...	...	...	...	...	...	...	...	...	1	...	26	42	173
...	...	...	...	...	...	...	...	...	...	...	...	...	...	...	...	...	...	16	32	174
...	...	...	...	...	...	...	...	...	...	...	...	...	...	...	...	...	...	33	45	175
...	...	...	...	...	...	...	...	...	Uninhabited	...	...	...	...	...	...	...	...	...	...	176
19	36	...	...	...	...	...	...	...	...	...	...	1	...	...	...	2	...	93	182	177
5	2	...	...	...	...	...	...	...	...	...	...	...	...	...	...	...	...	55	101	178
70	11	1	...	...	...	1	...	...	...	...	...	2	...	...	...	2	...	73	156	179
124	99	1	...	...	...	1	...	2	...	1	...	...	2	1	...	3	...	97	180	180
...	...	...	...	...	...	...	...	...	Uninhabited	...	...	...	...	...	...	...	...	...	...	181
28	7	...	...	...	...	3	...	5	...	5	1	7	...	...	...	3	...	65	113	182
23	12	...	...	...	...	1	...	...	...	...	...	5	...	2	...	4	1	52	81	183
...	...	...	...	...	...	...	...	...	Uninhabited	...	...	...	...	...	...	...	...	...	...	184
92	34	7	2	5	1	36	2	8	...	5	...	28	1	2	...	39	2	372	753	185
32	...	...	...	...	...	...	...	...	...	...	...	...	...	...	...	...	...	60	123	186
25	2	...	...	...	...	...	...	...	...	...	...	...	...	...	...	1	...	36	76	187
34	9	1	...	...	...	2	...	...	...	...	...	...	...	...	...	...	...	48	108	188
...	...	...	...	...	...	...	...	...	Uninhabited	...	...	...	...	...	...	...	...	...	...	189
33	7	1	...	...	...	...	...	...	...	1	...	...	...	...	...	...	...	28	61	190

L.C. No.	Name of village/ town/ward/ urban enumerator's block No.	Area of village in acres and of town/ ward in Km²	No. of occupied residential houses	No. of households	Total population (including Institutional and Houseless population)			Scheduled Castes		Scheduled Tribes		Literate and educated persons		WORKERS			
														Total workers (I-IX)		I	
					P	M	F	M	F	M	F	M	F	M	F	M	F
1	2	3	4	5	6	7	8	9	10	11	12	13	14	15	16	17	18
191.	Telagunda	1,371	105	106	871	454	417	80	85	...	...	227	93	224	62	158	...
192.	Mokoppa	170	...	...	...	...	...	...	Uninhabited		...	...	...	...	...	...	...
193.	Salige	391	64	65	430	224	206	83	91	...	...	109	53	126	57	35	1
194.	Bankasana	760	90	90	520	267	253	83	74	...	...	138	70	139	31	77	1
195.	Shyanavalli	431	64	65	409	198	211	81	79	...	...	123	80	120	13	62	...
196.	Kachavi	390	20	20	133	64	69	18	12	...	...	34	23	35	...	21	...
197.	Madapura (Telagadde)	158	...	...	...	...	...	...	Uninhabited		...	...	...	...	...	...	...
198.	Telagadde	1,492	155	161	1,120	555	565	31	56	...	...	225	111	320	24	190	...
199.	Kodikoppa	366	78	83	578	300	278	166	162	...	...	116	57	157	7	108	2
200.	Shanthapura	221	...	...	...	...	...	...	Uninhabited		...	...	...	...	...	...	...
201.	Mallasamudra	148	...	...	...	...	...	...	Uninhabited		...	...	...	...	...	...	...
202.	Yadamate	174	...	...	...	...	...	...	Uninhabited		...	...	...	...	...	...	...
203.	Aretelagadde	539	33	33	238	132	106	18	14	...	...	61	35	71	2	42	2
204.	Alahalli	677	65	66	509	277	232	11	14	...	...	134	52	158	1	106	1
205.	Bankavalli	713	35	68	285	151	134	6	5	...	...	67	33	77	1	47	...
206.	Bilagalikoppa	255	...	...	...	...	...	...	Uninhabited		...	...	...	...	...	...	...
207.	Bilagali	1,295	99	99	702	370	332	77	74	...	...	146	55	175	2	112	1
208.	Shankrikoppa	369	40	47	314	103	151	...	...	...	...	56	5	95	20	58	1
209.	Devarahosakoppa	224	...	...	...	...	...	...	Uninhabited		...	...	...	...	...	...	...
210.	Shakunavalli	1,042	198	263	1,727	898	829	218	204	...	...	418	156	541	54	340	2
211.	Thuilkoppa	322	22	23	182	100	82	15	15	...	...	56	27	45	...	34	...
212.	Sabara	601	36	41	294	160	134	110	95	...	...	68	29	88	3	77	1
213.	Thoravanda	1,413	140	145	1,081	543	538	21	18	...	...	200	73	327	8	262	1
214.	Bommarsikoppa	300	...	...	...	...	...	...	Uninhabited		...	...	...	...	...	...	...
215.	Mudidoddikoppa	2,598	349	365	2,376	1,237	1,139	82	69	...	...	626	240	660	20	449	2
216.	Agasanahalli	809	110	122	672	340	332	38	37	...	...	122	40	152	4	106	1
217.	Ujjainipura	281	...	...	...	...	...	...	Uninhabited		...	...	...	...	...	...	...
218.	Kodihalli	863	77	77	487	249	238	26	32	...	...	132	70	123	5	92	5
219.	Hurali	1,856	92	106	878	462	416	90	80	...	...	200	101	265	28	183	1
220.	Huralikoppa	365	90	94	519	253	266	22	32	6	5	75	30	129	32	33	1
221.	Chikkachowti	957	46	47	299	160	139	37	33	...	...	99	40	91	27	62	12
222.	Hirechowti	1,020	111	120	806	422	384	146	110	...	...	228	110	247	43	141	12
223.	Kamanavalli	760	167	176	1,016	524	492	174	143	...	...	210	102	293	36	189	...
224.	Belavanthanakoppa	793	43	56	360	202	158	110	87	...	...	60	18	105	25	35	...
225.	Bharangi	1,984	176	183	1,067	524	543	49	45	...	...	189	98	327	5	299	4
226.	Bennigeri	904	108	120	770	412	358	73	64	...	...	206	105	255	3	211	3
227.	Koppadahalu	290	...	...	...	...	...	...	Uninhabited		...	...	...	...	...	...	...
228.	Yalavala	1,038	60	73	457	232	225	18	25	...	...	113	60	128	5	95	...
229.	Jogihalli	675	40	41	251	130	121	4	7	...	...	77	29	86	6	70	2
230.	Gummanahalu	657	...	...	...	...	...	...	Uninhabited		...	...	...	...	...	...	...

CENSUS ABSTRACT SORAB TALUK

WORKERS																NON-WORKERS		
II		III		IV		V(*a*)		V(*b*)		VI		VII		VIII		IX		X		
M	F	M	F	M	F	M	F	M	F	M	F	M	F	M	F	M	F	M	F	L.C. No.
19	20	21	22	23	24	25	26	27	28	29	30	31	32	33	34	35	36	37	38	1
52	60	...	...	...	...	5	...	2	...	1	...	2	1	...	...	4	1	230	355	191
...	...	...	...	...	...	...	...	...	Uninhabited		...	...	...	...	...	...	...	...	...	192
68	56	1	...	...	...	7	...	...	...	7	...	4	...	...	...	4	...	98	149	193
59	30	...	...	...	...	1	...	...	...	...	...	...	...	...	...	2	...	128	222	194
51	13	...	...	...	...	4	...	...	...	...	...	2	...	...	...	1	...	78	198	195
12	...	2	...	...	...	...	...	...	...	...	...	...	...	...	...	...	...	29	69	196
...	...	...	...	...	...	...	...	...	Uninhabited		...	...	...	...	...	...	...	...	...	197
77	24	15	...	...	...	7	...	...	...	2	...	20	...	1	...	8	...	235	541	198
47	5	...	...	...	...	1	...	...	...	...	...	1	...	...	...	...	...	143	271	199
...	...	...	...	...	...	...	...	...	Uninhabited		...	...	...	...	...	...	...	...	...	200
...	...	...	...	...	...	...	...	...	Uninhabited		...	...	...	...	...	...	...	...	...	201
...	...	...	...	...	...	...	...	...	Uninhabited		...	...	...	...	...	...	...	...	...	202
27	...	...	...	...	...	...	...	...	...	...	...	...	...	...	...	2	...	61	104	203
49	...	...	...	...	...	...	...	...	...	...	...	...	...	...	...	3	...	119	231	204
29	1	...	...	...	...	...	...	...	...	...	...	...	...	...	...	1	...	74	133	205
...	...	...	...	...	...	...	...	...	Uninhabited		...	...	...	...	...	...	...	...	...	206
53	...	...	...	...	...	1	...	...	...	1	...	...	1	7	...	1	...	195	330	207
25	19	8	...	...	...	1	...	...	...	...	...	3	...	...	...	...	...	68	131	208
...	...	...	...	...	...	...	...	...	Uninhabited		...	...	...	...	...	...	...	...	...	209
136	50	22	...	...	...	12	...	...	...	...	...	7	1	2	...	22	1	357	775	210
10	...	...	...	...	...	...	...	...	...	...	...	...	...	...	...	1	...	55	82	211
11	2	...	...	...	...	...	...	...	...	...	...	...	...	...	...	...	...	72	131	212
51	7	...	...	...	...	8	...	...	...	...	...	...	...	...	...	5	...	216	530	213
...	...	...	...	...	...	...	...	...	Uninhabited		...	...	...	...	...	...	...	...	...	214
135	15	24	1	...	...	14	...	...	...	...	...	19	1	1	...	18	1	577	1,119	215
30	2	1	...	...	...	2	1	1	...	...	...	4	...	...	...	8	...	188	328	216
...	...	...	...	...	...	...	...	...	Uninhabited		...	...	...	...	...	...	...	...	...	217
31	...	...	...	...	...	...	...	...	...	...	...	...	...	...	...	...	...	126	233	218
57	24	5	...	1	3	6	...	...	...	...	...	5	...	...	...	8	...	197	388	219
79	25	1	...	...	...	5	...	...	...	...	...	8	2	...	...	3	4	124	234	220
27	15	...	...	...	...	2	...	...	...	...	...	...	...	...	...	...	...	69	112	221
86	31	...	...	...	...	10	...	...	...	...	...	3	...	...	...	7	...	175	341	222
73	32	2	1	...	...	13	1	...	...	1	...	5	1	...	...	10	1	231	456	223
52	24	1	...	...	...	6	1	1	...	...	...	5	...	4	...	1	...	97	133	224
11	...	...	...	...	...	10	...	...	...	...	...	...	...	1	...	6	1	197	538	225
27	...	...	...	...	...	1	...	15	...	...	...	...	...	...	...	1	...	157	355	226
...	...	...	...	...	...	...	...	...	Uninhabited		...	...	...	...	...	...	...	...	...	227
29	5	...	...	...	...	1	...	...	...	...	...	1	...	...	...	2	...	104	220	228
12	4	...	...	...	...	3	...	...	...	...	...	...	...	...	...	1	...	44	115	229
...	...	...	...	...	...	...	...	...	Uninhabited		...	...	...	...	...	...	...	...	...	230

L.C. No.	Name of village/ town/ward/ urban enumerator's block No.	Area of village in acres and of town/ ward in Km²	No. of Occupied residential houses	No. of households	Total population (including Institutional and Houseless population)			Scheduled Castes		Scheduled Tribes		Literate and educated persons		WORKERS			
														Total workers (I-IX)		I	
					P	M	F	M	F	M	F	M	F	M	F	M	F
1	2	3	4	5	6	7	8	9	10	11	12	13	14	15	16	17	18
231.	Ginivala	1,011	125	134	880	444	436	141	129	...	...	159	67	261	20	205	4
232.	Hanchi	1,464	119	124	801	444	357	149	103	...	...	176	86	274	3	30	...
233.	Kunitheppa	615	65	68	401	211	190	25	20	...	...	49	23	134	3	69	...
234.	Yennekoppa	785	186	209	1,370	671	699	420	454	...	...	232	89	392	105	157	2
235.	Thevaratheppa	925	51	51	310	170	140	70	65	...	...	70	28	90	7	48	...
236.	Urithikoppa	477	69	69	429	227	202	53	53	...	...	132	43	132	10	56	3
237.	Hiremagadi	1,510	146	149	945	498	447	338	295	...	...	84	32	286	7	138	1
238.	Gangavalli	598	63	64	354	188	166	31	18	...	...	92	48	100	3	55	1
239.	Thathur	2,827	256	270	1,757	911	846	609	514	...	...	246	125	559	41	381	8
240.	Nellikoppa	518	6	6	36	22	14	...	...	...	...	12	4	13	...	7	...
241.	Chikkaidagodu	594	109	131	740	369	371	153	140	...	...	146	51	211	13	143	1
242.	Hireidagodu	1,224	75	83	618	320	298	78	69	...	...	147	89	190	101	80	9
243.	Hunsavalli	877	37	39	252	130	122	5	6	...	...	71	50	77	38	42	3
244.	Tallur	2,497	99	101	728	393	335	198	157	...	...	139	52	221	61	81	7
245.	Anavatti	1,153	809	851	4,794	2,578	2,216	173	139	...	...	1,568	851	1,328	112	262	5
246.	Devastanadahakkalu	112	66	72	571	280	291	193	211	...	...	79	46	146	2	32	...
247.	Neralige	973	151	162	880	466	414	58	47	...	...	247	101	266	5	203	2
248.	Mallapura	301	105	114	751	378	373	48	47	...	...	133	123	235	10	145	9
249.	Dwarahalli	860	79	79	553	290	263	52	52	...	...	172	78	135	...	114	...
250.	Mugur	1,296	119	119	710	341	369	70	75	...	...	148	51	171	45	85	12
251.	Lakkavalli	1,304	126	126	881	442	439	17	10	...	...	254	130	225	24	206	13
252.	Vittalapura	405	17	17	149	71	78	22	19	...	...	46	30	37	4	23	1
253.	Kubatur	2,295	190	190	1,140	594	546	98	84	...	...	287	164	312	64	139	9
254.	Hosahalli	659	71	71	380	200	180	103	103	...	...	58	31	109	21	44	4
255.	Kodikoppa	243	...	...	...	...	...	...	Uninhabited		...	...	...	...	...	...	...
256.	Samanavalli	671	165	171	946	494	452	128	104	...	...	192	113	270	65	127	1
257.	Haralukoppa	446	...	...	...	...	...	...	Uninhabited		...	...	...	...	...	...	...
258.	Kotekoppa	870	16	21	120	65	55	11	9	...	...	17	3	31	...	26	...
259.	Bennur	1,065	95	95	591	298	293	65	64	...	...	127	47	153	3	126	...
260.	Katavalli	1,794	187	204	1,311	670	641	180	181	...	...	284	92	370	141	216	13
261.	Kerehalli	1,239	142	144	822	419	403	3	4	...	...	202	77	235	13	174	7
262.	Huralikoppa	1,041	30	32	231	110	121	69	65	...	...	46	33	66	30	20	...
263.	Basur	770	65	75	463	243	220	25	21	...	...	152	76	133	60	50	...
264.	Jaddihalli	803	31	32	172	83	89	...	...	...	...	33	8	48	2	43	1
265.	Puttanahalli	647	68	70	461	224	237	...	...	...	...	87	23	131	6	75	...
266.	Dyavanahalli	876	40	57	315	159	156	49	44	...	...	48	35	72	4	21	...
267.	Hunsekoppa	287	3	3	21	11	10	...	...	...	...	1	...	4	...	...	...
268.	Samapgodu	697	44	47	296	159	137	6	3	...	...	93	50	74	...	56	...
269.	Kulaga	1,409	28	34	240	132	108	...	...	...	...	66	24	70	17	35	1
270.	Thekkur	1,354	39	45	279	152	127	9	6	...	...	68	14	74	10	33	2

CENSUS ABSTRACT SORAB TALUK

WORKERS																		NON-WORKERS		
II		III		IV		V(*a*)		V(*b*)		VI		VII		VIII		IX		X		
M	F	M	F	M	F	M	F	M	F	M	F	M	F	M	F	M	F	M	F	L.C. No.
19	20	21	22	23	24	25	26	27	28	29	30	31	32	33	34	35	36	37	38	1
46	15	...	...	...	...	3	...	...	...	3	1	1	...	...	...	3	...	183	416	231
213	3	9	...	...	...	19	...	...	...	1	...	1	...	...	...	1	...	170	354	232
53	3	11	...	...	...	...	...	...	...	...	...	...	...	...	...	1	...	77	187	233
132	58	52	17	...	...	6	...	...	...	18	25	9	1	1	...	17	2	279	594	234
38	7	...	...	...	...	3	...	...	...	...	...	...	...	...	...	1	...	80	133	235
73	7	...	...	...	...	2	...	...	...	...	...	...	...	...	...	1	...	95	192	236
96	6	37	...	...	...	6	...	...	...	...	...	4	...	...	...	5	...	212	440	237
6	1	13	...	...	...	9	...	...	...	...	...	8	1	...	...	9	...	88	163	238
108	25	30	3	...	...	17	...	...	...	1	1	14	2	...	...	8	2	352	805	239
3	...	...	...	...	...	...	...	...	...	...	...	1	...	...	...	2	...	9	14	240
49	11	6	...	...	...	4	...	...	...	...	...	5	1	...	...	4	...	158	358	241
31	20	61	49	...	...	12	22	...	...	...	...	3	...	...	...	3	1	130	197	242
15	17	13	13	...	...	5	...	...	...	...	...	1	...	...	...	1	5	53	84	243
53	24	36	3	4	1	3	...	...	...	32	21	4	2	...	...	8	3	172	274	244
136	31	138	32	...	1	116	12	61	1	34	2	256	11	23	...	302	17	1,250	2,104	245
77	...	...	...	...	...	6	...	1	...	...	...	26	...	...	...	4	2	134	289	246
39	3	6	...	...	...	1	...	1	...	...	...	3	...	...	...	13	...	200	409	247
61	1	6	...	...	...	14	...	...	...	...	...	3	...	1	...	5	...	143	363	248
15	...	2	...	...	...	2	...	...	...	...	...	...	...	...	...	2	...	155	263	249
51	11	24	21	...	...	6	...	...	...	...	...	2	1	1	...	2	...	170	324	250
34	9	...	...	...	...	10	...	...	...	...	...	2	2	...	...	3	...	187	415	251
14	3	...	...	...	...	...	...	...	...	...	...	...	...	...	...	...	...	34	74	252
111	27	48	26	...	...	4	...	...	...	...	...	1	1	1	...	8	1	282	482	253
47	8	18	9	...	...	...	...	...	...	...	...	...	...	...	...	...	...	91	159	254
...	...	...	...	...	...	...	...	Uninhabited		...	...	...	...	...	...	...	...	...	...	255
73	19	50	42	...	...	11	1	2	...	...	...	4	2	1	...	2	...	224	387	256
...	...	...	...	...	...	...	...	Uninhabited		...	...	...	...	...	...	...	...	...	...	257
3	...	...	...	...	...	1	...	...	...	...	...	1	...	...	...	...	...	34	55	258
24	3	...	...	...	...	...	...	...	...	2	...	...	...	...	...	1	...	145	290	259
125	127	...	...	...	...	11	...	...	...	5	...	5	1	...	...	8	...	300	500	260
30	5	6	...	...	...	5	1	2	...	6	...	6	...	...	...	6	...	184	390	261
41	29	2	1	...	...	...	...	...	...	...	...	1	...	...	...	2	...	44	91	262
72	59	3	...	...	...	2	...	...	...	...	...	4	1	...	...	2	...	110	160	263
4	1	1	...	...	...	...	...	...	...	...	...	...	...	...	...	...	...	35	87	264
53	6	...	...	...	...	1	...	...	...	...	...	1	...	...	...	1	...	93	231	265
50	4	...	...	...	...	1	...	...	...	...	...	...	...	...	...	...	...	87	152	266
4	...	...	...	...	...	...	...	...	...	...	...	...	...	...	...	...	...	7	10	267
10	...	...	...	...	...	4	...	...	...	3	...	...	...	...	...	1	...	85	137	268
35	16	...	...	...	...	...	...	...	...	...	...	...	...	...	...	...	...	62	91	269
34	8	3	...	...	...	1	...	...	...	...	...	...	...	...	...	...	...	78	117	270

L.C. No.	Name of village/ town/ward/ urban enumerator's block No.	Area of village in acres and of town/ ward in Km²	No. of Occupied residential houses	No. of households	Total population (including Institutional and Houseless population)			Scheduled Castes		Scheduled Tribes		Literate and educated persons		WORKERS			
														Total workers (I-IX)		I	
					P	M	F	M	F	M	F	M	F	M	F	M	F
1	2	3	4	5	6	7	8	9	10	11	12	13	14	15	16	17	18
271.	Kerekoppa	631	44	55	419	233	186	3	2	1	...	104	28	107	6	82	...
272.	Sarekoppa	1,989	66	84	550	291	259	3	6	...	...	109	29	160	4	141	2
273.	Bilavagodu	631	28	29	233	124	109	8	11	...	...	48	23	64	...	53	...
274.	Thavanandi	2,654	88	128	801	436	365	34	34	7	5	145	27	225	10	168	6
275.	Uaiguddekoppa	277	...	...	...	...	...	...	Uninhabited		...	...	...	...	...	...	...
276.	Bommanahalli	1,132	62	75	432	212	220	...	...	...	...	84	25	123	3	62	...
277.	Nittakki	868	25	34	227	127	100	17	16	...	...	36	5	74	2	31	2
278.	Gendla	1,080	59	74	469	248	221	48	43	...	...	84	30	144	8	87	1
279.	Thalaguppe	867	48	59	399	198	201	51	45	...	...	46	25	129	2	76	...
280.	Katur	213	...	...	...	...	...	...	Uninhabited		...	...	...	...	...	...	...
281.	Siddihalli Plantation	218	...	...	...	...	...	...	Uninhabited		...	...	...	...	...	...	...
282.	Siddihalli	840	47	58	321	164	157	24	22	...	...	44	15	96	1	83	...
283.	Hasavi	1,058	30	30	193	100	93	4	...	...	...	38	17	66	...	58	...
284.	Badanakatte	650	...	...	...	...	...	...	Uninhabited		...	...	...	...	...	...	...
285.	Tudneer	1,078	30	50	335	178	157	89	75	...	...	52	18	93	...	82	...
286.	Matigatta	92	1	1	12	7	5	7	5	...	...	1	...	4	...	4	...
287.	Bettadakurli State Forest	2,462	1	1	5	3	2	...	...	...	...	2	1	1	...	...	...
288.	Bettadakurli	1,475	50	71	428	224	204	83	70	10	9	61	30	111	3	76	2
289.	Negavadi	2,171	100	169	1,022	501	521	64	67	14	17	197	73	291	74	181	17
290.	Kanthanahalli	375	...	...	...	...	...	...	Uninhabited		...	...	...	...	...	...	...
291.	Balekoppa	230	...	...	...	...	...	...	Uninhabited		...	...	...	...	...	...	...
292.	Kanakoppa	582	14	14	87	38	49	32	38	...	...	1	1	21	5	16	2
293.	Gudiganakoppa	1,073	58	61	384	197	187	110	109	1	3	53	16	100	8	86	3
294.	Chikkabbur	820	58	63	382	217	165	100	79	...	...	100	32	109	5	87	1
295.	Guddekoppa	1,101	76	83	496	251	245	172	164	3	1	47	11	157	89	104	48
296.	Haya	871	53	62	428	217	211	18	18	3	3	87	37	120	36	88	15
297.	Kuppagadde	4,486	200	361	2,452	1,309	1,143	77	47	...	...	561	253	723	48	428	16
298.	Korakodu	1,863	50	66	401	204	197	12	7	...	...	72	21	118	19	82	6
299.	Dodderikoppa	478	...	...	...	...	...	...	Uninhabited		...	...	...	...	...	...	...
300.	Bendekoppa	308	...	...	...	...	...	...	Uninhabited		...	...	...	...	...	...	...
301.	Thotlagondanakoppa	570	31	31	184	93	91	19	21	...	...	29	9	53	5	39	...
302.	Agraharamalekoppa	381	34	35	216	130	86	11	7	...	...	51	18	75	5	58	...
303.	Malagikurli	414	3	3	23	11	12	...	...	...	...	7	1	7	2	9	2
304.	Kummur	506	53	55	266	142	124	12	15	...	...	51	17	79	47	65	35
305.	Bilagi	702	20	24	181	96	85	3	4	...	...	30	6	56	17	37	16

CENSUS ABSTRACT SORAB TALUK

WORKERS																NON-WORKERS		
II		III		IV		V(*a*)		V(*b*)		VI		VII		VIII		IX		X		
M	F	M	F	M	F	M	F	M	F	M	F	M	F	M	F	M	F	M	F	L. C. No.
19	20	21	22	23	24	25	26	27	28	29	30	31	32	33	34	35	36	37	38	1
3	1	2	...	...	...	1	...	...	...	8	5	8	...	1	...	2	...	126	180	271
4	2	6	...	...	...	...	...	...	...	6	...	...	...	...	...	3	...	131	255	272
8	...	2	...	...	...	1	...	...	...	...	...	...	...	...	...	...	...	60	109	273
25	...	5	...	...	...	15	...	...	...	5	...	2	2	...	...	5	2	211	355	274
...	...	...	...	...	...	...	...	...	Uninhabited		...	...	...	...	...	...	...	...	...	275
40	2	6	...	...	...	4	...	...	...	3	...	3	...	...	...	5	1	89	217	276
39	...	2	...	...	...	...	...	...	...	...	...	...	...	...	...	2	...	53	98	277
32	6	8	...	...	...	7	...	...	...	2	...	2	1	3	...	3	...	104	213	278
26	2	21	...	2	...	1	...	...	...	...	...	1	...	...	...	2	...	69	199	279
...	...	...	...	...	...	...	...	...	Uninhabited		...	...	...	...	...	...	...	...	...	280
...	...	...	...	...	...	...	...	...	Uninhabited		...	...	...	...	...	...	...	...	...	281
10	1	1	...	...	...	2	...	...	...	...	...	...	...	...	...	...	...	68	156	282
4	...	3	...	...	...	...	...	...	...	...	...	...	...	...	...	1	...	34	93	283
...	...	...	...	...	...	...	...	...	Uninhabited		...	...	...	...	...	...	...	...	...	284
7	...	2	...	...	...	...	...	...	...	...	...	...	...	1	...	1	...	85	157	285
...	...	...	...	...	...	...	...	...	...	...	...	...	...	...	...	...	...	3	5	286
...	...	1	...	...	...	...	...	...	...	...	...	...	...	...	...	...	...	2	2	287
34	1	...	...	...	...	...	...	...	...	...	...	1	...	...	...	...	...	113	201	288
64	52	21	...	...	...	15	1	...	...	2	...	4	3	...	...	4	1	210	447	289
...	...	...	...	...	...	...	...	...	Uninhabited		...	...	...	...	...	...	...	...	...	290
...	...	...	...	...	...	...	...	...	Uninhabited		...	...	...	...	...	...	...	...	...	291
5	2	...	...	...	...	...	...	...	...	...	...	...	1	...	...	...	...	17	44	292
10	5	1	...	...	...	2	...	...	...	...	...	...	...	...	...	1	...	97	179	293
14	4	...	...	...	...	7	...	...	...	...	...	...	...	...	...	1	...	108	160	294
39	40	10	1	...	...	2	...	...	...	...	...	2	...	...	...	...	...	94	156	295
24	21	7	...	...	...	1	...	...	...	...	...	...	...	...	...	...	...	97	175	296
103	21	41	1	1	...	33	1	3	...	7	...	36	2	3	...	68	7	586	1,095	297
14	13	20	...	...	...	...	...	...	...	1	...	1	...	...	...	...	...	86	178	298
...	...	...	...	...	...	...	...	...	Uninhabited		...	...	...	...	...	...	...	...	...	299
...	...	...	...	...	...	...	...	...	Uninhabited		...	...	...	...	...	...	...	...	...	300
3	4	5	...	...	...	5	1	...	...	...	...	...	...	...	...	1	...	40	86	301
10	5	1	...	...	...	...	...	...	...	6	...	...	...	...	...	...	...	55	81	302
...	...	...	...	...	...	...	...	...	...	...	...	...	...	...	...	...	...	4	10	303
13	12	...	...	...	...	...	...	...	...	...	...	...	...	...	...	1	...	63	77	304
19	1	...	...	...	...	...	...	...	...	...	...	...	...	...	...	...	...	40	68	305

PRIMARY

SORAB TALUK

L.C. No.	Name of village/ town/ward/ urban enumerators' block No.	Area of village in acres and of town/ ward in Km²	No. of occupied residential houses	No. of households	Total population (including Institutional and Houseless population)			Scheduled Castes		Scheduled Tribes		Literate and educated persons		WORKERS			
														Total workers (I-IX)		I	
					P	M	F	M	F	M	F	M	F	M	F	M	F
1	2	3	4	5	6	7	8	9	10	11	12	13	14	15	16	17	18
	URBAN																
17/XII	**Sorab (M)**	**0.64**	**873**	**942**	**5,439**	**2,872**	**2,567**	**194**	**137**	**15**	**5**	**1,861**	**1,334**	**1,410**	**117**	**255**	**12**
	Division–I	**0.27**	**154**	**165**	**912**	**464**	**448**	**49**	**52**	**15**	**5**	**279**	**183**	**235**	**28**	**74**	**1**
	1A		103	110	612	317	295	48	50	15	5	189	123	150	25	25	1
	1B		51	55	300	147	153	1	2	...	...	90	60	85	3	49	...
	Division–II	**0.05**	**163**	**171**	**949**	**494**	**455**	**21**	**17**	**...**	**...**	**381**	**276**	**246**	**22**	**50**	**3**
	2A		115	122	622	323	299	7	3	...	...	254	174	165	18	40	3
	2B		48	49	327	171	156	14	14	...	...	127	102	81	4	10	...
	Division–III	**0.05**	**175**	**196**	**1,220**	**699**	**521**	**56**	**4**	**...**	**...**	**475**	**330**	**315**	**29**	**48**	**5**
	3A		80	82	533	304	229	6	1	...	...	244	163	135	7	27	5
	3B		95	114	687	395	292	50	3	...	...	231	167	180	22	21	...
	Division–IV	**0.11**	**157**	**176**	**1,073**	**564**	**509**	**55**	**56**	**...**	**...**	**287**	**226**	**285**	**14**	**21**	**...**
	4A		74	83	509	266	243	1	...	...	...	177	136	129	6	18	...
	4B		83	93	564	298	266	54	56	...	...	110	90	156	8	3	...
	Division–V	**0.16**	**224**	**234**	**1,285**	**651**	**634**	**13**	**8**	**...**	**...**	**439**	**319**	**329**	**24**	**62**	**3**
	5A		119	126	714	362	352	9	6	...	...	235	185	175	12	7	2
	5B		105	108	571	289	282	4	2	...	...	204	134	154	12	55	1

CENSUS ABSTRACT

SORAB TALUK

WORKERS																		NON-WORKERS		
II		III		IV		V(*a*)		V(*b*)		VI		VII		VIII		IX		X		L.C.
M	F	M	F	M	F	M	F	M	F	M	F	M	F	M	F	M	F	M	F	No.
19	20	21	22	23	24	25	26	27	28	29	30	31	32	33	34	35	36	37	38	1
58	**5**	**44**	**3**	...	...	**99**	**30**	**160**	**4**	**46**	**7**	**356**	**13**	**90**	**7**	**302**	**36**	**1,462**	**2,450**	**17/XII**
12	**2**	**11**	**3**	...	...	**14**	**3**	**10**	...	**19**	**4**	**38**	**2**	**5**	**2**	**52**	**11**	**229**	**420**	**I**
9	2	9	3	...	...	13	3	6	...	16	2	28	1	...	2	44	11	167	270	1A
3	...	2	...	...	...	1	...	4	...	3	2	10	1	5	...	8	...	62	150	1B
7	**1**	**14**	...	...	...	**23**	**14**	**25**	...	**2**	...	**53**	**1**	**14**	...	**58**	**3**	**248**	**433**	**II**
4	...	13	...	...	...	3	12	13	...	1	...	31	1	13	...	47	2	158	281	2A
3	1	1	...	...	...	20	2	12	...	1	...	22	...	1	...	11	1	90	152	2B
9	...	**3**	...	...	...	**32**	**11**	**37**	**2**	**2**	...	**92**	**3**	**19**	**2**	**73**	**6**	**384**	**492**	**III**
6	...	3	...	...	...	20	1	5	...	...	...	38	1	4	...	32	...	169	222	3A
3	...	...	...	...	...	12	10	32	2	2	...	54	2	15	2	41	6	215	270	3B
10	...	**6**	...	...	...	**14**	**1**	**58**	**1**	**16**	**1**	**94**	**2**	**30**	**2**	**36**	**7**	**279**	**495**	**IV**
2	...	5	...	...	...	11	1	25	...	...	...	35	...	11	...	22	5	137	237	4A
8	...	1	...	...	...	3	...	33	1	16	1	59	2	19	2	14	2	142	258	4B
20	**2**	**10**	...	...	...	**16**	**1**	**30**	**1**	**7**	**2**	**79**	**5**	**22**	**1**	**83**	**9**	**322**	**610**	**V**
14	...	4	...	...	...	12	...	27	1	7	2	58	1	18	1	28	5	187	340	5A
6	2	6	...	...	...	4	1	3	...	...	...	21	4	4	...	55	4	135	270	5B

SORAB TALUK

DESCRIPTION OF URBAN ENUMERATORS' BLOCKS

NAME OF TOWN: SORAB (M)
LOCATION CODE No. 17/XII

Census Enumeration Block No.	Description of jurisdiction of the Census Enumeration Block		
	Name or No. of Street, Road, Lane, etc.	No. of the first Census House	No. of the last Census House
1	2	3	4
DIVISION–I			
1A	Shiralkoppa Road,	1	69
	A.K. Colony,	1	32
	Sagar Road	3	83
1B	Hiresakuna,	1	41
	Hosakhankeri	12	103
DIVISION–II			
2A	Old Khankeri	1	155
2B	Doddapet	1	68(3)
DIVISION–III			
3A	Doddapet	69	191(2)
3B	Doddapet	193	230
	Chickpet	1	82
DIVISION–IV			
4A	Chickpet	83	175
4B	Mutton Stall Area,	1	32
	Market Road,	1	92
	Behind Market Road	6	18
DIVISION–V			
5A	Gurumandirakeri,		
	Masjid Road,	2	56
	Namdevargalli	1	32
	Kasi Mavinakoppalu	1	65
5B	Upparakeri,	1	55
	Brahmin's Street,	2	32
	Shivananda Road	1	30
	Madivalakeri	2	39

TIRTHAHALLI TALUK

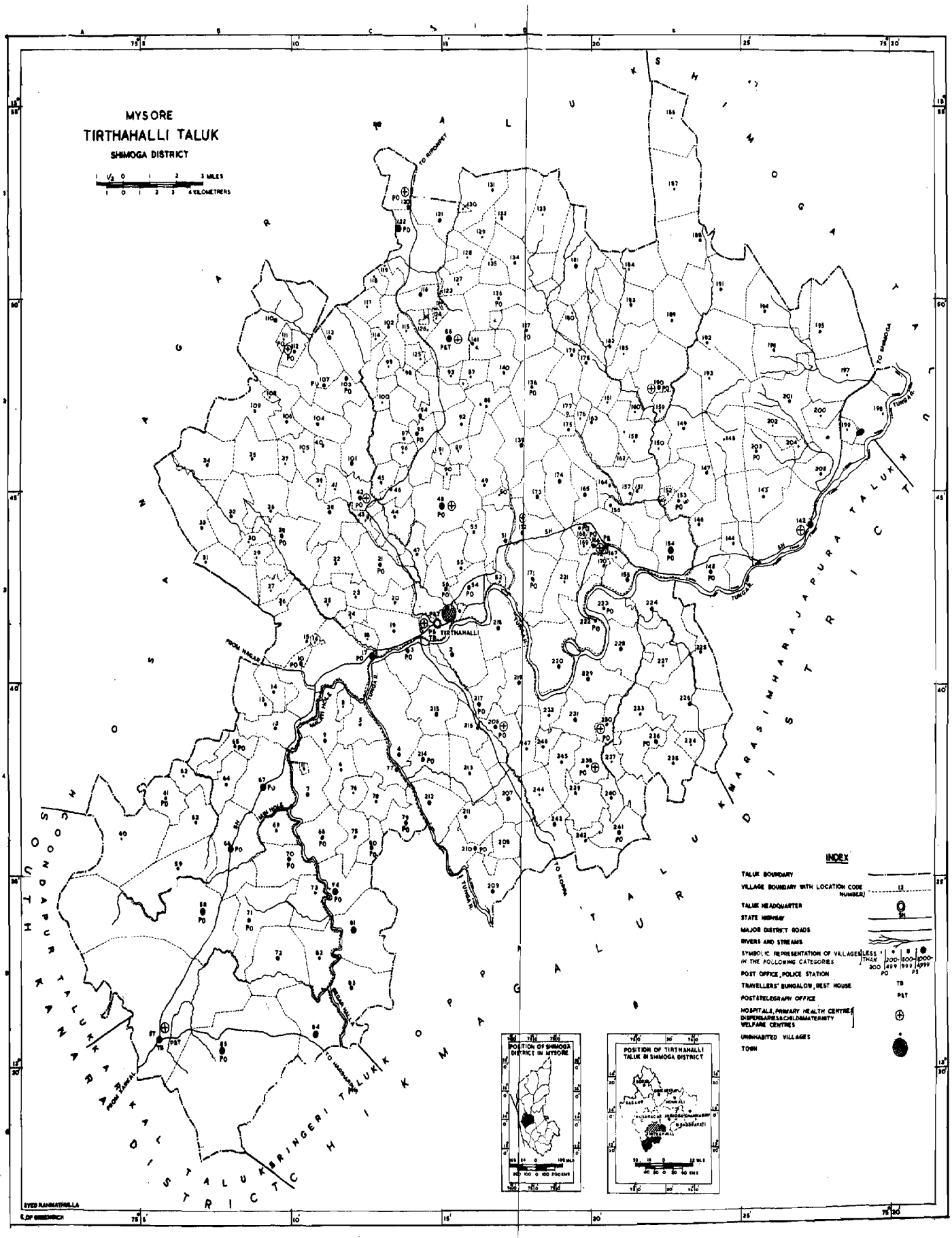
MYSORE
TIRTHAHALLI TALUK
SHIMOGA DISTRICT
1 0 1 2 3 MILES
1 0 1 2 3 4 KILOMETRERS
TIRTHAHALLI
TUNGA R.
TO SHIMOGA
TO KOPPA
TO HARIHAR
TO SORABA
FROM SAGAR
FROM KARKAL
TO KUNDAPUR
SHIMOGA DISTRICT
KARNATAKA STATE
INDEX
TALUK BOUNDARY
VILLAGE BOUNDARY WITH LOCATION CODE NUMBER)
TALUK HEADQUARTER
STATE HIGHWAY
MAJOR DISTRICT ROADS
RIVERS AND STREAMS
SYMBOLIC REPRESENTATION OF VILLAGES IN THE FOLLOWING CATEGORIES
LESS THAN 200
200-499
500-999
1000-4999
POST OFFICE, POLICE STATION
TRAVELLERS' BUNGALOW, REST HOUSE
POST&TELEGRAPH OFFICE
HOSPITALS, PRIMARY HEALTH CENTRES, DISPENSARIES & CHILD&MATERNITY WELFARE CENTRES
UNINHABITED VILLAGES
TOWN
POSITION OF SHIMOGA DISTRICT IN MYSORE
POSITION OF TIRTHAHALLI TALUK IN SHIMOGA DISTRICT
SYED RAHMATHULLA

ALPHABETICAL LIST OF VILLAGES

TIRTHAHALLI TALUK

Sl. No.	Name of Village	1971 Census Location Code Number	Population 1961	Population 1971	Square in the Taluk Map in which the village is located
1	2	3	4	5	6
1.	Adinasara	180	137	168	D-2
2.	Agalabagilu	101	460	627	C-2
3.	Agasade	89	52	71	D-2
4.	Aklapura	137	188	387	D-2
5.	Alageri	5	313	468	C-4
6.	Alase	184	85	161	E-1
7.	Almane	246	136	224	D-4
8.	Alamanepalubasagere	11	103	...	C-4
9.	Alur	132	205	342	D-1
10.	Andagere	213	398	484	D-4
11.	Anglakodige	233	340	375	E-4
12.	Araga	42	612	709	C-3
13.	Aralapura	48	1,095	1,268	C-3
14.	Aralasurali	112	244	395	C-2
15.	Aranalli	186	21	101	E-1
16.	Arehalli	74	1,044	1,276	C-5
17.	Attigadde	160	70	137	E-2
18.	Baggodige	69	312	339	B-4
19.	Balagatte	216	295	350	D-4
20.	Balagodu	111	62	81	B-2
21.	Balehalli	85	950	1,247	B-5
22.	Bandigadi	209	462	614	D-5
23.	Bandya	106	351	468	B-2
24.	Basavanagadde	189	104	496	E-2
25.	Basavani	210	585	776	D-4
26.	Beede	135	33	95	D-1
27.	Beesu	35	114	265	B-2
28.	Beguvalli	145	41	534	E-3
29.	Bejjavalli	168	189	250	D-3
30.	Bekkanur	243	405	613	D-4
31.	Bellangi	240	186	300	E-4
32.	Belur	25	133	153	C-3
33.	Bettabasaravani	175	191	248	D-2
34.	Bhandya	174	539	744	D-2
35.	Bharatipura	54	481	616	D-3
36.	Bidaragodu	84	938	1,129	C-5
37.	Bilchhenahegudde	171	667	812	D-3
38.	Bilumane	64	198	271	B-4
39.	Biluve	51	727	799	D-3
40.	Bilvehatiharapura	49	209	316	D-2
41.	Bintala	18	58	78	C-3
42.	Bobli	29	129	142	B-3
43.	Boblihinchuvally	27	97	130	B-3
44.	Bogarakoppa	6	306	381	C-4
45.	Bommenahalli	198	47	54	F-2
46.	Buklapura	2	721	906	D-3
47.	Bylubadagi	150	50	108	E-2
48.	Chakkodubylu	68	492	518	C-4
49.	Changaru	73	360	416	C-5
50.	Chikkallahalli	128	151	219	D-1
51.	Chikkalur	80	433	507	C-4
52.	Dabbanagadde	220	481	566	D-3
53.	Danasale	164	326	467	E-2
54.	Dasanakoduge	59	275	321	B-4
55.	Demlapura	136	234	399	D-2
56.	Devangi	206	496	590	D-4
57.	Garaga	192	174	265	E-2
58.	Geruvally	23	111	221	C-3
59.	Guddekoppa	8	441	105	C-4
60.	Guddekoppa	95	424	697	C-2
61.	Guruvalli	208	119	145	D-4
62.	Hadaginamakki	244	141	188	D-4
63.	Hadigallu	116	361	544	C-1
64.	Halaga	202	86	107	F-2
65.	Halasavala	204	77	100	F-2
66.	Halavanahalli	126	184	191	C-2
67.	Halesara	93	120	178	D-2
68.	Hallusale	88	324	463	D-2
69.	Halmahishi	221	122	186	D-3
70.	Haluvani	211	427	462	D-4
71.	Hanagere	188	92	409	E-1
72.	Hanasa	65	200	314	B-4
73.	Haralimata	215	489	579	C-4
74.	Haregulige	214	630	772	C-4
75.	Hasandur	225	85	201	E-3
76.	Heddur	223	374	425	E-3
77.	Hegalatti	194	35	225	F-2
78.	Hemmakki	143	167	252	F-3
79.	Herambapura	239	390	439	D-4
80.	Hiregadde	43	197	343	C-3
81.	Hirekallahalli	129	114	146	D-1
82.	Hiresara	46	191	234	C-2
83.	Hiresara	169	62	81	D-3
84.	Hodlakutra	90	43	91	D-2
85.	Holalurbettigere	75	275	358	C-4
86.	Holekoppa	229	488	600	D-3
87.	Honnekere	245	368	424	D-4
88.	Honnethalu	71	522	576	B-5
89.	Horabylu	7	418	607	C-4
90.	Horabylu	125	51	80	C-2
91.	Horani	24	77	95	C-3
92.	Hosaagrahara	212	558	716	C-4
93.	Hosabeedu	165	420	608	D-3

ALPHABETICAL LIST OF VILLAGES—(*Contd*)

TIRTHAHALLI TALUK

Sl. No.	Name of Village	1971 Census Location Code Number	Population 1961	Population 1971	Square in the Taluk Map in which the village is located
1	2	3	4	5	6
94.	Hosahally	10	499	595	C-3
95.	Hosakere	100	118	185	C-2
96.	Hosakodige	36	179	256	B-3
97.	Hosakoppa	26	33	43	B-3
98.	Hosakoppa	117	40	125	C-2
99.	Hosur	58	1,020	1,225	B-5
100.	Hullathi	141	343	421	D-2
101.	Hullukodu	98	127	182	C-2
102.	Humchadakatte	120	182	263	C-1
103.	Hunasuvalli	4	799	984	C-4
104.	Huruli	61	395	486	B-4
105.	Huthalli	131	215	345	D-1
106.	Ingaladi	247	339	344	D-4
107.	Jagatagar	96	89	96	C-2
108.	Jambethallur	94	507	670	C-2
109.	Jambuvalli	144	249	275	E-3
110.	Jeerahalli	159	70	57	E-2
111.	Jogikoppa	182	125	315	E-2
112.	Kabase	241	372	522	E-4
113.	Kadegadde	40	180	271	C-2
114.	Kalammanagudi	41	115	167	C-2
115.	Kalavatti	161	22	38	E-2
116.	Kanaboor	50	49	85	D-3
117.	Kanagalakoppa	205	229	386	F-2
118.	Kandaka	104	203	307	C-2
119.	Kannangi	190	305	569	E-2
120.	Karadiga	102	297	460	C-2
121.	Karakuchi	187	31	198	E-1
122.	Karekoppa	123	17	44	C-1
123.	Kasagaru	170	244	278	E-3
124.	Kasaravalli	77	629	721	C-4
125.	Katagaru	230	232	292	E-4
126.	Kattekoppa	99	42	57	C-2
127.	Kavaledurga	31	135	166	B-3
128.	Kaveri	151	190	305	E-2
129.	Keegadi	195	195	322	F-2
130.	Keeranakere	242	292	313	D-4
131.	Kelakere	218	464	682	D-3
132.	Kelanarasi	200	62	106	F-2
133.	Kesare	121	466	559	C-1
134.	Keslur	81	1,339	1,684	C-5
135.	Khabgal	39	44	66	C-2
136.	Khestur	16	785	50	C-3
137.	Kikkeri	193	100	144	E-2
138.	Kimmane	30	155	154	B-3
139.	Kittandur	140	256	318	D-2
140.	Kodlu	9	384	500	C-4
141.	Kokoodu	15	356	419	C-3
142.	Kolagibylu	13	218	251	B-4
143.	Kolige	66	914	1,055	B-4
144.	Kolige	115	77	150	C-2
145.	Kolige	235	182	252	E-4
146.	Kombinakai	183	25	229	E-2
147.	Konandur	86	2,059	2,690	D-2
148.	Kuchalu	149	106	319	E-2
149.	Kudige	155	470	674	E-3
150.	Kuduvalli	162	118	96	E-2
151.	Kudumallige	172	540	691	D-3
152.	Kukke	178	326	518	D-3
153.	Kulunde	201	296	444	F-2
154.	Kulur	232	228	237	D-4
155.	Kunda	82	316	406	C-5
156.	Kyadiggere	228	548	656	E-3
157.	Lakkunda	12	384	448	B-4
158.	Lingapura	142	1,580	1,642	F-3
159.	Mahishi	222	324	447	D-3
160.	Malali	92	48	59	C-2
161.	Malalur	83	803	884	C-5
162.	Mallapura	179	142	339	D-2
163.	Mallesara	113	299	528	C-2
164.	Malur	166	670	800	E-3
165.	Mandaka	119	16	72	C-1
166.	Manikoppa	234	99	135	E-4
167.	Maradi	63	158	195	B-4
168.	Maragalale	97	348	285	C-2
169.	Marahalli	163	223	349	D-2
170.	Mavadi	108	13	16	B-2
171.	Megaravalli	67	2,330	2,417	B-4
172.	Melige	217	642	795	D-4
173.	Melinakadagodu	127	74	112	D-1
174.	Melinakuruvalli	3	519	920	F-3
175.	Melinapadravalli	199	48	108	F-2
176.	Mitlagodu	38	429	543	C-3
177.	Mrugavadhe	226	368	537	E-4
178.	Muktihariharapura	22	227	294	C-3
179.	Mulabagilu	17	689	1,577	C-3
180.	Mundavalli	224	631	781	E-3
181.	Muniyur	122	774	1,072	C-1
182.	Munnuralli	227	67	121	E-3
183.	Muthavalli	78	406	423	C-4

ALPHABETICAL LIST OF VILLAGES—(*Concld.*)

TIRTHAHALLI TALUK

Sl. No.	Name of Village	1971 Census Location Code Number	Population		Square in the Taluk Map in which the village is located
			1961	1971	
1	2	3	4	5	6
184.	Nallisara	53	184	252	D-3
185.	Nambla	219	305	521	D-3
186.	Nandagadde	167	57	84	E-3
187.	Nandigodu	105	136	177	C-2
188.	Nantur	72	638	600	B-5
189.	Naratoor	21	585	842	C-3
190.	Nayadavalli	156	285	396	E-3
191.	Nekragodu	37	71	91	B-2
192.	Neralumane	34	203	255	B-2
193.	Nerlakoppa	176	...	34	D-2
194.	Nijagoor	45	192	234	C-2
195.	Nonabur	103	444	601	C-2
196.	Odlamane	52	79	78	D-3
197.	Patlamane	238	327	475	D-4
198.	Salekoppa	178	121	242	D-2
199.	Salgadi	281	405	577	D-4
200.	Salur	28	662	936	B-3
201.	Sannikoppa	124	105	122	C-2
202.	Sarala	44	385	472	C-3
203.	Sedagar	147	106	201	E-2
204.	Sedagar	236	419	578	E-4
205.	Seeke	157	416	494	E-3
206.	Shankarahalli	118	144	193	C-1
207.	Shankarapura	110	475	749	B-2
208.	Shettigalakoppa	14	269	332	B-4
209.	Shivally	62	222	344	B-4
210.	Shuntihakklu	60	133	157	A-4
211.	Sinduvadi	203	293	378	F-2
212.	Singanabidare	196	416	449	F-2
213.	Siragaru	107	662	990	C-2
214.	Siranalli	191	222	317	E-1
215.	Sirupathi	47	240	324	C-3
216.	Sirur	70	713	853	B-4
217.	Suralibalebylu	19	332	399	C-3
218.	Suruli	114	19	20	C-2
219.	Tallur	57	1,727	1,974	B-5
220.	Tenkabylu	33	299	422	B-3
221.	Thalale	197	116	198	F-2
222.	Thenginakoppa	32	171	213	B-3
223.	Thirthahalli	1	152	314	D-3
224.	Thirthamathur	79	597	733	C-4
225.	Thoreballu	134	181	282	D-1
226.	Thotadakoppa	177	Uninhabited		D-2
227.	Thriyambakapura	131	231	421	D-2
228.	Thudur	154	1,040	1,260	E-3
229.	Thumbarumane	237	109	100	E-4
230.	Thyarandur	92	270	381	D-2
231.	Tyanandur	146	284	457	B-3
232.	Ubbur	148	107	172	E-2
233.	Udukere	87	141	189	D-2
234.	Umblebylu	130	23	27	D-1
235.	Vatagaru	133	78	137	D-1
236.	Vatagaru	207	401	509	D-4
237.	Venkanahalli	185	123	169	E-2
238.	Virupapura	139	411	614	D-2
239.	Yadagudde	55	238	314	D-3
240.	Yadamane	76	143	192	C-4
241.	Yadavatti	158	95	164	E-2
242.	Yadehalli	153	214	375	E-3
243.	Yadehallipalgulva	152	76	39	E-3
244.	Yadehalli	56	483	627	C-3
245.	Yamaravalli	109	313	371	B-2
246.	Yogimalali	181	213	581	D-1
247.	Yoginarasipura	20	256	276	C-3

L.C. No.	Name of village/ town/ward/ urban enumerators' block No.	Area of village in acres and of town/ ward in Km²	No. of occupied residential houses	No. of households	Total population (including Institutional and Houseless population)			Scheduled Castes		Scheduled Tribes		Literate and educated persons		WORKERS: Total workers (I-IX)		WORKERS: I	
					P	M	F	M	F	M	F	M	F	M	F	M	F
1	2	3	4	5	6	7	8	9	10	11	12	13	14	15	16	17	18
17/9	**Tirthahalli Taluk**																
	T	**1247.1**	**17021**	**19237**	**114477**	**58917**	**55560**	**3473**	**3179**	**935**	**819**	**29738**	**18023**	**29737**	**9956**	**13262**	**3044**
	R	**1241.2**	**15334**	**17246**	**103832**	**53302**	**50530**	**3063**	**2825**	**899**	**790**	**25793**	**15149**	**27087**	**9494**	**13097**	**3030**
	U	**5.9**	**1687**	**1991**	**10645**	**5615**	**5030**	**410**	**354**	**36**	**29**	**3945**	**2874**	**2650**	**462**	**165**	**14**
RURAL																	
1.	Tirthahalli (Rural)	874	63	63	314	170	144	...	...	...	...	88	51	90	45	13	1
2.	Buklapura	1,738	137	137	906	481	425	31	24	...	...	254	176	216	104	133	43
3.	Melinakuruvalli	1,635	153	156	920	482	438	104	94	12	10	225	117	245	105	107	58
4.	Hunasuvalli	2,235	152	187	984	483	501	35	39	6	4	217	128	267	67	87	15
5.	Alageri	1,064	63	73	468	247	221	41	32	...	...	105	47	126	68	97	48
6.	Bogarakoppa	902	45	60	381	198	183	1	...	...	...	103	42	93	8	81	5
7.	Horabylu	1,554	62	102	607	324	283	...	...	...	...	166	73	149	8	86	5
8.	Guddekoppa	284	12	13	105	53	52	...	...	...	...	21	7	29	...	29	...
9.	Kodlu	1,140	58	62	500	248	252	...	...	...	...	122	60	130	6	117	6
10.	Hosahalli	1,169	84	109	595	311	284	5	7	...	...	163	46	184	55	124	46
11.	Alamanepalubasagere	83	...	...	...	...	...	Uninhabited		...	...	...	...	...	...	...	...
12.	Lakkunda	1,216	52	68	448	229	219	...	...	...	...	125	65	110	5	85	1
13.	Kolagibylu	1,102	32	32	251	126	125	...	...	14	4	67	46	55	24	23	...
14.	Shettigalakoppa	874	40	51	332	168	164	...	...	...	...	97	55	71	7	2	1
15.	Kokdodu	1,681	63	74	419	213	206	5	4	...	...	109	44	111	86	91	65
16.	Khestur	82	5	5	50	26	24	...	...	...	...	16	10	14	8	13	7
17.	Mulabagilu	2,662	219	263	1,577	782	795	10	7	...	...	355	173	418	207	206	50
18.	Bintala	331	10	10	78	37	41	...	...	...	...	10	8	19	19	15	16
19.	Suralibalebylu	1,317	53	63	399	192	207	5	3	...	...	64	37	99	78	48	57
20.	Yoginarasipura	615	30	37	276	128	148	...	...	...	...	56	51	61	42	33	30
21.	Naratoor	1,624	126	156	842	440	402	3	3	8	5	207	161	215	74	125	24
22.	Muktihariharapura	966	36	40	294	155	139	8	2	...	...	82	43	84	47	52	29
23.	Geruvalli	662	29	34	221	114	107	9	8	...	...	29	20	55	52	28	29
24.	Horani	359	9	12	95	49	46	...	...	...	...	30	22	30	5	27	5
25.	Belur	580	22	27	153	69	84	...	...	...	...	43	36	35	22	28	20
26.	Hosakoppa	529	5	8	43	23	20	...	...	...	...	12	...	11	6	11	6
27.	Boblihinchuvalli	443	20	23	130	61	69	...	...	...	...	23	19	33	34	29	28
28.	Salur	1,938	133	151	936	484	452	...	1	7	7	239	107	223	74	152	37
29.	Bobli	624	19	22	142	71	71	2	...	...	...	43	19	37	23	30	21
30.	Kimmane	357	20	25	154	80	74	13	17	...	...	28	21	56	34	20	10
31.	Kavaledurga	1,260	25	26	166	92	74	22	14	...	...	47	17	50	10	9	2
32.	Thenginakoppa	1,470	31	42	213	117	96	3	3	19	22	39	15	72	30	28	8
33.	Tenkabylu	2,462	67	68	422	212	210	21	15	...	...	69	41	110	2	69	...
34.	Neralumane	1,762	39	41	255	132	123	...	...	6	2	47	26	71	17	45	...
35.	Beesu	1,239	52	52	265	133	132	4	6	...	...	47	14	84	36	24	3

Note—The total of the village areas may not tally with the rural areas of the taluk. The data on these areas are from different sources and no attempt has been made to tally the two.

CENSUS ABSTRACT TIRTHAHALLI TALUK

WORKERS																		NON-WORKERS		
II		III		IV		V(*a*)		V(*b*)		VI		VII		VIII		IX		X		
M	F	M	F	M	F	M	F	M	F	M	F	M	F	M	F	M	F	M	F	L.C. No.
19	20	21	22	23	24	25	26	27	28	29	30	31	32	33	34	35	36	37	38	1
8751	**5512**	**1410**	**558**	**49**	**47**	**973**	**92**	**726**	**139**	**532**	**88**	**1716**	**92**	**500**	**76**	**1818**	**308**	**29180**	**45604**	
8676	**5460**	**1370**	**538**	**48**	**47**	**879**	**83**	**270**	**45**	**369**	**49**	**1062**	**68**	**181**	**11**	**1135**	**163**	**26215**	**41035**	
75	**52**	**40**	**20**	**1**	...	**94**	**9**	**456**	**94**	**163**	**39**	**654**	**24**	**319**	**65**	**683**	**145**	**2965**	**4568**	
50	43	1	1	...	...	6	...	1	...	5	...	5	...	1	...	8	...	80	99	**1**
55	55	6	1	...	...	...	1	...	...	1	...	13	3	2	...	6	1	265	321	2
24	15	17	7	4	2	12	1	57	19	12	1	5	...	1	...	6	2	237	333	3
130	24	34	25	...	...	3	...	1	...	4	2	1	...	4	...	3	1	216	434	4
3	8	4	2	...	...	...	...	...	...	12	3	2	...	3	...	5	7	121	153	5
10	3	...	...	...	...	...	...	...	...	...	...	...	...	...	...	2	...	105	175	6
43	2	1	...	...	...	1	...	3	...	2	...	5	...	2	...	6	1	175	275	7
...	...	...	...	...	...	...	...	...	...	...	...	...	...	...	...	...	...	24	52	8
6	...	...	...	...	...	4	...	...	...	2	...	...	...	...	...	1	...	118	246	9
15	8	...	...	...	...	9	...	3	...	1	...	23	1	3	...	6	...	127	229	10
...	...	...	...	...	...	...	...	...	Uninhabited		...	...	...	...	...	...	...	...	...	11
24	4	...	...	...	...	...	...	...	...	...	...	...	...	...	...	1	...	119	214	12
27	24	1	...	...	...	2	...	...	...	...	...	...	...	...	...	2	...	71	101	13
63	6	...	...	...	...	2	...	...	...	...	...	1	...	...	...	3	...	97	157	14
14	20	5	...	...	...	...	...	...	...	1	1	...	...	...	...	...	...	102	120	15
...	1	...	...	...	...	...	...	...	...	...	...	...	...	...	...	1	...	12	16	16
93	140	14	6	...	...	19	2	4	...	13	...	35	3	3	1	31	5	364	588	17
4	3	...	...	...	...	...	...	...	...	...	...	...	...	...	...	...	...	18	22	18
12	15	11	4	...	...	4	...	1	...	...	...	11	...	8	...	4	2	93	129	19
6	...	18	10	...	...	2	...	...	1	...	...	1	...	...	...	1	1	67	106	20
63	47	...	...	...	...	13	...	...	...	1	...	6	...	...	...	7	3	225	328	21
17	14	...	...	...	...	3	...	...	...	11	4	...	...	...	...	1	...	71	92	22
27	23	...	...	...	...	...	...	...	...	...	...	...	...	...	...	...	...	59	55	23
2	...	...	...	...	...	...	...	...	...	...	...	...	...	...	...	1	...	19	41	24
5	2	...	...	...	...	...	...	...	...	...	...	...	...	...	...	2	...	34	62	25
...	...	...	...	...	...	...	...	...	...	...	...	...	...	...	...	...	...	12	14	26
4	6	...	...	...	...	...	...	...	...	...	...	...	...	...	...	...	...	28	35	27
39	35	1	...	...	...	10	...	2	...	3	...	9	1	...	...	7	1	261	378	28
5	2	...	...	...	...	...	...	...	...	...	...	...	...	1	...	1	...	34	48	29
26	17	10	7	...	...	...	...	...	...	...	...	...	...	...	...	...	...	24	40	30
33	7	1	...	...	...	...	...	...	...	...	...	2	...	...	...	5	1	42	64	31
26	18	4	...	...	...	2	...	...	...	11	4	...	...	...	...	1	...	45	66	32
35	1	...	...	...	...	...	...	...	...	...	...	2	1	...	...	4	...	102	208	33
24	17	...	...	...	...	1	...	...	...	...	...	...	...	...	...	1	...	61	106	34
28	15	32	18	...	...	...	...	...	...	...	...	...	...	...	...	...	...	49	96	35

L.C. No.	Name of village/ town/ward/ urban enume-rator's block No.	Area of village in acres and of town/ ward in Km²	No. of occu-pied resi-dential houses	No. of house-holds	Total population (including Institutional and Houseless population)			Scheduled Castes		Scheduled Tribes		Literate and educated persons		WORKERS			
														Total workers (I-IX)		I	
					P	M	F	M	F	M	F	M	F	M	F	M	F
1	2	3	4	5	6	7	8	9	10	11	12	13	14	15	16	17	18
36.	Hosakodige	1,251	27	27	256	131	125	21	19	11	15	70	40	65	17	32	2
37.	Nekragodu	457	14	14	91	47	44	...	...	...	...	27	12	22	5	12	...
38.	Mitlagodu	1,692	63	70	543	283	260	3	1	...	...	170	83	119	38	64	2
39.	Khabgal	261	11	11	66	36	30	...	...	4	3	9	3	18	1	17	1
40.	Kadegadde	602	30	40	271	134	137	2	3	...	...	76	49	68	7	41	2
41.	Kalammanagudi	476	29	35	167	88	79	...	...	...	...	46	15	47	3	27	2
42.	Araga	533	103	124	709	382	327	87	76	...	...	195	106	187	46	63	6
43.	Hiregadde	674	55	65	343	193	150	5	8	3	3	107	37	95	40	32	16
44.	Sarala	1,098	61	72	472	241	231	9	2	...	...	126	71	115	70	98	58
45.	Nijagoor	555	36	39	234	119	115	8	10	...	...	55	53	47	2	13	...
46.	Hiresara	579	38	38	234	131	103	4	3	5	1	66	30	69	47	37	26
47.	Sirupathi	795	43	43	324	155	169	18	23	...	...	90	67	90	28	65	2
48.	Aralapura	2,554	140	156	1,268	681	587	23	42	27	14	410	245	369	191	141	69
49.	Bilvehariharapura	1,410	52	59	316	149	167	...	...	...	...	42	13	48	6	33	4
50.	Kanaboor	274	17	17	85	43	42	...	...	...	...	10	9	15	9	5	5
51.	Biluve	1,454	114	114	799	415	384	55	45	...	...	131	116	234	79	121	6
52.	Odlamane	171	15	22	78	40	38	...	...	...	...	26	23	24	10	8	3
53.	Nallisara	690	40	67	252	131	121	...	...	...	...	66	51	61	23	37	6
54.	Bharatipura	1,346	72	85	616	299	317	9	5	...	...	177	132	133	36	25	1
55.	Yadagudde	863	53	53	314	161	153	...	...	...	...	95	69	77	26	27	4
56.	Yadehalli	1,330	102	102	627	321	306	14	12	...	...	184	134	160	48	69	13
57.	Tallur	10,973	296	361	1,974	1,010	964	39	28	...	...	545	490	517	75	207	14
58.	Hosur	7,453	189	210	1,225	646	579	16	15	32	26	386	235	291	125	137	55
59.	Dasanakoduge	2,362	45	45	321	170	151	5	2	16	16	86	36	91	49	58	35
60.	Shuntihakklu	3,750	20	20	157	80	77	...	...	24	25	39	32	44	14	18	2
61.	Huruli	1,024	79	79	486	266	220	9	12	...	...	95	36	145	52	56	1
62.	Shivally	1,395	64	64	344	188	156	...	...	23	26	83	48	97	11	41	6
63.	Maradi	1,200	29	35	195	106	89	...	...	...	...	51	25	47	7	37	...
64.	Bilumane	876	37	46	271	131	140	...	...	...	...	59	51	66	55	32	1
65.	Hanasa	760	57	60	314	156	158	1	...	3	2	68	37	79	71	35	...
66.	Kolige	2,676	124	169	1,055	522	533	2	...	16	17	300	180	262	51	139	5
67.	Megaravalli	2,573	306	379	2,417	1,230	1,187	22	14	...	...	703	488	592	155	189	9
68.	Chakkodubylu	1,281	80	83	518	250	268	13	13	...	...	86	46	135	60	84	30
69.	Baggodige	796	42	52	339	175	164	1	...	...	...	102	61	90	6	73	...
70.	Sirur	1,670	105	135	853	421	432	49	47	...	...	230	139	215	143	122	77
71.	Honnethalu	2,246	56	99	576	293	283	2	5	...	...	150	89	156	67	94	23
72.	Nantur	2,262	87	111	600	308	292	8	7	...	...	113	42	177	22	126	7
73.	Changaru	1,322	53	59	416	207	209	...	...	...	...	83	50	92	27	8	...
74.	Arehalli	1,578	167	201	1,276	648	628	33	35	...	...	311	144	309	47	104	1
75.	Holalurbettigere	863	55	70	358	189	169	...	...	...	...	76	45	97	12	70	2

CENSUS ABSTRACT TIRTHAHALLI TALUK

WORKERS																NON-WORKERS		
II		III		IV		V(*a*)		V(*b*)		VI		VII		VIII		IX		X		L.C.
M	F	M	F	M	F	M	F	M	F	M	F	M	F	M	F	M	F	M	F	No.
19	20	21	22	23	24	25	26	27	28	29	30	31	32	33	34	35	36	37	38	1
25	12	2	1	...	...	...	2	...	...	5	...	...	...	...	...	1	...	66	108	36
10	5	...	...	...	...	...	...	...	...	...	...	...	...	...	...	...	...	25	39	37
51	36	...	...	...	...	...	...	...	...	...	...	...	...	...	...	4	...	164	222	38
1	...	...	...	...	...	...	...	...	...	...	...	...	...	...	...	...	...	18	29	39
11	3	4	2	...	...	8	...	...	...	...	...	...	...	...	...	4	...	66	130	40
10	...	...	...	...	...	3	1	...	...	7	...	...	...	...	...	...	...	41	76	41
47	38	3	...	...	...	10	...	1	...	5	...	28	...	1	...	29	2	195	281	42
28	23	...	...	...	...	18	1	...	...	2	...	15	...	...	...	...	...	98	110	43
15	12	...	...	...	...	...	...	...	...	1	...	...	...	...	...	1	...	126	161	44
34	2	...	...	...	...	...	...	...	...	...	...	...	...	...	...	...	...	72	113	45
26	20	4	...	...	...	...	...	1	...	...	...	...	...	...	...	1	1	62	56	46
21	24	...	...	...	...	...	...	1	...	...	...	...	...	...	...	3	2	65	141	47
169	113	16	3	...	...	19	3	...	...	5	2	8	1	...	...	11	...	312	396	48
10	2	...	...	...	...	4	...	...	...	...	...	...	...	...	...	1	...	101	161	49
10	4	...	...	...	...	...	...	...	...	...	...	...	...	...	...	...	...	28	33	50
103	73	...	...	...	...	2	...	2	...	...	...	2	...	1	...	3	...	181	305	51
7	6	...	...	...	...	...	...	...	...	1	1	1	...	...	...	7	...	16	28	52
24	17	...	...	...	...	...	...	...	...	...	...	...	...	...	...	...	...	70	98	53
13	12	83	23	...	...	1	...	2	...	...	...	2	...	3	...	4	...	166	281	54
21	17	25	5	...	...	...	...	...	...	...	...	2	...	...	...	2	...	84	127	55
61	29	5	...	...	...	1	...	4	1	...	...	1	...	...	...	19	5	161	258	56
57	25	43	11	1	1	58	11	22	...	13	1	44	3	29	...	43	9	493	889	57
25	24	60	26	...	...	7	...	4	...	2	3	24	1	8	8	24	8	355	454	58
9	9	7	3	...	...	4	2	2	...	2	...	1	...	2	...	6	...	79	102	59
10	11	13	1	...	...	...	...	1	...	1	...	...	...	...	...	1	...	36	63	60
67	49	...	...	...	...	1	...	...	...	9	...	5	1	...	...	7	1	121	168	61
50	5	3	...	...	...	2	...	...	...	...	...	...	...	...	...	1	...	91	145	62
8	7	...	...	...	...	1	...	...	...	...	...	1	...	...	...	...	...	59	82	63
29	51	1	...	...	...	2	...	...	...	...	...	...	...	...	...	2	3	65	85	64
27	70	4	...	...	...	1	...	...	...	...	...	7	...	2	...	3	1	77	87	65
66	42	11	...	...	...	2	...	1	...	6	...	16	...	7	...	14	4	260	482	66
154	111	36	14	...	...	44	2	19	...	11	...	51	5	19	1	...	12	620	39	67
45	30	...	...	...	...	...	...	...	...	...	...	...	...	3	...	3	...	115	298	68
6	5	1	...	...	...	...	...	2	...	...	...	3	...	...	...	5	1	85	158	69
64	60	5	...	...	...	8	4	...	...	...	...	2	...	2	...	12	2	206	289	70
43	38	1	...	...	...	4	6	...	...	...	...	7	...	...	...	7	...	137	216	71
42	14	2	...	...	...	1	...	...	...	1	...	...	...	1	...	4	1	131	270	72
81	27	...	...	...	...	...	...	...	...	1	...	1	...	...	...	1	...	115	182	73
164	43	...	...	...	...	12	...	3	...	8	...	10	1	...	...	8	2	339	581	74
21	10	1	...	...	...	...	...	...	...	...	...	4	...	...	...	1	...	92	157	75

L.C. No.	Name of village/ town/ward/ urban enumerator's block No.	Area of village in acres and of town/ ward in Km^2	No. of Occupied residential houses	No. of households	Total population (including Institutional and Houseless population)			Scheduled Castes		Scheduled Tribes		Literate and educated persons		WORKERS			
														Total workers (I-IX)		I	
					P	M	F	M	F	M	F	M	F	M	F	M	F
1	2	3	4	5	6	7	8	9	10	11	12	13	14	15	16	17	18
76.	Yadamane	482	33	34	192	103	89	1	...	...	...	43	26	57	6	52	...
77.	Kasaravalli	1,426	118	121	721	356	365	29	24	...	...	109	62	183	47	113	19
78.	Muthavalli	1,080	71	77	423	221	202	6	3	8	3	99	50	101	23	52	3
79.	Thirthamathur	993	112	125	733	402	331	60	48	...	...	193	125	202	36	115	2
80.	Chikkalur.	895	75	85	507	264	243	9	6	...	...	180	105	119	32	59	5
81.	Keslur	2,633	254	274	1,684	829	855	61	63	12	5	386	181	430	123	259	53
82.	Kunda	1,442	49	66	406	202	204	1	3	3	4	62	29	104	77	81	58
83.	Malalur	2,179	108	108	884	437	447	13	12	...	...	223	92	247	166	158	111
84.	Bidaragodu	2,159	164	183	1,129	570	559	18	21	...	...	280	162	291	101	173	41
85.	Balehalli	8,458	140	147	1,247	656	591	8	5	...	...	326	142	345	62	259	28
86.	Konandur	1,558	471	480	2,690	1,420	1,270	135	127	18	12	750	489	710	164	136	42
87.	Udukere	496	18	19	189	106	83	3	...	...	...	51	31	46	13	24	7
88.	Hallusale	915	82	82	463	237	226	...	...	14	21	101	73	120	94	48	36
89.	Agasade	363	8	8	70	32	38	...	...	...	...	15	5	17	24	16	24
90.	Hodlakutra	255	11	11	91	49	42	...	...	...	...	19	3	21	26	19	23
91.	Malali	229	11	11	59	30	29	3	8	...	...	11	3	18	15	13	12
92.	Thyarandur	779	84	84	381	192	189	10	7	4	5	83	68	100	29	52	5
93.	Halesara	293	38	38	178	87	91	...	...	...	...	47	58	43	19	23	4
94.	Jambethallur	1,471	117	117	670	328	342	10	12	...	...	135	78	180	24	48	2
95.	Guddekoppa	1,121	147	166	697	363	334	5	3	13	9	171	106	182	101	48	17
96.	Jagatagar	341	15	15	96	50	46	...	...	...	...	27	16	20	2	8	...
97.	Maragalale	932	39	39	285	147	138	...	...	7	5	74	46	76	9	46	2
98.	Hullukodu	648	28	34	182	95	87	2	3	...	...	55	41	47	8	31	2
99.	Kattekoppa	309	5	5	57	30	27	...	...	...	...	20	9	16	2	16	...
100.	Hosakere	451	25	26	185	101	84	6	7	...	...	43	20	50	24	25	3
101.	Agalabagilu	1,629	96	100	627	315	312	4	3	...	...	174	100	152	10	107	2
102.	Karadiga	1,650	71	71	460	238	222	21	14	...	...	98	49	130	24	82	5
103.	Nonabur	1,116	85	94	601	311	290	11	15	...	...	193	111	157	52	73	20
104.	Kandaka	1,078	42	48	307	160	147	7	11	15	14	76	19	83	1	48	...
105.	Nandigodu	696	22	29	177	92	85	...	...	...	...	31	10	46	2	43	1
106.	Bandya	1,179	61	73	468	247	221	...	...	...	...	107	41	119	55	79	42
107.	Siragaru	1,596	173	179	990	490	500	43	41	...	...	215	134	249	89	117	11
108.	Mavadi	130	2	2	16	8	8	...	...	...	...	1	...	4	...	4	...
109.	Yamaravalli	1,936	65	65	371	192	179	...	...	14	16	47	24	97	2	74	1
110.	Shankarapura	3,963	122	122	749	386	363	5	4	...	...	179	97	202	15	130	1
111.	Balagodu	188	13	13	81	45	36	...	...	...	...	25	19	19	6	11	3
112.	Aralasurali	432	71	72	395	195	200	2	3	...	...	117	91	102	26	36	2
113.	Mallesara	1,538	73	75	528	258	270	...	...	...	...	121	47	139	21	102	1
114.	Suruli	163	2	2	20	12	8	...	...	...	...	8	4	6	5	4	3
115.	Kolige	230	21	21	150	74	76	...	...	...	...	51	22	39	14	11	9

CENSUS ABSTRACT TIRTHAHALLI TALUK

WORKERS																		NON-WORKERS		
II		III		IV		V(*a*)		V(*b*)		VI		VII		VIII		IX		X		
M	F	M	F	M	F	M	F	M	F	M	F	M	F	M	F	M	F	M	F	L. C. No.
19	20	21	22	23	24	25	26	27	28	29	30	31	32	33	34	35	36	37	38	1
5	6	...	...	...	...	...	...	...	...	...	...	...	...	...	...	...	...	46	83	76
44	25	9	1	...	...	5	...	...	...	...	...	5	...	...	...	7	2	173	318	77
43	20	...	...	...	...	1	...	...	...	1	...	1	...	...	...	3	...	120	179	78
48	31	1	...	...	...	4	...	1	...	...	...	14	2	2	...	17	1	200	295	79
48	25	...	...	...	...	4	1	...	...	...	...	3	1	...	...	5	...	145	211	80
82	67	10	...	...	...	13	1	6	...	24	...	20	...	1	...	15	2	399	732	81
21	19	1	...	...	...	...	...	...	...	...	...	...	...	...	...	1	...	98	127	82
79	55	...	...	...	...	4	...	...	...	...	...	3	...	...	...	3	...	190	281	83
65	55	12	...	...	...	14	1	2	...	3	1	15	3	...	...	7	...	279	458	84
61	26	4	3	...	...	9	2	...	...	1	...	4	1	1	...	6	2	311	529	85
189	67	73	24	...	...	66	3	28	7	18	2	93	5	11	...	96	14	710	1,106	86
17	6	...	...	...	...	3	...	...	...	...	...	...	...	...	...	2	...	60	70	87
62	56	...	...	...	...	2	1	2	...	...	...	1	...	...	...	5	1	117	132	88
1	...	...	...	...	...	...	...	...	...	...	...	...	...	...	...	...	...	15	14	89
2	3	...	...	...	...	...	...	...	...	...	...	...	...	...	...	...	...	28	16	90
3	3	...	...	...	...	2	...	...	...	...	...	...	...	...	...	...	...	12	14	91
39	24	...	...	...	...	1	...	3	...	4	...	...	...	...	...	1	...	92	160	92
19	15	...	...	...	...	...	...	...	...	...	...	...	...	...	...	1	...	44	72	93
119	19	1	...	...	...	...	3	...	...	...	...	12	...	...	...	...	...	148	318	94
107	81	...	...	...	...	8	...	...	...	2	...	9	2	...	...	8	1	181	233	95
12	2	...	...	...	...	...	...	...	...	...	...	...	...	...	...	...	...	30	44	96
21	7	1	...	...	...	5	...	...	...	1	...	...	...	...	...	2	...	71	129	97
13	5	...	...	...	...	...	...	...	...	...	...	3	1	...	...	...	...	48	79	98
...	2	...	...	...	...	...	...	...	...	...	...	...	...	...	...	...	...	14	25	99
23	20	...	...	...	...	...	...	...	...	...	...	2	1	...	...	...	...	51	60	100
19	8	1	...	...	...	5	...	...	...	3	...	3	...	...	...	14	...	163	302	101
44	19	...	...	...	...	...	...	...	...	...	...	2	...	...	...	2	...	108	198	102
57	32	10	...	...	...	5	...	...	...	...	...	4	...	...	...	8	...	154	238	103
33	1	...	...	...	...	...	...	...	...	...	...	...	...	...	...	2	...	77	146	104
3	1	...	...	...	...	...	...	...	...	...	...	...	...	...	...	...	...	46	83	105
15	13	8	...	...	...	8	...	...	...	1	...	4	...	...	...	4	...	128	166	106
81	69	12	...	...	...	13	4	...	...	4	...	7	1	1	...	14	4	241	411	107
...	...	...	...	...	...	...	...	...	...	...	...	...	...	...	...	...	...	4	8	108
19	1	...	...	...	...	...	...	2	...	1	...	1	...	...	...	...	...	95	177	109
61	13	6	1	...	...	...	...	1	...	...	...	1	...	...	...	3	...	184	348	110
3	1	5	1	...	...	...	1	...	...	...	...	...	...	...	...	...	...	26	30	111
5	...	30	21	...	...	6	...	...	...	1	...	9	2	1	...	14	1	93	174	112
24	16	...	...	...	...	3	...	7	4	...	...	1	...	...	...	2	...	199	249	113
2	2	...	...	...	...	...	...	...	...	...	...	...	...	...	...	...	...	6	3	114
8	4	...	...	...	...	1	...	...	...	3	...	7	1	...	...	9	...	35	62	115

TIRTHAHALLI TALUK

PRIMARY

L.C. No.	Name of village/ town/ward/ urban enumerator's block No.	Area of village in acres and of town/ ward in Km²	No. of Occupied residential houses	No. of households	Total population (including Institutional and Houseless population)			Scheduled Castes		Scheduled Tribes		Literate and educated persons		WORKERS			
														Total workers (I-IX)		I	
					P	M	F	M	F	M	F	M	F	M	F	M	F
1	2	3	4	5	6	7	8	9	10	11	12	13	14	15	16	17	18
116.	Hadigallu	1,287	69	69	544	265	279	51	66	...	...	113	71	121	28	76	5
117.	Hosakoppa	506	14	14	125	66	59	...	...	...	...	25	6	35	21	2	...
118.	Shankarahalli	246	22	22	193	99	94	3	2	...	...	56	23	55	10	14	2
119.	Mandaka	311	8	8	72	37	35	2	1	...	...	19	20	23	8	11	...
120.	Humchadakatte	1,194	42	42	263	146	117	...	...	...	...	86	30	63	42	44	12
121.	Kesare	1,089	94	98	559	284	275	68	49	...	...	143	100	145	38	69	2
122.	Muniyur	2,689	143	151	1,072	547	525	95	82	...	...	258	138	294	73	143	16
123.	Karekoppa	70	10	10	44	24	20	6	4	...	...	10	4	11	4	3	1
124.	Sannikoppa	158	13	19	122	59	63	...	...	...	...	30	5	28	8	20	4
125.	Horabylu	282	13	13	80	42	38	8	3	...	...	20	8	22	1	20	...
126.	Halavanahalli	432	26	27	191	109	82	...	...	...	...	72	18	59	4	48	2
127.	Melinakadagodu	600	16	16	112	53	59	...	...	...	...	26	14	27	1	27	...
128.	Chikkallahalli	783	30	31	219	102	117	5	4	...	...	33	19	46	2	45	2
129.	Hirekallahalli	508	14	14	146	80	66	...	...	...	...	42	18	40	1	36	1
130.	Umblebylu	51	4	4	27	11	16	...	...	...	...	2	1	8	1	8	1
131.	Huthalli	1,399	51	59	345	178	167	8	7	12	13	62	27	79	2	62	1
132.	Alur	1,387	51	56	342	170	172	...	...	...	...	85	62	74	16	53	1
133.	Vatagaru	1,912	20	20	137	65	72	...	...	...	...	17	11	37	1	29	...
134.	Thorebailu	1,740	42	42	282	140	142	...	...	1	...	49	35	73	6	52	1
135.	Beede	428	16	16	95	59	36	...	...	...	...	21	9	33	8	11	2
136.	Demlapura	1,747	60	67	399	212	187	18	16	1	...	78	45	112	9	60	3
137.	Aklapura	1,658	69	69	387	212	175	...	...	2	2	92	32	111	60	58	16
138.	Thriyambakapura	2,058	62	76	421	204	217	...	...	...	...	90	62	99	22	55	...
139.	Virupapura	2,091	112	112	614	305	309	17	18	10	8	157	72	155	4	56	1
140.	Kittandur	914	38	38	318	156	162	1	3	3	3	84	69	78	5	21	...
141.	Hullathi	621	62	76	421	223	198	27	25	9	6	109	57	117	79	80	60
142.	Lingapura	2,694	200	249	1,642	869	773	31	28	...	...	589	414	446	50	131	5
143.	Hemmakki	1,157	50	57	252	129	123	4	5	...	...	67	57	70	28	28	4
144.	Jambuvalli	1,262	45	45	275	139	136	11	4	...	...	67	53	60	25	27	2
145.	Beguvalli	1,168	95	96	534	266	268	2	3	...	...	143	77	114	51	40	1
146.	Tyanandur	1,781	48	71	457	226	231	19	28	...	...	90	61	108	76	29	...
147.	Sedagar	898	28	33	201	90	111	...	...	2	2	39	38	48	41	7	...
148.	Ubbur	1,753	20	30	172	87	85	5	5	9	7	55	29	49	29	7	...
149.	Kuchalu	1,709	54	54	319	203	116	...	...	28	19	64	23	131	15	33	3
150.	Bylubadagi	568	17	17	108	66	42	...	...	4	4	26	8	27	11	15	8
151.	Kaveri	1,193	41	51	305	158	147	2	3	1	1	84	49	84	72	19	20
152.	Yadehallipalgulva	149	8	8	39	17	22	...	...	...	...	9	3	8	10	5	5
153.	Yadehalli	741	73	73	375	214	161	...	...	27	22	101	35	121	53	37	23
154.	Thudur	1,396	128	148	1,260	677	583	89	65	...	...	492	253	317	31	64	6
155.	Kudige	1,312	101	117	674	332	342	39	30	3	8	193	132	173	47	91	11

CENSUS ABSTRACT TIRTHAHALLI TALUK

WORKERS																NON-WORKERS		
II		III		IV		V(*a*)		V(*b*)		VI		VII		VIII		IX		X		
M	F	M	F	M	F	M	F	M	F	M	F	M	F	M	F	M	F	M	F	L.C. No.
19	20	21	22	23	24	25	26	27	28	29	30	31	32	33	34	35	36	37	38	1
32	13	...	8	...	...	2	...	3	...	...	...	5	...	...	...	3	2	144	251	116
28	17	...	1	...	...	...	...	5	3	...	...	...	...	...	...	...	...	31	38	117
38	6	3	2	...	...	...	...	...	...	...	...	...	...	...	...	...	...	44	84	118
11	7	...	1	...	...	...	...	...	...	...	...	...	...	...	...	1	...	14	27	119
10	28	2	1	...	...	...	...	3	...	...	...	...	...	1	...	3	1	83	75	120
7	4	51	30	7	...	...	...	...	...	2	...	4	1	1	...	4	1	139	237	121
77	41	21	14	...	...	10	...	4	...	...	...	21	...	1	...	17	2	253	452	122
8	3	...	...	...	...	...	...	...	...	...	...	...	...	...	...	...	...	13	16	123
8	4	...	...	...	...	...	...	...	...	...	...	...	...	...	...	...	...	31	55	124
1	1	...	...	...	...	...	...	...	...	...	...	1	...	...	...	...	...	20	37	125
3	2	...	...	...	...	2	...	2	...	1	...	1	...	...	...	2	...	50	78	126
...	1	...	...	...	...	...	...	...	...	...	...	...	...	...	...	...	...	26	58	127
...	...	...	...	...	...	...	...	...	...	...	...	...	...	...	...	1	...	56	115	128
2	...	...	...	...	...	1	...	...	...	...	...	...	...	...	...	1	...	40	65	129
...	...	...	...	...	...	...	...	...	...	...	...	...	...	...	...	...	...	3	15	130
8	1	4	...	...	...	...	...	...	...	...	...	1	...	1	...	3	...	99	165	131
21	15	...	...	...	...	...	...	...	...	...	...	...	...	...	...	...	...	96	156	132
8	1	...	...	...	...	...	...	...	...	...	...	...	...	...	...	...	...	28	71	133
21	5	...	...	...	...	...	...	...	...	...	...	...	...	...	...	...	...	67	136	134
17	6	2	...	...	...	2	...	...	...	...	...	...	...	...	...	1	...	26	28	135
45	6	...	...	...	...	4	...	...	...	1	...	...	...	...	...	2	...	100	178	136
49	43	...	...	...	...	...	...	...	...	...	...	2	...	1	...	1	1	101	115	137
38	22	1	...	...	...	1	...	...	...	...	...	2	...	2	...	...	...	105	195	138
94	3	...	...	...	...	1	...	...	...	...	...	1	...	...	...	3	...	150	305	139
53	5	...	...	...	...	2	...	...	...	...	...	...	...	...	...	2	...	78	157	140
35	19	...	...	...	...	...	...	...	...	...	...	2	...	...	...	...	...	106	119	141
114	19	12	3	...	...	28	...	7	...	28	11	57	3	4	...	65	9	423	723	142
33	24	...	...	...	...	9	...	...	...	...	...	...	...	...	...	...	...	59	95	143
32	23	...	...	...	...	...	...	...	...	...	...	1	...	...	...	...	...	79	111	144
61	46	...	...	...	...	2	...	...	...	...	...	6	3	1	...	4	1	152	217	145
20	6	50	70	...	...	5	...	...	...	3	...	1	...	...	...	...	...	118	155	146
41	41	...	...	...	...	...	...	...	...	...	...	...	...	...	...	...	...	42	70	147
38	28	2	1	...	...	...	...	...	...	1	...	...	...	...	...	1	...	38	56	148
22	12	75	...	...	...	...	...	...	...	...	...	...	...	...	...	1	...	72	101	149
11	3	1	...	...	...	...	...	...	...	...	...	...	...	...	...	...	...	39	31	150
61	52	...	...	...	...	3	...	1	...	...	...	...	...	...	...	...	...	74	75	151
3	5	...	...	...	...	...	...	...	...	...	...	...	...	...	...	...	...	9	12	152
49	29	2	...	...	...	14	...	...	...	11	1	2	...	...	...	6	...	93	108	153
143	19	6	...	...	...	24	2	...	...	1	...	49	1	2	...	28	3	360	552	154
41	32	1	...	...	...	14	2	5	...	2	...	6	...	...	...	13	2	159	295	155

L.C. No.	Name of village/ town/ward/ urban enumerator's block No.	Area of village in acres and of town/ ward in Km^2	No. of occupied residential houses	No. of households	Total population (including Institutional and Houseless population)			Scheduled Castes		Scheduled Tribes		Literate and educated persons		WORKERS			
														Total workers (I-IX)		I	
					P	M	F	M	F	M	F	M	F	M	F	M	F
1	2	3	4	5	6	7	8	9	10	11	12	13	14	15	16	17	18
156.	Nayadavalli	1,061	50	66	396	213	183	17	16	...	...	117	63	104	80	69	57
157.	Seeke	955	71	96	494	245	249	52	46	21	27	126	120	140	92	69	42
158.	Yadavatti	1,231	20	26	164	89	75	4	4	...	...	39	22	45	17	20	1
159.	Jeerahalli	347	13	14	57	27	30	...	...	...	...	14	7	15	14	8	5
160.	Attigadde	488	21	23	137	77	60	...	...	3	2	26	9	38	29	18	11
161.	Kalavatti	309	10	10	38	23	15	2	6	...	...	14	6	15	6	6	1
162.	Kuduvalli	161	16	16	96	51	45	...	...	5	4	35	29	26	8	11	2
163.	Marahalli	1,095	43	63	349	180	169	...	...	20	29	81	53	93	73	38	31
164.	Danasale	964	74	74	467	241	226	...	...	...	...	136	82	133	90	69	49
165.	Hosabeedu	707	100	108	608	310	298	30	39	10	7	162	85	147	89	43	19
166.	Malur	861	114	138	800	412	388	...	...	3	4	265	169	215	64	60	39
167.	Nandagadde	254	10	15	84	42	42	....	...	...	...	24	15	26	12	10	...
168.	Bejjavalli	139	40	47	250	126	124	...	...	...	...	68	46	62	13	5	...
169.	Hirethota	111	9	17	81	41	40	1	...	...	...	19	16	29	9	6	...
170.	Kasagaru	866	36	59	278	149	129	34	29	...	...	81	49	83	...	43	...
171.	Bikshikenchigudde	1,772	121	137	812	425	387	47	30	...	...	291	146	215	91	122	41
172.	Kudumallige	1,457	96	96	691	331	360	9	12	12	9	162	110	147	115	36	12
173.	Kukke	994	59	96	518	277	241	19	12	10	19	135	62	134	29	74	3
174.	Bhandya	1,322	87	90	744	381	363	40	28	6	5	191	100	204	99	119	48
175.	Bettabasaravani	466	24	24	248	128	120	...	...	...	...	48	26	71	58	14	14
176.	Nerlakoppa	323	6	6	34	20	14	...	...	...	...	13	3	12	7	7	4
177.	Thotadakoppa	245	...	...	...	...	...	...	Uninhabited		...	...	...	...	...	...	...
178.	Salekoppa	902	48	48	242	128	114	...	...	...	...	48	16	64	21	32	6
179.	Mallapura	1,042	51	51	339	183	156	7	4	...	...	74	32	100	36	39	1
180.	Adinasara	859	22	27	168	87	81	...	...	4	4	41	28	43	9	24	...
181.	Yogimalali	2,296	84	108	581	295	286	40	49	7	5	107	39	147	54	80	2
182.	Jogikoppa	1,415	44	46	315	164	151	3	3	...	...	41	12	80	42	65	33
183.	Kombinakai	1,451	26	26	229	113	116	6	8	...	...	22	8	38	2	36	2
184.	Alase	1,186	27	27	161	78	83	...	...	...	...	13	15	40	28	16	...
185.	Venkanahalli	976	28	28	169	83	86	6	7	...	...	31	13	35	1	33	...
186.	Aranalli	1,929	16	16	101	55	46	2	4	...	...	10	5	17	5	12	1
187.	Karakuchi	2,182	28	28	198	106	92	...	...	...	...	27	8	42	21	31	17
188.	Hanagere	1,458	54	54	409	212	197	29	31	...	...	39	9	136	78	52	26
189.	Basavanagadde	1,768	73	83	496	256	240	32	38	22	14	47	32	160	105	42	27
190.	Kannangi	1,987	81	104	569	290	279	16	18	32	32	106	59	158	12	87	2
191.	Siranalli	2,240	64	64	317	156	161	3	1	...	...	53	27	67	26	40	10
192.	Garaga	1,441	38	38	265	133	132	...	...	5	4	50	37	47	18	27	2
193.	Kikkeri	2,002	26	26	144	77	67	3	2	9	9	25	12	34	17	18	6
194.	Hegalatti	1,853	42	42	225	117	108	4	5	...	...	51	23	61	22	31	8
195.	Keegadi	2,577	67	67	322	161	161	33	24	...	...	55	37	89	32	33	3

CENSUS ABSTRACT TIRTHAHALLI TALUK

WORKERS																NON-WORKERS		
II		III		IV		V(*a*)		V(*b*)		VI		VII		VIII		IX		X		
M	F	M	F	M	F	M	F	M	F	M	F	M	F	M	F	M	F	M	F	L.C. No.
19	20	21	22	23	24	25	26	27	28	29	30	31	32	33	34	35	36	37	38	1
28	23	2	...	...	...	4	...	...	...	...	...	...	...	...	...	1	...	109	103	156
57	48	...	...	...	...	4	1	...	...	1	1	5	...	...	...	4	...	105	157	157
22	16	1	...	...	...	...	...	...	...	...	...	...	...	...	...	2	...	44	58	158
4	9	1	...	...	...	1	...	...	...	...	...	...	...	...	...	1	...	12	16	159
20	18	...	...	...	...	...	...	...	...	...	...	...	...	...	...	...	...	39	31	160
5	4	...	...	...	...	...	...	...	...	1	1	3	...	...	...	...	...	8	9	161
15	6	...	...	...	...	...	...	...	...	...	...	...	...	...	...	...	...	25	37	162
53	41	...	...	...	...	...	...	...	...	...	...	...	...	...	...	2	1	87	96	163
44	35	...	...	...	...	6	...	...	...	6	6	2	...	...	...	6	...	108	136	164
87	69	2	...	...	...	2	...	...	...	3	1	10	...	...	...	...	...	163	209	165
11	20	4	2	...	...	12	...	4	...	10	...	69	1	6	...	39	2	197	324	166
12	10	...	...	...	...	1	...	...	...	...	...	...	1	1	...	2	1	16	30	167
26	13	...	...	...	...	8	...	2	...	...	...	11	...	1	...	9	...	64	111	168
21	9	...	...	...	...	...	...	...	...	...	...	1	...	...	...	1	...	12	31	169
34	...	...	...	...	...	4	...	2	...	...	...	...	...	...	...	...	...	66	129	170
59	50	1	...	...	...	6	...	1	...	...	...	18	...	1	...	7	...	210	296	171
94	102	...	...	...	...	1	...	2	...	...	...	4	...	1	...	9	1	184	245	172
30	25	...	...	...	...	11	...	1	...	2	1	12	...	...	...	4	...	143	212	173
65	51	...	...	...	...	8	...	...	...	2	...	6	...	1	...	3	...	177	264	174
54	38	...	...	...	...	3	3	...	1	...	...	...	...	...	...	...	2	57	62	175
5	3	...	...	...	...	...	...	...	...	...	...	...	...	...	...	...	...	8	7	176
...	...	...	...	...	...	...	...	...	Uninhabited	...	...	...	...	...	...	...	...	...	...	177
32	15	...	...	...	...	...	...	...	...	...	...	...	...	...	...	...	...	64	93	178
45	35	1	...	...	...	...	...	...	...	11	...	...	...	...	...	4	...	83	120	179
11	9	1	...	...	...	...	...	5	...	...	...	1	...	...	...	1	...	44	72	180
21	11	1	...	36	41	3	...	...	...	...	...	3	...	...	...	3	...	148	232	181
6	6	...	1	...	...	...	...	...	...	8	2	1	...	...	...	...	...	84	109	182
2	...	...	...	...	...	...	...	...	...	...	...	...	...	...	...	...	...	75	114	183
23	28	...	...	...	...	...	...	...	...	...	...	...	...	...	...	1	...	38	55	184
2	1	...	...	...	...	...	...	...	...	...	...	...	...	...	...	...	...	48	85	185
5	4	...	...	...	...	...	...	...	...	...	...	...	...	...	...	...	...	38	41	186
8	3	...	...	...	...	...	...	...	...	...	...	3	1	...	...	...	...	64	71	187
20	12	60	40	...	...	1	...	...	...	...	...	3	...	...	...	...	...	76	119	188
26	25	85	51	...	...	...	...	2	...	...	...	3	2	...	...	2	...	96	135	189
37	7	...	...	...	...	9	...	...	...	3	...	8	...	1	...	13	3	132	267	190
22	16	4	...	...	...	...	...	...	...	...	...	...	...	...	...	1	...	89	135	191
19	16	...	...	...	...	...	...	...	...	...	...	...	...	...	...	1	...	86	114	192
15	11	...	...	...	...	...	...	...	...	1	...	...	...	...	...	...	...	43	50	193
28	12	...	...	...	...	...	...	...	...	...	...	...	2	1	...	1	...	56	86	194
32	8	...	...	...	...	22	21	...	...	...	...	...	...	...	...	2	...	72	129	195

L.C. No.	Name of village/ town/ward/ urban enumerator's block No.	Area of village in acres and of town/ ward in Km²	No. of Occupied residential houses	No. of households	Total population (including Institutional and Houseless population)			Scheduled Castes		Scheduled Tribes		Literate and educated persons		WORKERS			
														Total workers (I-IX)		I	
					P	M	F	M	F	M	F	M	F	M	F	M	F
1	2	3	4	5	6	7	8	9	10	11	12	13	14	15	16	17	18
196.	Singanabidare	1,638	65	68	449	231	218	16	13	3	4	109	67	136	92	56	33
197.	Thalale	1,919	34	34	198	92	106	...	...	...	...	42	20	62	30	9	...
198.	Bommenahalli	1,912	10	10	54	23	31	1	5	...	...	15	8	13	6	7	...
199.	Melinapadravalli	240	16	20	108	56	52	...	...	...	...	24	15	29	9	16	...
200.	Kelanarasi	555	14	16	106	53	53	...	...	...	...	33	23	23	13	15	6
201.	Kulunde	1,835	59	85	444	237	207	21	14	...	...	93	67	143	55	58	8
202.	Halaga	699	17	17	107	55	52	4	6	...	...	32	20	31	...	8	...
203.	Sinduvadi	1,243	50	50	378	194	184	11	7	...	...	106	75	87	5	42	1
204.	Halasavala	540	10	10	100	56	44	...	...	...	...	27	13	35	...	9	...
205.	Kanagalakoppa	2,088	56	56	386	193	193	77	77	...	...	80	43	104	...	38	...
206.	Devangi	1,328	115	115	590	305	285	20	19	54	45	129	66	163	79	44	7
207.	Vatagaru	1,277	85	101	509	264	245	5	1	6	7	149	92	148	75	66	16
208.	Guruvalli	647	21	21	145	75	70	...	...	3	...	43	35	30	16	22	4
209.	Bandigadi	1,189	96	98	614	314	300	53	48	31	18	136	96	144	50	29	6
210.	Basavani	1,026	143	143	776	380	396	8	8	...	...	229	149	193	94	78	22
211.	Haluvani	1,054	79	79	462	240	222	13	19	6	6	124	74	107	56	59	19
212.	Hosa Agrahara	1,381	109	119	716	364	352	24	30	...	...	171	111	186	37	115	8
213.	Andagere	1,415	71	72	484	246	238	8	9	10	6	131	84	114	40	27	...
214.	Harogulige	1,509	91	134	772	395	377	36	31	...	...	184	117	227	89	43	1
215.	Haralimata	1,521	91	134	579	294	285	...	...	...	...	92	34	146	111	90	69
216.	Balagatte	845	61	62	350	185	165	...	...	4	2	112	72	95	81	42	28
217.	Melige	870	134	149	795	402	393	47	42	...	...	186	124	200	89	65	5
218.	Kelakere	1,926	106	111	682	346	336	10	9	17	13	119	60	176	121	93	55
219.	Nambla	1,428	78	86	521	268	253	6	5	19	17	110	85	126	71	68	11
220.	Dabbanagadde	2,023	109	109	566	293	273	70	64	...	...	145	93	173	127	32	11
221.	Halmahishi	1,269	29	29	186	90	96	...	...	...	...	39	21	36	...	27	...
222.	Mahishi	1,269	74	74	447	237	210	42	35	4	6	124	55	121	17	66	1
223.	Heddur	996	73	73	425	213	212	9	5	...	...	142	84	118	15	75	2
224.	Mundavalli	2,001	130	131	781	373	408	101	94	14	12	144	95	143	38	93	4
225.	Hasandur	1,309	35	35	201	99	102	5	6	...	...	30	12	46	36	27	2
226.	Mugavadke	2,417	89	97	537	276	261	...	...	...	...	110	76	147	45	103	21
227.	Munnuralli	951	27	27	121	68	53	1	...	5	5	15	10	37	10	19	2
228.	Kyadiggere	1,719	95	110	656	340	316	12	4	...	...	162	87	175	48	92	8
229.	Holekoppa	1,472	105	107	600	302	298	13	15	33	28	132	90	167	37	109	9
230.	Katagaru	536	63	65	292	160	132	4	5	...	...	69	21	95	42	19	15
231.	Salgadi	1,185	74	91	577	300	277	25	29	...	...	161	94	154	33	100	3
232.	Kulur	581	28	39	237	112	125	...	...	2	3	64	42	59	39	49	31
233.	Anglakodige	1,306	64	64	375	196	179	41	44	...	...	87	56	110	45	43	...
234.	Manikoppa	978	18	20	135	66	69	...	...	6	1	23	10	38	11	9	...
235.	Kolige	1,463	29	40	252	123	129	3	4	...	...	60	28	71	50	15	6

CENSUS ABSTRACT TIRTHAHALLI TALUK

WORKERS																NON-WORKERS		
II		III		IV		V(*a*)		V(*b*)		VI		VII		VIII		IX		X		
M	F	M	F	M	F	M	F	M	F	M	F	M	F	M	F	M	F	M	F	L.C. No.
19	20	21	22	23	24	25	26	27	28	29	30	31	32	33	34	35	36	37	38	1
69	59	...	...	...	...	4	...	2	...	...	...	3	...	...	...	2	...	95	126	196
24	29	5	...	...	...	10	...	1	...	...	...	7	...	1	...	5	1	30	76	197
5	6	1	...	...	...	...	...	...	...	...	...	...	...	...	...	...	...	10	25	198
2	2	1	...	...	...	...	...	9	7	...	...	...	...	...	...	1	...	27	43	199
8	7	...	...	...	...	...	...	...	...	...	...	...	...	...	...	...	...	30	40	200
80	47	1	...	...	...	...	...	...	...	...	...	...	...	...	...	4	...	94	152	201
23	...	...	...	...	...	...	...	...	...	...	...	...	...	...	...	...	...	24	52	202
42	4	...	...	...	...	...	...	...	...	...	...	...	...	1	...	2	...	107	179	203
25	...	...	...	...	...	...	...	...	...	...	...	1	...	...	...	...	...	21	44	204
42	...	22	...	...	...	...	...	...	...	...	...	2	...	...	...	...	...	89	193	205
71	59	15	10	...	...	11	...	...	...	5	...	6	...	...	...	11	3	142	206	206
31	55	4	...	...	...	19	...	...	...	12	...	2	4	3	...	11	...	116	170	207
7	12	...	...	...	...	...	...	...	...	...	...	...	...	...	...	1	...	45	54	208
113	44	...	...	...	...	1	...	...	...	...	...	...	...	...	...	1	...	170	250	209
60	60	3	2	...	...	6	...	3	...	3	...	19	3	3	...	18	7	187	302	210
31	37	4	...	...	...	5	...	...	...	1	...	1	...	...	...	6	...	133	166	211
40	28	17	...	...	...	4	...	...	...	2	...	2	...	...	...	6	1	178	315	212
48	40	31	...	...	...	2	...	...	...	...	...	...	...	...	...	6	...	132	198	213
174	87	...	...	...	...	1	...	...	...	...	...	1	...	...	...	8	1	168	288	214
31	42	...	...	...	...	2	...	...	...	4	...	13	...	1	...	5	...	148	174	215
28	39	19	10	...	3	...	...	1	...	1	...	1	...	...	...	3	1	90	84	216
85	81	5	1	...	...	13	1	...	...	3	...	11	...	1	...	17	1	202	304	217
76	66	...	...	...	...	...	...	...	...	...	...	...	...	6	...	1	...	170	215	218
51	60	2	...	...	...	1	...	...	...	...	...	...	...	...	...	4	...	142	182	219
139	116	...	...	...	...	1	...	...	...	...	...	...	...	...	...	1	...	120	146	220
9	...	...	...	...	...	...	...	...	...	...	...	...	...	...	...	...	...	54	96	221
46	15	...	...	...	...	3	...	1	1	...	...	...	...	...	...	5	...	116	193	222
16	11	4	1	...	...	6	...	...	...	...	...	9	1	...	...	8	...	95	197	223
47	34	...	...	...	...	...	...	...	...	...	...	...	...	3	...	...	...	230	370	224
16	33	1	...	...	...	...	...	1	1	...	...	...	...	...	...	1	...	53	66	225
32	24	...	...	...	...	8	...	2	...	...	...	1	...	...	...	1	...	129	216	226
18	8	...	...	...	...	...	...	...	...	...	...	...	...	...	...	...	...	31	43	227
58	38	7	2	...	...	4	...	3	...	...	...	3	...	1	...	7	...	165	268	228
47	25	5	1	...	...	...	...	2	...	...	...	3	1	...	...	1	1	135	261	229
21	20	11	5	...	...	13	...	2	...	2	...	16	1	1	...	10	1	65	90	230
26	16	14	14	...	...	1	...	1	...	1	...	5	...	1	...	5	...	146	244	231
10	8	...	...	...	...	...	...	...	...	...	...	...	...	...	...	...	...	53	86	232
5	2	54	43	...	...	...	...	1	...	3	...	2	...	...	...	2	...	86	134	233
29	11	...	...	...	...	...	...	...	...	...	...	...	...	...	...	...	...	28	58	234
56	44	...	...	...	...	...	...	...	...	...	...	...	...	...	...	...	...	52	79	235

TIRTHAHALLI TALUK

PRIMARY

L.C. No.	Name of village/ town/ward/ urban enume-rator's block No.	Area of village in acres and of town/ ward in Km²	No. of Occu-pied resi-dential houses	No. of house-holds	Total population (including Institutional and Houseless population)			Scheduled Castes		Scheduled Tribes		Literate and educated persons		WORKERS			
														Total workers (I-IX)		I	
					P	M	F	M	F	M	F	M	F	M	F	M	F
1	2	3	4	5	6	7	8	9	10	11	12	13	14	15	16	17	18
236.	Sedagaru	1,316	85	110	578	307	271	50	44	...	...	124	62	162	96	56	29
237.	Thumbarumane	384	16	20	100	54	46	...	...	...	...	24	19	21	5	11	...
238.	Patlamane	911	88	121	475	251	224	2	1	1	...	120	61	134	52	23	1
239.	Herambapura	1,131	65	91	439	225	214	47	33	...	...	117	101	104	20	31	4
240.	Bellangi	1,136	48	57	300	179	121	...	...	...	...	73	41	77	36	60	26
241.	Kabase	1,222	78	99	522	273	249	40	41	...	...	123	69	142	49	41	...
242.	Keeranakere	1,102	51	56	313	155	158	3	9	17	11	79	68	82	2	45	...
243.	Bekkanur	1,759	88	98	613	312	301	10	14	10	9	151	86	146	26	58	...
244.	Hadaginamakki	879	28	28	188	94	94	...	...	8	6	36	13	46	15	35	6
245.	Honnekere	1,012	63	76	424	200	224	22	19	8	11	103	86	104	48	46	5
246.	Almane	418	43	43	224	117	107	...	...	...	...	60	39	60	22	23	2
247.	Ingaladi	1,017	66	66	344	180	164	...	...	15	13	77	45	101	56	51	24

CENSUS ABSTRACT TIRTHAHALLI TALUK

WORKERS																		NON-WORKERS		
II		III		IV		V(*a*)		V(*b*)		VI		VII		VIII		IX		X		
M	F	M	F	M	F	M	F	M	F	M	F	M	F	M	F	M	F	M	F	L.C. No.
19	20	21	22	23	24	25	26	27	28	29	30	31	32	33	34	35	36	37	38	1
76	65	2	...	...	...	10	...	3	...	3	...	7	...	...	1	5	1	145	175	236
4	5	6	...	...	...	...	...	...	...	...	...	...	...	...	...	...	...	33	41	237
45	51	24	...	...	...	16	...	...	...	1	...	13	...	1	...	11	...	117	172	238
53	15	20	...	...	...	...	...	...	...	...	...	...	...	...	...	...	1	121	194	239
12	10	2	...	...	...	3	...	...	...	...	...	...	...	...	...	...	...	102	85	240
61	48	15	1	...	...	6	...	...	...	1	...	8	...	2	...	8	...	131	200	241
32	...	2	...	...	...	1	...	...	...	...	...	1	...	...	...	1	2	73	156	242
57	25	1	1	...	...	7	...	...	...	3	...	17	...	1	...	2	...	166	275	243
9	7	...	1	...	...	...	...	...	...	...	...	...	...	1	...	1	1	48	79	244
53	42	2	...	...	...	1	...	...	...	...	...	...	...	1	...	1	1	96	176	245
32	19	...	...	...	...	...	...	...	...	...	...	3	...	...	...	2	...	57	85	246
43	30	...	...	...	...	2	...	...	...	...	...	...	2	3	...	2	...	79	108	247

TIRTHAHALLI TALUK

PRIMARY

L.C. No.	Name of village/ town/ward/ urban enumerator's block No.	Area of village in acres and of town/ ward in Km²	No. of occupied residential houses	No. of households	Total population (including Institutional and Houseless population)			Scheduled Castes		Scheduled Tribes		Literate and educated persons		WORKERS			
														Total workers (I-IX)		I	
					P	M	F	M	F	M	F	M	F	M	F	M	F
1	2	3	4	5	6	7	8	9	10	11	12	13	14	15	16	17	18
URBAN																	
17/XIII	**Tirthahalli (M)**	**5.91**	**1,687**	**1,991**	**10,645**	**5,615**	**5,030**	**410**	**354**	**36**	**29**	**3,945**	**2,874**	**2,650**	**462**	**165**	**14**
	Division–I	**NA**	**267**	**394**	**2,186**	**1,131**	**1,055**	**61**	**55**	**22**	**18**	**752**	**574**	**552**	**87**	**30**	**4**
	1A		37	37	233	115	118	...	...	...	...	77	66	53	10	5	...
	1B		63	127	667	352	315	7	1	22	18	251	180	180	26	5	1
	1C		21	31	180	95	85	...	...	...	...	62	46	37	6	1	...
	2A		45	95	494	246	248	4	8	...	...	168	149	118	36	8	3
	4A		101	104	612	323	289	50	46	...	...	194	133	164	9	11	...
	Division–II	**NA**	**63**	**129**	**693**	**343**	**350**	**...**	**1**	**...**	**...**	**259**	**215**	**173**	**41**	**10**	**2**
	2B		63	129	693	343	350	...	1	...	...	259	215	173	41	10	2
	Division–III	**NA**	**344**	**346**	**1,814**	**959**	**855**	**44**	**44**	**...**	**...**	**636**	**469**	**477**	**71**	**31**	**...**
	3A		72	72	367	196	171	...	...	...	...	123	88	84	18	4	...
	3B		116	116	637	324	313	24	29	...	...	199	159	171	22	17	...
	4B		28	28	149	75	74	6	4	...	...	58	37	27	...	...	...
	4C		128	130	661	364	297	14	11	...	...	256	185	195	31	10	...

CENSUS ABSTRACT

TIRTHAHALLI TALUK

WORKERS																		NON-WORKERS		
II		III		IV		V(*a*)		V(*b*)		VI		VII		VIII		IX		X		
M	F	M	F	M	F	M	F	M	F	M	F	M	F	M	F	M	F	M	F	L.C. No.
19	20	21	22	23	24	25	26	27	28	29	30	31	32	33	34	35	36	37	38	1
75	**52**	**40**	**20**	**1**	**...**	**94**	**9**	**456**	**94**	**163**	**39**	**654**	**24**	**319**	**65**	**683**	**145**	**2,965**	**4,568**	**17/XII**
8	**14**	**9**	**2**	**1**	**...**	**6**	**2**	**126**	**17**	**65**	**16**	**121**	**5**	**69**	**11**	**117**	**16**	**579**	**968**	**I**
1	8	...	...	...	...	1	...	15	2	2	...	13	...	5	...	11	...	62	108	1A
2	3	5	1	...	...	...	...	42	7	21	3	38	3	20	2	47	6	172	289	1B
2	1	1	1	...	...	2	1	5	1	4	...	6	...	7	2	9	...	58	79	1C
2	2	3	...	...	...	1	1	28	7	21	11	17	...	20	7	18	5	128	212	2A
1	...	...	...	1	...	2	...	36	...	17	2	47	2	17	...	32	5	159	280	4A
1	**...**	**3**	**1**	**...**	**...**	**20**	**1**	**21**	**3**	**11**	**7**	**39**	**5**	**20**	**...**	**48**	**22**	**170**	**309**	**II**
1	...	3	1	...	...	20	1	21	3	11	7	39	5	20	...	48	22	170	309	2B
43	**26**	**8**	**2**	**...**	**...**	**43**	**4**	**55**	**1**	**22**	**...**	**127**	**1**	**49**	**15**	**99**	**22**	**482**	**784**	**III**
...	5	6	2	...	...	...	...	17	1	7	...	15	1	13	7	22	2	112	153	3A
42	21	1	...	...	...	13	1	14	...	5	...	27	...	5	...	47	...	153	291	3B
...	...	...	...	...	...	...	...	9	...	2	...	5	...	8	...	3	...	48	74	4B
1	...	1	...	...	...	30	3	15	...	8	...	80	...	23	8	27	20	169	266	4C

PRIMARY

TIRTHAHALLI TALUK

L.C. No.	Name of village/ town/ward/ urban enumerator's block No.	Area of village in acres and of town/ ward in Km²	No. of occupied residential houses	No. of households	Total population (including Institutional and Houseless population)			Scheduled Castes		Scheduled Tribes		Literate and educated persons		WORKERS			
														Total workers (I-IX)		I	
					P	M	F	M	F	M	F	M	F	M	F	M	F
1	2	3	4	5	6	7	8	9	10	11	12	13	14	15	16	17	18
Division–IV		**NA**	**524**	**543**	**2,935**	**1,554**	**1,381**	**86**	**82**	**...**	**...**	**1,156**	**840**	**679**	**95**	**50**	**4**
	5A		67	68	339	184	155	14	7	...	...	121	77	81	1	2	1
	5B		133	133	632	317	315	27	29	...	...	197	166	139	30	6	1
	8B		51	51	324	175	149	1	2	...	...	128	93	72	11	10	...
	9A		65	65	377	183	194	44	44	...	...	121	94	81	31	...	...
	9B		17	33	171	87	84	...	...	...	...	72	57	45	5	2	...
	9C		58	60	302	164	138	...	...	...	...	148	106	65	5	8	1
	10A		40	40	255	131	124	...	...	...	...	112	83	49	3	6	...
	10B		93	93	535	313	222	...	...	...	...	257	164	147	9	16	1
Division–V		**NA**	**133**	**212**	**1,160**	**611**	**549**	**49**	**38**	**11**	**11**	**458**	**342**	**322**	**45**	**27**	**2**
	6A		24	24	145	83	62	7	6	11	11	48	27	50	...	...	...
	6B		82	136	743	385	358	39	30	...	...	307	228	208	26	23	2
	6C		27	52	272	143	129	3	2	...	...	103	87	64	19	4	...
Division–VI		**NA**	**220**	**231**	**1,198**	**672**	**526**	**35**	**33**	**3**	**...**	**524**	**340**	**275**	**48**	**14**	**1**
	7A		38	49	283	175	108	...	...	...	...	154	80	57	11	7	1
	7B		57	57	343	183	160	...	...	...	...	137	109	78	17	3	...
	7C		125	125	572	314	258	35	33	3	...	233	151	140	20	4	...
Division–VII		**NA**	**136**	**136**	**659**	**345**	**314**	**135**	**101**	**...**	**...**	**160**	**94**	**172**	**75**	**3**	**1**
	8A		136	136	659	345	314	135	101	...	...	160	94	172	75	3	1

NA : Data not available

CENSUS ABSTRACT

TIRTHAHALLI TALUK

WORKERS																		NON-WORKERS		
II		III		IV		V (*a*)		V (*b*)		VI		VII		VIII		IX		X		
M	F	M	F	M	F	M	F	M	F	M	F	M	F	M	F	M	F	M	F	L.C. No.
19	20	21	22	23	24	25	26	27	28	29	30	31	32	33	34	35	36	37	38	1
2	**1**	**6**	**8**	**...**	**...**	**13**	**1**	**90**	**13**	**20**	**4**	**193**	**7**	**80**	**18**	**225**	**39**	**875**	**1,286**	**IV**
2	...	...	...	...	...	1	...	13	...	1	...	9	...	9	...	44	...	103	154	5A
...	1	...	3	...	...	4	...	17	4	12	1	13	1	28	10	59	9	178	285	5B
...	...	3	...	...	...	1	1	10	5	...	...	18	...	11	2	19	3	103	138	8B
...	...	1	4	...	...	5	...	17	4	6	3	17	1	14	5	21	14	102	163	9A
...	...	...	...	...	...	...	...	6	...	...	...	16	2	2	...	19	3	42	79	9B
...	...	...	...	...	...	...	...	13	...	...	...	26	...	...	...	18	4	99	133	9C
...	...	...	1	...	...	1	...	6	...	1	...	15	1	5	...	15	1	82	121	10A
...	...	2	...	...	...	1	...	8	...	...	...	79	2	11	1	30	5	166	213	10B
2	**...**	**5**	**1**	**...**	**...**	**6**	**1**	**46**	**5**	**19**	**4**	**113**	**4**	**33**	**11**	**71**	**17**	**289**	**504**	**V**
1	...	...	...	...	...	...	...	9	...	8	...	19	...	7	...	6	...	33	62	6A
...	...	5	1	...	...	...	...	36	5	6	1	76	2	14	5	48	10	177	332	6B
1	...	...	...	...	...	6	1	1	...	5	3	18	2	12	6	17	7	79	110	6C
12	**4**	**3**	**3**	**...**	**...**	**6**	**...**	**40**	**2**	**17**	**3**	**42**	**...**	**33**	**8**	**108**	**27**	**397**	**478**	**VI**
...	...	...	...	...	...	3	...	2	...	2	...	13	...	3	3	27	7	118	97	7A
6	1	1	2	...	...	3	...	15	...	3	...	10	...	8	1	29	13	105	143	7B
6	3	2	1	...	...	...	...	23	2	12	3	19	...	22	4	52	7	174	238	7C
7	**7**	**6**	**3**	**...**	**...**	**...**	**...**	**78**	**53**	**9**	**5**	**19**	**2**	**35**	**2**	**15**	**2**	**173**	**239**	**VII**
7	7	6	3	...	...	...	...	78	53	9	5	19	2	35	2	15	2	173	230	8A

TIRTHAHALLI TALUK

DESCRIPTION OF URBAN ENUMERATORS' BLOCKS

NAME OF TOWN : TIRTHAHALLI (M)

LOCATION CODE NO. 17/XIII

Census Enumeration Block No.	Description of jurisdiction of the Census Enumeration Block		
	Name or No. of Street, Road, Lane etc.	No. of the first Census House	No. of the last Census House
1	2	3	4
DIVISION–I			
1A	Anandapuram	1	5(2)
	Tirthahalli Road (west)		
	,,	9(1)	25(2)
	Tank Road	6	8
1B	Doddamanekere Road	26	34(8)
	,,	53(1)	60(2)
	,,	66(1)	67
	Veternary Dispensary Road	35	40
	,,	50(1)	52
	,,	68(1)	69
	Doddamanekere Field Street	41	49
	Old Agumbe Road	61	65
	Christan Cemetry Road	70(1)	...
	Anandapuram Tirthahalli Road (west)	71(1)	78(2)
	,,	83(1)	...
	Old Agumbe Road	79	82(2)
	Tirthahalli Agumbe Road	84	91(5)
1C	Tirthahalli Agumbe Road	92(1)	113
2A	Tirthahalli Agumbe (South)	1	16
	,,	18	19
	,,	26	28
2A	Venkataramana temple Road	17	...
	Bandimutt Road	20	25
	Agumbe Tirthahalli Road (South)	29	30(4)
	Water Works Compound	31	36
4A	Soppugudde Main Road	1	2
	,,	11	13
	,,	16(1)	19(2)
	,,	35	40(4)
	Soppugudde 2nd Road	3	...
	Soppugudde 3rdRoad	4(1)	4(2)
	Soppugudde 4th Road	5(1)	6(2)
	Soppugudde 3rd Cross Road	7	10
	Soppugudde 2nd Cross Road	14	15(2)
	Soppugudde 1st Cross Road	20	22(3)
	,,	25	30(2)
	Nadthi Cross Road	23(1)	24
	Meenakshi Cross Road	31(1)	34(3)
	Nadthi Road (South)	41	53(2)

Census Enumeration Block No.	Description of jurisdiction of the Census Enumeration Block		
	Name or No. of Street, Road, Lane etc.	No. of the first Census House	No. of the last Census House
1	2	3	4
DIVISION–II			
2B	Agumbe Tirthahalli Road	50(1)	80
	Tirthahalli Shimoga Road	62(1)	...
	Chatrakeri Road (West)	87	...
	,,	...	113
	Field	133	...
	Chatrakeri (East)	114(1)	132
DIVISION–III			
3A	Anandapuram	1	3
	Tirthahalli Road (East)		
	,,	14(1)	22
	Area Research Station Road	4	13
	Hill Road	23	25
	Thygaraja Road	26(1)	38
	Bhootharayanakatte Road	39	45
3B	Bettamakki Extension Road	46	67
	Thyagaraja Road Fields	68	123
4B	Nadthi Road (North)	54(1)	62(6)
	Meenukeri	63	67
4C	Mosque Road	68(1)	80(2)
	Church Road	81	91
	Church Road	92	99(4)
	Thirthahalli Anandapuram Road (North-East)	100(1)	149(3)
DIVISION–IV			
5A	Soppugudde Main Road	1	21
	,,	24(1)	27
		75(1)	77(3)
	Ravindranath Tagore Road	22	—
		29	31
	Tagore Road	32(1)	—
	,,	35(2)	35(3)
	Municipal Office Road	23	28
	R. T. II Cross Road	33(1)	35(1)
	R. T. III Cross Road (West)	36	38

TIRTHAHALLI TALUK

DESCRIPTION OF URBAN ENUMERATORS' BLOCKS—(*Contd.*)

NAME OF TOWN: TIRTHAHALLI (M)

LOCATION CODE No. 17/XIII

Census Enumeration Block No.	Description of jurisdiction of the Census Enumeration Block: Name or No. of Street, Road, Lane, etc.	No. of the first Census House	No. of the last Census House
1	2	3	4
DIVISION–IV			
5B	R. T. III Cross Road (East)	39(1)	43(3)
	R. T. IV Cross Road	44	47(2)
	Soppugudde Extention I Cross Road	48	52(2)
	Soppugudde Extension II Cross Road	53(1)	60(2)
	Soppugudde Extension III Cross Road	61	65(3)
	Soppugudde Extension IV Cross Road	66	74(2)
	Soppugudde Extension V Cross Road	78	82(2)
	Soppugudde Extension VI Cross Road	83	85(4)
	Soppugudde Extension VII Cross Road	86(1)	89(3)
	Soppugudde Extension VIII Cross Road	90(1)	101
	Soppugudde Extension IX Cross Road	102(1)	104(3)
	Soppugudde Extension X Cross Road	105(1)	111
	Soppugudde Extension XI Cross Road	112(1)	114(2)
	Soppugndde Extension Main Road	115	116(2)
8B	Koppa Road (South)	60(1)	74(3)
	Puttige Mutt Square	75	80
	Koppa Road (North)	81	107
9A	Koppa Road (West)	1(1)	7(2)
	SRR Mill Road	8(1)	29
	Koppa Road	30	31
	Mill Compound Street	32(1)	48(5)
9B	Mill Compound Street	49	—
	Koppa Road (East)	50	60(3)
	Azad Road (South)	61(1)	74
	Taluk Office Road	75	82(4)
9C	Azad Road	83(1)	89(4)
	Car Street (East)	89(5)	126
10A	SRR Mill Road	1(1)	—
	Car Street (East)		
	Kodandarama Temple Road	16	22(5)
	Car Street (East)	23	33(2)
10B	SR Temple Compound	34	55(2)
	Car Street (West)	56(1)	64(2)
	Chakrathirtha Road	65(1)	69
	Car Street (West)	70	77
	Gold Smith Street	78(1)	86
	Car Street (West)	87(1)	109
DIVISION–V			
6A	Municipal Office Road	1(1)	3(2)
	Dodderi Road	4(1)	16(4)
6B	Doddi Road	17(1)	27
	Masjid Road	28(1)	33(3)
	Azad Road	34	89
	R. T. I Cross Road	90	93
	Azad Road	94(1)	104
	Govt. High School Road	105	117
	Azad Road	118(1)	122(3)
6C	Azad Road	123	155
DIVISION–VI			
7A	Azad Road	1	3
	Park Lane	4	7(3)
	Azad Road	8	10(2)
	Azad Road	11	20(2)
	Bus Stand Square	21(1)	27
	Official Quarters Road	28	46
7B	Official Quarters Road	47	51
	Club Road	52	54
	Azad Road	55	...
	Hospital Compound	56	59
	Azad Road	60	65
	Koppa Road	66	67
	KC Street	68	95
7C	KC Street	96(1)	135
	KC Street	136(1)	139(6)
	Cross Road	140	...
	KC Street	141	142(2)
	Koppa Road	143	154
	Burial Ground Road	155	...
DIVISION–VII			
8A	Koppa Road (South)	60(1)	74(3)
	Puttigemutt Square	75	80
	Koppa Road (North)	81	107

MYSORE

WORKERS CLASSIFIED BY INDUSTRIAL CATEGORIES, 1971

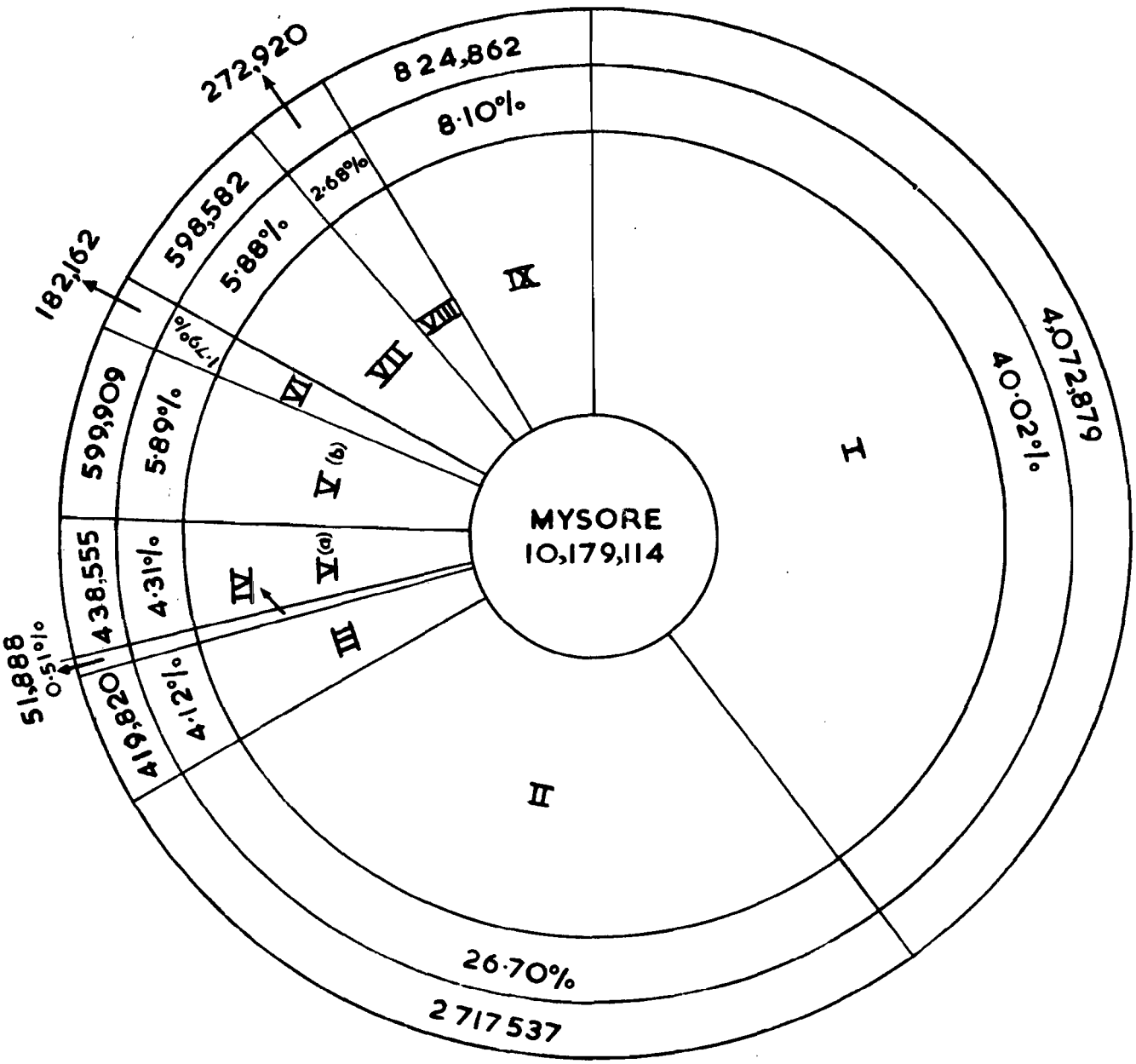

SHIMOGA DISTRICT

WORKERS CLASSIFIED BY INDUSTRIAL CATEGORIES, 1971

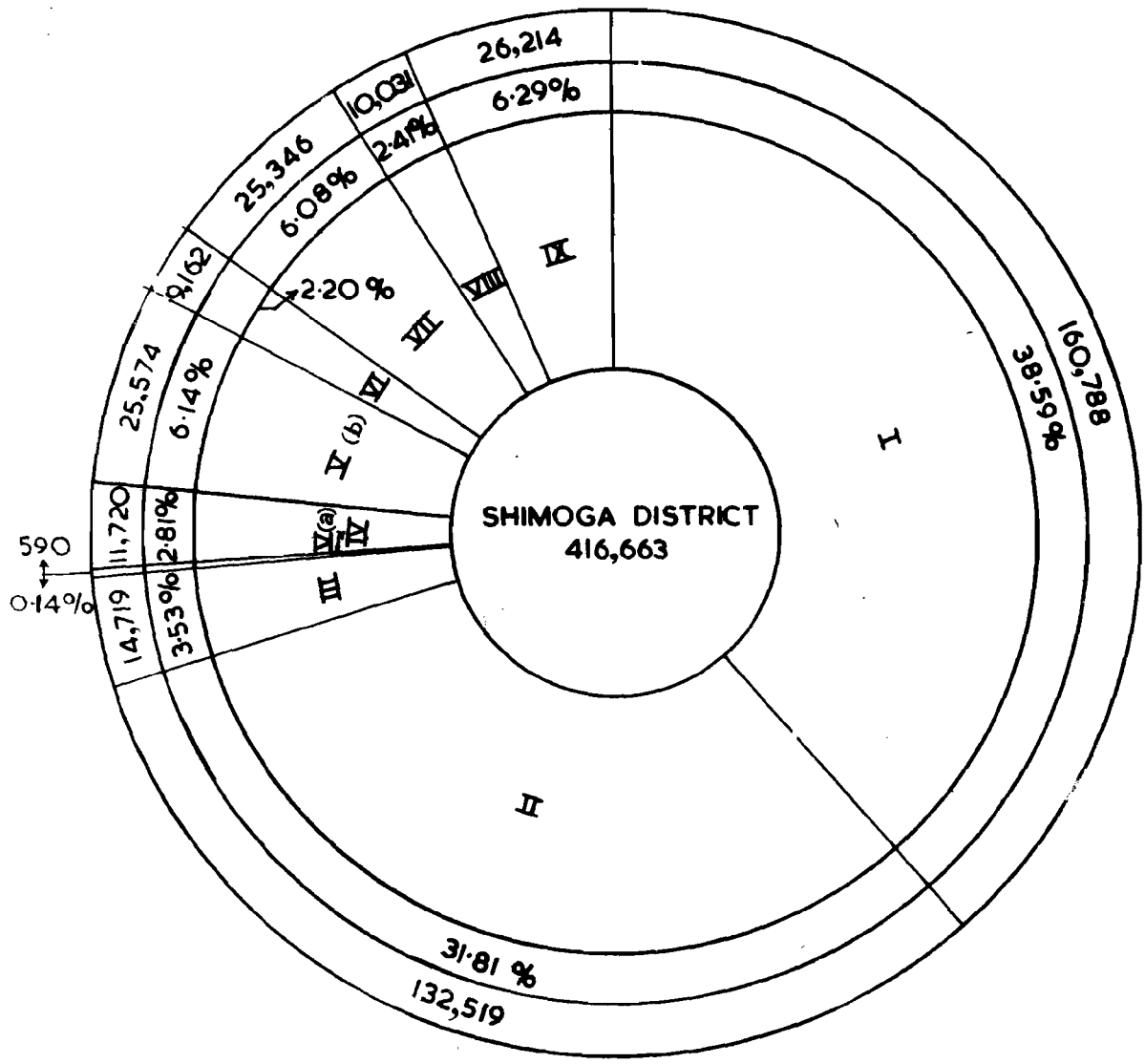

IV = NEGLIGIBLE
(590) (0·14%)

APPENDIX—I

LIST OF HAMLETS HAVING POPULATION OF 500 AND MORE

DISTRICT : SHIMOGA

Details not given for Malnad districts of Shimoga, North Kanara and Chikmagalur

APPENDIX—II

APPENDIX—II

SCHEDULED CASTES AND SCHEDULED TRIBES IN MYSORE STATE

Scheduled Castes

"Scheduled Castes" means such castes, races or tribes or parts or groups within such castes, races or tribes as are deemed under Aaticle 341 (of the Constitution of India) to be the Scheduled Castes for the purposes of the Consitution of India.

According to the *Constitution (Scheduled Castes) Order*, 1950 and the *Constitution (Scheduled Castes) (Part 'C' States) Order*, 1951 as modified by *The Scheduled Castes and Scheduled Tribes Lists (Modification) Order*, 1956 and all subsequent amending Notifications issued up-to-date, the castes indicated under each of the different regions specified hereunder, have been declared as Scheduled Castes in the respective regions of the Mysore State.

No person who professes a religion different from the Hindu or the Sikh shall be deemed to be member of a Scheduled Castes.

Scheduled Tribes

"Scheduled Tribes" means such tribes or tribal communities or parts of or groups within such tribes or tribal communities as are deemed under Article 342 (of the Constitution of India) to be Scheduled Tribes for the purposes of the Constitution of India.

According to the *Constitution (Scheduled Tribes) Order*, 1950, and the *Constitution (Seheduled Tribes) (Part 'C' States) Order*, 1951 as modified by *The Scheduled Castes and Scheduled Tribes Lists (Modification) Order*, 1956 and all subsequent amending Notifications issued up–to–date, the communities indicated under each of the different regions specified hereunder have been declared as Scheduled Tribes in the respective regions of the Mysore State.

Persons belonging to the Scheduled Tribes may profess any religion.

I. In the Districts of Bangalore, Kolar, Tumkur, Mandya, Hassan, Chikmagalur, Chitradurga, Shimoga, Bellary and Mysore (except Kollegal Taluk)—

Scheduled Castes

1. Adi Andhra
2. Adi Dravida
3. Adi Karnataka
4. Banjara or Lambani
5. Bhovi
6. Dakkaliga
7. Ganti Chores
8. Handi Jogis
9. Kepmaris
10. Koracha
11. Korama
12. Machala
13. Mochi
14. Sillekyathas
15. Sudugadu Siddha

Scheduled Tribes

1. Gowdalu
2. Hakkipikki
3. Hasalaru
4. Iruliga
5. Jenu Kuruba
6. Kadu Kuruba
7. Malaikudi
8. Maleru
9. Soligaru

II. In the Districts of Belgaum, Bijapur, Dharwar and North Kanara—

Scheduled Castes

1. Ager
2. Bakad or Bant
3. Bhambi, Bhambhi, Asadaru, Asodi, Chemadia, Chamar, Chambhar, Chamgar, Haralayya

Scheduled Castes

Harali, Khalpa, Machigar, Mochigar, Madar, Madig, Mochi, Telugu Mochi, Kamati Mochi, Ranigar, Rohidas, Rohit or Samgar.
4. Bhangi, Methar, Olgana, Rukhi, Malikana, Halalkhor, Lalbegi. Balmiki, Korar or Zadmalli
5. Chalvadi or Channayya
6. Chenna Dasar or Holaya Dasar
7. Dhor, Kakkayya or Kankayya
8. Garoda or Garo
9. Haller
10. Halsar, Haslar, Hulasvar or Halasvar
11. Holar or Valhar
12. Holaya or Holer
13. Lingader
14. Mahar, Taral or Dhegu Megu
15. Mahyavanshi, Dhed, Vanker or Maru Vankar
16. Mang, Matang or Minimadig
17. Mang—Garudi
18. Meghval or Menghvar
19. Mukri
20. Nadia or Hadi
21. Pasi
22. Shenva, Chenva, Sedma or Ravat
23. Tirgar or Tirbanda
24. Turi
25. Kotegar or Metri *(In North Kanara District only)*

Scheduled Tribes

1. Barda
2. Bavacha or Bamcha
3. Bhil, including Bhil Garasia, Dholi Bhil, Dungri Bhil, Dungri Garasia, Mewsi Bhil, Rawal Bhil, Tadvi Bhil, Bhagalia, Bhilala, Pawra, Vasava and Vasve.
4. Chodhara
5. Dhanka including Tadvi, Tetaria and Valvi
6. Dhodia
7. Dubla, including Halavia or Halpati
8. Gamit or Gamta or Gavit including Mavchi, Padvi, Vasava, Vasave and valvi
9. Gond or Rajgond
10. Kathodi or Katkari including Dhor Kathodi or Dhor Katkari and Son Kathodi or Son Katkari.
11. Kokna, Kokni, Kukna
12. Koli Dhor, Tokre Kodi, Kolcha or Kolgha
13. Naikda or Nayaka, including Cholivala Nayaka, Kapadia Nayaka, Mota Nayaka and Nana Nayaka.
14. Pardhi, including Advichicher and Phanse Pardhi.
15. Patelia
16. Pomla
17. Rathawa
18. Varli
19. Vitolia, Kotwalia or Barodia

III. In the Districts of Gulbarga, Bidar and Raichur: —

Scheduled Castes

1. Anamuk
2. Aray (Mala)
3. Arwa Mala
4. Beda (Budga) Jangam
5. Bindla
6. Byagara
7. Chalvadi
8. Chambhar
9. Dakkal (Dokkalwar)
10. Dhor
11. Ellamalwar (Yellammalawandlu)
12. Holeya
13. Holeya Dasari
14. Kolupulvandlu
15. Madiga
16. Mahar
17. Mala
18. Mala Dasari
19. Mala Hannai
20. Malajangam
21. Mala Masti
22. Mala Sale (Netkani)
23. Mala Sanyasi
24. Mang
25. Mang Garodi
26. Manne
27. Mashti
28. Mehtar
29. Mitha Ayyalvar
30. Mochi
31. Samagara
32. Sindhollu (Chindollu)

Scheduled Tribes

1. Bhil
2. Chenchu or Chenchwar
3. Gond (including Naikpod and Rajgond)
4. Koya (including Bhine Koya and Rajkoya)
5. Thoti

IV. In South Kanara District and Kollegal Taluk of Mysore District :—

Scheduled Castes

1. Adi Andhara
2. Adi Dravida
3. Adi Karnataka
4. Ajila
5. Arunthathiyar
6. Baira
7. Bakuda
8. Bandi
9. Bellara
10. Chakkiliyan
11. Chalavadi
12. Chamar or Muchi
13. Chandala
14. Cheruman
15. Devendrakulathan
16. Dom, Dombara, Paidi or Pano
17. Godagali
18. Godda
19. Gosangi
20. Holeya
21. Jaggali
22. Jambuvulu
23. Kadaiyan
24. Kalladi
25. Karimpalan
26. Koosa
27. Kudumban
28. Kuravan
29. Madari
30. Madiga
31. Maila
32. Mala
33. Mavilan
34. Moger (Muger)
35. Mundala
36. Nalakeyava
37. Nayadi
38. Pagadai
39. Pallan
40. Pambada
41. Panchama
42. Panniandi
43. Paraiyan
44. Puthirai Vannan
45. Raneyar
46. Samagara
47. Samban
48. Sapari
49. Semman
50. Thoti
51. Thiruvalluvar
52. Valluvan

Scheduted Tribes

1. Adiyan
2. Aranadan
3. Irular
4. Kadar
5. Kammara
6. Kattunayakan
7. Konda Kapus
8. Kondareddis
9. Koraga
10. Kota
11. Kudiya or Melakudi
12. Kurichchan
13. Kurumans
14. Maha Malasar
15. Malasar
16. Malayekandi
17. Mudugar or Muduvan
18. Palliyan
19. Paniyan
20. Pulayan
21. Sholaga
22. Toda

V. In Kollegal Taluk of Mysore District :—

Scheduled Castes

1. Pannadi
2. Vathiriyan

Scheduled Tribes

Kaniyan or Kanyan

VI. In South Kanara District :—

Scheduled Castes

1. Bathada
2. Hasla
3. Nalkadaya
4. Paravan

Scheduled Tribes

Marati

VII. In Coorg District :—

Scheduled Castes

1. Adi Dravida
2. Adi Karnataka
3. Adiya
4. Balagai
5. Holeya
6. Madiga
7. Muchi
8. Mundala
9. Pale
10. Panchama
11. Paraya
12. Samagara

Scheduled Tribes

1. Korama
2. Kudiya
3. Kuruba
4. Maratha
5. Meda
6. Yarava

Scheduled Tribes

1. Bhil
2. Chenchu or Chenchwar
3. Gond (including Naikpod and Rajgond)
4. Koya (including Bhine Koya and Rajkoya)
5. Thoti

IV. In South Kanara District and Kollegal Taluk of Mysore District :—

Scheduled Castes

1. Adi Andhara
2. Adi Dravida
3. Adi Karnataka
4. Ajila
5. Arunthathiyar
6. Baira
7. Bakuda
8. Bandi
9. Bellara
10. Chakkiliyan
11. Chalavadi
12. Chamar or Muchi
13. Chandala
14. Cheruman
15. Devendrakulathan
16. Dom, Dombara, Paidi or Pano
17. Godagali
18. Godda
19. Gosangi
20. Holeya
21. Jaggali
22. Jambuvulu
23. Kadaiyan
24. Kalladi
25. Karimpalan
26. Koosa
27. Kudumban
28. Kuravan
29. Madari
30. Madiga
31. Maila
32. Mala
33. Mavilan
34. Moger (Muger)
35. Mundala
36. Nalakeyava
37. Nayadi
38. Pagadai
39. Pallan
40. Pambada
41. Panchama
42. Panniandi
43. Paraiyan
44. Puthirai Vannan
45. Raneyar
46. Samagara
47. Samban
48. Sapari
49. Semman
50. Thoti
51. Thiruvalluvar
52. Valluvan

Scheduted Tribes

1. Adiyan
2. Aranadan
3. Irular
4. Kadar
5. Kammara
6. Kattunayakan
7. Konda Kapus
8. Kondareddis
9. Koraga
10. Kota
11. Kudiya or Melakudi
12. Kurichchan
13. Kurumans
14. Maha Malasar
15. Malasar
16. Malayekandi
17. Mudugar or Muduvan
18. Palliyan
19. Paniyan
20. Pulayan
21. Sholaga
22. Toda

V. In Kollegal Taluk of Mysore District :—

Scheduled Castes

1. Pannadi
2. Vathiriyan

Scheduled Tribes

Kaniyan or Kanyan

VI. In South Kanara District :—

Scheduled Castes

1. Bathada
2. Hasla
3. Nalkadaya
4. Paravan

Scheduled Tribes

Marati

CENSUS OF INDIA 1971—MYSORE STATE

PUBLICATION PROGRAMME

Portrait of Population—A Descriptive Analysis.

Part I-A	—	First Part of the General Report.
Part I-B	—	Second Part of the General Report
Part I-C	—	Subsidiary Tables
Part II-A	—	General Population Tables (A Series)
Part II-B	—	Economic Tables (B Series)
Part II-C (i)	—	Distribution of Population—Mother Tongue and Religion, Scheduled Castes and Scheduled Tribes.
Part II-C (ii)	—	Other Social & Cultural Tables and Fertility Tables—Tabels on Household Composition, Single Year Age, Marital Status, Educational Levels, Scheduled Castes and Scheduled Tribes, etc.
Part II-D	—	Migration Tables
Part III	—	Report on Establishment
Part IV	—	Report on Housing
Part V	—	Special Tables and Ethnographic Note on Scheduled Castes and Scheduled Tribes.
Part VI-A	—	Town Directory
Part VI-B	—	Special Survey Reports on Selected Towns
Part VI-C	—	Survey Reports on Selected Villages.
Part VIII-A	—	Administration Report—Enumeration } *Not for sale—*
Part VIII-B	—	Administration Report—Tabulation } *for official use only.*
Part IX	—	Census Atlas.
Part IX-A	—	Administrative Atlas
Part X	—	District Census Handbooks:—
Parts A & B	—	Village & Town Directory and Village & Townwise Primary Census Abstract
Part C	—	Analytical Report, Administrative Statements and District Census Tables, Special Studies and Other Miscellaneous Reports.

ALL INDIA PUBLICATIONS

Volumes similar to those indicated above are being published at the All India level. Apart from these, All India Census Tables on 1% Sample basis being Part II (Spl.) and a Special Report on Graduates and Technical Personnel being Part VII are also being published.

The District Census Handbooks will be available for sale at the Government Central Press, Bangalore and the other publications at the office of the Director of Census Operations in Mysore, Bangalore and the Manager of Publications, Civil Lines, Delhi-6