CENSUS OF INDIA 1971

SERIES 10

MADHYA PRADESH

DISTRICT CENSUS HANDBOOK

PARTS X(A) & X(B)

VILLAGE AND TOWN DIRECTORY
VILLAGE AND TOWN-WISE PRIMARY CENSUS ABSTRACT

SHAHDOL DISTRICT

A. K. PANDYA
OF THE INDIAN ADMINISTRATIVE SERVICE
DIRECTOR OF CENSUS OPERATIONS, MADHYA PRADESH

PUBLISHED BY THE GOVT. OF MADHYA PRADESH
1975

1971 CENSUS PUBLICATIONS, MADHYA PRADESH

(All the Census Publications of this State will bear series No. 10)

PART I (in Sub-Parts)	..	Census General Report including Subsidiary Tables.
PART II-A	..	Census Tables on population.
PART II-B (in Sub-Parts)	..	Economic Tables.
PART II-C (in Sub-Parts)	..	Social and Cultural Tables
PART III-A	..	Establishment Report and Subsidiary Tables.
PART III B	..	Establishment Tables.
PART IV	..	Housing Report and Tables.
PART V (in Sub-Parts)	..	Special Tables & Ethnographic Notes on Scheduled Castes & Scheduled Tribes.
PART VI-A	..	Town Directory.
PART VI-B	..	Special Survey Reports on selected Towns.
PART VI-C	..	Survey Reports on selected Villages.
PART VII	..	Special Report on Graduates and Technical Personnel.
PART VIII-A	..	Administration Report—Enumeration.
PART VIII-B	..	Administration Report—Tabulation.
PART IX	..	Census Atlas.
PART IX-A	..	Administrative Atlas.

STATE GOVERNMENT PUBLICATIONS

PART X-A	..	Village and Town Directory
PART X-B	..	Village and Town Primary Census Abstracts
PART X-C	..	Analytical Report and Administrative statements & District Census Tables

(District Census Handbooks are published under Part X in 3 *Parts—A, B & C for each of the* 43 *districts in the State. Parts A and B are published in one volume).*

CONTENTS

		Page
1.	**Preface**	**i-ii**
2.	**List of Abbreviations**	**1**
3.	**Alphabetical List of Villages**	**3-26**
	(i) Beohari Tahsil	3-7
	(ii) Bandhogarh Tahsil	7-13
	(iii) Sohagpur Tahsil	13-23
	(iv) Pushparajgarh Tahsil	23-26

PART A

1.	**Explanatory Note**	**29-42**
2.	**Village Directory (Amenities and Land-use)**	**44-129**
	(i) Beohari Tahsil	44-59
	(ii) Bandhogarh Tahsil	60-81
	(iii) Sohagpur Tahsil	82-117
	(iv) Pushparajgarh Tahsil	118-129
3.	**Appendix to Village Directory**	**130-131**
4.	**Town Directory**	**132-139**
	(i) Status, Growth History and Functional Category of Towns	132
	(ii) Physical Aspects and Location of Towns	133
	(iii) Civic Finance	134-135
	(iv) Civic and other Amenities	136
	(v) Medical, Educational, Recreational and Cultural Facilities in Towns	137
	(vi) Trade, Commerce, Industry and Banking	138
	(vii) Population by Religion and Scheduled Castes/ Scheduled Tribes in Towns	**139**

Page

PART B

1	**Explanatory Note**	.. ..	**143-144**
2.	**Figures at a Glance**	.. ..	**145**
3.	**Primary Census Abstract**	.. ..	**146-341**
	District Abstract	.. ..	**146-153**
	Beohari Tahsil	.. ..	**154-177**
	(Rural)	.. ..	154-177
	(Urban)	.. ..	176-177
	Bnadhogarh Tahsil	.. ..	**178-211**
	(Rural)	.. ..	178-211
	(Urban)	.. ..	212-215
	Sohagpur Tahsil	.. ..	**216-325**
	(Rural)	.. ..	216-313
	(Urban)	.. ..	314-325
	Pushparajgarh Tahsil	.. ..	**326-341**
	(Rural)	.. ..	326-341
	(Urban)		

PREFACE

Prior to the 1951 Census, there was no regular separate publication at the district level regarding the data collected, although the seeds of the District Census Handbooks can be traced to the 'Village Lists brought out for every district in 1901 and 'Village Statistics' of every district published in 1911 and 1941. No. definite answer is forthcoming as to why such publications, giving village-wise information of occupied houses, break-up of population into males/females and literates, were not brought out in 1921 and 1931 The reason could be transfer from 1921 of certain charges on Census previously met from the provincia· revenues to the Central revenues and the Government of India may not have considered it necessary to publish statistics up to the village level. 'Village Statistics' in 1941 were brought out by the Central Provinces & Berar Government and this practice of bringing out district-wise publications at the cost of the State Government has since been continuing.

2. The scope of the district-wise publications, now called the District Census Handbooks, has been undergoing change with each successive Census from 1951. In 1951, the District Census Handbooks only contained the Primary Census Abstract and the Census tables. In view of the usefulness of separate publication for each district, improvements were made at the time of the 1961 Census by including non-Census data like climate, agriculture, co-operation, industry, education, etc. An 'Introductory Note' was also added to highlight the more striking features. Unfortunately, the desire to make district-wise Census publications very comprehensive resulted in late availability of the books to the users. Therefore, this time the District Census Handbooks have been divided into three parts in order to release maximum data, as and when finalised, so that the publications may have a useful life of about seven to eight years of inter-Censal decennium. Part A will contain Primarily non-Census statistics, Part B the Primary Census Abstract and Part C various administrative statistics with a chapter titled "Introducing the district". It may be mentioned here that subsequently a decision has been taken to merge Parts A and B in one volume on grounds of economy.

3. Much of the delay in the publication of the District Census Handbooks after the 1961 Census was due to delay in collection of administrative statistics and the decision to write the Introductory Note in the head office. Separation of administrative statistics as Part C of the District Census Handbook and the kind Co-operation of the State Government, permitting Collectors of the 1961-71 decade to write the chapter on "Introducing the District," is likely to go a long way in early publication of all the parts of the District Census Handbooks. Another favourable factor this time is the early decision of the State Government to permit printing in private presses as and when the work-load on the State Government Presses is heavy and likely to result in delay in the bringing out of the District Census Handbook of any district. It would not be out of place to point out here that the work-load in connection with the District Census Handbooks is very much more this time, not only on account of wider coverage but largely due to the decision to bring out the District Census Handbooks in Hindi as well as English. In all, there will be 172 publications, 4 per district of which 2 will be in hindi and 2 in english. Advance action was taken this time to collect the non-Census data and it is hoped that the combined volume of Parts A and B of all the 43 districts would be out by the end of 1973 and Part C of all the districts by the middle of 1975. This would be a definite improvement on the 1961 performance when printing of the District Census Handbooks covered the period 1964 to 1967.

4. In his Preface to the 1961 District Census Handbooks, my predecessor, Shri G. Jagathpathi, had observed thus, "It was not possible at this Census to base all Census statistics on the development block as the unit mainly because in 1961 there were many areas not till then covered by blocks. The coverage had become complete by about the middle of 1963 and it is not unlikely that the 1971 Census will recognise the block as the basic field unit as much for purposes of presentation as for operational purposes.". It has not been possible to adopt the development block as the basic unit for operation and presentation in this Census for more than one reason. Firstly, the office of the Block Development Officer was abolished in December, 1965; its resurrection in the form of office of the Block Development Assistant from 2-10-69 had not taken firm roots up to the time field arrangements for the 1971 Census were finalised. Secondly, the tahsil as a unit of field arrangements has many more advantages, the most significant being the ready availability of that legendary functionary—the patwari—without whose active co-operation it would be a formidable task to determine whether a habited structure in a cultivated field is part of village X or Y. Even, otherwise, since village-wise figures are available, it should not be difficult for those in need of data for intermediate units between the village and the tahsil, like the development block or patwari halka, to compile it by adding figures of concerned villages. The tahsil has for long been a fixed unit of administration and, to my mind, should be retained in preference to the development block whose jurisdiction may undergo a change in accordance with the pace of future development.

5. In conclusion, I would like to place on record my grateful thanks to the Government of Madhya Pradesh for having so kindly agreed to undertake the publication of the Handbooks in hindi as well as english to the various government and semi-government offices for un-hesitatingly making available the non-Census statistics, and to the Controller, Government Press, and his staff for arranging early printing in the Government and private Presses.

BHOPAL :
15 *th August*, 1972.

A. K. PANDYA

GCPB—169—18-9-73—10,000.

LIST OF ABBREVIATIONS

I	**Civic Administration**	
1	Corporation	C
2	Municipality	M
3	Notified Area Committee	NAC
4	Cantonment Board	CB
5	Non-Municipal; Non-Town Committee; Non-Panchayat	NM
6	Gram Panchayat	P
II	**Other Amenities (Sewerage & Drainage)**	
7	Open Surface Drains	OSD
8	Box Surface Drains	BSD
9	Sewerage	S
10	Head Loads	HL
11	Wheel Barrow	WB
12	Bullock Cart	BC
13	Tractor/Truck	TR/T
14	Septic Tank Latrines	ST
III	**Educational**	
15	Primary School	PR
16	Middle School	Mid. S
17	Secondary High School	
18	Higher Secondary School	Sec. S
19	Arts College	A
20	Science College	S
21	Commerce College	C
22	Arts, Science and Commerce College	ASC
23	Basic Primary School	BPR
24	Basic Women Sewing Centre	BWSC
25	Shorthand and Typing Training Institute	Sh.Type
26	Vocational Training Institute	V
27	University	U
28	Home Science College	HM
IV	**Medical**	
29	Primary Health Centre	PHC
30	Health Centre	HC
31	Dispensary	D
32	Hospital	H
33	T. B. Clinic	TBC
34	Maternity and Child Welfare Centre	MCW
35	Ayurvedic Dispensary	AD
36	Nursing Home	NH
37	Family Planning Centre	FC
38	Veterinary Hospital	VH
V	**Electricity**	
39	Electricity	E
40	Electricity for Irrigation	EI
41	Electricity for Industry	EIN
VI	**Drinking Water Supply**	
42	Tap Water	T
43	River Water	R
44	Nala Water	NW
45	Tubewell Water	TW
46	Well Water	W
47	Tank Water	TK
48	Fountain Water	F
49	Canal	C
50	Over Head Tank	OHT
51	Service Reservoir	SR
52	Pressure Tank	PT
VII	**Communications**	
53	Pucca Road	PR
54	Kutcha Road	KR
55	Railway	R
VIII	**Post and Telegraph**	
56	Post Office	PO
57	Telegraph Office	TO
58	Telephone	Phone
IX	**Others**	
59	Information not available	NA
60	Others	O

ALPHABETICAL LIST OF VILLAGES

DISTRICT SHAHDOL

Sl. No,	Name of Village	Location Code No.
1	2	3
	Beohari Tahsil	**12/1**
	A	
1	Akauri	32
2	Akhetpur	180
3	Alhara	86
4	Amajhiriya	285
5	Amanar	223
6	Ambar	108
7	Ambar	109
8	Amdih	304
9	Amilgarh	130
10	Amjhor	366
11	Anahra	128
12	Antoli	225
13	Ataria	232
14	Aunta	249
	B	
15	Bachaha	293
16	Badera	99
17	Badkadol	284
18	Bagdari	171
19	Baghadol	280
20	Baheraha	303
21	Baheriya	39
22	Bairiha	236
23	Bakeli	116
24	Balodi East	318
25	Balodi West	317
26	Banasi	66
27	Banchachar	224
28	Bansa	300
29	Bansukli	345
30	Bara	71
31	Bara Baghelaha	49
32	Barachh	320
33	Barahta	84
34	Baraundha	9
35	Barhai	149
36	Barhatola	166
37	Barhi Kachhar	354
38	Barkachh	189
39	Barna	245
40	Bartuwa	299
41	Basahi	195
42	Basnagri	258
43	Basohara	273
44	Basohra	238
45	Bataudi	295
46	Belaha	326

Sl. No.	Name of Village	Location Code No.
1	2	3
	Beohari Tahsil—*contd.*	
47	Belbahra	169
48	Beohari	187
49	Beohari Khurd	16
50	Berihai	147
51	Bhainsaha	210
52	Bhainstal	125
53	Bhakhari	118
54	Bhamraha	159
55	Bhamraha	183
56	Bhangjir	209
57	Bhanni	160
58	Bharri	361
59	Bhatgawan Kalan	287
60	Bhatgawan Khurd	288
61	Bhattu	312
62	Bhulehara	100
63	Bhulehri	103
64	Bhurka	252
65	Bhutaha Tola	107
66	Bidor	194
67	Bilkuda	40
68	Bineka	259
69	Bijaha	179
70	Bijaha	208
71	Bijahara Tola	192
72	Bijahi	186
73	Bijuriha	127
74	Bocharo	178
75	Boddiha	174
76	Bodra	2
77	Bokri Bokra	101
78	Budhsar	351
79	Budwa	138
	C	
80	Chachai	123
81	Chakrwah	202
82	Chamuha	7
83	Chandela	264
84	Chandola	124
85	Chandoli	122
86	Chandora	382
87	Chandrmadol	152
88	Charhet	347
89	Charka	111
90	Charkhari	167
91	Charkidol	353
92	Chauri	144
93	Chhakta	297

ALPHABETICAL LIST OF VILLAGES

DISTRICT SHAHDOL

Sl.No.	Name of Village	Location Code No.
1	2	3
	Beohari Tahsil—*contd.*	
94	Chhapara Tola	360
95	Chhapra Tola	376
96	Chhataina	33
97	Chhateni	96
98	Chhatwa	76
99	Chhiraha	163
100	Chhiula Kachhar	56
101	Chhuda	302
102	Chhuhi	70
103	Chhuihai Tola	373
104	Chitraon	291
105	Chitrasi	34
	D	
106	Dadar	140
107	Dadar	374
108	Dalko Jagir	58
109	Dalko Kotl ar	57
110	Darain	378
111	Daraudi	286
112	Datari	229
113	Davrauha	72
114	Dawadahiya	292
115	Deogaon	182
116	Deolihan Tola	191
117	Deora	247
118	Deorao	175
119	Deori	237
120	Deori	156
121	Dewarda	90
122	Dhandhokui	91
123	Dhaneda	18
124	Dhaneda	79
125	Dhanedi East	20
126	Dhanedi West	22
127	Dhanedi Vikram	21
128	Dhanehara	281
129	Dhari No. 1	142
130	Dhari No. 2	143
131	Dhedhuwa	265
132	Dheka	115
133	Dhodha	324
134	Dholar	262
135	Domhar	337
136	Dongarsarwar	339
137	Duara	59
138	Duari	276
139	Durgapur	146

Sl.No.	Name of Village	Location Code No.
1	2	3
	Beohari Tahsil—*contd.*	
	G	
140	Gada	155
141	Gajni	372
142	Gajwahi	296
143	Gandhiya	371
144	Ganjar	94
145	Gariyari	6
146	Ghinauchi	44
147	Ghirghori	368
148	Ghiyar	228
149	Ghori Ghat	78
150	Ghori Ghat	77
151	Ghorsa	198
152	Ghusira	82
153	Girui Badi	311
154	Girui Badi	242
155	Gopalpur	136
156	Gopalpur	269
157	Gura	188
	H	
158	Hanumanpur	110
159	Hardua	231
160	Hartala	226
161	Hathwar	173
162	Hidwah	201
163	Hinauta	28
164	Hirwar	45
165	Hudarha	205
	I	
166	Indwar	30
	J	
167	Jagda	379
168	Jagmal	129
169	Jaisinghnagar	267
170	Jamodi	93
171	Jamudi	329
172	Jamunara	250
173	Jamundandi	13
174	Jamuni	27
175	Jamuniha	255
176	Jamuniha	61
177	Janakpur	145
178	Jaraukhara	212
179	Jhalra	204
180	Jhara	279

ALPHABETICAL LIST OF VILLAGES

DISTRICT SHAHDOL

Sl. No.	Name of Village	Location Code No.
1	2	3
	Beohari Tahsil—*contd.*	
181	Jharasi	321
182	Jharkona	12
183	Jhiriya	139
184	Jhiriya	213
185	Jhiriya	316
186	Jora	207
187	Judmani	135
	K	
188	Kachhra	41
189	Kalhari	105
190	Kalleh	308
191	Kanadi Kalan	220
192	Kanadi Khurd	251
193	Kanbau	26
194	Karahiya	19
195	Karaundia East	23
196	Karaundiya	158
197	Karaundiya Kothar	24
198	Karaundiya West	25
199	Karhi	112
200	Karki	214
201	Karpa	222
202	Karri	80
203	Karri	253
204	Katira	248
205	Kauwa Sarai	256
206	Keet	298
207	Khadda	322
208	Khadeh	37
209	Khadhuli	106
210	Khamdand	162
211	Khand	120
212	Khapkauha	240
213	Khargadi	335
214	Kharhara	83
215	Khari	153
216	Khari Badi	63
217	Kharichhot	62
218	Kharika Tola	377
219	Kharpa	168
220	Khera	92
221	Khusariya	65
222	Khusarwah	268
223	Khutehara	104
224	Kirgibahra	314
225	Kolhua	218
226	Kothigarh	216

Sl. No.	Name of Village	Location Code No.
1	2	3
	Beohari Tahsil—*contd.*	
227	Kothiya	98
228	Koylari	323
229	Kudra	325
230	Kudra Tola	362
231	Kudra Tola	357
232	Kudra Tola	348
233	Kudri	375
234	Kumhiya	134
235	Kunda Tola	346
236	Kurran Tola	385
237	Kusiyara	11
238	Kusmi	369
239	Kuthuli	330
240	Kuwa	31
241	Kuwara	275
242	Kyotiha	148
	L	
243	Lakhanpur	239
244	Lakhanwar	219
245	Lakhnoti	278
246	Lalpur	35
247	Lapri	384
248	Laundi Bahra	261
249	Lukam Tola	355
	M	
250	Mada	254
251	Madai	117
252	Madha	15
253	Magardha	150
254	Magraha	4
255	Mahdeva	64
256	Mahua Tola	359
257	Mair	88
258	Mair Tola	181
259	Mair Tola	271
260	Mair Tola	283
261	Mair Tola	350
262	Mair Tola	380
263	Majhgawan	131
264	Malauti	197
265	Malauti	307
266	Martala	36
267	Masira	230
268	Masiyari	289
269	Matohara	301
270	Mau	161
271	Mithi	381

ALPHABETICAL LIST OF VILLAGES

DISTRICT SHAHDOL

Sl.No.	Name of Village	Location Code No.
1	2	3
	Beohari Tahsil—*contd.*	
272	Mitholi	328
273	Mohni	263
274	Mudaria	165
275	Mudariya Tola	344
276	Mudchaur	73
277	Muhdola	243
278	Mungaha	217
	N	
279	Nadna	235
280	Nado	126
281	Nagadwah	260
282	Nagnodi	309
283	Nakti Tola	367
284	Nakuni	154
285	Narghi	215
286	Narwar	81
287	Naudhiya	97
288	Naudhiya	341
289	Naugai	244
290	Naugaon	331
291	Nawa Tola	383
292	Nigai	234
293	Nimiha	141
294	Nipaniya	53
295	Nipaniya	54
296	Nipaniya	55
297	Niwari	113
	O	
298	Odari	5
	P	
299	Padri	52
300	Padsel	89
301	Padui	74
302	Pahadiya	14
303	Pahadiya	241
304	Pahadiya	334
305	Palha	327
306	Palwahi	8
307	Pand	305
308	Papaundh	50
309	Papodh	60
310		157
311	Pasgadi	172
312	Pasondh	221
313	Patehara Tola	203
314	Pateriya Tola	352

Sl.No.	Name of Village	Location Code No.
1	2	3
	Beohari Tahsil—*contd.*	
315	Patharhata	95
316	Patharwar	358
317	Pathrapani	294
318	Pathrehi	3
319	Paweh	48
320	Pedara	310
321	Pipari	332
322	Pondi	338
323	Pondi Kalan	69
324	Pondi Khurd	85
325	Puraina	315
	R	
326	Rampur	340
327	Rampurwa	133
328	Ramsohara	274
329	Raspur	185
330	Ratga	349
331	Reeha	10
332	Reusa	46
333	Reusa	67
334	Rimar	363
	S	
335	Sakandi	43
336	Sakhi	170
337	Saman	132
338	Sannausi	313
339	Sanwarsha	17
340	Sapta	29
341	Saradpur	356
342	Saristal	270
343	Sarsi	1
344	Sarwahi Kalan	177
345	Sarwahi Khurd	176
346	Sarwari	290
347	Sathni	151
348	Satkhuri	119
349	Sattidol	272
350	Saunta	190
351	Sejhari	114
352	Semar Pakha	68
353	Semra	211
354	Serimar	282
355	Shahargarh	121
356	Sichaura	336
357	Sidhi	364
358	Sikta Tola	365
359	Simaudh	200
360	Sukha	164

ALPHABETICAL LIST OF VILLAGES

DISTRICT SHAHDOL

Sl. No.	Name of Village	Location Code No.
1	2	3
	Beohari Tahsil—*concld.*	
361	Sukhad	137
362	Surgudh	246
	T	
363	Tagawar	193
364	Tali Kalan	333
365	Tali Khurd	206
366	Tanghar	102
367	Tenduadh	319
368	Tendudol	370
369	Tenduha	47
370	Tenduha	266
371	Tetka	257
372	Thadi Pathar	227
373	Thengarha	233
374	Thutha Tola	277
375	Tihki	199
376	Tikhawa	75
377	TikuraTola	38
	U	
378	Uchehara Abad	343
379	Uchehara Viran	342
380	Ujrabara	42
381	Uksa	184
382	Umargarh	87
383	Umarkhohi	306
384	Uphari	196
	V	
385	Vijaysota	51
	Bandhogarh Tahsil	**12/2**
	A	
1	Achla	246
2	Aganhudi	343
3	Akhdar	390
4	Akmaniya	531
5	Amadongri	547
6	Amarpur	45
7	Amba	517
8	Amdara	400
9	Amdari	402
10	Amdi	336
11	Amha	357
12	Amha	362
13	Amiliya	93
14	Amlai	181

Sl. No.	Name of Village	Location Code No.
1	2	3
	Bandhogarh Tahsil—*contd.*	
15	Amuwari	560
16	Amuwari	447
17	Antariya	252
18	Antariya	424
19	Antariya	349
20	Araji Patharhata	265
21	Asodh	31
	B	
22	Babalkund	461
23	Bachaha	50
24	Badagaon	536
25	Bader	142
26	Badari	143
27	Badbar	196
28	Badchhad	47
29	Baderi	227
30	Badhwar	482
31	Badkhera	165
32	Badkhera	393
33	Badkhera	442
34	Badrehal	188
35	Badwahi	119
36	Badwahi	187
37	Badwahi	169
38	Badwar	293
39	Bagaiha	120
40	Bagdari	168
41	Baghdo	83
42	Bahannara	176
43	Baheraha	350
44	Baherghata	383
45	Baherwah	308
46	Bahirde	550
47	Baigaon	99
48	Bajakund	456
49	Bakatala	42
50	Bakeli	61
51	Balhaud	92
52	Bamera	110
53	Bamhangawan	28
54	Bamhangawan	287
55	Bandha	520
56	Bandhwa Tola	558
57	Banka	249
58	Bansa	135
59	Bansa	289
60	Bara	33

ALPHABETICAL LIST OF VILLAGES

DISTRICT SHAHDOL

Sl. No.	Name of Village	Location Code No.
1	2	3
	Bandhogarh Tahsil—*contd.*	
61	Barahi Chhot	281
62	Baralumaha	17
63	Barauda	361
64	Barbaspur	223
65	Barbaspur	304
66	Barbaspur	96
67	Bardauha	222
68	Bardauha	58
69	Barhai Kudri	483
70	Barhata	256
71	Barhi	380
72	Barhi	525
73	Barmani	313
74	Bartarai	216
75	Basadi	428
76	Baseha	13
77	Basehi	30
78	Bas Kuta	184
79	Bathan	204
80	Baturawah	24
81	Bedarmana	378
82	Beldi	56
83	Belha	411
84	Belmana	391
85	Belsara	477
86	Besahani	286
87	Bhadari	108
88	Bhagda	330
89	Bhaisadadar	333
90	Bhajiya	133
91	Bhalwar	398
92	Bhamarda	369
93	Bhamraha	145
94	Bhanpura	462
95	Bharauli	49
96	Bharhut	197
97	Bharmila	144
98	Bharula	316
99	Bharewa	14
100	Bharuli	318
101	Bhejrauha	81
102	Bholgarh	25
103	Bhundi	375
104	Bhundi	513
105	Bhursa	384
106	Bichhiya	567
107	Bichua	353
108	Bijapuri	417
109	Bijaura	507
110	Bijhariya	128
111	Bijori	149
112	Bilaikap	233
113	Bilaspur	405
114	Birhuliya	339
115	Birsinhpur	406
116	Bistawal	387
117	Bodli	473
118	Bodsa	374
119	Budhiya	432
120	Budhan Rampur	504
	C	
121	Chak Arjunsingh	266
122	Chandaul	321
123	Chandiya Khas	282
124	Chandpur	372
125	Chandwar	67
126	Chandwar	320
127	Changera	557
128	Chansura	26
129	Chapar	210
130	Chargawan	480
131	Chechariya	177
132	Chechpur	157
133	Chhahar	285
134	Chhain	213
135	Chhanda Kalan	552
136	Chhanda Khurd	553
137	Chhap No. 1	19
138	Chhap No. 2	20
139	Chhaparwah Khurd	276
140	Chhaparwah Kalan No. 1	271
141	Chaparwah Kalan No. 2	272
142	Chhapdaur	88
143	Chhataini	427
144	Chhatan Camp	324
145	Chhatan Tola	178
146	Chhirpani	443
147	Chhuihai	492
148	Chhulha	395
149	Chhulha	253
150	Chilhari	57
151	Chimta	34
152	Chingraula	193
153	Chirhula	503
154	Chirwah	194
155	Chitauha	535

ALPHABETICAL LIST OF VILLAGES

DISTRICT SHAHDOL

Sl.No.	Name of Village	Location Code No.
1	2	3
	Bandhogarh Tahsil—*contd.*	
156	Chitraon	73
	D	
157	Dabrauha	228
158	Dadraudi	219
159	Dagdaua	544
160	Damna	164
161	Damoy	27
162	Darbar	2
163	Deogawan	291
164	Deora Bada	273
165	Deora Chhota	274
166	Deori	89
167	Deori	543
168	Deori	154
169	Deori Amhai	548
170	Devdandi	501
171	Devgawan	43
172	Devgawan	534
173	Dhakodar	85
174	Dhamni	474
175	Dhamo Khar	212
176	Dhanehari	356
177	Dhangi	347
178	Dhanwahi	240
179	Dhanwahi	500
180	Dhanwahi	7
181	Dhanwar	537
182	Dhari	303
183	Dhatura	305
184	Dhaurkhoh	254
185	Dhawai Jhar	452
186	Dholbaja	366
187	Dhonda Pondi	538
188	Didauri	243
189	Dighiya	48
190	Dithauri	413
191	Dobha	117
192	Dodka	163
193	Dogargawan	418
194	Dogari Tola	15
195	Dondgawan	532
196	Dongargawan	352
197	Dongri Tola	152
198	Dubbar	242
199	Dudhmaniya	23
200	Dulhara	136
201	Dulhari	485
202	Dulhari	342

Sl.No.	Name of Village	Location Code No.
1	2	3
	Bandhogarh Tahsil—*contd.*	
	G	
203	Gadariya Tola	39
204	Gahira Tola	490
205	Gajraha	65
206	Gangital	78
207	Ganjar	425
208	Garhpuri	118
209	Gata	205
210	Ghaghaud	126
211	Ghaghdar	189
212	Ghanghari	230
213	Ghoghari	444
214	Ghoghri	307
215	Ghulghuli	499
216	Ghunsu	182
217	Gidri	174
218	Gilothar	371
219	Ginjari	341
220	Gobratal	161
221	Gohadi	203
222	Gopalpur	463
223	Gopalpur	275
224	Goraiya	180
225	Govarde	100
226	Guda	359
227	Guda	389
228	Guda	294
229	Guruwahi	115
	H	
230	Hadha	539
231	Harchauba	98
232	Hardi	75
233	Hardua	257
234	Hardua	63
235	Harradand	414
236	Harrai	147
237	Harrbah	430
238	Hilaudi	434
239	Hinauti	9
240	Hirauli	151
	I	
241	Indawar	18
242	Ishanpura	561
243	Itma	16
	J	
244	Jagela	450

ALPHABETICAL LIST OF VILLAGES

DISTRICT SHAHDOL

Sl. No.	Name of Village	Location Code No.
1	2	3
	Bandhogarh Tahsil—*contd.*	
245	Jaitpuri	409
246	Jaldhara	421
247	Jamunara	124
248	Jamuniya	365
249	Jarha	464
250	Jatra Tola	302
251	Jetwar	277
252	Jhal	22
253	Jhala	259
254	Jhalwar	21
255	Jhamaiya	218
256	Jhanpi	407
257	Jheema	565
258	Jhilmili	408
259	Jhikatal	542
260	Jirauha	431
261	Jogin	379
262	Jogiya	261
263	Jobi	1
264	Judmani	459
265	Jukwahi	80
266	Junmani	340
	K	
267	Kachhari	468
268	Kachharwar	238
269	Kachhauha	137
270	Kachhra Tola	185
271	Kai	5
272	Kalda	562
273	Kamta	217
274	Kanchanpur	467
275	Kaneri	496
276	Karanpura	493
277	Karanpura	269
278	Karaunda	440
279	Karaundi	455
280	Karaundi	469
281	Karhi	475
282	Karhiya	270
283	Kari Gadahri	416
284	Karimati	334
285	Karimati	509
286	Kari Pathar	292
287	Karkeli	523
288	Karondi Tola	150
289	Karondiya	62
290	Karri	470

Sl. No.	Name of Village	Location Code No.
1	2	3
	Bandhogarh Tahsil—*contd.*	
291	Karsara No. 1	44
292	Karsara No. 2	46
293	Karua	401
294	Kaseru	72
295	Kaspani	420
296	Katangi	465
297	Kataria	458
298	Kathai	404
299	Kathali	123
300	Kathar	87
301	Kathar	140
302	Kathotiya	478
303	Kaudiya	299
304	Kaudiya	505
305	Kauwajhar	385
306	Kerpani	422
307	Khaira	335
308	Khaira	211
309	Khairyar	255
310	Khalaudh	4
311	Khalekathai	310
312	Kherwa	264
313	Kherwa	38
314	Kherwa Kalan	235
315	Kherwa Khurd	236
316	Khusarwah	198
317	Khutar	97
318	Khutesar	345
319	Kila Bandhogarh	127
320	Kirantal Kalan	331
321	Kirantal Khurd	332
322	Kodar	220
323	Kohka	360
324	Kohka	494
325	Koilari	323
326	Kolar	139
327	Kolauni	481
328	Kolha	224
329	Korgawan	436
330	Kota	195
331	Kotalde	399
332	Kotalwah	214
333	Kotari	35
334	Kothi	415
335	Kothiya	68
336	Koylari	258
337	Kripahan	382
338	Kripahan	322

ALPHABETICAL LIST OF VILLAGES

DISTRICT SHAHDOL

Sl.No.	Name of Village	Location Code No.
1	2	3
	Bandhogarh Tahsil—*contd.*	
339	Kuchwahi	114
340	Kudari	76
341	Kudarwar	202
342	Kudi	51
343	Kudiya	59
344	Kudra	438
345	Kudri	159
346	Kudri Tola	173
347	Kumhai	207
348	Kumharra	172
349	Kumharwah	167
350	Kurriha	546
351	Kushiyara	403
352	Kushmaha	77
353	Kuthuliya	105
354	Kuwan	232
	L	
355	Ladera	516
356	Lagwari	239
357	Lahangi	502
358	Lakhnauti	101
359	Lakhumar	134
360	Lalpur	355
361	Lalpur	234
362	Launga	317
363	Lodha	314
	M	
364	Machheha	568
365	Madain Tola	36
366	Madha	296
367	Madhau	153
368	Madwa	290
369	Magar	426
370	Magardhara	351
371	Magdhi	208
372	Mahaman	200
373	Mahimar	231
374	Mahobadadar	563
375	Mahroi	40
376	Mahroi	328
377	Mahura	545
378	Mahuri	506
379	Mainwah	171
380	Mairi	122
381	Majhauli	71
382	Majhauli	146
383	Majhauli	251

Sl.No.	Name of Village	Location Code No.
1	2	3
	Bandhogarh Tahsil—*contd.*	
384	Majhauli	381
385	Majhauli	559
386	Majhauli Kalan	419
387	Majhauli Khurd	423
388	Majhgawan	315
389	Majhgawan	237
390	Majhgawan	288
391	Majhgawan	511
392	Majh Kheta	206
393	Majhokhar	3
394	Majh Tola	74
395	Majmani Kalan	338
396	Majmani Khurd	337
397	Mala	129
398	Malhara	155
399	Mali	453
400	Maneri	495
401	Manikpur	412
402	Mannai	262
403	Manpur	95
404	Marai Khurd	162
405	Marai Kalan	160
406	Mardar	454
407	Mardari	556
408	Mardari	201
409	Mardari	344
410	Masurapani	540
411	Milli	166
412	Mohbala	90
413	Mohgawan	541
414	Mohni	479
415	Mudhana	192
416	Mudgudi	190
417	Mudgudi	53
418	Mugmani	29
419	Munda	521
	N	
420	Nadaman	12
421	Nadaman	11
422	Naman	69
423	Narbar	386
424	Narbar	309
425	Narbar	497
426	Nariyara	280
427	Narwar	113
428	Naugaja	284
429	Nausemar	491
430	Nawagaon	460

ALPHABETICAL LIST OF VILLAGES

DISTRICT SHAHDOL

Sl. No.	Name of Village	Location Code No.
	2	3
	Bandhogarh Tahsil—*contd*.	
431	Nawgawan	86
432	Nighari	441
433	Nimaha	445
434	Nipaniya	533
435	Nipaniya	358
436	Niwsi	158
	O	
437	Obra	392
	P	
438	Padariya	348
439	Padariya	241
440	Padkhuri	10
441	Padera	564
442	Padwar	54
443	Pahadiguda	297
444	Pahadi Punchhi	298
445	Pali	312
446	Paljha	66
447	Panpatha	70
448	Parasi	94
449	Parasi	199
450	Parsel	498
451	Patana	32
452	Pataura	112
453	Patebara	107
454	Patharhata	268
455	Pathari	209
456	Pathari	528
457	Pathari Kalan	457
458	Pathari Khurd	435
459	Patpara	554
460	Patrei	248
461	Pauniya	388
462	Pauniya	346
463	Pidra	396
464	Pinaura	549
465	Pipari Tola	148
466	Pipariya	278
467	Pipariya	514
468	Pipradi	551
469	Pipra Tola	191
470	Pitaur	55
471	Podiya	6
472	Pondi	555
473	Puchhi	373
474	Putpura	518
	R	
475	Raghopur	512

Sl. No.	Name of Village	Location Code No.
1	2	3
	Bandhogarh Tahsil—*contd*.	
476	Raghopur	250
477	Rahtha	476
478	Raipur	186
479	Raj Tola	295
480	Rakhi Amodar	130
481	Raksa	141
482	Ramna No. 1	106
483	Ramna No. 2	82
484	Rampur	279
485	Ramsohra	170
486	Ranchha	116
487	Ranidadar	489
488	Ratheli	519
489	Rijhauha	138
490	Rohaniya	179
491	Rohaniya	131
492	Rohaniya	41
493	Rojhin	370
494	Rojhin	306
495	Rojhin	397
496	Rojhin Chak	429
	S	
497	Sahijana *alias* Kakarhati	8
498	Sahijana	526
499	Sajaniya	484
500	Sakariya	175
501	Sakarwar	466
502	Salaiya	52
503	Salaiya	300
504	Salaiya	244
505	Salaiya	376
506	Salkhaniya	121
507	Samar Kuini	156
508	Sanpur	283
509	Sarai Tola	451
510	Saraswahi	221
511	Saristal	377
512	Sarmaniya	132
513	Sarra	446
514	Sehajnara	364
515	Sehra	84
516	Sehra Tola	183
517	Sejwahi	79
518	Semdari	267
519	Semariha	487
520	Semariya	515
521	Semra	301
522	Semra	103

ALPHABETICAL LIST OF VILLAGES

DISTRICT SHAHDOL

Sl.No.	Name of Village	Location Code No.
1	2	3
	Bandhogarh Tahsil—*contd.*	
523	Semri Tola	104
524	Sewai	229
525	Sigudi	109
526	Silaundi	510
527	Silpari	437
528	Singhwada	527
529	Sinhpamar	522
530	Sinhpur	486
531	Sitapal	433
532	Sukhdas	64
533	Surajpura	449
	T	
534	Takhatpur	226
535	Taktai	566
536	Tala	125
537	Tala	260
538	Tala	394
539	Tali	245
540	Tamannara	354
541	Tekan	247
542	Tenduha	225
543	Tenduha	263
544	Tenduha	529
545	Thadi	367
546	Thurri	471
547	Thuthawa Kudri	488
548	Tikariya	319
549	Tikariya	472
550	Tikura Kathai	311
551	Tikura Pathari	368
552	Tikuri	37
553	Tikuri Tola	91
554	Tummadar	448
	U	
555	Uchehara	439
556	Uchehara	111
557	Ujan	524
558	Ujaniya	327
559	Umaria *alias* Kuchhiya Tola	215
560	Umariya	60
561	Umariya	326
562	Umarpani	410
563	Umarpani	508
564	Unchehara	530
565	Uphri	329
566	Urdana	102
567	Urdani	363

Sl.No.	Name of Village	Location Code No.
1	2	3
	Bandhogarh Tahsil—*concld.*	
	V	
568	Vikatganj	325
	Sohagpur Tahsil	**12/3**
	A	
1	Agariyamar	845
2	Ahirgawan	353
3	Aita Jhar	268
4	Akla	443
5	Amadad	906
6	Amgar	213
7	Amgawan	869
8	Amha *alias* Newtari	471
9	Amhatola	253
10	Amiliha	194
11	Amiliha	815
12	Amjhor	29
13	Amlai	409
14	Amlai	768
15	Amohani	45
16	Amraha	242
17	Andhera	216
18	Andhera	829
19	Andhiyari Khoh	56
20	Anjani	858
21	Ankua	852
22	Ankuri	7
23	Antara	273
24	Antari	274
25	Antariya	52
26	Antrauthi	559
27	Antriya	259
28	Anuppur	837
29	Arjhula	384
30	Arjhuli	387
31	Arjuni	183
32	Aswari	100
33	Atariya	798
34	Atariyatola	74
35	Awadad	730
	B	
36	Bacharwar	569
37	Bachhauli	683
38	Badahar	824
39	Badandi	455

ALPHABETICAL LIST OF VILLAGES

DISTRICT SHAHDOL

Sl. No.	Name of Village	Location Code No.
1	2	3
	Sohagpur Tahsil—*contd.*	
40	Badhwabada	205
41	Badhwa Tola	602
42	Badi Khar	738
43	Bad Kheda	315
44	Badra	35
45	Badra	747
46	Badwahi	117
47	Bagaiba	304
48	Bagaiha Tola	639
49	Bagdumara	736
50	Baghal Bahara	214
51	Bagwar	363
52	Baherabandh	676
53	Baheradol	561
54	Baheraha	9
55	Baheraha	86
56	Bahera Tola	585
57	Bahgad	510
58	Baigin	393
59	Baihar	855
60	Bairag	533
61	Bairi Bandh	833
62	Bairiha	430
63	Bairiha	802
64	Bakatawal	266
65	Bakeli	192
66	Bakeli	792
67	Balbahara	408
68	Balbahara	894
69	Balbai	190
70	Balbhadrapur No. 1	486
71	Balbhadrapur No. 2	487
72	Balpurwa	292
73	Bamhni	778
74	Bamhori	396
75	Bamura	244
76	Bamuri	243
77	Bandhwa Bada	234
78	Bandhwa Khurd	200
79	Bandhwa Tola	493
80	Bandi Kalan	366
81	Bandi Khurd	392
82	Bangawan	710
83	Banka	864
84	Banka Tola	762
85	Bannoda	142
86	Baradadhar	123
87	Barai	41

Sl. No.	Name of Village	Location Code No.
1	2	3
	Sohagpur Tahsil—*contd.*	
88	Barbaspur	745
89	Barbaspur	796
90	Bardoha	82
91	Bareli	87
92	Bargama	632
93	Bargawa	206
94	Bargawan	421
95	Bargawan	474
96	Barha	11
97	Barhai	173
98	Barhai	318
99	Barha Tola	817
100	Barkoda	53
101	Barmaniya	88
102	Barri	872
103	Bartar	570
104	Bartara	359
105	Bartarai	714
106	Baruka	302
107	Barutara	68
108	Barwahi	182
109	Barwaspur	149
110	Basin	287
111	Baskhala	627
112	Baskhali	651
113	Batura	407
114	Baun	251
115	Beed	889
116	Beha Tola	696
117	Behnadawar	859
118	Bela	60
119	Bela	838
120	Belaha	111
121	Belaha	291
122	Belgaon	684
123	Beli	146
124	Beliya	67
125	Beliya	799
126	Beliya	868
127	Beliya Badi	631
128	Beliya Chhoti	702
129	Belli	50
130	Beltikuri	597
131	Benibahara	680
132	Bhad	731
133	Bhadhannara	179
134	Bhadra	184
135	Bhadras	442
136	Bhadwahi	59

ALPHABETICAL LIST OF VILLAGES

DISTRICT SHAHDOL

Sl. No.	Name of Village	Location Code No.
1	2	3
	Sohagpur Tahsil—*contd.*	
137	Bhaga Tola	446
138	Bhagat Bandh	870
139	Bhagha	818
140	Bhagta	679
141	Bhaina Dongri	919
142	Bhalmudi	661
143	Bhal Mudi	711
144	Bhalwahi	732
145	Bhamla	459
146	Bhamraha	240
147	Bhanpur	248
148	Bharri	63
149	Bharri	521
150	Bharuha	475
151	Bhathadand	677
152	Bhatiya	502
153	Bhathisarai	716
154	Bhautra	138
155	Bhelma	908
156	Bhelma	917
157	Bhelwa Tola	734
158	Bhikhampur	498
159	Bhimmadongri	186
160	Bhitri	46
161	Bhoda Kachhar	582
162	Bhoda Kachhar Abad	584
163	Bhogra	473
164	Bhogra Tola	427
165	Bholgarh	788
166	Bhuibandh	289
167	Bhuila	670
168	Bhumkar	587
169	Bhuri Kothar	163
170	Bhursi	54
171	Bhusaha	472
172	Bicharpur	286
173	Bicharpur	622
174	Bichhiya	406
175	Bijaha	17
176	Bijaha Tola	579
177	Bijaur	305
178	Bijauri	791
179	Bijha Tola	783
180	Bijuri	548
181	Bijuri	690
182	Biruhali	436
183	Black Padri	219
184	Bochki	110
185	Boda Tola	465

Sl. No.	Name of Village	Location Code No.
1	2	3
	Sohagpur Tahsil—*contd.*	
186	Bodari Tola	578
187	Bodiha	819
188	Bodila	456
189	Bodri	606
190	Bodri	258
191	Bokramar	512
192	Budhanpur	640
193	Budhanwah	81
194	Budhna	169
	C	
195	Chachai Abad	806
196	Chachai Biran	807
197	Chageri	648
198	Chaka	208
199	Chaka	403
200	Chaka	616
201	Chakethi	812
202	Chakodiya	524
203	Chandaniya	170
204	Chandaniya	199
205	Chandaniya Kalan	233
206	Chandaniya Khurd	276
207	Chandela	113
208	Chandpur	501
209	Chandpur	876
210	Chandrathi	662
211	Chandaul	30
212	Chandwar	811
213	Changera	434
214	Channodi	426
215	Chanpa	324
216	Chanpur	178
217	Chapani	586
218	Charohandol	525
219	Chatha	238
220	Chatha Tola	635
221	Chatuwa	787
222	Chauradeeh	357
223	Chauri	128
224	Chhanta	437
225	Chhata	337
226	Chhatai	539
227	Chhatai	657
228	Chhata Patpar	891
229	Chhatarpur	297
230	Chhatwai	299
231	Chhidaha Tola	139
232	Chhidmidi	737
233	Chhilpa	779

ALPHABETICAL LIST OF VILLAGES

DISTRICT SHAHDOL

Sl. No.	Name of Village	Location Code No.
1	2	3
	Sohagpur Tahsil—*contd.*	
234	Chhinmar	592
235	Chhira Patpar	826
236	Chhirhani	390
237	Chhirhati	360
238	Chhirpani	262
239	Chhirpani	860
240	Chhohari	70
241	Chhohri	754
242	Chhotki Tola	593
243	Chhulha	656
244	Chhulha	867
245	Chhulkari	759
246	Chilhari	813
247	Chinki	131
248	Chithula	352
249	Chitraudi	563
250	Choai	884
251	Chodi	744
252	Chokan	733
253	Cholna	886
254	Chor Bhathi	902
255	Chorha	118
256	Chormara	23
257	Chuhira	73
258	Chuhira	69
259	Chuniya	277
	D	
260	Dadai Bahra	723
261	Dagdaha	255
262	Daikhal	763
263	Daladeeh	853
264	Daldal	608
265	Daldal	689
266	Damana	834
267	Dadratola	28
268	Darsagar	739
269	Darsila	601
270	Deodaha	97
271	Deogai	365
272	Deogarh	451
273	Deogauna	295
274	Deogawan	198
275	Deogawan	364
276	Deogawan	634
277	Deohara	398
278	Deori	25
279	Deori	115
280	Deori	433
281	Deori	439
282	Deori	520
283	Deori	773
284	Deori	804
285	Deori Tola	230
286	Dhakhar	540
287	Dhamkahai	621
288	Dhamni Khurd	378
289	Dhamni Tola	377
290	Dhanaura	575
291	Dhangamar	438
292	Dhangawa	780
293	Dhangawan	893
294	Dhankuta	766
295	Dhanoli	724
296	Dhanora	389
297	Dhanpura	355
298	Dhanpuri	356
299	Dhanpuri	786
300	Dhaunha	32
301	Dhaurai	181
302	Dhaurai	151
303	Dhawai Tola	672
304	Dhiraula	810
305	Dhodaha	626
306	Dholku	422
307	Dhulha Tola	577
308	Dhumma	769
309	Dhummadol	562
310	Dhup Khada	135
311	Dhuriyadol	441
312	Dhurwar	328
313	Dhurwasin	758
314	Didwapani	828
315	Didwariya	210
316	Diyagarh	449
317	Diyapipar	103
318	Doki Budi	560
319	Dola	709
320	Dongara Tola	397
321	Dongara Tola	638
322	Dongari Tola	480
323	Dongariya Kalan	697
324	Dongariya Khurd	678
325	Dongariya Tola	76
326	Dongariya Tola	454
327	Dongri Tola	460
328	Dubha	249

ALPHABETICAL LIST OF VILLAGES

DISTRICT SHAHDOL

Sl.No.	Name of Village	Location Code No.
1	2	3
	Sohagpur Tahsil—*contd.*	
329	Dudhariya	444
330	Dudhi	281
331	Dudhmaniya	849
332	Duladar	39
333	Dulhara	261
334	Dulhara	843
335	Dulhi Bandh	612
336	Dumar Kachhar	712
	F	
337	Fatehpur	288
338	Fulkona	722
339	Funga	764
	G	
340	Gadabahra	21
341	Gadaha Kund	516
342	Gadhi	653
343	Gadraula	130
344	Gajwahi	121
345	Galhatha	530
346	Gambhirwa Tola	740
347	Garh	48
348	Garphandiya	395
349	Garruha	379
350	Gaurela	850
351	Ghaghadar	188
352	Ghochimuda	686
353	Ghoghari	497
354	Ghor Bandha	581
355	Ghorbe	458
356	Ghunghuta	556
357	Ghunghuti	177
358	Gijri	150
359	Girba	410
360	Githouri	174
361	Gobari	865
362	Godaru	611
363	Godhan	903
364	Godin Buda	595
365	Gohdara	646
366	Goinda	645
367	Gopalpur	354
368	Gokaiya	13
369	Goraiya	152
370	Gorsi	899
371	Gortara	326
372	Goyra	143

Sl.No.	Name of Village	Location Code No.
1	2	3
	Sohagpur Tahsil—*contd.*	
373	Gubari	879
374	Gudarh	105
375	Gudha	445
376	Gudkur	133
377	Gulidand	666
378	Gurra	450
	H	
379	Hadha	340
380	Harad	753
381	Hardi	322
382	Hardi	372
383	Hardiha Kalan	92
384	Hardiha Khurd	91
385	Harha Tola	89
386	Harraha Tola	469
387	Harraha Tola	499
388	Harrai	721
389	Harra Toja	237
390	Harri	71
391	Harri	329
392	Harri	418
393	Harri	871
394	Harrideeh	412
395	Harri Tola	47
396	Hathgala	425
397	Hathpura	218
	I	
398	Intore	193
	J	
399	Jaithari	896
400	Jaitpur	483
401	Jalda Tola	790
402	Jaldi Tola	344
403	Jalsar	674
404	Jamgaon	775
405	Jamri	831
406	Jamua	325
407	Jamudi	180
408	Jamudi	423
409	Jamudi	718
410	Jamuhai	147
411	Jamui	327
412	Jamuna	749
413	Jamuniha	22
414	Jamuniha	101
415	Jamuniha	633
416	Jamuniha	420

ALPHABETICAL LIST OF VILLAGES

DISTRICT SHAHDOL

Sl. No.	Name of Village	Location Code No.
1	2	3
	Sohagpur Tahsil—*contd.*	
417	Jannaudi	4
418	Jarha	312
419	Jariyari	888
420	Jarra Tola	607
421	Jarwahi	308
422	Jarwahi	346
423	Jawari	380
424	Jhagraha	272
425	Jhaital	866
426	Jharokha	620
427	Jhik	547
428	Jhiriya	416
429	Jhiriya	504
430	Jodhpur	275
431	Jogibandh	413
432	Jogi Tola	636
433	Jugwari	231
434	Jurgu	528
	K	
435	Kachahar	506
436	Kachhar	588
437	Kachodar	211
438	Kadamsara	913
439	Kadam Tola	770
440	Kadaudi	536
441	Kadauha	370
442	Kadmaha	596
443	Kaisori	509
444	Kalhari	116
445	Kalyanpur	895
446	Kalyanpur	284
447	Kalyanpur	643
448	Kamran Tola	615
449	Kamta	488
450	Kanai Tola	685
451	Kanchanpur	336
452	Kannabahara	204
453	Kansa	842
454	Kanthi Tola	513
455	Kanwahi	448
456	Kanwahi	604
457	Kapariya	923
458	Kapildhar	816
459	Karaundi	541
460	Karchul	492
461	Karhi Tola	485
462	Karkat	6
463	Karkati	172

Sl. No.	Name of Village	Location Code No.
1	2	3
	Sohagpur Tahsil—*contd.*	
464	Karkati	362
465	Karra Tola	844
466	Karri	102
467	Karrona	511
468	Karua	98
469	Karuai	256
470	Karwin	515
471	Katahari	307
472	Kathai	126
473	Kathai	382
474	Kathautiya	254
475	Kathotiya	83
476	Kathotiya	229
477	Katkona	350
478	Katkona	703
479	Kekarpani	848
480	Kelhauri	803
481	Kelmaniya	235
482	Kenapara	699
483	Kerha	250
484	Kerha	505
485	Keshori	614
486	Keshwahi	419
487	Khairbana	405
488	Khairha	369
489	Khairhani	462
490	Khairi	447
491	Khairi	911
492	Khairwara	77
493	Khalaudh	154
494	Khalbahara	910
495	Khamaraudh	404
496	Khamha	94
497	Khamha	127
498	Khamhariya	557
499	Khamhariya	820
500	Khamhariya Kalan	224
501	Khamhariya Khurd	223
502	Khamhidol	518
503	Khamraudh	609
504	Khand	10
505	Khanda	567
506	Khanda	795
507	Khannath	367
508	Khannoudhi	18
509	Khari	12
510	Kharla	431
511	Khartora	551

ALPHABETICAL LIST OF VILLAGES

DISTRICT SHAHDOL

Sl. No.	Name of Village	Location Code No.
1	2	3
	Sohagpur Tahsil—*contd.*	
512	Kharuha	599
513	Khetauli	319
514	Khohai	228
515	Khichdi	554
516	Khodari	922
517	Khodhri	490
518	Khodri	605
519	Khodri	720
520	Khoh	823
521	Khohara	534
522	Khohari	535
523	Khohri	27
524	Kholaiya	851
525	Kholgarhi	785
526	Kholhad	278
527	Kholhadi	857
528	Kholi	399
529	Kholka	80
530	Kholkhamra	207
531	Khujmaniya	495
532	Khursa	861
533	Khula Tola	887
534	Khutaundh	20
535	Kichkhiri	119
536	Kotri Pondi	757
537	Kirar	825
538	Kishanpurwa	2
539	Koda	841
540	Kodaili	801
541	Kodar	61
542	Kodwar Kalan	376
543	Kodwar Khurd	375
544	Kohka	728
545	Koilaha	388
546	Koilari	283
547	Kolhua	500
548	Kolmi	546
549	Kolmi	598
550	Kolmi	760
551	Kopra	590
552	Korja	692
553	Korya	675
554	Kosamhai	883
555	Koshamhai	839
556	Koshmaha Kalan	221
557	Koshmaha Khurd	220
558	Kota	565
559	Kotari	491
560	Kothi	668
561	Kothital	523
562	Koti	564
563	Kotma	298
564	Kotmi	750
565	Kubri	36
566	Kudari	293
567	Kudari	681
568	Kuddi	571
569	Kudeli	526
570	Kudra Tola	108
571	Kudri	62
572	Kudri	386
573	Kukur Gonda	885
574	Kukurondha	19
575	Kumhari	573
576	Kumharseja	303
577	Kumhedin	555
578	Kumurdu	157
579	Kund	508
580	Kunkuni	165
581	Kurawar	160
582	Kurkucha	164
583	Kurkuti	58
584	Kuruhatal	265
585	Kusamhai	311
586	Kusiyara	748
587	Kutela	544
588	Kyontar	669
589	Kyotar	877
	L	
590	Lafada	452
591	Laharpur	880
592	Lahsui	644
593	Lahsuna	921
594	Lakhanpur	847
595	Lakhanpura	162
596	Lakhbariya	385
597	Lalpur	339
598	Lalpur	618
599	Lamar	34
600	Lama Tola	623
601	Lamro	225
602	Lapta	905
603	Latar	752
604	Latariya	600
605	Ledra	78
606	Ledra	629

ALPHABETICAL LIST OF VILLAGES

DISTRICT SHAHDOL

Sl. No.	Name of Village	Location Code No.
1	2	
	Sohagpur Tahsil—*contd.*	
607	Lodhi	51
608	Lodhi	583
609	Lohasur	550
610	Lohasur	776
611	Lohpara	99
612	Lohsara	700
613	Lukampur	489
	M	
614	Madha Tola	132
615	Madhi	122
616	Madsa	496
617	Madwa	245
618	Magdhar	156
619	Mahroai	57
620	Mahroai	203
621	Mahudha	875
622	Mahuwa Tola	79
623	Maika	316
624	Maiki	296
625	Majhauli	84
626	Majhauli	280
627	Majhagawan	226
628	Majhgawa	781
629	Majhigawan	201
630	Majhiyan	358
631	Majholi	417
632	Majholi	658
633	Majholi	725
634	Majhtoliya	66
635	Majhtoliya	522
636	Majhtoliya	756
637	Majhtoliya No. 1	742
638	Majhtoliya No. 2	743
639	Majira	576
640	Makra	124
641	Malachuwa	217
642	Malaya	411
643	Malaya	503
644	Malda	14
645	Malga	713
646	Malhadu	158
647	Malwathar	15
648	Malya Guda	155
649	Maman	134
650	Mamra	545
651	Manaura	901
652	Mauhari	832
653	Mauhari	874
654	Manikpur	898

Sl. No.	Name of Village	Location Code No.
1	2	3
	Sohagpur Tahsil—*contd.*	
655	Manmari	647
656	Manpur	264
657	Manpur	794
658	Mantoliya	663
659	Marba Tola	202
660	Marjad	402
661	Mauhari	628
662	Mauhari	687
663	Mauhari Badi	772
664	Mauhar Tola	481
665	Medhki	197
666	Mediyaras	808
667	Mehroda	109
668	Mehrori	457
669	Men Tola	695
670	Mirkam	552
671	Mitaura	55
672	Mithauli	538
673	Mithauri	260
674	Modalkhar No. 1	246
675	Modalkhar No. 2	247
676	Mohariya Tola	519
677	Mohtara	95
678	Mohtara	470
679	Mohtarai	189
680	Muddhoba	777
681	Mudkatiya	145
682	Munda	909
683	Mundariya	161
684	Mundidol	42
685	Murga	43
686	Musahafulwari	531
	N	
687	Nagarabandh	701
688	Nagin	591
689	Nagmala	257
690	Nagpura	482
691	Nakti Tola	694
692	Nandna	320
693	Nand Tola	532
694	Narbar	209
695	Narbar	306
696	Nargi	333
697	Naugai	136
698	Naugai	435
699	Naugai	464
700	Naugawan	368
701	Naugawan	463

ALPHABETICAL LIST OF VILLAGES

DISTRICT SHAHDOL

Sl. No.	Name of Village	Location Code No.
1	2	3
	Sohagpur Tahsil—*contd.*	
702	Nawa Gochh	49
703	Nawalpur	323
704	Nawatola	72
705	Nawa Tola	527
706	Nawa Tola	649
707	Nawa Tola	558
708	Nebuha	428
709	Neusa	187
710	Newachh	537
711	Nidaman	821
712	Nigaura	904
713	Nigmani	654
714	Nimaha	729
715	Nimha	673
716	Nipaniya	267
717	Nipaniya	301
	O	
718	Odari	191
719	Odki	75
	P	
720	Pachauha	882
721	Pachdi	227
722	Pachgaon	279
723	Pach Khura	610
724	Padari	856
725	Padariya	334
726	Padariya	784
727	Padariya	890
728	Padaur	751
729	Pad Khuri	429
730	Padmaniya Kalan	332
731	Padmaniya Khurd	269
732	Padri	330
733	Padripani	691
734	Padripani	715
735	Padripani	916
736	Padri Tola	707
737	Pagna	863
738	Pahariya	185
739	Paili	120
740	Pailwah	106
741	Pairibahra	477
742	Pakariha	624
743	Pakariha Tola	574
744	Pakariya	345
745	Pakriha	642
746	Pakriha	665
747	Pali	765

Sl. No.	Name of Village	Location Code No.
1	2	3
	Sohagpur Tahsil—*contd.*	
748	Palsor	26
749	Panchpedi	5
750	Pandi	920
751	Pandkher	440
752	Panwari	212
753	Papraudi	892
754	Parasapani	693
755	Parasi	755
756	Paraswar	809
757	Parichuwa	652
758	Parmaniya	507
759	Parsaunra	144
760	Pasala	789
761	Patan	915
762	Patasi	310
763	Pathar	38
764	Pathra	239
765	Pathrodi	650
766	Patkhai	241
767	Patna Kalan	400
768	Patna Khurd	401
769	Patnar Kalan	176
770	Patnar Khurd	175
771	Patori	114
772	Patpariha	125
773	Payari	727
774	Payari	761
775	Pejha Tola	708
776	Pipariha	637
777	Pipariya	294
778	Pipariya	371
779	Pipariya	484
780	Pipariya	659
781	Pipariya	746
782	Pipariya	840
783	*Pipartara*	338
784	Pipraha	704
785	Pogri	321
786	Pondi	793
787	Pondi	44
788	Pondi	741
789	Pondi	846
790	Purainiha	271
	R	
791	Raghopur	494
792	Raikoba	553
793	Raipur	331

ALPHABETICAL LIST OF VILLAGES

DISTRICT SHAHDOL

Sl. No.	Name of Village	Location Code No.
1	2	3
	Sohagpur Tahsil—*contd.*	
794	Raja Kachhar	630
795	Rajbandh	774
796	Raksa	767
797	Ramnakanher	542
798	Rampur	96
799	Rampur	800
800	Rasmohni	467
801	Rataher	16
802	Raugarh	215
803	Reula	625
804	Reusa	613
805	Revada	706
806	Rohaniya	300
807	Rohila Kachhar	878
808	Rupaula	566
809	Rupaula	1
	S	
810	Sabo	347
811	Saddi	580
812	Sagara	572
813	Sagra	85
814	Sagra	468
815	Sahi	453
816	Saigin	391
817	Sainduri	285
818	Saja Tola	671
819	Sakara	830
820	Sakara Abad	414
821	Sakara Viran	415
822	Sakariya	112
823	Sakariya	835
824	Sakhi	479
825	Sakola	641
826	Sakola	805
827	Salaiya	148
828	Salaiya	196
829	Salda	8
830	Salibahra	107
831	Samatpur	374
832	Samatpur	836
833	Samda Tola	343
834	Sanpuri	252
835	Sans	129
836	Sarai Bahra	594
837	Saraikapa	348
838	Sarangarh	655
839	Sarangpur	373
840	Sarihat	37

Sl. No.	Name of Village	Location Code No.
1	2	3
	Sohagpur Tahsil—*contd.*	
841	Saristal	660
842	Sarna	3
843	Sarsi	24
844	Sarwahi Kalan	141
845	Sarwahi Khurd	140
846	Sejhai	529
847	Semara	381
848	Semarbar	771
849	Semariha	476
850	Semariya	236
851	Semkhar	914
852	Semra	33
853	Semra	342
854	Semra	705
855	Semriha	195
856	Semriha	309
857	Semriha	424
858	Senduri	317
859	Senduri	873
860	Shahpur	222
861	Shahpur	517
862	Shikarpur	735
863	Shyamdeeh No. 1	313
864	Shyamdeeh No. 2	314
865	Sidhaura	918
866	Sidhli	514
867	Sigudi	263
868	Sigudi	688
869	Silpani	104
870	Silpari	349
871	Silpari	383
872	Silpur	619
873	Singhpur	270
874	Siroja	361
875	Sitapur	797
876	Siwni	897
877	Sohagpur	290
878	Sohi Belha	726
879	Somna Tola	698
880	Sonaha	822
881	Sonbarsa	341
882	Son Tola	90
883	Suaidand	603
884	Sudwar	93
885	Sukha	153
886	Sulkhari	912
887	Sundardadar	166
888	Sundri	168

ALPHABETICAL LIST OF VILLAGES

DISTRICT SHAHDOL

Sl. No.	Name of Village	Location Code No.
1	2	3
	Sohagpur Tahsil—*concld.*	
	T	
889	Takhuli	881
890	Tanki	717
891	Taradand	827
892	Taraidol	589
893	Tarsili	667
894	Tedhiya Tola	432
895	Tendu Tola	543
896	Tengha	568
897	Tetki	31
898	Thangaon	682
899	Thehi	854
900	Thodhipani	862
901	Thuthi	782
902	Tikathi	549
903	Tikuri	137
904	Tikuri	466
905	Titra	461
906	Tiwani	171
907	Tummibar	394
908	Tummichhot	167
909	Turri	814
	U	
910	Uchehara	64
911	Uchehara	159
912	Udhiya	335
913	Umarda	664
914	Umariya	40
915	Umariya	65
916	Umariya	900
917	Umariya	907
918	Ura	719
919	Uraiha	282
920	Urtan	617
	V	
921	Vikrampur	351
922	Viraudi	478
923	Virhuliya	232
924	Vynkatnagar	924
	Pushparajgarh Tahsil	**12/4**
	A	
1	Achalpur	226
2	Adhwar	73
3	Ahirgawan	31
4	Alhawar	74
5	Amarkantak	273
6	Amdari	41
7	Amgawan	242
8	Amoda	6
9	Andhiyarkhoh	143
10	Antariya	138
	B	
11	Badhar	212
12	Badhni Bhawar	184
13	Baghad	9
14	Baghadi	136
15	Bagharra	219
16	Bahpur	253
17	Bahpuri	254
18	Baidara	121
19	Bairagi	68
20	Bakan	95
21	Bamhani	122
22	Bandhabhar	218
23	Baranjh	57
24	Barbaspur	239
25	Barsot	261
26	Bar Tola	83
27	Basahi	241
28	Basaniha	198
29	Basantpur	148
30	Batki	248
31	Beldongri	128
32	Belgaon	237
33	Belha	203
34	Bendi	115
35	Benibari	147
36	Bhaluchuwa	105
37	Bhalwar	61
38	Bhamariya	270
39	Bhamraha	102
40	Bharni	252
41	Bhejari	255
42	Bhimkundi	185
43	Bhundakona	269
44	Bicharpur	84
45	Bicharpur	130
46	Bijapuri	53
47	Bijapuri	66
48	Bijaura	5
49	Bijaura	168
50	Bijauri	266
51	Bilaikhera	98

ALPHABETICAL LIST OF VILLAGES

DISTRICT SHAHDOL

Sl. No.	Name of Village	Location Code No.
1	2	3
	Pushparajgarh Tahsil—*contd.*	
52	Bilaspur	180
53	Boda	194
54	Bulhupani	15
	C	
55	Chachandih	196
56	Chandaniya	101
57	Charkumar	58
58	Chatuwa	32
59	Chauradadar	93
60	Chhapani	200
61	Chhirpani	3
62	Chihliamar	90
	D	
63	Dabania	2
64	Daldali	27
65	Damehari	172
66	Damgarh	267
67	Deora	124
68	Deori	154
69	Deori	165
70	Deoridadar	92
71	Dhanpuri	209
72	Dharamdas	221
73	Dharhar Kalan	230
74	Dharhar Khurd	229
75	Dhawai	40
76	Dhiru Tola	202
77	Dhobe	240
78	Dhopa Tola	120
79	Dhumma Kapa	140
80	Dhuradhar	20
81	Dhurwa Tola	151
82	Dodiya	208
83	Dona	21
84	Dongaria	29
85	Doniya	249
86	Dubsara	150
87	Dudhmaniya	97
88	Duwari	189
	G	
89	Gadhidadar	195
90	Gadi Ama	46
91	Gannaguda	157
92	Garjanbija	161
93	Ghata	163
94	Ghata	75
95	Ghoghari	56
96	Ghotai Kalan	126
97	Ghotai Khurd	125
98	Ghuidadar	174
99	Gidhan Tola	112
100	Gijri	8
101	Girari Kalan	113
102	Girari Khurd	114
103	Girari Khurd	215
104	Girwi	222
105	Goga	111
106	Gonda	89
107	Gondi	88
108	Gora Tola	36
109	Guguwakapa	258
110	Guttipara	166
	H	
111	Haraswah	214
112	Harra	48
113	Harrai	216
114	Harrai	259
115	Harra Tola	204
116	Harra Tola	262
117	Hathbandha	65
118	Haweli	217
119	Hirna Chhapar	160
	I	
120	Ittaur	50
	J	
121	Jaitahari	24
122	Jaleshwar	272
123	Jamkachhar	247
124	Jarahi	67
125	Jarha Kothar	43
126	Jarhi	108
127	Jarwahi	96
128	Jatanga	129
129	Jhalmala	55
130	Jilang	199
131	Jinda Tola	152
132	Juhili	227
	K	
133	Kachhra Tola	52
134	Kakariya	193
135	Kanchanpur	149
136	Kandikapa	51

ALPHABETICAL LIST OF VILLAGES

DISTRICT SHAHDOL

Sl.No.	Name of Village	Location Code No.
1	2	3
	Pushparajgarh Tahsil—*contd.*	
137	Karanpathar	63
138	Karauda Tola	187
139	Karaundapani	87
140	Karaundi	228
141	Karondi	78
142	Karpa	80
143	Kasturi	179
144	Katurdona	39
145	Keshwani	171
146	Khajurwar	183
147	Khamraundh	34
148	Kharsol	4
149	Khatedudhi	49
150	Khati	190
151	Khetgaon	153
152	Khirani	11
153	Khursi	192
154	Kirgi	206
155	Kohka	127
156	Kohka	205
157	Koliha Tola	135
158	Koylari	173
159	Kudar	14
160	Kuin	7
161	Kumhani	28
162	Kumharwar	188
163	Kusera	144
164	Kyontar	155
	L	
165	Lakhaura	201
166	Lalpur	142
167	Lalpur	264
168	Lamsarai	77
169	Lamsarai	167
170	Lapti	244
171	Ledhara	99
172	Ledhara	243
173	Lila Tola	133
174	Lohari	79
175	Loharin Tola	220
	M	
176	Mahora	182
177	Majhgawan	119
178	Majhgawan	223
179	Majholi	45
180	Malaiki	107
181	Manpur	134
182	Mauhari	123

Sl.No.	Name of Village	Location Code No.
1	2	3
	Pushparajgarh Tahsil—*contd.*	
183	Medhakhar	245
184	Mediya Ras	59
185	Mekalpahad	18
186	Mekalpahad	76
187	Mekalpahad	213
188	Mekal Pahad	225
189	Mekal Pahad	246
190	Mendhakhar	70
191	Miriya	257
192	Mitthu Mahua	22
193	Mohadi	260
	N	
194	Nadpur	197
195	Nagmala	64
196	Nagula	86
197	Nagulidadar	82
198	Nardaha	141
199	Naugai	210
200	Nausa	178
201	Nogawan	103
202	Nonghati	236
	P	
203	Padariya	191
204	Paddi	231
205	Padmaniya	19
206	Padri	94
207	Padrikhar	131
208	Paladingwar	139
209	Paladongri	181
210	Pamra	265
211	Paraswar	176
212	Parsel Kalan	106
213	Parsel Khurd	104
214	Patna	211
215	Pathaiti	232
216	Pauni	156
217	Payari	35
218	Pharhada	54
219	Pharrisemar	268
220	Picharwahi	100
221	Piparha	91
222	Piparha	233
223	Pipariya	145
224	Piparkhunta	146
225	Podaki	263
226	Pondi	256
227	Purga	177

ALPHABETICAL LIST OF VILLAGES

DISTRICT SHAHDOL

Sl. No.	Name of Village	Location Code No.
1	2	3
	Pushparajgarh Tahsil—*contd.*	
	R	
228	Rakhital	85
229	Ramna Sarkari	16
230	Ramna Sarkari	17
231	Ranai Kapa	132
232	Rausarkhar	162
233	Rehidadar	224
	S	
234	Salaiya	158
235	Salargondi	72
236	Salharo	234
237	Sanchara	170
238	Sanpuri	159
239	Sarai	37
240	Sarai Patera	71
241	SaraiTola	186
242	Sarai Tola	137
243	Sarai Tola	110
244	Sarfa	10
245	Sarwahi	169
246	Sendurkhar	251
247	Sheetalpani	26
248	Sheoui Chandas	207
249	Sheoni Sangam	175
250	Shyamduwari	62

Sl. No.	Name of Village	Location Code No.
1	2	3
	Pushparajgarh Tahsil—*concld.*	
251	Silbari	12
252	Sonhara	238
253	Soniyamar	109
254	Suadand	42
255	Sursapara	44
	T	
256	Tala	117
257	Tali	250
258	Tanki Tola	33
259	Tarang	38
260	Tarera	30
261	Thadh Pathar	164
262	Thamardar	116
263	Thunguni	23
264	Tikradudhi	47
265	Titahi	25
266	Tiwari Tola	118
267	Tulara	60
268	Tummi Badi	1
	U	
269	Udal	13
270	Umaniya	235
271	Umargohan	271
272	Uphari Kalan	81
273	Uphari Khurd	69

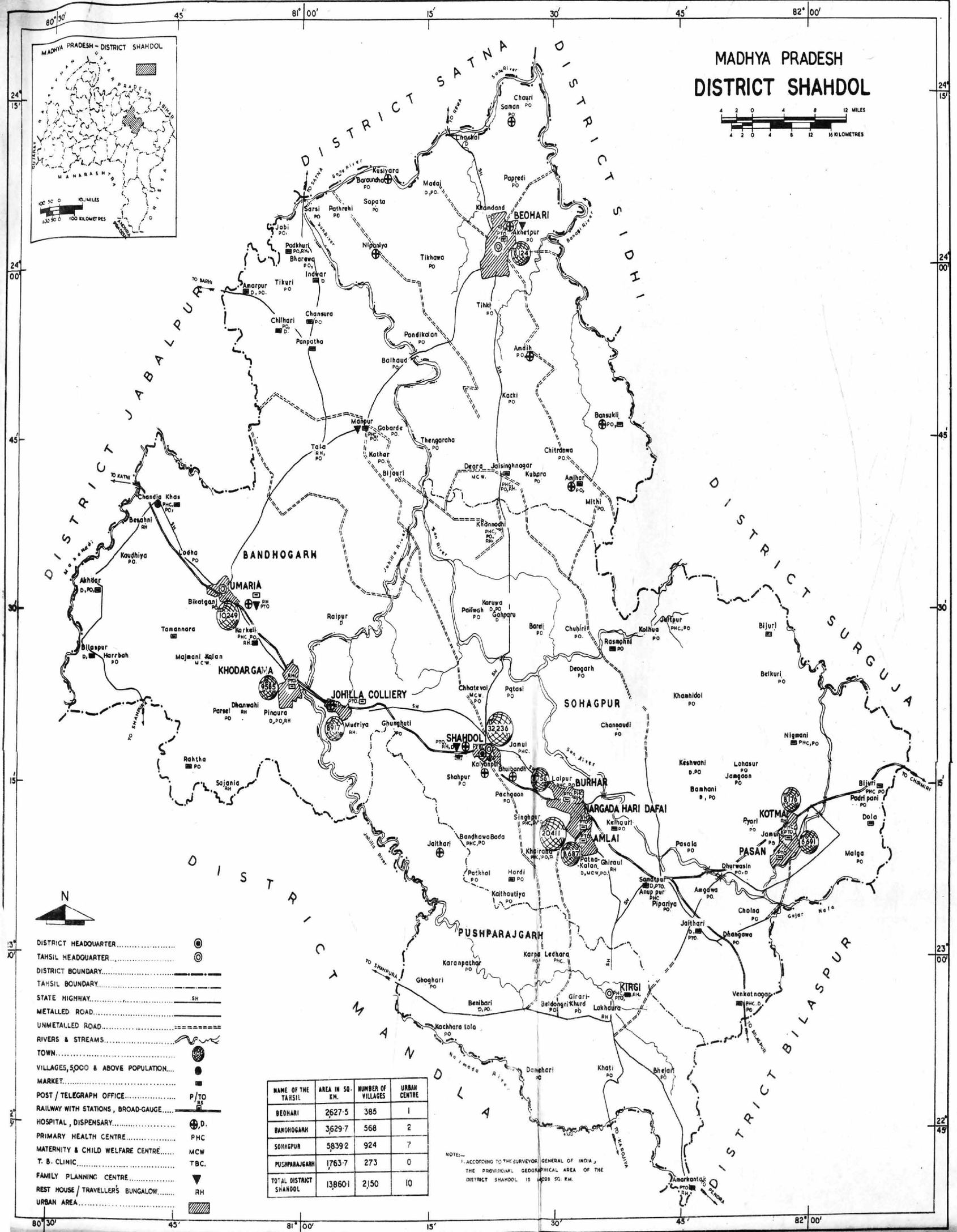

NAME OF THE TAHSIL	AREA IN SQ. KM.	NUMBER OF VILLAGES	URBAN CENTRE
BEOHARI	2627·5	385	1
BANDHOGARH	3629·7	568	2
SOHAGPUR	5839·2	924	7
PUSHPARAJGARH	1763·7	273	0
TOTAL DISTRICT SHAHDOL	13860·1	2150	10

NOTES:—
1. ACCORDING TO THE SURVEYOR GENERAL OF INDIA, THE PROVISIONAL GEOGRAPHICAL AREA OF THE DISTRICT SHAHDOL IS 14028 SQ. KM.

MADHYA PRADESH

DISTRICT SHAHDOL

IRRIGATED AREA

4 2 0 4 8 12 MILES

4 2 0 4 8 12 16 KILOMETRES

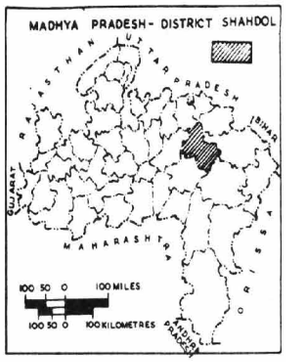

DISTRICT SATNA

DISTRICT SIDHI

DISTRICT JABALPUR

DISTRICT SURGUJA

DISTRICT MANDLA

DISTRICT BILASPUR

Son River

Sone River

Banas River

Johilla River

Narmada River

Gujar Nala

BEOHARI
1,73,445·78
2·29%

BANDHOGARH
2,76,121·07
0·61%

SOHAGPUR
6,09,285·70
0·78%

PUSHPARAJ GARH
2,18,854·05
(0·005%)

N

NOTE:— FIGURES SHOWN ABOVE CIRCLES REPRESENT TOTAL CULTIVATED AREA IN ACRES.

CULTIVATED AREA

2,00,000

1,00,000

50,000

IRRIGATED AREA

DISTRICT BOUNDARY.....

TAHSIL BOUNDARY.....

RIVERS & STREAMS.....

MADHYA PRADESH
TAHSIL BEOHARI
DISTRICT SHAHDOL





AREA OF THE TAHSIL	NUMBER OF VILLAGES		URBAN CENTRES
	INHABITED	UNINHABITED	
2627·5 Km.²	351	34	1

NOTE: VILLAGES LOCATION CODE NUMBERS 80, 89, 125, 274 & 280 ARE NOT SHOWN IN THE MAP.

DISTRICT SATNA
TAHSIL AMARPATAN
DISTRICT SIDHI
TAHSIL GOPADBANAS
TAHSIL BANDHOGARH
TAHSIL BHARATPURA
TAHSIL SOHAGPUR
Sone River
Banas River
Chandi Nala

BUDAWA
BHARI No. 2
SAMAN
CHACHAI
BHANNI
PAPRE DI
BARO UNDHA PAHADIYA
SARSI
PATHREHI
SAPATA
KUNWA
PAPOUDH
MAU
MUDARIA
SAKHI
AKHETPUR
BEOHARI (BJ 24)
BHAMARAHA
BARACHH
KHADDA
BARKACHH
NAGNODI
PONDIKALAN
KARKI
BANSA
CHARHET
GHAUBADI
CHITRANWA
JAISINGHNAGAR
KUBARA
AMJHOR
KUDARI
RIMAR
LAPRI

TAHSIL BOUNDARY
TAHSIL HEADQUARTERS
VILLAGE BOUNDARY WITH LOCATION-CODE NUMBERS
STATE HIGHWAY ; METALLED ROAD (SH)
UNMETALLED ROAD
RIVERS AND STREAMS
TOWN
VILLAGES (LESS THAN 250 / 250 TO 499 / 500 TO 999 / 1000 TO 4999)
UNINHABITED VILLAGES
POST / TELEGRAPH OFFICE (P/TO)
HOSPITAL
DISPENSARY (D)
PRIMARY HEALTH CENTRE (PHC)
FAMILY PLANNING CENTRE
MATERNITY & CHILD WELFARE CENTRE (MCW)
PRIMARY ; MIDDLE SCHOOL (PR; Mid.S)
HIGHER SECONDARY SCHOOL (Sec.S.)
COLLEGE (C)
REST HOUSE / TRAVELLER'S BUNGALOW (RH)
POLICE STATION (PS)
URBAN AREA

BASED UPON THE MAJMUU MAP, PUBLISHED BY THE DIRECTOR, LAND RECORDS, MADHYA PRADESH

MADHYA PRADESH
TAHSIL BANDHOGARH
DISTRICT SHAHDOL

AREA OF THE TAHSIL	NUMBER OF VILLAGES		URBAN CENTRES
	INHABITED	UNINHABITED	
3629·7 Km²	486	82	2

NOTE : VILLAGE LOCATION CODE NUMBERS 12, 261, 266, 271, 323, 501 & 535 ARE NOT SHOWN IN THE MAP.
II. VILLAGE LOCATION CODE NUMBER 324 IS TREATED PARTLY AS URBAN OUTGROWTH OF UMARIA TOWN.
III. VILLAGE LOCATION CODE NUMBERS 514 AND 55: ARE TREATED PARTLY AS URBAN OUTGROWTH OF KHODARGAMA TOWN.

DISTRICT SATNA
TAHSIL MAIHAR

DISTRICT SIHORA
TAHSIL JABALPUR

DISTRICT KATNI
TAHSIL MURWARA

DISTRICT SHAHDOL
TAHSIL BEOHARI

DISTRICT SHAHDOL
TAHSIL DINDORI

DISTRICT SHAHDOL
TAHSIL MANDLA

JOBI
PADKHURI
INDWAR
AMARPUR
DAMOY
BARCHHAD
CHILHARI
UMARIYA
SIGUDI
MANPUR
GOBARDE
BALMAUD
BIJAURI
CHANDIA KHAS
KADHIYA
LODHIA
BADORI
BHARUATA
UMARIA
KAKMAR
KAPKELI
DHANWAR
KHODARGAMA
PINAURA

TO KATNI
TO BECHUP
TO SHAHDOL
TO PALI
TO PALI

TAHSIL BOUNDARY
TAHSIL HEADQUARTERS
VILLAGE BOUNDARY WITH LOCATION CODE NUMBER
STATE HIGHWAY
METALLED ROAD
UNMETALLED ROAD
RIVERS & STREAMS
TOWN
VILLAGES (LESS THAN 250 / 250 TO 499 / 500 TO 999 / 1000 TO 4999 / 5000 AND ABOVE)
UNINHABITED VILLAGES
POST/ TELEGRAPH OFFICE
RAILWAY WITH STATIONS BROAD GAUGE
DISPENSARY
HOSPITAL
PRIMARY HEALTH CENTRE
FAMILY PLANNING CENTRE
MATERNITY & CHILD WELFARE CENTRE
PRIMARY / MIDDLE SCHOOL
HIGHER SECONDARY SCHOOL
REST HOUSE/ TRAVELLER'S BUNGALOW
POLICE STATION
URBAN AREA

N

POSITION OF TAHSIL BANDHOGARH IN DISTRICT SHAHDOL

V. BLOCKS
BANDHOGARH
SOHAGPUR
MAUTAHAN

BASED UPON THE MAJMUL MAP PUBLISHED BY THE DIRECTOR LAND RECORDS, MADHYA PRADESH.

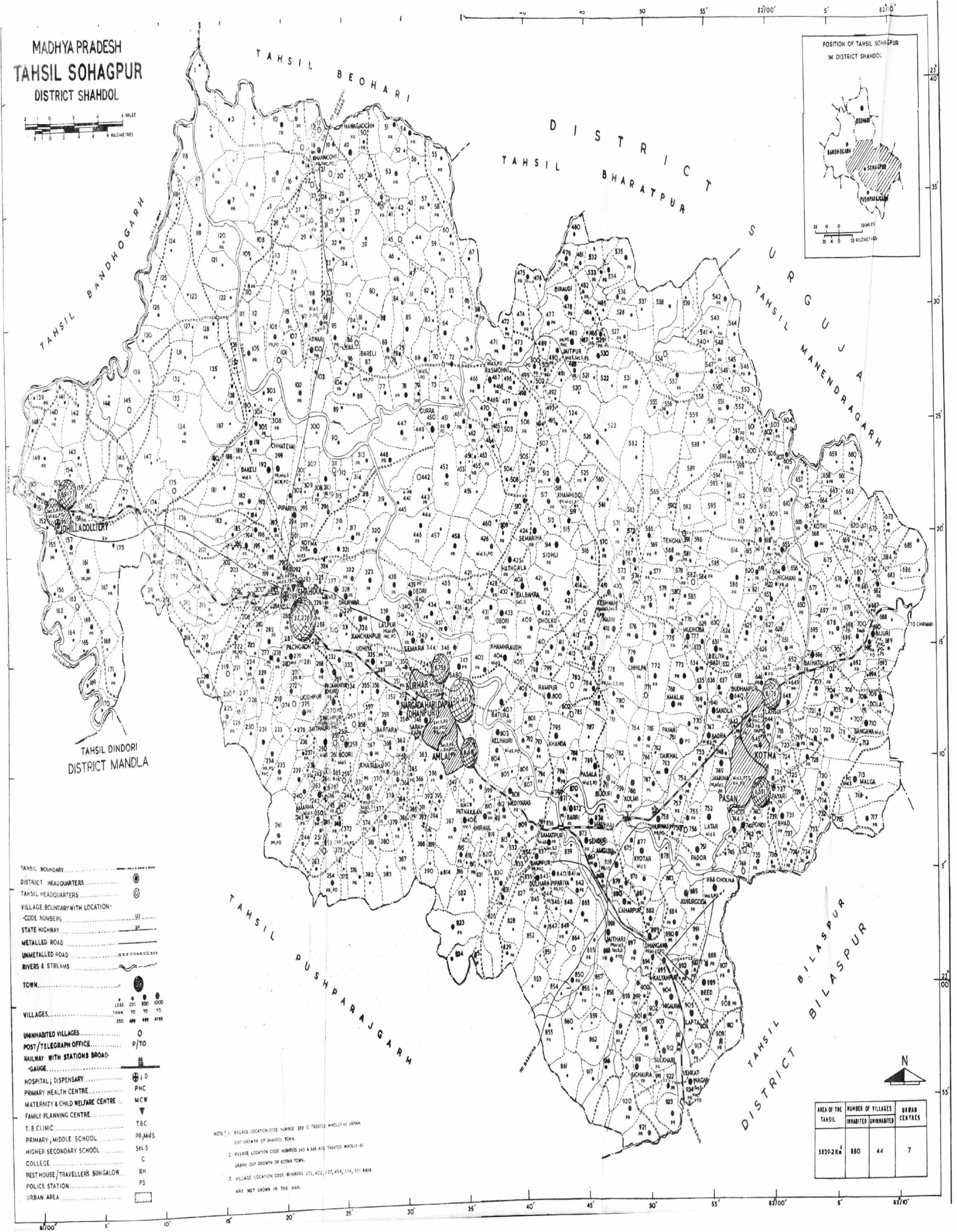
MADHYA PRADESH
TAHSIL SOHAGPUR
DISTRICT SHAHDOL
TAHSIL BEOHARI
DISTRICT
TAHSIL BHARATPUR
TAHSIL SURGUJA
TAHSIL MANENDRAGARH
TAHSIL BANDHOGARH
TAHSIL DINDORI
DISTRICT MANDLA
TAHSIL PUSHPARAJGARH
TAHSIL BILASPUR
DISTRICT BILASPUR
POSITION OF TAHSIL SOHAGPUR IN DISTRICT SHAHDOL
SHAHDOL
SOHAGPUR
BANDHOGARH
PUSHPARAJGARH
BEOHARI
JAITPUR
RASMOHNI
BIRAUDI
KHAMHIDOL
SEMARIHA
SIDHLI
HATHGALA
BALBAHRA
DEORI
DHOLKU
KESHWAHI
HARRI
TENGHA
KOTHI
NIGMANI
MUDHOBA
BELIYA BADI
BAIHATOLA
BIJURI
BUDHANPUR
AMALAI
SAKOLA
LARSUL
DOLA
BANGAWA
MALGA
BADRA
JAMUNI
PAYARI
DAIKHAL
PASAN
CHODI
PONDI
BHAD
LATAR
DHURWAS
PADOR
KYOTAR
CHOLNA
KUKURGODA
L'AHARPUR
DHANGAWA
KALYANPUR
BEED
HIGAURA
LAPTA
SUKHARI
SIGHAURA
VENKAT-NAGAR
SENDURI
AMGAON
SAMATPUR
BARRI
MAHARI
KOLMI
BIJORI
PASALA
KHANDA
RAMPUR
BATURA
KELHAURI
DHANPURI
NARKHA HARI DAPAN
BURHAR
SABO
AMLAI
SARAI KAPA
PACHGAON
SHAHDOL
DHURWAR
LALPUR
KANCHANPUR
SEMARIA
UDHIYA
JUDHPUR
PIPARIYA
BAREILI
CHHATEWAI
BAKELI
KOTMA
ASHARI
CURRA
BIRAUDI
TO CHIRIMARI
TO BASHNA
TO BILASPUR
TAHSIL HEADQUARTERS
DISTRICT HEADQUARTERS
VILLAGE BOUNDARY WITH LOCATION CODE NUMBERS
STATE HIGHWAY
METALLED ROAD
UNMETALLED ROAD
RIVERS & STREAMS
TOWN
VILLAGES
UNINHABITED VILLAGES
POST/TELEGRAPH OFFICE
RAILWAY WITH STATIONS BROAD GAUGE
HOSPITAL; DISPENSARY
PRIMARY; MIDDLE SCHOOL
HIGHER SECONDARY SCHOOL
COLLEGE
REST HOUSE/TRAVELLERS BUNGALOW
POLICE STATION
URBAN AREA
NOTE: 1. VILLAGE LOCATION CODE NUMBER 289 IS TREATED WHOLLY AS URBAN OUT GROWTH OF SHAHDOL TOWN.
2. VILLAGE LOCATION CODE NUMBERS 643 & 645 ARE TREATED WHOLLY AS URBAN OUT GROWTH OF KOTMA TOWN.
3. VILLAGE LOCATION CODE NUMBERS 273, 402, 427, 459, 554, 931 & 938 ARE NOT SHOWN IN THE MAP.
AREA OF THE TAHSIL
NUMBER OF VILLAGES
INHABITED
UNINHABITED
URBAN CENTRES
5839·2 Km²
880
44
7
N

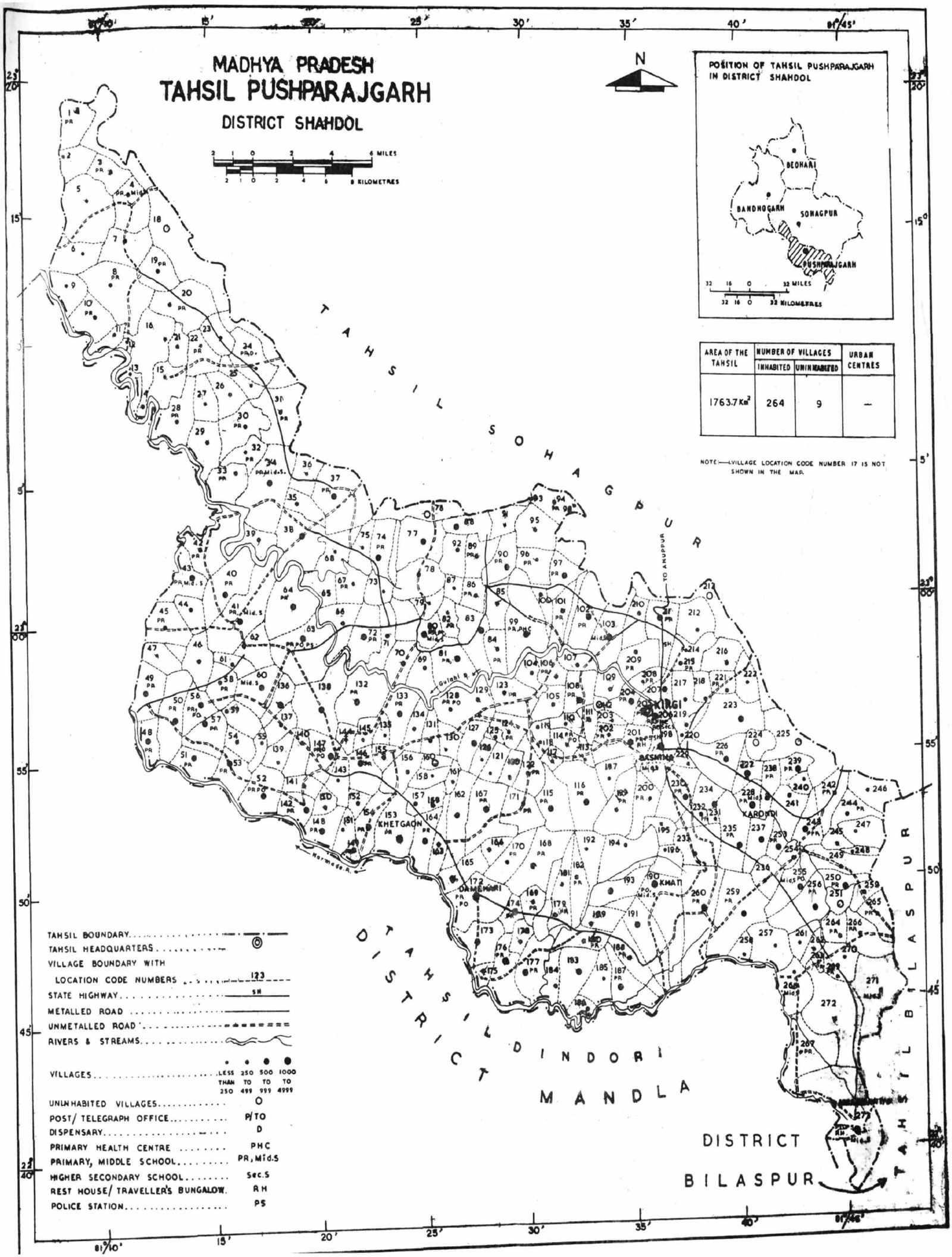

AREA OF THE TAHSIL	NUMBER OF VILLAGES		URBAN CENTRES
	INHABITED	UNINHABITED	
1763.7 Km²	264	9	—

NOTE:—VILLAGE LOCATION CODE NUMBER 17 IS NOT SHOWN IN THE MAP.

TAHSIL BOUNDARY
TAHSIL HEADQUARTERS
VILLAGE BOUNDARY WITH LOCATION CODE NUMBERS
STATE HIGHWAY — SH
METALLED ROAD
UNMETALLED ROAD
RIVERS & STREAMS

VILLAGES	LESS THAN 250	250 TO 499	500 TO 999	1000 TO 4999
UNINHABITED VILLAGES	O			
POST/ TELEGRAPH OFFICE	P/TO			
DISPENSARY	D			
PRIMARY HEALTH CENTRE	PHC			
PRIMARY, MIDDLE SCHOOL	PR, Mid.S			
HIGHER SECONDARY SCHOOL	Sec.S			
REST HOUSE/ TRAVELLER'S BUNGALOW	RH			
POLICE STATION	PS			

VILLAGE AND TOWN DIRECTORY

PART X (A)

EXPLANATORY NOTE

History :

Prior to 1951 there were no separate Census publications for every district. But at the time of preparatory arrangements for the first Census of Independent India, it was felt that Census statistics should be made available for smaller territorial units basic to the needs of an administration wedded to welfare of the masses. Accordingly, the scheme of District Census Handbooks was conceived and implemented. In view of the usefulness of separate publications for each district, further improvement was made at the time of 1961 Census by including non-Census data like climate, agriculture, co-operation, industry, banking, education, health, etc. An introductory note was also added to highlight the more striking features. Unfortunately the desire to make districtwise Census publication very comprehensive resulted in late availability of the books to the users. Therefore, the organisers of the 1971 Centenary Census decided in favour of splitting the District Census Handbooks into three parts and thereby release maximum data, as and when available, so that the publication may have a useful life of seven to eight years of inter-censal decennium.

Scope :

(a) Part A of the book is the Village and Town Directory. The Village Directory contains for each village particulars of amenities available in the field of education, medicine, power supply, drinking water supply, post and telegraph facilities and communications. In addition, data relating to particulars of land use, weekly market, places of religious, historical or archaeological interest in the village has also been included. The Town Directory gives for each town in the district in the form of suitable statements, the origin and status of the town administration, growth of population, functional category of the town, physical aspects and location, latest municipal financial statements, civic and other amenities, medical, educational and cultural facilities, trade, industry, commerce and banking facilities, population by religion, Scheduled Castes and Scheduled Tribes. The abbreviations used in the Directory have been explained separately.

(b) Part B contains for each village and town, the primary census data incorporating area, occupied residential houses, number of households, total population and its break-up by sex, Scheduled Caste and Scheduled Tribe population, literate population and working population by nine broad categories.

(c) Part C will mainly incorporate the administrative statistics pertaining to the district in all the fields of development. The other Census tables pertaining to the district regarding language, religion, migration, etc., will also be reproduced. There will be a write-up indicating the changes in the socio-economic and demographic characteristics of the district in the last decade.

Village Directory :

This is in the form of one statement. Important statistics for each village have been given under the main head —Amenities and Land Use Data. Other information regarding nearest town with distance, market, staple food and places of religious, historical or archaeological interest have also been given in separate columns. The information regarding "Amenities" cover items like educational and medical institutions, power supply, drinking water, communications and post and telegraph. Under "Land Use", the break-up of the total area of the village has been indicated under sub-heads forest, irrigated, unirrigated, cultivable waste and area not available for cultivation.

(*a*) There are 2,150 villages in the four tahsils of the district and the number of villages, tahsilwise, in 1961 and 1971 are as under :—

S.No.	Tahsil	1961	1971	Difference
1	2	3	4	5
1	Beohari	385	385	..
2	Bandhogarh	568	568	..
3	Sohagpur	936	924	—12
4	Pushparajgarh	273	273	..
	Total	**2,162**	**2,150**	**—12**

It may be seen that there has been a net decrease of 12 villages in the district. The reasons for the difference are as below :—

1. Bandhogarh Tahsil.—(a) Revenue area of Umaria town has been treated as four separate villages as below :—

(1)	Lalpur	L.C. No. 12/2/234
(2)	Chhatan Camp.	L.C. No. 12/2/324
(3)	Vikatganj	L.C. No. 12/2/325
(4)	Umaria	L.C. No. 12/2/326

(b) The following three villages of 1961 Census have been merged with the villages of 1971 Census as shown below :—

(i) Villages Deogama Kalan and Deogama Khurd with 1961—L.C. No. 12/2/479 and 12/2/452, respectively, have been merged with village Devgawan, 1971 Census L. C. No. 12/2/534.

(ii) Village Kudri (1961—L. C. No. 12/2/521) has been merged in village Pipradi (1971 L. C. No. 12/2/551).

(iii) Village Sastra (1961—L. C. No. 12/2/451) has been merged in Khodargama town.

(c) Village Khodargama (1961 L.C. No. 12/2/478) has been treated as a town in 1971 Census. Thus there is an increase of four villages and decrease of four villages in the tahsil.

2. Sohagpur Tahsil.—(i) Village Kotma—L. C. No. 12/3/519 of 1961 Census has been treated as town in 1971 Census.

(ii) Village Pasan L.C. No. 12/3/644 of 1961 Census has been treated as town in 1971 Census.

(iii) Village Amlai with L. C. No. 12/3/677 of 1961 Census has been included in Nargada Hari-Dafai (Dhanpuri) town.

(iv) Revenue area of Nargada Hari-Dafai (Dhanpuri) and Johilla Colliery (Pali) towns with 1961 Census Location Code numbers 12/3/676 and 12/3/525, respectively have been merged in the respective towns in 1971 Census.

(v) The following four villages of 1961 Census have been included in Amlai town.

(1)	Bargawa	1961—L.C.No. 12/3/678
(2)	Jhagraha	1961—L.C.No. 12/3/670
(3)	Bakaho	1961—L.C.No. 12/3/613
(4)	Bakahi	1961—L.C.No. 12/3/614

(vi) The following 3 villages of 1961 Census have been included in Shahdol town.

(1)	Matni	1961—L.C.No. 12/3/534
(2)	Sonkhi	1961—L.C.No. 12/3/535
(3)	Narsarha	1961—L.C.No. 12/3/559

The distribution of the villages with reference to their area in acres is as shown in the inset table below :—

Area (in acres)	No. of villages
1	2
50 acres or less	7
51—100	5
101—200	43
201—500	168
501—1,000	517
1,001—2,000	850
2,001—5,000	528
5,001 acres and above	29
†Area figures not available	2
Total	**2,149***

†Village Beohari L.C. No. 187 and Village Badera L.C. No. 99 are included in Beohari town hence area of two villages is not available.

Combined area of villages Chhaparwah Kalan No. 1, L.C. No. 12/2/271 and Chhaparwah Kalan No. 2, L.C. No. 12/2/272 has been shown against village Chhaparwah Kalan No. 1, L.C. No. 12/2/271 since separate area figures of the above two villages are not available and hence there is a difference of one village so far as the distribution of villages with reference to area figures is concerned.

Village Majhtoliya No. 2 (L.C. No. 12/3/743) in Sohagpur tahsil has the smallest area of 7.53 acres and is located at a distance of 20.8 kms. from the nearest town, Kotma, while village Maman (L.C. No. 12/3/134) in Sohagpur tahsil has the largest area of 9,841.29 acres in the district and is located at a distanee of 10.0 kms. from the nearest town, Sohagpur.

Out of 2,147 villages (separate area of one village is not available in view of the facts indicated above) for which area figures are available, 850 villages are in the area range of 1,001-2,000 acres, respectively. Twenty-nine villages are in the area range of 5,001 acres and above.

Maximum villages in all the tahsils come within the area range of 1,001-2,000 acres as will be seen from the following table containing tahsilwise data :—

Area (in acres)	Beo-hari	Bandho-garh	Sohag-pur	Pushpa-rajgarh	Total
1	2	3	4	5	6
50 acres or less	2	3	2	..	7
51—100	2	3	..	..	5
101—200	12	14	15	2	43
201—500	33	47	73	15	168
501—1,000	72	160	225	60	517
1,001—2,000	142	204	380	124	850
2,001—5,000	109	129	221	69	528
5,001 & above	11	7	8	3	29
Area figures not available	2	..	..	..	2
Total	**385**	**567**	**924**	**273**	**2,149**

(*b*) *Educational facilities.*—The total number of villages having various educational facilities, within various distance ranges from the nearest town are as indicated in the inset table below:—

Distance from nearest town	Total No. of villages	Number of villages having: Primary School	Middle School	High or Higher Secondary School	College	Others
1	2	3	4	5	6	7
5 kms. or less	117	58	11	..	..	..
6—10 kms.	200	96	9	1	..	..
11—15 kms.	190	98	4	2	..	..
16—25 kms.	391	188	17	4	..	..
26—50 kms.	686	291	34	8	..	..
51—100 kms.	560	241	19	3	..	..
101—200 kms.	6	1	..	..	..	..
201 kms. & above	..	..	..	..	..	..
Total	**2,150**	**973**	**94**	**18**	..	..

Maximum number of villages (686) lie within the distance range of 26-50 kms. and maximum number of villages having primary, middle and high or higher secondary schools also lie in this range. The number of educational institutions in the villages of different tahsils is given below:—

S. No.	Tahsil	Number of Educational Institutions: High or Higher Secondary School	Middle School	Primary School	College	Others
1	2	3	4	5	6	7
1	Beohari	4	13	173	..	..
2	Bandhogarh	3	24	235	..	..
3	Sohagpur	11	46	468	..	..
4	Pushparajgarh	2	13	111	..	..
	Total	**20**	**96**	**987**	..	..

Eleven villages have two primary schools each, while villages Jaithari in Sohagpur tahsil has as many as four primary schools. Two villages have two middle schools and two high or higher secondary schools each. The area of these villages with distance from the nearest town is indicated below:—

S. No.	Name of village	Tahsil	L. C. No.	Area of village (in acres)	Distance from the nearest town in kms. with name		Educational Institutions and number (if more than one)		
							Primary School	Middle School	High/Higher Secondary School
1	2	3	4	5	6		7	8	9
1	Jamuni	Beohari	12/1/27	1,728.95	Rewa	64.0	2	..	--
2	Nipaniya	Beohari	12/1/53	1,728.34	Umaria	86.4	2	..	--
3	Saman	Beohari	12/1/132	1,319.09	Rewa	51.2	2	...	--
4	Mau	Beohari	12/1/161	6,789.57	Rewa	67.2	2	..	--
5	Jaisinghnagar	Beohari	12/1/267	2,780.88	Shahdol	48.0	2	...	2
6	Manpur	Bandhogarh	12/2/95	1,824.12	Umaria	42.0	2	..	--
7	Chandiya Khas	Bandhogarh	12/2/282	2,662.85	Umaria	20.0	2	..	--
8	Damoy	Bandhogarh	12/2/27	2,846.53	Umaria	64.0	2	..	--
9	Karkeli	Bandhogarh	12/2/523	2,263.79	Umaria	14.0	2	..	--
10	Khannoughi	Sohagpur	12/3/18	2,202.85	Shahdol	36.0	2	--	--
11	Lalpur	Sohagpur	12/3/339	5,229.20	Burhar	6.4	..	2	--
12	Patna Kalan	Sohagpur	12/3/400	864.48	Amlai	4.8	..	2	--
13	Amgawan	Sohagpur	12/3/869	2,481.43	Amlai	19.2	2	..	--
14	Jaithari	Sohagpur	12/3/896	2,659.55	Amlai	25.6	4	...	2
						Total	**26**	**4**	**4**

(*c*) *Medical facilities.*—The availability of medical facilities per 100 sq. kms. and, tahsilwise, is as given in the following inset table:—

S.No.	Tahsil	Total area (in sq. kms.)	No. of medical institutions of any kind per 100 sq. kms.
1	2	3	4
1	Beohari	2,592.41	0.5 (0.50)
2	Bandhogarh	3,607.14	0.3 (0.33)
3	Sohagpur	5,763.58	0.5 (0.47)
4	Pushparajgarh	1,765.63	0.3 (0.28)

The above table would show that the villages of Sohagpur tahsil have, comparatively, greater medical facilities per 100 sq. kms. The number of medical institutions, tahsilwise, is as indicated below:—

S.No.	Tahsil	No. of Medical Institutions
1	2	3
1	Beohari	13
2	Bandhogarh	12
3	Sohagpur	27
4	Pushparajgarh	5
	Total	**57**

About 47 per cent of the medical institutions in the rural areas of the district are in the villages of Sohagpur tahsil followed by Beohari tahsil where the percentage is about 23.

(*d*) *Power supply*.—The number of villages having electric power supply within various distance ranges from the nearest town are as indicated in the inset table below:—

Distance from the nearest town	Total No. of villages	No. of villages with electric power supply
1	2	3
5 kms. or less	117	7
6—10 kms.	200	7
11—15 kms.	190	8
16—25 kms.	391	11
26—50 kms.	686	10
51—100 kms.	560	6
101—200 kms.	6	..
201 kms. and above	..	..
Total	**2,150**	**49**

It would be seen that about 2 per cent of the total number of villages have electricity and bulk of them are in the distance range up to 50 kms. from the nearest town. The number of villages having electric power supply, tahsilwise, is as below:—

S. No.	Tahsil	Total No. of villages	Villages having electric power supply	Percentage of villages covered by electricity
1	2	3	4	5
1	Beohari	385	6	1.56
2	Bandhogarh	568	8	1.41
3	Sohagpur	924	28	3.03
4	Pushparajgarh	273	7	2.55
	Total	**2,150**	**49**	**2.28**

The percentage of villages (about 2) having electric power supply in the district is much lower than the State average (about 7). Within the district, villages of Sohagpur tahsils have, comparatively, more of this facility.

(*e*) *Communication*.—The total number of villages and the number of villages connected by different types of communications, falling in different distance ranges from the nearest town, are indicated in the inset table below:—

Distance from the nearest town	Total No. of villages	Number of villages connected by				
		Pucca road	Kutcha road	Pucca road & rail	Kutcha road & rail	Others (Rail)
1	2	3	4	5	6	7
5 kms. or less	117	53	17	6	1	2
6—10 kms.	200	46	39	4	1	2
11—15 kms.	190	33	47	3	1	4
16—25 kms.	391	65	78	12	4	6
26—50 kms.	686	90	141	..	5	8
51—100 kms.	560	98	145	..	..	..
101—200 kms.	6	..	..	..	..	..
201 kms. & above	..	..	..	..	..	..
Total	**2,150**	**385**	**467**	**25**	**12**	**22**

About 19 per cent of the villages are served by 'pucca' road. Out of 2,150 villages in the district, 889 villages are served either by 'pucca' or 'kutcha' roads. The number of villages served by 'pucca' roads, tahsilwise, and the total number of villages with percentage covered are as below :—

S. No.	Tahsil	Total No. of villages	No. of villages having "pucca" road	Percentage
1	2	3	4	5
1	Beohari	385	60	15.58
2	Bandhogarh	568	95	16.73
3	Sohagpur	924	228	24.68
4	Pushparajgarh	273	27	9.89
	Total	**2,150**	**410**	**19.07**

Comparatively, Sohagpur tahsil has better communication facilities, while Pushparajgarh tahsil is poor in this facility. Very few villages are served by rail.

(*f*) *Post and telegraph.*— The total number of villages in the tahsils of the district having post offices, telegraph offices and telephone facility are given below:—

S. No.	Name of tahsil	Total No. of villages	No. of villages having post offices	No. of villages having telegraph offices	No. of villages having telephone
1	2	3	4	5	7
1	Beohari	385	22	..	1
2	Bandhogarh	568	28	2	..
3	Sohagpur	924	46	2	2
4	Pushparajgarh	273	12	1	2
	Total	**2,150**	**108**	**5**	**5**

The number of post offices per 100 sq. kms. area in each tahsil is indicated in the following inset table:—

S.No.	Name of Tahsil	Total area (in sq. km.)	No. of post offices per 100 sq. km.
1	2	3	4
1	Beohari	2,592.41	0.8 (0.84)
2	Bandhogarh	3,607.14	0.8 (1.78)
3	Sohagpur	5,763.58	0.8 (0.80)
4	Pushparajgarh	1,765.63	0.7

Comparatively, rural areas of Pushparajgarh tahsil have less postal facility per 100 sq. km. Only five villages have telegraph and five villages have telephone facility. The names and particulars of these villages are as under:—

S. No.	Name of Tahsil	Name of village having telegraph office		Name of village having telephone		Remarks
		Name	L.C. No.	Name	L.C. No.	
1	2	3	4	5	6	7
1	Beohari	..	..	Jaisinghnagar	12/1/267	
2	Bandhogarh	(i) Manpur	12/2/95	..	..	
		(ii) Chandiya Khas	12/2/282	..	..	
3	Sohagpur	(i) Samatpur	12/3/836	(i) Anuppur	12/3/837	
		(ii) Jaithari	12/3/896	(ii) Jaithari	12/3/896	
4	Pushparajgarh	Amarkantak	12/4/273	(i) Kirgi (Tahsil headquarter of Pushparajgarh)	12/4/206	
				(ii) Amarkantak	12/4/273	

(*g*) *Staple food.*—Rice and maize constitute staple food in bulk of the villages of Sohagpur, Beohari, and Bandhogarh tahsils, while wheat and rice constitute staple food in Pushparajgarh tahsil. 'Kodo' is also additional staple food in few villages of the district.

(*h*) *Land use pattern*.— (i) According to the village papers, about 39 per cent of the area in the district is under forest. The percentage of the forest area, tahsilwise, is as indicated below:—

S.No.	Name of tahsil	Percentage of forest area
1	2	3
1	Beohari	44.21
2	Bandhogarh	55.74
3	Sohagpur	33.96
4	Pushparajgarh	16.57
	Total	**39.38**

It may be noticed that, comparatively, less forest area is in Pushparajgarh tahsil, while about 56 per cent of the area of Bandhogarh tahsil is under forest.

(ii) The net cropped area in the year 1969 increased by 23.04 per cent as compared to the area in 1960-61. The percentage of area under irrigation to area under crops during the years 1960-61 and 1968-69 comes to 0.07 and 0.82, respectively. The area under irrigation during this period increased by 1,286.34 per cent.

(iii) The following inset table shows the percentage of average cultivable waste per village in different distance ranges from the nearest town:—

Distance	No. of villages	Total cultivated land	Average cultivated land per village	Total cultivable waste	Average cultivable waste per village	Percentage of average cultivable waste per village to average cultivated land per village
1	2	3	4	5	6	7
5 kms. or less	115	67,901.88	590.45	18,278.27	158.94	26.92
6—10 kms.	200	130,254.76	651.27	30,007.03	150.04	23.04
11—15 kms.	190	114,917.99	604.83	30,552.12	160.80	26.59
16—25 kms.	391	252,528.31	645.85	66,819.70	170.89	26.46
26—50 kms.	686	410,391.67	598.24	119,658.00	174.43	29.16
51—100 kms.	560	300,478.48	536.57	131,911.31	235.56	43.90
101—200 kms.	6	1,233.51	205.59	815.02	135.84	66.07
201 kms. and above	..	..	..	..	..	..
Area figures not available	2	..	..	..	..	..
Total	**2,150**	**1,277,706.60**	..	**398,041.45**	..	..

Ordinarily, the nearer a village to an urban area, the lesser is the proportion of cultivable waste, but the above inset table does not show a consistent trend in this regard and there is some deviation in the distance range 6-10 kms. and 16-25 kms.

In the whole district, 398,041 acres (in round figures) of land has been classified as cultivable waste which constitutes about 12 per cent of the total area of the villages in the district. The

table below indicates the percentage of cultivable waste in each tahsil:—

S.No.	Name of tahsil	Percentage of cultivable waste
1	2	3
1	Beohari	17.43
2	Bandhogarh	4.48
3	Sohagpur	12.22
4	Pushparajgarh	16.59
	Total	**11.73**

It would be seen that, comparatively, the percentage of cultivable waste in Bandhogarh tahsil is less (about 4), while it is highest (about 17) in Beohari tahsil.

Town Directory :

(a) This is in the form of Seven Statements. But before discussing the information collected in the Seven Statements, it would be better to first understand certain concepts which determines urban areas.

(i) *Definition of town.*—A 'town' in the 1961 Census was either – (i) a Municipality, Cantonment or Corporation; or (ii) a habitation with a population of at least 5,000, with atleast three-fourths of the adult male population engaged in non-agricultural pursuits. Accordingly there were 219 towns in the State. However, seven towns did not satisfy either the minimum population criterion or the one relating to ratio of non-agricultural adult males being 75% or more. But the list already finalised was not changed subsequently; the reason for not disturbing the original list of towns was that as many as 14 habitations which did not satisfy one or the other of the criteria laid down earlier managed to get included in the list of towns as Municipalities and inclusion of seven more such towns was not supposed to introduce greater demographic distortion than what was already present. In the 1971 Census there was no material change in the concept of town and a list of 247 towns was prepared originally. Three more towns were added in the list due to the fact that two places were declared as municipal and the third fulfilled the necessary criterion to qualify a place as urban and ultimately 250 towns were recognised in the State. All areas which are not towns have been included in the list of villages.

(ii) *Urban Agglomeration.*— The concept of Urban Agglomeration has been adopted for the 1971 Census with the intention to present the population data in the District Census Handbook in respect of urban areas in such a manner that "*de-facto* urban agglomeration" is a recognisable entity, data pertaining to which will be the sum of the data of not only the *de-jure*(within Municipal/other statutory limits) urban area but also of its outgrowths in different directions which are obviously urban in character and form a continuous urban spread. This has been considered necessary so that future comparisons or studies of the particular urban agglomeration is factual and not vitiated by the time differential which exists between the delineation of municipal boundaries and the actual growth of the urban area.

(iii) *Standard Urban Area.*— This new concept has been developed for the 1971 Census and the essentials of a Standard Urban Area are :—

(1) It should have a core town of a minimum population size of 50,000.

(2) The contiguous areas made up of other Urban as well as rural administrative units should have close socio-economic links with the core town, and

(3) The probabilities are that this entire area will get fully urbanised in a period of two to three decades. This concept has been developed to provide comparable data for a definite area of urbanisation continuously for three decades which would give a meaningful picture.

(*b*) *The Seven Statements.*—Very useful data regarding the towns have been given in the statements and they have been collected and compiled

from various agencies and official publications. The source and period of the information has been indicated below each Statement. It would not be out of place to mention here that analysis of data collected from diverse sources has its own limitations, mostly due to sketchy and incomplete information. All the same, the data compiled and presented throws sufficient light on the present stage of progress in each town.

(*i*) *Statement No. I.*— This statement presents the basic data relating to population of the towns for each decennium from 1901 to 1971 and the civic administration status in 1970. The civic administration status of the town indicates the authority incharge of its administration. Thus a town could have a Municipal Corporation, a Municipality, a Cantonment Board, a Gram Panchayat, a Notified Area Committee, etc.

(*ii*) *Statement No. II.*— This statement contains information regarding location (longitude/latitude), annual rainfall, temperature, distance from the nearest city with population of 1 lac or more and State, District and Tahsil headquarters. Distances from railway station and bus route have also been indicated.

(*iii*) *Statement No. III.*— The statement contains information regarding receipt and expenditure of local bodies under different main heads indicating the indebtedness and general financial position and expenditure on public utility works. The information has been furnished for the years 1968-69, 1969-70 and 1970-71 in order to have an idea whether the concerned urban body is improving financially or not.

(*iv*) *Statement No. IV.*—This statement contains information regarding amenities, *e. g.*, road length, sewerage system, types of latrines, water supply, fire-fighting service, etc. in the different towns.

(*v*) *Statement No. V.*— This statement contains information regarding various important facilities available in the town, *viz.*, medical, educational, recreational and cultural.

(*vi*) *Statement No. VI.*— This statement throws light on the business and credit facilities commanded by the towns and contains information regarding trade, commerce, industry and banking.

(*vii*) *Statement No. VII.*—This statement contains data regarding population by religion and Scheduled Castes/Scheduled Tribes with male/female break-up for the year 1971. This is the only statement based on 1971 Census figures.

Towns:

There are four tahsils and ten towns in Shahdol district as indicated below :—

S. No.	Name of tahsil	Name of town	L.C. No.	Class of Town
1	2	3	4	5
1	Beohari	Beohari	12/X	V
2	Bandhogarh	(i) Khodargama	12/II	V
		(ii) Umaria	12/I	V
3	Sohagpur	(i) Amlai	12/VII	V
		(ii) Burhar	12/VI	V
		(iii) Johilla Colliery	12/III	V
		(iv) Kotma	12/IV	V
		(v) Pasan	12/IX	V
		(vi) Shahdol	12/V	III
		(vii) Nargada Hari-Dafai (Dhanpuri)	12/VIII	III
4	Pushparajgarh	..	..	..

Out of the ten towns in the district, seven towns are in Sohagpur tahsil, while two towns are located in Bandhogarh tahsil. Beohari tahsil has only one town. Pushparajgarh is entirely rural in nature and there is no town in it. Shahdol is the headquarter of the district and continues to be recognised as town since 1941. Umaria, is the only town which continues to be recognised as town since 1901. Beohari, Burhar, Nargada-Hari-Dafai (Dhanpuri), Johilla Colliery, and Kotma were recognised as towns for the

first time in 1951, while Amlai, Khodargama and Pasan were recognised as towns for the first time in 1971. Beohari and Kotma towns were declassified in 1961 and they regained the status of town in 1971. The following are the urban agglomerations in the district.

S. No.	Name of town forming agglomeration	Name(s) of Village(s)/localities treated as urban outgrowth	Wholly/ Partly	L.C. No.
1	2	3	4	5
1	Umaria	Chhatan Camp	(partly)	12/2/324
2	Khodargama	(i) Sastra	N.A.	N.A.
		(ii) Kudri	(partly)	12/2/551
		(iii) Deogawan	(partly)	12/2/534
3	Shahdol	Bhui Bandh	(wholly)	12/3/289
4	Kotma	(i) Kalyanpur	(wholly)	12/3/643
		(ii) Goinda	(wholly)	12/3/645

Statement I.—(*i*) The category of town administration in 1970 has been indicated in column 5 of the statement. Shahdol and Umaria have municipalities, while Amlai, Johilla Colliery, Khodargama, Kotma and Pasan have gram panchayats. Beohari, Burhar and Nargada-Hari-Dafai (Dhanpuri) have notified area committees, The population of the town have, by and large, shown constant increase in every decade since their continued recognition as town except as indicated below :—

S.No.	Name of town	Decade population		Reduction in population
		Year	Population	
1	2	3	4	5
1	Umaria	1911	6,008	
		1921	5,206	802
		1931	7,614	
		1941	6,842	772
		1961	11,277	
		1971	9,358	1,919

During the decade 1911-21 the fall in population in Umaria town may be due to fatal influenza epidemic in 1918-19*. During the decade 1931-41 the decrease in population was on account of the reduced working of the coal mines due to poor demand of Umaria coal.** The fall in population during the decade 1961-71 may be due to migration within the district.

(ii) Column 14 of the statement shows the functional classification of the towns in 1961 as indicated in the following inset table :—

Functional category	Total Number of towns
1	2
Primary activities	2
Primary activities-*cum*-Industry-*cum*-Commerce.	1
Primary activities-*cum*-Service	1
Service-*cum*-Industry-*cum*-Transport	1
Total	**5**

The method adopted for the functional classification is elucidated below:—

The nine industrial categories were grouped into the following five functional characteristics:—

(i) Primary Activities (Comprising Category I—Cultivation, II—Agricultural Labourer and III—Mining and Quarrying, Fishing, Livestock, Hunting, etc.).

(ii) Industrial (Comprising Category IV—Household Industry, V—Manufacturing other than Household Industry and VI—Construction).

(iii) Commercial (Comprising Category VII—Trade and Commerce).

(iv) Transport (Comprising Category VIII—Transport, Storage and Communications).

(v) Services (Comprising Category IX—Other services).

* Census of India, 1961, District Census Handbook, Shahdol District—Page-x/iv.

** Census of India, 1941, Central India Vol.-II. Rewa State, Report and Table, Page-23.

The percentage of total workers under the above five functional characteristics were calculated fo each town and the predominant function(s) of eachr town was/were determined. If one functional characteristic of a town absorbed more than 40 per cent of the total workers the town was designated by tha function. In case no single characteristic claimed 40 per cent of the workers, two predominant characteristics together claiming a percentage of 60 or above were taken to represent the town. If these twot failed to account for 60 per cent of the total workers, the first three characteristics were taken tc represent the town.

The above table is in resepect to five towns only as Beohari and Kotma were declassified in 1961 and Amlai, Khodargama and Pasan are new towns.

Statement II.—The physical and locational aspects as in 1969 have been covered. Shahdol district lies south of the Kaimur ridge, almost the whole of its northern boundary being made by river Son (Flowing more or less parallel to the main Kaimur scarp) except for small portion in the extreme north-west which is bounded by the Mahanadi, a tributary of Son. Main physical features of the northern parts of the district (all tahsils excluding Pushparajgarh) are the hills, which usually run east to west in parallel ranges, enclosing open valleys, sometimes of considerable stretch. Chief range in the district is the Maikal which is the connecting link between the great hill systems of Vindhyachal and the Satpura, which form the nothern and southern walls of the Narmada Valley. Amarkantak, the source of Narmada, is in the south-east corner of the district at the point where the boundaries of Mandla and Bilaspur districts Converge. The plateau of Maikal runs from south-east to north-west. The general slope of the country in the district is also from south-east to north-west.*

Temperature data of Umaria town has been indicated for all the towns. Rain-fall data of Umaria has been indicated for all the towns except Shahdol. Substituted data for these towns as indicated above have been mentioned because separate data for these towns is not available and the temperature and rainfall is more or less similar to that of Umaria town.

The towns get annual rainfall of about 1,315 m.m. to 1,352 m.m. The range of maximum and minimum temprature of the towns is 31.4° C. to 18.0° C. The temperature data is based on daily average temperature.

All the towns are on bus route. Except Beohari, Nargada-Hari-Dafai (Dhanpuri), Johilla Colliery, Khodargama and Pasan all the towns are connected by railway. It may be mentioned that the name of Johilla Colliery railway station is known as Pali. Shahdol is the nearest railway station for Beohari, while Burhar, Pali Birsingpur, Nowrozabad and Kotma are the nearest railway stations for Nargada - Hari - Dafai (Dhanpuri), Johilla Colliery, Khodargama and Pasan, respectively. The district headquarter town, Shahdol, is at a distance of 585 kms. by road from the State headquarter, Bhopal. Jabalpur is the nearest city by road from all the towns of the district.

Statement III.—On the basis of population in the 1971 Census, the towns of the district have been categorised as under :—

S. No.	Name of town	Population	Class of town
1	2	3	4
1	Amlai	8,687	V
2	Beohari	8,124	V
3	Burhar	8,756	V
4	Johilla Colliery	8,917	V
5	Khodargama	6,264	V
6	Kotma	7,047	V
7	Nargada-Hari-Dafai (Dhanpuri)	20,411	III
8	Pasan	6,691	V
9	Shahdol	28,490	III
10	Umaria	9,358	V

* Census of India, 1961, District Census Handbook, Shahdol District—Page xxxix.

The statement would show that the total expenditure is within the total receipts of the local bodies except in the following cases :—

S.No.	Name of town	Year of excess expenditure	Total receipt	Total expenditure	Amount by which total expenditure is more than total receipt	Percentage of excess expenditure to total receipt
1	2	3	4	5	6	7
1	Kotma	1969-70	24,200	31,700	7,500	30.99
		1970-71	17,600	19,600	2,000	10.20
2	Pasan	1969-70	5,300	8,700	3,400	64.15
3	Shahdol	1968-69	114,400	119,500	5,100	4.46
4	Umaria	1968-69	160,500	172,500	12,000	7.48
		1969-70	138,300	138,900	600	0.43

Column 7 of the above table would show that the percentage of excess expenditure to total receipts of local body of Pasan for the year 1969-70 is noticeably high. This is mainly due to substantial expenditure under the head 'Public Institutions'. Receipt through taxes etc. have also shown, by and large, an upward trend during these years, except in the following cases :—

S. No.	Name of town of	Year	Extent of shortfall in receipt through taxes, etc.
1	2	3	4
1	Nargada-Hari-Dafai (Dhanpuri)	1969-70	3,800
2	Pasan	1969-70	400
3	Umaria	1969-70	20,000

The total receipts of the local bodies have by and large, shown an upward trend except in the following cases:—

S.No.	Local body in the town of	Year
1	2	3
1	Nargada-Hai-Dafai (Dhanpuri)	1969-70
2	Kotma	1969-70
		1970-71
3	Umaria	1969-70

Government grants have substantially supplemented the receipts of the local bodies. Loans have been obtained by the local bodies of Kotma and Umaria towns. The per capita receipt and expenditure under broad heads is as indicated in the inset table below :—

Class of town	No. of towns	Year	Per capita						
			Receipt			Expenditure			
			Total receipt	Receipt through taxes, etc.	Receipt from all other sources	Total expenditure	Expenditure on Public health conveniences	Expenditure on Public Institutions	Expenditure on all other aspects
1	2	3	4	5	6	7	8	9	10
Class I (1,00,000 & over)	..	..	..	..	..	..	..	..	..
Class II (50,000—99,999)	..	..	..	..	..	..	..	..	..
Class III (20,000—49,999)	2	1968—69	2.64	0.52	2.12	2.60	1.11	0.004	1.49
		1969—70	4.10	3.20	0.90	3.84	1.20	0.004	2.64
		1970—71	6.08	4.60	1.48	4.84	1.43	0.002	3.41
Class IV (10,000—19,999)	..	..	..	..	..	..	..	..	..
Class V (5,000—9,999)	3	1968—69	8.23	5.74	2.49	8.48	0.90	0.004	7.58
		1969—70	7.27	4.93	2.34	7.76	1.36	0.69	5.71
		1970—71	20.23	5.44	14.79	19.54	14.34	0.07	5.13
Class VI (Below 5,000)	..	..	..	..	..	..	..	..	..

The above table would show that the total per capita receipt matches fairly well with the total per capita expenditure and in a few cases the per capita expenditure is slighty higher than the total per capita receipt. The per capita expenditure on public health and conveniences as against per capita receipt through taxes etc., by and large, is encouraging. In a good number of cases, the expenditure of the local bodies shown in column 15 of the Statement No. III under head 'Others' constitutes quite a high percentage of the total expenditure.

Statement IV.—All the towns have electricity except Beohari and Nargada-Hari-Dafai (Dhanpuri) in respect of which information is not available. Electric connections have also been given for industrial and commercial purposes. Street lights have been provided in all the towns for which data is available. Water supply through taps is available in Amlai, Johilla Colliery, Khodargama, Pasan and Umaria towns. Fire brigade facility is available in Amlai town only.

Statement V.—(*i*) *Medical facilities.*—Government hospital facility is available in Beohari, Shahdol and Umaria towns. Besides hospital, Shahdol has a T. B. clinic and a family planning clinic, while Umaria has a family planning clinic. Burhar and Kotma have primary health centres. The number of beds per thousand population is as indicated in the inset table below:—

No. of beds in medical institutions	No. of beds per 1,000 population
1	2
109	1.8

(*ii*) *Educational facilities.*—Beohari has one Arts and Commerce College, while Burhar has one Arts and Science College. Kotma has one Arts College. Shahdol has one Arts, Commerce and Science College. College facility is not available in other towns Higher secondary/high schools are located in all the towns except in Pasan town. The number of higher secondary/high schools/middle schools and primary schools per thousand population is as shown in the following inset table. For a more realistic appreciation, the population in the age-group 0-14 has been considered for primary and middle schools, while population in the age-group 15-19 has been considerd for higher secondary/high schools.

S. No.	Name of the town	Number per 1,000 population		
		Higher Secondary or High School	Middle School	Primary School
1	2	3	4	5
1	Amlai	1.8	..	0.3
2	Beohari	1.6	0.3	0.8
3	Burhar	2.7	..	1.0
4	Nargada-Hari-Dafai (Dhanpuri)	0.8	..	0.2
5	Johilla Colliery	1.8	..	0.3
6	Khodargama	1.5	0.5	0.9
7	Kotma	2.7	..	0.6
8	Pasan	..	0.4	..
9	Shahdol	1.1	0.4	1.1
10	Umaria	2.4	..	1.3

(*iii*) *Recreational and Cultural facilities.*—Cinema house facility is available in all the towns except in Amlai, Beohari and Pasan towns. Public library and reading room facility is also available in all towns except in Amlai, Beohari and Burhar towns.

Statement VI.—All the towns except Khodargama and Pasan have bank facility. All the towns except Amlai, have agricultural credit societies. All the towns except Beohari and Khodargama towns have non-agricultural credit societies. Machine spares, cloth, machine tools, alluminium, sugar, wire, machines, wheat, felt, kerosene and cement are the main items of import in the towns. Paper, timber, coal, myrobalan and rice are the main items of export from the towns. Paper, sawn timber, steel furniture, coal, alluminium utensils, caustic soda,

shoes, vegetable oil, wooden furniture, ehlorine, woolen blankets, cane and bamboo baskets and bricks are the important items of manufacture in the towns.

Statement VII.—About 20 per cent of the urban population is in Shahdol town followed by Nargada Hari-Dafai where the percentage is about 14.

Majority of the urban population follow hindu religion; next come followers of islam religion. Townwise percentage of population following hindu and islam religion is as indicated below:—

S. No.	Town	Percentage in round figures	
		Hindu	Islam
1	2	3	4
1	Amalai	95	4
2	Beohari	95	4
3	Burhar	89	6
4	Nargada-Hari-Dafai (Dhanpuri)	86	12
5	Johilla Colliery	95	5
6	Khodargama	85	14
7	Kotma	81	10
8	Pasan	91	8
9	Shahdol	86	12
10	Umaria	89	10

Townwise percentage of population following different religions and percentage of Scheduled Castes and Scheduled Tribes is as indicated below :—

S. No.	Name of town	PERCENTAGE								Percentage of Scheduled Castes	Percentage of Scheduled Tribes
		Buddhist	Christian	Hindu	Jain	Muslim	Sikh	Others	Religion not stated		
1	2	3	4	5	6	7	8	9	10	11	12
1	Amlai	0.14	0.43	95.21	0.38	3.58	0.26	..	..	3.63	26.43
2	Beohari	..	0.12	94.53	1.16	4.00	0.15	1.01	0.02	5.18	17.66
3	Burhar	..	0.09	88.57	4.87	6.38	0.09	..	..	7.57	15.14
4	Nargada-Hari-Dafai (Dhanpuri)	0.03	1.14	86.44	0.25	11.74	0.40	..	..	6.89	18.17
5	Johilla Colliery	0.08	0.28	94.75	0.17	4.50	0.22	..	..	9.85	24.96
6	Khodargama	..	0.57	85.25	0.08	13.65	0.45	..	..	6.80	24.44
7	Kotma	0.03	0.20	81.07	7.85	9.95	0.89	..	0.01	6.20	10.47
8	Pasan	0.06	0.42	90.63	0.09	8.29	0.51	..	..	4.29	21.19
9	Shahdol	0.04	0.69	85.65	1.07	11.50	1.05	..	..	4.66	6.30
10	Umaria	..	0.15	88.78	0.84	10.09	0.14	..	..	6.98	17.26

The percentage of Scheduled Caste population is, comparatively, high in Johilla Colliery, while in other towns the percentage of Scheduled Castes varies from about 4 to 8 per cent. Highest percentage (about 26) of Scheduled Tribe is in Amlai town. The percentage of Scheduled Tribe in other towns varies from about 6 to 25.

VILLAGE DIRECTORY

VILLAGE Amenities
BEOHARI

L.C. No.	Name of village	Total area of the village (in acres)	Amenities available within the villages					
			Educational	Medical	Power Supply	Drinking water	Communication	Post and Telegraph
1	2	3	4	5	6	7	8	9
1	Sarsi	5,510.30	PR (1),Mid.S.(1)	..	..	W	KR	PO
2	Bodra	1,246.13	PR (1)	..	..	W	KR	..
3	Pathrehi	1,598.87	PR (1),Mid.S.(1)	..	..	W	KR	PO
4	Magraha	307.22	..	..	..	..	..	..
5	Odari	1,071.34	PR (1)	..	..	W	KR	..
6	Gariyari	1,392.55	PR (1)	..	..	W	KR	..
7	Chamuha	767.02	..	..	..	W	KR	..
8	Palwahi	947.02	..	..	..	W	KR	..
9	Baraundha	941.03	..	..	..	W	KR	PO
10	Reeha	801.37	PR (1)	..	..	W	KR	..
11	Kusiyara	324.60	..	H (1)	..	W	KR	..
12	Jharkona	191.92	..	..	..	..	..	..
13	Jamundandi	538.49	PR (1)	..	..	W	KR	..
14	Pahadiya	1,512.00	PR (1)	..	..	W	KR	..
15	Madha	677.93	..	..	..	W	KR	..
16	Beohari Khurd	250.34	..	..	..	..	..	..
17	Sanwarsha	581.74	PR (1)	..	..	W	KR	..
18	Dhaneda	298.02	..	..	..	..	..	..
19	Karahiya	660.56	..	..	..	W	..	..
20	Dhanedi East	127.87	..	..	..	..	..	..
21	Dhanedi Vikram	103.11	..	..	..	W	..	..
22	Dhanedi West	414.57	..	..	..	W	..	..
23	Karaundia East	223.72	..	..	..	W	..	..
24	Karaundiya Kothar	149.86	..	..	..	..	..	..
25	Karaundiya West	127.51	PR (1)	..	..	W	..	..
26	Kanbau	1,446.74	PR (1)	..	..	W	..	..
27	Jamuni	1,728.95	PR (2)	..	..	W	KR	..
28	Hinauta	900.79	..	..	..	..	..	..
29	Sapta	1,587.80	PR (1),Mid.S.(1)	..	..	W	KR	PO
30	Indwar	502.49	..	..	..	W	..	..
31	Kuwa	2,133.13	..	..	..	W	KR	..
32	Akauri	966.29	..	..	..	W	KR	..
33	Chhataina	477.06	..	..	..	W	..	..
34	Chitrasi	1,170.58	..	..	..	W	..	..
35	Lalpur	186.74	..	..	..	W	..	..
36	Martala	863.38	..	..	..	W	..	..
37	Khadeh	2,111.30	PR (1)	..	..	W	..	..
38	Tikura Tola	1,512.35	PR (1)	..	..	W	..	..
39	Baheriya	1,343.50	PR (1)	..	..	W	..	..
40	Bilkuda	451.09	..	..	..	W	..	..
41	Kachhra	45.05	..	..	..	W,R	..	..
42	Ujrabara	651.69	PR (1)	..	..	W	..	..
43	Sakandi	639.04	PR (1)	..	..	W	..	..
44	Ghinauchi	135.57	..	..	..	W	..	..
45	Hirwar	1,170.51	PR (1)	..	..	W	..	..
46	Reusa	672.26	..	..	..	W	..	..
47	Tenduha	933.95	PR (1)	..	..	W	..	..
48	Paweh	766.11	..	..	..	W	..	..
49	Bara Baghelaha	1,054.05	PR (1)	..	..	W	KR	..
50	Papaundh	2,375.47	PR (1)	..	..	W	KR	..
51	Vijaysota	1,605.90	PR (1)	..	..	W	KR	..
52	Padri	877.31	..	..	..	W	KR	..

Staple Food	Land use (*i.e.* area under different types of land use) in acres: Forest	Irrigated	Un-Irrigated	Culturable waste (*i.e.* pasture and grazing land etc.)	Area not available for cultivation	Nearest town & distance in Kms.	Day of weekly Market, if any, held in village	Remarks including any place of religious, historical or archaeological interest	L.C. No.
10	11	12	13	14	15	16	17	18	1
Rice, Wheat	..	..	3,936.25	686.95	887.10	Maihar 48.0	..	..	1
Rice	..	..	822.12	30.38	393.63	Maihar 48.0	..	..	2
Rice	..	..	1,320.38	80.50	197.99	Maihar 48.0	..	..	3
..	..	..	237.50	22.50	47.22	Maihar 48.0	..	..	4
Rice	..	..	971.90	25.60	73.84	Maihar 48.0	..	..	5
Rice, Wheat	..	3.05	992.70	104.55	292.25	Rewa 60.8	..	..	6
Rice, Wheat	..	..	562.42	10.50	194.10	Rewa 59.2	..	..	7
Rice, Wheat	..	..	689.62	53.24	204.16	Rewa 54.4	..	..	8
Rice, Wheat	..	4.04	704.53	12.01	220.45	Rewa 54.4	..	..	9
Rice, Wheat	..	0.41	709.25	17.47	74.24	Rewa 59.2	..	..	10
Rice, Kodo	..	..	125.20	45.80	153.60	Rewa 59.4	..	..	11
..	..	..	87.80	27.50	76.62	Rewa 56.0	..	..	12
Rice, Kodo	..	..	450.30	32.00	56.19	Rewa 54.4	..	..	13
Rice, Kodo	..	7.22	1,043.60	227.50	233.68	Rewa 66.0	..	..	14
Rice, Kodo	..	..	535.25	75.40	67.28	Rewa 57.6	..	..	15
..	..	..	210.60	16.10	23.64	Rewa 57.6	..	..	16
Rice, Kodo	..	..	525.70	27.30	28.74	Rewa 60.8	..	..	17
Maize, Kodo	..	..	153.20	25.40	119.42	Rewa 57.6	..	..	18
Rice, Wheat	..	..	408.58	30.30	221.68	Rewa 57.6	..	..	19
Wheat, Kodo	..	..	62.25	30.10	35.52	Rewa 59.2	..	..	20
Wheat, Rice	..	..	95.20	2.42	5.49	Rewa 59.2	..	..	21
Wheat, Rice	..	..	225.22	30.10	159.25	Rewa 59.2	..	..	22
Wheat, Rice	..	..	180.10	5.20	38.42	Rewa 59.2	..	..	23
Wheat, Rice	..	..	130.10	5.30	14.46	Rewa 59.2	..	..	24
Wheat, Rice	..	..	105.05	13.10	9.36	Rewa 60.8	..	..	25
Wheat, Rice	140.05	..	770.10	28.40	508.19	Rewa 60.8	..	..	26
Wheat, Gram	..	..	1,085.40	371.24	272.31	Rewa 64.0	..	..	27
..	..	..	274.95	335.40	290.44	Rewa 62.4	..	..	28
Rice, Kodo	..	..	925.10	465.65	197.05	Rewa 60.8	..	..	29
..	112.40	..	272.90	45.20	71.99	Rewa 65.6	..	..	30
Rice, Wheat	445.00	..	1,270.51	65.52	352.10	Rewa 65.6	..	..	31
..	..	..	370.48	59.50	536.31	Rewa 64.0	..	..	32
..	..	..	95.30	30.10	351.66	Rewa 64.0	..	..	33
Rice, Wheat	..	..	680.25	39.60	450.73	Rewa 65.6	..	..	34
Rice, Kodo	..	..	155.15	15.10	16.49	Rewa 65.6	..	..	35
Wheat	..	49.00	310.10	55.10	449.18	Rewa 65.6	..	..	36
Wheat, Kodo	..	..	825.00	330.00	956.30	Maihar 48.0	..	..	37
Kodo, Wheat	..	..	900.06	330.04	282.25	Maihar 48.0	..	..	38
Wheat, Kodo	..	..	835.15	110.10	398.25	Maihar 48.0	..	..	39
Wheat, Kodo	..	..	345.00	45.00	61.09	Maihar 48.0	..	..	40
Maize, Jowar	..	..	30.10	1.00	13.95	Rewa 67.2	..	..	41
Kodo, Jowar	..	..	345.40	246.20	60.09	Rewa 67.2	..	..	42
Rice, Wheat	..	..	489.20	125.60	24.24	Rewa 65.6	..	..	43
Rice, Wheat	..	..	90.20	40.10	5.27	Rewa 66.6	..	..	44
Rice	..	..	614.60	341.11	214.80	Rewa 65.6	..	..	45
Rice, Wheat	..	..	305.40	334.10	32.76	Rewa 65.6	..	..	46
Rice, Kodo	..	..	425.34	331.00	177.61	Rewa 68.8	..	..	47
Rice, Kodo	..	..	304.45	194.05	267.61	Rewa 68.8	..	..	48
Rice, Kodo	..	..	496.10	350.60	207.35	Rewa 70.4	..	..	49
Wheat, Rice	..	..	1,640.30	265.00	470.17	Umaria 84.8	Wednesday	..	50
Wheat, Rice	..	..	515.35	250.00	840.55	Umaria 83.2	..	..	51
Wheat, Rice	..	..	560.35	60.00	256.96	Umaria 83.2	..	..	52

VILLAGE DIRECTORY

L.C. No.	Name of village	Total area of the village (in acres)	Amenities available within the villages					
			Educational	Medical	Power Supply	Drinking water	Communication	Post and Telegraph
1	2	3	4	5	6	7	8	9
53	Nipaniya	1,728.34	PR (2), Sec.S. (1)	H(1)	..	W	KR	..
54	Nipaniya	31.71	..	..	..	W	KR	..
55	Nipaniya	97.07	..	..	..	W	KR	..
56	Chhiula Kachhar	1,015.25	..	..	..	W	KR	..
57	Dalko Kothar	1,447.66	PR (1)	..	..	W	KR	..
58	Dalko Jagir	267.71	..	..	..	W	KR	..
59	Duara	1,023.02	..	..	..	W	KR	..
60	Papodh	1,573.97	PR (1)	..	..	W	..	..
61	Jamuniha	3,247.15	..	..	..	W	..	..
62	Kharichhot	449.08	..	..	..	W	..	..
63	Khari Badi	2,207.64	..	..	..	W	..	..
64	Mahdeva	3,849.20	..	..	..	W	..	..
65	Khusariya	2,579.81	..	..	..	W	..	..
66	Banasi	2,574.24	..	..	..	W	..	..
67	Reusa	1,911.16	PR (1)	VH (1)	..	W	KR	..
68	Semar Pakha	2,449.60	..	..	..	W	KR	..
69	Pondi Kalan	3,617.95	PR (1)	..	..	W	KR	..
70	Chhuhi	1,219.33	PR (1)	..	..	W	KR	..
71	Bara	2,046.84	..	..	..	W	KR	..
72	Davrauha	783.43	..	..	..	W	KR	..
73	Mudchaur	993.67	..	..	..	..	KR	..
74	Padui	1,279.90	..	..	..	..	KR	..
75	Tikhawa	3,897.52	PR (1)	..	..	W	KR	PO
76	Chhatwa	3,213.13	..	..	..	..	..	..
77	Ghori Ghat	2,363.16	..	..	..	W	..	..
78	Ghori Ghat	1,048.02	..	..	..	W	..	..
79	Dhaneda	3,414.63	..	..	..	W	..	..
80	Karri	298.83	PR (1)	..	..	W	KR	..
81	Narwar	4,321.51	PR (1)	..	..	W	..	..
82	Ghusira	1,002.52	..	..	..	W	..	..
83	Kharhara	3,570.26	..	..	..	W	..	..
84	Barahta	1,472.33	..	..	..	W	..	..
85	Pondi Khurd	3,011.18	..	..	..	W	..	..
86	Alhara	960.88	PR (1)	..	..	W	..	..
87	Umargarh	882.94	..	..	..	W	..	..
88	Mair	962.71	..	..	..	W	..	..
89	Padsel	1,405.51	..	..	..	..	..	..
90	Dewarda	1,638.86	..	..	..	W	..	..
91	Dhandhokui	579.84	PR (1)	..	..	W	..	..
92	Khera	2,263.89	PR (1)	..	..	W	KR	..
93	Jamodi	3,098.10	PR (1)	..	..	W	KR	..
94	Ganjar	1,842.44	..	..	..	W	KR	..
95	Patharhata	5,475.75	PR (1)	..	..	W	KR	..
96	Chhateni	6,453.08	PR (1)	..	..	W	KR	..
97	Naudhiya	1,174.21	PR (1)	..	..	W	KR	..
98	Kothiya	3,570.62	PR (1)	..	..	W	KR	..
99	Badera	*Merged in Beohari Town*		..	..	..	..	..
100	Bhulehara	909.35	PR (1), Mid.S. (1)	..	..	W, TK	..	..
101	Bokri Bokra	1,073.98	PR (1)	..	..	W, TK	..	..
102	Tanghar	644.26	..	..	..	W	..	..
103	Bhulehri	833.69	..	..	..	W	..	..
104	Khutehara	934.83	..	..	..	W	..	..

BEOHARI TAHSIL

Staple Food	Land use (*i.e.* area under different types of land use) in acres: Forest	Irrigated	Un-Irrigated	Culturable waste (*i.e.* pasture and grazing land etc.)	Area not available for cultivation	Nearest town & distance in Kms.	Day of weekly market, if any, held in village	Remarks including any place of religious, historical or archaeological interest	L.C. No.
10	11	12	13	14	15	16	17	18	1
Rice, Wheat	..	..	1,414.60	140.20	173.54	Umaria 86.4	..	..	53
Rice, Wheat	..	..	28.60	1.40	1.71	Umaria 84.8	..	..	54
Rice, Wheat	..	..	84.35	7.20	5.52	Umaria 84.8	..	..	55
Rice, Wheat	430.24	..	380.10	112.29	92.62	Umaria 86.4	..	..	56
Rice, Wheat	..	..	839.60	191.40	416.66	Umaria 88.0	..	..	57
Rice, Wheat	..	..	201.40	15.10	51.21	Umaria 88.0	..	..	58
Rice, Wheat	..	..	469.40	100.40	453.22	Umaria 80.0	..	..	59
Rice, Wheat	..	..	1,015.50	185.47	373.00	Umaria 80.0	..	..	60
Rice, Wheat	2,690.00	..	290.00	105.00	162.15	Umaria 81.6	..	..	61
Rice, Wheat	..	..	370.00	15.00	64.08	Umaria 78.4	..	..	62
Rice, Maize	1,250.20	..	300.18	120.15	537.11	Umaria 76.8	..	..	63
Wheat, Rice	905.05	..	135.00	70.05	2,739.10	Umaria 80.0	..	..	64
Wheat, Gram	905.00	..	145.50	50.00	1,479.31	Umaria 73.6	..	..	65
Wheat, Gram	850.10	..	415.02	65.00	1,244.12	Umaria 76.8	..	..	66
Wheat, Gram	425.50	..	855.15	460.11	170.40	Umaria 67.2	..	..	67
Wheat, Jowar	380.30	..	1,110.26	678.94	280.10	Umaria 64.0	..	..	68
Rice, Maize	612.40	15.00	1,927.10	517.95	545.50	Umaria 65.6	..	..	69
Kodo, Maize	280.83	2.50	370.25	525.25	40.50	Maihar 64.0	..	..	70
Kodo, Maize	1,250.50	3.25	310.00	325.02	158.07	Maihar 64.0	..	..	71
Kodo	465.10	1.50	210.33	100.50	6.00	Maihar 6.4	..	..	72
..	991.67	..	..	..	2.00	Maihar 65.6	..	..	73
..	1,075.50	..	..	..	204.40	Maihar 67.2	..	..	74
Kodo, Maize	2,470.50	3.00	541.00	532.30	350.72	Maihar 65.6	..	..	75
..	2,500.00	..	..	500.00	213.13	Maihar 67.2	..	..	76
Rice	1,750.25	..	350.75	221.66	40.50	Umaria 64.0	..	..	77
Rice, Kodo	585.50	..	250.50	112.00	100.02	Umaria 64.0	..	..	78
Rice, Wheat	2,690.50	..	350.75	226.03	147.35	Umaria 64.0	..	..	79
Rice, Wheat	..	..	206.50	6.15	86.18	Rewa 48.0	..	..	80
Rice, Wheat	2,217.50	..	1,103.50	225.25	775.26	Rewa 48.0	..	..	81
Rice, Wheat	337.50	..	470.50	65.70	128.82	Rewa 48.0	..	..	82
Kodo	2,327.50	..	582.50	150.00	510.26	Rewa 48.0	..	..	83
Kodo	737.50	..	197.50	80.50	456.83	Rewa 48.0	..	..	84
Kodo	2,067.50	..	502.50	190.00	251.18	Rewa 48.0	..	..	85
Kodo	520.00	..	370.00	50.00	20.88	Rewa 54.4	..	..	86
Rice	505.00	..	187.50	25.00	165.44	Rewa 56.0	..	..	87
Kodo	755.00	..	145.00	20.00	42.71	Rewa 56.0	..	..	88
..	1,140.00	..	132.50	50.00	83.01	Rewa 56.0	..	..	89
Wheat, Rice	215.12	..	550.67	660.52	212.55	Rewa 81.6	..	..	90
Wheat, Rice	25.57	..	325.07	201.69	27.51	Rewa 86.4	..	..	91
Wheat, Rice	740.39	..	445.35	684.74	393.41	Rewa 83.2	..	..	92
Wheat, Rice	1,250.78	..	905.22	625.15	316.95	Rewa 80.0	..	..	93
Maize, Kodo	780.00	..	240.10	643.25	179.09	Rewa 81.6	..	..	94
Rice, Maize	4,172.00	..	730.15	283.57	290.03	Rewa 80.0	..	..	95
Rice, Maize	5,701.00	..	530.65	180.22	41.21	Rewa 83.2	..	..	96
Rice, Jowar	514.00	..	410.48	127.28	122.45	Rewa 83.2	..	..	97
Rice, Maize	2,918.00	..	350.25	176.57	125.80	Rewa 80.0	..	..	98
Merged in Beohari Town		..	..	..	..	..	..	..	99
Rice, Kodo	75.10	0.95	497.72	236.22	99.36	Rewa 76.8	..	..	100
Rice, Kodo	89.89	1.43	546.76	415.74	20.16	Rewa 76.8	..	..	101
Rice, Kodo	202.26	0.62	163.49	216.90	60.99	Rewa 78.4	..	..	102
Rice, Jowar	150.46	1.90	167.74	313.18	200.41	Rewa 78.4	..	..	103
Kodo, Rice	486.24	5.05	217.85	205.27	20.42	Rewa 78.4	..	..	104

VILLAGE DIRECTORY

L.C. No.	Name of village	Total area of the village (in acres)	Amenities available within the villages					
			Educational	Medical	Power Supply	Drinking water	Communication	Post and Telegraph
1	2	3	4	5	6	7	8	9
105	Kalhari	1,417.27	PR (1)	..	..	W,R	..	..
106	Khadhuli	3,208.39	..	..	..	W,R	PR	..
107	Bhutaha Tola	1,050.49	..	..	..	W	..	..
108	Ambar	1,114.23	PR (1)	..	..	W	..	..
109	Ambar	1,531.33	..	..	..	W	..	..
110	Hanumanpur	2,320.27	PR (1)	..	..	W	..	..
111	Charka	3,141.50	PR (1)	..	..	W	..	..
112	Karhi	1,224.35	PR (1)	..	..	W	..	..
113	Niwari	796.13	..	..	..	..	..	..
114	Sejhari	1,544.61	..	..	..	W	PR	..
115	Dheka	606.05	..	..	..	W	..	..
116	Bakeli	2,175.78	PR (1)	..	..	W,R	..	..
117	Madai	1,132.83	PR (1)	D (1)	..	W,TK	..	PO
118	Bhakhari	1,160.34	..	..	..	W	..	..
119	Satkhuri	459.40	..	..	..	..	..	..
120	Khand	1,539.55	PR (1)	..	EI	W,R	PR	..
121	Shahargarh	5,421.17	..	..	..	W	..	..
122	Chandoli	927.11	..	..	..	W	PR	..
123	Chachai	1,126.36	Mid.S. (1)	D (1)	EI	W	PR	..
124	Chandoha	1,108.16	..	..	..	W	PR	..
125	Bhainstal	118.01	..	..	..	..	..	..
126	Nado	1,505.47	..	..	..	W	PR	..
127	Bijuriha	265.53	..	..	..	W	..	..
128	Anahra	1,826.70	PR (1)	..	..	W	..	..
129	Jagmal	1,888.90	PR (1)	..	..	W	KR	..
130	Amilgarh	564.82	..	..	..	..	..	..
131	Majhgawan	243.38	..	..	..	..	KR	..
132	Saman	1,319.09	PR (2),Sec.S.(1)	H(1)	..	W	KR	PO
133	Rampurwa	1,357.90	PR (1)	..	..	W	KR	..
134	Kumhiya	1,403.02	..	..	..	W	KR	..
135	Judmani	1,190.98	..	..	..	W	KR	..
136	Gopalpur	1,379.04	PR (1)	..	..	W	KR	..
137	Sukhad	766.85	PR (1)	..	..	W	KR	..
138	Budwa	709.14	..	VH(1)	..	W	KR	..
139	Jhiriya	670.03	PR (1)	..	..	W	KR	..
140	Dadar	1,157.70	..	..	..	W	KR	..
141	Nimiha	1,281.38	..	..	..	W	KR	..
142	Dhari No. 1	868.87	..	..	..	W	KR	..
143	Dhari No. 2	742.97	PR (1)	..	..	W	KR	..
144	Chauri	966.18	PR (1),Mid. S(1)	..	..	W	KR	PO
145	Janakpur	1,420.24	PR (1)	..	..	W	KR	..
146	Durgapur	1,061.53	..	..	..	W	KR	..
147	Berihai	552.77	..	..	..	W	KR	..
148	Kyotiha	202.71	..	..	..	W	KR	..
149	Barhai	506.65	..	..	..	W	KR	..
150	Magardha	3,341.16	PR (1)	..	..	W	KR	..
151	Sathni	2,839.93	PR (1)	..	..	W	KR	..
152	Chandrmadol	958.94	..	..	..	..	..	..
153	Khari	2,042.27	..	..	..	W	..	..
154	Nakuni	2,682.04	PR (1)	..	..	W	KR	..
155	Gada	1,783.71	PR (1)	..	EI	W	KR	..
156	Deori	2,788.85	PR (1)	..	..	W	KR	..

BEOHARI TAHSIL

Staple Food	Land use (*i.e.* area under different types of land use) in acres: Forest	Irrigated	Un-Irrigated	Culturable waste (*i.e.* pasture and grazing land etc.)	Area not available for cultivation	Nearest town & distance in Kms.	Day of weekly Market, if any, held in village	Remarks including any place of religious, historical or archaeological interest	L.C. No.
10	11	12	13	14	15	16	17	18	1
Rice, Jowar	598.18	7.92	320.36	457.03	33.78	Rewa 78.4	..	..	105
Rice, Kodo	1,872.48	..	432.47	867.18	36.26	Rewa 78.4	..	..	106
Rice, Wheat	214.81	2.37	186.27	212.49	434.55	Rewa 54.4	..	..	107
Rice, Wheat	..	..	40.67	17.76	1,055.80	Rewa 59.2	..	..	108
Rice, Kodo	618.86	..	132.50	367.80	412.17	Rewa 60.8	..	..	109
Wheat, Rice	242.59	0.05	196.94	307.41	1,573.28	Rewa 60.8	..	..	110
Rice, Kodo	287.22	0.20	598.82	587.87	1,667.39	Rewa 64.0	..	..	111
Rice, Maize	193.86	..	317.56	493.66	219.27	Rewa 56.0	..	..	112
Kodo	413.36	..	3.50	146.26	233.01	Rewa 51.2	..	..	113
Kodo	813.24	..	264.72	417.84	48.81	Rewa 49.6	..	..	114
Maize, Kodo	..	0.19	238.12	247.25	120.49	Rewa 48.0	..	..	115
Kodo	635.72	0.21	327.09	261.65	951.11	Rewa 51.2	..	..	116
Rice, Wheat	182.80	0.75	564.71	307.85	76.72	Rewa 56.0	..	..	117
Kodo, Jowar	698.77	0.01	187.33	207.30	66.93	Rewa 51.2	..	..	118
Kodo, Jowar	..	..	49.25	407.74	2.41	Rewa 49.6	..	..	119
Kodo, Jowar	284.68	0.11	419.71	757.58	77.47	Rewa 48.0	..	..	120
Rice, Wheat	3,710.94	64.46	113.81	1,516.50	15.46	Rewa 51.2	..	..	121
Kodo, Maize	..	0.22	400.08	468.67	58.14	Rewa 52.8	..	..	122
Wheat, Rice	..	3.93	653.09	314.36	154.98	Rewa 54.4	..	..	123
Rice, Wheat	297.93	0.21	407.61	298.15	104.26	Rewa 54.4	..	..	124
..	111.45	..	..	..	6.56	Rewa 56.0	..	..	125
Kodo, Maize	258.11	0.20	332.19	560.83	354.14	Rewa 56.0	..	..	126
Rice, Wheat	..	0.36	94.27	84.69	86.21	Rewa 56.0	..	..	127
Wheat, Maize	1,173.42	0.16	253.52	175.43	224.17	Rewa 67.6	..	..	128
Kodo, Wheat	1,112.63	0.20	290.97	464.28	20.82	Rewa 60.8	..	..	129
Kodo, Rice	..	76.19	173.81	136.44	178.38	Rewa 51.2	..	..	130
Rice, Wheat	..	121.00	104.00	18.38	..	Rewa 51.2	..	..	131
Rice, Wheat	35.26	275.00	788.86	143.88	76.09	Rewa 51.2	..	..	132
Rice, Wheat	..	207.50	570.00	449.15	131.25	Rewa 49.6	..	..	133
Rice, Wheat	248.88	127.00	620.00	120.00	287.14	Rewa 49.6	..	..	134
Rice, Wheat	249.29	..	177.95	756.77	6.97	Rewa 48.0	..	..	135
Kodo, Jowar	70.50	1.50	805.73	200.00	301.31	Rewa 46.4	..	..	136
Wheat, Rice	71.47	252.53	220.01	10.10	212.74	Rewa 48.0	..	..	137
Wheat, Rice	..	554.33	46.12	30.19	78.54	Rewa 46.4	..	..	138
Wheat, Rice	2.25	238.80	311.05	113.90	4.03	Rewa 46.4	..	..	139
Jowar, Kodo	242.33	0.11	585.89	40.40	288.97	Rewa 46.4	..	..	140
Rice, Wheat	584.74	326.22	267.78	18.40	84.20	Rewa 38.4	..	..	141
Rice, Wheat	156.96	149.78	290.60	190.87	80.66	Rewa 54.4	..	..	142
Rice, Wheat	14.66	427.15	240.65	13.61	46.90	Rewa 52.8	..	..	143
Rice, Wheat	445.04	62.08	293.22	22.37	143.47	Rewa 52.8	..	..	144
Rice, Wheat	409.90	1.30	728.75	229.31	50.98	Rewa 52.8	..	..	145
Kodo, Jowar	651.11	..	179.70	39.62	191.10	Rewa 48.0	..	..	146
Kodo, Jowar	307.65	0.02	128.90	36.10	80.10	Rewa 48.0	..	..	147
Rice, Kodo	10.95	0.28	118.62	62.46	10.40	Rewa 51.2	..	..	148
Rice, Kodo	10.25	0.95	285.55	73.95	135.95	Rewa 52.8	..	..	149
Wheat, Rice	1,591.56	210.00	958.07	490.08	91.45	Rewa 52.8	..	..	150
Rice, Kodo	1,223.97	0.18	963.01	426.65	226.12	Rewa 51.2	..	..	151
..	958.94	..	..	..	..	Rewa 52.8	..	..	152
Kodo, Maize	717.08	0.12	565.29	453.44	306.34	Rewa 51.2	..	..	153
Kodo, Jowar	1,185.63	..	380.86	354.56	760.99	Rewa 51.2	..	..	154
Kodo, Jowar	836.78	0.14	516.15	402.78	27.86	Rewa 51.2	..	..	155
Kodo, Jowar	648.13	0.74	822.93	471.42	845.63	Rewa 51.2	..	..	156

VILLAGE DIRECTORY

L.C. No.	Name of village	Total area of the village (in acres)	Amenities available within the villages					
			Educational	Medical	Power Supply	Drinking water	Communication	Post and Telegraph
1	2	3	4	5	6	7	8	9
157	Papredi	2,009.86	PR(1)	..	..	W,TK	PR	PO
158	Karaundiya	1,782.22	..	..	..	W	PR	..
159	Bhamraha	2,097.43	PR(1)	..	..	W,TK	PR	..
160	Bhanni	2,804.37	PR(1)	..	EI	W,TK	KR	..
161	Mau	6,789.57	PR(2)	..	EI	W,R	PR	..
162	Khamdand	2,314.30	Mid.S.(1)	..	EI	W,NW	PR	PO
163	Chhiraha	333.52	..	..	..	W	..	..
164	Sukha	854.86	PR(1)	..	..	W,TK	..	..
165	Mudaria	1,912.46	PR(1)	..	..	W,TK	PR	..
166	Barhatola	456.51	PR(1)	..	..	W,TK	..	..
167	Charkhari	2,090.86	PR(1)	..	..	W,TK	PR	..
168	Kharpa	2,132.59	PR(1)	..	..	W,TK	PR	..
169	Belbahra	123.30	..	..	..	..	PR	..
170	Sakhi	2,536.43	PR(1)	..	..	W,TK	PR	..
171	Bagdari	1,054.82	..	..	..	W	PR	..
172	Pasgadi	1,026.49	PR(1)	..	..	W	PR	..
173	Hathwar	1,353.86	..	..	..	W,R	..	..
174	Boddiha	3,513.03	PR(1)	..	..	W	PR	..
175	Deorao	1,759.65	PR(1)	..	..	W,TK	..	..
176	Sarwahi Khurd	3,969.09	PR(1)	..	..	W	PR	..
177	Sarwahi Kalan	4,196.35	PR(1)	..	..	W,NW	..	..
178	Bocharo	4,229.27	PR(1)	..	..	W,TK	..	..
179	Bijaha	1,627.11	PR(1)	..	..	W,TK	KR	..
180	Akhetpur	5,923.48	PR(1)	..	..	W	..	PO
181	Mairtola	427.21	PR(1)	..	..	W,TK	KR	..
182	Deogaon	1,214.80	PR(1)	..	..	W,TK	KR	..
183	Bhamraha	2,697.02	PR(1)	..	..	W,TK	KR	..
184	Uksa	1,775.93	PR(1)	..	..	W,TK	KR	..
185	Raspur	2,162.09	PR(1)	..	..	W,TK	KR	..
186	Bijahi	283.88	..	..	..	W,TK	PR	..
187	Beohari	..	..	*Merged in Beohari Town*			..	..
188	Gura	750.88	..	..	..	TW,NW	PR	..
189	Barkachh	2,675.72	PR(1)	..	..	W	..	..
190	Saunta	3,075.51	PR(1)	..	..	W	..	..
191	Deolihan Tola	841.83	..	..	..	W	..	..
192	Bijahara Tola	1,937,88	..	..	..	W	..	..
193	Tagawar	1,179.67	PR(1)	..	..	W	..	..
194	Bidor	236.77	..	..	..	..	..	..
195	Basahi	2,728.23	PR(1)	..	..	W	KR	..
196	Uphari	4,245.25	..	..	..	W	KR	..
197	Malauti	1,722.24	..	..	..	W	..	..
198	Ghorsa	1,992.39	PR(1)	..	..	W	PR	..
199	Tihki	2,873.50	PR(1)	..	..	W	PR	PO
200	Simaudh	2,474.72	PR(1)	..	..	W	..	..
201	Hidwah	1,260.51	..	..	..	W	KR	..
202	Chakrwah	3,147.10	..	..	..	W	KR	..
203	Patehara Tola	2,263.57	..	..	..	W	..	..
204	Jhalra	1,607.61	..	..	..	..	..	..
205	Hudarha	2,331.95	..	..	..	W	..	..
206	Tali Khurd	1,143.62	..	..	..	W	..	..
207	Jora	1,404.47	PR(1)	..	..	W	PR	..
208	Bijaha	1,336.59	..	..	..	W	PR	..

BEOHARI TAHSIL

Staple Food	Land use (*i.e.* area under different types of land use) in acres: Forest	Irrigated	Un-Irrigated	Culturable waste (*i.e.* pasture and grazing land etc.)	Area not available for cultivation	Nearest town & distance in Kms.	Day of weekly Market, if any, held in village	Remarks including any place of religious, historical or archaeological interest	L.C. No.
10	11	12	13	14	15	16	17	18	1
Kodo, Jowar	650.14	1.20	893.19	445.64	19.69	Rewa 54.4	..	..	157
Kodo, Jowar	1,061.93	0.21	518.20	97.73	104.15	Rewa 64.0	..	..	158
Kodo, Jowar	437.84	0.86	826.29	765.02	67.42	Rewa 65.6	..	..	159
Maize, Kodo	1,367.01	0.38	944.02	350.17	142.79	Rewa 67.2	..	..	160
Maize, Kodo	3,562.77	332.38	152.26	2,080.59	661.57	Rewa 67.2	..	..	161
Kodo, Rice	343.57	2.68	569.79	1,331.88	66.38	Rewa 68.8	..	..	162
Kodo, Rice	120.66	..	51.31	158.52	3.03	Rewa 76.4	..	..	163
Kodo, Rice	84.20	1.50	359.36	380.30	29.50	Rewa 73.6	..	..	164
Kodo, Rice	172.74	0.90	727.48	964.48	46.86	Rewa 73.6	..	..	165
Kodo, Rice	..	0.62	360.14	91.59	4.16	Rewa 75.2	..	..	166
Kodo, Rice	1,225.27	0.10	380.02	451.66	33.81	Rewa 81.6	..	..	167
Kodo, Rice	578.90	1.25	479.17	1,035.65	37.62	Rewa 81.6	..	..	168
Kodo, Rice	15.30	..	76.62	31.38	..	Rewa 81.6	..	..	169
Kodo, Rice	651.22	0.87	752.98	1,094.36	37.00	Rewa 91.2	..	..	170
Rice, Kodo	40.79	0.15	398.15	417.07	198.66	Rewa 81.6	..	..	171
Kodo, Maize	17.49	0.05	375.41	550.15	83.39	Rewa 84.8	..	..	172
Kodo, Maize	771.97	0.02	161.39	158.02	262.46	Rewa 89.6	..	..	173
Kodo, Maize	557.26	0.20	613.72	2,162.50	179.35	Rewa 89.6	..	..	174
Rice, Kodo	815.00	5.42	611.17	317.28	10.78	Rewa 88.0	..	..	175
Rice, Jowar	2,772.37	1.62	305.97	861.32	27.81	Rewa 89.6	..	..	176
Rice, Jowar	3,406.69	3.47	266.01	488.80	31.38	Rewa 92.8	..	..	177
Kodo, Rice	2,638.34	0.35	818.23	678.48	93.87	Rewa 75.2	..	..	178
Rice, Wheat	..	0.02	547.78	478.58	600.73	Rewa 83.2	..	..	179
Rice, Wheat	1,819.58	1.40	1,586.42	1,251.65	1,264.43	Rewa 83.2	..	..	180
Rice, Wheat	51.40	0.30	194.75	172.61	8.15	Rewa 76.8	..	..	181
Rice, Wheat	200.00	0.25	535.75	463.11	15.69	Rewa 76.8	..	..	182
Wheat, Kodo	502.26	1.10	624.25	1,420.52	148.89	Rewa 83.2	..	..	183
Rice, Kodo	212.15	0.30	431.95	1,097.68	33.85	Rewa 80.0	..	..	184
Rice, Wheat	810.13	0.55	286.75	973.06	91.60	Rewa 83.2	..	..	185
Rice, Maize	..	2.08	214.00	49.00	18.80	Shahdol 88.0	..	..	186
..	..	..	..	*Merged in Beohari Town*		.. ..	..	..	187
Kodo, Maize	358.00	..	68.88	167.00	157.00	Rewa 72.0	..	..	188
Rice, Maize	757.85	0.98	1,051.55	860.61	4.73	Shahdol 80.0	..	..	189
Rice, Maize	2,259.21	2.57	471.74	4.73	337.26	Shahdol 78.4	..	..	190
Rice, Maize	534.09	0.13	153.88	147.14	6.59	Shahdol 75.2	..	..	191
Rice, Maize	1,343.17	0.18	312.23	276.15	6.15	Shahdol 72.0	..	..	192
Rice, Maize	314.06	2.56	426.17	432.15	4.73	Shahdol 72.0	..	..	193
..	109.89	..	6.70	119.88	0.30	Shahdol 73.6	..	..	194
Rice, Maize	1,902.25	0.04	161.35	639.32	25.27	Shahdol 84.8	..	..	195
Rice, Maize	3,507.47	3.21	148.87	570.43	15.27	Shahdol 83.2	..	..	196
Rice, Maize	1,224.41	0.04	71.03	401.06	25.70	Shahdol 84.8	..	..	197
Rice, Maize	878.71	0.10	115.96	853.81	143.81	Shahdol 80.0	..	..	198
Rice, Maize	1,468.71	1.45	178.26	748.57	476.51	Shahdol 8.00	..	..	199
Rice, Maize	1,822.91	0.63	80.61	430.03	140.54	Shahdol 84.8	..	..	200
Rice, Maize	1,055.53	0.05	46.19	94.09	64.65	Shahdol 64.0	..	..	201
Rice, Maize	1,113.14	0.64	195.82	872.63	964.87	Shahdol 64.0	..	..	202
Rice, Maize	1,693.31	0.02	136.36	268.13	165.75	Shahdol 59.2	..	..	203
Rice, Maize	1,345.12	..	37.12	81.34	144.03	Shahdol 67.2	..	..	204
Rice, Maize	1,548.16	0.35	332.45	303.50	147.49	Shahdol 76.8	..	..	205
Rice, Maize	1,001.46	0.03	67.09	46.44	28.60	Shahdol 76.8	..	..	206
Rice, Maize	703.26	2.67	371.51	270.78	56.25	Shahdol 78.4	..	..	207
Rice, Maize	910.37	0.40	210.52	188.83	26.47	Shahdol 78.4	..	..	208

VILLAGE DIRECTORY

L.C. No.	Name of village	Total area of the village (in acres)	Amenities available within the villages					
			Educational	Medical	Power Sypply	Drinking water	Communication	Post and Telegraph
1	2	3	4	5	6	7	8	9
209	Bhangjir	1,981.81	PR(1)	..	..	W	..	..
210	Bhainsaha	1,488.57	..	..	..	W	..	..
211	Semra	2,397.19	PR(1)	..	..	W	PR	..
212	Jaraukhara	1,260.86	..	..	..	W	..	..
213	Jhiriya	2,062.33	PR(1)	..	..	W,TK	..	..
214	Karki	5,408.56	Mid.S.(1)	..	..	W,TK	PR	PO
215	Narghi	1,114.36	..	..	..	W	..	..
216	Kothigarh	2,982.00	..	..	..	W	..	..
217	Mungaha	878.09	..	..	..	W	..	..
218	Kolhua	1,567.20	..	..	..	W	..	..
219	Lakhanwar	142.23	..	..	..	W	..	..
220	Kanadi Kalan	4,445.90	..	..	..	W	..	..
221	Pasondh	1,031.72	PR(1)	..	..	W	..	..
222	Karpa	2,129.42	..	..	..	W	..	..
223	Amanar	1,515.52	..	..	..	W	..	..
224	Banchachar	1,454.99	PR(1)	..	..	W	..	..
225	Antoli	2,513.37	..	..	..	W	..	..
226	Hartala	1,323.66	..	..	..	W	..	..
227	Thadi Pathar	2,825.19	..	..	..	W	..	..
228	Ghiyar	3,736.37	..	..	..	W	..	..
229	Datari	1,735.39	..	..	..	W,TK	KR	..
230	Masira	1,502.37	PR(1)	..	..	W,TK	KR	..
231	Hardua	1,071.63	..	..	..	W	KR	..
232	Ataria	2,053.13	PR(1)	..	..	W,TK	KR	..
233	Thengarha	2,289.37	PR(1)	VH(1)	..	W,TK	KR	PO
234	Nigai	2,862,34	PR(1)	..	..	W,TK	KR	..
235	Nadna	3,346.73	PR(1)	..	..	W	KR	..
236	Bairiha	623.19	..	..	..	W	..	..
237	Deori	1,303.68	PR(1)	..	..	W,TK	KR	..
238	Basohra	752.73	..	..	..	W,TK	..	..
239	Lakhanpur	1,220.04	..	..	..	W,TK	..	..
240	Khapkauha	486.40	..	..	..	TK	..	..
241	Pahadiya	1,867.00	..	..	..	W	KR	..
242	Girui Badi	2,218.56	PR(1)	..	..	W,TK	KR	..
243	Muhdola	208.62	..	..	..	W,TK	..	..
244	Naugai	1,049.34	PR(1)	..	..	W,TK	..	..
245	Barna	2,287.34	..	..	..	W	..	..
246	Surgudh	2,088.76	..	..	..	..	..	..
247	Deora	2,470.26	PR(1)	MCW(1)	..	W,TK	KR	..
248	Katira	4,101.68	PR(1)	..	..	W,TK	..	..
249	Aunta	1,051.93	..	..	..	W	KR	..
250	Jamunara	550.21	..	..	..	W	KR	..
251	Kanadi Khurd	1,833.72	Mid. S. (1)	..	..	W,TK	KR	..
252	Bhurka	1,204.96	PR (1)	..	..	W	PR	..
253	Karri	364.76	..	..	..	..	..	..
254	Mada	932.14	..	..	..	W,TK	KR	..
255	Jamuniha	1,173.24	..	..	..	W,TK	..	..
256	Kauwa Sarai	1,908.95	PR (1)	..	..	W,TK	PR	..
257	Tetka	2,034.26	PR (1)	..	..	W	PR	..
258	Basnagri	2,013.83	PR (1)	..	..	W	PR	..
259	Bineka	3,516.61	PR (1)	..	..	W	PR	..
260	Nagadwah	2,260.41	..	..	..	W	PR	..

BEOHARI TAHSIL

Staple Food	Land use (*i.e.* area under different types of land use) in acres					Nearest town & distance in Kms.	Day of weekly Market, if any, held in village	Remarks including any place of religious, historical or archaeological interest	L.C. No.
	Forest	Irrigated	Un-Irrigated	Culturable waste (*i.e.* pasture and grazing land etc.)	Area not available for cultivation				
10	11	12	13	14	15	16	17	18	1
Rice, Maize	1,647.69	0.12	182.82	0.91	150.27	Shahdol 75.2	..	..	209
Rice, Maize	868.03	0.98	231.82	236.81	150.93	Shahdol 70.4	..	..	210
Rice, Maize	1,267.19	2.81	680.58	383.60	63.01	Shahdol 64.0	..	..	211
Maize, Rice	563.36	0.92	329.17	299.01	68.40	Shahdol 52.8	..	..	212
Maize, Rice	701.82	1.43	611.59	679.56	67.93	Shahdol 54.4	..	..	213
Maize, Rice	2,930.46	2.15	1,306.99	871.98	296.98	Shahdol 51.2	..	..	214
Rice, Maize	735.31	0.06	184.54	182.56	11.89	Shahdol 51.2	..	..	215
Rice, Maize	1,967.00	0.10	415.45	503.86	95.59	Shahdol 51.2	..	..	216
Rice, Maize	523.90	0.05	125.01	210.88	18.25	Shahdol 51.2	..	..	217
Rice, Maize	909.71	0.03	160.09	478.75	18.62	Shahdol 51.2	..	..	218
Rice, Maize	3.00	0.02	91.12	45.54	2.55	Shahdol 51.2	..	..	219
Rice, Maize	1,994.00	0.15	1,198.85	1,126.88	126.02	Shahdol 49.6	..	..	220
Rice, Jowar	107.00	0.42	300.69	528.20	95.41	Shahdol 59.2	..	..	221
Jowar, Rice	1,174.28	0.31	247.45	283.74	423.64	Shahdol 59.2	..	..	222
Jowar, Rice	1,004.40	..	66.73	170.24	274.15	Shahdol 59.2	..	..	223
Jowar, Rice	534.41	..	461.52	342.80	116.26	Shahdol 59.2	..	..	224
Jowar, Rice	1,407.72	..	547.52	410.85	147.28	Shahdol 59.2	..	..	225
Jowar, Rice	864.22	..	106.10	39.18	314.16	Shahdol 59.2	..	..	226
Jowar, Rice	1,125.24	..	155.49	869.28	675.18	Shahdol 59.2	..	..	227
Rice, Maize	2,770.00	..	258.41	300.32	407.64	Shahdol 57.6	..	..	228
Rice, Maize	1,121.03	0.06	149.64	215.35	249.31	Shahdol 56.0	..	..	229
Rice, Maize	221.43	0.15	291.70	781.61	207.48	Shahdol 56.0	..	..	230
Rice, Maize	462.10	..	125.44	246.93	237.16	Shahdol 56.0	..	..	231
Rice, Maize	1,443.59	1.47	327.03	157.87	123.17	Shahdol 56.0	..	..	232
Rice, Maize	968.78	0.80	625.70	218.08	476.01	Shahdol 56.0	..	..	233
Rice, Maize	1,571.52	1.81	839.96	229.39	219.66	Shahdol 56.0	..	..	234
Rice, Maize	2,751.11	0.55	338.43	216.63	40.01	Shahdol 40.0	..	..	235
Rice, Maize	130.07	0.36	207.08	281.91	3.77	Shahdol 38.4	..	..	236
Rice, Maize	456.95	2.93	422.06	379.85	41.89	Shahdol 38.4	..	..	237
Rice, Maize	237.48	0.32	354.56	150.54	9.83	Shahdol 56.0	..	..	238
Rice, Maize	708.34	0.08	215.26	291.19	5.17	Shahdol 54.4	..	..	239
Rice, Maize	279.56	..	49.34	133.84	23.66	Shahdol 59.2	..	..	240
Rice, Maize	1,155.60	..	254.11	337.49	119.80	Shahdol 59.2	..	..	241
Rice, Maize	886.07	1.29	503.90	741.95	85.35	Shahdol 57.6	..	..	242
Rice, Maize	61.41	0.11	89.29	47.63	10.18	Shahdol 54.4	..	..	243
Rice, Maize	504.00	0.31	345.96	171.05	28.02	Shahdol 54.4	..	..	244
Rice, Maize	1,799.01	0.26	275.45	165.68	46.94	Shahdol 59.2	..	..	245
..	1,600.43	0.26	275.45	165.68	46.94	Shahdol 59.2	..	..	246
Rice, Maize	1,458.80	0.39	652.22	278.27	80.58	Shahdol 49.6	..	..	247
Rice, Maize	3,381.71	0.17	377.39	184.69	157.72	Shahdol 49.6	..	..	248
Rice, Maize	802.59	0.16	158.61	55.22	35.35	Shahdol 57.6	..	..	249
Rice, Maize	284.74	0.22	125.17	128.58	11.50	Shahdol 57.6	..	..	250
Rice, Maize	689.77	7.89	561.35	438.25	136.46	Shahdol 56.0	..	..	251
Rice, Maize	414.14	1.38	351.51	292.03	145.90	Shahdol 52.8	..	..	252
Rice, Maize	297.16	..	20.71	43.01	3.88	Shahdol 54.4	..	..	253
Rice, Maize	611.23	0.13	176.76	113.29	30.73	Shahdol 52.8	..	..	254
Rice, Maize	680.61	0.38	222.17	143.74	126.34	Shahdol 52.8	..	..	255
Rice, Maize	1,218.62	0.92	348.22	292.58	48.61	Shahdol 52.8	..	..	256
Rice, Maize	905.66	2.07	532.96	491.90	101.67	Shahdol 52.8	..	..	257
Rice, Maize	963.81	0.40	315.53	662.47	71.62	Shahdol 59.2	..	..	258
Rice, Maize	1,632.72	0.45	632.94	1,165.50	85.00	Shahdol 59.2	..	..	259
Rice, Maize	1,904.29	0.13	112.81	177.67	65.51	Shahdol 59.2	..	..	260

VILLAGE DIRECTORY

L.C. No.	Name of village	Total area of the village (in acres)	Amenities available within the villages					
			Educational	Medical	Power Sypply	Drinking water	Communication	Post and Telegraph
1	2	3	4	5	6	7	8	9
261	Laundi Bahra	637.79	..	..	..	..	..	..
262	Dholar	2,566.49	..	..	..	W,TK	..	..
263	Mohni	2,397.82	PR (1)	..	..	W,TK	..	..
264	Chandela	2,555.89	PR (1)	..	..	W,TK	..	..
265	Dhedhuwa	896.46	..	..	..	W	..	..
266	Tenduha	1,178.07	..	..	..	..	..	..
267	Jaisinghnagar	2,780.88	PR (2),Sec.S.(2)	PHC (1)	..	W	PR	PO, Phone
268	Khusarwah	2,753.46	PR (1)	..	..	W	PR	..
269	Gopalpur	1,891.35	PR (1)	..	..	W	..	..
270	Saristal	715.13	..	..	..	W	..	..
271	Mair Tola	404.83	..	..	..	W	..	..
272	Sattidol	259.66	..	..	..	W	..	..
273	Basohara	437.04	..	..	..	W	PR	..
274	Ramsohara	142.31	..	..	..	W	PR	..
275	Kuwara	1,659.59	PR (1),Mid.S.(1)	..	..	W,TK	PR	PO
276	Duari	2,255.65	PR (1)	..	..	W,TK	..	..
277	Thutha Tola	1,200.46	..	..	..	W	..	..
278	Lakhnoti	1,147.97	..	..	..	W	..	..
279	Jhara	957.48	PR (1)	..	..	W,TK	PR	..
280	Baghadol	512.81	..	..	..	W	PR	..
281	Dhanehara	63.70	..	..	..	..	PR	..
282	Serimar	977.99	..	..	..	W	..	..
283	Mair Tola	415.81	..	..	..	W	..	..
284	Badkadol	717.92	..	..	..	W	..	..
285	Amajhiriya	372.93	PR (1)	..	..	W	..	..
286	Daraudi	2,179.48	PR (1)	..	..	W	PR	..
287	Bhatgawan Kalan	839.88	PR (1)	..	..	W	..	..
288	Bhatgawan Khurd	805.69	..	..	..	W	..	..
289	Masiyari	2,250.78	..	..	..	W	KR	..
290	Sarwari	1,936.38	PR (1)	..	..	W,TK	..	..
291	Chitraon	2,867.32	PR (1)	..	..	W,TK	KR	PO
292	Dawadahiya	260.85	..	..	..	W,TK	KR	..
293	Bachaha	536.18	..	..	..	W,TK	KR	..
294	Pathrapani	2,162.42	..	..	..	W	..	..
295	Bataudi	2,509.76	..	..	..	W	..	..
296	Gajwahi	2,272.91	..	..	..	W	KR	..
297	Chhakta	2,018.96	PR (1)	..	..	W	KR	..
298	Keet	1,559.11	PR (1)	..	..	W	..	..
299	Bartuwa	5,322.53	..	..	..	W	..	..
300	Bansa	5,392.09	PR (1)	..	..	W	..	..
301	Matohara	1,639.25	..	..	..	W	..	..
302	Chhuda	2,756.46	PR (1)	..	..	W	..	..
303	Baheraha	1,076.36	..	..	..	W	..	..
304	Amdih	2,862.66	PR (1)	H (1)	..	W	KR	PO
305	Pand	1,780.42	..	..	..	W	KR	..
306	Umarkhohi	1,581.24	PR (1)	..	..	W	KR	..
307	Malauti	2,522.97	..	..	..	W	KR	..
308	Kalleh	3,095.01	..	..	..	W	..	..
309	Nagnodi	1,728.77	PR (1)	..	..	W	..	..
310	Pedara	1,408.79	..	..	..	W	..	..
311	Girui Badi	1,410.54	..	..	..	W	..	..
312	Bhattu	1,405.00	..	..	..	W	..	..

BEOHARI TAHSIL

Staple Food	Land use (*i.e.* area under different types of land use) in acres: Forest	Irrigated	Un-Irrigated	Culturable waste (*i.e.* pasture and grazing land etc.)	Area not available for cultivation	Nearest town & distance in Kms.	Day of weekly market, if any, held in village	Remarks including any place of religious, historical or archaeological interest	L.C. No.
10	11	12	13	14	15	16	17	18	1
..	461.04	..	99.01	77.24	0.50	Shahdol 52.8	..	..	261
Rice, Maize	320.40	0.34	835.50	1,312.01	98.24	Shahdol 49.6	..	..	262
Rice, Maize	363.72	3.29	744.01	1,170.55	116.25	Shahdol 54.4	..	..	263
Rice, Maize	110.50	4.25	1,194.01	1,130.00	117.13	Shahdol 54.4	..	..	264
Rice, Maize	531.44	..	219.95	117.02	28.05	Shahdol 48.0	..	..	265
..	907.13	..	37.46	189.70	43.78	Shahdol 49.6	..	..	266
Rice, Maize	1,110.84	5.59	1,029.13	536.08	99.24	Shahdol 49.0	..	..	267
Rice, Maize	1,336.33	0.50	871.92	382.47	162.24	Shahdol 48.0	..	..	268
Rice, Maize	1,078.35	0.72	354.70	310.76	146.82	Shahdol 44.8	..	..	269
Rice, Maize	272.47	0.50	276.73	119.50	45.93	Shahdol 48.0	..	..	270
Rice, Maize	49.98	..	247.44	78.83	28.58	Shahdol 48.0	..	..	271
Rice, Maize	72.40	0.05	130.32	54.84	2.05	Shahdol 49.6	..	..	272
Rice, Maize	145.67	0.10	126.27	151.02	13.98	Shahdol 49.6	..	..	273
Rice, Maize	39.53	..	59.28	32.42	11.08	Shahdol 52.8	..	..	274
Rice, Maize	417.97	10.96	762.42	460.83	7.41	Shahdol 49.6	..	..	275
Rice, Maize	956.88	0.32	727.75	523.00	47.70	Shahdol 49.6	..	..	276
Rice, Maize	646.53	0.15	229.95	278.25	45.58	Shahdol 49.6	..	..	277
Rice, Maize	635.74	0.16	280.21	197.63	34.23	Shahdol 49.6	..	..	278
Rice, Maize	483.17	0.30	391.96	72.97	9.08	Shahdol 52.8	..	..	279
Rice, Maize	257.84	..	163.72	88.33	2.92	Shahdol 54.4	..	..	280
Rice, Maize	4.00	..	37.66	21.16	0.88	Shahdol 54.4	..	..	281
Rice, Maize	293.21	0.53	400.31	232.50	51.44	Shahdol 59.2	..	..	282
Rice, Maize	109.01	0.08	132.30	154.64	19.78	Shahdol 59.2	..	..	283
Rice, Maize	169.97	0.37	388.18	127.55	31.85	Shahdol 59.2	..	..	284
Rice, Maize	36.24	0.28	188.92	119.04	28.45	Shahdol 59.2	..	..	285
Rice, Maize	282.61	4.10	1,073.59	677.67	141.51	Shahdol 59.2	..	..	286
Rice, Maize	..	1.40	444.62	323.39	70.47	Shahdol 59.2	..	..	287
Rice, Maize	..	1.42	361.07	344.49	98.71	Shahdol 59.2	..	..	288
Rice, Maize	900.00	2.55	513.16	279.85	555.22	Shahdol 59.2	..	..	289
Rice, Maize	38.20	1.18	658.84	193.42	1,044.74	Shahdol 59.2	..	..	290
Rice, Maize	1,333.07	1.15	599.95	698.97	234.18	Shahdol 59.2	..	..	291
Rice, Maize	56.00	2.10	120.09	67.53	15.13	Shahdol 59.2	..	..	292
Rice, Maize	159.00	0.20	257.49	75.26	44.23	Shahdol 59.2	..	..	293
Rice, Maize	1,727.03	0.77	263.59	65.73	105.30	Shahdol 88.0	..	..	294
Rice	2,116.79	0.60	265.94	35.72	90.71	Shahdol 84.8	..	..	295
Rice	1,698.06	1.17	375.24	90.25	108.19	Shahdol 81.6	..	..	296
Kodo	1,464.89	1.53	373.38	80.95	98.21	Shahdol 83.2	..	..	297
Rice	1,266.78	0.74	184.48	71.53	35.58	Shahdol 80.0	..	..	298
Rice	4,932.79	0.43	173.53	65.59	150.19	Shahdol 88.0	..	..	299
Rice	4,477.74	0.53	869.81	15.62	28.39	Shahdol 84.8	..	..	300
Rice	1,420.58	0.22	113.50	35.80	69.15	Shahdol 88.0	..	..	301
Rice	1,776.86	3.24	689.41	242.14	44.81	Shahdol 81.6	..	..	302
Rice	648.52	0.66	277.55	113.43	36.20	Shahdol 84.8	..	..	303
Rice	1,770.71	1.48	646.20	395.34	48.93	Shahdol 86.4	..	..	304
Rice	1,334.18	0.18	248.12	168.54	29.40	Shahdol 88.0	..	..	305
Rice	1,014.39	0.12	256.85	259.66	50.22	Shahdol 89.6	..	..	306
Rice	1,916.40	0.46	348.68	206.12	51.31	Shahdol 88.0	..	..	307
Rice, Kodo	410.72	0.15	614.99	499.09	1,570.06	Shahdol 80.0	..	..	308
Jowar, Rice	100.00	0.61	683.08	391.64	553.44	Shahdol 81.6	..	..	309
Jowar, Rice	515.13	0.83	268.73	282.57	341.53	Shahdol 78.4	..	..	310
Jowar, Rice	134.05	0.45	418.13	204.46	653.45	Shahdol 78.4	..	..	311
Jowar, Kodo	655.35	0.16	367.10	185.11	197.28	Shahdol 76.8	..	..	312

VILLAGE DIRECTORY

L.C. No.	Name of village	Total area of the village (in acres)	Amenities available within the villages					
			Educational	Medical	Power Supply	Drinking water	Communication	Post and Telegraph
1	2	3	4	5	6	7	8	9
313	Sannausi	2,477.08	PR (1)	..	..	W	KR	..
314	Kirgibahra	397.71	..	..	..	..	KR	..
315	Puraina	663.02	..	..	..	W	KR	..
316	Jhiriya	1,443.68	..	..	..	W	KR	..
317	Balodi West	1,077.67	PR (1)	..	..	W	KR	..
318	Balodi East	1,391.97	..	..	..	W	KR	..
319	Tenduadh	2,045.44	PR (1)	..	..	W	..	..
320	Barachh	5,707.24	Mid. S. (1)	..	..	W	..	..
321	Jharasi	1,922.76	PR (1)	..	..	W	KR	..
322	Khadda	3,380.82	Mid. S. (1)	..	..	W	..	..
323	Koylari	4,790.42	PR (1)	..	..	W	--	..
324	Dhodha	3,172.34	PR (1)	..	..	W	..	..
325	Kudra	1,712.91	..	..	..	W	..	..
326	Belaha	1,218.61	..	..	..	W	..	..
327	Palha	818.51	..	..	..	W	..	..
328	Mitholi	714.75	..	..	..	W	..	..
329	Jamudi	4,733.25	PR (1)	..	..	W	..	..
330	Kuthuli	2,083.29	..	..	..	W	..	..
331	Naugaon	1,607.08	..	..	..	..	..	..
332	Pipari	1,978.17	PR (1)	..	..	W	..	..
333	Tali Kalan	3,246.49	PR (1)	..	..	W	KR	..
334	Pahadiya	5,116.74	PR (1)	..	..	W	KR	..
335	Khargadi	3,888.07	PR (1)	..	..	W	..	..
336	Sichaura	2,704.38	..	..	..	W	..	..
337	Domhar	1,603.28	..	..	..	W	KR	..
338	Pondi	3,266.04	PR (1)	..	..	W	..	..
339	Dongarsarwar	1,537.97	..	..	..	W	..	..
340	Rampur	1,931.85	..	..	..	W	..	..
341	Naudhiya	723.01	PR (1)	..	..	W	..	..
342	Uchehara Viran	1,521.42	..	..	..	..	..	..
343	Uchehara Abad	808.80	PR (1)	..	..	W	..	..
344	Mudariya Tola	3,508.40	..	..	..	W	KR	..
345	Bansukli	4,403.50	Mid.S. (1)	H(1)	..	W	KR	PO
346	Kunda Tola	2,135.53	..	..	..	W	KR	..
347	Charhet	1,988.43	PR (1)	..	..	W	KR	..
348	Kudra Tola	1,646.50	..	..	..	W	KR	..
349	Ratga	1,267.04	PR (1)	..	..	W	KR	..
350	Mair Tola	758.17	..	..	..	W	KR	..
351	Budhsar	1,050.26	PR (1)	..	..	W	KR	..
352	Pateriya Tola	1,611.37	..	..	..	W	KR	..
353	Charkidol	529.62	..	..	..	W	KR	..
354	Barhi Kachhar	1,194.86	..	..	..	W	KR	..
355	Lukam Tola	1,171.67	..	..	..	W	KR	..
356	Saradpur	1,003.13	..	..	..	W	KR	..
357	Kudra Tola	706.98	..	..	..	W	KR	..
358	Patharwar	517.14	..	..	..	W	KR	..
359	Mahua Tola	1,599.27	PR (1)	..	..	W	KR	..
360	Chhapara Tola	2,624.59	..	..	..	W	KR	..
361	Bharri	1,479.21	PR (1)	..	..	W	PR	..
362	Kudra Tola	1,103.61	PR (1)	..	..	W	PR	..
363	Rimar	3,045.50	PR (1)	..	..	W	PR	..
364	Sidhi	1,460.78	PR (1)	..	..	W	PR	PO

BEOHARI TAHSIL

Staple Food	Land use (*i.e.* area under different types of land use) in acres: Forest	Irrigated	Un-Irrigated	Culturable waste (*i.e.* pasture and grazing land etc.)	Area not available for cultivation	Nearest town & distance in Kms.	Day of weekly Market, if any, held in village	Remarks including any place of religious, historical or archaeological interest	L.C. No.
10	11	12	13	14	15	16	17	18	1
Rice, Kodo	129.27	3.00	778.13	1,304.24	262.44	Rewa 88.0	..	...	313
"	239.27	..	40..21	88.13	30.10	Rewa 89.6	..	...	314
Rice, Kodo	63.82	..	311.31	207.05	80.84	Rewa 89.6	..	...	315
Rice, Kodo	862.38	0.42	301.52	236.41	42.95	Rewa 94.4	..	...	316
Rice, Kodo	350.90	0.10	394.88	242.57	89.22	Rewa 91.2	..	...	317
Rice, Kodo	704.50	0·35	426.16	190.28	70.68	Rewa 91.2	..	...	318
Rice, Jowar	450.71	1.99	687.17	791.00	114.57	Rewa 52.8	..	...	319
Rice, Kodo	1,442.53	8.97	1,674.80	2,363.45	217.49	Rewa 54.4	..	...	320
Kodo, Rice	718.84	0.61	293.23	692.29	217.79	Rewa 83.2	...	...	321
Rice, Kodo	735.24	..	1,300.23	897.17	448.18	Rewa 86.4	..	...	322
Rice, Kodo	4,045.42	..	380.61	312.54	51.85	Rewa 88.0	..	...	323
Jowar, Kodo	1,447.69	0.16	983.49	545.78	195.22	Shahdol 89.6	..	..	324
Jowar, Kodo	1,043,07	..	222.38	174.05	273.41	Shahdol 105.6	...	...	325
Rice, Jowar	631.40	0.02	194.26	147.88	245.05	Shahdol 107.2	..	..	326
Rice, Jowar	565.45	0.05	122.81	103.08	27.12	Shahdol 105.6	..	..	327
Rice, Jowar	551.59	..	58.92	77.53	26.71	Shahdol 108.8	...	..	328
Rice, Jowar	4,073.21	0.04	399.86	205.78	54.36	Shahdol 111.4	...	..	329
Rice, Jowar	1,518.86	..	235.17	106.70	222.56	Shahdol 11.2	...	..	330
...	1,446.66	..	..	30.89	129.53	Shahdol 60.8	..	..	331
Rice	1,494.65	0.02	294.69	104.90	83.91	Shahdol 60.8	..	..	332
Rice	2,350.19	0.14	506.57	288.59	101.00	Shahdol 59.2	..	..	333
Rice	4,313.08	0.05	596.10	137.01	70.50	Shahdol 67.2	..	..	334
Rice	3,212.59	0.05	403.90	207.40	64.13	Shahdol 62.4	..	...	335
Kodo	1,643.92	0.34	387.14	641.87	31.11	Shahdol 78.8	...	...	336
Maize	827.68	2.68	417.08	263.49	92.35	Shahdol 78.4	...	...	337
Rice	1,910.39	3.37	901.50	373.30	77.48	Shahdol 76.8	...	..	338
Rice	1,093.89	18.97	241.66	150.42	33.03	Shahdol 73.6	..	...	339
Rice	1,369.31	0.79	233.34	294.60	33.81	Shahdol 73.6	..	...	340
Rice	356.94	0.50	197.69	163.87	4.01	Shahdol 72.6	..	..	341
..	1,370.94	..	89.28	49.14	12.06	Shahdol 72.0	..	..	342
Rice	271.59	3.45	377.27	97.45	59.04	Shahdol 73.6	..	..	343
Rice	2,859.24	..	425.06	20.50	203.60	Shahdol 80.0	..	...	344
Rice	3,033.50	..	949.58	30.50	389.92	Shahdol 81.6	Friday	..	345
Rice	951.17	..	753.20	25.00	406.16	Shahdol 83.2	..	...	346
Rice	451.39	..	1,211.99	35.90	289.15	Shahdol 75.2	..	..	347
Rice	565.70	..	528.55	26.20	526.05	Shahdol 80.0	..	..	348
Rice	684.34	..	450.50	25.00	107.20	Shahdol 75.2	..	..	349
Rice	45.10	..	345.25	67.72	300.10	Shahdol 75.2	..	..	350
Rice	154.80	..	745.40	55.00	95.06	Shahdol 75.2	..	...	351
Rice	155.13	..	595.20	300.46	560.58	Shahdol 78.4	..	..	352
Rice	279.54	..	172.20	26.19	51.69	Shahdol 78.4	...	..	353
Rice	777.32	..	365.31	35.50	16.73	Shahdol 78.4	..	..	354
Rice	850.20	..	210.50	25.16	85.81	Shahdol 75.8	..	..	355
Rice	634.80	..	300.21	20.55	47.57	Shahdol 78.4	..	..	356
Rice	324.79	..	210.80	50.30	121.09	Shahdol 78.4	..	..	357
Rice	0.56	..	261.89	79.88	174.81	Shahdol 78.4	..	..	358
Rice	41.45	0.55	466.78	207.20	883.29	Shahdol 78.4	..	..	359
Rice	65.35	0.52	511.15	190.94	1,856.63	Shahdol 80.0	..	..	360
Rice	62.72	..	578.25	91.08	747.16	Shahdol 78.4	..	..	361
Rice	145.31	42.10	751.30	147.67	17.23	Shahdol 76.8	..	..	362
Rice	384.25	53.15	2,192.50	378.20	37.40	Shahdol 78.8	..	..	363
Rice	175.15	68.35	795.78	370.10	51.40	Shahdol 78.8	..	..	364

VILLAGE DIRECTORY

L.C. No.	Name of village	Total area of the village (in acres)	Amenities available within the villages					
			Educational	Medical	Power Supply	Drinking water	Communication	Post and Telegraph
1	2	3	4	5	6	7	8	9
365	Sikta Tola	1,886.28	..	..	..	W	PR	..
366	Amjhor	2,640.41	PR (1)	H (1)	..	W	PR	.. PO
367	Nakti Tola	296.88	..	..	..	W	PR	..
368	Ghirghori	183.99	..	..	..	W	PR	..
369	Kusmi	1,112.23	PR (1)	..	..	W	PR	..
370	Tendudol	1,531.06	..	..	..	W	PR	..
371	Gandhiya	1,690.75	PR (1)	..	..	W	PR	..
372	Gajni	794.86	PR (1)	..	..	W	PR	..
373	Chhuihai Tola	963.75	..	..	..	W	PR	..
374	Dadar	1,460.78	PR (1)	..	..	W	PR	..
375	Kudri	1,159.14	PR (1)	..	..	W	PR	..
376	Chhapra Tola	2,026,84	PR (1)	..	..	W	PR	..
377	Kharika Tola	375.34	..	..	..	W	..	..
378	Darain	1,215.44	..	..	..	W	..	..
379	Jagda	580.73	PR (1)	..	..	W	..	..
380	Mair Tola	291.95	..	..	..	W	..	..
381	Mithi	1,134.14	PR (1)	..	..	W	..	PO
382	Chandora	1,316.43	PR (1)	..	..	W	..	..
383	Nawa Tola	1,063.08	..	..	..	W	..	..
384	Lapri	923.51	..	..	..	W	..	..
385	Kurran Tola	2,852.72	..	..	..	W	..	..
	TOTAL	**640,595.26**	**PR (168)** **Mid.S. (13)** **Sec.S. (3)**	**D (3)** **H (6)** **O (4)**	**6**	**W (353)** **O (2)**	**PR (60)** **KR (134)**	**PO (22)** **O (1)**

Source :—Columns (1) to (5) & (7) to (18): Tahsildar, Beohari.
Column (6) : Madhya Pradesh Electricity Board, Jabalpur.

BEOHARI TAHSIL

Staple Food	Land use (*i. e.* area under different types of land use) in acres: Forest	Irrigated	Un-Irrigated	Culturable waste (*i.e.* pasture and lgrazing and etc.)	Area not available for cultivation	Nearest town & distance in Kms.	Day of weekly Market if any, held in village	Remakrs including any place of religious, historical or archaeological interest	L.C. No.
10	11	12	13	14	15	16	17	18	1
Rice	314.18	58.34	975.18	460.10	78.48	Shahdol 76.8	..	...	365
Rice	580.32	8.73	1,221.97	630.67	198.72	Shahdol 62.4	Monday	..	366
Rice	..	0.16	126.00	113.08	57.64	Shahdol 65.6	..	..	367
Rice	..	0.69	154.99	19.74	8,57	Shahdol 67.2	..	..	368
Rice	368.64	0.34	463.01	224.80	55.44	Shahdol 68.8	..	..	369
Rice	295.05	2.77	786.06	368.82	78.36	Shahdol 72.0	..	..	370
Rice	..	1.44	991.80	601.11	96.40	Shahdol 64.0	...	..	371
Rice	..	0.27	568.72	167.48	58.39	Shahdol 64.0	...	...	372
Rice	310.45	0.27	469.04	162.53	21.46	Shahdol 64.0	...	..	373
Rice	..	0.85	1,169.74	228.65	61.54	Shahdol 64.0	..	..	374
Rice	121.23	0.94	910.21	90.13	36.63	Shahdol 72.0	..	..	375
Rice	74.34	0.77	1,195.86	541.05	214.82	Shahdol 70.4	..	..	376
Rice	30.14	0.29	240.97	81.25	22.69	Shahdol 75.2	..	..	377
Rice	..	1.55	870.91	279.11	63.87	Shahdol 75.2	..	..	378
Rice	..	3.00	492.61	55.12	30.00	Shahdol 88.0	..	..	379
Rice,	..	0.20	271.56	10.22	9.97	Shahdol 80.0	..	..	380
Rice	..	0.92	684.40	412.62	36.20	Shahdol 80.0	..	..	381
Rice	..	1.01	894.69	336.57	84.16	Shahdol 88.0	..	..	382
Rice	805.74	0.05	188.66	59.13	9.50	Shahdol 88.0	..	..	383
Rice	70.94	1.80	682.02	117.92	50.83	Shahdol 80.0	..	..	384
Rice	2,459.74	2.47	260.77	85.63	44.11	Shahdol 80.0	..	..	385
..	**283,239.18**	**3,979.19**	**169,466.59**	**111,677.75**	**72,232.55**				

VILLAGE DIRECTORY

L.C. No.	Name of village	Total area of the village (in acres)	Amenities available within the villages					
			Educational	Medical	Power Supply	Drinking water	Communication	Post and Telegraph
1	2	3	4	5	6	7	8	9
1	Jobi	4,112.48	Mid.S.(1)	..	..	W,R,TK	KR	PO
2	Darbar	897.18	PR (1)	..	..	W,R,TK	PR	..
3	Majhokhar	1,040.25	PR (1)	..	..	W,TK	..	..
4	Khalaudh	902.73	Mid.S.(1)	..	..	W,TK	..	..
5	Kai	564.82	..	..	..	..	..	..
6	Podiya	746.66	PR (1)	..	..	W,TK	..	..
7	Dhanwahi	834.46	PR (1)	..	..	W,TK	..	..
8	Sahijana *alias* Kakarhati	777.22	..	..	..	W,TK	PR	..
9	Hinauti	522.27	..	..	..	..	..	..
10	Padkhuri	2,906.91	PR (1),Mid.S.(1)	..	..	W,TK	PR	PO
11	Nadaman	1,076.68	PR (1)	..	..	W,TK	..	..
12	Nadaman	152,53	..	..	..	..	..	..
13	Baseha	588.00	..	..	..	TK	KR	..
14	Bharewa	1,839.12	PR(1),Mid.S.,(1)Sec.S.(1)	..	..	W,TK	KR	PO
15	Dogari Tola	311.88	PR (1)	..	..	W,TK	KR	..
16	Itma	1,272.85	PR (1)	..	..	W,TK	KR	..
17	Baralumaha	1,100.57	..	..	..	..	..	..
18	Indwar	3,691.45	PR (1),Mid.S.,(1)	D (1)	..	W,TK	PR	..
19	Chhap No. 1	394.56	..	..	..	W,R	..	..
20	Chhap No. 2	400.48	PR (1)	..	..	..	..	..
21	Jhalwar	2,545.62	PR (1)	..	..	W	..	..
22	Jhal	1,512.34	PR (1)	..	..	W,R	..	..
23	Dudhmaniya	631.74	..	..	..	..	..	..
24	Baturawah	1,403.66	..	..	..	W	PR	..
25	Bholgarh	1,862.20	PR (1)	..	..	W,R	..	..
26	Chansura	1,434.09	Mid.S.(1)	..	..	W,TK	PR	PO
27	Damoy	2,846.53	PR (2)	..	..	W,TK	PR	..
28	Bamhangawan	2,149.07	PR (1)	..	..	W,TK	..	...
29	Mugmani	627.79	PR (1)	..	..	W	KR	..
30	Basehi	450.92	PR (1)	..	..	W	KR	..
31	Asodh	2,759.11	PR (1)	..	..	W	KR	..
32	Patna	493.32	..	..	..	..	KR	..
33	Bara	698.90	..	..	..	W	PR	..
34	Chimta	535.37	..	..	..	W	PR	..
35	Kotari	1,567.07	PR (1)	..	..	W	PR	..
36	Madain Tola	925.55	..	..	..	W	PR	..
37	Tikuri	772.12	PR (1)	..	..	W,TK	KR	PO
38	Kherwa	720.95	PR (1)	..	..	W,TK	KR	..
39	Gadariya Tola	2,230.17	..	..	..	W,R	PR	..
40	Mahroi	1,558.51	PR (1)	..	..	W,TK	PR	..
41	Rohaniya	1,055.08	PR (1)	..	..	W	PR	..
42	Baktala	534.95	..	..	..	W	PR	..
43	Devgawan	1,256.01	PR (1)	..	..	W	PR	..
44	Karsara No. 1	427.31	..	...	..	W	PR	..
45	Amarpur	1,854.89	Mid.S.(1)	D(1)	..	W	PR	PO
46	Karsara No. 2	167.96	..	...	..	..	..	...
47	Bachhad	3,731.06	PR (1)	...	..	W,TK	PR	...
48	Dighiya	797.39	..	...	..	W,TK	PR	...
49	Bharauli	620.70	..	..	..	W	PR	...
50	Bachaha	1,402.59	PR (1)	...	...	W,TK	KR	...
51	Kudi	742.17	PR (1)	..	...	W,TK	KR	...
52	Salaiya	1,079.44	PR (1)	...	...	W,TK,R	KR	...

BANDHOGARH TAHSIL

Staple Food	Land use (*i.e.* area under different tyoes of land use) in acres: Forest	Irrigated	Un-irrigated	Culturable waste (*i.e.* pasture and grazing land etc.)	Area not available for cultivation	Nearest town & distance in Kms.	Day of weekly Market, if any, held in village	Remarks including any place of religious, historical or archaeological interest	L.C. No.
10	11	12	13	14	15	16	17	18	1
Wheat, Rice	246.48	11.18	3,408.88	67.37	378.57	Maihar 30.0	..	..	1
Wheat, Rice	175.02	4.21	514.66	13.54	189.75	Maihar 33.0	..	..	2
Wheat, Rice	37.00	7.55	933.69	33.21	28.80	Maihar 44.0	..	..	3
Wheat, Rice	..	0.10	843.38	21.00	38.25	Maihar 44.0	..	..	4
..	..	..	556.66	4.70	3.46	Umaria 76.8	..	..	5
Wheat, Rice	0.95	0.10	686.01	14.90	44.70	Maihar 45.0	..	..	6
Wheat, Rice	..	4.08	793.02	20.04	17.32	Maihar 45.0	..	..	7
Wheat, Rice	164.06	0.01	569.41	16.21	27.53	Maihar 32.0	..	..	8
..	89.65	..	354.61	3.84	74.17	Umaria 73.6	..	..	9
Wheat, Rice	156.05	1.02	2,556.62	98.90	94.32	Maihar 35.0	Tuesday	..	10
Wheat, Rice	3.66	..	1,010.28	30.61	32.13	Maihar 43.0	..	..	11
..	..	..	144.93	3.40	4.20	Umaria 68.8	..	..	12
Rice, Wheat	23.36	..	538.11	5.85	20.68	Maihar 43.0	..	..	13
Rice, Wheat	109.08	..	1,525.04	159.66	45.34	Maihar 42.0	..	..	14
Rice, Wheat	6.12	..	283.87	10.14	11.75	Maihar 42.0	..	..	15
Wheat, Rice	67.32	0.03	848.57	32.45	324.48	Maihar 36.0	..	..	16
..	155.33	..	718.49	34.39	192.36	Umaria 64.0	..	..	17
Wheat, Rice	593.40	0.32	2,541.92	193.47	362.34	Maihar 40.0	..	..	18
Wheat, Rice	85.00	0.02	237.13	55.36	17.05	Umaria 70.0	..	..	19
Wheat, Rice	37.90	0.06	242.92	26.33	93.27	Umaria 70.0	..	..	20
Wheat, Rice	1,908.62	0.16	536.42	55.06	45.36	Umaria 65.0	..	..	21
Wheat, Rice	214.42	0.01	1,011.12	86.50	200.29	Umaria 65.6	..	..	22
Wheat, Rice	623.09	..	..	..	8.65	Umaria 78.0	..	..	23
Wheat, Rice	456.95	0.03	690.24	28.94	227.50	Umaria 68.0	..	..	24
Wheat, Rice	174.22	0.37	1,164.28	75.21	448.12	Umaria 70.0	..	..	25
Wheat, Rice	429.21	0.48	736.69	155.01	112.70	Umaria 58.0	..	..	26
Wheat, Rice	606.31	0.72	1,536.80	180.00	522.70	Umaria 64.6	..	..	27
Wheat, Rice	446.59	1.22	1,345.49	50.98	304.79	Umaria 61.0	..	..	28
Wheat, Rice	..	1.62	593.31	31.31	1.55	Umaria 66.0	..	..	29
Wheat, Rice	20.82	0.13	347.45	71.19	11.33	Umaria 64.0	..	..	30
Wheat, Rice	39.23	0.94	2,051.64	354.14	313.16	Umaria 68.0	..	..	31
..	100.21	..	300.99	12.44	79.68	Umaria 64.0	..	..	32
Wheat, Rice	90.56	..	548.42	25.60	34.32	Umaria 66.0	..	..	33
Wheat, Rice	41.69	0.02	456.35	20.15	17.16	Umaria 64.0	..	..	34
Wheat, Rice	13.77	..	1,323.90	201.05	28.35	Umaria 63.0	..	..	35
Wheat, Rice	0.28	0.03	823.65	82.09	19.50	Umaria 60.0	..	..	36
Wheat, Rice	20.15	..	510.22	222.61	19.14	Umaria 42.0	..	..	37
Wheat, Rice	17.12	0.09	553.80	139.94	10.00	Umaria 42.0	..	..	38
Wheat, Rice	380.00	0.12	642.72	1,013.03	194.30	Umaria 42.0	..	..	39
Wheat, Rice	95.30	0.38	707.46	594.85	160.52	Umaria 40.0	..	..	40
Wheat, Rice	123.05	0.70	797.10	77.37	56.86	Umaria 62.0	..	..	41
Wheat, Rice	5.84	0.43	479.14	45.64	3.90	Umaria 69.0	..	..	42
Wheat, Rice	138.68	5.16	964.59	111.01	36.57	Umaria 69.0	..	..	43
Wheat, Rice	..	0.81	397.05	25.74	3.71	Umaria 71.0	..	..	44
Wheat, Rice	41.10	0.85	1,362.78	412.35	37.81	Umaria 66.0	Sunday	..	45
Wheat, Rice	0.30	..	95.28	69.17	3.21	Murwara 52.0	..	..	46
Wheat, Rice	115.55	0.02	1,573.40	1,647.68	394.41	Murwara 48.0	..	..	47
Wheat, Rice	155.23	0.01	208.53	237.89	195.73	Murwara 50.0	..	..	48
Wheat, Rice	68.40	0.23	298.46	156.93	96.68	Murwara 45.0	..	..	49
Wheat, Rice	46.66	11.65	910.36	376.96	56.96	Murwara 47.0	..	..	50
Wheat, Rice	110.84	0.20	551.15	6 1.30	18.68	Murwara 51.0	..	..	51
Wheat, Rice	1.52	5.89	775.85	246.08	50.10	Murwara 50.0	..	..	52

VILLAGE DIRECTORY

L.C. No.	Name of village	Total area of the village (in acres)	Amenities available within the villages					
			Educational	Medical	Power Supply	Drinking water	Communication	Post and Telegraph
1	2	3	4	5	6	7	8	9
53	Mudgudi	2,799.82	Mid.S. (1)	..	..	W,R	KR	..
54	Padwar	2,126.69	Mid.S. (1)	..	..	W	..	..
55	Pitaur	2,087.71	PR (1)	..	..	W	..	..
56	Beldi	2,560.29	PR (1)	..	..	W	..	..
57	Chilhari	4,729.71	PR (1), Mid.S.(1)	D (1)	..	W,TK	PR	PO
58	Bardauha	1,784.91	..	..	..	W	PR	..
59	Kudiya	3,426.31	..	..	..	..	..	..
60	Umariya	2,326.44	PR (1)	..	..	W,TK	..	..
61	Bakeli	1,845.35	..	..	..	W,R	..	..
62	Karondiya	1,715.79	..	..	..	W	..	..
63	Hardua	1,931,40	PR (1)	..	..	W	..	..
64	Sukhdas	2,137,66	PR (1)	..	..	W,R	..	..
65	Gajraha	2,160.98	..	..	..	W,R	..	..
66	Paljha	1,846.82	PR (1)	..	..	W,TK	PR	..
67	Chandwar	2,496.21	PR (1)	..	..	W,TK	PR	..
68	Kothiya	2,004.80	..	..	..	W,NW	..	..
69	Naman	729.80	..	..	..	..	..	..
70	Panpatha	1,707.29	..	..	..	W,R	PR	..
71	Majhauli	3,968.14	PR (1)	..	..	W,R	PR	..
72	Keseru	6,077.37	..	..	..	W,R	KR	..
73	Chitraon	2,903.98	PR (1)	..	..	W	..	..
74	Majh Tola	1,732.21	..	..	..	W	..	..
75	Hardi	1,459.23	..	..	..	W	..	..
76	Kudari	1,390.30	PR (1)	..	..	W,TK	..	..
77	Kushmaha	4,025.44	..	..	..	W,TK	..	..
78	Gangital	1,278.39	..	..	..	W	..	..
79	Sejwahi	3,591.55	PR (1)	..	..	W	..	..
80	Jukwahi	2,165.37	..	..	..	..	..	..
81	Bhejrauha	917.16	..	..	..	..	..	..
82	Ramna No. 2	8,784.50	..	..	..	..	..	..
83	Baghdo	1,413.51	..	..	..	W	..	..
84	Sehra	521.69	PR (1)	..	..	W	..	..
85	Dhakodar	645.05	..	..	..	W	..	..
86	Nawgawan	1,442.25	PR (1)	..	..	W	..	..
87	Kathar	2,077.26	..	..	..	W	..	..
88	Chhapdaur	2,696.23	PR (1)	..	..	W	KR	..
89	Deori	2,268.39	PR (1)	..	..	W	PR	..
90	Mohbala	962.88	..	..	..	W	PR	..
91	Tikuri Tola	2,961.67	PR (1)	..	..	W	PR	..
92	Balhaud	3,535.01	PR (1), Mid.S. (1)	..	..	R	PR	PO
93	Amiliya	1,892.36	PR (1)	..	..	R	..	..
94	Parasi	2,586,98	PR (1)	..	..	W	..	..
95	Manpur	1,824.12	PR(2),Mid.S.(1),Sec.S.(1)	PHC(1), FC(1)	..	W	PR	PO,TO
96	Barbaspur	907.10	..	..	..	W	KR	..
97	Khutar	2,602.79	..	..	..	W	PR	..
98	Harchauba	1,367.87	..	..	..	W	..	..
99	Baigaon	1,263.03	..	..	..	W	..	..
100	Govarde	2,174.85	PR (1)	..	..	W	PR	PO
101	Lakhnauti	1,861.88	PR (1)	..	..	W	KR	..
102	Urdana	1,989.89	PR (1)	..	..	W	..	..
103	Semra	1,488.05	PR (1)	..	..	W	PR	..
104	Semri Tola	900.18	..	..	..	W	PR	..

BANDHOGARH TAHSIL

Staple Food	Land use (*i.e.* area under different types of land use) in acres: Forest	Irrigated	Un-Irrigated	Culturable waste (*i.e.* pasture and grazing land etc.)	Area not available for cultivation	Nearest town & distance in Kms.	Day of weekly Market, if any, held in village	Remarks including any place of religious, historical or archaeological interest	L.C. No.
10	11	12	13	14	15	16	17	18	1
Wheat, Rice	309.78	8.02	1,416.41	1,024.51	41.10	Murwara 50.0	..	..	53
Wheat, Rice	870.30	93.78	1,096.14	36.47	30.00	Umaria 58.0	..	..	54
Wheat, Rice	1,120.16	0.20	877.17	69.18	21.00	Umaria 60.0	..	..	55
Wheat, Rice	593.21	9.24	1,663.00	280.66	14.18	Umaria 56.0	..	..	56
Wheat, Rice	1,414.05	13.47	2,709.73	438.38	154.08	Umaria 55.0	Thursday	..	57
Wheat, Rice	1,569.99	1.61	161.05	23.13	29.13	Umaria 53.0	..	..	58
Wheat, Rice	3,352.77	..	21.68	41.60	10.26	Umaria 54.0	..	..	59
Wheat, Rice	1,400.93	28.96	748.35	101.36	46.84	Umaria 65.0	..	..	60
Wheat, Rice	1,066.55	9.61	546.56	103.60	119.03	Umaria 65.0	..	..	61
Wheat, Rice	1,170.51	0.51	321.42	49.45	173.90	Umaria 68.0	..	..	62
Rice, Wheat	215.31	1.00	1,005.60	611.63	97.86	Umaria 69.0	..	..	63
Rice, Wheat	999.07	10.31	900.09	206.46	21.73	Umaria 70.0	..	..	64
Rice, Wheat	1,549.06	..	329.12	139.39	143.41	Umaria 56.0	..	..	65
Wheat, Rice	919.39	1.44	819.50	61.74	44.75	Umaria 60.0	..	..	66
Wheat, Rice	1,065.50	2.06	1,253.61	70.50	104.54	Umaria 60.0	..	..	67
Rice, Wheat	1,864.74	0.08	128.67	4.33	6.98	Umaria 60.0	..	..	68
..	708.48	..	..	..	21.32	Umaria 60.0	..	..	69
Wheat, Rice	952.28	0.48	575.86	141.41	37.26	Umaria 55.0	Monday	..	70
Wheat, Rice	3,092.74	0.09	847.25	2.70	25.36	Umaria 52.0	..	..	71
Wheat, Rice	5,421.27	1.28	548.20	33.32	73.30	Umaria 52.0	..	..	72
Wheat, Rice	2,076.35	1.65	622.82	40.15	163.01	Umaria 67.0	..	..	73
Rice, Wheat	1,157.31	0.02	337.55	16.49	220.84	Umaria 67.0	..	..	74
Rice, Wheat	791.72	1.10	403.77	62.00	200.64	Umaria 69.0	..	..	75
Rice, Wheat	731.26	1.35	491.24	105.38	61.07	Umaria 57.0	..	..	76
Rice, Wheat	3,628.33	1.67	355.73	20.78	18.93	Umaria 54.0	..	..	77
Rice, Maize	1,145.62	0.15	101.41	10.29	20.92	Umaria 60.0	..	..	78
Rice, Maize	2,779.60	0.74	262.69	42.81	505.71	Umaria 56.0	..	..	79
..	2,125.38	..	39.88	..	0.11	Umaria 56.0	..	..	80
..	917.16	..	..	..	..	Umaria 56.0	..	..	81
..	8,781.38	..	2.76	0.36	..	Umaria 56.0	..	..	82
Kodo, Maize	548.74	..	239.85	14.87	610.05	Umaria 61.0	..	..	83
Rice, Maize	..	..	237.36	22.43	261.90	Umaria 61.0	..	..	84
Rice, Maize	..	0.20	319.25	41.82	283.78	Umaria 61.0	..	..	85
Jowar, Maize	480.48	4.10	778.11	121.65	57.91	Umaria 59.0	..	..	86
Jowar, Maize	1,466.15	1.99	523.53	56.12	29.47	Umaria 59.0	..	..	87
Rice, Maize	1,792.37	0.30	629.90	196.24	77.42	Umaria 50.0	..	..	88
Rice, Maize	1,784.77	0.27	328.84	44.24	110.27	Umaria 48.0	..	..	89
Wheat, Rice	208.39	..	486.63	40.80	227.06	Umaria 57.0	..	..	90
Rice, Maize	1,940.88	..	910.13	50.00	60.66	Umaria 57.0	..	..	91
Rice, Maize	1,505.39	8.44	1,806.80	122.56	91.82	Umaria 65.0	..	..	92
Rice, Maize	979.08	..	336.02	341.91	235.35	Umaria 65.0	..	..	93
Rice, Maize	1,550.33	..	443.86	330.87	261.92	Umaria 61.0	..	..	94
Rice, Kodo	243.20	4.68	1,315.28	88.10	172.86	Umaria 42.0	Friday	..	95
Kodo, Kutki	707.61	..	173.12	25.21	1.16	Umaria 45.0	..	..	96
Kodo, Kutki	2,072.15	..	449.35	76.18	5.11	Umaria 45.0	..	..	97
Rice, Kodo	876.45	..	252.91	216.48	22.03	Umaria 50.0	..	..	98
Rice, Kodo	568.41	203.24	372.21	110.18	8.99	Umaria 50.0	..	..	99
Rice, Maize	715.22	490.37	550.62	379.03	39.61	Umaria 47.0	..	..	100
Rice, Maize	1,137.17	0.12	608.73	15.32	100.54	Umaria 46.0	..	..	101
Rice, Kodo	1,364.97	0.09	498.04	14.11	112.68	Umaria 51.0	..	..	102
Rice, Jowar	1,054.77	3.38	330.35	65.26	34.29	Umaria 50.0	..	..	103
Rice, Jowar	584.99	0.05	278.10	13.51	23.53	Umaria 48.0	..	..	104

VILLAGE DIRECTORY

L.C. No.	Name of village	Total area of the village (in acres)	Amenities available within the villages					
			Educational	Medical	Power Supply	Drinking water	Communication	Post and Telegraph
1	2	3	4	5	6	7	8	9
105	Kuthuliya	1,858.02	..	..	..	W	..	..
106	Ramna No. 1	1,0520.97	..	..	..	W	..	..
107	Patehara	2,320.13	PR (1)	..	..	..	PR	..
108	Bhadari	1,321.98	PR (1)	..	..	W	..	..
109	Sigudi	2,608.26	PR (1)	..	..	W	PR	..
110	Bamera	2,893.95	..	..	..	W	..	..
111	Uchehara	815.15	..	..	..	..	..	..
112	Pataura	1,704.59	..	..	..	W	PR	..
113	Narwar	1,539.85	..	..	..	W	PR	..
114	Kuchwahi	1,051.57	PR (1)	..	..	W	PR	..
115	Guruwahi	2,033.65	..	..	..	W	PR	..
116	Ranchha	1,608.82	..	..	..	W	..	..
117	Dobha	3,482.51	..	..	..	W	..	..
118	Garhpuri	8,511.86	..	..	..	W	PR	..
119	Badwahi	2,169.92	..	..	..	W	..	..
120	Bagaiha	3,799.06	..	..	..	W	..	..
121	Salkhaniya	2,814.96	..	..	..	W	..	..
122	Mairi	4,126.44	..	..	..	W	PR	..
123	Kathali	449.83	..	..	..	W	..	..
124	Jamunara	767.08	..	..	..	W	..	..
125	Tala	2,562.32	PR (1)	..	..	W	PR	PO
126	Ghaghaud	1,759.97	..	..	..	W	..	..
127	Kila Bandhogarh	10,376.24	..	..	..	TK	KR	..
128	Bijhariya	956.98	..	..	..	W	..	..
129	Mala	613.75	..	..	..	W	..	..
130	Rakhi Amodar	668.02	..	..	..	W	..	..
131	Rohaniya	1,059.64	..	..	..	..	..	..
132	Sarmaniya	665,61	PR (1)	..	..	W	..	..
133	Bhajiya	602.31	..	..	..	..	..	..
134	Lakhumar	585.98	..	..	..	W	..	..
135	Bansa	1,898.96	..	..	..	W	..	..
136	Dulhara	2,121.84	..	..	..	W	..	..
137	Kachhauha	2,938.67	PR (1)	..	..	W	..	..
138	Rijhauha	440.89	..	..	..	..	..	..
139	Kolar	1,212.83	..	..	..	W	..	..
140	Kathar	1,704.08	PR (1)	..	..	W	KR	PO
141	Raksa	2,074.59	PR (1)	..	..	W	..	..
142	Badar	2,995.54	PR (1)	..	..	W	..	..
143	Badari	1,582.87	..	..	..	W	..	..
144	Bharmila	781.70	..	..	..	W	..	..
145	Bhamraha	2,416.71	PR (1)	..	..	W	..	..
146	Majhauli	1,542.57	..	..	..	W	KR	..
147	Harrai	1,532.18	..	..	..	W	KR	..
148	Pipari Tola	451.78	..	..	..	W	KR	..
149	Bijori	2,548.34	..	..	..	W	KR	PO
150	Karondi Tola	1,016.46	..	..	..	W	KR	..
151	Hirauli	2,598.37	..	..	..	W	KR	..
152	Dongri Tola	1,020.77	..	..	..	W	KR	..
153	Madhau	3,051.49	..	..	..	W	KR	..
154	Deori	799.50	..	..	..	W	KR	..
155	Malhara	4,387.94	..	..	..	W	KR	..
156	Samar Kuini	1,760.06	PR (1)	..	..	W	KR	..

BANDHOGARH TAHSIL

Staple Food	Land use (*i.e.* area under different types of land use) in acres: Forest	Irrigated	Un-Irrigated	Culturable waste (*i.e.* pasture and grazing land etc.)	Area not available for cultivation	Nearest town & distance in Kms.	Day of weekly Market, if any, held in village	Remarks including any place of religious, historical or archaeological interest	L.C. No.
10	11	12	13	14	15	16	17	18	1
Rice, Maize	1,362.58	0.15	394.86	78.5	21.89	Umaria 47.0	..	..	105
Rice, Maize	10,520.26	..	..	..	0.71	Umaria 47.0	..	..	106
..	1,621.14	0.14	446.29	11.89	240.67	Umaria 46.0	..	..	107
Rice, Maize	1,079.60	0.29	209.08	18.02	14.99	Umaria 45.0	..	..	108
Rice, Kodo	1,548.72	4.30	775.55	240.22	39.47	Umaria 46.0	..	..	109
Rice, Kodo	1,966.90	0.57	269.48	43.97	613.03	Umaria 45.0	..	..	110
..	744.26	..	15.80	..	55.09	Umaria 40.0	..	..	111
Rice, Maize	1,260.84	0.03	194.14	58.81	190.77	Umaria 40.0	..	..	112
Rice, Maize	1,164.74	0.16	278.65	79.67	16.63	Umaria 39.0	..	..	113
Rice, Maize	872.92	0.04	128.04	32.17	18.40	Umaria 35.0	..	..	114
Rice, Maize	1,436.54	0.01	194.02	21.38	381.70	Umaria 35.0	..	..	115
Rice, Maize	915.91	0.07	311.32	66.40	315.12	Umaria 40.0	..	..	116
Rice, Maize	3,266.16	0.01	64.81	66.64	84.89	Umaria 40.0	..	..	117
Rice, Maize	7,137.01	0.11	260.66	54.31	1,059.77	Umaria 30.0	..	..	118
Rice, Maize	1,948.83	..	94.62	28.37	98.10	Umaria 44.0	..	..	119
Rice, Maize	2,839.17	0.02	204.97	65.95	688.95	Umaria 44.0	..	..	120
Rice, Maize	2,425.10	0.05	205.93	132.65	51.23	Umaria 50.0	..	..	121
Rice, Maize	3,850.77	0.01	127.82	83.78	64.06	Umaria 32.0	..	..	122
Maize, Kodo	266.42	0.08	167.87	8.13	7.33	Umaria 40.0	..	..	123
Maize, Kodo	583.53	0.04	112.39	10.20	60.92	Umaria 37.0	..	..	124
Maize, Kodo	2,099.05	0.02	295.03	53.18	115.04	Umaria 30.0	..	..	125
Rice, Maize	1,427.90	..	199.92	24.00	108.15	Umaria 45.0	..	..	126
Maize, Kodo	352.21	..	..	..	10,024.03	Umaria 45.0	..	..	127
Maize, Kodo	101.03	..	307.11	33.95	514.89	Umaria 36.0	..	..	128
Maize, Kodo	228.37	0.13	295.20	40.00	50.05	Umaria 40.0	..	..	129
Maize, Kodo	355.45	0.03	188.46	60.20	63.88	Umaria 39.0	..	..	130
..	765.82	..	159.26	27.44	107.12	Umaria 42.0	..	..	131
Maize, Kodo	435.99	..	137.66	30.35	61.61	Umaria 38.0	..	..	132
..	579.31	..	..	..	23.00	Umaria 45.0	..	..	133
Maize, Kodo	459.10	..	34.83	45.05	47.00	Umaria 47.0	..	..	134
Maize Rice	1,297.82	..	145.95	32.15	423.04	Umaria 49.0	..	..	135
Maize, Rice	1,736.70	..	59.99	93.85	231.30	Umaria 49.0	..	..	136
Jowar, Rice	1,955.75	0.41	507.23	246.48	228.80	Umaria 50.0	..	..	137
..	243.07	..	77.05	8.65	112.12	Umaria 50.0	..	..	138
Rice, Maize	285.20	..	335.40	471.43	120.80	Umaria 48.0	..	..	139
Rice, Maize	481.26	1,68	589.55	259.16	372.43	Umaria 52.0	..	..	140
Maize, Rice	989.15	0.52	477.10	494.62	113.20	Umaria 47.0	..	..	141
Maize, Rice	793.50	0.03	575.60	1,063.54	562.87	Umaria 50.0	..	..	142
Rice, Maize	1,101.12	..	275.15	144.93	61.67	Umaria 50.0	..	..	143
Maize, Rice	403.87	..	177.18	66.18	134.47	Umaria 51.0	..	..	144
Rice, Maize	1,538.99	0.62	820.06	41.87	15.17	Shahdol 45.0	..	..	145
Kodo, Maize	1,246.06	0.06	187.83	102.30	6.32	Shahdol 39.0	..	..	146
Kodo, Maize	1,248.89	0.03	167.59	65.25	50.42	Shahdol 40.0	..	..	147
Kodo, Maize	260.42	0.51	178.48	2.45	9.92	Shahdol 42.0	..	..	148
Kodo, Rice	1,192.26	13.77	1,286.21	18.28	37.82	Shahdol 42.0	..	..	149
Rice, Maize	460.32	4.27	430.38	108.67	12.82	Shahdol 42.0	..	..	150
Rice, Maize	2,145.13	0.04	369.34	70.72	13.14	Shahdol 45.0	..	..	151
Rice, Maize	431.90	0.03	498.01	7.14	83.69	Shahdol 45.0	..	..	152
Rice, Maize	2,702.72	0.01	155.48	71.27	122.01	Shahdol 44.0	..	..	153
Maize, Rice	291.09	..	207.67	32.20	268.54	Umaria 61.0	..	..	154
Rice, Maize	3,910.71	..	182.18	204.24	90.81	Umaria 60.0	..	..	155
	1,354.12	..	364.97	27.12	13.85	Umaria 60.0	..	..	156

VILLAGE DIRECTORY

L.C. No.	Name of village	Total area of the village (in acres)	Amenities available within the villages					
			Educational	Medical	Power Supply	Drinking water	Communication	Post and Telegraph
1	2	3	4	5	6	7	8	9
157	Chechpur	2,558.17	..	..	..	N,W	..	..
158	Niwsi	4,032,63	..	..	..	W	..	..
159	Kudri	2,697.37	..	..	..	W	..	..
160	Marai Kalan	682.81	..	..	..	W	KR	..
161	Gobratal	720.13	..	..	..	N,W	..	..
162	Marai Khurd	2,665.32	..	..	..	W	..	..
163	Dodka	2,789.03	PR (1)	..	..	W	KR	..
164	Damna	1,091.31	PR (1)	..	..	W	KR	..
165	Badkhera	2,893.73	PR (1)	..	..	W	KR	..
166	Milli	2,622.02	..	..	..	W	KR	..
167	Kumharwah	1,0473.09	..	..	..	N,W	KR	..
168	Bagdari	1,563.09	..	..	..	W	KR	..
169	Badwahi	3,572.25	..	..	..	W	..	..
170	Ramsohra	2,193.08	..	..	..	..	..	..
171	Mainwah	2,972.94	..	..	..	W	..	..
172	Kumharra	3,219.07	..	..	..	W	..	..
173	Kudri Tola	3,131.88	..	..	..	W	..	..
174	Gidri	2,143.88	..	..	..	NW,W	..	..
175	Sakariya	987.39	..	..	..	W	..	..
176	Bahannara	1,712.50	..	..	..	..	..	..
177	Chechariya	3,832.68	PR (1)	..	..	W,R	..	..
178	Chhatan Tola	1,571.85	..	..	..	W	KR	..
179	Rohaniya	6,429.55	PR (1)	..	..	W	KR	..
180	Goraiya	3,413.08	PR (1)	..	..	W	KR	..
181	Amlai	1,723.10	..	..	..	N,W	KR	..
182	Ghunsu	1,436.79	..	..	..	W	KR	..
183	Sehra Tola	4,608.57	PR (1)	..	..	W	KR	..
184	Bas Kuta	2,499.70	PR (1)	..	..	W	KR	..
185	Kachhra Tola	2,308.57	..	..	..	W	KR	..
186	Raipur	2,143.03	PR (1)	D (1)	..	W	KR	PO
187	Badwahi	1,345.91	..	..	..	W	KR	..
188	Badrehal	2,402.84	..	..	..	NW	KR	..
189	Ghaghdar	2,311,63	PR (1)	..	..	W	KR	..
190	Mudgudi	1,107.28	..	..	..	W	..	..
191	Pipra Tola	565.11	..	..	..	..	..	..
192	Mudhana	1,006.71	..	..	..	..	KR	..
193	Chingraula	416.14	..	..	..	..	KR	..
194	Chirwah	3,113.34	..	..	..	W	KR	..
195	Kota	1,610.45	..	..	..	..	KR	..
196	Badbar	1,635.52	PR (1)	..	..	W	KR	..
197	Bharhut	3,963.59	PR (1)	..	..	W	KR	..
198	Khusarwah	3,928.13	..	..	..	..	KR	..
199	Parasi	2,388.86	PR (1)	..	..	W	PR	..
200	Mahaman	4,691.86	..	..	..	W	PR	..
201	Mardari	1,935.76	PR(1)	..	..	W	..	..
202	Kudarwar	2,765.15	..	..	..	W	..	..
203	Gobadi	2,395.89	..	..	..	W	..	..
204	Bathan	1,882.06	..	..	..	W	..	..
205	Gata	1,401.62	..	..	..	W	..	..
206	Majh Kheta	4,056.77	PR (1)	..	..	W	..	..
207	Kumhai	8,183.31	..	..	..	W	..	..
208	Magdhi	10,435.89	..	..	..	W	..	..

BANDHOGARH TAHSIL

Staple Food	Land use (*i.e.* area under different types of land use) in acres					Nearest town & distance in Kms.	Day of weekly Market, if any, held in village	Remarks including any place of religious, historical or archaeological interest	L.C. No.
	Forest	Irrigated	Un-Irrigated	Culturable waste (*i.e.* pasture and grazing land etc.)	Area not available for cultivation				
10	11	12	13	14	15	16	17	18	1
Rice, Maize	2,416.66	..	70.55	19.36	51.60	Umaria 36.0	..	..	157
Rice, Maize	2,897.84	..	182.02	150.76	802.01	Umaria 36.0	..	..	158
Rice, Jowar	2,399.87	..	236.42	10.54	50.54	Umaria 38.0	..	..	159
Rice, Jowar	251,70	..	177.40	39.00	214.71	Umaria 40.0	..	..	160
Rice, Jowar	375.96	0.01	183.19	4.25	156.72	Umaria 42.0	..	..	161
Rice, Jowar	2,132.99	0.02	191.90	128.23	212.18	Umaria 56.0	..	..	162
Rice, Maize	1,812.64	0.07	788.36	153.80	34.16	Umaria 54.0	..	..	163
Rice, Jowar	356.19	0.02	295.18	150.38	289.54	Umaria 64.0	..	..	164
Rice, Jowar	2,048.92	0.02	287.88	170.09	386.82	Umaria 56.0	..	..	165
Maize, Kodo	2,521.18	..	71.54	28.89	0.41	Umaria 56.0	..	..	166
Maize, Kodo	10,424.10	..	..	..	48.99	Johilla Colliery 21.0	..	..	167
Maize, Kodo	1,375.81	..	33.11	150.66	3.51	Johilla Colliery 29.0	..	..	168
Maize, Kodo	3,371.27	..	69.09	128.28	3.61	Johilla Colliery 27.0	..	..	169
...	2,116.57	..	5.12	26.64	44.75	Johilla Colliery 24.0	..	..	170
Maize, Kodo	2,820.05	..	45.62	55.86	51.41	Johilla Colliery 24.0	..	..	171
Maize, Kodo	2,770.77	..	139.83	182.91	125.56	Johilla Colliery 20.0	..	..	172
Maize, Kodo	2,212.32	..	288.05	555.59	75.92	Johilla Colliery 14.0	..	..	173
Maize, Kodo	497.53	..	80.87	52.77	1,512.71	Johilla Colliery 24.0	..	..	174
Maize, Kodo	774.49	..	77.09	108.95	26.86	Johilla Colliery 24.0	..	..	175
..	1,696.25	..	7.88	..	8.37	Johilla Colliery 24.0	..	..	176
Maize, Kodo	2,708.53	..	391.41	572.31	160.43	Johilla Colliery 30.0	..	..	177
Maize, Kodo	1,159.11	..	374.30	0.34	38.10	Umaria 14.0	..	..	178
Maize, Kodo	5,060.42	0.05	1,139.71	19.19	210.18	Umaria 16.0	..	..	179
Maize, Kodo	2,656.84	0.31	701.08	3.22	51.63	Johilla Colliery 15.0	..	..	180
Maize, Kodo	1,653.59	..	64.49	4.97	0.05	Umaria 12.0	..	..	181
Maize, Kodo	1,022.55	0.31	382.82	1.84	29.27	Umaria 12.0	..	..	182
Maize, Kodo	3,366.08	..	1,160.26	16.71	65.52	Umaria 14.0	..	..	183
Maize, Kodo	1,386.17	..	685.10	21.86	406.57	Umaria 15.0	..	..	184
Maize, Kodo	1,362.36	..	846.66	13.33	86.22	Johilla Colliery 16.0	..	..	185
Maize, Kodo	1,333.38	..	737.33	23.84	48.48	Johilla Colliery 10.0	..	..	186
Maize, Rice	1,103.73	..	139.72	84.28	18.18	Umaria 20.0	..	..	187
Rice, Maize	2,098.66	..	240.31	35.22	28.65	Umaria 20.0	..	..	188
Maize, Rice	1,778.07	..	444.86	52.77	35.93	Umaria 18.0	..	..	189
Maize, Rice	965.58	..	117.97	11.71	12.02	Umaria 16.0	..	..	190
Maize, Rice	437.56	..	110.54	5.50	11.51	Umaria 16.0	..	..	191
..	719.15	..	236.98	15.00	35.58	Umaria 10.0	..	..	192
..	323.98	..	77.00	1.83	13.33	Umaria 10.0	..	..	193
Rice, Kodo	2,920.88	..	172.27	7.31	12.88	Umaria 12.0	..	..	194
..	1,296.86	..	257.49	18.95	37.15	Umaria 10.0	..	..	195
Rice, Kodo	1,255.09	..	333.00	19.16	28.27	Umaria 20.0	..	..	196
Maize, Kodo	3,244.22	..	492.75	198.47	28.15	Umaria 23.0	..	..	197
Maize, Kodo	3,603.78	..	198.48	78.13	47.74	Umaria 25.0	..	..	198
Maize, Kodo	2,126.86	0.01	202.97	38.32	20.70	Umaria 22.0	..	..	199
Maize, Rice	4,053.60	0.01	306.39	52.71	279.15	Umaria 22.0	..	..	200
Maize, Rice	1,567.63	..	273.93	29.58	64.62	Umaria 22.0	..	..	201
..	2,699.06	..	58.72	5.74	1.63	Umaria 22.0	..	..	202
Rice, Maize	2,215.14	0.01	124.62	53.13	2.99	Umaria 25.0	..	..	203
Rice, Maize	1,537.62	..	125.48	45.07	173.89	Umaria 39.0	..	..	204
Rice, Maize	1,229.84	0.10	100.42	4.92	66.34	Umaria 35.0	..	..	205
Rice, Maize	3,561.96	0.15	278.59	23.95	192.12	Umaria 40.0	..	..	206
..	7,414.57	..	58.62	2.22	707.90	Umaria 41.0	..	..	207
Rice, Wheat	9,858.73	..	152.44	60.63	364.09	Umaria 40.0	..	..	208

VILLAGE DIRECTORY

L.C. No.	Name of village	Total area of the village (in acres)	Amenities available within the villages					
			Educational	Medical	Power Supply	Drinking water	Communication	Post and Telegraph
1	2	3	4	5	6	7	8	9
209	Pathari	1,224.92	..	..	..	W	..	..
210	Chapar	872.87	..	..	..	..	..	..
211	Khaira	980.05	..	..	..	W	PR	..
212	Dhamo Khar	2,830.58	PR (1)	..	..	W	PR	..
213	Chhain	3,858.22	..	..	..	..	..	..
214	Kotalwah	725.59	..	..	..	W	..	..
215	Umaria *alias* Kuchhiya Tola	4,303.87	..	..	..	W	KR	..
216	Bartarai	1,516.29	..	..	..	W	..	..
217	Kamta	602.52	..	..	..	..	..	..
218	Jhamaiya	1,369.36	..	..	..	..	KR	..
219	Dadraudi	907.20	PR (1)	..	..	W	KR	..
220	Kodar	603.48	PR (1)	..	..	W	..	..
221	Saraswahi	662.92	PR (1)	..	..	W	KR	..
222	Bardauha	825.16	..	..	..	W	..	..
223	Barbaspur	1,591.63	PR (1)	..	..	W	PR	..
224	Kolha	753.40	..	..	..	R	KR	..
225	Tenduha	303.99	..	..	..	..	KR	..
226	Takhatpur	586.09	..	..	..	W	KR	..
227	Baderi	1,229.94	PR (1)	..	..	W	PR	..
228	Dabrauha	1,395.41	..	..	..	W	KR	..
229	Sewai	516.33	..	..	..	W	PR	..
230	Ghanghari	624.96	PR (1)	..	..	W	PR	..
231	Mahimar	547.10	..	..	..	W	KR	..
232	Kuwan	371.75	..	..	..	W	KR	..
233	Bilaikap	961.00	..	..	..	W	KR	..
234	Lalpur	732.45	..	..	..	W	..	..
235	Kherwa Kalan	613.14	..	..	..	W	..	..
236	Kherwa Khurd	747.78	..	..	..	W	..	..
237	Majhgawan	882.32	PR (1)	..	..	W	KR	..
238	Kachharwar	1,972.11	PR (1)	..	..	W	..	..
239	Lagwari	2,184.86	..	..	..	W	..	..
240	Dhanwahi	1,292.13	PR (1)	..	..	W	KR	..
241	Padariya	672.77	..	..	..	..	..	..
242	Dubbar	1,424.73	PR (1)	..	..	W	PR	..
243	Didauri	1,567.19	PR (1)	..	..	W	PR	..
244	Salaiya	1,671.97	PR (1)	..	..	W	..	..
245	Tali	2,652.04	..	..	..	W	KR	..
246	Achla	2,063.28	PR (1)	..	..	W	KR	..
247	Tekan	956.66	PR (1)	..	..	W	KR	..
248	Patrei	1,189.15	PR (1)	..	..	W	KR	..
249	Banka	1,328.14	PR (1)	..	EI	W	KR	..
250	Raghopur	1,487.59	..	..	..	W	KR	..
251	Majhauli	815.86	..	..	..	W	..	..
252	Antariya	1,965.27	..	..	..	W	..	..
253	Chhulha	1,543.95	..	..	..	..	..	..
254	Dhaurkhoh	4,000.09	..	..	..	W	KR	..
255	Khairbhar	615.63	PR (1)	..	..	W,R	KR	..
256	Barhata	626.31	PR (1)	..	..	W,R	KR	..
257	Hardua	656.27	PR (1)	..	..	W,R	KR	..
258	Koylari	1,289.43	PR (1)	..	..	W,TK,R	KR	..
259	Jhala	895.10	..	..	..	W	KR	..
260	Tala	882.46	..	..	..	W	..	..

BANDHOGARH TAHSIL

Staple Food	Land use (*i.e.* area under different types of land use) in acres: Forest	Irrigated	Un-Irrigated	Culturable waste (*i.e.* pasture and grazing land etc.)	Area not available for cultivation	Nearest town & distance in Kms.	Day of weekly Market, if any, held in village	Remarks including any place of religious, historical or archaeological interest	L.C. No.
10	11	12	13	14	15	16	17	18	1
Rice, Maize	1,033.00	..	164.50	17.66	9.76	Umaria 26.0	..	..	209
Rice, Maize	654.96	0.02	194.49	4.89	18.51	Umaria 18.0	..	..	210
Rice, Maize	564.30	0.03	367.35	20.44	27.93	Umaria 16.0	..	..	211
Rice, Maize	2,014.46	0.07	637.43	77.60	101.02	Umaria 17.0	..	..	212
..	2,789.14	..	317.72	46.65	704.71	Umaria 18.0	..	..	213
..	476.05	..	229.83	10.34	9.37	Umaria 15.0	..	..	214
Rice, Maize	4,038.67	..	130.40	12.46	122.34	Umaria 15.0	..	..	215
Maize, Kodo	1,015.72	0.12	331.43	19.15	149.87	Umaria 17.0	..	..	216
..	543.38	..	38.59	..	20.55	Umaria 18.0	..	..	217
..	826.29	..	260.50	21.67	260.90	Umaria 15.0	..	..	218
Maize, Rice	163.27	0.09	684.61	17.80	41.43	Umaria 14.0	..	..	219
Maize, Rice	249.71	0.08	283.66	18.28	51.75	Umaria 14.0	..	..	220
Maize, Rice	115.25	0.14	468.69	55.55	23.29	Umaria 12.0	..	..	221
Rice, Maize	171.50	0.02	456.04	60 49	137.11	Umaria 12.0	..	..	222
Kodo, Rice	1,036.36	0.09	465.58	52.62	36.98	Umaria 11.0	..	..	223
..	547.58	..	161.19	18.54	25.09	Umaria 9.0	..	..	224
Kodo, Jowar	26.06	..	267.44	9.99	0.50	Umaria 9.0	..	..	225
Wheat, Rice	137.42	..	335.77	79.66	33.24	Umaria 8.0	..	..	226
Kodo, Jowar	409.73	0.36	617.70	30.03	172.12	Umaria 6.0	..	..	227
Kodo, Jowar	266.77	..	723.57	343.85	61.22	Umaria 8.0	..	..	228
Wheat, Jowar	55.93	..	430.76	6.31	23.33	Umaria 6.0	..	..	229
Wheat, Jowar	84.45	0.20	465.60	32.05	42.66	Umaria 3.0	..	..	230
Wheat, Jowar	82.98	..	420.13	20.66	23.33	Umaria 6.0	..	..	231
Kodo, Jowar	108.00	..	256.07	5.17	2.51	Umaria 6.0	..	..	232
Kodo, Jowar	424.12	..	461.86	27.11	47.91	Umaria 5.0	..	..	233
..	..	1.32	381.74	24.65	324.74	Umaria 1.6	..	..	234
Paddy, Kodo	286.55	..	247.59	21.51	57.49	Umaria 12.0	..	..	235
Paddy, Kodo	239.99	..	442.59	40.36	24.84	Umaria 12.0	..	..	236
Rice, Kodo	102.30	0.01	689.71	56.08	34.22	Umaria 12.0	..	..	237
Rice, Kodo	778.59	3.03	766.74	197.68	226.07	Umaria 6.0	..	..	238
Maize, Kodo	1,358.75	..	735.16	70.42	20.53	Umaria 5.0	..	..	239
Maize, Kodo	163.38	..	782.45	50.40	295.90	Umaria 5.0	..	..	240
..	490.27	..	171.65	0.53	10.32	Umaria 10.0	..	..	241
Rice, Maize	683.75	..	682.22	11.13	47.63	Umaria 10.0	..	..	242
Maize, Rice	973.40	..	578.59	4.58	10.62	Umaria 12.0	..	..	243
Maize, Rice	841.11	..	736.30	8.66	85.90	Umaria 17.0	..	..	244
Maize, Rice	2,001.23	..	594.85	10.77	45.19	Umaria 17.0	..	..	245
Rice, Kodo	1,339.27	..	663.23	4.06	56.72	Umaria 15.0	..	..	246
Kodo, Rice	631.31	..	255.45	36.72	33.18	Umaria 28.0	..	..	247
Wheat, Rice	246.18	..	834.66	72.87	35.44	Umaria 26.0	..	..	248
Maize, Wheat	291.52	6.41	928.10	79.29	22.82	Umaria 23.0	..	..	249
Rice, Kodo	1,157.04	..	264.12	50.54	15.89	Umaria 26.0	..	..	250
Maize, Kodo	550.99	..	218.11	37.88	8.88	Umaria 26.0	..	..	251
Maize, Kodo	1,819.73	..	77.49	20.68	47.37	Umaria 36.0	..	..	252
..	1,494.95	..	..	..	49.00	Umaria 32.0	..	..	253
Maize, Kodo	3,216.03	..	635.27	96.65	52.14	Umaria 27.0	..	..	254
Jowar, Maize	32.24	..	520.21	19.53	43.65	Umaria 26.0	..	..	255
Kodo, Jowar	3.11	0.25	580.31	20.45	22.19	Umaria 27.0	..	..	256
Kodo, Jowar	31.61	..	583.76	16.13	24.77	Umaria 24.0	..	..	257
Kodo, Jowar	78.96	..	1,126.20	44.30	39.97	Umaria 22.0	..	..	258
Rice, Kodo	391.30	..	449.30	12.97	41.53	Umaria 27.0	..	..	259
..	31.15	..	801.30	42.45	7.56	Umaria 27.0	..	..	260

VILLAGE DIRECTORY

L.C. No.	Name of village	Total area of the village (in acres)	Amenities available within the villages					
			Educational	Medical	Power Supply	Drinking water	Communication	Post and Telegraph
1	2	3	4	5	6	7	8	9
261	Jogiya	681.27	PR (1)	..	..	W,R	KR	..
262	Mannai	628.55	..	..	..	..	..	..
263	Tenduha	594.11	PR (1)	..	..	W	KR	..
264	Kherwa	97.08	..	..	..	..	..	..
265	Araji Patharhata	15.87	..	..	..	..	..	..
266	Chak Arjunsingh	10.86	..	..	..	..	..	..
267	Semdari	800.13	..	..	..	W,R	KR	..
268	Patharhata	507.25	PR (1)	..	..	W	KR	PO
269	Karanpura	433.16	Mid.S.(1)	..	..	W,R	KR	..
270	Karhiya	685.47	PR (1)	..	..	W	PR,R	..
271	Chhaparwah Kalan No. 1	742.70	..	..	EI	W	PR	..
272	Chhaparwah Kalan No. 2	..	..	..	..	..	..	..
273	Deora Bada	750.37	PR (1)	..	..	W	PR	..
274	Deora Chhota	261.34	..	..	..	..	PR	..
275	Gopalpur	135.24	..	..	..	..	PR	..
276	Chhaparwah Khurd	156.31	..	..	..	..	PR	..
277	Jetwar	1,429.53	..	..	..	W	KR,R	..
278	Pipariya	263.85	..	..	EI	W	..	..
279	Rampur	845.75	PR (1)	..	EI	W	KR	..
280	Nariyala	653.62	..	..	..	W	KR	..
281	Barahi Chhot	120.43	..	..	..	W	KR	..
282	Chandiya Khas	2,662.85	PR(2),Mid.S.(1),See.S.(1)	PHC(1)	EIN	W	PR,R	PO,TO
283	Sanpur	162.91	..	..	..	W	PR,R	..
284	Naugaja	353.26	PR (1)	..	..	W	PR,R	..
285	Chhahar	491.05	..	..	..	..	..	..
286	Besahani	2,659.93	..	..	..	W,R	KR,R	..
287	Bamhangawan	312.82	..	..	..	W	KR	..
288	Majhgawan	1,674.72	PR (1)	..	..	W	KR	..
289	Bansa	1,430.96	..	..	..	W	..	..
290	Madwa	1,346.53	PR (1)	..	..	W	KR	..
291	Deogawan	150.89	..	..	..	..	..	..
292	Kari Pathar	2,218.31	..	..	..	..	..	..
293	Badwar	3,485.21	..	..	..	..	..	..
294	Guda	472.97	PR (1)	..	..	R	KR	..
295	Raj Tola	618.03	..	..	..	W	KR	..
296	Madha	131.53	..	..	..	..	..	..
297	Pahadiguda	363.63	..	..	..	..	..	..
298	Pahadi Punchhi	97.36	..	..	..	..	..	..
299	Kaudiya	2,505.09	PR (1),Mid.S.(1)	..	..	W	KR	PO
300	Salaiya	1,293.37	..	..	..	W	KR	..
301	Semra	836.91	..	..	..	..	..	..
302	Jatra Tola	458.73	..	..	..	..	..	..
303	Dhari	302.94	..	..	..	..	..	..
304	Barbaspur	643.59	..	..	..	..	..	..
305	Dhatura	1,098.61	PR (1)	..	..	W	..	..
306	Rojhin	354.13	..	..	..	R	..	..
307	Ghoghri	1,261.56	..	..	..	W	..	..
308	Baherwah	823.03	PR (1)	..	..	W	..	..
309	Narbar	2,822.33	PR (1)	..	..	W	..	..
310	Khalekathai	2,103.77	..	..	..	W	..	..
311	Tikura Kathai	2,179.22	..	..	..	W	..	..
312	Pali	1,703.79	PR (1)	..	..	W	PR,R	..

BANDHOGARH TAHSIL

Staple Food	Land use (*i.e.* area under different types of land use) in acres					Nearest town & distance in Kms.	Day of weekly Market, if any, held in village	Remarks including any place of religious, historical or archaeological interest	L.C. No.
	Forest	Irrigated	Un-Irrigated	Culturable waste (*i.e.* pasture and grazing land etc.)	Area not available for cultivation				
10	11	12	13	14	15	16	17	18	1
Kodo, Rice	..	..	636.54	8.61	36.12	Umaria 24.0	..	..	261
..	..	..	608.13	19.35	1.07	Umaria 23.0	..	..	262
Kodo, Jowar	..	..	575.07	12.80	6.24	Umaria 23.0	..	..	263
..	..	..	97.08	..	..	Umaria 23.0	..	..	264
..	..	..	14.02	1.85	..	Umaria 22.0	..	..	265
..	..	..	10.86	..	..	Umaria 22.0	..	..	266
Gram, Kodo	5.10	..	723.11	28.36	43.56	Umaria 24.0	..	..	267
Kodo, Rice	17.10	..	445.37	32.13	12.65	Umaria 22.0	..	..	268
Kodo, Jowar	..	..	401.38	20.86	10.92	Umaria 22.0	..	..	269
Maize, Jowar	253.80	..	363.60	13.21	54.86	Umaria 25.0	..	..	270
..	44.75	23.38	622.82	17.92	33.83	Umaria 21.0	..	..	271
..	..	..	..	..	..	Umaria 22.0	..	..	272
Kodo, Rice	194.17	..	429.65	16.04	110.51	Umaria 22.4	..	..	273
..	0.55	..	249.04	6.46	5.29	Umaria 23.0	..	..	274
..	..	..	127.93	0.48	6.83	Umaria 23.0	..	..	275
..	..	..	149.06	7.25	..	Umaria 23.0	..	..	276
Wheat, Rice	132.25	12.82	1,151.10	70.30	63.06	Umaria 23.0	..	..	277
Rice, Wheat	..	42.25	193.24	24.71	3.65	Umaria 20.0	..	..	278
Paddy, Wheat	0.11	0.25	803.24	26.11	16.04	Umaria 20.0	..	..	279
Wheat, Rice	60.58	0.77	444.52	111.74	36.01	Umaria 20.0	..	..	280
Kodo, Rice	5.45	..	94.24	16.45	4.29	Umaria 20.0	..	..	281
Rice, Kodo	626.46	113.00	1,473.41	250.16	199.82	Umaria 20.0	Friday	..	282
Rice, Kodo	4.68	2.29	115.46	37.21	3.27	Umaria 20.0	..	..	283
Rice, Kodo	118.63	12.15	148.77	40.46	33.25	Umaria 20.0	..	..	284
..	414.86	..	33.47	22.60	20.12	Umaria 19.0	..	..	285
Rice, Kodo	2,025.38	..	421.72	50.20	162.63	Umaria 22.0	..	..	286
Rice, Kodo	112.65	..	129.62	62.01	8.54	Umaria 24.0	..	..	287
Rice, Wheat	435.90	..	1,104.32	49.86	84.64	Umaria 24.0	..	..	288
Wheat, Rice	727.04	..	541.71	83.14	79.07	Umaria 24.0	..	..	289
Wheat, Rice	586.30	..	654.71	54.86	50.66	Umaria 25.0	..	..	290
..	92.66	..	34.54	15.83	7.86	Umaria 25.0	..	..	291
..	2,142.30	..	47.88	..	28.13	Umaria 26.0	..	..	292
..	2,497.27	..	619.37	17.04	351.53	Umaria 19.0	..	..	293
Wheat, Rice	106.55	..	329.38	14.83	22.21	Umaria 32.0	..	..	294
Rice, Maize	366.47	..	214.65	7.10	29.81	Umaria 33.0	..	..	295
..	24.88	..	99.07	4.82	2.76	Umaria 30.0	..	..	296
..	148.43	..	184.00	12.92	18.28	Umaria 29.0	..	..	297
..	5.93	..	86.39	2.04	3.00	Umaria 30.0	..	..	298
Rice, Wheat	897.82	..	1,268.76	194.90	143.61	Umaria 30.0	..	..	299
Rice, Kodo	484.30	..	615.77	117.24	76.06	Umaria 27.0	..	..	300
..	242.59	..	419.07	54.08	121.17	Umaria 26.0	..	..	301
..	180.13	..	238.33	22.88	17.39	Umaria 26.0	..	..	302
..	101.24	..	178.94	9.93	12.83	Umaria 32.0	..	..	303
..	454.76	..	121.42	26.95	40.46	Umaria 18.0	..	..	304
Wheat, Rice	533.89	..	409.63	112.03	43.06	Umaria 18.0	..	..	305
..	50.00	..	221.86	62.85	19.42	Umaria 19.0	..	..	306
Wheat, Rice	694.00	..	377.84	151.10	38.62	Umaria 16.0	..	..	307
Rice, Wheat	245.24	..	412.08	152.23	13.48	Umaria 18.0	..	..	308
Wheat, Rice	1,603.60	..	811.41	333.56	73.76	Umaria 20.0	..	..	309
Kodo, Maize	1,105.47	..	698.51	224.42	75.37	Umaria 18.0	..	..	310
Kodo	1,484.45	..	313.45	163.66	217.66	Umaria 16.0	..	..	311
Maize, Rice	798.30	..	547.83	13.06	344.60	Umaria 10.0	..	..	312

VILLAGE DIRECTORY

L.C. No.	Name of village	Total area of the village (in acres)	Amenities available within the villages					
			Educational	Medical	Power Supply	Drinking water	Communication	Post and Telegraph
1	2	3	4	5	6	7	8	9
313	Barmani	1,933.36	..	..	..	O	..	..
314	Lodha	3,631.20	Mid.S.(1)	..	..	W	PR,R	PO
315	Majhgawar	887.02	..	..	..	W	..	..
316	Bharula	1,669.53	PR (1)	..	EIN	W	PR	..
317	Launga	216.88	..	..	..	..	..	..
318	Bharuli	497.65	..	..	EI	..	..	..
319	Tikariya	104.43	..	..	..	..	..	..
320	Chandwar	1,007.52	PR (1)	..	..	W	KR	..
321	Chandaul	1,060.64	..	..	..	W	..	..
322	Kripahan	1,284.21	..	..	..	..	..	..
323	Koilari	1,624.29	PR (1)	..	..	W	PR	..
324	Chhatan Camp.	2,705.58	PR (1)	..	..	W	PR	..
325	Vikatganj	455.41	PR (1)	..	..	W	PR,R	PO
326	Umaria	58.99	..	..	..	W	PR	..
327	Ujaniya	745.23	..	..	..	W	PR	..
328	Mahroi	2,361.87	PR (1)	..	..	W	KR	..
329	Uphri	132.30	PR (1)	..	..	W	KR	..
330	Bhagda	265.13	..	..	..	W	PR	..
331	Kirantal Kalan	546.72	PR (1)	..	..	W	PR	..
332	Kirantal Khurd	751.72	..	..	..	..	..	..
333	Bhaisadadar	207.56	..	..	..	W	..	..
334	Karimati	992.00	..	..	..	W	KR	..
335	Khaira	727.10	..	..	..	W	KR	..
336	Amdi	1,365.49	PR (1)	..	..	W,R	KR	..
337	Majmani Khurd	382.40	PR (1)	..	..	W	KR	..
338	Majmani Kalan	1,853.03	PR (1)	MCW(1)	..	W	KR	PO
339	Birhuliya	578.66	..	..	..	W	..	..
340	Junmani	1,503.88	..	..	..	W	..	..
341	Ginjari	996.15	..	..	..	W	..	..
342	Dulhari	650.59	..	..	..	..	..	..
343	Aganhudi	2,089.31	..	..	..	W	..	..
344	Mardari	2,026.70	PR (1)	..	..	W,TK	..	..
345	Khutesar	614.71	..	..	..	..	..	..
346	Pauniya	1,840.06	..	..	..	W	..	..
347	Dhangi	2,385.75	PR (1)	..	..	W,TK	..	..
348	Padariya	1,130.75	..	..	..	R	PR	..
349	Antariya	1,647.29	PR (1)	..	..	W	PR	..
350	Baheraha	1,108.08	..	..	..	..	..	..
351	Magardhara	1,750.15	..	..	..	W	..	..
352	Dongargawan	1,635.09	PR (1)	..	..	W	PR	..
353	Bichua	421.69	..	..	..	W	PR	..
354	Tamannara	1,776.20	PR (1)	..	..	W	PR	..
355	Lalpur	1,048.34	..	..	..	W	PR	..
356	Dhanehari	962.50	..	..	..	W	PR	..
357	Amha	750.74	..	..	..	W,NW	PR	..
358	Nipaniya	418.80	..	..	..	W,NW	PR	..
359	Guda	435.31	..	..	..	..	..	..
360	Kohka	1,452.70	PR (1)	..	..	W	..	..
361	Barauda	5,166.07	PR (1)	..	..	W	KR	..
362	Amha	613.20	..	..	..	..	..	..
363	Urdani	1,663.12	PR (1)	..	..	W	KR	..
364	Sahajnara	2,728.18	PR (1)	..	..	W	KR	..

BANDHOGARH TAHSIL

Staple Food	Land use (*i.e.* area under different types of land use) in acres					Nearest town & distance in Kms.	Day of weekly market, if any, held in village	Remarks including any place of religious, historical or archaeological interest	L.C. No.
	Forest	Irrigated	Un-Irrigated	Culturable waste (*i.e.* pasture and grazing land etc.)	Area not available for cultivation				
10	11	12	13	14	15	16	17	18	1
Maize, Rice	1,408.96	..	439.33	21.69	63.38	Umaria 13.0	..	..	313
Maize, Rice	1,048.95	3.43	2,244.13	73.12	261.57	Umaria 8.0	..	..	314
Maize, Rice	480.32	..	385.82	12.25	8.63	Umaria 7.0	..	..	315
Maize, Rice	370.20	0.02	1,130.34	32.47	136.50	Umaria 5.0	..	..	316
..	46.96	..	150.69	2.05	17.18	Umaria 5.0	..	..	317
..	170.52	..	308.38	13.16	5.59	Umaria 4.0	..	..	318
..	60.47	..	16.01	1.59	26.36	Umaria 4.0	..	..	319
Maize, Kodo	179.56	6.28	716.18	53.39	52.11	Umaria 3.0	..	..	320
Maize, Kodo	403.42	..	579.87	34.56	42.79	Umaria 5.0	..	..	321
..	1,255.36	..	13.60	..	15.25	Umaria 3.0	..	..	322
Maize, Rice	986.57	..	559.73	55.02	22.97	Umaria 3.0	..	..	323
Kodo, Maize	1,352.29	..	572.77	195.69	584.83	Umaria 1.0	..	..	324
Kodo, Kutki	67.24	..	292.83	..	95.34	Umaria 1.0	..	..	325
Rice, Wheat	1.28	..	51.76	..	5.95	Umaria 0.0	..	..	326
Jowar, Kodo	104.32	..	558.09	43.86	38.96	Umaria 1.0	..	..	327
Wheat, Rice	305.79	..	1,641.94	244.12	170.02	Umaria 3.0	..	..	328
Wheat, Rice	..	..	113.50	16.35	2.45	Umaria 5.0	..	..	329
Jowar, Kodo	..	..	208.34	11.92	44.87	Umaria 5.0	..	..	330
Jowar, Kodo	11.30	..	508.69	12.83	13.90	Umaria 6.0	..	..	331
..	10.40	..	480.59	237.92	22.81	Umaria 9.0	..	..	332
Maize, Kodo	100.16	..	53.08	53.35	0.97	Umaria 4.0	..	..	333
Maize, Kodo	561.01	..	274.38	118.92	37.69	Umaria 7.0	..	..	334
Maize, Kodo	198.46	..	354.33	95.24	79.07	Umaria 6.0	..	..	335
Maize, Kodo	504.12	..	445.05	157.42	258.90	Umaria 9.0	..	..	336
Maize, Kodo	133.88	..	177.04	48.57	22.91	Umaria 9.0	..	..	337
Maize, Kodo	1,330.01	..	400.73	96.95	25.34	Umaria 12.0	..	..	338
Maize, Kodo	154.08	..	356.46	45.54	22.58	Umaria 15.0	..	..	339
Maize, Kodo	1,030.09	..	135.38	24.25	314.16	Umaria 10.0	..	..	340
Maize, Kodo	683.51	..	223.62	81.01	8.01	Umaria 9.0	..	..	341
..	597.69	..	33.90	19.00	..	Umaria 8.0	..	..	342
Maize, Kodo	1,293.68	..	483.45	300.04	12.14	Umaria 13.0	..	..	343
Maize, Kodo	1,024.41	..	408.64	230.57	363.08	Umaria 14.0	..	..	344
..	587.89	..	15.50	4.73	6.59	Umaria 16.0	..	..	345
Maize, Kodo	1,276.61	..	393.51	7.28	162.66	Umaria 8.0	..	..	346
Kodo, Maize	1,726.20	..	531.85	30.59	97.11	Umaria 9.0	..	..	347
Kodo, Maize	1,013.29	..	58.20	2.91	56.35	Umaria 13.0	..	..	348
Kodo, Maize	1,330.08	..	244.37	8.02	64.82	Umaria 9.0	..	..	349
..	1,010.06	..	35.14	0.94	61.94	Umaria 8.0	..	..	350
Kodo, Maize	1,256.75	..	350.56	82.21	60.63	Umaria 8.0	..	..	351
Kodo, Rice	1,106.80	..	425.02	30.37	72.90	Umaria 15.0	..	..	352
Kodo, Maize	200.62	..	201.38	15.44	4.25	Umaria 9.0	..	..	353
Kodo, Maize	1,206.27	431.09	54.73	84.11	..	Umaria 14.0	..	..	354
Kodo, Maize	911.76	..	59.99	60.94	15.65	Umaria 15.0	..	..	355
Kodo, Maize	645.70	..	167.06	59.84	89.90	Umaria 18.0	..	..	356
Kodo, Maize	485.12	..	203.20	28.69	33.73	Umaria 18.0	..	..	357
Kodo, Maize	250.10	..	104.74	29.72	34.24	Umaria 19.0	..	..	358
..	366.08	..	17.00	..	52.23	Umaria 10.0	..	..	359
Kodo, Maize	799.13	..	569.10	..	84.47	Umaria 19.0	..	..	360
Kodo, Rice	4,335.06	..	761.20	18.74	51.07	Umaria 30.0	..	..	361
..	602.36	..	..	..	10.84	Umaria 28.0	..	..	362
Kodo, Rice	1,217.99	..	312.15	72.86	60.12	Umaria 26.0	..	..	363
Kodo, Rice	2,275.92	..	355.39	41.00	55.87	Umaria 26.0	..	..	364

VILLAGE DIRECTORY

L.C. No.	Name of village	Total area of the village (in acres)	Amenities available within the villages					
			Educational	Medical	Power Sypply	Drinking water	Communication	Post and Telegraph
1	2	3	4	5	6	7	8	9
365	Jamuniya	2,031.08	PR (1)	..	..	W	KR	..
366	Dholbaja	975.78	..	..	..	..	..	..
367	Thadi	1,162.84	..	..	..	..	..	..
368	Tikura Pathari	2,193.48	..	..	..	..	..	..
369	Bhamarda	921.94	..	..	..	..	..	..
370	Rojhin	849.86	..	..	..	W	KR	..
371	Gilothar	1,087.17	PR (1)	..	..	W	KR	..
372	Chandpur	848.93	PR (1)	..	..	W	KR	..
373	Puchhi	412.56	..	..	..	W	..	..
374	Bodsa	194.29	..	..	..	..	KR	..
375	Bhundi	1,681.59	PR (1)	..	..	W	..	..
376	Salaiya	791.66	..	..	..	W	KR	..
377	Saristal	2,211.81	..	..	..	..	..	..
378	Bedarmana	1,625.48	..	..	..	..	..	..
379	Jogin	2,685.64	..	..	..	TK	KR	..
380	Barhi	998.67	..	..	..	W	KR	..
381	Majhauli	575.06	..	..	..	W,R	KR	..
382	Kripahan	1,284.21	..	..	..	..	..	..
383	Baherghata	809.78	PR (1)	..	..	W	..	..
384	Bhursa	567.12	..	..	..	W	KR	..
385	Kauwajhar	699.94	..	..	..	R	..	..
386	Narbar	757.77	..	..	..	W	..	..
387	Bistawal	574.69	..	..	..	..	..	..
388	Pauniya	246.11	..	..	..	..	..	..
389	Guda	481.60	PR (1)	..	..	W	..	..
390	Akhdar	905.17	PR (1),Mid.S.(1)	D (1)	..	W	PR	PO
391	Belmana	606.11	PR (1)	..	..	W	KR	..
392	Obra	1,911.25	PR (1)	..	..	W	KR	..
393	Badkhera	901.26	PR (1)	..	..	W	KR	..
394	Tala	1,349.03	PR (1)	..	..	W	PR	..
395	Chhulha	922.76	..	..	..	..	KR	..
396	Pidra	834.93	..	..	..	W	KR	..
397	Rojhin	305.40	..	..	..	..	..	..
398	Bhalwar	2,730.69	PR (1)	..	..	W	KR	..
399	Kotalde	1,007.78	..	..	..	W	..	..
400	Amdara	729.83	PR (1)	..	..	W	KR	..
401	Karua	808.12	..	..	..	W,O	KR	..
402	Amdari	628.73	..	..	..	W,O	KR	..
403	Kushiyara	521.91	..	..	..	..	..	..
404	Kathai	113.45	..	..	..	..	..	..
405	Bilaspur	1,207.12	Mid.S.(1)	D (1)	..	W	KR	..
406	Birsinhpur	207.01	..	..	..	W	KR	..
407	Jhanpi	761.73	..	..	..	W	KR	..
408	Jhilmili	411.35	..	..	..	W	KR	..
409	Jaitpuri	1,048.37	PR (1)	..	..	W	KR	..
410	Umarpani	507.18	PR (1)	..	..	W	..	..
411	Belha	1,090.29	..	..	..	W	..	..
412	Manikpur	1,207.80	PR (1)	..	..	W	..	..
413	Dithauri	814.11	..	..	..	W	..	..
414	Harradand	692.16	..	..	..	W	KR	..
415	Kothi	636.47	..	..	..	..	KR	..
416	Kari Gadhari	1,178.67	..	..	..	W	..	..

BANDHOGARH TAHSIL

Staple Food	Land use (*i.e.* area under different types of land use) in acres					Nearest town & distance in Kms.	Day of weekly Market, if any, held in village	Remarks including any place of religious, historical or archaeological interest	L.C. No.
	Forest	Irrigated	Un-Irrigated	Culturable waste (*i.e.* pasture and grazing land etc.)	Area not available for cultivation				
10	11	12	13	14	15	16	17	18	1
Kodo, Rice	1,662.32	..	285.22	58.60	24.94	Umaria 20.0	..	..	365
..	960.20	..	..	4.73	10.85	Umaria 38.0	..	..	366
..	1,117.68	..	..	40.86	4.30	Umaria 38.0	..	..	367
..	1,910.08	..	262.34	20.21	0.85	Umaria 38.0	..	..	368
..	852.30	..	42.67	10.29	16.68	Umaria 40.0	..	..	369
Rice, Kodo	623.55	0.03	164.33	39.45	22.50	Umaria 40.0	..	..	370
Kodo, Rice	724.15	..	295.31	31.81	35.90	Umaria 36.0	..	..	371
Wheat, Rice	156.53	..	617.66	30.36	44.38	Umaria 30.0	..	..	372
Maize, Gram	11.63	..	370.58	8.65	21.70	Umaria 33.0	..	..	373
..	40.03	..	143.58	3.91	6.77	Umaria 34.0	..	..	374
Maize, Kodo	1,136.84	..	397.15	30.72	116.88	Umaria 35.0	..	..	375
Rice, Kodo	199.06	..	567.38	12.65	12.57	Umaria 38.0	..	..	376
..	2,146.20	..	62.58	..	3.03	Umaria 41.0	..	..	377
..	1,625.48	..	..	..	..	Umaria 43.0	..	..	378
Kodo, Maize	2,266.50	..	329.59	4.90	84.65	Umaria 33.0	..	..	379
Rice, Kodo	748.95	..	211.24	15.66	22.82	Umaria 35.0	..	..	380
Rice, Maize	343.91	..	193.37	6.32	31.46	Umaria 36.0	..	..	381
..	1,246.53	..	28.54	..	9.14	Umaria 38.0	..	..	382
Kodo	349.46	..	418.08	3.54	38.70	Umaria 38.0	..	..	383
Maize, Kodo	371.53	..	182.91	3.00	9.68	Umaria 38.0	..	..	384
Wheat, Rice	369.60	..	287.94	2.49	39.91	Umaria 46.0	..	..	385
Wheat, Rice	128.06	..	537.08	71.35	21.28	Umaria 44.0	..	..	386
..	9.30	..	539.99	7.13	18.27	Umaria 46.0	..	..	387
..	15.70	..	221.12	3.38	5.91	Umaria 46.0	..	..	388
Gram, Jowar	127.15	3.00	320.28	2.46	28.71	Umaria 46.0	..	..	389
Rice, Wheat	4.76	10.69	813.47	33.31	42.94	Umaria 44.0	Thursday	..	390
Rice, Wheat	17.52	0.16	509.57	27.11	51.75	Umaria 44.0	..	..	391
Kodo, Rice	767.97	..	955.76	47.69	139.83	Umaria 40.0	..	..	392
Kodo, Rice	242.72	..	518.98	35.18	104.38	Umaria 42.0	..	..	393
Kodo, Wheat	635.62	..	588.01	33.77	91.63	Umaria 42.0	..	..	394
..	922.76	..	..	..	..	Umaria 40.0	..	..	395
Kodo, Rice	670.66	..	111.97	11.78	40.52	Umaria 38.0	..	..	396
..	298.66	..	..	6.74	..	Umaria 40.0	..	..	397
Kodo, Maize	1,656.04	..	820.61	98.67	155.37	Umaria 44.0	..	..	398
Kodo, Maize	622.48	..	239.57	35.18	110.55	Umaria 46.0	..	..	399
Kodo, Maize	429.53	..	255.09	7.10	38.11	Umaria 35.0	..	..	400
Kodo, Maize	533.74	..	218.75	8.63	47.00	Umaria 35.0	..	..	401
Kodo, Maize	403.76	..	182.39	15.13	27.45	Umaria 36.0	..	..	402
..	521.91	..	..	..	..	Umaria 40.0	..	..	403
..	113.45	..	..	..	..	Umaria 40.0	..	..	404
Rice, Kodo	499.74	..	607.52	28.27	71.59	Umaria 50.0	Friday	..	405
Rice, Kodo	0.63	..	183.97	9.10	13.31	Umaria 50.0	..	..	406
Rice, Kodo	320.69	0.06	388.80	14.20	37.98	Umaria 50.0	..	..	407
Rice, Kodo	155.44	0.20	194.34	20.68	40.69	Umaria 52.0	..	..	408
Kodo, Rice	493.82	..	491.34	26.04	37.17	Umaria 52.0	..	..	409
Kodo, Rice	71.98	..	374.21	35.40	25.59	Umaria 48.0	..	..	410
Kodo, Rice	587.88	..	301.72	75.30	125.39	Umaria 48.0	..	..	411
Kodo, Rice	484.03	..	555.41	111.34	57.02	Umaria 53.0	..	..	412
Kodo, Rice	458.25	..	271.32	60.00	24.54	Umaria 53.0	..	..	413
Kodo, Rice	457.20	..	173.15	35.15	26.66	Umaria 35.0	..	..	414
..	240.51	..	280.52	75.00	40.44	Umaria 35.0	..	..	415
Kodo, Maize	637.96	..	474.34	14.63	51.74	Umaria 54.0	..	..	416

VILLAGE DIRECTORY

L.C. No.	Name of village	Total area of the village (in acres)	Amenities available within the villages					
			Educational	Medical	Power Sypply	Drinking water	Communication	Post and Telegraph
1	2	3	4	5	6	7	8	9
417	Bijapuri	1,408.18	PR(1)	..	..	W,R	..	..
418	Dogargawan	1,135.10	..	..	..	W	..	..
419	Majhauli Kalan	1,521.79	PR(1)	..	..	W	..	..
420	Kaspani	1,091.87	..	..	..	W,O	..	..
421	Jaldhara	809.13	..	..	..	W	..	..
422	Kerpani	776.75	..	..	..	W	..	..
423	Majhauli Khurd	1,857.17	PR(1)	..	..	W,R	KR	..
424	Antariya	1,886.31	PR(1)	..	..	W	..	..
425	Ganjar	1,659.97	..	..	..	R,W,NW	..	..
426	Magar	951.11	..	..	..	W,O	..	..
427	Chhataini	1,445.36	PR(1)	..	..	W	..	..
428	Basadi	1,850.25	PR(1)	..	..	W	KR	..
429	Rojhin Chak	27.37	..	..	..	..	KR	..
430	Harrbah	1,925.14	Mid.S. (1)	..	..	W,R	KR	PO
431	Jirauha	555.95	..	..	..	..	KR	..
432	Budhiya	1,194.98	..	..	..	W	KR	..
433	Sitapal	888.74	..	..	..	W,O	KR	..
434	Hilaudi	347.79	..	..	..	..	KR	..
435	Pathari Khurd	1,322.88	PR(1)	..	..	W	KR	..
436	Korgawan	692.47	..	..	..	O	..	..
437	Silpari	814.42	..	..	..	W	KR	..
438	Kudra	645.88	PR(1)	..	..	W	PR	..
439	Uchehara	215.82	..	..	..	..	..	..
440	Karaunda	750.57	..	..	..	W,O	..	..
441	Nighari	854.31	PR(1)	..	..	W,O	PR	..
442	Badkhera	1,130.79	PR(1)	..	..	W	..	..
443	Chhirpani	1,084.83	..	..	..	W	..	..
444	Ghoghari	1,600.31	PR(1)	..	..	W	KR	..
445	Nimaha	211.47	..	..	..	W	..	..
446	Sarra	753.00	..	..	..	O	..	..
447	Amuwari	1,480.16	..	..	..	R,O	..	..
448	Tummadar	1,231.96	..	..	..	R,O	..	..
449	Surajpura	815.55	..	..	..	R,O	..	..
450	Jagela	667.25	PR(1)	..	..	O	..	..
451	Sarai Tola	347.06	..	..	..	R,O	..	..
452	Dhawai Jhar	1,508.50	PR(1)	..	..	R,O	..	..
453	Mali	1,661.31	PR(1)	..	..	W,O	..	..
454	Mardar	1,143.40	PR(1)	..	..	R	..	..
455	Karaundi	1,909.05	PR(1)	..	..	O	KR	..
456	Bajakund	1,145.87	..	..	..	O	..	..
457	Pathari Kalan	1,846.81	..	..	..	O,W,TK	KR	..
458	Kataria	1,171.72	PR(1)	..	..	W,O	KR	..
459	Judmani	1,596.58	PR(1)	..	..	W,R	..	..
460	Nawagaon	875.76	PR(1)	..	..	W	..	..
461	Babalkund	939.37	..	..	..	W	..	..
462	Bhanpura	2,013.70	PR(1)	..	..	W	..	..
463	Gopalpur	2,547.99	PR(1)	..	..	W	KR	..
464	Jarha	2,048.48	Mid.S. (1)	..	..	W	KR	..
465	Katangi	500.03	..	..	..	W	KR	..
466	Sakarwar	298.45	PR(1)	..	..	W	KR	..
467	Kanchanpur	1,226.47	PR(1)	..	..	W,R	KR	..
468	Kachhari	1,027.50	..	..	..	W,R	KR	..

BANDHOGARH TAHSIL

Staple Food	Land use (*i.e.* area under different types of land use) in acres					Nearest town & distance in Kms.		Day of weekly Market, if any, held in village	Remarks including any place of religious, historical or archaeological interest	L.C. No.
	Forest	Irrigated	Un-Irrigated	Culturable waste (*i.e.* pasture and grazing land etc.)	Area not available for cultivation					
10	11	12	13	14	15	16		17	18	1
Rice, Maize	615.59	..	643.18	47.99	101.42	Umaria	56.0	..	..	417
Kodo, Maize	534.74	..	445.84	105.58	48.94	Umaria	55.0	..	..	418
Kodo, Maize	594.33	0.05	617.47	258.76	51.18	Umaria	55.0	..	..	419
Kodo, Maize	425.72	..	520.53	64.88	80.74	Umaria	50.0	..	..	420
Kodo, Maize	256.71	..	418.34	69.19	64.89	Umaria	57.0	..	..	421
Kodo, Rice	547.47	..	198.02	19.35	11.91	Umaria	41.0	..	..	422
Kodo, Maize	761.80	..	856.66	157.55	81.16	Umaria	38.0	..	..	423
Kodo, Maize	854.55	..	730.43	229.23	72.10	Umaria	35.0	..	..	424
Kodo, Maize	572.55	..	787.94	269.48	30.00	Umaria	44.0	..	..	425
Kodo, Maize	205.01	..	606.33	115.43	24.34	Umaria	40.0	..	..	426
Kodo, Maize	781.77	..	571.58	63.21	28.80	Umaria	36.0	..	..	427
Kodo, Rice	1,146.00	..	604.84	37.67	61.74	Umaria	43.0	..	..	428
..	0.55	..	25.85	0.97	..	Umaria	43.0	..	..	429
Wheat, Rice	1,265.11	..	539.14	71.37	49.52	Umaria	40.0	..	..	430
..	421.01	..	61.54	41.80	31.60	Umaria	41.0	..	..	431
Wheat, Rice	603.78	..	377.94	161.17	52.09	Umaria	42.0	..	..	432
Wheat, Rice	585.53	..	241.85	59.36	2.00	Umaria	38.0	..	..	433
Kodo, Maize	261.85	..	74.17	0.02	11.75	Umaria	38.0	..	..	434
Wheat, Rice	555.71	..	578.56	75.05	113.56	Umaria	36.0	..	..	435
Kodo	523.63	..	95.92	68.47	4.45	Umaria	45.0	..	..	436
Maize, Kodo	476.58	..	242.00	35.00	60.84	Umaria	22.0	..	..	437
Maize, Kodo	336.46	..	238.66	53.86	16.90	Umaria	21.0	..	..	438
..	139.86	..	67.17	5.52	3.27	Umaria	23.0	..	..	439
Maize, Kodo	264.86	..	381.31	94.13	10.27	Umaria	24.0	..	..	440
Kodo, Maize	457.54	..	311.05	14.00	71.72	Umaria	23.0	..	..	441
Maize, Kodo	521.91	..	474.26	72.87	61.75	Umaria	24.0	..	..	442
Maize, Kodo	595.18	..	435.56	31.50	22.59	Umaria	24.0	..	..	443
Maize, Kodo	457.89	..	649.97	187.04	305.41	Umaria	29.0	..	..	444
Maize, Kodo	54.88	..	146.31	0.44	9.84	Umaria	24.0	..	..	445
Kodo, Maize	475.60	..	248.46	0.50	28.44	Umaria	27.0	..	..	446
Maize, Kodo	527.19	..	529.21	20.81	402.95	Umaria	25.0	..	..	447
Kodo, Maize	418.57	..	639.41	8.01	165.97	Umaria	27.0	..	..	448
Kodo, Maize	209.66	..	522.15	37.50	46.24	Umaria	28.0	..	..	449
Maize, Kodo	133.18	..	450.03	19.55	64.49	Umaria	30.0	..	..	450
Maize, Kodo	48.57	..	273.88	15.80	8.81	Umaria	30.0	..	..	451
Maize, Kodo	474.53	..	875.31	69.30	89.36	Umaria	30.0	..	..	452
Maize, Kodo	634.72	..	744.45	35.43	246.71	Umaria	32.0	..	..	453
Kodo, Maize	204.40	..	584.28	35.05	319.67	Umaria	20.0	..	..	454
Kodo, Maize	796.28	..	821.93	140.01	150.83	Umaria	20.0	..	..	455
Kodo, Maize	125.56	..	847.12	51.35	121.84	Umaria	21.0	..	..	456
Maize, Kodo	298.27	..	1,216.16	224.42	107.96	Umaria	21.0	..	..	457
Maize, Kodo	220.04	..	910.31	21.83	19.54	Umaria	22.0	..	..	458
Kodo, Maize	164.57	..	1,013.91	28.21	389.89	Khodargama	22.0	..	..	459
Kodo, Maize	64.02	..	710.55	25.35	75.84	Khodargama	20.0	..	..	460
Kodo, Jowar	361.98	..	518.60	19.35	39.44	Khodargama	21.0	..	..	461
Rice, Wheat	46.82	..	1,104.10	40.78	822.00	Khodargama	23.0	..	..	462
Kodo, Rice	1,382.68	..	1,024.36	5.24	135.71	Khodargama	22.0	..	..	463
Kodo, Maize	477.15	..	1,350.00	39.17	182.16	Khodargama	23.0	..	..	464
Maize, Kodo	80.83	..	366.48	16.35	36.37	Khodargama	23.0	..	..	465
Maize, Kodo	20.21	..	246.49	9.02	22.73	Khodargama	22.0	..	..	466
Gram, Kodo	158.98	..	839.52	146.13	81.84	Khodargama	35.0	..	..	567
Gram, Kodo	349.04	..	556.12	110.00	12.34	Khodargama	36.0	..	..	468

VILLAGE DIRECTORY

L.C. No.	Name of village	Total area of the village (in acres)	Amenities available within the villages					
			Educational	Medical	Power Supply	Drinking water	Communication	Post and Telegraph
1	2	3	4	5	6	7	8	9
469	Karaundi	2,052.87	PR (1)	..	...	W	..	..
470	Karri	746.49	PR (1)	..	..	R,W	KR	..
471	Thurri	1,100.24	..	..	..	..	..	..
472	Tikariya	1,942.74	..	..	..	W	KR	..
473	Bodli	946.10	PR (1)	..	..	W	KR	..
474	Dhamni	1,958.12	PR (1)	..	..	W	KR	..
475	Karhi	2,488.17	..	..	..	W	..	..
476	Rahtha	1,692.87	Mid. S. (1)	..	..	W	KR	PO
477	Belsara	1,237.15	PR (1)	..	..	W	KR	..
478	Kathotiya	4,630.29	PR (1)	..	..	W	KR	..
479	Mohni	1,817.30	..	..	..	W	..	..
480	Chargawan	1,663.87	PR (1)	..	..	W	..	..
481	Kolauni	763.17	PR (1)	..	..	W	..	..
482	Badhwar	1,969.24	..	..	..	W	..	..
483	Barhai Kudri	972.11	PR (1)	..	..	W	..	..
484	Sajaniya	2,306.93	..	..	..	W	..	..
485	Dulhari	2,031.86	PR (1)	..	..	W	..	..
486	Sinhpur	1,234.33	..	..	..	W	..	..
487	Semariha	836.65	..	..	..	W	..	..
488	Thuthawa Kudri	2,459.41	..	..	..	W	..	..
489	Ranidadar	1,920.01	..	..	..	R	..	..
490	Gahira Tola	809.46	..	..	..	W,R	KR	..
491	Nausemar	960.44	..	..	..	W	KR	..
492	Chhuihai	1,086.11	..	..	..	W	KR	...
493	Karanpura	1,006.57	..	..	..	W	KR	...
494	Kohka	1,970.90	PR (1)	..	..	W,R	..	..
495	Maneri	1,735.53	..	..	..	W,R	..	..
496	Kaneri	1,307.35	..	..	..	W,R	..	..
497	Narbar	2,171.36	PR (1)	..	..	W	KR	...
498	Parsel	742.84	PR (1)	..	..	W	KR	PO
499	Ghulghuli	136.55	PR (1)	..	..	W	KR	..
500	Dhanwahi	637.15	PR (1)	..	..	W,R	KR	..
501	Devdandi	833.10	PR (1)	..	..	W,R	..	..
502	Lahangi	650.55	..	..	..	W	..	..
503	Chirhula	1,388.59	PR (1)	..	..	W	KR	..
504	Budhan Rampur	2,334.77	..	..	..	W	KR	..
505	Kaudiya	1,415.15	..	..	..	W	KR	..
506	Mahuri	856.70	PR (1)	..	..	W	KR	..
507	Bijaura	1,023.48	..	..	..	W	KR	..
508	Umarpani	1,712.29	..	..	..	W	KR	..
509	Karimati	1,304.32	..	..	..	..	..	..
510	Silandi	1,407.61	PR (1)	..	..	W	KR	..
511	Majhgawan	1,186.11	PR (1)	..	..	W	KR	..
512	Raghopur	1,122.54	..	..	..	W	KR	..
513	Bhundi	1,659.74	PR (1)	..	..	W	KR	..
514	Pipariya	505.22	PR (1)	..	..	W	PR	..
515	Semariya	648.65	..	..	..	W	PR	..
516	Ladera	1,152.50	PR (1)	..	..	W	PR	...
517	Amba	1,185.71	PR (1)	..	..	W	PR	..
518	Putpura	889.94	PR (1)	..	..	W	KR	..
519	Ratheli	2,506.12	PR (1)	..	..	W	KR	..
520	Bandha	1,407.23	..	..	..	W	KR	..

Staple Food	Land use (*i.e.* area under different tyoes of land use) in acres: Forest	Irrigated	Un-irrigated	Culturable waste (*i.e.* pasture and grazing land etc.)	Area not available for cultivation	Nearest town & distance in Kms.	Day of weekly Market, if any, held in village	Remarks including any place of religious, historical or archaeological interest	L.C. No.
10	11	12	13	14	15	16	17	18	1
Maize, Kodo	1,249.61	..	668.48	109.86	24.92	Khodargama 35.0	..	..	469
Kodo, Maize	172.70	..	546.86	18.53	8.40	Khodargama 36.0	..	..	470
..	982.39	..	68.75	9.16	39.94	Khodargama 37.0	..	..	471
Kodo, Maize	794.56	..	1,001.10	41.42	105.66	Khodargama 21.0	..	..	472
Kodo, Maize	180.87	..	602.04	27.30	135.89	Khodargama 24.0	..	..	473
Kodo, Maize	74.80	..	1,026.99	63.34	792.99	Khodargama 25.0	..	..	474
Kodo, Maize	723.51	..	1,352.02	42.69	369.95	Khodargama 26.0	..	..	475
Kodo, Maize	539.39	..	914.88	48.31	190.29	Khodargama 22.0	Tuesday	..	476
Kodo, Maize	107.99	..	814.74	9.61	304.81	Khodargama 24.0	..	..	477
Kodo, Maize	526.37	..	1,737.79	99.58	2,266.55	Khodargama 27.0	..	..	478
Rice, Maize	777.36	..	934.68	11.50	93.76	Khodargama 25.0	..	..	479
Rice, Maize	82.93	..	1,132.81	41.55	406.58	Khodargama 20.0	..	..	480
Rice, Maize	1.47	..	533.36	29.49	198.85	Khodargama 18.0	Wednesday	..	481
Rice, Maize	732.57	..	978.06	26.27	232.34	Khodargama 21.0	..	..	482
Rice, Maize	348.88	..	539.65	40.49	43.08	Khodargama 23.0	..	..	483
Rice, Maize	1,677.32	..	525.80	10.04	93.77	Khodargama 23.0	..	..	484
Kodo, Maize	607.57	..	667.71	35.80	720.78	Khodargama 16.0	..	..	485
Kodo, Maize	338.71	..	644.13	42.11	209.38	Khodargama 18.0	..	..	486
Kodo, Maize	352.78	..	323.80	10.50	149.57	Khodargama 17.0	..	..	487
Kodo, Maize	1,092.91	..	514.79	31.70	820.01	Khodargama 18.0	..	..	488
Kodo, Maize	1,519.60	..	143.01	32.26	225.14	Khodargama 15.0	..	..	489
Rice, Kodo	108.19	..	679.90	3.00	18.37	Khodargama 12.0	..	..	490
Kodo, Maize	333.77	..	594.95	2.50	29.22	Khodargama 10.0	..	..	491
Kodo, Maize	380.38	..	619.47	4.00	82.26	Khohargama 9.0	..	..	492
Kodo, Maize	207.79	..	726.28	3.00	69.50	Khodargama 8.0	..	..	493
Kodo, Maize	1,038.90	..	735.01	37.50	159.49	Khodargama 10.0	..	..	494
Kodo, Maize	1,049.03	..	556.35	4.50	125.65	Khodargama 11.0	..	..	495
Kodo, Maize	332.90	..	897.40	1.50	75.55	Khodargama 13.0	..	..	496
Wheat, Maize	797.42	..	1,243.62	35.65	94.67	Khodargama 12.0	..	..	497
Wheat, Maize	114.05	..	557.58	..	71.21	Khodargama 12.0	..	..	498
Wheat, Maize	29.46	..	95.03	..	12.06	Khodargama 11.0	..	..	499
Wheat, Maize	142.46	..	454.32	4.20	36.17	Khodargama 10.0	..	..	500
Wheat, Maize	62.95	..	756.75	3.15	10.25	Khodargama 9.0	..	..	501
..	84.22	..	535.65	2.50	28.18	Khodargama 9.0	..	..	502
Kodo, Jowar	1,033.86	..	340.53	6.95	7.25	Khodargama 15.0	..	..	503
Kodo, Jowar	1,538.50	..	695.22	96.00	5.05	Khodargama 16.0	..	..	504
Wheat, Rice	597.16	..	753.87	50.00	14.12	Khodargama 14.0	..	..	505
Wheat, Rice	203.50	..	632.70	13.50	7.00	Khodargama 12.0	..	..	506
Wheat, Rice	490.12	..	520.17	10.12	3.07	Khodargama 12.0	..	..	507
Kodo, Jowar	1,357.88	..	297.85	5.76	50.80	Umaria 14.0	..	..	508
..	1,304.32	..	..	..	..	Umaria 14.0	..	..	509
Kodo, Rice	630.60	..	654.11	3.04	119.86	Umaria 15.0	..	..	510
Kodo, Wheat	451.58	..	690.83	3.44	40.26	Umaria 17.0	..	..	511
Kodo, Jowar	629.60	..	405.71	58.85	28.38	Umaria 18.0	..	..	512
Jowar ,Kodo	1,117.92	..	472.78	26.66	42.38	Umaria 20.0	..	..	513
Maize, Kodo	..	..	453.49	14.10	37.63	Umaria 4.0	..	..	514
Maize, Kodo	108.75	..	498.00	8.95	32.95	Umaria 5.0	..	..	515
Maize, Kodo	558.88	..	538.10	18.20	37.32	Umaria 4.0	..	..	516
Maize, Kodo	712.53	..	406.63	18.20	48.35	Umaria 6.0	..	..	517
Maize, Kodo	493.32	..	348.88	11.11	36.63	Umaria 7.0	..	..	518
Maize, Kodo	1,642.13	..	745.42	60.75	57.82	Umaria 10.0	..	..	519
Maize, Kodo	806.13	..	569.21	14.14	17.75	Umaria 10.0	..	..	520

VILLAGE DIRECTORY

L.C. No.	Name of village	Total area of the village (in acres)	Amenities available within the villages					
			Educational	Medical	Power Supply	Drinking water	Communication	Post and Telegraph
1	2	3	4	5	6	7	8	9
521	Munda	1,460.22	PR (1)	..	..	W	..	..
522	Sinhpamar	210.39	..	..	..	W	KR	..
523	Karkeli	2,263.79	PR (1), Mid. S. (1)	PHC(1)	EI	W	PR, R	PO
524	Ujan	3,509.09	PR (1)	..	..	W	..	..
525	Barhi	2,444.01	PR (1)	..	..	W	PR	..
526	Sahijana	846.39	..	..	..	W	PR	..
527	Singhwada	1,271.20	PR (1)	..	..	W	PR	..
528	Pathari	1,428.54	PR (1)	..	..	W	..	PO
529	Tenduha	1,236.44	..	..	..	R	..	..
530	Unchehara	1,153.96	..	..	..	W	KR	..
531	Akmaniya	1,053.64	..	..	..	W	..	..
532	Dondgawan	1,249.97	PR (1)	..	..	W	..	..
533	Nipaniya	1,883.83	PR (1)	..	..	W	KR, R	..
534	Devgawan	2,316.89	PR (1)	..	..	W	R	..
535	Chitauha	119.30	..	..	..	..	..	..
536	Badagaon	1,815.03	PR (1)	..	..	W	KR	..
537	Dhanwar	1,849.37	PR (1)	..	..	W	KR	..
538	Dhonda Pondi	283.34	..	..	..	..	..	..
539	Hadha	815.34	PR (1)	..	..	W	KR	..
540	Masurapani	1,059.85	PR (1)	..	..	W	KR	..
541	Mohgawan	378.69	..	..	..	..	..	..
542	Jhikatal	636.12	PR (1)	..	..	W	KR	..
543	Deori	601.83	PR (1)	..	..	W, R	KR	..
544	Dagdaua	1,951.82	PR (1)	..	..	W	KR	..
545	Mahura	713.53	PR (1)	..	..	W	KR	..
546	Kurriha	1,299.88	..	..	..	W	..	..
547	Amadongri	2,553.71	PR (1)	..	..	W	..	..
548	Deori Amhai	680.73	..	..	..	..	..	..
549	Pinaura	1,831.16	PR(1), Mid. S.(1)	D(1)	..	W, TK	KR	PO
550	Bahirde	675.54	PR (1)	..	..	W	KR	..
551	Pipradi	3,484.12	Mid.S. (1)	..	..	W, TK	KR	..
552	Chhanda Kalan	1,289.47	PR (1)	..	..	W	KR	..
553	Chhanda Khurd	1,701.10	PR (1)	..	..	W	KR	..
554	Patpara	1,955.09	PR (1)	..	..	W	KR	..
555	Pondi	1,913.38	PR (1)	..	..	R	KR	..
556	Mardari	3,840.78	PR (1)	..	..	W	..	..
557	Changera	4,672.66	PR (1)	..	..	R	..	..
558	Bandhwa Tola	3,402.97	PR (1)	..	..	W, R	..	..
559	Majhauli	583.74	..	..	..	R	..	..
560	Amuwari	1,106.83	..	..	..	R	..	..
561	Ishanpura	1,176.34	..	..	..	NW	..	..
562	Kalda	2,730.35	..	..	..	W	..	..
563	Mahobadadar	1,004.75	..	..	..	W	..	..
564	Padera	2,027.52	..	..	..	W	..	..
565	Jheema	637.96	..	..	..	NW	..	..
566	Taktai	1,471.39	PR (1)	..	..	R	..	..
567	Bichhiya	5,815.57	..	..	..	NW	..	..
568	Machheha	718.09	..	..	..	W	..	..
	TOTAL	**891,340.47**	**PR (231)** **Mid. S. (24)** **Sec. S. (3)**	**D (10)** **O (2)**	**8**	**W (446)** **O (37)**	**PR (95)** **KR (203)**	**PO (28)** **TO (2)**

Source :—Columns (1) to (5) and (7) to (18) : Tahsildar, Bandhogarh.
Column (6) Madhya Pradesh Electricity Board, Jabalpur.

BEOHARI TAHSIL

Staple Food	Land use (*i.e.* area under different types of land use) in acres: Forest	Irrigated	Un-Irrigated	Culturable waste (*i.e.* pasture and grazing land etc.)	Area not available for cultivation	Nearest town & distance in Kms.	Day of weekly Market, if any, held in village	Remarks including any place of religious, historical or archaeological interest	L.C. No.
10	11	12	13	14	15	16	17	18	1
Maize, Kodo	603.03	..	818.43	10.40	28.36	Umaria 15.0	..	..	521
Kodo, Maize	18.79	..	162.20	4.40	25.00	Umaria 16.0	..	..	522
Maize, Kodo	746.52	4.09	1,204.00	20.55	288.63	Umaria 14.0	Wednesday	..	523
Maize, Kodo	2,033.18	..	1,226.24	8.48	241.19	Umaria 15.0	..	..	524
Maize, Kodo	209.79	0.18	2,001.92	22.57	209.55	Khodargama 10.0	..	..	525
Maize, Kodo	5.34	..	671.08	8.95	161.02	Khodargama 13.0	..	..	526
Maize, Kodo	273.30	0.03	900.78	3.82	93.27	Khodargama 12.0	..	..	527
Rice, Kodo	819.98	..	527.24	15.75	65.57	Khodargama 7.0	..	..	528
Rice, Kodo	826.26	..	348.76	25.00	36.42	Khodargama 7.0	..	..	529
Rice, Kodo	502.73	..	553.84	17.79	79.60	Khodargama 6.0	..	..	530
Rice, Kodo	754.99	..	217.67	41.78	39.20	Khodargama 7.0	..	..	531
Gram, Kodo	796.97	..	398.39	13.14	41.47	Khodargama 6.0	..	..	532
Rice, Kodo	621.54	0.60	1,157.25	64.96	39.48	Khodargama 5.0	..	..	533
Rice, Kodo	771.76	0.02	845.33	361.73	338.05	Khodargama 5.0	..	..	534
..	23.20	..	79.92	6.01	10.17	Khodargama 4.0	..	..	535
Rice, Wheat	520.19	..	1,207.59	36.90	50.35	Khodargama 4.0	..	..	536
Maize, Kodo	766.77	..	971.05	15.05	96.50	Khodargama 14.0	..	..	537
..	170.75	..	106.59	..	6.00	Khodargama 13.0	..	..	538
Maize, Kodo	51.62	..	707.35	10.68	45.69	Khodargama 13.0	..	..	539
Maize, Kodo	23.73	..	1,001.24	9.63	25.25	Khodargama 13.0	..	..	540
..	16.15	..	349.82	7.95	4.77	Khodargama 8.0	..	..	541
Maize, Kodo	97.60	..	481.53	17.70	39.29	Khodargama 10.0	..	..	542
Wheat, Rice	24.32	1.15	513.40	19.64	43.32	Khodgrgama 10.0	..	..	543
Wheat, Rice	224.97	0.17	1,353.84	21.64	351.20	Khodargama 8.0	..	..	544
Wheat, Rice	86.77	0.09	597.14	7.01	22.52	Khodargama 7.0	..	..	545
Rice, Kodo	457.40	..	463.77	12.94	365.77	Khodargama 6.0	..	..	546
Rice, Kodo	1,047.97	..	994.54	3.00	508.20	Khodargama 6.0	..	..	547
..	54.68	0.85	587.56	9.91	27.73	Khodargama 5.0	..	..	548
Wheat, Kodo	811.88	1.93	940.46	16.99	59.90	Khodargama 5.0	..	..	549
Kodo, Maize	66.28	0.05	585.26	13.68	10.27	Khodargama 4.0	..	..	550
Kodo, Jowar	1,505.45	..	1,315.03	307.65	355.99	Khodargama 4.0	..	..	551
Rice, Maize	489.59	0.10	595.81	144.59	59.38	Khodargama 3.0	..	..	552
Rice, Maize	660.88	1.46	686.91	298.15	53.70	Khodargama 2.0	..	..	553
Rice, Maize	1,118.19	..	530.78	254.51	51.61	Khodargama 2.0	..	..	554
Rice, Maize	1,345.03	..	338.69	100.68	128.98	Johilla Colliery 6.0	..	..	555
Kodo, Maize	1,277.09	..	1,377.12	133.79	1,052.78	Khodargama 10.0	..	..	556
Kodo, Maize	3,646.61	..	538.77	135.28	352.00	Johilla Colliery 13.0	..	..	557
Kodo, Maize	2,303.84	..	610.94	56.85	431.34	Johilla Colliery 13.0	..	..	558
Maize, Jowar	212.56	..	157.81	106.49	106.88	Johilla Colliery 5.0	..	..	559
Maize, Jowar	801.40	..	117.21	72.08	116.14	Johilla Colliery 7.0	..	..	560
Maize, Jowar	29.15	..	244.63	154.98	747.58	Johilla Colliery 10.0	..	..	561
Maize, Jowar	346.18	..	583.40	359.97	1,440.80	Johilla Colliery 13.0	..	..	592
Maize, Jowar	158.33	..	200.26	57.94	588.22	Johilla Colliery 16.0	..	..	563
Maize, Jowar	92.59	..	121.45	56.20	1,757.28	Johilla Colliery 15.0	..	..	594
Kodo, Jowar	337.80	..	184.19	65.36	50.61	Johilla Colliery 13.0	..	..	565
Kodo, Maize	393.41	..	318.75	179.35	579.88	Johilla Colliery 14.0	..	..	566
Kodo, Maize	1,363.30	..	241.94	113.17	4,097.16	Johilla Colliery 20.0	..	..	567
Maize, Jowar	165.02	..	300.52	69.47	183.08	Johilla Colliery 15.0	..	..	568
	496,864.19	**1,681.21**	**274,439.86**	**39,900.86**	**78,454.35**				

VILLAGE DIRECTORY

L.C. No.	Name of village	Total area of the village (in acres)	Amenities available within the villages					
			Educational	Medical	Power Supply	Drinking water	Communication	Post and Telegraph
1	2	3	4	5	6	7	8	9
1	Rupaula	2,138.74	..	..	..	W	..	..
2	Kishanpurwa	2,893.10	..	..	..	W	..	..
3	Sarna	3,314.16	..	..	..	W	..	..
4	Jannaudi	3,844.93	..	..	..	W	..	..
5	Panchpedi	1,199.07	..	..	..	W	..	..
6	Karkat	2,934.97	PR (1)	..	..	W	..	..
7	Ankuri	2,508.52	PR (1)	..	..	W	..	..
8	Salda	3,308.55	PR (1)	..	..	W	..	..
9	Baheraha	1,359.01	..	..	..	W	..	..
10	Khand	3,776.62	PR (1)	..	..	W	..	..
11	Barha	2,926.24	PR (1)	..	..	W	..	-
12	Khari	393.18	..	..	..	W	..	..
13	Goraiya	735.45	..	..	..	W	..	..
14	Malda	955.94	..	..	..	W	..	..
15	Malwathar	2,936.73	..	..	..	W	..	..
16	Rataher	796.46	PR (1)	..	..	W	..	..
17	Bijaha	610.01	..	..	..	W	..	..
18	Khannoudhi	2,202.85	PR (2)	PHC(1)	..	W	PR	PO
19	Kukurondha	1,700.30	..	..	..	W	PR	..
20	Khutaundh	1,208.99	..	..	..	W	..	..
21	Gadabahra	723.70	..	..	..	W	..	..
22	Jamuniha	182.57	..	..	..	W	..	..
23	Chormara	397.36	..	..	..	W	..	..
24	Sarsi	718.90	..	..	..	W	..	..
25	Deori	767.36	..	..	..	W	..	..
26	Palsor	830.95	PR (1)	..	..	W	..	..
27	Khohri	1,599.16	PR (1)	..	..	W	PR	..
28	Dadratola	2,426.58	PR (1)	..	..	W	..	..
29	Amjhor	2,517.50	..	..	..	W	..	..
30	Chandaul	1,116.31	PR (1)	..	..	W	..	..
31	Tetki	884.18	..	..	..	W	..	..
32	Dhaunha	1,416.76	PR (1)	..	..	W	..	..
33	Semra	1,035.35	PR (1)	..	..	W	PR	..
34	Lamar	1,571.82	..	..	..	W	..	..
35	Badra	1,847.54	..	..	..	W	..	..
36	Kubri	1,535.30	..	..	..	W	..	..
37	Sarihat	1,530.42	..	..	..	W	..	..
38	Pathar	1,158.08	..	..	..	W	..	..
39	Duladar	4,479.16	..	..	..	W	..	..
40	Umariya	1,506.80	PR (1)	..	..	W	..	..
41	Barai	1,745.98	..	..	..	W	..	..
42	Mundidol	1,028.36	..	..	..	W	..	..
43	Murga	797.57	..	..	..	W	..	..
44	Pondi	2,231.62	..	..	..	W	..	..
45	Amohani	1,395.50	..	..	..	W	..	..
46	Bhitri	1,710.81	..	..	..	W	..	..
47	Harri Tola	303.15	..	..	..	W	..	..
48	Garli	1,371.44	..	..	..	W	..	..
49	Nawa Gochh	2,015.02	PR (1)	..	..	W	..	..
50	Belli	2,376.47	PR (1)	..	..	W	..	..
51	Lodhi	2,167.11	PR (1)	..	..	W	..	PO
52	Antariya	734.36	..	..	..	W	..	..

SOHAGPUR TAHSIL

Staple Food	Land use (*i.e.* area under different types of land use) in acres: Forest	Irrigated	Un-Irrigated	Culturable waste (*i.e.* pasture and grazing land etc.)	Area not available for cultivation	Nearest town & distance in Kms.	Day of weekly Market, if any, held in village	Remarks including any place of religious, historical or archaeological interest	L.C. No.
10	11	12	13	14	15	16	17	18	1
Rice, Kodo	1,647.47	..	317.50	139.31	34.46	Shahdol 38.0	..	..	1
Rice, Kodo	2,037.44	..	234.71	400.79	220.16	Shahdol 24.0	..	..	2
Rice, Kodo	2,902.38	..	212.25	124.62	74.90	Shahdol 33.0	..	..	3
Rice, Kodo	3,514.08	..	107.17	81.64	142.04	Shahdol 29.0	..	..	4
Rice, Kodo	101.08	..	171.04	10.94	916.01	Shahdol 34.0	..	..	5
Rice, Kodo	2,235.99	..	383.94	163.77	151.27	Shahdol 34.0	..	..	6
Rice, Kodo	1,507.66	..	749.63	199.22	52.01	Shahdol 34.0	..	..	7
Rice, Kodo	2,698.68	..	376.57	96.44	136.86	Shahdol 31.0	..	..	8
Rice, Kodo	1,101.40	..	130.79	55.56	71.26	Shahdol 30.0	..	..	9
Rice, Kodo	2,282.04	0.55	1,008.84	26.39	458.80	Shahdol 34.0	..	..	10
Rice, Kodo	1,349.28	..	763.49	82.17	731.30	Shahdol 34.0	..	..	11
Rice, Kodo	..	..	147.80	81.95	163.43	Shahdol 34.0	..	..	12
Rice, Kodo	431.20	..	209.21	11.54	83.50	Shahdol 34.0	..	..	13
Rice, Kodo	311.15	..	370.51	2.51	271.77	Shahdol 34.0	..	..	14
Rice, Kodo	2,032.33	0.25	516.37	56.70	331.08	Shahdol 34.0	..	..	15
Rice, Kodo	22.31	0.73	590.15	34.23	149.04	Shahdol 34.0	..	..	16
Rice, Kodo	153.51	..	149.68	269.52	37.30	Shahdol 36.0	..	..	17
Rice, Kodo	957.01	..	943.23	125.66	176.95	Shahdol 36.0	Tuesday	..	18
Rice, Kodo	1,068.95	..	511.85	23.79	95.71	Shahdol 36.0	..	..	19
Rice, Kodo	832.43	..	371.72	..	4.84	Shahdol 36.0	..	..	20
Rice, Kodo	600.99	..	115.30	0.48	6.93	Shahdol 36.0	..	..	21
Rice, Kodo	80.63	..	47.33	32.13	22.48	Shahdol 36.0	..	..	22
Rice, Kodo	189.36	..	200.94	..	7.06	Shahdol 36.0	..	..	23
Rice, Kodo	391.13	..	402.70	15.07	..	Shahdol 33.0	..	..	24
Rice, Kodo	416.08	..	233.97	85.23	32.08	Shahdol 36.0	..	..	25
Rice, Kodo	403.76	..	367.57	26.39	33.23	Shahdol 36.0	..	..	26
Rice, Kodo	439.40	0.76	467.70	368.82	322.48	Shahdol 35.0	..	..	27
Rice, Kodo	358.48	0.44	419.20	1,532.49	115.97	Shahdol 40.0	..	..	28
Rice, Kodo	1,776.75	0.44	517.22	103.95	119.14	Shahdol 30.0	..	..	29
Rice, Kodo	307.54	0.53	355.23	320.73	132.28	Shahdol 33.0	..	..	30
Rice, Kodo	292.49	0.25	354.63	101.43	135.38	Shahdol 32.0	..	..	31
Rice, Kodo	730.66	0.49	573.80	60.62	51.19	Shahdol 32.0	..	..	32
Rice, Kodo	223.54	0.35	444.00	364.50	2.96	Shahdol 29.0	..	..	33
Rice, Kodo	843.82	0.19	376.94	297.75	53.12	Shahdol 30.0	..	..	34
Rice, Kodo	1,318.54	0.05	239.09	46.68	243.18	Shahdol 40.0	..	..	35
Rice, Kodo	1,167.30	0.04	157.52	..	210.44	Shahdol 40.0	..	..	36
Rice, Kodo	865.31	0.26	430.78	..	234.07	Shahdol 45.0	..	..	37
Rice, Kodo	410.22	0.13	270.69	236.24	240.80	Shahdol 42.0	..	..	38
Rice, Kodo	1,383.61	0.07	354.46	2,184.38	556.64	Shahdol 43.0	..	..	39
Rice, Kodo	377.67	0.17	406.34	..	722.62	Shahdol 49.0	..	..	40
Rice, Kodo	1,218.85	2.72	236.50	..	287.91	Shahdol 50.0	..	..	41
Rice, Kodo	745.11	0.02	126.61	..	156.62	Shahdol 52.0	..	..	42
Rice, Kodo	222.63	0.05	445.27	..	129.62	Shahdol 55.0	..	..	43
Rice, Kodo	1,685.05	0.05	214.39	75.89	256.24	Shahdol 54.0	..	..	44
Rice, Kodo	467.21	..	38.49	27.15	862.65	Shahdol 45.0	..	..	45
Rice, Kodo	530.35	0.01	255.89	273.67	650.89	Shahdol 48.0	..	..	46
Rice, Kodo	93.57	0.04	82.68	22.24	104.62	Shahdol 55.0	..	..	47
Rice, Kodo	1,214.19	0.02	45.48	2.84	108.91	Shahdol 57.0	..	..	48
Rice, Kodo	901.61	10.21	994.94	..	108.26	Shahdol 46.0	..	..	49
Rice, Kodo	1,110.30	1.39	648.18	100.98	515.62	Shahdol 45.0	..	..	50
Rice, Kodo	1,267.67	3.42	653.44	25.45	217.13	Shahdol 50.0	..	..	51
Rice, Kodo	339.23	0.36	308.57	1.80	84.40	Shahdol 50.0	..	..	52

VILLAGE DIRECTORY

L.C. No.	Name of village	Total area of the village (in acres)	Amenities available within the villages					
			Educational	Medical	Power Supply	Drinking water	Communication	Post and Telegraph
1	2	3	4	5	6	7	8	9
53	Barkoda	3,465.74	PR (1)	..	..	W	...	..
54	Bhursi	1,717.35	PR (1)	..	..	W	..	..
55	Mitaura	2,966.80	PR (1)	..	..	W	..	..
56	Andhiyar Khoh	1,602.66	..	..	..	W	..	..
57	Mahroai	2,476.11	PR (1)	..	..	W	..	..
58	Kurkuti	1,345.17	PR (1)	..	..	W	..	..
59	Bhadwahi	2,460.37	PR (1)	..	..	W	..	..
60	Bela	2,926.23	PR (1)	..	..	W	..	..
61	Kodar	1,498.54	..	..	..	W	..	..
62	Kudri	2,019.47	..	..	..	W	...	...
63	Bharri	1,124.64	..	..	..	W	..	...
64	Uchehara	1,287.79	..	..	..	W	..	..
65	Umariya	1,969.36	..	..	..	W	..	..
66	Majhtoliya	1,205.79	..	..	..	W	..	..
67	Beliya	1,935.04	..	..	..	W	..	..
68	Barutara	1,154.42	PR (1)	..	..	W	..	..
69	Chuhira	1,287.37	Mid.S. (1)	..	..	W	..	PO
70	Chhohari	877.51	..	..	..	W	..	..
71	Harri	1,794.63	PR (1)	..	..	W	..	..
72	Nawatola	1,941.95	..	..	..	W	..	..
73	Chuhira	986·92	..	..	..	W	..	..
74	Atariyatola	1,017.93	PR (1)	..	..	W	..	..
75	Odki	396.80	PR (1)	..	..	W	..	..
76	Dongariya Tola	332.82	..	..	..	W	..	..
77	Khairwara	1,167.76	..	..	..	W	..	..
78	Ledra	2,646.04	PR (1)	..	..	W	PR	..
79	Mahuwa Tola	432.79	PR (1)	..	..	W	..	..
80	Kholka	2,272.69	..	..	..	W	..	..
81	Budhanwah	1,276.70	PR (1)	..	..	W	..	..
82	Bardoha	720.53	..	..	..	W	..	..
83	Kathotiya	2,351.96	PR (1)	..	..	W	..	..
84	Majhauli	1,607.26	..	..	..	W	..	..
85	Sagra	2,308.41	..	..	..	W	..	..
86	Baheraha	451.96	Mid.S. (1)	..	..	W	PR	..
87	Bareli	3,102.69	PR (1)	..	..	W	PR	..
88	Barmaniya	2,582.05	..	..	..	W	PR	..
89	Harha Tola	1,626.12	..	..	..	W	PR	..
90	Son Tola	3,096.05	..	..	..	W	PR	..
91	Hardiha Khurd	318.21	..	..	..	TK	..	..
92	Hardiha Kalan	523.06	..	..	..	..	..	..
93	Sudwar	2,205.51	..	..	..	W	..	..
94	Khamha	596.06	..	..	..	W	..	..
95	Mohtara	2,376.25	PR (1)	..	..	W	..	..
96	Rampur	1,968.10	PR (1)	..	..	W	..	..
97	Deodaha	1,567.11	PR (1)	..	..	W	..	..
98	Karua	1,709,68	Mid.S. (1)	D (1)	..	W	..	..
99	Lohparu	413.76	PR (1)	D (1)	..	W	PR	PO
100	Aswari	1,701.56	PR (1)	..	..	W	..	..
101	Jamuniha	744.09	..	..	..	..	..	..
102	Karri	3,582.38	PR (1)	..	...	W	..	..
103	Diyapipar	2,011.04	...	...	..	W	PR	..
104	Silpani	902.00	PR (1)	..	...	W	..	..

SOHAGPUR TAHSIL

Staple Food	Land use (*i.e.* area under different types of land use) in acres: Forest	Irrigated	Un-Irrigated	Culturable waste (*i.e.* pasture and grazing land etc.)	Area not available for cultivation	Nearest town & distance in Kms.	Day of weekly Market, if any, held in village	Remarks including any place of religious, historical or archaeological interest	L.C. No.
10	11	12	13	14	15	16	17	18	1
Rice, Kodo	2,342.30	4.68	715.48	55.81	347.47	Shahdol 50.0	..	..	53
Rice, Kodo	491.06	0.88	1,049.94	30.72	144.75	Shahdol 50.0	..	..	54
Rice, Kodo	2,066.32	..	777.24	0.11	123.13	Shahdol 50.0	..	..	55
Rice, Kodo	1,359.56	0.10	231.00	2.91	9.09	Shahdol 50.0	..	..	56
Rice, Kodo	1,591.13	..	598.28	30.73	255.97	Shahdol 50.0	..	..	57
Rice, Kodo	1,036.71	0.9	226.54	59.88	21.95	Shahdol 50.0	.	..	58
Rice, Kodo	1,791.13	0.17	531.68	38.30	99.09	Shahdol 50.0	..	..	59
Rice. Kodo	1,700.60	0.20	977.23	155.39	92.81	Shahdol 50.0	..	..	60
Rice, Kodo	1.142.18	..	111.92	18.29	226.15	Shahdol 52.0	..	..	61
Rice, Kodo	518.64	..	490.27	35.03	975.53	Shahdol 50.0	..	..	62
Rice, Kodo	659.59	..	407.12	8.33	49.60	Shahdol 48.0	..	..	63
Rice, Kodo	141.01	..	998.94	2.38	145.46	Shahdol 48.0	..	..	64
Rice, Kodo	1,613.64	..	203.71	53.12	98.89	Shahdol 52.0	..	..	65
Rice, Kodo	636.76	..	313.27	13.70	242.06	Shahdol 50.0	..	..	66
Rice, Kodo	931.74	..	566.69	29.34	407.27	Shahdol 53.0	..	..	67
Rice, Kodo	594.68	..	401.27	..	158.47	Shahdol 52.0	..	..	68
Rice, Kodo	38.40	0.02	891.12	46.88	310.95	Shahdol 43.0	..	..	69
Rice, Kodo	356.59	..	472.87	30.22	17.83	Shahdol 45.0	..	..	70
Rice, Kodo	1,185.01	..	539.62	..	70.00	Shahdol 48.0	..	..	71
Rice, Kodo	1,100.52	2.24	735.99	2.65	102.79	Shahdol 49.0	..	..	72
Rice, Kodo	86.00	..	666.66	113.36	118.66	Shahdol 44.0	..	..	73
Rice, Kodo	136.98	..	671.92	49.63	159.40	Shahdol 50.0	..	..	74
Rice, Kodo	..	..	272.24	68.41	56.15	Shahdol 38.0	..	..	75
Rice, Kodo	..	..	228.07	81.04	23.71	Shahdol 38.0	..	..	76
Rice, Kodo	..	..	708.95	308.99	149.82	Shahdol 36.0	..	..	77
Rice, Kodo	..	..	2,167.66	178.41	299.97	Shahdol 38.0	..	..	78
Rice, Kodo	..	..	316.35	81.01	35.43	Shahdol 40.0	..	..	79
Rice, Kodo	1,833.20	..	245.45	134.66	59.38	Shahdol 42.0	..	..	80
Rice, Kodo	478.61	..	539.24	88.70	170.15	Shahdol 33.0	..	..	81
Rice, Kodo	46.14	..	534.32	40.74	99.33	Shahdol 42.0	..	..	82
Rice, Kodo	1,054.57	..	904.03	125.50	267.86	Shahdol 34.0	..	..	83
Rice, Kodo	901.74	..	534.69	56.70	114.13	Shahdol 36.0	..	..	84
Rice, Kodo	989.98	..	950.80	116.21	251.42	Shahdol 38.0	..	..	85
Rice, Kodo	208.21	..	202.70	5.56	35.49	Shahdol 17.0	..	..	86
Rice, Kodo	1,369.17	..	1,516.68	20.20	196.64	Shahdol 20.0	..	..	87
Rice, Kodo	1,071.54	..	604.79	45.33	860.39	Shahdol 30.0	..	..	88
Rice, Kodo	1,293.34	..	254.80	25.80	52.18	Shahdol 20.0	..	..	89
Rice, Kodo	1,977.70	..	819.21	27.90	271.24	Shahdol 10.0	..	..	90
Rice, Kodo	111.42	0.05	86.71	92.61	27.42	Shahdol 25.0	..	..	91
Rice, Kodo	193.57	..	151.04	137.54	40.91	Shahdol 25.0	..	..	92
Rice, Kodo	925.73	0.98	669.34	207.30	402.16	Shahdol 30.0	..	..	93
Rice, Kodo	..	0.05	401.66	..	194.35	Shahdol 30.0	..	..	94
Rice, Kodo	421.29	0.90	1,783.86	18.69	151.51	Shahdol 27.0	..	..	95
Rice, Kodo	823.93	1.73	939.14	..	203.30	Shahdol 22.0	..	..	96
Rice, Kodo	503.93	0.10	905.31	32.82	124.95	Shahdol 29.0	..	..	97
Rice, Kodo	890.92	..	701.60	48.70	68.46	Shahdol 28.0	..	..	98
Rice, Kodo	..	0.37	365.12	0.37	47.90	Shahdol 23.0	..	..	99
Rice, Kodo	..	2.57	1,373.58	34.08	291.33	Shahdol 22.0	..	..	100
Rice, Kodo	48.69	..	225.15	130.46	339.79	Shahdol 20.0	Monday	..	101
Rice, Kodo	233.27	0.04	1,270.63	100.26	1,978.18	Shahdol 19.0	..	..	102
Rice, Kodo	404.45	0.09	1,267.15	264.00	75.35	Shahdol 18.0	..	..	103
Rice, Kodo	5.12	0.15	861.28	3.50	31.95	Shahdol 20.0	..	..	104

VILLAGE DIRECTORY

L.C. No.	Name of village	Total area of the village (in acres)	Amenities available within the villages					
			Educational	Medical	Power Supply	Drinking water	Communication	Post and Telegraph
1	2	3	4	5	6	7	8	9
105	Gudarh	2,933.41	PR (1)	..	..	W	..	..
106	Pailwah	2,878.94	PR (1)	..	..	W	..	PO
107	Salibahra	1,490.86	..	..	..	W	..	..
108	Kudra Tola	1,962.61	..	..	..	W	..	..
109	Mehroda	2,542.03	..	..	..	W	..	..
110	Bochki	1,728.93	PR (1)	..	..	W	..	..
111	Belaha	759.94	..	..	..	W	..	..
112	Sakariya	1,584.75	..	..	..	W	..	..
113	Chandela	1,438.38	..	..	..	W	..	PO
114	Patori	2,119.48	..	..	..	W	..	..
115	Deori	1,721.20	PR (1)	..	..	W	..	..
116	Kalhari	1,738.51	..	..	..	R	KR	..
117	Badwahi	451.84	..	..	..	W	..	..
118	Chorha	1,439.24	..	..	..	W	..	..
119	Kichkhiri	3.713.48	PR (1)	..	..	W	KR	..
120	Paili	2,155.28	..	..	..	W	..	..
121	Gajwahi	4,250.38	..	..	..	W	..	..
122	Madhi	983.79	..	..	..	O	..	..
123	Baradadhar	3,652.36	..	..	..	W	..	..
124	Makra	3.714.38	..	..	..	W	..	..
125	Patpariha	1,830.54	..	..	..	W	..	..
126	Kathai	3,535.62	..	..	..	W	..	..
127	Khamha	1,970.73	..	..	..	W	..	..
128	Chauri	4,135.25	PR (1)	..	..	W	..	..
129	Sans	4,837.90	..	..	..	W	PR	..
130	Gadraula	2,079.87	..	..	..	W	PR	..
131	Chinki	2,838.18	..	..	..	NW	PR	..
132	Madha Tola	1,267.23	..	..	..	W,NW	PR	..
133	Gudkur	1,118.37	..	..	..	NW	PR	..
134	Maman	9,841.29	PR (1)	..	..	W,NW	PR	..
135	Dhup Khada	4,016.84	..	..	..	W, NW	PR	..
136	Naugai	807.26	..	..	..	W	PR	..
137	Tikuri	765.25	..	..	..	NW	PR	..
138	Bhautra	1,608.09	PR (1)	..	..	W	PR	..
139	Chhidaha Tola	194.32	PR (1)	..	..	W,R	..	..
140	Sarwahi Khurd	1,626.32	PR (1)	..	..	W	..	..
141	Sarwahi Kalan	949.31	..	..	..	W,R	..	..
142	Bannoda	2,697.18	PR (1)	..	..	W,R	..	..
143	Goyra	4,211.86	PR (1)	..	..	W,R	..	..
144	Parsaunra	3,973.32	..	..	..	W,R	..	..
145	Mudkatiya	2,084.56	..	..	..	..	..	..
146	Beli	4,033.61	PR (1)	..	..	W,R	KR	..
147	Jamuhai	7,458.17	..	..	..	W,R	KR	..
148	Salaiya	1,823.73	..	..	..	W,R	..	..
149	Barwaspur	3,001.75	PR (1)	..	..	W,R	..	..
150	Gijri	899.76	PR (1)	..	..	W,R	..	..
151	Dhaurai	1,297.35	PR (1)	..	..	W	..	..
152	Goraiya	996.71	..	..	..	W,R	..	..
153	Sukha	956.34	..	..	..	W	KR	..
154	Khalaudh	1,383.36	..	..	..	W	PR	..
155	Malya Guda	2,186.05	PR (1)	..	..	W	PR	..
156	Magdhar	1,610.37	PR (1)	..	..	W	PR	..

SOHAGPUR TAHSIL

Staple Food	Land use (*i. e.* area under different types of land use) in acres					Nearest town & distance in Kms.	Day of weekly Market if any, held in village	Remakrs including any place of religious, historical or archaeological interest	L.C. No.
	Forest	Irrigated	Un-Irrigated	Culturable waste (*i.e.* pasture and lgrazing and etc.)	Area not available for cultivation				
10	11	12	13	14	15	16	17	18	1
Rice, Kodo	1,069.14	..	1,111.15	158.12	595.00	Shahdol 25.0	..	..	105
Rice, Kodo	918.97	..	1,095.32	364.52	500.13	Shahdol 22.0	..	..	106
Rice, Kodo	..	..	917.72	141.04	432.10	Shahdol 15.0	..	..	107
Rice, Kodo	1,681.10	..	176.07	39.65	65.79	Shahdol 34.0	..	..	108
Rice, Kodo	1,530.14	..	513.79	21.20	476.90	Shahdol 35.0	..	..	109
Rice, Kodo	613.01	..	942.89	65.40	107.63	Shahdol 33.0	..	..	110
Rice, Kodo	131.62	..	427.23	79.51	121.58	Shahdol 35.0	..	..	111
Rice, Kodo	..	..	1,361.12	69.29	154.34	Shahdol 34.0	..	..	112
Rice, Kodo	963.62	..	356.52	68.09	40.15	Shahdol 33.0	..	..	113
Rice, Kodo	860.29	..	324.71	268.96	665.52	Shahdol 31.0	..	..	114
Rice, Kodo	552.88	..	946.75	109.45	112.12	Shahdol 29.0	..	..	115
Rice, Kodo	1,314.94	0.04	179.81	134.40	109.32	Shahdol 40.0	..	..	116
Jowar, Kodo	286.01	0.02	46.45	112.84	6.52	Shahdol 38.0	..	..	117
Jowar, Kodo	1,188.58	0.04	129.12	92.73	28.77	Shahdol 36.0	..	..	118
Jowar, Kodo	2,937.08	0.31	348.18	332.63	95.28	Shahdol 36.4	..	..	119
Jowar, Kodo	1,858.43	0.01	52.42	148.71	95.71	Shahdol 32.0	..	..	120
Jowar, Kodo	4,017.14	0.11	96.31	62.58	74.24	Shahdol 30.0	..	..	121
Jowar, Kodo	755.33	0.03	90.02	105.91	22.50	Shahdol 26.0	..	..	122
Jowar, Kodo	3,356.26	0.20	141.20	148.07	6.63	Shahdol 27.0	..	..	123
Jowar, Kodo	3,475.55	0.02	79.67	126.13	33.01	Shahdol 30.0	..	..	124
Jowar, Kodo	1,532.87	0.04	70.61	141.48	85.54	Shahdol 34.0	..	..	125
Jowar, Kodo	2,993.24	0.10	207.16	175.15	159.97	Snahdol 35.0	..	..	126
Jowar, Kodo	1,685.55	..	52.65	154.90	77.63	Shahdol 29.0	..	..	127
Jowar, Kodo	3,291.94	0.50	298.48	448.29	96.04	Shahdol 24.0	..	..	128
Jowar, Kodo	4,602.74	..	123.73	42.73	68.70	Shahdol 21.0	..	..	129
Rice, Kodo	1,861.93	..	89.11	80.35	48.48	Shahdol 24.0	..	..	130
Rice, Kodo	2,727.86	..	70.83	23.50	15.99	Shahdol 25.0	..	..	131
Rice, Kodo	818.14	..	205.32	15.40	228.37	Shahdol 10.0	..	..	132
Rice, Kodo	1,057.13	..	34.89	26.35	..	Shahdol 20.0	..	..	133
Rice, Kodo	9,443.37	..	320.78	46.99	30.15	Shahdol 10.0	..	..	134
Rice, Kodo	2,814.35	..	94.74	95.11	1,012.64	Shahdol 13.0	..	..	135
Rice, Kodo	161.97	..	196.64	394.85	53.80	Shahdol 14.0	..	..	136
Rice, Kodo	418.65	..	130.91	116.31	99.38	Shahdol 13.0	..	..	137
Rice, Kodo	528.34	..	229.38	260.64	589.73	Johilla Colliery 12.0	..	..	138
Kodo, Maize	25.46	..	146.63	14.24	7.99	Johilla Colliery 12.0	..	..	139
Kodo, Maize	758.31	0.19	348.64	304.42	214.76	Johilla Colliery 12.0	..	..	140
Kodo, Maize	492.43	0.03	194.45	236.89	25.51	Johilla Colliery 12.0	..	..	141
Kodo, Maize	1,529.76	..	687.99	316.88	162.55	Johilla Colliery 12.0	..	..	142
Kodo, Maize	3,110.16	..	304.46	607.61	189.63	Johilla Colliery 12.0	..	..	143
Kodo, Maize	3,159,94	0.01	227.34	344.05	241.98	Johilla Colliery 12.0	..	..	144
..	1,832.94	..	49.99	180.96	20.67	Johilla Colliery 12.0	..	..	145
Kodo, Maize	3,402.98	0.10	307.94	110.74	211.85	Johilla Colliery 12.0	..	..	146
Kodo, Maize	6,933.92	0.03	132.77	261.28	130.17	Johilla Colliery 15.0	..	..	147
Kodo, Maize	608.85	..	417.55	315.41	481.92	Johilla Colliery 10.0	..	..	148
Kodo, Maize	1,864.02	..	463.99	297.53	376.21	Johilla Colliery 6.0	..	..	149
Kodo, Maize	323.51	..	253.53	204.99	117.73	Johilla Colliery 3.0	..	..	150
Kodo	358.35	..	483.09	82.90	373.01	Johilla Colliery 2.8	..	..	151
Kodo	130.46	..	292.42	365.69	208.14	Johilla Colliery 3.0	..	..	152
Kodo, Maize	491.71	0.17	260.63	128.05	75.78	Johilla Colliery 2.0	..	..	153
Rice, Kodo	849.75	0.07	317.60	130.66	85.28	Johilla Colliery 2.0	..	..	154
Rice, Kodo	1,253.96	0.91	469.07	202.89	259.22	Johilla Colliery 3.0	..	..	155
Rice, Kodo	1,044.57	..	419.01	99.39	47.40	Johilla Colliery 6.9	..	..	156

VILLAGE DIRECTORY

L.C. No.	Name of village	Total area of the village (in acres)	Amenities available within the villages					
			Educational	Medical	Power Supply	Drinking water	Communication	Post and Telegraph
1	2	3	4	5	6	7	8	9
157	Kumurdu	1,270.89	PR (1)	..	..	W	PR	..
158	Malhadu	470.43	PR (1)	..	..	W	PR	..
159	Uchehara	1,036.47	..	..	..	W	..	..
160	Kurawar	838.91	PR (1)	..	..	W	KR	..
161	Mundariya	4,081.74	PR (1)	..	..	W	PR	..
162	Lakhanpura	1,551.86	..	..	..	W,R	KR	..
163	Bhuri Kothar	792.67	..	..	..	..	KR	..
164	Kurkucha	2,001.74	..	..	..	W,R	KR	..
165	Kunkuni	400.64	..	..	..	W,R	KR	..
166	Sundardadar	2,960.26	PR (1)	..	..	W	..	..
167	Tummichhot	2,879.91	PR (1)	..	..	W	..	...
168	Sundri	1,512.83	..	..	..	W	..	..
169	Budhna	1,117.76	..	..	..	W	...	..
170	Chandaniya	1,308.88	..	..	..	R	..	...
171	Tiwani	2,556.46	PR (1)	..	..	W	...	...
172	Karkati	4,057.10	PR (1)	..	..	W	PR	..
173	Barhai	6,617.66	..	..	..	W	PR	..
174	Githouri	1,928.28	..	..	..	NW	PR	..
175	Patnar Khurd	3,090.67	..	..	..	..	..	...
176	Patnar Kalan	2,496.78	..	..	..	NW,TK	PR	...
177	Ghunghuti	3,880.83	PR (1)	..	EI	W	R,PR	PO
178	Chanpur	1,592.12	PR (1)	..	..	W	..	..
179	Bhadhannara	1,975.47	..	..	..	W	PR	..
180	Jamudi	1,094.16	PR (1)	..	..	W,R	..	..
181	Dhaurai	2,141.77	..	..	..	W,R	..	..
182	Barwahi	1,621.41	PR (1)	..	..	W,R	..	...
183	Arjuni	3,245.82	..	..	..	W,R	..	..
184	Bhadra	1,064.51	PR (1)	..	..	W,R	..	..
185	Pahariya	882.55	..	..	..	W,R	..	..
186	Bhimmadongri	755.94	..	..	..	W,R	..	..
187	Neusa	3,371.74	..	..	..	R	..	..
188	Ghaghadar	810.37	..	..	..	W,R	..	..
189	Mohtarai	999.33	PR (1)	..	..	W,R	..	..
190	Balbai	1,300.17	..	..	..	W,TK	PR	..
191	Odari	1,395.82	PR (1)	..	..	W,R	PR	..
192	Bakeli	2,720.87	Mid.S.(1)	..	..	W,TK	PR	..
193	Intore	646.75	..	..	..	R,W	..	..
194	Amiliha	925.47	PR (1)	..	..	W	PR	..
195	Semriha	441.37	..	..	..	W,TK	..	..
196	Salaiya	1,189.12	PR (1)	..	..	W	..	..
197	Medhki	1,147.85	PR (1)	..	..	W,TK	..	..
198	Deogawan	846.85	..	..	..	W	..	..
199	Chandaniya	969.60	..	..	..	W	PR	..
200	Bandhwa Khurd	692.93	..	..	..	W,TK	..	..
201	Majhigawan	3,513.67	..	..	..	W	PR	..
202	Marba Tola	123.14	..	..	..	W	..	..
203	Mahroai	1,792.75	..	..	..	W	..	..
204	Kannabahara	891.43	..	..	..	W	PR	..
205	Badhwabada	994.90	PR (1)	..	..	W	..	..
206	Bargawa	477.26	..	..	..	W	..	..
207	Kholkhamra	1,140.38	..	..	..	W	..	..
208	Chaka	657.00	..	..	..	W	..	..

Staple Food	Land use (*i.e.* area under different types of land use) in acres: Forest	Irrigated	Un-Irrigated	Culturable waste (*i.e.* pasture and grazing land etc.)	Area not available for cultivation	Nearest town & distance in Kms.	Day of weekly Market, if any, held in village	Remarks including any place of religious, historical or archaeological interest	L.C. No.
10	11	12	13	14	15	16	17	18	1
Rice, Kodo	509.79	0.74	575.69	106.72	77.95	Johilla Colliery 3.0	..	..	157
Rice, Kodo	93.57	1.63	269.07	82.02	24.14	Johilla Colliery 3.0	..	..	158
Kodo, Maize	596.10	0.35	326.91	77.07	36.04	Johilla Colliery 4.0	..	..	159
Kodo, Maize	158.64	0.29	448.94	128.12	102.92	Johilla Colliery 5.0	..	..	160
Kodo, Maize	2,965.36	0.53	682.95	191.25	241.65	Johilla Coiliery 5.0	..	..	161
Kodo, Wheat	713.00	..	537.46	179.61	121.79	Johilla Colliery 10.0	..	..	162
Kodo, Wheat	624.78	..	..	167.89	..	Johilla Colliery 12.0	..	..	163
Kodo, Maize	1,372.16	..	246.06	301.31	82.21	Johilla Colliery 12.0	..	..	164
Kodo, Wheat	0.39	..	237.16	147.72	15.37	Johilla Colliery 15.0	..	..	165
Kodo, Maize	1,856.45	0.19	606.20	414.68	82.74	Johilla Colliery 18.0	..	..	166
Kodo, Maize	638.74	0.10	480.51	910.45	850.11	Johilla Colliery 20.0	..	..	167
Kodo, Maize	1,163.52	..	235.22	87.56	26.53	Johilla Colliery 20.0	..	..	168
Kodo, Maize	624.19	0.05	250.39	227.59	15.54	Johilla Colliery 30.0	..	..	169
Kodo, Maize	736.68	0.02	288.04	225.08	59.06	Johilla Colliery 35.0	..	..	170
Kodo, Maize	1,526.81	0.02	480.56	138.98	410.09	Johilla Colliery 24.0	..	..	171
Kodo, Maize	3,056.13	..	414.93	284.65	301.39	Johilla Colliery 6.0	..	..	172
Kodo, Maize	5,735.65	..	365.85	384.89	131.27	Johilla Colliery 6.0	..	..	173
Kodo, Maize	1,646.48	..	108.49	125.58	47.73	Shahdol 22.0	..	..	174
Kodo, Maize	2,964.91	..	..	41.08	84.68	Shahdol 22.0	..	..	175
Kodo, Maize	820.99	..	210.78	1,435.06	29.95	Shahdol 22.0	..	..	176
Kodo, Maize	2,512.93	0.04	529.81	517.60	320.45	Shahdol 22.0	..	..	177
Kodo, Maize	1,277.76	..	198.61	55.45	60.30	Shahdol 22.0	..	..	178
Kodo, Maize	1,293.60	..	285.36	345.21	51.30	Shahdol 22.0	..	..	179
Kodo, Maize	530.84	0.01	323.13	24.95	215.23	Shahdol 10.0	..	..	180
Kodo, Maize	1,114.45	..	371.34	400.73	255.25	Shahdol 9.0	..	..	181
Kodo, Maize	13.21	..	961.25	444.56	202.39	Shahdol 6.0	..	..	182
Kodo, Maize	2,496.31	..	232.91	67.13	449.47	Shahdol 7.0	..	..	183
Kodo, Jowar	101.15	..	413.81	389.29	160.26	Shahdol 6.0	..	..	184
Kodo, Jowar	512.16	..	199.01	109.49	61.89	Shahdol 6.0	..	..	185
Kodo, Jowar	220.00	..	280.58	177.72	77.64	Shahdol 5.0	..	..	186
Kodo, Jowar	2,564.97	..	232.90	543.06	30.81	Shahdol 25.0	..	..	187
Kodo, Jowar	150.07	0.08	99.98	439.50	120.74	Shahdol 20.0	..	..	188
Kodo, Rice	486.75	0.64	408.06	71.41	32.47	Shahdol 15.0	..	..	189
Kodo, Jowar	264.73	0.24	200.36	576.89	257.95	Shahdol 20.0	..	..	190
Rice, Kodo	370.90	0.23	570.30	178.74	275.65	Shahdol 16.0	..	..	191
Rice, Kodo	44.56	0.56	1,325.58	1,111.72	238.45	Shahdol 10.0	..	..	192
Kodo, Jowar	..	0.05	328.67	277.82	40.21	Shahdol 7.0	..	..	193
Kodo, Rice	139.94	0.49	651.02	98.54	35.48	Shahdol 5.0	..	..	194
Rice, Kodo	..	0.20	269.81	134.27	37.09	Shahdol 4.0	..	..	195
Rice, Kodo	..	1.10	773.41	199.70	214.91	Shahdol 5.0	..	..	196
Rice, Kodo	..	1.71	726.33	351.64	68.17	Shahdol 5.0	..	..	197
Rice, Kodo	504.54	..	198.70	117.29	26.32	Shahdol 3.0	..	..	198
Rice, Kodo	372.88	..	312.98	250.85	32.89	Shahdol 2.0	..	..	199
Rice, Kodo	394.30	..	157.97	97.17	43.49	Shahdol 2.0	..	..	200
Rice, Kodo	3,008.01	..	251.86	28.60	225.20	Shahdol 7.0	..	..	201
Rice, Kodo	31.50	..	73.31	..	18.33	Shahdol 7.0	..	..	202
Rice, Kodo	1,200.34	..	483.96	30.15	78.30	Shahdol 7.0	..	..	203
Rice, Kodo	480.20	..	320.93	10.20	80.10	Shahdol 5.0	..	..	204
Rice, Kodo	600.25	..	319.28	10.00	65.37	Shahdol 9.0	..	..	225
Rice, Kodo	300.22	..	130.44	..	46.60	Shahool 6.0	..	..	206
Rice, Kodo	676.40	..	384.72	12.60	66.66	Shahdol 9.0	..	..	207
Rice, Kodo	96.00	..	506.69	8.20	46.11	Shahdol 6.0	..	..	208

VILLAGE DIRECTORY

L.C. No.	Name of village	Total area of the village (in acres)	Amenities available within the villages					
			Educational	Medical	Power Supply	Drinking water	Communication	Post and Telegraph
1	2	3	4	5	6	7	8	9
209	Narbar	599.90	..	..	..	W	..	..
210	Didwariya	554.12	..	..	..	W	..	..
211	Kachodar	1,572.28	PR (1)	..	..	W	..	..
212	Panwari	490.37	..	..	..	W	..	..
213	Amgar	2,568.37	..	..	..	W	..	..
214	Baghal Bahara	1,082.83	..	..	..	W	..	..
215	Raugarh	2,736.02	PR (1)	..	..	W	..	..
216	Andhera	1,290.18	..	..	..	W	..	..
217	Malachuwa	1,894.05	PR (1)	..	..	W	..	..
218	Hathpura	1,195.41	PR (1)	..	..	W	..	..
219	Black Padri	3,170.83	..	..	..	..	..	..
220	Koshmaha Khurd	1,012.36	..	..	..	W	..	..
221	Koshmaha Kalan	551.02	..	..	..	W	..	..
222	Shahpur	1,066.44	PR (1)	..	..	W	..	PO
223	Khamhariya Khurd	845.43	..	..	..	W	..	..
224	Khamhariya Kalan	717.42	PR (1)	..	..	W	..	..
225	Lamro	920.92	PR (1)	..	..	W	..	..
226	Majhagawan	1,330.26	PR (1)	..	..	W	..	..
227	Pachdi	863.28	..	..	..	W	..	..
228	Khohai	1,157.37	..	..	..	W	..	..
229	Kathotiya	1,175.37	PR (1)	..	..	W	..	..
230	Deori Tola	1,381.78	..	..	..	W	..	..
231	Jugwari	2,222.18	..	..	..	W	KR	..
232	Virhuliya	489.73	..	..	..	W	KR	..
233	Chandaniya Kalan	1,005.00	..	..	..	W	KR	..
234	Bandhwa Bada	1,280.65	PR (1)	PHC(1)	..	W	KR	PO
235	Kelmaniya	3,153.10	PR (1)	..	..	W	KR	..
236	Semariya	943.02	..	..	..	W	..	..
237	Harra Tola	659.00	PR (1)	..	..	W	..	..
238	Chatha	395.94	..	..	..	W	..	..
239	Pathra	1,276.89	..	..	..	W,TK	..	..
240	Bhamraha	808.90	..	..	..	W,TK	..	..
241	Patkhai	4,768.43	PR (1)	..	..	W,R	KR	PO
242	Amraha	1,302.32	Mid.S.(1)	..	..	W,TK	KR	..
243	Bamuri	455.24	PR (1)	..	..	W,R	KR	..
244	Bamura	1,125.87	..	..	..	W	KR	..
245	Madwa	603.77	PR (1)	..	..	W	..	..
246	Modalkhar No. 1	272.46	..	..	..	W	..	..
247	Modalkhar No. 2	407.16	..	..	..	..	..	..
248	Bhanpur	1,096.44	PR (1)	..	..	W,TK	KR	..
249	Dubha	292.54	..	..	..	W	KR	..
250	Kerha	310.87	PR (1)	..	..	W	KR	..
251	Baun	1,272.88	PR (1)	..	..	W	KR	..
252	Sanpuri	317.78	..	..	..	..	..	..
253	Amhatola	1,063.08	..	..	..	W	..	..
254	Kathautiya	1,567.86	PR (1)	..	..	W	..	PO
255	Dagdaha	199.15	..	..	..	..	..	..
256	Karuai	554.22	..	..	..	..	..	..
257	Nagmala	1,019.84	..	..	..	TK	KR	..
258	Bodri	2,372.48	Mid.S.(1)	..	..	W,TK	KR	..
259	Antriya	691.52	..	..	..	..	..	..
260	Mithauri	1,788.22	Mid.S. (1)	..	..	W,TK	KR	..

SOHAGPUR TAHSIL

Staple Food	Land use (*i.e.* area under different types of land use) in acres: Forest	Irrigated	Un-Irrigated	Culturable waste (*i.e.* pasture and grazing land etc.)	Area not available for cultivation	Nearest town & distance in Kms.	Day of weekly market, if any, held in village	Remarks including any place of religious, historical or archaeological interest	L.C. No.
10	11	12	13	14	15	16	17	18	19
Rice, Kodo	260.40	..	319.89	7.20	12.41	Shahdol 6.0	..	..	209
Rice, Kodo	184.16	..	315.91	15.60	38.45	Shahdol 6.0	..	..	210
Rice, Kodo	846.58	..	222.93	477.32	25.45	Shahdol 24.0	..	..	211
Rice, Kodo	433.95	..	..	45.32	11.10	Shahdol 23.0	..	..	212
Rice, Kodo	2,050.90	..	301.84	200.38	15.25	Shahdol 21.0	..	..	213
Rice, Kodo	789.11	..	128.93	98.39	66.40	Shahdol 13.0	..	..	214
Rice, Kodo	1,734.19	..	417.32	551.34	33.17	Shahdol 12.0	..	..	215
Rice, Kodo	588.83	..	378.34	304.77	18.24	Shahdol 18.0	..	..	216
Rice, Kodo	900.68	..	696.42	260.19	36.76	Shahdol 16.0	..	..	217
Rice, Kodo	544.29	..	381.65	253.98	15.49	Shahdol 14.0	..	..	218
Rice, Kodo	3,170.83	..	..	..	..	Shahdol 14.0	..	..	219
Rice, Kodo	414.33	3.32	310.45	254.50	29.76	Shahdol 16.0	..	..	220
Rice, Kodo	350.42	0.05	152.93	34.84	12.78	Shahdol 7.0	..	..	221
Rice, Kodo	357.24	6.45	495.21	159.96	47.58	Shahdol 6.0	..	..	222
Rice, Kodo	..	..	216.47	624.86	4.10	Shahdol 6.0	..	..	223
Rice, Kodo	23.80	..	468.59	213.74	11.29	Shahdol 6.0	..	..	224
Rice, Kodo	246.87	..	515.53	104.23	54.29	Shahdol 20.0	..	..	225
Rice, Kodo	464.87	..	700.40	138.20	26.79	Shahdol 20.0	Tuesday	..	226
Rice, Kodo	154.47	..	490.75	183.20	34.86	Shahdol 20.0	..	..	227
Rice, Kodo	756.16	..	215.50	173.95	11.76	Shahdol 18.0	..	..	228
Rice, Kodo	433.44	..	465.47	239.11	37.35	Shahdol 15.0	..	..	229
Rice, Kodo	429.39	0.05	511.56	414.24	26.54	Shahdol 20.0	..	..	230
Rice, Kodo	960.69	0.15	678.52	473.13	109.69	Shahdol 16.0	..	..	231
Rice, Kodo	82.78	0.22	94.00	287.06	25.67	Shahdol 13.0	..	..	232
Rice, Kodo	..	..	295.30	599.86	109.84	Shahdol 14.0	..	..	233
Rice, Kodo	..	0.98	721.81	533.07	24.79	Shahdol 16.0	..	..	234
Rice, Kodo	500.83	0.23	1,201.38	903.33	547.33	Shahdol 14.0	..	..	235
Rice, Kodo	..	..	462.08	426.52	54.42	Shahdol 19.2	Thursday	..	236
Rice, Kodo	..	0.11	440.42	185.85	32.62	Shahdol 20.8	..	..	237
Rice, Kodo	..	2.36	327.27	40.45	25.86	Shahdol 22.4	..	..	238
Rice, Kodo	..	2.10	749.15	400.15	125.49	Shahdol 22.4	..	..	239
Rice, Kodo	..	1.25	626.93	120.00	60.72	Shahdol 28.8	..	..	240
Rice, Kodo	257.56	..	1,574.30	967.78	1,968.79	Shahdol 25.6	..	..	241
Rice, Kodo	227.66	6.59	909.06	99.33	59.68	Shahdol 27.2	..	..	242
Rice, Kodo	43.22	..	305.09	34.05	72.88	Shahdol 27.2	..	..	243
Rice, Kodo	256.53	..	697.91	93.08	78.35	Shahdol 14.0	..	..	244
Rice, Kodo	..	3.50	499.73	74.95	25.59	Burhar 14.0	..	..	245
Kodo, Wheat	..	..	262.04	4.92	5.50	Burhar 13.0	..	..	246
Kodo, Wheat	..	..	269.10	130.12	7.94	Burhar 13.0	..	..	247
Wheat, Kodo	..	1.50	690.64	310.00	94.30	Burhar 13.0	..	..	248
Wheat, Kodo	..	0.70	256.43	20.66	14.75	Burhar 14.0	..	..	249
Wheat, Kodo	..	9.30	282.07	1.97	17.53	Burhar 15.0	..	..	250
Wheat, Kodo	..	..	754.76	119.68	398.44	Burhar 15.0	..	..	251
..	..	..	265.18	43.20	9.40	Burhar 14.0	..	..	252
Kodo, Wheat	..	0.07	317.70	104.78	640.53	Burhar 15.0	..	..	253
Kodo, Wheat	..	36.35	965.37	291.67	274.47	Burhar 15.0	..	..	254
..	..	..	163.48	34.71	0.96	Burhar 16.0	..	..	255
..	..	..	448.04	91.64	14.54	Burhar 16.0	..	..	256
Jowar, Maize	..	..	532.71	468.43	18.70	Burhar 12.0	..	..	257
Wheat, Rice	..	..	1,521.92	664.50	186.06	Burhar 12.0	..	..	258
..	..	..	481.88	184.28	25.36	Burhar 13.0	..	..	259
Kodo, Rice	156.76	1.58	1,116.27	381.64	131.97	Burhar 10.0	..	..	260

VILLAGE DIRECTORY

L.C. No.	Name of village	Total area of the village (in acres)	Amenities available within the villages					
			Educational	Medical	Power Supply	Drinking water	Communication	Post and Telegraph
1	2	3	4	5	6	7	8	9
261	Dulhara	432.27	..	..	..	W,R	..	..
262	Chhirpani	510.60	PR (1)	..	..	W	KR	..
263	Sigudi	651.00	..	..	..	W,R	KR	..
264	Manpur	179.38	..	..	..	R	..	..
265	Kuruhatal	385.20	PR (1)	..	..	W,TK	..	..
266	Bakatawal	183.79	..	..	..	..	..	..
267	Nipaniya	501.33	PR (1)	..	..	W,TK	..	..
268	Aita Jhar	1,397.12	PR (1)	..	..	W,TK	KR	..
269	Padmaniya Khurd	881.35	PR (1)	..	..	W,TK	KR	..
270	Singhpur	3,404.88	PR(1),Mid.S.(1),Sec.S.(1)	PHC(1),D(1)	..	W,TK	PR	PO
271	Purainiha	468.02	PR (1)	..	..	TK	PR	..
272	Jhagraha	483.53	PR (1)	..	..	TK	PR	..
273	Antara	973.87	..	..	..	W,TK	PR	..
274	Antari	673.53	..	..	..	..	PR	..
275	Jodhpur	1,956.27	PR (1)	..	..	W,TK	PR	..
276	Chandaniya Khurd	737.93	..	..	..	W,TK	PR	..
277	Chuniya	947.87	PR (1)	..	..	W	PR	..
278	Kholhad	1,267.35	PR (1)	..	..	W	PR	..
279	Pachgaon	1,150.65	Mid.S.(1)	..	..	W,TK	PR	PO
280	Majhauli	334.30	..	..	..	W	PR	..
281	Dudhi	1,457.88	..	..	..	W	PR	..
282	Uraiha	442.34	..	..	..	..	..	..
283	Koilari	297.18	..	..	EIN	W	PR	..
284	Kalyanpur	886.81	PR (1)	H(1)	EI	W,TK	PR,R	..
285	Sainduri	1,896.95	PR (1)	..	..	W,TK	KR	..
286	Bicharpur	1,010.65	PR (1)	..	..	W,TK	PR,R	..
287	Basin	783.05	..	..	..	..	PR	..
288	Fatehpur	520 47	..	..	..	W,TK	PR	..
289	Bhuibandh	503.88	Mid.S.(1)	H(1)	EIN	W,T	PR,R	..
290	Sohagpur	2,550.05	..	..	..	W	PR	..
291	Belaha	378.83	..	..	..	..	..	..
292	Balpurwa	371.73	..	..	EIN	W,TK	PR	..
293	Kudari	761.29	..	..	..	W,TK	PR	..
294	Pipariya	996.31	PR (1)	..	..	W	PR	..
295	Deogauna	897.44	..	..	..	W	..	..
296	Maiki	2,027.23	..	..	..	W	..	..
297	Chhatarpur	631.03	..	..	..	W,TK	..	..
298	Kotma	2,104.93	Mid.S.(1)	..	..	W,TK	..	..
299	Chhatwai	3,930.38	PR (1),Mid.S.(1)	MCW(1)	..	W,R	PR	PO
300	Rohaniya	2,594.91	..	..	..	W,TK	PR	..
301	Nipaniya	1,636.28	PR (1)	..	..	W	PR	..
302	Baruka	855.03	..	..	..	..	PR	..
303	Kumharseja	1,823.89	PR (1)	..	..	W	..	..
304	Bagaiba	784.86	..	..	..	W	..	..
305	Bijauri	920.85	PR (1)	..	..	W,R	..	..
306	Narbar	2,104.67	PR (1)	..	..	W	..	..
307	Katahari	1,028.37	..	..	..	W,TK	PR	..
308	Jarwahi	763.84	PR (1)	..	..	W,TK	PR	..
309	Semriha	456.04	..	..	..	..	..	..
310	Patasi	1,430.41	PR (1)	..	..	W,TK	KR	PO
311	Kusamhai	531.10	..	..	..	..	..	..
312	Jarha	1,830.55	..	..	..	W	PR	..

SOHAGPUR TAHSIL

Staple Food	Land use (*i.e.* area under different tyoes of land use) in acres: Forest	Irrigated	Un-irrigated	Culturable waste (*i.e.* pasture and grazing land etc.)	Area not available for cultivation	Nearest town & distance in Kms.	Day of weekly Market, if any, held in village	Remarks including any place of religious, historical or archaeological interest	L.C. No.
10	11	12	13	14	15	16	17	18	1
Kodo, Rice	..	2.33	374.33	34.05	21.56	Shahdol 11.0	..	..	261
Kodo, Rice	..	0.30	448.70	46.24	15.36	Shahdol 10.0	..	..	262
Kodo, Rice	..	0.19	551.70	85.34	13.77	Shahdol 12.0	..	..	263
..	..	..	174.62	0.41	4.35	Shahdol 11.0	..	..	264
Kodo, Rice	..	1.85	326.77	39.56	17.02	Burhar 19.2	..	..	265
..	..	..	148.48	33.32	1.99	Burhar 19.6	..	..	266
Rice, Kodo	..	0.58	355.78	115.68	29.29	Burhar 17.0	..	..	267
Rice, Kodo	160.17	1.76	783.60	356.89	94.70	Shahdol 8.0	..	..	268
Rice, Kodo	25.00	5.58	661.05	150.19	39.53	Shahdol 8.0	..	..	269
Rice, Kodo	320.35	18.09	1,818.98	1,050.06	197.40	Shahdol 8.0	..	..	270
Rice, Kodo	..	..	399.59	34.66	33.77	Shahdol 7.0	..	..	271
Rice, Kodo	..	..	340.47	114.00	29.06	Shahdol 5.0	..	..	272
Rice, Kodo	289.80	..	431.62	199.25	53.20	Shahdol 6.0	..	..	273
..	85.00	..	349.89	217.51	21.13	Shahdol 7.0	..	..	274
Rice, Kodo	303.96	..	1,049.23	486.02	117.06	Shahdol 7.0	..	..	275
Rice, Kodo	..	..	468.49	246.78	22.66	Shahdol 8.0	..	..	276
Rice, Kodo	147.08	2.57	613.15	142.07	43.00	Shahdol 9.0	..	..	277
Rice, Kodo	228.81	2.56	870.03	103.05	62.90	Shahdol 5.0	..	..	278
Rice, Kodo	..	31.61	810.19	234.40	74.45	Shahdol 4.0	..	..	279
Rice, Kodo	..	0.35	295.33	13.94	24.68	Shahdol 3.0	..	..	280
Kodo, Maize	..	..	820.89	605.61	31.38	Shahdol 3.0	..	..	281
Kodo, Maize	128.85	..	215.56	70.78	27.15	Shahdol 3.0	..	..	282
Rice, Kodo	..	..	245.33	32.27	19.58	Shahdol 1.0	..	..	283
Rice, Kodo	..	0.64	457.49	305.96	122.72	Shahdol 1.0	..	..	284
Rice, Kodo	..	15.48	1,146.75	631.28	103.44	Shahdol 4.0	..	..	285
Rice, Kodo	..	0.48	660.06	244.96	105.15	Shahdol 1.0	..	..	286
Rice, Kodo	..	..	706.14	20.43	56.48	Shahdol 2.0	..	..	287
Rice, Kodo	51.89	0.67	383.84	23.68	60.39	Shahdol 1.0	..	..	288
..	..	..	133.38	44.46	326.04	Shahdol 0.0	..	..	289
Rice, Kodo	..	19.81	1,575.66	260.35	694.23	Shahdol 3.2	..	..	290
..	..	..	353.79	4.12	20.92	Shahdol 4.8	..	..	291
Rice, Kodo	..	..	265.86	58.74	47.13	Shahdol 3.2	..	..	292
Rice, Kodo	..	8.13	520.92	134.55	97.69	Shahdol 1.6	..	..	293
Rice, Kodo	..	..	877.61	70.36	48.34	Shahdol 4.6	..	..	294
Rice, Kodo	..	..	730.61	126.09	40.74	Shahdol 8.0	..	..	295
Rice, Kodo	25.71	..	1,352.00	494.90	154,62	Shahdol 9.6	..	..	296
Rice, Kodo	..	..	557.61	51.89	21.53	Shahdol 6.4	..	..	297
Rice, Kodo	..	..	1,625.06	307.54	172.33	Shahdol 3.2	..	..	298
Rice, Kodo	1,089.42	3.80	1,847.01	689.66	300.49	Shahdol 8.0	..	..	299
Rice, Kodo	1,020.94	0.32	411.52	959.05	203.08	Shahdol 16.0	..	..	300
Rice, Kodo	702.71	1.61	701.39	149.49	81.08	Shahdol 11.2	..	..	301
Rice, Kodo	..	1.63	543.75	272.56	37.09	Shahdol 8.0	..	..	302
Rice, Kodo	135.91	1.40	907.01	540.03	239.54	Shahdol 13.0	..	..	303
Rice, Kodo	39.53	0.73	462.40	154.18	128.02	Shahdol 12.0	..	..	304
Rice, Kodo	24.77	0.67	643.48	61.63	190.30	Shahdol 11.0	..	..	305
Rice, Kodo	111.20	2.39	742.27	885.94	362.87	Shahdol 11.0	..	..	306
Rice, Kodo	234.58	..	477.99	274.14	41.66	Shahdol 8.0	..	..	307
Rice, Kodo	10.13	..	559.29	179.31	15.11	Shahdol 7.0	..	..	308
Rice, Kodo	..	..	310.92	116.31	28.81	Shahdol 7.0	..	..	309
Rice, Kodo	109.33	..	885.00	286.65	149.43	Shahdol 9.0	..	..	310
Rice, Kodo	416.18	..	68.05	35.68	11.19	Shahdol 10.0	..	..	311
Rice, Kodo	1,305.85	..	223.05	84.06	217.59	Shahdol 10,0	..	..	312

VILLAGE DIRECTORY

L.C. No.	Name of village	Total area of the village (in acres)	Amenities available within the villages					
			Educational	Medical	Power Sypply	Drinking water	Communication	Post and Telegraph
1	2	3	4	5	6	7	8	9
313	Shyamdeeh No. 1	1,892.14	PR (1)	..	..	W	PR	..
314	Shyamdeeh No. 2	1,017.29	..	..	..	W	PR	..
315	Bad Kheda	619.47	..	..	..	W,TK	PR	..
316	Maika	1,029.49	..	..	..	O	PR	..
317	Senduri	1,836.89	PR (1)	..	..	W,TK	PR	..
318	Barhai	1,021.82	..	..	..	W,TK	..	..
319	Khetauli	2,108.32	..	..	..	W,TK	..	..
320	Nandna	1,151.62	..	..	..	W,TK	..	..
321	Pogri	1,739.75	PR (1)	..	..	W	PR	..
322	Hardi	1,484.83	PR (1)	..	..	W	PR	..
323	Nawalpur	2,672.73	PR (1)	..	..	TK,W	..	..
324	Chanpa	958.45	PR (1)	..	..	TK,W	PR	..
325	Jamua	797.21	PR (1)	..	EI	TK,W	PR	..
326	Gortara	2,128.66	PR (1)	..	..	TK,W	PR	..
327	Jamui	1,250.29	PR (1)	PHC (1)	EI	TK,W	PR	..
328	Dhurwar	1,353.02	PR (1)	..	..	TK,W	PR	..
329	Harri	879.60	PR (1)	..	..	TK,W	..	..
330	Padri	873.87	..	..	..	TK,W	..	..
331	Raipur	937.61	..	..	..	TK,W	..	..
332	Padmaniya Kalan	1,083.37	..	..	..	TK,W	PR	..
333	Nargi	962.70	PR (1)	..	..	TK,W	..	..
334	Padariya	976.10	..	..	..	TK,W	PR	..
335	Udhiya	1,262.78	PR (1)	..	..	TK,W	PR	..
336	Kanchanpur	2,713.01	PR (1)	..	EI	TK,W	PR	..
337	Chhata	840.48	PR (1)	..	EI	W,TK	PR	..
338	Pipartara	807.65	PR (1)	..	EI	W,TK	PR	..
339	Lalpur	5,229.20	PR (1), Mid.S.(2)	PHC (1)	E	W,TK	PR	PO
340	Hadha	797.08	..	..	..	W,TK	..	..
341	Sonbarsa	568.34	..	..	..	W,TK	..	..
342	Semra	1,431.98	PR (1)	..	..	W,TK	..	..
343	Samda Tola	1,044.92	..	..	..	W,TK	..	..
344	Jaldi Tola	1,272.44	..	..	..	W,TK	PR	..
345	Pakariya	621.95	..	..	..	W,TK	PR	..
346	Jarwahi	1,899.54	PR (1)	..	..	W,TK	PR	..
347	Sabo	2,642.74	PR (1)	..	..	W,TK	PR	..
348	Saraikapa	749.40	PR (1)	..	..	W,TK	PR	..
349	Silpari	1,938.74	..	..	..	W,TK	PR	..
350	Katkona	1,026.27	PR (1)	..	..	W,TK	PR	..
351	Vikrampur	1,332.79	PR (1)	..	..	W,TK	PR	..
352	Chithula	761.53	..	..	..	W,TK	..	..
353	Ahirgawan	513.81	..	..	..	W,TK	..	..
354	Gopalpur	814.36	..	..	..	W,TK	..	..
355	Dhanpura	1,205.59	..	..	..	W,TK	PR	..
356	Dhanpuri	759.56	..	..	..	W,TK	..	..
357	Chauradeeh	1,044.76	PR (1)	..	..	W,TK	..	..
358	Majhiyan	646.05	..	..	..	W,TK	..	..
359	Bartara	1,899.80	PR (1)	..	..	W,TK	..	..
360	Chhirhati	2,668.34	PR (1)	..	..	W,TK	..	..
361	Siroja	2,557.83	PR (1)	..	..	W,TK	..	..
362	Karkati	4,021.85	Mid.S.(1)	..	..	W,TK	PR	..
363	Bagwar	1,966.90	..	..	..	W,TK	..	..

SOHAGPUR TAHSIL

Staple Food	Land use (*i.e.* area under different types of land use) in acres					Nearest town & distance in Kms.	Day of weekly Market, if any, held in village	Remarks including any place of religious, historical or archaeological interest	L.C. No.
	Forest	Irrigated	Un-Irrigated	Culturable waste (*i.e.* pasture and grazing land etc.)	Area not available for cultivation				
10	11	12	13	14	15	16	17	18	1
Rice, Kodo	460.13	..	478.06	820.90	133.05	Shahdol 12.0	..	..	313
Rice, Kodo	727.78	..	225.34	35.63	28.54	Shahdol 11.0	..	..	314
Rice, Kodo	46.24	0.24	281.91	274.60	16.48	Shahdol 10.0	..	..	315
Rice, Kodo	27.77	..	168.81	818.63	14.28	Shahdol 7.0	..	..	316
Rice, Kodo	243.38	0.24	937.31	613.81	42.15	Shahdol 8.0	..	..	317
Rice, Kodo	611.33	..	244.40	148.83	17.26	Shahdol 10.0	..	..	318
Rice, Kodo	1,248.99	..	439.63	327.04	92.66	Shahdol 10.0	..	..	319
Rice, Kodo	143.56	0.20	561.66	344.78	101.42	Shahdol 10.0	..	..	320
Rice, Kodo	..	0.84	1,324.99	243.69	170.23	Shahdol 5.0	..	..	321
Rice, Kodo	..	0.17	1,088.00	180.04	216.62	Shahdol 6.0	..	..	322
Rice, Kodo	..	6.56	1,613.98	879.77	172.42	Shahdol 9.6	..	..	323
Rice, Kodo	..	0.06	783.76	125.03	49.60	Shahdol 4.8	..	..	324
Rice, Kodo	..	0.23	632.14	73.46	91.38	Shahdol 3.2	..	..	325
Rice, Kodo	199.00	0.01	938.24	825.00	166.41	Shahdol 1.6	..	..	326
Rice, Kodo	..	0.72	1,016.74	147.32	85.51	Shahdol 4.8	..	..	327
Rice, Kodo	..	0.27	1,136.55	93.54	122.66	Shahdol 6.4	..	..	328
Rice, Kodo	..	0.53	608.84	165.36	104.87	Shahdol 8.0	..	..	329
Rice, Kodo	216.95	..	407.99	195.48	53.45	Shahdol 8.0	..	..	330
Rice, Kodo	113.87	..	452.82	266.22	94.70	Shahdol 11.2	..	..	331
Rice, Kodo	3.25	0.19	713.49	279.16	87.28	Shahdol 9.6	..	..	832
Rice, Kodo	43.82	0.24	726.21	88.98	103.45	Shahdol 9.6	..	..	333
Rice, Kodo	..	32.84	731.43	128.85	82.98	Shahdol 11.2	..	..	334
Rice, Kodo	..	440.30	609.73	90.97	121.78	Shahdol 8.0	..	..	335
Rice, Kodo	..	911.80	907.08	145.32	748.81	Shahdol 11.2	..	..	336
Rice, Kodo	..	0.12	416.62	185.59	238.15	Burhar 6.4	..	..	337
Rice, Kodo	..	..	432.82	104.35	270.48	Burhar 3.2	..	..	338
Rice, Kodo	19.99	31.61	2,340.69	603.39	2,253.51	Burhar 6.4	..	..	339
Rice, Kodo	..	0.36	136.50	584.70	55.53	Burhar 8.0	..	..	340
Rice, Kodo	..	..	225.00	36.42	306.92	Burhar 8.0	..	..	341
Rice, Kodo	..	1.69	809.30	134.46	486.53	Burhar 6.4	..	..	342
Rice, Kodo	..	0.29	440.04	140.34	464.25	Burhar 4.8	..	..	343
Rice, Kodo	..	..	650.27	130.90	491.27	Burhar 3.2	..	..	344
Rice, Kodo	..	..	478.52	73.83	69.60	Burhar 1.6	..	..	345
Rice, Kodo	..	0.77	1,129.59	70.49	698.69	Burhar 8.0	..	..	346
Rice, Kodo	..	1.07	1,214.24	127.90	1,299.53	Burhar 4.8	..	..	347
Rice, Kodo	..	1.62	618.33	25.40	104.05	Burhar 4.8	..	..	348
Rice, Kodo	1,056.84	0.61	471.01	39.94	370.34	Nargada Hari Dafai 4.8	..	..	349
Rice, Kodo	..	..	590.60	102.14	333.53	Burhar 1.6	..	..	350
Rice, Kodo	..	0.39	884.41	280.37	167.62	Burhar 1.6	..	..	351
Rice, Kodo	202.81	0.26	306.56	106.87	145.03	Burhar 1.6	..	..	352
Rice, Kodo	..	..	299.28	59.32	155.21	Burhar 1.6	..	..	353
Rice, Kodo	326.70	0.97	358.54	46.71	81.44	Burhar 3.2	..	..	354
Rice, Kodo	51.19	6.36	803.18	307.68	37.18	Burhar 6.4	..	..	355
Rice, Kodo	16.16	4.00	573.56	148.42	17.42	Burhar 6.4	..	..	356
Rice, Kodo	154.41	2.66	810.42	21.39	55.88	Burhar 6.4	..	..	357
Rice, Kodo	..	..	573.79	51.95	20.31	Burhar 8.0	..	..	358
Rice, Kodo	243.24	3.07	1,244.06	332.02	77.41	Burhar 6.4	..	..	359
Rice, Kodo	396.06	1.67	2,060.25	181.28	29.08	Burhar 8.0	..	..	360
Rice, Kodo	313.80	3.58	1,926.88	191.14	122.43	Burhar 8.0	..	..	361
Rice, Kodo	705.90	768.38	548.64	920.87	1,078.06	Burhar 4.8	..	..	362
Rice, Kodo	1,350.95	..	489.78	86.14	40.03	Burhar 6.4	..	..	363

VILLAGE DIRECTORY

L.C. No.	Name of village	Total area of the village (in acres)	Amenities available within the villages					
			Educational	Medical	Power Supply	Drinking water	Communication	Post and Telegraph
1	2	3	4	5	6	7	8	9
364	Deogawan	460.46	..	..	..	W,TK	..	..
365	Deogai	393.08	PR (1)	..	..	W,TK	..	..
366	Bandi Kalan	675.62	PR (1)	..	..	W,TW	..	..
367	Khannath	1,337.25	PR (1)	..	..	W,TK	..	..
368	Naugawan	669.67	..	..	..	W,TK	PR	..
369	Khairha	1,910.30	PR(1), Mid.S.(1)	PHC(1), D(1)	..	W,TK	PR	PO
370	Kadauha	755.91	..	..	..	W,TK	PR	..
371	Pipariya	632.61	..	..	..	W,TK	PR	..
372	Hardi	2,639.36	PR (1)	..	..	W,TK	PR	PO
373	Sarangpur	1,161.33	PR (1)	..	..	W,TK	..	..
374	Samatpur	800.79	PR (1)	..	..	W,TK	..	..
375	Kodwar Khurd	555.26	..	..	..	W,TK	..	..
376	Kodwar Kalan	950.14	PR (1)	..	..	W,TK	..	..
377	Dhamni Tola	882.66	PR (1)	..	..	W,TK	..	..
378	Dhamni Khurd	604.94	..	..	..	W,TK	..	..
379	Garruha	1,056.72	PR (1)	..	..	W,TK	..	..
380	Jawari	899.21	..	..	..	W,TK	..	..
381	Semara	755.83	..	..	..	W,TK	..	..
382	Kathai	1,724.00	..	..	..	W,TK	..	..
383	Silpari	1,833.38	..	..	..	W,TK	..	..
384	Arjhula	587.22	PR (1)	..	..	W,TK	..	..
385	Lakhbariya	482.77	PR (1)	..	..	W,TK	..	..
386	Kudri	501.00	..	..	..	W,TK	..	..
387	Arjhuli	1,694.30	PR (1)	..	..	W,TK	..	..
388	Koilaha	1,617.87	..	..	..	W,TK	..	..
389	Dhanora	607.54	PR (1)	..	..	W,TK	..	..
390	Chhirhani	529.64	..	..	..	W,TK	..	..
391	Saigin	150.96	..	..	..	W,TK	..	..
392	Bandi Khurd	602.93	..	..	..	W,TK	..	..
393	Baigin	208.03	..	..	..	W,TK	..	..
394	Tummibar	695.57	..	..	..	W,TK	..	..
395	Garphandiya	469.61	..	..	..	W,TK	..	..
396	Bamhori	1,491.43	PR (1)	..	..	W,TK	..	..
397	Dongara Tola	2,008.83	PR (1)	..	..	W,TK		..
398	Deohara	906.51	PR (1)	..	..	W,TK	PR	..
399	Kholi	1,296.33	..	..	..	W,TK	..	..
400	Patna Kalan	864.48	Mid.S. (2)	D(1), MCW(1)	..	W,TK	PR	PO
401	Patna Khurd	243.36	..	..	.	W,TK	PR	..
402	Marjad	353.11	..	..	..	W,TK	..	..
403	Chaka	2,686.50	PR (1)	..	..	W,TK	..	..
404	Khamaraudh	2,122.98	Mid.S.(1)	..	..	W,TK	..	..
405	Khairbana	941.31	..	..	..	W,TK	..	..
406	Bichhiya	1,445.46	PR (1)	..	..	W,TK	PR	..
407	Batura	3,132.71	PR (1)	..	..	W,TK	..	..
408	Balbahara	1,336.64	Sec.S. (1)	..	..	W,TK	..	..
409	Amlai	1,723.77	PR (1)	..	..	W,TK	..	..
410	Girba	1,585.15	PR (1)	..	..	W,TK	PR	..
411	Malaya	1,945.65	PR (1)	..	..	W,TK	..	..
412	Harrideeh	735.26	..	..	..	W,TK	..	..
413	Jogibandh	403.55	..	..	..	W,TK	..	..

SOHAGPUR TAHSIL

Staple Food	Land use (*i.e.* area under different types of land use) in acres: Forest	Irrigated	Un-Irrigated	Culturable waste (*i.e.* pasture and grazing land etc.)	Area not available for cultivation	Nearest town & distance in Kms.	Day of weekly Market, if any, held in village	Remarks including any place of religious, historical or archaeological interest	L.C. No.
10	11	12	13	14	15	16	17	18	1
Rice, Kodo	139.24	1.65	190.60	64.11	64.86	Burhar 8.0	..	..	364
Rice, Kodo	3.63	307.02	37.13	45.30	..	Burhar 8.0	..	..	365
Rice, Kodo	64.29	0.49	319.35	139.28	152.21	Burhar 9.6	..	..	366
Rice, Kodo	..	0.90	988.36	263.86	84.13	Burhar 12.8	..	..	367
Rice, Kodo	91.33	3.03	416.80	95.12	63.39	Burhar 11.2	..	..	368
Rice, Kodo	261.35	0.84	1,131.31	239.20	277.60	Burhar 14.4	..	..	369
Rice, Kodo	..	..	425.73	140.29	189.89	Burhar 14.4	..	..	370
Rice, Kodo	130.77	..	141.91	111.65	248.28	Burhar 14.4	..	..	371
Rice, Kodo	473.10	0.07	377.49	516.99	1,271.71	Burhar 17.6	Friday	..	372
Rice, Kodo	..	2.44	563.52	427.00	168.37	Burhar 14.4	..	..	373
Rice, Kodo	..	1.36	506.94	150.52	141.97	Burhar 20.8	..	..	374
Rice, Kodo	..	..	242.87	153.03	159.36	Burhar 22.4	..	..	375
Rice, Kodo	..	..	396.45	109.15	444.54	Burhar 22.4	..	..	376
Rice, Kodo	..	3.00	500.34	237.28	142.04	Burhar 14.4	..	..	377
Rice, Kodo	..	..	326.92	119.82	158.20	Burhar 12.8	..	..	378
Rice, Kodo	..	0.07	504.80	223.33	328.52	Burhar 20.8	..	..	379
Rice, Kodo	..	2.93	443.34	276.51	176.43	Burhar 19.2	..	..	380
Rice, Kodo	24.50	1.99	116.35	365.96	247.03	Burhar 22.4	..	..	381
Rice, Kodo	1,224.36	..	172.18	119.38	208.08	Burhar 24.0	..	..	382
Rice, Kodo	1,193.81	..	243.48	293.51	102.58	Burhar 24.0	..	..	383
Rice, Kodo	184.00	0.36	174.36	180.81	47.69	Burhar 24.0	..	..	384
Rice, Kodo	154.69	..	166.37	75.97	85.74	Burhar 12.8	..	..	385
Rice, Kodo	..	..	352.95	121.76	26.29	Burhar 14.4	..	..	386
Rice, Kodo	344.95	0.02	401.10	645.30	302.93	Burhar 19.2	..	..	387
Rice, Kodo	373.87	..	486.71	493.79	263.50	Burhar 17.6	Tuesday	..	388
Rice, Kodo	149.83	..	205.17	136.81	115.73	Burhar 9.6	..	..	389
Rice, Kodo	..	0.03	192.21	288.38	49.02	Burhar 12.8	..	..	390
Rice, Kodo	..	..	109.34	27.67	13.95	Burhar 8.0	..	..	391
Rice, Kodo	9.16	0.30	375.64	136.53	81.30	Burhar 8.0	..	..	392
Rice, Kodo	..	0.09	149.75	22.12	36.07	Burhar 9.6	..	..	393
Rice, Kodo	..	0.05	246.26	167.39	281.87	Burhar 9.6	..	..	394
Rice, Kodo	..	0.40	309.62	39.38	120.21	Burhar 8.0	..	..	395
Rice, Kodo	621.05	18.38	533.34	136.43	182.23	Nargada Hari Dafai 6.4	..	..	396
Rice, Kodo	79.80	0.58	854.42	201.45	872.58	Nargada Hari Dafai 9.6	..	..	397
Rice, Kodo	137.40	..	188.59	138.40	442.12	Amlai 3.2	..	..	398
Rice, Kodo	..	..	540.57	577.78	177.98	Amlai 4.8	..	..	399
Rice, Kodo	122.11	0.36	453.39	56.46	232.16	Amlai 4.8	..	..	400
Rice, Kodo	..	..	193.65	32.30	17.41	Amlai 4.8	..	..	401
Rice, Kodo	30.40	..	261.95	..	60.76	Amlai 4.8	..	..	402
Rice, Kodo	261.55	..	0.95	1,407.67	1,016.33	Amlai 3.2	..	..	403
Rice, Kodo	265.21	2.55	1,255.31	0.70	599.21	Amlai 4.8	..	..	404
Rice, Kodo	216.25	0.75	300.31	211.15	212.85	Amlai 8.0	..	..	405
Rice, Kodo	624.26	0.80	510.15	210.25	100.00	Amlai 4.8	Monday	..	406
Rice, Kodo	332.15	1.00	837.21	1,252.25	710.10	Amlai 3.2	..	..	407
Rice, Kodo	124.52	4.22	1,018.91	101.86	87.13	Amlai 14.4	..	..	408
Rice, Kodo	213.68	1.33	1,036.14	151.16	321.46	Amlai 11.2	..	..	409
Rice, Kodo	312.63	0.66	922.55	71.28	278.03	Amlai 19.2	..	..	410
Rice, Kodo	360.18	0.69	963.61	578.35	42.82	Amlai 19.2	..	..	411
Rice, Kodo	400.11	0.09	163.09	165.61	6.36	Amlai 19.2	..	..	412
Rice, Kodo	199.75	0.12	133.73	66.29	3.66	Amlai 19.2	..	..	413

VILLAGE DIRECTORY

L.C. No.	Name of village	Total area of the village (in acres)	Amenities available within the villages					
			Educational	Medical	Power Supply	Drinking water	Communication	Post and Telegraph
1	2	3	4	5	6	7	8	9
414	Sakara Abad	2,187.59	PR (1)	..	..	W,TK	..	..
415	Sakara Viran	487.80	..	..	..	..	..	..
416	Jhiriya	1,080.57	PR (1)	..	..	W,TK	..	..
417	Majholi	818.99	PR (1)	..	..	W,TK	..	..
418	Harri	2,715.81	PR (1)	..	..	W,TK	..	..
419	Keshwahi	2,351.81	PR(1), Mid.S.(1), Sec.S.(1)	D (1)	..	W,TK	PR	PO
420	Jamuniha	1,258.25	..	..	..	W,TK	PR	..
421	Bargawan	1,664.81	PR (1)	..	..	W,TK	PR	..
422	Dholku	1,057.69	PR (1)	..	..	W,TW	..	..
423	Jamudi	2,181.28	PR (1)	..	EI	W,TK	PR	..
424	Semriha	2,426.13	PR (1)	..	..	W,TK	PR	..
425	Hathgala	2,324.12	PR (1)	..	..	W,TK	..	..
426	Channodi	3,807.21	Mid.S.(1)	..	..	W,TK	PR	PO
427	Bhogra Tola	217.76	..	..	..	W,TK	PR	..
428	Nebuha	1,639.55	Mid.S.(1)	..	..	W,TK	PR	..
429	Pad Khuri	2,029.14	PR (1)	..	..	W,TK	PR	..
430	Bairiha	1,072.05	PR (1)	..	..	W,TK	PR	..
431	Kharla	2,853.57	PR (1)	..	..	W,TK	PR	..
432	Tedhiya Tola	896.63	..	..	..	W,TK	..	..
433	Deori	2,285.92	PR (1)	..	..	W,TK	PR	..
434	Changera	1,821.11	PR (1)	..	..	W,TK	PR	..
435	Naugai	2,288.32	PR (1)	..	..	W,TK	PR	..
436	Biruhali	1,619.90	PR (1)	..	..	W,TK	PR	..
437	Chhanta	1,129.25	PR (1)	..	..	W,TK	..	..
438	Dhangamar	4,762.97	PR (1)	..	..	W,TK	..	..
439	Deori	2,754.81	PR (1)	..	..	W,TK	..	..
440	Pandkher	592.33	PR (1)	..	..	W,TK	..	..
441	Dhuriyadol	1,243.64	PR (1)	..	..	W,TK	..	..
442	Bhadras	159.76	..	..	..	W,TK	..	..
443	Akla	2,902.43	PR (1)	..	..	W,TK	..	..
444	Dudhariya	2,722.85	..	..	..	O	..	..
445	Gudha	676.70	..	..	..	W,TK	..	..
446	Bhaga	4,062.35	PR (1)	..	..	W,TK	..	..
447	Khairi	3,193.82	PR (1)	..	..	W,TK	..	..
448	Kanwahi	2,781.49	PR (1)	..	..	W,TK	..	..
449	Diyagarh	1,908.05	..	..	..	W,TK	..	..
450	Gurra	1,238.26	PR (1)	..	..	W,TK	..	..
451	Deogarh	1,136.56	PR (1)	..	..	W,TK	..	PO
452	Lafada	1,621.89	PR (1)	..	..	W,TK	..	..
453	Sahi	924.98	..	..	..	W,TK	..	..
454	Dongariya Tola	1,377.89	..	..	..	W,TK	..	..
455	Badandi	2,835.00	PR (1)	..	..	W,TK	PR	..
456	Bodila	458.58	..	..	..	W,TK	..	..
457	Mehrori	2,036.95	..	..	..	W,TK	..	..
458	Ghorbe	3,071.37	PR (1)	..	..	W,TK	PR	..
459	Bhamla	2,426.14	PR (1)	..	..	R	..	..
460	Dongri Tola	719.78	..	..	..	..	PR	..
461	Titra	1,349.44	PR (1)	..	..	W,TK	PR	..
462	Khairhani	1,591.32	PR (1)	..	..	W,TK	.	..
463	Naugawan	1,143.76	PR (1)	..	..	W,TK	..	..
464	Naugai	895.60	..	..	..	W,TK	..	..
465	Boda Tola	793.28	..	..	..	W,TK	..	..

SOHAGPUR TAHSIL

Staple Food	Land use (*i.e.* area under different types of land use) in acres: Forest	Irrigated	Un-Irrigated	Culturable waste (*i.e.* pasture and grazing land etc.)	Area not available for cultivation	Nearest town & distance in Kms.	Day of weekly Market, if any, held in village	Remarks including any place of religious, historical or archaeological interest	L.C. No.
10	11	12	13	14	15	16	17	18	1
Rice, Kodo	510.75	0.45	937.86	690.37	48.16	Amlai 27.2	..	..	414
Rice, Kodo	269.22	..	61.67	156.85	0.06	Amlai 27.2	..	..	415
Rice, Kodo	307.36	..	477.24	228.01	67.96	Burhar 22.4	..	..	416
Rice, Kodo	126.47	..	474.63	195.91	21.98	Burhar 22.4	..	..	417
Rice, Kodo	573.46	..	1,663.98	430.10	48.27	Burhar 24.4	..	..	418
Rice, Kodo	412.52	0.17	1,489.28	389.38	60.46	Amlai 28.8	Saturday	..	419
Rice, Kodo	159.26	1.62	764.28	298.11	34.98	Amlai 28.8	..	..	420
Rice, Kodo	..	..	1,086.31	0.29	578.21	Amlai 24.0	..	..	421
Rice, Kodo	..	..	830.72	..	226.97	Amlai 20.8	..	..	422
Rice, Kodo	492.71	..	1,084.41	..	604.16	Amlai 24.0	..	..	423
Rice, Kodo	518.92	..	1,347.62	505.23	54.36	Amlai 24.0	..	..	424
Rice, Kodo	597.99	..	1,448.03	196.56	81.54	Amlai 20.8	..	..	425
Rice, Kodo	2,316.88	0.59	1,249.83	184.29	55.62	Burhar 32.0	..	..	426
Rice, Kodo	..	..	186.34	23.69	7.73	Burhar 22.4	..	..	427
Rice, Kodo	355.90	0.79	1,081.01	137.98	63.87	Burhar 32.0	..	..	428
Rice, Kodo	988.22	9.27	607.26	418.82	5.57	Burhar 27.2	..	..	429
Rice, Kodo	361.76	..	572.02	91.35	46.92	Burhar 24.0	..	..	430
Rice, Kodo	373.23	1.66	1,528.42	633.57	316.69	Amlai 22.4	..	..	431
Rice, Kodo	63.57	0.88	513.12	214.05	105.01	Amlai 32.0	..	..	432
Rice, Kodo	195.63	1.57	1,252.40	457.36	378.96	Amlai 25.6	..	..	433
Rice, Kodo	..	0.99	853.08	827.77	139.27	Amlai 17.6	..	..	434
Rice, Kodo	718.66	0.99	401.08	1,068.68	98.91	Amlai 20.8	..	..	435
Rice, Kodo	..	0.97	944.62	554.58	119.73	Burhar 14.4	..	..	436
Rice, Kodo	..	0.71	840.05	138.33	150.16	Burhar 16.0	..	..	437
Rice, Kodo	762.25	...	1,162.50	1,710.50	1,127.72	Burhar 22.4	..	..	438
Rice, Kodo	773.25	..	1,172.25	805.10	4.21	Burhar 19.2	..	..	439
Rice, Kodo	..	..	300.26	201.05	91.02	Burhar 16.0	..	..	440
Rice, Kodo	720.63	..	500.54	..	22.47	Shahdol 40.0	..	..	441
Rice, Kodo	74.42	..	85.34	..	..	Shahdol 41.6	..	..	442
Rice, Kodo	2,453.09	..	370.71	..	78.63	Shahdol 41.6	..	..	443
Rice, Kodo	2,536.89	..	184.37	..	1.59	Burhar 48.0	..	..	444
Rice, Kodo	237.95	..	411.20	..	27.55	Burhar 32.0	..	..	445
Rice, Kodo	2,977.48	..	982.05	..	102.82	Burhar 28.8	..	..	446
Rice, Kodo	1,542.20	..	1,289.22	..	362.40	Shahdol 48.0	..	..	447
Rice, Kodo	1,486.54	..	1,045.33	..	249.62	Shahdol 44.8	..	..	448
Rice, Kodo	874.23	..	787.05	..	246.77	Shahdol 48.0	..	..	449
Rice, Kodo	..	..	1,028.76	101.80	107.70	Shahdol 48.0	..	..	450
Rice, Kodo	..	..	588.69	201.50	346.37	Shahdol 48.0	..	..	451
Rice, Kodo	..	..	1,315.23	125.80	180.86	Shahdol 48.0	..	..	452
Rice, Kodo	363.64	..	372.42	81.06	107.86	Shahdol 33.6	..	..	453
Rice, Kodo	959.25	..	354.81	28.82	35.01	Shahdol 36.8	..	..	454
Rice, Kodo	2,041.15	..	402.34	157.30	234.21	Shahdol 32.0	..	..	455
Rice, Kodo	..	...	294.07	125.20	39.31	Shahdol 35.2	..	..	456
Rice, Kodo	1,750.89	..	190.03	65.95	30.08	Shahdol 48.0	..	..	457
Rice, Kodo	1,491.48	..	1,005.04	419.82	155.03	Shahdol 22.4	..	..	458
Rice, Kodo	1,255.37	..	861.57	257.61	51.59	Shahdol 38.4	..	..	459
Rice, Kodo	..	..	389.20	116.07	214.51	Shahdol 32.0	..	..	460
Rice, Kodo	..	0.72	749.50	479.22	120.00	Shahdol 55.8	..	..	461
Rice, Kodo	24.00	0.11	1,000.00	491.21	76.00	Shahdol 55.0	..	..	462
Rice, Kodo	486.00	0.60	412.00	185.16	60.00	Shahdol 70.0	..	..	463
Rice, Kodo	374.00	0.05	258.14	207.61	55.80	Shahdol 70.0	..	..	464
Rice, Kodo	149.00	0.05	330.00	282.23	32.00	Shahdol 19.2	..	..	465

VILLAGE DIRECTORY

L.C. No.	Name of village	Total area of the village (in acres)	Amenities available within the villages					
			Educational	Medical	Power Sypply	Drinking water	Communication	Post and Telegraph
1	2	3	4	5	6	7	8	9
466	Tikuri	2,186.91	..	..	..	W,TK	PR	..
467	Rasmohni	1,022.28	PR (1)	..	..	W,TK	PR	PO
468	Sagra Tola	300.79	Mid.S. (1)	..	..	W,TK	PR	..
469	Harraha Tola	387.78	PR (1)	..	..	W,TK	PR	..
470	Mohtara	1,417.26	..	..	..	W,TK	PR	..
471	Anha *alias* Newtari	2,957.30	PR (1)	..	..	W,TK	..	..
472	Bhusaha	680.02	PR (1)	..	..	W,TK	..	..
473	Bhogra	1,701.33	PR (1)	..	..	W,TK	..	..
474	Bargawan	2,525.37	PR (1)	..	..	W,TK	..	..
475	Bharuha	1,511.68	PR (1)	..	..	W,TK	..	..
476	Semariha	855.71	..	..	..	W,TK	..	..
477	Pairibahra	2,267.83	PR (1)	..	..	W,TK	..	..
478	Viraudi	2,335.17	PR (1)	..	..	W	PR	..
479	Sakhi	1,222.80	PR (1)	..	..	W	PR	..
480	Dongari Tola	1,374.12	..	..	..	W	PR	..
481	Mauhar Tola	864.37	PR (1)	..	..	W	PR	..
482	Nagpura	1,748.65	PR (1)	..	..	W	PR	..
483	Jaitpur	1,975.26	PR(1),Mid.S.(1),Sec.S.(1)	PHC(1),VH(1)	..	W	PR	PO
484	Pipariya	893.78	..	..	..	W	..	..
485	Karhi Tola	431.29	..	..	..	W	..	..
486	Balbhadrapur No. 1	468.99	PR (1)	..	..	W	..	..
487	Balbhadrapur No. 2	343.71	..	..	..	W	..	..
488	Kamta	1,162.54	PR (1)	..	..	W	PR	..
489	Lukampur	781.77	..	..	..	W	PR	..
490	Khodhri	1,330.17	PR (1)	..	..	W	PR	..
491	Kotari	700.73	..	..	..	W	PR	..
492	Karchul	926.52	..	..	..	W	PR	..
493	Bandhwa Tola	314.62	..	..	..	W	PR	..
494	Raghopur	290.07	..	..	..	W	PR	..
495	Khujmaniya	1,422.77	..	..	..	W	PR	..
496	Madsa	1,244.91	PR (1)	..	..	W	PR	..
497	Ghoghari	1,233.76	PR (1)	..	..	W	PR	..
498	Bhikhampur	667.36	..	..	..	W	PR	..
499	Harraha Tola	599.68	..	..	..	W	PR	..
500	Kolhua	876.73	PR (1)	..	..	W	PR	PO
501	Chandpur	180.98	PR (1)	..	..	W	PR	..
502	Bhatiya	612.29	..	..	..	W	PR	..
503	Malaya	1,864.97	..	..	..	W	..	..
504	Jhiriya	1,402.31	..	..	..	W	..	..
505	Kerha	1,204.56	..	..	..	W	PR	..
506	Kachahar	2,619.33	PR (1)	..	..	W	PR	..
507	Parmaniya	2,424.22	..	..	..	W	..	..
508	Kund	1,015.71	..	..	..	W	KR	..
509	Kaisori	1,050.11	PR (1)	..	..	W	KR	..
510	Bahgad	2,064.95	PR (1)	..	..	W	KR	..
511	Karrona	1,054,37	..	..	..	W	KR	..
512	Bokramar	777.61	PR (1)	..	..	W	..	..
513	Kanthi Tola	1,075.70	..	..	..	W	KR	..
514	Sidhli	3,341.39	PR (1)	..	..	W	KR	..
515	Karwin	1,394.35	PR (1)	..	..	W	KR	..
516	Gadaha Kund	794.04	..	..	..	W	KR	..
517	Shahpur	1,652.42	PR (1)	..	..	W	KR	..

SOHAGPUR TAHSIL

Staple Food	Land use (*i.e.* area under different types of land use) in acres					Nearest town & distance in Kms.	Day of weekly Market, if any, held in village	Remarks including any place of religious, historical or archaeological interest	L.C. No.
	Forest	Irrigated	Un-Irrigated	Culturable waste (*i.e.* pasture and grazing land etc.)	Area not available for cultivation				
10	11	12	13	14	15	16	17	18	1
Rice, Kodo	852.08	0.82	949.27	44.53	340.21	Shahdol 50.0	..	..	466
Rice, Kodo	..	0.30	827.74	162.89	31.35	Shahdol 53.0	Sunday	..	467
Rice, Kodo	..	0.49	235.28	48.14	16.88	Shahdol 53.0	..	..	468
Rice, Kodo	..	1.01	302.81	26.04	57.92	Shahdol 53.0	..	..	469
Rice, Kodo	187.13	0.77	790.73	171.83	266.80	Shahdol 53.0	..	..	470
Rice, Kodo	455.54	3.08	1,698.08	499.96	300.64	Shahdol 53.0	..	..	471
Rice, Kodo	10.00	0.31	447.38	180.67	41.66	Shahdol 57.0	..	..	472
Rice, Kodo	76.05	1.10	1,203.55	282.74	137.89	Shahdol 57.0	..	..	473
Rice, Kodo	677.06	2.57	1,323.89	463.13	58.72	Burhar 38.0	..	..	474
Rice, Kodo	266.50	0.08	819.77	385.39	39.94	Burhar 60.0	..	..	475
Rice, Kodo	164.76	0.37	329.18	331.06	30.34	Burhar 60.0	..	..	476
Rice, Kodo	627.64	7.66	1,161.49	425.16	45.88	Burhar 56.0	..	..	477
Rice, Kodo	671.84	0.75	1,416.84	225.84	19.90	Burhar 56.0	..	..	478
Rice, Kodo	252.92	3.95	872.82	44.61	48.50	Burhar 57.0	..	..	479
Rice, Kodo	191.17	..	1,029.94	104.36	48.65	Burhar 59.0	..	..	480
Rice, Kodo	..	0.34	784.89	46.23	32.91	Burhar 59.0	..	..	481
Rice, Kodo	621.06	..	1,002.27	94.38	30.94	Burhar 55.0	..	..	482
Rice, Kodo	74.38	2.88	1,498.10	316.75	83.15	Burhar 51.0	..	..	483
Rice, Kodo	32.45	..	674.48	150.93	35.92	Burhar 54.0	..	..	484
Rice, Kodo	7.29	..	417.50	3.47	3.03	Burhar 54.0	..	..	485
Rice, Kodo	15.82	..	433.49	5.69	13.99	Burhar 53.0	..	..	486
Rice, Kodo	80.18	0.20	231.71	15.82	15.80	Burhar 53.0	..	..	487
Rice, Kodo	161.27	..	561.12	434.75	5.40	Burhar 51.0	Wednesday	..	488
Rice, Kodo	..	0.28	701.89	18.75	60.85	Burhar 47.0	..	..	489
Rice, Kodo	187.23	0.40	803.00	291.69	47.85	Burhar 44.0	..	..	490
Rice, Kodo	134.87	0.40	321.24	217.56	26.66	Burhar 45.0	..	..	491
Rice, Kodo	123.06	0.20	416.51	375.66	11.09	Burhar 43.0	..	..	492
Rice, Kodo	..	0.05	268.45	2.32	43.80	Burhar 39.0	..	..	493
Rice, Kodo	..	0.30	189.60	93.35	6.82	Burhar 56.0	..	..	494
Rice, Kodo	324.49	0.37	575.53	460.39	61.99	Burhar 43.0	..	..	495
Rice, Kodo	..	0.24	1,040.06	142.96	61.65	Burhar 32.0	..	..	496
Rice, Kodo	56.52	0.30	949.53	74.91	152.50	Burhar 32.0	..	..	497
Rice, Kodo	..	0.08	517.91	61.15	88.22	Burhar 34.0	..	..	498
Rice, Kodo	53.84	0.08	403.48	64.68	77.60	Burhar 34.0	..	..	499
Rice, Kodo	..	0.12	705.82	97.08	73.71	Burhar 32.0	..	..	500
Rice, Kodo	..	0.16	159.65	16.76	4.41	Burhar 34.0	..	..	501
Rice, Kodo	..	..	461.83	1.96	148.50	Burhar 36.0	..	..	502
Rice, Kodo	655.46	..	765.87	210.88	232.76	Burhar 28.0	..	..	503
Rice, Kodo	629.85	0.02	399.63	256.27	116.54	Burhar 24.0	..	..	504
Rice, Kodo	277.18	0.04	787.23	65.15	74.96	Burhar 23.0	..	..	505
Rice, Kodo	525.85	1.65	1,127.55	598.36	365.92	Burhar 30.0	..	..	506
Rice, Kodo	1,653.29	0.07	539.50	191.31	40.05	Burhar 26.0	..	..	507
Rice, Kodo	255.03	0.25	678.01	76.38	6.04	Burhar 21.0	..	..	508
Rice, Kodo	184.93	7.93	642.18	184.75	30.32	Burhar 18.0	..	..	509
Rice, Kodo	260.31	2.83	1,463.17	286.51	52.13	Burhar 21.0	..	..	510
Rice, Kodo	404.55	0.15	614.94	27.25	7.48	Burhar 23.0	..	..	511
Rice, Kodo	51.80	1.42	661.78	41.78	20.83	Burhar 23.0	..	..	512
Rice, Kodo	246.53	1.48	774.38	40.67	12.64	Amlai 22.0	..	..	513
Rice, Kodo	553.58	1.46	2,344.79	213.59	227.97	Amlai 20.0	..	..	514
Rice, Kodo	194.68	8.30	724.22	410.68	56.47	Amlai 24.0	..	..	515
Rice, Kodo	192.67	0.45	499.44	77.28	24.20	Amlai 28.0	..	..	516
Rice, Kodo	31.44	0.12	1,163.52	344.81	112.53	Amlai 24.0	..	..	517

VILLAGE DIRECTORY

L.C. No.	Name of village	Total area of the village (in acres)	Amenities available within the villages					
			Educational	Medical	Power Supply	Drinking water	Communication	Post and Telegraph
1	2	3	4	5	6	7	8	9
518	Khamhidol	2,455.38	PR (1), Mid.S.(1)	..	..	W	KR	PO
519	Mohariya Tola	622.61	..	..	..	..	..	..
520	Deori	2,687.53	..	..	..	W	KR	..
521	Bharri	1,043.84	..	..	..	R	..	..
522	Majhtoliya	1,042.33	..	..	..	W	KR	..
523	Kothital	4,221.67	..	..	..	W	KR	..
524	Chakodiya	2,408,05	PR (1)	..	..	W	KR	..
525	Charohandol	764.51	PR (1)	..	..	W	KR	..
526	Kudeli	5,327.02	..	..	..	W	KR	..
527	Nawa Tola	1,273.53	PR (1)	..	..	W	PR	..
528	Jurgu	1,994,38	..	..	..	W	PR	..
529	Sejhai	1,136.87	PR (1)	..	..	W	PR	..
530	Galhatha	1,804.15	..	..	..	W	PR	..
531	Musahafulwari	4,127.09	PR (1)	..	..	W	..	..
532	Nand Tola	1,360.95	..	..	..	W	..	..
533	Bairag	737.36	PR (1)	..	..	W	..	..
534	Khohara	3,575.62	PR (1)	..	..	W	..	..
535	Khohari	156.57	PR (1)	..	..	W	..	..
536	Kadaudi	2,160.27	PR (1)	..	..	W	..	..
537	Newachh	1,895.39	..	..	..	W	..	..
538	Mithauli	3,337.17	..	..	..	W	..	..
539	Chhatai	2,668.87	..	..	..	W	..	..
540	Dhakhar	1,876.38	..	..	..	W	..	..
541	Karaundi	305.38	..	..	..	W	..	..
542	Ramnakanher	5,215.11	PR (1)	..	..	W	..	..
543	Tendu Tola	448.33	PR (1)	..	..	W	..	..
544	Kutela	1,517.98	..	..	..	W	..	..
545	Mamra	868.24	PR (1)	..	..	W	..	..
546	Kolmi	917.75	PR (1)	..	..	W	..	..
547	Jhik	1,119.20	..	..	..	W	..	..
548	Bijuri	529.95	PR (1)	..	..	W	..	..
549	Tikathi	613.90	..	..	..	W	..	..
550	Lohasur	378.47	..	..	..	..	..	..
551	Khartora	1,765.28	PR (1)	..	..	W	..	..
552	Mirkam	1,228.37	..	..	..	..	..	..
553	Raikoba	1,386.39	..	..	..	W	..	..
554	Khichdi	361.94	..	..	..	R	..	..
555	Kumhedin	4,115.44	..	..	..	W,TK	..	..
556	Ghunghuta	1,462.96	PR (1)	..	..	W,TK	..	..
557	Khamhariya	4,620.31	PR (1)	..	..	W,TK	..	..
558	Nawa Tola	877.88	..	..	..	NW	..	..
559	Antrauthi	3,201.95	..	..	..	W	..	..
560	Doki Budi	1,475.22	..	..	..	W,TK	..	..
561	Baheradol	1,547.25	..	..	..	W,TK	..	..
562	Dhummadol	5,201.80	..	..	..	W,TK	..	..
563	Chitraudi	1,542.23	..	..	..	TK	..	..
564	Koti	3,867.78	..	..	..	TK	..	..
565	Kota	1,294.17	..	..	EI	TK	..	..
566	Rupaula	2,329.32	..	..	..	TK	..	..
567	Khanda	1,518.74	PR (1)	..	..	TK	..	..
568	Tengha	2,115.97	PR (1)	..	..	TK	..	..
569	Bacharwar	1,637.00	PR (1)	..	..	TK	..	..

SOHAGPUR TAHSIL

Staple Food	Land use (*i.e.* area under different types of land use) in acres					Nearest town & distance in Kms.	Day of weekly Market, if any, held in village	Remarks including any place of religious, historical or archaeological interest	L.C. No.
	Forest	Irrigated	Un-Irrigated	Culturable waste (*i.e.* pasture and grazing land etc.)	Area not available for cultivation				
10	11	12	13	14	15	16	17	18	1
Rice, Kodo	25.86	1.48	1,896.24	411.92	119.88	Amlai 24.0	Thursday	..	518
Rice, Kodo	18.10	..	491.96	43.31	69.24	Amlai 24.0	..	..	519
Rice, Kodo	1,978.41	0.27	219.04	426.19	63.62	Burhar 50.0	..	..	520
Rice, Kodo	621.63	0.01	168.62	232.35	21.23	Burhar 53.0	..	..	521
Rice, Kodo	377.26	0.05	216.36	444.24	4.42	Burhar 51.0	..	..	522
Rice, Kodo	2,102.54	0.04	328.69	1,744.39	46.01	Burhar 49.0	..	..	523
Rice, Kodo	1,428.25	0.40	511.17	454.02	14.21	Burhar 47.0	..	..	524
Rice, Kodo	34.65	0.16	431.66	263.39	34.65	Burhar 42.0	..	..	525
Rice, Kodo	3,066.83	1.27	928.69	1,214.74	115.49	Burhar 45.0	..	..	526
Rice, Kodo	140.38	0.24	610.14	399.22	123.55	Burhar 58.0	..	..	527
Rice, Kodo	532.28	0.06	565.99	220.27	675.78	Burhar 62.0	..	..	528
Rice, Kodo	10.33	1.05	716.09	329.22	80.18	Burhar 60.0	..	..	529
Rice Kodo	186.99	1.54	1,021.80	449.43	144.39	Burhar 53.0	..	..	530
Rice, Kodo	1,163.15	0.08	647.38	460.38	1,856.10	Burhar 62.0	..	..	531
Rice, Kodo	572.48	3.08	671.13	98.57	15.69	Burhar 65.0	..	..	532
Rice, Kodo	94.19	0.95	602.68	24.87	14.67	Burhar 65.0	..	..	533
Rice, Kodo	1,853.86	11.35	1,499.44	48.88	162.09	Burhar 65.0	..	..	534
Rice, Kodo	..	..	89.99	64.82	1.76	Burhar 65.0	..	..	535
Rice, Kodo	1,185.00	0.48	906.91	43.42	24.46	Burhar 65.0	..	..	536
Rice, Kodo	1,419.94	..	466.07	2.10	7.28	Burhar 65.0	..	..	537
Rice, Kodo	1,131.78	..	853.15	50.48	1,301.76	Kotma 66.0	..	..	538
Rice, Kodo	2,257.37	0.02	174.43	75.10	161.95	Kotma 36.0	..	..	539
Rice, Kodo	1,172.90	0.03	181.67	66.64	455.14	Kotma 37.0	..	..	540
Rice, Kodo	..	0.10	276.52	27.08	1.68	Kotma 33.0	..	..	541
Rice, Kodo	4,494.33	0.14	620.03	61.70	38.91	Kotma 33.0	..	..	542
Rice, Kodo	..	0.15	402.96	35.05	10.17	Kotma 31.0	..	..	543
Rice, Kodo	740.06	0.20	719.69	43.82	14.21	Kotma 32.0	..	..	544
Rice, Kodo	30.10	2.73	692.37	114.17	28.87	Kotma 30.0	..	..	545
Rice, Kodo	210.50	2.49	519.19	159.76	25.81	Kotma 28.0	..	..	546
Rice, Kodo	89.71	..	891.42	114.36	23.71	Kotma 32.0	..	..	547
Rice, Kodo	23.25	..	407.37	79.57	19.76	Kotma 30.0	..	..	548
Rice, Kodo	125.35	..	382.61	68.89	37.05	Kotma 29.0	..	..	549
Rice, Kodo	96.79	..	183.98	80.40	17.30	Kotma 28.0	..	..	550
Rice, Kodo	374.78	..	1,077.09	235.50	77.91	Kotma 30.0	..	..	551
Rice, Kodo	141.74	..	920.89	149.19	16.55	Kotma 28.0	..	..	552
Rice, Kodo	222.87	..	857.07	257.05	49.40	Kotma 28.0	..	..	553
Rice, Kodo	0.48	..	159.49	193.51	8.46	Kotma 51.0	..	..	554
Rice, Kodo	3,083.24	0.03	506.59	440.57	85.01	Kotma 48.0	..	..	555
Rice, Kodo	797.98	0.01	410.85	214.72	39.40	Kotma 46.0	..	..	556
Rice, Kodo	2,489.18	0.04	1,118.04	758.74	254.31	Kotma 50.0	..	..	557
Rice, Kodo	618.86	..	101.11	135.15	22.76	Kotma 45.0	..	..	558
Rice, Kodo	2,110.75	0.25	557.15	484.98	48.82	Kotma 55.0	..	..	559
Rice, Kodo	623.88	..	453.65	389.00	8.69	Amlai 56.0	..	..	560
Rice, Kodo	834.00	..	358.98	316.71	37.56	Amlai 55.0	..	..	561
Rice, Kodo	3,609.80	..	336.98	775.44	479.58	Amlai 60.0	..	..	562
Rice, Kodo	647.01	..	501.94	375.26	18.02	Amlai 54.0	..	..	563
Rice, Kodo	3,453.80	..	353.92	46.27	13.79	Amlai 60.0	..	..	564
Rice, Kodo	541.61	..	447.29	280.07	25.20	Amlai 56.0	..	..	565
Rice, Kodo	538.21	..	1,656.27	99.72	35.12	Kotma 30.4	..	..	566
Rice, Kodo	80.98	..	1,317.11	94.72	25.93	Kotma 27.2	..	..	567
Rice, Kodo	240.47	..	1,810.40	32.67	32.43	Kotma 24.0	..	..	568
Rice, Kodo	694.89	0.15	675.79	164.82	101.35	Kotma 44.8	..	..	569

VILLAGE DIRECTORY

L.C. No.	Name of village	Total area of the village (in acres)	Amenities available within the villages					
			Educational	Medical	Power Supply	Drinking water	Communication	Post and Telegraph
1	2	3	4	5	6	7	8	9
570	Bartar	1,135.10	Mid.S.(1)	..	..	TK	..	..
571	Kuddi	2,516.38	PR (1)	..	..	TK	..	..
572	Sagara	607.97	..	..	..	TK	..	..
573	Kumhari	1,773.13	PR (1)	..	..	TK	..	..
574	Pakariha Tola	618.72	PR (1)	..	..	W,TK	..	..
575	Dhanaura	2,008.73	PR (1)	..	..	W,TK	..	..
576	Majira	2,216.50	PR (1)	..	..	W,TK	..	..
577	Dhulha Tola	1,579.23	PR (1)	..	..	W,TK	..	..
578	Bodari Tola	847.39	PR (1)	..	..	W,TK	..	..
579	Bijaha Tola	1,605.42	..	..	..	W,TK	..	..
580	Saddi	1,113.95	PR (1)	..	..	W,TK	..	..
581	Ghor Bandha	977.73	PR (1)	..	..	W,TK	..	..
582	Bhoda Kachhar	406.84	..	..	..	..	..	..
583	Lodhi	3,353.32	PR (1)	..	..	W,TK	..	..
584	Bhoda Kachhar Abad	674.29	PR (1)	..	..	W,TK	..	..
585	Bahera Tola	639.58	..	..	..	W,TK	..	..
586	Chapani	3,332.56	PR (1)	..	..	W,TK	..	..
587	Bhumkar	1,832.49	..	..	..	W,TK	..	..
588	Kachhar	1,916.16	..	..	..	W,TK	..	..
589	Toraidol	3,549.20	..	..	..	W,TK	..	..
590	Kopra	1,005.02	..	..	..	W,TK	..	..
591	Nagin	765.88	..	..	..	W,TK	..	..
592	Chhinmar	1,620.19	..	..	..	W,TK	..	..
593	Chhotki Tola	1,056.60	..	..	..	W,TK	..	..
594	Sarai Bahra	348.62	..	..	..	W,TK	..	..
595	Godin Buda	1,834.34	..	..	..	W,TK	..	..
596	Kadmaha	1,524.38	..	..	..	W,TK	..	..
597	Beltikuri	983.45	PR (1)	..	..	W,TK	..	PO
598	Kolmi	1,643.71	PR (1)	..	..	W,TK	..	..
599	Kharuha	2,009.69	PR (1)	..	..	W,TK	..	..
600	Latariya	1,023.21	..	..	..	W,TK	..	..
601	Darsila	1,055.28	PR (1)	..	..	W,TK	..	..
602	Badhwa Tola	861.43	PR (1)	..	..	W,TK	..	..
603	Suaidand	704.04	PR (1)	..	..	W,TK	..	..
604	Kanwahi	1,072.24	..	..	..	W,TK	..	..
605	Khodri	1,065.95	Mid.S.(1)	..	..	W,TK	..	..
606	Bodri	1,196.68	..	..	..	W,TK	..	..
607	Jarra Tola	1,193.32	..	..	..	W,TK	..	..
608	Daldal	471.81	..	..	..	W,TK	..	..
609	Khamraudh	1,859.73	Mid.S.(1)	..	..	W,TK	..	..
610	Pach Khura	1,817.12	PR (1)	..	..	W,TK	..	..
611	Godaru	1,131.39	PR (1)	..	..	W,TK	..	..
612	Dulhi Bandh	1,079.31	PR (1)	..	..	W,TK	..	..
613	Reusa	1,366.07	PR (1)	..	..	W,TK	..	..
614	Keshori	3,229.45	..	..	..	W,TK	..	..
615	Kamran Tola	925.27	..	..	..	W,TK	..	..
616	Chaka	836.50	..	..	..	W,TK	..	..
617	Urtan	1,073.36	PR (1)	..	..	W,TK	..	..
618	Lalpur	641.25	PR (1)	..	..	W,TK	..	..
619	Silpur	781.83	PR (1)	..	..	W,TK	..	..
620	Jharokha	501.97	..	..	..	W,TK	..	..
621	Dhamkahai	126.35	..	..	..	W,TK	..	..

SOHAGPUR TAHSIL

Staple Food	Land use (*i.e.* area under different types of land use) in acres: Forest	Irrigated	Un-Irrigated	Culturable waste (*i.e.* pasture and grazing land etc.)	Area not available for cultivation	Nearest town & distance in Kms.	Day of weekly Market, if any, held in village	Remarks including any place of religious, historical or archaeological interest	L.C. No.
10	11	12	13	14	15	16	17	18	1
Rice, Kodo	485.04	0.62	469.00	149.96	30.48	Kotma 44.8	..	..	570
Rice, Kodo	1,291.64	0.95	656.09	445.89	121.81	Kotma 44.8	..	..	571
Rice, Kodo	279.88	0.04	275.44	16.79	35.82	Kotma 44.8	..	..	572
Rice, Kodo	450.30	5.03	1,121.78	119.55	76.47	Kotma 44.8	..	..	573
Rice, Kodo	27,95	..	400.53	160.76	29.48	Kotma 32.0	..	..	574
Rice, Kodo	113.43	..	1,354.17	472.34	68.79	Kotma 18.0	..	..	575
Rice, Kodo	430.00	..	1,661.27	78.98	46.25	Kotma 18.0	..	..	576
Rice, Kodo	341.00	..	634.68	524.28	79.27	Kotma 21.0	..	..	577
Rice, Kodo	15.00	..	626.66	176.78	28.95	Kotma 20.0	..	..	578
Rice, Kodo	380.00	..	720.72	484.73	19.97	Kotma 18.0	..	..	579
Rice, Kodo	100·20	..	732.80	256.75	24.20	Kotma 17.0	..	..	580
Rice, Kodo	260.67	..	430.34	255.29	31.43	Kotma 18.0	..	..	581
Rice, Kodo	326.86	..	13.41	66.57	..	Kotma 16.0	..	..	582
Rice, Kodo	..	..	914.59	2,382.40	56.33	Kotma 13.0	..	..	583
Rice, Kodo	..	..	407.08	241.54	25.67	Kotma 15.0	..	..	584
Rice, Kodo	341.33	..	96.42	195.83	6.00	Kotma 14.0	..	..	585
Rice, Kodo	800.13	..	1,547.68	703.03	281.72	Kotma 12.0	..	..	586
Rice, Kodo	1,198.58	..	435.60	146.72	51.59	Kotma 38.0	..	..	587
Rice, Kodo	1,183.19	..	350.40	341.42	41.15	Kotma 38.0	..	..	588
Rice, Kodo	3,093.59	..	207.39	183.42	64.80	Kotma 38.0	..	..	589
Rice, Kodo	625.53	..	267.47	109.17	2.85	Kotma 34.0	..	..	590
Rice, Kodo	178.92	..	429.95	157.01	..	Kotma 32.0	..	..	591
Rice, Kodo	1,258.99	..	255.79	104.38	1.03	Kotma 32.0	..	..	592
Rice, Kodo	559.19	..	446.40	45.07	5.94	Kotma 32.0	..	..	593
Rice, Kodo	107.54	..	192.72	34.08	14.28	Kotma 34.0	..	..	594
Rice, Kodo	1,295.80	..	225.61	253.79	59.14	Kotma 38.0	..	..	595
Rice, Kodo	852.49	..	498.72	166.40	6.77	Kotma 32.0	..	..	596
Rice, Kodo	..	..	763.51	193.37	26.57	Kotma 18.0	..	..	597
Rice, Kodo	258.61	..	971.01	394.96	19.13	Kotma 18.0	..	..	598
Rice, Kodo	588.49	..	1,126.33	277.75	17.12	Kotma 18.0	..	..	599
Rice, Kodo	34.62	..	696.25	273.23	19.11	Kotma 18.0	..	..	600
Rice, Kodo	..	..	700.22	332.13	22.93	Kotma 32.0	..	..	601
Rice, Kodo	..	..	727.89	108.60	24.94	Kotma 32.0	..	..	602
Rice, Kodo	..	..	580.75	85.39	37.90	Kotma 32.0	..	..	603
Rice, Kodo	..	..	623.83	369.61	78.80	Kotma 32.0	..	..	604
Rice, Kodo	..	..	932.99	65.41	67.55	Kotma 32.0	..	..	605
Rice, Kodo	486.64	..	469.19	223.46	17.39	Kotma 28.0	..	..	606
Rice, Kodo	233.88	..	659.42	264.00	36.02	Kotma 28.0	..	..	607
Rice, Kodo	149.10	..	158.63	157.44	6.64	Kotma 28.0	..	..	608
Rice, Kodo	389.00	..	1,037.87	356.35	76.51	Kotma 26.0	..	..	609
Rice, Kodo	319.45	..	911.96	258.24	327.47	Kotma 26.0	..	..	610
Rice, Kodo	403.88	..	560.22	152.63	14.66	Kotma 24.0	..	..	611
Rice, Kodo	400.90	..	534.46	138.60	5.35	Kotma 16.0	..	..	612
Rice, Kodo	500.06	..	634.04	212.91	19.06	Kotma 16.0	..	..	613
Rice, Kodo	2,632.28	..	288.42	285.87	22.88	Kotma 14.0	..	..	614
Rice, Kodo	100.78	..	678.41	117.83	28.25	Kotma 13.0	..	..	615
Rice, Kodo	170.48	..	538.60	112.78	14.64	Kotma 13.0	..	..	616
Rice, Kodo	220.83	..	722.29	89.81	40.43	Kotma 12.0	..	..	617
Rice, Kodo	..	..	543.21	60.28	37.76	Kotma 10.0	..	..	618
Rice, Kodo	..	0.12	667.03	74.11	40.57	Kotma 12.0	..	..	619
Rice, Kodo	..	0.14	388.62	101.72	11.49	Kotma 12.0	..	..	620
Rice, Kodo	..	..	85.78	29.51	11.06	Kotma 12.0	..	..	621

VILLAGE DIRECTORY

L.C. No.	Name of village	Total area of the village (in acres)	Amenities available within the villages					
			Educational	Medical	Power Supply	Drinking water	Communication	Post and Telegraph
1	2	3	4	5	6	7	8	9
622	Bicharpur	235.54	..	..	..	W,TK	..	..
623	Lama Tola	1,706.14	PR (1)	..	..	W,TK	..	..
624	Pakariha	853.51	PR (1)	..	..	W,TK	..	..
625	Reula	2,521.46	PR (1)	..	..	W,TK	..	..
626	Dhodaha	1,405.73	PR (1)	..	..	W,TK	..	..
627	Baskhala	1,256.86	PR (1)	..	..	W,TK	..	..
628	Mauhari	514.09	PR (1)	..	..	W,TK	..	..
629	Ledra	1,152.57	PR (1)	..	..	W,TK	..	..
630	Raja Kachhar	761.57	..	..	..	W,TK	..	..
631	Beliya Badi	2,185.82	PR (1)	..	..	W,TK	..	..
632	Bargama	1,189.31	PR (1)	..	..	W,TK	..	..
633	Jamuniha	666.48	..	..	..	W,TK	..	..
634	Deogawan	1,285.30	Mid.S. (1)	..	..	W,TK	PR	..
635	Chatha Tola	743.03	..	..	..	W,TK	PR	..
636	Jogi Tola	837.51	PR (1)	..	..	W,TK	PR	..
637	Pipariha	944.06	..	..	..	W,TK	PR	..
638	Dongara Tola	656.99	PR (1)	..	..	W,TK	PR	..
639	Bagaiha Tola	139.42	PR (1)	..	EI	W,TK	PR	..
640	Budhanpur	1,473.41	PR (1)	..	..	W,TK	PR	..
641	Sakola	1,645.28	..	..	..	W,TK	PR	..
642	Pakriha	604.25	PR (1)	..	..	W,TK	PR	..
643	Kalyanpur	827.57	PR (1)	..	EI	W,TK	PR	..
644	Lahsui	1,303.35	PR (1)	..	..	W,TK	PR	..
645	Goinda	1,901.79	PR (1)	..	..	W,TK	PR	..
646	Gohdara	1,151.69	PR (1)	..	..	W,TK	..	..
647	Manmari	1,214.81	..	..	EI	W,TK	..	..
648	Chageri	2,261.21	PR (1)	..	EI	W,TK	..	..
649	Nava Tola	468.43	PR (1)	..	..	W,TK	..	..
650	Pathrodi	2,781.16	PR (1)	..	..	W,TK	..	..
651	Baskhali	1,663.05	PR (1)	..	..	W,TK	..	..
652	Parichuwa	1,416.82	PR (1)	..	..	W,TK	..	..
653	Gadhi	1,287.75	PR (1), Mid.S.(1)	PHC (1)	..	W,TK	PR	PO
654	Nigmani	1,585.50	PR (1)	..	..	W,TK	..	..
655	Sarangarh	1,050.86	PR (1)	..	..	W,TK	..	..
656	Chhulha	1,614.85	PR (1)	..	..	W,TK	..	..
657	Chhatai	1,239.72	PR (1)	..	..	W,TK	..	..
658	Majholi	669.58	..	..	..	W,TK	..	..
659	Pipariya	1,127.32	PR (1)	..	..	W,TK	..	..
660	Saristal	1,263.32	..	..	..	W,TK	..	..
661	Bhalmudi	757.93	..	..	..	W,TK	..	..
662	Chandrathi	1,265.73	..	..	..	W,TK	..	..
663	Mantoliya	643.66	..	..	..	W,TK	..	..
664	Umarda	972.00	..	..	..	W,TK	..	..
665	Pakriha	1,659.33	..	..	..	W,TK	..	..
666	Gulidand	1,186.02	..	..	..	W,TK	..	..
667	Tarsili	783.63	PR (1)	..	..	W,TK	..	..
668	Kothi	2,603.04	Mid.S.(1)	..	..	W,TK	..	..
669	Kyontar	1,236.86	PR (1)	..	..	W,TK	..	..
670	Bhuila	1,676.29	PR (1)	..	..	W,TK	..	..
671	Saja Tola	1,645.88	PR (1)	..	..	W,TK	..	..
672	Dhawai Tola	944.22	..	..	..	W,TK	..	..
673	Nimha	2,269.15	PR (1)	..	..	W,TK	..	..

SOHAGPUR TAHSIL

Staple Food	Land use (*i. e.* area under different types of land use) in acres					Nearest town & distance in Kms.	Day of weekly Market if any, held in village	Remakrs including any place of religious, historical or archaeological interest	L.C. No.
	Forest	Irrigated	Un-Irrigated	Culturable waste (*i.e.* pasture and lgrazing and etc.)	Area not available for cultivation				
10	11	12	13	14	15	16	17	18	1
Rice, Kodo	..	..	208.95	17.44	9.15	Kotma 12.0	..	..	622
Rice, Kodo	105.22	0.17	1,248.20	336.94	15.61	Kotma 11.0	..	..	623
Rice, Kodo	..	..	629.59	177.36	46.56	Kotma 9.6	..	..	624
Rice, Kodo	344.74	..	1,598.08	505.68	72.96	Kotma 8.0	..	..	925
Rice, Kodo	99.70	..	526.36	341.58	438.09	Kotma 6.4	..	..	626
Rice, Kodo	..	..	815.25	377.76	63.85	Kotma 8.0	..	..	627
Rice, Kodo	..	0.31	413.60	70.36	29.82	Kotma 19.6	..	..	628
Rice, Kodo	197.60	..	711.27	204.00	39.70	Kotma 19.2	..	..	629
Rice, Kodo	101.46	..	419.82	112.96	127.33	Kotma 16.0	..	..	630
Rice, Kodo	322.63	..	1,486.42	305.99	70.78	Kotma 12.8	..	..	631
Rice, Kodo	4.00	..	843.01	259.63	82.67	Kotma 16.0	..	..	632
Rice, Kodo	..	0.26	551.88	71.14	43.20	Kotma 16.0	..	..	633
Rice, Kodo	..	1.66	1,066.96	87.48	129.20	Kotma 16.0	..	..	634
Rice, Kodo	..	..	614.79	65.84	62.40	Kotma 16.0	..	..	635
Rice, Kodo	..	0.24	699.64	75.94	61.69	Kotma 9.6	..	..	636
Rice, Kodo	..	0.54	866.89	30.21	46.42	Kotma 8.0	..	..	637
Rice, Kodo	..	..	512.28	119.26	25.45	Kotma 3.2	..	..	638
Rice, Kodo	..	..	107.37	16.58	15.47	Kotma 3.2	..	..	639
Rice, Kodo	12.21	..	1,332.01	102.98	26.21	Kotma 3.2	..	..	640
Rice, Kodo	6.37	..	1,339.80	253.22	45.89	Kotma 8.0	..	..	641
Rice, Kodo	12.21	..	347.26	228.05	16.73	Kotma 3.2	..	..	642
Rice, Kodo	311.83	..	401.11	59.70	54.93	Kotma 1.6	..	..	643
Rice, Kodo	178.06	..	719.84	301.59	103.86	Kotma 1.6	..	..	644
Rice, Kodo	553.07	..	887.31	394.10	67.31	Kotma 3.2	..	..	645
Rice, Kodo	..	..	930.41	166.07	55.21	Kotma 3.2	..	..	646
Rice, Kodo	183.03	..	942.37	72.76	16.65	Kotma 6.4	..	..	647
Rice, Kodo	202.47	..	1,646.37	358.41	53.96	Kotma 8.0	..	..	648
Rice, Kodo	..	..	354.69	110.59	3.15	Kotma 8.0	..	..	649
Rice, Kodo	31.00	..	1,163.16	999.54	587.46	Kotma 12.8	..	..	650
Rice, Kodo	..	..	1,049.10	470.80	143.15	Kotma 8.0	..	..	651
Rice, Kodo	50.03	..	958.18	362.56	46.05	Kotma 6.8	..	..	652
Rice. Kodo	100.58	..	688.29	320.68	178.20	Kotma 17.6	..	..	653
Rice, Kodo	410.00	..	788.05	208.63	178.82	Kotma 19.2	Wednesday	..	654
Rice, Kodo	..	..	510.82	461.77	78.27	Kotma 20.8	..	..	655
Rice, Kodo	261.90	..	494.76	502.69	355.50	Kotma 20.8	..	..	656
Rice, Kodo	71.50	..	564.49	268.60	335.13	Kotma 25.6	..	..	657
Rice, Kodo	20.85	..	352.41	106.58	189.74	Kotma 28.8	..	..	658
Rice, Kodo	329.19	..	380.40	230.49	187.24	Kotma 32.0	..	..	659
Rice, Kodo	883.96	..	199.40	88.72	91.24	Kotma 33.6	..	..	660
Rice, Kodo	346.82	..	135.75	222.27	53.09	Kotma 30.4	..	..	661
Rice, Kodo	768.13	..	203.75	197.63	96.22	Kotma 32.0	..	..	662
Rice, Kodo	28.13	..	254.47	278.89	82.17	Kotma 28.8	..	..	663
Rice, Kodo	346.02	..	306.97	205.40	113.61	Kotma 27.2	..	..	664
Rice, Kodo	923.02	..	161.19	404.17	170.95	Kotma 22.4	..	..	665
Rice, Kodo	23.75	..	667.94	157.82	336.51	Kotma 24.0	..	..	666
Rice, Kodo	..	..	448.34	84.52	250.77	Kotma 25.6	..	..	667
Rice, Kodo	..	..	1,299.96	616.76	686.32	Kotma 19.0	..	..	668
Rice, Kodo	100.66	0.65	757.35	331.09	47.11	Kotma 30.0	..	..	669
Rice, Kodo	893.57	..	507.86	250.90	23.96	Kotma 30.0	..	..	670
Rice, Kodo	598.63	..	809.76	184.01	53.48	Kotma 26.0	..	..	671
Rice, Kodo	599.40	..	270.90	64.66	9.26	Kotma 25.0	..	..	672
Rice, Kodo	1,692.02	0.40	430.65	116.84	29.24	Kotma 27.0	..	..	673

VILLAGE DIRECTORY

L.C. No.	Name of village	Total area of the village (in acres)	Amenities available within the villages					
			Educational	Medical	Power Supply	Drinking water	Communication	Post and Telegraph
1	2	3	4	5	6	7	8	9
674	Jalsar	1,359.15	PR (1)	..	..	W,TK	..	..
675	Korya	1,092.72	..	..	..	W,TK	KR	..
676	Baherabandh	2,211.47	PR (1)	..	..	W,TK	KR	..
677	Bhathadand	1,947.99	..	..	..	W,TK	KR	..
678	Dongariya Khurd	1,199.33	PR (1)	..	..	W,TK	..	..
679	Bhagta	934.75	PR (1)	..	..	W,TK	PR	..
680	Benibahara	1,139.51	PR (1)	..	..	W,TK	..	..
681	Kudari	412.09	..	..	..	W,TK	..	..
682	Thangaon	3,635.78	PR (1)	..	..	W,TK	PR	..
683	Bachhauli	1,969.12	..	..	..	W.TK	..	..
684	Belgaon	1,367.07	..	..	..	W,TK	..	..
685	Kanai Tola	1,903.40	..	..	..	W,TK	..	..
686	Ghochimuda	1,090.91	..	..	..	W,TK	..	..
687	Mauhari	858.56	PR (1)	..	..	W,TK	..	..
688	Sigudi	1,428.31	..	..	..	W,TK	PR,R	..
689	Daldal	2,250.41	..	..	..	W,TK	PR,R	..
690	Bijuri	673.00	PR (1),Sec.S.(1)	AD(1),VH(1)	..	W,TK	PR,R	PO
691	Padripani	185.67	PR (1)	..	..	W,TK	PR,R	PO
692	Korja	1,670.69	PR (1)	..	..	W,TK	PR,R	..
693	Parasapani	713.18	..	..	..	W,TK	PR	..
694	Nakti Tola	377.16	..	..	..	W,TK	PR	..
695	Men Tola	1,197.30	..	..	..	W,TK	PR	..
696	Beha Tola	1,375.11	PR (1)	..	..	W,TK	PR	..
697	Dongariya Kalan	1,546.73	PR (1)	..	..	W,TK	PR	..
698	Somna Tola	274.55	PR (1)	..	..	W,TK	..	..
699	Kenapara	509.51	..	..	..	W,TK	PR	..
700	Lohsara	1,168.46	PR (1),Sec.S.(1)	..	..	W,TK	PR	..
701	Nagarabandh	538.20	PR (1)	..	..	W,TK	..	..
702	Beliyachhot	1,360.20	PR (1)	..	..	W,TK	..	..
703	Katkona	2,244.20	PR (1)	..	..	W,TK	..	..
704	Pipraha	844.36	PR (1)	..	..	W,TK	..	..
705	Semra	988.46	PR (1)	..	..	W,TK	..	..
706	Revada	1,717.26	PR (1)	..	..	W,TK	..	..
707	Padri Tola	1,125.78	..	..	..	W,TK	..	..
708	Pejha Tola	655.78	PR (1)	..	..	W,TK	..	..
709	Dola	2,085.98	PR (1)	..	..	W,TK	..	..
710	Bangawan	1,764.05	Mid.S.(1)	..	..	W,TK	..	..
711	Bhal Mudi	476.22	PR (1)	..	..	W,TK	..	..
712	Dumar Kachhar	2,458.27	..	..	..	W,TK	..	..
713	Malga	5,984.06	Mid.S.(1)	..	..	W,TK	..	PO
714	Bartarai	402.97	PR (1)	..	..	W,TK	..	..
715	Padripani	366·99	..	..	..	W,TK	..	..
716	Bhathisarai	2,332.21	..	..	..	W,TK	..	..
717	Tanki	2,290.50	PR (1)	..	..	W,TK	..	..
718	Jamudi	1,333.89	PR (1)	..	..	W,TK	..	..
719	Ura	1,592.33	PR (1)	..	EI	W,TK	..	..
720	Khodri	1,408.11	PR (1)	..	..	W,TK	..	..
721	Harrai	668.45	PR (1)	..	..	W,TK	..	..
722	Fulkona	2,653,06	PR (1)	..	..	W,TK	..	..
723	Dadai Bahra	665.01	PR (1)	..	..	W,TK	..	..
724	Dhanoli	902.96	..	..	..	W,TK	..	..
725	Majholi	833.08	..	..	..	W,TK	..	..

SOHAGPUR TAHSIL

Staple Food	Land use (*i.e.* area under different types of land use) in acres: Forest	Irrigated	Un-Irrigated	Culturable waste (*i.e.* pasture and grazing land etc.)	Area not available for cultivation	Nearest town & distance in Kms.	Day of weekly Market, if any, held in village	Remarks including any place of religious, historical or archaeological interest	L.C. No.
10	11	12	13	14	15	16	17	18	1
Rice, Kodo	379.51	0.27	707.24	247.81	24.32	Kotma 24.0	..	..	674
Rice, Kodo	..	0.08	535.46	54.27	502.91	Kotma 8.0	..	..	675
Rice, Kodo	..	1.16	1,074.36	242.23	893.72	Kotma 10.0	..	..	676
Rice, Kodo	..	..	505.45	23.33	1,419.21	Kotma 7.0	..	..	677
Rice, Kodo	..	0.19	640.44	33.87	524.83	Kotma 8.0	..	..	678
Rice, Kodo	..	..	727.50	63.54	143.71	Kotma 10.0	..	..	679
Rice, Kodo	213.98	..	559.36	78.16	288.01	Kotma 13.0	..	..	680
Rice, Kodo	80.35	0.15	238.93	30.86	61.80	Kotma 14.0	..	..	681
Rice, Kodo	2,096.44	0.19	989.51	92.96	456.68	Kotma 13.0	..	..	682
Rice, Kodo	1,260.39	0.10	414.41	106.70	187.52	Kotma 15.0	..	..	683
Rice, Kodo	589.11	..	508.58	138.77	130.61	Kotma 23.4	..	..	684
Rice, Kodo	1,123.65	..	415.49	149.57	214.69	Kotma 25.6	..	..	685
Rice, Kodo	766.97	0.06	222.07	2.64	99.17	Kotma 25.6	..	..	686
Rice, Kodo	..	0.04	427.33	122.64	308.55	Kotma 19.2	..	..	687
Rice, Kodo	962.86	7.05	304.16	135.41	18.83	Kotma 17.6	..	..	688
Rice, Kodo	1,447.48	0.08	624.05	156.23	22.57	Kotma 17.6	..	..	689
Rice, Kodo	45.59	0.21	410.92	170.93	45.35	Kotma 16.0	Thursday	..	690
Rice, Kodo	..	0.05	114.34	64.85	6.43	Kotma 16.0	..	..	691
Rice, Kodo	232.31	0.12	697.50	701.20	39.56	Kotma 17.6	..	..	692
Rice, Kodo	386.29	1.88	102.33	203.78	18.90	Kotma 17.6	..	..	693
Rice, Kodo	..	0.47	312.75	49.71	14.23	Kotma 16.0	..	..	694
Rice, Kodo	86.67	0.10	446.33	514.10	150.10	Kotma 9.6	..	..	695
Rice, Kodo	..	0.20	909.80	279.40	185.71	Kotma 9.6	..	..	696
Rice, Kodo	107.35	0.11	897.59	210.04	331.64	Kotma 11.2	..	..	697
Rice, Kodo	..	0.04	172.22	74.76	27.53	Kotma 16.0	..	..	698
Rice, Kodo	..	0.04	406.66	92.96	9.85	Kotma 12.8	..	..	699
Rice, Kodo	..	0.55	667.65	327.21	173.05	Kotma 15.0	..	..	700
Rice, Kodo	..	..	502.64	..	35.56	Kotma 16.0	..	..	701
Rice, Kodo	..	..	1,120.93	84.00	155.27	Kotma 12.8	..	..	702
Rice, Kodo	..	..	1,712.89	217.24	314.07	Kotma 9.6	..	..	703
Rice, Kodo	..	..	766.33	0.91	77.12	Kotma 12.8	..	..	704
Rice, Kodo	..	1.18	816.09	138.72	32.47	Kotma 16.0	..	..	705
Rice, Kodo	417.72	2.55	862.02	317.66	117.31	Kotma 16.0	..	..	706
Rice, Kodo	543.08	..	288.58	240.40	53.72	Kotma 17.6	..	..	707
Rice, Kodo	..	0.55	290.03	361.27	3.93	Kotma 16.0	..	..	708
Rice, Kodo	777.56	0.68	894.70	95.61	317.43	Kotma 22.0	Wednesday	..	709
Rice, Kodo	1,398.39	0.25	99.31	162.43	103.67	Kotma 20.8	Thursday	..	710
Rice, Kodo	132.60	..	235.56	95.84	12.22	Kotma 19.2	..	..	711
Rice, Kodo	2,278.14	..	137.39	32.68	10.06	Kotma 20.8	..	..	712
Rice, Kodo	4,480.53	..	1,251.63	153.04	98.86	Kotma 22.4	..	..	713
Rice, Kodo	..	..	380.72	2.54	19.71	Kotma 24.0	..	..	714
Rice, Kodo	..	..	348.04	0.19	18.76	Kotma 24.0	..	..	715
Rice, Kodo	1,567.75	..	602.09	147.37	15.00	Kotma 25.6	..	..	716
Rice, Kodo	1,280.79	..	821.14	106.59	81.98	Kotma 27.2	..	..	717
Rice, Kodo	97.14	0.99	975.96	105.66	154.14	Kotma 4.8	..	..	718
Rice, Kodo	98.90	0.20	1,317.31	90.58	85.34	Kotma 9.6	..	..	719
Rice, Kodo	138.94	..	1,168.67	35.37	65.13	Kotma 12.8	..	..	720
Rice, Kodo	..	..	597.27	11.32	59.86	Kotma 11.2	..	..	721
Rice, Kodo	1,369.33	..	1,052.00	128.78	102.95	Kotma 28.8	..	..	722
Rice, Kodo	196.95	..	394.69	54.01	19.36	Kotma 6.4	..	..	723
Rice, Kodo	396.03	..	428.18	67.32	11.43	Kotma 8.0	..	..	724
Rice, Kodo	207.82	..	534.05	77.29	13.92	Kotma 9.6	..	..	725

VILLAGE DIRECTORY

L.C. No.	Name of village	Total area of the village (in acres)	Amenities available within the villages					
			Educational	Medical	Power Supply	Drinking water	Communication	Post and Telegraph
1	2	3	4	5	6	7	8	9
726	Sohi Belha	1,667.98	PR (1)	..	..	..	..	..
727	Payari	1,428.22	PR (1)	..	..	..	..	..
728	Kohka	1,165.91	PR (1)	..	..	W,TK	..	..
729	Nimaha	2,114.14	PR (1)	..	..	W,TK	..	..
730	Awadad	1,143.11	PR (1)	..	..	W,TK	PR	..
731	Bhad	1,929.53	PR (1)	..	..	W,TK	..	..
732	Bhalwahi	623.41	..	..	..	W,TK	..	..
733	Chokan	1,929.53	PR (1)	..	..	W,TK	..	..
734	Bhelwa Tola	612.53	PR (1)	..	..	W,TK	..	..
735	Shikarpur	1,448.45	PR (1)	..	..	W,TK	..	..
736	Bagdumara	1,141.45	PR (1)	..	..	W,TK	..	..
737	Chhidmidi	1,014.07	PR (1)	..	..	W,TK	..	..
738	Badi Khar	867.26	PR (1)	..	..	W,TK	..	..
739	Darsagar	1,939.84	PR (1)	..	..	W,TK	..	..
740	Gambhirwa Tola	1,141.19	PR (1)	..	..	W,TK	..	..
741	Pondi	1,094.54	..	..	..	W,TK	..	..
742	Majhtoliya No. 1	47.35	..	..	..	W,TK	..	..
743	Majhtoliya No. 2	7.53	..	..	..	..	..	..
744	Chodi	1,525.92	PR (1)	..	..	W	..	..
745	Barbaspur	2,160.40	..	..	..	W	..	..
746	Pipariya	916.27	..	..	..	W,TK	..	..
747	Badra	2,201.66	PR (1), Mid.S. (1)	..	..	W,TK	R,PR	..
748	Kusiyara	445.45	..	..	..	W	..	..
749	Jamuna	1,479.63	PR (1), Mid.S. (1)	..	..	W	R	PO
750	Kotmi	1,409.62	..	..	..	W	R,KR	..
751	Padaur	3,156.29	PR (1)	..	..	W	KR	..
752	Latar	3,321.69	Mid.S.(1)	..	..	W	..	..
753	Harad	2,571.29	PR (1)	..	..	W	R	..
754	Chhohri	2,041.46	PR (1)	..	..	W	R	..
755	Parasi	1,304.99	PR (1)	..	..	W	R	..
756	Majhtoliya	111.25	..	..	..	..	..	..
757	Kikri Pondi	1,638.63	PR (1)	..	..	W,R	R	..
758	Dhurwasin	3,570.34	PR (1)	D (1)	..	W,R	R	PO
759	Chhulkari	1,217.95	PR (1)	..	..	W,R	KR	..
760	Kolmi	2,346.63	PR (1)	..	EI	W,R	KR	..
761	Payari	2,051.55	..	..	EI	W,R	..	PO
762	Banka Tola	540.93	..	..	..	W,R	PR	..
763	Daikhal	2,619.68	PR (1)	..	..	W,R	PR	..
764	Funga	2,109.42	PR (1)	..	..	W,TK	KR	..
765	Pali	1,462.06	PR (1)	..	..	W,TK	KR	..
766	Dhankuta	378.52	..	..	..	W,R	KR	..
767	Raksa	1,584.31	PR (1)	..	..	W,R	KR	..
768	Amlai	1,843.19	PR (1)	..	..	W,R	..	..
769	Dhumma	984.07	PR (1)	..	..	W,R	KR	..
770	Kadam Tola	1,959.27	PR (1)	..	..	W,R	KR	..
771	Semarbar	355.91	..	..	..	W,R	..	..
772	Mauhari Bad	3,812.45	PR (1)	..	..	W,R	..	..
773	Deori	1,743.08	PR (1)	..	..	W,R	..	..
774	Rajbandh	1,450.09	..	..	..	W,R	KR	..
775	Jamgaon	1,853.20	PR (1)	..	..	W,R	KR	..
776	Lohasur	501.66	..	..	..	..	KR	..
777	Muddhoba	1,091.85	PR (1)	..	..	W,R	KR	..

SOHAGPUR TAHSIL

Staple Food	Land use (*i.e.* area under different types of land use) in acres: Forest	Irrigated	Un-Irrigated	Culturable waste (*i.e.* pasture and grazing land etc.)	Area not available for cultivation	Nearest town & distance in Kms.	Day of weekly Market, if any, held in village	Remarks including any place of religious, historical or archaeological interest	L.C. No.
10	11	12	13	14	15	16	17	18	1
Rice, Kodo	190.29	..	1,155.57	249.76	72.36	Kotma 8.0	..	..	726
Rice	1.00	..	1,187.58	216.35	23.29	Kotma 8.0	..	..	727
Rice	94.61	1.50	881.64	36.26	151.90	Kotma 12.8	..	..	728
Rice	1,801.51	89.54	203.85	19.24	..	Kotma 19.2	..	..	729
Rice	30.23	0.80	992.02	21.69	98.37	Kotma 24.0	..	..	730
Rice	..	3.38	1,696.02	107.29	122.84	Kotma 19.2	..	..	731
Rice	..	0.01	526.96	58.07	38.37	Kotma 17.6	..	..	732
Rice	..	0.85	1,633.10	221.77	73.81	Kotma 20.8	..	..	733
Rice	..	..	571.19	13.18	28.16	Kotma 20.8	..	..	734
Rice	..	..	1,219.70	203.67	25.08	Kotma 24.0	..	..	735
Rice	..	..	1,003.15	83.54	54.76	Kotma 24.0	..	..	736
Rice	57.29	..	879.76	55.12	21.90	Kotma 30.4	..	..	737
Rice	111.19	..	652.60	79.37	24.10	Kotma 28.4	..	..	738
Rice	..	121.00	1,343.76	261.44	213.64	Kotma 19.2	..	..	739
Rice	..	202.00	675.69	198.93	64.57	Kotma 16.0	..	..	740
Rice	..	939.00	61.61	13.23	80.70	Kotma 19.2	..	..	741
Rice	..	..	42.82	..	4.53	Kotma 20.8	..	..	742
Rice	..	..	7.34	..	0.19	Kotma 29.8	..	..	743
Rice	169.19	..	1,090.19	147.25	119.29	Kotma 14.4	..	..	744
Rice	403.23	..	1,329.27	306.24	121.66	Kotma 16.0	..	..	745
Rice	..	..	710.74	161.44	44.09	Kotma 14.4	..	..	746
Rice	439.40	0.22	1,079.17	314.99	367.88	Kotma 2.0	..	..	747
Rice	137.09	0.03	235.61	35.39	37.33	Kotma 2.0	..	..	748
Rice	219.76	0.30	1,045.30	132.14	82.13	Kotma 5.0	..	..	749
Rice	563.22	1.41	641.93	84.06	119.00	Kotma 9.0	..	..	750
Rice	734.59	3.40	1,904.09	24.01	490.20	Kotma 11.2	..	..	751
Rice	1,494.07	3.09	1,434.32	236.40	153.81	Kotma 8.0	..	..	752
Rice	599.99	0.50	1,407.04	196.30	367.46	Kotma 11.2	..	..	753
Rice	90.39	0.60	1,672.52	63.13	214.82	Kotma 12.8	..	..	754
Rice	..	0.50	1,147.46	80.55	76.48	Kotma 16.0	..	..	755
Rice	..	..	105.70	..	5.55	Kotma 16.0	..	..	756
Rice	69.46	1.73	1,255.13	104.17	208.14	Kotma 25.6	..	..	757
Rice	467.03	3.01	1,937.14	661.95	501.21	Kotma 25.6	..	..	758
Rice	209.73	..	756.43	122.67	129.12	Kotma 28.8	..	..	759
Rice	16.43	0.33	1,854.77	401.73	73.37	Kotma 27.2	..	..	760
Rice	212.79	..	1,416.62	287.75	134.39	Kotma 16.0	..	..	761
Rice	13.80	..	469.44	46.44	11.25	Kotma 17.6	..	..	762
Rice	305.38	..	2,054.69	108.76	150.85	Kotma 17.6	..	..	763
Rice, Kodo	73.24	0.65	1,016.31	37.73	981.49	Kotma 27.2	..	..	764
Rice, Kodo	65.37	1.08	1,023.64	140.35	231.62	Kotma 24.0	..	..	765
Rice, Kodo	21.29	0.17	334.89	14.19	7.98	Kotma 24.0	..	..	766
Rice, Kodo	203.90	1.65	1,293.03	8.84	76.89	Kotma 25.6	..	..	767
Rice, Kodo	..	4.22	1,642.76	118.88	77.33	Kotma 12.8	..	..	768
Rice, Kodo	..	0.16	776.05	150.69	57.17	Kotma 9.6	..	..	769
Rice, Kodo	..	1.18	1,333.17	317.22	307.70	Kotma 12.8	..	..	770
Rice, Kodo	..	..	312.11	38.68	5.12	Kotma 14.4	..	..	771
Rice, Kodo	..	..	1,969.00	1,724.52	118.93	Kotma 16.0	..	..	772
Rice, Kodo	..	..	1,612.83	39.89	90.36	Kotma 14.4	..	..	773
Rice, Kodo	125.23	0.22	1,059.54	232.50	32.60	Kotma 17.6	..	..	774
Rice, Kodo	20.30	0.25	1,514.20	273.55	44.90	Kotma 16.0	..	..	775
Rice, Kodo	7.69	0.06	376.65	105.92	11.34	Kotma 14.4	..	..	776
Rice, Kodo	80.20	0.80	844.22	144.99	21.64	Kotma 12.8	..	..	777

VILLAGE DIRECTORY

L.C. No.	Name of village	Total area of the village (in acres)	Amenities available within the villages					
			Educational	Medical	Powet Supply	Drinking water	Communication	Post and Telegraph
1	2	3	4	5	6	7	8	9
778	Bamhni	3,208.07	PR (1), Sec. S. (1)	D(1)	..	W,R	..	PO
779	Chhilpa	3,034.83	PR (1)	..	..	W,R	KR	..
780	Dhangawa	1,745.39	PR (1)	..	..	TK	KR	..
781	Majhgawa	1,933.02	..	..	..	TK	..	..
782	Thuthi	1,064.05	..	..	..	W	KR	..
783	Bijha Tola	1,106.20	..	..	..	..	..	..
784	Padariya	1,697.92	PR (1)	..	..	W,TK	..	..
785	Kholgarhi	732.83	..	..	..	..	..	..
786	Dhanpuri	946.03	PR (1)	..	..	W,TK	..	..
787	Chatuwa	2,633.67	..	..	..	..	..	..
788	Bholgarh	1,625.35	PR (1)	..	..	W	PR	..
789	Pasala	2,920.22	Mid.S.(1)	..	..	W	PR	PO
790	Jalda Tola	1,014.62	..	..	..	W	PR	..
791	Bijauri	1,129.66	PR (1)	..	..	W	PR	..
792	Bakeli	1,274.17	PR (1)	..	..	W	KR	..
793	Pondi	1,305.38	PR (1)	..	..	W	KR	..
794	Manpur	1,174.89	PR (1)	..	..	W	KR	..
795	Khanda	3,821.23	PR (1)	..	..	W	KR	..
796	Barbaspur	1,554.62	PR (1)	..	..	W	KR	..
797	Sitapur	433.66	..	..	..	W	KR	..
798	Atariya	1,067.12	PR (1)	..	..	W	..	..
799	Beliya	1,316.17	..	..	..	W	..	..
800	Rampur	3,231.54	Mid.S.(1)	..	..	W	KR	PO
801	Kodaili	1,022.78	PR (1)	..	..	W	..	..
802	Bairiha	405.70	..	..	..	NW	..	..
803	Kelhauri	2,253.39	Mid.S.(1)	..	..	W,TK	KR	PO
804	Deori	1,693.56	PR (1)	..	..	W,TK	KR	..
805	Sakola	549.76	..	..	..	W,TK	PR	..
806	Chachai Abad	920.06	..	..	EI, EIN	W	PR	..
807	Chachai Biran	600.68	..	..	..	W,NW	PR	..
808	Mediyaras	1,737.18	Mid.S.(1)	..	..	W,TK,R	PR	..
809	Paraswar	2,794.01	PR (1)	..	EI	W	PR	..
810	Dhiraula	1,995.08	PR (1)	..	..	W	..	..
811	Chandwar	429.66	..	..	..	W,R	..	..
812	Chakethi	1,161.87	PR (1)	..	..	W	..	..
813	Chilhari	1,470.30	PR (1)	..	..	W,R	..	..
814	Turri	1,797.45	..	..	..	W	..	..
815	Amiliha	857.65	PR (1)	..	..	W	..	..
816	Kapildhar	683.87	..	..	..	W	..	..
817	Barha Tola	1,300.91	PR (1)	..	..	W	PR	..
818	Bhagha	824.40	..	..	..	W	..	..
819	Bodiha	531.18	..	..	..	W	..	..
820	Khamhariya	829.81	PR (1)	..	..	W	PR	..
821	Nidaman	2,161.58	..	..	..	W	..	..
822	Sonaha	2,013.41	..	..	..	W	..	..
823	Khoh	4,627.23	PR (1)	..	..	W	..	..
824	Badahar	2,190.14	..	..	..	W	..	..
825	Kirar	1,354.58	..	..	..	W	PR	..
826	Chhira Patpar	1,017.49	..	..	..	W	PR	..
827	Taradand	1,885.38	..	..	..	W	..	..
828	Didwapani	2,463.68	..	..	..	W	..	..
829	Andhera	2,587.48	PR (1)	..	..	W	..	..

SOHAGPUR TAHSIL

Staple Food	Land use (*i.e.* area under different types of land use) in acres: Forest	Irrigated	Un-Irrigated	Culturable waste (*i.e.* pasture and grazing land etc.)	Area not available for cultivation	Nearest town & distance in Kms.		Day of weekly Market, if any, held in village	Remarks including any place of religious, historical or archaeological interest	L.C. No.
10	11	12	13	14	15	16		17	18	1
Kodo Rice	225.05	..	2,008.24	25.72	949.06	Kotma	32.0	..	..	778
Kodo Rice	624.63	..	1,775.88	32.44	601.88	Kotma	32.0	..	..	779
Kodo Rice	2.74	4.53	1,086.81	76.81	574.50	Kotma	19.2	..	..	780
Kodo Rice	11.93	6.47	1,516.83	173.61	224.18	Kotma	19.2	..	..	781
Kodo Rice	45.35	1.68	591.15	211.85	214.02	Kotma	19.2	..	..	782
Kodo Rice	517.40	..	469.10	37.40	82.30	Kotma	28.8	..	..	783
Kodo Rice	116.97	..	1,063.84	54.28	462.83	Kotma	32.0	..	..	784
Kodo Rice	353.17	..	134.99	87.09	157.58	Kotma	32.0	..	..	785
Kodo Rice	100.00	..	572.85	112.60	160.58	Burhar	32.0	..	..	786
Kodo Rice	940.61	..	1,305.74	64.12	323.20	Burhar	32.0	..	..	787
Kodo Rice	690.61	8.90	684.86	76.62	164.36	Amlai	35.2	..	..	788
Kodo Rice	651.53	12.80	1,922.93	115.04	217.92	Amlai	48.0	..	..	789
Kodo Rice	474.40	0.29	445.51	19.44	74.98	Amlai	52.8	..	..	790
Kodo Rice	86.62	0.30	956.51	9.23	77.00	Amlai	49.6	..	..	791
Kodo Rice	147.16	1.58	808.72	167.44	149.27	Amlai	12.8	..	..	792
Kodo Rice	202.78	6.52	883.20	152.93	59.95	Amlai	17.6	..	..	793
Kodo Rice	683.44	..	352.10	20.96	118.39	Amlai	19.2	..	..	794
Kodo Rice	1,776.88	2.24	1,429.32	351.45	261.34	Amlai	20.8	..	..	795
Kodo, Rice	572.51	18.28	712.60	171.72	79.51	Amlai	19.2	..	..	796
Kodo, Riee	98.60	1.33	245.47	24.52	63.74	Amlai	19.2	..	..	797
Kodo, Rice	43.10	..	694.94	181.70	147.38	Amlai	20.8	..	..	798
Kodo, Rice	400.66	..	607.10	271.04	37.37	Burhar	20.8	..	..	799
Rice, Kodo	418.86	..	1,767.45	929.15	116.08	Burhar	20.8	..	..	800
Rice, Kodo	..	..	627.94	310.81	84.03	Burhar	20.8	..	..	801
Rice, Kodo	71.00	..	120.12	196.21	18.37	Burhar	20.8	..	..	802
Rice, Kodo	270.57	2.68	1,353.43	86.45	540.26	Amlai	4.8	..	..	803
Rice, Kodo	511.54	..	700.34	55.82	425.86	Amlai	4.8	..	..	804
Rice, Kodo	..	..	363.22	27.33	159.21	Amlai	6.4	..	..	805
Rice, Kodo	..	..	249·92	53.94	616.20	Amlai	11.2	..	..	806
Rice, Kodo	..	..	434.80	25.90	139.98	Amlai	11.2	..	..	807
Rice, Kodo	..	11.13	1,250.31	189.83	285.91	Amlai	8.0	..	..	808
Rice, Kodo	..	1.14	2,392.60	38.19	362.08	Amlai	11.2	..	..	809
Rice, Kodo	..	..	1,651.25	26.60	317.23	Amlai	9.6	..	..	810
Rice, Kodo	..	..	397.07	30.27	2.32	Amlai	8.0	..	..	811
Rice, Kodo	..	..	918.30	51.31	192.26	Amlai	8.0	..	..	812
Rice, Kodo	..	..	917.47	19.67	533.16	Amlai	11.2	..	..	813
Rice, Kodo	..	..	676.39	7.05	1,114.01	Amlai	16.0	..	..	814
Rice, Kodo	..	..	628.85	14.20	214.60	Amlai	8.0	..	..	815
Kodo, Rice	57.20	..	288.44	2.79	335.44	Amlai	12.8	..	..	816
Kodo, Rice	253.39	..	565.66	4.20	477.66	Amlai	11.2	..	..	817
Kodo, Rice	..	..	304.31	1.41	518.68	Amlai	9.6	..	..	818
Kodo, Rice	..	..	396.29	11.65	123.24	Amlai	11.2	..	..	819
Kodo, Rice	75.31	..	457.05	2.76	294.69	Amlai	11.2	..	..	820
Kodo, Rice	823.96	..	344.45	3.53	989.64	Amlai	14.4	..	..	821
Kodo, Rice	694.58	..	371.40	1.78	945.65	Amlai	32.0	..	..	822
Kodo, Rice	2,229.13	..	936.11	37.04	1,424.95	Amlai	35.0	..	..	823
Kodo, Rice	1,071.81	..	531.53	20.75	566.05	Amlai	31.0	..	..	824
Kodo, Rice	922.11	..	166.02	35.97	230.48	Amlai	30.0	..	..	825
Kodo, Rice	652.02	..	165.04	12.00	188.43	Amlai	13.0	..	..	826
Kodo, Rice	..	..	1,248.06	200.15	437.17	Amlai	18.0	..	..	827
Kodo, Rice	520.22	..	463.53	535.85	944.08	Amlai	13.0	..	..	828
Rice, Kodo	1,115.67	..	352.50	1.44	1,117.87	Amlai	30.0	..	..	829

VILLAGE DIRECTORY

L.C. No.	Name of village	Total area of the village (in acres)	Amenities available within the villages					
			Educational	Medical	Power Supply	Drinking water	Communication	Post and Telegraph
1	2	3	4	5	6	7	8	9
830	Sakara	1,884.80	PR (1)	..	..	W	PR	..
831	Jamri	1,167.09	PR (1)	..	..	W	PR	..
832	Mauhari	988.23	PR (1)	..	..	W	PR	..
833	Bairi Bandh	562.63	..	..	..	W	PR	..
834	Damana	275.83	..	..	..	..	PR	..
835	Sakariya	1,390.51	..	..	..	..	PR	..
836	Samatpur	1,238.61	PR(1), Mid.S.(1), Sec.S.(1)	..	E	W,TK	R,PR	PO,TC
837	Anuppur	1,937.02	PR (1)	PHC (1)	E,EI,EIN	W,TK	R,PR	Phone
838	Bela	1,126.42	..	..	..	R	KR,R	..
839	Koshamhai	194.44	..	..	..	W,TK	..	..
840	Pipariya	1,372.25	PR (1)	..	EI	W,TK	..	PO
841	Koda	1,669.81	PR (1)	..	..	W,TK	..	..
842	Kansa	1,304.17	PR (1)	..	..	W,TK	..	..
843	Dulhara	706.90	Mid.S.(1)	..	..	W,TK	..	..
844	Karra Tola	842.62	PR (1)	..	..	W,TK	..	..
845	Agariyamar	1,980.18	PR (1)	..	..	W,TK	..	..
846	Pondi	724.88	..	..	..	..	..	..
847	Lakhanpur	1,202.46	..	..	..	W,TK	..	..
848	Kekarpani	1,390.11	..	..	..	..	..	..
849	Dudhmaniya	869.75	PR (1)	..	..	W,TK	..	..
850	Gaurela	2,058.00	PR (1)	..	..	W,TK	PR	..
851	Kholaiya	852.07	..	..	..	W,TK	..	..
852	Ankua	2,830.61	..	..	..	W,TK	..	..
853	Daladeeh	1,638.60	..	..	..	W,TK	..	..
854	Thehi	1,757.56	..	..	..	W,TK	KR	..
855	Baihar	3,028.66	PR (1)	..	..	W,TK	KR	..
856	Padari	1,967.61	PR (1)	..	..	W,TK	..	..
857	Kholhadi	1,527.24	PR (1)	..	..	W,TK	..	..
858	Anjani	1,632.42	..	..	..	..	..	..
859	Behnadawar	948.49	..	..	..	W	..	..
860	Chhirpani	1,797.24	..	..	..	..	..	..
861	Khursa	1,944.32	..	..	..	W	..	..
862	Thodhipani	2,935.66	..	..	..	W	..	..
863	Pagna	2,244.24	PR (1)	..	..	W,R	..	..
864	Banka	961.15	..	..	..	TK	..	..
865	Gobari	2,249.75	PR (1)	..	..	W,TK	KR	..
866	Jhaital	3,378.79	PR (1)	..	..	W,TK	..	..
867	Chhulha	1,314.40	PR (1)	..	..	W,TK	R,PR	..
868	Beliya	861.66	PR (1)	..	EI	R	PR	..
869	Amgawan	2,481.43	PR (2)	..	..	W	..	PO
870	Bhagat Bandh	824.40	..	..	..	W	..	..
871	Harri	716.57	PR (1)	..	..	W,TK	PR	..
872	Barri	1,270.82	PR (1)	..	..	W,R	KR,R	..
873	Senduri	2,017.27	PR (1)	..	..	W	PR,R	..
874	Mauhari	3,101.92	PR (1)	..	..	W,TK	R	..
875	Mahudha	1,528.97	..	..	..	W.TK	..	..
876	Chandpur	1,317.19	..	..	..	W,TK	..	..
877	Kyotar	3,064.45	Mid.S.(1)	..	..	W,TK	..	..
878	Rohila Kachhar	672.40	..	..	..	W,TK	..	..
879	Gubari	897.75	PR (1)	..	..	W,TK	..	..
880	Laharpur	1,778.47	PR (1)	..	..	W,TK	R,KR	..
881	Takhuli	1,027.65	PR (1)	..	..	W,TK	R,KR	..

SOHAGPUR TAHSIL

Staple Food	Land use (*i.e.* area under different tyoes of land use) in acres: Forest	Irrigated	Un-irrigated	Culturable waste (*i.e.* pasture and grazing land etc.)	Area not available for cultivation	Nearest town & distance in Kms.		Day of weekly Market, if any, held in village	Remarks including any place of religious, historical or archaeological interest	L.C. No.
10	11	12	13	14	15	16		17	18	1
Rice, Kodo	867.31	9.21	798.28	101.76	108.24	Amlai	12.0	..	..	830
Rice, Kodo	341.30	0.38	720.14	72.21	33.06	Amlai	27.2	..	..	831
Rice, Kodo	276.82	0.09	565.22	73.79	72.31	Amlai	14.4	..	..	832
Rice, Kodo	37.47	0.12	449.06	29.59	46.39	Amlai	16.0	..	..	833
Rice, Kodo	3.54	..	259.85	7.58	4.86	Amlai	25.6	..	..	834
Rice, Kodo	179.58	..	1,051.25	90.93	68.75	Amlai	25.6	..	..	835
Rice, Kodo	..	5.99	683.04	203.35	346.23	Amlai	11.2	..	..	836
Rice, Kodo	..	12.81	1,456.15	346.12	121.94	Amlai	11.2	..	..	837
Rice, Kodo	..	..	722.28	2.50	401.64	Amlai	19.2	..	..	838
Rice, Kodo	..	..	184.62	1.10	8.72	Amlai	19.2	..	..	839
Rice, Kodo	..	..	1,222.55	18.45	131.25	Amlai	19.2	..	..	840
Rice, Kodo	..	..	1,130.17	5.43	534.21	Amlai	25.6	..	..	841
Rice, Kodo	..	..	1,170.72	31.36	102.09	Amlai	25.6	..	..	842
Rice, Kodo	..	6.75	594.68	32.25	73.22	Amlai	19.2	..	..	843
Rice, Kodo	..	10.08	725.23	12.00	95.31	Amlai	20.8	..	..	844
Rice, Kodo	483.37	0.47	543.16	23.87	929.31	Amlai	22.4	..	..	845
Rice, Kodo	..	0.85	657.95	20.54	45.54	Amlai	24.0	..	..	846
Rice, Kodo	246,07	0.12	711.63	11.02	233,62	Amlai	20.8	..	..	847
Rice, Kodo	833.46	..	506.48	15.77	34.40	Amlai	35.2	..	..	848
Rice, Kodo	121.39	..	651.25	58.14	38.97	Amlai	35.2	..	..	849
Rice, Kodo	770,87	..	1,002,58	21.33	263.22	Amlai	32.0	..	..	850
Rice, Kodo	616.98	..	125.84	29.21	80.04	Amlai	33.6	..	..	851
Rice, Kodo	2,635.73	..	178.23	12.69	3.96	Amlai	38.4	..	..	852
Rice, Kodo	1,520.25	..	74.90	43.29	0.16	Amlai	41.6	..	..	853
Rice, Kodo	1,424.65	..	306.51	3.34	23.06	Amlai	38.4	..	.	854
Rice, Kodo	..	..	533.72	18.58	2,476.36	Amlai	48.0	..	..	855
Rice, Kodo	127.11	..	843.71	29.67	967.12	Amlai	32.0	..	..	856
Rice, Kodo	173.31	..	793.86	20.98	539.09	Amlai	32.0	..	..	857
Rice, Kodo	583.28	..	793.95	144.62	110.57	Amlai	56.0	..	..	858
Rice, Kodo	173.15	..	333.93	28.84	412.57	Amlai	54.4	..	..	859
Rice, Kodo	664.43	..	165.02	32.79	935.00	Amlai	39.2	..	..	860
Rice, Kodo	754.63	..	287.60	2.33	899.76	Amlai	59.2	..	.	861
Rice, Kodo	293.44	..	705.57	1.50	1,935.15	Amlai	49.6	..	..	862
Rice, Kodo	841.99	..	1,226.16	106.59	69.50	Amlai	41.6	..	..	863
Rice, Kodo	295.62	..	310.24	0.32	354.97	Amlai	44.8	..	..	864
Rice, Kodo	541.73	0.44	917.39	9.34	780.85	Amlai	46.4	..	..	865
Rice, Kodo	472.52	..	1,520.98	13.86	1,371.43	Amlai	48.0	..	..	866
Rice, Kodo	240.36	1,53	998.67	64.82	9.02	Amlai	17.6	..	..	867
Rice, Kodo	..	0.02	637.53	28.86	195.25	Amlai	19.2	..	..	868
Rice, Kodo	72.70	5.52	2,003.88	73.19	326.14	Amlai	19.2	..	..	869
Rice, Kodo	357.38	0.96	354.77	11.71	99.58	Amlai	14.4	..	..	870
Rice, Kodo	..	2.73	574.93	23.30	115.61	Amlai	12.8	..	..	871
Rice, Kodo	101.36	2,98	927.09	41.17	198.22	Amlai	12.8	..	..	872
Rice, Kodo	299.48	4.12	1,328.44	118.78	266.45	Amlai	16.0	..	..	873
Rice, Kodo	214.17	3.78	1,915.25	690.89	277.83	Amlai	25.6	..	..	874
Kodo, Rice	..	3.09	903.75	501.98	120.15	Pasan	12.8	..	..	875
Kodo, Rice	..	1,38	1,227.91	61.93	25.97	Pasan	16.0	..	..	876
Kodo, Rice	106.34	1,61	2,384.37	429.75	142.38	Pasan	16.0	..	..	877
Kodo, Rice	357.50	..	241.06	3.97	69.87	Pasan	12.8	..	..	878
Kodo, Rice	..	0.31	797.14	62.19	38.11	Amlai	27.2	..	..	879
Kodo, Rice	..	3.17	1,423.74	214.04	137.52	Amlai	25.6	..	..	880
Kodo, Rice	..	0.01	735.20	252.74	39.70	Amlai	25.6	..	..	881

VILLAGE DIRECTORY

L.C. No.	Name of village	Total area of the village (in acres)	Amenities available within the villages					
			Educational	Medical	Power Supply	Drinking water	Communication	Post and Telegraph
1	2	3	4	5	6	7	8	9
882	Pachauha	1,015.57	PR (1)	..	..	W,TK	KR	..
883	Kosamhai	1,841.74	..	..	..	W	..	..
884	Choai	1,925.30	PR (1)	..	..	W,TK	..	..
885	Kukur Gonda	3,468.17	PR (1)	..	..	W,R	..	..
886	Cholna	4,114.89	Mid.S.(1)	..	..	W,TK	..	PO
887	Khula Tola	689.89	PR (1)	..	..	W,TK	PR	..
888	Jariyari	2,062.43	PR (1)	..	..	W,TK	KR	..
889	Beed	1,863.31	PR (1)	..	..	W,TK	KR	PO
890	Padariya	1,670.42	PR (1)	..	..	W,TK	KR	..
891	Chhata Patpar	1,398.02	PR (1)	..	..	W,TK	PR	..
892	Papraudi	1,392.25	PR (1)	..	..	W,TK	PR	..
893	Dhangawan	2,120.13	PR (1), Mid.S. (1)	..	..	W,TK	PR	PO
894	Balbahara	969.95	PR (1)	..	..	W,TK	PR	..
895	Kalyanpur	1,080.89	PR (1)	..	..	W,TK	PR	..
896	Jaithari	2,659.55	PR (4), Mid.S.(1), Sec.S.(2)	..	E,EI,EIN	W,TK	R,KR	PO,TO, Phone
897	Siwni	2,012.13	PR (1)	D(1)	..	W,TK	R,KR	..
898	Manikpur	1,227.48	..	..	..	W,TK	..	..
899	Gorsi	666.48	PR (1)	..	..	W,TK	KR	..
900	Umariya	541.17	..	..	..	W,TK	..	..
901	Manaura	650.24	PR (1)	..	..	W,TK	KR	..
902	Chor Bhathi	1,067.87	PR (1)	..	..	W	PR	..
903	Godhan	1,188.27	..	..	..	W	PR	..
904	Nigaura	2,331.85	PR (1)	..	..	W,R	R,KR	..
905	Lapta	2,665.03	PR (1)	..	..	W,TK	PR	..
906	Amadad	1,014.37	..	..	..	W,TK	KR	..
907	Umaniya	1,492.90	PR (1)	..	..	W,TK	..	..
908	Bhelma	1,412.23	PR (1)	..	..	W,TK	KR	..
909	Munda	1,682.33	PR (1)	..	..	W,TK	KR	..
910	Khalbahara	1,153.52	..	..	..	W,TK	KR	..
911	Khairi	1,515.52	PR (1)	..	..	W,TK	R	..
912	Sulkhari	2,455.64	PR (1)	..	..	W,TK	..	..
913	Kadamsara	2,323.67	PR (1)	..	..	W,TK	KR	..
914	Semkhar	3,289.86	PR (1)	..	..	W,TK	..	..
915	Patan	1,640.37	PR (1)	..	..	W,TK	..	..
916	Padripani	3,527.37	..	..	..	W,R	..	..
917	Bhelma	3,134.50	..	..	..	W,R	..	..
918	Sidhaura	2,341.87	PR (1)	..	..	W	KR	..
919	Bhaina Dongri	701.07	..	..	..	TK	PR	..
920	Pandi	3,480.58	PR (1)	..	..	W	PR	..
921	Lahsuna	3,452.09	PR (1)	..	..	W,TK	PR	..
922	Khodari	1,258.68	PR (1)	..	..	W,TK	..	..
923	Kapariya	1,872.42	PR (1)	..	..	W	..	..
924	Vyankatnagar	930.79	PR (1), Sec.S.(1)	PHC(1), D(1)	EI	W,TK	R,KR	PO
	TOTAL	**142,4202.42**	**PR (463)** **Mid.S. (44)** **Sec. S. (10)**	**D (18)** **H (2)** **O (4)**	**28**	**T (1)** **W (843)** **O (38)**	**PR (228)** **KR (100)**	**PO (46)** **TO (2)** **O (2)**

Source : Columns (1) to (5) and (7) to (18) Tahsildar, Sohagpur.
Column (6) : Madhya Pradesh Electricity Board, Jabalpur.

SOHAGPUR TAHSIL

Staple Food	Land use (*i.e.* area under different types of land use) in acres: Forest	Irrigated	Un-Irrigated	Culturable waste (*i.e.* pasture and grazing land etc.)	Area not available for cultivation	Nearest town & distance in Kms.	Day of weekly market, if any, held in village	Remarks including any place of religious, historical or archaeological interest	L.C. No.
10	11	12	13	14	15	16	17	18	1
Kodo, Rice	..	0.68	856.82	121.07	37.00	Amlai 27.2	..	..	882
Kodo, Rice	1,039.02	..	694.26	4.80	103.66	Pasan 9.6	..	..	883
Kodo, Rice	752.25	1.43	878.15	238.27	55.20	Pasan 11.2	..	..	884
Kodo, Rice	895.81	..	2,459.63	36.81	75.92	Pasan 8.0	..	..	885
Kodo, Rice	413.26	23.29	3,325.18	116.08	237.08	Pasan 8.0	..	..	886
Kodo, Rice	..	..	587.41	46.70	55.78	Pasan 9.6	..	..	887
Kodo, Rice	..	..	1,958.13	80.22	24.08	Pasan 9.6	..	..	888
Rice, Kodo	..	..	1,737.13	92.88	33.30	Pasan 9.6	..	..	889
Rice, Kodo	8.64	10.64	1,595.64	20 21	35.29	Pasan 19.2	..	..	890
Rice, Kodo	51.00	0.31	1,232.98	86.99	26.74	Pasan 17.6	..	..	891
Rice, Kodo	20.77	2.33	1,223.35	74.64	71.16	Pasan 20.8	..	..	892
Rice, Kodo	..	8.66	1,809.41	153.03	149.03	Amlai 28.8	..	..	893
Rice, Kodo	..	2.02	879.47	51.97	36.49	Amlai 28.8	..	..	894
Rice, Kodo	..	80.80	924.58	15.32	60.19	Amlai 22.4	..	..	895
Rice, Kodo	102.95	16.63	2,200.57	41.91	297.49	Amlai 25.6	Monday	..	896
Rice, Kodo	..	84.17	1.435.85	333.02	159.09	Amlai 27.2	..	..	897
Rice, Kodo	104.23	..	903.96	81.03	138.26	Amlai 35.2	..	..	898
Rice, Kodo	..	0.89	514.11	85.56	65.92	Amlai 33.6	..	..	900
Rice, Kodo	..	0.31	424.97	89.41	26.48	Amlai 35.2	..	..	901
Rice, Kodo	..	..	544.37	46.14	59.73	Amlai 35.2	..	..	902
Rice, Kodo	33.75	0.30	909.81	52.40	71.61	Amlai 33.6	..	..	903
Kodo, Rice	20.05	0.15	943.54	98.91	125.62	Pasan 25.6	..	..	904
Kodo, Rice	163.91	0.84	1,793.58	44.10	329.42	Pasan 22.4	..	..	905
Kodo, Rice	248.50	3.00	1,912.92	45.43	455.18	Pasan 24.0	..	..	906
Kodo, Rice	369.77	0.04	581.35	28.06	35.15	Pasan 16.0	..	..	907
Kodo, Rice	86.22	0.12	1,271.27	75.97	59.32	Pasan 16.0	..	..	908
Kodo, Rice	496.32	1.46	763.49	123.49	27.47	Pasan 19.2	..	..	909
Kodo, Rice	..	0.04	835.25	45.71	801.33	Pasan 19.2	..	..	910
Kodo, Rice	501.64	..	517.77	61.19	72.92	Gaurella 24.0	..	..	911
Kodo, Rice	71.50	2.24	1,128.69	214.44	98.65	Gaurella 25.6	..	..	912
Kodo, Rice	158.00	0.10	2,107.56	49.34	140.64	Gaurella 22.4	..	..	913
Kodo, Rice	1,375.76	..	795.41	82.31	70.19	Amlai 35.2	..	..	914
Kodo, Rice	1,198.10	0.20	980.13	210.53	900.90	Amlai 35.2	..	..	915
Kodo, Rice	..	..	1,458.95	63.48	117.94	Amlai 36.8	..	..	916
Kodo, Rice	2,762.08	..	591.18	117.05	57.06	Amlai 44.8	..	..	917
Kodo, Rice	2,706.58	..	332.93	42.08	52.91	Gaurella 28.8	..	..	917
Kodo, Rice	748.56	..	1,311.03	34.02	248.26	Gaurella 24.0	..	..	918
Kodo, Rice	111.65	..	289.90	72.82	226.70	Gaurella 24.0	..	..	919
Kodo, Rice	1,444.74	0.25	1,268.93	98.67	667.99	Gaurella 27.2	..	..	920
Kodo, Rice	1,656.11	0.15	1,273.07	522.76	..	Gaurella 22.4	..	..	921
Kodo. Rice	72.20	..	992,97	32.62	160.89	Gaurella 20.8	..	..	922
Kodo, Rice	411.20	..	1,146.05	141.65	173.52	Gaurella 20.8	..	..	923
Kodo, Rice	..	24.31	713.10	35.78	157.60	Gaurella 20.8	Thursday	..	924
..	**483,689.44**	**4,782.41**	**604,503.29**	**174,072.02**	**157,155.26**				

VILLAGE DIRECTORY

L.C. No.	Name of village	Total area of the village (in acres)	Amenities available within the villages					
			Educational	Medical	Power Sypply	Drinking water	Communication	Post and Telegraph
1	2	3	4	5	6	7	8	9
1	Tummi Badi	1,370.92	PR(1)	..	..	W	..	..
2	Dabania	1,100.47	..	..	..	W	..	..
3	Chhirpani	1,418.68	PR(1)	..	..	W	..	..
4	Kharsol	2,231.64	Mid.S.(1)	..	..	W	..	..
5	Bijaura	3,682.81	..	..	..	W	..	..
6	Amoda	1,702.55	..	..	..	W	..	..
7	Kuin	2,090.25	..	..	..	W	..	..
8	Gijri	4,214.11	PR(1)	..	..	NW	..	..
9	Baghad	1,523.19	..	..	..	NW	..	..
10	Sarfa	2,047.78	PR(1)	..	..	NW	..	..
11	Khirani	1,062.57	..	..	..	NW	..	..
12	Silbari	325.81	..	..	..	NW	..	..
13	Udal	371.55	..	..	..	R,NW	..	..
14	Kudar	584.25	..	..	..	R,NW	..	..
15	Bulhupani	2,044.45	..	..	..	W,NW	..	..
16	Ramna Sarkari	3,740.49	..	..	..	NW	..	..
17	Ramna Sarkari	882.79	..	..	..	..	..	..
18	Mekalpahad	6,787.23	..	..	..	..	..	..
19	Padmaniya	2,018.30	PR(1)	..	..	W	..	..
20	Dhuradhar	2,927.51	PR(1)	..	..	TK,NW	..	..
21	Dona	1,082.44	..	..	..	TK,W	..	..
22	Mitthu Mahua	1,471.22	PR(1)	..	..	NW	..	..
23	Thunguni	1,157.22	..	..	..	W	..	..
24	Jaitahari	1,871.40	PR(1)	D(1)	..	W	..	..
25	Titahi	1,176.35	..	..	..	TK,W	..	..
26	Sheetalpani	1,458.56	..	..	..	NW	..	..
27	Daldali	1,330.23	..	..	..	W,NW	..	..
28	Kumhani	3,253.98	PR(1)	..	..	W,R	..	..
29	Dongaria	2,477.16	..	..	..	NW	..	..
30	Tarera	2,326.83	Mid.S.(1)	..	..	NW,W	..	..
31	Ahirgawan	2,167.27	PR(1)	..	..	W	..	..
32	Chatuwa	1,412.09	PR(1)	..	..	NW,F	..	..
33	Tanki Tola	2,305.86	PR(1)	..	..	NW	..	..
34	Khamraundh	4,768.42	Mid.S.(1)	..	..	NW,F	..	..
35	Payari	1,119.63	..	..	..	F	..	..
36	Gora Tola	943.55	..	..	..	W,NW	..	..
37	Sarai	2,950.19	PR(1)	..	..	W,F	..	..
38	Tarang	3,519.40	..	..	..	F,NW	..	..
39	Katurdona	1,946.01	..	..	..	F,TK	..	..
40	Dhawai	2,865.97	PR(1)	..	..	W	..	..
41	Amdari	4,271.62	Mid.S.(1)	..	..	W	..	..
42	Suadand	3,187.64	PR(1)	..	..	W	..	..
43	Jarha Kothar	2,114.23	Mid.S.(1)	..	..	..	..	..
44	Sursapara	1,558.12	..	..	..	..	..	..
45	Majholi	2,270.31	PR(1)	..	..	F,NW	..	..
46	Gadi Ama	1,664.39	..	..	..	F,NW	..	..
47	Tikradudhi	1,109.89	..	..	..	W,F	..	..
48	Harra	1,395.31	PR(1)	..	..	R	..	..
49	Khatedudhi	2,174.45	PR(1)	..	..	W	..	..
50	Ittaur	3,141.70	PR(1)	..	..	NW,W	..	..
51	Kandikapa	1,710.84	PR(1)	..	..	W	..	PO
52	Kachhra Tola	2,431.76	PR(1)	..	..	W,NW,R	..	..

PUSHPRAJGARH TAHSIL

Staple Food	Land use (*i.e.* area under different types of land use) in acres: Forest	Irrigated	Un-Irrigated	Culturable waste (*i.e.* pasture and grazing land etc.)	Area not available for cultivation	Nearest town & distance in Kms.	Day of weekly Market, if any, held in village	Remarks including any place of religious, historical or archaeological interest	L.C. No.
10	11	12	13	14	15	16	17	18	1
Kodo, Kutki	123.33	..	423.92	611.27	212.40	Shahdol 40.0	..	..	1
Kodo, Kutki	554.57	..	227.37	219.30	99.23	Shahdol 40.0	..	..	2
Kodo, Kutki	276.69	..	550.82	263.10	328.07	Shahdol 40.0	..	..	3
Kodo, Kutki	1,397.23	..	237.48	400.16	196.77	Shahdol 40.0	..	..	4
Kodo, Kutki	2,984.86	..	181.19	176.75	340.01	Shahdol 40.0	..	..	5
Kodo, Kutki	503.44	..	210.16	139.50	849.45	Shahdol 40.0	..	..	6
Kodo, Kutki	1,035.53	..	250.26	561.14	243.32	Shahdol 40.0	..	..	7
Kodo, Kutki	480.58	..	482.00	2,940.35	311.18	Shahdol 35.0	..	..	8
Kodo, Kutki	746.21	..	232.00	382.41	162.57	Shahdol 35.0	..	..	9
Kodo, Kutki	720.01	..	748.62	270.30	308.85	Shahdol 35.0	..	..	10
Kodo, Kutki	290.41	..	200.75	286.63	284.78	Shahdol 35.0	..	..	11
Kodo, Kutki	20.63	..	236.18	29.98	39.02	Shahdol 35.0	..	..	12
Kodo, Kutki	51.43	..	232.87	40.46	46.79	Shahdol 35.0	..	..	13
Kodo, Kutki	44.43	..	481.07	33.46	25.29	Shahdol 35.0	..	..	14
Kodo, Kutki	607.90	..	243.50	673.37	519.68	Shahdol 35.0	..	..	15
Kodo, Kutki	2,074.91	..	115.15	1,434.62	115.81	Shahdol 35.0	..	..	16
..	272.10	..	47.72	230.40	332.57	Johilla Colliery 15.0	..	..	17
..	2,043.05	..	141.00	745.55	3,857.63	Shahdol 30.0	..	..	18
Maize, Kodo	1,217.32	..	445.43	322.20	33.35	Shahdol 30.0	..	..	19
Kodo, Kutki	1,277.72	..	716.94	652.95	279.90	Shahdol 30.0	..	..	20
Kodo, Kutki	99.60	..	473.13	475.10	34.61	Shahdol 30.0	..	..	21
Kodo, Maize	562.89	..	608.73	259.95	39.65	Shahdol 30.0	..	..	22
Kodo, Maize	131.01	..	924.52	59.92	41.77	Shahdol 30.0	..	..	23
Kodo, Maize	611.15	..	433.98	297.27	529.00	Shahdol 32.0	..	..	24
Kodo, Maize	513.15	..	266.93	311.13	85.14	Shahdol 32.0	..	..	25
Kodo, Maize	99.82	..	223.38	1,112.69	22.67	Shahdol 33.0	..	..	26
Kodo, Maize	826.23	..	344.26	126.23	33.51	Shahdol 33.0	..	..	27
Kodo, Maize	1,888.83	..	335.54	921.46	108.15	Shahdol 33.0	..	..	28
Kodo, Kutki	283.29	..	450.60	458.17	1,285.10	Shahdol 33.0	..	..	29
Kodo, Kutki	89.24	..	740.55	734.75	762.29	Shahdol 33.0	..	..	30
Kodo, Kutki	781.11	..	517.48	865.66	3.02	Shahdol 40.0	..	..	31
Kodo, Kutki	64.14	..	516.68	225.37	605.90	Shahdol 40.0	..	..	32
Kodo, Kutki	14.50	..	621.36	451.98	1,218.02	Shahdol 40.0	..	..	33
Kodo, Kutki	17.88	..	2,480.75	1,069.93	1,199.86	Shahdol 40.0	..	..	34
Kodo, Kutki	..	..	1,075.65	26.48	17.50	Burhar 24.0	..	..	35
Kodo, Kutki	81.58	..	683.97	138.93	39.07	Burhar 24.0	..	..	36
Kodo, Kutki	276.56	..	2,253.89	349.15	70.59	Burhar 24.0	..	..	37
Kodo, Kutki	495.00	..	2,283.53	365.72	375.15	Burhar 44.0	..	..	38
Kodo, Kutki	359.19	..	1,140.14	204.10	242.58	Burhar 45.0	..	..	39
Maize, Wheat	..	..	1,462.29	1,336.50	67.18	Shahdol 25.0	..	..	40
Maize, Wheat	..	..	1,612.37	1,948.15	711.10	Shahdol 25.0	..	..	41
Maize, Wheat	225.00	..	1,391.53	610.69	960.42	Shahdol 40.0	..	..	42
..	..	..	1,596.86	352.02	165.35	Dindori 18.0	..	..	43
Maize, Kodo	407.00	..	775.35	203.80	171.97	Dindori 19.0	..	..	44
Maize, Kodo	..	..	1,598.39	442.40	229.52	Dindori 11.0	..	..	45
Maize, Kodo	..	..	1,142.85	476.86	44.58	Dindori 11.0	..	..	46
Maize, Kodo	..	..	901.42	137.02	71.45	Dindori 11.0	..	..	47
Maize, Kodo	39.53	..	1,149.05	160.12	46.61	Shahdol 68.0	..	..	48
Maize, Kodo	86.48	..	1,726.82	235.68	125.47	Shahdol 65.0	..	..	49
Maize, Kodo	130.38	..	2,580.54	86.29	344.49	Dindori 11.0	..	..	50
Wheat, Maize	38.21	..	1,349.08	67.11	256.44	Dindori 14.0	..	..	51
Wheat, Maize	..	..	2,144.43	122.36	164.97	Dindori 30.0	..	..	52

VILLAGE DIRECTORY

L.C. No.	Name of village	Total area of the village (in acres)	Amenities available within the villages					
			Educational	Medical	Power Supply	Drinking water	Communication	Post and Telegraph
1	2	3	4	5	6	7	8	9
53	Bijapuri	1,745.08	PR(1)	..	..	W,R	..	..
54	Pharhada	948.36	..	..	..	W,NW	..	..
55	Jhalmala	551.19	..	..	..	W,R	..	..
56	Ghoghari	1,565.47	PR(1)	..	..	W	..	PO
57	Baranjh	1,799.96	PR(1)	..	..	NW	..	..
58	Charkumar	1,362.69	PR(1)	..	..	NW	..	..
59	Mediya Ras	1,261.15	..	..	..	..	..	..
60	Tulara	2,000.88	Mid.S.(1)	..	..	F,W	..	..
61	Bhalwar	1,138.81	..	..	..	..	..	..
62	Shyamduwari	1,523.81	..	..	..	..	..	..
63	Karanpathar	3,467.11	PR(1)	..	..	F	..	PO
64	Nagmala	3,158.26	PR(1)	..	..	F	..	..
65	Hathbandha	1,546.90	..	..	..	F	..	..
66	Bijapuri	2,670.02	..	..	..	F	..	..
67	Jarahi	1,446.85	PR(1)	..	..	F,TK	..	..
68	Bairagi	1,784.78	..	..	..	W	..	..
69	Uphari Khurd	1,618.82	..	..	..	W,NW	..	..
70	Mendhakhar	1,968.78	..	..	..	W,NW	..	..
71	Sarai Patera	1,798.02	..	..	..	W,NW	..	..
72	Salargondi	2,481.21	PR(1)	..	..	W,NW	..	..
73	Adhwar	804.97	..	..	..	W,NW	..	..
74	Alhawar	2,256.55	PR(1)	..	..	TK,W	..	..
75	Ghata	1,296.16	..	..	..	TK,W	..	..
76	Mekalpahad	2,144.06	..	..	..	..	..	..
77	Lamsarai	2,575.80	..	..	..	W,TK	..	..
78	Karondi	2,332.56	..	..	..	W	..	..
79	Lohari	718.68	..	..	..	TK	..	..
80	Karpa	2,361.75	Mid.S.(1)	..	..	W,NW	..	PO
81	Uphari Kalan	2,175.56	PR(1)	..	..	W,TK	..	..
82	Nagulidadar	988.84	PR(1)	..	..	W,TK	..	..
83	Bar Tola	2,026.65	..	..	..	W,R	KR	..
84	Bicharpur	1,087.90	PR(1)	..	..	W,R	KR	..
85	Rakhital	1,370.33	..	..	..	W,R,TK	KR	..
86	Nagula	973.64	PR(1)	..	..	..	PR	..
87	Karaundapani	611.47	..	..	..	TK	..	..
88	Gondi	1,649.20	..	..	..	R,W	..	..
89	Gonda	1,331.17	PR(1)	..	..	TK,W,R	..	..
90	Chihliamar	1,805.43	PR(1)	..	..	NW,W	..	..
91	Piparha	1,143.97	..	..	..	W	..	..
92	Deoridadar	1,367.84	..	..	..	W	..	..
93	Chauradadar	199.33	..	..	..	W	..	..
94	Padri	1,584.25	PR(1)	..	..	TK	..	..
95	Bakan	1,432.99	..	..	..	NW	..	..
96	Jarwahi	1,483.13	PR(1)	..	..	W	..	..
97	Dudhmaniya	1,876.10	PR(1)	..	..	W	..	..
98	Bilaikhera	248.88	..	..	..	NW	..	..
99	Ledhara	3,041.37	PR(1)	PHC(1)	..	W,TK,R	KR	..
100	Picharwahi	956.26	PR(1)	..	..	W,TK,R	..	..
101	Chandaniya	1,351.55	PR(1)	..	..	..	..	..
102	Bhamraha	3,009.02	PR(1)	..	..	W,TK	KR	..
103	Nogawan	2,439.61	Mid.S.(1)	..	..	W,TK	KR	..
104	Parsel Khurd	1,278.61	..	..	..	TK,W	..	..

PUSHPARAJGARH TAHSIL

Staple Food	Land use (*i.e.* area under different types of land use) in acres: Forest	Irrigated	Un-Irrigated	Culturable waste (*i.e.* pasture and grazing land etc.)	*Area not* available for cultivation	Nearest town & distance in Kms.	Day of weekly Market, if any, held in village	Remarks including any place of religious, historical or archaeological interest	L.C. No.
10	11	12	13	14	15	16	17	18	1
Wheat, Rice	--	..	1,305.95	226.32	212.81	Dindori 30.0	..	..	53
Wheat, Rice	60.68	..	726.32	133.43	27.93	Dindori 30.0	..	..	54
Wheat, Rice	..	..	457.58	54.69	38.92	Dindori 31.0	..	..	55
Wheat, Rice	..	..	738.42	479.31	347.74	Dindori 26.0	..	..	56
Wheat	..	..	903.14	503.61	393.21	Dindori 18.0	..	..	57
..	124.75	..	595.55	436.49	205.90	Dindori 20.0	..	..	58
Wheat, Rice	185.33	..	816.82	147.37	111.63	Dindori 26.0	..	..	59
Kodo, Kutki	401.16	..	1,256.89	209.43	133.40	Dindori 26.0	..	..	60
Kodo, Maize	52.44	..	905.34	129.60	51.43	Dindori 25.0	..	..	61
Kodo, Maize	82.20	..	1,261.21	145.70	34.70	Dindori 25.0	..	..	62
Kodo, Maize	..	..	..	2,024.06	1,443.05	Dindori 30.0	..	..	63
Kodo, Maize	..	..	80.00	1,768.07	1,310.19	Dindori 30.0	..	..	64
Kodo, Maize	..	..	752.26	618.89	175.75	Shahdol 45.0	..	..	65
Kodo, Maize	105.98	..	909.44	965.52	689.08	Shahdol 45.0	..	..	66
Kodo, Maize	..	..	917.28	360.48	169.09	Shahdol 45.0	..	..	67
Kodo, Maize	..	..	1,163.02	205.22	416.54	Shahdol 45.0	..	..	68
Kodo, Maize	..	..	735.57	501.68	381.57	Burhar 35.2	..	..	69
Kodo, Maize	..	..	686.00	840.76	442.02	Burhar 35.2	..	..	70
Kodo, Maize	..	..	622.45	683.50	492.07	Burhar 35.2	..	..	71
Kodo, Maize	..	..	946.84	724.84	809.53	Burhar 35.2	..	..	72
Wheat, Rice	..	..	297.16	352.91	154.90	Burhar 48.0	..	..	73
Wheat, Rice	14.07	..	1,071.46	823.22	347.80	Burhar 44.8	..	..	74
Wheat, Rice	..	..	392.01	563.42	340.73	Burhar 43.2	..	..	75
..	2,139.64	..	4.42	..	..	Burhar 43.2	..	..	76
Wheat, Rice	25.51	..	932.94	694.10	923.25	Burhar 44.8	..	..	77
Wheat, Rice	37.77	..	656.38	1,246.38	392.03	Burhar 48.0	..	..	78
Wheat, Rice	74.35	..	381.17	241.83	21.33	Burhar 48.0	..	..	79
Wheat, Rice	112.56	..	1,279.17	94.92	875.10	Burhar 35.2	..	..	80
Wheat, Rice	129.58	..	1,176.19	140.35	729.44	Burhar 35.2	..	..	81
Wheat, Rice	124.96	..	460.15	108.16	295.57	Burhar 35.2	..	..	82
Wheat, Rice	203.22	..	891.13	458.66	473.64	Burhar 56.0	..	..	83
Wheat, Rice	143.10	..	457.04	441.59	46.17	Burhar 56.0	..	..	84
Wheat, Rice	..	..	1,028.63	266.33	75.37	Burhar 56.0	..	..	85
Wheat, Rice	15.02	..	663.46	238.24	55.92	Burhar 56.0	..	..	86
Wheat, Rice	1.33	..	213.22	202.67	194.25	Burhar 56.0	..	..	87
Wheat, Rice	1,113.64	..	300.00	160.89	74.67	Burhar 19.0	..	..	88
Wheat, Rice	263.19	..	784.07	168.80	115.11	Burhar 32.0	..	..	89
Wheat, Rice	246.19	..	1,022.60	331.39	205.25	Burhar 32.0	..	..	90
Wheat, Rice	508.76	..	322.32	278.70	34.19	Burhar 30.4	..	..	91
Wheat, Rice	740.05	..	251.31	269.18	107.30	Burhar 32.0	..	..	92
Wheat, Rice	18.89	..	96.79	81.60	2.05	Burhar 25.6	..	..	93
Wheat, Rice	370.39	..	1,051.05	50.20	112.61	Burhar 35.2	..	..	94
Wheat, Rice	792.99	..	525.36	64.25	50.39	Burhar 36.8	..	..	95
Wheat, Rice	400.65	..	1,013.39	42.83	26.26	Burhar 44.8	..	--	96
Wheat, Rice	47.90	..	1,704.44	41.02	82.74	Burhar 44.8	..	..	97
Wheat, Rice	19.10	..	145.77	58.76	25.25	Burhar 33.6	--	..	98
Wheat, Rice	177.00	..	1,537.61	588.19	738.57	Burhar 48.0	..	..	99
Wheat, Rice	7.33	..	612.40	257.05	79.48	Burhar 46.4	..	..	100
Wheat, Rice	99.13	..	911.33	143.23	197.86	Burhar 44.8	..	..	101
Wheat, Rice	198.29	..	1,543.86	727.16	539.71	Burhar 20.0	..	..	102
Wheat, Rice	177.06	..	1,332.71	696.93	232.91	Burhar 20.0	..	..	103
Wheat, Rice	..	..	712.25	497.23	69.13	Burhar 60.8	..	..	104

VILLAGE DIRECTORY

L.C. No.	Name of village	Total area of the village (in acres)	Amenities available within the villages					
			Educational	Medical	Power Supply	Drinking water	Communication	Post and Telegraph
1	2	3	4	5	6	7	8	9
105	Bhaluchuwa	1,125.48	..	..	..	W,NW	..	..
106	Parsel Kalan	1,479.43	PR (1)	..	..	W,O	..	..
107	Malaiki	995.49	..	..	..	W,R	..	..
108	Jarhi	1,709.52	PR (1)	..	..	W	..	..
109	Soniyamar	1,094.05	..	..	..	W	..	..
110	Sarai Tola	747.16	..	..	..	W,NW	..	..
111	Goga	760.16	..	..	..	W,NW	..	..
112	Gidhan Tola	176.82	..	..	..	..	..	..
113	Girari Kalan	646.42	..	..	..	W,TK	KR	..
114	Girari Khurd	602.75	PR (1)	..	..	W,TK	KR	PO
115	Bendi	2,072.82	PR (1)	..	..	W	KR	..
116	Thamardar	2,973.77	PR (1)	..	..	W,TK	KR	..
117	Tala	449.67	..	..	..	..	..	..
118	Tiwari Tola	634.22	..	..	..	..	..	..
119	Majhgawan	497.38	..	..	..	..	..	..
120	Dhopa Tola	734.78	..	..	..	..	..	..
121	Baidara	623.42	..	..	..	..	..	..
122	Bamhani	1,757.61	PR (1)	..	..	W,F,R	..	..
123	Mauhari	1,842.09	PR (1)	..	..	W,F,R	..	..
124	Deora	1,106.10	PR (1)	..	..	W,TK	KR	..
125	Ghotai Khurd	229.05	..	..	..	W,TK	KR	..
126	Ghotai Kalan	648.57	..	..	..	W,TK	KR	..
127	Kohka	1,503.59	..	..	..	W,TK	KR	..
128	Beldongri	1,848.65	PR (1)	..	..	W,TK	KR	PO
129	Jatanga	1,532.36	..	..	..	W,TK	KR	..
130	Bicharpur	1,053.41	..	..	..	W,TK	KR	..
131	Padrikhar	1,030.71	..	..	..	W,NW	KR	..
132	Rana: Kapa	2,987.72	PR (1)	..	..	W,NW	KR	..
133	Lila Tola	1,821.36	PR (1)	..	..	W,NW	KR	..
134	Manpur	1,047.36	..	..	..	W,NW	KR	..
135	Koliha Tola	652.31	..	..	..	W,R,NW	KR	..
136	Baghadi	1,300.63	..	..	..	W,NWTK	KR	..
137	Sarai Tola	869.12	..	..	..	W	KR	..
138	Antariya	3,344.75	..	..	..	W	..	..
139	Paladingwar	1,046.41	..	..	..	W	..	..
140	Dhumma Kapa	1,108.55	..	..	..	W	..	..
141	Nardaha	906.16	..	..	..	W	..	..
142	Lalpur	1,540.80	PR (1)	..	..	W	..	..
143	Andhiyarkhoh	1,219.00	..	..	..	W	KR	..
144	Kusera	709.72	..	..	..	W	KR	..
145	Pipariya	758.25	PR (1)	..	..	W	KR	..
146	Piparkhunta	1,655.77	PR (1)	..	..	W	KR	..
147	Benibari .	1,817.06	Sec.S.(1)	D(1)	..	W	KR	PO
148	Basantpur	1,679.76	PR (1)	..	..	R,W	..	..
149	Kanchanpur	342.76	PR (1)	..	..	R	..	..
150	Dubsara	678.02	..	..	..	W,NW	..	..
151	Dhurwa Tola	824.06	..	..	..	R	..	..
152	Jinda Tola	728.79	..	..	..	W,NW	..	..
153	Khetgaon	2,692.97	PR (1)	..	..	W	..	..
154	Deori	1,494.67	PR (1)	..	..	W,NW,R	..	..
155	Kyontar	787.54	..	..	..	W	..	..
156	Pauni	1,668.12	..	..	..	R	..	..

PUSHPARAJGARH TAHSIL

Staple Food	Land use (*i.e.* area under different types of land use) in acres					Nearest town & distance in Kms.	Day of weekly Market, if any, held in village	Remarks including any place of religious, historical or archaeological interest	L.C. No.
	Forest	Irrigated	Un-Irrigated	Culturable waste (*i.e.* pasture and grazing land etc.)	Area not available for cultivation				
10	11	12	13	14	15	16	17	18	1
Wheat, Rice	..	..	736.32	103.47	285.69	Burhar 60.8	..	..	105
Wheat, Rice	39.85	..	881.58	233.04	324.95	Burhar 60.8	..	..	106
Wheat, Rice	92.43	..	546.33	172.67	184.06	Burhar 60.8	..	..	107
Wheat, Rice	..	..	977.60	223.90	508.02	Nargada Hari Dafai 46.4	..	..	108
Wheat, Rice	14.52	..	604.68	348.87	125.98	Nargada Hari Dafai 44.8	..	..	109
Wheat, Rice	..	..	297.81	198.71	250.64	Nargada Hari Dafai 44.8	..	..	110
Wheat, Rice	150.90	..	420.88	71.67	116.71	Nargada Hari Dafai 46.4	..	..	111
Wheat, Rice	40.01	..	98.46	16.87	21.48	Nargada Hari Dafai 46.4	..	..	112
Wheat, Rice	24.65	..	200.61	25.31	395.85	Burhar 45.0	..	..	113
Wheat, Rice	24.15	..	486.19	72.88	19.53	Burhar 45.0	..	..	114
Wheat, Rice	227.61	..	763.87	314.79	766.55	Burhar 45.0	..	..	115
Wheat, Rice	1,573.58	10.00	770.86	310.29	309.04	Burhar 45.0	..	..	116
Wheat, Rice	..	..	323.58	46.85	79.24	Nargada Hari Dafai 52.8	..	..	117
Wheat, Rice	34.65	..	383.37	131.36	84.84	Nargada Hari Dafai 54.4	..	..	118
Gram, Wheat	31.12	..	385.81	33.31	47.14	Nargada Hari Dafai 56.0	..	..	119
Gram, Wheat	117.65	..	512.19	37.59	67.35	Nargada Hari Dafai 59.2	..	..	120
Gram, Wheat	98.99	..	437.65	25.36	61.42	Nargada Hari Dafai 60.8	..	..	121
Gram, Wheat	..	..	920.07	261.31	576.23	Nargada Hari Dafai 56.0	..	..	122
Wheat, Maize	..	..	1,055.74	470.72	315.63	Burhar 53.0	..	..	123
Wheat, Maize	209.66	..	594.70	39.08	262.66	Burhar 53.0	..	..	124
Wheat, Maize	..	..	195.40	19.51	14.14	Burhar 53.0	..	..	125
Wheat, Maize	161.28	..	314.12	55.53	117.64	Burhar 53.0	..	..	126
Wheat, Maize	195.26	..	900.41	253.42	154.50	Burhar 53.0	..	..	127
Wheat, Rice	36.84	..	984.69	566.57	260.55	Burhar 55.0	..	..	128
Wheat, Rice	..	..	1,004.61	323.41	204.34	Burhar 55.0	..	..	129
Wheat, Rice	71.13	..	429.48	262.04	290.76	Burhar 55.0	..	..	130
Wheat, Rice	..	..	483.07	407.61	140.03	Burhar 35.0	..	..	131
Wheat, Rice	..	..	1,317.52	912.30	757.90	Burhar 30.0	..	..	132
Wheat, Rice	..	..	963.94	437.24	420.18	Burhar 30.0	..	..	133
Wheat, Rice	..	..	711.51	182.35	153.50	Burhar 30.0	..	..	134
Kodo, Maize	..	..	424.02	157.71	70.58	Burhar 36.0	..	..	135
Kodo, Maize	46.94	..	1,066.36	122.89	64.44	Burhar 25.0	..	..	136
Kodo, Maize	69.97	..	706.97	45.16	47.02	Burhar 24.0	..	..	137
Kodo, Maize	153.93	..	1,920.41	219.80	1,050.61	Burhar 25.0	..	..	138
Wheat, Rice	..	..	579.81	410.80	55.80	Burhar 24.0	..	..	139
Wheat, Rice	..	..	700.11	291.08	117.36	Dindori 24.0	..	..	140
Wheat, Rice	..	..	565.68	227.44	113.04	Dindori 24.0	..	..	141
Wheat, Rice	..	..	871.50	448.14	221.16	Dindori 24.0	..	..	142
Maize, Kodo	42.21	..	965.08	88.83	122.88	Dindori 36.8	..	..	143
Maize, Kodo	63.50	..	344.72	27.69	273.81	Dindori 40.0	..	..	144
Wheat, Maize	22.50	..	560.93	75.14	99.68	Dindori 40.0	..	..	145
Wheat, Rice	54.62	..	1,253.61	202.96	144.58	Dindori 26.8	..	..	146
Wheat, Rice	..	..	1,250.59	314.85	251.62	Dindori 26.8	..	..	147
Wheat, Rice	..	..	1,290.94	196.97	191.85	Dindori 26.8	..	..	148
Wheat, Rice	..	..	310.93	19.00	12.83	Dindori 54.4	..	..	149
Wheat, Rice	..	..	526.99	97.82	53.21	Dindori 56.0	..	..	150
Wheat, Rice	..	..	763.06	18.24	42.76	Dindori 56.0	..	..	151
Wheat, Rice	..	..	606.37	47.98	74.44	Dindori 57.6	..	..	152
Wheat, Rice	..	..	2,369.97	99.88	223.12	Dindori 40.0	..	..	153
Wheat, Rice	..	..	1,273.94	85.58	135.15	Dindori 38.4	..	..	154
Wheat, Rice	..	..	74.94	616.06	96.54	Dindori 64.0	..	..	155
Wheat, Rice	..	..	772.61	512.36	383.15	Dindori 60.8	..	..	156

VILLAGE DIRECTORY

L.C. No.	Name of village	Total area of the village (in acres)	Amenities available within the villages					
			Educational	Medical	Power Sypply	Drinking water	Communication	Post and Telegraph
1	2	3	4	5	6	7	8	9
157	Gannaguda	792.14	..	..	..	R	..	..
158	Salaiya	974.45	..	..	..	W	..	..
159	Sanpuri	555.42	..	..	..	W,R	..	..
160	Hirna Chhapar	458.72	..	..	..	..	..	..
161	Garjanbija	454.77	..	..	..	W	..	..
162	Rausarkhar	2,153.94	..	..	..	W,R	..	..
163	Ghata	1,114.43	..	..	..	W,R	..	..
164	Thadh Pathar	1,689.40	PR (1)	..	..	W,TK	..	..
165	Deori	1,575.78	..	..	..	W,R	..	..
166	Guttipara	793.42	..	..	..	W	..	..
167	Lamsarai	2,392.78	PR (1)	..	..	W,R	..	..
168	Bijaura	3,232.61	PR (1)	..	..	W,TK	..	..
169	Sarwahi	1,028.21	PR (1)	..	..	W,TK	..	..
170	Sanchara	1,643.43	PR (1)	..	..	W	..	..
171	Keshwani	2,211.08	PR (1)	..	..	W	..	..
172	Damehari	3,464.76	PR (1)	..	..	W,TK	..	PO
173	Koylari	2,321.24	Mid.S.(1)	..	..	W,TK	..	..
174	Ghuidadar	1,239.83	PR (1)	..	..	..	..	..
175	Sheoni Sangam	499.35	..	..	..	W,TK	..	..
176	Paraswar	2,002.33	PR (1)	..	..	W,TK,R	..	..
177	Purga	1,343.26	PR (1)	..	..	W,TK,R	..	..
178	Nausa	909.53	..	..	..	W,TK	..	..
179	Kasturi	1,242.10	PR (1)	..	..	W	..	..
180	Bilaspur	1,333.02	PR (1)	..	..	W	..	..
181	Paladongri	1,493.89	..	..	..	W	..	..
182	Mahora	1,024.76	PR (1)	..	..	W	..	..
183	Khajurwar	2,433.66	..	..	..	W	..	..
184	Badhni Bhawar	1,208.08	..	..	..	W,R	..	..
185	Bhimkundi	1,318.22	..	..	..	R	..	..
186	Sarai Tola	538.38	..	..	..	R	..	..
187	Karauda Tola	1,995.44	PR (1)	..	..	R	..	..
188	Kumharwar	2,119.71	PR (1)	..	..	W	..	..
189	Duwari	1,380.56	..	..	..	W	..	..
190	Khati	3,659.85	Mid.S.(1)	..	..	W,R	..	PO
191	Padariya	2,235.54	..	..	..	NW,TK	..	..
192	Khursi	1,446.33	..	..	..	NW,W	..	..
193	Kakariya	2,420.60	..	..	..	R,W	..	..
194	Boda	3,194.55	..	..	..	R,NW,W	..	..
195	Gadhidadar	689.75	..	..	..	NW	..	..
196	Chachandih	1,006.16	..	..	..	NW	..	..
197	Nadpur	1,281.53	..	..	..	W	PR	..
198	Basaniha	2,021.80	Mid.S.(1)	..	EIN	W,TK	PR	..
199	Jilang	1,952.97	PR (1)	..	..	W,TK	KR	..
200	Chhapani	1,650.04	PR (1)	..	..	W,NW	..	..
201	Lakhaura	1,968.21	PR (1)	..	..	W,R	KR	..
202	Dhiru Tola	651.20	PR (1)	..	..	W,R	KR	..
203	Belha	509.27	..	..	..	W,R	KR	..
204	Harra Tola	1,133.87	PR (1)	..	EI	W,R	KR	..
205	Kohka	624.33	PR (1)	..	..	W,R	PR	..
206	Kirgi	565.11	PR (1),See.S.(1)	PHC(1),VH(1)	E	W,TK	PR	PO Phone
207	Sheoni Chandas	764.32	..	..	..	W,TK	PR	..
208	Dodiya	701.20	PR (1)	..	E	W,TK	PR	..

PUSHPARAJGARH TAHSIL

Staple Food	Land use (*i.e.* area under different types of land use) in acres: Forest	Irrigated	Un-Irrigated	Culturable waste (*i.e.* pasture and grazing land etc.)	Area not available for cultivation	Nearest town & distance in Kms.	Day of weekly market, if any, held in village	Remarks including any place of religious, historical or archaeological interest	L.C. No.
10	11	12	13	14	15	16	17	18	1
Wheat, Rice	..	..	482.31	228.74	81.09	Dindori 60.8	..	..	157
Wheat, Rice	..	..	391.59	217.44	365.42	Dindori 60.8	..	..	158
Wheat, Rice	..	..	323.57	164.02	67.83	Dindori 60.8	..	..	159
Wheat, Gram	..	..	103.64	133.02	222.06	Nargada Hari Dafai 62.0	..	..	160
Wheat, Rice	108.02	..	72.07	139.70	134.98	Nargada Hari Dafai 64.0	..	..	161
Wheat, Rice	..	..	1,322.22	129.28	702.44	Dindori 40.0	..	..	162
Wheat, Rice	..	..	854.99	95.98	163.46	Dindori 40.0	..	..	163
Wheat, Rice	..	..	1,216.54	249.97	222.89	Dindori 40.0	..	..	164
Wheat, Rice	..	..	985.86	236.62	353.30	Dindori 60.8	..	..	165
Wheat, Rice	..	..	513.98	187.81	91.63	Dindori 49.6	..	..	166
Wheat, Rice	..	..	1,328.72	256.46	807.60	Dindori 48.0	..	..	167
Wheat, Rice	..	..	1,722.14	165.57	1,344.90	Dindori 51.2	..	..	168
Wheat, Rice	..	..	959.85	12.97	55.39	Dindori 51.2	..	..	169
Wheat, Rice	3.99	..	739.81	276.20	623.43	Dindori 52.2	..	..	170
Wheat, Rice	896.40	..	676.45	33.16	605.07	Dindori 51.2	..	..	171
Wheat, Rice	..	..	2,953.49	399.14	112.13	Dindori 57.6	..	..	172
Wheat, Rice	..	..	1,946.14	175.99	199.11	Dindori 54.4	..	..	173
Wheat, Rice	..	..	1,174.24	0.59	65.00	Dindori 56.0	..	..	174
Wheat, Gram	..	..	443.70	0.26	55.39	Dindori 34.0	..	..	175
Wheat, Rice	..	..	1,750.56	151.30	100.47	Dindori 33.0	..	..	176
Wheat, Rice	..	..	1,134.40	53.32	155.54	Dindori 52.8	..	..	177
Wheat, Rice	177.64	..	693.19	5.62	33.08	Dindori 52.8	..	..	178
Wheat, Rice	..	..	893.68	127.34	221.08	Dindori 57.6	..	..	179
Wheat, Rice	..	..	719.11	298.42	315.49	Dindori 56.0	..	..	180
Wheat, Rice	..	..	896.01	135.41	462.47	Dindori 57.6	..	..	181
Wheat, Rice	..	..	822.86	86.62	115.28	Dindori 48.0	..	..	182
Wheat, Rice	..	..	1,763.27	283.94	386.45	Dindori 48.0	..	..	183
Wheat, Rice	..	..	766.98	112.56	328.54	Dindori 48.0	..	..	184
Wheat, Rice	..	..	825.22	139.94	353.06	Dindori 48.0	..	..	185
Wheat, Rice	..	..	448.65	13.47	76.26	Dindori 48.0	..	..	186
Wheat, Rice	..	..	1,260.26	438.63	296.55	Dindori 64.0	..	..	187
Wheat, Rice	..	..	1,263.05	501.11	355.55	Dindori 65.6	..	..	188
Wheat, Gram	..	..	833.84	152.07	394.65	Dindori 67.2	..	..	189
Wheat, Gram	621.88	..	1,919.38	383.83	734.76	Burhar 60.0	..	..	190
Wheat, Gram	134.86	..	1,671.00	346.25	83.43	Burhar 62.0	..	..	191
Wheat, Gram	185.18	..	556.83	59.26	645.06	Burhar 53.2	..	..	192
Wheat, Gram	185.18	..	556.83	59.26	1,619.33	Burhar 59.2	..	..	193
Wheat, Gram	1,760.15	..	963.43	30.19	440.78	Burhar 59.2	..	..	194
Wheat, Gram	193.05	..	446.43	50.00	0.27	Burhar 59.2	..	..	195
Wheat, Gram	220.70	..	341.53	39.80	404.13	Burhar 59.2	..	..	196
Wheat, Kodo	577.95	..	653.95	23.94	25.69	Amlai 32.0	..	..	197
Wheat, Kodo	45.68	..	1,833.22	20.67	122.23	Burhar 44.8	..	..	198
Wheat, Kodo	1,102.33	..	768.88	55.07	26.69	Burhar 44.8	..	..	199
Wheat, Kodo	992.86	..	585.75	58.10	13.33	Burhar 44.8	..	..	200
Wheat, Kodo	30.22	..	1,237.48	319.25	381.26	Burhar 43.2	..	..	201
Wheat, Kodo	129.10	..	401.26	23.62	97.22	Amlai 31.0	..	..	202
Wheat, Kodo	78.99	..	402.86	13.04	14.38	Amlai 33.0	..	..	203
Wheat, Kodo	14.29	..	1,027.31	24.40	67.87	Amlai 46.4	..	..	204
Wheat, Kodo	90.59	..	505.88	4.70	23.16	Amlai 49.6	..	..	205
Wheat, Kodo	87.54	..	426.15	13.48	37.94	Amlai 41.6	Sunday	..	206
Wheat, Kodo	..	..	691.27	10.00	63.05	Amlai 38.4	..	..	207
Wheat, Kodo	..	..	523.79	114.74	62.67	Amlai 86.8	..	..	208

VILLAGE DIRECTORY

L.C. No.	Name of village	Total area of the village (in acres)	Amenities available within the villages					
			Educational	Medical	Power Supply	Drinking water	Communication	Post and Telegraph
1	2	3	4	5	6	7	8	9
209	Dhanpuri	1,451.86	PR (1)	..	..	W,TK	PR	..
210	Naugai	1,361.06	..	..	..	W,TK	PR	..
211	Patna	1,776,49	PR (1)	..	..	W,TK	PR	..
212	Badhar	1,598.37	..	..	..	W,R	..	..
213	Mekalpahad	3,059.62	..	..	..	..	..	..
214	Haraswah	564.32	..	..	..	W,R	..	..
215	Girari Khurd	972.57	PR (1)	..	..	W,R,TK	..	..
216	Harrai	1,192.27	..	..	..	W,NW	..	..
217	Haweli	833.90	..	..	..	W,NW	..	..
218	Bandhabhar	756.86	..	..	..	W,NW	..	..
219	Bagharra	1,364.27	..	..	..	W,NW	..	..
220	Loharin Tola	312.40	..	..	..	W,NW	..	..
221	Dharamdas	824.33	PR (1)	..	..	W,NW,TK	..	..
222	Girwi	1,126.99	..	..	..	W,R	..	..
223	Majhgawan	2,873.34	..	..	..	W,NW	..	..
224	Rehidadar	993.98	..	..	..	..	..	..
225	Mekal Pahad	2,842.08	..	..	..	..	..	..
226	Achalpur	3,000.20	PR (1)	..	..	W,TK,R	KR	..
227	Juhili	1,200.05	PR (1)	..	..	W,TK,R	KR	..
228	Karaundi	1,127.22	PR (1)	..	..	W,TK,R	KR	..
229	Dharhar Khurd	542.84	..	..	..	W,R	PR	..
230	Dharhar Kalan	1,922.91	PR (1)	..	..	W,R	PR	..
231	Paddi	276.27	..	..	..	W,NW	PR	..
232	Pathaiti	798.85	PR (1)	..	..	W,NW	PR	..
233	Piparha	1,489.96	..	..	..	W,NW	PR	..
234	Salharo	1,220.20	..	..	..	W,NW	PR	..
235	Umaniya	2,427.32	PR (1)	..	..	W,NW	PR	..
236	Nonghati	1,580.36	..	..	..	W,R	PR	..
237	Belgaon	1,558.68	..	..	..	W,NW	PR	..
238	Sonhara	1,211.33	PR (1)	..	..	W	..	..
239	Barbaspur	1,072.15	PR (1)	..	..	W	..	..
240	Dhobe	410.78	..	..	..	W	..	..
241	Basahi	1,631.37	..	..	..	W	..	..
242	Amgawan	1,589.71	PR (1)	..	..	W	..	..
243	Ledhara	1,454.05	PR (1)	..	..	W	--	--
244	Lapti	1,113.23	PR (1)	..	..	W	..	..
245	Medhakhar	934.65	..	..	..	W	..	..
246	Mekalpahad	1,725.45	..	..	..	W	..	..
247	Jamkachhar	1,044.70	..	..	..	W	..	..
248	Batki	429.89	..	..	..	W	..	..
249	Doniya	1,577.12	..	..	..	W,TK	..	..
250	Tali	875.67	PR (1)	..	..	W,TK	..	..
251	Sendurkhar	654.13	..	..	..	..	..	..
252	Bharni	716.11	..	..	..	W,TK	..	..
253	Bahpur	596.52	PR (1)	..	..	W,TK	PR	..
254	Bahpuri	660.81	..	..	..	W,TK	..	--
255	Bhejari	1,742.68	Mid.S. (1)	..	EIN	W,TK	..	PO
256	Pondi	2,416.71	PR (1)	..	EI	W,TK	..	..
257	Miriya	2,165.41	..	..	..	W	..	..
258	Guguwakapa	684.41	..	..	..	W	..	..
259	Harrai	3,840.28	PR (1)	..	..	W	..	..
260	Mohadi	2,972.21	PR (1)	..	..	W	--	--

PUSHPARAJGARH TAHSIL

Staple Food	Land use (*i.e.* area under different types of land use) in acres: Forest	Irrigated	Un-Irrigated	Culturable waste (*i.e.* pasture and grazing land etc.)	Area not available for cultivation	Nearest town & distance in Kms.	Day of weekly Market, if any, held in village	Remarks including any place of religious, historical or archaeological interest	L.C. No.
10	11	12	13	14	15	16	17	18	1
Wheat, Kodo	..	..	1,401.02	18.81	32.03	Amlai 35.2	..	..	209
Wheat, Kodo	147.62	..	1,157.04	5.46	50.94	Amlai 33.6	..	..	210
Wheat, Kodo	..	0.20	1,604.28	15.86	156.15	Amlai 33.2	..	..	211
Wheat, Kodo	..	..	1,049.98	52.14	496.25	Amlai 36.8	..	..	212
Wheat, Kodo	..	..	..	..	3,059.62	Amlai 38.4	..	..	213
Wheat, Kodo	..	0.03	529.75	20.34	14.20	Amlai 40.0	..	..	214
Wheat, Kodo	147.37	..	773.78	11.29	40.13	Amlai 41.6	..	..	215
Wheat, Kodo	174.37	..	919.15	17.97	80.78	Amlai 44.8	..	..	216
Wheat, Rice	..	..	787.96	29.20	16.74	Amlai 48.0	..	..	217
Wheat, Rice	..	..	712.80	31.60	12.46	Amlai 48.0	..	..	218
Wheat, Rice	323.10	..	983.27	23.65	34.25	Amlai 52.8	..	..	219
Wheat, Rice	..	..	281.66	8.10	22.64	Amlai 54.4	..	..	220
Wheat, Rice	96.69	..	626.80	79.56	21.28	Amlai 49.6	..	..	221
Wheat, Rice	260.88	..	677.09	185.48	3.54	Amlai 52.8	..	..	222
Wheat, Rice	..	..	1,903.89	57.43	912.02	Amlai 56.0	..	..	223
Wheat, Rice	411.60	..	321.93	193.02	67.43	Gaurella 20.0	..	..	224
Wheat, Rice	691.42	..	477.68	432.40	1,240.58	Gaurella 21.0	..	..	225
Wheat, Rice	295.44	..	2,444.75	180.70	79.31	Amlai 56.6	..	..	226
Wheat, Rice	108.62	..	962.07	109.26	20.10	Amlai 38.0	..	..	227
Wheat, Rice	..	..	1,055.49	47.89	23.84	Amlai 39.0	..	..	228
Wheat, Rice	108.92	..	304.19	88.91	40.82	Amlai 46.4	..	..	229
Wheat, Rice	518.30	..	937.82	353.17	113.62	Amlai 48.0	..	..	230
Wheat, Rice	34.79	..	169.28	60.76	11.44	Amlai 49.6	..	..	231
Wheat, Rice	98.93	..	536.64	127.73	35.55	Amlai 48.0	..	..	232
Wheat, Rice	525.50	..	641.65	199.40	123.41	Amlai 49.6	..	..	233
Wheat, Rice	46.68	..	691.87	413.49	68.16	Amlai 48.0	..	..	234
Wheat, Rice	339.48	..	1,968.00	58.43	61.41	Amlai 52.8	..	..	235
Wheat, Rice	557.87	..	942.57	64.68	15.24	Amlai 54.4	..	..	236
Wheat, Rice	132.77	..	1,384.74	18.22	22.95	Amlai 54.4	..	..	237
Wheat, Rice	52.56	..	1,020.55	86.24	51.98	Amlai 64.0	..	..	238
Wheat, Rice	4.98	..	975.89	73.39	17.89	Amlai 64.0	..	..	239
Wheat, Rice	3.57	..	391.83	14.50	0.88	Amlai 64.0	..	..	240
Wheat, Rice	..	..	1,475.71	119.18	36.48	Amlai 64.0	..	..	241
Wheat, Rice	20.15	..	761.08	51.63	756.85	Amlai 54.4	..	..	242
Wheat, Rice	16.21	..	1,083.17	174.38	180.29	Amlai 54.4	..	...	243
Wheat, Rice	63.27	..	939.56	56.07	54.33	Amlai 54.4	..	..	244
Wheat, Kodo	36.10	..	753.94	134.03	10.58	Amlai 54.4	..	..	245
Wheat, Kodo	1,596.35	..	128.85	0.25	..	Amlai 54.4	..	..	246
Wheat, Kodo	136.41	..	496.84	342.65	68.80	Gaurella 22.4	..	..	247
Wheat, Kodo	6.91	..	357.36	56.76	8.86	Gaurella 22.4	..	..	248
Wheat, Kodo	..	..	1,279.11	247.91	50.10	Gaurella 22.4	..	..	249
Wheat, Kodo	..	..	759.18	81.50	34.99	Gaurella 22.4	..	..	250
..	..	..	471.10	161.09	21.94	Gaurella 22.4	..	..	251
Wheat, Kodo	50.58	..	548.31	49.67	67.55	Gaurella 22.4	..	..	252
Wheat, Kodo	..	..	464.27	101.41	30.84	Gaurella 40.0	..	..	253
Wheat, Kodo	20.81	..	516.22	98.42	25.36	Gaurella 40.0	..	...	254
Wheat, Kodo	222.92	..	1,442.93	5.14	71.69	Gaurella 28.4	..	..	255
Wheat, Kodo	430.47	..	1,343.48	369.51	273.25	Gaurella 86.8	..	..	256
Wheat, Kodo	1,548.16	..	122.83	218.57	275.85	Amlai 73.6	..	..	257
Wheat, Kodo	105.12	..	315.08	180.80	83.41	Amlai 73.6	..	..	258
Wheat, Kodo	415.22	..	1,389.65	422.33	1,613.08	Amlai 73.6	..	..	259
Wheat, Gram	164.95	..	1,455.25	342.70	1,009.31	Amlai 73.6	..	..	260

VILLAGE DIRECTORY

L.C. No.	Name of village	Total area of the village (in acres)	Amenities available within the villages					
			Educational	Medical	Power Supply	Drinking water	Communication	Post and Telegraph
1	2	3	4	5	6	7	8	9
261	Barsot	1,012.25	..	..	..	W	PR	..
262	Harra Tola	591.02	..	..	..	W	PR	..
263	Podaki	308.30	PR (1)	..	..	W,R	PR	..
264	Lalpur	1,062.49	PR (1)	..	..	W,R	PR	..
265	Pamra	1,179.12	PR (1)	..	..	W,TK	..	..
266	Bijauri	1,778.08	..	..	..	W	..	..
267	Damgarh	3,263.80	PR (1)	..	..	R	KR	..
268	Pharrisemar	1,978.91	PR (1)	..	..	W,NW	KR	..
269	Bhundakona	558.82	PR (1)	..	..	R	PR	..
270	Bhamariya	838.83	..	..	..	R	KR	..
271	Umargohan	2,152.51	PR(1)	..	..	W	KR	..
272	Jaleshwar	5,777.34	..	..	..	W	PR	..
273	Amarkantak	5,729.21	Mid.S.(1)	..	E,EI,EIN	W,R	PR	Po,To,Phone
	TOTAL	**436,294.26**	**PR (111)** **Mid.S. (13)** **Sec.S. (2)**	**D (4)** **O (1)**	**7**	**W (205)** **O (45)**	**PR (27)** **KR (41)**	**PO (12)** **TO (1)** **O (2)**

Source.—Columns (1) to (5) & (7) to 18 : Tahsildar, Pushprajgarh.
Column (6) : Madhya Pradesh Electricity Board, Jabalpur.

PUSHPRAJGARH TAHSIL

Staple Food	Land use (*i.e.* area under different types of land use) in acres					Nearest town & distance in Kms.	Day of weekly Market, if any, held in village	Remarks including any place of religious, historical or archaeological interest	L.C. No.
	Forest	Irrigated	Un-Irrigated	Culturable waste (*i.e.* pasture and grazing land etc.)	Area not available for cultivation				
10	11	12	13	14	15	16	17	18	1
Wheat, Gram	213.57	..	609.30	15.11	174.27	Gaurella 22.4	..	..	261
Wheat, Gram	4.70	..	547.59	30.36	8.37	Gaurella 22.4	..	..	262
Wheat, Gram	..	..	295.19	3.58	9.53	Gaurella 20.8	..	..	263
Wheat, Gram	15.50	..	959.83	18.12	69.04	Gaurella 17.6	..	..	264
Wheat, Gram	101.45	..	931.16	57.40	89.11	Gaurella 17.6	..	..	265
Wheat, Gram	508.15	..	841.56	95.65	332.72	Gaurella 16.0	..	..	266
Wheat, Gram	2,787.99	..	321.45	57.05	97.31	Gaurella 33.6	..	..	267
Wheat, Gram	1,278.02	..	481.65	188.07	31.17	Gaurella 80.4	..	..	268
Wheat, Gram	150.66	..	371.81	10.55	25.80	Gaurella 17.6	..	..	269
Wheat, Gram	378.02	..	360.24	90.02	10.55	Gaurella 16.0	..	..	270
Wheat, Gram	1,711.43	..	401.05	29.35	10.68	Gaurella 16.0	..	..	271
Wheat, Gram	5,600.52	..	113.88	8.30	54.64	Gaurella 19.2	..	..	272
Wheat, Gram	4,344.62	..	409.21	821.45	153.93	Gaurella 25.6	Sunday	..	273
	72,302.61	**10.23**	**218,843·82**	**72,390.82**	**72,746.78**				

APPEN

Tahsilwise Abstract of Educational,

SHAHDOL

Sl. No.	Name of Tahsil	NATURE															
		Educational										Medical					
		Primary School		Middle School		Higher Secondary School		College		Others		Dispensary		Hospital		Others	
		Number of Villages having Primary Schools	Number of Primary Schools	Number of Villages having Middle Schools	Number of Middle Schools	Number of Villages having Higher Secondary Schools	Number of Higher Secondary Schools	Number of Villages having Colleges	Number of Colleges	Number of Villages having other Educational institutions	Number of institutions	Number of Villages having Dispensaries	Number of Dispensaries	Number of Villages having Hospitals	Number of Hospitals	Number of Villages	Number of Institutions
1	2	3	4	5	6	7	8	9	10	11	12	13	14	15	16	17	18
1	Beohari	168	173	13	13	3	4	..	..	..	..	3	3	6	6	4	4
2	Bandhogarh	231	235	24	24	3	3	..	..	..	..	10	10	..	..	2	2
3	Sohagpur	463	468	44	46	10	11	..	..	..	..	18	21	2	2	4	4
4	Pushparajgarh	111	111	13	13	2	2	..	..	..	..	4	4	..	..	1	1
	Total	**973**	**987**	**94**	**96**	**18**	**20**	..	..	..	..	**35**	**38**	**8**	**8**	**11**	**11**

DIX

Medical and other amenities

DISTRICT

OF AMENITY													
Power Supply		Drinking Water			Communications		Postal & Telegraphs				Others		
Number of Villages where power supply is		Number of Villages having			Number of Villages having		Post Office		Telegraphs Office				
Available	Not Available	Tap	Well	Others	Pucca Road	Kutcha Road	Number of Villages having Post Offices	Number of Post Offices	Number of Villages having Telegraph Offices	Number of Telegraph Offices	Number of Villages	Number of Offices	Sl. No.
19	20	21	22	23	24	25	26	27	28	29	30	31	1
6	379	..	353	2	60	134	22	22	..	..	1	1	1
8	560	..	446	37	95	203	28	28	2	2	..	..	2
28	896	1	843	38	228	100	46	46	2	2	2	2	3
7	266	..	205	45	27	41	12	12	1	1	2	2	4
49	**2,101**	**1**	**1,847**	**122**	**410**	**478**	**108**	**108**	**5**	**5**	**5**	**5**	

TOWN DIRECTORY

STATEMENT I

Status, Growth History and Functional Category of Towns

Sl. No.	Name of Town	Location Code No.	Name of Tahsil	Civic Administration status in 1970	Population of the Town at the Censuses of								Functional Category (1961 Census)
					1901	1911	1921	1931	1941	1951	1961	1971	
1	2	3	4	5	6	7	8	9	10	11	12	13	14
1	Amlai	12/VII	Sohagpur	P	..	..	..	..	..	..	..	8,687	..
2	Beohari	12/X	Beohari	NAC	..	..	..	..	..	3,909	Declassified	8,124	..
	Burhar-Dhanpuri Urban Agglomeration				..	..	..	..	..	6,830	17,098	29,167	
3	(a) Burhar	12/VI	Sohagpur	NAC	..	..	..	..	..	5,254	6,481	8,756	Primary activities-*cum*-Industries-*cum*-commerce
	(b) Nargada-Hari Dafai (Dhanpuri)	12/VIII	Sohagpur	NAC	..	..	..	..	..	1,576†	10,617	20,411	Primary activities
4	Johilla Colliery	12/III	Sohagpur	P	..	..	..	..	..	3,194††	7,189	8,917	Primary activities
5	Khodargama	12/II	Bandhogarh	P	..	..	..	..	..	..	..	6,264	..
6	Kotma	12/IV	Sohagpur	P	..	..	..	..	..	3,691	Declassified	7,047	..
7	Nargada Hari Dafai (Dhanpuri)	*See* Burhar-Dhanpuri Urban Agglomeration											
8	Pasan	12/IX	Sohagpur	P	..	..	..	..	..	..	..	6,691	..
9	Shahdol	12/V	Sohagpur	M	..	..	..	..	6,753	12,394	22,196	28,490	Services-*cum*-Industry-*cum*-Transport
10	Umaria	12/I	Bandhogarh	M	5,381	6,008	5,206	7,614	6,842	8,175	11,277	9,358	Primary activities-*cum*-Services

Source:—Column 5 : Government of Madhya Pradesh, Local Government (Urban) Department, Bhopal for Municipalities only.

† Dhanpuri town of 1951 Census Population, 1,576 merged with Nargada-Hari Dafai Town of 1961 Census.

††Pali Birsinghpur Town of 1951 Census Population 3,194 merged with Johilla Colliery Town of 1961 Census.

STATEMENT II

Physical Aspects and Location of Towns, 1969

Sl. No.	Name of Town	Physical Aspects				Name of and road distance (Km.) from							
		Lititude/ Longitude	Annual rainfall (in mm.)	Temperature (in Centigrade)		Nearest city with population of 1 lakh or more	State H. Q.	District H.Q.	Tahsil H.Q.	Railway Station	Bus Route	Navigable river/canal (if within 10 Kms.)	Sea port (if within 50 Kms.)
				Maximum	Minimum								
1	2	3	4	5	6	7	8	9	10	11	12	13	14
1	Amlai	23°11′* 81°35′	1,351.9†	31.4†	18.0†	Jabalpur [248]	Bhopal [616]	Shahdol [31]	Sohagpur [31]	Amlai [4]	Amlai [0]	..	..
2	Beohari	24°03′ 81°22′	1,351.9†	31.4†	18.0†	Jabalpur [305]	Bhopal [673]	Shahdol [87]	Beohari [0]	Shahdol [87]	Beohari [0]	..	..
	Burhar—Dhanpuri Urban Agglomeration												
3 (a)	Burhar	23°12′ 81°32′	1,351.9†	31.4†	18.0†	Jabalpur [240]	Bhopal [608]	Shahdol [23]	Sohagpur [23]	Burhar [0]	Burhar [0]	..	..
(b)	Nargada Hari Dafai (Dhanpuri)	23°2′* 81°36′	1,351.9†	31.4†	18.0†	Jabalpur [244]	Bhopal [616]	Shahdol [27]	Sohagpur [27]	Burhar [5]	Nargada Hari Dafai [0]	..	..
4	Johilla Colliery	23 22′ 81°02′	1,351.9†	31.4†	18.0†	Jabalpur [179]	Bhopal [547]	Shahdol [39]	Sohagpur [39]	Pali [1]	Johilla Colliery [0]	..	..
5	Khodargama	22°52′ 81°24′	1,351.9†	31.4†	18.0†	Jabalpur [173]	Bhopal [541]	Shahdol [44]	Umaria [18]	Nowrozabad [5]	Khodargama [0]	..	..
6	Kotma	23°12′ 81°58′	1,351.9†	31.4†	18.0†	Jabalpur [305]	Bhopal [673]	Shahdol [88]	Sohagpur [88]	Kotma [0]	Kotma [0]	..	..
7	Nargada Hari Dafai (Dhanpuri)		..	..	..	*See* Burhar-Dhanpuri Urban Agglomeration							
8	Pasan	23°9′* 81°57′9″	1,351.9†	31.4†	18.0†	Jabalpur [313]	Bhopal [681]	Shahdol [96]	Sohagpur [96]	Kotma [6]	Kotma [0]	..	..
9	Shahdol	23°18′ 81°22′	1,314.7	31.4†	18.0†	Jabalpur [217]	Bhopal [585]	Shahdol [0]	Sohagpur [0]	Shahdol [1]	Shahdol [0]	..	..
10	Umaria	23°31′ 80°50′	1,351.9	(a) 44.3 (b) 31.4	(a) 5.7 (b) 18.0	Jabalpur [150]	Bhopal [518]	Shahdol [69]	Umaria [0]	Umaria [1]	Umaria [0]	..	..

Source:—Column 3 : Director, Central Circle, Survey of India, Jabalpur.
* Measured in the office of the Director of Census Operations, Madhya Pradesh, Bhopal.

Column 4 : Regional Meteorological Centre, Government of India, Nagpur (based on average annual rainfall).
† Relates to Umaria Town.

Columns 5 and 6: Regional Meteorological Centre, Government of India, Nagpur (based on average daily temperature). †Relates to Umaria Town.
(a) Director General of Observatories, Meteorological Department, Government of India (based on annual temperature).
(b) Regional Meteorological Centre, Government of India, Nagpur (based on average daily temperature).

Columns 7 to 14: District Statistical Officer, Shahdol.

STATEMENT III

Civic Finance, 1968-69, 1969-70 and 1970-71

(Figures in rupees rounded up to hundreds)

Sl. No.	Name of Town	Year	RECEIPT							EXPENDITURE						
			Receipt through taxes, etc.	Revenue derived from municipal properties & powers apart from taxation	Government grant	Loan	Advance	Other sources	Total Receipt	General Administration	Public safety	Public health & conveniences	Public work	Public institution	Others	Total expenditure
1	2	2(A)	3	4	5	6	7	8	9	10	11	12	13	14	15	16
1	Amlai	1968-69	N. A.	..	..	..	..	..	..	N. A.	..	..	..	..	..	..
		1969-70	N. A.	..	..	..	..	..	..	N. A.	..	..	..	..	..	..
		1970-71	N. A.	..	..	..	..	..	..	N. A.	..	..	..	..	..	..
2	Beohari	1968-69	N. A.	..	..	..	..	..	..	N. A.	..	..	..	..	..	..
		1969-70	N. A.	..	..	..	..	..	..	N. A.	..	..	..	..	..	..
		1970-71	N. A.	..	..	..	..	..	..	N. A.	..	..	..	..	..	..
	Burhar-Dhanpuri Urban Agglomeration	1968-69	12,000	800	300	..	..	1,500	14,600	4,000	600	200	1,600	200	1,200	7,800
		1969-70	8,200	1,600	300	..	..	2,900	13,000	4,000	2,800	..	..	200	2,200	9,200
		1970-71	9,900	1,800	..	..	..	8,400	20,100	2,800	2,100	..	..	100	8,800	13,800
3	(a) Burhar		Not available													
	(b) Nargada Hari Dafai (Dhanpuri)	1968-69	12,000	800	300	..	..	1,500	14,600	4,000	600	200	1,600	200	1,200	7,800
		1969-70	8,200	1,600	300	..	..	2,900	13,000	4,000	2,800	..	..	200	2,200	9,200
		1970-71	9,900	1,800	..	..	..	8,400	20,100	2,800	2,100	..	..	100	8,800	13,800
4	Johilla Colliery	..	N. A.	..	..	..	..	..	..	N. A.	..	..	..	..	..	..
5	Khodargama	..	N. A.	..	..	..	..	..	..	N. A.	..	..	..	..	..	..
6	Kotma	1968-69	10,400	1,000	200	4,000	600	8,700	24,900	4,000	4,500	4,900	700	..	5,300	19,400
		1969-70	12,200	..	400	..	200	11,400	24,200	4,900	..	9,500	1,000	11,800	4,500	31,700
		1970-71	16,000	..	100	..	200	1,300	17,600	5,000	..	8,100	..	..	6,500	19,600
7	Nargada Hari Dafai (Dhanpuri)	*See* Burhar-Dhanpuri Urban Agglomeration														
8	Pasan	1968-69	2,200	500	800	..	..	1,200	4,700	1,700	..	900	700	100	600	4,000
		1969-70	1,800	300	400	..	2,600	200	5,300	1,200	300	800	200	4,100	2,100	8,700
		1970-71	2,800	800	300	..	1,900	1,400	7,200	1,300	..	1,300	500	1,600	400	5,100

1	2	2(A)	3	4	5	6	7	8	9	10	11	12	13	14	15	16
9	Shahdol	1968-69	13,500	73,200	13,000	..	700	14,000	114,400	34,000	17,700	54,200	500	..	13,100	119,500
		1969-70	148,300	29,400	1,000	..	300	8,600	187,600	53,100	37,500	58,500	4,500	..	25,200	178,800
		1970-71	215,000	24,600	13,800	..	2,200	21,700	277,300	85,200	46,900	70,000	6,100	..	14,800	223,000
10	Umaria	1968-69	119,900	18,500	14,100	..	..	8,000	160,500	45,000	33,800	15,000	..	..	78,700	172,500
		1969-70	99,900	15,500	14,100	..	..	8,800	138,300	48,800	38,400	21,000	5,100	..	25,600	138,900
		1970-71	106,900	14,700	164,100	150,000	..	6,700	442,400	43,800	38,200	321,800	9,400	..	13,500	426,700

Source:—Respective Chief Municipal Officers; respective Sarpanch, Gram Panchayats and respective Executive Officers, Notified Area Committees.

STATEMENT IV

Civic and other Amenities, 1969

Sl. No.	Name of Town	Road lengh (in Km.)	System of sewerage/ drainage	No. of Latrines			Method of disposal of night soil	Protected Water Supply		Fire fighting service	Electrification (Number of connections)				
				Water borne	Service	Others		Source	Capacity (Litres)		Domestic	Industrial	Commercial	Road lighting(Points)	Others
1	2	3	4	5	6	7	8	9	10	11	12	13	14	15	16
1	Amlai	5.00	OSD	1,400	..	..	ST	T	7,500,000	1	N.A.	N.A.	N.A.	250	N.A.
2	Beohari	N.A.	N.A.	N.A.	N.A.	N.A.	N.A.	N.A.	N.A.	N.A.	N.A.	N.A.	N.A.	N.A.	N.A.
	Burhar-Dhanpuri Urban Agglomeration	20.00	N.A.	N.A.	N.A.	N.A.	N.A.	N.A.	N.A.	N.A.	272	25	149	90	7
3	(a) Burhar	N.A.	N.A.	N.A.	N.A.	N.A.	N.A.	N.A.	N.A.	N.A.	272	25	149	90	7
	(b) Nargada Hari Dafai (Dhanpuri)	20.00	N.A.	N.A.	N.A.	N.A.	N.A.	N.A.	N.A.	N.A.	N.A.	N.A.	N.A.	N.A.	N.A.
4	Johilla Colliery	8.00	BSD	209	28	..	ST, WB	T	94,640	..	N.A.	N.A,	N.A.	250	N.A.
5	Khodargama	10.00	OSD	89	403	250	WB	T	440,000	..	N.A.	N.A.	N.A.	100	N.A.
6	Kotma	1.6	OSD	27	132	15	B,HL & ST	W	..	..	272	31	187	124	6
7	Nargada Hari Dafai	*See*		Burhar-Dhanpuri Urban Agglomeration											
8	Pasan	5.0	OSD	100	500	100	B,ST	T	N.A.	1	N.A.	N.A.	N.A.	272	N.A.
9	Shahdol	N.A.	OSD	61	1,000	..	HL,ST	W	..	..	1,258	102	668	749	13
10	Umaria	11.20	..	6	6	6	HL	T	72,554	..	437	48	303	266	11

Source:—Columns 3 to 11 and 15 : Respective Chief Municipal Officers; Sarpanch, Gram Panchayats and Executive Officers of Notified Area Committees.
Columns 12 to 14 and 16 : Madhya Pradesh Electricity Board, Jabalpur.

STATEMENT V

Medical, Educational, Recreational and Cultural Facilities in Towns, 1969

(*Figures indicate number of Units*)

Sl. No.	Name of Town	Medical Facilities		EDUCATIONAL FACILITIES									Recreational and Cultural Facilities			
		Hospitals/ Dispensaries/ T.B. clinics/Health Centres/ Nursing Homes, etc.	Beds in medical institutions noted in Col. No. 3	Arts/ Science/ Commerce Colleges etc.	Medical Colleges	Engineering Colleges	Polytechnics	Recognised short hand, typewriting & other vocational training institutes	Higher Secondary or Secondary Schools	Junior Secondary/ Middle Schools	Primary Schools	Others	Stadium	Cinemas	Auditoria/ Drama Halls	Public libraries including reading rooms
1	2	3	4	5	6	7	8	9	10	11	12	13	14	15	16	17
1	Amlai	..	..	.	..	..	..	..	1	..	1	..	..	..	..	..
2	Beohari	H (1)	8	AC (1)	..	..	..	..	1	1	3	..	..	..	..	..
	Burhar-Dhanpuri Urban Agglomeration	PHC (1)	6	AS (1)	..	..	..	..	3	..	6	..	..	2	1	1
3 (a)	Burhar	PHC (1)	6	AS (1)	..	..	..	..	2	..	4	..	..	1	..	..
(b)	Nargada Hari Dafai (Dhanpuri)	..	..	..	..	..	..	..	1	..	2	..	..	1	1	1
4	Johilla Colliery	..	..	..	..	..	..	..	1	..	1	..	..	1	..	1
5	Khodargama	..	..	..	..	..	..	..	1	2	4	..	..	1	1	1
6	Kotma	PHC (1)	12	A (1)	..	..	..	VO (1)	2	..	2	..	..	1	..	1
7	Nargada Hari Dafai	*See*—Burhar-Dhanpuri Urban Agglomeration														
8	Pasan	..	..	..	..	..	..	..	..	1	..	..	1	..	1	1
9	Shahdol	H (1) TBC (1), FC (1)	53	ACS (1)	..	..	1	VO (2)	3	5	15	..	1	2	..	1
10	Umaria	H (1), FC (1)	30	..	..	..	..	..	2	..	6	..	3	1	..	1

Source:—Columns 3, 4 and 6 : Director, Health Services, Madhya Pradesh, Bhopal.
Column 5 : Director, Collegiate Education, Madhya Pradesh, Bhopal.
Columns 7 and 8 : Director, Technical Education, Madhya Pradesh, Bhopal.
Column 9 : Director, Employment and Training, Madhya Pradesh, Bhopal.
Columns 10 to 13 : Director of Public Instruction, Madhya Pradesh, Bhopal.
Columns 14 to 17 : Tahsildars, Beohari, Bandhogarh, Sohagpur, Pushparajgarh.

STATEMENT VI

Trade, Commerce, Industry and Banking, 1969

Sl. No.	Name of Town	Names of three most important commodities imported			Names of three most important commodities exported			Names of three most important commodities manufactured			No. of Banks	No. of Agricultural Credit Societies	No. of Non-agricultural Credit Societies	Remarks
		1st	2nd	3rd	1st	2nd	3rd	1st	2nd	3rd				
1	2	3	4	5	6	7	8	9	10	11	12	13	14	15
1	Amlai	Machines' Spare parts	Wire	Felt	Paper	..	..	Paper	Caustic Soda	Chlorine	1	..	1	..
2	Beohari	Cloth	Sugar	Kerosene	Timber	..	..	Sawn Timber	Shoes	Vegetable oil and Woolen Blanket	1	3	..	..
	Burhar-Dhanpuri Urban Agglomeration	..	..	..	..	..	..	..	..	..	3	2	2	..
3(a)	Burhar	Cloth	Sugar	Kerosene	Timber	Coal	..	Steel Furniture & Coal	Vegetable Oil	Cane & Bamboo Basket & Sawn Timber	2	1	1	..
	(b) Nargada Hari Dafai (Dhanpuri)	Machines & tools for coal-mining	Cloth	Sugar	Coal	..	..	Coal	..	..	1	1	1	..
4	Johilla Colliery	Cloth	Machine	Machinery goods	Myrobalan	Coal	..	Coal	Sawn Timber & Charcoal	Vegetable Oil	1	1	1	..
5	Khodargama	Machines & Tools for coal-mining	Sugar	Cloth	Coal	..	..	Coal	..	..	..	1	..	..
6	Kotma	Cloth	Sugar	Cement	Rice	Coal	Timber	Milled Rice	Vegetable Oil & Sawn Timber	Bricks & Coal	2	1	1	..
7	Nargada Hari Dafai (Dhanpuri)	*See*—Burhar-Dhanpuri Urban Agglomeration.												
8	Pasan	Machines & Tools for Coal-mining	Wheat	Sugar	Coal	..	..	Coal	..	..	..	1	1	..
9	Shahdol	Aluminium	Sugar	Cloth	Myrobalan	..	..	Steel Furniture & Aluminium Utensils.	Shoes	Wooden Furniture	4	2	1	..
10	Umaria	Sugar	Cloth	Kerosene	..	..	..	Steel Furniture	Vegetable Oil	Wooden Furniture	2	2	1	..

Source:—Columns 3 to 11 : Director, Economics and Statistics, Madhya Pradesh, Bhopal.
Column 12 : Statistical tables relating to Banks of India, 1970, Reserve Bank of India, Bombay. Information is as on 31-3--1971.
Columns 13 to 15 : Registrar, Co-operative Societies, Madhya Pradesh, Bhopal.

STATEMENT VII

Population by Religion and Scheduled Castes/Scheduled Tribes in Town, 1971

Sl. No.	Name of Town	Buddhists		Christians		Hindus		Jains		Muslims		Sikhs		Other religions and Persuations		Religion not stated		Scheduled Castes		Scheduled Tribes	
		M	F	M	F	M	F	M	F	M	F	M	F	M	F	M	F	M	F	M	F
1	2	3	4	5	6	7	8	9	10	11	12	13	14	15	16	17	18	19	20	21	22
1	Amlai	4	8	26	11	4,831	3,440	17	16	176	135	19	4	..	..	..	..	214	101	1,213	2,083
2	Beohari	..	..	4	6	4,046	3,634	57	37	168	157	6	6	..	1	2	..	207	214	704	731
	Burhar-Dhanpuri Urban Agglomeration	4	2	143	98	14,099	11,299	244	233	1,570	1,386	39	50	..	..	..	..	1,150	919	2,586	2,448
3	(a) Burhar	..	..	6	2	3,969	3,786	221	205	294	265	3	5	..	..	..	..	330	333	691	635
	(b) Nargada Hari Dafai (Dhanpuri)	4	2	137	96	10,130	7,513	23	28	1,276	1,121	36	45	..	..	..	..	820	586	1,895	1,813
4	Johilla Colliery	7	..	14	11	4,484	3,965	3	12	224	177	10	10	..	..	..	..	491	387	1,152	1,074
5	Khodargama	..	..	12	24	2,997	2,343	2	3	472	383	13	15	..	..	..	..	243	183	816	715
6	Kotma	1	1	3	11	3,052	2,661	305	248	372	329	28	35	..	..	1	..	232	205	376	362
7	Nargada Hari Dafai (Dhanpuri)	*See* Burhar-Dhanpuri Urban Agglomeration.																			
8	Pasan	2	2	17	11	3,430	2,634	1	5	342	213	18	16	..	..	..	..	146	141	752	666
9	Shahdol	8	3	109	89	13,205	11,195	174	131	1,786	1,491	162	136	..	..	1	..	686	642	941	854
10	Umaria	..	..	7	7	4,282	4,026	40	39	485	459	7	6	..	..	..	..	327	326	777	838

Note:—The Persons returning different sect/faith have been clubbed in main religion as below :—

(1) In Beohari town, Hindu includes Sindhi (M. 4, F. 2);Others include Parsi (F. 1).
(2) In Umaria town, Hindu includes Malayalam (F. 3).
(3) In Shahdol town, Hindu includes, Sindhi (M. 22, F. 7), Radhaswami (M. 2, F. 2), Nepali (M. 2), Bengali (M. 7, F. 3), Maharashtrian (M. 6, F. 2), and Kalar (M. 3, F. 2).
(4) In Nargada Hari Dafai (Dhanpuri) town, Hindu includes, Nepali (F. 2) and Manav (F. 2).
(5) In Pasan town, Hindu includes Manav (F. 1).

PRIMARY CENSUS ABSTRACT

PART X (B)

EXPLANATORY NOTE

I. General:—In Part A, the picture of the district as revealed by non-Census data has been discussed. In this note, the progress made by the district in the 1961-71 decade has been dealt with on the basis of information collected in the individual slip that was canvassed in the 1971 Census. Broadly speaking, the changes that have come about in the matter of total population, its growth-rate and density, sex-ratio, literacy, Scheduled Castes and Scheduled Tribes, working population, occupied residential houses and number of households have been discussed.

II. Population.—The population of Shahdol district is 1,029,839 while the population of Madhya Pradesh is 41,654,119. The population of Shahdol district, thus comes to 2.47 per cent of the State population. The rural population is about 88.17 percent of the district population whereas the urban population is 11.83 per cent as against the State percentage of 16.29. In other words, the district is rural in character. Highest percentage of the district population is found in Sohagpur tahsil (about 53 percent) and the reasons for this are : (i) Out of ten towns in the district, seven towns including the district headquarter town, Shahdol, are in this tahsil. (ii) About 43 percent of the villages of the district are in this tahsil.

Shahdol district ranks 11th among the 43 districts of the State in population. During the decade 1961-71, the district population growth rate has been 24.13 against the State growth rate of 28.67. The area of the district is 14,028 sq. km. In other words, it has 5.47 per cent of the State area and ranks 6th in area among the districts of the State. The density of population per sq. km. of the district is 73 against the State density of 94 and the district ranks 35th in density in the State. The sex-ratio, number of females per 1,000 males, of the district and the State is 955 and 941, respectively. Tahsil Sohagpur has got sex-ratio lower than the district sex-ratio, while Beohari, Bandhogarh and Pusparajgarh tahsils have sex-ratio higher than the district.

III. Literacy.—(1) The percentage of literacy in the district comes to about 15 as against the State literacy percentage of about 22. In 1961 also, the literacy percentage of the district (10.30) was lower than the State percentage of 17.13. The district has made some progress to increase the rate of literacy during the decade 1961-71.

(2) The literacy percentage among the males in the district (23.02) is lower than the State percentage of about 33. Among females also, the literacy percentage in the district (5.78) is lower than the State percentage of about 11.

(3) Among the tahsils, Sohagpur tahsil has the highest literacy percentage of about 16, while Pusparajgarh tahsil has the lowest percentage of about 9.

(4) The same pattern is seen in male and female literacy in the tahsils. Among males, Sohagpur tahsil is at the top (about 25 percent), while Pusparajgarh tahsil with about 15 percent comes last. Among females also, Sohagpur tahsil leads in literacy (about 8 per cent), while Pusparajgarh tahsil with 1.79 percent comes last.

IV. Workers.—In the district, about 37.20 percent of the population comes under the category of workers (main activity) against the State percentage of 36.72. The percentage of female workers to total femal population (16.83) is slightly lower than the State percentage (18.65). Within the district, comparatively greater percentage of workers (about 38) (males and females) have been returned from Pusparajgarh tahsil. Beohari tahsil has returned the lowest percentage of workers (32.01). Among female workers, Beohari tahsil with 20.93 percent leads other tahsils of the district, while Sohagpur tahsil with 15.32 percent comes last. Among the workers

in the district, about 54 and 30 percent are cultivators and agricultural labourers, respectively as against the State percentage of about 53 and 27. Under the category "other workers", the district percentage (about 16) is lower than the State percentage of 20.58. Among females, the district percentage of cultivators (about 33) and other workers (about 7) is lower than the State percentage about 41 and 10, respectively, while for agricultural labourers the district percentage (about 60) is higher than the State percentage (about 49). Comparatively, highest percentage of cultivators (about 66) has been returned from Pusparajgarh tahsil, while Beohari tahsil has returned highest (about 35) percentage of agricultural labourers. Lowest percentage of cultivators (about 50) and agricultural labourers (about 27) have been returned from Sohagpur and Pusparajgarh tahsils, respectively.

V. Scheduled Caste and Scheduled Tribe.—The percentage of Scheduled Castes to total population of the district (about 6) is lower than the State percentage (about 13). The percentage of Scheduled Tribes to total population of the district (about 48) is much higher than the State percentage (about 20). Highest percentage of Scheduled Castes (about 7) is in Bandhogarh tahsil, while lowest (about 3) is in Pushparajgarh tahsil. Highest percentage of (about 77) of Scheduled Tribes, is in Pushparajgarh tahsil, while lowest percentage (about 41) is in Bandhogarh tahsil.

VI. Occupied Residential Census Houses.—The district has 182,753 occupied residential Census houses against the State figure of 6,822,767 which comes to 2.68 per cent. During 1961, there were 164,854 occupied residential Census houses in the district against the State figure of 6,230,854 which came to 2.65 percent. There has been very slight change in the percentage during the decade. The number of households and persons per occupied residential Census house in 1961 and 1971 are indicated below:—

State/ District	year	No. of residential Census houses	No. of households	No. of households per occupied residential Census houses	No. of person-per ressdentiali Census house
1	2	3	4	5	6
State	1961	6,230,854	6,615,580	1.06	5.2
Distt.	1961	164,854	176,452	1.07	5.3
State	1971	6,822,767	7,740,289	1.13	6.1
Distt.	1971	182,753	210,695	1.15	5.6

It would thus be seen that the pressure on occupied residential Census houses has increased during the decade in the district as well as in the State. Comparatively, Sohagpur tahsil (with about 56 percent) claims the highest percentage of occupied residential Census houses in the district.

VII. Villages and Towns.—There are 2,150 villages in Shahdol district, which comes to 2.79 percent of total villages in the State. The percentage of inhabited villages to total villages in the district is 92.14 against the State percentage of about 92. There are 250 towns in the State out of which the district claims ten:—Amlai, Beohari, Burhar, Johilla Colliery, Khodargama, Kotma, Nargada Hari Dafai (Dhanpuri), Pasan, Shahdol and Umaria.

FIGURES AT A GLANCE

Particulars			Madhya Pradesh	Shahdol District
Population	**Total**	**Persons**	**41,654,119**	**1,029,839**
		Males	**21,455,334**	**526,740**
		Females	**20,198,785**	**503,099**
	Rural	**Persons**	**34,869,352**	**908,007**
		Males	**17,823,411**	**460,431**
		Females	**17,045,941**	**447,576**
	Urban	**Persons**	**6,784,767**	**121,832**
		Males	**3,631,923**	**66,309**
		Females	**3,152,844**	**55,523**
Percentage of urban population to total population			16.29	11.83
Decennial population growth rate 1961-71			28.67	24.13
Area in Sq. Km.			442,841	14,028
Density of population per Sq. Km.			94	73
Sex-ratio (No. of females per 1,000 males)			941	955
Total literate and educated persons with literacy percentage.		*Persons*	*9,223,081 (22.14)*	*150,338 (14.60)*
		Males	7,016,649 (32.70)	121,253 (23.02)
		Females	2,206,432 (10.92)	29,085 (5.78)
Total No. of workers (Main activity) with percentage of workers to total population shown within brackets.		*Persons*	*15,295,663 (36.72)*	*383,148 (37.20)*
		Males	11,529,092 (53.74)	298,458 (56.66)
		Females	3,766,571 (18.65)	84,690 (16.83)
Break-up of workers with percentage				
(i) Cultivators		*Persons*	*8,084,743 (52.86)*	*206,264 (53.84)*
		Males	6,537,112 (56.70)	178,014 (59.65)
		Females	1,547,631 (41.09)	28,250 (33.36)
(ii) Agricultural Labourers		*Persons*	*4,062,338 (26.56)*	*114,803 (29.96)*
		Males	2,228,064 (19.33)	63,934 (21.42)
		Females	1,834,274 (48.70)	50,869 (60.06)
(iii) Other workers		*Persons*	*3,148,582 (20.58)*	*62,081 (16.20)*
		Males	2,763,916 (23.97)	56,510 (18.93)
		Females	384,666 (10.21)	5,571 (6.58)
Scheduled Castes with percentage to total population		*Persons*	*5,453,690 (13.09)*	*62,635 (6.08)*
		Males	2,810,175 (13.10)	31,947 (6.07)
		Females	2,643,515 (13.09)	30,688 (6.10)
Scheduled Tribes with percentage to total population		*Persons*	*8,387,403 (20.14)*	*496,692 (48.23)*
		Males	4,198,509 (19.57)	250,243 (47.51)
		Females	4,188,894 (20.74)	246,449 (48.99)
No. of occupied residential Census houses			6,822,767	182,753
No. of Villages		Total	77,090	2,150
		Inhabited	71,059*	1,981†
		Uninhabited	6,031**	169††
No. of Towns			250	10

*Includes 176 inhabited villages which have been treated as urban outgrowth of nearby city/town.

**Includes 67 villages of which abadi areas have been merged in nearby city/town.

†Includes 3 inhabited villages which have been treated as urban outgrowth of nearby city/town.

††Includes 4 villages of which abadi areas have been merged in nearby city/town.

PRIMARY CENSUS ABSTRACT

L. C. No.	District/Tahsil/Town/ Town Agglo.		Area in Km²	Occupied residential Houses	No. of house-holds	Total Population (Including institutional and houseless population) P	M	F	Scheduled Castes M	F
1	2		3	4	5	6	7	8	9	10
12	**Shahdol District**	**Total**	**14,028.0**	**182,753**	**210,695**	**1,029,839**	**526,740**	**503,099**	**31,947**	**30,688**
		Rural	**13,868.3**	**159,556**	**183,268**	**908,007**	**460,431**	**447,576**	**27,977**	**27,310**
		Urban	**159.7**	**23,197**	**27,427**	**121,832**	**66,309**	**55,523**	**3,970**	**3,378**
1	Beohari Tahsil	Total	2,627.5	27,954	32,751	169,825	86,416	83,409	5,859	5,750
		Rural	2,600.4	26,643	31,244	161,701	82,133	79,568	5,652	5,636
		Urban	27.1	1,311	1,507	8,124	4,283	3,841	207	214
	Beohari (NA)	Urban	27.11	1,311	1,507	8,124	4,283	3,841	207	214
2	Bandhogarh Tahsil	Total	3,629.7	32,895	39,487	203,863	103,790	100,073	7,385	7,185
		Rural	3,586.3	29,087	35,251	184,029	93,300	90,729	6,685	6,562
		Urban	43.4	3,808	4,236	19,834	10,490	9,344	700	623
	Umaria U. A.	Urban	17.50	1,809	1,972	10,249	5,293	4,956	351	343
	(i) Umaria (M)	Urban	6.55	1,619	1,770	9,358	4,821	4,537	327	326
	(ii) Chhatan Camp[1] (OG)	Urban	10.95	190	202	891	472	419	24	17
	Khodargama U.A.	Urban	25.92	1,999	2,264	9,585	5,197	4,388	349	280
	(i) *Khodargama (NM)*	Urban	2.52	1,451	1,545	6,264	3,496	2,768	243	183
	(ii) Sastra[2] (OG)	Urban	6.28	179	188	907	454	453	13	15
	(iii) Kudri[3] (OG)	Urban	11.43	144	214	1,115	557	558	65	60
	(iv) Deogawan[4] (OG)	Urban	5.69	225	317	1,299	690	609	28	22
3	Sohagpur Tahsil	Total	5,839.2	102,828	117,932	547,578	281,792	265,786	17,033	16,129
		Rural	5,750.0	84,750	96,248	453,704	230,256	223,448	13,970	13,588
		Urban	89.2	18,078	21,684	93,874	51,536	42,338	3,063	2,541
	Shahdol U.A.	Urban	21.96	6,553	6,945	32,236	17,473	14,763	810	768
	(i) Shahdol (M)	Urban	19.92	5,767	6,159	28,490	15,445	13,045	686	642
	(ii) Bhuibandh[5] (OG)	Urban	2.04	786	786	3,746	2,028	1,718	124	126
	*Johilla Colliery (NM)	Urban	6.86	1,263	2,027	8,917	4,742	4,175	491	387

SHAHDOL DISTRICT

Scheduled Tribes M	Scheduled Tribes F	Literate and educated persons M	Literate and educated persons F	WORKERS (I-IX) Total Workers M	WORKERS (I-IX) Total Workers F	WORKERS I Cultivators M	WORKERS I Cultivators F		District/Tahsil/Town/ Town Agglo.	L.C. No
11	12	13	14	15	16	17	18		2	1
250,243	**246,449**	**121,253**	**29,085**	**298,458**	**84,690**	**178,014**	**28,250**	**Total**	**Shahdol District**	**12**
239,805	**236,531**	**88,743**	**15,390**	**264,331**	**80,391**	**173,864**	**27,684**	**Rural**		
10,438	**9,918**	**32,510**	**13,695**	**34,127**	**4,299**	**4,150**	**566**	**Urban**		
37,117	36,505	18,122	2,603	47,809	17,456	29,794	6,594	Total	Beohari Tahsil	1
36,413	35,774	16,271	2,004	45,846	17,116	29,199	6,567	Rural		
704	731	1,851	599	1,963	340	595	27	Urban		
704	731	1,851	599	1,963	340	595	27	Urban	*Beohari (NA)*	
41,687	40,906	24,955	5,216	55,431	16,816	34,468	5,671	Total	Bandhogarh Tahsil	2
39,333	38,547	20,291	3,225	50,373	15,969	33,694	5,406	Rural		
2,354	2,359	4,664	1,991	5,058	847	774	265	Urban		
820	898	2,640	1,289	2,307	399	345	43	Urban	Umaria U.A.	
777	838	2,452	1,171	2,081	376	317	42	Urban	(i) Umaria (M)	
43	60	188	118	226	23	28	1	Urban	(ii) Chhatan Camp[1] (OG)	
1,534	1,461	2,024	702	2,751	448	429	222	Total	Khodargama U.A.	
816	715	1,474	505	1,800	225	125	123	Rural	(i) *Khodargama (NM)*	
165	178	161	81	261	11	75	1	Urban	(ii) Sastra[2] (OG)	
221	238	149	42	314	80	180	59	Urban	(iii) Kudri[3] (OG)	
332	330	240	74	376	132	49	39	Urban	(iv) Deogawan (OG)	
129,538	127,377	69,867	20,300	163,490	40,709	91,128	11,335	Total	Sohagpur Tahsil	3
122,158	120,549	43,872	9,195	136,384	37,597	88,347	11,061	Urban		
7,380	6,828	25,995	11,105	27,106	3,112	2,781	274	Urban		
985	887	10,916	5,326	8,089	672	643	36	Urban	Shahdol U.A.	
941	854	9,509	4,593	7,190	629	641	36	Urban	(i) Shahdol (M)	
44	33	1,407	733	899	43	2	..	Urban	(ii) Bhuibandh (OG)	
1,152	1,074	1,774	670	2,375	443	279	33	Urban	*Johilla Colliery (NM)	

PRIMARY CENSUS ABSTRACT

L.C. No.	District/Tahsil/Town/ Town Agglo.		WORKERS II Agricultural Labourers M	II F	III Livestock, Forestry, Fishing, Hunting & Plantation, Orchards and allied activities M	III F	IV Mining and Quarrying M	IV F	V Manufacturing, Processing, Servicing & Repairs (a) Household Industry M	V (a) F	V (b) Other than Household Industry M	V (b) F
1	2		19	20	21	22	23	24	25	26	27	28
12	**Shahdol District**	**Total**	**63,934**	**50,869**	**4,333**	**322**	**12,827**	**643**	**8,664**	**1,543**	**5,422**	**435**
		Rural	**61,739**	**49,552**	**3,709**	**287**	**3,870**	**211**	**7,205**	**1,312**	**1,139**	**227**
		Urban	**2,195**	**1,317**	**624**	**35**	**8,957**	**432**	**1,459**	**231**	**4,283**	**208**
1	Beohari Tahsil	Total	12,472	10,154	1,017	97	5	..	1,730	351	252	16
		Rural	12,058	9,901	1,007	97	4	..	1,589	342	150	13
		Urban	414	253	10	..	1	..	141	9	102	3
	Beohari (NA)	Urban	414	253	10	..	1	..	141	9	102	3
2	Bandhogarh Tahsil	Total	12,355	10,271	484	66	1,635	59	1,439	275	677	59
		Rural	12,033	10,033	442	60	67	2	1,304	248	220	31
		Urban	352	238	42	6	1,568	57	135	27	457	28
	Umaria U.A.	Urban	164	128	16	3	64	..	87	18	166	18
	(i) Umaria (M)	Urban	143	112	15	3	62	..	87	18	160	18
	(ii) Chhatan Camp[1] (OG)	Urban	21	16	1	..	2	..	..	..	6	..
	Khodargama U.A.	Urban	188	110	26	3	1,504	57	48	9	291	10
	(i) *Khodargama (NM)*	Urban	35	32	5	..	1,269	46	16	7	251	2
	(ii) Sastra[2] (OG)	Urban	84	5	..	..	14	..	4	..	10	1
	(iii) Kudri[3] (OG)	Urban	36	10	4	3	27	1	22	1	14	1
	(iv) Deogawan[4] (OG)	Urban	33	63	17	..	194	10	6	1	16	6
3	Sohagpur Tahsil	Total	32,946	25,608	2,221	138	10,793	573	4,945	844	4,384	344
		Rural	31,517	24,782	1,649	109	3,405	198	3,762	649	660	167
		Urban	1,429	826	572	29	7,388	375	1,183	195	3,724	177
	Shahdol U.A.	Urban	351	130	472	14	52	4	463	56	469	20
	(i) Shahdol (M)	Urban	351	130	472	14	50	4	449	54	468	19
	(ii) Bhuibandh[5] (OG)	Urban	..	..	..	..	2	..	14	2	1	1
	*Johilla Colliery (NM)	Urban	106	131	10	8	999	65	174	49	114	19

WORKERS												
VI		VII		VIII		IX		X				
Construction		Trade and Commerce		Transport Storage & Communi-cations		Other Services		Non-workers				
M	F	M	F	M	F	M	F	M	F		District/Tahsil/Town Town Agglo.	L.C. No.
29	30	31	32	33	34	35	36	37	38		2	1
653	**70**	**6,229**	**531**	**3,142**	**76**	**15,240**	**1,951**	**228,282**	**418,409**	**Total**	**Shahdol District**	**12**
287	**24**	**2,333**	**300**	**883**	**25**	**9,302**	**769**	**196,100**	**367,185**	**Rural**		
366	**46**	**3,896**	**231**	**2,259**	**51**	**5,938**	**1,182**	**32,182**	**51,224**	**Urban**		
48	6	634	111	117	1	1,740	126	38,607	65,953	Total	Beohari Tahsil	1
44	6	330	89	41	1	1,424	100	36,287	62,452	Rural		
4	..	304	22	76	..	316	26	2,320	3,501	Urban		
4	..	304	22	76	..	316	26	2,320	3,501	Urban	*Beohari (NA)*	
66	6	866	58	419	12	3,022	339	48,359	83,257	Total	Bandhogarh Tahsil	2
44	4	363	25	221	4	2,015	156	42,927	74,760	Rural		
22	2	503	33	198	8	1,007	183	5,432	8,497	Urban		
9	..	424	19	182	6	850	164	2,986	4,557	Urban	Umaria U.A.	
9	..	416	18	83	3	789	162	2,740	4,161	Urban	(i) Umaria (M)	
..	..	8	1	99	3	61	2	246	396	Urban	(ii) Chhatan Camp[1] (OG)	
13	2	79	14	16	2	157	19	2,446	3,940	Urban	Khodargama U.A.	
1	..	35	6	6	..	57	9	1,696	2,543	Urban	(i) *Khodargama (NM)*	
..	..	13	3	5	..	56	1	193	442	Urban	(ii) Sastra[2] (OG)	
..	..	20	4	3	1	8	..	243	478	Urban	(iii) Kudri[3] (OG)	
12	2	11	1	2	1	36	9	314	477	Urban	(iv) Deogawan[4] (OG)	
500	58	4,415	339	2,578	61	9,580	1,409	118,302	225,077	Total	Sohagpur Tahsil	3
160	14	1,326	163	593	18	4,965	436	93,872	185,851	Rural		
340	44	3,089	176	1,985	43	4,615	973	24,430	39,226	Urban		
249	23	1,439	37	1,604	31	2,347	321	9,384	14,091	Urban	Shahdol U.A.	
249	23	1,285	37	1,111	28	2,114	284	8,255	12,416	Urban	(i) Shahdol (M)	
..	..	154	..	493	3	233	37	1,129	1,675	Urban	(ii) Bhuibandh[5] (OG)	
7	..	226	32	11	1	449	105	2,367	3,732	Urban	*Johilla Colliery (NM)	

PRIMARY CENSUS ABSTRACT

L.C. No.	District/Tahsil/Town/ Town Agglo.		Area in Km²	Occupied residential Houses	No. of house-holds	Total population (Including institutional and houseless population) P	M	F	Scheduled Castes M	F
1	2		3	4	5	6	7	8	9	10
	Kotma U.A.	Urban	NA.	1,849	1,910	8,176	4,339	3,837	252	225
	(i) Kotma (NM)	Urban	NA.	1,570	1,620	7,047	3,762	3,285	232	205
	(ii) Kalyanpur[6] (OG)	Urban	3.36	80	91	327	170	157	7	7
	(iii) Goinda[7] (OG)	Urban	7.70	199	199	802	407	395	13	13
	Burhar-Dhanpuri U.A.	Urban	33.73	5,456	6,632	29,167	16,099	13,068	1,150	919
	(i) (a) Burhar (NA)	Urban	14.08	1,394	1,826	8,756	4,493	4,263	330	333
	(ii) (b) Nargada Hari Dafai(NA)	Urban	19.65	4,062	4,806	20,411	11,606	8,805	820	586
	Amlai (NM)	Urban	N.A.	*1,305*	*2,234*	*8,687*	*5,073*	*3,614*	*214*	*101*
	Pasan (NM)	Urban	*15.54*	*1,652*	*1,936*	*6,691*	*3,810*	*2,881*	*146*	*141*
4	Pushparajgarh Tahsil	Total	1,763.7	19,076	20,525	108,573	54,742	53,831	1,670	1,624
		Rural	1,763.7	19,076	20,525	108,573	54,742	53,831	1,670	1,624
		Urban	..	..	..	..	..	..	..	..

Note.—(1) Nargada Hari Dafai is also Known as Dhanpuri (N.A.)

(2) N.A.=Notified Area
U.A.=Urban Agglomeration.
M.=Municipality.
O. G.=Urban Outgrowth.
N.M.=Non-Municipal.

(2) **Urban Outgrowth :—**

1 Village Chhatan Camp, L.C. No. 324 of tahsil Bandhogarh is partly included.
2 Village Sastra, L.C. No. not available.
3 Village Kudri, L. C. No. 551 of tahsil Bandhogarh is partly included.
4 Village Deogawan, L. C. No. 534 of tahsil Bandhogarh is partly included.
5 Village Bhuibandh, L.C. No. 289 of tahsil Sohagpur is wholly included.
6 Village Kalyanpur, L.C. No. 643 of tahsil Sohagpur is wholly included.
7 Village Goinda, L.C. No. 645 of tahsil Sohagpur is wholly included.

(3) Towns treated as such for the first time in 1961 Census which continue as towns in 1971 Census have been shown with an asterisk (*) on their left.

(4) Towns treated as such for the first time in 1971 are printed in Italics.

(5) The total area figure given for the district is provisional 'Geographical Area' as supplied by the Surveyor General of India.

(6) The urban area figures are those supplied by the local bodies.

(7) The rural area of the district has been derived by subtracting the urban area figures supplied by local bodies from the total area figure of the district.

(8) Total area figures of tahsils are according to village papers as supplied by the Director of Land records, Madhya Pradesh.

Scheduled Tribes		Literate and educated persons		WORKERS (I-IX) Total Workers		I Cultivators			District/Tahsil/Town/ Town Agglo.	L.C. No.
M	F	M	F	M	F	M	F			
11	12	13	14	15	16	17	18		2	1
692	670	2,386	1,155	2,231	260	333	20	Total	Kotma U.A.	
376	362	2,230	1,125	1,871	205	215	12	Rural	(i) Kotma (NM)	
34	31	47	14	110	17	42	2	Urban	(ii) Kalyanpur[6] (OG)	
282	277	109	16	250	38	76	6	Urban	(iii) Goinda[7] (OG)	
2,586	2,448	7,572	3,045	8,925	1,223	809	86	Urban	Burhar-Dhanpuri U.A.	
691	635	2,414	1,187	2,328	492	422	33	Urban	(i) (a) Burhar (NA)	
1,895	1,813	5,158	1,858	6,597	731	387	53	Urban	(ii) (b) *Nargada Hari Dafai (NA)	
1,213	*1,083*	*1,851*	*454*	*3,313*	*362*	*611*	*93*	Urban	*Amlai (NM)*	
752	*666*	*1,496*	*455*	*2,173*	*152*	*106*	*6*	Urban	*Pasan (NM)*	
41,901	41,661	8,309	966	31,728	9,709	22,624	4,650	Urban	Pushparajgarh Tahsil	4
41,901	41,661	8,309	966	31,728	9,709	22,624	4,650	Urban		
..	..	..	..	..	..	..	..	Urban		

PRIMARY CENSUS ABSTRACT

L.C. No.	District/Tahsil/Town/ Town Agglo.		WORKERS									
			II		III		IV		V Manufacturing, Processing, Servicing & Repairs			
			Agricultural Labourers		Livestock, Forestry, Fishing, Hunting & Plantation, Orchards and allied activities		Mining and Quarrying		(a) Household Industry		(b) Other than Household Industry	
			M	F	M	F	M	F	M	F	M	F
1	2		19	20	21	22	23	24	25	26	27	28
	Kotma U.A.	Urban	220	49	14	..	125	2	248	14	246	8
	(i) Kotma (NM)	Urban	107	14	14	..	52	..	234	14	245	8
	(ii) Kalyanpur[6] (OG)	Urban	34	10	..	..	3	..	7	..	1	..
	(iii) Goinda[7] (OG)	Urban	79	25	..	..	70	2	7	..	..	..
	Burhar-Dhanpuri U.A.	Urban	399	307	64	3	3,444	242	250	60	1,853	101
	(i) (a) Burhar (NA)	Urban	242	207	39	..	21	3	116	26	164	5
	(ii) (b) *Nargada Hari Dafai (NA) (Dhanpuri)	Urban	157	100	25	3	3,423	239	134	34	1,689	96
	Amlai (NM)	Urban	221	113	10	4	951	24	24	13	1,020	29
	Pasan (NM)	Urban	132	96	2	..	1,817	38	24	3	22	..
4	Pushparajgarh	Total	6,161	4,836	611	21	394	11	550	73	109	16
		Rural	6,161	4,836	611	21	394	11	550	73	109	16
		Urban	..	..	..	..	..	..	..	..	..	..

WORKERS												
VI		VII		VIII		IX		X				
Construction		Trade and Commerce		Transport, Storage & Communi-cations		Other Services		Non-workers			District/Tahsil/Town/ Town Agglo.	L.C. No.
M	F	M	F	M	F	M	F	M	F			
29	30	31	32	33	34	35	36	37	38		2	1
19	..	399	18	99	3	528	146	2,108	3,577	Urban	Kotma U.A.	
15	..	398	16	93	3	498	138	1,891	3,080	Urban	(i) Kotma (NM)	
1	..	..	1	3	..	19	4	60	140	Urban	(ii) Kalyanpur[6] (OG)	
3	..	1	1	3	..	11	4	157	357	Urban	(iii) Goinda[7] (OG)	
46	17	794	65	167	3	1,099	339	7,174	11,845	Urban	Burhar-Dhanpuri U. A.	
29	6	498	39	139	3	658	170	2,165	3,771	Urban	(i) (a) Burhar (NA)	
17	11	296	26	28	..	441	169	5,009	8,074	Urban	(ii) (b) Nargada Hari Dafai* (NA) (Dhanpuri)	
16	4	199	22	101	5	160	55	1,760	3,252	Urban	*Amlai (NM)*	
3	..	32	2	3	..	32	7	1,637	2,729	Urban	*Pasan (NM)*	
39	..	314	23	28	2	898	77	23,014	44,122	Total	Pushparajgarh Tahsil	4
39	..	314	23	28	2	898	77	23,014	44,122	Rural		
..	..	..	..	..	..	..	..	..	..	Urban		

PRIMARY CENSUS ABSTRACT

L.C. No.	Name of Village/ Town/Ward/ Urban Block	Area of village in Acres and of Town/ Ward in Km²	Occupied residential houses	No. of Households	Total Population (including institutional and houseless population)			Scheduled Castes		Scheduled Tribes		Literate and educated persons		(I-IX) Total Workers	
					P	M	F	M	F	M	F	M	F	M	F
1	2	3	4	5	6	7	8	9	10	11	12	13	14	15	16
12/1	**Beohari Tahsil (Rural)**	**2,600.4**	**26,643**		**161,701**		**79,568**		**5,536**		**35,774**		**2,004**		**17,116**
				31,244		**82,133**		**5,652**		**36,413**		**16,271**		**45,846**	
1	Sarsi	5,510.30	348	404	1.960	984	976	87	79	166	147	284	31	520	166
	Sarsi Tola		*221*	*265*	*1.310*	*657*	*653*	*12*	*8*	*120*	*105*	*220*	*25*	*353*	*143*
	Kudra Tola		*127*	*139*	*650*	*327*	*323*	*75*	*71*	*46*	*42*	*64*	*6*	*167*	*23*
2	Bodra	1,246.13	129	158	801	368	433	16	16	72	80	168	37	177	74
3	Pathrehi	1,598.87	215	251	1.273	637	636	40	51	138	130	239	50	343	84
4	Magraha	307.22	..	..	..	Uninhabited		..	..	..	..	..	..	..	..
5	Odari	1,071.34	70	83	296	147	149	24	27	56	56	43	5	86	43
6	Gariyari	1,392.55	155	191	759	384	375	45	47	20	25	101	8	200	16
7	Chamuha	767.02	44	44	225	121	104	41	40	35	29	14	7	59	37
8	Palwahi	947.02	34	34	152	78	74	..	..	26	24	21	7	46	8
9	Baraundha	941.03	234	314	1,699	830	869	39	41	88	74	315	131	388	136
10	Reeha	801.37	91	91	452	228	224	..	..	100	107	95	27	106	13
11	Kusiyara	324.60	6	11	39	23	16	5	3	8	..	19	7	10	..
12	Jharkona	191.92	..	..	..	Uninhabited		..	..	..	..	..	..	..	..
13	Jamundandi	538.49	94	119	615	294	321	7	6	53	54	61	6	160	27
14	Pahadiya	1,512.00	186	247	1.068	539	529	10	10	82	99	192	23	262	26
15	Madha	677.93	22	27	93	44	49	..	..	22	30	13	1	20	11
16	Behori Khurd	250.34	..	..	..	Uninhabited		..	..	..	..	..	..	..	..
17	Sanwarsha	581.74	101	109	549	256	293	9	12	24	41	125	23	122	36
18	Dhaneda	298.02	..	..	..	Uninhabited		..	..	..	..	..	..	..	..
19	Karahiya	660.56	4	5	37	18	19	..	..	18	19	..	..	11	11
20	Dhanedi East	127.87	..	..	..	Uninhabited		..	..	..	..	..	..	..	..
21	Dhanedi Vikram	103.11	19	19	112	55	57	..	..	33	34	1	1	30	34
22	Dhanedi West	414.57	36	40	279	141	138	..	..	12	24	16	2	61	17
	Dhanedi West		*18*	*21*	*128*	*61*	*67*	..	..	*12*	*24*	*7*	*1*	*28*	*13*
	Dharmo Tola		*18*	*19*	*151*	*80*	*71*	..	..	..	..	*9*	*1*	*33*	*4*
23	Karaundia East	223.72	52	64	283	140	143	24	27	69	63	19	3	60	15
24	Karaundiya Kothar	149.86	..	..	..	Uninhabited		..	..	..	..	..	..	..	..
25	Karaundiya West	127.51	35	47	284	140	144	..	..	..	..	45	7	77	1
26	Kanbau	1,446.74	83	97	465	218	247	7	5	79	100	49	12	122	53
27	Jamuni	1,728.95	201	223	976	478	498	17	18	152	148	204	33	250	98
	Badka Tola		*106*	*114*	*464*	*236*	*228*	..	*2*	*94*	*86*	*116*	*17*	*118*	*65*
	Majha Tola		*95*	*109*	*512*	*242*	*270*	*17*	*16*	*58*	*62*	*88*	*16*	*132*	*33*
	Tikura Tola		..	..	..	..	..	*Figures of*		*Hamlets are*		*included in*		*main village*	
	Barha Tola		..	..	..	..	..	,,	,,	,,	,,	,,	,,	,,	,,
28	Hinauta	900.79	..	..	..	Uninhabited		..	..	..	..	..	..	..	..
29	Sapta	1,587.80	188	214	1,015	516	499	25	24	141	163	213	38	246	96
	Durga Tola		*76*	*94*	*385*	*198*	*187*	*11*	*9*	*45*	*40*	*76*	*21*	*89*	*24*
	Tikura Tola		*112*	*120*	*630*	*318*	*312*	*14*	*15*	*96*	*123*	*137*	*17*	*157*	*72*
	Bijuri Tola		..	..	..	..	..	*Figures of*		*Hamlets are*		*included in*		*main village*	
	Patparha Tola		..	..	..	..	..	,,	,,	,,	,,	,,	,,	,,	,,
30	Indwar	502.49	1	1	2	1	1	..	..	..	..	1	..	1	..
31	Kuwa	2,133.13	217	222	1,108	538	570	82	86	141	153	130	24	286	184
32	Akauri	966.29	..	..	..	Uninhabited		..	..	..	..	..	..	..	..
33	Chhataina	477.06	..	..	..	Uninhabited		..	..	..	..	..	..	..	..
34	Chitrasi	1,170.58	15	20	116	62	54	23	18	..	..	7	..	35	2
35	Lalpur	186.74	9	10	84	42	42	..	..	11	11	11	6	21	6
36	Martala	863.38	39	45	180	82	98	..	..	57	72	7	1	50	50
37	Khadeh	2,111.30	33	41	203	102	101	..	..	31	36	26	..	57	19

BEOHARI TAHSIL

WORKERS																						
I		II		III		IV		V(a)		V(b)		VI		VII		VIII		IX		X Non-Workers		
M	F	M	F	M	F	M	F	M	F	M	F	M	F	M	F	M	F	M	F	M	F	L.C. No.
17	18	19	20	21	22	23	24	25	26	27	28	29	30	31	32	33	34	35	36	37	38	1
29,199		**12,058**		**1,007**		**4**		**1,589**		**150**		**44**		**330**		**41**		**1,424**		**36,287**		**12/1**
6,567		**9,901**		**97**		..		**342**		**13**		**6**		**89**		**1**		**100**		**62,452**		
427	78	68	87	..	..	..	..	3	1	..	..	..	..	1	..	..	..	21	..	464	816	1
271	*59*	*60*	*83*	..	..	..	..	*3*	*1*	..	..	..	..	*1*	..	..	..	*18*	..	*304*	*510*	
156	*19*	*8*	*4*	..	..	..	..	..	..	..	..	..	..	..	..	..	..	*3*	..	*160*	*300*	
120	24	28	50	9	..	..	..	3	..	..	..	..	..	..	..	..	..	17	..	191	359	2
221	20	79	60	1	..	..	..	15	2	7	..	..	..	4	1	..	..	16	1	294	552	3
..	..	..	..	..	..	..	..	..	..	Uninhabited		..	..	..	..	..	..	..	..	..	..	4
73	25	12	18	..	..	..	..	..	..	..	..	..	..	..	..	..	..	1	..	61	106	5
145	3	12	11	19	2	..	..	16	..	..	..	..	..	3	..	..	..	5	..	184	359	6
22	..	29	37	..	..	..	..	8	..	..	..	..	..	..	..	..	..	..	..	62	67	7
22	..	21	8	..	..	..	..	..	..	..	..	..	..	..	..	..	..	3	..	32	66	8
126	19	122	102	11	..	..	..	51	1	..	..	..	..	19	9	..	..	59	5	442	733	9
92	..	9	13	..	..	..	..	..	..	..	..	..	..	1	..	..	..	4	..	122	211	10
..	..	..	..	..	..	..	..	3	..	..	..	..	..	..	..	3	..	4	..	13	16	11
..	..	..	..	..	..	..	..	..	..	Uninhabited		..	..	..	..	..	..	..	..	..	..	12
114	11	46	16	..	..	..	..	..	..	..	..	..	..	..	..	..	..	..	..	134	294	13
210	7	37	14	..	..	..	..	5	4	10	1	..	..	..	..	..	..	..	..	277	503	14
15	1	4	10	..	..	..	..	1	..	..	..	..	..	..	..	..	..	..	..	24	38	15
..	..	..	..	..	..	..	..	..	..	Uninhabited		..	..	..	..	..	..	..	..	..	..	16
94	10	12	26	..	..	..	..	4	..	4	..	..	..	..	..	..	..	8	..	134	257	17
..	..	..	..	..	..	..	..	..	..	Uninhabited		..	..	..	..	..	..	..	..	..	..	18
10	..	1	11	..	..	..	..	..	..	..	..	..	..	..	..	..	..	..	..	7	8	19
..	..	..	..	..	..	..	..	..	..	Uninhabited		..	..	..	..	..	..	..	..	..	..	**20**
22	6	8	28	..	..	..	..	..	..	..	..	..	..	..	..	..	..	..	..	25	23	21
59	..	1	16	..	..	..	..	1	1	..	..	..	..	..	..	..	..	..	..	80	121	**22**
28	..	..	*13*	..	..	..	..	..	..	..	..	..	..	..	..	..	..	..	..	*33*	*54*	
31	..	*1*	*3*	..	..	..	..	*1*	*1*	..	..	..	..	..	..	..	..	..	..	*47*	*67*	
52	3	8	12	..	..	..	..	..	..	..	..	..	..	..	..	..	..	..	..	80	128	23
..	..	..	..	..	..	..	..	..	..	Uninhabited		..	..	..	..	..	..	..	..	..	..	24
73	1	..	..	..	..	..	..	..	..	1	..	..	..	..	..	..	..	3	..	63	143	25
85	1	28	52	..	..	..	..	2	..	5	..	..	..	..	..	..	..	2	..	96	194	*26*
178	52	27	43	..	..	..	..	17	2	12	..	1	..	4	1	2	..	9	..	228	400	27
87	*43*	*14*	*21*	..	..	..	..	..	..	*10*	..	..	..	*3*	*1*	*1*	..	*3*	..	*118*	*163*	
91	*9*	*13*	*22*	..	..	..	..	*17*	*2*	*2*	..	*1*	..	*1*	..	*1*	..	*6*	..	*110*	*237*	
Figures of Hamlets are included in main Village								..		..		..		..		..		..		..		
,,	,,	,,	,,	,,	,,	,,	,,	..	..	..	..	..	..	..	..	..	..	..	..	..	..	
..	..	..	..	..	..	..	..	..	..	Uninhabited		..	..	..	..	..	..	..	..	..	..	**28**
148	13	73	76	..	..	..	..	7	7	..	..	..	..	1	..	..	..	17	..	270	403	**29**
57	*3*	*25*	*20*	..	..	..	..	*2*	*1*	..	..	..	..	..	..	..	..	*5*	..	*109*	*163*	
91	*10*	*48*	*56*	..	..	..	..	*5*	6	..	..	..	..	*1*	..	..	..	*12*	..	*161*	*240*	
Figures of Hamlets are included in main Village								..		..		..		..		..		..		..		
,,	,,	,,	,,	,,	,,	,,	,,	..	..	..	..	..	..	..	..	..	..	..	..	..	..	
1	..	..	..	..	..	..	..	..	..	..	..	..	..	..	..	..	..	..	..	..	1	**30**
190	95	58	79	..	..	..	..	20	4	6	3	..	..	2	1	..	..	10	2	252	386	**31**
..	..	..	..	..	..	..	..	..	..	Uninhabited		..	..	..	..	..	..	..	..	..	..	**32**
..	..	..	..	..	..	..	..	..	..	Uninhabited		..	..	..	..	..	..	..	..	..	..	**33**
32	..	3	2	..	..	..	..	..	..	..	..	..	..	..	..	..	..	..	..	27	52	**34**
10	..	6	6	..	..	..	..	..	..	5	..	..	..	..	..	..	..	..	..	21	36	**35**
27	**27**	3	16	..	..	..	..	4	5	16	2	..	..	..	..	..	..	..	..	**32**	48	**36**
49	16	7	3	1	..	..	..	..	..	..	..	..	..	..	..	..	..	..	..	45	82	**37**

PRIMARY CENSUS ABSTRACT

L.C. No.	Name of Village/ Town/Ward/ Urban Block	Area of village in Acres and of Town/ Ward in Km²	Occupied residential houses	No. of Households	Total Population (including institutional and houseless population)			Scheduled Castes		Scheduled Tribes		Literate and educated persons		(I-IX) Total Workers	
					P	M	F	M	F	M	F	M	F	M	F
1	2	3	4	5	6	7	8	9	10	11	12	13	14	15	16
38	Tikura Tola	1,512.35	56	70	372	182	190	..	..	181	189	15	..	95	45
39	Baheriya	1,343.50	49	64	497	240	257	9	14	83	101	55	..	112	74
	Baheriya		*29*	*37*	*267*	*137*	*130*	*3*	*7*	..	..	*42*	..	*55*	*32*
	Godan Tola		*20*	*27*	*230*	*103*	*127*	*6*	*7*	*83*	*101*	*13*	..	*57*	*42*
40	Bilkuda	451.09	38	50	261	131	130	4	3	36	38	9	5	65	28
41	Kachhra	45.05	13	14	109	50	59	..	..	..	..	3	..	29	3
42	Ujrabara	651.69	29	31	176	88	88	..	..	29	27	39	5	46	27
43	Sakandi	639.04	59	82	553	288	265	32	28	92	82	58	7	148	51
44	Ghinauchi	135.57	1	1	16	8	8	..	..	8	8	2	..	3	3
45	Hirwar	1,170.51	57	65	340	173	167	25	36	66	66	40	7	89	59
46	Reusa	672.25	4	4	21	10	11	..	..	5	2	2	2	6	2
47	Tenduha	933.95	20	65	354	160	194	12	8	44	62	80	19	64	23
	Tenduha		*13*	*36*	*126*	*56*	*70*	*12*	*8*	*44*	*62*	*4*	..	*19*	*19*
	Kolan Tola		*7*	*29*	*228*	*104*	*124*	..	..	..	..	*76*	*19*	*45*	*4*
48	Paweh	766.11	28	38	199	109	90	29	25	29	26	20	1	44	8
49	Bara Baghelaha	1,054.05	60	66	391	181	210	21	24	52	55	36	4	55	13
50	Papaundh	2,375.47	266	336	1,426	705	721	126	126	83	93	238	33	396	133
	Papaundh		*128*	*156*	*718*	*341*	*377*	*63*	*62*	*32*	*47*	*136*	*28*	*171*	*65*
	Bagda Tola		*138*	*180*	*708*	*364*	*344*	*63*	*64*	*51*	*46*	*102*	*5*	*225*	*68*
51	Vijay Sota	1,605.90	98	129	716	364	352	..	..	..	..	33	..	180	4
52	Padri	877.31	19	27	154	75	79	..	..	75	79	4	..	41	..
53	Nipaniya	1,728.34	130	163	902	468	434	19	17	99	99	229	66	206	73
54	Nipaniya	31.71	7	7	45	25	20	..	..	..	..	14	2	9	..
55	Nipaniya	97.07	24	26	161	73	88	..	..	..	..	38	2	32	2
56	Chhiula Kachhar	1,015.25	21	21	98	48	50	..	..	25	28	2	1	21	6
57	Dalko Kothar	1,447.66	148	171	754	379	375	41	46	139	135	73	19	194	55
58	Dalko Jagir	267.71	40	52	233	105	128	..	..	89	101	13	1	41	35
59	Duara	1,023.02	38	50	361	188	173	..	..	43	38	25	..	96	52
	Dongar Tola		*18*	*20*	*159*	*83*	*76*	..	..	*43*	*38*	*13*	..	*40*	*15*
	Kyotan Tola		*20*	*30*	*202*	*105*	*97*	..	..	..	..	*12*	..	*56*	*37*
60	Papodh	1,573.97	227	227	1,169	587	582	59	63	219	225	152	35	299	78
61	Jamuniha	3,247.15	6	6	34	16	18	..	..	14	15	..	..	10	..
62	Kharichhot	449.08	27	30	137	73	64	..	..	33	29	12	3	40	1
63	Khari Badi	2,207.64	30	35	190	100	90	3	2	46	43	..	..	55	5
	Khari Badi		*24*	*26*	*136*	*68*	*68*	*3*	*2*	*14*	*21*	..	..	*37*	*5*
	Magarha		*6*	*9*	*54*	*32*	*22*	..	..	*32*	*22*	..	..	*18*	..
64	Mahdeva	3,849.20	..	..	..	Uninhabited		..	..	..	..	..	..	..	..
65	Khusariya	2,579.81	29	29	177	89	88	..	..	81	81	4	..	50	2
66	Banasi	2,574.24	32	37	196	96	100	..	2	60	65	1	..	51	10
	Banasi		*19*	*23*	*104*	*56*	*48*	..	*2*	*30*	*28*	..	..	*31*	*6*
	Rathaunta		*13*	*14*	*92*	*40*	*52*	..	..	*30*	*37*	*1*	..	*20*	*4*
67	Reusa	1,911.16	*62*	*69*	*457*	*226*	*231*	..	..	88	80	35	21	131	71
	Reusa		*57*	*64*	*426*	*208*	*218*	..	..	*70*	*67*	*35*	*21*	*121*	*67*
	Mantoliya		*5*	*5*	*31*	*18*	*13*	..	..	*18*	*13*	..	..	*10*	*4*
68	Semar Pakha	2,449.60	44	50	374	214	160	13	..	119	90	31	11	116	11
	Semar Pakha		*15*	*17*	*123*	*63*	*60*	*13*	..	*4*	*11*	*13*	*11*	*31*	*2*
	Rangi Tola		*29*	*33*	*251*	*151*	*100*	..	..	*115*	*79*	*18*	..	*85*	*9*
69	Pondi Kalan	3,617.95	282	327	1,762	922	840	80	72	155	138	133	..	549	308
70	Chhuhi	1,219.33	61	70	350	183	167	..	..	173	161	33	..	107	15
	Khatola Tola		*17*	*18*	*107*	*57*	*50*	..	..	*57*	*50*	*11*	..	*32*	*6*
	Bhaishwan Tola		*38*	*46*	*216*	*110*	*106*	..	..	*110*	*106*	*14*	..	*68*	*8*
	Thakuran Tola		*6*	*6*	*27*	*16*	*11*	..	..	*6*	*5*	*8*	..	*7*	*1*

BEOHARI TAHSIL

WORKERS																						
I		II		III		IV		V(a)		V(b)		VI		VII		VIII		IX		X Non-Workers		L.C. No.
M	F	M	F	M	F	M	F	M	F	M	F	M	F	M	F	M	F	M	F	M	F	
17	18	19	20	21	22	23	24	25	26	27	28	29	30	31	32	33	34	35	36	37	38	1
74	15	21	30	..	..	..	..	..	..	..	..	..	..	..	..	..	..	..	..	87	145	38
91	58	11	16	4	..	..	..	4	..	1	..	..	..	..	..	..	..	1	..	128	183	39
46	27	3	5	3	..	..	..	1	..	1	..	..	..	..	..	..	..	1	..	82	98	
45	31	8	11	1	..	..	..	3	..	..	..	..	..	..	..	..	..	..	..	46	85	
37	7	15	19	6	1	..	..	7	1	..	..	..	..	..	..	..	..	..	..	66	102	40
29	3	..	..	..	..	..	..	..	..	..	..	..	..	..	..	..	..	..	..	21	56	41
33	16	9	11	..	..	..	..	3	..	..	..	..	..	..	..	..	..	1	..	42	61	42
128	34	11	17	3	..	..	..	..	..	1	..	..	..	1	..	..	..	4	..	140	214	43
3	3	..	..	..	..	..	..	..	..	..	..	..	..	..	..	..	..	..	..	5	5	44
59	34	20	25	5	..	..	..	1	..	..	..	..	..	2	..	..	..	2	..	84	108	45
3	1	3	1	..	..	..	..	..	..	..	..	..	..	..	..	..	..	..	..	4	9	46
40	4	17	19	..	..	..	..	1	..	..	..	..	..	2	..	..	..	4	..	96	171	47
2	..	16	19	..	..	..	..	1	..	..	..	..	..	..	..	..	..	..	..	37	51	
38	4	1	..	..	..	..	..	..	..	..	..	..	..	2	..	..	..	4	..	59	120	
26	2	18	6	..	..	..	..	..	..	..	..	..	..	..	..	..	..	..	..	65	82	48
52	6	2	7	..	..	..	..	1	..	..	..	..	..	..	..	..	..	..	..	126	197	49
231	14	86	99	2	..	..	..	48	20	..	..	..	..	11	..	..	..	18	..	309	588	50
99	12	29	51	2	..	..	..	20	2	..	..	..	..	7	..	..	..	14	..	170	312	
132	2	57	48	..	..	..	..	28	18	..	..	..	..	4	..	..	..	4	..	139	276	
108	..	67	4	..	..	..	..	2	..	..	..	..	..	1	..	..	..	2	..	184	348	51
20	..	21	..	..	..	..	..	..	..	..	..	..	..	..	..	..	..	..	..	34	79	52
137	29	34	42	6	..	..	..	4	..	..	..	..	..	..	..	..	..	25	2	262	361	53
7	..	..	..	..	..	..	..	..	..	..	..	..	..	..	..	..	..	2	..	16	20	54
27	..	..	2	3	..	..	..	..	..	..	..	..	..	..	..	..	..	2	..	41	86	55
19	2	2	4	..	..	..	..	..	..	..	..	..	..	..	..	..	..	..	..	27	44	56
132	8	52	37	..	..	..	..	4	10	..	..	..	..	..	..	..	..	6	..	185	320	57
32	4	7	31	..	..	..	..	..	..	..	..	..	..	1	..	..	..	1	..	64	93	58
77	28	19	24	..	..	..	..	..	..	..	..	..	..	..	..	..	..	..	..	92	121	59
39	13	1	2	..	..	..	..	..	..	..	..	..	..	..	..	..	..	..	..	43	61	
38	15	18	22	..	..	..	..	..	..	..	..	..	..	..	..	..	..	..	..	49	60	
205	1	64	76	1	..	..	..	18	..	..	..	..	..	1	..	..	..	10	1	288	504	60
5	..	5	..	..	..	..	..	..	..	..	..	..	..	..	..	..	..	..	..	6	18	61
35	..	5	1	..	..	..	..	..	..	..	..	..	..	..	..	..	..	..	..	33	63	62
42	1	12	4	1	..	..	..	..	..	..	..	..	..	..	..	..	..	..	..	45	85	63
26	1	11	4	..	..	..	..	..	..	..	..	..	..	..	..	..	..	..	..	31	63	
16	..	1	..	1	..	..	..	..	..	..	..	..	..	..	..	..	..	..	..	14	22	
..	..	..	..	..	..	..	..	..	..	Uninhabited		..	..	..	..	..	..	..	..	..	..	64
47	..	2	2	1	..	..	..	..	..	..	..	..	..	..	..	..	..	..	..	39	86	65
49	2	2	8	..	..	..	..	..	..	..	..	..	..	..	..	..	..	..	..	45	90	66
30	1	1	5	..	..	..	..	..	..	..	..	..	..	..	..	..	..	..	..	25	42	
19	1	1	3	..	..	..	..	..	..	..	..	..	..	..	..	..	..	..	..	20	48	
91	33	35	32	2	1	..	..	1	1	..	..	..	..	..	..	..	..	2	4	95	160	67
85	32	33	32	2	1	..	..	..	..	..	..	..	..	..	..	..	..	1	2	87	151	
6	1	2	..	..	..	..	..	1	1	..	..	..	..	..	..	..	..	1	2	8	9	
109	11	5	..	..	..	..	..	1	..	..	..	..	..	..	..	..	..	1	..	98	149	68
26	2	4	..	..	..	..	..	..	..	..	..	..	..	..	..	..	..	1	..	32	58	
83	9	1	..	..	..	..	..	1	..	..	..	..	..	..	..	..	..	..	..	66	91	
333	117	126	174	24	..	..	..	44	16	2	1	..	..	9	..	1	..	10	..	373	532	69
72	2	34	13	1	..	..	..	..	..	..	..	..	..	..	..	..	..	..	..	76	152	70
21	..	10	6	1	..	..	..	..	..	..	..	..	..	..	..	..	..	..	..	25	44	
44	1	24	7	..	..	..	..	..	..	..	..	..	..	..	..	..	..	..	..	42	98	
7	1	..	..	..	..	..	..	..	..	..	..	..	..	..	..	..	..	..	..	9	10	

PRIMARY CENSUS ABSTRACT

L.C. No.	Name of Village/ Town/Ward/ Urban Block	Area of village in Acres and of Town/ Ward in Km²	Occupied residential house	No. of Households	Total Population (including institutional and houseless population)			Scheduled Castes		Scheduled Tribes		Literate and educated persons		(I-IX) Total Worker	
					P	M	F	M	F	M	F	M	F	M	F
1	2	3	4	5	6	7	8	9	10	11	12	13	14	15	16
71	Bara	2,046.84	71	92	474	232	242	18	11	200	215	32	..	136	20
72	Davrauha	783.43	22	26	137	63	74	..	..	61	74	5	..	43	3
73	Mudchaur	993.67	..	..	..	Uninhabited		..	..	..	..	..	..	..	..
74	Padui	1,279.90	..	..	..	Uninhabited		..	..	..	..	..	..	..	..
75	Tikhawa	3,897.52	91	110	601	288	313	17	22	245	276	49	5	158	16
	Badka Tola		*24*	*27*	*130*	*64*	*66*	..	..	*58*	*59*	*9*	..	*29*	*5*
	Majhwa Tola		*21*	*26*	*174*	*77*	*97*	..	..	*74*	*96*	*24*	*5*	*46*	*1*
	Dongwa		*18*	*20*	*108*	*56*	*52*	..	..	*49*	*49*	*9*	..	*32*	*4*
	Kolan Tola		*5*	*11*	*46*	*20*	*26*	..	..	*19*	*24*	..	..	*12*	*5*
	Bilauhan Tola		*23*	*26*	*143*	*71*	*72*	*17*	*22*	*45*	*48*	*7*	..	*39*	*1*
76	Chhatwa	3,213.13	2	2	11	7	4	..	..	..	..	3	..	6	..
77	Ghori Ghat	2,363.16	18	19	113	60	53	10	8	34	32	11	6	27	..
78	Ghori Ghat	1,048.02	20	23	123	65	58	..	..	59	56	3	1	27	..
79	Dhaneda	3,414.63	66	76	324	164	160	4	5	156	156	1	..	80	1
80	Karri	298.83	31	31	204	93	111	..	..	21	17	45	12	53	32
81	Narwar	4,321.51	118	143	789	397	392	30	28	135	132	64	5	224	181
82	Ghusira	1,002.52	47	51	297	150	147	..	..	121	120	14	..	87	75
83	Kharhara	3,570.26	19	19	96	52	44	..	..	52	44	..	..	32	15
84	Barahta	1,472.33	7	7	44	25	19	..	..	25	19	..	..	18	9
85	Pondi Khurd	3,011.18	21	21	112	53	59	..	..	47	50	7	..	31	32
86	Alhara	960.88	28	28	153	79	74	..	..	69	41	17	..	48	25
87	Umargarh	882.94	20	20	117	60	57	..	..	54	53	14	1	37	34
88	Mair	962.71	36	36	202	106	96	..	..	97	91	1	..	70	62
89	Padsel	1,405.51	..	..	..	Uninhabited		..	..	..	..	..	..	..	..
90	Dewarda	1,638.86	46	53	348	171	177	..	..	136	150	16	6	81	24
91	Dhandhokui	579.84	66	82	494	230	264	..	..	132	150	35	11	133	46
92	Khera	2,263.89	58	72	408	206	202	6	16	133	141	9	..	102	79
93	Jamodi	3,098.10	70	105	600	300	300	37	42	205	200	47	..	162	14
94	Ganjar	1,842.44	29	32	167	84	83	..	..	63	59	11	..	43	12
95	Patharhata	5,475.75	103	107	582	302	280	14	8	195	180	60	1	154	10
	Patharhata		*102*	*106*	*574*	*299*	*275*	*14*	*8*	*195*	*180*	*60*	*1*	*153*	*10*
	Ghiyari Tola		*1*	*1*	*8*	*3*	*5*	..	..	..	..	..	..	*1*	..
96	Chhateni	6,453.08	94	106	585	317	268	26	29	125	101	59	9	163	12
	Chhateni Tola		*48*	*56*	*302*	*177*	*125*	*11*	*12*	*65*	*46*	*38*	*6*	*87*	*11*
	Deori Tola		*6*	*6*	*37*	*21*	*16*	..	..	..	..	*3*	..	*9*	..
	Padparha Tola		*7*	*8*	*32*	*14*	*18*	..	..	*5*	*8*	*2*	..	*11*	..
	Bhadau Tola		*33*	*36*	*214*	*105*	*109*	*15*	*17*	*55*	*47*	*16*	*3*	*56*	*1*
97	Naudhiya	1,174.21	102	147	794	403	391	19	20	130	133	115	5	186	11
98	Kothiya	3,570.62	51	54	330	173	157	..	..	161	154	17	..	85	20
99	Badera	1,501.61	..	..	..	..	*Merged in Urban area*					..	..	..	..
100	Bhulehara	909.35	88	128	654	345	309	13	11	189	175	97	5	209	102
101	Borki Bokra	1,073.98	79	100	594	303	291	6	6	159	143	87	3	169	24
102	Tanghar	644.26	46	67	323	164	159	5	6	61	54	15	..	93	61
103	Bhulehri	833.69	37	51	249	124	125	15	10	49	47	45	3	76	25
104	Khutehara	934.83	46	56	315	160	155	27	24	112	106	25	..	90	37
105	Kalhari	1,417.27	86	97	578	289	289	32	38	20	23	89	14	137	28
106	Khadhuli	3,208.39	9	11	73	42	31	..	..	12	12	4	1	19	3
107	Bhutaha Tola	1,050.49	60	72	364	197	167	..	..	159	140	19	..	117	43
	Bhutaha Tola		*25*	*29*	*131*	*71*	*60*	..	..	*51*	*44*	*7*	..	*43*	*15*
	Sarkari Tola		*35*	*43*	*233*	*126*	*107*	..	..	*108*	*96*	*12*	..	*74*	*28*
108	Ambar	1,114.23	19	20	137	80	57	..	..	80	57	6	..	57	27
109	Ambar	1,531.33	5	8	44	20	24	..	..	20	24	..	..	13	12

BEOHARI TAHSIL

WORKERS																						
I		II		III		IV		V(a)		V(b)		VI		VII		VIII		IX		X Non-Workers		L.C. No.
M	F	M	F	M	F	M	F	M	F	M	F	M	F	M	F	M	F	M	F	M	F	
17	18	19	20	21	22	23	24	25	26	27	28	29	30	31	32	33	34	35	36	37	38	1
109	..	20	20	..	..	..	..	5	..	..	..	..	..	1	..	..	..	1	..	96	222	71
43	3	..	..	..	..	..	..	..	..	..	..	..	..	..	..	..	..	..	..	20	71	72
..	..	..	..	..	..	..	..	..	..	..	Uninhabited	..	..	..	..	..	..	..	..	..	..	73
..	..	..	..	..	..	..	..	..	..	..	Uninhabited	..	..	..	..	..	..	..	..	..	..	74
108	4	31	10	1	..	..	..	5	1	..	..	5	1	..	..	4	..	4	..	130	297	75
17	..	*12*	*5*	..	..	..	..	..	..	..	..	..	..	..	..	..	..	..	..	*35*	*61*	
36	*1*	*4*	..	..	..	..	..	*2*	..	..	..	..	..	..	..	..	..	*4*	..	*31*	*96*	
28	*2*	*1*	*1*	..	..	..	..	*2*	*1*	..	..	*1*	..	..	..	..	..	..	..	*24*	*48*	
3	*1*	*9*	*4*	..	..	..	..	..	..	..	..	..	..	..	..	..	..	..	..	*8*	*21*	
24	..	*5*	..	*1*	..	..	..	*1*	..	..	..	*4*	*1*	..	..	*4*	..	..	..	*32*	*71*	
3	..	1	..	..	..	..	..	..	..	..	..	..	..	..	..	..	..	2	..	1	4	76
15	..	9	..	..	..	..	..	1	..	1	..	..	..	..	..	..	..	1	..	33	53	77
14	..	13	..	..	..	..	..	..	..	..	..	..	..	..	..	..	..	..	..	38	58	78
43	..	33	1	3	..	..	..	1	..	..	..	..	..	..	..	..	..	..	..	84	159	79
34	24	7	6	..	..	..	..	2	2	..	..	..	..	..	..	..	..	10	..	40	79	80
131	66	53	94	21	9	..	..	11	10	..	..	..	..	2	1	..	..	6	1	173	211	81
54	49	24	23	7	2	..	..	2	1	..	..	..	..	..	..	..	..	..	..	63	72	82
15	10	10	5	7	..	..	..	..	..	..	..	..	..	..	..	..	..	..	..	20	29	83
15	9	1	..	2	..	..	..	..	..	..	..	..	..	..	..	..	..	..	..	7	10	84
15	12	12	18	..	..	..	..	1	..	..	..	..	..	..	..	..	..	3	2	22	27	85
29	10	14	14	2	1	..	..	1	..	..	..	..	..	..	..	..	..	2	..	31	49	86
22	26	10	8	4	..	..	..	1	..	..	..	..	..	..	..	..	..	..	..	23	23	87
57	58	2	4	..	..	..	..	..	..	..	..	..	..	..	..	..	..	11	..	36	34	88
..	..	..	..	..	..	..	..	..	..	..	Uninhabited	..	..	..	..	..	..	..	..	..	..	89
48	7	22	8	8	..	..	..	3	..	..	..	..	..	..	..	..	..	..	9	90	153	90
81	14	33	18	14	8	..	..	1	3	..	..	..	..	..	..	1	..	3	3	97	218	91
27	..	75	79	..	..	..	..	..	..	..	..	..	..	..	..	..	..	..	..	104	123	92
75	..	54	14	6	..	..	..	21	..	..	..	..	..	..	..	..	..	6	..	138	286	93
31	4	8	3	2	..	..	..	..	3	..	..	..	..	1	..	1	..	..	2	41	71	94
108	5	36	5	..	..	..	..	5	..	..	..	..	..	..	..	..	..	5	..	148	270	95
107	*5*	*36*	*5*	..	..	..	..	*5*	..	..	..	..	..	..	..	..	..	*5*	..	*146*	*265*	
1	..	..	..	..	..	..	..	..	..	..	..	..	..	..	..	..	..	..	..	*2*	*5*	
83	1	65	3	..	..	..	..	13	8	..	..	..	..	..	..	..	..	2	..	154	256	96
37	..	*39*	*3*	..	..	..	..	*10*	*8*	..	..	..	..	..	..	..	..	*1*	..	*90*	*114*	
9	..	..	..	..	..	..	..	..	..	..	..	..	..	..	..	..	..	..	..	*12*	*16*	
5	..	*6*	..	..	..	..	..	..	..	..	..	..	..	..	..	..	..	..	..	*3*	*18*	
32	*1*	*20*	..	..	..	..	..	*3*	..	..	..	..	..	..	..	..	..	*1*	..	*49*	*108*	
92	3	67	2	9	..	..	..	7	6	2	..	..	..	1	..	..	..	8	..	217	380	97
75	16	7	3	..	..	..	..	2	1	..	..	..	..	..	..	..	..	1	..	88	137	98
..	..	..	..	..	..	..	..	..	..	*Merged in Urban area*				..	..	..	..	..	..	..	..	99
137	55	61	44	..	..	..	..	6	3	..	..	..	..	..	..	..	..	5	..	136	207	100
112	2	40	22	8	..	..	..	7	..	..	..	..	..	..	..	..	..	2	..	134	267	101
66	34	22	24	..	..	..	..	5	3	..	..	..	..	..	..	..	..	..	..	71	98	102
35	2	27	23	5	..	..	..	5	..	..	..	..	..	..	..	..	..	4	..	48	100	103
70	27	16	10	2	..	2	..	..	..	..	..	..	..	..	..	..	..	..	..	70	118	104
89	8	20	13	12	3	..	..	..	..	..	..	..	..	3	2	..	..	13	2	152	261	105
12	1	5	2	1	..	..	..	..	..	..	..	..	..	..	..	..	..	1	..	23	28	106
48	16	35	13	28	..	..	..	3	14	..	..	..	..	2	..	..	..	1	..	80	124	107
12	..	*17*	*13*	*11*	..	..	..	*1*	*2*	..	..	..	..	*1*	..	..	..	*1*	..	*28*	*45*	
36	*16*	*18*	..	*17*	..	..	..	*2*	*12*	..	..	..	..	*1*	..	..	..	..	..	*52*	*79*	
17	11	28	16	12	..	..	..	..	..	..	..	..	..	..	..	..	..	..	..	23	30	108
8	7	2	5	3	..	..	..	..	..	..	..	..	..	..	..	..	..	..	..	7	12	109

PRIMARY CENSUS ABSTRACT

L.C No.	Name of Village/ Town/Ward/ Urban Block	Area of village in Acres and of Town/ Ward in Km²	Occupiad residential houses	No. of Households	Total Population (including institutional and houseless population)			Scheduled Castes		Scheduled Tribes		Literate and educated persons		(I-IX) Total Workers	
					P	M	F	M	F	M	F	M	F	M	F
1	2	3	4	5	6	7	8	9	10	11	12	13	14	15	16
110	Hanumanpur	2,320.27	33	40	222	113	109	9	7	56	64	28	2	67	39
111	Charka	3,141.50	71	84	432	209	223	8	6	127	135	31	4	123	68
	Charka		*55*	*64*	*324*	*157*	*167*	*3*	*4*	*85*	*86*	*25*	*4*	*90*	*57*
	Badarchua		*16*	*20*	*108*	*52*	*56*	*5*	*2*	*42*	*49*	*6*	..	*33*	*11*
112	Karhi	1,224.35	47	70	336	171	165	..	..	163	161	36	..	116	33
113	Niwari	796.13	..	..	..	Uninhabited		..	..	..	..	..	..	..	..
114	Sejhari	1,544.61	1	2	6	3	3	..	..	3	3	1	..	2	..
115	Dheka	606.05	22	34	169	85	84	..	..	46	45	3	..	52	25
116	Bakeli	2,175.78	49	76	443	236	207	.	..	57	53	19	..	126	8
117	Madai	1,132.83	109	141	800	414	386	16	16	104	98	120	9	233	52
118	Bhakhari	1,160.34	4	4	16	6	10	..	..	5	9	..	..	5	3
119	Satkhuri	459.40	..	..	..	Uninhabited		..	..	..	..	..	..	..	..
120	Khand	1,539.55	70	92	546	283	263	3	3	62	60	98	12	159	10
121	Shahargarh	5,421.17	7	7	35	22	13	..	..	6	6	10	3	13	3
122	Chandoli	927.11	42	46	249	130	119	5	1	121	114	18	..	78	12
123	Chachai	1,126.36	276	312	1,637	845	792	22	22	205	202	169	19	478	63
	Majhwa Tola		*98*	*105*	*601*	*316*	*285*	*13*	*14*	*6*	*7*	*106*	*6*	*185*	*10*
	Devindo Tola		*55*	*60*	*303*	*153*	*150*	..	..	*83*	*75*	*32*	*6*	*84*	*10*
	Chhuhiya Tola		*45*	*45*	*230*	*124*	*106*	..	..	*3*	*4*	*61*	*6*	*68*	*1*
	Pandey Tola		*38*	*55*	*305*	*157*	*148*	*7*	*5*	*67*	*72*	*50*	*1*	*82*	*36*
	Kadmat Semarha Tola		*40*	*47*	*198*	*95*	*103*	*2*	*3*	*46*	*44*	*20*	..	*59*	*6*
124	Chandola	1,108.16	24	27	150	79	71	..	..	56	51	7	..	40	2
125	Bhainstal	118.01	..	..	..	Uninhabited		..	..	..	..	..	..	..	..
126	Nado	1,505.47	32	43	218	109	109	..	..	60	60	26	7	62	2
127	Bijuriha	265.53	24	38	243	130	113	..	..	48	39	24	3	70	2
128	Anahra	1,826.70	26	27	140	67	73	..	..	20	20	16	3	39	1
129	Jagmal	1,888.90	29	34	176	95	81	2	4	65	60	23	5	51	5
130	Amilgarh	564.82	3	4	21	10	11	..	..	10	11	..	..	6	4
131	Majhgawan	243.38	1	1	1	1	..	..	..	..	..	..	..	..	..
132	Saman	1,319.09	311	372	2,256	1,127	1,129	88	77	222	193	318	61	614	87
	Saman		*110*	*136*	*754*	*380*	*374*	..	..	*54*	*31*	*159*	*50*	*197*	*54*
	Khosara		*106*	*119*	*757*	*366*	*391*	*61*	*53*	*107*	*114*	*34*	..	*196*	*24*
	Gauhiyan		*95*	*117*	*745*	*381*	*364*	*27*	*24*	*61*	*48*	*125*	*11*	*221*	*9*
133	Rampurwa	1,357.90	158	198	923	461	462	23	31	178	168	103	17	268	129
134	Kumhiya	1,403.02	99	128	731	376	355	..	..	211	196	80	9	200	142
135	Judmani	1,190.98	..	..	..	Uninhabited		..	..	..	..	..	..	..	..
136	Gopalpur	1,379.04	128	128	765	402	363	9	7	213	205	71	..	214	127
137	Sukhad	766.85	92	112	674	311	363	20	34	126	129	103	36	176	103
138	Budwa	709.14	210	241	1,532	748	784	30	43	78	91	135	11	399	149
139	Jhiriya	670.03	112	113	883	443	440	12	21	129	115	133	5	265	191
140	Dadar	1,157.70	2	2	5	3	2	..	..	..	..	..	..	3	1
141	Nimiha	1,281.38	50	53	302	159	143	..	..	60	58	51	1	89	45
142	Dhari No. 1	868.87	47	48	284	137	147	..	..	19	19	36	1	74	14
	Dhari No. 1		*33*	*34*	*197*	*96*	*101*	..	..	..	..	*29*	*1*	*51*	*12*
	Baiskhuwa Tola		*6*	*6*	*38*	*19*	*19*	..	..	*19*	*19*	..	..	*12*	*2*
	Nakati Tola		*8*	*8*	*49*	*22*	*27*	..	..	..	..	*7*	..	*11*	..
143	Dhari No. 2	742.97	288	290	1,687	851	836	63	54	329	289	160	5	423	164
	Badhawa Tola		*148*	*150*	*822*	*430*	*392*	*52*	*48*	*215*	*189*	*66*	*4*	*210*	*19*
	Dhari No. 2 Badha		*140*	*140*	*865*	*421*	*444*	*11*	*6*	*114*	*100*	*94*	*1*	*213*	*145*
144	Chauri	966.18	132	138	726	393	333	49	29	163	135	86	15	194	48
	Amilha		*32*	*32*	*161*	*88*	*73*	..	..	*70*	*55*	*3*	..	*51*	*11*
	Chiuvu		*100*	*106*	*565*	*305*	*260*	*49*	*29*	*93*	*80*	*83*	*15*	*143*	*37*

BEOHARI TAHSIL

WORKERS																				NON-WORKERS		L.C. No.
I		II		III		IV		V(a)		V(b)		VI		VII		VIII		IX		X		
M	F	M	F	M	F	M	F	M	F	M	F	M	F	M	F	M	F	M	F	M	F	
17	18	19	20	21	22	23	24	25	26	27	28	29	30	31	32	33	34	35	36	37	38	1
51	30	11	8	..	..	..	..	2	..	..	..	..	..	..	1	..	..	3	..	46	70	110
85	46	19	18	7	..	..	..	9	4	..	..	..	..	..	..	..	..	3	..	86	155	111
59	*36*	*16*	*17*	*5*	..	..	..	*7*	*4*	..	..	..	..	..	..	..	..	*3*	..	*67*	*110*	
26	*10*	*3*	*1*	*2*	..	..	..	*2*	..	..	..	..	..	..	..	..	..	..	..	*19*	*45*	
90	24	14	4	6	5	..	..	6	..	..	..	..	..	..	..	..	..	..	..	55	132	112
..	..	..	..	..	..	..	..	..	Uninhabited			..	..	..	..	..	..	..	..	..	..	113
2	..	..	..	..	..	..	..	..	..	..	..	..	..	..	..	..	..	..	..	1	3	114
31	13	18	12	3	..	..	..	..	..	..	..	..	..	..	..	..	..	..	..	33	59	115
122	5	..	1	..	..	..	..	..	..	..	..	..	..	..	..	..	..	4	2	110	199	116
170	28	26	21	19	1	..	..	7	2	..	..	..	..	1	..	..	..	10	..	181	334	117
4	3	..	..	1	..	..	..	..	..	..	..	..	..	..	..	..	..	..	..	*1*	7	118
..	..	..	..	..	..	..	..	..	Uninhabited			..	..	..	..	..	..	..	..	..	..	119
82	2	8	7	2	..	..	..	3	..	..	..	..	..	2	..	..	..	62	1	124	253	120
7	3	..	..	..	..	..	..	..	..	..	..	..	..	..	..	..	..	6	..	9	10	121
36	..	37	12	1	..	..	..	1	..	..	..	..	..	..	..	2	..	1	..	52	107	122
338	7	74	52	13	..	..	..	28	3	..	..	..	..	7	1	1	..	17	..	367	729	123
152	*4*	*9*	*5*	*7*	..	..	..	*6*	..	..	..	..	..	*4*	*1*	*1*	..	*6*	..	*131*	*275*	
43	..	*27*	*10*	*5*	..	..	..	*6*	..	..	..	..	..	*1*	..	..	..	*2*	..	*69*	*140*	
53	..	*3*	*1*	..	..	..	..	*3*	..	..	..	..	..	*1*	..	..	..	*8*	..	*56*	*105*	
38	*1*	*29*	*32*	..	..	..	..	*13*	*3*	..	..	..	..	*1*	..	..	..	*1*	..	*75*	*112*	
52	*2*	*6*	*4*	*1*	..	..	..	..	..	..	..	..	..	..	..	..	..	..	..	*36*	*97*	
33	..	4	1	..	..	..	..	1	1	..	..	..	..	..	..	..	..	2	..	39	69	124
..	..	..	..	..	..	..	..	..	Uninhabited			..	..	..	..	..	..	..	..	..	..	125
44	1	15	1	..	..	..	..	..	..	..	..	..	..	..	..	..	..	3	..	47	107	126
42	..	20	2	5	..	..	..	..	..	..	..	..	..	2	..	..	..	1	..	60	111	127
33	..	1	..	4	1	..	..	..	..	..	..	..	..	..	..	..	..	1	..	28	72	128
40	..	11	5	..	..	..	..	..	..	..	..	..	..	..	..	..	..	..	..	44	76	129
1	..	5	4	..	..	..	..	..	..	..	..	..	..	..	..	..	..	..	..	4	7	130
..	..	..	..	..	..	..	..	..	..	..	..	..	..	..	..	..	..	..	..	1	..	131
377	17	165	69	11	..	..	..	24	..	1	..	..	..	4	..	..	1	32	..	513	1,042	132
129	*14*	*40*	*39*	..	..	..	..	*1*	..	*1*	..	..	..	*3*	..	..	*1*	*23*	..	*183*	*320*	
104	*2*	*82*	*22*	1	..	..	..	*6*	..	..	..	..	..	..	..	..	..	*3*	..	*170*	*367*	
144	*1*	*43*	*8*	*10*	..	..	..	*17*	..	..	..	..	..	*1*	..	..	..	*6*	..	*160*	*355*	
148	30	80	71	14	5	..	..	7	2	2	..	..	..	12	21	..	..	5	..	193	333	133
122	90	68	52	1	..	..	..	2	..	..	..	..	..	..	..	..	..	7	..	176	213	134
..	..	..	..	..	..	..	..	..	Uninhabited			..	..	..	..	..	..	..	..	..	..	135
97	2	116	125	..	..	..	..	..	..	..	..	..	..	..	..	..	..	1	..	188	236	136
82	22	83	81	..	..	..	..	2	..	..	..	..	..	..	..	..	..	9	..	135	260	137
273	80	70	58	1	..	..	..	31	8	1	2	..	..	5	1	..	..	18	..	349	635	138
176	137	55	50	..	..	..	..	24	4	..	..	..	..	..	..	..	..	10	..	178	249	139
3	1	..	..	..	..	..	..	..	..	..	..	..	..	..	..	..	..	..	..	..	1	140
51	14	36	31	1	..	..	..	..	..	..	..	..	..	..	..	..	..	1	..	70	98	141
49	1	25	13	..	..	..	..	..	..	..	..	..	..	..	..	..	..	..	..	63	133	142
39	*1*	*12*	*11*	..	..	..	..	..	..	..	..	..	..	..	..	..	..	..	..	*45*	*89*	
..	..	*12*	*2*	..	..	..	..	..	..	..	..	..	..	..	..	..	..	..	..	*7*	*17*	
10	..	*1*	..	..	..	..	..	..	..	..	..	..	..	..	..	..	..	..	..	*11*	*27*	
194	81	207	80	..	..	..	..	19	2	..	..	..	..	..	..	..	..	3	1	428	672	143
73	*5*	*119*	*12*	..	..	..	..	*16*	*2*	..	..	..	..	..	..	..	..	*2*	..	*220*	*373*	
121	*76*	*88*	*68*	..	..	..	..	*3*	..	..	..	..	..	..	..	..	..	*1*	*1*	*208*	*299*	
108	2	75	46	..	..	..	..	2	..	..	..	..	..	..	..	..	..	9	..	199	285	144
34	..	*17*	*11*	..	..	..	..	..	..	..	..	..	..	..	..	..	..	..	..	*37*	*62*	
74	*2*	*58*	*35*	..	..	..	..	*2*	..	..	..	..	..	..	..	..	..	*9*	..	*162*	*223*	

PRIMARY CENSUS ABSTRACT

L.C. No.	Name of Village/ Town/Ward/ Urban Block	Area of village in Acres and of Town/ Ward in Km²	Occupied residential house	No. of Households	Total Population (including institutional and houseless population)			Scheduled Castes		Scheduled Tribes		Literate and educated persons		(I-IX) Total Workers	
					P	M	F	M	F	M	F	M	F	M	F
1	2	3	4	5	6	7	8	8	9	11	12	13	14	15	16
145	Janakpur	1,420.24	85	86	512	263	249	30	37	97	78	44	7	130	33
	Rochi		..	..	..	Uninhabited		..	..	..	..	..	..	..	..
	Janakpur		*4*	*4*	*34*	*15*	*19*	..	..	..	..	*6*	*1*	*5*	*1*
	Taparha		*16*	*16*	*88*	*45*	*43*	..	..	*35*	*28*	*4*	..	*23*	*6*
	Palha		*17*	*17*	*141*	*71*	*70*	*21*	*23*	..	..	*8*	..	*36*	..
	Dongri		*48*	*49*	*249*	*132*	*117*	*9*	*14*	*62*	*50*	*26*	*6*	*66*	*26*
146	Durgapur	1,061.53	25	26	166	87	79	..	..	81	77	3	..	43	15
147	Berihai	552.77	14	14	82	41	41	..	..	27	30	3	..	22	11
	Berihai		*7*	*7*	*46*	*22*	*24*	..	..	*11*	*14*	*3*	..	*13*	*5*
	Bardaha		*7*	*7*	*36*	*19*	*17*	..	..	*16*	*16*	..	..	*9*	*6*
148	Kyotiha	202.71	31	32	201	105	96	..	..	26	23	40	9	52	11
149	Barhai	506.65	47	47	311	147	164	..	..	36	48	35	12	73	2
	Barhai Khas		*17*	*17*	*124*	*63*	*61*	..	..	*5*	*5*	*22*	*11*	*29*	..
	Khairbaran Tola		*9*	*9*	*65*	*26*	*39*	..	..	*26*	*39*	*5*	..	*14*	*1*
	Kyotan		*21*	*21*	*122*	*58*	*64*	..	..	*5*	*4*	*8*	*1*	*30*	*1*
150	Magardha	3,341.16	60	71	365	191	174	..	..	60	58	52	5	104	34
	Magardha Khas		*21*	*28*	*141*	*76*	*65*	..	..	*30*	*26*	*17*	*1*	*44*	*13*
	Kumiha Tola		*14*	*14*	*62*	*35*	*27*	..	..	..	..	*13*	..	*18*	*4*
	Barha Tola		*25*	*29*	*162*	*80*	*82*	..	..	*30*	*32*	*22*	*4*	*42*	*17*
151	Sathni	2,839.93	92	97	514	269	245	..	..	196	184	52	4	160	28
	Sathni		*68*	*72*	*388*	*208*	*180*	..	..	*150*	*132*	*45*	*4*	*118*	*13*
	Kushmani		*24*	*25*	*126*	*61*	*65*	..	..	*46*	*52*	*7*	..	*42*	*15*
152	Chandrmadol	958.94	..	..	..	Uninhabited		..	..	..	..	..	..	..	..
153	Khari	2,042.27	30	35	168	83	85	..	..	67	74	4	..	58	30
154	Nakuni	2,682.04	84	88	503	265	238	10	10	181	168	51	..	150	50
	Talauha		*13*	*14*	*75*	*38*	*37*	..	..	*31*	*33*	*9*	..	*18*	*13*
	Machhardaha Tola		*22*	*24*	*139*	*77*	*62*	..	..	*76*	*62*	*10*	..	*40*	*7*
	Mukhiya Tola		*36*	*37*	*205*	*104*	*101*	*10*	*10*	*40*	*43*	*22*	..	*67*	*25*
	Mauhar Tola		*13*	*13*	*84*	*46*	*38*	..	..	*34*	*30*	*10*	..	*25*	*5*
155	Gada	1,783.71	105	108	609	296	313	16	16	256	268	24	4	182	31
	Panditan Tola		*16*	*16*	*76*	*38*	*38*	..	..	*26*	*21*	*9*	*4*	*24*	*3*
	Mantoliya		*36*	*39*	*216*	*106*	*110*	*16*	*16*	*90*	*94*	*10*	..	*61*	*8*
	Gautiya Tola		*18*	*18*	*116*	*54*	*62*	..	..	*51*	*60*	*3*	..	*36*	*4*
	Badahi Tola		*35*	*35*	*201*	*98*	*103*	..	..	*89*	*93*	*2*	..	*61*	*16*
156	Deori	2,788.85	98	124	687	342	345	15	13	253	273	83	8	217	131
	Gondghisla		*11*	*15*	*79*	*39*	*40*	..	..	*26*	*33*	*8*	..	*23*	*3*
	Basiha Tola		*6*	*6*	*52*	*26*	*26*	..	..	*17*	*18*	*5*	..	*15*	*7*
	Dogariha Tola		*14*	*18*	*95*	*58*	*37*	*8*	*5*	*40*	*32*	*19*	..	*39*	*11*
	Majhitoliya		*19*	*25*	*132*	*61*	*71*	..	..	*50*	*53*	*19*	*2*	*40*	*32*
	Mukhiya Tola		*19*	*25*	*120*	*59*	*61*	..	..	*40*	*47*	*17*	*2*	*40*	*28*
	Jakira Tola		*29*	*35*	*209*	*99*	*110*	*7*	*8*	*80*	*90*	*15*	*4*	*60*	*50*
157	Papredi	2,009.86	169	203	1,017	508	509	42	36	311	333	59	1	308	114
	Budauha Tola		*34*	*38*	*211*	*106*	*105*	..	..	*57*	*55*	*10*	..	*62*	*19*
	Mukhiya Tola		*88*	*107*	*487*	*239*	*248*	*42*	*36*	*165*	*184*	*29*	..	*153*	*59*
	Kachhauha		*20*	*23*	*124*	*65*	*59*	..	..	..	..	*7*	..	*34*	*12*
	Jakira Tola		*27*	*35*	*195*	*98*	*97*	..	..	*89*	*94*	*13*	*1*	*59*	*24*
158	Karaundiya	1,782.22	32	57	295	146	149	..	..	117	119	3	..	94	16
159	Bhamraha	2,097.43	148	183	969	521	448	76	58	345	324	72	6	287	87
160	Bhanni	2,804.37	182	215	1,103	554	549	42	43	246	249	88	7	312	101
	Bhanni		*109*	*126*	*631*	*318*	*313*	*33*	*24*	*78*	*86*	*58*	*7*	*170*	*38*
	Nawa Tola		*73*	*89*	*472*	*236*	*236*	*9*	*19*	*168*	*163*	*30*	..	*142*	*63*
161	Mau	6,789.57	352	382	1,984	968	1,016	121	128	322	359	128	17	563	73

WORKERS																						
I		II		III		IV		V(a)		V(b)		VI		VII		VIII		IX		X Non-Workers		L.C. N.
M	F	M	F	M	F	M	F	M	F	M	F	M	F	M	F	M	F	M	F	M	F	
17	18	19	20	21	22	23	24	25	26	27	28	29	30	31	32	33	34	35	36	37	38	1
83	5	40	26	1	..	..	..	2	1	1	..	..	..	1	1	..	..	2	...	133	216	145
..	..	..	..	..	..	..	..	Uninhabited			..	..	..	..	..	..	..	..	..	..	..	
4	*1*	..	..	..	..	..	..	*1*	..	..	..	..	..	..	..	..	..	..	..	*10*	*18*	
8	*1*	*15*	*5*	..	..	..	..	..	..	..	..	..	..	..	..	..	..	..	..	*22*	*37*	
33	..	*2*	..	..	..	..	..	..	..	..	..	..	..	..	..	..	..	*1*	..	*35*	*70*	
38	*3*	*23*	*21*	*1*	..	..	..	*1*	*1*	*1*	..	..	..	*1*	*1*	..	..	*1*	..	*66*	*91*	
39	8	4	7	..	..	..	..	..	..	..	..	..	..	..	..	..	..	..	..	44	64	146
7	..	12	11	2	..	..	..	..	..	..	..	..	..	..	..	..	..	1	..	19	30	147
4	..	*6*	*5*	*2*	..	..	..	..	..	..	..	..	..	..	..	..	..	*1*	..	*9*	*19*	
3	..	*6*	*6*	..	..	..	..	..	..	..	..	..	..	..	..	..	..	..	..	*10*	*11*	
31	1	10	10	6	..	..	..	2	..	..	..	..	..	..	..	..	..	3	..	53	85	148
59	1	4	1	5	..	..	..	4	..	..	..	..	..	..	..	..	..	1	..	74	162	149
25	..	..	..	*2*	..	..	..	*1*	..	..	..	..	..	..	..	..	..	*1*	..	*34*	*61*	
12	*1*	*1*	..	*1*	..	..	..	..	..	..	..	..	..	..	..	..	..	..	..	*12*	*38*	
22	..	*3*	*1*	*2*	..	..	..	*3*	..	..	..	..	..	..	..	..	..	..	..	*28*	*63*	
61	..	37	34	1	..	..	..	..	..	..	..	..	..	..	..	..	..	5	..	87	140	150
23	..	*21*	*13*	..	..	..	..	..	..	..	..	..	..	..	..	..	..	..	..	*32*	*52*	
16	..	*1*	*4*	..	..	..	..	..	..	..	..	..	..	..	..	..	..	*1*	..	*17*	*23*	
22	..	*15*	*17*	*1*	..	..	..	..	..	..	..	..	..	..	..	..	..	*4*	..	*38*	*65*	
101	4	50	24	6	..	..	..	2	..	..	..	..	..	..	..	..	..	1	..	109	217	151
87	*4*	*28*	*9*	*2*	..	..	..	..	..	..	..	..	..	..	..	..	..	1	..	*90*	*167*	
14	..	*22*	*15*	*4*	..	..	..	*2*	..	..	..	..	..	..	..	..	..	..	..	*19*	*50*	
..	..	...	...	..	..	..	..	Uninhabited			..	..	..	..	..	..	..	..	..	..	..	152
20	..	38	30	..	..	..	..	..	..	...	..	..	..	..	..	..	..	..	..	25	55	153
96	10	34	38	14	2	..	..	2	..	..	..	..	..	2	..	..	..	2	..	115	188	154
8	*1*	*8*	*12*	..	..	..	..	*1*	..	..	..	..	..	*1*	..	..	..	..	..	*20*	*24*	
32	*7*	*7*	..	..	..	..	..	..	..	..	..	..	..	*1*	..	..	..	..	..	*37*	*55*	
39	*1*	*15*	*22*	*11*	*2*	..	..	..	..	..	..	..	..	..	..	..	..	*2*	..	*37*	*76*	
17	*1*	*4*	*4*	*3*	..	..	..	*1*	..	..	..	..	..	..	..	..	..	..	..	*21*	*33*	
132	18	32	13	10	..	..	..	1	..	5	..	..	..	..	..	..	..	2	..	114	282	155
22	*2*	*1*	*1*	..	..	..	..	..	..	..	..	..	..	..	..	..	..	*1*	..	*14*	*35*	
42	..	*12*	*8*	*2*	..	..	..	..	..	*5*	..	..	..	..	..	..	..	..	..	*45*	*102*	
28	..	*6*	*4*	*1*	..	..	..	..	..	..	..	..	..	..	..	..	..	*1*	..	*18*	*58*	
40	*16*	*13*	..	*7*	..	..	..	*1*	..	..	..	..	..	..	..	..	..	..	..	*37*	*87*	
139	89	49	40	5	..	..	..	8	..	..	..	..	..	2	..	1	..	13	2	125	214	156
18	*3*	..	..	..	..	..	..	..	..	..	..	..	..	..	..	*1*	..	*4*	..	*16*	*37*	
14	*7*	..	..	*1*	..	..	..	..	..	..	..	..	..	..	..	..	..	..	..	*11*	*19*	
22	*7*	*11*	*4*	*1*	..	..	..	*2*	..	..	..	..	..	..	..	..	..	*3*	..	*19*	*26*	
29	*22*	*9*	*9*	..	..	..	..	..	..	..	..	..	..	..	..	..	..	*2*	*1*	*21*	*39*	
25	*21*	*7*	*7*	*3*	..	..	..	*1*	..	..	..	..	..	*2*	..	..	..	*2*	..	*19*	*33*	
31	*29*	*22*	*20*	..	..	..	..	*5*	..	..	..	..	..	..	..	..	..	*2*	*1*	*39*	*60*	
208	28	85	85	2	..	..	..	10	1	..	..	..	..	..	..	..	..	3	..	200	395	157
26	..	*31*	*19*	*1*	..	..	..	*1*	..	..	..	..	..	..	..	..	..	*3*	..	*44*	*86*	
98	*4*	*45*	*55*	*1*	..	..	..	*9*	..	..	..	..	..	..	..	..	..	..	..	*86*	*189*	
30	*7*	*4*	*5*	..	..	..	..	..	..	..	..	..	..	..	..	..	..	..	...	*31*	*47*	
54	*17*	*5*	*6*	..	..	..	..	..	*1*	..	..	..	..	..	..	..	..	..	..	*39*	*73*	
68	6	10	9	16	1	..	..	..	..	..	..	..	..	..	..	..	..	..	..	52	133	158
156	26	32	38	22	..	..	..	27	15	7	..	..	..	2	1	..	..	41	7	234	361	159
178	5	81	87	24	..	..	..	8	..	..	..	..	..	5	2	..	..	16	7	242	448	160
113	*4*	*23*	*26*	*10*	..	..	..	*8*	..	..	..	..	..	*2*	*1*	..	..	*14*	*7*	*148*	*275*	
65	*1*	*58*	*61*	*14*	..	..	..	..	..	..	..	..	..	*3*	*1*	..	..	*2*	..	*94*	*173*	
411	12	83	54	7	..	..	..	48	3	3	1	..	..	3	..	..	..	8	3	405	943	161

PRIMARY CENSUS ABSTRACT

L.C. No.	Name of Village/ Town/Ward/ Urban Block	Area of village in Acres and of Town/ Ward in Km²	Occupied residential houses	No. of Households	Total Population (including institutional and houseless population)			Scheduled Castes		Scheduled Tribes		Literate and educated persons		(I-IX) Total Workers	
					P	M	F	M	F	M	F	M	F	M	F
1	2	3	4	5	6	7	8	9	10	11	12	13	14	15	16
	Mau Tola		*204*	*204*	*1,054*	*523*	*531*	*37*	*36*	*209*	*239*	*83*	*17*	*307*	*20*
	Chaurha Tola		*148*	*178*	*930*	*445*	*485*	*84*	*92*	*113*	*120*	*45*	..	*256*	*53*
162	Khamdand	2,314.30	130	136	674	363	311	18	16	193	167	81	5	215	120
163	Chhiraha	333.52	3	3	14	8	6	..	..	..	..	..	..	5	3
164	Sukha	854.86	62	71	372	182	190	..	..	74	72	35	12	109	83
165	Mudaria	1,912.46	217	246	1,257	661	596	99	100	223	217	155	21	352	221
	Mudaria Khas		*98*	*113*	*586*	*300*	*286*	*62*	*64*	*72*	*68*	*68*	*16*	*168*	*99*
	Kharkhariya Tola		*27*	*29*	*158*	*80*	*78*	*37*	*36*	*43*	*42*	*3*	..	*39*	*39*
	Mauhar Tola		*59*	*66*	*340*	*179*	*161*	..	..	*62*	*63*	*50*	..	*85*	*51*
	Beharha Tola		*33*	*38*	*173*	*102*	*71*	..	..	*46*	*44*	*34*	*5*	*60*	*32*
166	Barhatola	456.51	120	130	641	328	313	28	18	92	100	61	2	188	80
167	Charkhari	2,090.86	98	120	674	343	331	27	17	192	193	61	7	197	148
168	Kharpa	2,132.59	147	147	820	412	408	81	74	154	153	79	4	223	23
169	Belbahra	123.30	..	..	..	..	Uninhabited	..	..	..	..	..	..	..	..
170	Sakhi	2,536.43	275	302	1,555	829	726	59	52	156	156	203	21	446	149
171	Bagadari	1,054.82	32	46	257	139	118	5	1	111	95	14	..	73	34
	Bagadari		*18*	*20*	*137*	*74*	*63*	..	..	*51*	*41*	*11*	..	*36*	*12*
	Dholbaja		*3*	*4*	*44*	*24*	*20*	..	..	*24*	*20*	*3*	..	*13*	*2*
	Dadra		*11*	*22*	*76*	*41*	*35*	*5*	*1*	*36*	*34*	..	..	*24*	*20*
172	Pasgadi	1,026.49	38	53	329	182	147	8	6	123	97	47	9	101	25
	Pasgadi		*33*	*44*	*277*	*153*	*124*	*8*	*6*	*109*	*86*	*41*	*9*	*87*	*23*
	Sajurha Tola		*5*	*9*	*52*	*29*	*23*	..	..	*14*	*11*	*6*	..	*14*	*2*
173	Hathwar	1,353.86	40	40	233	116	117	10	8	89	91	10	..	61	23
174	Boddiha	3,513.03	43	55	361	188	173	8	5	114	99	45	2	91	40
	Boddiha Khas		*41*	*51*	*338*	*174*	*164*	*8*	*5*	*100*	*90*	*44*	*2*	*85*	*38*
	Dadra Tola		*2*	*4*	*23*	*14*	*9*	..	..	*14*	*9*	*1*	..	*6*	*2*
175	Deorao	1,759.65	56	82	409	208	201	6	7	140	137	47	1	139	74
176	Sarwahi Khurd	3,969.09	56	72	376	190	186	16	12	75	74	27	..	125	46
	Sarwahi Khurd		*37*	*47*	*224*	*113*	*111*	*13*	*8*	*54*	*53*	*11*	..	*73*	*27*
	Banasi		*16*	*22*	*127*	*64*	*63*	*3*	*4*	*21*	*21*	*15*	..	*44*	*14*
	Khumraha		*3*	*3*	*25*	*13*	*12*	..	..	..	..	*1*	..	*8*	*5*
177	Sarwahi Kalan	4,196.35	49	63	315	168	147	23	21	42	42	20	3	93	50
178	Bocharo	4,229.27	98	111	668	328	340	22	22	226	243	74	3	184	169
	Bocharo		*43*	*44*	*269*	*128*	*141*	*22*	*22*	*99*	*112*	*22*	*1*	*71*	*72*
	Chitimar		*52*	*64*	*373*	*184*	*189*	..	..	*111*	*121*	*51*	*2*	*106*	*92*
	Katahan Tola		*3*	*3*	*26*	*16*	*10*	..	..	*16*	*10*	*1*	..	*7*	*5*
179	Bijaha	1,627.11	93	112	596	306	290	1	..	61	67	93	7	168	18
	Bijaha Tola		*69*	*81*	*425*	*223*	*202*	..	..	*38*	*36*	*78*	*7*	*124*	*12*
	Kudri Tola		*24*	*31*	*171*	*83*	*88*	*1*	..	*23*	*31*	*15*	..	*44*	*6*
180	Akhetpur	5,923.48	400	442	2,260	1,127	1,133	75	71	334	337	259	9	637	232
	Jhawra Tola		*136*	*140*	*733*	*356*	*377*	*11*	*12*	*159*	*175*	*72*	..	*203*	*50*
	Hadgada Tola		*150*	*176*	*847*	*432*	*415*	*64*	*59*	*173*	*157*	*77*	*7*	*247*	*130*
	Ponditikura		*114*	*126*	*680*	*339*	*341*	..	..	*2*	*5*	*110*	*2*	*187*	*52*
	Patera Tola		..	..	*Figures of Hamlets are included in main Village*								..	..	..
	Bakhri Tola		..	..	,,	,,	,,	,,	,,	,,	,,	,,	..	..	..
	Pipri Tola		..	..	,,	,,	,,	,,	,,	,,	,,	,,	..	..	..
	Ratkadih		..	..	,,	,,	,,	,,	,,	,,	,,	,,	..	..	..
	Badka Tola, Kona		..	..	,,	,,	,,	,,	,,	,,	,,	,,	..	..	..
181	Mairtola	427.21	74	106	556	282	274	..	..	112	116	49	3	155	115
182	Deogaon	1,214.80	62	82	529	269	260	6	5	113	124	62	10	122	11
183	Bhamaraha	2,697.02	157	214	1,172	581	591	31	30	136	141	182	10	303	30
	Bhamaraha		*100*	*147*	*744*	*357*	*387*	*13*	*13*	*136*	*141*	*68*	*8*	*193*	*27*

BEOHARI TAHSIL

WORKERS																						
I		II		III		IV		V(a)		V(b)		VI		VII		VIII		IX		X Non-Workers		L.C. No.
M	F	M	F	M	F	M	F	M	F	M	F	M	F	M	F	M	F	M	F	M	F	
17	18	19	20	21	22	23	24	25	26	27	28	29	30	31	32	33	34	35	36	37	38	1
255	5	*31*	*12*	*6*	..	..	..	*3*	..	3	..	..	..	*2*	..	..	..	*7*	*3*	*216*	*511*	
156	*7*	*52*	*42*	*1*	..	..	..	*45*	*3*	..	*1*	..	..	*1*	..	..	..	*1*	..	*189*	*432*	
93	55	54	41	10	2	..	..	3	1	3	1	..	..	19	17	2	..	31	3	148	191	162
4	..	..	3	1	..	..	..	..	..	..	..	..	..	..	..	..	..	..	..	3	3	163
47	36	30	36	12	2	..	..	6	7	2	..	..	..	6	..	1	..	5	2	73	107	164
100	51	179	164	15	3	..	..	5	2	..	..	25	1	9	..	..	..	19	..	309	375	165
60	*26*	*86*	*72*	*5*	..	..	..	..	*1*	..	..	*2*	..	*3*	..	..	..	*12*	..	*132*	*187*	
6	*5*	*32*	*34*	..	..	..	..	..	..	..	..	*1*	..	..	..	..	..	..	..	*41*	*39*	
30	*19*	*36*	*28*	*2*	*2*	..	..	*2*	*1*	..	..	*11*	*1*	..	..	..	..	*4*	..	*94*	*110*	
4	*1*	*25*	*30*	*8*	*1*	..	..	*3*	..	..	..	*11*	..	*6*	..	..	..	*3*	..	*42*	*39*	
92	5	87	75	..	..	..	..	3	..	..	..	1	..	2	..	..	..	3	..	140	233	166
131	93	61	55	..	..	..	..	2	..	1	..	*1*	..	..	..	..	..	1	..	146	183	167
159	7	52	16	..	..	..	..	11	..	..	..	..	..	..	..	..	..	1	..	189	385	168
..	..	..	..	..	..	..	..	..	..	..	Uninhabited	..	..	..	..	..	..	..	..	..	..	169
225	49	131	99	1	..	..	..	32	..	1	..	*2*	..	3	..	5	..	46	1	383	577	170
49	3	16	31	1	..	..	..	7	..	..	..	..	..	..	..	..	..	..	..	66	84	171
29	*1*	..	*11*	*1*	..	..	..	*6*	..	..	..	..	..	..	..	..	..	..	..	*38*	*51*	
13	*2*	..	..	..	..	..	..	..	..	..	..	..	..	..	..	..	..	..	..	*11*	*18*	
7	..	*16*	*20*	..	..	..	..	*1*	..	..	..	..	..	..	..	..	..	..	..	*17*	*15*	
74	2	21	23	2	..	..	..	2	..	..	..	..	..	..	..	..	..	2	..	81	122	172
60	*2*	*21*	*21*	*2*	..	..	..	*2*	..	..	..	..	..	..	..	..	..	*2*	..	*66*	*101*	
14	..	..	*2*	..	..	..	..	..	..	..	..	..	..	..	..	..	..	..	..	*15*	*21*	
46	17	9	5	..	..	..	..	5	1	..	..	..	..	..	..	..	..	1	..	55	94	173
49	22	27	16	5	..	..	..	7	2	..	..	..	..	..	..	..	..	3	..	97	133	174
44	*20*	*27*	*16*	*4*	..	..	..	*7*	*2*	..	..	..	..	..	..	..	..	*3*	..	*89*	*126*	
5	*2*	..	..	*1*	..	..	..	..	..	..	..	..	..	..	..	..	..	..	..	*8*	*7*	
78	33	40	39	2	..	1	..	7	2	..	..	..	..	4	..	1	..	6	..	69	127	175
61	5	55	41	2	..	..	..	7	..	..	..	..	..	..	..	..	..	..	..	65	140	176
35	*4*	*30*	*23*	*2*	..	..	..	*6*	..	..	..	..	..	..	..	..	..	..	..	*40*	*84*	
21	*1*	*22*	*13*	..	..	..	..	*1*	..	..	..	..	..	..	..	..	..	..	..	*20*	*49*	
5	..	*3*	*5*	..	..	..	..	..	..	..	..	..	..	..	..	..	..	..	..	*5*	*7*	
54	10	26	40	5	..	..	..	6	..	..	..	..	..	..	..	..	..	2	..	75	97	177
114	102	61	63	..	..	..	..	6	4	3	..	..	..	..	..	..	..	..	..	144	171	178
45	*46*	*19*	*24*	..	..	..	..	*4*	*2*	*3*	..	..	..	..	..	..	..	..	..	*57*	*69*	
62	*51*	*42*	*39*	..	..	..	..	*2*	*2*	..	..	..	..	..	..	..	..	..	..	*78*	*97*	
7	*5*	..	..	..	..	..	..	..	..	..	..	..	..	..	..	..	..	..	..	*9*	*5*	
123	6	33	11	..	..	..	..	7	..	..	..	..	..	1	1	..	..	4	..	138	272	179
82	*3*	*32*	*8*	..	..	..	..	*6*	..	..	..	..	..	*1*	*1*	..	..	*3*	..	*99*	*190*	
41	*3*	*1*	*3*	..	..	..	..	*1*	..	..	..	..	..	..	..	..	..	*1*	..	*39*	*82*	
378	112	175	109	25	..	..	..	14	5	..	..	..	4	3	..	5	..	37	2	490	901	180
128	*30*	*54*	*18*	*8*	..	..	..	..	..	..	..	..	..	..	..	*1*	..	*12*	*2*	*153*	*327*	
110	*35*	*111*	*86*	*2*	..	..	..	*8*	*5*	..	..	..	*4*	*3*	..	*3*	..	*10*	..	*185*	*285*	
140	*47*	*10*	*5*	*15*	..	..	..	*6*	..	..	..	..	..	..	..	*1*	..	*15*	..	*152*	*289*	
..	..	..	..	..	..	*Figures of Hamlets are included in main Village*									..	..	..	..	..	..	..	
..	..	..	..	..	..	,,	,,	,,	,,	,,	,,	,,	,,		..	..	..	..	..	..	..	
..	..	..	..	..	..	,,	,,	,,	,,	,,	,,	,,	,,		..	..	..	..	..	..	..	
..	..	..	..	..	..	,,	,,	,,	,,	,,	,,	,,	,,		..	..	..	..	..	..	..	
..	..	..	..	..	..	,,	,,	,,	,,	,,	,,	,,	,,		..	..	..	..	..	..	..	
85	53	70	61	..	..	..	..	..	..	..	..	..	..	..	..	..	..	..	1	127	159	181
65	9	54	2	..	..	..	..	2	..	..	..	..	..	..	..	..	..	1	..	147	249	182
180	9	81	19	3	..	..	..	23	..	..	..	..	..	5	2	..	..	11	..	278	561	183
87	*8*	*76*	*17*	*2*	..	..	..	*13*	..	..	..	..	..	*5*	*2*	..	..	*10*	..	*164*	*360*	

PRIMARY CENSUS ABSTRACT

L.C. No.	Name of Village Town/Ward/ Urban Block	Area of village in Acres and of Town/ Ward in Km²	Occupied residential houses	No. of Households	Total Population (including institutional and houseless population)			Scheduled Castes		Scheduled Tribes		Literate and educated persons		(I-IX) Total Workers	
					P	M	F	M	F	M	F	M	F	M	F
1	2	3	4	5	6	7	8	9	10	11	12	13	14	15	16
	Katwadih		*57*	*67*	*428*	*224*	*204*	*18*	*17*	..	..	*114*	*2*	*110*	*3*
184	Uksa	1,775.93	87	120	619	320	299	33	26	71	72	47	3	191	162
	Mantola		*39*	*47*	*290*	*159*	*131*	..	..	..	..	*41*	*3*	*90*	*57*
	Dongri		*48*	*73*	*329*	*161*	*168*	*33*	*26*	*71*	*72*	*6*	..	*101*	*105*
185	Raspur	2,162.09	43	71	367	179	188	..	..	54	62	47	2	102	110
186	Bijahi	283.88	20	20	146	74	72	..	..	..	..	21	..	35	..
187	Beohari	6,697.87	..	..	..	..	*Included in urban area*				..	..	..	..	..
188	Gura	750.88	8	8	28	15	13	15	13	..	..	1	..	12	6
189	Barkachh	2,675.72	153	208	1,116	581	535	37	32	115	110	59	2	326	286
190	Saunta	3,075.51	42	52	300	154	146	..	..	61	63	37	4	66	8
191	Deolihan Tola	841.83	16	21	93	49	44	..	..	31	29	15	..	27	..
192	Bijahara Tola	1,937.88	26	26	181	93	88	..	..	93	88	1	..	48	4
193	Tagawar	1,179.67	85	106	482	250	232	6	7	149	136	41	2	144	130
194	Bidor	236.77	..	..	..	..	Uninhabited			..	..	..	..	..	..
195	Basahi	2,728.23	74	80	453	231	222	7	10	165	163	50	3	139	116
196	Uphari	4,245.25	48	65	285	146	139	..	..	59	66	5	..	83	1
197	Malauti	1,722.24	14	17	86	39	47	..	..	22	31	16	2	21	2
198	Ghorsa	1,992.39	71	83	478	259	219	11	13	158	144	64	5	135	14
199	Tihki	2,873.50	102	123	738	376	362	61	65	87	77	107	5	176	6
200	Simaudh	2,474.72	19	25	130	61	69	..	..	56	64	14	..	33	1
201	Hidwah	1,260.51	15	19	123	61	62	..	..	55	59	11	..	27	6
202	Charkwah	3,147.10	18	19	105	53	52	..	..	20	16	8	4	37	12
203	Patehara Tola	2,263.57	20	28	155	78	77	..	..	78	77	12	..	50	48
204	Jhalra	1,607.61	..	..	..	..	Uninhabited			..	..	..	..	..	..
205	Hudaraha	2,331.95	63	63	360	183	177	40	40	141	131	21	1	109	36
206	Tali Khurd	1,143.62	9	10	71	37	34	..	..	37	34	3	..	22	10
207	Jora	1,404.47	39	46	283	145	138	17	18	21	13	22	..	61	8
208	Bijaha	1,336.59	40	45	179	87	92	81	88	6	4	5	..	36	9
209	Bhangjir	1,981.81	32	39	203	112	91	3	4	107	85	12	..	61	25
210	Bhainsaha	1,488.57	40	45	249	133	116	7	12	49	44	11	..	48	10
211	Semra	2,397.19	130	162	755	367	388	22	15	171	193	92	14	208	102
212	Jaraukhara	1,260.86	44	57	288	148	140	..	..	140	133	10	1	87	11
213	Jhiriya	2,062.33	112	114	614	314	300	48	40	158	165	32	1	182	4
214	Karki	5,408.56	244	273	1,334	684	650	58	54	264	285	163	22	356	93
215	Narghi	1,114.36	23	25	148	82	66	..	..	82	66	..	..	37	3
216	Kothigarh	2,982.00	70	87	402	207	195	..	..	122	122	9	..	106	56
217	Mungaha	878.09	13	17	90	46	44	..	..	46	44	1	..	19	3
218	Kolhua	1,567.20	4	4	17	6	11	..	..	6	11	..	..	5	..
219	Lakhanwar	142.23	14	19	94	50	44	..	..	50	44	1	..	27	3
220	Kanadi Kalan	4,445.90	130	151	809	400	409	4	4	275	294	44	5	214	31
221	Pasondh	1,031.72	54	54	398	197	201	16	14	16	17	20	6	108	17
222	Karpa	2,129.42	44	50	338	173	165	21	18	53	63	15	..	92	21
223	Amanar	1,515.52	9	10	51	24	27	..	..	22	25	2	..	18	14
224	Banchachar	1,454.99	75	85	559	285	274	21	21	93	66	58	3	153	80
225	Antoli	2,513.37	57	57	311	150	161	12	20	136	138	44	28	92	11
226	Hartala	1,323.66	15	15	105	57	48	..	..	57	48	3	..	27	3
227	Thadi Pathar	2,825.19	31	31	154	78	76	..	..	78	76	3	..	40	11
228	Ghiyar	3,736.37	31	31	173	99	74	..	..	87	65	10	9	55	1
229	Datari	1,735.39	20	22	147	77	70	..	..	19	21	2	..	46	9
230	Masira	1,502.37	72	91	518	263	255	6	11	23	29	36	3	141	28
231	Hardua	1,071.63	3	3	17	9	8	..	..	..	..	1	..	5	..
232	Ataria	2,053.13	59	71	430	216	214	..	..	81	89	45	8	126	49

WORKERS																						
I		II		III		IV		V(a)		V(b)		VI		VII		VIII		IX		X Non-Workers		
M	F	M	F	M	F	M	F	M	F	M	F	M	F	M	F	M	F	M	F	M	F	L.C. No.
17	18	19	20	21	22	23	24	25	26	27	28	29	30	31	32	33	34	35	36	37	38	1
93	*1*	*5*	*2*	*1*	..	..	..	*10*	..	..	..	..	..	..	..	..	..	*1*	..	*114*	*201*	
133	98	41	57	..	..	..	..	13	7	..	..	..	..	..	..	..	..	4	..	129	137	184
87	*57*	..	..	..	..	..	..	..	..	..	..	..	..	..	..	..	..	*3*	..	*69*	*74*	
46	*41*	*41*	*57*	..	..	..	..	*13*	*7*	..	..	..	..	..	..	..	..	*1*	..	*60*	*63*	
60	64	38	46	..	..	..	..	..	..	..	..	..	..	..	..	..	..	4	..	77	78	185
33	..	1	..	..	..	..	..	1	..	..	..	..	..	..	..	..	..	..	..	39	72	186
..	..	..	..	..	..	..	..	..	*Included in urban area*			..	..	..	..	..	..	..	..	..	..	187
7	5	5	1	..	..	..	..	..	..	..	..	..	..	..	..	..	..	..	..	3	7	188
214	189	90	95	19	1	..	..	..	..	..	..	..	..	..	..	..	..	3	1	255	249	189
61	4	4	4	..	..	..	..	..	..	..	..	..	..	1	..	..	..	..	..	88	138	190
25	..	..	..	..	..	..	..	2	..	..	..	..	..	..	..	..	..	..	..	22	44	191
47	2	1	2	..	..	..	..	..	..	..	..	..	..	..	..	..	..	..	..	45	84	192
127	117	10	11	..	1	..	..	2	..	..	..	..	..	..	1	..	..	5	..	106	102	193
..	..	..	..	..	..	..	..	..	..	Uninhabited		..	..	..	..	..	..	..	..	..	..	194
74	64	23	39	21	3	..	..	16	10	..	..	..	..	2	..	..	..	3	..	92	105	195
31	1	52	..	..	..	..	..	..	..	..	..	..	..	..	..	..	..	..	..	63	138	196
15	..	5	2	..	..	..	..	1	..	..	..	..	..	..	..	..	..	..	..	18	45	197
91	2	32	12	..	..	..	..	1	..	..	..	..	..	2	..	1	..	8	..	124	205	198
90	5	44	..	..	..	..	..	27	..	..	..	..	..	3	..	..	..	12	1	200	356	199
11	..	22	1	..	..	..	..	..	..	..	..	..	..	..	..	..	..	..	..	28	68	200
23	6	..	..	4	..	..	..	..	..	..	..	..	..	..	..	..	..	..	..	34	56	201
15	5	7	6	10	1	..	..	..	..	..	..	..	..	..	..	..	..	5	..	16	40	202
42	44	2	3	4	1	..	..	..	..	..	..	..	..	..	..	..	..	2	..	28	29	203
..	..	..	..	..	..	..	..	..	..	Uninhabited		..	..	..	..	..	..	..	..	..	..	204
88	1	12	34	..	..	..	..	9	1	..	..	..	..	..	..	..	..	..	..	74	141	205
19	..	3	10	..	..	..	..	..	..	..	..	..	..	..	..	..	..	..	..	15	24	206
42	1	17	7	..	..	..	..	..	..	..	..	..	..	..	..	..	..	2	..	84	130	207
23	..	9	9	..	..	..	..	3	..	..	..	..	..	..	..	..	..	1	..	51	83	208
47	..	13	25	..	..	..	..	..	..	1	..	..	..	..	..	..	..	..	..	51	66	209
25	2	16	8	..	..	..	..	7	..	..	..	..	..	..	..	..	..	..	..	85	106	210
112	22	65	79	26	1	..	..	..	..	..	..	..	..	..	..	..	..	5	..	159	286	211
54	..	26	10	7	..	..	..	..	..	..	..	..	..	..	..	..	..	..	1	*61*	129	212
125	1	26	3	6	..	..	..	22	..	..	..	..	..	..	..	..	..	3	..	132	296	213
158	4	150	87	4	..	..	..	14	1	1	..	..	..	6	..	2	..	21	1	328	557	214
36	..	1	3	..	..	..	..	..	..	..	..	..	..	..	..	..	..	..	..	45	63	215
65	1	38	55	..	..	..	..	..	..	..	..	..	..	..	..	..	..	3	..	101	139	216
15	..	4	3	..	..	..	..	..	..	..	..	..	..	..	..	..	..	..	..	27	41	217
5	..	..	..	..	..	..	..	..	..	..	..	..	..	..	..	..	..	..	..	1	11	218
27	..	..	3	..	..	..	..	..	..	..	..	..	..	..	..	..	..	..	..	23	41	219
157	8	47	20	1	..	..	..	2	2	..	..	..	..	..	1	..	..	7	..	186	378	220
85	2	16	15	..	..	..	..	5	..	..	..	..	..	..	..	..	..	2	..	89	184	221
75	3	10	18	..	..	..	..	7	..	..	..	..	..	..	..	..	..	..	..	81	144	222
14	2	..	12	4	..	..	..	..	..	..	..	..	..	..	..	..	..	..	..	6	13	223
97	23	16	50	28	3	..	..	10	3	..	..	..	..	..	1	..	..	2	..	132	194	224
83	4	8	7	..	..	..	..	..	..	..	..	..	..	..	..	1	..	..	..	58	150	225
27	3	..	..	..	..	..	..	..	..	..	..	..	..	..	..	..	..	..	..	30	45	226
32	6	8	5	..	..	..	..	..	..	..	..	..	..	..	..	..	..	..	..	38	65	227
51	*1*	..	..	3	..	..	..	1	..	..	..	..	..	..	..	..	..	..	..	44	73	228
27	1	9	8	9	..	..	..	1	..	..	..	..	..	..	..	..	..	..	..	31	61	229
80	2	50	24	7	2	..	..	3	..	..	..	..	..	..	..	..	..	1	..	122	227	230
3	..	1	..	1	..	..	..	..	..	..	..	..	..	..	..	..	..	..	..	4	8	231
81	26	8	15	28	6	..	..	5	2	..	..	..	..	1	..	..	..	3	..	90	165	232

PRIMARY CENSUS ABSTRACT

L.C. No.	Name of Village/ Town/Ward/ Urban Block	Area of village in Acres and of Town/ Ward in Km²	Occupied residential house	No. of Households	Total Population (including institutional and houseless population)			Scheduled Castes		Scheduled Tribes		Literate and educated persons		(I-IX) Total Workers	
					P	M	F	M	F	M	F	M	F	M	F
1	2	3	4	5	6	7	8	9	10	11	12	13	14	15	16
233	Thengarha	2,289.37	128	173	874	473	401	22	16	96	86	29	4	280	20
234	Nigai	2,862.34	62	72	409	210	199	7	1	31	30	15	1	131	49
235	Nadna	3,346.73	44	57	294	153	141	3	2	86	95	18	5	75	34
236	Bairiha	623.19	27	30	173	94	79	4	1	67	55	13	5	42	19
237	Deori	1,303.68	95	122	610	312	298	42	34	157	157	15	..	178	69
238	Basohra	752.73	67	78	424	230	194	..	..	95	76	13	1	114	2
239	Lakhanpur	1,220.04	13	18	96	52	44	..	..	39	33	4	..	27	..
240	Khapkauha	486.40	..	..	..	Uninhabited		..	..	..	..	..	..	..	..
241	Pahadiya	1,867.00	..	..	..	Uninhabited		..	..	..	..	..	..	..	..
242	Girui Badi	2,218.56	162	185	1,002	499	503	35	29	255	267	72	3	263	179
243	Muhdola	208.62	20	20	107	53	54	..	..	53	54	8	..	32	6
244	Naugai	1,049.34	74	74	337	171	166	3	5	117	115	35	5	107	48
245	Barna	2,287.34	80	89	503	263	240	..	..	129	122	21	..	146	13
246	Surgudh	2,088.76	..	..	..	Uninhabited		..	..	..	..	..	..	..	..
247	Deora	2,470.26	168	186	834	439	395	4	6	235	205	104	16	255	105
248	Katira	4,101.68	70	70	299	142	157	13	13	62	75	23	3	69	33
249	Aunta	1,051.93	15	16	100	55	45	..	..	45	33	1	..	28	3
250	Jamunara	550.21	26	27	142	68	74	..	..	68	74	1	..	37	7
251	Kanadi Khurd	1,833.72	152	176	876	434	442	13	15	239	246	71	10	240	98
252	Bhurka	1,204.96	63	81	408	213	195	10	7	105	94	45	2	72	12
253	Karri	364.76	..	..	..	Uninhabited		..	..	..	..	..	..	..	..
254	Mada	932.14	7	7	41	20	21	..	..	29	21	2	..	5	3
255	Jamuniha	1,173.24	33	41	192	96	96	..	..	18	16	14	1	43	10
256	Kauwa Sarai	1,908.25	101	106	652	325	327	..	..	205	205	64	7	192	72
257	Tetka	2,034.26	92	114	595	309	286	9	7	188	174	62	6	178	146
258	Basnagari	2,013.83	81	91	459	212	247	..	..	201	237	40	..	131	128
259	Bineka	3,516.61	82	103	523	271	252	11	15	208	186	36	1	169	115
260	Nagadwah	2,269.41	28	36	161	84	77	..	..	50	44	8	1	55	38
261	Laundi Bahar	637.79	..	..	..	Uninhabited		..	..	..	..	..	..	..	..
262	Dholar	2,566.49	58	74	366	182	184	..	..	140	143	5	..	114	52
263	Mohni	2,397.82	162	206	992	475	517	26	30	206	218	85	13	274	71
264	Chandela	2,555.89	142	206	931	494	437	45	30	201	183	88	..	287	21
265	Dhedhuwa	896.46	38	38	227	113	114	..	..	92	91	19	1	72	17
266	Tenduha	1,178.07	..	..	..	Uninhabited		..	..	..	..	..	..	..	..
267	Jaisinghnagar	2,780.88	714	721	3,243	1,701	1,542	215	260	517	446	600	146	1,006	322
268	Khusarwah	2,753.46	60	60	324	174	150	..	..	112	93	39	5	100	37
269	Gopalpur	1,891.35	72	72	381	192	189	..	..	187	185	27	6	98	16
270	Saristal	715.13	58	58	294	154	140	10	8	86	87	32	..	88	53
271	Mair Tola	404.83	15	15	79	42	37	..	..	..	..	4	1	25	..
272	Sattidol	259.66	16	18	81	41	40	..	..	30	34	1	..	20	17
273	Basohara	437.04	13	16	82	40	42	..	..	40	42	3	..	24	16
274	Ramsohara	142.31	9	12	80	41	39	..	..	38	37	1	..	21	20
275	Kuwara	1,659.59	375	430	2,037	1,032	1,005	63	64	289	294	184	48	614	307
276	Duari	2,255.65	47	54	252	129	123	30	34	31	34	34	5	75	47
277	Thutha Tola	1,200.46	39	49	221	111	110	..	..	107	106	..	..	73	58
278	Lakhnoti	1,147.97	40	53	253	122	131	..	..	60	62	25	1	72	19
279	Jhara	957.48	75	98	488	252	236	16	16	175	168	40	7	165	55
280	Baghadol	512.81	5	5	30	14	16	..	..	14	16	1	..	10	3
281	Dhanehara	63.70	..	..	..	Uninhabited		..	..	..	..	..	..	..	..
282	Serimar	977.99	53	60	320	162	158	19	10	130	132	15	1	104	3
283	Mair Tola	415.81	15	22	108	47	61	..	..	47	61	7	1	34	1
284	Badkadol	717.92	42	51	240	118	122	..	..	106	113	6	..	70	9

BEOHARI TAHSIL

WORKERS																					
I		II		III		IV		V(a)		V(b)		VI		VIII		VIII		IX		X Non-Workers		L.C. No.
M	F	M	F	M	F	M	F	M	F	M	F	M	F	M	F	M	F	M	F	M	F	
17	18	19	20	21	22	23	24	25	26	27	28	29	30	31	32	33	34	35	36	37	38	1
103	3	150	17	..	..	..	..	18	..	..	..	..	..	..	..	..	..	9	..	193	381	233
72	25	32	22	25	2	..	..	2	..	..	..	..	..	..	..	..	..	..	..	79	150	234
37	12	36	22	..	..	..	..	1	..	..	..	..	..	..	..	..	..	1	..	78	107	235
27	7	10	11	..	..	..	..	1	1	..	..	..	..	..	..	..	..	4	..	52	60	236
115	28	36	33	..	..	..	..	26	8	..	..	..	..	..	..	..	..	1	..	134	229	237
83	2	30	..	..	..	..	..	..	..	..	..	..	..	..	..	..	..	1	..	116	192	238
27	..	..	..	..	..	..	..	..	..	..	..	..	..	..	..	..	..	..	..	25	44	239
..	..	..	..	..	..	..	..	..	Uninhabited			..	..	..	..	..	..	..	..	..	..	240
..	..	..	..	..	..	..	..	..	Uninhabited			..	..	..	..	..	..	..	..	..	..	241
170	..	86	174	..	..	..	..	5	5	..	..	..	..	..	..	..	..	2	..	236	324	242
26	6	3	..	3	..	..	..	..	..	..	..	..	..	..	..	..	..	..	..	21	48	243
52	4	42	44	11	..	..	..	2	..	..	..	..	..	..	..	..	..	..	..	64	118	244
108	6	33	7	..	..	..	..	2	..	..	..	..	..	..	..	..	..	3	..	117	227	245
..	..	..	..	..	..	..	..	..	Uninhabited			..	..	..	..	..	..	..	..	..	..	246
132	18	108	82	2	..	..	..	3	2	..	..	..	..	1	..	..	..	9	3	184	290	247
31	..	27	33	7	..	..	..	4	..	..	..	..	..	..	..	..	..	..	..	73	124	248
25	2	2	1	..	..	..	..	1	..	..	..	..	..	..	..	..	..	..	..	27	42	249
32	7	5	..	..	..	..	..	..	..	..	..	..	..	..	..	..	..	..	..	31	67	250
145	4	76	93	..	..	1	..	9	..	..	..	..	..	2	1	..	..	7	..	194	344	251
53	5	16	7	..	..	..	..	..	..	..	..	..	..	..	..	..	..	3	..	141	183	252
..	..	..	..	..	..	..	..	..	Uninhabited			..	..	..	..	..	..	..	..	..	..	253
4	3	1	..	..	..	..	..	..	..	..	..	..	..	..	..	..	..	..	..	15	18	254
19	..	23	10	..	..	..	..	..	..	..	..	..	..	..	..	..	..	1	..	53	86	255
100	5	83	67	1	..	..	..	5	..	..	..	..	..	2	..	..	..	1	..	133	255	256
108	102	50	40	7	..	..	..	3	1	1	..	1	..	2	..	..	..	6	3	131	140	257
105	114	10	12	16	2	..	..	..	..	..	..	..	..	..	..	..	..	..	..	81	119	258
124	69	33	44	..	..	..	..	7	1	..	..	..	..	..	1	..	..	5	..	102	137	259
26	15	29	23	..	..	..	..	..	..	..	..	..	..	..	..	..	..	..	..	29	39	260
..	..	..	..	..	..	..	..	..	Uninhabited			..	..	..	..	..	..	..	..	..	..	261
57	1	33	34	22	17	..	..	1	..	..	..	..	..	..	..	..	..	1	..	68	132	262
188	5	76	65	5	..	..	..	2	..	..	..	..	..	..	1	..	..	3	..	201	446	263
191	4	82	15	6	2	..	..	3	..	..	-	1	..	..	..	..	..	4	..	207	416	264
56	2	15	15	..	..	..	..	..	..	..	..	..	..	..	..	..	..	1	..	41	97	265
..	..	..	..	..	..	..	..	..	Uninhabited			..	..	..	..	..	..	..	..	..	..	266
376	42	335	252	11	..	..	..	99	17	16	..	..	..	27	2	1	..	141	9	695	1,220	267
49	4	49	33	..	..	..	..	..	..	..	..	..	..	1	..	..	..	1	..	74	113	268
92	15	5	1	..	..	..	..	..	..	..	..	..	..	..	..	..	..	1	..	94	173	269
64	33	22	20	..	..	..	..	..	..	..	..	..	..	..	..	..	..	2	..	66	87	270
24	..	1	..	..	..	..	..	..	..	..	..	..	..	..	..	..	..	..	..	17	37	271
16	15	4	2	..	..	..	..	..	..	..	..	..	..	..	..	..	..	..	..	21	23	272
16	10	8	6	..	..	..	..	..	..	..	..	..	..	..	..	..	..	..	..	16	26	273
18	14	3	6	..	..	..	..	..	..	..	..	..	..	..	..	..	..	..	..	20	19	274
391	90	179	215	10	..	..	..	2	..	..	..	1	..	9	..	..	..	22	2	418	698	275
49	26	23	21	..	..	..	..	3	..	..	..	..	..	..	..	..	..	..	..	54	76	276
61	52	12	6	..	..	..	..	..	..	..	..	..	..	..	..	..	..	..	..	38	52	277
28	2	43	17	..	..	..	..	1	..	..	..	..	..	..	..	..	..	..	..	50	112	278
100	17	58	38	..	..	..	..	5	..	..	..	..	..	..	..	..	..	2	..	87	181	279
8	3	2	..	..	..	..	..	..	..	..	..	..	..	..	..	..	..	..	..	4	13	280
..	..	..	..	..	..	..	..	..	Uninhabited			..	..	..	..	..	..	..	..	..	..	281
69	1	24	2	3	..	..	..	7	..	..	..	..	..	..	..	..	..	1	..	58	155	282
32	..	1	1	1	..	..	..	..	..	..	..	..	..	..	..	..	..	..	..	13	60	283
56	..	7	9	4	..	..	..	3	..	..	..	..	..	..	..	..	..	..	..	48	113	284

PRIMARY CENSUS ABSTRACT

L.C. No.	Name of Village/ Town/Ward/ Urban Block	Area of village in Acres and of Town/ Ward in Km²	Occupied residential houses	No. of Households	Total Population (including institutional and houseless population)			Scheduled Castes		Scheduled Tribes		Literate and educated persons		(I-IX) Total Workers	
					P	M	F	M	F	M	F	M	F	M	F
1	2	3	4	5	6	7	8	9	10	11	12	13	14	15	16
285	Amajhiriya	372.93	42	42	183	94	89	..	..	61	57	27	3	57	3
286	Daraudi	2,179.48	150	197	899	468	431	19	14	324	298	82	1	303	148
287	Bhatgawan Kalan	839.88	53	58	296	149	147	26	19	113	119	20	..	99	58
288	Bhatgawan Khurd	805.69	86	97	453	226	227	..	..	226	227	16	..	150	87
289	Masiyari	2,250.78	73	76	344	169	175	44	38	56	48	7	2	106	40
290	Sarwari	1,936.38	162	187	841	408	433	79	92	224	211	68	11	254	231
291	Chitraon	2,867.32	186	236	1,128	574	554	64	71	148	153	131	14	330	42
292	Dawadahiya	260.85	19	19	129	60	69	..	..	40	52	6	..	40	18
293	Bachaha	536.18	40	40	210	109	101	..	..	108	101	8	..	69	5
294	Pathrapani	2,162.42	33	33	184	92	92	..	..	73	78	5	..	49	7
	Pathara Tola		*22*	*22*	*116*	*60*	*56*	..	..	*44*	*46*	*5*	..	*31*	*5*
	Dandi Tola		*8*	*8*	*33*	*14*	*19*	..	..	*14*	*19*	..	..	*8*	*2*
	Bharra Tola		*3*	*3*	*35*	*18*	*17*	..	..	*15*	*13*	..	..	*10*	..
295	Bataudi	2,509.76	54	54	245	124	121	..	..	103	99	12	4	60	5
296	Gajawahi	2,272.91	52	52	272	145	127	..	..	84	72	10	..	89	52
297	Chhakta	2,018.96	80	80	486	246	240	37	38	142	135	32	4	137	108
298	Keet	1,559.11	54	64	276	127	149	6	5	82	98	20	6	64	12
299	Bartuwa	5,322.53	16	16	72	40	32	..	..	26	17	5	..	21	1
300	Bansa	5,392.09	183	207	1,027	508	519	70	60	267	289	69	10	312	187
	Bansa		*103*	*116*	*562*	*270*	*292*	*17*	*17*	*159*	*174*	*50*	*10*	*167*	*101*
	Lukam Tola		*10*	*11*	*75*	*36*	*39*	..	..	*35*	*39*	..	..	*19*	*18*
	Naikan Tola		*70*	*80*	*390*	*202*	*188*	*53*	*43*	*73*	*76*	*19*	..	*126*	*68*
301	Matohara	1,639.25	3	3	17	9	8	..	..	4	3	2	..	7	..
302	Chhuda	2,756.46	129	168	764	383	381	8	14	156	160	88	10	230	122
	Mauriyan Tola		*70*	*97*	*414*	*213*	*201*	..	..	*68*	*64*	*57*	*8*	*120*	*58*
	Patpariha Tola		*9*	*9*	*54*	*32*	*22*	..	..	*3*	*6*	*8*	..	*24*	*5*
	Ramgarh Tola		*50*	*62*	*296*	*138*	*158*	*8*	*14*	*85*	*90*	*23*	*2*	*86*	*59*
303	Baheraha	1,076.36	49	58	282	139	143	7	12	89	96	11	..	90	9
	Baheraha		*42*	*46*	*231*	*115*	*116*	..	..	*72*	*81*	*11*	..	*77*	*4*
	Mauhar Tola		*7*	*12*	*51*	*24*	*27*	*7*	*12*	*17*	*15*	..	..	*13*	*5*
304	Amdih	2,862.66	116	142	737	380	357	..	..	104	113	146	13	206	144
	Amdih		*109*	*135*	*701*	*361*	*340*	..	..	*94*	*108*	*146*	*13*	*195*	*134*
	Dirri Tola		*7*	*7*	*36*	*19*	*17*	..	..	*10*	*5*	..	..	*11*	*10*
305	Pand	1,780.42	20	23	118	56	62	..	..	32	37	7	..	30	27
	Pand		*11*	*13*	*70*	*33*	*37*	..	..	*32*	*37*	*3*	..	*19*	*13*
	Mahdewa		*9*	*10*	*48*	*23*	*25*	..	..	..	..	*4*	..	*11*	*14*
306	Umarkhohi	1,581.24	31	35	187	96	91	10	5	53	51	5	..	59	20
	Umarkhohi		*25*	*29*	*159*	*81*	*78*	*10*	*5*	*38*	*38*	*5*	..	*50*	*18*
	Sharangarh		*6*	*6*	*28*	*15*	*13*	..	..	*15*	*13*	..	..	*9*	*2*
307	Malauti	2,522.97	42	46	250	131	119	7	6	80	85	8	..	72	26
308	Kalleh	3,095.01	67	67	338	187	151	26	20	104	81	11	1	97	35
	Kalleh		*7*	*7*	*28*	*16*	*12*	*6*	*4*	*8*	*4*	..	..	*9*	*1*
	Mahimandal Tola		*60*	*60*	*310*	*171*	*139*	*20*	*16*	*96*	*77*	*11*	*1*	*88*	*34*
309	Nagnodi	1,728.77	143	191	1,018	536	482	35	37	82	75	131	3	274	37
	Chauran Tola		*16*	*24*	*127*	*67*	*60*	..	..	*65*	*55*	*3*	..	*41*	*2*
	Chaubad Tola		*31*	*43*	*228*	*115*	*113*	*35*	*37*	*17*	*20*	*15*	*3*	*61*	*21*
	Lohran Tola		*37*	*43*	*228*	*127*	*101*	..	..	..	..	*48*	..	*61*	*1*
	Chamran Tola		*20*	*35*	*202*	*110*	*92*	..	..	..	..	*37*	..	*47*	*8*
	Bagaicha Tola		*39*	*46*	*233*	*117*	*116*	..	..	..	..	*28*	..	*64*	*5*
310	Pedara	1,408.79	47	47	239	123	116	1	1	95	89	18	..	69	48
311	Girui Badi	1,410.54	62	62	297	143	154	5	13	105	103	20	1	91	65
	Girui Tola		*33*	*33*	*174*	*80*	*94*	*5*	*13*	*50*	*58*	*12*	*1*	*48*	*36*

WORKERS																						
I		II		III		IV		V(a)		V(b)		VI		VII		VIII		IX		X Non-Workers		L.C. No.
M	F	M	F	M	F	M	F	M	F	M	F	M	F	M	F	M	F	M	F	M	F	
17	18	19	20	21	22	23	24	25	26	27	28	29	30	31	32	33	34	35	36	37	38	1
47	..	10	3	..	..	..	..	..	..	..	..	..	..	..	..	..	..	..	..	37	86	285
185	54	102	92	..	..	..	..	4	..	1	1	4	..	1	1	..	..	6	..	165	283	286
89	55	8	3	..	..	..	..	2	..	..	..	..	..	..	..	..	..	..	..	50	89	287
143	81	6	6	..	..	..	..	..	..	..	..	..	..	1	..	..	..	..	..	76	140	288
46	..	55	40	..	..	..	..	3	..	2	..	..	..	..	..	..	..	..	..	63	135	289
198	194	40	36	6	..	..	..	2	..	2	..	..	..	..	1	..	..	6	..	154	202	290
136	12	155	29	..	..	..	..	9	..	2	..	..	..	22	1	..	..	6	..	244	512	291
26	..	13	18	..	..	..	..	..	..	..	..	..	..	..	..	..	..	1	..	20	51	292
49	..	19	*5*	..	..	..	..	1	..	..	..	..	..	..	..	..	..	..	..	40	96	293
24	2	24	5	..	..	..	..	1	..	..	..	..	..	..	..	..	..	..	..	43	85	294
11	*1*	*20*	*4*	..	..	..	..	..	..	..	..	..	..	..	..	..	..	..	..	*29*	*51*	
4	*1*	*4*	*1*	..	..	..	..	..	..	..	..	..	..	..	..	..	..	..	..	*6*	*17*	
9	..	..	..	..	..	..	..	*1*	..	..	..	..	..	..	..	..	..	..	..	*8*	*17*	
26	2	34	3	..	..	..	..	..	..	..	..	..	..	..	..	..	..	..	..	64	116	295
65	..	21	52	..	..	..	..	..	..	..	..	..	..	..	..	..	..	3	..	56	75	296
78	..	46	106	..	..	..	..	..	1	8	..	..	..	3	1	..	..	2	..	109	132	297
36	6	25	6	..	..	..	..	..	..	..	..	..	..	..	..	..	..	3	..	63	137	298
16	1	4	..	..	..	..	..	..	..	..	..	..	..	..	..	..	..	1	..	19	31	299
147	8	139	174	8	..	..	..	12	4	..	..	..	..	2	1	..	..	4	..	196	332	300
74	*7*	*79*	*92*	*4*	..	..	..	*4*	*2*	..	..	..	..	*2*	..	..	..	*4*	..	*103*	*191*	
10	..	*9*	*18*	..	..	..	..	..	..	..	..	..	..	..	..	..	..	..	..	*17*	*21*	
63	*1*	*51*	*64*	*4*	..	..	..	*8*	*2*	..	..	..	..	..	*1*	..	..	..	..	*76*	*120*	
7	..	..	..	..	..	..	..	..	..	..	..	..	..	..	..	..	..	..	..	2	8	301
118	21	98	101	..	..	..	..	9	..	..	..	..	..	1	..	..	..	4	..	153	259	302
74	*14*	*40*	*44*	..	..	..	..	*3*	..	..	..	..	..	..	..	..	..	*3*	..	*93*	*143*	
16	*2*	*6*	*3*	..	..	..	..	*2*	..	..	..	..	..	..	..	..	..	..	..	*8*	*17*	
28	*5*	*52*	*54*	..	..	..	..	*4*	..	..	..	..	..	*1*	..	..	..	*1*	..	*52*	*99*	
57	2	28	7	..	..	..	..	5	..	..	..	..	..	..	..	..	..	..	..	49	134	303
50	*2*	*24*	*2*	..	..	..	..	*3*	..	..	..	..	..	..	..	..	..	..	..	*38*	*112*	
7	..	*4*	*5*	..	..	..	..	*2*	..	..	..	..	..	..	..	..	..	..	..	*11*	*22*	
116	61	71	82	1	..	..	..	6	1	..	..	..	..	..	..	..	..	12	..	174	213	304
116	*61*	*60*	*72*	*1*	..	..	..	*6*	*1*	..	..	..	..	..	..	..	..	*12*	..	*166*	*206*	
..	..	*11*	*10*	..	..	..	..	..	..	..	..	..	..	..	..	..	..	..	..	*8*	*7*	
16	17	14	10	..	..	..	..	..	..	..	..	..	..	..	..	..	..	..	..	26	35	305
5	*3*	*14*	*10*	..	..	..	..	..	..	..	..	..	..	..	..	..	..	..	..	*14*	*24*	
11	*14*	..	..	..	..	..	..	..	..	..	..	..	..	..	..	..	..	..	..	*12*	*11*	
38	1	20	19	..	..	..	..	1	..	..	..	..	..	..	..	..	..	..	..	37	71	306
29	..	*20*	*18*	..	..	..	..	*1*	..	..	..	..	..	..	..	..	..	..	..	*31*	*60*	
9	*1*	..	*1*	..	..	..	..	..	..	..	..	..	..	..	..	..	..	..	..	*6*	*11*	
35	..	34	26	..	..	..	..	3	..	..	..	..	..	..	..	..	..	..	..	59	93	307
64	6	26	29	..	..	..	..	7	..	..	..	..	..	..	..	..	..	..	..	90	116	308
9	..	..	*1*	..	..	..	..	..	..	..	..	..	..	..	..	..	..	..	..	*7*	*11*	
55	*6*	*26*	*28*	..	..	..	..	*7*	..	..	..	..	..	..	..	..	..	..	..	*83*	*105*	
213	11	57	26	..	..	..	..	1	..	..	..	..	..	..	..	..	..	3	..	262	445	309
14	*1*	*27*	*1*	..	..	..	..	..	..	..	..	..	..	..	..	..	..	..	..	*26*	*58*	
36	..	*24*	*21*	..	..	..	..	..	..	..	..	..	..	..	..	..	..	*1*	..	*54*	*92*	
58	..	*2*	*1*	..	..	..	..	*1*	..	..	..	..	..	..	..	..	..	..	..	*66*	*100*	
44	*7*	*3*	*1*	..	..	..	..	..	..	..	..	..	..	..	..	..	..	..	..	*63*	*84*	
61	*3*	*1*	*2*	..	..	..	..	..	..	..	..	..	..	..	..	..	..	2	..	*53*	*111*	
50	32	16	16	..	..	..	..	1	..	..	..	..	..	..	..	..	..	2	..	54	68	310
61	38	27	26	..	..	..	..	1	1	..	..	..	..	2	..	..	..	..	..	52	89	311
38	*21*	*7*	*14*	..	..	..	..	*1*	*1*	..	..	..	..	*2*	..	..	..	..	..	*32*	*58*	

PRIMARY CENSUS ABSTRACT

L.C. No.	Name of Village/ Town/Ward/ Urban Block	Area of village in Acres and of Town/ Ward in Km²	Occupied residential houses	No. of Households	Total Population (including institutional and houseless population)			Scheduled Castes		Scheduled Tribes		Literate and educated persons		(I-IX) Total Workers	
					P	M	F	M	F	M	F	M	F	M	F
1	2	3	4	5	6	7	8	9	10	11	12	13	14	15	16
	Mauhar Tola		*29*	*29*	*123*	*63*	*60*	..	..	*55*	*45*	*8*	..	*43*	*29*
312	Bhattu	1,405.00	41	41	214	126	88	..	..	52	48	22	..	68	28
313	Sannausi	2,477.08	110	174	831	435	396	5	5	113	113	88	2	247	207
314	Kirgibahra	397.71	..	..	..	..	Uninhabited	..	..	..	..	..	..	..	..
315	Puraina	663.02	20	28	130	63	67	..	..	..	..	16	1	37	26
316	Jhiriya	1,443.68	36	40	165	87	78	..	..	51	34	4	..	62	42
317	Balodi West	1,077.67	58	72	374	192	182	14	15	100	96	40	5	107	83
318	Balodi East	1,391.97	47	67	340	176	164	22	20	74	71	35	5	98	57
319	Tenduadh	2,045.44	138	138	816	418	398	86	91	76	68	120	2	253	40
	Masuriha Tola		*24*	*24*	*172*	*91*	*81*	*19*	*17*	*42*	*40*	*18*	..	*71*	*1*
	Tendua Tola		*11*	*11*	*62*	*34*	*28*	..	..	*34*	*28*	..	..	*30*	..
	Tenduadh		*103*	*103*	*582*	*293*	*289*	*67*	*74*	..	..	*102*	*2*	*152*	*39*
320	Barachh	5,707.24	321	394	2,144	1,126	1,018	145	124	228	224	317	27	592	192
	Barachh Khas		*101*	*135*	*756*	*391*	*365*	*59*	*54*	*112*	*126*	*87*	*2*	*185*	*13*
	Purantola		*220*	*259*	*1,388*	*735*	*653*	*86*	*70*	*116*	*98*	*230*	*25*	*407*	*179*
321	Jharasi	1,922.76	114	118	589	302	287	11	7	72	84	66	11	163	122
322	Khadda	3,380.82	341	400	1,976	1,020	956	97	77	258	217	261	20	559	449
	Khadda		*171*	*200*	*1,047*	*556*	*491*	*44*	*34*	..	..	*241*	*19*	*275*	*240*
	Nakha Tola		*170*	*200*	*929*	*464*	*465*	*53*	*43*	*258*	*217*	*20*	*1*	*284*	*209*
323	Koylari	4,790.42	106	113	474	254	220	10	5	96	78	35	2	141	21
	Koylari		*51*	*56*	*241*	*129*	*112*	..	..	*28*	*19*	*18*	*1*	*66*	*9*
	Dongri		*55*	*57*	*233*	*125*	*108*	*10*	*5*	*68*	*59*	*17*	*1*	*75*	*12*
324	Dhodha	3,172.34	80	84	446	238	208	32	29	94	94	62	10	138	67
325	Kudra	1,712.91	30	30	150	80	70	..	..	37	42	1	..	40	19
326	Belaha	1,218.61	44	44	375	189	186	..	..	142	139	11	..	106	95
327	Palha	818.51	22	28	150	79	71	..	..	66	63	8	..	47	35
328	Mitholi	714.75	4	4	21	14	7	..	..	3	1	..	..	10	2
329	Jamudi	4,733.25	90	90	475	244	231	9	9	180	194	21	..	112	6
330	Kutuli	2,083.29	36	36	227	112	115	2	12	40	34	1	..	55	1
331	Naugaon	1,607.08	..	..	..	..	Uninhabited	..	..	..	..	..	..	..	..
332	Pipari	1,978.17	43	48	273	149	124	..	..	34	29	3	..	104	71
	Pipari		*30*	*34*	*185*	*99*	*86*	..	..	..	..	*1*	..	*70*	*50*
	Gudhtola		*13*	*14*	*88*	*50*	*38*	..	..	*34*	*29*	*2*	..	*34*	*21*
333	Tali Kalan	3,246.49	82	83	494	249	245	11	14	123	132	7	..	*172*	104
334	Pahadiya	5,116.74	99	121	604	322	282	14	8	242	215	30	..	169	61
	Pahadiya		*76*	*92*	*449*	*241*	*208*	*14*	*8*	*189*	*167*	*25*	..	*133*	*48*
	Katantola		*10*	*12*	*81*	*41*	*40*	..	..	*20*	*19*	*2*	..	*16*	*3*
	Mauhartola		*13*	*17*	*74*	*40*	*34*	..	..	*33*	*29*	*3*	..	*20*	*10*
335	Khargadi	3,888.07	49	61	343	181	162	..	..	155	144	17	..	103	50
	Khargadi		*38*	*49*	*280*	*147*	*133*	..	..	*131*	*123*	*12*	..	*83*	*43*
	Ghoghari		*4*	*4*	*19*	*9*	*10*	..	..	*7*	*9*	*2*	..	*6*	*3*
	Lali Tola		*7*	*8*	*44*	*25*	*19*	..	..	*17*	*12*	*3*	..	*14*	*4*
336	Sichaura	2,704.38	46	55	300	159	141	..	..	153	138	2	..	93	10
337	Domhar	1,603·28	38	50	232	117	115	..	..	115	112	1	..	75	13
	Domhar		*17*	*25*	*121*	*63*	*58*	..	..	*61*	*55*	*1*	..	*40*	*3*
	Dewratola		*6*	*7*	*35*	*17*	*18*	..	..	*17*	*18*	..	..	*12*	*6*
	Kudratola		*15*	*18*	*76*	*37*	*39*	..	..	*37*	*39*	..	..	*23*	*4*
338	Pondi	3,266.04	133	159	818	442	376	38	41	178	154	84	9	262	164
	Pondi Nawa Tola		*84*	*108*	*535*	*292*	*243*	*29*	*30*	*76*	*61*	*74*	*8*	*174*	*85*
	Purantola		*25*	*25*	*132*	*72*	*60*	*9*	*11*	*26*	*24*	*4*	*1*	*42*	*37*
	Bartola		*24*	*26*	*151*	*78*	*73*	..	..	*76*	*69*	*6*	..	*46*	*42*
339	Dongarsarwar	1,537.97	38	41	218	113	105	..	..	*73*	7i	9	..	65	28

BEOHARI TAHSIL

WORKERS																						
I		II		III		IV		V(a)		V(b)		VI		VII		VIII		IX		X Non-Workers		L.C No.
M	F	M	F	M	F	M	F	M	F	M	F	M	F	M	F	M	F	M	F	M	F	
17	18	19	20	21	22	23	24	25	26	27	28	29	30	31	32	33	34	35	36	37	38	1
23	*17*	*20*	*12*	..	..	..	..	..	..	..	..	..	..	..	..	..	..	..	..	*20*	*31*	
44	6	23	22	..	..	..	..	..	..	..	..	..	..	..	..	..	..	1	..	58	60	312
151	121	83	81	..	..	..	..	10	5	..	..	..	..	..	..	..	..	3	..	188	189	313
..	..	..	..	..	..	..	..	..	..	Uninhabited		..	..	..	..	..	..	..	..	..	..	314
37	26	..	..	..	..	..	..	..	..	..	..	..	..	..	..	..	..	..	..	26	41	315
52	32	9	10	..	..	..	..	..	..	..	..	..	..	..	..	..	..	1	..	25	36	316
63	47	35	36	..	..	..	..	7	..	..	..	..	..	..	..	..	..	2	..	85	99	317
62	32	24	16	..	..	..	..	11	9	..	..	..	..	..	..	..	..	1	..	78	107	318
135	7	105	28	..	..	..	..	7	3	..	..	..	..	..	..	..	..	6	2	165	358	319
16	..	*50*	*1*	..	..	..	..	5	..	..	..	..	..	..	..	..	..	..	..	20	80	
4	..	*26*	..	..	..	..	..	..	..	..	..	..	..	..	..	..	..	..	..	*4*	*28*	
115	*7*	*29*	*27*	..	..	..	..	*2*	*3*	..	..	..	..	..	..	..	..	*6*	*2*	*141*	*250*	
313	85	178	105	6	..	..	..	58	2	1	..	..	..	1	..	5	..	30	..	534	826	320
78	*4*	*73*	*8*	*3*	..	..	..	*20*	*1*	..	..	..	..	..	..	*4*	..	*7*	..	*206*	*352*	
235	*81*	*105*	*97*	*3*	..	..	..	*38*	*1*	*1*	..	..	..	*1*	..	*1*	..	*23*	..	*328*	*474*	
108	70	50	52	..	..	..	..	1	..	..	..	..	..	1	..	..	..	3	..	139	165	321
291	209	223	227	..	..	..	..	16	11	..	..	..	..	..	..	..	..	29	2	461	507	322
199	*204*	*35*	*23*	..	..	..	..	*13*	*11*	..	..	..	..	..	..	..	..	*28*	*2*	*281*	*251*	
92	*5*	*188*	*204*	..	..	..	..	*3*	..	..	..	..	..	..	..	..	..	*1*	..	*180*	*256*	
81	6	49	14	..	..	..	..	7	1	..	..	..	..	1	..	..	..	3	..	113	199	323
47	*6*	*12*	*2*	..	..	..	..	*4*	*1*	..	..	..	..	*1*	..	..	..	*2*	..	*63*	*103*	
34	..	*37*	*12*	..	..	..	..	*3*	..	..	..	..	..	..	..	..	..	*1*	..	*50*	*96*	
81	38	40	27	13	1	..	..	2	..	..	1	..	..	..	..	..	..	2	..	100	141	324
24	11	10	8	6	..	..	..	..	..	..	..	..	..	..	..	..	..	..	..	40	51	325
83	82	10	12	13	1	..	..	..	..	..	..	..	..	..	..	..	..	..	..	83	91	326
40	34	2	1	5	..	..	..	..	..	..	..	..	..	..	..	..	..	..	..	32	36	327
3	..	3	2	4	..	..	..	..	..	..	..	..	..	..	..	..	..	..	..	4	5	328
82	2	14	4	2	..	..	..	9	..	..	..	..	..	1	..	..	..	4	..	132	225	329
35	..	20	1	..	..	..	..	..	..	..	..	..	..	..	..	..	..	..	..	57	114	330
..	..	..	..	..	..	..	..	..	..	Uninhabited		..	..	..	..	..	..	..	..	..	..	331
40	27	64	44	..	..	..	..	..	..	..	..	..	..	..	..	..	..	..	..	45	53	332
31	*6*	*39*	*44*	..	..	..	..	..	..	..	..	..	..	..	..	..	..	..	..	*29*	*36*	
9	*21*	*25*	..	..	..	..	..	..	..	..	..	..	..	..	..	..	..	..	..	*16*	*17*	
74	..	94	104	..	..	..	..	3	..	..	..	..	..	1	..	..	..	..	..	77	141	333
109	32	53	29	..	..	..	..	4	..	..	..	..	..	..	..	..	..	3	..	153	221	334
79	*22*	*47*	*26*	..	..	..	..	*4*	..	..	..	..	..	..	..	..	..	*3*	..	*108*	*160*	
11	..	*5*	*3*	..	..	..	..	..	..	..	..	..	..	..	..	..	..	..	..	*25*	*37*	
19	*10*	*1*	..	..	..	..	..	..	..	..	..	..	..	..	..	..	..	..	..	*20*	*24*	
83	41	16	1	1	..	..	..	1	8	..	..	..	..	..	..	..	..	2	..	78	112	335
69	*35*	*10*	..	*1*	..	..	..	*1*	*8*	..	..	..	..	..	..	..	..	*2*	..	*64*	*90*	
5	*3*	*1*	..	..	..	..	..	..	..	..	..	..	..	..	..	..	..	..	..	*3*	*7*	
9	*3*	*5*	*1*	..	..	..	..	..	..	..	..	..	..	..	..	..	..	..	..	*11*	*15*	
86	5	5	5	..	..	..	..	1	..	..	..	..	..	..	..	..	..	1	..	66	131	336
66	8	6	5	..	..	..	..	3	..	..	..	..	..	..	..	..	..	..	..	42	102	337
36	..	*3*	*3*	..	..	..	..	*1*	..	..	..	..	..	..	..	..	..	..	..	*23*	*55*	
12	*5*	..	*1*	..	..	..	..	..	..	..	..	..	..	..	..	...	..	..	..	*5*	*12*	
18	*3*	*3*	*1*	..	..	..	..	*2*	..	..	..	..	..	..	..	..	..	..	..	*14*	*35*	
172	..	86	164	..	..	..	..	..	..	..	..	..	..	..	..	..	..	4	..	180	212	338
122	..	*48*	*85*	..	..	..	..	..	..	..	..	..	..	..	..	..	..	*4*	..	*118*	*158*	
20	..	*22*	*37*	..	..	..	..	..	..	..	..	..	..	..	..	..	..	..	..	*30*	*23*	
30	..	*16*	*42*	..	..	..	..	..	..	..	..	..	..	..	..	..	..	..	..	*32*	*31*	
45	12	16	16	1	..	..	..	3	..	..	..	..	..	..	..	..	..	..	..	48	77	339

PRIMARY CENSUS ABSTRACT

L.C. No.	Name of Villate/ Town/Ward/ Urban Block	Area of village in Acres and of Town/ Ward in Km	Occupied residential house	No. of Households	Total Population (including institutional and houseless population)			Scheduled Castes		Scheduled Tribes		Literate and educated persons		(I-IX) Total Workers	
					P	M	F	M	F	M	F	M	F	M	F
1	2	3	4	5	6	7	8	9	10	11	12	13	14	15	16
	Dongarsarwar		*21*	*22*	*101*	*56*	*45*	..	..	*16*	*14*	*9*	..	*32*	*6*
	Kudra Tola		*17*	*19*	*117*	*57*	*60*	..	..	*57*	*60*	..	..	*33*	*22*
340	Rampur	1,931.85	22	24	136	70	66	13	17	50	42	18	..	36	8
341	Naudhiya	723.01	30	45	198	97	101	..	..	96	101	19	..	56	21
342	Uchehara Viran	1,521.42	..	..	..	Uninhabited		..	..	..	..	..	..	..	..
343	Uchehara Abad	808.80	77	103	485	254	231	..	..	164	150	29	..	158	33
	Kamran Tola		*37*	*53*	*236*	*128*	*108*	..	..	*38*	*27*	*26*	..	*80*	*14*
	Godan Tola		*40*	*50*	*249*	*126*	*123*	..	..	*126*	*123*	*3*	..	*78*	*19*
344	Mudariya Tola	3,508.40	89	101	456	225	231	8	14	27	26	17	3	136	2
345	Bansukli	4,403.50	146	194	899	473	426	114	113	213	200	135	32	252	56
346	Kunda Tola	2,135.53	111	140	748	354	394	..	..	277	307	87	6	213	44
347	Charhet	1,988.43	172	214	1,048	546	502	20	12	99	86	129	7	327	109
348	Kudra Tola	1,646.50	52	60	284	158	126	3	3	135	110	6	..	99	..
349	Ratga	1,267.04	21	31	172	86	86	..	..	86	86	..	..	49	..
350	Mair Tola	758.17	13	18	77	38	39	..	..	38	39	5	..	26	22
351	Budhsar	1,050.26	103	103	601	302	299	14	16	153	166	28	1	199	136
352	Pateriya Tola	1,611.37	68	89	412	215	197	19	16	150	133	10	..	154	107
353	Char Kidol	529.62	10	13	70	37	33	..	..	37	33	2	..	21	..
354	Barhi Kachhar	1,194.86	43	63	285	142	143	..	..	142	143	8	..	*75*	48
355	Lukam Tola	1,171.67	..	..	..	Uninhabited		..	..	..	..	..	..	..	..
356	Saradpur	1,003.13	42	52	265	133	132	..	..	133	132	6	..	74	..
357	Kudra Tola	706.98	23	34	158	82	76	..	..	49	47	5	..	50	..
358	Patharwar	517.14	27	27	143	85	58	..	..	35	22	5	..	48	..
359	Mahua Tola	1,599.27	141	174	815	407	408	26	26	120	104	45	6	226	12
360	Chhapara Tola	2,624.59	52	52	279	149	130	..	..	139	125	7	1	85	6
	Chhapara Tola		*20*	*20*	*102*	*58*	*44*	..	..	*51*	*41*	..	*1*	*34*	*1*
	Anhara Tola		*32*	*32*	*177*	*91*	*86*	..	..	*88*	*84*	*7*	..	*51*	*5*
361	Bharri	1,479.21	114	128	504	270	234	..	..	224	192	28	1	147	18
362	Kudra Tola	1,103.61	75	82	403	194	209	12	11	169	186	36	6	126	*24*
	Kudra Tola		*41*	*45*	*189*	*99*	*90*	*12*	*11*	*85*	*77*	*3*	..	*65*	*5*
	Nakta Tola		*34*	*37*	*214*	*95*	*119*	..	..	*84*	*109*	*33*	6	*61*	*19*
363	Rimar	3,045.50	191	234	1,042	508	534	18	14	356	389	32	1	314	46
	Rimar		*100*	*125*	*551*	*273*	*278*	*13*	*11*	*149*	*156*	*22*	*1*	*168*	*7*
	Dongar Tola		*54*	*70*	*303*	*136*	*167*	..	..	*130*	*162*	*5*	..	*89*	*21*
	Chhapra Tola		*37*	*39*	*188*	*99*	*89*	*5*	*3*	*77*	*71*	*5*	..	*57*	*18*
364	Sidhi	1,460.78	125	148	654	332	322	21	23	185	188	53	2	219	104
	Sidhi		*92*	*110*	*465*	*242*	*223*	*1*	*5*	*128*	*120*	*49*	*2*	*151*	*74*
	Kamran Tola		*18*	*20*	*106*	*48*	*58*	..	..	*39*	*49*	*3*	..	*38*	*15*
	Bar Tola		*15*	*18*	*83*	*42*	*41*	*20*	*18*	*18*	*19*	*1*	..	*30*	*15*
365	Sikta Tola	1,886.28	35	44	206	112	94	..	..	90	79	69	2	64	8
	Sikta Tola		*26*	*33*	*159*	*86*	*73*	..	..	*66*	*59*	*65*	*2*	*51*	*5*
	Harri Tola		*9*	*11*	47	*26*	*21*	..	..	*24*	*20*	*4*	..	*13*	*3*
366	Amjhor	2,640.41	265	335	1,591	809	782	138	141	285	291	161	19	456	*137*
	Amjhor		*110*	*151*	*708*	*344*	*364*	*45*	*44*	*158*	*191*	*76*	*11*	*189*	*105*
	Chhotki Tola		*155*	*184*	*883*	*465*	*418*	*93*	*97*	*127*	*100*	*85*	*8*	*267*	*32*
367	Nakti Tola	296.88	17	21	100	50	50	..	..	47	48	2	..	30	25
368	Ghirghori	183.99	36	50	250	128	122	..	..	116	111	10	..	78	18
369	Kusmi	1,112.23	38	45	205	104	101	..	..	100	96	11	..	69	9
370	Tendudol	1,531.06	50	70	310	158	152	12	9	123	106	6	..	109	48
371	Gandhiya	1,690.75	177	177	905	446	459	53	44	138	135	121	11	252	6
372	Gajni	794.86	83	103	449	226	223	..	..	217	214	52	3	138	23
373	Chhuihai Tola	963.75	61	73	318	138	180	9	14	122	157	49	7	96	11

WORKERS																						
I		II		III		IV		V(a)		V(b)		VI		VII		VIII		IX		X Non-Workers		
M	F	M	F	M	F	M	F	M	F	M	F	M	F	M	F	M	F	M	F	M	F	L.C. No.
17	18	19	20	21	22	23	24	25	26	27	28	29	30	31	32	33	34	35	36	37	38	1
18	*1*	*10*	*5*	*1*	..	..	..	*3*	..	..	..	..	..	..	..	..	..	..	..	*24*	*39*	
27	*11*	*6*	*11*	..	..	..	..	..	..	..	..	..	..	..	..	..	..	..	..	*24*	*38*	
9	1	5	7	..	..	..	..	20	..	..	..	..	..	1	..	..	..	1	..	34	58	340
45	3	10	18	..	..	..	..	..	..	..	..	..	..	..	..	..	..	1	..	41	80	341
..	..	..	..	..	..	..	..	..	..	Uninhabited		..	..	..	..	..	..	..	..	..	..	342
139	13	17	20	..	..	..	..	..	..	..	..	..	..	2	..	..	..	..	..	96	198	343
61	..	*17*	*14*	..	..	..	..	..	..	..	..	..	..	*2*	..	..	..	..	..	*48*	*94*	
78	*13*	..	*6*	..	..	..	..	..	..	..	..	..	..	..	..	..	..	..	..	*48*	*104*	
58	..	76	2	..	..	..	..	..	..	..	..	..	..	..	..	..	..	2	..	89	229	344
105	1	98	51	2	..	..	..	15	..	..	..	..	..	15	4	..	..	17	..	221	370	345
172	11	30	32	3	1	..	..	3	..	..	..	..	..	4	..	..	..	1	..	141	350	346
211	49	100	58	1	..	..	..	13	1	..	..	..	..	..	1	..	..	2	..	219	393	347
39	..	60	..	..	..	..	..	..	..	..	..	..	..	..	..	..	..	..	..	59	126	348
16	..	33	..	..	..	..	..	..	..	..	..	..	..	..	..	..	..	..	..	37	86	349
21	4	5	18	..	..	..	..	..	..	..	..	..	..	..	..	..	..	..	..	12	17	350
120	3	59	131	6	..	..	..	7	1	..	..	..	..	3	1	..	..	4	..	103	163	351
107	..	40	107	..	..	..	..	..	..	7	..	..	..	..	..	..	..	..	..	61	90	352
16	..	4	..	1	..	..	..	..	..	..	..	..	..	..	..	..	..	..	..	16	33	353
60	..	11	48	1	..	..	..	2	..	..	..	..	..	..	..	..	..	1	..	67	95	354
..	..	..	..	..	..	..	..	..	..	Uninhabited		..	..	..	..	..	..	..	..	..	..	355
65	..	8	..	1	..	..	..	..	..	..	..	..	..	..	..	..	..	..	..	59	132	356
43	..	6	..	1	..	..	..	..	..	..	..	..	..	..	..	..	..	..	..	32	76	357
45	..	3	..	..	..	..	..	..	..	..	..	..	..	..	..	..	..	..	..	37	58	358
175	11	43	1	..	..	..	..	4	..	..	..	..	..	2	..	..	..	2	..	181	396	359
60	2	23	4	..	..	..	..	..	..	..	..	1	..	1	..	..	..	..	..	64	124	360
26	*1*	*7*	..	..	..	..	..	..	..	..	..	*1*	..	..	..	..	..	..	..	*24*	*43*	
34	*1*	*16*	*4*	..	..	..	..	..	..	..	..	..	..	*1*	..	..	..	..	..	*40*	*81*	
95	8	41	6	4	..	..	..	1	..	..	..	..	..	2	3	..	..	4	1	123	216	361
102	..	17	22	1	..	..	..	5	2	..	..	..	..	..	..	..	..	1	..	68	185	362
52	..	*12*	*5*	..	..	..	..	*1*	..	..	..	..	..	..	..	..	..	..	..	*34*	*85*	
50	..	*5*	*17*	1	..	..	..	*4*	*2*	..	..	..	..	..	..	..	..	*1*	..	*34*	*100*	
226	10	85	36	..	..	..	..	..	..	..	..	..	..	..	..	..	..	3	..	194	488	363
119	*7*	*48*	..	..	..	..	..	..	..	..	..	..	..	..	..	..	..	*1*	..	*105*	*271*	
71	*2*	*16*	*19*	..	..	..	..	..	..	..	..	..	..	..	..	..	..	*2*	..	*47*	*146*	
36	*1*	*21*	*17*	..	..	..	..	..	..	..	..	..	..	..	..	..	..	..	..	*42*	*71*	
149	1	47	102	1	..	..	..	9	1	3	..	1	..	3	..	1	..	5	..	113	218	364
100	*1*	*33*	*72*	*1*	..	..	..	*5*	*1*	*3*	..	*1*	..	*3*	..	..	..	*5*	..	*91*	*149*	
27	..	*7*	*15*	..	..	..	..	*3*	..	..	..	..	..	..	..	*1*	..	..	..	*10*	*43*	
22	..	*7*	*15*	..	..	..	..	*1*	..	..	..	..	..	..	..	..	..	..	..	*12*	*26*	
57	8	4	..	2	..	..	..	..	..	..	..	..	..	1	..	..	..	..	..	48	86	365
44	*5*	*4*	..	*2*	..	..	..	..	..	..	..	..	..	*1*	..	..	..	..	..	*35*	*68*	
13	*3*	..	..	..	..	..	..	..	..	..	..	..	..	..	..	..	..	..	..	*13*	*18*	
294	16	134	119	..	1	..	..	5	..	2	..	..	..	9	..	..	..	12	1	353	645	366
94	*4*	*79*	*100*	..	..	..	..	..	..	*2*	..	..	..	*3*	..	..	..	*11*	*1*	*155*	*259*	
200	*12*	*55*	*19*	..	*1*	..	..	*5*	..	..	..	..	..	*6*	..	..	..	*1*	..	*198*	*386*	
4	..	26	25	..	..	..	..	..	..	..	..	..	..	..	..	..	..	..	..	20	25	367
56	..	22	18	..	..	..	..	..	..	..	..	..	..	..	..	..	..	..	..	50	104	368
55	..	10	9	3	..	..	..	1	..	..	..	..	..	..	..	..	..	..	..	35	92	369
39	..	70	48	..	..	..	..	..	..	..	..	..	..	..	..	..	..	..	..	49	104	370
183	1	47	4	9	1	..	..	10	..	..	..	..	..	..	..	..	..	3	..	194	453	371
82	2	51	21	1	..	..	..	1	..	..	..	..	..	1	..	..	..	2	..	88	200	372
82	11	10	..	..	..	..	..	4	..	..	..	..	..	..	..	..	..	..	..	42	169	373

PRIMARY CENSUS ABSTRACT

L.C. No.	Name of Village/ Town/Ward/ Urban Block	Area of village in Acres and of Town/ Ward in Km²	Occupied residential house	No. of House-holds	Total Population (including institutional and houseless population)			Scheduled Castes		Scheduled Tribes		Literate and educated persons		(I-IX) Total Workers	
					P	M	F	M	F	M	F	M	F	M	F
1	2	3	4	5	6	7	8	9	10	11	12	13	14	15	16
374	Dadar	1,460.78	158	198	994	512	482	30	22	372	353	86	1	303	218
375	Kudri	1,159.14	225	227	1,115	561	554	243	242	120	113	94	5	327	176
	Kudri		*204*	*206*	*1,000*	*504*	*496*	*224*	*227*	*90*	*84*	*89*	*5*	*294*	*157*
	Sahib Tola		*21*	*21*	*115*	*57*	*58*	*19*	*15*	*30*	*29*	*5*	..	*33*	*19*
376	Chhapra Tola	2,026.84	129	129	558	279	279	43	47	204	193	36	..	170	70
	Chhapra Tola		*55*	*55*	*235*	*118*	*117*	*6*	*6*	*96*	*94*	*24*	..	*76*	*30*
	Divta Tola		*21*	*21*	*119*	*57*	*62*	*37*	*41*	*17*	*18*	..	..	*37*	*22*
	Kndra Tola		*14*	*14*	*53*	*25*	*28*	..	..	*20*	*24*	*5*	..	*15*	*4*
	Mauhar Tola		*35*	*35*	*123*	*62*	*61*	..	..	*59*	*52*	*7*	..	*34*	*14*
	Bahar Tola		*4*	*4*	*28*	*17*	*11*	..	..	*12*	*5*	..	..	*8*	..
377	Kharika Tola	375.34	38	38	190	95	95	43	43	21	25	5	..	63	13
	Kharika Tola		*33*	*33*	*153*	*75*	*78*	*43*	*43*	*6*	*12*	*5*	..	*50*	*11*
	Medra Tola		*5*	*5*	*37*	*20*	*17*	..	..	*15*	*13*	..	..	*13*	*2*
378	Darain	1,215.44	141	141	662	317	345	..	..	112	132	84	..	194	29
	Darain		*94*	*94*	*477*	*230*	*247*	..	..	*35*	*45*	*81*	..	*133*	*19*
	Bar Tola		*47*	*47*	*185*	*87*	*98*	..	..	*77*	*87*	*3*	..	*61*	*10*
379	Jagda	580.73	123	143	650	328	322	3	3	177	167	64	6	230	84
380	Mair Tola	291.95	42	49	287	148	139	..	..	148	139	9	..	100	5
	Mair Tola		*31*	*34*	*189*	*100*	*89*	..	..	*100*	*89*	*6*	..	*69*	*5*
	Kharsolan		*12*	*15*	*98*	*48*	*50*	..	..	*48*	*50*	*3*	..	*31*	..
381	Mithi	1,134.14	118	138	721	362	359	121	117	100	104	63	6	222	175
	Mithi		*67*	*81*	*424*	*214*	*210*	*16*	*18*	*85*	*87*	*44*	*1*	*131*	*116*
	Kharifa Tola		*51*	*57*	*297*	*148*	*149*	*105*	*99*	*15*	*17*	*19*	*5*	*91*	*59*
382	Chandora	1,316.43	91	91	459	238	221	..	..	172	167	49	..	152	70
	Chandora		*47*	*47*	*240*	*127*	*113*	..	..	*74*	*72*	*33*	..	*75*	*27*
	Kharra Tola		*44*	*44*	*219*	*111*	*108*	..	..	*98*	*95*	*16*	..	*77*	*43*
383	Nawa Tola	1,063.08	46	46	236	125	111	22	22	99	85	14	..	68	46
384	Lapri	923.51	107	187	1,006	497	509	111	113	196	219	78	3	294	149
385	Kurran Tola	2,852.72	12	12	54	31	23	3	3	10	9	1	..	17	9
	Kurran Tola		*3*	*3*	*12*	*8*	*4*	..	..	*1*	..	*1*	..	*3*	*2*
	Nawa Tola		*9*	*9*	*42*	*23*	*19*	*3*	*3*	*9*	*9*	..	..	*14*	*7*

BEOHARI

12/X	**Beohari (N.A.)**	**27.11**	**1,311**	**8,124**		**3,841**		**214**		**731**		**599**		**340**	
				1,507		**4,283**		**207**		**704**		**1,851**		**1,963**	
12/X/ 1	*Ward No. 1*		*118*	*151*	*824*	*415*	*409*	..	..	*207*	*236*	*26*	*4*	*206*	*32*
12/X/ 2	*Ward No. 2*		*124*	*184*	*890*	*447*	*443*	*15*	*13*	*298*	*306*	*45*	*4*	*259*	*184*
12/X/ 3	*Ward No. 3*		*118*	*131*	*762*	*393*	*369*	..	..	*3*	*2*	*231*	*77*	*154*	*8*
12/X/ 4	*Ward No. 4*		*127*	*135*	*859*	*451*	*408*	..	..	..	..	*274*	*122*	*188*	*14*
12/X/ 5	*Ward No. 5*		*111*	*113*	*715*	*370*	*345*	..	..	..	..	*254*	*115*	*144*	*4*
12/X/ 6	*Ward No. 6*		*126*	*130*	*741*	*393*	*348*	..	..	..	..	*230*	*88*	*146*	*10*
12/X/ 7	*Ward No. 7*		*136*	*145*	*759*	*439*	*320*	..	..	*5*	..	*284*	*89*	*162*	*7*
12/X/ 8	*Ward No. 8*		*139*	*159*	*683*	*396*	*287*	*81*	*95*	*12*	..	*176*	*57*	*241*	*20*
12/X/ 9	*Ward No. 9*		*130*	*170*	*812*	*421*	*391*	*96*	*85*	*1*	*1*	*143*	*21*	*189*	*11*
12/X/10	*Ward No. 10*		*152*	*152*	*848*	*451*	*397*	*2*	*3*	*84*	*80*	*184*	*22*	*214*	*47*
12/X/11	*Ward No. 11*		*30*	*37*	*231*	*107*	*124*	*13*	*18*	*94*	*106*	*4*	..	*60*	*3*

BEOHARI TAHSIL
BEOHARI (N. A.)

WORKERS																					
I		II		III		IV		V(a)		V(b)		VI		VII		VIII		IX		X Non-Workers		L.C. No.
M	F	M	F	M	F	M	F	M	F	M	F	M	F	M	F	M	F	M	F	M	F	
17	18	19	20	21	22	23	24	25	26	27	28	29	30	31	32	33	34	35	36	37	38	1
238	185	38	27	8	..	..	..	13	5	..	..	..	..	6	1	..	..	..	..	209	264	374
203	18	77	141	9	1	..	..	15	7	..	..	..	..	4	2	..	..	19	7	234	378	375
179	*12*	*75*	*131*	*7*	*1*	..	..	*11*	*4*	..	..	..	..	*4*	*2*	..	..	*18*	*7*	*210*	*339*	
24	*6*	*2*	*10*	*2*	..	..	..	*4*	*3*	..	..	..	..	..	..	..	..	*1*	..	*24*	*39*	
120	2	36	68	7	..	..	..	3	..	..	..	..	..	2	..	..	..	2	..	109	209	376
55	*1*	*14*	*29*	*3*	..	..	..	..	..	..	..	..	..	*2*	..	..	..	*2*	..	*42*	*87*	
16	..	*17*	*22*	*1*	..	..	..	*3*	..	..	..	..	..	..	..	..	..	..	..	*20*	*40*	
15	..	..	*4*	..	..	..	..	..	..	..	..	..	..	..	..	..	..	..	..	*10*	*24*	
26	*1*	*5*	*13*	*3*	..	..	..	..	..	..	..	..	..	..	..	..	..	..	..	*28*	*47*	
8	..	..	..	..	..	..	..	..	..	..	..	..	..	..	..	..	..	..	..	9	*11*	
43	2	18	11	..	..	..	..	1	..	..	..	..	..	..	..	..	..	1	..	32	82	377
38	*2*	*10*	*9*	..	..	..	..	*1*	..	..	..	..	..	..	..	..	..	*1*	..	*25*	*67*	
5	..	*8*	*2*	..	..	..	..	..	..	..	..	..	..	..	..	..	..	..	..	*7*	*15*	
155	8	26	21	2	..	..	..	..	..	..	..	..	..	..	..	..	..	11	..	123	316	378
104	*7*	*16*	*12*	*2*	..	..	..	..	..	..	..	..	..	..	..	..	..	*11*	..	*97*	*228*	
51	*1*	*10*	*9*	..	..	..	..	..	..	..	..	..	..	..	..	..	..	..	..	*26*	*88*	
181	15	29	62	7	..	..	..	7	7	..	..	..	..	..	..	..	..	6	..	98	238	379
100	5	..	..	..	..	..	..	..	..	..	..	..	..	..	..	..	..	..	..	48	134	380
69	*5*	..	..	..	..	..	..	..	..	..	..	..	..	..	..	..	..	..	..	*31*	*84*	
31	..	..	..	..	..	..	..	..	..	..	..	..	..	..	..	..	..	..	..	*17*	*50*	
181	148	24	22	..	..	..	..	11	5	..	..	..	..	1	..	..	..	5	..	140	184	381
114	*106*	*8*	*8*	..	..	..	..	*6*	*2*	..	..	..	..	..	..	..	..	*3*	..	*83*	*94*	
67	*42*	*16*	*14*	..	..	..	..	*5*	*3*	..	..	..	..	*1*	..	..	..	*2*	..	*57*	*90*	
103	13	36	55	3	..	..	..	5	1	..	..	..	..	2	1	..	..	3	..	86	151	382
48	*5*	*17*	*21*	..	..	..	..	*5*	*1*	..	..	..	..	*2*	..	..	..	*3*	..	*52*	*86*	
55	*8*	*19*	*34*	*3*	..	..	..	..	..	..	..	..	..	..	*1*	..	..	..	..	*34*	*65*	
64	1	2	45	1	..	..	..	..	..	..	..	..	..	1	..	..	..	..	..	57	65	383
226	118	56	26	..	..	..	..	11	5	..	..	..	..	1	..	..	..	..	..	203	360	384
14	6	2	3	..	..	..	..	1	..	..	..	..	..	..	..	..	..	..	..	14	14	385
3	*2*	..	..	..	..	..	..	..	..	..	..	..	..	..	..	..	..	..	..	*5*	*2*	
11	*4*	*2*	*3*	..	..	..	..	*1*	..	..	..	..	..	..	..	..	..	..	..	9	*12*	

NOTIFIED AREA

595		**414**		**10**		**1**		**141**		**102**		**4**		**304**		**76**		**316**		**2,320**		**12/X**
	27		**253**		..		..		**9**		**3**		..		**22**		..		**26**	**3,501**		
70	*2*	*136*	*30*	..	..	..	..	..	..	..	..	..	..	..	..	..	..	..	..	*209*	*377*	*12/X/1*
24	*9*	*186*	*158*	..	..	..	..	*9*	*4*	*8*	*2*	..	..	*24*	*10*	*1*	..	*7*	*1*	*188*	*259*	*12/X/2*
86	*4*	*4*	..	..	..	..	..	*7*	..	*4*	..	..	..	*13*	..	*1*	..	*39*	*4*	*239*	*361*	*12/X/3*
58	*3*	*1*	..	..	..	*1*	..	*30*	*2*	*5*	..	..	..	*62*	*2*	*3*	..	*28*	*7*	*263*	*394*	*12/X/4*
33	*1*	..	..	..	..	..	..	*13*	..	..	..	..	..	*84*	*3*	..	..	*14*	..	*226*	*341*	*12/X/5*
26	*1*	*22*	*5*	*1*	..	..	..	*9*	..	*12*	..	*1*	..	*32*	*2*	*2*	..	*41*	*2*	*247*	*338*	*12/X/6*
23	..	*7*	..	..	..	..	..	*16*	..	*6*	..	..	..	*47*	*2*	*4*	..	*59*	*5*	*277*	*313*	*12/X/7*
25	..	*8*	*14*	*9*	..	..	..	..	..	*46*	*1*	*1*	..	*27*	..	*47*	..	*78*	*5*	*155*	*267*	*12/X/8*
60	*2*	..	*1*	..	..	..	..	*38*	*3*	*21*	..	*1*	..	*15*	*3*	*17*	..	*37*	*2*	*232*	*380*	*12/X/9*
139	*4*	*46*	*43*	..	..	..	..	*14*	..	..	..	*1*	..	..	..	*1*	..	*13*	..	*237*	*350*	*12/X/10*
51	*1*	*4*	*2*	..	..	..	..	*5*	..	..	..	—	—	..	..	..	..	..	..	*47*	*121*	*12/X/11*

PRIMARY CENSUS ABSTRACT

L.C. No.	Name of Village/ Town/Ward/ Urban Block	Area of village in Acres and of Town/ Ward in Km²	Occupied residential house	No. of Households	Total Population (including institutional and houseless population)			Scheduled Castes		Scheduled Tribes		Literate and educated persons		(I-IX) Total Worker	
					P	M	F	M	F	M	F	M	F	M	F
1	2	3	4	5	6	7	8	9	10	11	12	13	14	15	16
12/2	**Bandhogarh Tahsil (Rural)**	**3,586.3**	**29,087**	**35,251**	**184,029**	**93,300**	**90,729**	**6,685**	**6,562**	**39,333**	**38,547**	**20,291**	**3,225**	**50,373**	**15,969**
1	Jobi	4,112.48	249	288	1,501	757	744	87	106	111	110	298	50	413	174
2	Darbar	897.18	89	89	498	250	248	..	..	134	121	86	32	128	81
3	Majhokhar	1,040.25	66	84	461	244	217	..	..	46	47	112	8	135	22
4	Khalaudh	902.73	167	167	756	400	356	26	29	25	37	141	20	197	44
5	Kai	564.82	..	..	..	Uninhabited		..	..	..	..	..	..	..	..
6	Podiya	746.66	91	91	440	214	226	43	42	11	16	66	9	88	15
7	Dhanwahi	834.46	80	80	500	250	250	43	57	9	7	47	5	134	6
8	Sahijana *alias* Kakarhati	777.22	13	14	69	33	36	..	..	17	22	9	2	19	14
9	Hinauti	522.27	..	..	..	Uninhabited		..	..	..	..	..	..	..	..
10	Padkhuri	2,906.91	261	278	1,351	682	669	91	102	123	113	184	36	338	174
11	Nadaman	1,076.68	107	135	588	291	297	23	26	35	46	11	2	136	30
12	Nadaman	152.53	..	..	..	Uninhabited		..	..	..	..	..	..	..	..
13	Baseha	588.00	8	9	45	23	22	..	..	1	1	6	1	12	3
14	Bharewa	1,839.12	162	209	659	341	318	29	24	39	49	101	21	162	2
	Manjha Tola		*91*	*112*	*348*	*186*	*162*	*28*	*24*	*20*	*21*	*38*	*4*	*87*	*2*
	Jhiriya Tola		*71*	*97*	*311*	*155*	*156*	*1*	..	*19*	*28*	*63*	*17*	*75*	..
15	Dongari Tola	311.88	66	66	373	195	178	34	22	11	12	44	12	94	5
16	Itma	1,272.85	78	78	294	154	140	3	2	38	39	45	8	100	..
17	Baralumaha	1,100.57	..	..	..	Uninhabited		..	..	..	..	..	..	..	..
18	Indwar	3,691.45	268	313	1,566	788	778	66	53	101	94	296	60	392	1
19	Chhap No. 1	394.56	14	15	112	51	61	..	..	2	3	5	..	29	5
20	Chhap No. 2	400.48	12	19	106	49	57	..	..	..	..	3	..	26	11
21	Jhalwar	2,545.62	41	46	266	146	120	142	120	..	..	10	..	86	27
22	Jhal	1,512.34	122	122	660	336	324	45	55	60	61	90	10	179	..
23	Dudhmaniya	631.74	..	..	..	Uninhabited		..	..	..	..	..	..	..	..
24	Baturawah	1,403.66	20	20	115	52	63	..	..	52	63	..	..	32	..
25	Bholgarh	1,862.20	103	112	663	351	312	49	40	111	102	94	12	186	28
26	Chansura	1,434.09	100	136	684	340	344	59	71	..	..	72	10	207	149
27	Damoy	2,846.53	186	231	1,234	606	628	89	96	105	88	208	83	299	29
28	Bamhangawan	2,149.07	102	150	728	368	360	9	6	160	151	45	6	228	42
29	Mugmani	627.79	127	147	776	391	385	32	40	44	38	156	24	184	102
30	Basehi	450.92	15	15	75	39	36	..	..	8	6	19	11	22	2
31	Asodh	2,759.11	174	193	985	513	472	29	26	67	73	173	3	284	157
32	Patana	493.32	..	..	..	Uninhabited		..	..	..	..	..	..	..	..
33	Bara	698.90	43	48	220	120	100	1	..	24	26	30	..	66	49
34	Chimta	535.37	37	42	225	105	120	1	1	13	12	25	2	59	54
35	Kotari	1,567.07	98	103	656	337	319	30	29	29	35	88	6	154	37
36	Madain Tola	925.55	23	30	130	65	65	..	..	..	..	24	..	34	9
37	Tikuri	772.12	120	158	781	371	410	32	56	26	32	161	36	192	96
38	Kherwa	720.95	47	47	231	110	121	..	..	25	23	28	9	59	10
39	Gadariya Tola	2,230.17	38	38	181	100	81	6	1	16	11	16	4	66	7
40	Mahroi	1,558.51	52	96	672	333	339	28	32	29	32	117	29	187	121
41	Rohaniya	1,055.08	37	52	294	155	139	..	..	22	21	49	18	83	11
42	Baktala	534.95	6	9	86	46	40	..	..	..	..	21	7	19	..
43	Devgawan	1,256.01	98	123	722	374	348	36	34	29	30	147	21	167	20
44	Karsara No 1	427.31	41	50	237	114	123	..	..	12	6	13	..	52	9
45	Amarpur	1,854.89	273	315	1,638	855	783	127	115	47	39	390	79	441	54
46	Karsara No 2	167.96	..	..	..	Uninhabited		..	..	..	..	..	..	..	..
47	Bachhad	3,731.06	206	263	1,450	746	704	83	80	83	94	298	58	377	97

BANDHOGARH TAHSIL

WORKERS																						
I		II		III		IV		V(a)		V(b)		VI		VII		VIII		IX		X Non-Workers		L.C. No.
M	F	M	F	M	F	M	F	M	F	M	F	M	F	M	F	M	F	M	F	M	F	
17	18	19	20	21	22	23	24	25	26	27	28	29	30	31	32	33	34	35	36	37	38	1
33,694		**12,003**		**442**		**67**		**1,304**		**220**		**44**		**363**		**221**		**2,015**		**42,927**		**12/2**
5,406		**10,033**		**60**		**2**		**248**		**31**		**4**		**25**		**4**		**156**		**74,760**		
237	63	148	106	..	..	..	..	3	1	3	2	..	..	6	..	..	..	16	2	344	570	1
79	45	41	35	..	..	..	..	..	..	..	1	..	..	..	..	..	..	8	..	122	167	2
108	17	13	5	..	..	..	..	..	..	1	..	..	..	1	..	..	..	12	..	109	195	3
129	13	53	31	..	..	..	..	2	..	1	..	..	..	1	..	..	..	11	..	203	312	4
..	..	..	..	..	..	..	..	..	..	Uninhabited		..	..	..	..	..	..	..	..	..	..	5
63	8	15	6	..	..	..	..	..	1	..	..	..	..	..	..	..	..	10	..	126	211	6
116	3	14	3	..	..	..	..	..	..	2	..	..	..	..	..	..	..	2	..	116	244	7
13	9	6	5	..	..	..	..	..	..	..	..	..	..	..	..	..	..	..	..	14	22	8
..	..	..	..	..	..	..	..	..	..	Uninhabited		..	..	..	..	..	..	..	..	..	..	9
217	85	74	79	6	1	..	..	11	8	3	..	..	..	7	..	..	..	20	1	344	495	10
123	15	10	14	..	..	..	..	..	1	..	..	..	..	..	..	..	..	3	..	155	267	11
..	..	..	..	..	..	..	..	..	..	Uninhabited		..	..	..	..	..	..	..	..	..	..	12
11	2	1	1	..	..	..	..	..	..	..	..	..	..	..	..	..	..	..	..	11	19	13
141	2	5	..	..	..	..	..	..	..	..	..	..	..	..	..	..	..	16	..	179	316	14
73	*2*	*5*	..	..	..	..	..	..	..	..	..	..	..	..	..	..	..	*9*	..	*99*	*160*	
68	..	..	..	..	..	..	..	..	..	..	..	..	..	..	..	..	..	*7*	..	*80*	*156*	
68	3	9	1	..	..	..	..	..	..	..	..	..	..	..	..	..	..	17	1	101	173	15
73	..	27	..	..	..	..	..	..	..	..	..	..	..	..	..	..	..	..	..	54	140	16
..	..	..	..	..	..	..	..	..	..	Uninhabited		..	..	..	..	..	..	..	..	..	..	17
312	..	38	1	8	..	..	..	6	..	1	..	..	..	5	..	..	..	22	..	396	777	18
18	..	..	..	9	5	..	..	..	..	..	..	..	..	..	..	..	..	2	..	22	56	19
9	..	10	..	..	3	..	..	..	..	..	..	..	..	..	..	..	..	7	8	23	46	20
59	12	27	15	..	..	..	..	..	..	..	..	..	..	..	..	..	..	..	..	60	93	21
156	..	18	..	..	..	..	..	..	..	..	..	..	..	..	..	..	..	5	..	157	324	22
..	..	..	..	..	..	..	..	..	..	Uninhabited		..	..	..	..	..	..	..	..	..	..	23
19	..	12	..	..	..	..	..	1	..	..	..	..	..	..	..	..	..	..	..	20	63	24
120	..	39	24	..	..	..	..	11	4	..	..	..	..	1	..	15	..	..	..	165	284	25
12	5	189	144	..	..	..	..	..	..	..	..	..	..	..	..	..	..	6	..	133	195	26
199	2	59	24	..	..	..	..	4	..	..	..	..	..	4	1	2	..	31	2	307	599	27
171	5	54	37	..	..	..	..	..	..	..	..	..	..	..	..	..	..	3	..	140	318	28
129	60	34	40	5	..	..	..	6	2	..	..	..	..	1	..	1	..	8	..	207	283	29
17	1	4	1	..	..	..	..	..	..	..	..	..	..	..	..	..	..	1	..	17	34	30
223	81	44	73	3	..	..	..	7	1	1	..	..	..	1	2	..	..	5	..	229	315	31
..	..	..	..	..	..	..	..	..	..	Uninhabited		..	..	..	..	..	..	..	..	..	..	32
45	27	21	22	..	..	..	..	..	..	..	..	..	..	..	..	..	..	..	..	54	51	33
51	47	6	7	..	..	..	..	1	..	..	..	..	..	..	..	..	..	1	..	46	66	34
103	5	51	32	..	..	..	..	..	..	..	..	..	..	..	..	..	..	..	..	183	282	35
33	9	..	..	..	..	..	..	..	..	..	..	..	..	..	..	..	..	1	..	31	56	36
131	28	42	68	..	..	..	..	2	..	1	..	1	..	..	..	5	..	10	..	179	314	37
52	6	5	4	..	..	..	..	..	..	..	..	..	..	..	..	..	..	2	..	51	111	38
36	1	1	..	..	..	..	..	..	..	..	..	..	..	..	..	13	2	16	4	34	74	39
121	69	57	52	..	..	..	..	..	..	..	..	..	..	4	..	..	..	5	..	146	218	40
66	..	17	11	..	..	..	..	..	..	..	..	..	..	..	..	..	..	..	..	72	128	41
11	..	4	..	..	..	..	..	..	..	..	..	..	..	..	..	1	..	3	..	27	40	42
113	2	44	17	..	..	..	..	..	1	..	..	..	..	..	..	4	..	6	..	207	328	43
36	5	14	4	1	..	..	..	..	..	..	..	..	..	..	..	..	..	1	..	62	114	44
239	8	74	39	1	..	..	..	65	2	..	..	..	..	3	..	2	..	57	5	414	729	45
..	..	..	..	..	..	..	..	..	..	Uninhabited		..	..	..	..	..	..	..	..	..	..	46
246	11	100	81	..	..	..	..	7	2	..	..	..	..	4	3	1	..	19	..	369	607	47

PRIMARY CENSUS ABSTRACT

L.C. No.	Name of Village/ Town/Ward/ Urban Block	Area of village in Acres and of Town/ Ward in Km²	Occupied residential houses	No. of Households	Total Population (including institutional and houseless population)			Scheduled Castes		Scheduled Tribes		Literate and educated persons		(1-IX) Total Workers	
					P	M	F	M	F	M	F	M	F	M	F
1	2	3	4	5	6	7	8	9	10	11	12	13	14	15	16
48	Dighiya	797.39	14	17	64	34	30	18	16	16	14	1	..	20	12
49	Bharauli	620.70	26	32	174	98	76	..	..	4	2	38	3	47	..
50	Bachaha	1,402.59	124	154	808	412	396	60	50	30	31	87	2	239	107
51	Kudi	742.17	37	46	188	91	97	..	..	19	22	36	14	49	15
52	Salaiya	1,079.44	107	123	577	291	286	14	20	..	1	102	6	186	114
53	Mudgudi	2,799.82	164	182	872	438	434	40	46	33	27	145	6	268	135
54	Padwar	2,126.69	150	190	898	441	457	22	16	23	36	134	15	209	52
	Kachhiya Tola		*34*	*53*	*286*	*136*	*150*	..	..	..	..	*45*	*2*	*66*	*4*
	Kupara Tola		*116*	*137*	*612*	*305*	*307*	*22*	*16*	*23*	*36*	*89*	*13*	*143*	*48*
55	Pitaur	2,087.71	25	34	215	112	103	14	7	..	..	12	..	56	4
56	Beldi	2,560.29	142	178	868	444	424	16	13	25	35	112	6	271	199
	Bramhan Tola		*38*	*49*	*230*	*116*	*114*	..	..	*6*	*15*	*38*	*4*	*72*	*64*
	Gadariya Tola		*104*	*129*	*638*	*328*	*310*	*16*	*13*	*19*	*20*	*74*	*2*	*199*	*135*
57	Chilhari	4,729.71	252	350	1,789	910	879	108	107	57	43	264	74	484	16
58	Bardauha	1,784.91	19	26	168	87	81	4	5	11	11	29	4	50	1
59	Kudiya	3,426.31	..	..	..	..	Uninhabited	..	..	..	..	..	..	..	..
60	Umariya	2,326.44	142	220	1,135	578	557	33	37	182	176	78	2	315	90
61	Bakeli	1,845.35	77	101	456	212	244	58	65	45	60	16	1	114	18
62	Karondiya	1,715.79	22	38	175	89	86	18	11	41	41	3	..	51	2
63	Hardua	1,931.40	62	75	416	203	213	17	30	17	14	49	3	107	4
64	Sukhdas	2,137.66	104	144	782	366	416	117	132	112	129	81	18	184	11
65	Gajraha	2,160.98	28	28	140	78	62	..	..	39	35	3	2	41	3
66	Paljha	1,846.82	71	81	397	206	191	8	13	15	18	44	3	106	19
67	Chandwar	2,496.21	92	112	581	283	298	..	..	46	54	123	13	164	104
68	Kothiya	2,004.80	13	16	81	41	40	..	..	31	36	8	..	29	30
69	Naman	729.80	..	..	..	..	Unnihabited	..	..	..	..	..	..	..	..
70	Panpatha	1,707.29	51	51	196	99	97	7	6	21	28	44	8	58	4
71	Majhauli	3,968.14	58	58	262	144	118	..	..	96	81	49	1	90	10
72	Kaseru	6,077.37	68	78	378	191	187	20	18	118	111	16	..	103	22
73	Chitraon	2,903.98	123	123	576	302	274	11	4	25	34	44	3	175	26
	Majhtolapur		*99*	*99*	*390*	*197*	*193*	*11*	*4*	*25*	*34*	*16*	..	*107*	*22*
	Chitarawpur		*24*	*24*	*186*	*105*	*81*	..	..	..	..	*28*	*3*	*68*	*4*
74	Majh Tola	1,732.21	8	8	36	18	18	..	..	..	..	4	..	12	1
75	Hardi	1,459.23	47	47	264	137	127	..	..	..	..	9	1	79	13
76	Kudari	1,390.30	30	46	265	142	123	9	12	29	15	49	2	80	16
77	Kushmaha	4,025.44	51	51	220	119	101	6	2	88	78	13	3	67	22
78	Gangital	1,278.39	15	17	111	52	59	..	..	52	59	1	..	28	14
79	Sejwahi	3,591.55	44	44	204	108	96	..	..	75	66	10	1	56	45
80	Jukwahi	2,165.37	..	..	..	..	Uninhabited	..	..	..	..	..	..	..	..
81	Bhejrauha	917.16	..	..	..	..	Uninhabited	..	..	..	..	..	..	..	..
82	Ramna No. 2	8,784.50	..	..	..	..	Uninhabited	..	..	..	..	..	..	..	..
83	Baghdo	1,413.51	6	6	44	30	14	..	..	30	14	1	..	13	1
84	Sehra	521.69	38	43	251	137	114	..	..	95	75	29	4	74	6
85	Dhakodar	645.05	28	35	231	117	114	..	..	70	65	30	1	56	24
86	Nawgawan	1,442.25	115	185	826	432	394	39	49	36	33	154	3	244	42
87	Kathar	2,077.26	23	29	144	74	70	40	38	33	32	2	..	40	22
	Katahar		*3*	*3*	*21*	*10*	*11*	*10*	*11*	..	..	..	..	*5*	*2*
	Katarantoh		*20*	*26*	*123*	*64*	*59*	*30*	*27*	*33*	*32*	*2*	..	*35*	*20*
88	Chhapdaur	2,696.23	89	91	491	244	247	41	41	87	81	35	4	123	63
	Chhapdaur		*2*	*2*	*3*	*2*	*1*	..	..	..	..	..	..	*2*	*1*
	Umariya Tola		*63*	*64*	*370*	*187*	*183*	*32*	*32*	*43*	*34*	*34*	*4*	*88*	*31*
	Baghmara Tola		*5*	*5*	*24*	*12*	*12*	*9*	*9*	*3*	*3*	..	..	*8*	*6*

BANDHOGARH TAHSIL

WORKERS																						
I		II		III		IV		V(a)		V(b)		VI		VII		VIII		IX		X Non-Workers		L.C. No.
M	F	M	F	M	F	M	F	M	F	M	F	M	F	M	F	M	F	M	F	M	F	
17	18	19	20	21	22	23	24	25	26	27	28	29	30	31	32	33	34	35	36	37	38	1
9	..	11	12	..	..	..	..	..	..	..	..	..	..	..	..	..	..	..	..	14	18	48
47	..	..	..	..	..	..	..	..	..	..	..	..	..	..	..	..	..	..	..	51	76	49
191	54	44	53	..	..	..	..	3	..	..	..	..	..	..	..	..	..	1	..	173	289	50
37	4	8	11	..	..	..	..	..	..	1	..	..	..	2	..	..	..	1	..	42	82	51
150	88	17	26	9	..	..	..	4	..	..	..	..	..	..	..	..	..	6	..	105	172	52
219	104	34	31	..	..	..	..	10	..	..	..	..	..	..	..	..	..	5	..	170	299	53
151	7	30	40	1	..	..	..	16	..	1	1	..	..	1	..	..	..	9	4	232	405	54
59	*4*	*2*	..	..	..	..	..	..	..	..	..	..	..	..	..	..	..	*5*	..	*70*	*146*	
92	*3*	*28*	*40*	*1*	..	..	..	*16*	..	*1*	*1*	..	..	*1*	..	..	..	*4*	*4*	*162*	*259*	
48	..	4	4	..	..	..	..	4	..	..	..	..	..	..	..	..	..	..	..	56	99	55
226	171	37	26	..	..	..	..	3	2	1	..	..	..	..	..	..	..	4	..	173	225	56
67	*56*	*5*	*8*	..	..	..	..	..	..	..	..	..	..	..	..	..	..	..	..	*44*	*50*	
159	*115*	*32*	*18*	..	..	..	..	*3*	*2*	*1*	..	..	..	..	..	..	..	*4*	..	*129*	*175*	
309	4	99	9	1	..	..	..	21	1	..	..	..	..	33	..	..	..	21	2	426	863	57
37	1	11	..	..	..	..	..	1	..	..	..	..	..	..	..	..	..	1	..	37	80	58
..	..	..	..	..	..	..	..	..	..	Uninhabited		..	..	..	..	..	..	..	..	..	..	59
191	7	95	70	..	..	..	..	20	13	..	..	..	..	1	..	..	..	8	..	263	467	60
66	2	29	14	..	..	..	..	13	2	3	..	..	..	..	..	..	..	3	..	98	226	61
43	..	6	2	..	..	..	..	2	..	..	..	..	..	..	..	..	..	..	..	38	84	62
107	4	..	..	..	..	..	..	..	..	..	..	..	..	..	..	..	..	..	..	96	209	63
146	1	21	10	..	..	..	..	14	..	..	..	..	..	..	..	..	..	3	..	182	405	64
36	2	5	1	..	..	..	..	..	..	..	..	..	..	..	..	..	..	..	..	37	59	65
78	4	26	15	..	..	..	..	..	..	..	..	..	..	..	..	..	..	2	..	103	172	66
91	4	62	100	1	..	..	..	6	..	..	..	..	..	..	..	..	..	4	..	119	194	67
12	..	13	30	..	..	..	..	4	..	..	..	..	..	..	..	..	..	..	..	12	10	68
..	..	..	..	..	..	..	..	..	..	Uninhabited		..	..	..	..	..	..	..	..	..	..	69
31	3	7	..	..	..	..	..	5	..	..	..	..	..	..	..	..	..	15	1	41	93	70
68	1	18	9	..	..	..	..	..	..	..	..	..	..	..	..	1	..	3	..	54	108	71
69	..	24	15	..	..	..	..	7	7	..	..	..	..	..	..	..	..	3	..	88	165	72
143	12	11	13	14	..	..	..	2	..	3	..	..	..	..	..	..	1	2	..	127	248	73
89	*9*	*11*	*12*	*5*	..	..	..	*1*	..	..	..	..	..	..	..	..	*1*	*1*	..	*90*	*171*	
54	*3*	..	*1*	*9*	..	..	..	*1*	..	*3*	..	..	..	..	..	..	..	*1*	..	*37*	*77*	
8	..	..	1	4	..	..	..	..	..	..	..	..	..	..	..	..	..	..	..	6	17	74
64	8	4	4	5	1	..	..	3	..	3	..	..	..	..	..	..	..	..	..	58	114	75
68	1	11	15	..	..	..	..	..	..	..	..	..	..	..	..	..	..	1	..	62	107	76
48	2	18	20	..	..	..	..	..	..	..	..	..	..	..	..	..	..	1	..	52	79	77
27	..	1	14	..	..	..	..	..	..	..	..	..	..	..	..	..	..	..	..	24	45	78
36	2	17	43	..	..	..	..	1	..	..	..	..	..	..	..	..	..	2	..	52	51	79
..	..	..	..	..	..	..	..	..	..	Uninhabited		..	..	..	..	..	..	..	..	..	..	80
..	..	..	..	..	..	..	..	..	..	Uninhabited		..	..	..	..	..	..	..	..	..	..	81
..	..	..	..	..	..	..	..	..	..	Uninhabited		..	..	..	..	..	..	..	..	..	..	82
13	1	..	..	..	..	..	..	..	..	..	..	..	..	..	..	..	..	..	..	17	13	83
67	..	7	6	..	..	..	..	..	..	..	..	..	..	..	..	..	..	..	..	63	108	84
45	1	11	23	..	..	..	..	..	..	..	..	..	..	..	..	..	..	..	..	61	90	85
177	14	40	28	..	..	..	..	6	..	7	..	..	..	..	..	..	..	14	..	188	352	86
22	2	13	20	..	..	..	..	5	..	..	..	..	..	..	..	..	..	..	..	34	48	87
3	*2*	..	..	..	..	..	..	*2*	..	..	..	..	..	..	..	..	..	..	..	*5*	9	
19	..	*13*	*20*	..	..	..	..	*3*	..	..	..	..	..	..	..	..	..	..	..	*29*	*39*	
71	3	46	59	..	..	..	..	4	..	..	..	..	..	..	..	..	..	2	1	121	184	88
2	..	..	..	..	..	..	..	..	..	..	..	..	..	..	..	..	..	..	*1*	..	..	
64	*3*	*21*	*28*	..	..	..	..	*1*	..	..	..	..	..	..	..	..	..	*2*	..	*99*	*152*	
1	..	*7*	*6*	..	..	..	..	..	..	..	..	..	..	..	..	..	..	..	..	*4*	*6*	

PRIMARY CENSUS ABSTRACT

L.C No.	Name of Village/ Town/Ward/ Urban Block	Area of village in Acres and of Town/ Ward in Km²	Occupiad residential houses	No. of Households	Total Population (including institutional and houseless population)			Scheduled Castes		Scheduled Tribes		Literate and educated persons		(I-IX) Total Workers	
					P	M	F	M	F	M	F	M	F	M	F
1	2	3	4	5	6	7	8	9	10	11	12	13	14	15	16
	Agariyan Tola		*19*	*20*	*94*	*43*	*51*	..	..	*41*	*44*	*1*	..	*25*	*25*
89	Deori	2,268.39	42	61	353	187	166	..	..	53	52	18	1	89	18
	Deori		*15*	*15*	*90*	*44*	*46*	..	..	*41*	*41*	*4*	..	*25*	*3*
	Jhiriya		*27*	*46*	*263*	*143*	*120*	..	..	*12*	*11*	*14*	*1*	*64*	*15*
90	Mohbala	962.88	4	4	38	22	16	..	..	10	10	18	16	12	..
91	Tikuri Tola	2,961.67	87	109	521	275	246	11	6	59	52	67	9	173	53
92	Balhaud	3,535.01	308	335	1,720	894	826	64	71	233	227	285	20	483	170
	Balhaud		*30*	*34*	*229*	*116*	*113*	..	..	*23*	*26*	*46*	..	*62*	*1*
	Basantpur		*278*	*301*	*1,491*	*778*	*713*	*64*	*71*	*210*	*201*	*239*	*20*	*421*	*169*
93	Amiliya	1,892.36	74	80	475	246	229	17	14	100	116	36	..	145	5
94	Parasi	2,586.98	95	109	519	264	255	..	..	64	65	46	1	162	1
95	Manpur	1,824.12	495	647	3,523	1,885	1,638	236	268	363	360	748	172	951	173
96	Barbaspur	907.10	2	2	10	3	7	3	7	..	..	..	..	3	1
97	Khutar	2,602.79	2	2	11	6	5	..	..	..	..	1	..	2	2
98	Harchauba	1,367.87	22	24	130	65	65	42	35	..	..	7	..	37	20
99	Baigaon	1,263.03	55	70	373	205	168	70	46	..	..	39	3	101	75
100	Govarde	2,174.85	212	258	1,396	715	681	161	174	33	25	135	19	354	66
	Govarde		*103*	*133*	*725*	*370*	*355*	*161*	*174*	..	..	*87*	*12*	*185*	*53*
	Khichkidi		*43*	*56*	*286*	*148*	*138*	..	..	*33*	*25*	*41*	*6*	*74*	*9*
	Khairwar Tola		*66*	*69*	*385*	*197*	*188*	..	..	..	..	7	1	*95*	*4*
101	Lakhnauti	1,861.88	67	112	501	246	255	..	..	241	245	37	2	130	123
102	Urdana	1,989.89	44	53	273	131	142	..	..	60	63	29	3	71	75
103	Semra	1,488.05	74	97	508	269	239	51	47	100	91	53	15	138	58
104	Semri Tola	900.18	9	14	79	42	37	14	12	..	..	15	..	20	6
105	Kuthuliya	1,858.02	38	44	246	127	119	5	3	98	91	9	..	68	12
	Kuthuliya		*13*	*15*	*92*	*48*	*44*	..	..	*38*	*33*	*7*	..	*24*	..
	Set Tola		*25*	*29*	*154*	*79*	*75*	*5*	*3*	*60*	*58*	*2*	..	*44*	*12*
106	Ramna No 1	10,520.97	..	..	..	..	Uninhabited	..	..	..	..	..	..	..	..
107	Patchara	2,320.13	37	45	239	125	114	..	..	68	64	36	1	76	69
108	Bhadari	1,321.98	22	28	163	83	80	..	..	83	80	13	..	46	51
109	Sigudi	2,608.26	162	209	1,032	546	486	106	100	150	129	118	12	317	226
	Sigudi		*25*	*34*	*157*	*87*	*70*	..	..	*40*	*19*	*24*	..	*59*	*39*
	Bhari Tola		*62*	*75*	*406*	*219*	*187*	..	..	..	..	*90*	*12*	*113*	*54*
	Baiga Tola		*75*	*100*	*469*	*240*	*229*	*106*	*100*	*110*	*110*	*4*	..	*145*	*133*
110	Bamera	2,893.95	24	26	149	77	72	37	36	17	17	5	..	37	17
111	Uchehara	815.15	..	..	..	..	Uninhabited	..	..	..	..	..	..	..	...
112	Pataura	1,704.59	43	47	248	137	111	4	5	109	90	25	1	82	58
113	Narwar	1,539.85	35	39	205	100	105	..	..	76	85	11	..	71	59
	Narwar		*32*	*36*	*186*	*93*	*93*	..	..	*69*	*73*	9	..	*66*	*56*
	Saraiya Tola		*3*	*3*	*19*	*7*	*12*	..	..	*7*	*12*	*2*	..	*5*	*3*
114	Kuchwahi	1,051.57	19	24	146	85	61	..	..	64	56	31	..	50	34
115	Guruwahi	2,033.65	34	38	187	96	91	..	..	85	79	13	3	52	39
116	Ranchha	1,608.82	52	54	281	140	141	..	1	73	68	2	..	78	43
117	Dobha	3,482.51	10	11	68	31	37	..	..	29	34	..	..	19	..
118	Garhpuri	8,511.86	55	58	313	167	146	6	8	66	76	12	..	90	1
	Garhpuri		*51*	*54*	*292*	*158*	*134*	*6*	*8*	*60*	*67*	*12*	..	*83*	*1*
	Kothuwawah		*4*	*4*	*21*	9	*12*	..	..	*6*	*9*	..	..	*7*	..
119	Badwahi	2,169.92	5	5	42	16	26	..	...	16	26	1	..	10	4
120	Bagaiha	3,799.06	25	25	148	70	78	..	..	63	70	2	..	48	8
121	Salkhaniya	2,814.96	19	22	108	57	51	..	..	53	49	5	1	33	14
122	Mairi	4,126.44	9	11	72	36	36	..	..	34	35	9	..	19	..
123	Kathali	449.83	8	8	48	29	19	..	..	15	9	4	..	14	14

BANDHOGARH TAHSIL

WORKERS																				X Non-Workers		L.C. No.
I		II		III		IV		V(a)		V(b)		VI		VII		VIII		IX				
M	F	M	F	M	F	M	F	M	F	M	F	M	F	M	F	M	F	M	F	M	F	
17	18	19	20	21	22	23	24	25	26	27	28	29	30	31	32	33	34	35	36	37	38	1
4	..	*18*	*25*	..	..	..	..	*3*	..	..	..	..	..	..	..	..	..	..	..	*18*	*26*	
73	2	13	16	..	..	..	..	1	..	..	..	..	..	..	..	..	..	2	..	98	148	89
24	..	..	*3*	..	..	..	..	*1*	..	..	..	..	..	..	..	..	..	..	..	*19*	*43*	
49	*2*	*13*	*13*	..	..	..	..	..	..	..	..	..	..	..	..	..	..	*2*	..	*79*	*105*	
11	..	1	..	..	..	..	..	..	..	..	..	..	..	..	..	..	..	..	..	10	16	90
137	15	30	37	..	..	..	..	5	1	..	..	..	..	..	..	..	..	1	..	102	193	91
315	13	114	157	..	..	..	..	20	..	..	..	1	..	6	..	1	..	26	..	411	656	92
46	..	*8*	*1*	..	..	..	..	..	..	..	..	..	..	*2*	..	..	..	*6*	..	*54*	*112*	
269	*13*	*106*	*156*	..	..	..	..	*20*	..	..	..	*1*	..	*4*	..	*1*	..	*20*	..	*357*	*544*	
96	1	32	4	15	..	..	..	..	..	..	..	..	..	..	..	..	..	2	..	101	224	93
118	1	25	..	18	..	..	..	..	..	..	..	..	..	..	..	..	..	1	..	102	254	94
505	5	239	160	2	..	..	..	58	5	4	..	1	..	29	..	1	..	112	3	934	1,465	95
3	1	..	..	..	..	..	..	..	..	..	..	..	..	..	..	..	..	..	..	..	6	96
1	1	1	1	..	..	..	..	..	..	..	..	..	..	..	..	..	..	..	..	4	3	97
23	11	13	9	1	..	..	..	..	..	..	..	..	..	..	..	..	..	..	..	28	45	98
82	56	18	19	..	..	..	..	..	..	..	..	..	..	1	..	..	..	..	..	104	93	99
314	40	27	26	2	..	..	..	..	..	..	..	..	..	1	..	..	..	10	..	361	615	100
164	*32*	*17*	*21*	*1*	..	..	..	..	..	..	..	..	..	*1*	..	..	..	*2*	..	*185*	*302*	
55	*4*	*10*	*5*	*1*	..	..	..	..	..	..	..	..	..	..	..	..	..	*8*	..	*74*	*129*	
95	*4*	..	..	..	..	..	..	..	..	..	..	..	..	..	..	..	..	..	..	*102*	*184*	
96	108	27	15	5	..	..	..	..	..	..	..	..	..	..	..	..	..	2	..	116	132	101
33	40	31	35	..	..	..	..	1	..	..	..	..	..	1	..	..	..	5	..	60	67	102
66	2	65	56	1	..	..	..	..	..	..	..	..	..	..	..	..	..	6	..	131	181	103
19	..	1	6	..	..	..	..	..	..	..	..	..	..	..	..	..	..	..	..	22	31	104
59	..	7	12	..	..	..	..	..	..	..	..	..	..	..	..	..	..	2	..	59	107	105
24	..	..	..	..	..	..	..	..	..	..	..	..	..	..	..	..	..	..	..	*24*	*44*	
35	..	*7*	*12*	..	..	..	..	..	..	..	..	..	..	..	..	..	..	*2*	..	*35*	*63*	
..	..	..	..	..	..	..	..	..	..	Uninhabited		..	..	..	..	..	..	..	..	..	..	106
62	56	14	13	..	..	..	..	..	..	..	..	..	..	..	..	..	..	..	..	49	45	107
35	42	11	9	..	..	..	..	..	..	..	..	..	..	..	..	..	..	..	..	37	29	108
189	125	121	98	..	..	..	..	2	3	..	..	..	..	..	..	..	..	5	..	229	260	109
29	*23*	*30*	*16*	..	..	..	..	..	..	..	..	..	..	..	..	..	..	..	..	*28*	*31*	
101	*51*	*7*	*3*	..	..	..	..	..	..	..	..	..	..	..	..	..	..	*5*	..	*106*	*133*	
59	*51*	*84*	*79*	..	..	..	..	*2*	*3*	..	..	..	..	..	..	..	..	..	..	*95*	*96*	
28	7	9	10	..	..	..	..	..	..	..	..	..	..	..	..	..	..	..	..	40	55	110
..	..	..	..	..	..	..	..	..	..	Uninhabited		..	..	..	..	..	..	..	..	..	..	111
57	46	10	9	7	..	..	..	4	2	..	..	4	1	..	..	..	..	..	..	55	53	112
47	37	23	22	1	..	..	..	..	..	..	..	..	..	..	..	..	..	..	..	29	46	113
42	*34*	*23*	*22*	*1*	..	..	..	..	..	..	..	..	..	..	..	..	..	..	..	*27*	*37*	
5	*3*	..	..	..	..	..	..	..	..	..	..	..	..	..	..	..	..	..	..	*2*	*9*	
13	1	35	33	..	..	..	..	..	..	..	..	..	..	..	..	1	..	1	..	35	27	114
24	12	28	27	..	..	..	..	..	..	..	..	..	..	..	..	..	..	..	..	44	52	115
58	24	20	19	..	..	..	..	..	..	..	..	..	..	..	..	..	..	..	..	62	98	116
9	..	8	..	..	..	..	..	2	..	..	..	..	..	..	..	..	..	..	..	12	37	117
40	..	19	..	25	..	..	..	3	1	3	..	..	..	..	..	..	..	..	..	77	145	118
37	..	*19*	..	*21*	..	..	..	*3*	*1*	*3*	..	..	..	..	..	..	..	..	..	*75*	*133*	
3	..	..	..	*4*	..	..	..	..	..	..	..	..	..	..	..	..	..	..	..	*2*	*12*	
6	..	4	4	..	..	..	..	..	..	..	..	..	..	..	..	..	..	..	..	6	22	119
26	1	14	7	8	..	..	..	..	..	..	..	..	..	..	..	..	..	..	..	22	70	120
26	11	5	3	2	..	..	..	..	..	..	..	..	..	..	..	..	..	..	..	24	37	121
19	..	..	..	..	..	..	..	..	..	..	..	..	..	..	..	..	..	..	..	17	36	122
12	10	2	4	..	..	..	..	..	..	..	..	..	..	..	..	..	..	..	..	15	5	123

PRIMARY CENSUS ABSTRACT

L.C. No.	Name of Village/ Town/Ward/ Urban Block	Area of village in Acres and of Town/ Ward in Km²	Occupied residential houses	No. of Households	Total Population (including institutional and houseless population)			Scheduled Castes		Scheduled Tribes		Literate and educated persons		(I-IX) Total Workers	
					P	M	F	M	F	M	F	M	F	M	F
1	2	3	4	5	6	7	8	9	10	11	12	13	14	15	16
124	Jamunara	767.08	29	29	148	80	68	4	3	21	13	17	..	53	40
125	Tala	2,562.32	56	62	297	167	130	16	9	61	58	45	10	103	77
	Tala		*48*	*53*	*263*	*150*	*113*	*16*	*9*	*57*	*52*	*37*	*8*	*90*	*64*
	Shankargarh		*4*	*4*	*12*	*7*	*5*	..	..	..	..	*2*	..	*7*	*5*
	Dhardi Tah		*4*	5	*22*	*10*	*12*	..	..	*4*	6	*6*	*2*	*6*	*8*
126	Ghaghaud	1,759.97	19	19	107	56	51	..	..	15	13	4	..	34	35
127	Kila Bandhogarh	10,376.24	1	1	1	1	..	..	..	..	..	1	..	1	..
128	Bijhariya	956.98	20	20	87	40	47	..	..	33	32	4	..	31	36
129	Mala	613.75	43	44	305	160	145	..	..	58	51	57	3	85	14
130	Rakhi Amodar	668.02	13	14	104	51	53	..	..	43	41	1	..	34	17
131	Rohaniya	1,059.64	5	5	33	28	*5*	..	..	22	..	24	1	4	..
132	Sarmaniya	665.61	40	42	222	110	112	21	20	47	43	13	4	63	15
133	Bhajiya	602.31	..	..	..	Uninhabited		..	..	..	..	..	..	..	..
134	Lakhumar	585.98	7	8	35	18	17	..	..	16	7	2	..	10	..
135	Bansa	1,898.96	21	21	124	57	67	..	..	34	41	11	1	24	3
136	Dulhara	2,121.84	14	17	84	47	37	..	..	35	21	5	..	25	5
137	Kachhauha	2,938.67	138	162	929	480	449	8	5	311	297	55	6	232	53
	Kachhaoha		*72*	*85*	*466*	*246*	*220*	*4*	*1*	*141*	*117*	*46*	*6*	*120*	*20*
	Kudara Tola		*53*	*63*	*295*	*148*	*147*	..	..	*131*	*135*	*2*	..	*72*	*11*
	Kadaha		*9*	*10*	*122*	*60*	*62*	*4*	*4*	*39*	*45*	*1*	..	*26*	*22*
	Akada Tola		*4*	*4*	*46*	*26*	*20*	..	..	..	..	*6*	..	*14*	..
138	Rijhauha	440.89	..	..	..	Uninhabited		..	..	..	..	..	..	..	..
139	Kolar	1,212.83	52	63	360	179	181	7	6	118	112	55	3	87	14
140	Kathar	1,704.08	132	186	902	456	446	21	14	111	104	130	44	304	143
	Kathar		*75*	*118*	*563*	*301*	*262*	*21*	*14*	*28*	*27*	*127*	..	*265*	*40*
	Chidhaha		*37*	*48*	*249*	*110*	*139*	..	..	*38*	*32*	*3*	*44*	*16*	*74*
	Gadita Tola		*20*	*20*	*90*	*45*	*45*	..	..	*45*	*45*	..	..	*23*	*29*
141	Raksa	2,074.59	93	108	609	307	302	11	14	146	156	61	6	155	26
142	Badar	2,995.54	95	108	608	301	307	25	30	189	204	115	2	190	111
143	Badari	1,582.87	37	43	213	105	108	..	..	105	108	14	..	71	60
144	Bharmila	781.70	8	11	47	26	21	..	..	9	9	4	4	18	13
145	Bhamraha	2,416.71	135	145	812	424	388	45	43	156	138	87	6	225	37
146	Majhauli	1,542.57	19	19	124	63	61	..	..	16	18	1	..	24	2
147	Harrai	1,532.18	9	9	36	19	17	..	..	..	..	..	..	8	1
148	Pipari Tola	451.78	23	24	133	67	66	..	..	..	..	9	..	31	..
149	Bijori	2,548.34	278	297	1,550	781	769	156	151	222	189	104	12	445	134
	Bijori		*119*	*138*	*701*	*338*	*363*	*82*	*80*	*71*	*73*	*57*	*12*	*186*	*71*
	Mohar Tola		*159*	*159*	*849*	*443*	*406*	*74*	*71*	*151*	*116*	*47*	..	*259*	*63*
150	Karoundi Tola	1,016.46	80	95	554	288	266	..	..	160	152	45	8	170	139
151	Hirauli	2,598.37	47	47	263	138	125	6	3	115	109	1	..	94	64
152	Dongri Tola	1,020.77	17	23	87	40	47	..	..	25	25	8	..	23	22
153	Madhau	3,051.49	50	52	268	131	137	10	4	88	88	13	..	50	5
154	Deori	799.50	4	4	21	12	9	..	..	12	9	..	..	4	..
155	Malhara	4,387.94	28	28	171	83	88	2	3	81	85	13	..	30	..
156	Samar Kuini	1,760.06	32	32	184	97	87	10	10	60	63	32	3	37	..
157	Chechpur	2,558.17	6	8	61	30	31	..	..	30	31	..	..	19	16
158	Niwsi	4,032.63	32	39	242	120	122	1	6	115	110	2	..	76	64
159	Kudri	2,697.37	26	33	210	98	112	..	..	98	112	5	1	64	46
160	Marai Kalan	682.81	17	17	120	69	51	..	..	69	51	..	..	45	34
161	Gobratal	720.13	10	10	167	85	82	..	..	85	82	..	..	56	48
162	Marai Khurd	2,665.32	41	41	226	127	99	..	..	119	94	1	..	81	59
163	Dodka	2,789.03	101	118	644	322	322	12	12	235	236	29	12	180	36

BANDHOGARH TAHSIL

WORKERS																				X Non-Workers		L.C. No.
I		II		III		IV		V(a)		V(b)		VI		VII		VIII		IX				
M	F	M	F	M	F	M	F	M	F	M	F	M	F	M	F	M	F	M	F	M	F	
17	18	19	20	21	22	23	24	25	26	27	28	29	30	31	32	33	34	35	36	37	38	1
49	34	4	6	..	..	..	..	..	..	..	..	..	..	..	..	..	..	..	..	27	28	124
66	54	10	15	14	..	..	..	8	8	..	..	..	..	..	..	1	..	4	..	64	53	125
58	*50*	*10*	*12*	*14*	..	..	..	*6*	*2*	..	..	..	..	..	..	*1*	..	*1*	..	*60*	*49*	
7	..	..	..	..	..	..	..	..	*5*	..	..	..	..	..	..	..	..	..	..	..	..	
1	*4*	..	*3*	..	..	..	..	*2*	*1*	..	..	..	..	..	..	..	..	*3*	..	*4*	*4*	
23	23	11	12	..	..	..	..	..	..	..	..	..	..	..	..	..	..	..	..	22	16	126
..	..	..	..	..	..	..	..	..	..	..	..	..	..	..	..	..	..	1	..	..	..	127
25	26	6	10	..	..	..	..	..	..	..	..	..	..	..	..	..	..	..	..	9	11	128
50	3	16	10	14	..	..	..	2	1	..	..	..	..	..	..	..	..	3	..	75	131	129
14	2	14	15	6	..	..	..	..	..	..	..	..	..	..	..	..	..	..	..	17	36	130
..	..	..	..	..	..	..	..	..	..	..	..	..	..	..	..	..	..	4	..	24	5	131
26	..	19	14	11	1	..	..	5	..	..	..	..	..	..	..	..	..	2	..	47	97	132
..	..	..	..	..	..	..	..	..	..	Uninhabited		..	..	..	..	..	..	..	..	..	..	133
6	..	4	..	..	..	..	..	..	..	..	..	..	..	..	..	..	..	..	..	8	17	134
14	..	9	3	1	..	..	..	..	..	..	..	..	..	..	..	..	..	..	..	33	64	135
11	..	13	5	..	..	..	..	..	..	..	..	..	..	..	..	..	..	1	..	22	32	136
88	9	143	44	..	..	..	..	1	..	..	..	..	..	..	..	..	..	..	..	248	396	137
58	*5*	*61*	*15*	..	..	..	..	*1*	..	..	..	..	..	..	..	..	..	..	..	*126*	*200*	
10	..	*62*	*11*	..	..	..	..	..	..	..	..	..	..	..	..	..	..	..	..	*76*	*136*	
6	*4*	*20*	*18*	..	..	..	..	..	..	..	..	..	..	..	..	..	..	..	..	*34*	*40*	
14	..	..	..	..	..	..	..	..	..	..	..	..	..	..	..	..	..	..	..	*12*	*20*	
..	..	..	..	..	..	..	..	..	..	Uninhabited		..	..	..	..	..	..	..	..	..	..	138
64	5	20	9	3	..	..	..	..	..	..	..	..	..	..	..	..	..	..	..	92	167	139
271	112	28	29	..	..	..	..	3	1	..	..	..	..	1	..	..	..	1	1	152	303	140
247	*27*	*13*	*13*	..	..	..	..	*3*	..	..	..	..	..	*1*	..	..	..	*1*	..	*36*	*222*	
1	*57*	*15*	*16*	..	..	..	..	..	..	..	..	..	..	..	..	..	..	..	*1*	*94*	*65*	
23	*28*	..	..	..	..	..	..	..	*1*	..	..	..	..	..	..	..	..	..	..	*22*	*16*	
100	1	49	25	..	..	2	..	1	..	..	..	..	..	..	..	..	..	3	..	152	276	141
154	67	27	38	6	..	..	..	3	6	..	..	..	..	..	..	..	..	..	..	111	196	142
58	*48*	6	12	7	..	..	..	..	..	..	..	..	..	..	..	..	..	..	..	*34*	*48*	143
10	8	3	5	5	..	..	..	..	..	..	..	..	..	..	..	..	..	..	..	8	8	144
161	3	53	34	4	..	..	..	5	..	..	..	..	..	..	..	..	..	2	..	199	351	145
24	1	..	1	..	..	..	..	..	..	..	..	..	..	..	..	..	..	..	..	39	59	146
5	1	3	..	..	..	..	..	..	..	..	..	..	..	..	..	..	..	..	..	11	16	147
22	..	7	..	..	..	..	..	..	..	..	..	..	..	..	..	..	..	2	..	36	66	148
313	40	124	93	..	..	..	..	1	..	..	..	..	..	..	..	..	..	7	1	336	635	149
134	*26*	*46*	*44*	..	..	..	..	*1*	..	..	..	..	..	..	..	..	..	*5*	*1*	*152*	*292*	
179	*14*	*78*	*49*	..	..	..	..	..	..	..	..	..	..	..	..	..	..	*2*	..	*184*	*343*	
166	138	..	1	..	..	..	..	..	..	2	..	..	..	..	..	..	..	2	..	118	127	150
87	61	1	1	..	..	..	..	6	2	..	..	..	..	..	..	..	..	..	..	44	61	151
13	10	10	12	..	..	..	..	..	..	..	..	..	..	..	..	..	..	..	..	17	25	152
12	5	38	..	..	..	..	..	..	..	..	..	..	..	..	..	..	..	..	..	81	132	153
4	..	..	..	..	..	..	..	..	..	..	..	..	..	..	..	..	..	..	..	8	9	154
27	..	2	..	..	..	..	..	..	..	..	..	..	..	..	..	..	..	1	..	53	88	155
22	..	10	..	3	..	..	..	..	..	..	..	..	..	..	..	..	..	2	..	60	87	156
7	..	12	16	..	..	..	..	..	..	..	..	..	..	..	..	..	..	..	..	11	15	157
37	1	37	63	..	..	..	..	2	..	..	..	..	..	..	..	..	..	..	..	44	58	158
27	..	37	46	..	..	..	..	..	..	..	..	..	..	..	..	..	..	..	..	34	66	159
45	34	..	..	..	..	..	..	..	..	..	..	..	..	..	..	..	..	..	..	24	17	160
55	45	1	3	..	..	..	..	..	..	..	..	..	..	..	..	..	..	..	..	29	34	161
72	56	9	3	..	..	..	..	..	..	..	..	..	..	..	..	..	..	..	..	46	40	162
106	1	67	35	1	..	..	..	2	..	..	..	..	..	..	..	..	..	4	..	142	286	163

PRIMARY CENSUS ABSTRACT

L.C. No.	Name of Village/ Town/Ward/ Urban Block	Area of village in Acres and of Town/ Ward in Km²	Occupied residential houses	No. of Households	Total Population (including institutioual and houseless population)			Scheduled Castes		Scheduled Tribes		Literate and educated persons		(I-IX) Total Workers	
					P	M	F	M	F	M	F	M	F	M	F
1	2	3	4	5	6	7	8	9	10	11	12	13	14	15	16
164	Damna	1,091.31	47	53	264	133	131	2	2	77	79	41	4	77	3
165	Bakhera	2,893.73	45	51	280	144	136	..	..	119	94	29	8	89	3
166	Milli	2,622.02	22	22	145	68	77	..	..	68	77	..	..	40	39
167	Kumharwah	1,473.09	26	26	163	82	81	..	..	72	79	8	..	49	41
	Kumharwah		*17*	*17*	*119*	*57*	*62*	..	..	*57*	*62*	*8*	..	*33*	*37*
	Katalwah		*9*	*9*	*44*	*25*	*19*	..	..	*15*	*17*	..	..	*16*	*4*
168	Bagdari	1,563.09	17	17	100	49	51	..	..	34	41	3	..	34	27
	Bagdari		*10*	*10*	*69*	*30*	*39*	..	..	*30*	*39*	*2*	..	*19*	*23*
	Maur Tola		*7*	*7*	*31*	*19*	*12*	..	..	*4*	*2*	*1*	..	*15*	*4*
169	Badwahi	3,572.25	9	9	42	21	21	..	..	21	21	1	..	13	11
170	Ramsohara	2,193.08	..	..	..	Uninhabited		..	..	..	..	..	..	..	..
171	Mainwah	2,972.94	7	7	60	29	31	1	..	28	31	7	1	12	4
172	Kumharra	3,219.07	22	22	144	67	77	..	..	67	77	4	..	41	1
173	Kudri Tola	3,131.88	40	40	233	115	118	..	..	81	75	17	10	62	38
	Gidari Tola		*17*	*17*	*100*	*40*	*60*	..	..	*25*	*29*	*5*	*8*	*18*	*18*
	Sigaraha Tola		*23*	*23*	*133*	*75*	*58*	..	..	*56*	*46*	*12*	*2*	*44*	*20*
174	Gidri	2,143.88	12	12	64	39	25	..	..	37	25	1	..	19	13
175	Sakariya	987.39	18	18	126	62	64	..	..	62	64	1	..	34	30
176	Bahannara	1,712.50	..	..	..	Uninhabited		..	..	..	..	..	..	..	..
177	Chechariya	3,832.68	92	92	616	313	303	..	..	309	303	25	3	165	102
178	Chhatan Tola	1,571.85	20	20	134	58	76	3	..	51	68	10	1	32	2
179	Rohaniya	6,429.55	96	98	541	271	270	33	34	160	154	40	2	158	64
	Rohaniya		*49*	*49*	*243*	*125*	*118*	*16*	*15*	*102*	*98*	*15*	*1*	*75*	*33*
	Beraha Tola		*15*	*15*	*91*	*45*	*46*	*17*	*19*	*17*	*12*	*4*	..	*25*	*8*
	Naraha Tola		*27*	*29*	*174*	*86*	*88*	..	..	*26*	*26*	*21*	*1*	*48*	*19*
	Medwah Tola		*5*	*5*	*33*	*15*	*18*	..	..	*15*	*18*	..	..	*10*	*4*
180	Goraiya	3,413.08	49	49	246	109	137	..	..	97	109	26	6	64	2
181	Amlai	1,723.10	5	7	41	17	24	3	2	14	22	1	..	11	1
182	Ghunsu	1,436.79	24	25	128	65	63	31	30	..	..	3	..	31	6
183	Sehra Tola	4,608.57	85	104	572	306	266	50	41	231	194	29	1	161	15
184	Baskuta	2,499.70	57	88	443	235	208	44	36	141	125	53	2	121	81
185	Kachhra Tola	2,308.57	69	81	439	217	222	161	160	56	62	44	3	132	51
	Kachhra Tola		*50*	*62*	*321*	*161*	*160*	*161*	*160*	..	..	*42*	*3*	*92*	*35*
	Bijaura		*10*	*10*	*53*	*24*	*29*	..	..	*24*	*29*	*1*	..	*20*	*15*
	Harrai		*9*	*9*	*65*	*32*	*33*	..	..	*32*	*33*	*1*	..	*20*	*1*
186	Raipur	2,143.03	80	108	535	272	263	54	54	24	22	100	2	130	74
187	Badwahi	1,345.91	13	13	65	35	30	..	..	35	30	2	..	21	19
188	Badrehal	2,402.84	15	16	108	56	52	..	..	55	52	2	..	32	29
189	Ghaghdar	2,311.63	62	66	368	183	185	6	7	67	75	64	9	94	63
190	Mudgudi	1,107.28	17	17	96	48	48	3	..	9	9	4	1	32	11
191	Pipra Tola	565.11	..	..	..	Uninhabited		..	..	..	..	..	..	..	..
192	Mudhana	1,006.71	..	..	..	Uninhabited		..	..	..	..	..	..	..	..
193	Chingraula	416.14	..	..	..	Uninhabited		..	..	..	..	..	..	..	..
194	Chirwah	3,113.34	10	11	141	74	67	..	..	65	60	6	..	35	..
195	Kota	1,610.45	..	..	..	Uninhabited		..	..	..	..	..	..	..	..
196	Badbar	1,635.52	54	58	307	147	160	16	19	56	62	11	2	72	3
197	Bharhut	3,963.59	50	51	291	146	145	76	80	17	14	20	1	80	5
	Bharhutkhas		*23*	*24*	*136*	*66*	*70*	*66*	*70*	..	..	*6*	*1*	*38*	*2*
	Piparaha Tola		*27*	*27*	*155*	*80*	*75*	*10*	*10*	*17*	*14*	*14*	..	*42*	*3*
198	Khusarwah	3,928.13	9	10	40	20	20	..	..	10	11	2	..	17	..
199	Parasi	2,388.86	40	50	296	139	157	32	35	95	111	28	..	75	20
	Parasi		31	39	235	110	125	32	35	66	79	28	..	58	20

BANDHOGARH TAHSIL

WORKERS																				X Non-Workers		L.C. No.
I		II		III		IV		V(a)		V(b)		VI		VII		VIII		IX				
M	F	M	F	M	F	M	F	M	F	M	F	M	F	M	F	M	F	M	F	M	F	
17	18	19	20	21	22	23	24	25	26	27	28	29	30	31	32	33	34	35	36	37	38	1
32	1	36	2	1	..	..	..	5	..	..	..	..	..	..	..	..	..	3	..	56	128	164
44	..	43	3	..	..	..	..	2	..	..	..	..	..	..	..	..	..	..	..	55	133	165
10	9	29	30	..	..	..	..	1	..	..	..	..	..	..	..	..	..	..	..	28	38	166
44	34	3	7	1	..	..	..	..	..	..	..	..	..	..	..	..	..	1	..	33	40	167
28	30	3	7	1	..	..	..	..	..	..	..	..	..	..	..	..	..	*1*	..	*24*	*25*	
16	*4*	..	..	..	..	..	..	..	..	..	..	..	..	..	..	..	..	..	..	*9*	*15*	
32	24	2	3	..	..	..	..	..	..	..	..	..	..	..	..	..	..	..	..	15	24	168
19	*20*	..	*3*	..	..	..	..	..	..	..	..	..	..	..	..	..	..	..	..	*11*	*16*	
13	*4*	*2*	..	..	..	..	..	..	..	..	..	..	..	..	..	..	..	..	..	4	8	
11	10	2	1	..	..	..	..	..	..	..	..	..	..	..	..	..	..	..	..	8	10	169
..	..	..	..	..	..	..	..	..	Uninhabited			..	..	..	..	..	..	..	..	..	..	170
9	..	1	2	1	..	..	..	1	1	..	..	..	..	..	..	..	..	..	1	17	27	171
36	1	5	..	..	..	..	..	..	..	..	..	..	..	..	..	..	..	..	..	26	76	172
13	5	43	33	..	..	..	..	..	..	..	..	..	..	..	..	..	..	6	..	53	80	173
3	*5*	*15*	*13*	..	..	..	..	..	..	..	..	..	..	..	..	..	..	..	..	*22*	*42*	
10	..	*28*	*20*	..	..	..	..	..	..	..	..	..	..	..	..	..	..	6	..	*31*	*38*	
..	..	18	13	..	..	..	..	..	..	..	..	..	..	..	..	..	..	1	..	20	12	174
..	..	34	30	..	..	..	..	..	..	..	..	..	..	..	..	..	..	..	..	28	34	175
..	..	..	..	..	..	..	..	..	Uninhabited			..	..	..	..	..	..	..	..	..	..	176
119	77	30	24	10	1	..	..	3	..	..	..	..	..	1	..	..	..	2	..	148	201	177
28	1	2	1	..	..	..	..	2	..	..	..	..	..	..	..	..	..	..	..	26	74	178
101	23	49	41	..	..	..	..	1	..	..	..	..	..	..	..	..	..	7	..	113	206	179
53	*10*	*16*	*23*	..	..	..	..	..	..	..	..	..	..	..	..	..	..	*6*	..	*50*	*85*	
12	*8*	*12*	..	..	..	..	..	*1*	..	..	..	..	..	..	..	..	..	..	..	*20*	*38*	
32	*1*	*15*	*18*	..	..	..	..	..	..	..	..	..	..	..	..	..	..	*1*	..	*38*	*69*	
4	*4*	*6*	..	..	..	..	..	..	..	..	..	..	..	..	..	..	..	..	..	*5*	*14*	
54	1	7	1	..	..	..	..	1	..	..	..	..	..	..	..	..	..	2	..	45	135	180
11	1	..	..	..	..	..	..	..	..	..	..	..	..	..	..	..	..	..	..	6	23	181
28	2	3	4	..	..	..	..	..	..	..	..	..	..	..	..	..	..	..	..	34	57	182
142	9	16	6	..	..	..	..	2	..	..	..	..	..	..	..	..	..	1	..	145	251	183
65	21	50	59	..	..	..	..	4	..	..	..	..	..	..	..	..	..	2	1	114	127	184
111	28	19	23	..	..	..	..	2	..	..	..	..	..	..	..	..	..	..	..	85	171	185
76	*20*	*14*	*15*	..	..	..	..	*2*	..	..	..	..	..	..	..	..	..	..	..	*69*	*125*	
16	*8*	*4*	*7*	..	..	..	..	..	..	..	..	..	..	..	..	..	..	..	..	*4*	*14*	
19	..	*1*	*1*	..	..	..	..	..	..	..	..	..	..	..	..	..	..	..	..	*12*	*32*	
94	11	28	61	..	..	..	..	..	..	..	..	..	..	..	..	..	..	8	2	142	189	186
21	18	..	1	..	..	..	..	..	..	..	..	..	..	..	..	..	..	..	..	14	11	187
29	25	3	4	..	..	..	..	..	..	..	..	..	..	..	..	..	..	..	..	24	23	188
63	39	29	24	2	..	..	..	..	..	..	..	..	..	..	..	..	..	..	..	89	122	189
28	9	4	2	..	..	..	..	..	..	..	..	..	..	..	..	..	..	..	..	16	37	190
..	..	..	..	..	..	..	..	..	Uninhabited			..	..	..	..	..	..	..	..	..	..	191
..	..	..	..	..	..	..	..	..	Uninhabited			..	..	..	..	..	..	..	..	..	..	192
..	..	..	..	..	..	..	..	..	Uninhabited			..	..	..	..	..	..	..	..	..	..	193
32	..	..	..	1	..	..	..	2	..	..	..	..	..	..	..	..	..	..	..	39	67	194
..	..	..	..	..	..	..	..	..	Uninhabited			..	..	..	..	..	..	..	..	..	..	195
56	1	6	2	..	..	..	..	8	..	1	..	..	..	..	..	.	..	1	..	75	157	196
64	3	10	1	..	..	..	..	4	..	..	..	..	..	1	1	..	.	1	..	66	140	197
35	1	2	1	..	..	..	..	..	..	..	..	..	..	..	..	..		*1*	..	*28*	*68*	
29	*2*	*8*	..	..	..	..	..	*4*	..	..	..	..	..	*1*	*1*	..	..	..	..	*38*	*72*	
17	..	..	..	..	..	..	..	..	..	..	..	..	..	..	..	..	..	..	..	3	20	198
50	3	14	17	9	..	..	..	2	..	..	..	..	..	—	..	..	..	..	..	64	137	199
39	*3*	*14*	*17*	*4*	..	..	..	*1*	..	..	..	..	..	..	..	..	..	..	..	*52*	*105*	

PRIMARY CENSUS ABSTRACT

L.C. No.	Name of Village/ Town/Ward/ Urban Block	Area of village in Acres and of Town/ Ward in Km²	Occupied residential house	No. of Households	Total Population (including institutional and houseless population)			Scheduled Castes		Scheduled Tribes		Literate and educated persons		(I-IX) Total Workers	
					P	M	F	M	F	M	F	M	F	M	F
1	2	3	4	5	6	7	8	9	10	11	12	13	14	15	16
	Gadawah		*9*	*11*	*61*	*29*	*32*	..	..	*29*	*32*	..	..	*17*	..
200	Mahaman	4,691.86	19	21	116	63	53	..	..	60	53	26	1	37	6
201	Mardari	1,935.76	30	38	217	103	114	..	..	99	109	17	6	63	15
202	Kudarwar	2,765.15	..	..	..	..	Uninhabited	..	..	..	..	..	..	..	..
203	Gohadi	2,395.89	9	11	56	25	31	..	..	18	22	1	..	17	10
204	Bathan	1,882.06	19	19	124	69	55	..	..	34	27	2	..	29	8
	Bathan		*10*	*10*	*89*	*47*	*42*	..	..	*30*	*25*	*2*	..	*18*	*8*
	Shehara Tola		*9*	*9*	*35*	*22*	*13*	..	..	*4*	*2*	..	..	*11*	..
205	Gata	1,401.62	16	18	93	43	50	5	3	31	40	2	..	22	12
206	Majh Kheta	4,056.77	40	41	403	209	194	..	..	160	145	27	1	98	33
	Majh Kheta		*12*	*12*	*151*	*77*	*74*	..	..	*65*	*59*	*7*	*1*	*34*	*17*
	Khujha Tola		*17*	*17*	*191*	*104*	*87*	..	..	*71*	*64*	*20*	..	*49*	*9*
	Khambha Tola		*11*	*12*	*61*	*28*	*33*	..	..	*24*	*22*	..	..	*15*	*7*
207	Kumhai	8,183.31	..	..	..	..	Uninhabited	..	..	..	..	..	..	..	..
208	Magdhi	10,435.89	24	25	215	113	102	4	3	80	80	8	..	55	17
209	Pathari	1,224.92	30	31	167	87	80	..	..	53	80	32	..	46	5
210	Chapar	872.87	19	19	95	44	51	..	..	44	51	..	..	30	1
211	Khaira	980.05	28	33	174	91	83	14	10	..	..	4	..	56	1
212	Dhamokhar	2,830.58	45	82	294	152	142	12	10	54	48	22	2	95	5
	Dhamokhar		*42*	*77*	*244*	*128*	*116*	*12*	*10*	*30*	*22*	*21*	*2*	*79*	*5*
	Basana Tola		*3*	*5*	*50*	*24*	*26*	..	..	*24*	*26*	*1*	..	*16*	..
213	Chhain	3,858.22	8	8	22	12	10	..	..	7	9	3	..	10	1
214	Kotalwah	725.59	..	..	..	..	Uninhabited	..	..	..	..	..	..	..	..
215	Umariya *alias* Kuchhiya Tola	4,303.89	1	1	6	3	3	..	..	..	..	3	1	2	..
216	Bartara	1,516.29	36	46	266	142	124	4	2	57	53	25	2	78	1
217	Kamta	602.52	..	..	..	..	Uninhabited	..	..	..	..	..	..	..	..
218	Jhamaiya	1,369.36	..	..	..	..	Uninhabited	..	..	..	..	..	..	..	..
219	Dadraudi	907.20	79	94	539	274	265	43	53	60	55	53	4	142	9
	Dadraudj		*62*	*75*	*418*	*211*	*207*	*43*	*53*	*33*	*30*	*45*	*4*	*107*	*7*
	Makha Tola		*11*	*13*	*91*	*47*	*44*	..	..	*11*	*11*	*8*	..	*26*	*2*
	Hudri Tola		*6*	*6*	*30*	*16*	*14*	..	..	*16*	*14*	..	..	*9*	..
220	Kodar	603.48	77	77	420	216	204	4	3	76	70	8	..	126	40
	Kodar		*49*	*49*	*288*	*145*	*143*	..	..	*36*	*40*	*7*	..	*87*	*28*
	Barahadand		*28*	*28*	*132*	*71*	*61*	*4*	*3*	*40*	*30*	*1*	..	*39*	*12*
221	Saraswahi	662.92	68	68	347	182	165	..	..	58	49	48	6	108	72
222	Bardauha	825.16	25	40	253	130	123	..	..	49	50	44	9	62	15
223	Barbaspur	1,591.63	85	117	668	341	327	45	40	117	115	97	6	163	36
	Barbaspur		*81*	*113*	*626*	*317*	*309*	*45*	*40*	*93*	*97*	*93*	*6*	*153*	*34*
	Sehara Tola		*4*	*4*	*42*	*24*	*18*	..	..	*24*	*18*	*4*	..	*10*	*2*
224	Kolha	753.40	2	2	11	5	6	..	..	5	6	3	..	2	1
225	Tenduha	303.99	..	..	..	..	Uninhabited	..	..	..	..	..	..	..	..
226	Takhatpur	586.09	38	51	260	132	128	..	..	105	98	10	..	71	5
	Semar Tola		*25*	*34*	*174*	*90*	*84*	..	..	*68*	*59*	*8*	..	*45*	*3*
	Khoga Tola		*13*	*17*	*86*	*42*	*44*	..	..	*37*	*39*	*2*	..	*26*	*2*
227	Baderi	1,229.94	146	193	1,128	555	573	39	34	102	111	216	54	257	70
	Dongripa Tola		*67*	*84*	*472*	*233*	*239*	*39*	*34*	*25*	*28*	*97*	*20*	*109*	*16*
	Garhi Tola		*12*	*31*	*173*	*84*	*89*	..	..	..	..	*52*	*18*	*37*	*3*
	Paden Tola		*41*	*45*	*273*	*131*	*142*	..	..	*77*	*83*	*20*	*7*	*64*	*49*
	Manni Tola		*26*	*33*	*210*	*107*	*103*	..	..	..	..	*47*	*9*	*47*	*2*
228	Dabrauha	1,395.41	18	22	115	59	56	..	..	54	50	4	..	30	12
229	Sewai	516.33	21	21	122	57	65	..	..	54	63	5	..	28	23
	Bada Tola		*8*	*8*	*54*	*27*	*27*	..	..	*24*	*25*	*4*	..	*13*	*12*

BANDHOGARH TAHSIL

WORKERS																						
I		II		III		IV		V(a)		V(b)		VI		VII		VIII		IX		X Non-Workers		L.C. N.
M	F	M	F	M	F	M	F	M	F	M	F	M	F	M	F	M	F	M	F	M	F	
17	18	19	20	21	22	23	24	25	26	27	28	29	30	31	32	33	34	35	36	37	38	1
11	..	..	..	*5*	..	..	..	1	..	..	..	..	..	..	..	..	..	..	..	*12*	*32*	
27	2	3	4	6	..	1	..	..	..	..	..	..	..	..	..	..	..	..	..	26	47	200
46	..	4	10	11	2	..	..	..	..	..	3	..	..	..	..	..	..	2	..	40	99	201
..	..	..	..	..	..	..	..	..	..	Uninhabited		..	..	..	..	..	..	..	..	..	..	202
6	1	8	9	3	..	..	..	..	..	..	..	..	..	..	..	..	..	..	..	8	21	203
9	1	14	7	6	..	..	..	..	..	..	..	..	..	..	..	..	..	..	..	40	47	204
5	*1*	*13*	*7*	..	..	..	..	..	..	..	..	..	..	..	..	..	..	..	..	*29*	*34*	
4	..	*1*	..	*6*	..	..	..	..	..	..	..	..	..	..	..	..	..	..	..	*11*	*13*	
1	..	18	12	..	..	..	..	..	..	1	..	..	..	2	..	..	..	..	..	21	38	205
51	..	39	32	2	..	..	..	..	..	2	1	..	..	2	..	..	..	2	..	111	161	206
13	..	*20*	*17*	..	..	..	..	..	..	..	..	..	..	*1*	..	..	..	..	..	*43*	*57*	
33	..	*9*	*8*	*2*	..	..	..	..	..	*2*	*1*	..	..	*1*	..	..	..	*2*	..	*55*	*78*	
5	..	*10*	*7*	..	..	..	..	..	..	..	..	..	..	..	..	..	..	..	..	*13*	*26*	
..	..	..	..	..	..	..	..	..	..	Uninhabited		..	..	..	..	..	..	..	..	..	..	207
12	..	33	17	2	..	..	..	2	..	..	..	..	..	..	..	..	..	6	..	58	85	208
35	..	10	5	..	..	..	..	..	..	..	..	..	..	..	..	..	..	1	..	41	75	209
24	1	6	..	..	..	..	..	..	..	..	..	..	..	..	..	..	..	..	..	14	50	210
51	1	5	..	..	..	..	..	..	..	..	..	..	..	..	..	..	..	..	..	35	82	211
65	1	5	3	..	..	..	..	..	..	..	..	..	..	..	..	..	..	25	1	57	137	212
52	*1*	*3*	*3*	..	..	..	..	..	..	..	..	..	..	..	..	..	..	*24*	1	*49*	*111*	
13	..	*2*	..	..	..	..	..	..	..	..	..	..	..	..	..	..	..	*1*	..	*8*	*26*	
8	..	1	1	..	..	..	..	..	..	..	..	..	..	..	..	..	..	1	..	2	9	213
..	..	..	..	..	..	..	..	..	..	Uninhabited		..	..	..	..	..	..	..	..	..	..	214
1	..	..	..	..	..	..	..	..	..	..	..	..	..	..	..	..	..	1	..	1	3	215
73	1	2	..	2	..	..	..	1	..	..	..	..	..	..	..	..	..	..	..	64	123	216
..	..	..	..	..	..	..	..	..	..	Uninhabited		..	..	..	..	..	..	..	..	..	..	217
..	..	..	..	..	..	..	..	..	..	Uninhabited		..	..	..	..	..	..	..	..	..	..	218
97	3	16	1	9	..	..	..	18	5	..	..	..	..	..	..	..	..	2	..	132	256	219
73	*1*	*8*	*1*	*6*	..	..	..	*18*	*5*	..	..	..	..	..	..	..	..	*2*	..	*104*	*200*	
24	*2*	*1*	..	*1*	..	..	..	..	..	..	..	..	..	..	..	..	..	..	..	*21*	*42*	
..	..	*7*	..	*2*	..	..	..	..	..	..	..	..	..	..	..	..	..	..	..	7	14	
84	2	41	38	..	..	..	..	1	..	..	..	..	..	..	..	..	..	..	..	90	164	220
62	*2*	*25*	*26*	..	..	..	..	..	..	..	..	..	..	..	..	..	..	..	..	*58*	*115*	
22	..	*16*	*12*	..	..	..	..	*1*	..	..	..	..	..	..	..	..	..	..	..	*32*	*49*	
83	11	20	61	..	..	..	..	1	..	..	..	..	..	..	..	1	..	3	..	74	93	221
52	7	9	8	..	..	..	..	..	..	..	..	..	..	..	..	1	..	..	..	68	108	222
97	5	53	30	1	..	..	..	3	..	2	..	..	..	2	..	..	..	5	1	178	291	223
89	*5*	*51*	*28*	*1*	..	..	..	*3*	..	*2*	..	..	..	*2*	..	..	..	*5*	*1*	*164*	*275*	
8	..	*2*	*2*	..	..	..	..	..	..	..	..	..	..	..	..	..	..	..	..	*14*	*16*	
2	1	..	..	..	..	..	..	..	..	..	..	..	..	..	..	..	..	..	..	3	5	224
..	..	..	..	..	..	..	..	..	..	Uninhabited		..	..	..	..	..	..	..	..	..	..	225
36	3	34	2	..	..	..	..	..	..	..	..	..	..	..	..	..	..	1	..	61	123	226
23	*3*	*21*	..	..	..	..	..	..	..	..	..	..	..	..	..	..	..	*1*	..	*45*	*81*	
13	..	*13*	*2*	..	..	..	..	..	..	..	..	..	..	..	..	..	..	..	..	*16*	*42*	
144	7	57	60	..	..	1	..	17	..	2	..	..	..	4	1	1	..	31	2	298	503	227
70	*4*	*11*	*11*	..	..	..	..	*17*	..	..	..	..	..	..	*1*	..	..	*11*	..	*124*	*223*	
29	*3*	*4*	..	..	..	..	..	..	..	*1*	..	..	..	..	..	..	..	*3*	..	*47*	*86*	
12	..	*42*	*49*	..	..	*1*	..	..	..	..	..	..	..	*3*	..	..	..	*6*	..	*67*	*93*	
33	..	..	..	..	..	..	..	..	..	*1*	..	..	..	*1*	..	*1*	..	*11*	*2*	*60*	*101*	
6	6	20	6	2	..	..	..	..	..	..	..	..	..	..	..	1	..	1	..	29	44	228
7	2	17	21	1	..	1	..	..	..	..	..	..	..	..	..	..	..	2	..	29	42	229
3	*1*	*6*	*11*	*1*	..	*1*	..	..	..	..	..	..	..	..	..	..	..	*2*	..	*14*	*15*	

PRIMARY CENSUS ABSTRACT

L.C. No.	Name of Village Town/Ward/ Urban Block	Area of village in Acres and of Town/ Ward in Km²	Occupied residential houses	No. of Households	Total Population (including institutional and houseless population)			Scheduled Castes		Scheduled Tribes		Literate and educated persons		(I-IX) Total Workers	
					P	M	F	M	F	M	F	M	F	M	F
1	2	3	4	5	6	7	8	9	10	11	12	13	14	15	16
	Chhota Tola		*13*	*13*	*68*	*30*	*38*	..	..	*30*	*38*	*1*	..	*15*	*11*
230	Ghanghari	624.96	84	95	533	278	255	15	14	124	86	89	27	123	64
231	Mahimar	547.10	39	52	269	140	129	37	39	44	37	16	2	82	42
232	Kuwan	371.75	1	1	5	2	3	..	..	..	..	1	..	2	1
233	Bilaikap	961.00	62	75	392	201	191	17	13	123	112	22	1	95	77
	Piparewa Tola		*48*	*59*	*285*	*144*	*141*	*17*	*13*	*90*	*83*	*10*	*1*	*70*	*61*
	Bada Tola		*14*	*16*	*107*	*57*	*50*	..	..	*33*	*29*	*12*	..	*25*	*16*
234	Lalpur	732.45	7	7	21	8	13	..	..	2	1	1	1	4	7
235	Kherwa Kalan	613.14	10	10	74	33	41	..	..	21	22	12	7	17	15
236	Kherwa Khurd	747.78	54	75	381	186	195	3	5	105	108	28	15	103	68
	Khekha Khurd		*37*	*53*	*272*	*133*	*139*	*3*	*5*	*53*	*53*	*28*	*15*	*75*	*40*
	Rarewa Tola		*17*	*22*	*109*	*53*	*56*	..	..	*52*	*55*	..	..	*28*	28
237	Majhgawan	882.32	89	99	600	295	305	49	46	42	49	71	13	175	44
238	Kachharwar	1,972.11	139	191	979	496	483	40	32	73	56	124	8	280	148
239	Lagwari	2,184.86	22	32	171	90	81	..	..	..	..	5	1	54	..
	Lagwari		*20*	*30*	*154*	*83*	*71*	..	..	..	..	*1*	..	*51*	..
	Marwa Tola		*2*	*2*	*17*	*7*	*10*	..	..	..	..	*4*	*1*	*3*	..
240	Dhanwahi	1,292.13	84	132	682	356	326	19	13	85	85	38	1	196	26
	Dhanwahi		*13*	*24*	*134*	*68*	*66*	..	..	..	..	*3*	..	*41*	*2*
	Barasmiha Tola		*71*	*108*	*548*	*288*	*260*	*19*	*13*	*85*	*85*	*35*	*1*	*155*	*24*
241	Padariya	672.77	..	..	..	..	Uninhabited	..	..	..	..	..	..	..	..
242	Dubbar	1,424.73	68	78	385	186	199	8	11	50	56	18	9	99	4
243	Didauri	1,567.19	42	50	299	142	157	..	..	..	..	45	9	64	3
244	Salaiya	1,671.97	105	113	585	298	287	27	25	121	115	32	..	150	3
	Salaiya Chhota		*39*	*41*	*233*	*120*	*113*	*27*	*25*	*47*	*42*	*10*	..	*60*	..
	Salaiya Badi		*66*	*72*	*352*	*179*	*174*	..	..	*74*	*73*	*22*	..	*90*	*3*
245	Tali	2,652.04	47	47	199	105	94	..	..	72	64	8	1	50	6
246	Achla	2,063.28	67	87	449	213	236	26	33	24	35	34	4	144	41
247	Tekan	956.66	14	16	94	46	48	..	..	40	40	5	..	29	11
248	Patrei	1,189.15	75	102	580	279	301	4	2	141	143	33	2	148	53
249	Banka	1,328.14	56	93	476	244	232	21	20	75	71	72	10	138	70
250	Raghopur	1,487.59	12	13	65	33	32	..	..	33	32	4	..	20	4
251	Majhauli	815.86	10	12	64	32	32	..	..	32	32	7	..	16	3
252	Antariya	1,965.27	23	26	155	84	71	..	..	84	71	..	..	37	18
253	Chhulha	1,543.95	..	..	..	..	Uninhabited	..	..	..	..	..	..	..	..
254	Dhaurkhoh	4,000.09	26	32	152	75	77	..	..	62	63	8	..	43	25
	Dhaurkhoh		*6*	*9*	*42*	*21*	*21*	..	..	*20*	*20*	*2*	..	*11*	*3*
	Bandhadeo		*20*	*23*	*110*	*54*	*56*	..	..	*42*	*43*	*6*	..	*32*	*22*
255	Khairbhar	615.63	21	32	296	153	143	3	2	95	92	58	9	70	50
256	Barhata	626.31	81	106	570	295	275	36	35	38	37	97	30	147	97
	Barhata		*1*	*1*	*20*	*10*	*10*	..	..	..	..	*4*	..	*5*	..
	Bandhawa Tola		*80*	*105*	*550*	*285*	*265*	*36*	*35*	*38*	*37*	*93*	*30*	*142*	*97*
257	Hardua	656.27	21	32	169	85	84	..	..	31	32	27	5	56	54
258	Koylari	1,289.43	70	97	533	267	266	2	2	118	125	64	7	154	108
259	Jhala	895.10	38	49	238	117	121	..	..	113	114	4	..	66	64
260	Tala	882.46	..	..	..	..	Uninhabited	..	..	..	..	..	..	..	..
261	Jogiya	681.27	33	45	263	134	129	8	3	28	31	37	19	69	21
262	Mannai	628.55	..	..	..	..	Uninhabited	..	..	..	..	..	..	..	..
263	Tenduha	594.11	67	91	431	205	226	13	18	54	43	53	8	113	35
264	Kherwa	97.08	..	..	..	..	Uninhabited	..	..	..	..	..	..	..	..
265	Araji Patharhata	15.87	..	..	..	..	Uninhabited	..	..	..	..	..	..	..	..
266	Chak Arjunsingh	10.86	..	..	..	..	Uninhabited	..	..	..	..	..	..	..	..

BANDHOGARH TAHSIL

WORKERS																					
I		II		III		IV		V(a)		V(b)		VI		VII		VIII		IX		X Non-Workers		L.C. No.
M	F	M	F	M	F	M	F	M	F	M	F	M	F	M	F	M	F	M	F	M	F	
17	18	19	20	21	22	23	24	25	26	27	28	29	30	31	32	33	34	35	36	37	38	1
4	*1*	*11*	*10*	..	..	..	..	..	..	..	..	..	..	..	..	..	..	..	..	*15*	*27*	
57	12	37	46	..	..	3	..	3	..	2	..	1	..	2	..	2	..	16	6	155	191	230
23	3	23	28	9	..	..	..	5	4	2	..	1	..	..	..	..	..	19	7	58	87	231
2	1	..	..	..	..	..	..	..	..	..	..	..	..	..	..	..	..	..	..	..	2	232
41	21	41	55	4	..	..	..	2	1	..	..	..	..	..	..	..	..	7	..	106	114	233
30	*15*	*31*	*45*	*2*	..	..	..	*2*	*1*	..	..	..	..	..	..	..	..	*5*	..	*74*	*80*	
11	*6*	*10*	*10*	*2*	..	..	..	..	..	..	..	..	..	..	..	..	..	2	..	32	34	
1	..	3	7	..	..	..	..	..	..	..	..	..	..	..	..	..	..	..	..	4	6	234
8	2	9	13	..	..	..	..	..	..	..	..	..	..	..	..	..	..	..	..	16	26	235
41	4	59	64	..	..	..	..	..	..	..	..	1	..	..	..	..	..	2	..	83	127	236
33	*3*	*39*	*37*	..	..	..	..	..	..	..	..	*1*	..	..	..	..	..	*2*	..	*58*	*99*	
8	*1*	*20*	*27*	..	..	..	..	..	..	..	..	..	..	..	..	..	..	..	..	*25*	*28*	
142	24	26	20	6	..	..	..	..	..	..	..	..	..	..	..	..	..	1	..	120	261	237
172	78	97	70	..	..	..	..	4	..	..	..	..	..	..	..	3	..	4	..	216	335	238
50	..	2	..	..	..	2	..	..	..	..	..	..	..	..	..	..	..	..	..	36	81	239
47	..	*2*	..	..	..	*2*	..	..	..	..	..	..	..	..	..	..	..	..	..	*32*	*71*	
3	..	..	..	..	..	..	..	..	..	..	..	..	..	..	..	..	..	..	..	*4*	*10*	
165	5	23	21	..	..	4	..	2	..	..	..	..	..	..	..	..	..	2	..	160	300	240
38	..	..	*2*	..	..	*3*	..	..	..	..	..	..	..	..	..	..	..	..	..	*27*	*64*	
127	*5*	*23*	*19*	..	..	*1*	..	*2*	..	..	..	..	..	..	..	..	..	*2*	..	*133*	*236*	
..	..	..	..	..	..	..	..	..	..	.. Uninhabited		..	..	..	..	..	..	..	..	..	..	241
62	..	27	3	..	..	..	..	1	..	..	..	..	..	..	..	3	1	6	..	87	195	242
51	2	4	1	..	..	1	..	..	..	..	..	..	..	..	..	6	..	2	..	78	154	243
97	1	49	2	..	..	..	..	1	..	1	..	..	..	..	..	..	..	2	..	148	284	244
29	..	*30*	..	..	..	..	..	*1*	..	..	..	..	..	..	..	..	..	..	..	*60*	*113*	
68	*1*	*19*	*2*	..	..	..	..	..	..	*1*	..	..	..	..	..	..	..	*2*	..	*88*	*171*	
19	..	15	3	..	..	..	..	..	..	1	..	..	..	1	.	..	..	14	3	55	88	245
114	12	26	29	1	..	..	..	..	..	..	..	..	..	..	..	..	..	3	..	69	195	246
22	8	6	3	..	..	..	..	..	..	..	..	..	..	..	..	..	..	1	..	17	37	247
117	*48*	*22*	*4*	4	1	..	..	*2*	..	..	..	..	..	..	..	..	..	3	..	131	*248*	*248*
95	6	34	63	3	..	..	..	2	..	..	..	..	..	..	..	..	..	4	1	106	162	249
13	2	6	2	..	..	..	..	..	..	..	..	..	..	..	..	..	..	1	..	13	28	250
12	..	4	3	..	..	..	..	..	..	..	..	..	..	..	..	..	..	..	..	16	29	251
21	6	16	12	..	..	..	..	..	..	..	..	..	..	..	..	..	..	..	..	47	53	252
..	..	..	..	..	..	..	..	..	..	.. Uninhabited		..	..	..	..	..	..	..	..	..	..	253
24	3	18	22	..	..	..	..	..	..	..	..	..	..	..	..	..	..	1	..	32	52	254
10	*2*	..	*1*	..	..	..	..	..	..	..	..	..	..	..	..	..	..	*1*	..	*10*	*18*	
14	*1*	*18*	*21*	..	..	..	..	..	..	..	..	..	..	..	..	..	..	..	..	*22*	*34*	
45	10	19	40	..	..	..	..	5	..	..	..	..	..	..	..	..	..	1	..	83	93	255
97	34	41	63	2	..	..	..	4	..	..	..	..	..	..	..	..	..	3	..	148	178	256
5	..	..	..	..	..	..	..	..	..	..	..	..	..	..	..	..	..	..	..	*5*	*10*	
92	*34*	*41*	*63*	*2*	..	..	..	*4*	..	..	..	..	..	..	..	..	..	*3*	..	*143*	*168*	
36	37	20	17	..	..	..	..	..	..	..	..	..	..	..	..	..	..	..	..	29	30	257
88	46	58	62	..	..	..	..	4	..	..	..	..	..	..	..	..	..	4	..	113	158	258
40	40	26	24	..	..	..	..	..	..	..	..	..	..	..	..	..	..	..	..	51	57	259
..	..	..	..	..	..	..	..	..	..	.. Uninhabited		..	..	..	..	..	..	..	..	..	..	260
48	..	18	21	1	..	..	..	1	..	..	..	..	..	..	..	..	..	1	..	65	108	261
..	..	..	..	..	..	..	..	..	..	.. Uninhabited		..	..	..	..	..	..	..	..	..	..	262
67	3	40	32	..	..	..	..	6	..	..	..	..	..	..	..	..	..	..	..	92	191	263
..	..	..	..	..	..	..	..	..	..	.. Uninhabited		..	..	..	..	..	..	..	..	..	..	264
..	..	..	..	..	..	..	..	..	..	.. Uninhabited		..	..	..	..	..	..	..	..	..	..	265
..	..	..	..	..	..	..	..	..	..	.. Uninhabited		..	..	..	..	..	..	..	..	..	..	266

PRIMARY CENSUS ABSTRACT

L.C. No.	Name of Village/ Town/Ward/ Urban Block	Area of village in Acres and of Town/ Ward in Km²	Occupied residential house	No. of Households	Total Population (including institutional and houseless population)			Scheduled Castes		Scheduled Tribes		Literate and educated persons		(I-IX) Total Workers	
					P	M	F	M	F	M	F	M	F	M	F
1	2	3	4	5	6	7	8	8	9	11	12	13	14	15	16
267	Semdari	800.13	52	70	346	174	172	20	18	97	98	39	19	96	29
268	Patharhata	507.25	102	118	683	329	354	41	46	11	18	61	13	179	28
269	Karanpura	433.16	89	109	575	281	294	6	6	164	177	41	4	125	13
270	Karhiya	685.47	42	50	287	139	148	..	..	124	138	13	2	74	3
271	Chhaparwah Kalan No. 1	742.70	136	136	720	364	356	8	10	138	99	118	19	163	60
272	Chhaparwah Kalan No. 2	..													
273	Deora Bada	750.37	50	54	351	184	167	16	10	25	18	33	7	86	13
274	Deora Chhota	261.34	..	..	..	..	Uninhabited	..	..	..	..	..	..	..	..
275	Gopalpur	135.24	..	..	..	..	Uninhabited	..	..	..	..	..	..	..	..
276	Chhaparwah Khurd	156·31	..	...	..	..	Uninhabited	..	..	..	..	..	..	..	..
277	Jatwar	1,429.53	42	42	200	99	101	..	..	78	83	13	6	54	42
278	Pipariya	263.85	1	2	12	6	6	..	..	..	..	5	4	6	3
279	Rampur	845.75	30	33	158	83	75	3	3	54	54	9	..	51	4
280	Nariyara	653.62	..	..	..	..	Uninhabited	..	..	..	..	..	..	..	..
281	Barahi Chhot	120.43	8	8	55	26	29	..	..	4	3	5	..	14	3
282	Chandiya Khas	2,662.85	825	1,037	5,356	2,686	2,670	361	384	513	501	821	252	1,266	302
283	Sanpur	162.91	4	4	38	17	21	..	..	..	..	5	3	8	..
284	Naugaja	353.26	107	107	517	269	248	..	..	62	69	104	25	150	104
	Naugaja Tola		*31*	*31*	*153*	*83*	*70*	..	..	*5*	*8*	*46*	*22*	*46*	*9*
	Naugaja Station		*76*	*76*	*364*	*186*	*178*	..	..	*57*	*61*	*58*	*3*	*104*	*95*
285	Chhahar	491.05	..	..	..	..	Uninhabited	..	..	..	..	..	..	..	..
286	Besahani	2,659.93	46	66	257	144	113	1	1	10	5	66	26	71	2
287	Bamhangawan	312.82	19	19	91	41	50	..	..	9	6	17	2	23	2
288	Majhgawan	1,674.72	165	171	914	445	469	66	50	51	64	83	10	173	31
289	Bansa	1,430.96	28	44	245	113	132	..	..	65	69	15	..	61	37
290	Madwa	1,346.53	60	80	414	206	208	..	..	38	32	52	10	97	24
291	Deogawan	150.89	..	..	..	..	Uninhabited	..	..	..	..	..	..	..	..
292	Kari Pathar	2,218.31	..	..	..	..	Uninhabited	..	..	..	..	..	..	..	..
293	Badwar	3,485.21	..	..	..	..	Uninhabited	..	..	..	..	..	..	..	..
294	Guda	472.97	27	46	270	135	135	..	..	100	104	30	..	65	19
295	Raj Tola	618.03	14	17	86	45	41	..	..	38	32	4	2	29	9
296	Madha	131.53	..	..	..	..	Uninhabited	..	..	..	..	..	..	..	..
297	Pahadiguda	363.63	..	..	..	..	Uninhabited	..	..	..	..	..	..	..	..
298	Pahadi Punchhi	97.36	..	..	..	..	Uninhabited	..	..	..	..	..	..	..	..
299	Kaudiya	2,505.09	189	254	1,253	638	615	59	56	258	238	120	19	334	117
	Kaudiya		*150*	*208*	*1,017*	*575*	*502*	*59*	*56*	*135*	*125*	*120*	*19*	*264*	*50*
	Kudari Tola		*39*	*46*	*236*	*123*	*113*	..	..	*123*	*113*	..	..	*70*	*67*
300	Salaiya	1,293.37	280	289	1,469	727	742	70	60	93	84	309	239	395	179
301	Semra	836.91	..	..	..	..	Uninhabited	..	..	..	..	..	..	..	..
302	Jatra Tola	458.73	..	..	..	..	Uninhabited	..	..	..	..	..	..	..	..
303	Dhari	302.94	..	..	..	..	Uninhabited	..	..	..	..	..	..	..	..
304	Barbaspur	643.59	..	..	..	..	Uninhabited	..	..	..	..	..	..	..	..
305	Dhatura	1,098.61	49	60	355	189	166	15	15	42	29	26	4	116	20
306	Rojhin	354.13	25	32	170	87	83	..	..	43	36	18	6	48	19
307	Ghoghari	1,261.56	20	28	138	71	67	..	..	42	35	19	10	30	17
308	Baherwah	823.03	63	83	494	252	242	15	9	9	4	48	4	137	20
309	Narbar	2,822.33	108	117	616	298	318	4	4	109	104	71	1	171	99
	Narbar		*13*	*16*	*81*	*33*	*48*	..	..	*3*	*3*	*1*	..	*19*	*5*
	Sehara Tola		*80*	*85*	*456*	*224*	*232*	*4*	*4*	*65*	*63*	*69*	*1*	*134*	*73*
	Kudari Tola		*15*	*16*	*79*	*41*	*38*	..	..	*41*	*38*	*1*	..	*18*	*21*
310	Khalekathai	2,103.77	56	76	391	200	191	16	13	9	13	11	..	106	7
	Khalekathai		*50*	*68*	*333*	*167*	*166*	*16*	*13*	*9*	*13*	*11*	..	*90*	*6*

BANDHOGARH TAHSIL

WORKERS																						
I		II		III		IV		V(a)		V(b)		VI		VII		VIII		IX		X Non-Workers		L.C. No.
M	F	M	F	M	F	M	F	M	F	M	F	M	F	M	F	M	F	M	F	M	F	
17	18	19	20	21	22	23	24	25	26	27	28	29	30	31	32	33	34	35	36	37	38	1
59	2	32	27	..	..	..	..	1	..	4	..	..	..	..	..	..	..	..	..	78	143	267
144	12	23	16	..	..	..	..	2	..	..	..	..	..	2	..	..	..	8	..	150	326	268
45	1	76	12	..	..	..	..	..	..	..	—	..	..	2	..	..	..	2	..	156	281	269
67	..	2	2	..	..	..	..	..	..	..	..	—	..	1	..	..	..	4	1	65	145	270
72	7	73	50	..	..	..	..	1	..	..	..	..	..	3	2	..	..	14	1	201	296	271
																						272
66	3	5	10	..	..	..	..	..	..	..	..	..	..	4	..	..	..	11	..	98	154	273
..	..	..	..	..	..	..	..	..	..	Uninhabited		..	..	..	..	..	..	..	..	..	..	274
..	..	..	..	..	..	..	..	..	..	Uninhabited		..	..	..	..	..	..	..	..	..	..	275
..	..	..	..	..	..	..	..	..	..	Uninhabited		..	..	..	..	..	..	..	..	..	..	276
9	..	32	42	..	..	..	..	..	..	1	..	..	..	1	..	2	..	9	..	45	59	277
4	2	..	..	..	..	..	..	..	..	..	..	..	..	..	..	..	..	2	1	..	3	278
40	..	11	4	..	..	..	..	..	..	..	..	..	..	..	..	..	..	..	..	32	71	279
..	..	..	..	..	..	..	..	..	..	Uninhabited		..	..	..	..	..	..	..	..	..	..	280
14	3	..	..	..	..	..	..	..	..	..	..	..	..	..	..	..	..	..	..	12	26	281
566	73	810	180	4	2	..	..	111	32	13	..	2	..	64	3	6	..	190	12	1,420	2,368	282
5	..	..	..	..	..	..	..	..	..	..	..	..	..	3	..	..	..	..	..	9	21	283
63	1	49	101	..	..	..	..	3	..	1	..	1	..	3	1	1	..	29	1	119	144	284
4	..	*6*	*7*	..	..	..	..	*3*	..	*1*	..	*1*	..	*3*	*1*	*1*	..	27	*1*	*37*	*61*	
59	*1*	*43*	*94*	..	..	..	..	..	..	..	..	..	..	..	..	..	..	*2*	..	*82*	*23*	
..	..	..	..	..	..	..	..	..	..	Uninhabited		..	..	..	..	..	..	..	..	..	..	285
..	..	12	..	1	1	..	..	..	1	1	..	1	..	6	..	4	..	46	..	73	111	286
15	2	6	..	..	..	..	..	..	..	..	..	..	..	..	..	1	..	1	..	18	48	287
140	12	18	16	..	..	1	..	1	..	..	..	..	..	..	..	..	..	13	3	272	438	288
24	4	37	33	..	..	..	..	..	..	..	..	..	..	..	..	..	..	..	..	52	95	289
79	9	15	15	..	..	..	..	..	..	..	..	..	..	..	..	1	..	2	..	109	184	290
..	..	..	..	..	..	..	..	..	..	Uninhabited		..	..	..	..	..	..	..	..	..	..	291
..	..	..	..	..	..	..	..	..	..	Uninhabited		..	..	..	..	..	..	..	..	..	..	292
..	..	..	..	..	..	..	..	..	..	Uninhabited		..	..	..	..	..	..	..	..	..	..	293
48	7	17	12	..	..	..	..	..	..	..	..	..	..	..	..	..	..	..	..	70	116	294
20	..	9	9	..	..	..	..	..	..	..	..	..	..	..	..	..	..	..	..	16	32	295
..	..	..	..	..	..	..	..	..	..	Uninhabited		..	..	..	..	..	..	..	..	..	..	296
..	..	..	..	..	..	..	..	..	..	Uninhabited		..	..	..	..	..	..	..	..	..	..	297
..	..	..	..	..	..	..	..	..	..	Uninhabited		..	..	..	..	..	..	..	..	..	..	298
174	12	146	105	..	..	..	..	8	..	..	..	..	..	..	..	..	..	6	..	304	498	299
168	*12*	*82*	*38*	..	..	..	..	*8*	..	..	..	..	..	..	..	..	..	*6*	..	*251*	*452*	
6	..	*64*	*67*	..	..	..	..	..	..	..	..	..	..	..	..	..	..	..	..	*53*	*46*	
249	13	114	166	..	..	1	..	..	..	4	..	1	..	2	..	..	..	24	..	332	563	300
..	..	..	..	..	..	..	..	..	..	Uninhabited		..	..	..	..	..	..	..	..	..	..	301
..	..	..	..	..	..	..	..	..	..	Uninhabited		..	..	..	..	..	..	..	..	..	..	302
..	..	..	..	..	..	..	..	..	..	Uninhabited		..	..	..	..	..	..	..	..	..	..	303
..	..	..	..	..	..	..	..	..	..	Uninhabited		..	..	..	..	..	..	..	..	..	..	304
89	4	20	16	..	..	..	..	..	..	..	..	..	..	..	..	6	..	1	..	73	146	305
27	2	19	17	..	..	..	..	..	..	..	..	..	..	..	..	..	..	2	..	39	64	306
15	1	14	16	..	..	..	..	..	..	..	..	..	..	..	..	..	..	1	..	41	50	307
113	9	7	11	..	..	..	..	4	..	5	..	..	..	..	..	7	..	1	..	115	222	308
132	70	23	29	..	..	..	..	3	..	3	..	..	..	3	..	1	..	6	..	127	219	309
14	*2*	*2*	*3*	..	..	..	..	..	..	*2*	..	..	..	..	..	*1*	..	..	..	*14*	*43*	
104	*54*	*17*	*19*	..	..	..	..	*3*	..	*1*	..	..	..	*3*	..	..	..	*6*	..	*90*	*159*	
14	*14*	*4*	*7*	..	..	..	..	..	..	..	..	..	..	..	..	..	..	..	..	*23*	*17*	
96	5	2	2	..	..	..	..	1	..	..	..	..	..	..	..	5	..	2	..	94	184	310
80	*4*	*2*	*2*	..	..	..	..	*1*	..	..	..	..	..	..	..	*5*	..	*2*	..	*77*	*160*	

PRIMARY CENSUS ABSTRACT

L.C. No.	Name of Village/ Town/Ward/ Urban Block	Area of village in Acres and of Town/ Ward in Km²	Occupied residential houses	No. of Households	Total Population (including institutional and houseless population)			Scheduled Castes		Scheduled Tribes		Literate and educated persons		(I-IX) Total Workers	
					P	M	F	M	F	M	F	M	F	M	F
1	2	3	4	5	6	7	8	9	10	11	12	13	14	15	16
	Tikuri Tola		*6*	*8*	*58*	*33*	*25*	..	..	..	..	..	..	*16*	*1*
311	Tikura Kathai	2,179.22	26	31	174	93	81	..	..	43	39	3	..	55	14
312	Pali	1,703.79	105	112	627	309	318	30	27	141	169	22	..	163	66
	Pali		*27*	*27*	*154*	*80*	*74*	..	..	..	..	*10*	..	*41*	*6*
	Ahiran Tola		*7*	*8*	*61*	*32*	*29*	*30*	*27*	..	..	..	..	*15*	*11*
	Chamaran Tola		*15*	*15*	*90*	*49*	*41*	..	..	..	..	*9*	..	*27*	..
	Khekha Tola		*28*	*34*	*196*	*90*	*106*	..	..	*90*	*106*	..	..	*50*	*23*
	Puran Baigan Tola		*13*	*13*	*73*	*30*	*43*	..	..	*30*	*43*	..	..	*16*	*16*
	Kudara Tola		*12*	*12*	*42*	*22*	*20*	..	..	*21*	*20*	..	..	*11*	*9*
	Samaraha Tola		*3*	*3*	*11*	*6*	*5*	..	..	..	..	*3*	..	*3*	*1*
313	Barmani	1,933.36	23	23	157	71	86	..	..	26	59	..	..	36	25
	Barmani		*22*	*22*	*155*	*70*	*85*	..	..	*26*	*59*	..	..	*35*	*25*
	Tenduha Tola		*1*	*1*	*2*	*1*	*1*	..	..	..	..	..	..	*1*	..
314	Lodha	3,631.20	266	329	1919	966	953	41	43	286	286	144	22	538	132
	Lodha		*118*	*164*	*950*	*475*	*475*	*39*	*43*	*33*	*38*	*120*	*20*	*262*	*20*
	Khajura Tola		*4*	*4*	*28*	*14*	*14*	*2*	..	*2*	*1*	*1*	..	*10*	*1*
	Phatak Tola		*12*	*12*	*76*	*35*	*41*	..	..	*35*	*41*	..	..	*16*	*17*
	Kudari Tola		*8*	*8*	*39*	*19*	*20*	..	..	*19*	*20*	..	..	*10*	*11*
	Dhogari Tola		*25*	*39*	*196*	*96*	*100*	..	..	*7*	*13*	*14*	*2*	*49*	*4*
	Talaiya Tola		*6*	*6*	*38*	*18*	*20*	..	..	*15*	*16*	*1*	..	*11*	*1*
	Tagara		*51*	*51*	*313*	*165*	*148*	..	..	*93*	*75*	*4*	..	*102*	*27*
	Biraha		*42*	*45*	*279*	*144*	*135*	..	..	*82*	*82*	*4*	..	*78*	*51*
315	Majhgawan	887.02	57	57	285	145	140	..	..	145	140	..	..	78	2
316	Bharula	1,669.53	261	325	1864	924	940	74	41	204	170	236	23	488	155
317	Launga	216.88	..	..	..	..	Uninhabited			..	..	..	..	..	..
318	Bharuli	497.65	..	..	..	..	Uninhabited			..	..	..	..	..	..
319	Tikariya	104.43	..	..	..	..	Uninhabited			..	..	..	..	..	..
320	Chandwar	1,007.52	157	188	893	457	436	35	41	111	108	105	15	214	55
321	Chandaul	1,060.64	80	80	328	164	164	..	..	118	116	11	..	70	7
	Chandaul		*30*	*30*	*112*	*61*	*51*	..	..	*58*	*43*	*3*	..	*26*	*6*
	Chhikaha Tola		*50*	*50*	*216*	*103*	*113*	..	..	*60*	*73*	*8*	..	*44*	*1*
322	Kripahan	1,284.21	..	..	..	..	Uninhabited	..	..	..	..	..	..	..	—
323	Koilari	1,624.29	71	100	518	248	270	..	..	101	100	19	1	155	107
	Koilari		*1*	1	3	*2*	*1*	..	..	..	..	..	..	*1*	..
	Kharaipara Tola		*20*	*27*	*138*	*69*	*69*	..	..	*2*	..	*2*	..	*48*	*32*
	Agokha Tola		*50*	*72*	*377*	*177*	*200*	..	..	*99*	*100*	*17*	*1*	*106*	*75*
324	Chhatan Camp.	2,705.58	31	42	247	118	129	..	..	109	110	26	..	63	11
	Singal Tola		..	..	*Included in urban area as urban outgrowth of Umaria (M)*									..	..
	Railway station		..	..	*Included in urban area as urban outgrowth of Umaria (M)*									..	..
325	Vikatganj	455.41	131	159	612	319	293	40	50	31	28	142	33	146	57
326	Umaria	58.99	67	67	262	139	123	..	..	29	24	47	9	70	27
327	Ujaniya	745.23	48	48	174	81	93	..	..	72	86	12	4	47	38
328	Mahroi	2,361.87	322	369	1,815	913	902	78	75	376	404	97	10	463	39
	Mahroi		*84*	*106*	*533*	*277*	*256*	*45*	*36*	*82*	*90*	*42*	*4*	*141*	*12*
	Dahari Tola		*80*	*103*	*555*	*275*	*280*	*33*	*39*	*124*	*123*	*27*	*6*	*131*	..
	Sarahiya Tola		*7*	*8*	*47*	*18*	*29*	..	..	*18*	*29*	*3*	..	*14*	*7*
	Dudari Tola		*13*	*14*	*67*	*37*	*30*	..	..	*35*	*27*	..	..	*18*	*15*
	Tikuri Tola		*130*	*130*	*588*	*294*	*294*	..	..	*115*	*129*	*25*	..	*154*	*5*
	Maharai Tola		*7*	*7*	*17*	*10*	*7*	..	..	..	..	..	..	*3*	...
	Lamanaha Tola		*1*	*1*	*8*	*2*	*6*	..	..	*2*	*6*	..	..	*2*	..
329	Uphri	132.30	74	110	526	251	275	..	..	109	126	63	5	133	92
330	Bhagda	265.13	53	60	323	144	179	..	..	125	162	13	2	83	44

BANDHOGARH TAHSIL

WORKERS																						
I		II		III		IV		V(a)		V(b)		VI		VIII		VIII		IX		X Non-Workers		L.C. No.
M	F	M	F	M	F	M	F	M	F	M	F	M	F	M	F	M	F	M	F	M	F	
17	18	19	20	21	22	23	24	25	26	27	28	29	30	31	32	33	34	35	36	37	38	1
16	*1*	..	..	..	..	..	..	..	..	..	..	..	..	..	..	..	..	..	..	*17*	*24*	
37	3	18	11	..	..	..	..	..	..	..	..	..	..	..	..	..	..	..	..	38	67	311
101	17	36	49	1	..	..	..	4	..	..	..	1	..	..	..	4	..	16	..	146	252	312
39	*6*	..	..	*1*	..	..	..	..	..	..	..	..	..	..	..	*1*	..	..	..	*39*	*68*	
8	..	*2*	*11*	..	..	..	..	*4*	..	..	..	*1*	..	..	..	..	..	..	..	*17*	*18*	
12	..	*6*	..	..	..	..	..	..	..	..	..	..	..	..	..	*2*	..	*7*	..	*22*	*41*	
30	*7*	*13*	*16*	..	..	..	..	..	..	..	..	..	..	..	..	..	..	*7*	..	*40*	*83*	
9	*4*	*7*	*12*	..	..	..	..	..	..	..	..	..	..	..	..	..	..	..	..	*14*	*27*	
3	..	*8*	*9*	..	..	..	..	..	..	..	..	..	..	..	..	..	..	..	..	*11*	*11*	
..	..	..	*1*	..	..	..	..	..	..	..	..	..	..	..	..	*1*	..	*2*	..	*3*	*4*	
20	9	13	16	..	..	..	..	..	..	..	..	..	..	..	..	3	..	..	..	35	61	313
19	*9*	*13*	*16*	..	..	..	..	..	..	..	..	..	..	..	..	*3*	..	..	..	*35*	*60*	
1	..	..	..	..	..	..	..	..	..	..	..	..	..	..	..	..	..	..	..	..	*1*	
330	31	149	101	1	..	..	..	9	..	..	..	..	..	6	..	30	..	13	..	428	821	314
159	*15*	*69*	5	..	..	..	..	*7*	..	..	..	..	..	*6*	..	*9*	..	*12*	..	*213*	*455*	
6	..	*1*	*1*	*1*	..	..	..	*2*	..	..	..	..	..	..	..	..	..	..	..	*4*	*13*	
4	..	*12*	*17*	..	..	..	..	..	..	..	..	..	..	..	..	..	..	..	..	*19*	*24*	
10	*11*	..	..	..	..	..	..	..	..	..	..	..	..	..	..	..	..	..	..	*9*	*9*	
41	*4*	*6*	..	..	..	..	..	..	..	..	..	..	..	..	..	*1*	..	*1*	..	*47*	*96*	
9	*1*	*2*	..	..	..	..	..	..	..	..	..	..	..	..	..	..	..	..	..	*7*	*19*	
65	..	*22*	*27*	..	..	..	..	..	..	..	..	..	..	..	..	*15*	..	..	..	*63*	*121*	
36	..	*37*	*51*	..	..	..	..	..	..	..	..	..	..	..	..	*5*	..	..	..	*66*	*84*	
68	..	8	2	..	..	..	..	2	..	..	..	..	..	..	..	..	..	..	..	67	138	315
310	18	102	133	5	2	..	..	16	..	5	..	..	..	9	..	28	..	13	2	436	785	316
..	..	..	..	..	..	..	..	..	Uninhabited			..	..	..	..	..	..	..	..	..	..	317
..	..	..	..	..	..	..	..	..	Uninhabited			..	..	..	..	..	..	..	..	..	..	318
..	..	..	..	..	..	..	..	..	Uninhabited			..	..	..	..	..	..	..	..	..	..	319
163	16	39	39	..	..	..	..	1	..	..	..	..	..	..	..	4	..	7	..	243	381	320
24	3	45	4	..	..	..	..	..	..	..	..	..	..	..	..	..	..	1	..	94	157	321
3	*2*	*22*	*4*	..	..	..	..	..	..	..	..	..	..	..	..	..	..	*1*	..	*35*	*45*	
21	*1*	*23*	..	..	..	..	..	..	..	..	..	..	..	..	..	..	..	..	..	*59*	*112*	
..	..	..	..	..	..	..	..	..	Uninhabited			..	..	..	..	..	..	..	..	..	..	322
79	7	72	100	..	..	..	..	1	..	..	..	..	..	..	..	..	..	3	..	93	163	323
1	..	..	..	..	..	..	..	..	..	..	..	..	..	..	..	..	..	..	..	*1*	*1*	
22	..	*23*	*32*	..	..	..	..	*1*	..	..	..	..	..	..	..	..	..	*2*	..	*21*	*37*	
56	*7*	*49*	*68*	..	..	..	..	..	..	..	..	..	..	..	..	..	..	*1*	..	*71*	*125*	
37	1	21	10	..	..	..	..	..	..	3	..	..	..	..	..	1	..	1	..	55	118	324
..	..	..	..	..	*Included in urban area as urban outgrowth of Umaria (M)*											..	..	..	..	..	..	
..	..	..	..	..	*Included in urban area as urban outgrowth of Umaria (M)*											..	..	..	..	..	..	
21	5	18	45	2	..	..	..	3	..	7	..	7	1	16	1	3	..	69	5	173	236	325
7	2	6	19	1	..	..	..	..	..	10	1	8	..	10	2	1	..	27	3	69	96	326
6	6	..	5	1	..	1	..	..	..	3	..	..	..	..	..	2	..	34	27	34	55	327
278	6	168	33	2	..	1	..	..	..	3	..	..	..	1	..	..	..	10	..	450	863	328
89	*4*	*43*	*8*	*1*	..	*1*	..	..	..	*2*	..	..	..	*1*	..	..	..	*4*	..	*136*	*244*	
88	..	*38*	..	..	..	..	..	..	..	*1*	..	..	..	..	..	..	..	*4*	..	*144*	*280*	
5	*1*	*9*	*6*	..	..	..	..	..	..	..	..	..	..	..	..	..	..	..	..	*4*	*22*	
1	..	*14*	*15*	*1*	..	..	..	..	..	..	..	..	..	..	..	..	..	*2*	..	*19*	*15*	
92	*1*	*62*	*4*	..	..	..	..	..	..	..	..	..	..	..	..	..	..	..	..	*140*	*289*	
3	..	..	..	..	..	..	..	..	..	..	..	..	..	..	..	..	..	..	..	*7*	*7*	
..	..	*2*	..	..	..	..	..	..	..	..	..	..	..	..	..	..	..	..	..	..	6	
78	28	52	64	..	..	..	..	..	..	..	..	..	..	1	..	..	..	2	..	118	183	329
42	7	34	37	..	..	..	..	..	..	..	..	..	..	..	..	..	..	7	..	61	135	330

PRIMARY CENSUS ABSTRACT

L.C. No.	Name of Village/ Town/Ward/ Urban Block	Area of village in Acres and of Town/ Ward in Km²	Occupied residential house	No. of Households	Total Population (including institutional and houseless population)			Scheduled Castes		Scheduled Tribes		Literate and educated persons		(I-IX) Total Workers	
					P	M	F	M	F	M	F	M	F	M	F
1	2	3	4	5	6	7	8	9	10	11	12	13	14	15	16
331	Kirantal Kalan	546.72	101	145	705	379	326	24	20	151	122	75	6	217	23
332	Kirantal Khurd	751.72	25	32	160	72	88	..	..	72	88	1	..	46	3
333	Bhaisa Dadar	207.56	..	..	..	..	Uninhabited	..	..	..	..	..	..	..	..
334	Kari Mati	992.00	2	4	25	14	11	..	..	1	1	7	2	8	1
335	Khaira	727.10	22	26	161	80	81	..	..	52	60	8	..	46	34
336	Amdi	1,365.49	65	73	426	213	213	2	1	134	133	15	..	140	64
337	Majmani Khurd	382.40	35	36	194	101	93	10	9	47	46	5	..	58	20
338	Majmani Kalan	1,853.03	49	53	340	173	167	3	4	84	80	58	10	94	3
	Majmani Kalan		*40*	*40*	*285*	*148*	*137*	*3*	*4*	*59*	*50*	*55*	*10*	*77*	*3*
	Nawagaon		*9*	*13*	*55*	*25*	*30*	..	..	*25*	*30*	*3*	..	*17*	..
339	Birhuliya	578.66	35	42	247	127	120	9	4	110	105	18	1	62	1
340	Junmani	1,503.88	11	11	69	41	28	..	..	41	28	1	..	18	1
341	Ginjari	996.15	22	24	209	106	103	..	..	58	59	19	1	54	20
342	Dulhari	650.59	..	..	..	..	Uninhabited	..	..	..	..	..	..	..	..
343	Aganhudi	2,089.31	17	21	128	70	58	..	..	70	58	4	..	46	18
344	Mardari	2,026.70	58	65	401	215	186	..	..	194	164	34	..	128	66
	Barahai		*16*	*22*	*124*	*61*	*63*	..	..	*58*	*55*	*11*	..	*42*	*17*
	Majhauwi		*12*	*13*	*80*	*47*	*33*	..	..	*45*	*32*	*6*	..	*29*	*14*
	Kasaigha		*30*	*30*	*197*	*107*	*90*	..	..	*91*	*77*	*17*	..	*57*	*35*
345	Khutesar	614.71	..	..	..	..	Uninhabited	..	..	..	..	..	..	..	..
346	Pauniya	1,840.06	12	15	77	44	33	..	..	29	25	5	8	19	..
347	Dhangi	2,385.75	50	58	298	157	141	..	..	157	141	7	..	81	14
348	Padariya	1,130.75	5	5	33	16	17	..	..	16	17	..	..	7	1
349	Antariya	1,647.29	10	11	69	38	31	..	..	32	29	8	..	22	1
350	Baheraha	1,108.08	1	1	1	1	..	..	..	1	..	..	..	..	..
351	Magardhara	1,750.15	24	46	220	118	102	..	..	118	102	29	..	70	13
352	Dongargawan	1,635.09	42	65	301	151	150	2	2	108	109	9	4	79	3
353	Bichua	421.69	15	25	121	56	65	..	..	56	65	1	..	33	21
354	Tamannara	1,776.20	44	52	263	136	127	1	4	122	113	32	2	74	17
	Tamannara		*40*	*42*	*217*	*114*	*103*	*1*	*4*	*106*	*94*	*29*	*2*	*65*	*11*
	Boraha		*4*	*6*	*26*	*10*	*16*	..	..	*10*	*16*	*1*	..	*5*	*6*
	Jamunaha		*4*	*4*	*20*	*12*	*8*	..	..	6	*3*	*2*	..	*4*	..
355	Lalpur	1,048.34	8	11	57	31	26	..	..	28	26	7	..	19	..
356	Dhanehari	962.50	11	11	85	46	39	..	..	46	39	8	1	26	..
357	Amha	750.74	11	12	74	39	35	..	..	39	35	3	..	21	..
358	Nipaniya	418.80	8	10	46	20	26	..	..	20	26	4	..	14	1
359	Guda	435.31	..	..	..	..	Uninhabited	..	..	..	..	..	..	..	..
360	Kohka	1,452.70	45	55	362	196	166	..	..	156	129	34	4	110	33
	Kohka		*42*	*52*	*342*	*183*	*159*	..	..	*143*	*122*	*33*	*4*	*106*	*33*
	Dadara		*3*	*3*	*20*	*13*	*7*	..	..	*13*	*7*	*1*	..	*4*	..
361	Barauda	5,166.07	48	57	274	145	129	5	2	97	86	5	..	83	2
362	Amha	613.20	..	..	..	..	Uninhabited	..	..	..	..	..	..	..	..
363	Urdani	1,663.12	27	36	188	98	90	..	..	98	90	9	..	49	7
364	Sahajnara	2,728.18	32	35	152	76	76	1	..	40	38	7	..	41	12
365	Jamuniya	2,031.08	30	35	160	92	68	3	2	55	41	15	1	48	10
366	Dholbaja	975.78	..	..	..	..	Uninhabited	..	..	..	..	..	..	..	..
367	Thadi	1,162.84	..	..	..	..	Uninhabited	..	..	..	..	..	..	..	..
368	Tikura Pathari	2,193.48	16	24	159	75	84	..	..	75	84	4	3	45	11
369	Bhamarda	921.94	..	..	..	..	Uninhabited	..	..	..	..	..	..	..	..
370	Rojhin	849.86	9	13	79	44	35	..	..	44	35	4	..	22	5
371	Gilothar	1,087.17	28	40	184	90	94	..	1	6	9	35	9	53	11
372	Chandpur	848.93	69	97	503	259	244	10	7	54	56	54	2	116	7

BANDHOGARH TAHSIL

WORKERS																						
I		II		III		IV		V(a)		V(b)		VI		VII		VIII		IX		X Non-Workers		L.C. No.
M	F	M	F	M	F	M	F	M	F	M	F	M	F	M	F	M	F	M	F	M	F	
17	18	19	20	21	22	23	24	25	26	27	28	29	30	31	32	33	34	35	36	37	38	1
84	3	121	20	..	..	..	..	..	..	..	..	..	..	..	..	..	..	12	..	162	303	331
13	1	32	2	..	..	..	..	..	..	..	..	..	..	..	..	..	..	1	..	26	85	332
..	..	..	..	..	..	..	..	.. Uninhabited		..	..	..	..	..	..	..	..	..	..	..	..	333
7	..	..	..	..	..	..	..	..	..	..	..	..	..	..	..	..	..	1	1	6	10	334
30	..	14	33	2	1	..	..	..	..	..	..	..	..	..	..	..	..	..	..	34	47	335
70	2	64	62	..	..	..	..	1	..	2	..	..	..	..	..	..	..	3	..	73	149	336
36	..	16	20	..	..	..	..	5	..	..	..	..	..	..	..	..	..	1	..	43	73	337
74	..	15	3	..	..	..	..	..	..	..	..	..	..	2	..	..	..	3	..	79	164	338
61	..	*11*	*3*	..	..	..	..	..	..	..	..	..	..	*2*	..	..	..	*3*	..	*71*	*134*	
13	..	*4*	..	..	..	..	..	..	..	..	..	..	..	..	..	..	..	..	..	*8*	*30*	
51	..	6	1	..	..	..	..	4	..	..	..	..	..	..	..	..	..	1	..	65	119	339
14	..	4	1	..	..	..	..	..	..	..	..	..	..	..	..	..	..	..	..	23	27	340
28	..	3	..	..	..	..	..	23	20	..	..	..	..	..	..	..	..	..	..	52	83	341
..	..	..	..	..	..	..	..	.. Uninhabited		..	..	..	..	..	..	..	..	..	..	..	..	342
41	17	3	..	..	..	..	..	..	..	2	1	..	..	..	..	..	..	..	..	24	40	343
112	51	9	15	6	..	..	..	..	..	..	..	..	..	..	..	..	..	1	..	87	120	344
39	*14*	*2*	*3*	*1*	..	..	..	..	..	..	..	..	..	..	..	..	..	..	..	*19*	*46*	
25	*12*	..	*2*	*4*	..	..	..	..	..	..	..	..	..	..	..	..	..	..	..	*18*	*19*	
48	*25*	*7*	*10*	*1*	..	..	..	..	..	..	..	..	..	..	..	..	..	*1*	..	*50*	*55*	
..	..	..	..	..	..	..	..	.. Uninhabited		..	..	..	..	..	..	..	..	..	..	..	..	345
19	..	..	..	..	..	..	..	..	..	..	..	..	..	..	..	..	..	..	..	25	33	346
65	..	15	14	..	..	..	..	..	..	..	..	..	..	..	..	..	..	1	..	76	127	347
7	1	..	..	..	..	..	..	..	..	..	..	..	..	..	..	..	..	..	..	9	16	348
21	..	1	1	..	..	..	..	..	..	..	..	..	..	..	..	..	..	..	..	16	30	349
..	..	..	..	..	..	..	..	..	..	..	..	..	..	..	..	..	..	..	..	1	..	350
61	1	9	12	..	..	..	..	..	..	..	..	..	..	..	..	..	..	..	..	48	89	351
71	..	6	3	..	..	..	..	1	..	..	..	..	..	..	..	..	..	1	..	72	147	352
27	3	6	18	..	..	..	..	..	..	..	..	..	..	..	..	..	..	..	..	23	44	353
51	..	13	14	..	..	..	..	4	3	..	..	..	..	..	..	..	..	6	..	62	110	354
45	..	*10*	*8*	..	..	..	..	*4*	*3*	..	..	..	..	..	..	..	..	*6*	..	*49*	*92*	
2	..	*3*	*6*	..	..	..	..	..	..	..	..	..	..	..	..	..	..	..	..	*5*	*10*	
4	..	..	..	..	..	..	..	..	..	..	..	..	..	..	..	..	..	..	..	*8*	*8*	
19	..	..	..	..	..	..	..	..	..	..	..	..	..	..	..	..	..	..	..	12	26	355
22	..	3	..	1	..	..	..	..	..	..	..	..	..	..	..	..	..	..	..	20	39	356
20	..	..	..	1	..	..	..	..	..	..	..	..	..	..	..	..	..	..	..	18	35	357
13	..	1	1	..	..	..	..	..	..	..	..	..	..	..	..	..	..	..	..	6	25	358
..	..	..	..	..	..	..	..	.. Uninhabited		..	..	..	..	..	..	..	..	..	..	..	..	359
68	1	22	19	14	13	..	..	4	..	..	..	..	..	..	..	..	..	2	..	86	133	360
68	*1*	*22*	*19*	*14*	*13*	..	..	..	..	..	..	..	..	..	..	..	..	*2*	..	*77*	*126*	
..	..	..	..	..	..	..	..	*4*	..	..	..	..	..	..	..	..	..	..	..	*9*	*7*	
77	..	4	2	..	..	..	..	1	..	..	..	..	..	..	..	..	..	1	..	62	127	361
..	..	..	..	..	..	..	..	.. Uninhabited		..	..	..	..	..	..	..	..	..	..	..	..	362
47	3	..	4	..	..	..	..	2	..	..	..	..	..	..	..	..	..	..	..	49	83	363
36	1	5	11	..	..	..	..	..	..	..	..	..	..	..	..	..	..	..	..	35	64	364
43	5	2	5	..	..	..	..	2	..	..	..	..	..	..	..	..	..	1	..	44	58	365
..	..	..	..	..	..	..	..	.. Uninhabited		..	..	..	..	..	..	..	..	..	..	..	..	366
..	..	..	..	..	..	..	..	.. Uninhabited		..	..	..	..	..	..	..	..	..	..	..	..	367
31	..	12	11	2	..	..	..	..	..	..	..	..	..	..	..	..	..	..	..	30	73	368
..	..	..	..	..	..	..	..	.. Uninhabited		..	..	..	..	..	..	..	..	..	..	..	..	369
19	1	1	..	..	..	..	..	2	4	..	..	..	..	..	..	..	..	..	..	22	30	370
39	4	10	7	1	..	..	..	..	..	..	..	..	..	..	..	..	..	3	..	37	83	371
56	2	47	5	..	..	..	..	9	..	..	..	1	..	..	..	..	..	3	..	143	237	372

PRIMARY CENSUS ABSTRACT

L.C. No.	Name of Village/ Town/Ward/ Urban Block	Area of village in Acres and of Town/ Ward in Km	Occupied residential house	No. of Households	Total Population (including institutional and houseless population)			Scheduled Castes		Scheduled Tribes		Literate and educated persons		(I-IX) Total Workers	
					P	M	F	M	F	M	F	M	F	M	F
1	2	3	4	5	6	7	8	9	10	11	12	13	14	15	16
373	Puchhi	412.56	49	67	361	193	168	6	9	62	50	52	7	104	4
	Puchhi		*45*	*62*	*325*	*176*	*149*	*6*	*9*	*52*	*39*	*49*	*7*	*96*	*4*
	Dangaha		*4*	*5*	*36*	*17*	*19*	..	..	*10*	*11*	*3*	..	*8*	..
374	Bodsa	194.29	..	..	..	..	Uninhabited	..	..	..	..	..	..	..	..
375	Bhundi	1,681.59	29	49	251	118	133	8	11	55	57	21	..	58	28
376	Salaiya	791.66	11	14	83	48	35	..	..	4	4	28	6	20	4
377	Saristal	2,211.81	..	..	..	..	Uninhabited	..	..	..	..	..	..	..	..
378	Bedarmana	1,625.48	..	..	..	..	Uninhabited	..	..	..	..	..	..	..	..
379	Jogin	2,685.64	27	36	175	80	95	..	..	40	45	2	1	55	32
380	Barhi	998.67	8	12	80	45	35	..	..	..	..	1	..	19	10
381	Majhauli	575.06	15	20	114	53	61	..	..	12	13	4	..	30	12
382	Kripahan	1,284.21	..	..	..	..	Uninhabited	..	..	..	..	..	..	..	..
383	Baherghata	809.78	38	53	223	114	109	..	..	48	48	17	..	66	..
384	Bhursa	567.12	10	10	59	27	32	..	..	..	..	7	..	18	..
385	Kauwajhar	699.94	17	17	102	51	51	..	..	18	18	11	..	27	..
386	Narbar	757.77	44	64	331	163	168	..	..	96	65	43	23	86	5
387	Bistawal	574.69	..	..	..	..	Uninhabited	..	..	..	..	..	..	..	..
388	Pauniya	246.11	..	..	..	..	Uninhabited	..	..	..	..	..	..	..	..
389	Guda	481.60	24	24	170	87	83	..	..	84	81	10	..	41	..
390	Akhdar	905.17	299	382	1,797	908	889	96	90	238	230	271	52	452	149
391	Belmana	606.11	79	98	544	283	261	16	13	22	17	86	12	132	12
392	Obra	1,911.25	158	158	777	363	414	26	29	88	108	164	37	164	63
393	Badkhera	901.26	100	116	576	280	296	19	22	135	136	70	7	128	68
394	Tala	1,349.03	41	50	293	146	147	..	..	54	44	50	3	71	24
395	Chhulha	922.76	..	..	..	..	Uninhabited	..	..	..	..	..	..	..	..
396	Pidra	834.93	7	8	47	24	23	..	..	24	23	3	..	14	4
397	Rojhin	305.40	..	..	..	..	Uninhabited	..	..	..	..	..	..	..	..
398	Bhalwar	2,730.69	53	57	332	167	165	..	..	165	162	48	5	92	108
	Bhalwar		*39*	*43*	*249*	*117*	*132*	..	..	*117*	*132*	*32*	*3*	*68*	*90*
	Bamaraha Tola		*14*	*14*	*83*	*50*	*33*	..	..	*48*	*30*	*16*	*2*	*24*	*18*
399	Kotalde	1,007.78	20	22	115	55	60	..	..	55	60	8	..	36	36
400	Amdara	729.83	10	15	69	35	34	..	..	..	..	7	1	24	17
401	Karua	808.12	22	24	119	62	57	..	..	58	52	10	..	38	29
402	Amdari	628.73	17	23	94	48	46	..	..	36	34	15	3	35	31
403	Kushiyara	521.91	..	..	..	..	Uninhabited	..	..	..	..	..	..	..	..
404	Kathai	113.45	..	..	..	..	Uninhabited	..	..	..	..	..	..	..	..
405	Bilaspur	1,207.12	135	191	833	439	394	76	49	51	46	163	24	221	28
406	Birsinhpur	207.01	34	57	230	118	112	..	..	46	41	32	2	64	23
407	Jhanpi	761.73	40	54	295	154	141	..	..	52	39	45	5	78	17
408	Jhilmili	411.35	20	25	144	76	68	..	..	51	54	4	..	45	30
409	Jaitpuri	1,048.37	10	16	85	49	36	..	..	..	..	25	2	20	4
410	Umarpani	507.18	14	20	103	52	51	..	..	49	51	20	3	27	..
411	Belha	1,090.29	14	16	108	51	57	..	..	51	57	13	..	30	..
412	Manikpur	1,207.80	35	73	300	153	147	..	..	5	5	72	13	93	14
413	Dithauri	814.11	7	13	68	38	30	..	..	..	..	8	..	25	3
414	Harradand	692.16	11	16	91	48	43	..	..	..	..	6	..	24	7
415	Kothi	636.47	..	..	..	..	Uninhabited	..	..	..	..	..	..	..	..
416	Kari Gadahri	1,178.67	32	42	304	155	149	..	..	92	90	24	1	74	19
417	Bijapuri	1,408.18	54	60	371	191	180	..	..	121	120	15	1	113	20
	Bijapuri		*38*	*42*	*266*	*138*	*128*	..	..	*68*	*68*	*12*	*1*	*81*	*14*
	Semarni Tola		*16*	*18*	*105*	*53*	*52*	..	..	*53*	*52*	*3*	..	*32*	*6*
418	Dogargawan	1,135.10	26	34	152	76	76	..	..	68	71	2	1	46	1

BANDHOGARH TAHSIL

WORKERS																						
I		II		III		IV		V(a)		V(b)		VI		VII		VIII		IX		X Non-Workers		L.C. No.
M	F	M	F	M	F	M	F	M	F	M	F	M	F	M	F	M	F	M	F	M	F	
17	18	19	20	21	22	23	24	25	26	27	28	29	30	31	32	33	34	35	36	37	38	1
45	1	47	3	..	..	..	..	4	..	..	..	..	..	..	..	..	..	8	..	89	164	373
40	1	44	3	..	..	..	..	4	..	..	..	..	..	..	..	..	..	8	..	*80*	*145*	
5	..	*3*	..	..	..	..	..	..	..	..	..	..	..	..	..	..	..	..	..	*9*	*19*	
..	..	..	..	..	..	..	..	..	..	Uninhabited		..	..	..	..	..	..	..	..	..	..	374
36	4	21	24	..	..	..	..	..	..	..	..	..	..	..	..	..	..	1	..	60	105	375
20	2	..	2	..	..	..	..	..	..	..	..	..	..	..	..	..	..	..	..	28	31	376
..	..	..	..	..	..	..	..	..	..	Uninhabited		..	..	..	..	..	..	..	..	..	..	377
..	..	..	..	..	..	..	..	..	..	Uninhabited		..	..	..	..	..	..	..	..	..	..	378
35	..	19	32	..	..	..	..	..	..	..	..	..	..	..	..	..	..	1	..	25	63	379
19	2	..	8	..	..	..	..	..	..	..	..	..	..	..	..	..	..	..	..	26	25	380
28	..	2	12	..	..	..	..	..	..	..	..	..	..	..	..	..	..	..	..	23	49	381
..	..	..	..	..	..	..	..	..	..	Uninhabited		..	..	..	..	..	..	..	..	..	..	382
49	..	17	..	..	..	..	..	..	..	..	..	..	..	..	..	..	..	..	..	48	109	383
18	..	..	..	..	..	..	..	..	..	..	..	..	..	..	..	..	..	..	..	9	32	384
16	..	11	..	..	..	..	..	..	..	..	..	..	..	..	..	..	..	..	..	24	51	385
52	5	32	..	..	..	..	..	..	..	1	..	..	..	1	..	..	..	..	..	77	163	386
..	..	..	..	..	..	..	..	..	..	Uninhabited		..	..	..	..	..	..	..	..	..	..	387
..	..	..	..	..	..	..	..	..	..	Uninhabited		..	..	..	..	..	..	..	..	..	..	388
34	..	7	..	..	..	..	..	..	..	..	..	..	..	..	..	..	..	..	..	46	83	389
252	7	133	133	..	..	..	..	43	8	..	..	..	..	11	..	..	..	13	1	456	740	390
80	1	29	11	..	..	..	..	15	..	..	..	..	..	..	..	..	..	8	..	151	249	391
92	7	50	56	1	..	..	..	11	..	..	..	..	..	1	..	..	..	9	..	199	351	392
36	2	83	66	..	..	..	..	5	..	..	..	2	..	..	..	..	..	2	..	152	228	393
39	2	28	22	..	..	..	..	2	..	..	..	..	..	..	..	..	..	2	..	75	123	394
..	..	..	..	..	..	..	..	..	..	Uninhabited		..	..	..	..	..	..	..	..	..	..	395
..	..	12	4	..	..	..	..	..	..	2	..	..	..	..	..	..	..	..	..	10	19	396
..	..	..	..	..	..	..	..	..	..	Uninhabited		..	..	..	..	..	..	..	..	..	..	397
68	48	20	60	1	..	..	..	..	..	2	..	..	..	..	..	..	..	1	..	75	57	398
52	*46*	*15*	*44*	*1*	..	..	..	..	..	..	..	..	..	..	..	..	..	..	..	*49*	*42*	
16	*2*	*5*	16	..	..	..	..	..	..	*2*	..	..	..	..	..	..	..	*1*	..	*26*	*15*	
20	..	15	36	1	..	..	..	..	..	..	..	..	..	..	..	..	..	..	..	19	24	399
22	5	2	12	..	..	..	..	..	..	..	..	..	..	..	..	..	..	..	..	11	17	400
29	19	9	10	..	..	..	..	..	..	..	..	..	..	..	..	..	..	..	..	24	28	401
29	15	6	16	..	..	..	..	..	..	..	..	..	..	..	..	..	..	..	..	13	15	402
..	..	..	..	..	..	..	..	..	..	Uninhabited		..	..	..	..	..	..	..	..	..	..	403
..	..	..	..	..	..	..	..	..	..	Uninhabited		..	..	..	..	..	..	..	..	..	..	404
161	10	44	16	..	..	..	..	4	..	..	..	..	..	..	..	..	..	12	2	218	366	405
36	..	27	23	..	..	..	..	..	..	..	..	..	..	..	..	..	..	1	..	54	89	406
48	2	28	15	..	..	..	..	..	..	..	..	..	..	..	..	..	..	2	..	76	124	407
22	..	23	30	..	..	..	..	..	..	..	..	..	..	..	..	..	..	..	..	31	38	408
18	..	1	4	..	..	1	..	..	..	..	..	..	..	..	..	..	..	..	..	29	32	409
24	..	1	..	1	..	..	..	..	..	..	..	..	..	..	..	..	..	1	..	25	51	410
30	..	..	..	..	..	..	..	..	..	..	..	..	..	..	..	..	..	..	..	21	57	411
44	2	43	12	..	..	..	..	3	..	..	..	..	..	..	..	..	..	3	..	60	133	412
21	..	4	3	..	..	..	..	..	..	..	..	..	..	..	..	..	..	..	..	13	27	413
21	..	3	7	..	..	..	..	..	..	..	..	..	..	..	..	..	..	..	..	24	36	414
..	..	..	..	..	..	..	..	..	..	Uninhabited		..	..	..	..	..	..	..	..	..	..	415
47	..	1	5	..	..	..	..	25	14	..	..	..	..	..	..	..	..	1	..	81	130	416
96	3	11	17	..	..	..	..	1	..	..	..	..	..	1	..	..	..	4	..	78	160	417
66	*1*	*10*	*13*	..	..	..	..	..	..	..	..	..	..	*1*	..	..	..	*4*	..	*57*	*114*	
30	*2*	*1*	*4*	..	..	..	..	*1*	..	..	..	..	..	..	..	..	..	..	..	*21*	*46*	
41	1	3	..	..	..	..	..	1	..	..	..	..	..	1	..	..	..	..	..	30	75	418

PRIMARY CENSUS ABSTRACT

L.C. No.	Name of Village/ Town/Ward/ Urban Block	Area of village in Acres and of Town/ Ward in Km²	Occupied residential houses	No. of Households	Total Population (including institutional and houseless population)			Scheduled Castes		Scheduled Tribes		Literate and educated persons		(I-IX) Total Workers	
					P	M	F	M	F	M	F	M	F	M	F
1	2	3	4	5	6	7	8	9	10	11	12	13	14	15	16
419	Majhauli Kalan	1,521.79	32	37	227	112	115	2	5	97	99	25	..	63	1
420	Kaspani	1,091.87	36	39	218	97	121	..	..	73	89	10	..	53	..
421	Jaldhara	809.13	21	28	192	94	98	..	..	90	93	..	..	53	..
422	Kerpani	776.75	11	19	87	40	47	..	..	40	47	1	..	21	5
423	Majhauli Khurd	1,857.17	70	93	513	259	254	9	10	125	122	119	22	146	42
	Majhauli Khurd		*14*	*17*	*92*	*51*	*41*	..	..	*51*	*41*	*8*	..	*29*	*4*
	Kudara		*5*	*6*	*27*	*15*	*12*	..	..	*15*	*12*	*5*	*10*	*8*	*1*
	Baraha Tola		*51*	*70*	*394*	*193*	*201*	*9*	*10*	*59*	*69*	*106*	*12*	*109*	*37*
424	Antariya	1,886.31	40	49	282	145	137	..	..	142	132	21	1	77	13
425	Ganjar	1,659.97	37	45	264	123	141	..	..	117	137	15	..	83	7
426	Magar	951.11	31	42	267	127	140	..	..	127	140	10	..	83	10
	Ckhatauni		*10*	*14*	*83*	*42*	*41*	..	..	*42*	*41*	*4*	..	*26*	*5*
	Tikuri Tola		*21*	*28*	*184*	*85*	*99*	..	..	*85*	*99*	*6*	..	*57*	*5*
427	Chhataini	1,445.36	57	65	313	158	155	141	145	..	..	29	..	91	23
428	Basadi	1,850.25	48	58	353	178	175	..	..	95	105	41	4	83	81
429	Rojhin Chak	27.37	..	..	..	..	Uninhabited	..	..	..	..	..	..	..	–
430	Harrbah	1,925.14	164	185	863	439	424	53	65	112	94	166	44	241	100
431	Jirauha	555.95	..	..	..	..	Uninhabited	..	..	..	..	..	..	..	–
432	Budhiya	1,194.98	34	40	194	95	99	..	..	17	18	18	1	60	48
433	Sitapal	888.74	9	9	61	32	29	..	..	32	29	4	1	16	16
434	Hilaudi	347.79	3	3	11	6	5	..	..	6	5	3	..	4	2
435	Pathari Khurd	1,322.88	61	72	451	229	222	62	45	50	60	42	2	122	109
436	Korgawan	692.47	5	5	36	16	20	16	20	..	..	1	..	7	10
437	Silpari	814.42	26	28	130	69	61	..	..	6	3	14	..	29	10
438	Kudra	645.88	30	32	162	79	83	..	..	67	71	25	..	42	23
439	Uchehara	215.82	..	..	..	..	Uninhabited	..	..	..	..	..	..	..	..
440	Karaunda	750.57	35	36	205	106	99	..	..	88	84	4	..	58	56
441	Nighari	854.31	44	46	213	97	116	..	..	80	99	27	4	58	54
	Nighari		*12*	*12*	*47*	*25*	*22*	..	..	*20*	*19*	*4*	..	*16*	*11*
	Tikuri Tola		*11*	*12*	*65*	*32*	*33*	..	..	*32*	*31*	*5*	..	*17*	*16*
	Bighi Tola		*21*	*22*	*101*	*40*	*61*	..	..	*28*	*49*	*18*	*4*	*25*	*27*
442	Badkhera	1,130.79	56	58	289	144	145	4	3	62	66	51	11	82	41
443	Chhirpani	1,084.83	39	39	247	119	128	..	..	88	90	24	2	74	39
444	Ghoghari	1,600.31	86	88	441	224	217	..	..	213	208	39	1	161	86
	Ghoghari		*21*	*21*	*112*	*52*	*60*	..	..	*52*	*60*	8	1	*40*	*22*
	Chetganj		*6*	*6*	*38*	*19*	*19*	..	..	*19*	*19*	*2*	..	*14*	*7*
	Saraihi Tola		*59*	*61*	*291*	*153*	*138*	..	..	*142*	*129*	*29*	..	*107*	*57*
445	Nimaha	211.47	14	14	61	30	31	..	..	12	15	3	..	20	7
446	Sarra	753.00	8	8	37	20	17	..	..	14	9	..	..	14	3
	Sarra		*2*	*2*	*3*	*2*	*1*	..	..	*2*	*1*	..	..	*2*	..
	Mauganj Tola		*6*	*6*	*34*	*18*	*16*	..	..	*12*	*8*	..	..	*12*	*3*
447	Amuwari	1,480.16	39	44	209	105	104	..	..	105	104	..	..	59	..
	Amuwari		*33*	*37*	*187*	*95*	*92*	..	..	*95*	*92*	..	..	*53*	..
	Harrai		*6*	*7*	*22*	*10*	*12*	..	..	*10*	*12*	..	..	*6*	..
448	Tummadar	1,231.96	28	33	172	81	91	..	..	80	62	..	..	47	1
449	Surajpura	815.55	43	49	244	123	121	..	..	119	117	4	1	70	..
450	Jagela	667.25	46	51	245	116	129	..	..	115	129	7	..	81	43
451	Sarai Tola	347.06	16	16	100	48	52	..	..	48	52	..	..	28	..
452	Dhawai Jhar	1,508.50	43	51	256	136	120	6	5	130	115	..	..	86	..
453	Mali	1,661.31	49	62	329	176	153	..	..	147	123	9	..	103	..
	Mali		*31*	*40*	*202*	*106*	*96*	..	..	*106*	*96*	*6*	..	*65*	..
	Kachhara Tola		*9*	*12*	*59*	*29*	*30*	..	..	..	..	*3*	..	*14*	..

BANDHOGARH TAHSIL

WORKERS																						
I		II		III		IV		V(a)		V(b)		VI		VII		VIII		IX		X Non-Workers		L.C. No.
M	F	M	F	M	F	M	F	M	F	M	F	M	F	M	F	M	F	M	F	M	F	
17	18	19	20	21	22	23	24	25	26	27	28	29	30	31	32	33	34	35	36	37	38	1
55	..	4	1	..	..	..	..	2	..	..	..	..	..	..	..	..	..	2	..	49	114	419
48	..	3	..	..	..	..	..	2	..	..	..	..	..	..	..	..	..	..	..	44	121	420
48	..	5	..	..	..	..	..	..	..	..	..	..	..	..	..	..	..	..	..	41	98	421
18	..	3	5	..	..	..	..	..	..	..	..	..	..	..	..	..	..	..	..	19	42	422
110	..	12	27	..	..	..	..	5	..	11	15	..	..	1	..	..	..	7	..	113	212	423
27	..	*2*	*4*	..	..	..	..	..	..	..	..	..	..	..	..	..	..	..	..	*22*	*37*	
8	..	..	*1*	..	..	..	..	..	..	..	..	..	..	..	..	..	..	..	..	*7*	*11*	
75	..	*10*	*22*	..	..	..	..	*5*	..	*11*	*15*	..	..	*1*	..	..	..	*7*	..	*84*	*164*	
63	..	10	13	..	..	..	..	..	..	..	..	..	..	..	..	..	..	4	..	*68*	124	424
72	1	9	6	1	..	..	..	1	..	..	..	..	..	..	..	..	..	..	..	40	134	425
74	..	8	10	..	..	..	..	..	..	..	..	..	..	..	..	..	..	1	..	44	130	426
25	..	*1*	*5*	..	..	..	..	..	..	..	..	..	..	..	..	..	..	..	..	*16*	*36*	
49	..	*7*	*5*	..	..	..	..	..	..	..	..	..	..	..	..	..	..	*1*	..	*28*	*94*	
58	2	30	21	..	..	..	..	2	..	..	..	..	..	..	..	..	..	1	..	67	132	427
73	37	5	44	..	..	..	..	2	..	..	..	..	..	1	..	..	..	2	..	95	94	428
..	..	..	..	..	..	..	..	..	..	Uninhabited		..	..	..	..	..	..	..	..	..	..	429
106	34	70	61	..	..	..	..	20	5	..	..	..	..	17	..	6	..	22	..	198	324	430
..	..	..	..	..	..	..	..	..	..	Uninhabited		..	..	..	..	..	..	..	..	..	..	431
35	1	24	47	..	..	..	..	1	..	..	..	..	..	..	..	..	..	..	..	35	51	432
6	..	9	16	..	..	..	..	..	..	..	..	..	..	..	..	..	..	1	..	16	13	433
1	..	3	2	..	..	..	..	..	..	..	..	..	..	..	..	..	..	..	..	2	3	434
39	2	23	59	27	23	..	..	29	24	..	..	..	1	..	..	..	..	4	..	107	113	435
3	..	4	10	..	..	..	..	..	..	..	..	..	..	..	..	..	..	..	..	9	10	436
27	5	2	5	..	..	..	..	..	..	..	..	..	..	..	..	..	..	..	..	40	51	437
39	1	3	22	..	..	..	..	..	..	..	..	..	..	..	..	..	..	..	..	37	60	438
..	..	..	..	..	..	..	..	..	..	Uninhabited		..	..	..	..	..	..	..	..	..	..	439
55	57	3	2	..	..	..	..	..	..	..	..	..	..	..	..	..	..	..	..	48	40	440
39	1	11	50	..	..	..	..	..	..	..	..	..	..	1	1	..	..	7	2	39	62	441
6	..	*7*	*9*	..	..	..	..	..	..	..	..	..	..	1	1	..	..	*2*	*1*	*9*	*11*	
13	..	*3*	*16*	..	..	..	..	..	..	..	..	..	..	..	..	..	..	*1*	..	*15*	*17*	
20	*1*	*1*	*25*	..	..	..	..	..	..	..	..	..	..	..	..	..	..	*4*	*1*	*15*	*34*	
54	..	28	41	..	..	..	..	..	..	..	..	..	..	..	..	..	..	..	..	62	104	442
68	34	5	5	..	..	..	..	1	..	..	..	..	..	..	..	..	..	..	..	45	89	443
126	59	25	27	..	..	..	..	4	..	..	..	..	..	2	..	..	..	4	..	63	131	444
32	*17*	*7*	*5*	..	..	..	..	*1*	..	..	..	..	..	..	..	..	..	..	..	*12*	*38*	
13	*7*	..	..	..	..	..	..	*1*	..	..	..	..	..	..	..	..	..	..	..	*5*	*12*	
81	*35*	*18*	*22*	..	..	..	..	*2*	..	..	..	..	..	*2*	..	..	..	*4*	..	*46*	*81*	
14	6	6	1	..	..	..	..	..	..	..	..	..	..	..	..	..	..	..	..	10	24	445
12	2	2	1	..	..	..	..	..	..	..	..	..	..	..	..	..	..	..	..	6	14	446
1	..	*1*	..	..	..	..	..	..	..	..	..	..	..	..	..	..	..	..	..	..	*1*	
11	*2*	*1*	*1*	..	..	..	..	..	..	..	..	..	..	..	..	..	..	..	..	*6*	*13*	
58	..	..	..	..	..	..	..	1	..	..	..	..	..	..	..	..	..	..	..	46	104	447
52	..	..	..	..	..	..	..	*1*	..	..	..	..	..	..	..	..	..	..	..	*42*	*92*	
6	..	..	..	..	..	..	..	..	..	..	..	..	..	..	..	..	..	..	..	*4*	*12*	
44	..	3	1	..	..	..	..	..	..	..	..	..	..	..	..	..	..	..	..	34	90	448
69	..	1	..	..	..	..	..	..	..	..	..	..	..	..	..	..	..	..	..	53	121	449
77	1	3	42	..	..	..	..	..	..	..	..	..	..	..	..	..	..	*1*	..	35	86	450
25	..	..	..	..	..	..	..	..	..	..	..	..	..	3	..	..	..	..	..	20	52	451
78	..	..	..	..	..	..	..	7	..	..	..	..	..	1	..	..	..	..	..	50	120	452
96	..	1	..	..	..	..	..	[illegible]	..	..	..	..	..	2	..	..	..	2	..	73	153	453
58	..	*1*	..	..	..	..	..	[illegible]	..	..	..	..	..	*2*	..	..	..	*2*	..	*41*	*96*	
14	..	..	..	..	..	..	..	..	..	..	..	..	..	..	..	..	..	..	..	*15*	*30*	

PRIMARY CENSUS ABSTRACT

L.C. No.	Name of Village/ Town/Ward/ Urban Block	Area of village in Acres and of Town/ Ward in Km²	Occupied residential houses	No. of Households	Total Population (including institutional and houseless population)			Scheduled Castes		Scheduled Tribes		Literate and educated persons		(I-IX) Total Workers	
					P	M	F	M	F	M	F	M	F	M	F
1	2	3	4	5	6	7	8	9	10	11	12	13	14	15	16
	Bahara Tola		*9*	*10*	*68*	*41*	*27*	..	..	*41*	*27*	..	..	*24*	..
454	Mardar	1,143.40	35	37	191	103	88	..	..	103	88	7	..	59	..
455	Karaundi	1,909.05	37	38	237	120	117	..	..	115	115	18	..	55	13
	Karondi		*28*	*28*	*173*	*93*	*80*	..	..	*88*	*78*	*13*	..	*43*	*8*
	Bagicha Tola		*9*	*10*	*64*	*27*	*37*	..	..	*27*	*37*	*5*	..	*12*	*5*
456	Bajakund	1,145.87	47	47	258	127	131	..	..	127	131	4	..	77	5
	Bajakund		*42*	*42*	*223*	*107*	*116*	..	..	*107*	*116*	*4*	..	*67*	*5*
	Jhiriya Tola		*5*	*5*	*35*	*20*	*15*	..	..	*20*	*15*	..	..	*10*	..
457	Pathari Kalan	1,846.81	75	84	455	227	228	..	..	215	215	36	2	141	8
	Pathari		*9*	*11*	*47*	*26*	*21*	..	..	*26*	*21*	*8*	..	*21*	*1*
	Khari Tola		*11*	*14*	*73*	*40*	*33*	..	..	*35*	*27*	*6*	..	*22*	*1*
	Gaudtiyan Tola		*9*	*9*	*47*	*20*	*27*	..	..	*20*	*27*	*1*	..	*14*	*2*
	Makuwa Tola		*29*	*32*	*190*	*92*	*98*	..	..	*89*	*93*	*15*	*2*	*56*	*3*
	Jhiriya Tola		*17*	*18*	*98*	*49*	*49*	..	..	*45*	*47*	*6*	..	*28*	*1*
458	Katariya	1,171.72	31	35	191	104	87	..	..	104	87	15	..	62	..
	Pipara Tola		*14*	*14*	*82*	*43*	*39*	..	..	*43*	*39*	*7*	..	*28*	..
	Jaraha Tola		*2*	*2*	*15*	*9*	*6*	..	..	*9*	*6*	..	..	*5*	..
	Dadara Tola		*14*	*18*	*89*	*49*	*40*	..	..	*49*	*40*	*8*	..	*28*	..
	Jhiriya Tola		*1*	*1*	*5*	*3*	*2*	..	..	*3*	*2*	..	..	*1*	..
459	Judmani	1,596.58	77	99	477	225	252	1	..	156	177	37	4	129	26
460	Nawagaon	875.76	89	142	639	330	309	3	4	171	151	67	1	181	31
	Nawagaon		*67*	*111*	*503*	*255*	*248*	*3*	*4*	*105*	*98*	*52*	..	*141*	*23*
	Sehora Tola		*22*	*31*	*136*	*75*	*61*	..	..	*66*	*53*	*15*	*1*	*40*	*8*
461	Babalkund	939.37	24	30	163	92	71	20	18	55	39	8	..	48	14
462	Bhanpura	2,013.70	92	112	642	313	329	4	5	243	259	44	2	174	150
463	Gopalpur	2,547.99	57	75	430	223	207	5	5	207	191	49	4	113	30
	Gopalpur		*27*	*41*	*180*	*88*	*92*	..	..	*86*	*90*	*32*	*3*	*49*	*13*
	Tikariya Tola		*5*	*7*	*28*	*17*	*11*	*5*	*5*	*9*	*4*	*8*	..	*10*	..
	Dhanagi		*25*	*27*	*222*	*118*	*104*	..	..	*112*	*97*	*9*	*1*	*54*	*17*
464	Jarha	2,048.48	172	220	975	503	472	33	38	196	218	98	13	288	217
	Ghurmura Tola		*150*	*176*	*731*	*372*	*359*	*33*	*38*	*119*	*146*	*81*	*13*	*210*	*153*
	Sehara Tola		*22*	*44*	*244*	*131*	*113*	..	..	*77*	*72*	*17*	..	*78*	*64*
465	Katangi	500.03	24	31	170	98	72	..	..	1	..	18	..	62	4
466	Sakarwar	298.45	44	80	402	205	197	8	7	65	63	58	1	121	23
467	Kanchanpur	1,226.47	130	181	843	420	423	9	6	101	106	130	11	229	96
	Kanchanpur		*107*	*154*	*722*	*360*	*362*	*8*	*6*	*57*	*61*	*127*	*10*	*193*	*59*
	Podi		*23*	*27*	*121*	*60*	*61*	*1*	..	*44*	*45*	*3*	*1*	*36*	*37*
468	Kachhari	1,027.50	46	51	296	143	153	2	3	140	150	12	3	86	7
	Kachhari Badi		*25*	*28*	*180*	*84*	*96*	..	..	*84*	*96*	*11*	*2*	*55*	*3*
	Jalda Tola		*21*	*23*	*116*	*59*	*57*	*2*	*3*	*56*	*54*	*1*	*1*	*31*	*4*
469	Karaundi	2,052.87	46	55	256	120	136	..	..	111	123	9	..	72	8
470	Karri	746.49	42	52	261	135	126	..	..	122	114	10	3	74	8
471	Thurri	1,100.24	..	..	..	Uninhabited		..	..	..	..	..	..	..	..
472	Tikariya	1,942.74	44	46	236	121	115	..	..	121	115	16	..	74	39
473	Bodli	946.10	67	76	439	227	212	14	13	193	181	49	4	117	37
	Nipaniyan		*13*	*13*	*76*	*43*	*33*	..	..	*37*	*28*	*10*	*1*	*22*	*5*
	Leskara		*31*	*35*	*221*	*110*	*111*	*2*	*4*	*100*	*99*	*30*	*3*	*61*	*5*
	Badhwa Tola		*23*	*28*	*142*	*74*	*68*	*12*	*9*	*56*	*54*	*9*	..	*34*	*27*
474	Dhamni	1,958.12	82	115	577	292	285	13	10	235	241	42	4	155	46
475	Karhi	2,488.17	84	98	497	255	242	7	2	238	235	11	..	126	24
476	Rahtha	1,692.87	107	131	606	309	297	8	5	112	122	89	9	167	17
477	Belsara	1,237.15	77	101	522	257	265	10	21	243	244	59	..	138	2

BANDHOGARH TAHSIL

WORKERS																						
I		II		III		IV		V(a)		V(b)		VI		VII		VIII		IX		X Non-Workers		L.C. No.
M	F	M	F	M	F	M	F	M	F	M	F	M	F	M	F	M	F	M	F	M	F	
17	18	19	20	21	22	23	24	25	26	27	28	29	30	31	32	33	34	35	36	37	38	1
24	..	..	..	..	..	..	..	..	..	..	..	..	..	..	..	..	..	..	..	*17*	*27*	
47	..	9	..	..	..	..	..	2	..	..	..	..	..	1	..	..	..	..	..	44	88	454
50	..	5	13	..	..	..	..	..	..	..	..	..	..	..	..	..	..	..	..	65	104	455
39	..	*4*	8	..	..	..	..	..	..	..	..	..	..	..	..	..	..	..	..	*50*	*72*	
11	..	*1*	*5*	..	..	..	..	..	..	..	..	..	..	..	..	..	..	..	..	*15*	*32*	
71	..	5	5	..	..	..	..	..	..	..	..	..	..	..	..	..	..	1	..	50	126	456
62	..	*4*	*5*	..	..	..	..	..	..	..	..	..	..	..	..	..	..	*1*	..	*40*	*111*	
9	..	*1*	..	..	..	..	..	..	..	..	..	..	..	..	..	..	..	..	..	*10*	*15*	
110	6	30	2	..	..	..	..	..	..	..	..	..	..	..	..	..	..	1	..	86	220	457
20	..	*1*	*1*	..	..	..	..	..	..	..	..	..	..	..	..	..	..	..	..	*5*	*20*	
8	*1*	*14*	..	..	..	..	..	..	..	..	..	..	..	..	..	..	..	..	..	*18*	*32*	
8	*2*	*6*	..	..	..	..	..	..	..	..	..	..	..	..	..	..	..	..	..	*6*	*25*	
49	*2*	*6*	*1*	..	..	..	..	..	..	..	..	..	..	..	..	..	..	*1*	..	*36*	*95*	
25	*1*	*3*	..	..	..	..	..	..	..	..	..	..	..	..	..	..	..	..	..	*21*	*48*	
50	..	11	..	..	..	..	..	..	..	..	..	..	..	..	..	..	..	1	..	42	87	458
26	..	*2*	..	..	..	..	..	..	..	..	..	..	..	..	..	..	..	..	..	*15*	*39*	
3	..	*2*	..	..	..	..	..	..	..	..	..	..	..	..	..	..	..	..	..	*4*	*6*	
20	..	*7*	..	..	..	..	..	..	..	..	..	..	..	..	..	..	..	*1*	..	*21*	*40*	
1	..	..	..	..	..	..	..	..	..	..	..	..	..	..	..	..	..	..	..	*2*	*2*	
115	14	12	12	..	..	..	..	..	..	..	..	..	..	..	..	..	..	2	..	96	226	459
130	5	49	26	..	..	..	..	2	..	..	..	..	..	..	..	..	..	..	..	149	278	460
98	*3*	*41*	*20*	..	..	..	..	*2*	..	..	..	..	..	..	..	..	..	..	..	*114*	*225*	
32	*2*	*8*	*6*	..	..	..	..	..	..	..	..	..	..	..	..	..	..	..	..	*35*	*53*	
34	..	14	11	..	..	..	..	..	3	..	..	..	..	..	..	..	..	..	..	44	57	461
116	93	*50*	*57*	..	..	..	..	8	..	..	..	..	..	..	..	..	..	..	..	139	179	462
78	2	34	28	..	..	..	..	..	..	..	..	..	..	..	..	..	..	1	..	110	177	463
30	*2*	*19*	*11*	..	..	..	..	..	..	..	..	..	..	..	..	..	..	..	..	*39*	*79*	
10	..	..	..	..	..	..	..	..	..	..	..	..	..	..	..	..	..	..	..	*7*	*11*	
38	..	*15*	*17*	..	..	..	..	..	..	..	..	..	..	..	..	..	..	*1*	..	*64*	*87*	
226	159	30	58	..	..	..	..	15	..	..	..	..	..	3	..	..	..	14	..	215	255	464
165	*113*	*16*	*40*	..	..	..	..	*15*	..	..	..	..	.	2	..	..	..	*12*	..	*162*	*206*	
61	*46*	*14*	*18*	..	..	..	..	..	..	..	..	..	..	*1*	..	..	..	*2*	..	*53*	*49*	
60	4	2	..	..	..	..	..	..	..	..	..	..	..	..	..	..	..	..	..	36	68	465
83	4	26	19	..	..	..	..	5	..	..	..	..	..	..	..	..	..	7	..	84	174	466
139	10	68	84	..	..	..	..	4	..	2	..	..	..	8	2	..	..	8	..	191	327	467
138	*10*	*36*	*47*	..	..	..	..	*4*	..	..	..	..	..	*8*	*2*	..	..	*7*	..	*167*	*303*	
1	..	*32*	*37*	..	..	..	..	..	..	*2*	..	..	..	..	..	..	..	*1*	..	*24*	*24*	
79	1	6	6	..	..	..	..	1	..	..	..	..	..	..	..	..	..	..	..	57	146	468
52	..	*3*	*3*	..	..	..	..	..	..	..	..	..	..	..	..	..	..	..	..	*29*	*93*	
27	*1*	*3*	*3*	..	..	..	..	*1*	..	..	..	..	..	..	..	..	..	..	..	*28*	*53*	
68	..	4	8	..	..	..	..	..	..	..	..	..	..	..	..	..	..	..	..	48	128	469
67	4	4	4	..	..	..	..	2	..	..	..	..	..	..	..	..	..	1	..	61	118	470
..	..	..	..	..	..	..	..	..	Uninhabited			..	..	..	..	..	..	..	..	..	..	471
39	1	34	38	..	..	..	..	1	..	..	..	..	..	..	..	..	..	..	..	47	76	472
47	1	68	36	..	..	..	..	2	..	..	..	..	..	..	..	..	..	..	..	110	175	473
12	..	*10*	*5*	..	..	..	..	..	..	..	..	..	..	..	..	..	..	..	..	*21*	*28*	
31	*1*	*28*	*4*	..	..	..	..	*2*	..	..	..	..	..	..	..	..	..	..	..	*49*	*106*	
4	..	*30*	*27*	..	..	..	..	..	..	..	..	..	..	..	..	..	..	..	..	*40*	*41*	
112	4	33	42	..	..	..	..	5	..	..	..	..	..	..	..	..	..	5	..	137	239	474
114	..	12	24	..	..	..	..	..	..	..	..	..	..	..	..	..	..	..	..	129	218	475
134	5	17	12	..	..	..	..	3	..	..	..	..	..	2	..	..	..	11	..	142	280	476
109	..	26	2	..	..	..	..	..	..	..	..	..	..	..	..	..	..	3	..	119	263	477

PRIMARY CENSUS ABSTRACT

L.C. No.	Name of Village/ Town/Ward/ Urban Block	Area of village in Acres and of Town/ Ward in Km²	Occupied residential houses	No. of Households	Total Population (including institutional and houseless population)			Scheduled Castes		Scheduled Tribes		Literate and educated persons		(I-IX) Total Workers	
					P	M	F	M	F	M	F	M	F	M	F
1	2	3	4	5	6	7	8	9	10	11	12	13	14	15	16
478	Kathotiya	4,630.29	92	96	467	238	229	8	5	219	214	165	..	151	10
479	Mohni	1,817.30	56	57	290	151	139	..	..	..	..	28	2	92	44
	Chhoti Mohani		*23*	*24*	*135*	*69*	*66*	..	..	..	..	*7*	..	*41*	*27*
	Badi Mohni		*33*	*33*	*155*	*82*	*73*	..	..	..	..	*21*	*2*	*51*	*17*
480	Chargawan	1,663.87	82	82	546	275	271	7	6	201	191	43	5	175	98
	Baiga Tola		*14*	*14*	*88*	*45*	*43*	*6*	*6*	*39*	*37*	*2*	..	*31*	*19*
	Madauha Tola		*13*	*13*	*101*	*54*	*47*	..	..	*54*	*47*	*18*	..	*34*	*18*
	Bada Chuwa		*22*	*22*	*109*	*54*	*55*	..	..	*12*	*11*	..	..	*38*	*18*
	Mahuwa Tola		*4*	*4*	*18*	*6*	*12*	..	..	*6*	*12*	..	..	*6*	*4*
	Kherawa Tola		*13*	*13*	*76*	*40*	*36*	*1*	..	*33*	*29*	..	..	*23*	*16*
	Majhuwa Tola		*14*	*14*	*141*	*70*	*71*	..	..	*53*	*51*	*23*	*5*	*40*	*23*
	Tingo Tola		*2*	*2*	*13*	*6*	*7*	..	..	*4*	*4*	..	..	*3*	..
481	Kolauni	763.17	92	92	382	215	167	16	10	189	148	32	..	124	40
	Kolauni		*26*	*26*	*94*	*58*	*36*	*3*	*2*	*54*	*34*	..	..	*35*	*6*
	Bandhawa Tola		*41*	*41*	*185*	*106*	*79*	*13*	*8*	*93*	*71*	*15*	..	*56*	*22*
	Maharaj Tola		*25*	*25*	*103*	*51*	*52*	..	..	*42*	*43*	*17*	.	*33*	*12*
482	Badhwar	1,969.24	64	64	265	141	124	..	..	141	124	13	1	98	5
	Badhwar		*44*	*44*	*186*	*102*	*84*	..	..	*102*	*84*	*13*	*1*	*71*	*5*
	Saraha Tola		*20*	*20*	*79*	*39*	*40*	..	..	*39*	*40*	..	.	*27*	..
483	Barhai Kudri	972.11	33	36	177	87	90	1	1	86	89	8	..	55	10
	Barhai Kudri		*21*	*24*	*117*	*57*	*60*	..	..	*57*	*60*	*7*	..	*39*	*8*
	Amaha Tola		*1*	*1*	*6*	*2*	*4*	..	..	*2*	*4*	..	..	*1*	..
	Mahara Tola		*11*	*11*	*54*	*28*	*26*	*1*	*1*	*27*	*25*	*1*	..	*15*	*2*
484	Sajaniya	2,306.93	32	37	182	92	90	..	..	86	81	6	..	66	4
	Sajaniya		*10*	*10*	*57*	*28*	*29*	..	..	*27*	*26*	*1*	..	*20*	*1*
	Khusaraha Tola		*22*	*27*	*125*	*64*	*61*	..	..	*59*	*55*	*5*	..	*46*	*3*
485	Dulhari	2,031.86	89	113	556	279	277	3	2	275	273	48	3	176	56
	Baheraha Tola		*9*	*19*	*55*	*27*	*28*	..	..	*27*	*28*	*8*	*1*	*19*	..
	Amada Tola		*10*	*16*	*79*	*33*	*46*	..	..	*33*	*46*	*6*	*1*	*22*	*1*
	Bhumiya Tola		*57*	*64*	*339*	*176*	*163*	*3*	*2*	*172*	*159*	*34*	*1*	*114*	*37*
	Deyan Tola		*13*	*14*	*83*	*43*	*40*	..	..	*43*	*40*	..	..	*21*	*18*
486	Sinhpur	1,234.33	31	35	191	102	89	..	..	91	86	8	..	58	29
487	Semariha	836.65	32	47	241	123	118	..	..	121	116	26	..	68	42
488	Thuthawa Kudri	2,459.41	78	102	485	244	241	7	8	219	222	18	4	166	147
	Thuthawa Kudri		*51*	*68*	*338*	*173*	*165*	*7*	*8*	*153*	*149*	*9*	*4*	*117*	*101*
	Tilaiya Tola		*27*	*34*	*147*	*71*	*76*	..	..	*66*	*73*	*9*	..	*49*	*46*
489	Ranidadar	1,920.01	16	18	103	51	52	..	..	51	51	..	..	26	..
	Ranidadar		*9*	*11*	*59*	*30*	*29*	..	..	*30*	*28*	..	..	*12*	..
	Chipurapani		*3*	*3*	*27*	*12*	*15*	..	..	*12*	*15*	..	..	*6*	..
	Jamunpani		*4*	*4*	*17*	*9*	*8*	..	..	*9*	*8*	..	..	*8*	..
490	Gahira Tola	809.46	59	77	427	214	213	3	3	190	189	4	..	123	31
	Gahira Tola		*7*	*11*	*57*	*30*	*27*	..	..	*25*	*23*	*1*	..	*16*	*8*
	Dhadhipat		*9*	*12*	*73*	*35*	*38*	..	..	*19*	*21*	*1*	..	*18*	..
	Chhapachhara		*43*	*54*	*297*	*149*	*148*	*3*	*3*	*146*	*145*	*2*	..	*89*	*23*
491	Nausemar	960.44	27	30	139	66	73	..	..	65	73	3	..	43	18
492	Chhuihai	1,086.11	31	33	169	83	86	..	..	82	86	..	..	54	29
493	Karanpura	1,006.57	42	46	272	143	129	..	..	121	106	14	1	101	..
	Karanpura		*9*	*12*	*78*	*38*	*40*	..	..	*29*	*27*	*9*	..	*28*	..
	Wigawa Tola		*33*	*34*	*194*	*105*	*89*	..	..	*92*	*79*	*5*	*1*	*73*	..
494	Kohka	1,970.90	60	98	457	227	230	..	..	166	178	43	1	134	2
	Kohka		*28*	*46*	*199*	*105*	*94*	..	..	*97*	*92*	*13*	*1*	*71*	..
	Saraiha Tola		*32*	*52*	*258*	*122*	*136*	..	..	*69*	*86*	*30*	..	*63*	*2*
495	Maneri	1,735.53	48	50	229	114	115	4	9	109	105	19	..	67	11

BANDHOGARH TAHSIL

WORKERS																						
I		II		III		IV		V(a)		V(b)		VI		VII		VIII		IX		X Non-Workers		L.C.
M	F	M	F	M	F	M	F	M	F	M	F	M	F	M	F	M	F	M	F	M	F	No.
17	18	19	20	21	22	23	24	25	26	27	28	29	30	31	32	33	34	35	36	37	38	1
127	9	19	1	..	..	..	..	2	..	..	..	..	..	..	..	..	..	3	..	87	219	478
66	1	26	43	..	..	..	..	..	..	..	..	..	..	..	..	..	..	..	..	59	95	479
29	..	*12*	*27*	..	..	..	..	..	..	..	..	..	..	..	..	..	..	..	..	*28*	*39*	
37	*1*	*14*	*16*	..	..	..	..	..	..	..	..	..	..	..	..	..	..	..	..	*31*	56	
111	..	60	98	..	..	..	..	2	..	..	..	..	..	..	..	..	..	2	..	100	173	480
7	..	*24*	*19*	..	..	..	..	..	..	..	..	..	..	..	..	..	..	..	..	*14*	*24*	
23	..	*11*	*18*	..	..	..	..	..	..	..	..	..	..	..	..	..	..	..	..	*20*	*29*	
26	..	*12*	*18*	..	..	..	..	..	..	..	..	..	..	..	..	..	..	..	..	*16*	*37*	
5	..	*1*	*4*	..	..	..	..	..	..	..	..	..	..	..	..	..	..	..	..	..	8	
16	..	*4*	*16*	..	..	..	..	2	..	..	..	..	..	..	..	..	..	*1*	..	*17*	*20*	
31	..	*8*	*23*	..	..	..	..	..	..	..	..	..	..	..	..	..	..	*1*	..	*30*	*48*	
3	..	..	..	..	..	..	..	..	..	..	..	..	..	..	..	..	..	..	..	*3*	*7*	
111	7	5	33	..	..	..	..	6	..	..	..	..	..	..	..	..	..	2	..	91	127	481
30	..	*2*	*6*	..	..	..	..	*2*	..	..	..	..	..	..	..	..	..	*1*	..	*23*	30	
48	*1*	*3*	*21*	..	..	..	..	*4*	..	..	..	..	..	..	..	..	..	*1*	..	*50*	*57*	
33	*6*	..	*6*	..	..	..	..	..	..	..	..	..	..	..	..	..	..	..	..	*18*	*40*	
92	1	5	4	..	..	..	..	1	..	..	..	..	..	..	..	..	..	..	..	43	119	482
66	*1*	*4*	*4*	..	..	..	..	*1*	..	..	..	..	..	..	..	..	..	..	..	*31*	*79*	
26	..	*1*	..	..	..	..	..	..	..	..	..	..	..	..	..	..	..	..	..	*12*	*40*	
40	..	11	10	..	..	..	..	1	..	..	..	..	..	..	..	..	..	3	..	32	80	483
28	..	*9*	*8*	..	..	..	..	..	..	..	..	..	..	..	..	..	..	*2*	..	*18*	*52*	
1	..	..	..	..	..	..	..	..	..	..	..	..	..	..	..	..	..	..	..	*1*	*4*	
11	..	*2*	*2*	..	..	..	..	*1*	..	..	..	..	..	..	..	..	..	*1*	..	*13*	*24*	
48	..	12	4	..	..	..	..	..	..	..	..	..	..	..	..	..	..	6	..	26	86	484
16	..	*3*	*1*	..	..	..	..	..	..	..	..	..	..	..	..	..	..	1	..	*8*	*28*	
32	..	*9*	*3*	..	..	..	..	..	..	..	..	..	..	..	..	..	..	*5*	..	*18*	*58*	
139	37	31	19	1	..	..	..	4	..	..	..	..	..	..	..	..	..	1	..	103	221	485
19	..	..	..	..	..	..	..	..	..	..	..	..	..	..	..	..	..	..	..	*8*	*28*	
20	..	*2*	*1*	..	..	..	..	..	..	..	..	..	..	..	..	..	..	..	..	*11*	*45*	
87	*26*	*21*	*11*	*1*	..	..	..	*4*	..	..	..	..	..	..	..	..	..	*1*	..	*62*	*126*	
13	*11*	*8*	*7*	..	..	..	..	..	..	..	..	..	..	..	..	..	..	..	..	*22*	*22*	
52	28	3	1	1	..	..	..	1	..	..	..	..	..	..	..	..	..	1	..	44	*60*	486
51	26	17	16	..	..	..	..	..	..	..	..	..	..	..	..	..	..	..	..	55	76	487
112	99	45	46	..	..	..	..	7	..	..	..	..	..	1	2	..	..	1	..	78	94	488
72	*60*	*36*	*39*	..	..	..	..	*7*	..	..	..	..	..	*1*	*2*	..	..	1	..	56	*64*	
40	*39*	*9*	*7*	..	..	..	..	..	..	..	..	..	..	..	..	..	..	..	..	*22*	*30*	
26	..	..	..	..	..	..	..	..	..	..	..	..	..	..	..	..	..	..	..	25	52	489
12	..	..	..	..	..	..	..	..	..	..	..	..	..	..	..	..	..	..	..	*18*	*29*	
6	..	..	..	..	..	..	..	..	..	..	..	..	..	..	..	..	..	..	..	*6*	*15*	
8	..	..	..	..	..	..	..	..	..	..	..	..	..	..	..	..	..	..	..	*1*	*8*	
86	4	30	26	2	..	..	..	5	1	..	..	..	..	..	..	..	..	..	..	91	182	490
9	*2*	*7*	*6*	..	..	..	..	..	..	..	..	..	..	..	..	..	..	..	..	*14*	*19*	
18	..	..	..	..	..	..	..	..	..	..	..	..	..	..	..	..	..	..	..	*17*	*38*	
59	*2*	*23*	*20*	*2*	..	..	..	*5*	*1*	..	..	..	..	..	..	..	..	..	..	*60*	*125*	
23	3	17	15	1	..	..	..	..	..	..	..	..	..	..	..	..	..	2	..	23	55	491
28	3	26	26	..	..	..	..	..	..	..	..	..	..	..	..	..	..	..	..	29	57	492
86	..	11	..	..	..	1	..	2	..	..	..	..	..	1	..	..	..	..	..	42	129	493
21	..	*5*	..	..	..	*1*	..	..	..	..	..	..	..	*1*	..	..	..	..	..	*10*	*40*	
65	..	*6*	..	..	..	..	..	*2*	..	..	..	..	..	..	..	..	..	..	..	*32*	*89*	
101	2	28	..	..	..	..	..	1	..	..	..	..	..	..	..	..	..	4	..	93	228	494
68	..	..	..	..	..	..	..	*1*	..	..	..	..	..	..	..	..	..	*2*	..	*34*	*94*	
33	*2*	*28*	..	..	..	..	..	..	..	..	..	..	..	..	..	..	..	*2*	..	*59*	*134*	
54	1	9	10	..	..	..	..	4	..	..	..	..	..	..	..	..	..	..	..	47	104	495

PRIMARY CENSUS ABSTRACT

L.C No.	Name of Village/ Town/Ward/ Urban Block	Area of village in Acres and of Town/ Ward in Km²	Occupiad residential houses	No. of Households	Total Population (including institutional and houseless population)			Scheduled Castes		Scheduled Tribes		Literate and educated persons		(I-IX) Total Workers	
					P	M	F	M	F	M	F	M	F	M	F
1	2	3	4	5	6	7	8	9	10	11	12	13	14	15	16
496	Kaneri	1,307.35	54	58	385	193	192	..	..	183	180	35	1	114	11
	Kaneri		*34*	*37*	*299*	*159*	*140*	..	..	*157*	*140*	*33*	*1*	*95*	*7*
	Amaraha Tola		*20*	*21*	*86*	*34*	*52*	..	..	*26*	*40*	*2*	..	*19*	*4*
497	Narbar	2,171.36	94	121	567	283	284	6	8	121	124	29		172	16
	Narbar		*24*	*31*	*154*	*76*	*78*	..	..	*61*	*64*	*2*	..	*46*	*6*
	Kadauha Tola		*70*	*90*	*413*	*207*	*206*	*6*	*8*	*60*	*60*	*27*	*4*	*126*	*10*
498	Parsel	742.84	52	79	432	203	229	27	30	57	59	63	2	117	5
499	Ghulghuli	136.55	51	63	326	171	155	27	34	45	44	20	2	77	4
500	Dhanwahi	637.15	54	76	392	195	197	..	..	153	157	16	1	101	20
	Dhanwahi		*31*	*43*	*248*	*130*	*118*	..	..	*90*	*81*	*15*	*1*	*60*	*5*
	Lameraha Tola		*23*	*33*	*144*	*65*	*79*	..	..	*63*	*76*	*1*	..	*41*	*15*
501	Devdandi	833.10	73	100	454	223	231	10	7	78	76	45	6	119	28
	Devdandi		*21*	*25*	*100*	*58*	*42*	*10*	*7*	*16*	*13*	*7*	..	*30*	*3*
	Sehara Tola		*47*	*66*	*317*	*147*	*170*	..	..	*44*	*44*	*37*	*6*	*79*	*18*
	Khekha Tola		*5*	*9*	*37*	*18*	*19*	..	..	*18*	*19*	*1*	..	*10*	*7*
502	Lahangi	650.55	21	24	129	63	66	..	..	54	56	4	..	37	4
503	Chirhula	1,388.59	45	53	285	145	140	..	..	145	140	12	1	74	3
504	Budhan Rampur	2,334.77	61	76	361	170	191	2	1	165	188	6	1	110	4
	Jamuniya Tola		*15*	*22*	*108*	*49*	*59*	..	..	*49*	*59*	..	..	*32*	*2*
	Mamuwa Tola		*33*	*37*	*166*	*75*	*91*	*2*	*1*	*73*	*90*	*5*	..	*53*	*1*
	Kudara Tola		*13*	*17*	*87*	*46*	*41*	..	..	*43*	*39*	*1*	*1*	*25*	*1*
505	Kaudiya	1,415.15	57	61	318	164	154	..	..	161	152	8	2	85	..
506	Mahuri	856.70	77	103	516	258	258	..	..	133	151	45	5	134	14
507	Bijaura	1,023.48	21	24	152	81	71	..	..	81	71	20	..	38	3
508	Umarpani	1,712.29	25	26	144	70	74	..	..	70	74	..	..	32	30
509	Karimati	1,304.32	..	..	..	..	Uninhabited			..	..	..	..	..	..
510	Silaundi	1,407.61	86	94	551	277	274	26	25	188	173	27	7	141	85
	Silaudi		*74*	*82*	*493*	*240*	*253*	*26*	*25*	*151*	*152*	*24*	*7*	*126*	*73*
	Godan Tola		*12*	*12*	*58*	*37*	*21*	..	..	*37*	*21*	*3*	..	*15*	*12*
511	Majhgawan	1,186.11	62	73	388	201	187	1	1	127	115	25	..	122	60
	Majhgawan		*38*	*45*	*239*	*125*	*114*	..	..	*125*	*114*	*8*	..	*77*	*42*
	Godan Tola		*24*	*28*	*149*	*76*	*73*	*1*	*1*	*2*	*1*	*17*	..	*45*	*18*
512	Raghopur	1,122.54	28	34	237	113	124	..	..	60	69	21	3	65	61
	Raghopur		*17*	*19*	*131*	*61*	*70*	..	..	*60*	*69*	*5*	..	*39*	*37*
	Baiga Tola		*11*	*15*	*106*	*52*	*54*	..	..	..	..	*16*	*3*	*26*	*24*
513	Bhundi	1,659.74	86	101	580	270	310	16	19	130	143	32	8	127	3
	Bhundi		*64*	*78*	*461*	*216*	*245*	*16*	*19*	*82*	*90*	*32*	*8*	*97*	*3*
	Mur Tola		*22*	*23*	*119*	*54*	*65*	..	..	*48*	*53*	..	..	*30*	..
514	Pipariya	505.22	161	300	957	493	464	36	30	134	135	143	29	254	114
515	Semariya	648.65	71	92	498	259	239	19	20	90	67	17	1	134	65
516	Ladera	1,152.50	37	56	263	125	138	..	..	125	138	8	2	69	68
517	Amba	1,185.71	61	73	406	211	195	7	4	104	113	66	12	131	18
518	Putpura	889.94	23	33	195	101	94	..	..	14	12	35	8	56	2
519	Ratheli	2,506.12	107	134	735	362	373	4	3	205	214	80	3	191	63
	Ratheli Tola		*13*	*19*	*101*	*52*	*49*	..	..	*35*	*34*	*5*	*1*	*23*	*5*
	Majhuwa Tola		*31*	*43*	*226*	*111*	*115*	*4*	*3*	*106*	*112*	*21*	..	*59*	*11*
	Ratheli		*63*	*72*	*408*	*199*	*209*	..	..	*64*	*68*	*54*	*2*	*109*	*47*
520	Bandha	1,407.23	14	17	77	41	36	7	3	34	33	7	..	21	14
521	Munda	1,460.22	69	69	444	222	222	10	11	113	90	29	..	91	11
	Munda		*6*	*6*	*45*	*19*	*26*	—	..	..	..	*6*	..	*8*	..
	Girriha		*63*	*63*	*399*	*203*	*196*	*10*	*11*	*113*	*90*	*23*	..	*83*	*11*
522	Sinhpamar	210.39	41	41	253	122	131	10	16	58	64	16	..	55	4

BANDHOGARH TAHSIL

WORKERS																						
I		II		III		IV		V(a)		V(b)		VI		VII		VIII		IX		X Non-Workers		
M	F	M	F	M	F	M	F	M	F	M	F	M	F	M	F	M	F	M	F	M	F	L.C. No.
17	18	19	20	21	22	23	24	25	26	27	28	29	30	31	32	33	34	35	36	37	38	1
97	1	12	10	..	..	..	..	2	..	..	..	..	..	2	..	..	..	1	..	79	181	496
81	*1*	*9*	*6*	..	..	..	..	*2*	..	..	..	..	..	*2*	..	..	..	*1*	..	*64*	*133*	
16	..	*3*	*4*	..	..	..	..	..	..	..	..	..	..	..	..	..	..	..	..	*15*	*48*	
137	10	22	6	..	..	..	..	*4*	..	..	..	..	..	..	..	..	..	9	..	111	268	497
37	..	*8*	*6*	..	..	..	..	..	..	..	..	..	..	..	..	..	..	*1*	..	*30*	*72*	
100	*10*	*14*	..	..	..	..	..	*4*	..	..	..	..	..	..	..	..	..	*8*	..	*81*	*196*	
87	2	10	1	..	..	..	..	16	2	..	..	..	..	..	..	..	..	4	..	86	224	498
51	..	12	4	..	..	..	..	9	..	..	..	..	..	1	..	..	..	4	..	94	151	499
66	1	32	19	..	..	..	..	2	..	..	..	..	..	..	..	..	..	1	..	94	177	500
45	*1*	*13*	*4*	..	..	..	..	*1*	..	..	..	..	..	..	..	..	..	*1*	..	*70*	*113*	
21	..	*19*	*15*	..	..	..	..	*1*	..	..	..	..	..	..	..	..	..	..	..	*24*	*64*	
70	3	44	25	..	..	..	..	4	..	..	..	..	..	..	..	..	..	1	..	104	203	501
17	..	*10*	*3*	..	..	..	..	*3*	..	..	..	..	..	..	..	..	..	..	..	*28*	*39*	
52	*3*	*25*	*15*	..	..	..	..	*1*	..	..	..	..	..	..	..	..	..	*1*	..	*68*	*152*	
1	..	*9*	*7*	..	..	..	..	..	..	..	..	..	..	..	..	..	..	..	..	*8*	*12*	
25	1	12	3	..	..	..	..	..	..	..	..	..	..	..	..	..	..	..	..	26	62	502
66	..	8	3	..	..	..	..	..	..	..	..	..	..	..	..	..	..	..	..	71	137	503
96	..	13	4	..	..	..	..	1	..	..	..	..	..	..	..	..	..	..	..	60	187	504
30	..	*1*	*2*	..	..	..	..	*1*	..	..	..	..	..	..	..	..	..	..	..	*17*	*57*	
46	..	*7*	*1*	..	..	..	..	..	..	..	..	..	..	..	..	..	..	..	..	*22*	*90*	
20	..	*5*	*1*	..	..	..	..	..	..	..	..	..	..	..	..	..	..	..	..	21	40	
82	..	3	..	..	..	..	..	..	..	..	..	..	..	..	..	..	..	..	..	79	154	505
62	2	70	12	..	..	..	..	1	..	..	..	..	..	1	..	..	..	..	..	124	244	506
27	3	9	..	..	..	..	..	..	..	..	..	..	..	1	..	1	..	..	..	43	68	507
11	1	21	29	..	..	..	..	..	..	..	..	..	..	..	..	..	..	..	..	38	44	508
..	..	..	..	..	..	..	..	..	..	Uninhabited		..	..	..	..	..	..	..	..	..	..	509
76	14	44	70	6	..	..	..	9	1	..	..	..	..	..	..	..	..	6	..	136	189	510
61	*10*	*44*	*62*	6	..	..	..	*9*	*1*	..	..	..	..	..	..	..	..	*6*	..	*114*	*180*	
15	*4*	..	*8*	..	..	..	..	..	..	..	..	..	..	..	..	..	..	..	..	*22*	*9*	
49	18	70	41	..	..	..	..	2	1	..	..	1	..	..	..	..	..	..	..	79	127	511
19	*8*	*58*	*34*	..	..	..	..	..	..	..	..	..	..	..	..	..	..	..	..	*48*	*72*	
30	*10*	*12*	*7*	..	..	..	..	*2*	*1*	..	..	*1*	..	..	..	..	..	..	..	*31*	*55*	
41	9	24	52	..	..	..	..	..	..	..	..	..	..	..	..	..	..	..	..	48	63	512
15	*9*	*24*	*28*	..	..	..	..	..	..	..	..	..	..	..	..	..	..	..	..	*22*	*33*	
26	..	..	*24*	..	..	..	..	..	..	..	..	..	..	..	..	..	..	..	..	*26*	*30*	
61	..	65	3	..	..	..	..	..	..	..	..	..	..	..	..	..	..	1	..	143	307	513
44	..	*52*	*3*	..	..	..	..	..	..	..	..	..	..	..	..	..	..	*1*	..	*119*	*242*	
17	..	*13*	..	..	..	..	..	..	..	..	..	..	..	..	..	..	..	..	..	*24*	*65*	
153	17	58	83	1	..	2	..	21	12	..	..	2	1	..	1	..	..	17	..	239	350	514
79	..	45	63	..	..	..	..	5	2	1	..	..	..	2	..	1	..	1	..	125	174	515
29	1	34	66	..	..	..	..	..	..	..	..	..	..	..	..	..	..	6	1	56	70	516
44	4	42	7	..	..	..	..	8	..	..	..	..	..	..	..	..	..	37	7	80	177	517
24	..	23	2	..	..	..	..	2	..	..	..	1	..	..	..	..	..	6	..	45	92	518
128	13	26	28	1	..	2	..	2	7	4	3	1	..	..	..	..	..	27	12	171	310	519
17	*3*	..	..	..	..	*1*	..	..	..	..	..	..	..	..	..	..	..	*5*	*2*	*29*	*44*	
40	*1*	*7*	*4*	..	..	*1*	..	*1*	..	*1*	..	*1*	..	..	..	..	..	*8*	*6*	*52*	*104*	
71	*9*	*19*	*24*	*1*	..	..	..	*1*	*7*	*3*	*3*	..	..	..	..	..	..	*14*	*4*	*90*	*162*	
4	1	13	11	..	..	..	..	3	..	1	..	..	..	..	..	..	..	..	2	20	22	520
68	..	20	11	..	..	..	..	..	..	..	..	..	..	..	..	..	..	3	..	131	211	521
8	..	..	..	..	..	..	..	..	..	..	..	..	..	..	..	..	..	..	..	*11*	*26*	
60	..	*20*	*11*	..	..	..	..	..	..	..	..	..	..	..	..	..	..	*3*	..	*120*	*185*	
47	..	7	4	..	..	..	..	..	..	..	..	..	..	..	..	..	..	1	..	67	127	522

PRIMARY CENSUS ABSTRACT

L.C. No.	Name of Village/ Town/Ward/ Urban Block	Area of village in Acres and of Town/ Ward in Km²	Occupied residential house	No. of Households	Total Population (including institutional and houseless population)			Scheduled Castes		Scheduled Tribes		Literate and educated persons		(I-IX) Total Worker	
					P	M	F	M	F	M	F	M	F	M	F
1	2	3	4	5	6	7	8	9	10	11	12	13	14	15	16
523	Karkeli	2,263.79	226	292	1,391	743	648	28	37	208	195	85	61	398	35
	Karkeli		*32*	*43*	*236*	*125*	*111*	..	..	*121*	*108*	*32*	*1*	*64*	*3*
	Station		*49*	*67*	*373*	*183*	*190*	*3*	*9*	*3*	*4*	*78*	*16*	*93*	*13*
	Karahi Tola		*73*	*96*	*278*	*179*	*99*	*6*	*4*	*22*	*14*	*109*	*33*	*97*	*8*
	Bramhan Tola		*72*	*86*	*504*	*256*	*248*	*19*	*24*	*62*	*69*	*66*	*11*	*144*	*11*
524	Ujan	3,509.09	75	75	482	238	244	103	98	135	146	20	..	86	6
	Ujan Tola		*50*	*50*	*306*	*147*	*159*	*12*	*13*	*135*	*146*	*17*	..	*63*	*5*
	Baigan Tola		*25*	*25*	*176*	*91*	*85*	*91*	*85*	..	..	*3*	..	*23*	*1*
525	Barhi	2,444.01	144	182	929	478	451	16	12	154	133	154	11	215	25
	Jhiriyan Tola		*45*	*59*	*291*	*150*	*141*	..	..	..	..	*60*	*2*	*67*	*3*
	Majhe Tola		*28*	*32*	*164*	*82*	*82*	..	..	..	..	*40*	*5*	*40*	*1*
	Chamaran Tola		*38*	*49*	*266*	*137*	*129*	*16*	*12*	*45*	*34*	*44*	*4*	*52*	*10*
	Kudara Tola		*33*	*42*	*208*	*109*	*99*	..	..	*109*	*99*	*10*	..	*56*	*11*
526	Sahijana	846.39	*36*	36	205	106	99	..	..	35	39	1	..	48	1
527	Singhwada	1,271.20	46	46	227	107	120	..	..	36	51	7	1	50	13
	Singhwada		*34*	*34*	*171*	*82*	*89*	..	..	*33*	*48*	*7*	*1*	*38*	*13*
	Rampur Tola		*12*	*12*	*56*	*25*	*31*	..	..	*3*	*3*	..	..	*12*	..
528	Pathari	1,428.54	109	160	873	431	442	31	29	156	146	125	29	235	147
529	Tenduha	1,236.44	13	14	68	38	30	..	..	37	28	10	..	21	8
530	Unchehara	1,153.96	24	35	159	70	89	..	..	36	39	5	..	45	53
531	Akmaniya	1,053.64	19	21	113	58	55	..	..	58	55	4	..	29	33
532	Dondgawan	1,249.97	39	48	257	136	121	..	..	98	92	25	3	77	69
533	Nipaniya	1,883.83	131	191	916	465	451	28	24	154	155	97	6	246	149
	Nipaniya		*21*	*22*	*86*	*46*	*40*	..	..	*8*	*6*	*10*	..	*27*	*3*
	Bandhwa Tola		*19*	*23*	*134*	*73*	*61*	..	..	..	..	*5*	..	*32*	7
	Semaraha Tola		*91*	*146*	*696*	*346*	*350*	*28*	*24*	*146*	*149*	*82*	*6*	*187*	*139*
534	Devgawan	2316.89	67	89	487	251	236	19	12	137	148	35	1	128	31
	Deogawan Khurd		*59*	*80*	*432*	*223*	*209*	*19*	*12*	*109*	*121*	*35*	*1*	*115*	*26*
	Pakari Tola		*8*	*9*	*55*	*28*	*27*	..	..	*28*	*27*	..	..	*13*	*5*
535	Chitauha	119.30	..	..	..	..	Uninhabited			..	..	..	..	..	..
536	Badagaon	1,815.03	132	144	919	474	445	..	..	291	267	107	7	231	123
	Patparahi Tola		*55*	*55*	*359*	*187*	*172*	..	..	*103*	*95*	*47*	*5*	*96*	*34*
	Sehara Tola		*51*	*57*	*262*	*137*	*125*	..	..	*130*	*121*	*12*	..	*73*	*60*
	School Tola		*26*	*32*	*298*	*150*	*148*	..	..	*58*	*51*	*48*	*2*	*62*	*29*
537	Dhanwar	1,849.37	175	230	1,059	547	512	11	9	232	215	101	5	304	129
	Dhanwar		*75*	*103*	*507*	*266*	*241*	*11*	*9*	*73*	*64*	*54*	*1*	*141*	*23*
	Bairiha Tola		*43*	*70*	*288*	*144*	*144*	..	..	*123*	*127*	*13*	*1*	*79*	*79*
	Thakuran Tola		*57*	*57*	*264*	*137*	*127*	..	..	*36*	*24*	*34*	*3*	*84*	*27*
538	Dhonda Pondi	283.34	..	..	..	..	Uninhabited			..	..	..	..	..	..
539	Hadha	815.34	65	84	406	209	197	..	..	97	88	40	..	107	13
	Hadha		*10*	*11*	*21*	*8*	*13*	..	..	*4*	*3*	*1*	..	*4*	..
	Baraha Tola		*32*	*42*	*204*	*106*	*98*	..	..	*80*	*71*	*14*	..	*72*	*6*
	Badhawa Tola		*11*	*17*	*98*	*51*	*47*	..	..	*6*	*7*	*14*	..	*18*	*2*
	Kandauha Tola		*12*	*14*	*83*	*44*	*39*	..	..	*7*	*7*	*11*	..	*13*	*5*
540	Masurapani	1,059.85	114	141	700	358	342	6	7	216	188	72	10	216	95
	Masurpani		*33*	*60*	*276*	*148*	*128*	..	..	*125*	*110*	*10*	..	*88*	*58*
	Majhua Tola		*32*	*32*	*172*	*81*	*91*	..	..	..	..	*45*	*10*	*46*	*4*
	Kalan Tola		*14*	*14*	*87*	*43*	*44*	*1*	*2*	*20*	*20*	*10*	..	*26*	*7*
	Majhua Tola		*35*	*35*	*165*	*86*	*79*	*5*	*5*	*71*	*58*	*7*	..	*56*	*26*
541	Mohgawan	378.69	..	..	..	..	Uninhabited			..	..	..	..	..	..
542	Jhinkatal	636.12	34	41	266	131	135	2	2	19	16	32	2	72	1
543	Deori	601.83	123	169	795	407	388	35	34	170	151	69	17	233	78

BANDHOGARH TAHSIL

WORKERS																						
I		II		III		IV		V(a)		V(b)		VI		VII		VIII		IX		X Non-Workers		L.C.
M	F	M	F	M	F	M	F	M	F	M	F	M	F	M	F	M	F	M	F	M	F	N.
17	18	19	20	21	22	23	24	25	26	27	28	29	30	31	32	33	34	35	36	37	38	1
152	6	112	21	6	1	..	..	21	1	1	..	3	..	4	..	..	..	99	6	345	613	523
30	..	*31*	*3*	..	..	..	..	..	..	..	..	..	..	..	..	..	..	*3*	..	*61*	*108*	
43	*5*	*31*	*8*	..	..	..	..	*7*	..	*1*	..	..	..	..	..	..	..	*11*	*6*	*90*	*177*	
6	..	*2*	*1*	..	..	..	..	*3*	*1*	..	..	*3*	..	*4*	..	..	..	*79*	..	*82*	*91*	
73	*1*	*48*	*9*	*6*	*1*	..	..	*11*	..	..	..	..	..	..	..	..	..	*6*	..	*112*	*237*	
71	..	4	1	..	..	..	..	11	5	..	..	..	..	..	..	..	..	..	..	152	238	524
48	..	*4*	..	..	..	..	..	*11*	*5*	..	..	..	..	..	..	..	..	..	..	*84*	*154*	
23	..	..	*1*	..	..	..	..	..	..	..	..	..	..	..	..	..	..	..	..	*68*	*84*	
132	10	71	15	..	..	..	..	6	..	..	..	..	..	..	..	..	..	6	..	263	426	525
54	*2*	*11*	*1*	..	..	..	..	*2*	..	..	..	..	..	..	..	..	..	..	..	*83*	*138*	
24	*1*	*12*	..	..	..	..	..	*2*	..	..	..	..	..	..	..	..	..	*2*	..	*42*	*81*	
29	*5*	*19*	*5*	..	..	..	..	*1*	..	..	..	..	..	..	..	..	..	*3*	..	*85*	*119*	
25	*2*	*29*	*9*	..	..	..	..	*1*	..	..	..	..	..	..	..	.	..	*1*	..	*53*	*188*	
19	..	29	1	..	..	..	..	..	..	..	..	..	..	..	..	..	..	..	..	58	98	526
25	7	24	6	..	..	..	..	..	..	..	..	..	..	..	..	..	..	1	..	57	107	527
15	*7*	*22*	*6*	..	..	..	..	..	..	..	..	..	..	..	..	..	..	*1*	..	*44*	*76*	
10	..	*2*	..	..	..	..	..	..	..	..	..	..	..	..	..	..	..	..	..	*13*	*31*	
169	111	32	36	..	..	..	..	9	..	..	..	..	..	2	..	14	..	9	..	196	295	528
20	8	..	..	..	..	..	..	..	..	..	..	..	..	..	..	1	..	..	..	17	22	529
24	2	17	51	1	..	..	..	..	..	..	..	..	..	..	..	3	..	..	..	25	36	530
21	..	8	33	..	..	..	..	..	..	..	..	..	..	..	..	..	..	..	..	29	22	531
49	69	25	..	..	..	2	..	1	..	..	..	..	..	..	..	..	..	..	..	59	52	532
128	53	94	94	..	..	3	2	6	..	..	..	..	..	..	..	8	..	7	..	219	302	533
19	*1*	*6*	*2*	..	..	..	..	*1*	..	..	..	..	..	..	..	..	..	*1*	..	*19*	*37*	
32	*7*	..	..	..	..	..	..	..	..	..	..	..	..	..	..	..	..	..	..	*41*	*54*	
77	*45*	*88*	*92*	..	..	*3*	*2*	*5*	..	..	..	..	..	..	..	*8*	..	*6*	..	*159*	*211*	
72	4	34	27	6	..	7	..	7	..	..	..	..	..	..	..	2	..	..	..	123	205	534
67	*4*	*26*	*22*	*6*	..	7	..	*7*	..	..	..	..	..	..	..	*2*	..	..	..	*108*	*183*	
5	..	*8*	*5*	..	..	..	..	..	..	..	..	..	..	..	..	..	..	..	..	*15*	*22*	
..	..	..	..	..	..	..	..	..	Uninhabited	..	..	..	..	..	..	..	..	..	..	..	..	535
150	11	33	109	..	1	28	..	5	1	1	..	..	..	..	..	7	..	7	1	243	322	536
61	*6*	*11*	*25*	..	*1*	*10*	..	*4*	*1*	*1*	..	..	..	..	..	*6*	..	*3*	*1*	*91*	*138*	
51	*1*	*19*	*59*	..	..	*2*	..	..	..	..	..	..	..	..	..	*1*	..	..	..	*64*	*65*	
38	*4*	*3*	*25*	..	..	*16*	..	*1*	..	..	..	..	..	..	..	..	..	*4*	..	*88*	*119*	
214	12	83	117	..	..	..	..	1	..	..	..	..	..	1	..	..	..	5	..	243	383	537
108	*3*	*30*	*20*	..	..	..	..	..	..	..	..	..	..	*1*	..	..	..	*2*	..	*125*	*218*	
40	*2*	*39*	*77*	..	..	..	..	..	..	..	..	..	..	..	..	..	..	..	..	*65*	*65*	
66	*7*	*14*	*20*	..	..	..	..	*1*	..	..	..	..	..	..	..	..	..	*3*	..	*53*	*100*	
..	..	..	..	..	..	..	..	..	Uninhabited	..	..	..	..	..	..	..	..	..	..	..	..	538
67	7	35	6	..	..	..	..	5	..	..	..	..	..	..	..	..	..	..	..	102	184	539
4	..	..	..	..	..	..	..	..	..	..	..	..	..	..	..	..	..	..	..	*4*	*13*	
49	*5*	*18*	*1*	..	..	..	..	*5*	..	..	..	..	..	..	..	..	..	..	..	*34*	*92*	
8	*1*	*10*	*1*	..	..	..	..	..	..	..	..	..	..	..	..	..	..	..	..	*33*	*45*	
6	*1*	*7*	*4*	..	..	..	..	..	..	..	..	..	..	..	..	..	..	..	..	*31*	*34*	
104	2	101	93	..	..	..	..	4	..	5	..	..	..	..	..	..	..	2	..	142	247	540
33	..	*54*	*58*	..	..	..	..	..	..	*1*	..	..	..	..	..	..	..	..	..	*60*	*70*	
37	*1*	*5*	*3*	..	..	..	..	..	..	*3*	..	..	..	..	..	..	..	*1*	..	*35*	*87*	
16	*1*	*9*	*6*	..	..	..	..	*1*	..	..	..	..	..	..	..	..	..	..	..	*17*	*37*	
18	..	*33*	*26*	..	..	..	..	*3*	..	*1*	..	..	..	..	..	..	..	*1*	.	*30*	*53*	
..	..	..	..	..	..	..	..	..	Uninhabited	..	..	..	..	..	..	..	..	..	..	..	..	541
56	..	4	1	..	..	..	..	..	..	11	..	..	..	..	..	1	..	..	..	59	134	542
124	2	96	75	1	1	..	..	8	..	..	..	..	..	4	..	..	..	..	..	174	310	543

PRIMARY CENSUS ABSTRACT

L.C. No.	Name of Village/ Town/Ward/ Urban Block	Area of village in Acres and of Town/ Ward in Km²	Occupied residential house	No. of Households	Total Population (including institutional and houseless population)			Scheduled Castes		Scheduled Tribes		Literate and educated persons		(I-IX) Total Workers	
					P	M	F	M	F	M	F	M	F	M	F
1	2	3	4	5	6	7	8	9	10	11	12	13	14	15	16
	Deori		*26*	*33*	*188*	*88*	*100*	..	..	*19*	*14*	*20*	*2*	*55*	8
	Telian Tola		*19*	*27*	*106*	*58*	*48*	..	..	*58*	*48*	..	..	*31*	*18*
	Piparaha Tola		*20*	*21*	*98*	*54*	*44*	..	..	*43*	*37*	*5*	..	*31*	*22*
	Jarwahi Tola		*7*	*15*	*69*	*35*	*34*	*35*	*34*	..	..	*7*	*1*	*19*	*3*
	Chamaran Tola		*51*	*73*	*334*	*172*	*162*	..	..	*50*	*52*	*37*	*14*	*97*	*27*
544	Dagdaua	1,951.82	81	126	573	292	281	..	..	172	175	45	..	140	7
	Gauriyan Tola		*26*	*40*	*166*	*87*	*79*	..	..	..	..	*13*	..	*39*	*2*
	Dhimaran Tola		*52*	*78*	*352*	*175*	*177*	..	..	*172*	*175*	*15*	..	*91*	*5*
	Kalan Tola		*3*	*8*	*55*	*30*	*25*	..	..	..	..	*17*	..	*10*	..
545	Mahura	713.53	117	182	937	438	499	18	20	80	91	168	17	260	24
546	Kurriha	1,299.88	28	39	232	112	120	13	10	61	69	11	..	60	..
	Badada Tola		*8*	*13*	*82*	*40*	*42*	..	..	*40*	*42*	*6*	..	*22*	..
	Majhua Tola		*14*	*19*	*100*	*47*	*53*	*13*	*10*	*21*	*27*	*5*	..	*26*	..
	Amaha Tola		*6*	*7*	*50*	*25*	*25*	..	..	..	..	..	..	*12*	..
547	Amadongri	2,553.71	100	126	743	385	358	44	43	341	315	46	..	241	..
	Amadongri		*39*	*50*	*268*	*137*	*131*	..	..	*137*	*131*	*25*	..	*87*	..
	Majholi Tola		*11*	*16*	*110*	*56*	*54*	..	..	*56*	*54*	*7*	..	*35*	..
	Padariya Tola		*24*	*28*	*186*	*98*	*88*	*11*	*10*	*87*	*78*	*9*	..	*57*	..
	Umaraha Tola		*17*	*21*	*113*	*61*	*52*	..	..	*61*	*52*	*5*	..	*36*	..
	Dadara Tola		*9*	*11*	*66*	*33*	*33*	*33*	*33*	..	..	..	..	*26*	..
548	Deori Amhai	680.73	..	..	..	..	..	Uninhabited				..	..	..	..
549	Pinaura	1,831.16	195	239	1,260	638	622	59	59	247	235	168	36	355	133
550	Bahirade	675.54	74	84	383	187	196	..	1	143	143	22	11	96	89
	Teliyan Tola		*24*	*25*	*108*	*58*	*50*	..	..	*50*	*38*	*7*	..	*33*	*17*
	Mukadana Tola		*23*	*29*	*135*	*66*	*69*	..	..	*51*	*62*	*15*	*4*	*39*	*28*
	Rathauran Tola		*27*	*30*	*140*	*63*	*77*	..	*1*	*42*	*43*	..	*7*	*24*	*44*
551	Pipradi	3,484.12	15	15	73	35	38	25	22	5	6	4	..	18	19
	Pipradi		*6*	*6*	*34*	*16*	*18*	*7*	*6*	*5*	*6*	*2*	..	*7*	*5*
	Chhapari Tola		*9*	*9*	*39*	*19*	*20*	*18*	*16*	..	..	*2*	..	*11*	*14*
552	Chhanda Kalan	1,289.47	92	130	723	370	353	18	12	177	185	65	*6*	223	1
553	Chhanda Khurd	1,701.10	102	134	748	406	342	..	..	131	108	58	4	235	18
554	Patapara	1,955.09	81	102	474	226	248	3	1	195	226	19	2	135	30
	Patapara		*79*	*100*	*464*	*222*	*242*	*3*	*1*	*195*	*226*	*18*	*2*	*133*	*30*
	Sehara Tola		*2*	*2*	*10*	*4*	*6*	..	..	..	..	*1*	..	*2*	..
555	Pondi	1,913.38	47	54	296	164	132	1	..	124	113	48	8	97	3
556	Mardari	3,840.78	102	120	749	391	358	6	3	380	349	67	1	203	3
557	Changera	4,672.66	43	46	223	111	112	..	..	111	112	10	1	64	14
558	Bandhwa Tola	3,402.97	123	123	657	333	324	11	8	286	270	71	1	195	27
559	Majhauli	583.74	18	20	99	50	49	..	..	47	47	3	..	35	27
560	Amuwari	1,106.83	31	32	164	76	88	24	24	19	28	1	..	38	17
561	Ishanpura	1,176.34	36	37	178	90	88	..	..	89	88	5	..	51	17
562	Kalda	2,730.35	106	112	648	335	313	..	..	287	278	35	..	216	106
	Kalda		*61*	*63*	*355*	*185*	*170*	..	..	*167*	*156*	*19*	..	*108*	*34*
	Khagosa		*45*	*49*	*293*	*150*	*143*	..	..	*120*	*122*	*16*	..	*108*	*72*
563	Mahoba Dadar	1,004.75	29	30	148	73	75	..	..	70	72	1	..	39	16
564	Padera	2,021.52	35	39	119	67	52	..	..	50	39	..	..	44	17
565	Jheema	637.96	1	1	7	5	2	..	..	5	2	1	..	1	..
566	Taktai	1,471.39	24	24	204	94	110	12	18	61	72	5	..	50	12
567	Bichhiya	5,815.57	57	63	289	149	140	11	5	135	131	4	..	82	3
568	Machheha	718.09	39	43	267	134	133	..	..	128	124	46	2	73	5

BANDHOGARH TAHSIL

WORKERS																						
I		II		III		IV		V(a)		V(b)		VI		VII		VIII		IX		X Non-Workers		L.C. No.
M	F	M	F	M	F	M	F	M	F	M	F	M	F	M	F	M	F	M	F	M	F	
17	18	19	20	21	22	23	24	25	26	27	28	29	30	31	32	33	34	35	36	37	38	1
40	..	*14*	*8*	..	..	..	..	..	..	..	..	..	..	*1*	..	..	..	..	..	*33*	*92*	
8	..	*23*	*18*	..	..	..	..	..	..	..	..	..	..	..	..	..	..	..	..	*27*	*30*	
9	..	*20*	*22*	..	..	..	..	*2*	..	..	..	..	..	..	..	..	..	..	..	*23*	*22*	
6	..	*8*	*3*	..	..	..	..	*5*	..	..	..	..	..	..	..	..	..	..	..	*16*	*31*	
61	*2*	*31*	*24*	*1*	*1*	..	..	*1*	..	..	..	..	..	*3*	..	..	..	..	..	*75*	*135*	
102	2	31	5	..	..	..	..	..	..	..	..	..	..	2	..	..	..	5	..	152	274	544
32	*2*	*1*	..	..	..	..	..	..	..	..	..	..	..	*2*	..	..	..	*4*	..	*48*	*77*	
60	..	*30*	*5*	..	..	..	..	..	..	..	..	..	..	..	..	..	..	*1*	..	*84*	*172*	
10	..	..	..	..	..	..	..	..	..	..	..	..	..	..	..	..	..	..	..	*20*	*25*	
180	8	34	16	5	..	..	..	22	..	7	..	2	..	5	..	..	..	5	..	178	475	545
52	..	3	..	..	..	..	..	5	..	..	..	..	..	..	..	..	..	..	..	52	120	546
22	..	..	..	..	..	..	..	..	..	..	..	..	..	..	..	..	..	..	..	*18*	*42*	
18	..	*3*	..	..	..	..	..	*5*	..	..	..	..	..	..	..	..	..	..	..	*21*	*53*	
12	..	..	..	..	..	..	..	..	..	..	..	..	..	..	..	..	..	..	..	*13*	*25*	
205	..	28	..	..	..	..	..	4	..	2	..	..	..	..	..	..	..	2	..	144	358	547
75	..	*8*	..	..	..	..	..	*1*	..	*1*	..	..	..	..	..	..	..	*2*	..	*50*	*131*	
30	..	*5*	..	..	..	..	..	..	..	..	..	..	..	..	..	..	..	..	..	*21*	*54*	
56	..	..	..	..	..	..	..	..	..	*1*	..	..	..	..	..	..	..	..	..	*41*	*88*	
24	..	*9*	..	..	..	..	..	*3*	..	..	..	..	..	..	..	..	..	..	..	*25*	*52*	
20	..	*6*	..	..	..	..	..	..	..	..	..	..	..	..	..	..	..	..	..	*7*	*33*	
..	..	..	..	..	..	..	..	..	Uninhabited	..	..	..	..	..	..	..	..	..	..	..	..	548
201	9	92	123	..	..	..	..	26	1	20	..	..	..	2	..	..	..	14	..	283	489	549
58	65	29	18	..	..	..	..	..	..	4	3	..	..	1	..	..	..	4	3	91	107	550
20	*12*	*11*	*5*	..	..	..	..	..	..	*2*	..	..	..	..	..	..	..	..	..	*25*	*33*	
28	*20*	*6*	*8*	..	..	..	..	..	..	*2*	..	..	..	*1*	..	..	..	*2*	..	*27*	*41*	
10	*33*	*12*	*5*	..	..	..	..	..	..	..	*3*	..	..	..	..	..	..	*2*	*3*	*39*	*33*	
12	12	..	1	..	..	..	..	6	5	..	..	..	..	..	..	..	..	..	*1*	17	19	551
6	5	..	..	..	..	..	..	*1*	..	..	..	..	..	..	..	..	..	..	..	*9*	*13*	
6	*7*	...	*1*	..	..	..	..	*5*	*5*	..	..	..	..	..	..	..	..	..	*1*	*8*	*6*	
172	..	41	1	..	..	..	..	..	..	6	..	..	..	..	..	..	..	4	..	147	352	552
177	4	38	14	..	..	..	..	..	..	17	..	..	..	..	..	..	..	3	..	171	324	553
125	6	8	24	..	..	1	..	..	..	..	..	..	..	..	..	..	..	1	..	91	218	554
123	*6*	*8*	*24*	..	..	*1*	..	..	..	..	..	..	..	..	..	..	..	*1*	..	*89*	*212*	
2	..	..	..	..	..	..	..	..	..	..	..	..	..	..	..	..	..	..	..	*2*	*6*	
59	1	25	2	1	..	..	..	2	..	..	..	..	..	..	..	..	..	10	..	67	129	555
141	1	56	2	..	..	1	..	4	..	..	..	..	..	..	..	..	..	1	..	188	355	556
43	14	19	..	..	..	..	..	2	..	..	..	..	..	..	..	..	..	..	..	47	98	557
145	2	44	25	..	..	..	..	2	..	..	..	..	..	..	..	..	..	3	..	138	297	558
26	3	8	24	..	..	..	..	..	..	..	..	..	..	1	..	..	..	..	..	15	22	559
29	4	5	7	..	..	..	..	3	6	..	..	..	..	..	..	..	..	1	..	38	71	560
40	..	6	17	..	..	..	..	1	..	..	..	..	..	..	..	..	..	4	..	39	71	561
102	9	98	95	2	..	..	..	3	..	..	..	..	..	7	2	..	..	4	..	119	207	562
45	*7*	*56*	*27*	*1*	..	..	..	*2*	..	..	..	..	..	*1*	..	..	..	*3*	..	*77*	*136*	
57	*2*	*42*	*68*	*1*	..	..	..	*1*	..	..	..	..	..	*6*	*2*	..	..	1	..	*42*	*71*	
28	1	11	15	..	..	..	..	..	..	..	..	..	..	..	..	..	..	..	..	34	59	563
27	3	17	14	..	..	..	..	..	..	..	..	..	..	..	..	..	..	..	..	23	35	564
1	..	..	..	..	..	..	..	..	..	..	..	..	..	..	..	..	..	..	..	4	2	565
34	2	15	10	..	..	..	..	..	..	..	..	..	..	..	..	..	..	1	..	44	98	566
78	...	3	3	..	..	...	..	1	..	..	..	..	..	..	..	..	..	..	..	67	137	567
59	...	13	5	..	..	..	..	..	..	..	..	..	...	...	..	..	..	1	..	61	128	568

PRIMARY CENSUS ABSTRACT

L.C. No.	Name of Village/ Town/Ward/ Urban Block	Area of village in Acres and of Town/ Ward in Km²	Occupied residential house	No. of Households	Total Population (including institutional and houseless population)			Scheduled Castes		Scheduled Tribes		Literate and educated persons		(I-IX) Total Workers	
					P	M	F	M	F	M	F	M	F	M	F
1	2	3	4	5	6	7	8	8	9	11	12	13	14	15	16
															UMARIA
	Umaria (U.A.)	**17.50**	**1,809**	**10,249**		**4,956**		**343**		**898**		**1,289**			**399**
				1,972	**5,293**			**351**		**820**		**2,640**		**2,307**	
12/I	**Umaria (M)**	**6.55**	**1,619**	**9,358**		**4,537**		**326**		**838**		**1,171**			**376**
				1,770	**4,821**			**327**		**777**		**2,452**		**2,081**	
12/1/1	*Ward No. 1*		*118*	*126*	*672*	*349*	*323*	..	..	..	..	*237*	*115*	*117*	*2*
	Block No. 1		67	72	448	235	213	..	..	..	..	166	87	79	2
	Block No. 2		51	54	224	114	110	..	..	..	..	71	28	38	..
12/1/2	*Ward No. 2*		*105*	*131*	*657*	*349*	*308*	..	..	*8*	*9*	*150*	*127*	*157*	*12*
	Block No. 3		26	34	207	109	98	..	..	..	..	75	47	46	3
	Block No. 4		79	97	450	240	210	..	..	8	9	75	80	111	9
12/1/3	*Ward No. 3*		*139*	*145*	*973*	*493*	*480*	..	..	*3*	*2*	*295*	*190*	*207*	*6*
	Block No. 5		51	53	426	211	215	..	..	1	..	145	103	83	4
	Block No. 6		44	48	242	125	117	..	..	2	2	63	38	52	2
	Block No. 7		44	44	305	157	148	..	..	..	..	87	49	72	..
12/1/4	*Ward No. 4*		*130*	*132*	*675*	*350*	*325*	*100*	*97*	*3*	*4*	*206*	*72*	*162*	*57*
	Block No. 8		73	75	369	199	170	39	38	..	..	131	51	94	22
	Block No. 9		57	57	306	151	155	61	59	3	4	75	21	68	35
12/1/5	*Ward No. 5*		*108*	*112*	*713*	*357*	*356*	*31*	*29*	*43*	*43*	*181*	*64*	*153*	*47*
	Block No. 10		56	57	345	176	169	31	29	5	2	83	21	74	25
	Block No. 11		52	55	368	181	187	..	..	38	41	98	43	79	22
12/1/6	*Ward No. 6*		*190*	*195*	*964*	*499*	*465*	*32*	*25*	*37*	*46*	*246*	*153*	*206*	*34*
	Block No. 12		67	72	354	172	182	..	..	14	25	97	54	74	16
	Block No. 13		69	69	319	165	154	..	..	23	21	102	41	62	4
	Block No. 14		54	54	291	162	129	32	25	..	..	47	58	70	14
12/1/7	*Ward No. 7*		*195*	*199*	*932*	*466*	*466*	*5*	*2*	*131*	*140*	*222*	*128*	*200*	*56*
	Block No. 15		60	67	309	148	161	..	..	130	138	18	3	78	43
	Block No. 16		70	67	298	154	144	5	2	..	1	88	52	58	9
	Block No. 17		65	65	325	164	161	..	..	1	1	116	73	64	4
12/1/8	*Ward No. 8*		*101*	*158*	*978*	*554*	*424*	*17*	*14*	..	..	*406*	*195*	*270*	*14*
	Block No. 18		57	109	657	366	291	17	14	..	..	271	133	182	9
	Block No. 19		44	49	321	188	133	..	..	..	..	135	62	88	5
12/1/9	*Ward No. 9*		*143*	*156*	*703*	*348*	*355*	*3*	*4*	*256*	*274*	*89*	*40*	*141*	*20*
	Block No. 20		99	107	521	256	265	3	4	164	184	31	1	95	12
	Block No. 21		44	49	182	92	90	..	..	92	90	58	39	46	8
12/1/10	*Ward No. 10*		*110*	*115*	*537*	*260*	*277*	*18*	*10*	*70*	*94*	*129*	*35*	*107*	*34*
	Block No. 22		64	67	287	140	147	18	10	26	45	78	29	62	19
	Block No. 23		46	48	250	120	130	..	..	44	49	51	6	45	15
12/1/11	*Ward No. 11*		*130*	*139*	*683*	*329*	*354*	*70*	*72*	*149*	*161*	*101*	*37*	*148*	*76*
	Block No. 24		62	63	317	156	161	..	..	114	115	33	9	76	34
	Block No. 25		45	50	224	103	121	..	..	35	46	50	23	43	19
	Block No. 26		23	26	142	70	72	70	72	..	..	18	5	29	23
12/1/12	*Ward No. 12*		*150*	*162*	*871*	*467*	*404*	*51*	*73*	*77*	*65*	*190*	*15*	*213*	*18*
	Block No. 27		71	71	369	197	172	..	..	65	56	67	11	183	9
	Block No. 28		60	72	367	196	171	40	61	..	..	87	4	85	3
	Block No. 29		19	19	135	74	61	11	12	12	9	36	..	25	6
12/1/-	**Urban Outgrowth**	**10.95**	**190**	**202**	**891**	**472**	**419**	**24**	**17**	**43**	**60**	**188**	**118**	**226**	**23**
	Chhatan Camp														
	Singal Tola		*57*	*68*	*334*	*166*	*168*	*7*	*4*	*30*	*43*	*42*	*6*	*87*	*16*
	Block No. 30		57	68	334	166	168	7	4	30	43	42	6	87	16
	Railway Station		*133*	*134*	*557*	*306*	*251*	*17*	*13*	*13*	*17*	*146*	*112*	*139*	*7*
	Block No. 31		133	134	557	306	251	17	13	13	17	146	112	139	7

WORKERS																						
I		II		III		IV		V(a)		V(b)		VI		VII		VIII		IX		X Non-Workers		L.C. No.
M	F	M	F	M	F	M	F	M	F	M	F	M	F	M	F	M	F	M	F	M	F	
17	18	19	20	21	22	23	24	25	26	27	28	29	30	31	32	33	34	35	36	37	38	1

URBAN AGGLOMERATION

345	**43**	**164**	**128**	**16**	**3**	**64**	**..**	**87**	**18**	**166**	**18**	**9**	**..**	**424**	**19**	**182**	**6**	**850**	**164**	**2,986**	**4,557**	
317	**42**	**143**	**112**	**15**	**3**	**62**	**..**	**87**	**18**	**160**	**18**	**9**	**..**	**416**	**18**	**83**	**3**	**789**	**162**	**2,740**	**4,161**	**12/I/-**
5	..	..	..	..	..	*2*	..	..	*1*	*19*	..	..	..	*47*	..	*3*	..	*41*	*1*	*232*	*321*	*12/I/ 1*
4	..	..	..	..	..	2	..	..	1	12	..	..	..	33	..	3	..	25	1	156	211	1
1	..	..	..	..	..	..	..	..	..	7	..	..	..	14	..	..	..	16	..	76	110	2
12	*3*	..	*1*	..	..	..	..	..	..	*23*	*1*	*2*	..	*83*	*4*	*2*	..	*35*	*3*	*192*	*296*	*12/I/ 2*
2	1	..	..	..	..	..	..	..	..	6	..	2	..	32	1	..	..	4	*1*	63	95	3
10	2	..	1	..	..	..	..	..	..	17	1	..	..	51	3	2	..	31	2	129	201	4
15	*1*	*1*	..	..	..	..	..	*4*	..	*24*	*1*	..	..	*117*	*2*	*4*	..	*42*	*2*	*286*	*474*	*12/I/ 3*
13	..	1	..	..	..	..	..	3	..	7	1	..	..	47	2	1	..	11	1	128	211	5
2	1	..	..	..	..	..	..	1	..	7	..	..	..	22	..	2	..	18	1	73	115	6
..	..	..	..	..	..	..	..	..	..	10	..	..	..	48	..	1	..	13	..	85	148	7
30	*10*	*4*	*29*	..	..	..	..	*39*	*7*	*8*	..	..	..	*22*	*5*	*3*	..	*56*	*6*	*188*	*268*	*12/I/ 4*
15	4	..	1	..	..	..	..	11	7	4	..	..	..	17	4	..	..	47	*6*	105	148	**8**
15	6	4	28	..	..	..	..	28	..	4	..	..	..	5	1	3	..	9	..	83	120	9
42	*16*	*2*	*11*	*3*	..	*9*	..	*26*	*9*	*9*	*4*	..	..	*24*	..	*8*	..	*30*	*7*	*204*	*309*	*12/I/ 5*
20	14	1	1	..	..	7	..	21	9	2	..	..	..	5	..	3	..	15	1	102	144	10
22	2	1	10	3	..	2	..	5	..	7	4	..	..	19	..	5	..	15	6	102	165	11
15	..	*7*	*10*	*1*	..	*11*	..	*1*	..	*28*	..	..	..	*51*	*3*	*9*	..	*83*	*21*	*293*	*431*	*12/I/ 6*
4	..	7	10	..	..	4	..	..	..	6	..	..	..	26	..	6	..	21	6	98	166	12
3	..	..	..	1	..	4	..	..	..	13	..	..	..	9	2	2	..	30	2	103	150	13
8	..	..	..	..	..	3	..	1	..	9	..	..	..	16	1	1	..	32	13	92	115	14
4	—	*6*	*4*	*4*	..	*8*	..	*3*	*1*	*18*	*3*	*6*	..	*16*	*1*	*17*	..	*118*	*47*	*266*	*410*	*12/I/ 7*
1	..	6	4	4	..	3	..	..	..	7	3	..	..	3	..	11	..	44	36	70	118	15
—	..	..	..	..	..	2	..	1	1	6	..	1	..	5	..	2	..	41	8	96	135	16
3	..	..	..	..	..	3	..	2	..	*5*	..	*5*	..	9	1	4	..	33	3	100	157	17
2	..	*1*	..	..	..	*9*	..	..	..	*14*	..	..	..	*46*	*1*	*13*	*2*	*185*	*11*	*284*	*410*	*12/I/ 8*
1	..	..	..	..	..	..	..	..	..	9	..	..	..	32	..	9	2	131	7	184	282	18
1	..	1	..	..	..	9	..	..	..	5	..	..	..	14	1	4	..	**54**	4	100	128	19
36	*3*	*42*	*9*	..	..	*12*	..	..	..	..	..	*1*	..	*4*	*1*	*2*	..	*44*	*7*	*207*	*335*	*12/I/ 9*
34	2	42	9	..	..	8	..	..	..	..	..	..	..	..	..	..	..	11	1	161	253	20
2	1	..	..	..	..	4	..	..	..	..	..	1	..	4	1	2	..	33	6	46	82	21
12	*3*	*44*	*29*	*2*	..	*3*	..	*6*	..	*2*	..	..	..	*3*	..	*2*	..	*33*	*2*	*153*	*243*	*12/I/10*
6	2	17	16	..	..	**3**	..	5	..	1	..	..	..	3	..	1	..	26	1	78	128	22
6	1	27	13	2	..	..	..	1	..	1	..	..	..	..	..	1	..	7	1	75	115	23
23	***6***	*2*	*3*	..	*2*	*1*	..	*2*	..	*13*	*9*	..	..	*3*	*1*	*14*	*1*	*90*	*54*	*181*	*278*	*12/I/11*
10	2	**2**	3	..	2	1	..	..	..	3	..	..	..	1	..	4	..	55	27	80	127	24
13	4	..	..	..	..	..	..	..	..	1	..	..	..	2	1	2	..	25	**14**	60	102	25
..	..	..	..	..	..	..	..	2	..	9	9	..	..	..	..	8	1	10	13	41	49	26
121	..	*34*	*16*	*5*	*1*	*7*	..	*6*	..	*2*	..	..	..	..	..	*6*	..	*32*	*1*	*254*	*386*	*12/I/12*
57	..	16	7	5	1	5	..	..	..	2	..	..	..	..	..	5	..	13	1	94	163	27
43	..	16	3	..	..	2	..	6	..	..	..	..	..	..	..	1	..	17	..	111	168	28
21	..	2	6	..	..	..	..	..	..	..	..	..	..	..	..	..	..	2	..	49	55	**29**
28	**1**	**21**	**16**	1	..	**2**	..	..	..	**6**	..	..	..	**8**	1	**99**	**3**	**61**	**2**	**246**	**396**	**12/I/-**
24	..	*20*	*16*	*1*	..	*2*	..	..	..	*3*	..	..	..	..	..	*6*	..	*31*	..	*79*	*152*	
24	..	20	16	1	..	2	..	..	..	3	..	..	..	..	..	6	..	31	..	79	152	30
4	*1*	*1*	..	..	..	..	..	..	..	*3*	..	..	..	*8*	*1*	*93*	*3*	*30*	*2*	*167*	*244*	
4	1	1	..	..	..	..	..	..	..	3	..	..	..	8	1	93	3	30	2	167	244	31

PRIMARY CENSUS ABSTRACT

L.C. No.	Name of Village Town/Ward/ Urban Block	Area of village in Acres and of Town/ Ward in Km²	Occupied residential houses	No. of Households	Total Population (including institutional and houseless population)			Scheduled Castes		Scheduled Tribes		Literate and educated persons		(I-IX) Total Workers	
					P	M	F	M	F	M	F	M	F	M	F
1	2	3	4	5	6	7	8	9	10	11	12	13	14	15	16
															KHODARGAMA
	Khodargama (U. A.)	**25.92**	**2,264**	**5,197**			**349**	**1,534**		**2,024**		**2,751**			
		1,999		**9,585**		**4,388**		**280**		**1,461**		**702**			**448**
12/II	**Khodargama (N.M.)**	**2.52**	**1,545**	**3,496**			**243**	**816**		**1,474**		**1,800**			
		1,451		**6,264**		**2,768**		**183**		**715**		**505**			**225**
	Block No, 1		172	196	988	521	467	15	15	311	301	178	34	289	154
	Block No. 2		192	193	775	426	349	77	68	121	90	158	54	208	33
	Block No. 3		142	146	605	329	276	17	15	71	61	111	53	148	7
	Block No. 4		194	205	852	463	389	7	9	31	23	254	120	237	..
	Block No. 5		195	207	806	470	336	15	8	58	47	222	86	242	4
	Block No. 6		172	178	690	390	300	14	3	39	35	214	120	199	4
	Block No. 7		101	111	401	254	147	60	42	28	17	109	12	135	7
	Block No. 8		95	99	378	202	176	7	2	90	94	73	7	109	6
	Block No. 9		111	130	466	275	191	12	6	45	25	111	13	154	10
	Block No.10		77	80	303	166	137	19	15	22	22	44	6	79	..
12/II	**Urban Outgrowth-**	**23.40**	**548**	**719**	3,321	1,701	1,620	**106**	**97**	**718**	**746**	**550**	**197**	**951**	**223**
	Sastra	*6.28*	*179*	*188*	*907*	*454*	*453*	*13*	*15*	*165*	*178*	*161*	*81*	*261*	*11*
	Block No.11		67	74	320	167	153	8	10	16	16	101	51	88	6
	Block No.12		112	114	587	287	300	5	5	149	162	60	30	173	5
	Kudri	*11.43*	*144*	*214*	*1,115*	*557*	*558*	*65*	*60*	*221*	*238*	*149*	*42*	*314*	*80*
	Block No.13		72	94	609	293	316	41	40	149	172	49	14	168	13
	Block No.14		72	120	506	264	242	24	20	72	66	100	28	146	67
	Deogawan	*5.69*	*225*	*317*	*1,299*	*690*	*609*	*28*	*22*	*332*	*330*	*240*	*74*	*376*	*132*
	Block No.15		76	81	360	178	182	..	..	131	132	28	9	103	88
	Block No.16		149	236	939	512	427	28	22	201	198	212	65	273	44

KHODARGAMA (U. A.)

WORKERS																						
I		II		III		IV		V(a)		V(b)		VI		VII		VIII		IX		X Non-Workers		L.C. No.
M	F	M	F	M	F	M	F	M	F	M	F	M	F	M	F	M	F	M	F	M	F	
17	18	19	20	21	22	23	24	25	26	27	28	29	30	31	32	33	34	35	36	37	38	1

URBAN AGGLOMERATION

429	**222**	**188**	**110**	**26**	**3**	**1,504**	**57**	**48**	**9**	**291**	**10**	**13**	**2**	**79**	**14**	**6**	**2**	**157**	**19**	**2,446**	**3,940**	
125	**123**	**35**	**32**	**5**	..	**1,269**	**46**	**16**	**7**	**251**	**2**	**1**	..	**35**	**6**	**6**	..	**57**	**9**	**1,696**	**2,543**	**12/II**
119	123	24	22	..	..	112	..	8	7	4	..	..	..	10	1	3	..	9	1	232	313	1
1	..	2	..	5	..	192	30	2	..	2	..	..	..	2	1	..	..	2	2	218	316	2
1	..	..	..	..	..	139	5	..	..	1	..	..	..	1	..	..	..	6	2	181	269	3
..	..	..	..	..	..	75	..	1	..	145	..	..	..	3	..	..	..	13	..	226	389	4
1	..	..	..	..	..	222	4	..	..	6	..	..	..	5	..	..	..	8	..	228	332	5
..	..	..	..	..	..	103	..	1	..	84	2	..	..	4	..	..	..	7	2	191	296	6
2	..	2	3	..	..	116	2	2	..	1	..	..	..	5	1	..	..	7	4	119	140	7
1	..	1	1	..	..	104	4	1	..	..	..	..	..	..	1	1	..	1	..	93	170	8
..	..	6	6	..	..	131	1	1	..	8	..	..	..	3	2	2	..	3	1	121	181	9
..	..	..	..	..	..	75	..	..	..	..	..	1	..	2	..	..	..	1	..	87	137	10
304	**99**	**153**	**78**	**21**	**3**	**235**	**11**	**32**	**2**	**40**	**8**	**12**	**2**	**44**	**8**	**10**	**2**	**100**	**10**	**750**	**1,397**	**12/II-**
75	*1*	*84*	*5*	..	..	*14*	..	*4*	..	*10*	*1*	..	..	*13*	*3*	*5*	..	*56*	*1*	*193*	*442*	
7	..	8	1	..	..	5	..	2	..	5	1	..	..	13	3	..	..	48	1	79	147	11
68	1	76	4	..	..	9	..	2	..	5	..	..	..	..	..	5	..	8	..	114	295	12
180	*59*	*36*	*10*	*4*	*3*	*27*	*1*	*22*	*1*	*14*	*1*	..	..	*20*	*4*	*3*	*1*	*8*	..	*243*	*478*	
115	5	31	7	..	..	5	..	10	..	1	..	..	..	..	1	2	..	4	..	125	303	13
65	54	5	3	4	3	22	1	12	1	13	1	..	..	20	3	1	1	4	..	118	175	14
49	*39*	*33*	*63*	*17*	..	*194*	*10*	*6*	*1*	*16*	*6*	*12*	*2*	*11*	*1*	*2*	*1*	*36*	*9*	*314*	*477*	
42	37	20	46	3	..	27	4	..	..	..	1	5	..	1	..	..	..	5	..	75	94	15
7	2	13	17	14	..	167	6	6	1	16	5	7	2	10	1	2	1	31	9	239	383	16

PRIMARY CENSUS ABSTRACT

L.C. No.	Name of Village/ Town/Ward/ Urban Block	Area of village in Acres and of Town/ Ward in Km²	Occupied residential houses	No. of Households	Total Population (including institutioual and houseless population)			Scheduled Castes		Scheduled Tribes		Literate and educated persons		(I-IX) Total Workers	
					P	M	F	M	F	M	F	M	F	M	F
1	2	3	4	5	6	7	8	9	10	11	12	13	14	15	16
12/3	**Sohagpur Tahsil (Rural)**	**5,750.0**	**84,750**		**453,704**		**223,448**	**13,588**		**120,549**		**9,195**		**37,597**	
			96,248		**230,256**		**13,970**	**122,158**		**43,872**		**136,384**			
1	Rupaula	2,138.74	20	24	153	80	73	..	..	77	72	14	..	51	2
2	Kishanpurwa	2,893.10	59	69	357	167	190	..	..	33	35	12	..	95	3
3	Sarna	3,314.16	39	42	256	121	135	..	..	86	90	12	1	76	22
	Nigai Tola		*5*	*6*	*28*	*14*	*14*	..	..	..	..	3	..	7	1
	Sorna		*34*	*36*	*228*	*107*	*121*	..	..	*86*	*90*	*9*	*1*	*69*	*21*
4	Jannaudi	3,844.93	20	22	132	64	68	..	..	32	34	22	8	37	..
5	Panchpedi	1,199.07	15	17	83	46	37	6	7	20	10	10	10	24	2
6	Karkat	2,934.97	82	85	461	229	232	50	50	42	32	97	80	93	3
	Kari Tola		*18*	*18*	*87*	*37*	*50*	..	..	..	..	*25*	*20*	*20*	
	Karkat		*64*	*67*	*374*	*192*	*182*	*50*	*50*	*42*	*32*	*72*	*60*	*73*	*3*
7	Ankuri	2,508.52	94	102	594	289	305	11	5	238	262	66	..	168	31
	Ankuri		*60*	*62*	*378*	*188*	*190*	*11*	*5*	*137*	*147*	*44*	..	*99*	*17*
	Gudha Tola		*19*	*20*	*108*	*54*	*54*	..	..	*54*	*54*	*16*	..	*38*	*9*
	Khairi Tola		*15*	*20*	*108*	*47*	*61*	..	..	*47*	*61*	*6*	..	*31*	*5*
8	Salda	3,308.55	43	46	278	132	146	..	..	118	135	30	..	77	4
	Pahariya		*13*	*13*	*93*	*44*	*49*	..	..	*44*	*49*	*14*	..	*27*	*2*
	Salda		*19*	*20*	*114*	*57*	*57*	..	..	*52*	*55*	*14*	..	*29*	
	Pahua Tola		*11*	*13*	*71*	*31*	*40*	..	..	*22*	*31*	*2*	..	*21*	*2*
9	Baheraha	1,359.01	25	30	132	74	58	..	..	17	12	12	6	44	5
	Padua Tola		*2*	*2*	*5*	*4*	*1*	..	..	..	..	*1*	..	*3*	..
	Baheraha Tola		*23*	*28*	*127*	*70*	*57*	..	..	*17*	*12*	*11*	*6*	*41*	5
10	Khand	3,776.62	156	210	871	427	444	88	95	156	179	71	4	257	**51**
	Khand		*81*	*114*	*476*	*239*	*237*	*49*	*51*	*65*	*70*	*52*	*4*	*141*	*13*
	Kudra Tola		*62*	*83*	*340*	*161*	*179*	*12*	*16*	*91*	*109*	*19*	..	*101*	*33*
	Madhar Tola		*13*	*13*	*55*	*27*	*28*	*27*	*28*	..	..	..	..	*15*	*5*
11	Barha	2,926.24	104	112	520	246	274	..	..	140	130	170	94	158	**97**
12	Khari	393.18	..	..	..	Uninhabited		..	..	..	..	..	..	..	..
13	Goraiya	735.45	..	..	..	Uninhabited		..	..	..	..	..	..	..	..
14	Malda	955.94	54	62	274	144	130	..	..	108	95	20	4	83	53
	Malda		*40*	*46*	*209*	*107*	*102*	..	..	*81*	*71*	*14*	*4*	*61*	*41*
	Choki Tola		*14*	*16*	*65*	*37*	*28*	..	..	*27*	*24*	*6*	..	*22*	*12*
15	Malwathar	2,936.73	92	106	623	326	297	..	..	253	231	73	1	170	53
	Malwathar		*45*	*54*	*313*	*161*	*152*	..	..	*95*	*92*	*47*	*1*	*82*	*27*
	Aknara Tola		*17*	*18*	*79*	*36*	*43*	..	..	*32*	*39*	*7*	..	*21*	*9*
	Dongri Tola		*30*	*34*	*231*	*129*	*102*	..	..	*126*	*100*	*19*	..	*67*	*17*
16	Rataher	796.46	90	95	496	266	230	27	18	171	161	42	2	152	60
17	Bijaha	610.01	..	..	..	Uninhabited		..	..	..	..	..	..	..	..
18	Khannoudhi	2,202.85	448	471	2,078	1,049	1,029	21	25	369	365	261	28	563	231
	Khannoudhi		*325*	*337*	*1,509*	*761*	*748*	*17*	*22*	*107*	*105*	*247*	*28*	*409*	*113*
	Baika Tola		*83*	*92*	*384*	*194*	*190*	*2*	*1*	*170*	*171*	*14*	..	*108*	*83*
	Tikuri Tola		*40*	*42*	*185*	*94*	*91*	*2*	*2*	*92*	*89*	..	..	*46*	*35*
19	Kukurondha	1,700.30	65	66	309	154	155	25	29	104	97	24	4	80	6
20	Khutaundh	1,208.99	18	20	116	59	57	6	3	26	26	15	1	29	1
21	Gadabahra	723.70	..	..	..	Uninhabited		..	..	..	..	..	..	..	..
22	Jamuniha	182.57	..	..	..	Uninhabited		..	..	..	..	..	..	..	..
23	Chormara	397.36	19	19	100	45	55	20	24	15	23	4	..	24	17
24	Sarsi	718.90	44	48	238	114	124	..	..	66	65	23	3	59	7
25	Deori	767.36	11	11	57	27	30	..	..	27	30	3	..	16	3
26	Palsor	830.95	80	96	445	234	211	25	17	168	157	39	5	123	20
27	Khohri	1,599.16	75	87	367	180	187	5	5	162	175	42	..	107	49

SOHAGPUR TAHSIL

WORKERS																						
I		II		III		IV		V(a)		V(b)		VI		VII		VIII		IX		X Non-Workers		L.C. No.
M	F	M	F	M	F	M	F	M	F	M	F	M	F	M	F	M	F	M	F	M	F	
17	18	19	20	21	22	23	24	25	26	27	28	29	30	31	32	33	34	35	36	37	38	1
11,061		**24,782**		**109**		**198**		**649**		**167**		**14**		**163**		**18**		**436**		**185,851**		12/3
88,347		**31,517**		**1,649**		**3,405**		**3,762**		**660**		**160**		**1,326**		**593**		**4,965**		**93,872**		
48	..	2	2	..	..	..	..	..	..	..	..	..	..	..	..	..	..	1	..	29	71	1
79	..	14	3	..	..	..	..	..	..	..	..	..	..	..	..	..	..	2	..	72	187	2
47	..	24	22	4	..	..	..	..	..	..	..	..	..	..	..	..	..	1	..	45	113	3
5	..	*1*	*1*	*1*	..	..	..	..	..	..	..	..	..	..	..	..	..	..	..	7	*13*	
42	..	*23*	*21*	*3*	..	..	..	..	..	..	..	..	..	..	..	..	..	*1*	..	*38*	*100*	
30	..	5	..	..	..	..	..	..	..	..	..	..	..	..	..	..	..	2	..	27	68	4
20	..	3	2	..	..	..	..	..	..	..	..	..	..	..	..	..	..	1	..	22	35	5
76	1	6	2	..	..	..	..	3	..	..	..	..	..	..	..	..	..	8	..	136	229	6
18	..	*2*	..	..	..	..	..	..	..	..	..	..	..	..	..	..	..	..	..	*17*	*50*	
58	*1*	*4*	*2*	..	..	..	..	3	..	..	..	..	..	..	..	..	..	*8*	..	*119*	*179*	
132	7	22	22	..	..	..	..	11	2	..	..	..	..	..	..	..	..	3	..	121	274	7
71	*3*	*14*	*12*	..	..	..	..	*11*	*2*	..	..	..	..	..	..	..	..	*3*	..	*89*	*173*	
33	*3*	*5*	*6*	..	..	..	..	..	..	..	..	..	..	..	..	..	..	..	..	*16*	*45*	
28	*1*	*3*	*4*	..	..	..	..	..	..	..	..	..	..	..	..	..	..	..	..	*16*	*56*	
72	3	3	1	..	..	..	..	1	..	..	..	..	..	..	..	..	..	1	..	55	142	8
26	*2*	*1*	..	..	..	..	..	..	..	..	..	..	..	..	..	..	..	..	..	*17*	*47*	
28	..	..	..	..	..	..	..	..	..	..	..	..	..	..	..	..	..	*1*	..	*28*	*57*	
18	*1*	*2*	*1*	..	..	..	..	*1*	..	..	..	..	..	..	..	..	..	..	..	*10*	*38*	
36	1	7	4	..	..	..	..	1	..	..	..	..	..	..	..	..	..	1	..	30	53	9
3	..	..	..	..	..	..	..	..	..	..	..	..	..	..	..	..	..	..	..	*1*	*1*	
33	1	*7*	*4*	..	..	..	..	*1*	..	..	..	..	..	..	..	..	..	*1*	..	*29*	*52*	
176	..	72	51	..	..	..	..	..	..	..	..	..	..	..	..	..	..	8	..	170	393	10
110	..	*27*	*13*	..	..	..	..	..	..	..	..	..	..	..	..	..	..	*4*	..	98	*224*	
57	..	*39*	*33*	..	..	..	..	..	..	..	..	..	..	..	..	..	..	*4*	..	*60*	*146*	
9	..	*6*	5	..	..	..	..	..	..	..	..	..	..	..	..	..	..	..	..	*12*	*23*	
87	26	65	71	..	..	..	..	3	..	..	..	..	..	..	..	2	..	1	..	88	177	11
..	..	..	..	..	..	..	..	..	..	Uninhabited		..	..	..	..	..	..	..	..	..	..	12
..	..	..	..	..	..	..	..	..	..	Uninhabited		..	..	..	..	..	..	..	..	..	..	13
38	..	41	53	..	..	..	..	..	..	..	..	..	..	1	..	..	..	3	..	61	77	14
35	..	*25*	*41*	..	..	..	..	..	..	..	..	..	..	*1*	..	..	..	..	..	*46*	*61*	
3	..	*16*	*12*	..	..	..	..	..	..	..	..	..	..	..	..	..	..	*3*	..	*15*	*16*	
125	4	37	48	1	..	..	..	2	..	..	..	..	..	..	..	..	..	5	1	156	244	15
57	*3*	*19*	*23*	*1*	..	..	..	..	..	..	..	..	..	..	..	..	..	*5*	*1*	*79*	*125*	
19	*1*	*2*	*8*	..	..	..	..	..	..	..	..	..	..	..	..	..	..	..	..	*15*	*34*	
49	..	*16*	*17*	..	..	..	..	*2*	..	..	..	..	..	..	..	..	..	..	..	*62*	*85*	
94	2	41	56	..	..	..	..	14	2	..	..	..	..	..	..	..	..	3	..	114	170	16
..	..	..	..	..	..	..	..	..	..	Uninhabited		..	..	..	..	..	..	..	..	..	..	17
269	17	167	181	5	..	..	..	36	13	5	..	..	..	26	19	..	..	55	1	486	798	18
233	*16*	*55*	*64*	*5*	..	..	..	*31*	*13*	*5*	..	..	..	*26*	*19*	..	..	*54*	*1*	*352*	*635*	
27	*1*	*77*	*82*	..	..	..	..	*3*	..	..	..	..	..	..	..	..	..	*1*	..	*86*	*107*	
9	..	*35*	*35*	..	..	..	..	*2*	..	..	..	..	..	..	..	..	..	..	..	*48*	*56*	
34	3	46	3	..	..	..	..	..	..	..	..	..	..	..	..	..	..	..	..	74	149	19
19	1	4	..	6	..	..	..	..	..	..	..	..	..	..	..	..	..	..	..	30	*56*	20
..	..	..	..	..	..	..	..	..	..	Uninhabited		..	..	..	..	..	..	..	..	..	..	21
..	..	..	..	..	..	..	..	..	..	Uninhabited		..	..	..	..	..	..	..	..	..	..	22
11	..	9	17	1	..	..	..	3	..	..	..	..	..	..	..	..	..	..	..	21	38	23
41	2	10	5	5	..	..	..	2	..	..	..	..	..	..	..	..	..	1	..	55	117	24
16	3	..	..	..	..	..	..	..	..	..	..	..	..	..	..	..	..	..	..	11	27	25
68	4	52	16	..	..	..	..	..	..	..	..	..	..	..	..	..	..	3	..	111	191	26
83	28	17	21	..	..	..	..	5	..	..	..	..	..	..	..	..	..	2	..	73	138	27

PRIMARY CENSUS ABSTRACT

L.C. No.	Name of Village/ Town/Ward/ Urban Block	Area of village in Acres and of Town/ Ward in Km²	Occupied residential house	No. of Households	Total Population (including institutional and houseless population)			Scheduled Castes		Scheduled Tribes		Literate and educated persons		(I-IX) Total Workers	
					P	M	F	M	F	M	F	M	F	M	F
1	2	3	4	5	6	7	8	9	10	11	12	13	14	15	16
	Khohri		*55*	*65*	*287*	*137*	*150*	..	..	*124*	*143*	*34*	..	*83*	*34*
	Mair Tola		*20*	*22*	*80*	*43*	*37*	*5*	*5*	*38*	*32*	*8*	..	*24*	*15*
28	Dadratola	2,426.28	56	62	327	174	153	..	..	168	149	18	1	98	54
	Dadratola		*28*	*28*	*159*	*88*	*71*	..	..	*84*	*67*	*3*	..	*46*	*28*
	Agariya Tola		*28*	*34*	*168*	*86*	*82*	..	..	*84*	*82*	*15*	..	*52*	*26*
29	Amjhor	2,517.50	55	61	311	155	156	..	..	139	151	16	..	99	48
	Amjhor		*34*	*36*	*186*	*97*	*89*	..	..	*85*	*89*	*12*	..	*60*	*22*
	Karua Tola		*15*	*19*	*85*	*40*	*45*	..	..	*36*	*40*	*1*	..	*25*	*20*
	Agasya Tola		*6*	*6*	*40*	*18*	*22*	..	..	*18*	*22*	*3*	..	*14*	*6*
30	Chandaul	1,116.31	55	55	249	130	119	2	1	115	103	13	2	86	15
31	Tetki	884.18	47	47	227	107	120	3	3	91	97	1	..	63	19
	Tetki		*26*	*26*	*114*	*57*	*57*	*3*	*3*	*49*	*44*	*1*	..	*32*	*6*
	Pardhan Tola		*21*	*21*	*113*	*50*	*63*	..	..	*42*	*53*	..	..	*31*	*13*
32	Dhaunha	1,416.76	85	85	349	190	159	5	3	164	151	3	..	121	21
	Dhaunha		*57*	*57*	*253*	*137*	*116*	..	..	*112*	*109*	*3*	..	*83*	*20*
	Chhata Tola		*28*	*28*	*96*	*53*	*43*	..	..	*52*	*42*	..	..	*38*	*1*
33	Semra	1,035.35	59	59	279	157	122	8	4	89	68	23	1	96	32
	Semra		*49*	*49*	*236*	*131*	*105*	*8*	*4*	*68*	*55*	*21*	*1*	*82*	*23*
	Kudra Tola		*10*	*10*	*43*	*26*	*17*	..	..	*21*	*13*	*2*	..	*14*	*9*
34	Lamar	1,571.82	44	45	208	105	103	..	..	72	79	14	1	59	40
35	Badra	1,847.54	7	7	45	19	26	2	1	12	17	10	4	10	..
36	Kubri	1,535.30	23	23	93	49	44	23	17	26	27	8	..	27	1
	Kubri		*5*	*5*	*23*	*14*	*9*	*6*	*4*	*8*	*5*	*4*	..	*8*	..
	Lahbar Tola		*18*	*18*	*70*	*35*	*35*	*17*	*13*	*18*	*22*	*4*	..	*19*	*1*
37	Sarihat	1,530.42	73	73	333	171	162	14	15	86	80	26	..	84	26
38	Pathar	1,158.08	56	62	287	145	142	..	..	138	135	..	..	74	2
39	Duladar	4,479.16	53	53	276	141	135	..	..	117	112	2	..	74	1
	Duladar		*28*	*28*	*134*	*67*	*67*	..	..	*43*	*44*	*2*	..	37	*1*
	Kutiyar Tola		*8*	*8*	*38*	*24*	*14*	..	..	*24*	*14*	..	..	13	..
	Kudra Tola		*9*	*9*	*53*	*21*	*32*	..	..	*21*	*32*	..	..	*14*	..
	Rakauhara		*8*	*8*	*51*	*29*	*22*	..	..	*29*	*22*	..	..	*10*	..
40	Umariya	1,506.80	96	106	590	305	285	122	107	66	57	67	9	169	16
	Chaudhariya Tola		*19*	*25*	*119*	*68*	*51*	*60*	*49*	*4*	..	*5*	*2*	*42*	*2*
	Majha Tola		*55*	*55*	*335*	*172*	*163*	..	..	*62*	*57*	*34*	*7*	*92*	*8*
	Jogi Tola		*1*	*2*	*6*	*3*	*3*	..	..	..	..	..	..	*2*	..
	Kherwa Tola		*12*	*15*	*83*	*37*	*46*	*37*	*36*	..	..	*3*	..	*18*	*5*
	Jamuniya Tola		*9*	*9*	*47*	*25*	*22*	*25*	*22*	..	..	*25*	..	*15*	*1*
41	Barai	1,745.98	43	43	227	117	110	10	9	38	40	24	*2*	69	4
	Barai		*33*	*33*	*184*	*96*	*88*	*10*	*9*	*20*	*21*	*4*	*2*	60	*3*
	Chorabara		*9*	*9*	*41*	*20*	*21*	..	..	*18*	*19*	*20*	..	*8*	..
	Dharrabar		*1*	*1*	*2*	*1*	*1*	..	..	..	..	..	..	*1*	*1*
42	Mundidol	1,028.36	3	3	12	8	4	..	..	..	..	*4*	..	5	..
43	Murga	797.57	29	29	151	81	70	..	..	73	66	2	..	49	..
44	Pondi	2,231.62	43	43	213	120	93	..	..	110	86	3	..	66	13
	Pondi		*17*	*17*	*70*	*38*	*32*	..	..	*28*	*25*	*3*	..	*20*	*5*
	Mundi Tola		*14*	*14*	*77*	*44*	*33*	..	..	*44*	*33*	..	..	*23*	*6*
	Kolua Themdi		*12*	*12*	*66*	*38*	*28*	..	..	*38*	*28*	..	..	*23*	*2*
45	Amohani	1,395.50	..	..	..	Uninhabited		..	..	..	..	..	..	..	..
46	Bhitri	1,710.81	21	21	96	53	43	..	..	45	31	..	..	32	2
47	Harri Tola	303.15	15	15	78	41	37	..	..	41	37	2	..	20	2
48	Garh	1,371.44	20	20	101	48	53	..	..	45	52	3	1	28	..
49	Nawa Gochh	2,015.02	184	233	1,001	501	500	7	6	265	258	83	3	301	150

SOHAGPUR TAHSIL

WORKERS																						
I		II		III		IV		V(a)		V(b)		VI		VII		VIII		IX		X Non-Workers		L.C. No.
M	F	M	F	M	F	M	F	M	F	M	F	M	F	M	F	M	F	M	F	M	F	
17	18	19	20	21	22	23	24	25	26	27	28	29	30	31	32	33	34	35	36	37	38	1
65	*23*	*14*	*11*	..	..	..	..	*2*	..	..	..	..	..	..	..	..	..	*2*	..	*54*	*116*	
18	*5*	*3*	*10*	..	..	..	..	*3*	..	..	..	..	..	..	..	..	..	..	..	*19*	*22*	
61	24	13	*25*	..	..	..	..	24	5	..	..	..	..	..	..	..	..	..	..	76	99	28
17	*6*	*5*	*17*	..	..	..	..	*24*	*5*	..	..	..	..	..	..	..	..	..	..	*42*	*43*	
44	*18*	*8*	*8*	..	..	..	..	..	..	..	..	..	..	..	..	..	..	..	..	*34*	56	
75	27	19	20	..	..	..	..	3	1	1	..	..	..	..	..	..	..	1	..	56	108	29
47	*14*	*9*	*7*	..	..	..	..	*3*	1	1	..	..	..	..	..	..	..	..	..	*37*	*67*	
15	*7*	*10*	*13*	..	..	..	..	..	..	..	..	..	..	..	..	..	..	..	..	*15*	*25*	
13	*6*	..	..	..	..	..	..	..	..	..	..	..	..	..	..	..	..	*1*	..	*4*	*16*	
62	1	20	14	..	..	..	..	2	..	..	..	..	..	..	..	..	..	2	..	44	104	30
42	4	18	14	..	..	..	..	2	1	..	..	..	..	..	..	..	..	1	..	44	101	31
20	*2*	*9*	*3*	..	..	..	..	*2*	*1*	..	..	..	..	..	..	..	..	*1*	..	*25*	*51*	
22	*2*	9	*11*	..	..	..	..	..	..	..	..	..	..	..	..	..	..	..	..	*19*	50	
83	4	33	16	..	..	..	..	4	1	..	..	..	..	..	..	..	..	1	..	69	138	32
55	*4*	*23*	*15*	..	..	..	..	*4*	*1*	..	..	..	..	..	..	..	..	*1*	..	*54*	*96*	
28	..	*10*	*1*	..	..	..	..	..	..	..	..	..	..	..	..	..	..	..	..	*15*	*42*	
47	4	33	25	..	..	..	..	11	3	..	..	..	..	..	..	..	..	5	..	61	90	33
43	*4*	*25*	*17*	..	..	..	..	*10*	*2*	..	..	..	..	..	..	..	..	*4*	..	*49*	*82*	
4	..	*8*	*8*	..	..	..	..	*1*	*1*	..	..	..	..	..	..	..	..	*1*	..	*12*	*8*	
24	1	33	39	..	..	..	..	..	..	..	..	..	..	..	..	..	..	2	..	46	63	34
7	..	3	..	..	..	..	..	..	..	..	..	..	..	..	..	..	..	..	..	9	26	35
21	..	6	1	..	..	..	..	..	..	..	..	..	..	..	..	..	..	..	..	22	43	36
8	..	..	..	..	..	..	..	..	..	..	..	..	..	..	..	..	..	..	..	*6*	*9*	
13	..	6	1	..	..	..	..	..	..	..	..	..	..	..	..	..	..	..	..	*16*	*34*	
44	3	35	23	3	..	..	..	..	..	..	..	..	..	..	..	..	..	2	..	87	136	37
67	2	5	..	2	..	..	..	..	..	..	..	..	..	..	..	..	..	..	..	71	140	38
64	1	4	..	*6*	..	..	..	..	..	..	..	..	..	..	..	..	..	..	..	67	134	39
32	*1*	..	..	5	..	..	..	..	..	..	..	..	..	..	..	..	..	..	..	*30*	*66*	
10	..	*3*	..	..	..	..	..	..	..	..	..	..	..	..	..	..	..	..	..	*11*	*14*	
14	..	..	..	..	..	..	..	..	..	..	..	..	..	..	..	..	..	..	..	7	32	
8	..	*1*	..	*1*	..	..	..	..	..	..	..	..	..	..	..	..	..	..	—	*19*	*22*	
107	2	37	5	10	..	..	..	2	..	..	..	..	..	2	..	..	..	11	9	136	269	40
28	..	*7*	..	..	..	..	..	..	..	..	..	..	..	..	..	..	..	*7*	*2*	*26*	*49*	
54	*2*	*22*	*5*	*10*	..	..	..	*2*	..	..	..	..	..	*2*	..	..	..	*2*	*1*	*80*	*155*	
2	..	..	..	..	..	..	..	..	..	..	..	..	..	..	..	..	..	..	..	*1*	*3*	
13	..	*5*	..	..	..	..	..	..	..	..	..	..	..	..	..	..	..	..	*5*	*19*	*41*	
10	..	*3*	..	..	..	..	..	..	..	..	..	..	..	..	..	..	..	*2*	*1*	*10*	*21*	
43	3	24	1	..	..	..	..	2	..	..	..	..	..	..	..	..	..	..	..	48	106	41
40	*2*	*18*	*1*	..	..	..	..	*2*	..	..	..	..	..	..	..	..	..	..	..	*36*	*85*	
2	..	*6*	..	..	..	..	..	..	..	..	..	..	..	..	..	..	..	..	..	*12*	*21*	
1	*1*	..	..	..	..	..	..	..	..	..	..	..	..	..	..	..	..	..	..	..	..	
4	..	1	..	..	..	..	..	..	..	..	..	..	..	..	..	..	..	..	..	3	4	42
46	..	2	..	..	..	..	..	..	..	..	..	..	..	..	..	..	..	1	..	32	70	43
52	2	10	11	2	..	..	..	..	..	..	..	..	..	..	..	..	..	2	..	54	80	44
14	*2*	*4*	*3*	..	..	..	..	..	..	..	..	..	..	..	..	..	..	*2*	..	*18*	*27*	
17	..	*4*	*6*	*2*	..	..	..	..	..	..	..	..	..	..	..	..	..	..	..	*21*	*27*	
21	..	*2*	*2*	..	..	..	..	..	..	..	..	..	..	..	..	..	..	..	..	*15*	*26*	
..	..	..	..	..	..	..	..	Uninhabited		..	..	..	..	..	..	..	..	..	..	..	..	45
11	..	18	2	2	..	..	..	..	..	..	..	..	..	..	..	..	..	1	..	21	41	46
10	..	6	2	..	..	..	..	4	..	..	..	..	..	..	..	..	..	..	..	21	35	47
11	..	3	..	..	..	..	..	14	..	..	..	..	..	..	..	..	..	..	..	20	53	48
158	*71*	131	79	4	..	..	..	1	..	..	..	..	..	..	..	..	..	7	..	200	350	49

PRIMARY CENSUS ABSTRACT

L.C. No.	Name of Village/ Town/Ward/ Urban Block	Area of village in Acres and of Town/ Ward in Km²	Occupied residential houses	No. of Households	Total Population (including institutional and houseless population)			Scheduled Castes		Scheduled Tribes		Literate and educated persons		(I-IX) Total Workers	
					P	M	F	M	F	M	F	M	F	M	F
1	2	3	4	5	6	7	8	9	10	11	12	13	14	15	16
	Nawagaon		*117*	*152*	*660*	*322*	*338*	*7*	*6*	*103*	*107*	*59*	3	*202*	*103*
	Kuda Tola		*29*	*36*	*147*	*76*	*71*	..	..	*73*	*67*	*1*	..	*48*	*21*
	Mauhar Tola		*38*	*45*	*194*	*103*	*91*	..	..	*89*	*84*	*23*	..	*51*	*26*
50	Belli	2,376.47	85	93	479	235	244	..	..	160	150	45	10	135	74
	Belli		*84*	*92*	*472*	*231*	*241*	..	..	*156*	*147*	*45*	*10*	*133*	*73*
	Banda Tola		*1*	*1*	*7*	*4*	*3*	..	..	*4*	*3*	..	..	*2*	*1*
51	Lodhi	2,167.11	138	167	772	387	385	72	79	201	217	6	..	246	132
	Lodhi		*113*	*141*	*657*	*330*	*327*	*45*	*46*	*171*	*192*	*2*	..	*210*	*113*
	Karchul Tola		*21*	*22*	*94*	*47*	*47*	*27*	*33*	*20*	*14*	*1*	..	*29*	*18*
	Mair Tola		*4*	*4*	*21*	*10*	*11*	..	..	*10*	*11*	*3*	..	*7*	*1*
52	Antariya	734.36	42	44	201	97	104	7	4	83	93	4	..	59	28
53	Barkoda	3,465.74	118	141	703	355	348	47	44	168	175	53	12	198	42
	Barkoda		*71*	*91*	*471*	*243*	*228*	*29*	*24*	*95*	*96*	*47*	*12*	*134*	*36*
	Talba Tola		*29*	*29*	*135*	*66*	*69*	..	..	*57*	*59*	*3*	..	*40*	*2*
	Tikuri Tola		*14*	*17*	*75*	*35*	*40*	*18*	*20*	*16*	*20*	*3*	..	*20*	*4*
	Tarra Tola		*4*	*4*	*22*	*11*	*11*	..	..	..	..	..	..	*4*	..
54	Bhursi	1,717.35	182	203	974	509	465	11	15	416	370	93	4	331	161
	Bhursi		*98*	*111*	*536*	*272*	*264*	*2*	*4*	*221*	*215*	*49*	2	*189*	*74*
	Majholi Tola		*31*	*34*	*179*	*94*	*85*	..	..	84	*73*	*20*	..	*60*	*37*
	Majhtolia		*37*	*40*	*182*	*103*	*79*	..	..	*80*	56	*23*	*2*	59	*30*
	Mauhar Tola		*16*	*18*	*77*	*40*	*37*	*9*	*11*	*31*	*26*	*1*	..	*23*	20
55	Mitaura	2,966.80	80	82	391	204	187	16	15	159	141	2	..	127	54
	Mitaura		66	*68*	*341*	*175*	*166*	*6*	*6*	*144*	*132*	*2*	..	*105*	*40*
	Kurata Tola		*14*	*14*	*50*	*29*	*21*	*10*	*9*	*15*	*9*	..	..	*22*	*14*
56	Andhiyar Khoh	1,602.66	11	11	54	26	28	..	..	26	28	..	..	20	7
57	Mahroai	2,476.11	63	75	353	191	162	9	16	141	116	17	1	119	32
58	Kurkuti	1,345.17	12	12	68	37	31	..	..	37	31	..	..	25	3
59	Bhadwahi	2,460.17	63	79	337	160	177	..	..	82	90	24	..	105	33
	Bhadwahi		*47*	*63*	*263*	*122*	*141*	..	..	*45*	*54*	*21*	..	*80*	*13*
	Jasudi Tola		*16*	*16*	*74*	*38*	*36*	..	..	*37*	*36*	*3*	..	*25*	*15*
60	Bela	2,926.23	112	119	486	253	233	40	50	66	59	27	1	150	51
	Bela		*76*	*79*	*325*	*172*	*153*	*36*	*37*	*33*	*29*	*19*	*1*	*102*	*33*
	Jamuniya Tola		*36*	*40*	*161*	*81*	*80*	*4*	*13*	*33*	*30*	*8*	..	*48*	*18*
61	Kodar	1,498.54	28	28	120	68	52	..	..	37	39	8	..	44	29
62	Kudri	2,019.47	83	97	417	219	198	10	6	140	135	38	..	127	46
	Kudri		*46*	*53*	*217*	*113*	*104*	*7*	*2*	*79*	*75*	*22*	..	*67*	8
	Ama Kholi		*14*	*16*	*70*	*40*	*30*	*3*	*4*	*19*	*14*	*4*	..	*16*	*10*
	Chhilda Tola		*15*	*19*	*85*	*41*	*44*	..	..	*27*	*34*	*5*	..	*28*	*17*
	Balwa Tola		*8*	*9*	*45*	*25*	*20*	..	..	*15*	*12*	*7*	..	*16*	*11*
63	Bharri	1,124.64	36	39	173	88	85	..	..	79	79	23	..	60	54
	Bharri		*10*	*10*	*13*	*15*	*16*	..	..	*13*	*15*	*2*	..	*10*	*13*
	Talwa Tola		*26*	*29*	*142*	*73*	*69*	..	..	*66*	*64*	*21*	..	*50*	*41*
64	Uchehara	1,287.79	183	214	949	465	484	..	..	233	245	69	*1*	286	134
	Uchehara		*101*	*115*	*449*	*221*	*228*	..	..	*174*	*171*	*29*	..	*138*	*102*
	Kalyanpur		*12*	*12*	*364*	*184*	*180*	..	..	*26*	*22*	*37*	*1*	*104*	*20*
	Navalpur		*13*	*14*	*75*	*34*	*41*	..	..	*21*	*33*	*3*	..	*22*	*6*
	Singimiha		*57*	*73*	*61*	*26*	*35*	..	..	*12*	*19*	..	..	*22*	*6*
65	Umariya	1,969.36	47	51	215	97	118	21	16	65	82	8	..	73	26
	Umariya		*23*	*23*	*94*	*43*	*51*	..	..	*39*	*43*	*2*	..	*31*	*13*
	Navalpur		*24*	*28*	*121*	*54*	*67*	*21*	*16*	*26*	*39*	*6*	..	*42*	*13*
66	Majhtoliya	1,205.79	36	40	198	103	95	22	30	70	49	10	..	56	46
	Majhtoliya		*13*	*16*	*77*	*39*	*38*	*22*	*30*	*14*	*8*	*1*	..	*18*	*15*

SOHAGPUR TAHSIL

WORKERS																						
I		II		III		IV		V(a)		V(b)		VI		VII		VIII		IX		X Non-Workers		L.C. No.
M	F	M	F	M	F	M	F	M	F	M	F	M	F	M	F	M	F	M	F	M	F	
17	18	19	20	21	22	23	24	25	26	27	28	29	30	31	32	33	34	35	36	37	38	1
137	*71*	*61*	*32*	..	..	..	..	..	..	..	..	..	..	..	..	..	..	*4*	..	*120*	*235*	
12	..	*33*	21	*2*	..	..	..	*1*	..	..	..	..	..	..	..	..	..	..	..	*28*	*50*	
9	..	*37*	*26*	*2*	..	..	..	..	..	..	..	..	..	..	..	..	..	*3*	..	*52*	*65*	
63	6	68	68	1	..	..	..	..	..	1	..	..	..	1	..	..	..	1	..	100	170	50
62	*5*	*67*	*68*	*1*	..	..	..	..	..	*1*	..	..	..	*1*	..	..	..	*1*	..	*98*	*168*	
1	*1*	*1*	..	..	..	..	..	..	..	..	..	..	..	..	..	..	..	..	..	*2*	*2*	
148	4	82	125	7	1	..	..	..	..	1	..	..	1	1	..	..	..	7	1	141	253	51
126	*4*	*69*	*107*	*6*	..	..	..	..	..	*1*	..	..	*1*	*1*	..	..	..	*7*	*1*	*120*	*214*	
16	..	*12*	*17*	*1*	*1*	..	..	..	..	..	..	..	..	..	..	..	..	..	..	*18*	*29*	
6	..	*1*	*1*	..	..	..	..	..	..	..	..	..	..	..	..	..	..	..	..	*3*	*10*	
42	2	16	26	1	..	..	..	..	..	..	..	..	..	..	..	..	..	..	..	38	76	52
115	4	60	36	5	..	..	..	9	2	..	..	..	..	..	..	..	..	9	..	157	306	53
68	*1*	*48*	*33*	*3*	..	..	..	*6*	*2*	..	..	..	..	..	..	..	..	*9*	..	*109*	*192*	
26	..	*11*	*2*	*1*	..	..	..	*2*	..	..	..	..	..	..	..	..	..	..	..	*26*	*67*	
18	*3*	..	*1*	*1*	..	..	..	1	..	..	..	..	..	..	..	..	..	..	..	*15*	*36*	
3	..	*1*	..	..	..	..	..	..	..	..	..	..	..	..	..	..	..	..	..	*7*	*11*	
280	3	23	153	11	1	..	..	14	4	..	..	..	..	..	..	..	..	3	..	178	304	54
162	..	*10*	*74*	*7*	..	..	..	*9*	..	..	..	..	..	..	..	..	..	*1*	..	*83*	*190*	
53	*2*	*5*	*34*	*2*	*1*	..	..	..	..	..	..	..	..	..	..	..	..	..	..	*34*	*48*	
47	..	*6*	*29*	*2*	..	..	..	*2*	*1*	..	..	..	..	..	..	..	..	*2*	..	*44*	*49*	
18	*1*	*2*	*16*	..	..	..	..	*3*	*3*	..	..	..	..	..	..	..	..	..	..	*17*	*17*	
105	33	13	13	1	..	..	..	8	8	..	..	..	..	..	..	..	..	..	..	77	133	55
91	*26*	*12*	*13*	*1*	..	..	..	*1*	*1*	..	..	..	..	..	..	..	..	..	..	*70*	*126*	
14	*7*	*1*	..	..	..	..	..	*7*	*7*	..	..	..	..	..	..	..	..	..	..	*7*	*7*	
20	7	..	..	..	..	..	..	..	..	..	..	..	..	..	..	..	..	..	..	6	21	56
99	2	17	30	..	..	..	..	3	..	..	..	..	..	..	..	..	..	..	..	72	130	57
25	..	..	3	..	..	..	..	..	..	..	..	..	..	..	..	..	..	..	..	12	28	58
37	1	66	32	..	..	..	..	1	..	..	..	..	..	..	..	..	..	1	..	55	144	59
37	*1*	*43*	*17*	..	..	..	..	..	..	..	..	..	..	..	..	..	..	..	..	*42*	*123*	
..	..	*23*	*15*	..	..	..	..	*1*	..	..	..	..	..	..	..	..	..	*1*	..	*13*	*21*	
45	..	98	51	..	..	..	..	3	..	..	..	..	..	..	..	..	..	4	..	103	182	60
24	..	*78*	*33*	..	..	..	..	..	..	..	..	..	..	..	..	..	..	..	..	*70*	*120*	
21	..	*20*	*18*	..	..	..	..	*3*	..	..	..	..	..	..	..	..	..	*4*	..	*33*	*62*	
24	16	10	13	3	..	..	..	..	..	1	..	..	..	..	..	..	..	6	..	24	23	61
82	19	38	27	4	..	..	..	2	..	..	..	..	..	..	..	..	..	1	..	92	152	62
48	*6*	*15*	*2*	*4*	..	..	..	..	..	..	..	..	..	..	..	..	..	..	..	*46*	*96*	
8	*1*	*6*	*9*	..	..	..	..	*2*	..	..	..	..	..	..	..	..	..	..	..	*24*	*20*	
14	*8*	*14*	*9*	..	..	..	..	..	..	..	..	..	..	..	..	..	..	..	..	*13*	*27*	
12	*4*	*3*	*7*	..	..	..	..	..	..	..	..	..	..	..	..	..	..	*1*	..	*9*	*9*	
47	34	11	20	1	..	..	..	..	..	..	..	..	..	..	..	..	..	1	..	28	31	63
4	*2*	*6*	*11*	..	..	..	..	..	..	..	..	..	..	..	..	..	..	..	..	*5*	*3*	
43	*32*	*5*	*9*	*1*	..	..	..	..	..	..	..	..	..	..	..	..	..	*1*	..	*23*	*28*	
165	32	104	102	9	..	..	..	4	..	..	..	..	..	2	..	..	..	2	..	179	350	64
53	*26*	*83*	*76*	..	..	..	..	..	..	..	..	..	..	*2*	..	..	..	..	..	*83*	*126*	
82	*2*	*16*	*18*	*2*	..	..	..	*2*	..	..	..	..	..	..	..	..	..	*2*	..	*80*	*160*	
16	*1*	*4*	*5*	*2*	..	..	..	..	..	..	..	..	..	..	..	..	..	..	..	*12*	*35*	
14	*3*	*1*	*3*	*5*	..	..	..	*2*	..	..	..	..	..	..	..	..	..	..	..	*4*	*29*	
47	7	23	19	..	..	..	..	1	..	..	..	..	..	..	..	..	..	2	..	24	92	65
20	*3*	*11*	*10*	..	..	..	..	..	..	..	..	..	..	..	..	..	..	..	..	*12*	*38*	
27	*4*	*12*	*9*	..	..	..	..	*1*	..	..	..	..	..	..	..	..	..	*2*	..	*12*	*54*	
47	37	8	9	..	..	..	..	..	..	..	..	..	..	..	..	..	..	1	..	47	49	66
14	*12*	*3*	*3*	..	..	..	..	..	..	..	..	..	..	..	..	..	..	*1*	..	*21*	*23*	

PRIMARY CENSUS ABSTRACT

L.C. No.	Name of Villate/ Town/Ward/ Urban Block	Area of village in Acres and of Town/ Ward in Km	Occupied residential house	No. of Households	Total Population (including institutional and houseless population)			Scheduled Castes		Scheduled Tribes		Literate and educated persons		(I-IX) Total Workers	
					P	M	F	M	F	M	F	M	F	M	F
1	2	3	4	5	6	7	8	9	10	11	12	13	14	15	16
	Amha Tola		*26*	*24*	*121*	*64*	*57*	..	..	*56*	*41*	*9*	..	*38*	*31*
67	Beliya	1,935.07	140	153	490	243	247	18	15	129	136	29	7	166	122
	Beliya		*104*	*117*	*323*	*163*	*160*	*16*	*13*	*75*	*79*	*15*	..	*112*	*92*
	Kewai Tola		*28*	*28*	*139*	*67*	*72*	*2*	*2*	*54*	*57*	*7*	..	*44*	*24*
	Imetoli		*8*	*8*	*28*	*13*	*15*	..	..	..	..	*7*	*7*	*10*	*6*
68	Barutara	1,154.42	61	65	283	140	143	..	..	45	49	49	37	88	79
	Barutara		*20*	*23*	*109*	*54*	*55*	..	..	*20*	*20*	*20*	*15*	*34*	*31*
	Umerala		*11*	*11*	*44*	*20*	*24*	..	..	*10*	*12*	*5*	*4*	*12*	*10*
	Darri Tola		*26*	*27*	*112*	*55*	*57*	..	..	*15*	*17*	*20*	*15*	*36*	*33*
	Sagradhan Tola		*4*	*4*	*18*	*11*	*7*	..	..	..	..	*4*	*3*	*6*	*5*
69	Chuhira	1,287.37	150	173	673	349	324	50	50	100	100	140	104	201	86
70	Chhohari	877.51	62	65	242	123	119	..	..	30	31	55	6	71	35
	Chhidha Tola		*11*	*11*	*57*	*27*	*30*	..	..	*4*	*10*	*9*	*1*	*13*	*8*
	Naya Tola		*38*	*40*	*153*	*82*	*71*	..	..	*22*	*18*	*44*	*3*	*47*	*17*
	Mauhar Tola		*13*	*14*	*32*	*14*	*18*	..	..	*4*	*3*	*2*	*2*	*11*	*10*
71	Harri	1,794.63	58	73	354	173	181	..	..	165	174	36	5	108	10
	Gano Tola		*8*	*9*	*53*	*28*	*25*	..	..	*28*	*25*	*3*	..	*19*	..
	Dhodaha Tola		*9*	*9*	*34*	*20*	*14*	..	..	*16*	*12*	*3*	..	*12*	*3*
	Harri		*41*	*55*	*267*	*125*	*142*	..	..	*121*	*137*	*30*	*5*	*77*	*7*
72	Nawatola	1,941.95	98	122	538	268	270	56	65	123	110	10	..	163	67
73	Chuhira	986.92	92	99	447	237	210	37	37	92	81	18	1	133	12
	Chuhira		*74*	*80*	*357*	*187*	*170*	*37*	*37*	*42*	*41*	*18*	*1*	*111*	*12*
	Harrha Tola		*18*	*19*	*90*	*50*	*40*	..	..	*50*	*40*	..	..	*22*	..
74	Atariyatola	1,017.93	90	93	375	190	185	..	..	61	71	29	..	114	..
	Atariya Tola		*16*	*16*	*67*	*30*	*37*	..	..	*30*	*37*	..	..	*21*	..
	Pahariya Tola		*74*	*77*	*308*	*160*	*148*	..	..	*31*	*34*	*29*	..	*93*	..
75	Odki	396.80	53	56	301	143	158	..	..	132	110	47	5	88	13
76	Dongariya Tola	332.82	30	33	139	68	71	..	..	58	66	13	1	45	11
77	Khairwara	1,167.76	66	69	368	191	177	..	..	161	153	11	2	117	18
78	Ledra	2,646.04	136	165	726	368	358	25	31	163	136	103	25	226	183
	Lahri		*52*	*63*	*258*	*128*	*130*	*24*	*24*	*80*	*74*	*16*	*4*	*83*	*82*
	Godan Tola		..	..	..	Uninhabited		..	..	..	..	..	..	..	..
	Bramhan Tola		*84*	*102*	*468*	*240*	*228*	*1*	*7*	*83*	*62*	*87*	*21*	*143*	*101*
79	Mahuwa Tola	432.79	96	96	445	231	214	..	..	54	48	34	1	147	58
80	Kholka	2,272.69	40	43	209	111	98	..	..	104	90	8	1	62	10
81	Budhanwah	1,276.70	61	66	299	148	151	2	4	100	104	21	9	78	23
	Palun Tola		*17*	*19*	*85*	*46*	*39*	..	..	*35*	*28*	*4*	*2*	*23*	..
	Budhanwah		*30*	*32*	*141*	*64*	*77*	*2*	*4*	*34*	*44*	*16*	*7*	*36*	*13*
	Patera Tola		*14*	*15*	*73*	*38*	*35*	..	..	*31*	*32*	*1*	..	*19*	*10*
82	Bardoha	720.53	66	66	273	144	129	..	..	127	119	2	..	84	69
83	Kathotiya	2,351.96	138	138	623	314	309	..	..	246	252	35	1	174	127
	Talwa Tola		*21*	*21*	*91*	*48*	*43*	..	..	*34*	*36*	*16*	*1*	*27*	*14*
	Thikuri Tol		*57*	*57*	*253*	*124*	*129*	..	..	*108*	*115*	*19*	..	*73*	*55*
	Tilpan Tola		*35*	*35*	*191*	*98*	*93*	..	..	*89*	*81*	..	..	*53*	*42*
	Jamuha Tola		*25*	*25*	*88*	*44*	*44*	..	..	*15*	*20*	..	..	*21*	*16*
84	Majhauli	1,607.26	76	101	499	254	245	17	15	187	171	17	..	146	44
85	Sagra	2,308.41	104	126	586	304	282	26	32	246	221	36	..	183	5
	Majh toliya		*36*	*43*	*191*	*103*	*88*	*9*	*9*	*78*	*68*	*11*	..	*60*	..
	Koluha		*46*	*58*	*272*	*140*	*132*	*4*	*6*	*127*	*124*	*14*	..	*90*	..
	Sagra		*22*	*25*	*123*	*61*	*62*	*13*	*17*	*41*	*29*	*11*	..	*33*	*5*
86	Baheraha	451.96	..	..	..	Uninhabited		..	..	..	..	..	..	..	..
87	Bareli	3,102.69	267	317	1,482	793	689	80	63	386	396	214	56	356	330

WORKERS																					
I		II		III		IV		V(a)		V(b)		VI		VIII		VIII		IX		X Non-Workers		L.C. No.
M	F	M	F	M	F	M	F	M	F	M	F	M	F	M	F	M	F	M	F	M	F	
17	18	19	20	21	22	23	24	25	26	27	28	29	30	31	32	33	34	35	36	37	38	1
33	*25*	*5*	*6*	..	..	..	..	..	..	..	..	..	..	..	..	..	..	..	..	*26*	*26*	
120	88	36	29	*6*	*4*	..	..	4	1	..	..	..	..	..	..	..	..	..	..	77	125	67
78	*67*	*28*	*21*	*6*	*4*	..	..	..	..	..	..	..	..	..	..	..	..	..	..	*51*	*68*	
37	*19*	*3*	*4*	..	..	..	..	*4*	*1*	..	..	..	—	..	..	..	..	..	..	*23*	*48*	
5	*2*	*5*	*4*	..	..	..	..	..	..	..	..	..	—	..	..	..	..	..	..	*3*	*9*	
56	50	26	28	4	1	..	..	1	..	..	..	..	..	..	..	..	..	1	..	52	64	68
26	*23*	*6*	*7*	*1*	*1*	..	..	..	..	..	..	..	..	..	..	..	..	*1*	..	*20*	*24*	
8	*8*	*3*	*2*	..	..	..	..	*1*	..	..	..	..	..	..	..	..	..	..	..	*8*	*14*	
17	*15*	*16*	*18*	*3*	..	..	..	..	..	..	..	..	..	..	..	..	..	..	..	*19*	*24*	
5	*4*	*1*	*1*	..	..	..	..	..	..	..	..	..	..	..	..	..	..	..	2	*5*	*2*	
101	6	58	77	9	1	..	..	11	2	..	..	..	..	1	..	..	..	21	..	148	238	69
37	1	26	34	1	..	..	..	..	..	..	..	..	..	4	..	..	..	3	..	52	84	70
10	..	*3*	*8*	..	..	..	..	..	..	..	..	..	..	..	..	..	..	..	..	*14*	*22*	
24	..	*15*	*17*	*1*	..	..	..	..	..	..	..	..	..	*4*	..	..	..	*3*	..	*35*	*54*	
3	*1*	*8*	*9*	..	..	..	..	..	..	..	..	..	..	..	..	..	..	..	..	*3*	*8*	
97	..	8	10	..	..	..	..	3	..	..	..	..	..	..	..	..	..	..	..	65	171	71
18	..	*1*	..	..	..	..	..	..	..	..	..	..	..	..	..	..	..	..	..	*9*	*25*	
8	..	*2*	*3*	..	..	..	..	*2*	..	..	..	..	..	..	..	..	..	..	..	*8*	*11*	
71	..	*5*	*7*	..	..	..	..	*1*	..	..	..	..	..	..	..	..	..	..	..	*48*	*135*	
138	..	24	67	1	..	..	..	..	..	..	..	..	..	..	..	..	..	..	..	105	203	72
91	..	39	12	..	..	..	..	..	..	..	..	..	..	..	..	..	..	3	..	104	198	73
83	..	*25*	*12*	..	..	..	..	..	..	..	..	..	..	..	..	..	..	*3*	..	*76*	*158*	
8	..	*14*	..	..	..	..	..	..	..	..	..	..	..	..	..	..	..	..	..	*28*	*40*	
89	..	21	..	..	..	..	..	..	..	..	..	..	..	..	..	..	..	4	..	76	185	74
15	..	*6*	..	..	..	..	..	..	..	..	..	..	..	..	..	..	..	..	..	*9*	*37*	
74	..	*15*	..	..	..	..	..	..	..	..	..	..	..	..	..	..	..	*4*	..	*67*	*148*	
65	4	18	9	..	..	..	..	4	..	..	..	..	..	..	..	..	..	1	..	55	145	75
34	..	9	11	..	..	..	..	2	..	..	—	..	..	..	..	..	..	..	..	23	60	76
108	2	9	16	..	..	..	..	..	..	..	..	..	..	..	..	..	..	..	..	74	159	77
150	103	65	78	3	..	..	..	2	2	..	..	..	..	1	..	..	..	5	..	142	175	78
55	*43*	*24*	*39*	*3*	..	..	..	..	..	..	..	..	..	..	..	..	..	*1*	..	*45*	*48*	
..	..	..	..	..	..	..	..	Uninhabited		..	..	..	..	..	..	..	..	..	..	..	..	
95	*60*	*41*	*39*	..	..	..	..	*2*	*2*	..	..	..	..	*1*	..	..	..	*4*	..	*97*	*127*	
125	46	17	12	1	..	..	..	2	..	..	..	..	..	1	..	..	..	1	..	84	156	79
37	1	20	9	4	..	..	..	1	..	..	..	..	..	..	..	..	..	..	..	49	88	80
36	1	32	22	..	..	..	..	7	..	..	..	..	..	..	..	..	..	3	..	70	128	81
7	..	*8*	..	..	..	..	..	*7*	..	..	..	..	..	..	..	..	..	*1*	..	*23*	*39*	
21	*1*	*13*	*12*	..	..	..	..	..	..	..	..	..	..	..	..	..	..	*2*	..	*28*	*64*	
8	..	*11*	*10*	..	..	..	..	..	..	..	..	..	..	..	..	..	..	..	..	*19*	*25*	
32	..	51	69	..	..	..	..	..	..	..	..	..	..	..	..	..	..	1	..	60	60	82
126	6	25	113	10	..	..	..	9	7	..	..	..	..	2	1	..	..	2	..	140	182	83
19	*6*	*3*	*7*	..	..	..	..	*1*	..	..	..	..	..	*2*	*1*	..	..	*2*	..	*21*	*29*	
48	..	*13*	*48*	*6*	..	..	..	*6*	*7*	..	..	..	..	..	..	..	..	..	..	*51*	*74*	
38	..	*9*	*42*	*4*	..	..	..	*2*	..	..	..	..	..	..	..	..	..	..	..	*45*	*51*	
21	..	..	*16*	..	..	..	..	..	..	..	..	..	..	..	..	..	..	..	..	*23*	*28*	
86	1	54	43	..	..	..	..	..	..	2	..	..	..	1	..	..	..	3	..	108	201	84
128	..	50	5	..	..	..	..	4	..	..	..	..	..	1	..	..	..	..	..	121	277	85
42	..	*17*	..	..	..	..	..	..	..	..	..	..	..	*1*	..	..	..	..	..	*43*	*88*	
61	..	*29*	..	..	..	..	..	..	..	..	..	..	..	..	..	..	..	..	..	*50*	*132*	
25	..	*4*	*5*	..	..	..	..	*4*	..	..	..	..	..	..	..	..	..	..	..	*28*	*57*	
..	..	..	..	..	..	..	..	Uninhabited		..	..	..	..	..	..	..	..	..	..	..	..	86
190	177	139	153	..	..	..	..	2	..	..	..	..	..	..	..	..	..	25	..	437	359	87

PRIMARY CENSUS ABSTRACT

L.C. No.	Name of Village/ Town/Ward/ Urban Block	Area of village in Acres and of Town/ Ward in Km²	Occupied residential houses	No. of Households	Total Population (including institutional and houseless population)			Scheduled Castes		Scheduled Tribes		Literate and educated persons		(I-IX) Total Workers	
					P	M	F	M	F	M	F	M	F	M	F
1	2	3	4	5	6	7	8	9	10	11	12	13	14	15	16
	Patera Tola		*22*	*25*	*117*	*70*	*47*	..	..	*20*	*17*	*28*	*17*	*43*	*30*
	Toliyan Tola		*40*	*51*	*247*	*135*	*112*	*18*	*10*	*57*	*62*	*24*	*1*	*65*	*33*
	Dhuriyan Tola		*20*	*27*	*117*	*56*	*61*	*9*	*13*	*43*	*41*	*10*	*1*	*38*	*30*
	Badka Tola		*177*	*206*	*951*	*506*	*445*	*53*	*40*	*248*	*266*	*136*	*23*	*199*	*225*
	Gaur Tola		*8*	*8*	*50*	*26*	*24*	..	..	*18*	*10*	*16*	*14*	*11*	*12*
88	Barmaniya	2,582.05	66	80	339	171	168	..	..	120	100	51	40	103	89
89	Harha Tola	1,626.12	62	74	265	141	124	18	18	32	33	35	24	78	16
	Harha Tola		*15*	*17*	*83*	*40*	*43*	*8*	*8*	*10*	*13*	..	..	*16*	*8*
	Beharha		47	*57*	*182*	*101*	*81*	*10*	*10*	*12*	*20*	*35*	*24*	*62*	*8*
90	Son Tola	3,096.05	90	*98*	450	237	213	..	..	210	195	14	..	136	3
91	Hardiha Khurd	318.21	2	2	10	7	3	..	..	..	..	1	1	3	..
92	Hardiha Kalan	523.06	..	..	..	..	Uninhabited	..	..	..	..	..	..	..	..
93	Sudwar	2,205.51	59	62	337	182	155	..	..	156	135	5	1	106	18
	Jhiriya Tola		*14*	*14*	*90*	*48*	*42*	..	..	*38*	*35*	*1*	..	*29*	*5*
	Guddhawa Tola		*15*	*15*	*70*	*36*	*34*	..	..	*29*	*29*	..	..	*18*	*6*
	Ahir Tola		*25*	*28*	*146*	*85*	*61*	..	..	*78*	*57*	*5*	..	*53*	*6*
	Belta Tola		*5*	*5*	*31*	*13*	*18*	..	..	*11*	*14*	*2*	*1*	*6*	*1*
94	Khamha	596.06	79	94	479	251	228	22	18	190	174	13	2	140	35
	Khamha		*52*	*60*	*316*	*170*	*146*	*22*	*18*	*111*	*92*	*11*	*2*	*89*	*19*
	Jarwahi Tola		*15*	*17*	*83*	*40*	*43*	..	..	*38*	*43*	*2*	..	*30*	*7*
	Baharan Tola		*12*	*17*	*80*	*41*	*39*	..	..	*41*	*39*	..	..	*21*	*9*
95	Mohtara	2,376.25	140	173	888	485	403	35	35	310	220	36	5	251	40
	Mohtara		*9*	*10*	*386*	*207*	*179*	*35*	*35*	*92*	*85*	*25*	*5*	*111*	*19*
	Tikuriya Tola		*62*	*77*	*47*	*31*	*16*	..	..	*31*	*16*	..	..	*16*	*2*
	Dhimran Tola		*27*	*35*	*186*	*104*	*82*	..	..	*71*	*59*	*9*	..	*50*	*10*
	Mauhar Tola		*13*	*14*	*97*	*43*	*54*	..	..	*38*	*5*	..	..	*26*	*3*
	Sagra Tola		*5*	*8*	*38*	*20*	*18*	..	..	*20*	*18*	..	..	*14*	*1*
	Jhagri Tola		*24*	*29*	*134*	*80*	*54*	..	..	*58*	*37*	*2*	..	*34*	*5*
96	Rampur	1,968.10	132	155	728	356	372	25	20	212	235	58	6	202	29
	Bamhariya Tola		*84*	*101*	*485*	*230*	*255*	..	..	*133*	*153*	*54*	*5*	*136*	*21*
	Kothi Tola		*5*	*8*	*34*	*19*	*15*	..	..	..	*1*	..	..	*6*	*3*
	Chautariha Tola		*8*	*9*	*42*	*23*	*19*	..	..	*23*	*19*	*1*	..	*14*	..
	Domra Tola		*11*	*12*	*68*	*27*	*41*	..	..	*24*	*40*	*3*	*1*	*17*	*2*
	Nansing Patel		*24*	*25*	*99*	*57*	*42*	*25*	*20*	*32*	*22*	..	..	*29*	*3*
97	Deodaha	1,567.11	78	122	531	282	249	..	..	224	200	23	5	169	157
	Deodaha Tola		*67*	*107*	*466*	*249*	*217*	..	..	*199*	*172*	*20*	*5*	*146*	*134*
	Heriya Tola		*11*	*15*	*65*	*33*	*32*	..	..	*25*	*28*	*3*	..	*23*	23
98	Karua	1,709.68	188	217	966	474	492	67	74	159	167	125	44	262	62
	Karua Tola		*84*	*86*	*477*	*237*	240	..	..	..	..	*117*	*40*	*115*	*7*
	Tikuri Tola		*104*	*131*	*489*	*237*	*252*	*67*	*74*	*159*	*167*	*8*	*4*	*147*	*55*
99	Lohparu	413.76	114	143	655	337	318	2	2	108	93	112	27	195	41
	Lohparu		*104*	*131*	*612*	*314*	*298*	*2*	*2*	*89*	*81*	*110*	*27*	*181*	*31*
	Mere Tola		*10*	*12*	*43*	*23*	*20*	..	..	*19*	*12*	*2*	..	*14*	*10*
100	Aswari	1,701.56	191	241	1,135	553	582	..	..	503	538	82	12	356	255
	Mere Tola		*15*	*19*	*114*	*63*	*51*	..	..	*56*	*47*	*10*	*1*	*36*	*24*
	Balwa Tola		*40*	*42*	*170*	*77*	*93*	..	..	*77*	*93*	*20*	*10*	*57*	*46*
	Kherwa Tola		*47*	*60*	*286*	*132*	*154*	..	..	*111*	*134*	*18*	..	*89*	*76*
	Kudra Tola		*28*	*34*	*171*	*80*	*91*	..	..	*77*	*86*	*6*	..	*50*	*42*
	Methli Tola		*43*	*66*	*299*	*152*	*147*	..	..	*133*	*132*	*23*	*1*	*97*	*59*
	Pachkhadiya Tola		*11*	*13*	*63*	*30*	*33*	..	..	*30*	*33*	*4*	..	*17*	*5*
	Bali Tola		*7*	*7*	*32*	*19*	*13*	..	..	*19*	*13*	*1*	..	*10*	*3*
101	Jamuniha	744.09	..	..	..	..	Uninhabited	..	..	..	..	..	..	..	..

SOHAGPUR TAHSIL

WORKERS																						
I		II		III		IV		V(a)		V(b)		VI		VII		VIII		IX		X Non-Workers		L.C. No.
M	F	M	F	M	F	M	F	M	F	M	F	M	F	M	F	M	F	M	F	M	F	
17	18	19	20	21	22	23	24	25	26	27	28	29	30	31	32	33	34	35	36	37	38	1
9	*8*	*24*	*22*	..	..	..	..	..	..	..	..	..	..	..	..	..	..	*10*	..	*27*	*17*	
39	*9*	*24*	*24*	..	..	..	..	..	..	..	..	..	..	..	..	..	..	*2*	..	*70*	*79*	
29	*21*	*9*	*9*	..	..	..	..	..	..	..	..	..	..	..	..	..	..	..	..	*18*	*31*	
103	*128*	*81*	*97*	..	..	..	..	*2*	..	..	..	..	..	..	..	..	..	*13*	..	*307*	*220*	
10	*11*	*1*	*1*	..	..	..	..	..	..	..	..	..	..	..	..	..	..	..	..	*15*	*12*	
67	56	34	33	..	..	..	..	..	..	..	..	..	..	..	..	..	..	2	..	68	79	88
61	..	15	16	..	..	..	..	2	..	..	..	..	..	..	..	..	..	..	..	63	108	89
10	..	*4*	*8*	..	..	..	..	*2*	..	..	..	..	..	..	..	..	..	..	..	*24*	*35*	
51	..	*11*	*8*	..	..	..	..	..	..	..	..	..	..	..	..	..	..	..	..	*39*	*73*	
132	1	3	2	..	..	..	..	..	..	..	..	..	..	..	..	..	..	1	..	101	210	90
3	..	..	..	..	..	..	..	..	..	..	..	..	..	..	..	..	..	..	..	4	3	91
..	..	..	..	..	..	..	..	..	..	Uninhabited		..	..	..	..	..	..	..	..	..	..	92
85	10	11	8	..	..	..	..	10	..	..	..	..	..	..	..	..	..	..	..	76	137	93
25	*5*	*4*	..	..	..	..	..	..	..	..	..	..	..	..	..	..	..	..	..	*19*	*37*	
15	*1*	*3*	*5*	..	..	..	..	..	..	..	..	..	..	..	..	..	..	..	..	*18*	*28*	
40	*3*	*4*	*3*	..	..	..	..	*9*	..	..	..	..	..	..	..	..	..	..	..	*32*	*55*	
5	*1*	..	..	..	..	..	..	*1*	..	..	..	..	..	..	..	..	..	..	..	*7*	*17*	
69	3	34	32	..	..	..	..	36	..	..	..	..	..	1	..	..	..	..	..	111	193	94
37	*3*	*20*	*16*	..	..	..	..	*31*	..	..	..	..	..	*1*	..	..	..	..	..	*81*	*127*	
22	..	3	*7*	..	..	..	..	*5*	..	..	..	..	..	..	..	..	..	..	..	*10*	*36*	
10	..	*11*	*9*	..	..	..	..	..	..	..	..	..	..	..	..	..	..	..	..	*20*	*30*	
155	5	75	27	2	1	..	..	11	6	..	..	..	..	1	1	..	..	7	..	234	363	95
67	*2*	*29*	*11*	..	..	..	..	9	*6*	..	..	..	..	..	..	..	..	*6*	..	*96*	*100*	
12	*1*	*4*	*1*	..	..	..	..	..	..	—	..	..	..	..	..	..	..	..	..	*15*	*14*	
28	*1*	*21*	*9*	..	..	..	..	..	..	..	..	..	..	..	..	..	..	*1*	..	*54*	*72*	
12	..	*12*	*3*	..	..	..	..	*2*	..	..	..	..	..	..	..	..	..	..	..	*17*	*51*	
13	*1*	*1*	..	..	..	..	..	..	..	..	..	..	..	..	..	..	..	..	..	*6*	*17*	
23	..	*8*	*3*	*2*	*1*	..	..	..	..	..	..	..	..	*1*	*1*	..	..	..	..	*46*	*49*	
116	11	73	16	3	..	..	..	4	..	..	..	..	..	5	2	..	..	1	..	154	343	96
86	*6*	*43*	*15*	*3*	..	..	..	*3*	..	..	..	..	..	..	..	..	..	*1*	..	*94*	*234*	
..	*1*	..	..	..	..	..	..	*1*	..	..	..	..	..	*5*	*2*	..	..	..	..	*13*	*12*	
10	..	*4*	..	..	..	..	..	..	..	..	..	..	..	..	..	..	..	..	..	*9*	*19*	
12	*2*	*5*	..	..	..	..	..	..	..	..	..	..	..	..	..	..	..	..	..	*10*	*39*	
8	*2*	*21*	*1*	..	..	..	..	..	..	..	..	..	..	..	..	..	..	..	..	*28*	*39*	
88	1	78	156	..	..	..	..	1	..	..	..	..	..	2	..	..	..	..	..	113	92	97
65	*1*	*78*	*133*	..	..	..	..	*1*	..	..	..	..	..	*2*	..	..	..	..	..	*103*	*83*	
23	..	..	*23*	..	..	..	..	..	..	..	..	..	..	..	..	..	..	..	..	*10*	*9*	
117	4	84	48	13	..	..	..	30	8	..	..	..	..	6	1	..	..	12	1	212	430	98
90	*4*	*2*	*1*	*6*	..	..	..	*1*	..	..	..	..	..	*5*	1	..	..	*11*	*1*	*122*	*233*	
27	..	*82*	*47*	*7*	..	..	..	*29*	*8*	..	..	..	..	*1*	..	..	..	*1*	..	*90*	*197*	
95	9	25	21	14	..	..	..	6	2	..	..	..	..	32	7	..	..	23	2	142	277	99
93	*7*	*13*	*13*	*14*	..	..	..	*6*	*2*	..	..	..	..	*32*	*7*	..	..	*23*	*2*	*133*	*267*	
2	*2*	*12*	*8*	..	..	..	..	..	..	..	..	..	..	..	..	..	..	..	..	*9*	*10*	
312	221	23	30	10	..	..	..	..	..	..	..	..	..	2	3	..	..	9	1	197	327	100
31	*22*	*3*	*2*	*1*	..	..	..	..	..	..	..	..	..	..	..	..	..	*1*	..	*27*	*27*	
49	*43*	*2*	*1*	*2*	..	..	..	..	..	..	..	..	..	*1*	*1*	..	..	*3*	*1*	*20*	*47*	
76	*67*	*6*	*8*	*4*	..	..	..	..	..	..	..	..	..	*1*	*1*	..	..	*2*	..	*43*	*78*	
45	*34*	*3*	*7*	..	..	..	..	..	..	..	..	..	..	..	*1*	..	..	*2*	..	*30*	*49*	
84	*48*	*9*	*11*	*3*	..	..	..	..	..	..	..	..	..	..	..	..	..	*1*	..	*55*	*88*	
17	*5*	..	..	..	..	..	..	..	..	..	..	..	..	..	..	..	..	..	..	*13*	*28*	
10	*2*	..	*1*	..	..	..	..	..	..	..	..	..	..	..	..	..	..	..	..	*9*	*10*	
..	..	..	..	..	..	..	..	..	..	Uninhabited		..	..	..	..	..	..	..	..	..	..	101

PRIMARY CENSUS ABSTRACT

L.C. No.	Name of Village/ Town/Ward/ Urban Block	Area of village in Acres and of Town/ Ward in Km²	Occupied residential house	No. of Households	Total Population (including institutional and houseless population)			Scheduled Castes		Scheduled Tribes		Literate and educated persons		(I-IX) Total Worker	
					P	M	F	M	F	M	F	M	F	M	F
1	2	3	4	5	6	7	8	9	10	11	12	13	14	15	16
102	Karri	3,582.38	124	130	807	418	389	5	1	340	344	35	6	259	15
	Tendu Tola		*28*	*29*	*153*	*75*	*78*	*5*	*1*	*54*	*54*	*13*	*5*	*44*	*12*
	Mahuwa Tola		*11*	*15*	*94*	*52*	*42*	..	..	*52*	*42*	*7*	..	*27*	*1*
	Mere Tola		*10*	*10*	*56*	*28*	*28*	..	..	*24*	*25*	*1*	..	*15*	*1*
	Chaichanga Tola		*21*	*22*	*147*	*78*	*69*	..	..	*78*	*69*	*3*	..	*50*	*1*
	Ghuatai Tola		*2*	*2*	*6*	*3*	*3*	..	..	*3*	*3*	..	..	*2*	..
	Saraita Tola		*10*	*10*	*86*	*44*	*42*	..	..	*44*	*42*	*1*	..	*29*	..
	Khokhda Tola		*16*	*16*	*92*	*47*	*45*	..	..	*43*	*42*	*3*	..	*30*	..
	Kakari Tola		*7*	*7*	*40*	*25*	*15*	..	..	*25*	*15*	..	..	*16*	..
	Gauriyan Tola		*19*	*19*	*133*	*66*	*67*	..	..	*17*	*52*	*7*	*1*	*46*	..
103	Diyapipar	2,011.04	78	84	452	231	221	11	16	121	115	37	1	127	16
	Diyapipar		*47*	*53*	*300*	*153*	*147*	..	..	*68*	*66*	*31*	*1*	*85*	*12*
	Dongri Tola		*15*	*15*	*79*	*43*	*36*	..	..	*37*	*31*	*5*	..	*24*	*1*
	Mahua Tola		*16*	*16*	*73*	*35*	*38*	*11*	*16*	*16*	*18*	*1*	..	*18*	*3*
104	Silpani	902.00	73	79	334	169	165	11	12	150	148	18	2	107	19
	Silpari		*47*	*52*	*242*	*124*	*118*	..	..	*116*	*113*	*17*	*2*	*78*	*12*
	Mangal Tola		*26*	*27*	*92*	*45*	*47*	*11*	12	*34*	*35*	*1*	..	*29*	*7*
105	Gudarh	1,933.41	117	117	707	353	354	17	14	271	284	64	6	218	215
	Gudarh		*86*	*86*	*534*	*266*	*268*	*17*	*14*	*193*	*206*	*51*	*4*	*169*	*166*
	Badri Tola		*10*	*10*	*38*	*23*	*15*	..	..	*23*	*15*	*1*	..	*10*	*10*
	Bhainswahi Tola		*6*	*6*	*25*	*14*	*11*	..	..	*14*	*11*	*1*	..	*6*	*6*
	Lodta Tola		*1*	*1*	*7*	*2*	*5*	..	..	*2*	*5*	*1*	..	*2*	*2*
	Pahirha Tola		*14*	*14*	*103*	*48*	*55*	..	..	*39*	*47*	*10*	*2*	*31*	*31*
106	Pailwah	2,878.94	137	140	876	445	431	3	3	338	312	89	5	246	174
	Pailwah		*93*	*96*	*603*	*309*	*294*	*3*	*3*	*240*	*221*	*63*	*2*	*168*	*110*
	Jhumar Tola		*37*	*37*	*229*	*113*	*116*	..	..	*75*	*70*	*26*	*3*	*68*	*55*
	Karhi Tola		*7*	*7*	*44*	*23*	*21*	..	..	*23*	*21*	..	..	*10*	*9*
107	Salibahra	1,490.86	69	70	397	202	195	..	..	174	170	8	..	122	67
	Saliwahra		*46*	*46*	*262*	*137*	*125*	..	..	*120*	*112*	..	..	*83*	*40*
	Dongri Tola		*12*	*12*	*63*	*33*	*30*	..	..	*33*	*30*	*7*	..	*20*	*19*
	Chuhka Tola		*11*	*12*	*72*	*32*	*40*	..	..	*21*	*28*	*1*	..	*19*	*8*
108	Kudra Tola	1,962.61	18	21	126	63	63	..	..	31	40	1	..	41	2
109	Mehroda	2,542.03	23	28	164	77	87	..	..	67	87	1	..	52	11
110	Bochki	1,728.93	64	83	418	217	201	..	..	212	200	16	..	140	49
111	Belaha	759.94	44	63	336	173	163	..	..	166	160	26	..	109	13
	Belaha		*38*	*51*	*255*	*131*	*124*	..	..	*124*	*121*	*15*	..	*82*	*10*
	Tediha Tola		*6*	*12*	*81*	*42*	*39*	..	..	*42*	*39*	*11*	..	*27*	*3*
112	Sakariya	1,584.75	56	67	328	171	157	4	4	150	139	17	..	105	2
	Sakariya		*14*	*17*	*89*	*46*	*43*	..	..	*41*	*38*	*6*	..	*26*	*1*
	Bel Tola		*13*	*16*	*69*	*40*	*29*	*4*	*4*	*30*	*21*	*4*	..	*24*	*1*
	Jhiptha Tola		*21*	*25*	*120*	*62*	*58*	..	..	*56*	*53*	*7*	..	*40*	..
	Kudari Tola		*8*	*9*	*50*	*23*	*27*	..	..	*23*	*27*	..	..	*15*	..
113	Chandela	1,438.38	34	38	217	108	109	..	..	98	99	..	..	71	7
	Chandela		*23*	*25*	*140*	*71*	*69*	..	..	*71*	*69*	..	..	*48*	*6*
	Dongri Tola		*5*	*5*	*36*	*18*	*18*	..	..	*13*	*14*	..	..	*12*	*1*
	Jhidata Tola		*6*	*8*	*41*	*19*	*22*	..	..	*14*	*16*	..	..	*11*	..
114	Patori	2,119.48	40	45	229	115	114	..	..	98	92	7	..	59	..
115	Deori	1,221.20	102	127	634	330	304	2	3	185	173	15	1	170	6
	Akada Tola		*43*	*52*	*277*	*146*	*131*	*2*	*3*	*94*	*85*	*13*	*1*	*72*	*3*
	Jhagdaha Tola		*6*	*6*	*37*	*20*	*17*	..	..	..	..	..	..	*11*	..
	Deori Tola		*53*	*69*	*320*	*164*	*156*	..	..	*91*	*88*	*2*	..	*87*	*3*
116	Kalhari	1,738.51	28	28	165	87	78	..	..	87	78	..	..	53	11

SOHAGPUR TAHSIL

WORKERS																						
I		II		III		IV		V(a)		V(b)		VI		VII		VIII		IX		X Non-Workers		L.C.
M	F	M	F	M	F	M	F	M	F	M	F	M	F	M	F	M	F	M	F	M	F	No.
17	18	19	20	21	22	23	24	25	26	27	28	29	30	31	32	33	34	35	36	37	38	1
221	3	28	11	..	..	..	..	7	1	..	..	..	..	..	..	..	..	3	..	159	374	102
30	*2*	*11*	*10*	..	..	..	..	*2*	..	..	..	..	..	..	..	..	..	*1*	..	*31*	*66*	
25	..	*2*	*1*	..	..	..	..	..	..	..	..	..	..	..	..	..	..	..	..	*25*	*41*	
11	..	..	..	..	..	..	..	*4*	*1*	..	..	..	..	..	..	..	..	..	..	*13*	*27*	
45	*1*	*4*	..	..	..	..	..	*1*	..	..	..	..	..	..	..	..	..	..	..	*28*	*68*	
..	..	*2*	..	..	..	..	..	..	..	..	..	..	..	..	..	..	..	..	..	*1*	*3*	
28	..	*1*	..	..	..	..	..	..	..	..	..	..	..	..	..	..	..	..	..	*15*	*42*	
30	..	..	..	..	..	..	..	..	..	..	..	..	..	..	..	..	..	..	..	*17*	*45*	
14	..	*2*	..	..	..	..	..	..	..	..	..	..	..	..	..	..	..	..	..	*9*	*15*	
38	..	*6*	..	..	..	..	..	..	..	..	..	..	..	..	..	..	..	*2*	..	*20*	*67*	
103	3	21	13	..	..	..	..	1	..	..	..	..	..	..	..	..	..	2	..	104	205	103
71	*3*	*12*	*9*	..	..	..	..	..	..	..	..	..	..	..	..	..	..	*2*	..	*68*	*135*	
22	..	*2*	*1*	..	..	..	..	..	..	..	..	..	..	..	..	..	..	..	..	*19*	*35*	
10	..	*7*	*3*	..	..	..	..	*1*	..	..	..	..	..	..	..	..	..	..	..	*17*	*35*	
76	4	25	15	..	..	..	..	4	..	..	..	..	..	..	..	..	..	2	..	62	146	104
61	*3*	*15*	*9*	..	..	..	..	..	..	..	..	..	..	..	..	..	..	*2*	..	*46*	*106*	
15	*1*	*10*	*6*	..	..	..	..	*4*	..	..	..	..	..	..	..	..	..	..	..	*16*	*40*	
177	130	28	85	4	..	..	..	6	..	..	..	..	..	..	..	..	..	3	..	135	139	105
134	*106*	23	60	*4*	..	..	..	*5*	..	..	..	..	..	..	..	..	..	*3*	..	*97*	*102*	
9	*1*	*1*	*9*	..	..	..	..	..	..	..	..	..	..	..	..	..	..	..	..	*13*	*5*	
6	*1*	..	*5*	..	..	..	..	..	..	..	..	..	..	..	..	..	..	..	..	*8*	*5*	
2	*2*	..	..	..	..	..	..	..	..	..	..	..	..	..	..	..	..	..	..	..	*3*	
26	20	*4*	*11*	..	..	..	..	*1*	..	..	..	..	..	..	..	..	..	..	..	*17*	*24*	
204	139	32	35	2	..	..	..	2	..	2	..	..	..	..	..	..	..	4	..	199	257	106
132	*84*	*27*	*26*	*1*	..	..	..	*2*	..	*2*	..	..	..	..	..	..	..	*4*	..	*141*	*184*	
62	*46*	*5*	*9*	*1*	..	..	..	..	..	..	..	..	..	..	..	..	..	..	..	*45*	*61*	
10	*9*	..	..	..	..	..	..	..	..	..	..	..	..	..	..	..	..	..	..	*13*	*12*	
110	64	5	3	2	..	..	..	4	..	..	..	..	..	..	..	..	..	1	..	80	128	107
77	*38*	*3*	*2*	*2*	..	..	..	*1*	..	..	..	..	..	..	..	..	..	..	..	*54*	*85*	
19	*19*	*1*	..	..	..	..	..	..	..	..	..	..	..	..	..	..	..	..	..	*13*	*11*	
14	7	*1*	*1*	..	..	..	..	*3*	..	..	..	..	..	..	..	..	..	*1*	..	*13*	*32*	
23	..	..	1	15	..	..	..	..	..	..	..	..	..	..	..	..	..	3	1	22	61	108
39	4	3	7	9	..	..	..	1	..	..	..	..	..	..	..	..	..	..	..	25	76	109
95	15	25	29	16	3	..	..	..	2	..	..	..	..	2	..	..	..	2	..	77	152	110
82	6	5	5	17	..	..	..	5	2	..	..	..	..	..	..	..	..	..	..	64	150	111
63	*4*	*4*	*4*	*10*	..	..	..	*5*	*2*	..	..	..	..	..	..	..	..	..	..	*49*	*114*	
19	*2*	*1*	*1*	7	..	..	..	..	..	..	..	..	..	..	..	..	..	..	..	*15*	*36*	
104	..	..	2	..	..	..	..	..	..	..	..	..	..	1	..	..	..	..	..	66	155	112
26	..	..	*1*	..	..	..	..	..	..	..	..	..	..	..	..	..	..	..	..	*20*	*42*	
24	..	..	*1*	..	..	..	..	..	..	..	..	..	..	..	..	..	..	..	..	*16*	*28*	
39	..	..	..	..	..	..	..	..	..	..	..	..	..	*1*	..	..	..	..	..	*22*	*58*	
15	..	..	..	..	..	..	..	..	..	..	..	..	..	..	..	..	..	..	..	*8*	*27*	
56	..	15	7	..	..	..	..	..	..	..	..	..	..	..	..	..	..	..	..	37	102	113
35	..	*13*	*6*	..	..	..	..	..	..	..	..	..	..	..	..	..	..	..	..	*23*	*63*	
10	..	*2*	*1*	..	..	..	..	..	..	..	..	..	..	..	..	..	..	..	..	*6*	*17*	
11	..	..	..	..	..	..	..	..	..	..	..	..	..	..	..	..	..	..	..	*8*	*22*	
58	..	..	..	1	..	..	..	..	..	..	..	..	..	..	..	..	..	..	..	56	114	114
155	6	10	..	2	..	..	..	..	..	..	..	..	..	..	..	..	..	3	..	160	298	115
58	*3*	*9*	..	*2*	..	..	..	..	..	..	..	..	..	..	..	..	..	*3*	..	*74*	*128*	
11	..	..	..	..	..	..	..	..	..	..	..	..	..	..	..	..	..	..	..	*9*	*17*	
86	*3*	*1*	..	..	..	..	..	..	..	..	..	..	..	..	..	..	..	..	..	*77*	*153*	
50	..	1	11	2	..	..	..	..	..	..	..	..	..	..	..	..	..	..	..	34	67	116

PRIMARY CENSUS ABSTRACT

L.C. No.	Name of Village/ Town/Ward/ Urban Block	Area of village in Acres and of Town/ Ward in Km²	Occupied residential houses	No. of Households	Total Population (including institutional and houseless population)			Scheduled Castes		Scheduled Tribes		Literate and educated persons		(I-IX) Total Workers	
					P	M	F	M	F	M	F	M	F	M	F
1	2	3	4	5	6	7	8	9	10	11	12	13	14	15	16
	Kalhari		*21*	*21*	*117*	*58*	*59*	..	..	*58*	*59*	..	..	*37*	*10*
	Madla Tola		*7*	*7*	*48*	*29*	*19*	..	..	*29*	*19*	..	..	*16*	*1*
117	Badwahi	451.84	10	10	49	19	30	..	..	19	30	1	..	10	6
118	Chorha	1,439.24	20	20	107	57	50	..	..	57	50	2	..	36	5
119	Kichkhiri	3,713.48	65	67	349	182	167	5	3	157	157	25	1	110	21
	Kichkhiri		*11*	*11*	*62*	*32*	*30*	*2*	*2*	*28*	*26*	*1*	..	*15*	*4*
	Son Tola		*54*	*56*	*287*	*150*	*137*	*3*	*1*	*129*	*131*	*24*	*1*	*95*	*17*
120	Paili	2,155.28	13	13	64	35	29	..	..	13	10	..	..	24	13
121	Gajwahi	4,250.38	21	21	123	64	59	..	..	63	60	5	4	35	26
122	Madhi	983.79	12	12	67	36	31	..	..	36	31	..	..	17	..
123	Baradadhar	3,652.36	31	31	172	81	91	..	..	81	91	2	..	35	2
124	Makra	3,714.38	25	25	158	76	82	..	..	55	62	..	..	42	20
125	Patpariha	1,830.54	10	10	62	34	28	..	..	23	22	..	..	15	1
126	Kathai	3,535.62	43	44	290	132	158	..	..	129	157	..	..	65	3
127	Khamha	1,970.73	3	3	24	14	10	..	..	4	1	..	..	3	..
128	Chauri	4,135.25	66	68	324	163	161	15	19	74	72	15	1	87	11
129	Sans	4'837.90	27	27	163	91	72	..	..	91	72	..	..	39	1
130	Gadrauja	2,079.87	10	10	77	42	35	..	..	42	35	..	..	19	2
131	Chinki	2,838.18	17	17	122	59	63	..	..	59	63	1	..	24	1
132	Madha Tola	1,267.23	27	27	122	61	61	..	..	60	60	..	..	39	1
133	Gudkur	1,118.37	8	8	51	29	22	..	..	26	21	..	..	13	..
134	Maman	9,841.29	54	54	275	137	138	..	..	133	130	32	4	69	9
135	Dhup Khada	4,016.84	28	34	210	99	111	..	..	92	97	..	..	46	2
136	Naugai	807.26	27	32	187	95	92	..	..	79	71	7	..	55	1
137	Tikuri	765.25	13	13	80	42	38	..	..	37	30	..	..	18	..
138	Bhautra	1,608.09	47	47	267	133	134	12	17	110	109	10	3	68	6
139	Chhidaha Tola	194.32	44	44	209	114	95	10	9	25	23	20	5	38	7
140	Sarwahi Khurd	1,626.32	23	27	174	84	90	10	10	20	30	24	20	68	60
141	Sarwahi Kalan	949.31	18	22	134	75	59	..	..	..	..	7	..	55	39
142	Bannoda	2,697.18	69	76	402	190	212	20	20	40	60	95	71	51	7
143	Goyra	4,211.86	53	57	372	188	184	..	..	152	147	77	22	104	8
	Goyra Tola		*9*	*11*	*79*	*38*	*41*	..	..	*10*	*11*	*24*	*15*	*20*	*1*
	Amha Tola		*44*	*46*	*293*	*150*	*143*	..	..	*142*	*136*	*53*	*7*	*84*	*7*
144	Parsaunra	3,973.32	36	39	174	80	94	3	4	68	84	15	..	50	6
145	Mudkatiya	2,084.56	..	..	..	Uninhabited		..	..	..	..	..	..	..	..
146	Beli	4,033.61	72	76	379	195	184	11	12	144	134	22	1	95	6
147	Jamuhai	7,458.17	33	34	164	80	84	..	..	76	79	5	..	47	3
148	Salaiya	1,823.73	59	62	367	180	187	25	25	141	153	22	..	103	103
	Salaiya		*51*	*53*	*310*	*145*	*165*	*25*	*25*	*114*	*135*	*9*	..	*88*	*90*
	Jhidra Tola		*8*	*9*	*57*	*35*	*22*	..	..	*27*	*18*	*13*	..	*15*	*13*
149	Barwaspur	3,001.75	83	86	487	248	239	..	..	120	134	53	6	145	101
	Barwaspur		*73*	*76*	*438*	*226*	*212*	..	..	*98*	*107*	*52*	*5*	*132*	*92*
	Harintal		*10*	*10*	*49*	*22*	*27*	..	..	*22*	*27*	*1*	*1*	*13*	*9*
150	Gijri	899.76	59	65	375	181	194	1	2	177	187	19	..	107	100
151	Dhaurai	1,297.35	117	142	767	370	397	14	19	269	294	88	10	200	94
	Dhaurai		*23*	*24*	*132*	*68*	*64*	..	..	*65*	*64*	*9*	..	*33*	*11*
	Badki Tola		*57*	*68*	*396*	*184*	*212*	*14*	*19*	*90*	*111*	*66*	*8*	*101*	*28*
	Gair Tola		*30*	*43*	*213*	*104*	*109*	..	..	*104*	*109*	*9*	..	*58*	*49*
	Kakri Tola		*7*	*7*	*26*	*14*	*12*	..	..	*10*	*10*	*4*	*2*	*8*	*6*
152	Goraiya	996.71	9	10	56	24	32	..	..	17	25	3	1	13	7
153	Sukha	966.34	29	33	172	86	86	..	..	52	49	19	5	47	13
154	Khalaudh	1,383.36	39	47	225	115	110	..	..	100	97	9	..	70	11

SOHAGPUR TAHSIL

WORKERS																						
I		II		III		IV		V(a)		V(b)		VI		VII		VIII		IX		X Non-Workers		L.C. No.
M	F	M	F	M	F	M	F	M	F	M	F	M	F	M	F	M	F	M	F	M	F	
17	18	19	20	21	22	23	24	25	26	27	28	29	30	31	32	33	34	35	36	37	38	1
35	..	*1*	*10*	*1*	..	..	..	..	..	..	..	..	..	..	..	..	..	..	..	*21*	*49*	
15	..	...	*1*	*1*	..	..	..	..	..	..	..	..	..	..	..	..	..	..	..	*13*	*18*	
9	1	..	5	1	..	..	..	..	..	..	..	..	..	..	..	..	..	..	..	9	24	117
31	..	3	5	2	..	..	..	..	..	..	..	..	..	..	..	..	..	..	..	21	45	118
68	1	14	19	5	..	..	..	6	1	..	..	..	..	..	..	..	..	17	..	72	146	119
12	..	*1*	*3*	..	..	..	..	*2*	*1*	..	..	..	..	..	..	..	..	..	..	*17*	*26*	
56	*1*	*13*	*16*	*5*	..	..	..	*4*	..	..	..	..	..	..	..	..	..	*17*	..	*55*	*120*	
12	1	4	12	4	..	..	..	2	..	..	..	..	..	..	..	..	..	2	..	11	16	120
31	2	3	24	1	..	..	..	..	..	..	..	..	..	..	..	..	..	..	..	29	33	121
13	..	4	..	..	..	..	..	..	..	..	..	..	..	..	..	..	..	..	..	19	31	122
30	..	5	2	..	..	..	..	..	..	..	..	..	..	..	..	..	..	..	..	46	89	123
33	1	2	12	..	..	..	..	7	4	..	3	..	..	..	..	..	..	..	..	34	62	124
14	..	1	1	..	..	..	..	..	..	..	..	..	..	..	..	..	..	..	..	19	27	125
60	..	4	3	..	..	..	..	..	..	..	..	..	..	..	..	..	..	1	..	67	155	126
3	..	..	..	..	..	..	..	..	..	..	..	..	..	..	..	..	..	..	..	11	10	127
65	1	11	10	..	..	..	..	2	..	..	..	..	..	..	..	..	..	9	..	76	150	128
29	..	10	1	..	..	..	..	..	..	..	..	..	..	..	..	..	..	..	..	52	71	129
12	..	7	..	..	2	..	..	..	..	..	..	..	..	..	..	..	..	..	..	23	33	130
17	..	7	1	..	..	..	..	..	..	..	..	..	..	..	..	..	..	..	..	35	62	131
30	..	9	1	..	..	..	..	..	..	..	..	..	..	..	..	..	..	..	..	22	60	132
7	..	6	..	..	..	..	..	..	..	..	..	..	..	..	..	..	..	..	..	16	22	133
51	2	15	7	..	..	..	..	..	..	2	..	..	..	..	..	..	..	1	..	68	129	134
40	2	1	..	5	..	..	..	..	..	..	..	..	..	..	..	..	..	..	..	53	109	135
54	1	1	..	..	..	..	..	..	..	..	..	..	..	..	..	..	..	..	..	40	91	136
16	..	..	..	2	..	..	..	..	..	..	..	..	..	..	..	..	..	..	..	24	38	137
53	1	7	1	3	1	..	..	3	3	..	..	..	..	1	..	..	..	1	..	65	128	138
33	7	5	..	..	..	..	..	..	..	..	..	..	..	..	..	..	..	..	..	76	88	139
21	..	9	7	..	..	..	..	30	50	..	..	..	..	..	..	..	..	8	3	16	30	140
18	..	..	..	..	..	..	..	36	39	1	..	..	..	..	..	..	..	..	..	20	20	141
49	6	2	1	..	..	..	..	..	..	..	..	..	..	..	..	..	..	..	..	139	205	142
73	1	13	*7*	9	..	4	..	2	..	..	..	..	..	..	..	..	..	3	..	84	176	143
17	*1*	..	..	*3*	..	..	..	..	..	..	..	..	..	..	..	..	..	..	..	*18*	*40*	
56	..	*13*	*7*	6	..	*4*	..	*2*	..	..	..	..	..	..	..	..	..	*3*	..	*66*	*136*	
41	..	3	4	2	..	..	..	4	2	..	..	..	..	..	..	..	..	..	..	30	88	144
..	..	..	..	..	..	..	..	..	Uninhabited			..	..	..	..	..	..	..	..	..	..	145
62	1	13	5	8	..	..	..	8	..	..	..	..	..	..	..	..	..	4	..	100	178	146
18	..	25	3	3	..	..	..	..	..	..	..	..	..	..	..	..	..	1	..	33	81	147
82	88	16	15	..	..	..	..	5	..	..	..	..	..	..	..	..	..	..	..	77	84	148
67	*75*	*16*	*15*	..	..	..	..	*5*	..	..	..	..	..	..	..	..	..	..	..	*57*	*75*	
15	*13*	..	..	..	..	..	..	..	..	..	..	..	..	..	..	..	..	..	..	*20*	*9*	
89	81	26	20	2	..	23	..	2	..	..	..	..	..	..	..	..	..	3	..	103	138	149
78	*72*	*26*	*20*	2	..	*23*	..	..	..	..	..	..	..	..	..	..	..	*3*	..	*94*	*120*	
11	*9*	..	..	..	..	..	..	*2*	..	..	..	..	..	..	..	..	..	..	..	*9*	*18*	
62	60	30	36	..	..	12	4	..	..	1	..	..	..	..	..	..	..	2	..	74	94	150
87	27	51	39	..	..	61	27	..	..	..	..	..	..	..	1	..	..	1	..	170	303	151
21	*3*	*10*	*8*	..	..	*1*	..	..	..	..	..	..	..	..	..	..	..	*1*	..	35	*53*	
59	*12*	*16*	*14*	..	..	*26*	*1*	..	..	..	..	..	..	..	*1*	..	..	..	..	*83*	*184*	
7	*12*	*18*	*11*	..	..	*33*	*26*	..	..	..	..	..	..	..	..	..	..	..	..	*46*	*60*	
..	...	*7*	*6*	..	..	*1*	..	..	..	..	..	..	..	..	..	..	..	..	..	*6*	*6*	
9	..	2	7	..	..	1	..	..	..	..	..	..	..	..	..	..	..	1	..	11	25	152
12	..	21	13	..	..	14	..	..	..	..	..	..	..	..	..	..	..	..	..	39	73	153
29	..	19	6	..	..	22	5	..	..	..	..	..	..	..	..	..	..	..	..	45	99	154

PRIMARY CENSUS ABSTRACT

L.C No.	Name of Village/ Town/Ward/ Urban Block	Area of village in Acres and of Town/ Ward in Km²	Occupiad residential houses	No. of Households	Total Population (including institutional and houseless population)			Scheduled Castes		Scheduled Tribes		Literate and educated persons		(I-IX) Total Workers	
					P	M	F	M	F	M	F	M	F	M	F
1	2	3	4	5	6	7	8	9	10	11	12	13	14	15	16
	Khallaudh		*25*	*32*	*151*	*78*	*73*	..	..	*65*	*61*	*9*	..	*49*	*8*
	Bairgan Tola		*14*	*15*	*74*	*37*	*37*	..	..	*35*	*36*	..	..	*21*	*3*
155	Malya Guda	2,186.05	60	85	447	205	242	..	..	199	234	35	1	127	53
156	Magdhar	1,610.37	61	64	342	173	169	1	..	154	152	29	1	100	33
	Magdhar		*46*	*49*	*263*	*137*	*126*	..	..	*123*	*119*	*25*	*1*	*78*	*26*
	Begar Tola		..	..	..	Uninhabited		..	..	..	..	..	..	..	..
	Gumiya Tola		*5*	*5*	*17*	*9*	*8*	*1*	..	*8*	*8*	..	..	*6*	*2*
	Jhidta Tola		*10*	*10*	*62*	*27*	*35*	..	..	*23*	*35*	*4*	..	*16*	*5*
157	Kumurdu	1,270.89	81	93	514	247	267	9	4	234	262	23	3	138	91
158	Malhadu	470.43	56	74	446	220	226	23	20	132	130	68	19	115	11
	Malhadu		*33*	*42*	*249*	*122*	*127*	*23*	*20*	*35*	*32*	*52*	*17*	*64*	*7*
	Rampur		*15*	*22*	*155*	*79*	*76*	..	..	*78*	*75*	*4*	*2*	*41*	*3*
	Kamrai Tola		*8*	*10*	*42*	*19*	*23*	..	..	*19*	*23*	..	..	*10*	*1*
159	Uchehara	1,036.47	54	54	239	122	117	..	..	119	116	17	1	58	1
160	Kurawar	838.91	51	63	386	200	186	..	..	166	157	28	2	119	13
	Kurawar		*41*	*52*	*309*	*163*	*146*	..	..	*135*	*123*	*26*	..	*98*	*8*
	Baherla Tola		*10*	*11*	*77*	*37*	*40*	..	..	*31*	*34*	*2*	*2*	*21*	*5*
161	Mundariya	1,081.74	104	121	767	391	376	15	12	374	362	79	5	224	18
	Kamrai Tola		*1*	*2*	*15*	*4*	*11*	..	..	*4*	*11*	..	..	*3*	*1*
	Mudariya		*74*	*88*	*561*	*277*	*284*	*5*	*6*	*272*	*278*	*66*	*5*	*162*	*1*
	Bam Tola		*29*	*31*	*191*	*110*	*81*	*10*	*6*	*98*	*73*	*13*	..	*59*	*7*
162	Lakhanpura	1,551.86	63	63	381	198	183	..	..	193	182	21	1	110	2
	Lakhanpura		*27*	*27*	*183*	*92*	*91*	..	..	*92*	*91*	*15*	..	*49*	*2*
	Baigan Tola		*36*	*36*	*198*	*146*	*92*	..	..	*101*	*91*	*6*	*1*	*61*	..
163	Bhuri Kothar	792.67	..	..	..	Uninhabited		..	..	..	..	..	..	..	..
164	Kurkucha	2,001.74	40	46	242	121	121	3	6	100	95	9	..	71	4
	Kurkucha		*19*	*19*	*102*	*52*	*50*	..	..	*40*	*38*	*4*	..	*32*	*1*
	Patera Tola		*21*	*27*	*140*	*69*	*71*	*3*	*6*	*60*	*57*	*5*	..	*39*	*3*
165	Kunkuni	400.64	39	39	219	103	116	..	..	96	106	11	..	59	3
	Kunkuni		*6*	*6*	*30*	*11*	*19*	..	..	*11*	*19*	*3*	..	*8*	*2*
	Dongri Tola		*23*	*23*	*138*	*63*	*75*	..	..	*57*	*71*	*7*	..	*36*	*1*
	Mansouha Tola		*10*	*10*	*51*	*29*	*22*	..	..	*28*	*16*	*1*	..	*15*	..
166	Sundardadar	2,960.26	96	108	535	277	258	..	..	237	226	42	7	162	104
	Sundardadar		*78*	*78*	*382*	*192*	*190*	..	..	*152*	*158*	*37*	*7*	*116*	*62*
	Ghata Tola		*18*	*30*	*153*	*85*	*68*	..	..	*85*	*68*	*5*	..	*46*	*36*
167	Tummichhot	2,879.79	70	78	427	214	213	..	..	207	197	4	..	138	134
	Gumiyan Tola		*54*	*54*	*284*	*147*	*137*	..	..	*147*	*130*	*4*	..	*101*	*87*
	Tummichhot		*16*	*24*	*143*	*67*	*76*	..	..	*60*	*67*	..	..	*37*	*47*
168	Sundri	1,512.83	28	34	185	92	93	10	*7*	64	69	14	4	51	3
	Gumiyan Tola		*11*	*11*	*61*	*31*	*30*	..	..	*31*	*30*	..	..	*17*	*1*
	Mukaddam Tola		*11*	*11*	*67*	*32*	*35*	..	..	*26*	*33*	*8*	..	*18*	*1*
	Sundri		*6*	*12*	*57*	*29*	*28*	*10*	*7*	*7*	*6*	*6*	*4*	*16*	*1*
169	Budhna	1,117.76	49	57	278	141	137	7	6	115	110	4	..	82	7
	Budhna		*24*	*24*	*125*	*62*	*63*	..	..	*62*	*63*	*2*	..	*36*	*2*
	Gumiyan Tola		*8*	*8*	*29*	*16*	*13*	*7*	*6*	*9*	*7*	..	..	*8*	*1*
	Dongri Tola		*17*	*25*	*124*	*63*	*61*	..	..	*44*	*40*	*2*	..	*38*	*4*
170	Chandaniya	1,308.88	40	43	205	108	97	..	..	95	90	3	..	65	4
171	Tiwani	2,556.46	65	74	392	202	190	13	10	176	176	40	..	129	10
	Tiwani		34	34	204	102	102	7	6	95	96	10	..	*68*	*8*
	Mere Tola		*31*	*40*	*188*	*100*	*88*	*6*	*4*	*81*	*80*	*30*	..	*61*	*2*
172	Karkati	4,057.10	65	69	374	190	184	..	..	184	181	43	1	95	27
	Karkati		*22*	*23*	*140*	*71*	*69*	..	..	*65*	*66*	*15*	*1*	*36*	*1*

SOHAGPUR TAHSIL

WORKERS																						
I		II		III		IV		V(a)		V(b)		VI		VII		VIII		IX		X Non-Workers		L.C. No.
M	F	M	F	M	F	M	F	M	F	M	F	M	F	M	F	M	F	M	F	M	F	
17	18	19	20	21	22	23	24	25	26	27	28	29	30	31	32	33	34	35	36	37	38	1
23	..	*9*	*4*	..	..	*17*	*4*	..	..	..	..	..	..	..	..	..	..	..	..	*29*	*65*	
6	..	*10*	*2*	..	..	*5*	*1*	..	..	..	..	..	..	..	..	..	..	..	..	*16*	*34*	
106	46	13	7	2	..	3	..	..	..	..	..	..	..	..	..	..	..	3	..	78	189	155
79	28	..	5	7	..	..	..	6	..	..	..	1	..	..	..	..	..	7	..	73	136	156
62	*21*	..	*5*	*5*	..	..	..	*3*	..	..	..	*1*	..	..	..	..	..	*7*	..	*59*	*100*	
..	..	..	..	..	..	..	..	.. Uninhabited		..	..	..	..	..	..	..	..	..	..	..	..	
5	*2*	..	..	..	..	..	..	*1*	..	..	..	..	..	..	..	..	..	..	..	*3*	*3*	
12	*5*	..	..	..	..	..	..	*2*	..	..	..	..	..	..	..	..	..	..	..	*11*	*30*	
111	65	20	26	..	..	2	..	1	..	1	..	..	..	..	..	3	..	..	..	109	176	157
75	1	24	10	..	..	2	..	2	..	..	..	..	..	..	..	1	..	11	..	105	215	158
20	..	27	1	1	..	..	..	*2*	..	..	..	..	..	..	..	..	..	*11*	..	*58*	*120*	
35	..	*4*	*3*	..	..	*1*	..	..	..	..	..	..	..	..	..	*1*	..	..	..	*38*	*73*	
1	..	*8*	*1*	..	..	*1*	..	..	..	..	..	..	..	..	..	..	..	..	..	*9*	*22*	
21	..	27	1	1	..	7	..	2	..	..	..	..	..	..	..	..	..	..	..	64	116	159
79	..	20	12	..	..	8	..	..	..	..	..	..	..	..	..	10	..	2	1	81	173	160
61	..	*20*	*7*	..	..	*5*	..	..	..	..	..	..	..	..	..	*10*	..	*2*	*1*	*65*	*138*	
18	..	*5*	..	..	..	*3*	..	..	..	..	..	..	..	..	..	..	..	..	..	*16*	*35*	
163	6	12	9	10	..	7	..	4	..	..	1	1	..	..	..	20	..	7	2	167	358	161
2	..	..	..	..	..	..	..	..	..	..	*1*	*1*	..	..	..	..	..	..	..	*1*	*10*	
118	*2*	*7*	*6*	*10*	..	*7*	..	*2*	..	..	..	..	..	..	..	*11*	..	*7*	*2*	*115*	*274*	
43	*4*	*5*	*3*	..	..	..	..	*2*	..	..	..	..	..	..	..	*9*	..	..	..	*51*	*74*	
102	..	8	2	..	..	..	..	..	..	..	..	..	..	..	..	..	..	..	..	88	181	162
46	..	*3*	2	..	..	..	..	..	..	..	..	..	..	..	..	..	..	..	..	*43*	*89*	
56	..	*5*	..	..	..	..	..	..	..	..	..	..	..	..	..	..	..	..	..	*45*	*92*	
..	..	..	..	..	..	..	..	.. Uninhabited		..	..	..	..	..	..	..	..	..	..	..	..	163
51	..	16	4	2	..	..	..	1	..	..	..	..	..	1	..	..	..	..	..	50	117	164
25	..	*6*	*1*	*1*	..	..	..	..	..	..	..	..	..	..	..	..	..	..	..	*20*	*49*	
26	..	*10*	*3*	*1*	..	..	..	*1*	..	..	..	..	..	*1*	..	..	..	..	..	*30*	*68*	
39	..	13	3	5	..	..	..	2	..	..	..	..	..	..	..	..	..	..	..	44	113	165
3	..	*2*	*2*	*1*	..	..	..	*2*	..	..	..	..	..	..	..	..	..	..	..	*3*	*17*	
28	..	*5*	*1*	*3*	..	..	..	..	..	..	..	..	..	..	..	..	..	..	..	*27*	*74*	
8	..	*6*	..	*1*	..	..	..	..	..	..	..	..	..	..	..	..	..	..	..	*14*	*22*	
81	33	69	71	..	..	..	..	5	..	..	..	..	..	1	..	..	..	6	..	115	154	166
45	*14*	*60*	*54*	..	..	..	..	*4*	..	..	..	..	..	*1*	..	..	..	*6*	..	*76*	*122*	
36	*19*	*9*	*17*	..	..	..	..	*1*	..	..	..	..	..	..	..	..	..	..	..	*39*	*32*	
126	118	8	16	2	..	..	..	..	..	..	..	..	..	..	..	..	..	2	..	76	79	167
94	*78*	*4*	*9*	*1*	..	..	..	..	..	..	..	..	..	..	..	..	..	*2*	..	*46*	*50*	
32	*40*	*4*	*7*	*1*	..	..	..	..	..	..	..	..	..	..	..	..	..	..	..	*30*	*29*	
44	2	1	1	1	..	..	..	4	..	..	..	..	..	1	..	..	..	..	..	41	90	168
17	..	..	*1*	..	..	..	..	..	..	..	..	..	..	..	..	..	..	..	..	*14*	*29*	
16	*1*	..	..	*1*	..	..	..	..	..	..	..	..	..	*1*	..	..	..	..	..	*14*	*34*	
11	*1*	*1*	..	..	..	..	..	*4*	..	..	..	..	..	..	..	..	..	..	..	*13*	*27*	
68	1	9	6	..	..	..	..	5	..	..	..	..	..	..	..	..	..	..	..	59	130	169
36	*1*	..	*1*	..	..	..	..	..	..	..	..	..	..	..	..	..	..	..	..	*26*	*61*	
3	..	*1*	*1*	..	..	..	..	*4*	..	..	..	..	..	..	..	..	..	..	..	*8*	*12*	
29	..	*8*	*4*	..	..	..	..	*1*	..	..	..	..	..	..	..	..	..	..	..	*25*	*57*	
62	4	2	..	1	..	..	..	..	..	..	..	..	..	..	..	..	..	..	..	43	93	170
92	2	23	8	..	..	..	..	5	..	1	..	..	..	6	..	..	..	2	..	73	180	171
50	*1*	*15*	*7*	..	..	..	..	*3*	..	..	..	..	..	..	..	..	..	..	..	*34*	*94*	
42	*1*	*8*	*1*	..	..	..	..	*2*	..	..	..	..	..	*6*	..	..	..	*2*	..	*39*	*86*	
74	9	3	18	1	..	1	..	2	..	..	..	..	..	..	..	10	..	4	..	95	157	172
3	*6*	..	*5*	..	..	..	..	..	..	..	..	..	..	..	..	*1*	..	*4*	..	*35*	*58*	

PRIMARY CENSUS ABSTRACT

L.C. No.	Name of Village/ Town/Ward/ Urban Block	Area of village in Acres and of Town/ Ward in Km²	Occupied residential houses	No. of Households	Total Population (including institutional and houseless population)			Scheduled Castes		Scheduled Tribes		Literate and educated persons		(I-IX) Total Workers	
					P	M	F	M	F	M	F	M	F	M	F
1	2	3	4	5	6	7	8	9	10	11	12	13	14	15	16
	Kathwa Tola		*19*	*20*	*88*	*44*	*44*	..	..	*44*	*44*	*11*	..	*27*	..
	Bitta Tola		*16*	*18*	*106*	*52*	*54*	..	..	*52*	*54*	*11*	..	*24*	*9*
	Dongri Tola		*8*	*8*	*40*	*23*	*17*	..	..	*23*	*17*	6	..	*8*	..
173	Barhai	6,617,66	55	57	341	186	155	..	..	180	149	28	2	96	24
	Barhai		*15*	*15*	*81*	*41*	*40*	..	..	*38*	*35*	*9*	..	*22*	*6*
	Chhindri Tola		*11*	*12*	*77*	*46*	*31*	..	..	*43*	*30*	*11*	..	*22*	*5*
	Amha Tola		*13*	*14*	*80*	*40*	*40*	..	..	*40*	*40*	*5*	*2*	*23*	*9*
	Agariyan Tola		*16*	*16*	*103*	*59*	*44*	..	..	*59*	*44*	*3*	..	*29*	*4*
174	Githouri	1,928.28	23	27	114	57	57	..	..	51	53	8	..	31	9
175	Patnar Khurd	3,090.67	..	..	..	Uninhabited		..	..	..	..	..	..	..	..
176	Patnar Kalan	2,496.78	27	30	130	68	62	..	..	36	40	17	3	37	17
	Patnar Kalan		*13*	*16*	*63*	*31*	*32*	..	..	*30*	*31*	*5*	*2*	*23*	*13*
	Ahiran Tola		*14*	*14*	*67*	*37*	*30*	..	..	*6*	*9*	*12*	*1*	*14*	*4*
177	Ghunghuti	3,880.83	185	203	762	403	359	11	6	233	224	55	9	267	125
	Ghunghuti		*55*	*60*	*236*	*115*	*121*	*3*	*5*	*83*	89	*1*	*4*	*69*	*53*
	Patpatiha Tola		*30*	*35*	*146*	*75*	*71*	..	..	*53*	*48*	*8*	..	*56*	*20*
	Hahari		*5*	*5*	*27*	*15*	*12*	..	..	*3*	*1*	..	..	*10*	*1*
	Khatki Tola		*8*	*9*	*39*	*19*	*20*	..	..	*19*	*20*	..	..	*17*	*6*
	Bulha Tola		*8*	*8*	*35*	*19*	*16*	..	..	*19*	*16*	..	..	*14*	*6*
	Gaya Patpar		*13*	*14*	*63*	*42*	*21*	*6*	..	*18*	*14*	..	..	*23*	*8*
	Station Tola		*53*	*59*	*166*	*90*	*66*	*2*	*1*	*12*	*9*	*46*	*5*	*60*	*12*
	Gandhigram		*11*	*23*	*60*	*28*	*32*	..	..	*26*	*27*	..	..	*18*	*19*
178	Chanpur	1,592.12	35	42	174	94	80	..	..	72	71	17	..	68	27
	Chanpur		*25*	*31*	*123*	*70*	*53*	..	..	*49*	*44*	*13*	..	*52*	*11*
	Chhidha Tola		*10*	*11*	*51*	*24*	*27*	..	..	*23*	*27*	*4*	..	*16*	*16*
179	Bhadhannara	1,975.47	*28*	28	167	85	82	..	..	85	82	1	..	61	46
180	Jamudi	1,094.16	41	49	225	117	108	..	..	117	108	42	2	71	3
181	Dhaurai	2,141.77	80	96	447	223	224	6	9	212	213	50	3	132	4
	Dongri Tola		*24*	*27*	*116*	*55*	*61*	*3*	*5*	*52*	*56*	*14*	*2*	*33*	..
	Gatthi Tola		*19*	*27*	*128*	*67*	*61*	..	..	*66*	*61*	*25*	*1*	*42*	*1*
	Dowan Tola		*11*	*14*	*59*	*28*	*31*	..	..	28	*31*	6	..	*17*	..
	Palihan Tola		*19*	*21*	*108*	*54*	*54*	*3*	*4*	*47*	*48*	*3*	..	*26*	*3*
	Gedha Tola		*7*	*7*	*36*	*19*	*17*	..	..	*19*	*17*	*2*	..	*14*	..
182	Barwahi	1,621.41	141	162	943	473	470	11	11	353	367	93	17	260	209
	Khuman Tola		*36*	*40*	*202*	*103*	*99*	*9*	*10*	*94*	*89*	*11*	*1*	60	*54*
	Dadra Tola		*47*	*47*	*277*	*136*	*141*	*2*	*1*	*134*	*140*	*12*	..	*86*	*77*
	School Tola		*43*	*56*	*364*	*189*	*175*	..	..	*86*	*87*	*61*	*15*	*89*	*55*
	Jamuniha Tola		*15*	*19*	*100*	*45*	*55*	..	..	*39*	*51*	*9*	*1*	*25*	*23*
183	Arjuni	3,245.88	29	40	205	101	104	..	..	55	57	3	..	59	2
184	Bhadra	1,054.51	28	32	178	89	89	..	..	87	86	..	..	54	6
	Kachhra Tola		*6*	*6*	*40*	*20*	*20*	..	..	*20*	*20*	..	.	*11*	..
	Khairwas Tola		*22*	*26*	*138*	*69*	*69*	..	..	*67*	*66*	..	..	*43*	*6*
185	Pahariya	882.55	55	59	289	145	144	8	12	57	50	3	2	75	3
	Mahatman Tola		*13*	*13*	*65*	*38*	*27*	..	..	*8*	*5*	*1*	..	*22*	*2*
	Nawa Tola		*42*	*46*	*224*	*107*	*117*	*8*	*12*	*49*	*45*	*2*	*2*	*53*	*1*
186	Bhimmadongri	775.94	59	60	302	157	145	4	2	74	61	26	9	79	2
	Kondwa Tola		*33*	*33*	*159*	*88*	*71*	*4*	*2*	*74*	*61*	*3*	..	*42*	*2*
	Ahiran Tola		*26*	*27*	*143*	*69*	*74*	..	..	..	..	*23*	*9*	*37*	..
187	Neusa	3,371.74	25	25	123	64	59	..	..	64	59	..	..	35	13
188	Ghaghadar	810.37	22	25	151	82	69	..	..	82	69	15	..	56	24
189	Mohtarai	999.17	76	86	310	161	149	..	..	146	133	28	6	90	32
	Bagghari Tola		*38*	*38*	*66*	*38*	*28*	..	..	*38*	*28*	..	..	20	*2*

SOHAGPUR TAHSIL

WORKERS																						
I		II		III		IV		V(a)		V(b)		VI		VII		VIII		IX		X Non-Workers		L.C. N.
M	F	M	F	M	F	M	F	M	F	M	F	M	F	M	F	M	F	M	F	M	F	
17	18	19	20	21	22	23	24	25	26	27	28	29	30	31	32	33	34	35	36	37	38	1
21	*1*	*2*	*6*	..	..	..	..	*2*	..	..	..	..	..	..	..	*2*	..	..	..	*17*	*37*	
17	*2*	..	*7*	*1*	..	*1*	..	..	..	..	..	..	..	..	..	*5*	..	..	..	*28*	*45*	
5	..	*1*	..	..	..	..	..	..	..	..	..	..	..	..	..	*2*	..	..	..	*15*	*17*	
67	13	11	11	6	..	2	..	5	..	..	..	..	..	..	..	2	..	3	..	90	131	173
17	*2*	*4*	*4*	..	..	..	..	..	..	..	..	..	..	..	..	..	..	*1*	..	*19*	*34*	
19	*4*	..	*1*	..	..	*1*	..	..	..	..	..	..	..	..	..	*1*	..	*1*	..	*24*	*26*	
15	*5*	*3*	*4*	*2*	..	*1*	..	..	..	..	..	..	..	..	..	*1*	..	*1*	..	*17*	*31*	
16	*2*	*4*	*2*	*4*	..	..	..	*5*	..	..	..	..	..	..	..	..	..	..	..	*30*	*40*	
23	4	4	5	2	..	..	..	..	..	..	..	..	..	..	..	2	..	..	..	26	48	174
..	..	..	..	..	..	..	..	..	Uninhabited			..	..	..	..	..	..	..	..	..	..	175
20	2	9	13	5	..	..	..	3	2	..	..	..	..	..	..	..	..	..	..	31	45	176
17	*2*	*6*	*11*	..	..	..	..	..	..	..	..	..	..	..	..	..	..	..	..	*8*	*19*	
3	..	*3*	*2*	*5*	..	..	..	*3*	*2*	..	..	..	..	..	..	..	..	..	..	*23*	*26*	
61	21	82	95	53	7	..	..	..	..	5	2	..	..	35	..	4	..	27	..	136	234	177
27	*2*	*30*	*49*	*4*	..	..	..	..	..	*1*	*2*	..	..	..	..	..	..	*7*	..	*46*	*68*	
13	*8*	*12*	*10*	*19*	*2*	..	..	..	..	..	..	..	..	*7*	..	*2*	..	*3*	..	*19*	*51*	
..	..	*4*	*1*	*4*	..	..	..	..	..	..	..	..	..	*2*	..	..	..	..	..	*5*	*11*	
6	*4*	*4*	*2*	*7*	..	..	..	..	..	..	..	..	..	..	..	..	..	..	..	*2*	*14*	
2	*2*	*7*	*4*	*5*	..	..	..	..	..	..	..	..	..	..	..	..	..	..	..	*5*	*10*	
3	..	*8*	*6*	*8*	*2*	..	..	..	..	*3*	..	..	..	..	..	..	..	*1*	..	*19*	*13*	
1	*5*	*9*	*4*	*5*	*3*	..	..	..	..	*1*	..	..	..	*26*	..	*2*	..	*16*	..	*30*	*54*	
9	..	*8*	*19*	*1*	..	..	..	..	..	..	..	..	..	..	..	..	..	..	..	*10*	*13*	
37	21	3	5	10	..	..	..	1	1	..	..	..	..	..	..	16	..	1	..	26	53	178
25	*6*	*3*	*5*	*9*	..	..	..	..	..	..	..	..	..	..	..	*14*	..	*1*	..	*18*	*42*	
12	*15*	..	..	*1*	..	..	..	*1*	*1*	..	..	..	..	..	..	*2*	..	..	..	*8*	*11*	
37	23	15	23	5	..	..	..	3	..	..	..	..	..	..	..	..	..	1	..	24	36	179
69	1	2	2	..	..	..	..	..	..	..	..	..	..	..	..	..	..	..	..	46	105	180
120	2	4	1	2	..	..	..	2	1	4	..	..	..	..	..	..	..	..	..	91	220	181
29	..	*2*	..	..	..	..	..	*2*	..	..	..	..	..	..	..	..	..	..	..	*22*	*61*	
41	..	*1*	*1*	..	..	..	..	..	..	..	..	..	..	..	..	..	..	..	..	*25*	*60*	
15	..	..	..	*2*	..	..	..	..	..	..	..	..	..	..	..	..	..	..	..	*11*	*31*	
21	*2*	*1*	..	..	..	..	..	..	*1*	*4*	..	..	..	..	..	..	..	..	..	*28*	*51*	
14	..	..	..	..	..	..	..	..	..	..	..	..	..	..	..	..	..	..	..	*5*	*17*	
149	5	89	204	7	..	..	..	5	..	2	..	..	..	..	..	1	..	7	..	213	261	182
36	..	*18*	*54*	*1*	..	..	..	*4*	..	..	..	..	..	..	..	*1*	..	..	..	*43*	*45*	
69	..	*23*	*77*	..	..	..	..	..	..	..	..	..	..	..	..	..	..	*3*	..	*50*	*64*	
37	*1*	*41*	*54*	*5*	..	..	..	..	..	*2*	..	..	..	..	..	..	..	*4*	..	*100*	*120*	
16	*4*	*7*	*19*	*1*	..	..	..	*1*	..	..	..	..	..	..	..	..	..	..	..	*20*	*32*	
56	1	3	1	..	..	..	..	..	..	..	..	..	..	..	..	..	..	..	..	42	102	183
49	..	5	6	..	..	..	..	..	..	..	..	..	..	..	..	..	..	..	..	35	83	184
11	..	..	..	..	..	..	..	..	..	..	..	..	..	..	..	..	..	..	..	*9*	*20*	
38	..	*5*	*6*	..	..	..	..	..	..	..	..	..	..	..	..	..	..	..	..	*26*	*63*	
46	2	29	1	..	..	..	..	..	..	..	..	..	..	..	..	..	..	..	..	70	141	185
11	*1*	*11*	*1*	..	..	..	..	..	..	..	..	..	..	..	..	..	..	..	..	*16*	*25*	
35	*1*	*18*	..	..	..	..	..	..	..	..	..	..	..	..	..	..	..	..	..	*54*	*116*	
49	1	23	1	4	..	..	..	..	..	1	..	..	..	..	..	..	..	2	..	78	143	146
24	*1*	*16*	*1*	*1*	..	..	..	..	..	*1*	..	..	..	..	..	..	..	..	..	*46*	*69*	
25	..	*7*	..	*3*	..	..	..	..	..	..	..	..	..	..	..	..	..	*2*	..	*32*	*74*	
32	10	3	3	..	..	..	..	..	..	..	..	..	..	..	..	..	..	..	..	29	46	187
52	22	4	2	..	..	..	..	..	..	..	..	..	..	..	..	..	..	..	..	26	45	188
69	21	21	11	..	..	..	..	..	..	..	..	..	..	..	..	..	..	..	..	71	117	189
13	*1*	*7*	*1*	..	..	..	..	..	..	..	..	..	..	..	..	..	..	..	..	*18*	*26*	

PRIMARY CENSUS ABSTRACT

L.C. No.	Name of Village/ Town/Ward/ Urban Block	Area of village in Acres and of Town/ Ward in Km²	Occu- pied resi- dential houses	No. of House- holds	Total Population (including institutioual and house- less population)			Scheduled Castes		Scheduled Tribes		Literate and educated persons		(I-IX) Total Workers	
					P	M	F	M	F	M	F	M	F	M	F
1	2	3	4	5	6	7	8	9	10	11	12	13	14	15	16
	Baniyan Tola		*23*	*29*	*143*	*72*	*71*	..	..	*57*	*55*	*24*	*5*	*42*	*26*
	Khalo Tola		*15*	*19*	*101*	*51*	*50*	..	..	*51*	*50*	*4*	*1*	*28*	*4*
190	Balbai	1,300.17	22	22	185	94	91	..	..	84	81	9	1	45	23
	Choki Tola		*1*	*1*	*44*	*24*	*20*	..	..	*24*	*20*	..	..	*11*	*2*
	Ghudaha Tola		*21*	*21*	*141*	*70*	*71*	..	..	*60*	*61*	*9*	*1*	*34*	*21*
191	Odari	395.82	108	115	619	314	305	8	5	269	262	59	2	162	50
	Sadak Tola		*30*	*32*	*193*	*95*	*98*	..	..	*68*	*69*	*23*	*1*	*53*	*12*
	Talawa Tola		*54*	*54*	*257*	*129*	*128*	*4*	*3*	*118*	*120*	*18*	..	*66*	*34*
	Amaha Tola		*24*	*29*	*169*	*90*	*79*	*4*	*2*	*83*	*73*	*18*	*1*	*41*	*4*
192	Bakeli	2,720.87	218	232	1,437	758	679	81	72	391	364	72	12	358	19
	Dongri Tola		*57*	*57*	*333*	*176*	*157*	*13*	*13*	..	..	..	..	*81*	..
	Mohar Tola		*123*	*137*	*872*	*461*	*411*	*68*	*59*	*270*	*253*	*68*	*12*	*228*	*18*
	Bada Tola		*38*	*38*	*232*	*121*	*111*	..	..	*121*	*111*	*4*	..	*49*	*1*
193	Intore	646.75	9	9	46	23	23	..	..	21	21	3	1	12	3
194	Amiliha	925.47	150	157	735	368	367	18	18	276	273	49	8	230	190
	Kolad Tola		*43*	*45*	*208*	*104*	*104*	*18*	*18*	*72*	*72*	*14*	*1*	*61*	*63*
	Dapri Tola		*41*	*41*	*200*	*99*	*101*	..	..	*97*	*100*	*16*	..	*73*	*59*
	Amiliha Tola		*45*	*50*	*213*	*113*	*100*	..	..	*104*	*100*	*13*	..	*71*	*58*
	Ahiran Tola		*21*	*21*	*114*	*52*	*62*	..	..	*3*	*1*	*6*	*7*	*30*	*10*
195	Semriha	441.37	56	57	268	138	130	..	..	125	124	11	2	87	67
	Parmesara Tola		*15*	*15*	*70*	*38*	*32*	..	..	*38*	*32*	..	..	*20*	*15*
	Semriha Tola		*41*	*42*	*198*	*100*	*98*	..	..	*87*	*92*	*11*	*2*	*67*	*52*
196	Salaiya	1,189.12	134	134	782	396	386	31	26	244	225	12	2	191	51
	Patra Tola		*77*	*77*	*428*	*224*	*204*	*31*	*26*	*105*	*78*	*10*	*2*	*111*	*19*
	Dongri Tola		*24*	*24*	*163*	*81*	*82*	..	..	*81*	*82*	..	..	*39*	*18*
	Mauhai Tola		*33*	*33*	*191*	*91*	*100*	..	..	*58*	*65*	*2*	..	*41*	*14*
197	Medhki	1,147.85	96	96	554	279	275	..	..	140	137	77	..	135	48
198	Deogawan	846.85	38	38	194	103	91	..	..	77	74	..	..	55	25
	Dongri Tola		*4*	*4*	*18*	*7*	*11*	..	..	*7*	*11*	..	..	*3*	..
	Baigan Tola		*23*	*23*	*100*	*55*	*45*	..	..	*55*	*45*	..	..	*30*	*23*
	Ahiran Tola		*11*	*11*	*76*	*41*	*35*	..	..	*15*	*18*	..	..	*22*	*2*
199	Chandaniya	969.60	71	71	351	178	173	..	..	120	118	8	..	89	..
	Upar Tola		*20*	*20*	*83*	*45*	*38*	..	..	*45*	*38*	..	..	*21*	..
	Madwa Tola		*23*	*23*	*116*	*59*	*57*	..	..	*15*	*18*	..	..	*28*	..
	Khale Tola		*28*	*28*	*152*	*74*	*78*	..	..	*60*	*62*	*8*	..	*40*	..
200	Bandhwa Khurd	692.93	58	58	276	141	135	12	9	102	110	6	..	70	..
	Ailhai Tola		*4*	*4*	*19*	*11*	*8*	..	..	*11*	*11*	..	..	*5*	..
	Patpar Tola		*13*	*13*	*57*	*33*	*24*	*5*	*3*	*14*	*15*	*4*	..	*17*	..
	Khalo Tola		*41*	*41*	*200*	*97*	*103*	*7*	*6*	*77*	*84*	*2*	..	*48*	..
201	Majhigawan	3,513.67	10	12	69	34	35	..	..	32	33	6	..	18	1
202	Marba Tola	123.14	29	29	201	100	101	..	..	96	100	14	..	55	5
203	Mahroai	1,792.75	27	33	152	71	81	5	8	59	61	5	4	44	19
204	Kannabahara	891·43	27	30	160	89	71	..	..	65	54	4	..	47	14
	Baigan Tola		*19*	*20*	*106*	*60*	*46*	..	..	*60*	*46*	..	..	*34*	*13*
	Pathan Tola		*8*	*10*	*54*	*29*	*25*	..	..	*5*	*8*	*4*	..	*3*	*1*
205	Badhwabada	994.90	54	73	292	148	144	..	..	92	97	41	5	84	15
	Basti Tola		*40*	*47*	*204*	*99*	*105*	..	..	*83*	*92*	*16*	..	*54*	*14*
	Station Tola		*14*	*26*	*88*	*49*	*39*	..	..	*9*	*5*	*25*	*5*	*30*	*1*
206	Bargawa	477.26	..	..	..	Uninhabited		..	..	..	..	..	..	..	..
207	Kholkhamra	1,140.38	55	57	284	131	153	..	..	87	102	17	1	73	16
	Gujan Tola		*31*	*31*	*144*	*67*	*77*	..	..	*48*	*49*	*7*	..	*34*	*11*
	Kudra Tola		*24*	*26*	*140*	*64*	*76*	..	..	*39*	*53*	*10*	..	*39*	*5*

SOHAGPUR TAHSIL

WORKERS																						
I		II		III		IV		V(a)		V(b)		VI		VII		VIII		IX		X Non-Workers		L.C. No.
M	F	M	F	M	F	M	F	M	F	M	F	M	F	M	F	M	F	M	F	M	F	
17	18	19	20	21	22	23	24	25	26	27	28	29	30	31	32	33	34	35	36	37	38	1
30	*17*	*12*	*9*	..	..	..	..	..	..	..	..	..	..	..	..	..	..	..	..	*30*	*45*	
26	*3*	*2*	*1*	..	..	..	..	..	..	..	..	..	..	..	..	..	..	..	..	*28*	*46*	
45	23	..	..	..	..	..	..	..	..	..	..	..	..	..	..	..	..	..	..	49	68	190
11	*2*	..	..	..	..	..	..	..	..	..	..	..	..	..	..	..	..	..	..	*13*	*18*	
34	*21*	..	..	..	..	..	..	..	..	..	..	..	..	..	..	..	..	..	..	*36*	*50*	
161	3	1	47	..	..	..	..	..	..	..	..	..	..	..	..	..	..	..	..	152	255	191
55	..	..	*12*	..	..	..	..	..	..	..	..	..	..	..	..	..	..	..	..	*40*	*86*	
65	*2*	*1*	*32*	..	..	..	..	..	..	..	..	..	..	..	..	..	..	..	..	*63*	*94*	
41	*1*	..	*3*	..	..	..	..	..	..	..	..	..	..	..	..	..	..	..	..	*49*	*75*	
228	3	90	9	1	..	..	..	22	6	..	..	..	..	2	..	..	..	15	1	400	*660*	192
66	..	*12*	..	..	..	..	..	..	..	..	..	..	..	..	..	..	..	*3*	..	*95*	*157*	
118	*3*	*73*	*8*	*1*	..	..	..	*22*	*6*	..	..	..	..	*2*	..	..	..	*12*	*1*	*233*	*393*	
44	..	*5*	*1*	..	..	..	..	..	..	..	..	..	..	..	..	..	..	..	..	*72*	*110*	
8	..	4	3	..	..	..	..	..	..	..	..	..	..	..	..	..	..	..	..	11	20	193
107	4	102	179	18	5	..	..	4	2	..	..	..	..	..	..	..	..	4	..	133	177	194
33	*2*	*25*	*61*	*3*	..	..	..	..	..	..	..	..	..	..	..	..	..	..	..	*43*	*41*	
28	*2*	*37*	*54*	4	*1*	..	..	*4*	*2*	..	..	..	..	..	..	..	..	..	..	*26*	*42*	
26	..	*31*	*54*	*10*	*4*	..	..	..	..	..	..	..	..	..	..	..	..	*4*	..	*42*	*42*	
20	..	*9*	*10*	*1*	..	..	..	..	..	..	..	..	..	..	..	..	..	..	..	*22*	*52*	
33	3	37	61	13	3	..	..	..	..	..	..	..	..	..	..	..	..	4	..	51	63	195
9	..	*10*	*15*	*1*	..	..	..	..	..	..	..	..	..	..	..	..	..	..	..	*18*	*17*	
24	*3*	*27*	*46*	*12*	*3*	..	..	..	..	..	..	..	..	..	..	..	..	*4*	..	*33*	*46*	
124	2	40	38	18	10	..	1	6	..	..	..	..	..	..	..	..	..	3	..	205	335	196
74	*1*	*15*	*9*	*15*	*8*	..	*1*	*5*	..	..	..	..	..	..	..	..	..	*2*	..	*113*	*185*	
22	*1*	*14*	*17*	*2*	..	..	..	..	..	..	..	..	..	..	..	..	..	*1*	..	*42*	*64*	
28	..	*11*	*12*	*1*	*2*	..	..	*1*	..	..	..	..	..	..	..	..	..	..	..	*50*	*86*	
72	1	44	47	3	..	3	..	2	..	..	..	..	..	..	..	..	..	11	..	144	227	197
33	.	19	25	2	..	1	..	..	..	..	..	..	..	..	..	..	..	..	..	48	66	198
2	..	..	..	..	..	*1*	..	..	..	..	..	..	..	..	..	..	..	..	..	*4*	*11*	
14	..	*16*	*23*	..	..	..	..	..	..	..	..	..	..	..	..	..	..	..	..	*25*	*22*	
17	..	*3*	*2*	*2*	..	..	..	..	..	..	..	..	..	..	..	..	..	..	..	*19*	*33*	
18	..	67	..	..	..	..	..	..	..	..	..	..	..	..	..	..	..	4	..	89	173	199
4	..	*17*	..	..	..	..	..	..	..	..	..	..	..	..	..	..	..	..	..	*24*	*38*	
3	..	*21*	..	..	..	..	..	..	..	..	..	..	..	..	..	..	..	..	..	*31*	*57*	
7	..	*29*	..	..	..	..	..	..	..	..	..	..	..	..	..	..	..	*4*	..	*34*	*78*	
30	..	39	..	..	..	..	..	..	..	..	..	..	..	..	..	..	..	1	..	71	135	200
..	..	*5*	..	..	..	..	..	..	..	..	..	..	..	..	..	..	..	..	..	*6*	*8*	
2	..	*14*	..	..	..	..	..	..	..	..	..	..	..	..	..	..	..	*1*	..	*16*	*24*	
28	..	*20*	..	..	..	..	..	..	..	..	..	..	..	..	..	..	..	..	..	*49*	*103*	
15	..	1	1	..	..	..	..	..	..	..	..	..	..	..	..	..	..	2	..	16	34	201
45	1	8	3	1	..	..	..	1	1	..	..	..	..	..	..	..	..	..	..	45	96	202
18	..	18	16	3	..	..	..	3	3	..	..	..	..	..	..	..	..	2	..	27	62	203
31	1	16	13	..	..	..	..	..	..	..	..	..	..	..	..	..	..	..	..	42	57	204
18	*1*	*16*	*12*	..	..	..	..	..	..	..	..	..	..	..	..	..	..	..	..	*26*	*33*	
13	..	..	*1*	..	..	..	..	..	..	..	..	..	..	..	..	..	..	..	..	*16*	*24*	
28	1	14	12	3	1	..	.	..	..	..	..	..	..	..	..	25	..	14	1	64	129	205
27	*1*	*14*	*12*	*2*	*1*	..	..	..	..	..	..	..	..	..	..	*7*	..	*4*	..	*45*	*91*	
1	..	..	..	*1*	..	..	..	..	..	..	..	..	..	..	..	*18*	..	*10*	*1*	*19*	*38*	
..	..	..	..	..	..	..	..	..	Uninhabited			..	..	..	..	..	..	..	..	..	..	206
30	2	39	14	..	..	..	..	2	..	..	..	..	..	..	..	..	..	2	..	58	137	207
15	*1*	*17*	*10*	..	..	..	..	..	..	..	..	..	..	..	..	..	..	*2*	..	*33*	*66*	
15	*1*	*22*	*4*	..	..	..	..	*2*	..	..	..	..	..	..	..	..	..	..	..	**25**	***71***	

PRIMARY CENSUS ABSTRACT

L.C. No.	Name of Village/ Town/Ward/ Urban Block	Area of village in Acres and of Town/ Ward in Km²	Occupied residential house	No. of Households	Total Population (including institutional and houseless population)			Scheduled Castes		Scheduled Tribes		Literate and educated persons		(I-IX) Total Workers	
					P	M	F	M	F	M	F	M	F	M	F
1	2	3	4	5	6	7	8	8	9	11	12	13	14	15	16
208	Chaka	657.00	56	61	297	146	151	4	7	67	60	26	5	68	16
	Thakuran Tola		*17*	*17*	*99*	*49*	*50*	*4*	*7*	*20*	*15*	*12*	*3*	*22*	*2*
	Kudara Tola		*39*	*44*	*198*	*97*	*101*	..	..	*47*	*45*	*14*	*2*	*46*	*14*
209	Narbar	599.90	46	53	269	135	134	..	..	88	79	2	..	97	14
210	Didwariya	554.12	30	37	202	109	93	..	..	109	93	..	..	68	7
211	Kachodar	1,572.28	42	46	291	141	150	5	4	132	140	23	4	75	1
212	Panwari	490.37	6	6	23	10	13	..	..	10	13	..	..	8	..
213	Amgar	2,568.37	58	61	324	169	155	..	..	166	149	4	..	79	..
214	Baghal Bahara	1,082.83	18	20	104	60	44	1	2	59	42	..	..	31	1
215	Raugarh	2,736.02	74	84	427	229	198	5	6	172	152	36	6	135	70
216	Andhera	1,290.18	75	84	486	246	240	23	25	199	188	50	2	142	91
217	Malachuwa	1,894.05	83	102	570	280	290	4	4	224	229	46	12	151	103
218	Hathpura	1,195.41	69	93	514	252	262	7	5	232	241	35	8	145	152
219	Black Padri	3,170.83	..	..	..	Uninhabited		..	..	..	..	..	..	..	..
220	Koshmaha Khurd	1,012.36	37	57	286	147	139	17	19	72	65	19	..	86	38
221	Koshmaha Kalan	551.02	42	43	215	104	111	4	1	98	109	7	1	64	17
	Chhotai Tola		*11*	*12*	*63*	*33*	*30*	*4*	*1*	*29*	*29*	..	..	*17*	*12*
	Kosmaha		*31*	*31*	*152*	*71*	*81*	..	..	*69*	*80*	*7*	*1*	*47*	*5*
222	Shahpur	1,066.44	150	161	766	384	382	5	9	155	155	88	17	202	96
	Kudra Tola		*17*	*21*	*105*	*56*	*49*	..	..	*55*	*48*	*1*	..	*31*	*28*
	Shahpur		*133*	*140*	*661*	*328*	*333*	*5*	*9*	*100*	*107*	*87*	*17*	*171*	*68*
223	Khamhariya Khurd	845.43	26	26	141	73	68	5	5	60	55	1	..	42	1
	Kudra Tola		*12*	*12*	*64*	*35*	*29*	..	..	*31*	*26*	..	..	*16*	..
	Khamhariya		*14*	*14*	*77*	*38*	*39*	*5*	*5*	*29*	*29*	*1*	..	*26*	*1*
224	Khamhariya Kalan	717.42	61	62	413	215	198	..	..	126	112	19	..	107	4
	Dadra Tola		*10*	*10*	*46*	*24*	*22*	..	..	*24*	*22*	..	..	*12*	*4*
	Khamhariya		*51*	*52*	*367*	*191*	*176*	..	..	*102*	*90*	*19*	..	*95*	..
225	Lamro	920.92	77	77	544	270	274	..	..	270	274	64	2	168	4
	Lamro		*38*	*38*	*279*	*132*	*147*	..	..	*132*	*147*	*36*	..	*82*	*1*
	Khumani		*23*	*23*	*151*	*80*	*71*	..	..	*80*	*71*	*17*	*2*	*54*	*2*
	Lingwan		*16*	*16*	*114*	*58*	*56*	..	..	*58*	*56*	*11*	..	*32*	*1*
226	Majhagawan	1,330.26	118	118	589	315	274	..	..	235	226	37	3	154	4
	Majhagawan		*105*	*105*	*495*	*267*	*228*	..	..	*190*	*183*	*35*	*3*	*133*	*4*
	Salaiya Tola		*13*	*13*	*94*	*48*	*46*	..	..	*45*	*43*	*2*	..	*21*	..
227	Pachdi	863.28	61	61	328	157	171	..	..	147	161	15	..	92	..
	Pachdi		*15*	*15*	*86*	*40*	*46*	..	..	*40*	*46*	*2*	..	*24*	..
	Goreya Tola		*26*	*26*	*130*	*66*	*64*	..	..	*56*	*54*	*12*	..	*37*	..
	Lokaita Tola		*20*	*20*	*112*	*51*	*61*	..	..	*51*	*61*	*1*	..	*31*	..
228	Khohai	1,157.37	18	19	80	37	43	..	..	37	43	2	..	23	5
229	Kathotiya	1,175.37	109	109	530	263	267	14	11	145	160	48	1	150	26
	Kathotiya		*71*	*71*	*426*	*217*	*209*	*7*	*4*	*110*	*112*	*38*	*1*	*125*	*22*
	Kudra Tola		*38*	*38*	*104*	*46*	*58*	*7*	*7*	*35*	*48*	*10*	..	*25*	*4*
230	Deori Tola	1,381.78	65	65	408	203	205	..	..	202	201	8	..	113	3
	Deori Tola		*1*	*1*	*7*	*3*	*4*	..	..	*3*	*4*	..	..	*2*	..
	Bihar		*50*	*50*	*293*	*144*	*149*	..	..	*144*	*146*	*3*	..	*79*	*3*
	Kudra Tola		*14*	*14*	*108*	*56*	*52*	..	..	*55*	*51*	*5*	..	*32*	..
231	Jugwari	2,222.18	90	104	527	264	263	9	12	164	163	18	..	151	28
	Jugwari		*64*	*78*	*385*	*196*	*189*	*9*	*12*	*100*	*93*	*16*	..	*112*	*22*
	Kachhra Tola		*8*	*8*	*58*	*30*	*28*	..	..	*29*	*28*	*1*	..	*16*	..
	Gumiyan Tola		*13*	*13*	*59*	*26*	*33*	..	..	*26*	*33*	..	..	*16*	*6*
	Dhoidwa		*5*	*5*	*25*	*12*	*13*	..	..	9	9	*1*	..	*7*	..
232	Virhuliya	489.73	16	16	81	44	37	..	..	36	31	5	3	28	5

SOHAGPUR TAHSIL

WORKERS																				X Non-Workers		L.C. No.
I		II		III		IV		V(a)		V(b)		VI		VII		VIII		IX				
M	F	M	F	M	F	M	F	M	F	M	F	M	F	M	F	M	F	M	F	M	F	
17	18	19	20	21	22	23	24	25	26	27	28	29	30	31	32	33	34	35	36	37	38	1
38	1	29	15	..	..	..	..	..	..	..	..	..	..	..	..	..	..	1	..	78	135	208
17	..	*5*	*2*	..	..	..	..	..	..	..	..	..	..	..	..	..	..	..	..	*27*	*48*	
21	*1*	*24*	*13*	..	..	..	..	..	..	..	..	..	..	..	..	..	..	*1*	..	*51*	*87*	
79	12	18	2	..	..	..	..	..	..	..	..	..	..	..	..	..	..	..	..	38	120	209
39	4	26	3	..	..	..	..	..	..	..	..	..	..	..	..	..	..	3	..	41	86	210
50	..	21	1	..	..	..	..	1	..	..	..	..	..	..	..	..	..	3	..	66	149	211
5	..	3	..	..	..	..	..	..	..	..	..	..	..	..	..	..	..	..	..	2	13	212
46	..	33	..	..	..	..	..	..	..	..	..	..	..	..	..	..	..	..	..	90	155	213
26	..	2	..	3	..	..	..	..	..	1	..	..	..	..	..	..	..	..	..	29	43	214
70	18	51	52	..	..	..	..	8	..	..	..	3	..	..	..	..	..	3	..	94	128	215
109	54	16	33	..	..	..	..	9	4	..	..	5	..	1	..	..	..	2	..	104	149	216
78	2	70	101	..	..	..	..	..	..	..	..	..	..	..	..	..	..	3	..	129	187	217
92	1	52	151	..	..	..	..	..	..	..	..	..	..	..	..	..	..	1	..	107	110	218
..	..	..	..	..	..	..	..	..	Uninhabited			..	..	..	..	..	..	..	..	..	..	219
39	3	46	35	..	..	..	..	..	..	..	..	..	..	..	..	..	..	1	..	61	101	220
56	..	6	17	..	..	..	..	..	..	..	..	..	..	..	..	1	..	1	..	40	94	221
12	..	*5*	*12*	..	..	..	..	..	..	..	..	..	..	..	..	..	..	..	..	*16*	*18*	
44	..	*1*	*5*	..	..	..	..	..	..	..	..	..	..	..	..	*1*	..	*1*	..	*24*	*76*	
113	10	79	86	..	..	..	..	2	..	..	..	..	..	..	..	..	..	8	..	182	286	222
8	*4*	*22*	*24*	..	..	..	..	..	..	..	..	..	..	..	..	..	..	*1*	..	*25*	*21*	
105	6	*57*	*62*	..	..	..	..	*2*	..	..	..	..	..	..	..	..	..	*7*	..	*157*	*265*	
28	..	14	1	..	..	..	..	..	..	..	..	..	..	..	..	..	..	..	..	31	67	223
9	..	*7*	..	..	..	..	..	..	..	..	..	..	..	..	..	..	..	..	..	*19*	*29*	
19	..	*7*	*1*	..	..	..	..	..	..	..	..	..	..	..	..	..	..	..	..	*12*	*38*	
81	..	23	4	..	..	..	..	..	..	..	..	..	..	..	..	1	..	2	..	108	194	224
2	..	*10*	*4*	..	..	..	..	..	..	..	..	..	..	..	..	..	..	..	..	*12*	*18*	
79	..	*13*	..	..	..	..	..	..	..	..	..	..	..	..	..	*1*	..	*2*	..	*96*	*176*	
151	..	11	4	3	..	..	..	1	..	1	..	..	..	..	..	..	..	1	..	102	270	225
76	..	*1*	*1*	*2*	..	..	..	*1*	..	*1*	..	..	..	..	..	..	..	*1*	..	*50*	*146*	
46	..	*7*	*2*	*1*	..	..	..	..	..	..	..	..	..	..	..	..	..	..	..	*26*	*69*	
29	..	*3*	*1*	..	..	..	..	..	..	..	..	..	..	..	..	..	..	..	..	*26*	*55*	
125	2	26	2	..	..	..	..	..	..	..	..	..	..	..	..	..	..	3	..	161	270	226
106	*2*	*24*	*2*	..	..	..	..	..	..	..	..	..	..	..	..	..	..	*3*	..	*134*	*224*	
19	..	*2*	..	..	..	..	..	..	..	..	..	..	..	..	..	..	..	..	..	*27*	*46*	
80	..	11	..	..	..	..	..	1	..	..	..	..	..	..	..	..	..	..	..	65	171	227
23	..	*1*	..	..	..	..	..	..	..	..	..	..	..	..	..	..	..	..	..	*16*	*46*	
29	..	*7*	..	..	..	..	..	*1*	..	..	..	..	..	..	..	..	..	..	..	*29*	*64*	
28	..	*3*	..	..	..	..	..	..	..	..	..	..	..	..	..	..	..	..	..	*20*	*61*	
20	..	3	5	..	..	..	..	..	..	..	..	..	..	..	..	..	..	..	..	14	38	228
110	2	30	24	..	..	..	..	6	..	..	..	..	..	..	..	2	..	2	..	113	241	229
91	*2*	*28*	*20*	..	..	..	..	*4*	..	..	..	..	..	..	..	*2*	..	..	..	*92*	*187*	
19	..	*2*	*4*	..	..	..	..	*2*	..	..	..	..	..	..	..	..	..	*2*	..	*21*	*54*	
89	..	24	3	..	..	..	..	..	..	..	..	..	..	..	..	..	..	..	..	90	202	230
1	..	*1*	..	..	..	..	..	..	..	..	..	..	..	..	..	..	..	..	..	*1*	*4*	
70	..	*9*	3	..	..	..	..	..	..	..	..	..	..	..	..	..	..	..	..	*65*	*146*	
18	..	*14*	..	..	..	..	..	..	..	..	..	..	..	..	..	..	..	..	..	*24*	*52*	
91	..	48	27	7	..	..	1	..	..	..	..	..	..	..	..	..	..	5	..	113	235	231
61	..	*40*	*21*	*6*	..	..	*1*	..	..	..	..	..	..	..	..	..	..	*5*	..	*84*	*167*	
16	..	..	..	..	..	..	..	..	..	..	..	..	..	..	..	..	..	..	..	*14*	*28*	
8	..	*8*	*6*	..	..	..	..	..	..	..	..	..	..	..	..	..	..	..	..	*10*	*27*	
6	..	..	..	*1*	..	..	..	..	..	..	..	..	..	..	..	..	..	..	..	*5*	*13*	
18	..	3	5	7	..	..	..	..	..	..	..	..	..	..	..	..	..	..	..	16	32	232

PRIMARY CENSUS ABSTRACT

L.C. No.	Name of Village/ Town/Ward/ Urban Block	Area of village in Acres and of Town/ Ward in Km²	Occupied residential house	No. of Households	Total Population (including institutional and houseless population)			Scheduled Castes		Scheduled Tribes		Literate and educated persons		(I-IX) Total Workers	
					P	M	F	M	F	M	F	M	F	M	F
1	2	3	4	5	6	7	8	9	10	11	12	13	14	15	16
233	Chandaniya Kalan	1,005.00	25	25	102	50	52	..	..	1	..	6	2	33	3
234	Bandhwa Bada	1,280.65	128	166	911	453	458	3	2	286	298	86	33	232	65
	Bandhwa Bada		*101*	*135*	*748*	*381*	*367*	*3*	*2*	*216*	*209*	*86*	*33*	*196*	*48*
	Lukam Tola		*2*	*2*	*19*	*8*	*11*	..	..	*8*	*11*	..	..	*3*	..
	Talak Tola		*14*	*16*	*78*	*32*	*46*	..	..	*32*	*46*	..	..	*16*	*16*
	Kudra Tola		*11*	*13*	*66*	*32*	*34*	..	..	*30*	*32*	..	..	*17*	*1*
235	Kelmaniya	3,153.10	170	170	818	429	389	21	21	342	291	33	6	268	193
	Bajrang Tola		*34*	*34*	*140*	*69*	*71*	*14*	*16*	*51*	*52*	*13*	*1*	*41*	*28*
	Bharra Tola		*19*	*19*	*95*	*45*	*50*	..	..	*45*	*50*	*1*	..	*28*	*27*
	Kelmaniya		*117*	*117*	*583*	*315*	*268*	*7*	*5*	*246*	*189*	*19*	*5*	*199*	*138*
236	Semariya	943.02	47	47	208	106	102	..	..	105	102	8	..	67	62
237	Harra Tola	659.00	63	63	340	169	171	6	2	110	126	14	4	100	76
238	Chatha	395.94	47	47	208	104	104	..	..	28	34	17	1	58	40
239	Pathra	1,276.89	141	144	770	392	378	12	7	186	182	67	9	205	93
	Baigan Tola		*21*	*23*	*112*	*53*	*59*	..	..	*40*	*47*	*3*	..	*29*	*16*
	Pathra		*120*	*121*	*658*	*339*	*319*	*12*	*7*	*146*	*135*	*64*	*9*	*176*	*77*
240	Bhamraha	808.90	158	158	738	380	358	1	3	260	251	70	6	210	153
	Serapani		*30*	*30*	*143*	*69*	*74*	..	..	*69*	*74*	*4*	..	*38*	*40*
	Bhamraha		*128*	*128*	*595*	*311*	*284*	*1*	*3*	*191*	*177*	*66*	*6*	*172*	*113*
241	Patkhai	4,768.43	184	184	869	437	432	16	22	342	325	20	..	263	123
	Patkhai		*4*	*4*	*22*	*11*	*11*	..	..	*11*	*11*	*2*	..	*8*	*2*
	Ferhai Tola		*10*	*10*	*42*	*21*	*21*	..	..	*15*	*14*	*4*	..	*12*	*7*
	Pakri Tola		*34*	*34*	*154*	*65*	*89*	..	..	*35*	*47*	*2*	..	*43*	*31*
	Bagaicha Tola		*47*	*47*	*212*	*106*	*106*	*12*	*19*	*81*	*76*	*6*	..	*66*	*26*
	Bahaura Tola		*18*	*18*	*97*	*50*	*47*	..	..	*37*	*34*	*1*	..	*35*	*14*
	Kolhu Tola		*71*	*71*	*342*	*184*	*158*	*4*	*3*	*163*	*143*	*5*	..	*99*	*43*
242	Amraha	1,302.32	183	183	1,005	483	522	24	19	226	247	130	12	278	177
	Amraha		*163*	*163*	*884*	*431*	*453*	*24*	*19*	*219*	*240*	*108*	*11*	*249*	*149*
	Kudri Tola		*20*	*20*	*121*	*52*	*69*	..	..	*7*	*7*	*22*	*1*	*29*	*28*
243	Bamuri	455.24	45	48	239	108	131	..	..	68	89	23	4	66	46
	Bamuri		*37*	*38*	*188*	*92*	*96*	..	..	*52*	*54*	*22*	*4*	*54*	*32*
	Tikuri Tola		*8*	*10*	*51*	*16*	*35*	..	..	*16*	*35*	*1*	..	*12*	*14*
244	Bamura	1,125.87	66	74	402	211	191	..	..	153	139	17	..	117	100
245	Madwa	603.77	73	80	364	179	185	14	12	131	131	31	1	87	15
246	Modalkhar No. 1	272.46	5	5	27	17	10	..	..	17	10	..	..	10	3
247	Modalkhar No. 2	407.16	..	..	..	Uninhabited		..	..	..	..	..	..	..	..
248	Bhanpur	1,096.44	66	68	309	152	157	1	2	89	83	20	1	96	7
	Bhanpur		*54*	*56*	*255*	*124*	*131*	..	..	*66*	*68*	*20*	*1*	*83*	*6*
	Pakariha Tola		*6*	*6*	*29*	*16*	*13*	..	..	*16*	*13*	..	..	*10*	*1*
	Mauhar Tola		*6*	*6*	*25*	*12*	*13*	*1*	*2*	*7*	*2*	..	..	*3*	..
249	Dubha	292.54	37	37	187	93	94	..	..	75	72	5	1	46	12
	Dubha		*32*	*32*	*164*	*82*	*82*	..	..	*65*	*60*	*4*	*1*	*41*	*6*
	Tikuri Tola		*5*	*5*	*23*	*11*	*12*	..	..	*10*	*12*	*1*	..	*5*	*6*
250	Kerha	310.87	150	151	759	385	374	7	6	137	140	24	..	214	157
251	Baun	1,272.88	35	35	268	133	135	..	..	106	112	12	..	81	61
	Baun		*19*	*19*	*186*	*89*	*97*	..	..	*83*	*91*	*7*	..	*55*	*44*
	Parha Tola		*16*	*16*	*82*	*44*	*38*	..	..	*23*	*21*	*5*	..	*26*	*17*
252	Sanpuri	317.78	..	..	..	Uninhabited		..	..	..	..	..	..	..	..
253	Amhatola	1,063.08	61	66	315	156	159	..	..	127	139	12	1	89	35
254	Kathautiya	1,567.86	135	153	730	378	352	6	9	272	256	58	9	202	123
	Kathoutiya		*32*	*32*	*153*	*83*	*70*	..	..	*64*	*60*	*10*	*1*	*46*	*21*
	Nawa Tola		*50*	*56*	*289*	*146*	*143*	*6*	*9*	*68*	*66*	*42*	*8*	*74*	*51*

SOHAGPUR TAHSIL

WORKERS																				X Non-Workers		L.C. No.
I		II		III		IV		V(a)		V(b)		VI		VII		VIII		IX				
M	F	M	F	M	F	M	F	M	F	M	F	M	F	M	F	M	F	M	F	M	F	
17	18	19	20	21	22	23	24	25	26	27	28	29	30	31	32	33	34	35	36	37	38	1
24	..	..	2	1	..	..	..	..	..	..	..	..	..	..	..	..	..	8	1	17	49	233
114	32	110	33	1	..	..	..	..	..	..	..	..	..	..	..	..	..	7	..	221	393	234
105	*29*	*84*	*19*	..	..	..	..	..	..	..	..	..	..	..	..	..	..	*7*	..	*185*	*319*	
3	..	..	..	..	..	..	..	..	..	..	..	..	..	..	..	..	..	..	..	*5*	*11*	
3	*3*	*13*	*13*	..	..	..	..	..	..	..	..	..	..	..	..	..	..	..	..	*16*	*30*	
3	..	*13*	*1*	*1*	..	..	..	..	..	..	..	..	..	..	..	..	..	..	..	*15*	*33*	
143	88	114	105	8	..	..	..	..	..	3	..	..	..	..	..	..	..	..	..	161	196	235
29	*15*	*8*	*13*	*4*	..	..	..	..	..	..	..	..	..	..	..	..	..	..	..	*28*	*43*	
24	*22*	*4*	*5*	..	..	..	..	..	..	..	..	..	..	..	..	..	..	..	..	*17*	*23*	
90	*51*	*102*	*87*	*4*	..	..	..	..	..	*3*	..	..	..	..	..	..	..	..	..	*116*	*130*	
56	52	10	10	..	..	..	..	..	..	..	..	..	..	..	..	..	..	1	..	39	40	236
81	50	16	26	..	..	..	..	1	..	..	..	..	..	..	..	..	..	2	..	69	95	237
48	31	10	9	..	..	..	..	..	..	..	..	..	..	..	..	..	..	..	..	46	64	238
125	30	47	63	21	..	..	..	3	..	7	..	..	..	..	..	..	..	2	..	187	285	239
23	*4*	*2*	*12*	*4*	..	..	..	..	..	..	..	..	..	..	..	..	..	..	..	*24*	*43*	
102	*26*	*45*	*51*	*17*	..	..	..	*3*	..	*7*	..	..	..	..	..	..	..	*2*	..	*163*	*242*	
134	81	75	71	..	..	..	..	..	..	..	..	..	..	..	1	..	..	1	..	170	205	240
28	*29*	*10*	*11*	..	..	..	..	..	..	..	..	..	..	..	..	..	..	..	..	*31*	*34*	
106	*52*	*65*	*60*	..	..	..	..	..	..	..	..	..	..	..	*1*	..	..	*1*	..	*139*	*171*	
210	93	39	27	1	..	..	..	13	3	..	..	..	..	..	..	..	..	..	..	174	309	241
7	*2*	*1*	..	..	..	..	..	..	..	..	..	..	..	..	..	..	..	..	..	*3*	*9*	
12	*7*	..	..	..	..	..	..	..	..	..	..	..	..	..	..	..	..	..	..	*9*	*14*	
35	*28*	*7*	*3*	..	..	..	..	*1*	..	..	..	..	..	..	..	..	..	..	..	*22*	*58*	
58	*23*	..	..	*1*	..	..	..	*7*	*3*	..	..	..	..	..	..	..	..	..	..	*40*	*80*	
31	*12*	*4*	*2*	..	..	..	..	..	..	..	..	..	..	..	..	..	..	..	..	*15*	*33*	
67	*21*	*27*	*22*	..	..	..	..	*5*	..	..	..	..	..	..	..	..	..	..	..	*85*	*115*	
172	96	78	78	..	..	..	..	18	3	..	..	..	..	..	..	..	..	10	..	205	345	242
147	*72*	*75*	*74*	..	..	..	..	*18*	*3*	..	..	..	..	..	..	..	..	*9*	..	*182*	*304*	
25	*24*	*3*	*4*	..	..	..	..	..	..	..	..	..	..	..	..	..	..	*1*	..	*23*	*41*	
43	23	23	23	..	..	..	..	..	..	..	..	..	..	..	..	..	..	..	..	42	85	243
33	*13*	*21*	*19*	..	..	..	..	..	..	..	..	..	..	..	..	..	..	..	..	*38*	*64*	
10	*10*	*2*	*4*	..	..	..	..	..	..	..	..	..	..	..	..	..	..	..	..	*4*	*21*	
87	77	30	23	..	..	..	..	..	..	..	..	..	..	..	..	..	..	..	..	94	91	244
9	9	62	3	..	..	..	..	10	..	..	..	..	..	..	..	2	..	4	3	92	170	245
1	..	9	3	..	..	..	..	..	..	..	..	..	..	..	..	..	..	..	..	7	7	246
..	..	..	..	..	..	..	..	..	..	..	..	Uninhabited		..	..	..	..	..	..	..	..	247
33	3	60	4	..	..	..	..	..	..	1	..	..	..	..	..	..	..	2	..	56	150	248
32	*3*	*49*	*3*	..	..	..	..	..	..	..	..	..	..	..	..	..	..	*2*	..	*41*	*125*	
..	..	*10*	*1*	..	..	..	..	..	..	..	..	..	..	..	..	..	..	..	..	*6*	*12*	
1	..	*1*	..	..	..	..	..	..	..	*1*	..	..	..	..	..	..	..	..	..	*9*	*13*	
34	12	1	..	..	..	..	..	11	..	..	..	..	..	..	..	..	..	..	..	47	82	249
30	*5*	..	..	..	..	..	..	*11*	..	..	..	..	..	..	..	..	..	..	..	*41*	*76*	
4	*6*	*1*	..	..	..	..	..	..	..	..	..	..	..	..	..	..	..	..	..	*6*	*6*	
179	126	33	31	..	..	..	..	2	..	..	..	..	..	..	..	..	..	..	..	171	217	250
50	36	30	24	..	..	..	..	1	1	..	..	..	..	..	..	..	..	..	..	52	74	251
33	*26*	*21*	*17*	..	..	..	..	*1*	*1*	..	..	..	..	..	..	..	..	..	..	*34*	*53*	
17	*10*	*9*	*7*	..	..	..	..	..	..	..	..	..	..	..	..	..	..	..	..	*18*	*21*	
..	..	..	..	..	..	..	..	..	..	..	..	Uninhabited		..	..	..	..	..	..	..	..	252
30	7	57	28	..	..	..	..	..	..	..	..	..	..	..	..	..	..	2	..	67	124	253
84	32	109	91	..	..	..	..	6	..	1	..	..	..	..	..	..	..	2	..	176	229	254
24	*13*	*22*	*8*	..	..	..	..	..	..	..	..	..	..	..	..	..	..	..	..	*37*	*49*	
30	*10*	*36*	*41*	..	..	..	..	*6*	..	*1*	..	..	..	..	..	..	..	*1*	..	*72*	*92*	

PRIMARY CENSUS ABSTRACT

L.C. No.	Name of Village Town/Ward/ Urban Block	Area of village in Acres and of Town/ Ward in Km²	Occupied residential houses	No. of Households	Total Population (including institutional and houseless population)			Scheduled Castes		Scheduled Tribes		Literate and educated persons		(I-IX) Total Workers	
					P	M	F	M	F	M	F	M	F	M	F
1	2	3	4	5	6	7	8	9	10	11	12	13	14	15	16
	Bharra Tola		*30*	*38*	*161*	*81*	*80*	..	..	*81*	*80*	..	..	*41*	*31*
	Kachhad Wali		*13*	*13*	*56*	*27*	*29*	..	..	*23*	*24*	..	..	*18*	*10*
	Koreha Tola		*10*	*14*	*71*	*41*	*30*	..	..	*36*	*26*	..	..	*23*	*10*
255	Dagdaha	199.15	..	..	..	Uninhabited		..	..	..	..	..	..	..	..
256	Karuai	554.22	..	..	..	Uninhabited		..	..	..	..	..	..	..	..
257	Nagmala	1,019.84	..	..	..	Uninhabited		..	..	..	..	..	..	..	..
258	Bodri	2,372.48	335	365	1,768	938	830	84	70	267	245	215	23	426	96
	Pakariha Tola		*32*	*32*	*134*	*69*	*65*	..	..	*69*	*65*	..	..	*19*	*28*
	Panditan Tola		*33*	*46*	*267*	*133*	*124*	..	..	..	..	*96*	*17*	*2*	..
	Kumhran Tola		*19*	*19*	*100*	*56*	*44*	*50*	*39*	..	..	*14*	*1*	*10*	..
	Gadariyan Tola		*15*	*15*	*81*	*40*	*41*	*6*	*5*	..	..	*11*	*1*	*21*	*1*
	Lemarha Tola		*35*	*38*	*171*	*90*	*81*	..	..	*71*	*68*	*4*	..	*57*	..
	Jamuniha Tola		*46*	*52*	*251*	*131*	*120*	..	..	*27*	*27*	*23*	*1*	*81*	*14*
	Kumiyan Tola		*44*	*48*	*206*	*119*	*87*	*18*	*18*	*15*	*7*	*24*	*1*	*78*	*6*
	Koriyan Tola		*41*	*43*	*203*	*109*	*94*	..	..	..	..	*13*	..	*48*	*4*
	Chamar Tola		*21*	*21*	*108*	*54*	*54*	..	..	..	..	*29*	*1*	*22*	*3*
	Chamarha Tola		*41*	*42*	*161*	*83*	*78*	*10*	*8*	*51*	*52*	*4*	..	*54*	*26*
	Saharha Tola		*1*	*1*	*12*	*7*	*5*	..	..	..	..	*3*	..	*6*	..
	Kudra Tola		*1*	*1*	*7*	*3*	*4*	..	..	*3*	*4*	..	*1*	*1*	..
	Aganiha Tola		*6*	*7*	*77*	*44*	*33*	..	..	*31*	*22*	*4*	..	*27*	*14*
259	Antriya	691.52	..	..	..	Uninhabited		..	..	..	..	..	..	..	..
260	Mithauri	1,788.22	261	266	1,345	688	657	49	46	387	313	120	15	400	181
	Dhokan Tola		*39*	*39*	*186*	*100*	*86*	..	..	*96*	*83*	*4*	..	*59*	*49*
	Patpari Tola		*36*	*37*	*166*	*85*	*81*	..	..	*85*	*81*	..	..	*48*	*46*
	Barha Tola		*5*	*5*	*33*	*19*	*14*	*11*	*7*	..	..	*10*	..	*8*	*6*
	Mirthari		*109*	*110*	*568*	*283*	*285*	*38*	*39*	*45*	*50*	*95*	*14*	*164*	*48*
	Betla Tola		*28*	*31*	*154*	*86*	*68*	..	..	*83*	*65*	..	..	*45*	*16*
	Majhausi Tola		*39*	*39*	*218*	*104*	*114*	..	..	*78*	*34*	*5*	*1*	*70*	*16*
	Pudnik Tola		*5*	*5*	*20*	*11*	*9*	..	..	..	..	*6*	..	*6*	..
261	Dulhara	432.27	70	70	409	220	189	..	..	120	97	41	1	133	84
	Dulhara		*65*	*65*	*382*	*206*	*176*	..	..	*106*	*84*	*40*	*1*	*126*	*77*
	Kudri Tola		*5*	*5*	*27*	*14*	*13*	..	..	*14*	*13*	*1*	..	*7*	*7*
262	Chhirpani	510.60	2	2	10	2	8	..	..	..	..	..	2	2	..
263	Sigudi	651.00	44	44	257	123	134	..	..	95	109	14	2	74	68
	Sigudi		*24*	*24*	*151*	*74*	*77*	..	..	*46*	*52*	*14*	*2*	*41*	*37*
	Kudri Tola		*17*	*17*	*87*	*40*	*47*	..	..	*40*	*47*	..	..	*24*	*24*
	Dandepani		*3*	*3*	*19*	*9*	*10*	..	..	*9*	*10*	..	..	*9*	*7*
264	Manpur	179.38	..	..	..	Uninhabited		..	..	..	..	..	..	..	..
265	Kuruhatal	385.20	83	85	463	217	246	5	4	96	112	43	7	127	16
266	Bakatawal	183.79	..	..	..	Uninhabited		..	..	..	..	..	..	..	..
267	Nipaniya	501.33	95	96	547	288	259	..	..	165	145	*47*	..	150	124
	Bharra Tola		*16*	*16*	*105*	*59*	*46*	..	..	*59*	*46*	..	..	*26*	*17*
	Nawa Tola		*42*	*43*	*249*	*129*	*120*	..	..	*71*	*64*	*24*	..	*66*	*57*
	Goriyan Tola		*37*	*37*	*193*	*100*	*93*	..	..	*35*	*35*	*23*	..	*58*	*50*
268	Aita Jhar	1,397.12	152	152	688	356	332	25	14	196	209	121	47	204	144
	Bangariya Tola		*38*	*38*	*171*	*84*	*87*	*4*	*4*	*80*	*83*	*16*	*1*	*51*	*54*
	Badka Tola		*114*	*114*	*517*	*272*	*245*	*21*	*10*	*116*	*126*	*105*	*46*	*153*	*90*
269	Padmaniya Khurd	881.35	272	274	1,279	674	605	..	..	192	190	130	15	362	85
	Sarkari Tola		*177*	*177*	*896*	*473*	*423*	..	..	*186*	*186*	*124*	*15*	*248*	*10*
	Karondiya Tola		*95*	*97*	*383*	*201*	*182*	..	..	*6*	*4*	*6*	..	*114*	*75*
270	Singhpur	3,404.88	501	506	2,558	1,307	1,251	55	46	428	428	434	108	669	155
	Masjid Tola		*57*	*57*	*354*	*182*	*172*	..	..	*2*	*1*	*97*	*8*	*94*	*7*

SOHAGPUR TAHSIL

WORKERS																						
I		II		III		IV		V(a)		V(b)		VI		VII		VIII		IX		X Non-Workers		L.C. No.
M	F	M	F	M	F	M	F	M	F	M	F	M	F	M	F	M	F	M	F	M	F	
17	18	19	20	21	22	23	24	25	26	27	28	29	30	31	32	33	34	35	36	37	38	1
9	*1*	*32*	*30*	..	..	..	..	..	..	..	..	..	..	..	..	..	..	..	..	*40*	*49*	
11	*5*	*7*	*5*	..	..	..	..	..	..	..	..	..	..	..	..	..	..	..	..	*9*	*19*	
10	*3*	*12*	*7*	..	..	..	..	..	..	..	..	..	..	..	..	..	..	*1*	..	*18*	*20*	
..	..	..	..	..	..	..	..	..	Uninhabited			..	..	..	..	..	..	..	..	..	..	255
..	..	..	..	..	..	..	..	..	Uninhabited			..	..	..	..	..	..	..	..	..	..	256
..	..	..	..	..	..	..	..	..	Uninhabited			..	..	..	..	..	..	..	..	..	..	257
324	23	92	70	..	..	..	..	3	2	..	..	..	..	..	..	1	..	6	1	512	734	258
..	..	*17*	*28*	..	..	..	..	..	..	..	..	..	..	..	..	*1*	..	*1*	..	*50*	*37*	
..	..	..	..	..	..	..	..	..	..	..	..	..	..	..	..	..	..	*2*	..	*131*	*124*	
9	..	..	..	..	..	..	..	*1*	..	..	..	..	..	..	..	..	..	..	..	*46*	*44*	
21	*1*	..	..	..	..	..	..	..	..	..	..	..	..	..	..	..	..	..	..	*19*	*40*	
30	..	*26*	..	..	..	..	..	..	..	..	..	..	..	..	..	..	..	*1*	..	*33*	*81*	
67	*7*	*14*	*7*	..	..	..	..	..	..	..	..	..	..	..	..	..	..	..	..	*50*	*106*	
68	..	*10*	*6*	..	..	..	..	..	..	..	..	..	..	..	..	..	..	..	..	*41*	*81*	
44	..	*1*	*1*	..	..	..	..	*2*	*2*	..	..	..	..	..	..	..	..	*1*	*1*	*61*	*90*	
21	*3*	..	..	..	..	..	..	..	..	..	..	..	..	..	..	..	..	*1*	..	*32*	*51*	
34	*1*	*20*	*25*	..	..	..	..	..	..	..	..	..	..	..	..	..	..	..	..	*29*	*52*	
6	..	..	..	..	..	..	..	..	..	..	..	..	..	..	..	..	..	..	..	1	5	
1	..	..	..	..	..	..	..	..	..	..	..	..	..	..	..	..	..	..	..	*2*	*4*	
23	*11*	*4*	*3*	..	..	..	..	..	..	..	..	..	..	..	..	..	..	..	..	*17*	*19*	
..	..	..	..	..	..	..	..	..	Uninhabited			..	..	..	..	..	..	..	..	..	..	259
182	3	169	153	..	..	..	..	37	25	..	..	..	..	..	..	..	..	12	..	288	476	260
..	..	*58*	*49*	..	..	..	..	..	..	..	..	..	..	..	..	..	..	*1*	..	*41*	*37*	
..	..	48	*46*	..	..	..	..	..	..	..	..	..	..	..	..	..	..	..	..	*37*	*35*	
2	..	..	..	..	..	..	..	*6*	*6*	..	..	..	..	..	..	..	..	..	..	*11*	*8*	
87	*2*	*35*	*27*	..	..	..	..	*31*	*19*	..	..	..	..	..	..	..	..	*11*	..	*119*	*237*	
29	*1*	*16*	*15*	..	..	..	..	..	..	..	..	..	..	..	..	..	..	..	..	*41*	*52*	
58	..	*12*	*16*	..	..	..	..	..	..	..	..	..	..	..	..	..	..	..	..	*34*	*98*	
6	..	..	..	..	..	..	..	..	..	..	..	..	..	..	..	..	..	..	..	*5*	*9*	
125	79	8	5	..	..	..	..	..	..	..	..	..	..	..	..	..	..	..	..	*87*	105	261
119	*74*	7	*3*	..	..	..	..	..	..	..	..	..	..	..	..	..	..	..	..	*80*	*99*	
6	*5*	*1*	*2*	..	..	..	..	..	..	..	..	..	..	..	..	..	..	..	..	*7*	*6*	
2	..	..	..	..	..	..	..	..	..	..	..	..	..	..	..	..	..	..	..	..	8	262
57	47	17	21	..	..	..	..	..	..	..	..	..	..	..	..	..	..	..	..	49	66	263
36	*33*	*5*	*4*	..	..	..	..	..	..	..	..	..	..	..	..	..	..	..	..	*33*	*40*	
12	*7*	*12*	*17*	..	..	..	..	..	..	..	..	..	..	..	..	..	..	..	..	*16*	*23*	
9	*7*	..	..	..	..	..	..	..	..	..	..	..	..	..	..	..	..	..	..	..	*3*	
..	..	..	..	..	..	..	..	..	Uninhabited			..	..	..	..	..	..	..	..	..	..	264
102	3	21	13	..	..	2	..	1	..	1	..	..	..	..	..	..	..	..	..	90	230	265
..	..	..	..	..	..	..	..	..	Uninhabited			..	..	..	..	..	..	..	..	..	..	266
102	91	43	30	..	..	..	..	4	3	..	..	..	..	..	..	..	..	1	..	138	135	267
15	*11*	*11*	*6*	..	..	..	..	..	..	..	..	..	..	..	..	..	..	..	..	*33*	*29*	
53	*49*	*11*	*7*	..	..	..	..	*1*	*1*	..	..	..	..	..	..	..	..	*1*	..	*63*	*63*	
34	*31*	*21*	*17*	..	..	..	..	*3*	*2*	..	..	..	..	..	..	..	..	..	..	*42*	*43*	
47	3	127	138	..	..	..	..	1	..	..	..	..	..	..	..	..	..	29	3	152	188	268
1	*1*	*44*	*53*	..	..	..	..	..	..	..	..	..	..	..	..	..	..	*6*	..	*33*	*33*	
46	*2*	*83*	*85*	..	..	..	..	*1*	..	..	..	..	..	..	..	..	..	*23*	*3*	*119*	*155*	
191	5	148	79	..	..	*4*	..	*1*	..	*1*	..	..	..	2	..	5	..	10	1	312	520	269
158	*3*	*71*	*6*	..	..	*4*	..	..	..	*1*	..	..	..	*2*	..	*3*	..	*9*	*1*	*225*	*413*	
33	*2*	*77*	*73*	..	..	..	..	*1*	..	..	..	..	..	..	..	*2*	..	*1*	..	*87*	*107*	
415	15	178	136	4	..	1	..	5	..	1	..	2	..	5	..	3	..	55	4	638	1,096	270
80	*2*	*1*	*4*	..	..	..	..	5	..	..	..	..	..	*4*	..	..	..	*4*	*1*	*88*	*165*	

PRIMARY CENSUS ABSTRACT

L.C. No.	Name of Village/ Town/Ward/ Urban Block	Area of village in Acres and of Town/ Ward in Km^2	Occupied residential houses	No. of House-holds	Total Population (including institutional and houseless population)			Scheduled Castes		Scheduled Tribes		Literate and educated persons		(I-IX) Total Workers	
					P	M	F	M	F	M	F	M	F	M	F
1	2	3	4	5	6	7	8	9	10	11	12	13	14	15	16
	Jhandlai Tola		*40*	*42*	*167*	*81*	*86*	..	..	*34*	*41*	*7*	..	*47*	*24*
	Ranha Tola		*70*	*71*	*281*	*140*	*141*	..	..	*138*	*140*	*1*	..	*80*	*39*
	Katra Tola		*36*	*36*	*183*	*93*	*90*	..	..	..	..	*59*	*9*	*37*	*2*
	Lalit Tola		*39*	*41*	*253*	*134*	*119*	..	..	..	..	*88*	*36*	*58*	*5*
	Baniyan Tala		*31*	*31*	*194*	*95*	*99*	..	..	..	..	*46*	*19*	*36*	*3*
	Kumharan Tola		*17*	*17*	*101*	*55*	*46*	*55*	*46*	..	..	*10*	..	*31*	..
	Khamhbariyan Tola		*24*	*24*	*134*	*65*	*69*	..	..	..	..	*46*	*28*	*37*	*3*
	Chhipta Tola		*18*	*18*	*106*	*61*	*45*	..	..	*11*	*2*	*32*	*2*	*34*	..
	Kachhiyan Tola		*58*	*58*	*286*	*153*	*133*	..	..	..	..	*42*	*2*	*80*	..
	Kolan Tola		*57*	*57*	*269*	*135*	*134*	..	..	*135*	*134*	..	..	*68*	*54*
	Kalran Tola		*54*	*54*	*230*	*113*	*117*	..	..	*108*	*110*	*6*	*4*	*67*	*18*
271	Purainiha	468.02	45	45	280	142	138	..	..	62	71	5	..	72	37
272	Jhagraha	483.53	91	91	550	274	276	..	..	185	180	22	2	149	84
273	Antara	973.87	71	71	354	186	168	..	..	124	117	20	.	102	28
274	Antari	673.53	..	..	..	Uninhabited		..	..	..	..	..	..	..	..
275	Jodhpur	1,956.27	244	244	1,308	680	628	3	4	294	251	131	22	377	101
	Bharra Tola		*14*	*14*	*62*	*30*	*32*	..	..	*29*	*32*	..	..	*18*	*3*
	Jamuriha Tola		*8*	*8*	*44*	*22*	*22*	..	..	*22*	*22*	..	..	*10*	..
	Jamuniha Tola		*16*	*16*	*66*	*39*	*27*	..	..	*39*	*27*	..	..	*20*	*12*
	Jodhpur		*206*	*206*	*1,136*	*589*	*547*	*3*	*4*	*204*	*180*	*131*	*22*	*329*	*86*
276	Chandaniya Khurd	737.93	34	34	159	74	85	18	19	52	54	1	..	43	27
277	Chuniya	947.87	153	158	816	403	413	25	20	207	223	48	5	248	46
	Dadri Tola		*25*	*27*	*143*	*72*	*71*	*5*	*4*	*49*	*51*	*5*	*1*	*46*	*12*
	Chuniya		*128*	*131*	*673*	*331*	*342*	*20*	*16*	*158*	*172*	*43*	*4*	*202*	*34*
278	Kholhad	1,267.35	162	165	807	398	409	17	20	200	194	30	2	224	83
	Kholhad		*160*	*163*	*797*	*394*	*403*	*13*	*14*	*200*	*194*	*30*	*2*	*222*	*83*
	Chikal Tola		*2*	*2*	*10*	*4*	*6*	*4*	*6*	..	..	..	..	*2*	..
279	Pachgaon	1,150.65	359	372	1,934	996	938	95	93	356	333	192	35	541	136
	Devin Tola		*21*	*20*	*87*	*43*	*44*	..	..	*41*	*41*	*1*	..	*26*	*21*
	Pachgaon		*184*	*185*	*1,139*	*532*	*507*	..	..	*81*	*82*	*150*	*30*	*268*	*51*
	Baigan Tola		*154*	*167*	*808*	*421*	*387*	*95*	*93*	*234*	*210*	*41*	*5*	*247*	*64*
280	Majhauli	334.30	28	31	171	95	76	..	..	40	29	5	..	41	35
281	Dudhi	1,457.88	42	48	201	102	99	..	..	102	99	..	..	66	52
282	Uraiha	442.34	..	..	..	Uninhabited		..	..	..	..	..	..	..	..
283	Koilari	297.18	10	10	38	27	11	..	..	22	10	1	..	14	6
284	Kalyanpur	886.81	27	29	170	120	50	..	..	37	48	85	3	33	19
285	Sainduri	1,896.95	149	168	937	462	475	18	24	236	238	18	4	242	82
	Nawa Tola		*14*	*14*	*56*	*23*	*33*	..	..	*23*	*23*	..	..	*13*	*14*
	Kudra Tola		*50*	*54*	*250*	*123*	*127*	*18*	*24*	*42*	*34*	*3*	*3*	*69*	*30*
	Jhiriya Tola		*3*	*10*	*79*	*43*	*36*	..	..	..	..	*1*	..	*21*	..
	Majhloliya		*28*	*29*	*200*	*102*	*98*	..	..	..	..	*4*	..	*51*	..
	Udihan Tola		*24*	*25*	*155*	*72*	*83*	..	..	*72*	*83*	*10*	*1*	*36*	..
	Garba Tola		*30*	*36*	*197*	*99*	*98*	..	..	*99*	*98*	..	..	52	*38*
286	Bicharpur	1,010.65	92	96	448	226	222	..	..	215	207	18	..	123	110
	Buchi Tola		*75*	*79*	*366*	*182*	*184*	..	..	*182*	*181*	*10*	..	*101*	*93*
	Amha Tola		*13*	*13*	*56*	*30*	*26*	..	..	*24*	*18*	*5*	..	*16*	*14*
	Jakira Tola		*4*	*4*	*26*	*14*	*12*	..	..	*9*	*8*	*3*	..	*6*	*3*
287	Basin	783.05	..	..	..	Uninhabited		..	..	..	..	..	..	..	..
288	Fatehpur	520.47	35	35	141	74	67	..	..	51	56	19	1	40	22
289	Bhuibandh	503.88	..	*Included in urban area as urban outgrowth of Shahdol (M)*										..	..
290	Sohagpur	2,550.05	134	135	668	344	324	6	6	234	229	65	11	199	92
291	Belaha	378.83	..	..	..	Uninhabited		..	..	..	..	..	..	..	..

SOHAGPUR TAHSIL

WORKERS																						
I		II		III		IV		V(a)		V(b)		VI		VII		VIII		IX		X Non-Workers		L.C. No.
M	F	M	F	M	F	M	F	M	F	M	F	M	F	M	F	M	F	M	F	M	F	
17	18	19	20	21	22	23	24	25	26	27	28	29	30	31	32	33	34	35	36	37	38	1
30	*3*	*16*	*21*	..	..	..	..	..	..	..	..	..	..	..	..	..	..	*1*	..	*34*	*62*	
10	..	*70*	*39*	..	..	..	..	..	..	..	..	..	..	..	..	..	..	..	..	*60*	*102*	
24	*1*	*1*	..	..	..	..	..	..	..	..	..	..	..	..	..	..	..	*12*	*1*	*56*	*88*	
37	*3*	..	..	..	..	*1*	..	..	..	*1*	..	..	..	*1*	..	..	..	*18*	*2*	*76*	*114*	
30	*3*	..	..	..	..	..	..	..	..	..	..	..	..	..	..	..	..	*6*	..	*59*	*96*	
27	..	*3*	..	..	..	..	..	..	..	..	..	..	..	..	..	..	..	*1*	..	*24*	*46*	
28	*3*	..	..	..	..	..	..	..	..	..	..	..	..	..	..	..	..	*9*	..	*28*	*66*	
31	..	..	..	..	..	..	..	..	..	..	..	..	..	..	..	*1*	..	*2*	..	*27*	*45*	
75	..	..	..	*4*	..	..	..	..	..	..	..	*1*	..	..	..	..	..	..	..	*73*	*133*	
24	..	*41*	*54*	..	..	..	..	..	..	..	..	..	..	..	..	*2*	..	*1*	..	*67*	*80*	
19	..	*46*	*18*	..	..	..	..	..	..	..	..	*1*	..	..	..	..	..	*1*	..	*46*	*99*	
32	1	40	36	..	..	..	..	..	..	..	..	..	..	..	..	..	..	..	..	70	101	271
45	1	104	83	..	..	..	..	..	..	..	..	..	..	..	..	..	..	..	..	125	192	272
71	2	29	26	1	..	..	..	1	..	..	..	..	..	..	..	..	..	..	..	84	140	273
..	..	..	..	..	..	..	..	Uninhabited		..	..	..	..	..	..	..	..	..	..	..	..	274
266	8	78	93	..	..	..	..	2	..	2	..	..	..	3	..	..	..	26	..	303	527	275
16	..	*2*	*3*	..	..	..	..	..	..	..	..	..	..	..	..	..	..	..	..	*12*	*29*	
10	..	..	..	..	..	..	..	..	..	..	..	..	..	..	..	..	..	..	..	*12*	*22*	
7	..	*13*	*12*	..	..	..	..	..	..	..	..	..	..	..	..	..	..	..	..	*19*	*15*	
233	*8*	*63*	*78*	..	..	..	..	*2*	..	*2*	..	..	..	*3*	..	..	..	*26*	..	*260*	*461*	
20	1	21	26	1	..	..	..	1	..	..	..	..	..	..	..	..	..	..	..	31	58	276
154	17	65	26	..	..	..	..	16	2	..	..	..	..	8	1	..	..	5	..	155	367	277
17	*3*	*27*	*9*	..	..	..	..	*2*	..	..	..	..	..	..	..	..	..	..	..	*26*	*59*	
137	*14*	*38*	*17*	..	..	..	..	*14*	*2*	..	..	..	..	*8*	*1*	..	..	*5*	..	*129*	*308*	
140	3	62	80	12	..	..	..	6	..	..	..	..	..	..	..	..	..	4	..	174	326	278
138	*3*	*62*	*80*	*12*	..	..	..	*6*	..	..	..	..	..	..	..	..	..	*4*	..	*172*	*320*	
2	..	..	..	..	..	..	..	..	..	..	..	..	..	..	..	..	..	..	..	*2*	*6*	
349	9	130	124	..	..	..	..	4	..	..	..	..	..	6	..	1	..	51	3	455	802	279
5	..	*16*	*21*	..	..	..	..	..	..	..	..	..	..	..	..	..	..	*5*	..	*17*	*23*	
180	*6*	*38*	*43*	..	..	..	..	*4*	..	..	..	..	..	*3*	..	..	..	*43*	*2*	*264*	*456*	
164	*3*	*76*	*60*	..	..	..	..	..	..	..	..	..	..	*3*	..	*1*	..	*3*	*1*	*174*	*323*	
32	27	9	8	..	..	..	..	..	..	..	..	..	..	..	..	..	..	.	..	54	41	280
35	30	28	22	..	..	..	..	3	..	..	..	..	..	..	..	..	..	..	..	36	47	281
..	..	..	..	..	..	..	..	Uninhabited		..	..	..	..	..	..	..	..	..	..	..	..	282
2	..	9	6	..	..	..	..	..	..	..	..	..	..	..	..	..	..	3	..	13	5	283
4	..	19	19	..	..	..	..	..	..	..	..	..	..	..	..	..	..	10	..	87	31	284
139	6	97	76	..	..	..	..	3	..	..	..	..	..	..	..	..	..	3	..	220	393	285
1	..	*12*	*14*	..	..	..	..	..	..	..	..	..	..	..	..	..	..	..	..	*10*	*19*	
29	*6*	*37*	*24*	..	..	..	..	*2*	..	..	..	..	..	..	..	..	..	*1*	..	*54*	*97*	
21	..	..	..	..	..	..	..	..	..	..	..	..	..	..	..	..	..	..	..	*22*	*36*	
51	..	..	..	..	..	..	..	..	..	..	..	..	..	..	..	..	..	..	..	*51*	*98*	
33	..	..	..	..	..	..	..	*1*	..	..	..	..	..	..	..	..	..	*2*	..	*36*	*83*	
4	..	*48*	*38*	..	..	..	..	..	..	.	.	..	..	..	..	..	..	..	..	*47*	*60*	
45	..	75	110	..	..	..	..	..	..	..	..	..	..	..	..	..	..	3	..	103	112	286
43	..	56	93	..	..	..	..	..	..	..	..	..	..	..	..	..	..	2	..	81	91	
1	..	*15*	*14*	..	..	..	..	..	..	..	..	..	..	..	..	..	..	..	..	*14*	*12*	
1	..	*4*	*3*	..	..	..	..	..	.	.	.	..	..	..	..	..	..	*1*	..	*8*	*9*	
..	..	..	..	..	..	..	..	Uninhabited		..	..	..	..	..	..	..	..	..	..	..	..	287
11	..	22	22	..	..	..	..	..	..	..	..	..	..	..	..	..	..	7	..	34	45	288
..	..	..	..	..	*Included in urban area as urban outgrowth af Shahdol (M)*															..	..	289
75	3	97	86	..	..	..	..	5	..	..	..	..	..	..	..	..	..	22	3	145	232	290
..	..	..	..	..	..	..	..	Uninhabited		..	..	..	..	..	..	..	..	..	..	..	..	291

PRIMARY CENSUS ABSTRACT

L.C. No.	Name of Village/ Town/Ward/ Urban Block	Area of village in Acres and of Town/ Ward in Km²	Occupied residential houses	No. of Households	Total Population (including institutional and houseless population)			Scheduled Castes		Scheduled Tribes		Literate and educated persons		(I-IX) Total Workers	
					P	M	F	M	F	M	F	M	F	M	F
1	2	3	4	5	6	7	8	9	10	11	12	13	14	15	16
292	Balpurwa	371.73	43	43	170	91	79	16	18	49	45	19	6	49	5
293	Kudari	761.29	65	65	287	141	146	..	..	112	120	9	3	74	13
294	Pipariya	996.31	181	183	1,100	591	509	50	56	243	208	82	10	331	50
	Mohai Tola		*56*	*58*	*331*	*170*	*161*	*47*	*50*	*77*	*65*	*32*	*5*	*100*	*30*
	Pipar Tola		*82*	*82*	*490*	*260*	*230*	*3*	*4*	*118*	*107*	*25*	*3*	*149*	*17*
	Sadak Tola		*29*	*29*	*100*	*105*	*75*	..	*2*	*48*	*36*	*20*	*2*	*50*	*3*
	Mair Tola		*14*	*14*	*95*	*56*	*43*	..	..	..	..	*5*	..	*32*	..
295	Deogauna	897.44	37	37	241	110	131	..	..	52	70	5	2	65	3
296	Maiki	2,027.23	135	180	886	439	447	25	34	247	270	15	1	238	39
	Labhnan Tola		*24*	*31*	*124*	*67*	*57*	..	..	..	..	*2*	..	*36*	..
	Godan Tola		*32*	*43*	*200*	*104*	*96*	..	..	*90*	*89*	*12*	..	*63*	*36*
	Musalman Tola		*21*	*25*	*170*	*87*	*83*	..	..	*6*	*7*	..	..	*37*	..
	Beech Tola		*8*	*10*	*62*	*28*	*34*	*25*	*34*	..	..	*1*	*1*	*18*	..
	Mariyan Tola		*50*	*71*	*330*	*153*	*177*	..	..	*151*	*174*	..	..	*84*	*3*
297	Chhatarpur	631.03	15	15	103	51	52	..	..	*51*	*52*	..	..	28	..
298	Kotma	2,104.93	271	303	1,362	706	656	22	20	328	316	106	26	388	102
	Sagra Tola		*124*	*156*	*847*	*440*	*407*	*22*	*20*	*132*	*121*	*97*	*22*	*234*	*6*
	Papol Tola		*110*	*110*	*328*	*163*	*165*	..	..	*146*	*153*	*2*	..	*100*	*74*
	Tikuri Tola		*5*	*5*	*35*	*17*	*18*	..	..	*7*	*9*	*4*	*4*	*8*	*6*
	Jata Tola		*20*	*20*	*74*	*41*	*33*	..	..	*41*	*33*	*3*	..	*28*	*16*
	Thadhi Pathar		*12*	*12*	*78*	*45*	*33*	..	..	*2*	..	..	..	*18*	..
299	Chhatwai	3,930.38	318	328	1,611	781	830	22	22	536	578	130	50	432	232
	Kada bahra		*25*	*25*	*157*	*75*	*82*	..	..	*75*	*82*	*3*	..	*38*	*2*
	Kasran Tola		*55*	*58*	*265*	*132*	*133*	*14*	*14*	*50*	*54*	*29*	*3*	*77*	*24*
	Began Tola		*112*	*116*	*513*	*246*	*267*	..	..	*246*	*267*	*5*	..	*155*	*163*
	Atiran Tola		*50*	*50*	*259*	*129*	*130*	*8*	*8*	*121*	*122*	*3*	..	*72*	*4*
	Bamhna Tola		*76*	*79*	*417*	*199*	*218*	..	..	*44*	*53*	*90*	*47*	*90*	*39*
300	Rohaniya	2,594.91	29	30	168	104	64	..	..	89	47	36	8	46	20
	Talwa Tola		*18*	*18*	*108*	*70*	*38*	..	..	*58*	*25*	*36*	*8*	*25*	*11*
	Mohar Tola		*8*	*9*	*40*	*24*	*16*	..	..	*21*	*12*	..	..	*14*	*6*
	Mudiya Tola		*3*	*3*	*20*	*10*	*10*	..	..	*10*	*10*	..	..	*7*	*3*
301	Nipaniya	1,636.28	90	94	472	242	230	5	4	131	120	50	14	144	12
302	Baruka	855.03	108	110	526	275	251	1	2	185	168	28	7	139	4
	Lamman Tola		*45*	*45*	*217*	*116*	*101*	..	..	*30*	*24*	*25*	*7*	*55*	..
	Baigan Tola		*63*	*65*	*309*	*159*	*150*	*1*	*2*	*155*	*144*	*3*	..	*84*	*4*
303	Kumharseja	1,823.89	87	89	489	248	241	..	..	200	195	27	1	126	12
	Kumharseja		*54*	*54*	*315*	*159*	*156*	..	..	*156*	*152*	*19*	*1*	*84*	*7*
	Ahiran Tola		*14*	*14*	*75*	*41*	*34*	..	..	..	..	*5*	..	*17*	*3*
	Gauhar Tola		*12*	*13*	*58*	*24*	*34*	..	..	*20*	*26*	*3*	..	*16*	*1*
	Harraha Tola		*7*	*8*	*41*	*24*	*17*	..	..	*24*	*17*	..	..	*9*	*1*
304	Bagaiba	784.86	44	44	249	129	120	..	..	75	75	7	..	71	2
305	Bijauri	920.85	105	108	555	284	271	8	8	201	194	32	3	144	20
	Bijauri		40	42	207	108	99	..	..	104	*95*	*9*	*2*	*54*	*6*
	Sonaran Tola		*25*	*24*	*124*	*62*	*62*	..	..	*45*	*45*	*5*	*1*	*36*	*9*
	Ahiran Tola		*15*	*17*	*101*	*54*	*47*	..	..	*9*	*8*	*15*	..	*24*	..
	Mudya Tola		*16*	*16*	*86*	*44*	*42*	*8*	*8*	*27*	*25*	*3*	..	*22*	*1*
	Kuwra Tola		*9*	*9*	*37*	*16*	*21*	..	..	*16*	*21*	..	..	*8*	*4*
306	Narbar	2,104.67	92	92	467	238	229	39	35	167	160	18	..	122	10
	Narbar		*52*	*52*	*287*	*148*	*139*	..	..	*127*	*113*	*10*	..	*74*	*5*
	Majhtoliya		*30*	*30*	*134*	*66*	*68*	*35*	*31*	*20*	*29*	*6*	..	*36*	*5*
	Khalhe Tola		*10*	*10*	*46*	*24*	*22*	*4*	*4*	*20*	*18*	*2*	..	*12*	..
307	Katahari	1,028.37	33	33	157	70	87	..	..	39	37	1	..	34	27

SOHAGPUR TAHSIL

WORKERS																						
I		II		III		IV		V(a)		V(b)		VI		VIII		VIII		IX		X Non-Workers		L.C. No.
M	F	M	F	M	F	M	F	M	F	M	F	M	F	M	F	M	F	M	F	M	F	
17	18	19	20	21	22	23	24	25	26	27	28	29	30	31	32	33	34	35	36	37	38	1
13	..	25	5	..	..	..	..	..	..	..	..	..	..	3	..	..	..	8	..	42	74	292
56	..	15	13	..	..	..	..	..	..	..	..	..	..	..	..	..	..	3	..	67	133	293
255	4	55	31	..	..	..	..	13	15	..	..	..	..	..	..	..	..	8	..	260	459	294
65	1	20	29	..	..	..	..	11	..	..	..	..	..	..	..	..	..	4	..	70	131	
125	2	22	..	..	..	..	..	2	15	..	..	..	..	..	..	..	..	..	..	111	213	
33	1	13	2	..	..	..	..	..	..	..	..	..	..	..	..	..	..	4	..	55	72	
32	..	..	..	..	..	..	..	..	..	..	..	..	..	..	..	..	..	..	..	24	43	
49	2	15	1	..	..	..	..	..	..	..	..	..	..	..	..	..	..	1	..	45	128	295
167	36	31	3	..	..	..	..	2	..	..	..	..	..	18	..	..	..	..	..	201	408	296
13	..	5	..	..	..	..	..	..	..	..	..	..	..	18	..	..	..	..	..	31	57	
48	36	15	..	..	..	..	..	..	..	..	..	..	..	..	..	..	..	..	..	41	60	
37	..	..	..	..	..	..	..	..	..	..	..	..	..	..	..	..	..	..	..	50	83	
16	..	..	..	..	..	..	..	2	..	..	..	..	..	..	..	..	..	..	..	10	34	
73	..	11	3	..	..	..	..	..	..	..	..	..	..	..	..	..	..	..	..	59	174	
18	..	9	..	1	..	..	..	..	..	..	..	..	..	..	..	..	..	..	..	23	52	297
192	4	158	96	..	..	..	..	11	..	..	..	..	..	18	1	..	..	9	1	318	554	298
139	2	58	2	..	..	..	..	11	..	..	..	..	..	18	1	..	..	8	1	206	401	
25	2	75	72	..	..	..	..	..	..	..	..	..	..	..	..	..	..	..	..	63	91	
5	..	3	6	..	..	..	..	..	..	..	..	..	..	..	..	..	..	..	..	9	12	
7	..	20	16	..	..	..	..	..	..	..	..	..	..	..	..	..	..	1	..	13	17	
16	..	2	..	..	..	..	..	..	..	..	..	..	..	..	..	..	..	..	..	27	33	
246	14	145	206	4	1	..	..	8	..	..	..	..	..	..	2	..	..	29	9	349	598	299
38	1	..	1	..	..	..	..	..	..	..	..	..	..	..	..	..	..	..	..	37	80	
52	1	21	23	..	..	..	..	1	..	..	..	..	..	..	..	..	..	3	..	55	109	
82	..	70	163	..	..	..	..	..	..	..	..	..	..	..	..	..	..	3	..	91	104	
16	2	47	2	1	..	..	..	7	..	..	..	..	..	..	..	..	..	1	..	57	126	
58	10	7	17	3	1	..	..	..	..	..	..	..	..	..	2	..	..	22	9	109	179	
35	16	7	4	1	..	..	..	..	..	..	..	..	..	..	..	..	..	3	..	58	44	300
17	8	5	3	..	..	..	..	..	..	..	..	..	..	..	..	..	..	3	..	45	27	
11	5	2	1	1	..	..	..	..	..	..	..	..	..	..	..	..	..	..	..	10	10	
7	3	..	..	..	..	..	..	..	..	..	..	..	..	..	..	..	..	..	..	3	7	
85	6	34	6	2	..	..	..	6	..	..	..	..	..	..	..	10	..	7	..	98	218	301
33	1	72	1	..	..	..	..	1	..	..	1	..	..	24	..	..	..	9	1	136	247	302
8	..	15	..	..	..	..	..	..	..	..	..	..	..	24	..	..	..	8	..	61	101	
25	1	57	1	..	..	..	..	1	..	..	1	..	..	..	..	..	..	1	1	75	146	
117	7	5	4	..	..	..	..	1	1	..	..	..	..	..	..	..	..	3	..	122	229	303
78	5	3	2	..	..	..	..	..	..	..	..	..	..	..	..	..	..	3	..	75	149	
16	1	1	2	..	..	..	..	..	..	..	..	..	..	..	..	..	..	..	..	24	31	
14	..	1	..	..	..	..	..	1	1	..	..	..	..	..	..	..	..	..	..	8	33	
9	1	..	..	..	..	..	..	..	..	..	..	..	..	..	..	..	..	..	..	15	16	
55	1	14	1	..	..	..	..	2	..	..	..	..	..	..	..	..	..	..	..	53	118	304
122	2	21	18	..	..	..	..	..	..	..	..	..	..	..	..	..	..	1	..	140	251	305
46	..	7	6	..	..	..	..	..	..	..	..	..	..	..	..	..	..	1	..	54	93	
30	1	6	8	..	..	..	..	..	..	..	..	..	..	..	..	..	..	..	..	26	53	
23	..	1	..	..	..	..	..	..	..	..	..	..	..	..	..	..	..	..	..	30	47	
19	..	3	1	..	..	..	..	..	..	..	..	..	..	..	..	..	..	..	..	22	41	
4	1	4	3	..	..	..	..	..	..	..	..	..	..	..	..	..	..	..	..	8	17	
95	6	23	4	1	..	..	..	2	..	..	..	..	..	1	..	..	..	..	..	116	219	306
53	2	20	3	1	..	..	..	..	..	..	..	..	..	..	..	..	..	..	..	74	134	
32	4	1	1	..	..	..	..	2	..	..	..	..	..	1	..	..	..	..	..	30	63	
10	..	2	..	..	..	..	..	..	..	..	..	..	..	..	..	..	..	..	..	12	22	
16	3	17	24	..	..	..	..	..	..	..	..	..	..	..	..	..	..	1	..	36	60	307

PRIMARY CENSUS ABSTRACT

L.C. No.	Name of Village/ Town/Ward/ Urban Block	Area of village in Acres and of Town/ Ward in Km	Occupied residential house	No. of Households	Total Population (including institutional and houseless population)			Scheduled Castes		Scheduled Tribes		Literate and educated persons		(I-IX) Total Workers	
					P	M	F	M	F	M	F	M	F	M	F
1	2	3	4	5	6	7	8	9	10	11	12	13	14	15	16
308	Jarwahi	763.84	67	67	315	165	150	..	..	81	70	14	8	84	35
309	Semriha	456.04	2	2	14	5	9	..	..	5	9	..	..	4	2
310	Patasi	1,430.41	145	145	765	393	372	..	..	258	237	39	3	209	160
	Tikoni Tola		*9*	*9*	*44*	*23*	*21*	..	..	*23*	*21*	..	..	*15*	*14*
	Dharti Tola		*15*	*15*	*74*	*43*	*31*	..	..	*38*	*28*	..	..	*21*	*16*
	Bada Tola		*65*	*65*	*332*	*177*	*155*	..	..	*91*	*72*	*33*	*2*	*88*	*62*
	Lamman Tola		*14*	*14*	*82*	*35*	*47*	..	..	..	4	*4*	..	*15*	*7*
	Gauhar Tola		*23*	*23*	*128*	*61*	*67*	..	..	*61*	*67*	*2*	*1*	*36*	*32*
	Semari Tola		*19*	*19*	*105*	*54*	*51*	..	..	*45*	*45*	..	..	*34*	*29*
311	Kusamhai	531.10	..	..	..	Uninhabited		..	..	..	..	..	..	..	..
312	Jarha	1,830.55	23	23	*138*	*74*	*64*	..	..	*72*	*64*	3	..	41	2
313	Shyamdeeh No. 1	1,892.14	66	66	352	179	173	..	..	174	167	14	1	98	3
	Bada Tola		*37*	*37*	*196*	*96*	*100*	..	..	*92*	*96*	*8*	*1*	*51*	*1*
	Baghwa Tola		*29*	*29*	*156*	*83*	*73*	..	..	*82*	*71*	*6*	..	*47*	*2*
314	Shyamdeeh No. 2	1,017.29	34	34	162	76	86	..	..	69	79	3	..	46	1
	Uwaka Tola		*14*	*14*	*49*	*22*	*27*	..	..	*16*	*21*	..	..	*19*	*1*
	Bada Tola		*20*	*20*	*113*	*54*	*59*	..	..	*53*	*58*	*3*	..	*27*	..
315	Bad Kheda	619.47	19	20	87	42	45	..	..	24	29	2	2	27	6
316	Maika	1,029.49	10	16	80	46	34	..	..	38	31	4	..	22	7
317	Senduri	1,836.89	105	184	802	427	375	..	..	337	302	4	..	223	27
	Surkhi Tola		*15*	*25*	*123*	*65*	*58*	..	..	*65*	*58*	..	..	*34*	*2*
	Dongri Kalan		*10*	*40*	*70*	*35*	*35*	..	..	*34*	*35*	..	..	*24*	*3*
	Patera Tola		*17*	*22*	*103*	*58*	*45*	..	..	*34*	*27*	..	..	*29*	*1*
	Agariyan Tola		*6*	*7*	*30*	*15*	*15*	..	..	*15*	*15*	..	..	*10*	*5*
	Khale Tola		*11*	*17*	*91*	*42*	*49*	..	..	*42*	*49*	..	..	*21*	*7*
	Baigan Tola		*13*	*28*	*144*	*85*	*59*	..	..	*78*	*55*	..	..	*39*	*6*
	Goriyan Tola		*11*	*19*	*100*	*50*	*50*	..	..	*33*	*34*	*4*	..	*26*	..
	Toliyan Tola		*22*	*26*	*141*	*77*	*64*	..	..	*36*	*29*	..	..	*40*	*3*
318	Barhai	1,021.82	27	30	154	78	76	..	..	56	55	3	..	44	8
319	Khetauli	2,108.32	61	74	384	196	188	21	33	151	137	8	1	109	32
	Puran Tola		*19*	*24*	*106*	*53*	*53*	*9*	*8*	*32*	*36*	*4*	*1*	*25*	*7*
	Naya Tola		*29*	*35*	*200*	*98*	*102*	*12*	*25*	*75*	*69*	*4*	..	*60*	*18*
	Goriyan Tola		*5*	*6*	*31*	*17*	*14*	..	..	*17*	*14*	..	..	*9*	*4*
	Agar Tola		*8*	*9*	*47*	*28*	*19*	..	..	*27*	*18*	..	..	*15*	*3*
320	Nandna	11,151.62	51	58	304	147	157	..	..	135	148	11	1	87	27
	Puran Tola		*25*	*29*	*137*	*63*	*74*	..	..	*63*	*74*	*3*	..	*38*	*12*
	Piparha Tola		*6*	*8*	*51*	*28*	*23*	..	..	*28*	*23*	*2*	..	*14*	*4*
	Karmtyan Tola		*20*	*21*	*116*	*56*	*60*	..	..	*44*	*51*	*6*	*1*	*35*	*11*
321	Pogri	1,739.75	181	181	949	461	488	..	..	282	310	42	..	231	8
	Kakarhai Tola		*51*	*51*	*272*	*126*	*146*	..	..	*77*	*88*	*19*	..	*69*	*5*
	Pogri		*130*	*130*	*677*	*335*	*342*	..	..	*205*	*222*	*23*	..	*162*	*3*
322	Hardi	1,484.83	102	102	574	294	280	15	8	165	175	11	2	145	21
323	Nawalpur	2,672.73	185	185	875	446	429	11	8	226	217	89	26	241	7
	Sarkari Tola		*134*	*134*	*652*	*334*	*318*	*6*	*7*	*125*	*111*	*84*	*26*	*180*	*6*
	Garwa Tola		*51*	*51*	*223*	*112*	*111*	*5*	*1*	*101*	*106*	*5*	..	*61*	*1*
324	Chanpa	958.45	96	96	428	220	208	6	1	206	203	20	..	89	6
	Koilal Tola		*36*	*36*	*162*	*86*	*76*	*6*	*1*	*72*	*71*	*4*	..	*33*	*2*
	Chanpa Tola		*60*	*60*	*266*	*134*	*132*	..	..	*134*	*132*	*16*	..	*56*	*4*
325	Jamua	797.21	89	89	377	185	192	..	..	171	182	18	2	79	5
	Kudra Tola		*53*	*53*	*218*	*100*	*118*	..	..	*97*	*115*	*12*	*2*	*44*	*5*
	Dongri Tola		*36*	*36*	*159*	*85*	*74*	..	..	*74*	*67*	*6*	..	*35*	..
326	Gortara	2,128.66	139	141	643	326	317	28	25	248	238	30	2	180	12

SOHAGPUR TAHSIL

WORKERS																						
I		II		III		IV		V(a)		V(b)		VI		VII		VIII		IX		X Non-Workers		L.C. No.
M	F	M	F	M	F	M	F	M	F	M	F	M	F	M	F	M	F	M	F	M	F	
17	18	19	20	21	22	23	24	25	26	27	28	29	30	31	32	33	34	35	36	37	38	1
50	1	34	34	..	..	..	..	..	..	..	..	..	..	..	..	..	..	..	..	81	115	308
2	..	2	2	..	..	..	..	..	..	..	..	..	..	..	..	..	..	..	..	1	7	309
122	101	61	58	3	..	..	..	3	..	..	..	..	..	14	1	..	..	6	..	184	212	310
5	*4*	*10*	*10*	..	..	..	..	..	..	..	..	..	..	..	..	..	..	..	..	*8*	*7*	
11	*9*	*9*	*6*	..	..	..	..	..	..	..	..	..	..	*1*	*1*	..	..	..	..	*22*	*15*	
51	*34*	*31*	*28*	..	..	..	..	..	..	..	..	..	..	..	..	..	..	*6*	..	*89*	*93*	
1	*4*	*1*	*3*	..	..	..	..	..	..	..	..	..	..	*13*	..	..	..	..	..	*20*	*40*	
29	*23*	*5*	*9*	..	..	..	..	*2*	..	..	..	..	..	..	..	..	..	..	..	*25*	*35*	
25	*27*	*5*	*2*	*3*	..	..	.	*1*	..	..	..	..	..	..	..	..	..	..	..	*20*	*22*	
..	..	..	..	..	..	..	..	..	..	Uninhabited		..	..	..	..	..	..	..	..	..	..	311
31	2	10	..	..	..	..	.	..	..	..	..	..	..	..	..	..	..	..	..	33	62	312
92	1	6	2	..	..	..	..	..	..	..	..	..	..	..	..	..	..	..	..	81	170	313
49	*1*	*2*	..	..	..	..	..	..	..	..	..	..	..	..	..	..	..	..	..	*45*	*99*	
43	..	*4*	*2*	..	..	..	..	..	..	..	..	..		..	..	..	..	..	..	*36*	*71*	
41	..	5	1	..	..	..	..	..	..	..	..	..	..	..	..	..	..	..	..	30	85	314
14	..	*5*	*1*	..	..	..	..	..	..	..	..	..	..	..	..	..	..	..	..	*3*	*26*	
27	..	..	..	..	..	..	..	..	..	..	..	..	..	..	..	..	..	..	..	*27*	*59*	
20	1	6	5	1	..	..	..	..	..	..	..	..	..	..	..	..	..	..	..	15	39	315
16	..	6	7	..	..	..	..	..	..	..	..	..	..	..	.	..	..	..	..	24	27	316
173	2	50	25	..	..	..	..	..	..	..	..	..	..	..	..	..	..	..	..	204	348	317
25	*1*	*9*	*1*	..	..	..	..	..	..	..		..	..	..	..	..	..	..	..	*31*	*56*	
15	..	*9*	*3*	..	..	..	..	..	..	..	..	..	..	..	..	..	..	..	..	*11*	*32*	
27	..	*2*	*1*	..	..	..	..	..	..	..	..	..	..	..	..	..	..	..	..	*29*	*44*	
5	..	*5*	*5*	..	..	..	..	..	..	..	..	..	..	..	..	..	..	..	..	*5*	*10*	
14	*1*	*7*	*6*	..	..	..	..	..	..	..	..	..	..	..	..	..	..	..	..	*21*	*42*	
30	..	*9*	*6*	..	..	..	..	..	..	..	..	..	..	..	..	..	..	..	..	*46*	*53*	
25	..	*1*	..	..	..	..	..	..	..	..	..	..	..	..	..	..	..	..	..	*24*	*50*	
32	..	*8*	*3*	..	..	..	..	..	..	..	..	..	..	..	..	..	..	..	..	*37*	*61*	
40	5	4	3	..	..	..	..	..	..	..	..	..	..	..	..	..	..	..	..	34	68	318
97	22	5	4	2	..	..	..	4	6	..	..	..	..	..	..	..	..	1	..	87	156	319
18	..	*3*	*1*	..	..	..	..	*4*	*6*	..	..	..	..	..	..	..	..	..	..	*28*	*46*	
56	*15*	*2*	*3*	*1*	..	..	..	..	..	..	..	..	..	..	..	..	..	*1*	..	*38*	*84*	
9	*4*	..	..	..	..	..	..	..	..	..	..	..	..	..	..	..	..	..	..	*8*	*10*	
14	*3*	..	..	*1*	..	..	..	..	..	..	..	..	..	..	..	..	..	..	..	*13*	*16*	
74	23	13	4	..	..	..	..	..	..	..	..	..	..	..	..	..	..	..	..	60	130	320
37	*12*	*1*	..	..	..	..	..	..	..	..	..	..	..	..	..	..	..	..	..	*25*	*62*	
13	*4*	*1*	..	..	..	..	..	..	..	..	..	..	..	..	..	..	..	..	..	*14*	*19*	
24	*7*	*11*	*4*	..	..	..	..	..	..	..	..	..	..	..	..	..	..	..	..	*21*	*49*	
175	5	54	3	..	..	..	..	2	..	..	..	..	..	..	..	..	..	..	..	230	480	321
54	*2*	*15*	*3*	..	..	..	..	..	..	..	..	..	..	..	..	..	..	..	..	*57*	*141*	
121	*3*	*39*	..	..	..	..	..	*2*	..	..	..	..	..	..	..	..	..	..	..	*173*	*339*	
122	4	21	17	..	..	..	..	2	..	..	..	..	..	..	..	..	..	..	..	149	259	322
148	6	87	1	..	..	..	..	2	..	..	..	..	..	..	..	..	..	4	..	205	422	323
117	*5*	*59*	*1*	..	..	..	..	*2*	..	..	..	..	..	..	..	..	..	*4*	..	*154*	*312*	
31	*1*	*28*	..	..	..	..	..	..	..	..	..	..	..	:	..	..	..	..	..	*51*	*110*	
88	6	1	..	..	..	..	..	..	..	..	..	..	..	..	..	..	..	..	..	131	202	324
32	*2*	*1*	..	..	..	..	..	..	..	..	..	..	..	..	..	..	..	..	..	*53*	*74*	
56	*4*	..	..	..	..	..	..	..	..	..	..	..	..	..	..	..	..	..	..	*78*	*128*	
74	5	4	..	..	..	..	..	..	..	..	..	..	..	..	..	..	..	1	..	106	187	325
41	*5*	*3*	..	..	..	..	..	..	..	..	..	..	..	..	..	..	..	..	..	*56*	*113*	
33	..	*1*	..	..	..	..	..	..	..	..	..	..	..	..	..	..	..	*1*	..	*50*	*74*	
99	4	53	4	..	..	..	..	1	..	..	..	..	..	12	..	..	..	15	4	146	305	326

PRIMARY CENSUS ABSTRACT

L.C. No.	Name of Village/ Town/Ward/ Urban Block	Area of village in Acres and of Town/ Ward in Km²	Occupied residential house	No. of Households	Total Population (including institutional and houseless population)			Scheduled Castes		Scheduled Tribes		Literate and educated persons		(I-IX) Total Workers	
					P	M	F	M	F	M	F	M	F	M	F
1	2	3	4	5	6	7	8	9	10	11	12	13	14	15	16
	Chapta Tola		*38*	*39*	*169*	*88*	*81*	*27*	*22*	*26*	*22*	*16*	*2*	*47*	*4*
	Gortara Tola		*39*	*39*	*189*	*97*	*92*	*1*	*3*	*89*	*80*	*8*	..	*54*	*1*
	Jhiriya Tola		*45*	*45*	*204*	*100*	*104*	..	..	*92*	*96*	*6*	..	*58*	*5*
	Rapuiya Tola		*15*	*16*	*76*	*38*	*38*	..	..	*38*	*38*	..	..	20	*1*
	Jhandtai Tola		*2*	*2*	*5*	*3*	*2*	..	..	*3*	*2*	..	..	*1*	*1*
327	Jamui	1,250.29	247	247	1,303	675	628	14	13	183	176	161	52	334	28
	Jamui		*113*	*113*	*578*	*309*	*269*	*6*	*6*	*70*	*60*	*60*	*15*	*165*	*15*
	Dubara Tola		*134*	*134*	*725*	*366*	*359*	*8*	*7*	*113*	*116*	*101*	*37*	*169*	*13*
328	Dhurwar	1,353.02	224	224	1,107	592	515	37	20	338	330	65	29	303	141
	Godan Tola		*37*	*37*	*186*	*95*	*91*	..	..	*87*	*85*	*18*	*6*	*50*	*19*
	Bamhan Tola		*72*	*72*	*381*	*200*	*181*	*37*	*20*	*94*	*91*	*40*	*23*	*86*	*39*
	Kudra Tola		*115*	*115*	*540*	*297*	*243*	..	..	*157*	*154*	*7*	..	*167*	*83*
329	Harri	879.60	165	165	814	429	385	23	28	180	172	61	6	262	45
	Badka Tola		*130*	*130*	*623*	*323*	*300*	*23*	*28*	*180*	*172*	*45*	*6*	*203*	*45*
	Talab Tola		*35*	*35*	*191*	*106*	*85*	..	..	..	..	*16*	..	*59*	..
330	Padri	873.87	7	7	37	21	16	..	..	3	2	10	5	13	..
331	Raipur	937.61	31	31	135	66	69	..	..	66	69	1	..	43	25
332	Padmaniya Kalan	1,083.37	152	152	768	391	377	..	..	264	260	93	17	209	74
333	Nargi	962.70	65	65	338	161	177	..	..	100	115	48	21	90	4
	Nargi		*59*	*59*	*317*	*151*	*166*	..	..	*93*	*106*	*46*	*21*	*84*	*3*
	Meho Tola		*6*	*6*	*21*	*10*	*11*	..	..	*7*	*9*	*2*	..	6	*1*
334	Padariya	976.10	35	35	149	74	75	5	7	59	68	..	..	42	3
335	Udhiya	1,262.78	214	214	1,089	538	551	60	70	208	188	125	66	276	109
336	Kanchanpur	2,713.01	241	241	1,125	577	548	33	26	280	251	145	23	329	95
	Chanchga Tola		231	231	*1,078*	*553*	*525*	*33*	*26*	*263*	*234*	*143*	*21*	*311*	*93*
	Kanchanpur		*10*	*10*	*47*	*24*	*23*	..	..	*17*	*17*	*2*	*2*	*18*	*2*
337	Chhata	840.48	104	104	482	243	239	..	..	157	171	195	12	143	94
338	Pipartara	807.65	120	120	492	245	247	21	11	109	123	70	10	140	89
	Mudhowarona		*18*	*18*	*62*	*30*	*32*	..	..	*26*	*29*	*4*	..	*20*	*18*
	Pipartara		*102*	*102*	*430*	*215*	*215*	*21*	*11*	*83*	*94*	*66*	*10*	*120*	*71*
339	Lalpur	5,229.20	486	533	2,776	1,414	1,362	63	60	645	562	215	48	776	399
	Nokhadha		*41*	*41*	*205*	*109*	*96*	..	..	*109*	*96*	*14*	*2*	*60*	*48*
	Mohar Tola		*28*	*28*	*149*	*84*	*65*	*16*	*11*	*62*	*49*	..	..	*35*	*22*
	Kudra Tola		*83*	*83*	*326*	*169*	*157*	*4*	*5*	*140*	*126*	*6*	..	*114*	*82*
	Chhirhari		*48*	*48*	*254*	*106*	*148*	*2*	*2*	*38*	*41*	..	*1*	*57*	*57*
	Lalpur		*286*	*333*	*1,842*	*946*	*896*	*41*	*42*	*296*	*250*	*195*	*45*	*510*	*190*
340	Hadha	797.08	11	14	54	26	28	..	..	26	28	3	..	15	10
341	Sonbarsa	568.34	11	14	83	40	43	4	3	1	2	5	..	19	1
342	Semra	1,431.98	202	250	1,169	587	582	67	82	245	235	166	23	362	96
343	Samda Tola	1,044.92	112	159	712	366	346	34	34	240	232	49	3	222	132
344	Jaldi Tola	1,272.44	70	70	338	175	163	..	..	113	106	20	1	110	49
345	Pakariya	621.95	45	45	235	120	115	9	13	61	58	23	6	78	45
346	Jarwahi	1,899.54	173	173	944	477	467	10	10	253	246	76	6	303	66
	Bathuli Tola		*68*	*68*	*390*	*192*	*198*	..	..	*182*	*183*	*26*	..	*133*	*40*
	Arra Tola		*4*	*4*	*16*	*7*	*9*	..	..	*7*	*7*	..	..	*2*	..
	Ahiran Tola		*101*	*101*	*538*	*278*	*260*	*10*	*10*	*64*	*56*	*50*	*6*	*168*	*26*
347	Sabo	2,642.74	401	461	1,711	964	747	122	87	294	291	291	47	528	16
	Sabo Tola		*156*	*156*	*767*	*382*	*385*	*31*	*23*	*224*	*232*	*63*	*6*	*178*	*16*
	Teliyan Tola		*14*	*16*	*88*	*51*	*37*	..	..	*19*	*25*	*21*	*1*	*26*	..
	Sangra Kalari		*231*	*289*	*856*	*531*	*325*	*91*	*64*	*51*	*34*	*207*	*40*	*324*	..
348	Saraikapa	749.40	255	255	1,241	610	631	45	59	210	235	224	46	334	14
349	Silpari	1,938.54	..	..	..	*Included in Urban area*		..	..	..	..	..	..	..	..

SOHAGPUR TAHSIL

WORKERS																					
I		II		III		IV		V(a)		V(b)		VI		VII		VIII		IX		X Non-Workers		L.C. No.
M	F	M	F	M	F	M	F	M	F	M	F	M	F	M	F	M	F	M	F	M	F	
17	18	19	20	21	22	23	24	25	26	27	28	29	30	31	32	33	34	35	36	37	38	1
15	..	*16*	*4*	..	..	..	..	..	..	..	..	..	..	*12*	..	..	..	*4*	..	*41*	*77*	
31	*1*	*19*	..	..	..	..	..	*1*	..	..	..	..	..	..	..	..	..	*3*	..	*43*	*91*	
43	*2*	*10*	..	..	..	..	..	..	..	..	..	..	..	..	..	..	..	*5*	*3*	*42*	*99*	
10	..	*7*	..	..	..	..	..	..	..	..	..	..	..	..	..	..	..	*3*	*1*	*18*	*37*	
..	*1*	*1*	..	..	..	..	..	..	..	..	..	..	..	..	..	..	..	..	..	*2*	*1*	
262	9	26	12	..	..	2	..	7	1	1	1	..	..	..	..	4	..	32	5	341	600	327
124	*5*	*11*	*8*	..	..	*1*	..	*7*	..	..	..	..	..	..	..	*4*	..	*18*	*2*	*144*	*254*	
138	*4*	*15*	*4*	..	..	*1*	..	..	*1*	*1*	*1*	..	..	..	..	..	..	*14*	*3*	*197*	*346*	
235	99	52	42	..	..	..	..	3	..	..	..	..	..	..	..	..	..	*13*	..	289	374	328
40	*12*	*8*	*7*	..	..	..	..	..	..	..	..	..	..	..	..	..	..	*3*	..	*45*	*72*	
61	*30*	*11*	*9*	..	..	..	..	*3*	..	..	..	..	..	..	..	..	..	*11*	..	*114*	*142*	
134	*57*	*33*	*26*	..	..	..	..	..	..	..	..	..	..	..	..	..	..	..	..	*130*	*160*	
211	6	43	39	..	..	..	..	1	..	..	..	..	..	..	..	..	..	7	..	167	340	329
154	*6*	*43*	*39*	..	..	..	..	*1*	..	..	..	..	..	..	..	..	..	*5*	..	*120*	*255*	
57	..	..	..	..	..	..	..	..	..	..	..	..	..	..	..	..	..	*2*	..	*47*	*85*	
..	..	..	..	..	..	..	..	..	..	..	..	..	..	..	..	..	..	13	..	8	16	330
31	..	12	*25*	..	..	..	..	..	..	..	..	..	..	..	..	..	..	..	..	23	44	331
143	4	51	70	1	..	..	..	..	..	..	..	..	..	..	..	11	..	3	..	182	303	332
31	2	44	2	..	..	..	..	..	..	..	..	..	..	1	..	..	..	14	..	71	173	333
29	*2*	*41*	*1*	..	..	..	..	..	..	..	..	..	..	*1*	..	..	..	*13*	..	*67*	*163*	
2	..	*3*	*1*	..	..	..	..	..	..	..	..	..	..	..	..	..	..	*1*	..	*4*	*10*	
20	..	22	1	..	..	..	..	..	2	..	..	..	..	..	..	..	..	..	..	32	72	334
176	5	83	104	..	..	..	..	4	..	..	..	..	..	..	..	..	..	13	..	262	442	335
208	9	91	85	..	..	..	..	7	..	..	1	..	..	1	..	..	..	22	..	248	453	336
203	*9*	*79*	*83*	..	..	..	..	*7*	..	..	*1*	..	..	*1*	..	..	..	*21*	..	*242*	*432*	
5	..	*12*	*2*	..	..	..	..	..	..	..	..	..	..	..	..	..	..	*1*	..	*6*	*21*	
55	..	56	94	10	..	..	..	2	..	..	..	..	..	..	..	..	..	20	..	100	145	337
62	2	52	87	3	..	..	..	3	..	7	..	..	..	..	..	..	..	13	..	105	158	338
8	..	*12*	*18*	..	..	..	..	..	..	..	..	..	..	..	..	..	..	..	..	*10*	*14*	
54	*2*	*40*	*69*	*3*	..	..	..	*3*	..	*7*	..	..	..	..	..	..	..	*13*	..	*95*	*144*	
498	122	200	258	18	..	10	..	9	6	..	1	..	..	7	2	2	..	32	10	638	963	339
51	*43*	*2*	*5*	*5*	..	*1*	..	..	..	..	..	..	..	..	..	..	..	*1*	..	*49*	*48*	
6	..	*19*	*19*	*4*	..	..	..	*6*	*3*	..	..	..	..	..	..	..	..	..	..	*49*	*43*	
54	*46*	*52*	*36*	*6*	..	..	..	*2*	..	..	..	..	..	..	..	..	..	..	..	*55*	*75*	
33	*27*	*20*	*29*	..	..	*1*	..	..	..	..	..	..	..	*1*	*1*	..	..	*2*	..	*49*	*91*	
354	*6*	*107*	*169*	*3*	..	*8*	..	*1*	*3*	..	*1*	..	..	*6*	*1*	*2*	..	*29*	*10*	*436*	*706*	
6	..	2	10	..	..	1	..	..	..	..	..	..	..	..	..	..	..	6	..	11	18	340
18	..	..	1	..	..	..	..	..	..	..	..	..	..	..	..	..	..	1	..	21	42	341
185	3	121	93	..	..	9	..	6	..	10	..	..	..	2	..	..	..	29	..	225	486	342
84	1	127	131	..	..	6	..	..	..	3	..	..	..	1	..	..	..	1	..	144	214	343
77	1	22	47	5	1	3	..	..	..	..	..	..	..	..	..	..	..	3	..	65	114	344
35	..	23	45	4	..	2	..	3	..	1	..	..	..	3	..	..	..	7	..	42	70	345
155	5	98	58	12	3	29	..	2	..	..	..	..	..	3	..	..	..	4	..	174	401	346
80	*2*	*41*	*38*	..	..	*21*	..	*1*	..	..	..	..	..	..	..	..	..	..	..	*59*	*158*	
2	..	..	..	..	..	..	..	..	..	..	..	..	..	..	..	..	..	..	..	5	9	
73	*3*	*57*	*20*	*12*	*3*	*18*	..	*1*	..	..	..	..	..	*3*	..	..	..	*4*	..	*110*	*234*	
122	7	33	9	..	..	359	..	1	..	1	..	..	..	4	..	..	..	8	..	436	731	347
110	*7*	*24*	*9*	..	..	*41*	..	*1*	..	..	..	..	..	..	..	..	..	*2*	..	*204*	*369*	
12	..	*9*	..	..	..	*5*	..	..	..	..	..	..	..	..	..	..	..	..	..	*25*	*37*	
..	..	..	..	..	..	*313*	..	..	..	*1*	..	..	..	*4*	..	..	..	*6*	..	*207*	*325*	
165	10	82	3	3	..	49	..	9	1	12	..	..	..	..	..	..	..	14	..	276	617	348
..	..	..	..	..	..	..	*Included in urban area*				..	..	..	..	..	..	..	..	..	..	..	349

PRIMARY CENSUS ABSTRACT

L.C. No.	Name of Village/ Town/Ward/ Urban Block	Area of village in Acres and of Town/ Ward in Km²	Occupied residential houses	No. of Households	Total Population (including institutional and houseless population)			Scheduled Castes		Scheduled Tribes		Literate and educated persons		(1-IX) Total Workers	
					P	M	F	M	F	M	F	M	F	M	F
1	2	3	4	5	6	7	8	9	10	11	12	13	14	15	16
350	Katkona	1,026.27	136	144	634	316	318	22	21	171	177	84	34	184	14
	Katkona		*113*	*120*	*541*	268	273	22	21	128	135	74	31	153	13
	Katkoni		*23*	*24*	*93*	*48*	*45*	..	..	*43*	*42*	*10*	*3*	*31*	*1*
351	Vikrampur	1,332.79	..	..	..	..	..	*Included in Urban area*				..	..	..	..
	Tikuri Tola		..	..	..	..	..	*Included in Urban area*				..	..	..	..
	Kudra Tola		..	..	..	..	..	*Included in Urban area*				..	..	..	..
	Vikram Tola		..	..	..	..	..	*Included in Urban area*				..	..	..	..
352	Chithula	761.53	109	124	680	346	334	..	..	239	225	81	40	154	9
	Chithula		*18*	*23*	*209*	*103*	*106*	..	..	..	..	*79*	*40*	*40*	*1*
	Dongri Tola		*72*	*82*	*375*	*195*	*180*	..	..	*191*	*177*	*1*	..	*91*	*5*
	Chhapra Tola		*19*	*19*	*96*	*48*	*48*	..	..	*48*	*48*	*1*	..	*23*	*3*
353	Ahirgawan	513.81	57	57	217	107	110	..	..	102	100	10	2	74	16
	Ahirgawan		*11*	*11*	*46*	*22*	*24*	..	..	*18*	*15*	*3*	*1*	*16*	*4*
	Gohar Tola		*46*	*46*	*171*	*85*	*86*	..	..	*84*	*85*	*7*	*1*	*58*	*12*
354	Gopalpur	814.36	111	111	573	293	280	..	..	202	191	62	13	149	70
355	Dhanpura	1,205.59	68	68	369	174	195	..	..	39	31	5	9	81	3
356	Dhanpuri	759.56	125	125	551	269	282	5	5	121	122	50	17	130	49
357	Chhauradeeh	1,044.76	78	78	418	222	196	19	21	70	78	61	1	125	..
358	Majhiyan	646.05	9	12	42	23	19	..	..	21	18	2	..	16	..
359	Bartara	1,899.80	256	256	1,131	590	541	72	75	179	178	120	23	324	10
	Kudra Tola		*188*	*188*	*846*	*444*	*402*	*28*	*27*	*151*	*142*	*100*	*21*	*247*	*9*
	Bartara		*68*	*68*	*285*	*146*	*139*	*44*	*48*	*28*	*36*	*20*	*2*	*77*	*1*
360	Chhirhati	2,668.34	115	117	625	308	317	6	5	118	110	104	21	176	68
361	Siroja	2,557.83	113	121	561	297	264	33	27	145	139	72	13	152	71
362	Karkati	4,021.85	189	189	954	471	483	4	7	249	258	98	22	261	22
363	Bagwar	1,966.90	24	26	118	59	59	..	..	50	47	2	..	36	6
364	Deogawan	460.46	39	44	200	104	96	11	11	32	28	32	8	59	4
365	Deogai	393.08	80	80	428	220	208	5	8	139	120	38	9	116	23
366	Bandi Kalan	675.62	44	44	202	102	100	..	..	80	87	5	1	61	7
367	Khannath	1,337.25	146	146	840	406	434	3	6	141	162	105	3	222	4
368	Naugawan	669.67	73	94	486	237	249	..	..	160	173	36	..	132	4
369	Khairha	1,910.30	267	277	1,847	958	889	49	33	142	131	329	66	463	27
370	Kadauha	755.91	35	35	191	93	98	..	..	38	43	9	..	51	6
	Kadauha		*31*	*31*	*167*	*84*	*83*	..	..	*29*	*28*	*9*	..	*45*	*2*
	Chhapra Tola		*4*	*4*	*24*	*9*	*15*	..	..	*9*	*15*	..	..	*6*	*4*
371	Pipariya	632.61	17	17	103	55	48	..	..	21	24	9	..	32	16
372	Hardi	2,639.36	81	81	334	170	164	4	1	104	99	22	8	105	51
	Jhiriya Tola		*17*	*17*	*52*	*28*	*24*	*4*	*1*	*22*	*20*	*1*	*1*	*17*	*9*
	Bajarha Tola		*11*	*11*	*64*	*27*	*37*	..	..	*3*	*4*	*11*	*2*	*13*	*4*
	Jhirgi Tola		*12*	*12*	*50*	*29*	*21*	..	..	*15*	*9*	*7*	*1*	*18*	*5*
	Thakuran Tola		*41*	*41*	*168*	*86*	*82*	..	..	*64*	*66*	*3*	*4*	*57*	*33*
373	Sarangpur	1,161.33	86	87	441	245	196	3	4	171	134	13	..	131	81
	Adhigan Tola		*18*	*18*	*81*	*39*	*42*	..	..	*1*	*1*	*6*	..	*26*	*3*
	Keotan Tola		*15*	*15*	*80*	*46*	*34*	..	..	*33*	*25*	*4*	..	*24*	*12*
	Kolas Tola		*53*	*54*	*280*	*160*	*120*	*3*	*4*	*137*	*108*	*3*	..	*81*	*66*
374	Samatpur	800.79	132	155	775	391	384	9	9	200	200	60	8	201	39
	Jhajuha Tola		*48*	*70*	*293*	*159*	*134*	..	..	*60*	*54*	*27*	*3*	*73*	*6*
	Tilmaniha		*26*	*27*	*169*	*83*	*86*	*9*	*9*	*15*	*10*	*22*	*5*	*40*	*6*
	Nawa Tola		*13*	*13*	*60*	*31*	*29*	..	..	*31*	*29*	*1*	..	*20*	*10*
	Kolan Tola		*31*	*31*	*181*	*85*	*96*	..	..	*70*	*79*	*8*	..	*48*	*17*
	Baigan Tola		*14*	*14*	*72*	*33*	*39*	..	..	*24*	*28*	*2*	..	*20*	..
375	Kodwar Khurd	555.26	38	38	206	109	97	..	..	64	62	6	..	57	2

SOHAGPUR TAHSIL

WORKERS																						
I		II		III		IV		V(a)		V(b)		VI		VII		VIII		IX		X Non-Workers		L.C. No.
M	F	M	F	M	F	M	F	M	F	M	F	M	F	M	F	M	F	M	F	M	F	
17	18	19	20	21	22	23	24	25	26	27	28	29	30	31	32	33	34	35	36	37	38	1
93	11	64	2	..	..	4	..	1	..	1	..	..	..	1	..	1	..	19	1	132	304	350
78	*11*	*54*	*2*	..	..	*4*	..	*1*	..	*1*	..	..	..	*1*	..	*1*	..	*13*	..	*115*	*260*	
15	..	*10*	..	..	..	..	..	..	..	..	..	*Included in Urban area*					..	*6*	*1*	*17*	*44*	
..	..	..	..	..	..	..	..	..	..	..	..	*Included in Urban area*					..	..	..	..	..	351
..	..	..	..	..	..	..	..	..	..	..	..	*Included in Urban area*					..	..	..	..	..	
..	..	..	..	..	..	..	..	..	..	..	..	*Included in Urban area*					..	..	..	..	..	
..	..	..	..	..	..	..	..	..	..	..	..	..	..	..	..	..	..	..	..	..	..	
62	1	44	7	..	..	..	..	..	..	..	..	..	..	..	..	..	..	48	1	192	325	352
26	*1*	..	..	..	..	..	..	..	..	..	..	..	..	..	..	..	..	*14*	..	*63*	*105*	
28	..	*38*	*5*	..	..	..	..	..	..	..	..	..	..	..	..	..	..	*25*	..	*104*	*175*	
8	..	*6*	*2*	..	..	..	..	..	..	..	..	..	..	..	..	..	..	*9*	*1*	*25*	*45*	
29	..	28	10	2	1	1	1	..	..	..	..	..	..	..	..	..	..	14	4	33	94	353
3	..	*11*	*4*	..	..	..	..	..	..	..	..	..	..	..	..	..	..	*2*	..	*6*	*20*	
26	..	*17*	*6*	*2*	*1*	*1*	*1*	..	..	..	..	..	..	..	..	..	..	*12*	*4*	*27*	*74*	
71	20	41	40	5	..	25	6	..	..	1	..	..	..	1	..	..	..	5	4	144	210	354
55	1	24	2	..	..	..	..	..	..	..	..	..	..	..	..	..	..	2	..	93	192	355
78	1	43	48	..	..	..	..	..	..	..	..	..	..	..	..	..	..	9	..	139	233	356
99	..	21	..	..	..	..	..	..	..	..	..	..	..	..	..	2	..	3	..	97	196	357
10	..	6	..	..	..	..	..	..	..	..	..	..	..	..	..	..	..	..	..	7	19	358
224	1	69	8	..	..	..	..	13	1	..	..	..	..	..	..	..	..	18	..	266	531	359
157	*1*	*63*	*7*	..	..	..	..	*11*	*1*	..	..	..	..	..	..	..	..	*16*	..	*197*	*393*	
67	..	*6*	*1*	..	..	..	..	*2*	..	..	..	..	..	..	..	..	..	*2*	..	*69*	*138*	
97	1	47	63	2	2	11	1	1	..	..	..	..	..	..	..	1	..	17	1	132	249	360
80	1	55	69	..	..	..	..	13	1	..	..	..	..	..	..	..	..	4	..	145	193	361
154	5	83	17	..	..	4	..	6	..	..	..	..	..	1	..	..	..	13	..	210	461	362
11	..	25	6	..	..	..	..	..	..	..	..	..	..	..	..	..	..	..	..	23	53	363
42	3	13	1	..	..	2	..	..	..	1	..	..	..	..	..	..	..	1	..	45	92	364
49	5	59	18	..	..	2	..	5	..	..	..	..	..	..	..	..	..	1	..	104	185	365
28	2	32	5	..	..	1	..	..	..	..	..	..	..	..	..	..	..	..	..	41	93	366
191	3	22	1	..	..	..	..	..	..	..	..	..	..	..	..	..	..	9	..	184	430	367
115	1	15	3	..	..	2	..	..	..	..	..	..	..	..	..	..	..	..	..	105	245	368
331	8	61	13	..	..	..	..	16	2	5	..	..	..	23	3	..	..	27	1	495	862	369
33	..	17	6	..	..	..	..	..	..	1	..	..	..	..	..	..	..	..	..	42	92	370
31	..	*13*	*2*	..	..	..	..	..	..	*1*	..	..	..	..	..	..	..	..	..	*39*	*81*	
2	..	*4*	*4*	..	..	..	..	..	..	..	..	..	..	..	..	..	..	..	..	*3*	*11*	
19	2	13	14	..	..	..	..	..	..	..	..	..	..	..	..	..	..	..	..	23	32	371
33	2	69	49	..	..	..	..	1	..	..	..	..	..	..	..	..	..	2	..	65	113	372
4	..	*12*	*9*	..	..	..	..	*1*	..	..	..	..	..	..	..	..	..	..	..	*11*	*15*	
9	*2*	*4*	*2*	..	..	..	..	..	..	..	..	..	..	..	..	..	..	..	..	*14*	*33*	
9	..	*8*	*5*	..	..	..	..	..	..	..	..	..	..	..	..	..	..	*1*	..	*11*	*16*	
11	..	*45*	*33*	..	..	..	..	..	..	..	..	..	..	..	..	..	..	*1*	..	*29*	*49*	
36	1	92	80	..	..	..	..	2	..	..	..	..	..	..	..	..	..	1	..	114	115	373
20	..	*5*	*3*	..	..	..	..	..	..	..	..	..	..	..	..	..	..	*1*	..	*13*	*39*	
7	..	*17*	*12*	..	..	..	..	..	..	..	..	..	..	..	..	..	..	..	..	*22*	*22*	
9	*1*	*70*	*65*	..	..	..	..	*2*	..	..	..	..	..	..	..	..	..	..	..	*79*	*54*	
124	2	68	37	2	..	..	..	4	..	1	..	..	..	..	..	..	..	2	..	190	345	374
40	*1*	*28*	*5*	*2*	..	..	..	..	..	*1*	..	..	..	..	..	..	..	*2*	..	*86*	*128*	
30	*1*	*7*	*5*	..	..	..	..	*3*	..	..	..	..	..	..	..	..	..	..	..	*43*	*80*	
3	..	*17*	*10*	..	..	..	..	..	..	..	..	..	..	..	..	..	..	..	..	*11*	*19*	
32	..	*16*	*17*	..	..	..	..	..	..	..	..	..	..	..	..	..	..	..	..	*37*	*79*	
19	..	..	..	..	..	..	..	*1*	..	..	..	..	..	..	..	..	..	..	..	*13*	*39*	
57	1	..	1	..	..	..	..	..	..	..	..	..	..	..	..	..	..	..	..	52	95	375

PRIMARY CENSUS ABSTRACT

L.C. No.	Name of Village/ Town/Ward/ Urban Block	Area of village in Acres and of Town/ Ward in Km²	Occupied residential houses	No. of Households	Total Population (including institutional and houseless population)			Scheduled Castes		Scheduled Tribes		Literate and educated persons		(I-IX) Total Workers	
					P	M	F	M	F	M	F	M	F	M	F
1	2	3	4	5	6	7	8	9	10	11	12	13	14	15	16
	Ahiran Tola		*11*	*11*	*78*	*43*	*35*	..	..	..	..	*6*	..	*20*	..
	Jagguddi Tola		*27*	*27*	*128*	*66*	*62*	..	..	*64*	*62*	..	..	*37*	*2*
376	Kodwar Kalan	950.14	74	74	361	195	166	4	3	162	147	6	..	107	4
	Talwa Tola		*31*	*31*	*133*	*67*	*66*	*4*	*3*	*60*	*60*	*1*	..	*33*	*3*
	Masi Tola		*21*	*21*	*110*	*66*	*44*	..	..	*40*	*31*	*2*	..	*36*	*1*
	Gumma Tola		*22*	*22*	*118*	*62*	*56*	..	..	*62*	*56*	*3*	..	*38*	..
377	Dhamni Tola	882.66	90	132	704	354	350	8	8	208	218	47	8	185	17
378	Dhamni Khurd	604.94	15	22	111	60	51	..	..	60	51	..	..	31	2
379	Garruha	1,056.72	54	61	307	151	156	..	..	148	154	4	..	81	8
380	Jawari	899.21	60	72	369	192	177	3	3	184	167	7	..	91	9
381	Semara	755.83	4	4	15	10	5	..	..	3	1	..	..	5	..
382	Kathai	1,724.00	23	29	139	69	70	..	..	63	67	..	..	38	1
383	Silpari	1,833.38	32	40	198	88	110	2	3	82	104	..	..	53	7
384	Arjhula	587.22	38	38	199	103	96	14	13	51	51	..	..	51	3
	Kudra Tola		*24*	*24*	*116*	*61*	*55*	..	..	*51*	*51*	..	..	*36*	*2*
	Nawa Tola		*14*	*14*	*83*	*42*	*41*	*14*	*13*	..	..	..	..	*15*	*1*
385	Lakhbariya	482.77	13	13	65	29	36	..	..	13	6	..	..	18	..
386	Kudri	501.00	44	44	254	126	128	..	..	124	127	2	..	74	1
	Derahan Tola		*11*	*11*	*82*	*40*	*42*	..	..	*40*	*42*	..	..	*23*	..
	Kudri		*33*	*33*	*172*	*86*	*86*	..	..	*84*	*85*	*2*	..	*51*	*1*
387	Arjhuli	1,694.30	41	41	225	115	110	2	3	106	104	15	..	70	1
	Barchhidand		*9*	*9*	*40*	*19*	*21*	..	..	*19*	*21*	*5*	..	*11*	*1*
	Arjhuli		*16*	*16*	*100*	*52*	*48*	..	..	*52*	*48*	*10*	..	*33*	..
	Garam Tola		*16*	*16*	*85*	*44*	*41*	*2*	*3*	*35*	*35*	..	..	*26*	..
388	Koilaha	1,617.87	37	37	187	98	89	..	..	84	77	13	2	55	1
	Koilaha Tola		*8*	*8*	*45*	*21*	*24*	..	..	*18*	*21*	*3*	..	*13*	..
	Nawa Tola		*7*	*7*	*41*	*24*	*17*	..	..	*24*	*17*	..	..	*12*	..
	Amhai Tola		*22*	*22*	*101*	*53*	*48*	..	..	*42*	*39*	*10*	*2*	*30*	*1*
389	Dhanora	607.54	27	27	138	71	67	..	..	49	51	3	..	41	..
390	Chhirhani	529.64	28	28	136	60	76	2	1	50	65	1	..	43	2
	Khos Tola		*13*	*13*	*76*	*34*	*42*	..	..	*28*	*34*	*1*	..	*21*	*1*
	Dadra Tola		*15*	*15*	*60*	*26*	*34*	*2*	*1*	*22*	*31*	..	..	*22*	*1*
391	Saigin	150.96	12	14	85	37	48	21	27	2	3	2	2	17	..
392	Bandi Khurd	602.93	58	71	291	161	130	..	..	131	102	10	..	94	50
393	Baigin	208.03	23	24	121	73	48	..	..	57	38	5	..	35	10
394	Tummihar	695.57	57	58	285	145	140	5	5	136	132	..	..	83	38
395	Garphandiya	469.61	48	56	284	142	142	..	..	86	82	43	13	64	32
396	Bamhori	1,491.43	128	132	809	416	393	23	25	148	156	114	26	232	55
	Garusamta		*4*	*4*	*10*	*5*	*5*	..	..	*5*	*5*	..	..	*4*	*2*
	Bamhori		*124*	*128*	*799*	*411*	*388*	*23*	*25*	*143*	*151*	*114*	*26*	*228*	*53*
397	Dongara Tola	2,008.83	94	108	577	285	292	..	..	261	261	29	4	162	80
398	Deohara	906.51	220	222	970	494	476	51	65	220	218	163	46	291	89
399	Kholi	1,296.33	58	60	326	163	163	..	..	90	90	39	..	95	15
400	Patna Kalan	864.48	244	267	1,238	595	643	63	60	275	302	204	113	326	188
401	Patna Khurd	243.36	23	31	216	104	112	15	12	1	..	67	31	44	5
402	Marjad	353.11	51	59	234	125	109	..	..	110	99	6	2	75	48
403	Chaka	2,686.50	141	189	810	432	378	4	4	267	244	24	3	281	22
	Gair Tola		*15*	*19*	*77*	*44*	*33*	..	..	*44*	*33*	..	..	*27*	*1*
	Majhe Tola		*54*	*77*	*356*	*188*	*168*	..	..	*130*	*114*	*6*	..	*132*	..
	Bamhan Tola		*72*	*93*	*377*	*200*	*177*	*4*	*4*	*93*	*97*	*18*	*3*	*122*	*21*
404	Khamaraudh	2,122.98	168	247	1,040	514	526	18	20	236	246	153	8	334	191
	Lakhbariya		*44*	*68*	*253*	*129*	*124*	..	..	*105*	*102*	*27*	*2*	*81*	*55*

SOHAGPUR TAHSIL

WORKERS																						
I		II		III		IV		V(a)		V(b)		VI		VII		VIII		IX		X Non-Workers		L.C. No.
M	F	M	F	M	F	M	F	M	F	M	F	M	F	M	F	M	F	M	F	M	F	
17	18	19	20	21	22	23	24	25	26	27	28	29	30	31	32	33	34	35	36	37	38	1
20	..	..	..	..	..	..	..	..	..	..	..	..	..	..	..	..	..	..	..	*23*	*35*	
37	*1*	..	*1*	..	..	..	..	..	..	..	..	..	..	..	..	..	..	..	..	*29*	*60*	
94	3	13	1	..	..	..	..	..	..	..	..	..	..	..	..	..	..	..	..	88	162	376
28	*2*	*5*	*1*	..	..	..	..	..	..	..	..	..	..	..	..	..	..	..	..	*34*	*63*	
29	*1*	*7*	..	..	..	..	..	..	..	..	..	..	..	..	..	..	..	..	..	*30*	*43*	
37	..	*1*	..	..	..	..	..	..	..	..	..	..	..	..	..	..	..	..	..	*24*	*56*	
106	4	64	8	..	..	..	..	12	5	..	..	..	..	..	..	..	..	3	..	169	333	377
25	..	6	2	..	..	..	..	..	..	..	..	..	..	..	..	..	..	..	..	29	49	378
80	4	1	4	..	..	..	..	..	..	..	..	..	..	..	..	..	..	..	..	70	148	379
82	2	9	7	..	..	..	..	..	..	..	..	..	..	..	..	..	..	..	..	101	168	380
5	..	..	..	..	..	..	..	..	..	..	..	..	..	..	..	..	..	..	..	5	5	381
37	1	1	..	..	..	..	..	..	..	..	..	..	..	..	..	..	..	..	..	31	69	382
49	4	3	3	..	..	..	..	1	..	..	..	..	..	..	..	..	..	..	..	35	103	383
17	2	28	1	..	..	..	..	6	..	..	..	..	..	..	..	..	..	..	..	52	93	384
7	*1*	*28*	*1*	..	..	..	..	*1*	..	..	..	..	..	..	..	..	..	..	..	*25*	*53*	
10	*1*	..	..	..	..	..	..	*5*	..	..	..	..	..	..	..	..	..	..	..	*27*	*40*	
5	..	9	..	3	..	..	..	..	..	..	..	..	..	..	..	1	..	..	..	11	36	385
53	..	19	1	1	..	..	..	1	..	..	..	..	..	..	..	..	..	..	..	52	127	386
10	..	*13*	..	..	..	..	..	..	..	..	..	..	..	..	..	..	..	..	..	*17*	*42*	
43	..	*6*	*1*	*1*	..	..	..	*1*	..	..	..	..	..	..	..	..	..	..	..	*35*	*85*	
53	1	10	..	4	..	..	..	3	..	..	..	..	..	..	..	..	..	..	..	45	109	387
10	*1*	*1*	..	..	..	..	..	..	..	..	..	..	..	..	..	..	..	..	..	*8*	*20*	
28	..	*5*	..	..	..	..	..	..	..	..	..	..	..	..	..	..	..	..	..	*19*	*48*	
15	..	*4*	..	*4*	..	..	..	*3*	..	..	..	..	..	..	..	..	..	..	..	*18*	*41*	
43	1	7	..	2	..	..	..	3	..	..	..	..	..	..	..	..	..	..	..	43	88	388
9	..	*3*	..	..	..	..	..	*1*	..	..	..	..	..	..	..	..	..	..	..	*8*	*24*	
11	..	..	..	..	..	..	..	*1*	..	..	..	..	..	..	..	..	..	..	..	*12*	*17*	
23	*1*	*4*	..	*2*	..	..	..	*1*	..	..	..	..	..	..	..	..	..	..	..	*23*	*47*	
26	..	13	..	2	..	..	..	..	..	..	..	..	..	..	..	..	..	..	..	30	67	389
32	..	7	2	3	..	..	..	1	..	..	..	..	..	..	..	..	..	..	..	17	74	390
13	..	*6*	*1*	*2*	..	..	..	..	..	..	..	..	..	..	..	..	..	..	..	*13*	*41*	
19	..	*1*	*1*	*1*	..	..	..	*1*	..	..	..	..	..	..	..	..	..	..	..	*4*	*33*	
14	..	1	..	..	..	2	..	..	..	..	..	..	..	..	..	..	..	..	..	20	48	391
74	4	19	46	..	..	1	..	..	..	..	..	..	..	..	..	..	..	..	..	67	80	392
28	..	7	10	..	..	..	..	..	..	..	..	..	..	..	..	..	..	..	..	38	38	393
61	..	15	38	..	..	7	..	..	..	..	..	..	..	..	..	..	..	..	..	62	*102*	394
17	..	34	32	..	..	12	..	1	..	..	..	..	..	..	..	..	..	..	..	78	110	395
100	1	46	47	13	5	46	..	5	2	..	..	..	..	1	..	..	..	21	..	184	338	396
3	..	*1*	*2*	..	..	..	..	..	..	..	..	..	..	..	..	..	..	..	..	*1*	*3*	
97	*1*	*45*	*45*	*13*	*5*	*46*	..	*5*	*2*	..	..	..	..	*1*	..	..	..	*21*	..	*183*	*335*	
75	..	71	80	..	..	12	..	..	..	..	..	..	..	..	..	..	..	4	..	123	212	397
70	9	53	33	3	..	127	43	5	3	1	..	..	..	14	..	1	..	17	1	203	387	398
43	..	27	15	..	..	6	..	..	..	..	..	..	..	..	..	13	..	6	..	68	148	399
110	3	144	169	7	1	16	..	14	1	1	..	..	..	4	1	..	..	30	13	269	455	400
30	5	3	..	..	..	3	..	..	..	..	..	..	..	..	..	..	..	8	..	60	107	401
16	..	59	47	..	..	..	..	..	..	..	..	..	..	..	..	..	..	..	1	50	61	402
247	6	14	16	3	..	6	..	4	..	..	..	..	..	1	..	..	..	6	..	151	356	403
25	*1*	*2*	..	..	..	..	..	..	..	..	..	..	..	..	..	..	..	..	..	*17*	*32*	
125	..	..	..	*3*	..	..	..	..	..	..	..	..	..	..	..	..	..	*4*	..	*56*	*168*	
97	*5*	*12*	*16*	..	..	*6*	..	*4*	..	..	..	..	..	*1*	..	..	..	*2*	..	*78*	*156*	
193	15	107	167	8	..	9	..	6	7	5	..	..	..	1	1	..	1	5	1	180	335	404
46	..	*29*	*54*	*4*	..	..	..	..	..	..	..	..	..	*1*	..	..	*1*	*1*	*1*	*48*	*69*	

PRIMARY CENSUS ABSTRACT

L.C. No.	Name of Village/ Town/Ward/ Urban Block	Area of village in Acres and of Town/ Ward in Km²	Occupied residential houses	No. of Households	Total Population (including institutional and houseless population)			Scheduled Castes		Scheduled Tribes		Literate and educated persons		(I-IX) Total Workers	
					P	M	F	M	F	M	F	M	F	M	F
1	2	3	4	5	6	7	8	9	10	11	12	13	14	15	16
	Khale Tola		*79*	*110*	*460*	*231*	*229*	..	..	*68*	*79*	*86*	*2*	*150*	*77*
	Muda Tola		*45*	*69*	*327*	*154*	*173*	*18*	*20*	*63*	*65*	*40*	*4*	*103*	*59*
405	Khairbana	941.31	113	113	444	223	221	..	..	110	118	72	4	144	37
	Danganiya Tola		*65*	*65*	*228*	*112*	*116*	..	..	*76*	*84*	*29*	..	*77*	*18*
	Lukai Tola		*19*	*19*	*100*	*53*	*47*	..	..	..	..	*15*	..	*30*	*11*
	Kulta Tola		*29*	*29*	*116*	*58*	*58*	..	..	*34*	*34*	*28*	*4*	*37*	*8*
406	Bichhiya	1,445.46	135	184	855	423	432	10	8	49	57	92	9	280	47
	Majhe Tola		*77*	*126*	*508*	*248*	*260*	..	..	*7*	*7*	*75*	*9*	*165*	*11*
	Radak Tola		*58*	*58*	*347*	*175*	*172*	*10*	*8*	*42*	*50*	*17*	..	*115*	*36*
407	Batura	3,132.71	292	292	1,312	675	637	69	48	265	260	121	6	401	24
	Majhe Tola		*130*	*130*	*513*	*259*	*254*	..	..	*147*	*142*	*34*	*1*	*164*	*10*
	Guda Tola		*80*	*80*	*389*	*200*	*189*	*69*	*48*	*37*	*43*	*59*	*3*	*106*	*4*
	Talwa Tola		*82*	*82*	*410*	*216*	*194*	..	..	*81*	*75*	*28*	*2*	*131*	*10*
408	Balbahara	1,336.64	225	304	1,317	656	661	117	136	174	183	211	45	409	124
	Balbahara		*122*	*170*	*735*	*362*	*373*	*82*	*95*	*114*	*129*	*107*	*30*	*231*	*81*
	Dharti Tola		*20*	*21*	*114*	*48*	*66*	*35*	*41*	*1*	*3*	*4*	*2*	*28*	..
	Khale Tola		*83*	*113*	*468*	*246*	*222*	..	..	*59*	*51*	*100*	*13*	*150*	*43*
409	Amlai	1,723.77	155	208	806	403	403	36	33	159	161	61	5	281	239
	Chhapra Tola		*98*	*135*	*508*	*260*	*248*	*30*	*28*	*45*	*39*	*48*	*4*	*184*	*129*
	Puraniha Tola		*24*	*37*	*121*	*54*	*67*	*6*	*5*	*46*	*60*	*5*	..	*39*	*44*
	Puraniha Tola		*33*	*41*	*177*	*89*	*88*	..	..	*68*	*62*	*8*	*1*	*58*	*66*
410	Girba	1,585.15	103	136	553	270	283	..	..	247	264	57	1	202	45
	Girba		*46*	*61*	*256*	*125*	*131*	..	..	*108*	*120*	*35*	*1*	*93*	*23*
	Kudra Tola		*57*	*75*	*297*	*145*	*152*	..	..	*139*	*144*	*22*	..	*109*	*22*
411	Malaya	1,945.65	193	202	945	470	475	42	46	347	363	47	2	311	7
	Bansaniha Tola		*39*	*48*	*215*	*105*	*110*	*9*	*9*	*87*	*94*	*18*	*1*	*77*	*2*
	Semar Tola		*8*	*8*	*42*	*21*	*21*	..	..	*20*	*20*	*3*	..	*12*	..
	Koluha Tola		*16*	*16*	*72*	*35*	*37*	*5*	*6*	*17*	*19*	*2*	..	*19*	..
	Kutha Tola		*61*	*61*	*313*	*148*	*165*	*28*	*31*	*87*	*103*	*13*	*1*	*97*	*3*
	Badka Tola		*17*	*17*	*61*	*32*	*29*	..	..	*22*	*22*	2	..	*23*	..
	Purnita Tola		*25*	*25*	*110*	*56*	*54*	..	..	*50*	*46*	*4*	..	*38*	*1*
	Gathdevra Tola		*27*	*27*	*132*	*73*	*59*	..	..	*64*	*59*	*5*	..	*45*	*1*
412	Harrideeh	735.26	*26*	*27*	112	57	55	..	..	26	27	6	..	24	8
413	Jogibandh	403.55	*23*	*23*	110	53	57	..	..	53	57	1	..	31	1
	Pipariya Tola		*6*	*6*	*35*	*17*	*18*	..	..	*17*	*18*	*1*	..	*10*	..
	Chiraiya Tola		*17*	*17*	*75*	*36*	*39*	..	..	*36*	*39*	..	..	*21*	*1*
414	Sakara Abad	2,187.59	172	218	890	448	442	57	59	333	308	14	..	281	7
	Kagran Tola		*47*	*65*	*293*	*141*	*152*	*23*	*21*	*78*	*83*	*4*	..	*105*	*2*
	Dharti Tola		*9*	*11*	*32*	*20*	*12*	..	..	*20*	*12*	..	..	*13*	*1*
	Jhidha Tola		*23*	*24*	*114*	*60*	*54*	..	..	*60*	*54*	..	..	*35*	..
	Khirka Tola		*32*	*32*	*125*	*61*	*64*	*14*	*11*	*32*	*33*	*5*	..	*35*	*4*
	Noriyan Tola		*19*	*23*	*91*	*45*	*46*	..	..	*43*	*42*	*1*	..	*28*	..
	Dongariya Tola		*42*	*63*	*235*	*121*	*114*	*20*	*27*	*100*	*84*	*4*	..	*65*	..
415	Sakara Viran	487.80	..	..	..	Uninhabited		..	..	..	..	..	..	..	..
416	Jhiriya	1,080.57	118	171	709	346	363	1	3	185	169	85	13	199	10
	Jhiriya		45	71	302	*150*	*152*	..	..	*19*	*19*	*74*	*13*	*80*	*3*
	Mariyan Tola		*64*	*91*	*356*	*169*	*187*	*1*	*3*	*158*	*142*	*6*	..	*107*	*5*
	Danganiya Tola		*9*	*9*	*51*	*27*	*24*	..	..	*8*	*8*	*5*	..	*12*	*2*
417	Majholi	818.99	103	121	570	275	295	14	21	93	98	97	30	171	4
	Majholi		*58*	*74*	*374*	*177*	*197*	..	..	*72*	*83*	*65*	*28*	*109*	*3*
	Ganni Tola		*45*	*47*	*196*	*98*	*98*	*14*	*21*	*21*	*15*	*32*	*2*	*62*	*1*
418	Harri	2,715.81	189	217	1,115	551	564	7	5	355	370	80	4	229	139

SOHAGPUR TAHSIL

WORKERS																						
I		II		III		IV		V(a)		V(b)		VI		VIII		VIII		IX		X Non-Workers		L.C. No
M	F	M	F	M	F	M	F	M	F	M	F	M	F	M	F	M	F	M	F	M	F	
17	18	19	20	21	22	23	24	25	26	27	28	29	30	31	32	33	34	35	36	37	38	1
83	..	*49*	*76*	*4*	..	*5*	..	*6*	*1*	..	..	..	..	..	..	..	..	*3*	..	*81*	*152*	
64	*15*	*29*	*37*	..	..	4	..	..	*6*	*5*	..	..	..	..	*1*	..	..	*1*	..	*51*	*114*	
117	20	18	16	1	..	3	..	..	..	4	1	..	..	..	..	..	..	1	..	79	184	405
63	*7*	*10*	*10*	..	..	..	..	..	..	*4*	*1*	..	..	..	..	..	..	..	..	*35*	*98*	
22	*7*	*5*	*4*	..	..	*2*	..	..	..	..	..	..	..	..	..	..	..	*1*	..	*23*	*36*	
32	*6*	*3*	*2*	*1*	..	*1*	..	..	..	..	..	..	..	..	..	..	..	..	..	*21*	*50*	
214	3	22	40	6	..	5	..	5	3	2	..	..	..	..	..	1	..	25	1	143	385	406
137	..	*8*	*8*	..	..	*1*	..	*2*	*3*	..	..	..	..	..	..	..	..	*17*	..	*83*	*249*	
77	*3*	*14*	*32*	*6*	..	*4*	..	*3*	..	*2*	..	..	..	..	..	*1*	..	*8*	*1*	*60*	*136*	
353	8	39	16	..	..	1	..	..	..	4	..	..	..	1	..	..	..	3	..	274	613	407
143	..	*17*	*10*	..	..	..	..	..	..	*1*	..	..	..	*1*	..	..	..	*2*	..	*95*	*244*	
90	*2*	*11*	*2*	..	..	*1*	..	..	..	*3*	..	..	..	..	..	..	..	*1*	..	*94*	*185*	
120	*6*	*11*	*4*	..	..	..	..	..	..	..	..	..	..	..	..	..	..	..	..	*85*	*184*	
247	14	127	109	..	..	1	..	16	1	..	..	..	..	4	..	..	..	14	..	247	537	408
109	*6*	*93*	*74*	..	..	*1*	..	*12*	*1*	..	..	..	..	*4*	..	..	..	*12*	..	*131*	*292*	
20	..	*8*	..	..	..	..	..	..	..	..	..	..	..	..	..	..	..	..	..	*20*	*66*	
118	*8*	*26*	*35*	..	..	..	..	*4*	..	..	..	..	..	..	..	..	..	*2*	..	*96*	*179*	
170	5	102	234	2	..	..	..	1	..	..	..	..	..	1	..	..	..	5	..	122	164	409
102	*1*	*75*	*128*	*2*	..	..	..	..	..	..	..	..	..	*1*	..	..	..	4	..	*76*	*119*	
31	*1*	*8*	*43*	..	..	..	..	..	..	..	..	..	..	..	..	..	..	..	..	*15*	*23*	
37	*3*	*19*	*63*	..	..	..	..	*1*	..	..	..	..	..	..	..	..	..	*1*	..	*31*	*22*	
161	29	29	15	4	..	..	..	4	1	..	..	..	..	3	..	..	..	1	..	68	238	410
74	*17*	*13*	*6*	..	..	..	..	*3*	..	..	..	..	..	*2*	..	..	..	*1*	..	*32*	*108*	
87	*12*	*16*	*9*	*4*	..	..	..	*1*	*1*	..	..	..	..	*1*	..	..	..	..	..	*36*	*130*	
251	6	47	..	..	..	..	..	6	1	..	..	..	..	2	..	..	..	5	..	159	468	411
58	*2*	*18*	..	..	..	..	..	..	..	..	..	..	..	*1*	..	..	..	..	..	*28*	*108*	
8	..	*2*	..	..	..	..	..	..	..	..	..	..	..	..	..	..	..	*1*	..	*9*	*21*	
17	..	..	..	..	..	..	..	..	..	..	..	..	..	..	..	..	..	*2*	..	*16*	*37*	
83	*2*	*10*	..	..	..	..	..	*3*	*1*	..	..	..	..	..	..	..	..	*1*	..	*51*	*162*	
21	..	*2*	..	..	..	..	..	..	..	..	..	..	..	..	..	..	..	..	..	*9*	*29*	
31	*1*	*5*	..	..	..	..	..	*2*	..	..	..	..	..	..	..	..	..	..	..	*18*	*53*	
32	*1*	*10*	..	..	..	..	..	*1*	..	..	..	..	..	*1*	..	..	..	*1*	..	*28*	*58*	
17	2	7	6	..	..	..	..	..	..	..	..	..	..	..	..	..	..	..	..	33	47	412
28	1	3	..	..	..	..	..	..	..	..	..	..	..	..	..	..	..	..	..	22	56	413
10	..	..	..	..	..	..	..	..	..	..	..	..	..	..	..	..	..	..	..	*7*	*18*	
18	*1*	*3*	..	..	..	..	..	..	..	..	..	..	..	..	..	..	..	..	..	*15*	*38*	
275	3	6	4	..	..	..	..	..	..	..	..	..	..	..	..	..	..	..	..	167	435	414
102	*2*	*3*	..	..	..	..	..	..	..	..	..	..	..	..	..	..	..	..	..	*36*	*150*	
13	..	..	*1*	..	..	..	..	..	..	..	..	..	..	..	..	..	..	..	..	*7*	*11*	
35	..	..	..	..	..	..	..	..	..	..	..	..	..	..	..	..	..	..	..	*25*	*54*	
33	*1*	*2*	*3*	..	..	..	..	..	..	..	..	..	..	..	..	..	..	..	..	*26*	*60*	
28	..	..	:	..	..	..	..	..	..	..	..	..	..	..	..	..	..	..	..	*17*	*46*	
64	..	*1*	..	..	..	..	..	..	..	..	..	..	..	..	..	..	..	..	..	*56*	*114*	
..	..	..	..	..	..	..	..	..	..	Uninhabited		..	..	..	..	..	..	..	..	..	..	415
134	4	63	6	..	..	..	..	1	..	..	..	..	..	..	..	..	..	1	..	147	353	417
77	*3*	*1*	..	..	..	..	..	*1*	..	..	..	..	..	..	..	..	..	..	..	*70*	*149*	
47	*1*	*60*	*4*	..	..	..	..	..	..	..	..	..	..	..	..	..	..	*1*	..	*62*	*182*	
10	..	*2*	*2*	..	..	..	..	..	..	..	..	..	..	..	..	..	..	..	..	*15*	*22*	
82	1	68	2	4	..	..	..	4	..	7	..	..	..	3	1	..	..	3	..	104	291	417
54	*1*	*45*	*2*	*3*	..	..	..	*1*	..	..	..	..	..	*3*	..	..	..	*3*	..	*68*	*194*	
28	..	*23*	..	*1*	..	..	..	*3*	..	7	..	..	..	..	*1*	..	..	..	..	*36*	*97*	
127	58	57	80	25	1	..	..	8	..	4	..	..	..	3	..	..	..	5	..	322	425	418

PRIMARY CENSUS ABSTRACT

L.C. No.	Name of Village/ Town/Ward/ Urban Block	Area of village in Acres and of Town/ Ward in Km²	Occupied residential house	No. of Households	Total Population (including institutional and houseless population)			Scheduled Castes		Scheduled Tribes		Literate and educated persons		(I-IX) Total Workers	
					P	M	F	M	F	M	F	M	F	M	F
1	2	3	4	5	6	7	8	9	10	11	12	13	14	15	16
	Harri		*123*	*132*	*633*	*323*	*310*	*7*	*5*	*139*	*134*	*66*	*4*	*80*	*56*
	Kudra Tola		*33*	*42*	*237*	*112*	*125*	..	..	*105*	*116*	*8*	..	*71*	*29*
	Rojhiya Tola		*33*	*43*	*245*	*116*	*129*	..	..	*111*	*120*	*6*	..	*78*	*54*
419	Keshwahi	2,351.81	422	498	1,964	1,036	928	102	88	341	322	302	25	566	136
	Keshwahi		*318*	*356*	*1,419*	*754*	*665*	*73*	*62*	*150*	*128*	*229*	*22*	*403*	*124*
	Bada Tola		*58*	*83*	*331*	*175*	*156*	*22*	*14*	*96*	*102*	*67*	*3*	*101*	*8*
	Ghirhi Tola		*35*	*45*	*158*	*81*	*77*	*7*	*12*	*73*	*65*	..	..	*47*	*4*
	Khatiki Tola		*11*	*14*	*56*	*26*	*30*	..	..	*22*	*27*	*6*	..	*15*	..
420	Jamuniha	1,258.25	155	164	736	358	378	42	32	76	79	129	39	213	49
	Jamuniha		*136*	*140*	*638*	*313*	*325*	*39*	*26*	*74*	*78*	*103*	*24*	*183*	*46*
	Bazar Tola		*19*	*24*	*98*	*45*	*53*	*3*	*6*	*2*	*1*	*26*	*15*	*30*	*3*
421	Bargawan	1,664.81	136	198	844	430	414	69	73	175	180	64	11	282	156
	Bargawan		*99*	*145*	*644*	*330*	*314*	*29*	*41*	*172*	*158*	*62*	*11*	*211*	*90*
	Kudra Tola		*37*	*53*	*200*	*100*	*100*	*40*	*32*	*3*	*22*	*2*	..	*71*	*66*
422	Dholku	1,057.69	179	265	1,032	497	535	185	195	204	248	120	6	345	145
	Dholku		*121*	*181*	*714*	*346*	*368*	*185*	*195*	*64*	*91*	*84*	*6*	*229*	*88*
	Dongri Tola		*58*	*84*	*318*	*151*	*167*	..	..	*140*	*157*	*36*	..	*116*	*57*
423	Jamudi	2,181.28	122	166	730	374	356	25	25	296	286	51	4	239	98
	Jamudi		*19*	*20*	*81*	*37*	*44*	..	..	*37*	*44*	*1*	..	*27*	*13*
	Karhi Tola		*73*	*104*	*424*	*119*	*205*	*3*	*3*	*166*	*158*	*47*	*4*	*139*	*59*
	Lahuri Tola		*30*	*42*	*225*	*118*	*107*	*22*	*22*	*93*	*84*	*3*	..	*73*	*26*
424	Semriha	2,426.13	189	223	1,068	542	526	67	49	420	431	26	1	334	86
	Semriha		*38*	*41*	*232*	*125*	*107*	*47*	*33*	*49*	*53*	*13*	*1*	*72*	*16*
	Hathibari		*44*	*54*	*226*	*113*	*113*	..	..	*112*	*112*	4	..	*72*	*21*
	Dholbagha Tola		*32*	*40*	*176*	*84*	*92*	*10*	*9*	*71*	*81*	*2*	..	*55*	*15*
	Majh toliya		*11*	*15*	*68*	*34*	*34*	..	..	*34*	*34*	*3*	..	*21*	*4*
	Padariya Tola		*36*	*39*	*209*	*110*	*99*	..	..	*101*	*96*	*2*	..	*64*	*15*
	Dongri Tola		*28*	*34*	*157*	*76*	*81*	*10*	*7*	*53*	*55*	2	..	*50*	*15*
425	Hathgala	2,324.12	188	188	1,028	511	517	21	27	279	284	107	56	332	155
	Hathgala		*88*	*88*	*487*	*235*	*252*	..	..	*51*	*56*	*80*	*54*	*143*	*59*
	Bar Tola		*58*	*58*	*350*	*178*	*172*	*21*	*27*	*135*	*138*	*14*	..	*119*	*62*
	Mohar Tola		*42*	*42*	*191*	*98*	*93*	..	..	*93*	*90*	*13*	*2*	*70*	*34*
426	Channodi	3,807.21	150	208	896	445	451	9	10	298	296	65	13	298	70
	Channodi		*115*	*166*	*710*	*354*	*356*	*9*	*10*	*227*	*217*	*56*	*13*	*236*	*63*
	Mair Tola		*15*	*20*	*86*	*43*	*43*	..	..	*41*	*42*	*6*	..	*29*	*3*
	Godani Tola		*20*	*22*	*100*	*48*	*52*	..	..	*30*	*37*	*3*	..	*33*	*4*
427	Bhogra Tola	217.76	14	17	80	39	41	..	..	34	35	4	..	22	8
428	Nebuha	1,639.55	131	166	696	354	342	28	42	192	172	79	19	212	69
	Nebuha		*96*	*125*	*536*	*266*	*270*	*28*	*42*	*111*	*108*	*77*	*19*	*154*	*44*
	Chuniya Tola		*21*	*24*	*87*	*45*	*42*	..	..	*42*	*35*	..	..	*31*	*17*
	Machta Tola		*14*	*17*	*73*	*43*	*30*	..	..	*39*	*29*	*2*	..	*27*	*8*
429	Pad Khuri	2,029.14	55	59	297	147	150	..	..	131	129	28	2	86	25
	Pad Khuri		*40*	*42*	*209*	*102*	*107*	..	..	*88*	*90*	*23*	*2*	*60*	*19*
	Kadabari Tola		*15*	*17*	*88*	*45*	*43*	..	..	*43*	*39*	*5*	..	*26*	*6*
430	Bairiha	1,072.05	73	90	446	236	210	22	15	86	92	54	11	133	40
431	Kharla	2,853.57	171	228	940	459	481	18	20	421	440	50	2	292	31
	Badkar Tola		*40*	*51*	*205*	*94*	*111*	..	..	*85*	*98*	*6*	*1*	*63*	*5*
	Madhowa Tola		*59*	*85*	*364*	*172*	*192*	*18*	*20*	*143*	*164*	*15*	*1*	*123*	*19*
	Chhilpanaah Tola		*72*	*92*	*371*	*193*	*178*	..	..	*193*	*178*	*29*	..	*106*	*7*
432	Tedhiya Tola	896.63	62	62	386	146	240	10	13	89	79	12	2	88	6
	Badka Tola		*46*	*46*	*298*	*101*	*197*	..	..	*75*	*69*	*8*	*1*	*64*	*6*
	Pipar Tola		*16*	*16*	*88*	*45*	*43*	*10*	*13*	*14*	*10*	*4*	*7*	*24*	..

SOHAGPUR TAHSIL

WORKERS																						
I		II		III		IV		V(a)		V(b)		VI		VII		VIII		IX		X Non-Workers		L.C. No.
M	F	M	F	M	F	M	F	M	F	M	F	M	F	M	F	M	F	M	F	M	F	
17	18	19	20	21	22	23	24	25	26	27	28	29	30	31	32	33	34	35	36	37	38	1
17	*7*	*39*	*49*	*7*	..	..	..	8	..	*1*	..	..	..	*3*	..	..	..	*5*	..	*243*	*254*	
50	*4*	*11*	*25*	*7*	..	..	..	..	..	*3*	..	..	..	..	..	..	..	..	..	*41*	*96*	
60	*47*	*7*	*6*	*11*	*1*	..	..	..	..	..	..	..	..	..	..	..	..	..	..	*38*	*75*	
289	30	194	102	..	..	..	..	35	1	2	..	..	..	20	1	..	..	26	2	470	792	419
175	*20*	*148*	*100*	..	..	..	..	*33*	*1*	*2*	..	..	..	*20*	*1*	..	..	*25*	*2*	*351*	*541*	
72	*8*	*28*	..	..	..	..	..	..	..	..	..	..	..	..	..	..	..	*1*	..	*74*	*148*	
33	*2*	*12*	*2*	..	..	..	..	*2*	..	..	..	..	..	..	..	..	..	..	..	*34*	*73*	
9	..	*6*	..	..	..	..	..	..	..	..	..	..	..	..	..	..	..	..	..	*11*	*30*	
125	7	59	40	3	..	..	..	4	1	..	..	..	..	8	1	..	..	14	..	145	329	420
[17	*7*	*57*	*38*	..	..	..	..	*4*	*1*	..	..	..	..	..	..	..	..	*5*	..	*130*	*279*	
8	..	*2*	*2*	*3*	..	..	..	..	..	..	..	..	..	*8*	*1*	..	..	*9*	..	*15*	*50*	
229	12	47	143	..	..	..	..	3	..	..	..	..	..	1	1	..	..	2	..	148	258	421
172	*11*	*33*	*78*	..	..	..	..	*3*	..	..	..	..	..	*1*	*1*	..	..	*2*	..	*119*	*224*	
57	*1*	*14*	*65*	..	..	..	..	..	..	..	..	..	..	..	..	..	..	..	..	*29*	*34*	
268	14	76	130	..	..	..	..	1	1	..	..	..	..	..	..	..	..	..	..	152	390	422
174	*9*	*54*	*78*	..	..	..	..	*1*	*1*	..	..	..	..	..	..	..	..	..	..	*117*	*280*	
94	*5*	*22*	*52*	..	..	..	..	..	..	..	..	..	..	..	..	..	..	..	..	*35*	*110*	
177	20	52	75	..	..	..	..	2	..	1	1	..	..	4	1	..	..	3	1	135	258	423
16	*1*	*11*	*12*	..	..	..	..	..	..	..	..	..	..	..	..	..	..	..	..	*10*	*31*	
104	*16*	*30*	*41*	..	..	..	..	..	..	*1*	*1*	..	..	*2*	..	..	..	*2*	*1*	*80*	*146*	
57	*3*	*11*	*22*	..	..	..	..	*2*	..	..	..	..	..	*2*	*1*	..	..	*1*	..	*45*	*81*	
275	17	53	69	1	..	..	..	4	..	..	..	..	..	1	..	..	..	..	..	208	440	424
55	*2*	*16*	*14*	..	..	..	..	..	..	..	..	..	..	*1*	..	..	..	..	..	*53*	*91*	
69	*9*	*3*	*12*	..	..	..	..	..	..	..	..	..	..	..	..	..	..	..	..	*41*	*92*	
37	*1*	*13*	*14*	*1*	..	..	..	*4*	..	..	..	..	..	..	..	..	..	..	..	*29*	*77*	
21	..	..	*4*	..	..	..	..	..	..	..	..	..	..	..	..	..	..	..	..	*13*	*30*	
55	*2*	*9*	*13*	..	..	..	..	..	..	..	..	..	..	..	..	..	..	..	..	*46*	*84*	
38	*3*	*12*	*12*	..	..	..	..	..	..	..	..	..	..	..	..	..	..	..	..	*26*	*66*	
220	6	81	143	16	3	..	..	5	1	1	2	1	..	..	..	..	..	8	..	179	362	425
89	*6*	*37*	*49*	*7*	*1*	..	..	*2*	*1*	*1*	*2*	*1*	..	..	..	..	..	*6*	..	*92*	*193*	
80	..	*29*	*60*	*8*	*2*	..	..	*1*	..	..	..	..	..	..	..	..	..	*1*	..	*59*	*110*	
51	..	*15*	*34*	*1*	..	..	..	*2*	..	..	..	..	..	..	..	..	..	*1*	..	*28*	*59*	
193	14	81	53	7	..	..	..	8	..	1	..	..	..	3	3	..	..	5	..	147	381	426
138	*11*	*77*	*49*	*6*	..	..	..	*6*	..	*1*	..	..	..	*3*	*3*	..	..	*5*	..	*118*	*295*	
24	..	*3*	*3*	..	..	..	..	*2*	..	..	..	..	..	..	..	..	..	..	..	*14*	*40*	
31	*3*	*1*	*1*	*1*	..	..	..	..	..	..	..	..	..	..	..	..	..	..	..	*15*	*48*	
18	1	3	7	1	..	..	..	..	..	..	..	..	..	..	..	..	..	..	..	17	33	427
147	15	47	54	4	..	..	..	3	..	4	..	..	..	..	..	..	..	7	..	142	273	428
94	*12*	*42*	*32*	*4*	..	..	..	*3*	..	*4*	..	..	..	..	..	..	..	*7*	..	*112*	*226*	
26	*3*	*5*	*14*	..	..	..	..	..	..	..	..	..	..	..	..	..	..	..	..	*14*	*25*	
27	..	..	*8*	..	..	..	..	..	..	..	..	..	..	..	..	..	..	..	..	*16*	*22*	
57	5	20	20	7	..	..	..	1	..	..	..	..	..	..	..	..	..	1	..	61	125	429
39	*3*	*14*	*16*	*6*	..	..	..	*1*	..	..	..	..	..	..	..	..	..	..	..	*42*	*88*	
18	*2*	*6*	*4*	*1*	..	..	..	..	..	..	..	..	..	..	..	..	..	*1*	..	*19*	*37*	
82	6	40	33	6	..	..	..	1	..	..	..	..	..	..	1	..	..	4	..	103	170	430
264	11	24	19	2	..	..	..	1	1	..	..	..	..	..	..	..	..	1	..	167	450	531
61	*3*	*2*	*2*	..	..	..	..	..	..	..	..	..	..	..	..	..	..	..	..	*31*	*106*	
108	*5*	*14*	*13*	..	..	..	..	*1*	*1*	..	..	..	..	..	..	..	..	..	..	*49*	*173*	
95	*3*	*8*	*4*	*2*	..	..	..	..	..	..	..	..	..	..	..	..	..	*1*	..	*87*	*171*	
74	4	9	1	1	..	..	..	4	1	..	..	..	..	..	..	..	..	..	..	58	234	432
58	*4*	*5*	*1*	..	..	..	..	*1*	*1*	..	..	..	..	..	..	..	..	..	..	*37*	*191*	
16	..	*4*	..	*1*	..	..	..	*3*	..	..	..	..	..	..	..	..	..	..	..	*21*	*43*	

PRIMARY CENSUS ABSTRACT

L.C. No.	Name of Village/ Town/Ward/ Urban Block	Area of village in Acres and of Town/ Ward in Km²	Occupied residential house	No. of Households	Total Population (including institutional and houseless population)			Scheduled Castes		Scheduled Tribes		Literate and educated persons		(I-IX) Total Worker	
					P	M	F	M	F	M	F	M	F	M	F
1	2	3	4	5	6	7	8	9	10	11	12	13	14	15	16
433	Deori	2,285.92	170	239	1,075	529	546	48	58	228	254	150	12	337	21
	Badka Tola		*75*	*113*	*459*	*230*	*229*	*41*	*48*	*91*	*120*	*70*	*11*	*144*	*11*
	Jogiyan Tola		*40*	*50*	*216*	*102*	*114*	*7*	*10*	*65*	*61*	*21*	*1*	*68*	*7*
	Mahran Tola		*55*	*76*	*400*	*197*	*203*	..	..	*72*	*73*	*59*	..	*125*	*3*
434	Changera	1,821.11	112	128	653	327	326	5	11	262	259	50	3	180	..
	Lamnaha Tola		*14*	*15*	*92*	*43*	*49*	*2*	*5*	*41*	*44*	*2*	..	*23*	..
	Chhidta Tola		*10*	*12*	*45*	*19*	*26*	..	..	*18*	*25*	*2*	..	*16*	..
	Demanha Tola		*44*	*48*	*256*	*133*	*123*	*3*	*6*	*85*	*73*	*20*	*3*	*69*	..
	Dongri Tola		*5*	*5*	*22*	*8*	*14*	..	..	*8*	*14*	..	..	*6*	..
	Goriyan Tola		*28*	*36*	*180*	*92*	*88*	..	..	*91*	*88*	*19*	..	*46*	..
	Khairha Tola		*11*	*12*	*58*	*32*	*26*	..	..	*19*	*15*	*7*	..	*20*	..
435	Naugai	2,288.32	120	126	628	297	331	9	10	244	266	19	2	172	12
	Goriyan Tola		*46*	*51*	*243*	*125*	*118*	*9*	*10*	*101*	*93*	*7*	*1*	*69*	*3*
	Dhadi Pathar		*10*	*10*	*49*	*22*	*27*	..	..	*22*	*27*	..	..	*13*	..
	Kachhra Tola		*11*	*11*	*63*	*26*	*37*	..	..	*24*	*34*	*2*	..	*16*	..
	Jamir Tola		*41*	*42*	*210*	*98*	*112*	..	..	*94*	*107*	*8*	..	*56*	*8*
	Chhapra Tola		*10*	*10*	*55*	*23*	*32*	..	..	..	..	*1*	*1*	*16*	..
	Jhiriya Tola		*2*	*2*	*8*	*3*	*5*	..	..	*3*	*5*	*1*	..	*2*	*1*
436	Biruhali	1,619.90	121	136	667	352	315	..	..	121	94	60	15	198	69
	Thakuran Tola		*98*	*112*	*538*	*284*	*254*	..	..	*58*	*39*	*57*	*15*	*158*	*56*
	Koram Tola		*9*	*9*	*40*	*22*	*18*	..	..	*22*	*18*	..	..	*10*	*9*
	Barejaha Tola		*14*	*15*	*89*	*46*	*43*	..	..	*41*	*37*	*3*	..	*30*	*4*
437	Chhanta	1,129.25	119	136	714	378	336	42	48	217	194	42	3	234	77
	Goda Tola		*13*	*13*	*75*	*37*	*38*	..	..	*15*	*15*	*11*	*3*	*25*	*7*
	Tilkan Tola		*33*	*38*	*203*	*109*	*94*	*40*	*45*	*11*	*14*	*6*	..	*57*	*37*
	Chhanta Tola		*39*	*40*	*204*	*106*	*98*	*2*	*3*	*81*	*74*	*12*	..	*67*	*17*
	Nawa Tola		*34*	*45*	*232*	*126*	*106*	..	..	*110*	*91*	*13*	..	*85*	*16*
438	Dhangamar	4,762.97	109	110	601	307	294	14	15	217	217	71	3	207	159
439	Deori	2,754.81	368	396	1,859	934	925	15	17	765	786	132	6	599	179
	Ahri Tola		*147*	*152*	*747*	*379*	*368*	*3*	*5*	*277*	*275*	*45*	*2*	*261*	*158*
	Doka Tola		*75*	*80*	*433*	*220*	*213*	*3*	*2*	*205*	*202*	*45*	*3*	*142*	*13*
	Chhapra Tola		*21*	*21*	*67*	*39*	*28*	..	..	*39*	*28*	*10*	*1*	*24*	*1*
	Gairiyan Tola		*40*	*52*	*187*	*90*	*97*	*4*	*5*	*82*	*99*	*20*	..	*56*	*7*
	Barhai Tola		*38*	*39*	*190*	*86*	*104*	..	..	*78*	*94*	*6*	..	*50*	..
	Mair Tola		*25*	*27*	*155*	*77*	*78*	*4*	*5*	*73*	*73*	..	..	*39*	..
	Lamna Tola		*22*	*25*	*80*	*43*	*37*	*1*	..	*11*	*15*	*6*	..	*27*	..
440	Pandkher	592.33	53	66	223	111	112	..	..	23	19	16	68	61	3
	Pandkher		*26*	*27*	*161*	*77*	*84*	..	..	..	..	*9*	*68*	*43*	*2*
	Jamuniha		*27*	*39*	*62*	*34*	*28*	..	..	*23*	*19*	*7*	..	*18*	*1*
441	Dhuriyadol	1,243.64	41	45	245	128	117	..	..	92	78	20	..	75	44
442	Bhadras	159.76	..	..	..	Uninhabited		..	..	..	..	..	..	..	..
443	Akla	2,902.43	56	62	274	135	139	14	17	113	112	5	..	85	34
444	Dudhariya	2,722.85	12	15	60	30	30	..	..	30	30	..	..	26	15
445	Gudha	676.70	43	56	266	135	131	..	..	118	117	18	..	88	34
446	Bhaga	4,052.35	102	102	519	252	267	6	6	238	255	18	4	179	124
447	Khairi	3,193.82	113	143	607	309	298	10	11	266	259	36	..	172	172
	Dongri Tola		*70*	*91*	*358*	*185*	*173*	*8*	*8*	*159*	*152*	*19*	..	*96*	*101*
	Amli Tola		*43*	*52*	*249*	*124*	*125*	*2*	*3*	*107*	*107*	*17*	..	*76*	*71*
448	Kanwahi	2,781.49	125	161	756	376	380	8	13	327	324	43	..	245	83
	Patora Tola		*38*	*49*	*238*	*125*	*113*	..	..	*114*	*102*	*14*	..	*77*	*8*
	Harra Tola		*15*	*16*	*54*	*25*	*29*	..	..	*22*	*26*	*3*	..	*19*	*8*
	Kudra Tola		*34*	*48*	*244*	*119*	*125*	..	..	*107*	*110*	*17*	..	*79*	*22*

SOHAGPUR TAHSIL

WORKERS																						
I		II		III		IV		V(a)		V(b)		VI		VII		VIII		IX		X Non-Workers		L.C. No.
M	F	M	F	M	F	M	F	M	F	M	F	M	F	M	F	M	F	M	F	M	F	
17	18	19	20	21	22	23	24	25	26	27	28	29	30	31	32	33	34	35	36	37	38	1
246	7	74	9	..	..	..	..	11	1	..	..	..	..	2	..	..	4	4	..	192	525	433
104	*3*	*33*	*8*	..	..	..	..	*4*	..	..	..	..	..	*1*	..	..	..	*2*	..	*86*	*218*	
26	*1*	*39*	*1*	..	..	..	..	..	*1*	..	..	..	..	*1*	..	..	*4*	*2*	..	*34*	*107*	
116	*3*	*2*	..	..	..	..	..	*7*	..	..	..	..	..	..	..	..	..	..	..	*72*	*200*	
116	..	43	..	..	..	2	..	17	..	..	..	..	..	1	..	..	..	1	..	147	326	434
3	..	*6*	..	..	..	..	..	*14*	..	..	..	..	..	..	..	..	..	..	..	*20*	*49*	
11	..	*5*	..	..	..	..	..	..	..	..	..	..	..	..	..	..	..	..	..	*3*	*26*	
17	..	*16*	..	..	..	*2*	..	*3*	..	..	..	..	..	..	..	..	..	*1*	..	*64*	*123*	
4	..	*2*	..	..	..	..	..	..	..	..	..	..	..	..	..	..	..	..	..	*2*	*14*	
36	..	*10*	..	..	..	..	..	..	..	..	..	..	..	..	..	..	..	..	..	*46*	*88*	
15	..	*4*	..	..	..	..	..	..	..	..	..	..	..	*1*	..	..	..	..	..	*12*	*26*	
134	2	37	10	..	..	..	..	1	..	..	..	..	..	..	..	..	..	..	..	125	319	435
51	*1*	*17*	*2*	..	..	..	..	*1*	..	..	..	..	..	..	..	..	..	..	..	*56*	*115*	
11	..	*2*	..	..	..	..	..	..	..	..	..	..	..	..	..	..	..	..	..	*9*	*27*	
13	..	*3*	..	..	..	..	..	..	..	..	..	..	..	..	..	..	..	..	..	*10*	*37*	
43	*1*	*13*	*7*	..	..	..	..	..	..	..	..	..	..	..	..	..	..	..	..	*42*	*104*	
15	..	*1*	..	..	..	..	..	..	..	..	..	..	..	..	..	..	..	..	..	*7*	*32*	
1	..	*1*	*1*	..	..	..	..	..	..	..	..	..	..	..	..	..	..	..	..	*1*	*4*	
121	1	72	67	..	..	..	..	..	..	..	..	..	..	..	..	..	..	5	1	154	216	436
98	*1*	*55*	*54*	..	..	..	..	..	..	..	..	..	..	..	..	..	..	*5*	*1*	*126*	*198*	
1	..	*9*	*9*	..	..	..	..	..	..	..	..	..	..	..	..	..	..	..	..	*12*	*9*	
22	..	*8*	*4*	..	..	..	..	..	..	..	..	..	..	..	..	..	..	..	..	*16*	*39*	
162	3	61	74	..	..	..	..	6	..	..	..	..	..	..	..	..	..	5	..	144	259	437
21	..	*4*	*7*	..	..	..	..	..	..	..	..	..	..	..	..	..	..	..	..	*12*	*31*	
33	*1*	*23*	*36*	..	..	..	..	*1*	..	..	..	..	..	..	..	..	..	..	..	*52*	*57*	
47	*1*	*15*	*16*	..	..	..	..	*5*	..	..	..	..	..	..	..	..	..	..	..	*39*	*81*	
61	*1*	*19*	*15*	..	..	..	..	..	..	..	..	..	..	..	..	..	..	*5*	..	*41*	*90*	
142	85	56	74	..	..	..	..	6	..	..	..	..	..	..	..	..	..	3	..	100	135	438
402	78	162	101	10	..	..	..	18	..	1	..	..	..	..	..	..	..	6	..	335	746	439
171	*78*	*77*	*80*	*1*	..	..	..	7	..	*1*	..	..	..	..	..	..	..	*4*	..	*118*	*210*	
111	..	*24*	*13*	*2*	..	..	..	*3*	..	..	..	..	..	..	..	..	..	*2*	..	*78*	*200*	
17	..	*7*	*1*	..	..	..	..	..	..	..	..	..	..	..	..	..	..	..	..	*15*	*27*	
44	..	*4*	*7*	..	..	..	..	*8*	..	..	..	..	..	..	..	..	..	..	..	*34*	*90*	
38	..	*8*	..	*4*	..	..	..	..	..	..	..	..	..	..	..	..	..	..	..	*36*	*104*	
1	..	*38*	..	..	..	..	..	..	..	..	..	..	..	..	..	..	..	..	..	*38*	*78*	
20	..	*4*	..	*3*	..	..	..	..	..	..	..	..	..	..	..	..	..	..	..	*16*	*37*	
48	..	13	3	..	..	..	..	..	..	..	..	..	..	..	..	..	..	..	..	50	109	440
33	..	*10*	*2*	..	..	..	..	..	..	..	..	..	..	..	..	..	..	..	..	*34*	*82*	
15	..	*3*	*1*	..	..	..	..	..	..	..	..	..	..	..	..	..	..	..	..	*16*	*27*	
49	15	24	29	..	..	..	..	..	..	..	..	..	..	..	..	..	..	2	..	53	73	441
..	..	..	..	..	..	..	..	..	..	Uninhabited		..	..	..	..	..	..	..	..	..	..	442
68	14	13	20	..	..	..	..	4	..	..	..	..	..	..	..	..	..	..	..	50	105	443
12	..	..	..	..	..	..	..	14	15	..	..	..	..	..	..	..	..	..	..	4	15	444
60	2	26	32	1	..	..	..	..	..	..	..	..	..	..	..	..	..	1	..	47	97	445
127	2	45	122	..	..	..	..	7	..	..	..	..	..	..	..	..	..	..	..	73	143	446
112	8	55	163	2	..	..	..	1	1	..	..	..	..	..	..	..	..	2	..	137	126	447
66	*7*	*29*	*94*	..	..	..	..	..	..	..	..	..	..	..	..	..	..	*1*	..	*89*	*72*	
46	*1*	*26*	*69*	*2*	..	..	..	*1*	*1*	..	..	..	..	..	..	..	..	*1*	..	*48*	*54*	
177	1	55	81	3	..	..	..	5	..	..	..	..	..	..	1	..	..	5	..	131	297	448
72	..	5	*8*	..	..	..	..	..	..	..	..	..	..	..	..	..	..	..	..	*48*	*105*	
11	..	*7*	*8*	*1*	..	..	..	..	..	..	..	..	..	..	..	..	..	..	..	*6*	*21*	
55	*1*	*22*	*21*	..	..	..	..	..	..	..	..	..	..	..	..	..	..	*2*	..	*40*	*103*	

PRIMARY CENSUS ABSTRACT

L.C. No.	Name of Villate/ Town/Ward/ Urban Block	Area of village in Acres and of Town/ Ward in Km	Occupied residential house	No. of Households	Total Population (including institutional and houseless population)			Scheduled Castes		Scheduled Tribes		Literate and educated persons		(I-IX) Total Workers	
					P	M	F	M	F	M	F	M	F	M	F
1	2	3	4	5	6	7	8	9	10	11	12	13	14	15	16
	Chhihari Tola		*32*	*42*	*199*	*94*	*105*	*8*	*13*	*71*	*78*	*9*	..	*62*	*39*
	Chhirha Tola		*6*	*6*	*21*	*13*	*8*	..	..	*13*	*8*	..	..	8	*6*
449	Diyagarh	1,908.05	8	9	55	27	28	..	..	21	25	..	..	18	15
450	Gurra	1,238.26	200	248	1,073	540	533	39	39	355	365	97	11	320	55
	Maszid Tola		*49*	*61*	*268*	*139*	*129*	*7*	*8*	*33*	*40*	*29*	*3*	*84*	*10*
	Kharha Tola		*21*	*24*	*110*	*58*	*52*	..	..	*36*	*36*	*17*	*2*	*34*	*1*
	Majhe Tola		*82*	*103*	*414*	*212*	*202*	*13*	*9*	*194*	*191*	*39*	5	*129*	*24*
	Semariha Tola		*48*	*60*	*281*	*131*	*150*	*19*	*22*	*92*	*98*	*12*	*1*	*73*	*20*
451	Deogarh	1,136.56	146	187	809	418	391	30	28	190	184	50	..	244	88
	Kumharan Tola		*82*	*111*	*469*	*250*	*219*	..	..	*72*	*53*	*29*	..	*145*	*42*
	Godan Tola		*64*	*76*	*340*	*168*	*172*	*30*	*28*	*118*	*131*	*21*	..	*99*	*46*
452	Lafada	1,621.89	174	195	940	476	464	48	34	369	348	28	2	285	11
	Sarkari Tola		*65*	*75*	*360*	*180*	*180*	*48*	*34*	*83*	*70*	*16*	*2*	*109*	*3*
	Majhi Tola		*49*	*52*	*264*	*130*	*134*	..	..	*124*	*130*	*8*	..	*84*	*5*
	Chhapra Tola		*50*	*55*	*255*	*134*	*121*	..	..	*130*	*119*	4	..	*74*	*2*
	Harrha Tola		*10*	*13*	*61*	*32*	*29*	..	..	*32*	*29*	..	..	*18*	*1*
453	Sahi	924.98	27	27	134	61	73	..	..	45	50	1	..	37	36
454	Dongariya Tola	1,377.89	31	31	150	71	79	..	..	71	79	3	..	52	52
455	Badandi	2,835.00	75	75	377	183	194	2	6	130	145	10	4	124	115
	Sarkari Tola		*68*	*68*	*341*	*166*	*175*	*2*	*6*	*117*	*131*	*8*	*3*	*111*	*104*
	Jhiriya Tola		*7*	*7*	*36*	*17*	*19*	..	..	*13*	*14*	*2*	*1*	*13*	*11*
456	Bodila	458.58	38	38	162	80	82	..	..	80	82	1	..	58	59
457	Mehrori	2,036.95	33	33	167	92	75	..	..	70	61	3	..	61	1
	Dhanuhar Tola		*8*	*8*	*36*	*18*	*18*	..	..	*18*	*18*	..	..	*14*	
	Ahiran Tola		*7*	*7*	*41*	*24*	*17*	..	..	*2*	*3*	*1*	..	*14*	*1*
	Godan Tola		*18*	*18*	*90*	*50*	*40*	..	..	*50*	*40*	*2*	..	*33*	..
458	Ghorbe	3,071.37	124	124	545	278	267	8	10	265	251	8	..	172	4
	Talwa Tola		*20*	*20*	*66*	*39*	*27*	..	..	*36*	*26*	*2*	..	*28*	..
	Sarkari Tola		*31*	*31*	*151*	*77*	*74*	..	..	*75*	*69*	*6*	..	*52*	*1*
	Anua Tola		*14*	*14*	*69*	*35*	*34*	..	..	*35*	*34*	..	..	*12*	..
	Belihan Tola		*9*	*9*	*44*	*21*	*23*	*8*	*10*	*13*	*13*	..	..	*13*	..
	Dharti Tola		*50*	*50*	*215*	*106*	*109*	..	..	*106*	*109*	..	..	*67*	*3*
459	Bhamla	2,426.14	127	127	509	253	256	..	..	207	212	29	3	162	11
	Badka Tola		*81*	*81*	*312*	*144*	*168*	..	..	*109*	*131*	*23*	*3*	*93*	*6*
	Baghwa Tola		*5*	*5*	*24*	*13*	*11*	..	..	*6*	*6*	*3*	..	*7*	*1*
	Dongri Tola		*9*	*9*	*34*	*18*	*16*	..	..	*14*	*14*	..	..	*9*	*1*
	Buda Tola		*32*	*32*	*139*	*78*	*61*	..	..	*78*	*61*	*3*	..	*53*	*3*
460	Dongri Tola	719.28	46	46	237	112	125	..	..	107	119	2	..	76	3
461	Titra	1,349.44	128	205	871	438	433	77	71	74	76	63	6	290	38
	Titra		*75*	*120*	*511*	*256*	*255*	*77*	*71*	*43*	*47*	*46*	*4*	*174*	*26*
	Majh toliya		*8*	*12*	*60*	*31*	*29*	..	..	*31*	*29*	..	..	*22*	*10*
	Chhot Tola		*45*	*73*	*300*	*151*	*149*	..	..	..	..	*17*	*2*	*94*	*2*
462	Khairhani	1,591.32	121	135	730	365	365	27	26	125	124	88	7	227	88
	Khairhani		*85*	*93*	*526*	*261*	*265*	*6*	*7*	*47*	*47*	*80*	*7*	*150*	*33*
	Kumhara Tola		*16*	*17*	*90*	*47*	*43*	*21*	*19*	*21*	*20*	*6*	..	*33*	*18*
	Baigan Tola		*20*	*25*	*114*	*57*	*57*	..	..	*57*	*57*	*2*	..	*44*	*37*
463	Naugawan	1,143.76	52	59	255	125	130	3	2	106	117	9	..	82	24
464	Naugai	895.60	44	52	268	134	134	1	1	128	122	11	..	88	3
	Bada Tola		*35*	*41*	*218*	*109*	*109*	*1*	*1*	*106*	*101*	*11*	..	*74*	*2*
	Chhota Tola		*9*	*11*	*50*	*25*	*25*	..	..	*22*	*21*	..	..	*14*	*1*
465	Boda Tola	793.28	48	54	253	131	122	..	..	113	106	10	2	82	16
	Boda Tola		*20*	*23*	*107*	*59*	*48*	..	..	*46*	*34*	*1*	*1*	*37*	*6*

SOHAGPUR TAHSIL

WORKERS																					
I		II		III		IV		V(a)		V(b)		VI		VII		VIII		IX		X Non-Workers		L.C. No.
M	F	M	F	M	F	M	F	M	F	M	F	M	F	M	F	M	F	M	F	M	F	
17	18	19	20	21	22	23	24	25	26	27	28	29	30	31	32	33	34	35	36	37	38	1
35	..	*17*	*38*	*2*	..	..	..	*5*	..	..	..	..	..	..	*1*	..	..	*3*	..	*32*	*66*	
4	..	*4*	*6*	..	..	..	..	..	..	..	..	..	..	..	..	..	..	..	..	*5*	*2*	
8	..	9	15	1	..	..	..	..	..	..	..	..	..	..	..	..	..	..	..	9	13	449
258	18	53	36	..	..	..	..	3	1	..	..	..	..	..	..	..	..	6	..	220	478	450
66	*2*	*16*	*7*	..	..	..	..	*2*	*1*	..	..	..	..	..	..	..	..	..	..	*55*	*119*	
24	*1*	*7*	..	..	..	..	..	..	..	..	..	..	..	..	..	..	..	*3*	..	*24*	*51*	
100	*7*	*25*	*17*	..	..	..	..	*1*	..	..	..	..	..	..	..	..	..	*3*	..	*83*	*178*	
68	*8*	*5*	*12*	..	..	..	..	..	..	..	..	..	..	..	..	..	..	..	..	58	*130*	
172	28	56	54	..	..	..	..	12	6	..	..	..	..	..	..	..	..	4	..	174	303	451
115	*12*	*27*	*30*	..	..	..	..	..	..	..	..	..	..	..	..	..	..	*3*	..	*105*	*177*	
57	*16*	*29*	*24*	..	..	..	..	*12*	*6*	..	..	..	..	..	..	..	..	*1*	..	*69*	*126*	
208	10	75	1	..	..	..	..	..	..	..	..	..	..	..	..	..	..	2	..	191	453	452
61	*2*	*47*	*1*	..	..	..	..	..	..	..	..	..	..	..	..	..	..	*1*	..	*71*	*177*	
67	*5*	*16*	..	..	..	..	..	..	..	..	..	..	..	..	..	..	..	*1*	..	*46*	*129*	
62	*2*	*12*	..	..	..	..	..	..	..	..	..	..	..	..	..	..	..	..	..	*60*	*119*	
18	*1*	..	..	..	..	..	..	..	..	..	..	..	..	..	..	..	..	..	..	*14*	*28*	
32	1	2	35	..	..	..	..	3	..	..	..	..	..	..	..	..	..	..	..	24	37	453
47	..	4	52	..	..	..	..	1	..	..	..	..	..	..	..	..	..	..	..	19	27	454
107	..	14	115	..	..	..	..	..	..	..	..	..	..	1	..	..	..	2	..	59	79	455
98	..	*11*	*104*	..	..	..	..	..	..	..	..	..	..	*1*	..	..	..	*1*	..	*55*	*71*	
9	..	*3*	*11*	..	..	..	..	..	..	..	..	..	..	..	..	..	..	*1*	..	*4*	*8*	
50	..	8	59	..	..	..	..	..	..	..	..	..	..	..	..	..	..	..	..	22	23	456
57	1	2	..	1	..	..	..	1	..	..	..	..	..	..	..	..	..	..	..	31	74	457
14	..	..	..	..	..	..	..	..	..	..	..	..	..	..	..	..	..	..	..	4	*18*	
12	*1*	*2*	..	..	..	..	..	..	..	..	..	..	..	..	..	..	..	..	..	*10*	*16*	
31	..	..	..	*1*	..	..	..	*1*	..	..	..	..	..	..	..	..	..	..	..	*17*	*40*	
164	3	2	1	1	..	..	..	4	..	..	..	..	..	..	..	..	..	1	..	106	263	548
28	..	..	..	..	..	..	..	..	..	..	..	..	..	..	..	..	..	..	..	*11*	*27*	
51	..	..	*1*	..	..	..	..	..	..	..	..	..	..	..	..	..	..	*1*	..	*25*	*73*	
12	..	..	..	..	..	..	..	..	..	..	..	..	..	..	..	..	..	..	..	*23*	*34*	
9	..	*2*	..	..	..	..	..	*2*	..	..	..	..	..	..	..	..	..	..	..	*8*	*23*	
64	*3*	..	..	*1*	..	..	..	*2*	..	..	..	..	..	..	..	..	..	..	..	*39*	*106*	
140	2	17	9	2	..	..	..	2	..	..	..	..	..	..	..	..	..	1	..	91	245	459
77	*1*	*12*	*5*	*1*	..	..	..	*2*	..	..	..	..	..	..	..	..	..	*1*	..	*51*	*162*	
7	..	..	*1*	..	..	..	..	..	..	..	..	..	..	..	..	..	..	..	..	*6*	*10*	
7	..	*2*	*1*	..	..	..	..	..	..	..	..	..	..	..	..	..	..	..	..	*9*	*15*	
49	*1*	*3*	*2*	*1*	..	..	..	..	..	..	..	..	..	..	..	..	..	..	..	*25*	*58*	
63	1	11	2	..	..	..	..	2	..	..	..	..	..	..	..	..	..	..	..	36	122	460
217	3	50	30	14	1	..	..	2	..	..	..	..	..	2	4	..	..	5	..	148	395	461
134	*3*	*26*	*18*	*8*	1	..	..	*2*	..	..	..	..	..	..	4	..	..	*4*	..	*82*	*229*	
8	..	*14*	*10*	..	..	..	..	.	..	.	..	..	..	..	..	..	..	..	..	*9*	*19*	
75	..	*10*	*2*	*6*	..	..	..	..	..	..	..	..	..	*2*	..	..	..	*1*	..	*57*	*147*	
139	..	67	88	3	..	..	..	10	..	..	..	..	..	2	..	..	..	6	..	138	277	462
118	..	*20*	*33*	*3*	..	..	..	*1*	..	..	..	..	..	*2*	..	..	..	*6*	..	*111*	*232*	
12	..	*12*	*18*	..	..	..	..	*9*	..	..	..	..	..	..	..	..	..	..	..	*14*	*25*	
9	..	*35*	*37*	..	..	..	..	..	..	..	..	..	..	..	..	..	..	..	..	*13*	*20*	
42	1	33	23	3	..	..	..	4	..	..	..	..	..	..	..	..	..	..	..	43	106	463
51	1	33	2	1	..	..	..	1	..	..	..	..	..	1	..	..	..	1	..	46	131	464
41	*1*	*31*	*1*	..	..	..	..	*1*	..	..	..	..	..	..	..	..	..	..	..	*35*	*107*	
10	..	*2*	*1*	*1*	..	..	..	..	..	..	..	..	..	*1*	..	..	..	..	..	*11*	*24*	
60	6	20	10	1	..	..	..	..	..	..	..	..	..	..	..	..	..	1	..	49	106	465
23	*3*	*14*	*3*	..	..	..	..	..	..	..	..	..	..	..	..	..	..	..	..	*22*	*42*	

PRIMARY CENSUS ABSTRACT

L.C. No.	Name of Village/ Town/Ward/ Urban Block	Area of village in Acres and of Town/ Ward in Km²	Occupied residential houses	No. of Households	Total Population (including institutional and houseless population)			Scheduled Castes		Scheduled Tribes		Literate and educated persons		(I-IX) Total Workers	
					P	M	F	M	F	M	F	M	F	M	F
1	2	3	4	5	6	7	8	9	10	11	12	13	14	15	16
	Chhotka Tola		*28*	*31*	*146*	*72*	*74*	..	..	*67*	*72*	*9*	*1*	*45*	*10*
466	Tikuri	2,186.91	136	179	847	413	434	16	16	193	184	81	3	278	203
	Tikuri		*81*	*105*	*513*	*247*	*266*	..	..	*117*	*100*	*58*	*3*	*170*	*146*
	Gajha Toliya Tola		*30*	*40*	*193*	*100*	*93*	*16*	*16*	*19*	*20*	*16*	..	*61*	*20*
	Mudghoba Tola		*13*	*18*	*69*	*33*	*36*	..	..	*33*	*36*	5	..	*25*	*15*
	Gari Tola		*12*	*16*	*72*	*33*	*39*	..	..	*24*	*28*	*2*	..	*22*	*22*
467	Rasmohni	1,022.28	190	256	1,238	616	622	33	25	205	198	167	45	369	144
	Rasmohni		*85*	*114*	*647*	*318*	*329*	*1*	*3*	..	*4*	*151*	*45*	*178*	*12*
	Garra Tola		*105*	*142*	*591*	*298*	*293*	*32*	*22*	*205*	*194*	*16*	..	*191*	*132*
468	Sagra Tola	300.79	52	85	410	206	204	..	..	90	100	75	37	100	56
469	Harraha Tola	387.78	51	55	352	178	174	..	..	..	..	111	47	86	5
470	Mohtara	1,417.26	98	129	675	315	360	..	..	306	351	27	4	212	260
471	Amha *alias* Newtari	2,957.30	135	194	965	455	510	..	..	396	426	122	1	305	283
	Umen Tola		*3*	*4*	*20*	*8*	*12*	..	..	*8*	*12*	..	..	*5*	*9*
	Odian Tola		*8*	*10*	*46*	*16*	*30*	..	..	*16*	*30*	*1*	..	*12*	*11*
	Badkabar Tola		*32*	*46*	*214*	*102*	*112*	..	..	*61*	*53*	*2*	..	*69*	*46*
	Japrasi Tola		*27*	*40*	*199*	*84*	*105*	..	..	*91*	*101*	*13*	..	*53*	*56*
	Dugar Tola		*18*	*20*	*108*	*46*	*62*	..	..	*41*	*52*	*4*	..	*30*	*36*
	Badka Tola		*26*	*43*	*225*	*113*	*112*	..	..	*103*	*101*	*91*	*1*	*82*	*73*
	Bahera Tola		*4*	*4*	*26*	*16*	*10*	..	..	*16*	*10*	..	..	*10*	*7*
	Pipar Tola		*17*	*27*	*127*	*60*	*67*	..	..	*60*	*67*	*11*	..	*44*	*45*
472	Bhusaha	680.02	61	76	355	170	185	..	..	144	159	24	1	109	13
	Badaka Junaha Tola		*23*	*31*	*151*	*71*	*80*	..	..	*62*	*71*	*13*	*1*	*42*	*5*
	Gajiyan Tola		*24*	*29*	*130*	*62*	*68*	..	..	*55*	*58*	*6*	..	*46*	*4*
	Talba Tola		*14*	*16*	*74*	*37*	*37*	..	..	*27*	*30*	*5*	..	*21*	*4*
473	Bhogra	1,701.33	77	112	508	261	247	..	..	246	234	30	..	175	67
	Badka Tola		*45*	*68*	*310*	*158*	*152*	..	..	*148*	*143*	*17*	..	*112*	*36*
	Jagat Tola		*11*	*13*	*67*	*35*	*32*	..	..	*35*	*32*	*3*	..	*23*	*16*
	Dogariha Tola		*21*	*31*	*131*	*68*	*63*	..	..	*63*	*59*	*10*	..	*40*	*15*
474	Bargawan	2,525.37	183	196	951	458	493	93	119	311	312	52	6	312	257
	Nagbaniyan Tola		*34*	*34*	*169*	*84*	*85*	..	..	*79*	*79*	..	..	*53*	*43*
	Goghora Tola		*19*	*21*	*112*	*56*	*56*	*13*	*10*	*43*	*46*	*2*	..	*37*	*32*
	Chhidha Tola		*22*	*24*	*119*	*60*	*59*	*13*	*12*	*46*	*44*	*4*	*1*	*45*	*41*
	Kumharan Tola		*22*	*26*	*124*	*56*	*68*	*27*	*32*	*13*	*15*	*12*	..	*41*	*29*
	Purana Tola		*72*	*76*	*366*	*173*	*193*	*40*	*65*	*112*	*109*	*30*	*5*	*117*	*97*
	Chora Tola		*14*	*15*	*61*	*29*	*32*	..	..	*18*	*19*	*4*	..	*19*	*15*
475	Bharuha	1,511.68	135	136	716	367	349	27	22	328	320	39	1	238	51
	Semar Tola		*42*	*42*	*244*	*132*	*112*	*27*	*22*	*102*	*89*	*9*	..	*74*	*7*
	Badka Tola		*68*	*68*	*334*	*164*	*170*	..	..	*156*	*166*	*28*	*1*	*122*	*44*
	Baghwa Tola		*25*	*26*	*138*	*71*	*67*	..	..	*70*	*65*	*2*	..	*42*	..
476	Semariha	855.71	39	44	187	106	81	..	..	95	71	2	..	66	22
477	Pairibahra	2,267.63	114	119	558	287	271	8	12	201	186	49	..	184	44
	Kachhiyan Tola		*20*	*22*	*144*	*71*	*73*	*8*	*12*	*6*	*6*	*15*	..	*41*	*7*
	Puran Tola		*43*	*44*	*168*	*90*	*78*	..	..	*78*	*68*	*14*	..	*63*	*10*
	Jhidhan Tola		*23*	*25*	*96*	*51*	*45*	..	..	*42*	*37*	*7*	..	*33*	*9*
	Madwa Tola		*20*	*20*	*118*	*61*	*57*	..	..	*61*	*57*	*11*	..	*35*	*14*
	Khamhara Dok		*8*	*8*	*32*	*14*	*18*	..	..	*14*	*18*	*2*	..	*12*	*4*
478	Viraudi	2,335.17	209	222	1,036	546	490	86	79	328	290	93	14	329	12
	Talba Tola		*5*	*6*	*17*	*9*	*8*	*1*	*2*	*8*	*6*	*1*	..	*8*	..
	Indra Tola		*5*	*5*	*19*	*9*	*10*	..	..	*9*	*10*	..	..	*6*	*1*
	Gallaiya Tola		*7*	*7*	*40*	*22*	*18*	..	..	*15*	*15*	..	..	*10*	...
	Chhirha Tola		*31*	*35*	*185*	*102*	*83*	..	..	*97*	*81*	*5*	..	*61*	...

SOHAGPUR TAHSIL

WORKERS																						
I		II		III		IV		V(a)		V(b)		VI		VII		VIII		IX		X Non-Workers		L.C. No.
M	F	M	F	M	F	M	F	M	F	M	F	M	F	M	F	M	F	M	F	M	F	
17	18	19	20	21	22	23	24	25	26	27	28	29	30	31	32	33	34	35	36	37	38	1
37	*3*	*6*	*7*	*1*	..	..	..	..	..	..	..	..	..	..	..	..	..	*1*	..	*27*	*64*	
218	156	50	41	..	..	..	..	7	6	..	..	..	..	..	..	..	..	3	..	135	231	466
150	*135*	*17*	*8*	..	..	..	..	..	*3*	..	..	..	..	..	..	..	..	*3*	..	*77*	*120*	
43	*10*	*12*	*9*	..	..	..	..	*6*	*1*	..	..	..	..	..	..	..	..	..	..	*39*	*73*	
21	*10*	*3*	*4*	..	..	..	..	*1*	*1*	..	..	..	..	..	..	..	..	..	..	*8*	*21*	
4	*1*	*18*	*20*	..	..	..	..	..	*1*	..	..	..	..	..	..	..	..	..	..	*11*	*17*	
203	1	111	137	1	..	..	..	17	1	8	..	..	..	23	3	..	..	6	2	247	478	467
124	*1*	*7*	*5*	..	..	..	..	*17*	*1*	*4*	..	..	..	*22*	*3*	..	..	*4*	*2*	*140*	*317*	
79	..	*104*	*132*	*1*	..	..	..	..	..	*4*	..	..	..	*1*	..	..	..	*2*	..	*107*	*161*	
43	2	48	53	..	..	..	..	..	..	..	..	..	..	..	..	..	..	9	1	106	148	468
76	3	2	2	..	..	..	..	..	..	..	..	..	..	..	..	..	..	8	..	92	169	469
153	95	55	164	3	..	..	..	1	1	..	..	..	..	..	..	..	..	..	..	103	100	470
282	259	14	18	1	..	..	..	3	..	..	..	..	..	..	..	2	6	3	..	150	227	471
5	*9*	..	..	..	..	..	..	..	..	..	..	..	..	..	..	..	..	..	..	*3*	*3*	
12	*11*	..	..	..	..	..	..	..	..	..	..	..	..	..	..	..	..	..	..	*4*	*19*	
65	*38*	*2*	*2*	..	..	..	..	..	..	..	..	..	..	..	..	*2*	*6*	..	..	*33*	*66*	
53	*56*	..	..	..	..	..	..	..	..	..	..	..	..	..	..	..	..	..	..	*41*	*49*	
26	*32*	*4*	*4*	..	..	..	..	..	..	..	..	..	..	..	..	..	..	..	..	*16*	*26*	
72	*63*	*5*	*10*	*1*	..	..	..	*3*	..	..	..	..	..	..	..	..	..	1	..	*31*	*39*	
10	*7*	..	..	..	..	..	..	..	..	..	..	..	..	..	..	..	..	..	..	*6*	*3*	
39	*43*	*3*	*2*	..	..	..	..	..	..	..	..	..	..	..	..	..	..	*2*	..	*16*	*22*	
96	2	8	11	3	..	2	..	..	..	..	..	..	..	..	..	..	..	..	..	61	172	472
41	*2*	*1*	*3*	..	..	..	..	..	..	..	..	..	..	..	..	..	..	..	..	*29*	*75*	
38	..	*4*	*4*	*2*	..	*2*	..	..	..	..	..	..	..	..	..	..	..	..	..	*16*	*64*	
17	..	*3*	*4*	*1*	..	..	..	..	..	..	..	..	..	..	..	..	..	..	..	*16*	*33*	
127	*5*	42	61	5	1	..	..	..	..	1	..	..	..	..	..	..	..	..	..	86	180	473
84	*2*	*25*	*33*	*3*	*1*	..	..	..	..	..	..	..	..	..	..	..	..	..	..	*46*	*116*	
13	..	*10*	*16*	..	..	..	..	..	..	..	..	..	..	..	..	..	..	..	..	*12*	*16*	
30	*3*	*7*	*12*	*2*	..	..	..	..	..	*1*	..	..	..	..	..	..	..	..	..	*28*	*48*	
252	216	33	29	11	2	..	..	14	9	..	1	..	..	..	..	..	..	2	..	146	236	474
46	*38*	*3*	*5*	*4*	..	..	..	..	..	..	..	..	..	..	..	..	..	..	..	*31*	*42*	
35	*32*	..	..	..	..	..	..	*1*	..	..	..	..	..	..	..	..	..	*1*	..	*19*	*24*	
30	*28*	*4*	*5*	*2*	..	..	..	*9*	*8*	..	..	..	..	..	..	..	..	..	..	*15*	*18*	
35	*27*	*3*	*1*	*2*	*1*	..	..	*1*	..	..	..	..	..	..	..	..	..	..	..	*15*	*39*	
90	*77*	*22*	*17*	*2*	*1*	..	..	*3*	*1*	..	*1*	..	..	..	..	..	..	..	..	*56*	*96*	
16	*14*	*1*	*1*	*1*	..	..	..	..	..	..	..	..	..	..	..	..	..	*1*	..	*10*	*17*	
210	..	21	51	6	..	..	..	..	..	1	..	..	..	..	..	..	..	..	..	129	298	475
65	..	*4*	*7*	*5*	..	..	..	..	..	..	..	..	..	..	..	..	..	..	..	*58*	*105*	
108	..	*13*	*44*	..	..	..	..	..	..	*1*	..	..	..	..	..	..	..	..	..	*42*	*126*	
37	..	*4*	..	*1*	..	..	..	..	..	..	..	..	..	..	..	..	..	..	..	*29*	*67*	
48	..	11	22	7	..	..	..	..	..	..	..	..	..	..	..	..	..	..	..	40	59	476
145	5	26	39	6	..	..	..	1	..	1	..	..	..	4	..	..	..	1	..	103	227	477
30	*1*	*5*	*6*	..	..	..	..	*1*	..	*1*	..	..	..	*4*	..	..	..	..	..	*30*	*66*	
52	..	*9*	*10*	*1*	..	..	..	..	..	..	..	..	..	..	..	..	..	*1*	..	*27*	*68*	
23	..	*7*	*9*	*3*	..	..	..	..	..	..	..	..	..	..	..	..	..	..	..	*18*	*36*	
28	..	*5*	*14*	*2*	..	..	..	..	..	..	..	..	..	..	..	..	..	..	..	*26*	*43*	
12	*4*	..	..	..	..	..	..	..	..	..	..	..	..	..	..	..	..	..	..	*2*	*14*	
204	1	98	6	..	..	..	..	23	5	..	..	..	..	..	..	..	..	4	..	217	478	478
3	..	*5*	..	..	..	..	..	..	..	..	..	..	..	..	..	..	..	..	..	*1*	*8*	
1	..	*5*	*1*	..	..	..	..	..	..	..	..	..	..	..	..	..	..	..	..	*3*	*9*	
5	..	*5*	..	..	..	..	..	..	..	..	..	..	..	..	..	..	..	..	..	*12*	*18*	
55	..	..	..	..	..	..	..	*1*	..	..	..	..	..	..	..	..	..	..	..	*41*	*83*	

PRIMARY CENSUS ABSTRACT

L.C No.	Name of Village/ Town/Ward/ Urban Block	Area of village in Acres and of Town/ Ward in Km²	Occupiad residential houses	No. of Households	Total Population (including institutional and houseless population)			Scheduled Castes		Scheduled Tribes		Literate and educated persons		(I-IX) Total Workers	
					P	M	F	M	F	M	F	M	F	M	F
1	2	3	4	5	6	7	8	9	10	11	12	13	14	15	16
	Marghatiya Tola		*8*	*8*	*44*	*22*	*22*	..	..	*22*	*22*	*1*	..	..	..
	Patera Tola		*34*	*35*	*159*	*86*	*73*	*22*	*15*	*31*	*30*	*23*	*3*	*56*	*3*
	Basoharan Toia		*7*	*7*	*44*	*23*	*21*	*23*	*21*	..	..	*3*	..	*12*	*3*
	Deeshanu Tola		*8*	*6*	*31*	*14*	*17*	*8*	*10*	*1*	*1*	*6*	*1*	*7*	*3*
	Sarkari Tola		*38*	*45*	*194*	*96*	*98*	*6*	*4*	*31*	*25*	*40*	*9*	*51*	..
	Kadam Tola		*13*	*13*	*49*	*25*	*24*	..	..	*13*	*12*	*4*	..	*13*	..
	Kolan Tola		*39*	*40*	*182*	*101*	*81*	*26*	*27*	*64*	*53*	*8*	*2*	*64*	*2*
	Dihi Tola		*3*	*3*	*7*	*4*	*3*	..	..	*4*	*3*	*1*	..	*2*	..
	Chain Tola		*11*	*12*	*65*	*33*	*32*	..	..	*33*	*32*	*1*	..	*24*	..
479	Sakhi	1,222.80	198	223	893	439	454	..	..	116	116	146	11	261	39
	Badka Tola		*102*	*113*	*442*	*218*	*224*	..	..	*10*	*8*	*95*	*9*	*125*	*13*
	Godan Tola		*70*	*76*	*325*	*156*	*169*	..	..	*68*	*70*	*41*	*1*	*95*	*17*
	Puraniha Tola		*9*	*9*	*47*	*28*	*19*	..	..	*10*	*11*	*5*	..	*14*	*4*
	Falchuhiya Tola		*17*	*25*	*79*	*37*	*42*	..	..	*28*	*27*	*5*	*1*	*27*	*5*
480	Dongari Tola	1,374.12	60	64	296	147	149	..	..	143	145	9	..	85	13
	Goriyan Tola		*16*	*18*	*79*	*44*	*35*	..	..	*42*	*31*	*6*	..	*25*	*2*
	Dolha Tola		*38*	*40*	*177*	*83*	*94*	..	..	*81*	*94*	*1*	..	*52*	*11*
	Kanda Tola		*6*	*6*	*40*	*20*	*20*	..	..	*20*	*20*	*2*	..	*8*	..
481	Mauhar Tola	864.37	66	76	346	188	158	11	6	74	62	35	4	94	4
	Mauhar Tola		*30*	*34*	*135*	*64*	*71*	..	..	*29*	*36*	*15*	*2*	*34*	*4*
	Khale Tola		*36*	*42*	*211*	*124*	*87*	*11*	*6*	*45*	*26*	*20*	*2*	*60*	..
482	Nagpura	1,748.65	83	89	401	196	205	26	28	114	118	26	4	111	12
	Chhota Nagpura		*38*	*39*	*181*	*89*	*92*	*20*	*24*	*50*	*43*	*14*	..	*51*	*2*
	Bada Nagpura		*30*	*32*	*141*	*67*	*74*	..	..	*46*	*49*	*10*	*4*	*36*	*8*
	Ayabar		*2*	*5*	*14*	*4*	*10*	..	..	*4*	*10*	*1*	..	*4*	..
	Ponki Tola		*3*	*3*	*19*	*9*	*10*	*6*	*4*	*3*	*6*	..	..	*6*	..
	Rak Sauha		*10*	*10*	*46*	*27*	*19*	..	..	*11*	*10*	*1*	..	*14*	*2*
483	Jaitpur	1,975.26	296	300	1,246	610	636	6	7	205	229	127	38	367	133
	Jaitpur		*266*	*268*	*1,111*	*547*	*564*	*6*	*7*	*162*	*174*	*123*	*38*	*331*	*120*
	Bahadol		*8*	*8*	*35*	*12*	*23*	..	..	*12*	*23*	*2*	..	*8*	*8*
	Kosan Tola		*22*	*24*	*100*	*51*	*49*	..	..	*31*	*32*	*2*	..	*28*	*5*
484	Pipariya	893.78	42	56	258	129	129	..	..	123	124	8	..	60	2
485	Karhi Tola	431.29	32	38	203	110	93	31	26	39	36	12	2	52	9
486	Balbhadrapur No. 1	468.99	28	34	155	83	72	..	..	7	11	39	3	46	12
487	Balbhadrapur No. 2	343.71	70	77	431	222	209	18	13	51	51	9	..	120	36
488	Kamta	1,162.54	75	88	461	238	223	37	34	53	49	49	7	126	20
489	Lukampur	781.77	44	44	246	129	117	..	..	128	116	20	..	82	58
490	Khodhri	1,330.17	162	162	718	365	353	13	16	175	166	70	9	221	136
	Dongri Tola		21	21	133	67	66	..	..	62	62	5	..	35	27
	Khodri Tola		*141*	*141*	*585*	*298*	*287*	*13*	*16*	*113*	*104*	*65*	*9*	*186*	*109*
491	Kotari	700.73	26	26	122	59	63	..	..	33	36	5	..	22	40
492	Karchul	926.52	52	52	227	116	111	..	..	113	108	9	..	81	69
	Khichariha		*35*	*35*	*157*	*74*	*83*	..	..	*72*	*81*	*5*	..	*54*	*48*
	Bhadha Tola		*17*	*17*	*70*	*42*	*28*	..	..	*41*	*27*	*4*	..	*27*	*21*
493	Bandhwa Tola	314.62	15	15	76	38	38	..	..	33	32	4	..	24	21
494	Raghopur	290.07	40	40	208	104	104	4	2	88	84	7	..	47	63
	Mohar Tola		*6*	*6*	*31*	*17*	*14*	..	..	*15*	*9*	*1*	..	*9*	*7*
	Raghopur Tola		*34*	*34*	*177*	*87*	*90*	*4*	*2*	*73*	*75*	*6*	..	*38*	*56*
495	Khumaniya	1,422.77	71	71	307	158	149	..	..	130	124	9	1	102	91
	Khumaniya Tola		*57*	*57*	*253*	*129*	*124*	..	..	*102*	*100*	*7*	*1*	*81*	*75*
	Kunda Tola		*14*	*14*	*54*	*29*	*25*	..	..	*28*	*24*	*2*	..	*21*	*16*
496	Madsa	1,244.91	99	99	402	203	199	36	40	83	69	28	2	129	

SOHAGPUR TAHSIL

WORKERS																					
I		II		III		IV		V(a)		V(b)		VI		VII		VIII		IX		X Non-Workers		L.C No
M	F	M	F	M	F	M	F	M	F	M	F	M	F	M	F	M	F	M	F	M	F	
17	18	19	20	21	22	23	24	25	26	27	28	29	30	31	32	33	34	35	36	37	38	1
10	..	*5*	..	..	..	..	..	..	..	..	..	..	..	..	..	..	..	..	..	*7*	*22*	
23	..	*29*	*1*	..	..	..	..	*4*	*2*	..	..	..	..	..	..	..	..	..	..	*30*	*70*	
1	..	*1*	..	..	..	..	..	*10*	*3*	..	..	..	..	..	..	..	..	..	..	*11*	*18*	
2	..	*2*	*3*	..	..	..	..	*1*	..	..	..	..	..	..	..	..	..	*2*	..	*7*	*14*	
34	..	*11*	..	..	..	..	..	*4*	..	..	..	..	..	..	..	..	..	*2*	..	*45*	*98*	
13	..	..	..	..	..	..	..	..	..	..	..	..	..	..	..	..	..	..	..	*12*	*24*	
35	*1*	*26*	*1*	..	..	..	..	*3*	..	..	..	..	..	..	..	..	..	..	..	*37*	*79*	
2	..	..	..	..	..	..	..	..	..	..	..	..	..	..	..	..	..	..	..	*2*	*3*	
20	..	*4*	..	..	..	..	..	..	..	..	..	..	..	..	..	..	..	..	..	*9*	*32*	
178	6	70	33	2	..	..	..	6	..	..	..	..	..	1	..	..	..	4	..	178	415	479
106	*5*	*13*	*8*	..	..	..	..	*2*	..	..	..	..	..	*1*	..	..	..	*3*	..	*93*	*211*	
60	*1*	*32*	*16*	*1*	..	..	..	*2*	..	..	..	..	..	..	..	..	..	..	..	*61*	*152*	
5	..	*9*	*4*	..	..	..	..	..	..	..	..	..	..	..	..	..	..	..	..	*14*	*15*	
7	..	*16*	*5*	*1*	..	..	..	*2*	..	..	..	..	..	..	..	..	..	*1*	..	*10*	*37*	
28	..	56	13	..	..	..	..	1	..	..	..	..	..	..	..	..	..	..	..	62	136	480
5	..	*20*	*2*	..	..	..	..	..	..	..	..	..	..	..	..	..	..	..	..	*19*	*33*	
18	..	*33*	*11*	..	..	..	..	*1*	..	..	..	..	..	..	..	..	..	..	..	*31*	*83*	
5	..	*3*	..	..	..	..	..	..	..	..	..	..	..	..	..	..	..	..	..	*12*	*20*	
65	1	23	3	..	..	..	..	4	..	..	..	..	..	..	..	..	..	2	..	94	154	481
19	*1*	*13*	*3*	..	..	..	..	*1*	..	..	..	..	..	..	..	..	..	*1*	..	*30*	*67*	
46	..	*10*	..	..	..	..	..	*3*	..	..	..	..	..	..	..	..	..	*1*	..	*64*	*87*	
102	2	7	10	..	..	..	..	..	..	..	..	..	..	..	..	..	..	2	..	85	193	482
50	..	*1*	*2*	..	..	..	..	..	..	..	..	..	..	..	..	..	..	..	..	*38*	*90*	
32	*2*	*2*	*6*	..	..	..	..	..	..	..	..	..	..	..	..	..	..	*2*	..	*31*	*66*	
4	..	..	..	..	..	..	..	..	..	..	..	..	..	..	..	..	..	..	..	..	*10*	
6	..	..	..	..	..	..	..	..	..	..	..	..	..	..	..	..	..	..	..	*3*	*10*	
10	..	*4*	*2*	..	..	..	..	..	..	..	..	..	..	..	..	..	..	..	..	*13*	*17*	
187	16	96	110	6	..	1	..	5	4	5	..	..	..	15	2	5	..	47	1	243	503	483
165	*14*	*91*	*99*	..	..	..	..	*4*	*4*	*5*	..	..	..	*15*	*2*	*5*	..	*46*	*1*	*216*	*444*	
4	..	*2*	*8*	..	..	*1*	..	..	..	..	..	..	..	..	..	..	..	*1*	..	4	*15*	
18	*2*	*3*	*3*	*6*	..	..	..	*1*	..	..	..	..	..	..	..	..	..	..	..	*23*	*44*	
58	1	2	1	..	..	..	..	..	..	..	..	..	..	..	..	..	..	..	..	69	127	484
38	..	10	9	..	..	..	..	4	..	..	..	..	..	..	..	..	..	..	..	58	84	485
37	3	7	9	..	..	..	..	..	..	..	..	..	..	..	..	..	..	2	..	37	60	486
73	1	39	35	6	..	..	..	..	..	..	..	..	..	..	..	..	..	2	..	102	173	487
81	2	36	17	5	..	..	..	1	..	..	..	..	..	..	1	..	..	3	..	112	203	488
73	58	8	..	1	..	..	..	..	..	..	..	..	..	..	..	..	..	..	..	47	59	489
148	80	57	55	3	..	7	..	1	1	..	..	..	..	..	..	..	..	5	..	144	217	490
29	*22*	*4*	*4*	*1*	..	..	..	*1*	*1*	..	..	..	..	..	..	..	..	..	..	*32*	*39*	
119	*58*	*53*	*51*	*2*	..	*7*	..	..	..	..	..	..	..	..	..	..	..	*5*	..	*112*	*178*	
8	24	14	16	..	..	..	..	..	..	..	..	..	..	..	..	..	..	..	..	37	23	491
52	41	26	27	..	..	..	..	1	1	..	..	..	..	..	..	..	..	2	..	35	42	492
36	*27*	*16*	*21*	..	..	..	..	..	..	..	..	..	..	..	..	..	..	*2*	..	*20*	*35*	
16	*14*	*10*	*6*	..	..	..	..	*1*	*1*	..	..	..	..	..	..	..	..	..	..	*15*	*7*	
18	18	4	3	1	..	..	..	..	..	..	..	..	..	1	..	..	..	..	..	14	17	493
33	52	7	11	6	..	1	..	..	..	..	..	..	..	..	..	..	..	..	..	57	41	494
6	*3*	*2*	*4*	*1*	..	..	..	..	..	..	..	..	..	..	..	..	..	..	..	*8*	*7*	
27	*49*	*5*	*7*	*5*	..	*1*	..	..	..	..	..	..	..	..	..	..	..	..	..	*49*	*34*	
85	76	10	13	5	..	..	..	1	1	..	..	..	..	1	1	..	..	..	..	56	58	495
66	*63*	*10*	*12*	*5*	..	..	..	..	..	..	..	..	..	..	..	..	..	..	..	*48*	*49*	
19	*13*	..	*1*	..	..	..	..	*1*	*1*	..	..	..	..	*1*	*1*	..	..	..	..	*8*	9	
78	8	49	42	..	..	..	..	..	1	..	..	..	..	..	..	..	..	2	1	74	147	496

PRIMARY CENSUS ABSTRACT

L.C. No.	Name of Village/ Town/Ward/ Urban Block	Area of village in Acres and of Town/ Ward in Km²	Occupied residential house	No. of Households	Total Population (including institutional and houseless population)			Scheduled Castes		Scheduled Tribes		Literate and educated persons		(I-IX) Total Workers	
					P	M	F	M	F	M	F	M	F	M	F
1	2	3	4	5	6	7	8	9	10	11	12	13	14	15	16
	Madsa		*93*	*93*	*372*	*183*	*189*	*36*	*40*	*63*	*59*	*27*	*2*	*114*	*52*
	Patera Tola		*6*	*6*	*30*	*20*	*10*	..	..	*20*	*10*	*1*	..	*15*	..
497	Ghoghari	1,233.76	119	135	640	310	330	1	4	223	244	61	22	200	163
	Ghoghari		*81*	*90*	*435*	*210*	*225*	..	..	*127*	*146*	*49*	*21*	*129*	*96*
	Patera Tola		*38*	*45*	*205*	*100*	*105*	*1*	*4*	*96*	*98*	*12*	*1*	*71*	*67*
498	Bhikhampur	667.36	45	55	246	126	120	6	1	110	108	*8*	..	86	*84*
499	Harraha Tola	599.68	51	51	233	117	116	..	..	107	102	13	..	75	39
500	Kolhua	876.73	140	194	877	442	435	37	31	131	133	130	13	262	4
	Kolhua		*77*	*110*	*507*	*263*	*244*	*20*	*13*	*50*	*42*	*87*	*9*	*153*	*2*
	Choki Tola		*37*	*49*	*217*	*106*	*111*	*17*	*18*	*24*	*30*	*39*	*4*	*59*	*2*
	Naya Tola		*26*	*35*	*153*	*73*	*80*	..	..	*57*	*61*	*4*	..	*50*	..
501	Chandpur	180.98	64	64	309	168	141	52	78	66	51	19	..	109	56
502	Bhatiya	612.29	11	12	81	50	31	..	..	32	29	16	..	32	18
503	Malaya	1,864.97	67	100	453	237	216	..	..	220	205	20	3	159	50
	Malaya		*45*	*65*	*280*	*145*	*135*	..	..	*131*	*126*	*15*	*2*	*98*	*30*
	Choki Tola		*4*	*4*	*30*	*15*	*15*	..	..	*12*	*13*	*5*	*1*	*10*	*5*
	Karhi Tola		*18*	*31*	*143*	*77*	*66*	..	..	*77*	*66*	..	..	*51*	*15*
504	Jhiriya	1,402.31	36	59	252	134	118	..	..	127	112	7	1	88	8
	Jhiriya		*28*	*51*	*218*	*114*	*104*	..	..	*114*	*104*	*6*	..	*72*	*8*
	Majhtoliya		*8*	*8*	*34*	*20*	*14*	..	..	*13*	*8*	*1*	*1*	*16*	..
505	Kerha	2,204.56	46	55	265	139	126	..	..	112	101	17	..	86	..
	Kerha		*15*	*20*	*125*	*63*	*62*	..	..	*41*	*39*	*9*	..	*33*	..
	Seghai		*31*	*35*	*140*	*76*	*64*	..	..	*71*	*62*	*8*	..	*53*	..
506	Kachahar	2,619.33	100	131	626	328	298	16	11	280	257	72	1	189	3
	Kachhar		*41*	*58*	*271*	*140*	*131*	*16*	*11*	*108*	*104*	*31*	..	*75*	*2*
	Bhagha		*41*	*55*	*274*	*148*	*126*	..	..	*134*	*113*	*31*	*1*	*87*	*1*
	Nawalika		*6*	*6*	*23*	*12*	*11*	..	..	*10*	*10*	*3*	..	*10*	..
	Chora Tola		*7*	*7*	*42*	*21*	*21*	..	..	*21*	*21*	*5*	..	*12*	..
	Baghwa Tola		*5*	*5*	*16*	*7*	*9*	..	..	*7*	9	*2*	..	*5*	..
507	Parmaniya	2,424.22	89	104	458	227	231	..	..	153	138	29	..	126	5
	Parmaniya		*58*	*67*	*295*	*152*	*143*	..	..	*95*	*79*	*15*	..	*85*	*3*
	Choki Tola		*9*	*9*	*39*	*15*	*24*	..	..	..	..	*2*	..	*8*	..
	Boda Tola		*22*	*28*	*124*	*60*	*64*	..	..	*58*	*59*	*12*	..	*33*	*2*
508	Kund	1,015.71	52	68	290	140	150	2	11	119	112	11	2	103	19
	Kund		*42*	*58*	*247*	*121*	*126*	*2*	*7*	*102*	*94*	*9*	*1*	*91*	*13*
	Chhidhi Tola		*10*	*10*	*43*	*19*	*24*	..	*4*	*17*	*18*	*2*	*1*	*12*	*6*
509	Kaisori	1,050.11	58	74	295	152	143	..	..	114	111	26	5	104	11
	Kaisori		*47*	*59*	*214*	*110*	*104*	..	..	*72*	*72*	*20*	*4*	*76*	*6*
	Dongri Tola		*11*	*15*	*81*	*42*	*39*	..	..	*42*	*39*	*6*	*1*	*28*	*5*
510	Bahgad	2,014.95	204	222	992	511	481	93	78	234	239	83	12	260	42
	Bahgad		*153*	*171*	*749*	*391*	*358*	*83*	*67*	*127*	*130*	*80*	*12*	*197*	*25*
	Kolan Tola		*51*	*51*	*243*	*120*	*123*	*10*	*11*	*107*	*109*	*3*	..	*63*	*17*
511	Karrona	1,054.37	51	55	240	125	115	..	..	125	115	10	..	70	...
512	Bokramar	777.61	87	90	458	237	221	5	6	81	77	61	5	140	..
513	Kanthi Tola	1,075.70	70	80	311	166	145	*18*	15	83	83	11	1	107	6
	Bamhan Tola		*27*	*30*	*113*	*59*	*54*	..	..	*35*	*34*	*9*	*1*	*39*	*2*
	Chhot Tola		*43*	*50*	*198*	*107*	*91*	*18*	*15*	*48*	*49*	*2*	..	*68*	*4*
514	Sidhli	3,341.39	196	269	1,088	564	524	20	9	456	441	59	12	356	14
	Patera Tola		*17*	*23*	*90*	*50*	*40*	..	..	..	*1*	*3*	..	*28*	*1*
	Badka Tola		*36*	*46*	*186*	*95*	*91*	..	..	*85*	*84*	*16*	..	*58*	..
	Palihan Tola		*5*	*5*	*21*	*12*	*9*	..	..	*12*	9	..	*12*	*6*	*5*
	Dongri Tola		*25*	*31*	*140*	*66*	*74*	..	..	*60*	*64*	*9*	...	*40*	*5*

SOHAGPUR TAHSIL

WORKERS																						
I		II		III		IV		V(a)		V(b)		VI		VII		VIII		IX		X Non-Workers		L.C. No.
M	F	M	F	M	F	M	F	M	F	M	F	M	F	M	F	M	F	M	F	M	F	
17	18	19	20	21	22	23	24	25	26	27	28	29	30	31	32	33	34	35	36	37	38	1
77	8	35	42	..	..	..	..	..	1	..	..	..	..	..	..	..	..	2	1	69	137	
1	..	14	..	..	..	..	..	..	..	..	..	..	..	..	..	..	..	..	..	5	10	
116	94	78	69	3	..	..	..	..	..	..	..	..	..	..	..	..	..	3	..	110	167	497
53	30	72	66	1	..	..	..	..	..	..	..	..	..	..	..	..	..	3	..	81	129	
63	64	6	3	2	..	..	..	..	..	..	..	..	..	..	..	..	..	..	..	29	38	
79	77	2	4	..	1	..	..	..	..	..	..	..	..	2	..	..	..	3	2	40	36	498
68	12	7	27	..	..	..	..	..	..	..	..	..	..	..	..	..	..	..	..	42	77	499
191	2	56	2	..	..	..	..	1	..	7	..	..	..	..	..	..	..	7	..	180	431	500
106	1	40	1	..	..	..	..	1	..	2	..	..	..	..	..	..	..	4	..	110	242	
43	1	8	1	..	..	..	..	..	..	5	..	..	..	..	..	..	..	3	..	47	109	
42	..	8	..	..	..	..	..	..	..	..	..	..	..	..	..	..	..	..	..	23	80	
47	5	62	50	..	..	..	..	..	1	..	..	..	..	..	..	..	..	..	..	59	85	501
8	10	9	8	..	..	..	..	1	..	..	..	..	..	..	..	..	..	14	..	18	13	502
124	30	34	20	..	..	..	..	..	..	..	..	..	..	..	..	..	..	1	..	78	166	503
81	30	16	..	..	..	..	..	..	..	..	..	..	..	..	..	..	..	1	..	47	105	
6	..	4	5	..	..	..	..	..	..	..	..	..	..	..	..	..	..	..	..	5	10	
37	..	14	15	..	..	..	..	..	..	..	..	..	..	..	..	..	..	..	..	26	51	
84	5	..	3	3	..	..	..	1	..	..	..	..	..	..	..	..	..	..	–	46	110	504
68	5	..	3	3	..	..	..	1	..	..	..	..	..	..	..	..	..	..	..	42	96	
16	..	..	..	..	..	..	..	..	..	..	..	..	..	..	..	..	..	..	..	4	14	
75	..	6	..	3	..	..	..	2	..	..	..	..	..	..	..	..	..	..	..	53	126	505
31	..	..	..	..	..	..	..	2	..	..	..	..	..	..	..	..	..	..	..	30	62	
44	..	6	..	3	..	..	..	..	..	..	..	..	..	..	..	..	..	..	..	23	64	
150	1	15	1	8	..	..	..	14	1	..	..	..	..	..	..	..	..	2	..	139	295	506
56	..	10	1	2	..	..	..	6	1	..	..	..	..	..	..	..	..	1	..	65	129	
72	1	1	..	6	..	..	..	8	..	..	..	..	..	..	..	..	..	..	..	61	125	
8	..	1	..	..	..	..	..	..	..	..	..	..	..	..	..	..	..	1	..	2	11	
9	..	3	..	..	..	..	..	..	..	..	..	..	..	..	..	..	..	..	..	9	21	
5	..	..	..	..	..	..	..	..	..	..	..	..	..	..	..	..	..	..	..	2	9	
89	2	33	1	..	..	..	..	3	..	..	..	..	..	..	..	..	2	1	..	101	226	507
56	..	26	1	..	..	..	..	3	..	..	..	..	..	..	..	..	2	..	..	67	140	
5	..	2	..	..	..	..	..	..	..	..	..	..	..	..	..	..	..	1	..	7	24	
28	2	5	..	..	..	..	..	..	..	..	..	..	..	..	..	..	..	..	..	27	62	
88	11	4	5	6	..	..	..	..	1	..	..	..	..	..	..	..	..	5	2	37	131	508
81	10	..	..	5	..	..	..	..	1	..	..	..	..	..	..	..	..	5	2	30	113	
7	1	4	5	1	..	..	..	..	..	..	..	..	..	..	..	..	..	..	..	7	18	
92	8	4	2	3	..	..	..	1	..	..	..	..	..	..	..	..	..	4	1	48	132	509
67	5	1	..	3	..	..	..	1	..	..	..	..	..	..	..	..	..	4	1	34	98	
25	3	3	2	..	..	..	..	..	..	..	..	..	..	..	..	..	..	..	..	14	34	
184	9	32	30	7	..	..	..	20	..	6	..	..	..	..	1	..	..	11	2	251	439	510
162	8	2	14	4	..	..	..	13	..	6	..	..	..	..	1	..	..	10	2	194	333	
22	1	30	16	3	..	..	..	7	..	..	..	..	..	..	..	..	..	1	..	57	106	
69	..	..	..	1	..	..	..	..	..	..	..	..	..	..	..	..	..	..	..	55	115	511
117	..	20	..	2	..	..	..	..	..	..	..	..	..	..	..	..	..	1	..	97	221	512
78	3	21	3	4	..	..	..	4	..	..	..	..	..	..	..	..	..	..	..	59	139	513
34	..	2	2	3	..	..	..	..	..	..	..	..	..	..	..	..	..	..	..	20	52	
44	3	19	1	1	..	..	..	4	..	..	..	..	..	..	..	..	..	..	..	39	87	
306	3	19	2	5	2	..	..	22	6	1	..	..	..	..	..	..	..	3	1	208	510	514
27	..	..	..	1	..	..	..	..	..	..	..	..	..	..	..	..	..	..	1	22	39	
55	..	..	..	..	..	..	..	2	..	1	..	..	..	..	..	..	..	..	..	37	91	
..	..	..	..	..	..	..	..	6	5	..	..	..	..	..	..	..	..	..	..	6	4	
36	2	1	..	..	2	...	..	1	1	...	...	...	..	..	...	...	...	2	...	26	69	

PRIMARY CENSUS ABSTRACT

L.C. No.	Name of Village/ Town/Ward/ Urban Block	Area of village in Acres and of Town/ Ward in Km²	Occupied residential house	No. of Households	Total Population (including institutional and houseless population)			Scheduled Castes		Scheduled Tribes		Literate and educated persons		(I-IX) Total Workers	
					P	M	F	M	F	M	F	M	F	M	F
1	2	3	4	5	6	7	8	8	9	11	12	13	14	15	16
	Kudri Tola		*19*	*25*	*114*	*59*	*55*	..	..	*57*	*52*	*6*	..	*38*	..
	Khapha Tola		*8*	*12*	*39*	*21*	*18*	*1*	..	*19*	*18*	*6*	..	*15*	..
	Mudi Tola		*39*	*55*	*205*	*106*	*99*	*19*	*1*	*84*	*87*	*4*	..	*65*	*3*
	Mayake Tola		*47*	*72*	*293*	*155*	*138*	..	..	*139*	*126*	*15*	..	*106*	..
515	Karwin	1,394.35	118	168	730	373	357	22	14	243	249	55	3	243	11
	Badka Tola		*85*	*117*	*519*	*275*	*244*	*22*	*14*	*149*	*139*	*51*	*3*	*172*	*9*
	Satti Tola		*24*	*41*	*169*	*82*	*87*	..	..	*78*	*84*	*3*	..	*58*	*2*
	Darra Tola		*9*	*10*	*42*	*16*	*26*	..	..	*16*	*26*	*1*	..	*13*	..
516	Gadaha Kund	794.04	44	60	271	128	143	7	8	118	132	1	..	90	4
	Badka Tola		*17*	*23*	*98*	*46*	*52*	*7*	*8*	*36*	*41*	*1*	..	*36*	*2*
	Patera Tola		*5*	*6*	*27*	*12*	*15*	..	..	*12*	*15*	..	..	*8*	..
	Mantoliya		*13*	*17*	*77*	*38*	*39*	..	..	*38*	*39*	..	..	*27*	..
	Gadataraiya		*9*	*14*	*69*	*32*	*37*	..	..	*32*	*37*	..	..	*19*	*2*
517	Shahpur	1,652.42	131	131	586	284	302	1	4	89	102	100	10	177	39
	Shahpur		*103*	*103*	*486*	*238*	*248*	*1*	*4*	*46*	*53*	*87*	*10*	*142*	*29*
	Mahadoli		*28*	*28*	*100*	*46*	*54*	..	..	*43*	*49*	*13*	..	*35*	*10*
518	Khamhidol	2,455.38	282	282	1,164	598	566	39	38	246	216	144	9	368	132
	Khamhidol		*164*	*164*	*677*	*356*	*321*	..	..	*104*	*95*	*129*	*9*	*211*	*50*
	Kurchan Tola		*27*	*27*	*105*	*49*	*56*	..	..	*38*	*12*	*5*	..	*28*	*21*
	Singariha Tola		*24*	*24*	*122*	*59*	*63*	*36*	*33*	*10*	*18*	*2*	..	*35*	*18*
	Dongri Tola		*2*	*2*	*12*	*4*	*8*	..	..	*4*	*7*	*1*	..	*3*	..
	Chhidha Tola		*29*	*29*	*102*	*55*	*47*	..	..	*44*	*37*	*6*	..	*40*	*17*
	Patera Tola		*27*	*27*	*98*	*47*	*51*	..	..	*41*	*42*	*1*	..	*34*	*17*
	Amra Tola		*9*	*9*	*48*	*28*	*20*	*3*	*5*	*5*	*5*	..	..	*17*	*9*
519	Mohariya Tola	622.61	18	18	78	45	33	..	..	42	29	2	..	*29*	*4*
520	Deori	2,687.53	24	24	113	61	52	..	..	45	41	1	..	35	..
521	Bharri	1,043.84	16	16	89	45	44	..	..	44	44	1	..	26	..
522	Majhtoliya	1,042.33	22	25	132	70	62	..	..	61	53	1	1	43	..
	Majhtoliya		*13*	*14*	*55*	*28*	*27*	..	..	*25*	*24*	..	..	*16*	..
	Sawatgudi		*9*	*11*	*77*	*42*	*35*	..	..	*36*	*29*	*1*	*1*	*27*	..
523	Kothital	4,221.67	20	22	104	55	49	..	..	55	49	..	..	28	..
	Kothital		*13*	*15*	*69*	*38*	*31*	..	..	*38*	*31*	..	..	*20*	..
	Palihan Tola		*1*	*1*	*7*	*3*	*4*	..	..	*3*	*4*	..	..	*1*	..
	Godan Tola		*6*	*6*	*28*	*14*	*14*	..	..	*14*	*14*	..	..	7	..
524	Chakodiya	2,408.05	87	108	480	252	228	5	5	187	157	13	1	146	..
	Chakodiya		*64*	*82*	*376*	*196*	*180*	*5*	*5*	*141*	*116*	*11*	*1*	*118*	..
	Pallhan Tola		*23*	*26*	*104*	*56*	*48*	..	..	*46*	*41*	*2*	..	*28*	..
525	Charohandol	764.51	81	87	353	172	181	..	..	172	181	10	..	122	1
	Charohandol		*20*	*20*	*88*	*39*	*49*	..	..	*39*	*49*	*8*	..	*32*	..
	Purniha Tola		*46*	*52*	*217*	*108*	*109*	..	..	*108*	*109*	*2*	..	*71*	..
	Harraha		*15*	*15*	*48*	*25*	*23*	..	..	*25*	*23*	..	..	*19*	*1*
526	Kudeli	5,327.2	156	190	817	417	400	28	21	296	248	36	4	258	1
	Gathi Kund		*14*	*16*	*75*	*36*	*39*	*6*	*8*	*30*	*31*	..	..	*23*	..
	Kushera Tola		*29*	*37*	*156*	*77*	*79*	..	..	*72*	*75*	*4*	..	*52*	*1*
	Nawa Tola		*28*	*37*	*158*	*78*	*80*	..	..	*75*	*79*	*2*	..	*46*	..
	Majhi Tola		*40*	*46*	*191*	*101*	*90*	*1*	..	*70*	*19*	*10*	..	*65*	..
	Badka Tola		*20*	*23*	*81*	*41*	*40*	..	..	*19*	*20*	*8*	*4*	*24*	..
	Chhoh Tola		*25*	*31*	*156*	*84*	*72*	*21*	*13*	*30*	*24*	*12*	..	*48*	..
527	Nawa Tola	1,273.53	69	87	384	212	172	..	..	202	166	27	1	122	56
	Nawa Tola		*45*	*57*	*236*	*131*	*105*	..	..	*121*	*99*	*22*	*1*	*82*	*21*
	Kadam Tola		*24*	*30*	*148*	*81*	*67*	..	..	*81*	*67*	5	..	*40*	*35*
528	Jurgu	1,994.38	72	75	373	197	176	..	..	183	162	1	..	121	3

SOHAGPUR TAHSIL

WORKERS																						
I		II		III		IV		V(a)		V(b)		VI		VII		VIII		IX		X Non-Workers		L.C. N.
M	F	M	F	M	F	M	F	M	F	M	F	M	F	M	F	M	F	M	F	M	F	
17	18	19	20	21	22	23	24	25	26	27	28	29	30	31	32	33	34	35	36	37	38	1
31	..	*6*	..	*1*	..	..	..	..	..	..	..	..	..	..	..	..	..	..	..	*21*	*55*	
10	..	*4*	..	..	..	..	..	..	..	..	..	..	..	..	..	..	..	*1*	..	*6*	*18*	
57	*1*	*2*	*2*	*1*	..	..	..	*5*	..	..	..	..	..	..	..	..	..	..	..	*41*	*96*	
90	..	*6*	..	*2*	..	..	..	*8*	..	..	..	..	..	..	..	..	..	..	..	*49*	*138*	
200	6	30	3	11	..	..	..	1	..	..	..	..	..	..	..	..	..	1	2	130	346	515
135	*4*	*25*	*3*	*10*	..	..	..	*1*	..	..	..	..	..	..	..	..	..	*1*	*2*	*103*	*235*	
52	*2*	*5*	..	*1*	..	..	..	..	..	..	..	..	..	..	..	..	..	..	..	*24*	*85*	
13	..	..	..	..	..	..	..	..	..	..	..	..	..	..	..	..	..	..	..	*3*	*26*	
70	4	17	..	..	..	..	..	3	..	..	..	..	..	..	..	..	..	..	..	38	139	516
23	*2*	*10*	..	..	..	..	..	*3*	..	..	..	..	..	..	..	..	..	..	..	*10*	*50*	
8	..	..	..	..	..	..	..	..	..	..	..	..	..	..	..	..	..	..	..	*4*	*15*	
25	..	*2*	..	..	..	..	..	..	..	..	..	..	..	..	..	..	..	..	..	*11*	*39*	
14	*2*	*5*	..	..	..	..	..	..	..	..	..	..	..	..	..	..	..	..	..	*13*	*35*	
135	15	25	21	9	1	..	..	4	1	2	..	..	..	1	1	..	..	1	..	107	263	517
111	*13*	*15*	*13*	*8*	*1*	..	..	*4*	*1*	*2*	..	..	..	*1*	*1*	..	..	*1*	..	*96*	*219*	
24	*2*	*10*	*8*	*1*	..	..	..	..	..	..	..	..	..	..	..	..	..	..	..	*11*	*44*	
227	43	91	82	20	..	..	..	19	6	..	..	..	..	2	..	..	..	9	1	230	434	518
165	*19*	*34*	*31*	*5*	..	..	..	..	..	..	..	..	..	2	..	..	..	*5*	..	*145*	*271*	
14	*5*	*13*	*15*	*1*	..	..	..	..	..	..	..	..	..	..	..	..	..	..	*1*	*21*	*35*	
8	*6*	*8*	*6*	..	..	..	..	*19*	*6*	..	..	..	..	..	..	..	..	..	..	*24*	*45*	
3	..	..	..	..	..	..	..	..	..	..	..	..	..	..	..	..	..	..	..	*1*	*8*	
11	*3*	*19*	*14*	*7*	..	..	..	..	..	..	..	..	..	..	..	..	..	*3*	..	*15*	*30*	
17	*7*	*11*	*10*	*5*	..	..	..	..	..	..	..	..	..	..	..	..	..	*1*	..	*13*	*34*	
9	*3*	*6*	*6*	*2*	..	..	..	..	..	..	..	..	..	..	..	..	..	..	..	*11*	*11*	
23	1	2	3	4	..	..	..	..	..	..	..	..	..	..	..	..	..	..	..	16	29	519
28	..	3	..	..	..	..	..	4	..	..	..	..	..	..	..	..	..	..	..	26	52	520
1	..	25	..	..	..	..	..	..	..	..	..	..	..	..	..	..	..	..	..	19	44	521
40	..	2	..	..	..	..	..	..	..	..	..	..	..	..	..	..	..	1	..	27	62	522
16	..	..	..	..	..	..	..	..	..	..	..	..	..	..	..	..	..	..	..	*12*	*27*	
24	..	*2*	..	..	..	..	..	..	..	..	..	..	..	..	..	..	..	*1*	..	*15*	*35*	
..	..	..	..	..	..	..	..	28	..	..	..	..	..	..	..	..	..	..	..	27	49	523
..	..	..	..	..	..	..	..	*20*	..	..	..	..	..	..	..	..	..	..	..	*18*	*31*	
..	..	..	..	..	..	..	..	*1*	..	..	..	..	..	..	..	..	..	..	..	*2*	*4*	
..	..	..	..	..	..	..	..	*7*	..	..	..	..	..	..	..	..	..	..	..	*7*	*14*	
104	..	9	..	2	..	..	..	29	..	..	..	..	..	1	..	..	..	1	..	106	228	524
103	..	*6*	..	..	..	..	..	*7*	..	..	..	..	..	*1*	..	..	..	*1*	..	*78*	*180*	
1	..	*3*	..	*2*	..	..	..	*22*	..	..	..	..	..	..	..	..	..	..	..	*28*	*48*	
82	..	36	1	..	..	..	..	4	..	..	..	..	..	..	..	..	..	..	..	50	180	525
23	..	*8*	..	..	..	..	..	*1*	..	..	..	..	..	..	..	..	..	..	..	*7*	*49*	
52	..	*16*	..	..	..	..	..	*3*	..	..	..	..	..	..	..	..	..	..	..	*37*	*109*	
7	..	*12*	*1*	..	..	..	..	..	..	..	..	..	..	..	..	..	..	..	..	*6*	*22*	
148	..	105	1	..	..	..	..	..	..	2	..	..	..	..	..	..	..	3	..	159	399	526
15	..	*8*	..	..	..	..	..	..	..	..	..	..	..	..	..	..	..	..	..	*13*	*39*	
24	..	*28*	*1*	..	..	..	..	..	..	..	..	..	..	..	..	..	..	..	..	*25*	*78*	
27	..	*19*	..	..	..	..	..	..	..	..	..	..	..	..	..	..	..	..	..	*32*	*80*	
37	..	*24*	..	..	..	..	..	..	..	2	..	..	..	..	..	..	..	2	..	*36*	*90*	
10	..	*14*	..	..	..	..	..	..	..	..	..	..	..	..	..	..	..	..	..	*17*	*40*	
35	..	*12*	..	..	..	..	..	..	..	..	..	..	..	..	..	..	..	*1*	..	*36*	*72*	
102	37	16	19	..	..	..	..	..	..	..	..	..	..	..	..	..	..	4	..	90	116	527
68	*11*	*10*	*10*	..	..	..	..	..	..	..	..	..	..	..	..	..	..	*4*	..	*49*	*84*	
34	*26*	*6*	*9*	..	..	..	..	..	..	..	..	..	..	..	..	..	..	..	..	*41*	*32*	
89	..	27	3	..	..	..	..	5	..	..	..	..	..	..	..	..	..	..	..	76	173	528

PRIMARY CENSUS ABSTRACT

L.C. No.	Name of Village Town/Ward/ Urban Block	Area of village in Acres and of Town/ Ward in Km²	Occupied residential houses	No. of Households	Total Population (including institutional and houseless population)			Scheduled Castes		Scheduled Tribes		Literate and educated persons		(I-IX) Total Workers	
					P	M	F	M	F	M	F	M	F	M	F
1	2	3	4	5	6	7	8	9	10	11	12	13	14	15	16
	Jurgu		*58*	*60*	*291*	*150*	*141*	..	..	*136*	*127*	*1*	..	*94*	*2*
	Chhirha Tola		*14*	*15*	*82*	*47*	*35*	..	..	*47*	*35*	..	..	*27*	*1*
529	Sejhai	1,136.87	105	146	694	362	332	29	22	77	71	55	17	207	145
	Sejhai		*85*	*119*	*547*	*284*	*263*	*10*	*4*	*22*	*24*	*55*	*17*	*164*	*109*
	Dhula Tola		*20*	*27*	*147*	*78*	*69*	*19*	*18*	*53*	*47*	..	..	*43*	*36*
530	Galhatha	1,804.15	183	191	920	496	424	28	18	194	168	31	5	274	91
	Galhatha		*21*	*21*	*84*	*44*	*40*	*4*	..	*27*	*32*	..	..	*31*	*10*
	Patera Tola		*26*	*30*	*136*	*77*	*59*	*9*	*3*	*20*	*16*	*4*	*1*	*38*	*18*
	Dongri Tola		*62*	*66*	*313*	*157*	*156*	*15*	*15*	*20*	*17*	*20*	*4*	*92*	*30*
	Gair Tola		*13*	*13*	*72*	*42*	*30*	..	..	*10*	*6*	*1*	..	*21*	*5*
	Nemuha Tola		*30*	*30*	*146*	*79*	*67*	..	..	*60*	*56*	*2*	..	*44*	*15*
	Mohar Tola		*16*	*16*	*76*	*44*	*32*	..	..	*44*	*32*	..	..	*23*	*3*
	Harraha Tola		*15*	*15*	*93*	*53*	*40*	..	..	*13*	*9*	*4*	..	*25*	*10*
531	Musahafulwari	4,127.09	83	101	518	270	248	..	..	252	243	21	1	148	2
	Musaha		*42*	*50*	*259*	*131*	*128*	..	..	*124*	*123*	*15*	*1*	*72*	*2*
	Fulwari		*41*	*51*	*259*	*139*	*120*	..	..	*128*	*120*	*6*	..	*76*	..
532	Nand Tola	1,360.95	33	33	160	82	78	..	..	77	71	7	..	52	5
	Soriyan Tola		*13*	*13*	*67*	*35*	*32*	..	..	*35*	*32*	*2*	..	*22*	*2*
	Ukan Tola		*12*	*12*	*63*	*31*	*32*	..	..	*26*	*25*	*3*	..	*19*	*3*
	Nand Tola		*8*	*8*	*30*	*16*	*14*	..	..	*16*	*14*	2	..	*11*	..
533	Bairag	737.36	75	75	437	222	215	..	..	201	181	36	9	135	74
	Karondihan Tola		*14*	*14*	*82*	*48*	*34*	..	..	*46*	*32*	*8*	*1*	*27*	*13*
	Surajhiyan Tola		*24*	*24*	*107*	*50*	*57*	..	..	*50*	*57*	*18*	*7*	*31*	*22*
	Saraita Tola		*37*	*37*	*248*	*124*	*124*	..	..	*105*	*92*	*10*	*1*	*77*	*39*
534	Khohara	3,575.62	167	196	915	446	469	4	3	358	410	32	3	293	124
	Patera Tola		*20*	*23*	*100*	*50*	*59*	..	..	*50*	*50*	*5*	*2*	*31*	*4*
	Chhirha Tola		*18*	*21*	*98*	*41*	*57*	..	..	*29*	*48*	*3*	..	*26*	*11*
	Amri Tola		*12*	*12*	*39*	*19*	*20*	..	..	*19*	*20*	..	..	*15*	*12*
	Bahnipani		*6*	*6*	*31*	*16*	*15*	..	..	*16*	*15*	..	..	*11*	*3*
	Chuadol		*3*	*3*	*12*	*5*	*7*	..	..	*5*	*7*	..	..	3	*1*
	Kudra Tola		*13*	*14*	*73*	*31*	*42*	..	..	*20*	*27*	..	..	*23*	*19*
	Mohar Tola		*34*	*47*	*220*	*102*	*118*	*2*	*1*	*93*	*117*	*9*	..	*72*	*33*
	Kudri Tola		*17*	*18*	*92*	*51*	*41*	..	..	*51*	*41*	*4*	..	*34*	*4*
	Junha Tola		*15*	*19*	*109*	*61*	*48*	..	..	*16*	*21*	*4*	..	*34*	*9*
	Baheradol		*10*	*12*	*46*	*22*	*24*	...	..	*13*	*19*	*5*	*1*	*14*	*5*
	Muraniyan Tola		*7*	*7*	*35*	*19*	*16*	*2*	*2*	*17*	*14*	*1*	..	*12*	*12*
	Kolan Tola		*4*	*5*	*14*	6	*8*	..	..	6	*8*	*1*	..	*4*	*3*
	Khohari		*8*	*9*	*46*	*23*	*23*	..	..	*23*	*23*	..	..	*14*	*8*
535	Khohari	156.57	23	26	112	54	58	..	..	45	47	2	1	36	2
536	Kadaudi	2,160.27	120	153	667	338	329	77	62	101	95	28	6	217	12
537	Newachh	1,895.39	22	26	109	56	53	..	..	56	53	..	..	36	..
538	Mithauli	3,337.17	93	95	485	242	243	9	8	207	217	11	1	134	4
	Mithauli		*20*	*21*	*114*	*56*	*58*	*9*	*8*	*44*	*49*	*3*	*1*	*27*	..
	Ratola		*41*	*41*	*239*	*113*	*126*	..	..	*100*	*111*	*5*	..	*67*	*2*
	Sarai Tola		*32*	*33*	*132*	*73*	*59*	..	..	*63*	*57*	*3*	..	*40*	*2*
539	Chhatai	2,668.87	45	53	198	98	100	..	..	92	96	..	..	61	4
	Chhatai		*26*	*32*	*109*	*54*	*55*	..	...	*54*	*55*	..	..	*35*	*3*
	Binayka Tola		*9*	*11*	*49*	*24*	*25*	..	..	*23*	*24*	...	..	*15*	...
	Nawa Tola		*10*	*10*	*40*	*20*	*20*	..	...	*15*	*17*	...	...	*11*	*1*
540	Dhakhar	1,876.38	14	16	77	42	35	..	...	42	35	—	—	24	1
541	Karaundi	305.38	20	24	128	67	61	4	4	63	57	8	..	33	2
	Karaundi		*16*	*20*	*104*	*54*	*50*	*4*	*4*	*50*	*46*	*8*	—	*28*	*2*

SOHAGPUR TAHSIL

WORKERS																						
I		II		III		IV		V(a)		V(b)		VI		VII		VIII		IX		X Non-Workers		L.C. No.
M	F	M	F	M	F	M	F	M	F	M	F	M	F	M	F	M	F	M	F	M	F	
17	18	19	20	21	22	23	24	25	26	27	28	29	30	31	32	33	34	35	36	37	38	1
77	..	*12*	*2*	..	..	..	..	*5*	..	..	..	..	..	..	..	..	..	..	..	*56*	*139*	
12	..	*15*	*1*	..	..	..	..	..	..	..	..	..	..	..	..	..	..	..	..	*20*	*34*	
147	94	59	51	..	..	..	..	..	..	..	..	..	..	..	..	..	..	1	..	155	187	529
22	*73*	*41*	*36*	..	..	..	..	..	..	..	..	..	..	..	..	..	..	*1*	..	*120*	*154*	
25	*21*	*18*	*15*	..	..	..	..	..	..	..	..	..	..	..	..	..	..	..	..	*35*	*33*	
156	1	71	73	17	..	..	..	26	16	..	..	..	..	..	..	..	..	4	1	222	333	530
18	..	*5*	*8*	*2*	..	..	..	*5*	*1*	..	..	..	..	..	..	..	..	*1*	*1*	*13*	*30*	
17	..	*16*	*15*	*1*	..	..	..	*3*	*3*	..	..	..	..	..	..	..	..	*1*	..	*39*	*41*	
63	*1*	*23*	*23*	*4*	..	..	..	*1*	*6*	..	..	..	..	..	..	..	..	*1*	..	*65*	*126*	
10	..	*6*	*5*	*5*	...	..	..	..	..	..	..	..	..	..	..	..	..	..	..	*21*	*25*	
15	..	*8*	*9*	*4*	..	..	..	*17*	*6*	..	..	..	..	..	..	..	..	..	..	*35*	*52*	
15	..	*8*	*3*	..	..	..	..	..	..	..	..	..	..	..	..	..	..	..	..	*21*	*29*	
18	..	*5*	*10*	*1*	..	..	..	..	..	..	..	..	..	..	..	..	..	*1*	..	*28*	*30*	
105	1	29	1	..	..	..	..	2	..	..	..	..	..	..	..	..	..	12	..	122	246	531
51	*1*	*16*	*1*	..	..	..	..	..	..	..	..	..	..	..	..	..	..	*5*	..	*59*	*126*	
54	..	*13*	..	..	..	..	..	*2*	..	..	..	..	..	..	..	..	..	*7*	..	*63*	*120*	
29	..	22	5	..	..	..	..	1	..	..	..	..	..	..	..	..	..	..	..	30	73	532
17	..	*5*	*2*	..	..	..	..	..	..	..	..	..	..	..	..	..	..	..	..	*13*	*30*	
4	..	*15*	*3*	..	..	..	..	..	..	..	..	..	..	..	..	..	..	..	..	*12*	*29*	
8	..	*2*	..	..	..	..	..	*1*	..	..	..	..	..	..	..	..	..	..	..	*5*	*14*	
88	4	39	70	..	..	..	..	8	..	..	..	..	..	..	..	..	..	..	..	87	141	533
21	*2*	*6*	*11*	..	..	..	..	..	..	..	..	..	..	..	..	..	..	..	..	*21*	*21*	
23	*2*	*8*	*20*	..	..	..	..	..	..	..	..	..	..	..	..	..	..	..	..	*19*	*35*	
44	..	*25*	*39*	..	..	..	..	*8*	..	..	..	..	..	..	..	..	..	..	..	*47*	*85*	
160	3	94	114	..	..	..	..	28	2	6	5	..	..	..	..	..	..	5	..	153	345	534
24	..	*7*	*4*	..	..	..	..	..	..	..	..	..	..	..	..	..	..	..	..	*19*	*46*	
18	*1*	*8*	*10*	..	..	..	..	..	..	..	..	..	..	..	..	..	..	..	..	*15*	*46*	
..	..	*4*	*12*	..	..	..	..	*11*	..	..	..	..	..	..	..	..	..	..	..	*4*	*8*	
1	..	*2*	*2*	..	..	..	..	*8*	*1*	..	..	..	..	..	..	..	..	..	..	*5*	*12*	
3	..	..	*1*	..	..	..	..	..	..	..	..	..	..	..	..	..	..	..	..	*2*	*6*	
5	..	*10*	*19*	..	..	..	..	*8*	..	..	..	..	..	..	..	..	..	..	..	*8*	*23*	
44	*2*	*25*	*30*	..	..	..	..	*1*	*1*	..	..	..	..	..	..	..	..	*2*	..	*30*	*85*	
28	..	*6*	*4*	..	..	..	..	..	..	..	..	..	..	..	..	..	..	..	..	*17*	*37*	
18	..	*12*	*4*	..	..	..	..	..	..	*4*	*5*	..	..	..	..	..	..	..	..	*27*	*39*	
7	..	*4*	*5*	..	..	..	..	..	..	..	..	..	..	..	..	..	..	*3*	..	*8*	*19*	
1	..	*10*	*12*	..	..	..	..	..	..	*1*	..	..	..	..	..	..	..	..	..	*7*	*4*	
..	..	*4*	*3*	..	..	..	..	..	..	..	..	..	..	..	..	..	..	..	..	*2*	*5*	
11	..	*2*	*8*	..	..	..	..	*1*	..	*1*	..	..	..	..	..	..	..	..	..	*9*	*15*	
16	1	13	1	..	..	..	..	7	..	..	..	..	..	..	..	..	..	..	..	18	56	535
143	8	60	4	..	..	..	..	11	..	..	..	..	..	..	..	..	..	3	..	121	317	536
5	..	2	..	..	..	..	..	29	..	..	..	..	..	..	..	..	..	..	..	20	53	537
58	..	35	2	..	..	..	..	37	2	2	..	..	..	..	..	..	..	2	..	108	239	538
18	..	*8*	..	..	..	..	..	*1*	..	..	..	..	..	..	..	..	..	..	..	*29*	*58*	
39	..	*27*	*2*	..	..	..	..	..	..	..	..	..	..	..	..	..	..	*1*	..	*46*	*124*	
1	..	..	..	..	..	..	..	*36*	*2*	*2*	..	..	..	..	..	..	..	*1*	..	*33*	*57*	
40	..	21	4	..	..	..	..	..	..	..	..	..	..	..	..	..	..	..	..	37	96	539
29	..	*6*	*3*	..	..	..	..	..	..	..	..	..	..	..	..	..	..	..	..	*19*	*52*	
3	..	*12*	..	..	..	..	..	..	..	..	..	..	..	..	..	..	..	..	..	*9*	*25*	
8	..	*3*	*1*	..	..	..	..	..	..	..	..	..	..	..	..	..	..	..	..	9	*19*	
12	..	12	*1*	..	..	..	..	..	..	..	..	..	..	..	..	..	..	..	..	18	34	540
26	2	4	..	..	..	..	..	3	..	..	..	..	..	..	..	..	..	..	..	34	59	541
22	*2*	*3*	..	..	..	..	..	*3*	..	..	..	..	..	..	..	..	..	..	..	*26*	*48*	

PRIMARY CENSUS ABSTRACT

L.C. No.	Name of Village/ Town/Ward/ Urban Block	Area of village in Acres and of Town/ Ward in Km²	Occupied residential houses	No. of Households	Total Population (including institutional and houseless population)			Scheduled Castes		Scheduled Tribes		Literate and educated persons		(I-IX) Total Workers	
					P	M	F	M	F	M	F	M	F	M	F
1	2	3	4	5	6	7	8	9	10	11	12	13	14	15	16
	Mair Tola		*4*	*4*	*24*	*13*	*11*	..	..	*13*	*11*	..	..	*5*	..
542	Ramnakanher	5,215.11	108	121	607	312	295	15	18	287	266	21	..	174	7
	Akada Tola		*50*	*57*	*292*	*142*	*150*	..	..	*137*	*146*	*16*	..	*77*	*5*
	Kanher Tola		*17*	*19*	*94*	*52*	*42*	*7*	*6*	*45*	*36*	*1*	..	*32*	*2*
	Patera Tola		*22*	*24*	*125*	*59*	*66*	*3*	*8*	*51*	*51*	*4*	..	*39*	..
	Lakhjhiriya		*19*	*21*	*96*	*59*	*37*	*5*	*4*	*54*	*33*	..	..	*26*	..
543	Tendu Tola	448.33	35	41	188	91	97	..	..	86	82	20	6	58	10
544	Kutela	1,517.98	71	79	356	193	163	..	..	168	142	18	..	123	10
	Bukri jhiriya		*4*	*4*	*18*	*10*	*8*	..	..	*3*	*1*	..	..	*6*	..
	Bagiya Tola		*35*	*40*	*181*	*98*	*83*	..	..	*93*	*81*	*5*	..	*61*	*4*
	Baghwa Tola		*11*	*13*	*52*	*27*	*25*	..	..	*27*	*25*	*2*	..	*19*	*2*
	Majhtoliya		*14*	*15*	*75*	*41*	*34*	..	..	*28*	*22*	*4*	..	*28*	*4*
	Patera Tola		*7*	*7*	*30*	*17*	*13*	..	..	*17*	*13*	*7*	..	*9*	..
545	Mamra	868.24	105	123	487	243	244	23	19	122	143	40	8	147	13
	Chhota Mamra		*24*	*30*	*126*	*67*	*58*	..	..	*18*	*24*	*20*	*2*	*35*	*1*
	Bada Mamra		*35*	*42*	*164*	*86*	*78*	*10*	*7*	*42*	*41*	*13*	*5*	*48*	6
	Tetka Tola		*31*	*34*	*137*	*68*	*72*	*10*	*11*	*40*	*43*	*5*	..	*47*	*4*
	Patera		*15*	*17*	*61*	*25*	*36*	*3*	*1*	*22*	*35*	*2*	*1*	*17*	*2*
546	Kolmi	917.75	76	87	349	181	168	9	9	151	145	16	2	115	9
	Kolmi		*28*	*31*	*141*	*74*	*67*	..	..	*58*	*57*	*9*	2	*46*	*4*
	Kudra Tola		*48*	*56*	*208*	*107*	*101*	*9*	*9*	*93*	*88*	*7*	..	*69*	*5*
547	Jhik	1,119.20	116	116	549	270	279	11	13	145	165	31	7	203	7
	Jhik		*26*	*26*	*115*	*58*	*57*	..	..	*29*	*32*	*10*	*3*	*36*	..
	Gadhi Tola		*36*	*36*	*227*	*112*	*115*	*11*	*13*	*52*	*62*	*5*	*3*	*88*	..
	Semriha Tola		*54*	*54*	*207*	*100*	*107*	..	..	*64*	*71*	*16*	*1*	*79*	*7*
548	Bijuri	529.95	67	67	398	199	199	7	7	86	83	70	20	115	13
	Bijuri		*7*	*7*	*35*	*16*	*19*	..	..	*16*	*19*	..	..	*10*	..
	Mair Tola		*1*	*1*	*6*	*4*	*2*	..	..	..	..	*2*	..	*2*	..
	Gani Tola		*56*	*56*	*311*	*157*	*154*	..	..	*61*	*51*	*60*	*19*	*90*	*13*
	Railha Tola		*3*	*3*	*46*	*22*	*24*	*7*	*7*	*9*	*13*	*8*	*1*	*13*	..
549	Tikathi	613.90	42	51	227	111	116	3	4	81	85	9	2	76	5
	Tikathi		*37*	*46*	*198*	*100*	*98*	*3*	*4*	*70*	*67*	*9*	*2*	*68*	*5*
	Khariha Tola		*5*	*5*	*29*	*11*	*18*	..	..	*11*	*18*	..	..	*8*	..
550	Lohasur	378.47	2	2	16	8	8	..	..	8	8	..	..	*5*	..
551	Khartora	1,765.28	112	133	592	308	284	21	18	270	252	47	7	222	8
	Khartora		*51*	*60*	*291*	*146*	*145*	..	..	*139*	*142*	*19*	*2*	*107*	..
	Goriya Tola		*61*	*73*	*301*	*162*	*139*	*21*	*18*	*131*	*110*	*28*	*5*	*115*	*8*
552	Mirkam	1,228.37	47	47	191	93	98	2	2	88	94	4	..	62	1
553	Raikoba	1,386.39	80	80	321	158	163	26	15	132	148	5	1	95	6
554	Khichdi	361.94	..	..	..	..	..	..	..	..	..	..	..	..	..
555	Kumhedin	4,115.44	71	77	360	180	180	..	..	164	168	8	..	107	2
	Jhakda Tola		*16*	*18*	*87*	*42*	*45*	..	..	*39*	*46*	*4*	..	*24*	..
	Badka Tola		*41*	*44*	*210*	*105*	*105*	..	..	*92*	*92*	..	..	*65*	*1*
	Mohar Tola		*14*	*15*	*63*	*33*	*30*	..	..	*33*	*30*	*4*	..	*18*	*1*
556	Ghunghuta	1,462.96	69	78	325	175	150	12	6	155	137	7	1	103	6
	Gada Tola		*21*	*23*	*99*	*58*	*41*	*12*	*6*	*39*	*32*	*5*	*1*	*36*	..
	Khale Tola		*36*	*42*	*169*	*87*	*82*	..	..	*86*	*78*	*2*	..	*51*	*5*
	Agariya Tola		*12*	*13*	*57*	*30*	*27*	..	..	*30*	*26*	..	..	*16*	*1*
557	Khamhariya	4,620.31	152	205	939	459	480	48	46	332	361	51	8	294	29
	Baghwa Tola		*33*	*41*	*191*	*87*	*104*	*18*	*31*	*61*	*66*	*3*	..	*48*	*12*
	Batera Tola		*13*	*20*	*120*	*54*	*66*	..	..	*54*	*66*	..	..	*36*	*2*
	Khamhi Tola		*21*	*28*	*113*	*522*	*61*	*20*	*7*	*25*	*29*	*3*	..	*40*	*2*

SOHAGPUR TAHSIL

WORKERS																						
I		II		III		IV		V(a)		V(b)		VI		VII		VIII		IX		X Non-Workers		L.C. No.
M	F	M	F	M	F	M	F	M	F	M	F	M	F	M	F	M	F	M	F	M	F	
17	18	19	20	21	22	23	24	25	26	27	28	29	30	31	32	33	34	35	36	37	38	1
4	..	*1*	..	..	..	..	..	..	..	..	..	..	..	..	..	..	..	..	..	*8*	*11*	
126	5	10	..	1	1	..	..	35	1	..	..	..	..	..	..	..	..	2	..	138	288	542
69	*4*	*6*	..	*1*	*1*	..	..	..	..	..	..	..	..	..	..	..	..	*1*	..	*65*	*145*	
27	*1*	*2*	..	..	..	..	..	*3*	*1*	..	..	..	..	..	..	..	..	..	..	*20*	*40*	
30	..	*1*	..	..	..	..	..	*7*	..	..	..	..	..	..	..	..	..	*1*	..	*20*	*66*	
..	..	*1*	..	..	..	..	..	*25*	..	..	..	..	..	..	..	..	..	..	..	*33*	*37*	
49	7	7	..	..	..	..	..	..	..	..	..	..	..	1	3	..	..	1	..	33	87	543
94	1	27	9	..	..	..	..	2	..	..	..	..	..	..	..	..	..	..	..	70	153	544
5	..	*1*	..	..	..	..	..	..	..	..	..	..	..	..	..	..	..	..	..	*4*	*8*	
51	..	*10*	*4*	..	..	..	..	..	..	..	..	..	..	..	..	..	..	..	..	*37*	*79*	
15	..	*2*	*2*	..	..	..	..	*2*	..	..	..	..	..	..	..	..	..	..	..	*8*	*23*	
15	*1*	*13*	*3*	..	..	..	..	..	..	..	..	..	..	..	..	..	..	..	..	*13*	*30*	
8	..	*1*	..	..	..	..	..	..	..	..	..	..	..	..	..	..	..	..	..	*8*	*13*	
107	8	28	4	4	..	..	..	6	1	..	..	..	..	..	..	..	..	2	..	96	231	545
26	..	*4*	*1*	*2*	..	..	..	*1*	..	..	..	..	..	..	..	..	..	*2*	..	*32*	*57*	
24	*4*	*21*	*2*	..	..	..	..	*3*	..	..	..	..	..	..	..	..	..	..	..	*38*	*72*	
41	*3*	*3*	..	*2*	..	..	..	*1*	*1*	..	..	..	..	..	..	..	..	..	..	*18*	*68*	
16	*1*	..	*1*	..	..	..	..	*1*	..	..	..	..	..	..	..	..	..	..	..	*8*	*34*	
83	5	22	4	1	..	..	..	8	..	..	..	..	..	..	..	..	..	1	..	66	159	546
30	*1*	*11*	*3*	..	..	..	..	*4*	..	..	..	..	..	..	..	..	..	*1*	..	*28*	*63*	
53	*4*	*11*	*1*	*1*	..	..	..	*4*	..	..	..	..	..	..	..	..	..	..	..	*38*	*96*	
140	3	60	4	..	..	..	..	1	..	..	..	..	..	1	..	..	..	1	..	67	272	547
17	..	*18*	..	..	..	..	..	..	..	..	..	..	..	*1*	..	..	..	..	..	*22*	*57*	
67	..	*21*	..	..	..	..	..	..	..	..	..	..	..	..	..	..	..	..	..	*24*	*115*	
56	*3*	*21*	*4*	..	..	..	..	*1*	..	..	..	..	..	..	..	..	..	..	..	*21*	*100*	
64	2	20	6	..	..	..	..	4	1	..	..	..	..	21	4	..	..	6	..	84	186	548
10	..	..	..	..	..	..	..	..	..	..	..	..	..	..	..	..	..	..	..	*6*	*19*	
2	..	..	..	..	..	..	..	..	..	..	..	..	..	..	..	..	..	..	..	*2*	*2*	
48	*2*	*17*	*6*	..	..	..	..	*1*	*1*	..	..	..	..	*20*	*4*	..	..	*4*	..	*67*	*141*	
4	..	*3*	..	..	..	..	..	*3*	..	..	..	..	..	*1*	..	..	..	*2*	..	*9*	*24*	
66	3	6	2	1	..	..	..	3	..	..	..	..	..	..	..	..	..	..	..	35	111	549
60	*3*	*4*	*2*	*1*	..	..	..	*3*	..	..	..	..	..	..	..	..	..	..	..	*32*	*93*	
6	..	*2*	..	..	..	..	..	..	..	..	..	..	..	..	..	..	..	..	..	*3*	*18*	
5	..	..	..	..	..	..	..	..	..	..	..	..	..	..	..	..	..	..	..	3	8	550
148	4	39	4	7	..	..	..	23	..	..	..	..	..	3	..	..	..	2	..	86	276	551
74	..	*12*	..	*3*	..	..	..	*15*	..	..	..	..	..	*3*	..	..	..	..	..	*39*	*145*	
74	*4*	*27*	*4*	*4*	..	..	..	*8*	..	..	..	..	..	..	..	..	..	*2*	..	*47*	*131*	
47	1	14	..	..	..	..	..	1	..	..	..	..	..	..	..	..	..	..	..	31	97	552
70	2	23	4	..	..	..	..	2	..	..	..	..	..	..	..	..	..	..	..	63	157	553
..	..	..	..	..	..	..	..	..	..	..	..	..	..	..	..	..	..	..	..	..	..	554
79	2	24	..	..	..	..	..	4	..	..	..	..	..	..	..	..	..	..	..	73	178	555
19	..	*1*	..	..	..	..	..	*4*	..	..	..	..	..	..	..	..	..	..	..	*18*	*45*	
43	*1*	*22*	..	..	..	..	..	..	..	..	..	..	..	..	..	..	..	..	..	*20*	*104*	
17	*1*	*1*	..	..	..	..	..	..	..	..	..	..	..	..	..	..	..	..	..	*15*	*29*	
73	3	22	3	..	..	..	..	7	..	..	..	..	..	..	..	..	..	*1*	..	72	144	556
26	..	*8*	..	..	..	..	..	*1*	..	..	..	..	..	..	..	..	..	*1*	..	*22*	*41*	
37	*2*	*14*	*3*	..	..	..	..	..	..	..	..	..	..	..	..	..	..	..	..	*36*	*77*	
10	*1*	..	..	..	..	..	..	*6*	..	..	..	..	..	..	..	..	..	..	..	*14*	*26*	
204	8	45	9	16	1	..	..	13	10	1	..	..	..	8	..	..	..	7	1	165	451	557
36	*4*	*8*	*1*	..	..	..	..	*4*	*7*	..	..	..	..	..	..	..	..	..	..	*39*	*92*	
30	..	*3*	*1*	*3*	*1*	..	..	..	..	..	..	..	..	..	..	..	..	..	..	*18*	*64*	
19	*1*	*7*	*1*	*9*	..	..	..	*5*	..	..	..	..	..	..	..	..	..	..	..	*12*	*59*	

PRIMARY CENSUS ABSTRACT

L.C. No.	Name of Village/ Town/Ward/ Urban Block	Area of village in Acres and of Town/ Ward in Km^2	Occupied residential houses	No. of Households	Total Population (including institutional and houseless population)			Scheduled Castes		Scheduled Tribes		Literate and educated persons		(I-IX) Total Workers	
					P	M	F	M	F	M	F	M	F	M	F
1	2	3	4	5	6	7	8	9	10	11	12	13	14	15	16
	Patpariha		*54*	*78*	*362*	*185*	*177*	*3*	*4*	*121*	*136*	*29*	*7*	*124*	*7*
	Nawa Tola		*24*	*30*	*115*	*60*	*55*	*7*	*4*	*50*	*47*	*13*	*1*	*35*	*6*
	Waghara Tala		*7*	*8*	*38*	*21*	*17*	..	..	*21*	*17*	*3*	..	*11*	..
558	Nawa Tola	877.78	2	3	19	11	8	..	..	6	5	1	..	5	..
559	Antrauthi	3,201.95	57	62	246	118	128	7	7	108	117	4	..	89	4
	Muda Tola		*24*	*25*	*153*	*71*	*82*	..	..	*71*	*82*	..	..	*53*	*2*
	Khate Tola		*33*	*37*	*93*	*47*	*46*	*7*	*7*	*37*	*35*	*4*	..	*36*	*2*
560	Doki Budi	1,475.22	64	64	255	134	121	..	..	130	118	12	..	88	11
	Doki Budi		*50*	*50*	*119*	*104*	*95*	..	..	*100*	*92*	*12*	..	*67*	*8*
	Baghaya Tola		*14*	*14*	*56*	*30*	*26*	..	..	*30*	*26*	..	..	*21*	*3*
561	Baheradol	1,547.25	71	71	313	161	152	..	..	153	143	11	1	101	3
	Baheradol		*44*	*44*	*205*	*108*	*97*	..	..	*100*	*88*	*7*	*1*	*65*	*2*
	Pakari Tola		*15*	*15*	*60*	*31*	*29*	..	..	*31*	*29*	*1*	..	*18*	..
	Bich Tola		*12*	*12*	*48*	*22*	*26*	..	..	*22*	*26*	..	..	*17*	*1*
562	Dhummadol	5,201.80	89	89	344	173	171	30	28	139	137	3	..	112	12
	Maheriya		*22*	*22*	*84*	*43*	*41*	..	..	*42*	*38*	*2*	..	*27*	*7*
	Palihan Tola		*10*	*10*	*37*	*19*	*18*	..	..	*16*	*15*	..	..	*12*	*1*
	Gudas Tola		*16*	*16*	*66*	*29*	*37*	..	..	*29*	*37*	..	..	*21*	*1*
	Gunaha Tola		*41*	*41*	*157*	*82*	*75*	*30*	*28*	*52*	*47*	*1*	..	*52*	*3*
563	Chitraudi	1,542.23	56	56	228	114	114	..	..	77	76	8	..	74	8
	Dongri Tola		*7*	*7*	*34*	*17*	*17*	..	..	*16*	*16*	*1*	..	*10*	*3*
	Chitraudi		*38*	*38*	*137*	*70*	*67*	..	..	*61*	*60*	*3*	..	*50*	*5*
	Tendu Tola		*11*	*11*	*57*	*27*	*30*	..	..	..	..	*4*	..	*14*	..
564	Koti	3,867.78	68	68	279	144	135	..	..	130	122	..	..	90	9
	Koti		*56*	*56*	*208*	*104*	*104*	..	..	*91*	*94*	..	..	*69*	*6*
	Sonwarshya		*4*	*4*	*18*	*11*	*7*	..	..	*11*	*7*	..	..	*5*	..
	Dhungundola		*7*	*7*	*46*	*26*	*20*	..	..	*25*	*17*	..	..	*14*	*3*
	Baghwa Tola		*1*	*1*	*7*	*3*	*4*	..	..	*3*	*4*	..	..	*2*	..
565	Kota	1,294.17	65	65	306	146	160	6	9	137	150	4	1	92	11
	Pipariya Tola		*11*	*11*	*78*	*37*	*41*	..	..	*34*	*40*	..	..	*21*	*2*
	Belaha Tola		*10*	*10*	*36*	*13*	*23*	*3*	*5*	*10*	*18*	*1*	..	*10*	..
	Talba Tola		*11*	*11*	*43*	*23*	*20*	..	..	*23*	*20*	..	..	*15*	*4*
	Keshav dol		*11*	*11*	*48*	*21*	*27*	..	..	*21*	*27*	*1*	..	*13*	*3*
	Kannoja dol		*4*	*4*	*15*	*7*	*8*	..	..	*7*	*8*	..	*1*	6	*1*
	Desban Tola		*18*	*18*	*86*	*45*	*41*	*3*	*4*	*42*	*37*	*2*	..	*27*	*1*
566	Rupaula	2,339.32	173	195	886	463	423	62	64	254	236	70	7	294	1
	Rupaula		*74*	*85*	*401*	*213*	*188*	*62*	*64*	*54*	*51*	*46*	*6*	*122*	*1*
	Semariha Tola		*75*	*85*	*362*	*193*	*169*	..	..	*161*	*144*	*18*	..	*137*	..
	Baghaw Tola		*10*	*10*	*55*	*29*	*26*	..	..	*15*	*10*	*6*	*1*	*16*	..
	Bar Tola		*14*	*15*	*68*	*28*	*40*	..	..	*24*	*31*	..	..	*19*	..
567	Khanda	1,518.74	131	158	744	375	369	51	49	111	103	62	5	224	17
	Khanda		*96*	*123*	*590*	*298*	*292*	*40*	*34*	*55*	*54*	*55*	*5*	*175*	*14*
	Patera Tola		*35*	*35*	*154*	*77*	*77*	*11*	*15*	*56*	*49*	*7*	..	*49*	*3*
568	Tengha	2,115.97	190	220	1,038	517	521	41	43	175	192	103	5	305	40
	Badka Tola		*67*	*82*	*408*	*198*	*210*	..	..	*59*	*66*	*55*	*4*	*117*	*27*
	Dagnib Tola		*12*	*12*	*41*	*22*	*19*	*2*	*1*	*20*	*18*	..	..	*16*	*1*
	Man Toliya		*42*	*57*	*289*	*140*	*149*	*31*	*30*	*38*	*34*	*31*	*1*	*88*	*5*
	Saiha		*69*	*69*	*300*	*157*	*143*	*8*	*12*	*58*	*74*	*17*	..	*84*	*7*
569	Bacharwar	1,637.00	72	94	433	212	221	8	7	158	173	19	1	141	17
	Bacharwar		*65*	*85*	*395*	*191*	*204*	*5*	*3*	*151*	*169*	*19*	*1*	*128*	*17*
	Kharika Tola		*7*	*9*	*38*	*21*	*17*	*3*	*4*	*7*	*4*	...	..	*13*	..
570	Bartar	1,135.10	49	66	291	163	128	3	2	113	84	57	2	76	8

SOHAGPUR TAHSIL

WORKERS																					
I		II		III		IV		V(a)		V(b)		VI		VII		VIII		IX		X Non-Workers		L.C. No.
M	F	M	F	M	F	M	F	M	F	M	F	M	F	M	F	M	F	M	F	M	F	
17	18	19	20	21	22	23	24	25	26	27	28	29	30	31	32	33	34	35	36	37	38	1
85	*1*	*20*	*4*	*4*	..	..	..	*1*	*2*	*1*	..	..	..	*6*	..	..	..	*7*	..	*61*	*170*	
24	*2*	*6*	*2*	..	..	..	..	*3*	*1*	..	..	..	..	*2*	..	..	..	..	*1*	*25*	*49*	
10	..	*1*	..	..	..	..	..	..	..	..	..	..	..	..	..	..	..	..	..	*10*	*17*	
3	..	2	..	..	..	..	..	..	..	..	..	..	..	..	..	..	..	..	..	6	8	558
77	..	12	4	..	..	..	..	..	..	..	..	..	..	..	..	..	..	..	..	29	124	559
45	..	*8*	*2*	..	..	..	..	..	..	..	..	..	..	..	..	..	..	..	..	*18*	*80*	
32	..	*4*	*2*	..	..	..	..	..	..	..	..	..	..	..	..	..	..	..	..	*11*	*44*	
76	3	9	6	..	..	..	..	3	1	..	..	..	..	..	1	..	..	..	..	46	110	560
61	*2*	*5*	*5*	..	..	..	..	*1*	..	..	..	..	..	..	*1*	..	..	..	..	*37*	*87*	
15	*1*	*4*	*1*	..	..	..	..	*2*	*1*	..	..	..	..	..	..	..	..	..	..	*9*	*23*	
91	2	10	1	..	..	..	..	..	..	..	..	..	..	..	..	..	..	..	..	60	149	561
58	*1*	*7*	*1*	..	..	..	..	..	..	..	..	..	..	..	..	..	..	..	..	*43*	*95*	
18	..	*1*	..	..	..	..	..	..	..	..	..	..	..	..	..	..	..	..	..	*12*	*29*	
15	*1*	*2*	..	..	..	..	..	..	..	..	..	..	..	..	..	..	..	..	..	*5*	*25*	
82	11	3	1	..	..	..	..	26	..	..	..	..	..	..	..	..	..	1	..	61	159	562
26	*7*	..	..	..	..	..	..	*2*	..	..	..	..	..	..	..	..	..	*1*	..	*16*	*34*	
4	*1*	*2*	..	..	..	..	..	*6*	..	..	..	..	..	..	..	..	..	..	..	*7*	*17*	
19	*1*	..	..	..	..	..	..	..	..	..	..	..	..	..	..	..	..	..	..	*8*	*36*	
33	*2*	*1*	*1*	..	..	..	..	*18*	..	..	..	..	..	..	..	..	..	..	..	*30*	*72*	
67	1	7	7	..	..	..	..	..	..	..	..	..	..	..	..	..	..	..	..	40	106	563
8	..	*2*	*3*	..	..	..	..	..	..	..	..	..	..	..	..	..	..	..	..	*7*	*14*	
45	*1*	*5*	*4*	..	..	..	..	..	..	..	..	..	..	..	..	..	..	..	..	*20*	*62*	
14	..	..	..	..	..	..	..	..	..	..	..	..	..	..	..	..	..	..	..	*13*	*30*	
68	3	8	6	4	..	..	..	10	..	..	..	..	..	..	..	..	..	..	..	54	126	564
59	*2*	*7*	*4*	*3*	..	..	..	..	..	..	..	..	..	..	..	..	..	..	..	*35*	*98*	
1	..	..	..	..	..	..	..	*4*	..	..	..	..	..	..	..	..	..	..	..	*6*	*7*	
6	*1*	*1*	*2*	*1*	..	..	..	*6*	..	..	..	..	..	..	..	..	..	..	..	*12*	*17*	
2	..	..	..	..	..	..	..	..	..	..	..	..	..	..	..	..	..	..	..	*1*	*4*	
75	1	15	10	1	..	..	..	1	..	..	..	..	..	..	..	..	..	..	..	54	149	565
18	..	*1*	*2*	*1*	..	..	..	*1*	..	..	..	..	..	..	..	..	..	..	..	*16*	*39*	
4	..	*6*	..	..	..	..	..	..	..	..	..	..	..	..	..	..	..	..	..	*3*	*23*	
13	..	*2*	*4*	..	..	..	..	..	..	..	..	..	..	..	..	..	..	..	..	*8*	*16*	
11	*1*	*2*	*2*	..	..	..	..	..	..	..	..	..	..	..	..	..	..	..	..	*8*	*24*	
5	..	*1*	*1*	..	..	..	..	..	..	..	..	..	..	..	..	..	..	..	..	*1*	*7*	
24	..	*3*	*1*	..	..	..	..	..	..	..	..	..	..	..	..	..	..	..	..	*18*	*40*	
214	..	63	1	..	..	..	..	5	..	..	..	..	..	1	..	..	..	11	..	169	422	566
74	..	*35*	*1*	..	..	..	..	*2*	..	..	..	..	..	*1*	..	..	..	*10*	..	*91*	*187*	
123	..	*14*	..	..	..	..	..	..	..	..	..	..	..	..	..	..	..	..	..	*56*	*169*	
6	..	*6*	..	..	..	..	..	*3*	..	..	..	..	..	..	..	..	..	*1*	..	*13*	*26*	
11	..	*8*	..	..	..	..	..	..	..	..	..	..	..	..	..	..	..	..	..	*9*	*40*	
133	8	76	1	..	2	..	..	14	6	..	..	..	..	..	..	..	..	1	..	151	352	567
121	*7*	*44*	*1*	..	..	..	..	*9*	*6*	..	..	..	..	..	..	..	..	*1*	..	*123*	*278*	
12	*1*	*32*	..	..	*2*	..	..	*5*	..	..	..	..	..	..	..	..	..	..	..	*28*	*74*	
172	1	107	38	..	..	..	..	18	..	..	..	1	1	3	..	..	..	4	..	212	481	568
83	*1*	*30*	*26*	..	..	..	..	*3*	..	..	..	..	..	..	..	..	..	*1*	..	*81*	*183*	
..	..	*16*	*1*	..	..	..	..	..	..	..	..	..	..	..	..	..	..	..	..	*6*	*18*	
44	..	*32*	*4*	..	..	..	..	*7*	..	..	..	*1*	*1*	*2*	..	..	..	*2*	..	*52*	*144*	
45	..	*29*	*7*	..	..	..	..	*8*	..	..	..	..	..	*1*	..	..	..	*1*	..	*73*	*136*	
113	12	15	2	5	1	..	..	5	1	..	..	..	..	2	1	..	..	1	..	71	204	569
102	*12*	*15*	*2*	*4*	*1*	..	..	*4*	*1*	..	..	..	..	*2*	*1*	..	..	*1*	..	*63*	*187*	
11	..	..	..	*1*	..	..	..	*1*	..	..	..	..	..	..	..	..	..	..	..	*8*	*17*	
51	4	10	4	1	..	..	..	..	..	1	..	..	..	..	..	..	..	13	..	87	120	570

PRIMARY CENSUS ABSTRACT

L.C. No.	Name of Village/ Town/Ward/ Urban Block	Area of village in Acres and of Town/ Ward in Km²	Occupied residential houses	No. of Households	Total Population (including institutional and houseless population)			Scheduled Castes		Scheduled Tribes		Literate and educated persons		(I-IX) Total Workers	
					P	M	F	M	F	M	F	M	F	M	F
1	2	3	4	5	6	7	8	9	10	11	12	13	14	15	16
571	Kuddi	2,516.38	87	93	379	195	184	78	70	70	70	66	12	83	..
572	Sagara	607.97	60	76	368	190	178	..	..	184	171	13	..	110	2
	Sagara		*22*	*26*	*116*	*63*	*53*	..	..	*60*	*50*	*4*	..	*36*	*1*
	Naniha Tola		*29*	*41*	*200*	*106*	*94*	..	..	*103*	*90*	*9*	..	*60*	..
	Naya Tola		*9*	*9*	*52*	*21*	*31*	..	..	*21*	*31*	..	..	*14*	*1*
573	Kumhari	1,773.13	145	175	704	344	360	30	19	139	153	54	12	208	55
	Kumhari		*84*	*102*	*439*	*219*	*220*	*26*	*15*	*51*	*55*	*37*	*5*	*131*	*30*
	Karaundiya Tola		*15*	*16*	*61*	*27*	*34*	*4*	*4*	*14*	*19*	..	.	*17*	*12*
	Kudara Tola		*39*	*49*	*180*	*86*	*94*	..	..	*62*	*67*	*17*	*7*	*52*	*10*
	Puphaha Tola		*2*	*2*	*7*	*3*	*4*	..	..	*3*	*4*	..	..	*2*	*1*
	Gamirwa Tola		*5*	*6*	*17*	*9*	*8*	..	..	*9*	*8*	..	..	*6*	*2*
574	Pakariha Tola	618.72	74	93	454	214	240	11	14	103	116	75	13	118	3
	Pakariha		*58*	*71*	*350*	*162*	*188*	*1*	*1*	*70*	*96*	*69*	*13*	*90*	*3*
	Kohari Tola		*16*	*22*	*104*	*52*	*52*	*10*	*13*	*33*	*20*	6	..	*28*	..
575	Dhanaura	2,008.73	187	215	852	439	413	74	52	131	131	118	3	276	15
	Dhanaura		*171*	*198*	*794*	*411*	*383*	*70*	*49*	*121*	*122*	*109*	*3*	*257*	*12*
	Bar Tola		*16*	*17*	*58*	*28*	*30*	*4*	*3*	*10*	*9*	*9*	..	*19*	*3*
576	Majira	2,216.50	158	178	905	442	463	32	32	288	293	68	3	279	63
	Majira		*100*	*115*	*669*	*322*	*347*	*13*	*12*	*205*	*214*	*62*	*3*	*198*	*26*
	Nawa Tola		*20*	*22*	*79*	*42*	*37*	..	..	*37*	*33*	*3*	..	*30*	*11*
	Papera Tola		*10*	*10*	*41*	*20*	*21*	*10*	*11*	*10*	*10*	..	..	*14*	*9*
	Sikata Tola		*28*	*31*	*116*	*58*	*58*	*9*	*9*	*36*	*36*	*3*	..	*37*	*17*
577	Dhulha Tola	1,579.23	65	78	352	173	179	13	10	103	107	37	2	95	71
578	Bodari Tola	847.39	50	63	239	116	123	..	..	116	120	18	3	75	77
576	Bijaha Tola	1,605.42	67	81	324	161	163	3	1	102	109	30	2	107	82
	Bijaha Tola		*44*	*53*	*213*	*105*	*108*	..	..	*50*	*57*	*22*	*2*	*65*	*48*
	Chhapara Tola		*23*	*28*	*111*	*56*	*55*	*3*	*1*	*52*	*52*	*8*	..	*42*	*34*
580	Saddi	1,113.95	97	171	482	245	237	22	19	186	177	58	9	158	39
	Badiradi		*35*	*75*	*174*	*94*	*80*	..	..	*94*	*80*	*23*	*1*	*60*	*11*
	Chhot Saddi		*62*	*96*	*308*	*151*	*157*	*22*	*19*	*92*	*97*	*35*	*8*	*98*	*28*
581	Ghor Bandha	977.73	57	57	261	126	135	..	..	94	109	18	2	85	37
	Mahadeura Tola		*7*	*7*	*34*	*16*	*18*	..	..	*7*	*5*	..	..	*12*	*3*
	Bar Tola		*4*	*4*	*12*	*5*	*7*	..	..	*4*	*6*	..	*1*	*5*	*1*
	Gauria Tola		*46*	*46*	*215*	*105*	*110*	..	..	*83*	*98*	*18*	*1*	*68*	*33*
582	Bhoda Kachhar	406.84	..	..	..	..	Uninhabited	..	..	..	..	..	..	..	..
583	Lodhi	3,353.32	108	108	467	235	232	..	..	102	91	50	8	145	19
	Patera Tola		*13*	*13*	*51*	*26*	*25*	..	..	*20*	*16*	*2*	..	*16*	..
	Mandlan Tola		*81*	*81*	*349*	*176*	*173*	..	..	*55*	*50*	*44*	*8*	*106*	*13*
	Panwan Tol		*14*	*14*	*67*	*33*	*34*	..	..	*27*	*25*	*4*	..	*23*	*6*
584	Bhoda Kachar Abad	674.29	44	44	216	106	110	..	..	102	105	5	..	70	4
	Baigan Tola		*32*	*32*	*154*	*76*	*78*	..	..	*74*	*78*	*2*	..	*48*	*2*
	Badka Tola		*12*	*12*	*62*	*30*	*32*	..	..	*28*	*27*	*3*	..	*22*	*2*
585	Bahera Tola	639.58	28	28	129	67	62	..	..	65	62	5	..	41	4
586	Chapani	3,332.56	133	133	586	313	273	..	..	238	214	48	1	223	44
	Harra Tola		*3*	*3*	*14*	*8*	*6*	..	..	*2*	*2*	*1*	..	*6*	*3*
	Kharka Tola		*9*	*9*	*44*	*21*	*23*	..	..	*16*	*18*	*2*	..	*18*	..
	Mauhar Tola		*20*	*20*	*88*	*46*	*42*	..	..	*44*	*42*	*4*	..	*34*	*5*
	Nim Tola		*19*	*19*	*83*	*46*	*37*	..	..	*46*	*37*	*1*	..	*34*	*15*
	Badka Tola		*36*	*36*	*153*	*79*	*74*	..	..	*47*	*46*	*22*	..	*55*	*17*
	Gohataru Tola		*10*	*10*	*32*	*20*	*12*	..	..	*14*	*10*	..	..	*13*	*1*
	Chhiraha Tala		*13*	*13*	*69*	*33*	*36*	..	..	*29*	*31*	*5*	..	*23*	*1*
	Bar Tola		*16*	*10*	*51*	*28*	*23*	..	..	*8*	*8*	*11*	*1*	*18*	..

SOHAGPUR TAHSIL

WORKERS																						
I		II		III		IV		V(a)		V(b)		VI		VII		VIII		IX		X Non-Workers		L.C. No.
M	F	M	F	M	F	M	F	M	F	M	F	M	F	M	F	M	F	M	F	M	F	
17	18	19	20	21	22	23	24	25	26	27	28	29	30	31	32	33	34	35	36	37	38	1
65	..	10	..	..	..	..	..	3	..	..	..	..	..	2	..	..	..	3	..	112	184	571
95	1	14	1	..	..	..	..	1	..	..	..	..	..	..	..	..	..	..	..	80	176	572
27	..	*8*	*1*	..	..	..	..	*1*	..	..	..	..	..	..	..	..	..	..	..	*27*	*52*	
55	..	*5*	..	..	..	..	..	..	..	..	..	..	..	..	..	..	..	..	..	*46*	*94*	
13	*1*	*1*	..	..	..	..	..	..	..	..	..	..	..	..	..	..	..	..	..	*7*	*30*	
134	6	55	45	..	..	..	..	14	4	..	..	..	..	1	..	..	..	4	..	136	305	573
79	*4*	*37*	*24*	..	..	..	..	*11*	*2*	..	..	..	..	..	..	..	..	*4*	..	*88*	*190*	
9	...	*6*	*10*	..	..	..	..	*2*	*2*	..	..	..	..	..	..	..	..	..	..	*10*	*22*	
39	*2*	*11*	*8*	..	..	..	..	*1*	..	..	..	..	..	*1*	..	..	..	..	..	*34*	*84*	
1	..	*1*	*1*	..	..	..	..	..	..	..	..	..	..	..	..	..	..	..	..	*1*	*3*	
6	..	..	*2*	..	..	..	..	..	..	..	..	..	..	..	..	..	..	..	..	*3*	*6*	
78	3	33	..	..	..	..	..	4	..	..	..	..	..	1	..	..	..	2	..	95	237	574
62	*3*	*26*	..	..	..	..	..	..	..	..	..	..	..	..	..	..	..	*2*	..	*72*	*185*	
16	..	*7*	..	..	..	..	..	*4*	..	..	..	..	..	*1*	..	..	..	..	..	*24*	*52*	
200	5	54	10	2	..	..	..	12	..	..	..	..	..	2	.	..	..	6	..	163	398	575
188	*5*	*47*	*7*	*2*	..	..	..	*12*	..	..	..	..	..	*2*	..	..	..	*6*	..	*154*	*371*	
12	..	*7*	*3*	..	..	..	..	..	..	..	..	..	..	..	..	..	..	..	..	*9*	*27*	
182	7	80	56	4	..	..	..	8	..	..	..	..	..	1	..	..	..	4	..	163	400	576
156	*6*	*32*	*20*	*3*	..	..	..	*4*	..	..	..	..	..	*1*	..	..	..	*2*	..	*124*	*321*	
11	..	*15*	*11*	*1*	..	..	..	*2*	..	..	..	..	..	..	..	..	..	*1*	..	*12*	*26*	
1	*1*	*10*	*8*	..	..	..	..	*2*	..	..	..	..	..	..	..	..	..	*1*	..	*6*	*12*	
14	..	*23*	*17*	..	..	..	..	..	..	..	..	..	..	..	..	..	..	..	..	*21*	*41*	
64	4	24	62	1	..	..	..	4	1	..	2	..	..	..	..	2	2	..	..	78	108	577
64	2	9	75	2	..	..	..	..	..	..	..	..	..	..	..	..	..	..	..	41	46	578
87	6	11	76	3	..	..	..	..	..	4	..	..	..	1	..	..	..	1	..	54	81	579
51	*4*	*6*	*44*	*3*	..	..	..	..	..	*4*	..	..	..	..	..	..	..	*1*	..	*40*	*60*	
36	*2*	*5*	*32*	..	..	..	..	..	..	..	..	..	..	*1*	..	..	..	..	..	*14*	*21*	
109	1	32	28	3	..	..	..	11	10	..	..	..	..	1	..	..	..	2	..	87	198	580
49	..	*11*	*11*	..	..	..	..	..	..	..	..	..	..	..	..	..	..	..	..	*34*	*69*	
60	*1*	*21*	*17*	*3*	..	..	..	*11*	*10*	..	..	..	..	*1*	..	..	..	*2*	..	*53*	*129*	
63	..	19	37	..	..	1	..	..	..	..	..	..	..	..	..	..	..	2	..	41	98	581
5	..	*7*	*3*	..	..	..	..	..	..	..	..	..	..	..	..	..	..	..	..	4	15	
4	..	..	*1*	..	..	..	..	..	..	..	..	..	..	..	..	..	..	*1*	..	..	*6*	
54	..	*12*	*33*	..	..	*1*	..	..	..	..	..	..	..	..	..	..	..	*1*	..	*37*	*77*	
..	..	..	..	..	..	..	..	..	..	Uninhabited		..	..	..	..	..	..	..	..	..	..	582
119	6	15	13	3	..	2	..	2	..	..	..	..	..	..	..	..	..	4	..	90	213	583
11	..	*4*	..	*1*	..	..	..	..	..	..	..	..	..	..	..	..	..	..	..	*10*	*25*	
92	*5*	*5*	*8*	*1*	..	*2*	..	*2*	..	..	..	..	..	..	..	..	..	*4*	..	*70*	*160*	
16	*1*	*6*	*5*	*1*	..	..	..	..	..	..	..	..	..	..	..	..	..	..	..	*10*	*28*	
64	1	4	3	2	..	..	..	..	..	..	..	..	..	..	..	..	..	..	..	36	106	584
47	*1*	*1*	*1*	..	..	..	..	..	..	..	..	..	..	..	..	..	..	..	..	*28*	*76*	
17	..	*3*	*2*	*2*	..	..	..	..	..	..	..	..	..	..	..	..	..	..	..	*8*	*30*	
29	..	10	4	..	..	..	..	..	..	..	..	..	..	..	..	..	..	2	..	26	58	585
146	2	66	42	2	..	1	..	3	..	..	..	..	..	..	..	1	..	4	..	90	229	586
1	..	*5*	*3*	..	..	..	..	..	..	..	..	..	..	..	..	..	..	..	..	*2*	*3*	
13	..	*3*	..	*2*	..	..	..	..	..	..	..	..	..	..	..	..	..	..	..	*3*	*23*	
25	*1*	*9*	*4*	..	..	..	..	..	..	..	..	..	..	..	..	..	..	..	..	*12*	*37*	
11	..	*22*	*15*	..	..	*1*	..	..	..	..	..	..	..	..	..	..	..	..	..	*12*	*22*	
41	..	*6*	*17*	..	..	..	..	*3*	..	..	..	..	..	..	..	*1*	..	*4*	..	*24*	*57*	
10	..	*3*	*1*	..	..	..	..	..	..	..	..	..	..	..	..	..	..	..	..	*7*	*11*	
20	*1*	*3*	..	..	..	..	..	..	..	..	..	..	..	..	..	..	..	..	..	*10*	*35*	
14	..	*4*	..	..	..	..	..	..	..	..	..	..	..	..	..	..	..	..	..	*10*	*23*	

PRIMARY CENSUS ABSTRACT

L.C. No.	Name of Village/ Town/Ward/ Urban Block	Area of village in Acres and of Town/ Ward in Km²	Occupied residential house	No. of Households	Total Population (including institutional and houseless population)			Scheduled Castes		Scheduled Tribes		Literate and educated persons		(I-IX) Total Workers	
					P	M	F	M	F	M	F	M	F	M	F
1	2	3	4	5	6	7	8	9	10	11	12	13	14	15	16
	Ladwadi		*13*	*13*	*52*	*32*	*20*	..	..	*32*	*20*	*2*	..	*22*	*2*
587	Bhumkar	1,832.49	83	83	336	165	171	2	2	133	135	19	3	94	9
588	Kachhar	1,916.16	38	38	195	99	96	3	2	89	89	2	1	64	18
589	Taraidol	3,549.20	41	41	165	79	86	..	..	66	74	1	1	48	11
590	Kopra	1,005.03	36	36	116	54	62	..	..	49	50	1	..	33	3
591	Nagin	765.88	..	..	..	..	..	Uninhabited		..	..	..	..	..	..
592	Chhinmar	1,620.19	14	14	57	34	23	..	..	29	21	1	..	20	5
593	Chhotki Tola	1,056.60	46	46	177	92	85	17	14	75	71	..	..	56	7
594	Sarai Bahra	348.62	28	28	126	66	60	..	..	65	60	..	..	44	*3*
595	Godin Buda	1,834.34	73	73	273	147	126	3	5	103	86	2	..	81	15
596	Kadmaha	1,524.38	65	65	254	127	127	..	..	124	127	..	..	83	20
597	Beltikuri	983.45	117	136	675	336	339	64	67	80	85	48	3	172	20
	Bik Tunkari Tola		*45*	*59*	*310*	*154*	*156*	..	..	..	..	*32*	*2*	*72*	*1*
	Daldaliha Tola		*32*	*34*	*147*	*74*	*73*	*9*	*12*	*31*	*33*	*16*	*1*	*42*	*17*
	Godan Tola		*40*	*43*	*218*	*108*	*110*	*55*	*55*	*49*	*52*	..	..	*58*	*2*
598	Kolmi	1,643.71	97	97	479	223	256	2	4	162	173	23	..	123	63
	Kolmi		*36*	*36*	*174*	*91*	*83*	*2*	*4*	*35*	*31*	*16*	..	*47*	*8*
	Pipar Tola		*10*	*10*	*53*	*24*	*29*	..	..	*24*	*29*	*1*	..	*14*	*1*
	Patera Tola		*13*	*13*	*65*	*29*	*36*	..	..	*28*	*32*	*2*	..	*16*	*9*
	Kudiha Tola		*38*	*38*	*187*	*79*	*108*	..	..	*75*	*81*	*4*	..	*46*	*45*
599	Kharuha	2,009.69	83	100	394	188	206	6	7	155	168	10	2	135	8
600	Letariya	1,023.21	71	81	338	166	172	..	..	142	154	11	1	123	7
601	Darsila	1,055.28	91	91	473	227	246	16	17	81	82	53	6	131	2
	Darsila		*44*	*44*	*285*	*130*	*155*	..	..	*6*	*13*	*46*	*5*	*67*	..
	Godan Tola		*12*	*12*	*43*	*22*	*21*	..	..	*20*	*17*	*2*	..	*13*	*1*
	Baheraha Tola		*21*	*21*	*73*	*40*	*33*	..	..	*36*	*32*	*5*	*1*	*26*	*1*
	Bharpachya Tola		*6*	*6*	*30*	*15*	*15*	..	..	*15*	*15*	..	..	*11*	..
	Khamasa Tola		*6*	*6*	*33*	*16*	*17*	*16*	*17*	..	..	..	..	*10*	..
	Girahan Tola		*2*	*2*	*9*	*4*	*5*	..	..	*4*	*5*	..	..	*4*	..
602	Badhwa Tola	861.43	103	106	448	214	234	1	6	135	146	32	2	147	42
	Baghwa Tola		*58*	*60*	*245*	*119*	*126*	..	..	*62*	*66*	*25*	*1*	*81*	*16*
	Semar Tala		*25*	*26*	*124*	*57*	*67*	..	..	*40*	*46*	*3*	*1*	*35*	*16*
	Bihi Tola		*20*	*20*	*79*	*38*	*41*	*1*	*6*	*33*	*34*	*4*	..	*31*	*10*
603	Suaidand	704.04	92	92	405	208	197	170	161	38	36	26	3	130	46
	Suaidand		*77*	*77*	*332*	*172*	*160*	*163*	*156*	*9*	*4*	*19*	*1*	*106*	*38*
	Rakan Tola		*15*	*15*	*73*	*36*	*37*	*7*	*5*	*29*	*32*	*7*	*2*	*24*	*8*
604	Kanwahi	1,072.24	68	68	235	119	116	..	..	113	112	4	..	89	35
605	Khodri	1,065.95	117	148	667	339	328	1	8	70	51	116	12	196	6
606	Bodri	1,196.68	45	45	190	100	90	1	1	28	33	11	1	54	11
	Bodri		*40*	*40*	*153*	*76*	*77*	*1*	*1*	*4*	*20*	*11*	*1*	*41*	*11*
	Jaitabahara		*5*	*5*	*37*	*24*	*13*	..	..	*24*	*13*	..	..	*13*	..
607	Jarra Tola	1,193.32	82	83	455	237	218	11	8	48	39	43	1	141	16
	Jarra Tola		*35*	*36*	*211*	*101*	*110*	*11*	*8*	*17*	*13*	*23*	*1*	*55*	*7*
	Deu Tola		*47*	*47*	*244*	*136*	*108*	..	..	*31*	*26*	*20*	..	*86*	*9*
608	Daldal	471.81	17	17	91	46	45	..	..	46	45	1	..	27	5
609	Khamraudh	1,859.73	177	177	760	385	375	64	59	145	146	117	18	254	87
	Khamaraudh		*13*	*13*	*68*	*39*	*29*	..	..	*25*	*25*	*2*	..	*21*	*12*
	Kalan Tola		*13*	*13*	*44*	*24*	*20*	..	..	*16*	*13*	..	*2*	*20*	*12*
	Jumman Tola		*133*	*133*	*575*	*285*	*290*	*64*	*59*	*67*	*72*	*115*	*16*	*186*	*41*
	Tedhai Tola		*18*	*18*	*73*	*37*	*36*	..	..	*37*	*36*	..	..	*27*	*22*
610	Pach Khura	1,817.12	124	124	489	254	235	33	34	54	42	82	4	162	7
	Pachkura		*8*	*8*	*37*	*21*	*16*	..	..	*21*	*16*	..	..	*13*	*1*

SOHAGPUR TAHSIL

WORKERS																						
I		II		III		IV		V(a)		V(b)		VI		VIII		VIII		IX		X Non-Workers		L.C. No.
M	F	M	F	M	F	M	F	M	F	M	F	M	F	M	F	M	F	M	F	M	F	
17	18	19	20	21	22	23	24	25	26	27	28	29	30	31	32	33	34	35	36	37	38	1
11	..	*11*	*2*	..	..	..	..	..	..	..	..	..	..	..	..	..	..	..	..	*10*	*18*	
77	..	12	6	1	..	..	1	..	..	1	..	..	2	2	..	..	..	1	..	71	162	587
24	1	19	7	3	..	..	..	17	10	..	..	..	..	1	..	..	..	..	..	35	78	588
36	4	6	1	..	..	..	..	6	6	..	..	..	..	..	..	..	..	..	..	31	75	589
19	1	13	2	..	..	..	..	..	..	..	..	..	..	..	..	..	..	1	..	21	59	590
..	..	..	..	..	..	..	..	..	..	Uninhabited		..	..	..	..	..	..	..	..	..	..	591
16	1	4	4	..	..	..	..	..	..	..	..	..	..	..	..	..	..	..	..	14	18	592
45	3	5	4	..	..	..	..	6	..	..	..	..	..	..	..	..	..	..	..	36	78	593
41	2	3	1	..	..	..	..	..	..	..	..	..	..	..	..	..	..	..	..	22	57	594
66	5	13	10	.	.	..	..	1	..	..	..	..	..	..	..	..	..	1	..	66	111	595
60	3	23	17	..	..	..	..	..	..	..	..	..	..	..	..	..	..	..	..	44	107	596
127	2	28	13	..	..	..	..	13	5	1	..	..	..	2	..	..	..	1	..	164	319	597
70	*1*	..	..	..	..	..	..	..	..	..	..	..	..	*2*	..	..	..	..	..	*82*	*155*	
14	..	*22*	*13*	..	..	..	..	*4*	*4*	*1*	..	..	..	..	..	..	..	*1*	..	*32*	*56*	
43	*1*	*6*	..	..	..	..	..	*9*	*1*	..	..	..	..	..	..	..	..	..	..	*50*	*108*	
81	26	37	37	..	..	..	..	2	..	..	..	..	..	1	..	..	..	2	..	100	193	598
34	*2*	*10*	*6*	..	..	..	..	*1*	..	..	..	..	..	*1*	..	..	..	*1*	..	*44*	*75*	
13	..	*1*	*1*	..	..	..	..	..	..	..	..	..	..	..	..	..	..	..	..	*10*	*28*	
11	*1*	*5*	*8*	..	..	..	..	..	..	..	..	..	..	..	..	..	..	..	..	*13*	*27*	
23	*23*	*21*	*22*	..	..	..	..	*1*	..	..	..	..	..	..	..	..	..	*1*	..	*33*	*63*	
74	2	54	6	5	..	..	..	..	..	1	..	..	..	..	..	..	..	1	..	53	198	599
77	2	45	5	..	..	..	..	1	..	..	..	..	..	..	..	..	..	..	..	43	165	600
94	..	24	2	..	..	..	..	8	..	..	..	..	..	..	..	5	..	..	..	96	244	601
61	..	*6*	..	..	..	..	..	..	..	..	..	..	..	..	..	..	..	..	..	*63*	*155*	
9	..	*4*	*1*	..	..	..	..	..	..	..	..	..	..	..	..	..	..	..	..	*9*	*20*	
15	..	*6*	*1*	..	..	..	..	..	..	..	..	..	..	..	..	*5*	..	..	..	*14*	*32*	
5	..	*6*	..	..	..	..	..	..	..	..	..	..	..	..	..	..	..	..	..	*4*	*15*	
..	..	*2*	..	..	..	..	..	*8*	..	..	..	..	..	..	..	..	..	..	..	*6*	*17*	
4	..	..	..	..	..	..	..	..	..	..	..	..	..	..	..	..	..	..	..	..	*5*	
119	5	26	36	..	..	..	..	2	1	..	..	..	..	..	..	..	..	..	..	67	192	602
70	*3*	*11*	*12*	..	..	..	..	..	*1*	..	..	..	..	..	..	..	..	..	..	*38*	*110*	
28	*2*	*5*	*14*	..	..	..	..	*2*	..	..	..	..	..	..	..	..	..	..	..	*22*	*51*	
21	..	*10*	*10*	..	..	..	..	..	..	..	..	..	..	..	..	..	..	..	..	*7*	*31*	
92	5	32	41	..	..	..	..	..	..	3	..	..	..	1	..	..	..	2	..	78	151	603
75	*3*	*26*	*35*	..	..	..	..	..	..	*2*	..	..	..	*1*	..	..	..	*2*	..	*66*	*122*	
17	*2*	*6*	*6*	..	..	..	..	..	..	*1*	..	..	..	..	..	..	..	..	..	*12*	*29*	
78	2	8	33	..	..	..	..	3	..	..	..	..	..	..	..	..	..	..	..	30	81	604
147	3	42	3	1	..	..	..	1	..	..	..	..	..	..	..	..	..	5	..	143	322	605
40	3	14	8	..	..	..	..	..	..	..	..	..	..	..	..	..	..	..	..	46	79	606
27	*3*	*14*	*8*	..	..	..	..	..	..	..	..	..	..	..	..	..	..	..	..	*35*	*66*	
13	..	..	..	..	..	..	..	..	..	..	..	..	..	..	..	..	..	..	..	*11*	*13*	
94	3	28	10	1	1	..	..	10	1	..	..	..	..	1	1	..	..	7	..	96	202	607
40	*2*	*12*	*3*	*1*	*1*	..	..	*1*	..	..	..	..	..	*1*	*1*	..	..	..	..	*46*	*103*	
54	*1*	*16*	*7*	..	..	..	..	*9*	*1*	..	..	..	..	..	..	..	..	*7*	..	*50*	*99*	
23	2	3	3	1	..	..	..	..	..	..	..	..	..	..	..	..	..	..	..	19	40	608
145	6	91	80	..	..	..	..	12	1	..	..	..	..	3	..	1	..	2	..	131	288	609
6	..	*15*	*12*	..	..	..	..	..	..	..	..	..	..	..	..	..	..	..	..	*18*	*17*	
4	..	*16*	*12*	..	..	..	..	..	..	..	..	..	..	..	..	..	..	..	..	*4*	*8*	
132	*6*	*35*	*34*	..	..	..	..	*12*	*1*	..	..	..	..	*3*	..	*1*	..	*2*	..	*99*	*249*	
3	..	*24*	*22*	..	..	..	..	..	..	..	..	..	..	..	..	..	..	..	..	*10*	*14*	
133	5	29	2	..	..	..	..	..	..	..	..	..	..	..	..	..	..	..	..	92	228	610
5	..	*8*	*1*	..	..	..	..	..	..	..	..	..	..	..	..	..	..	..	..	*8*	*15*	

PRIMARY CENSUS ABSTRACT

L.C. No.	Name of Village/ Town/Ward/ Urban Block	Area of village in Acres and of Town/ Ward in Km²	Occupied residential houses	No. of Households	Total Population (including institutional and houseless population)			Scheduled Castes		Scheduled Tribes		Literate and educated persons		(1-IX) Total Workers	
					P	M	F	M	F	M	F	M	F	M	F
1	2	3	4	5	6	7	8	9	10	11	12	13	14	15	16
	Mauhar Tola		*107*	*107*	*419*	*213*	*206*	*33*	*34*	*13*	*13*	*81*	*4*	*134*	*6*
	Kolam Tola		*9*	*9*	*33*	*20*	*13*	..	..	*20*	*13*	*1*	..	*15*	..
611	Godaru	1,131.39	35	57	251	137	114	2	..	55	51	25	2	81	24
	Badka Tola		*15*	*35*	*130*	*73*	*57*	*2*	..	*12*	*12*	*21*	*2*	*44*	*14*
	Taga Tola		*12*	*12*	*75*	*38*	*37*	..	..	*25*	*29*	*3*	..	*23*	*6*
	Semar damki		*8*	*10*	*46*	*26*	*20*	..	..	*18*	*10*	*1*	..	*14*	*4*
612	Dulhi Bandh	1,079.31	46	46	246	127	119	14	15	88	77	15	1	73	..
	Dulhi Bandh		*30*	*30*	*163*	*81*	*82*	*14*	*15*	*52*	*48*	*11*	*1*	*48*	..
	Jharki Tola		*10*	*10*	*50*	*29*	*21*	..	..	*29*	*21*	..	..	*17*	..
	Muswa Jhorki		*6*	*6*	*33*	*17*	*16*	..	..	*7*	*8*	*4*	..	*8*	..
613	Reusa	1,366.07	97	97	453	230	223	10	9	132	112	21	26	134	1
	Reusa		*79*	*79*	*364*	*182*	*182*	*10*	*9*	*84*	*71*	*21*	*26*	*106*	*1*
	Godha Tola		*13*	*13*	*70*	*39*	*31*	..	..	*39*	*31*	..	..	*20*	..
	Jharki Tola		*5*	*5*	*19*	*9*	*10*	..	.	*9*	*10*	..	..	*8*	..
614	Keshori	3,229.45	12	12	42	21	21	..	..	19	19	..	..	12	..
615	Kamran Tola		70	71	303	153	150	15	21	63	48	10	..	101	..
	Bhatheli		*12*	*12*	*81*	*39*	*42*	*15*	*21*	*23*	*1*	..	..	*21*	..
	Kamran		*31*	*31*	*126*	*61*	*65*	..	..	*11*	*17*	*1*	..	*47*	..
	Mauhar		*7*	*7*	*29*	*18*	*11*	..	..	*4*	*4*	*7*	..	*11*	..
	Ghawai		*20*	*21*	*67*	*35*	*32*	..	..	*25*	*26*	*2*	..	*22*	..
616	Chaka	925.27	87	87	346	170	176	..	..	55	55	20	1	97	14
	Chaka		*71*	*71*	*262*	*133*	*129*	..	..	*32*	*27*	..	..	*74*	*7*
	Bharin		*8*	*8*	*48*	*21*	*27*	..	..	*8*	*10*	*18*	*1*	*13*	*3*
	Digai Tola		*8*	*8*	*36*	*16*	*20*	..	..	*15*	*18*	*2*	..	*10*	*4*
617	Urtan	1,073.36	108	115	577	282	295	16	19	87	88	81	23	160	32
	Karahi		*20*	*25*	*104*	*52*	*52*	..	..	*11*	*16*	*11*	..	*28*	*8*
	Urnan		*78*	*80*	*388*	*187*	*201*	*16*	*19*	*34*	*31*	*62*	*23*	*109*	*23*
	Nimaha		*10*	*10*	*85*	*43*	*42*	..	..	*42*	*41*	*8*	..	*23*	*1*
618	Lalpur	641.25	79	94	389	200	189	..	..	33	37	45	..	131	8
	Lalpur		*41*	*50*	*194*	*101*	*93*	..	..	..	..	..	..	*63*	*5*
	Jamuniha Tola		*21*	*26*	*126*	*66*	*60*	..	..	*10*	*11*	*33*	..	*42*	..
	Nimaha Tola		*17*	*18*	*69*	*33*	*36*	..	..	*23*	*26*	*12*	..	*26*	*3*
619	Silpur	781.83	82	101	500	247	253	79	77	93	88	3	..	158	6
620	Jharokha	501.97	30	39	198	101	97	14	16	80	75	32	2	62	5
621	Dhamkahai	126.35	5	6	24	9	15	..	..	..	..	19	2	8	..
622	Bicharpur	235.54	63	78	360	186	174	..	..	54	48	1	1	114	1
623	Lama Tola	1,706.14	129	174	578	294	284	..	..	109	95	148	39	186	54
	Lama Tola		*120*	*163*	*536*	*275*	*261*	..	..	*90*	*72*	*77*	*14*	*172*	*47*
	Mudoba Tola		*9*	*11*	*42*	*19*	*23*	..	..	*19*	*23*	*71*	*25*	*14*	*7*
624	Pakaiha	853.51	85	95	392	200	192	5	8	166	163	..	..	136	..
625	Reula	2,521.46	154	166	772	380	392	4	6	310	310	70	8	236	32
	Govind Tola		*7*	*8*	*39*	*16*	*23*	*3*	*6*	*12*	*14*	*46*	*6*	*11*	*1*
	Dhumma Tola		*7*	*8*	*17*	*9*	*8*	..	..	*9*	*8*	..	..	*8*	..
	Jakira Tola		*18*	*18*	*75*	*35*	*40*	..	..	*26*	*25*	*4*	*1*	*21*	*7*
	Domari Tola		*19*	*23*	*107*	*58*	*49*	..	..	*47*	*38*	*2*	..	*34*	*10*
	Wichhi Tola		*3*	*3*	*17*	*7*	*10*	..	..	*7*	*10*	*2*	..	*4*	..
	Pardhan Tola		*14*	*16*	*92*	*48*	*44*	*1*	..	*46*	*42*	*9*	*1*	*25*	*3*
	Dhasiyan		*8*	*9*	*57*	*31*	*26*	..	..	..	..	..	..	*17*	..
	Kogan Tola		*14*	*14*	*79*	*40*	*39*	..	..	*40*	*39*	*2*	..	*21*	*5*
	Daxin Tola		*4*	*4*	*21*	*11*	*10*	..	..	*11*	*10*	..	..	*5*	*1*
	Kudari Tola		*32*	*32*	*157*	*74*	*83*	..	..	*67*	*74*	*2*	..	*49*	*3*
	Pakarihan Tola		*10*	*10*	*33*	*13*	*20*	..	..	*7*	*10*	*1*	..	*12*	*2*

SOHAGPUR TAHSIL

WORKERS																						
I		II		III		IV		V(a)		V(b)		VI		VII		VIII		IX		X Non-Workers		L.C. No.
M	F	M	F	M	F	M	F	M	F	M	F	M	F	M	F	M	F	M	F	M	F	
17	18	19	20	21	22	23	24	25	26	27	28	29	30	31	32	33	34	35	36	37	38	1
113	*5*	*21*	*1*	..	..	..	..	..	..	..	..	..	..	..	..	..	..	..	..	*79*	*200*	
15	..	..	..	..	..	..	..	..	..	..	..	..	..	..	..	..	..	..	..	*5*	*13*	
52	6	28	18	..	..	..	..	..	..	..	..	..	..	..	..	..	..	1	..	56	90	611
31	*4*	*12*	*10*	..	..	..	..	..	..	..	..	..	..	..	..	..	..	*1*	..	*29*	*43*	
14	..	*9*	*6*	..	..	..	..	..	..	..	..	..	..	..	..	..	..	..	..	*15*	*31*	
7	*2*	*7*	*2*	..	..	..	..	..	..	..	..	..	..	..	..	..	..	..	..	*12*	*16*	
44	..	26	..	..	..	..	..	3	..	..	..	..	..	..	..	..	..	..	..	54	119	612
24	..	*24*	..	..	..	..	..	..	..	..	..	..	..	..	..	..	..	..	..	*33*	*82*	
15	..	*2*	..	..	..	..	..	..	..	..	..	..	..	..	..	..	..	..	..	*12*	*21*	
5	..	..	..	..	..	..	..	*3*	..	..	..	..	..	..	..	..	..	..	..	*9*	*16*	
20	1	113	..	..	..	..	..	..	..	..	..	..	..	..	..	..	..	1	..	96	222	613
18	*1*	*88*	..	..	..	..	..	..	..	..	..	..	..	..	..	..	..	..	..	*76*	*181*	
2	..	*17*	..	..	..	..	..	..	..	..	..	..	..	..	..	..	..	*1*	..	*19*	*31*	
..	..	*8*	..	..	..	..	..	..	..	..	..	..	..	..	..	..	..	..	..	*1*	*10*	
4	..	8	..	..	..	..	..	..	..	..	..	..	..	..	..	..	..	..	..	9	21	614
27	..	72	..	..	..	..	..	1	..	..	..	..	..	..	..	..	..	1	..	52	150	615
..	..	*21*	..	..	..	..	..	..	..	..	..	..	..	..	..	..	..	..	..	*18*	*42*	
25	..	*22*	..	..	..	..	..	..	..	..	..	..	..	..	..	..	..	..	..	*14*	*65*	
2	..	*8*	..	..	..	..	..	..	..	..	..	..	..	..	..	..	..	*1*	..	*7*	*11*	
..	..	*21*	..	..	..	..	..	*1*	..	..	..	..	..	..	..	..	..	..	..	*13*	*32*	
82	1	9	12	..	..	..	..	5	..	..	1	..	..	..	..	..	..	1	..	73	162	616
64	*1*	*4*	*5*	..	..	..	..	*5*	..	..	*1*	..	..	..	..	..	..	*1*	..	*59*	*122*	
12	..	*1*	*3*	..	..	..	..	..	..	..	..	..	..	..	..	..	..	..	..	*8*	*24*	
6	..	*4*	*4*	..	..	..	..	..	..	..	..	..	..	..	..	..	..	..	..	*6*	*16*	
122	5	26	24	1	..	1	..	..	..	..	..	..	..	2	3	..	..	8	..	122	263	617
19	*1*	*8*	*7*	..	..	*1*	..	..	..	..	..	..	..	..	..	..	..	..	..	*24*	*44*	
80	*3*	*18*	*17*	*1*	..	..	..	..	..	..	..	..	..	*2*	*3*	..	..	*8*	..	*78*	*178*	
23	*1*	..	..	..	..	..	..	..	..	..	..	..	..	..	..	..	..	..	..	*20*	*41*	
107	6	9	..	4	..	2	..	4	..	..	..	..	..	1	..	..	..	4	2	69	181	618
55	*5*	*1*	..	*2*	..	*2*	..	..	..	..	..	..	..	*1*	..	..	..	*2*	..	*38*	*88*	
34	..	*3*	..	*1*	..	..	..	*3*	..	..	..	..	..	..	..	..	..	*1*	..	*24*	*60*	
18	*1*	*5*	..	*1*	..	..	..	*1*	..	..	..	..	..	..	..	..	..	*1*	*2*	*7*	*33*	
145	5	5	..	1	..	..	..	3	..	3	..	..	..	..	1	..	..	1	..	89	247	619
53	1	5	4	1	..	..	..	..	..	3	..	..	..	..	..	..	..	..	..	39	92	620
5	..	1	..	2	..	..	..	..	..	..	..	..	..	..	..	..	..	..	..	1	15	621
80	..	34	1	..	..	..	..	..	..	..	..	..	..	..	..	..	..	..	..	72	173	622
117	17	60	36	..	..	..	..	..	..	3	..	..	..	3	1	..	..	3	..	108	230	623
113	16	50	30	..	..	..	..	..	..	*3*	..	..	..	*3*	*1*	..	..	*3*	..	*103*	*214*	
4	*1*	*10*	*6*	..	..	..	..	..	..	..	..	..	..	..	..	..	..	..	..	*5*	*16*	
99	..	27	..	2	..	..	..	7	..	..	..	..	..	..	..	..	..	1	..	64	192	624
147	3	82	29	..	..	..	..	2	..	3	..	..	..	..	..	..	..	2	..	144	360	625
6	..	*3*	*1*	..	..	..	..	*2*	..	..	..	..	..	..	..	..	..	..	..	*5*	*22*	
7	..	*1*	..	..	..	..	..	..	..	..	..	..	..	..	..	..	..	..	..	*1*	*8*	
9	*2*	*11*	*5*	..	..	..	..	..	..	..	..	..	..	..	..	..	..	*1*	..	*14*	*33*	
17	*1*	*17*	*9*	..	..	..	..	..	..	..	..	..	..	..	..	..	..	..	..	*24*	*39*	
4	..	..	..	..	..	..	..	..	..	..	..	..	..	..	..	..	..	..	..	*3*	*10*	
22	..	*2*	*3*	..	..	..	..	..	..	..	..	..	..	..	..	..	..	*1*	..	*23*	*41*	
10	..	*7*	..	..	..	..	..	..	..	..	..	..	..	..	..	..	..	..	..	*14*	*26*	
8	..	*13*	*5*	..	..	..	..	..	..	..	..	..	..	..	..	..	..	..	..	*19*	*34*	
..	..	*5*	*1*	..	..	..	..	..	..	..	..	..	..	..	..	..	..	..	..	*6*	*9*	
33	..	*13*	*3*	..	..	..	..	..	..	*3*	..	..	..	..	..	..	..	..	..	*25*	*80*	
7	..	*5*	*2*	..	..	..	..	..	..	..	..	..	..	..	..	..	..	..	..	*1*	*18*	

PRIMARY CENSUS ABSTRACT

L.C No.	Name of Village/ Town/Ward/ Urban Block	Area of village in Acres and of Town/ Ward in Km²	Occupiad residential houses	No. of Households	Total Population (including institutional and houseless population)			Scheduled Castes		Scheduled Tribes		Literate and educated persons		(I-IX) Total Workers	
					P	M	F	M	F	M	F	M	F	M	F
1	2	3	4	5	6	7	8	9	10	11	12	13	14	15	16
	Mirahan Tola		*18*	*21*	*78*	*38*	*40*	..	..	*38*	*40*	*2*	..	*29*	..
626	Dhodaha	1,405.73	97	97	443	230	213	29	29	155	156	36	3	149	9
	Nava Tola		*27*	*27*	*154*	*77*	*77*	*10*	*10*	*56*	*60*	*14*	*3*	*48*	*3*
	Dhodata Uttar Tola		*69*	*69*	*287*	*152*	*135*	*19*	*19*	*99*	*96*	*22*	..	*100*	*6*
	Uttar Tola		*1*	*1*	*2*	*1*	*1*	..	..	..	..	..	..	*1*	..
627	Baskhala	1,256.86	74	74	385	174	211	..	..	110	133	32	..	117	3
628	Mauhari	514.09	64	64	337	181	156	..	..	104	107	19	1	131	3
	Mauhari		*63*	*63*	*318*	*164*	*154*	..	..	*104*	*107*	*18*	*1*	*115*	*3*
	Pashchim Tola		*1*	*1*	*19*	*17*	*2*	..	..	..	..	*1*	..	*16*	..
629	Ledra	1,152.57	88	103	433	219	214	15	16	184	154	38	6	164	53
630	Raja Kachhar	761.57	32	39	160	78	82	..	..	12	19	9	6	51	7
631	Beliya Badi	2,185.82	188	238	1,059	532	527	64	69	148	163	233	42	335	81
	Beliya		*144*	*177*	*808*	*406*	*402*	*54*	*60*	*79*	*85*	*202*	*38*	*239*	*61*
	Kurriha Tola		*11*	*13*	*52*	*26*	*26*	..	..	*26*	*26*	*5*	..	*21*	*2*
	Mauhai Tola		*33*	*48*	*199*	*100*	*99*	*10*	*9*	*43*	*52*	*26*	*4*	*75*	*18*
632	Bargama	1,189.31	76	84	430	222	208	6	6	95	96	69	8	139	32
633	Jamuniha	666.48	105	124	583	290	293	13	13	242	249	29	5	197	70
634	Deogawan	1,285.30	159	177	903	447	456	22	19	103	122	135	19	287	158
	Framhanan Tala		*97*	*97*	*493*	*241*	*252*	*22*	*19*	*99*	*118*	*68*	*13*	*153*	*78*
	Dongri Tola		*62*	*80*	*410*	*206*	*204*	..	..	*4*	*4*	*67*	*6*	*134*	*80*
635	Chatha Tola	743.03	79	89	534	260	274	37	34	76	80	15	2	176	57
	Charaha		*52*	*62*	*388*	*194*	*194*	*37*	*34*	*10*	..	*10*	*2*	*127*	*35*
	Majh Toliya		*27*	*27*	*146*	*66*	*80*	..	..	*66*	*80*	*5*	..	*49*	*22*
636	Jogi Tola	837.51	18	24	112	58	54	14	9	33	32	8	..	37	15
637	Pipariha	944.06	105	105	770	380	390	90	76	129	144	129	46	236	10
638	Dongora Tola	656.99	25	25	95	44	51	..	..	44	51	11	..	29	1
639	Bagaiha Tola	139.42	57	57	215	114	101	20	27	24	17	28	3	63	5
640	Budhanpur	1,473.41	227	288	1,275	663	612	241	210	130	131	144	38	396	146
	Bagar Tola		*197*	*256*	*1,153*	*602*	*551*	*216*	*180*	*118*	*121*	*144*	*38*	*351*	*123*
	Singar Tola		*14*	*16*	*54*	*29*	*25*	..	..	*12*	*10*	..	..	*22*	*12*
	Pipariya		*13*	*14*	*55*	*25*	*30*	*25*	*30*	..	..	..	..	*17*	*11*
	Budhanpur		*3*	*2*	*13*	*7*	*6*	..	..	..	..	..	..	*6*	..
641	Sakola	1,645.28	242	272	1,325	709	616	65	57	104	71	179	6	416	48
642	Pakriha	604.25	29	29	205	115	90	40	40	22	19	7	..	69	11
	Phuljhar Tola		*17*	*17*	*66*	*37*	*29*	*11*	*6*	*22*	*19*	*1*	..	*22*	*5*
	Pakariha		*12*	*12*	*139*	*78*	*61*	*29*	*34*	..	..	*6*	..	*47*	*6*
643	Kalyanpur	827.57	..	..	*Included in Urban area as Urban Outgrowth of Kotma Town*										..
	Uttar Tola		..	..	..	,,	,,	,,	,,	,,	,,	,,		,,	..
	Kalmudi Tola		..	..	..	,,	,,	,,	,,	,,	,,	,,		,,	..
	Block Tola		..	..	..	,,	,,	,,	,,	,,	,,	,,		,,	..
644	Lahsui	1,303.35	297	299	1,435	738	697	14	10	131	123	360	90	374	20
	Kumharan Tola		*121*	*122*	*64*	*34*	*30*	*14*	*10*	*20*	*20*	*5*	..	*22*	..
	Lahsui		*13*	*14*	*622*	*321*	*301*	..	..	*39*	*32*	*169*	*32*	*155*	*5*
	Kalari Tola		*163*	*163*	*749*	*383*	*366*	..	..	*72*	*71*	*188*	*58*	*197*	*15*
645	Goinda	1,901.79	..	..	*Included in Urban area as Urban Outgrowth of Kotma Town*										..
	Patera Tola		..	..	..	,,	,,	,,	,,	,,	,,	,,		,,	..
	Golhai Tola		..	..	..	,,	,,	,,	,,	,,	,,	,,		,,	..
	Goinda		..	..	..	,,	,,	,,	,,	,,	,,	,,		,,	..
	Dhihai Tola		..	..	..	,,	,,	,,	,,	,,	,,	,,		,,	..
	Kadam Tola		..	..	..	,,	,,	,,	,,	,,	,,	,,		,,	..
646	Gohdara	1,151.69	107	126	545	271	274	18	18	148	149	62	3	192	91
	Dalka Tola		*7*	*6*	*36*	*18*	*18*	..	..	*15*	*14*	..	..	*13*	*8*

SOHAGPUR TAHSIL

WORKERS																						
I		II		III		IV		V(a)		V(b)		VI		VII		VIII		IX		X Non-Workers		L.C. No.
M	F	M	F	M	F	M	F	M	F	M	F	M	F	M	F	M	F	M	F	M	F	
17	18	19	20	21	22	23	24	25	26	27	28	29	30	31	32	33	34	35	36	37	38	I
24	..	*5*	..	..	..	..	..	..	..	..	..	..	..	..	..	..	..	..	..	*9*	*40*	
124	7	25	2	..	..	..	..	..	..	..	..	..	..	..	..	..	..	..	..	81	204	626
39	*3*	*9*	..	..	..	..	..	..	..	..	..	..	..	..	..	..	..	..	..	*29*	*74*	
84	*4*	*16*	*2*	..	..	..	..	..	..	..	..	..	..	..	..	..	..	..	..	*52*	*129*	
1	..	..	..	..	..	..	..	..	..	..	..	..	..	..	..	..	..	..	..	..	*1*	
93	2	21	1	..	..	..	..	1	..	..	..	..	..	1	..	..	..	1	..	57	208	627
108	3	23	..	..	..	..	..	..	..	..	..	..	..	..	..	..	..	..	..	50	153	628
107	*3*	*8*	..	..	..	..	..	..	..	..	..	..	..	..	..	..	..	..	..	*49*	*151*	
1	..	*15*	..	..	..	..	..	..	..	..	..	..	..	..	..	..	..	..	..	*1*	*2*	
103	..	50	52	8	1	..	..	2	..	..	..	..	..	..	..	..	..	1	..	55	161	629
35	..	16	7	..	..	..	..	..	..	..	..	..	..	..	..	..	..	..	..	27	75	630
203	10	117	71	..	..	1	..	3	..	..	..	..	..	2	..	..	..	9	..	197	446	631
142	*9*	*83*	*52*	..	..	..	..	3	..	..	..	..	..	*2*	..	..	..	9	..	*167*	*341*	
12	..	*8*	*2*	..	..	*1*	..	..	..	..	..	..	..	..	..	..	..	..	..	*5*	*24*	
49	*1*	*26*	*17*	..	..	..	..	..	..	..	..	..	..	..	..	..	..	..	..	*25*	*81*	
75	3	34	25	19	..	..	..	..	..	..	..	7	..	1	..	..	..	3	4	83	176	632
120	10	72	58	..	..	..	..	3	2	..	..	..	..	..	..	1	..	1	..	93	223	633
161	6	99	150	..	..	..	..	12	..	..	..	7	..	..	2	1	..	7	..	160	298	634
70	*5*	*69*	*71*	..	..	..	..	*11*	..	..	..	..	..	..	*2*	..	..	*3*	..	*88*	*174*	
91	*1*	*30*	*79*	..	..	..	..	*1*	..	..	..	*7*	..	..	..	*1*	..	*4*	..	*72*	*124*	
100	16	55	41	..	..	6	..	11	..	..	..	..	..	..	..	2	..	2	..	84	217	635
72	*14*	*35*	*21*	..	..	*6*	..	*10*	..	..	..	..	..	..	..	*2*	..	*2*	..	*67*	*159*	
28	*2*	*20*	*20*	..	..	..	..	*1*	..	..	..	..	..	..	..	..	..	..	..	*17*	*58*	
23	3	7	12	..	..	..	..	7	..	..	..	..	..	..	..	..	..	..	..	21	39	636
199	8	22	..	3	..	1	..	..	..	1	..	..	..	..	1	..	..	10	1	144	380	637
22	1	7	..	..	..	..	..	..	..	..	..	..	..	..	..	..	..	..	..	15	50	638
34	4	25	1	..	..	3	..	..	..	..	..	..	..	..	..	..	..	1	..	51	96	639
181	12	132	126	27	..	8	..	29	6	..	..	..	..	3	..	..	..	16	2	267	466	640
171	*11*	*109*	*104*	*24*	..	*8*	..	*26*	*6*	..	..	..	..	3	..	..	..	*10*	*2*	*251*	*428*	
4	*1*	*9*	*11*	*2*	..	..	..	*3*	..	..	..	..	..	..	..	..	..	*4*	..	*7*	*13*	
2	..	*14*	*11*	*1*	..	..	..	..	..	..	..	..	..	..	..	..	..	..	..	*8*	*19*	
4	..	..	..	..	..	..	..	..	..	..	..	..	..	..	..	..	..	*2*	..	*1*	*6*	
298	13	72	32	..	..	32	..	8	1	1	..	..	..	..	1	..	..	5	1	293	568	641
16	..	38	11	1	..	5	..	8	..	..	..	..	..	1	..	..	..	..	..	46	79	642
6	..	*12*	*5*	*1*	..	..	..	*3*	..	..	..	..	..	..	..	..	..	..	..	*15*	*24*	
10	..	*26*	*6*	..	..	*5*	..	*5*	..	..	..	..	..	*1*	..	..	..	..	..	*31*	*55*	
..	..	..	..	..	..	..	*Included in Urban area as Urban Outgrowth of Kotma Town*													..	..	643
..	..	..	..	..	..	..	,,	,,	,,	,,	,,	,,	,,	,,	,,	,,	..	..	..	..	..	
..	..	..	..	..	..	..	,,	,,	,,	,,	,,	,,	,,	,,	,,	,,	..	..	..	..	..	
..	..	..	..	..	..	..	,,	,,	,,	,,	,,	,,	,,	,,	,,	,,	..	..	..	..	..	
137	2	59	16	66	..	4	..	27	..	3	..	15	2	48	..	..	..	15	..	364	677	644
..	..	*10*	..	..	..	*1*	..	6	..	..	..	..	..	..	..	..	..	*5*	..	*12*	*30*	
95	*2*	*24*	*3*	*1*	..	*3*	..	*4*	..	*3*	..	..	..	*23*	..	..	..	*2*	..	*166*	*296*	
42	..	*25*	*13*	*65*	..	..	..	*17*	..	..	..	*15*	*2*	*25*	..	..	..	*8*	..	*186*	*351*	
..	..	..	..	..	..	..	*Included in Urban area as Urban Outgrowth of Kotma Town*													..	..	645
..	..	..	..	..	..	..	,,	,,	,,	,,	,,	,,	,,	,,	,,	,,	..	..	..	..	..	
..	..	..	..	..	..	..	,,	,,	,,	,,	,,	,,	,,	,,	,,	,,	..	..	..	*5*	*10*	
..	..	..	..	..	..	..	,,	,,	,,	,,	,,	,,	,,	,,	,,	,,	..	..	..	..	..	
..	..	..	..	..	..	..	,,	,,	,,	,,	,,	,,	,,	,,	,,	,,	..	..	..	..	..	
..	..	..	..	..	..	..	,,	,,	,,	,,	,,	,,	,,	,,	,,	,,	..	..	..	..	..	
150	47	33	42	3	..	2	..	..	..	..	..	..	..	3	..	..	..	1	2	79	183	646
2	*1*	*9*	*7*	*2*	..	..	..	..	..	..	..	..	..	..	..	..	..	..	..	*5*	*10*	

PRIMARY CENSUS ABSTRACT

L.C. No.	Name of Village/ Town/Ward/ Urban Block	Area of village in Acres and of Town/ Ward in Km²	Occupied residential houses	No. of Households	Total Population (including institutional and houseless population)			Scheduled Castes		Scheduled Tribes		Literate and educated persons		(I-IX) Total Workers	
					P	M	F	M	F	M	F	M	F	M	F
1	2	3	4	5	6	7	8	9	10	11	12	13	14	15	16
	Goharra		*100*	*120*	*509*	*253*	*256*	*18*	*18*	*133*	*135*	*62*	*3*	*179*	*83*
647	Manmari	1,214.81	63	84	356	174	182	17	23	138	144	25	..	127	27
	Kudara Tola		*6*	*6*	*27*	*14*	*13*	*1*	*2*	*12*	*10*	..	..	*10*	*7*
	Manmari		*57*	*78*	*329*	*160*	*169*	*16*	*21*	*126*	*134*	*25*	..	*117*	*20*
648	Chageri	2,261.21	171	220	914	435	479	52	61	275	266	55	7	303	39
	Nava Tola		*106*	*133*	*540*	*267*	*273*	*21*	*17*	*185*	*184*	*31*	*2*	*182*	*28*
	Gothahai Tola		*59*	*81*	*357*	*160*	*197*	*31*	*44*	*82*	*73*	*23*	*4*	*114*	*7*
	Marghathai Tola		*6*	*6*	*17*	*8*	*9*	..	..	*8*	*9*	*1*	*1*	*7*	*4*
649	Nava Tola	468.43	40	40	172	86	86	..	..	13	18	13	1	59	3
650	Pathrodi	2,781.16	146	156	656	336	320	14	12	168	179	46	3	238	59
	Kumhas Tola		*22*	*32*	*117*	*59*	*58*	*8*	*7*	*41*	*45*	..	..	*40*	*10*
	Mate Tola		*95*	*95*	*415*	*213*	*202*	*6*	*5*	*71*	*81*	*34*	*3*	*152*	*41*
	Junaha Tola		*29*	*29*	*124*	*64*	*60*	..	..	*56*	*53*	*12*	..	*46*	*8*
651	Baskhali	1,663.05	143	143	629	314	315	14	20	276	278	108	7	205	6
	Nava Tola		*13*	*13*	*52*	*28*	*24*	..	..	*28*	*24*	*11*	..	*15*	*1*
	Junaha Tola		*130*	*130*	*577*	*286*	*291*	*14*	*20*	*248*	*254*	*97*	*7*	*190*	*5*
652	Parichuwa	1,416.82	157	159	628	297	331	..	..	41	40	122	16	194	125
	Nawa Tola		*19*	*21*	*72*	*35*	*37*	..	..	*12*	*10*	*7*	*1*	*16*	*26*
	Puram Tola		*138*	*138*	*556*	*262*	*294*	..	..	29	*30*	*115*	*15*	*178*	*99*
653	Gadhi	1,287.75	116	116	556	300	256	6	4	41	33	32	..	210	7
654	Nigmani	1,585.50	280	280	1,076	538	538	37	31	179	184	138	24	319	147
	Nigmani		*256*	*256*	*994*	*492*	*502*	*32*	*27*	*149*	*159*	*126*	*24*	*292*	*129*
	Bajar Tola		*6*	*6*	*20*	*15*	*5*	*3*	..	*4*	..	*12*	..	*5*	..
	Gallaiya Tola		*18*	*18*	*62*	*31*	*31*	*2*	*4*	*26*	*25*	..	..	*22*	*18*
655	Sarangarh	1,050.86	162	162	722	349	373	2	2	71	91	116	16	223	15
	Sarangarh		*111*	*111*	*459*	*217*	*242*	*2*	*2*	*34*	*57*	*85*	*16*	*135*	*12*
	Bishun Tola		*31*	*31*	*192*	*95*	*97*	..	..	..	..	*29*	..	*61*	..
	Misir Tola		*20*	*20*	*71*	*37*	*34*	..	..	*37*	*34*	*2*	..	*27*	*3*
656	Chhulha	1,614.85	117	120	491	255	236	36	25	62	58	38	10	172	55
	Chhulha		*75*	*75*	*323*	*164*	*159*	*17*	*10*	*26*	*33*	*30*	*9*	*111*	*26*
	Mauhar Tola		*26*	*27*	*99*	*50*	*49*	..	..	*18*	*15*	*7*	*1*	*36*	*21*
	Kalghawa		*16*	*18*	*69*	*41*	*28*	*19*	*15*	*18*	*10*	*1*	..	*25*	8
657	Chhatai	1,239.72	86	95	481	234	247	2	3	97	93	47	..	154	51
658	Majholi	669.58	39	43	188	92	96	15	14	53	54	3	..	61	53
659	Pipariya	1,127.32	37	43	197	95	102	..	..	85	93	9	..	73	34
660	Saristal	1,263.32	15	18	85	42	43	..	..	38	40	4	..	26	1
661	Bhalmudi	757.93	18	18	75	43	32	..	..	43	32	1	..	43	25
662	Chandrathi	1,265.73	28	29	110	60	50	..	..	60	49	..	..	59	43
663	Mantoliya	643.69	28	28	121	62	59	..	..	2	1	7	..	62	41
664	Umarda	972.00	52	52	215	113	102	..	..	44	69	18	2	110	51
665	Pakriha	1,659.33	29	29	114	57	57	..	..	24	24	7	..	57	57
666	Gulidand	1,186.02	117	136	558	285	273	10	8	114	136	72	15	182	27
667	Tarsili	783.63	70	91	381	203	178	..	..	100	100	83	63	124	16
668	Kothi	2,603.04	257	317	1,276	620	656	150	164	197	220	150	113	376	95
669	Kyontar	1,236.86	53	55	270	131	139	3	6	35	17	8	3	72	3
670	Bhuila	1,676.29	57	63	270	140	130	5	5	95	92	8	..	89	3
671	Saja Tola	1,645.88	70	86	390	201	189	59	69	125	107	1	..	113	4
	Saja Tola		*70*	*86*	*390*	*201*	*189*	*59*	*69*	*125*	*107*	*1*	..	*113*	*4*
	Bar Tola		..	..	..	..	Uninhabited	..	..	..	..	..	..	..	..
672	Dhawai Tola	944.22	19	31	171	94	77	..	..	24	27	40	30	86	3
673	Nimha	2,269.15	63	81	287	142	145	..	..	132	135	7	..	107	50
	Nimha		*60*	*78*	*272*	*133*	*139*	..	..	*123*	*129*	*7*	..	*102*	*48*

SOHAGPUR TAHSIL

WORKERS																						
I		II		III		IV		V(a)		V(b)		VI		VII		VIII		IX		X Non-Workers		L.C. No.
M	F	M	F	M	F	M	F	M	F	M	F	M	F	M	F	M	F	M	F	M	F	
17	18	19	20	21	22	23	24	25	26	27	28	29	30	31	32	33	34	35	36	37	38	1
148	*46*	*24*	*35*	*1*	..	*2*	..	..	..	..	..	..	..	*3*	..	..	..	*1*	*2*	*74*	*173*	
111	16	10	11	2	..	1	..	..	..	..	..	..	..	..	..	..	..	3	..	47	155	647
10	*4*	..	*3*	..	..	..	..	..	..	..	..	..	..	..	..	..	..	..	..	*4*	*6*	
101	*12*	*10*	*8*	*2*	..	*1*	..	..	..	..	..	..	..	..	..	..	..	*3*	..	*43*	*149*	
196	4	82	34	..	..	1	..	16	..	..	..	..	..	4	1	1	..	3	..	132	440	648
118	*1*	*55*	*26*	..	..	*1*	..	*3*	..	..	..	..	..	*2*	*1*	*1*	..	*2*	..	*85*	*245*	
73	*2*	*25*	*5*	..	..	..	..	*13*	..	..	..	..	..	*2*	..	..	..	*1*	..	*46*	*190*	
5	*1*	*2*	*3*	..	..	..	..	..	..	..	..	..	..	..	..	..	..	..	..	*1*	*5*	
44	..	10	3	..	..	..	..	1	..	..	..	..	..	..	..	2	..	2	..	27	83	649
192	50	38	8	3	1	..	..	4	..	..	..	..	..	..	..	..	..	1	..	98	261	650
29	*7*	*8*	*3*	..	..	..	..	*3*	..	..	..	..	..	..	..	..	..	..	..	*19*	*48*	
124	*36*	*24*	*4*	*2*	*1*	..	..	1	..	..	..	..	..	..	..	..	..	*1*	..	*61*	*161*	
39	*7*	*6*	*1*	*1*	..	..	..	..	..	..	..	..	..	..	..	..	..	..	..	*18*	*52*	
184	5	13	..	..	1	..	..	6	..	..	..	..	..	1	..	..	..	1	..	109	309	651
15	..	..	..	..	*1*	..	..	..	..	..	..	..	..	..	..	..	..	..	..	*13*	*23*	
169	*5*	*13*	..	..	..	..	..	*6*	..	..	..	..	..	*1*	..	..	..	*1*	..	*96*	*286*	
140	77	17	40	..	..	1	..	4	2	3	3	..	..	22	1	..	..	7	2	103	206	652
11	*19*	*5*	*7*	..	..	..	..	..	..	..	..	..	..	..	..	..	..	..	..	*19*	*11*	
129	*58*	*12*	*33*	..	..	*1*	..	*4*	*2*	*3*	*3*	..	..	*22*	*1*	..	..	*7*	*2*	*84*	*195*	
169	4	37	3	2	..	..	..	..	..	..	..	..	..	..	..	..	..	2	..	90	249	653
138	7	158	138	..	..	..	..	..	..	..	..	..	..	..	..	..	..	23	2	219	391	654
135	*7*	*136*	*120*	..	..	..	..	..	..	..	..	..	..	..	..	..	..	*21*	*2*	*200*	*373*	
3	..	..	..	..	..	..	..	..	..	..	..	..	..	..	..	..	..	*2*	..	*10*	*5*	
..	..	*22*	*18*	..	..	..	..	..	..	..	..	..	..	..	..	..	..	..	..	*9*	*13*	
174	4	43	10	..	..	..	..	..	..	..	..	..	..	1	..	..	1	5	..	126	358	655
110	*4*	*19*	*7*	..	..	..	..	..	..	..	..	..	..	*1*	..	..	*1*	*5*	..	*82*	*230*	
60	..	*1*	..	..	..	..	..	..	..	..	..	..	..	..	..	..	..	..	..	*34*	*97*	
4	..	*23*	*3*	..	..	..	..	..	..	..	..	..	..	..	..	..	..	..	..	*10*	*31*	
121	17	50	38	..	..	..	..	1	..	..	..	..	..	..	..	..	..	..	..	83	181	656
85	*6*	*25*	*20*	—	..	..	..	*1*	..	..	..	..	..	..	..	..	..	..	..	*53*	*133*	
23	*9*	*13*	*12*	..	..	..	..	..	..	..	..	..	..	..	..	..	..	..	..	*14*	*28*	
13	*2*	*12*	*6*	..	..	..	..	..	..	..	..	..	..	..	..	..	..	..	..	*16*	*20*	
139	2	14	49	..	..	..	..	..	..	..	..	..	..	..	..	..	..	1	..	80	196	657
39	1	21	52	..	..	..	..	1	..	..	..	..	..	..	..	..	..	..	..	31	43	658
55	1	16	33	..	—	..	..	1	..	..	..	..	..	1	..	..	..	..	..	22	68	659
21	..	4	1	..	..	..	..	..	..	..	..	..	..	..	..	..	..	1	..	16	42	660
43	25	..	..	..	..	..	..	..	..	..	..	..	..	..	..	..	..	..	..	..	7	661
56	42	3	1	..	..	..	..	..	..	..	..	..	..	..	..	..	..	..	..	1	7	662
62	41	..	..	..	..	..	..	..	..	..	..	..	..	..	..	..	..	..	..	..	18	663
102	48	8	3	..	..	..	..	..	..	..	..	..	..	..	..	..	..	..	..	3	51	664
45	47	12	10	..	..	..	..	..	..	..	..	..	..	..	..	..	..	..	..	..	..	665
116	10	61	16	..	..	..	..	3	..	..	..	..	..	..	..	1	..	1	1	103	246	666
108	2	16	14	..	—	..	..	..	..	..	..	..	..	..	..	..	..	..	..	79	162	667
236	9	121	85	1	..	..	..	..	..	..	..	..	..	..	..	..	..	18	1	244	561	668
50	2	19	1	..	..	..	..	1	..	..	..	..	..	..	..	..	..	2	..	59	136	668
82	1	4	2	1	..	..	..	..	..	..	..	..	..	..	..	..	..	2	..	51	127	670
80	..	16	3	..	..	1	..	13	1	..	..	..	..	1	..	..	..	2	..	88	185	671
80	..	*16*	*3*	..	..	*1*	..	*13*	*1*	..	..	..	..	*1*	..	..	..	*2*	..	*88*	*185*	
..	..	..	..	..	..	..	..	..	..	Uninhabited		..	..	..	..	..	..	..	..	..	..	
84	3	2	..	..	..	..	..	..	..	..	..	..	..	..	..	..	..	..	..	8	74	672
82	5	25	45	..	..	..	..	..	..	..	..	..	..	..	..	..	..	..	..	35	95	673
77	*5*	*25*	*43*	..	..	..	..	..	..	..	..	..	..	..	..	..	..	..	..	*31*	*91*	

PRIMARY CENSUS ABSTRACT

L.C. No.	Name of Villate/ Town/Ward/ Urban Block	Area of village in Acres and of Town/ Ward in Km	Occupied residential house	No. of Households	Total Population (including institutional and houseless population)			Scheduled Castes		Scheduled Tribes		Literate and educated persons		(I-IX) Total Workers	
					P	M	F	M	F	M	F	M	F	M	F
1	2	3	4	5	6	7	8	9	10	11	12	13	14	15	16
	Nimaha Tola		*3*	*3*	*15*	*9*	*6*	..	..	*9*	*6*	..	..	*5*	*2*
674	Jalsar	1,359.15	73	87	396	204	192	4	..	127	117	32	..	122	47
675	Korya	1,092.72	37	51	233	115	118	..	..	..	..	5	1	87	4
	Jamuniha		*22*	*35*	*142*	*72*	*70*	..	..	..	..	*5*	*1*	*44*	*2*
	Gadariyan Tola		*15*	*16*	*91*	*43*	*48*	..	..	..	..	..	..	*43*	*2*
676	Baherabandh	2,211.47	165	224	823	390	433	36	32	300	237	124	2	260	90
	Gautiyan Tola		*59*	*82*	*301*	*147*	*154*	*18*	*18*	*129*	*108*	*58*	*1*	*96*	*35*
	Deman Tola		*21*	*22*	*90*	*49*	*41*	*18*	*14*	*18*	*16*	*19*	*1*	*30*	*7*
	Bandha Tola		*85*	*120*	*432*	*194*	*238*	..	..	*153*	*113*	*47*	..	*134*	*48*
677	Bhathadand	1,947.99	59	68	305	167	138	5	4	120	107	9	..	102	11
678	Dongariya Khurd	1,199.33	81	81	393	196	197	..	..	49	47	14	..	117	20
679	Bhagta	934.75	98	117	529	273	256	22	18	40	44	79	12	154	..
680	Benibahara	1,139.51	89	110	524	268	256	51	40	146	159	18	..	174	19
	Ahiran Tola		*23*	*28*	*120*	*63*	*57*	..	..	*11*	*10*	*13*	..	*33*	*2*
	Mandal Tola		*6*	*8*	*37*	*22*	*15*	..	..	*19*	*15*	*3*	..	*15*	..
	Gauriyan		*16*	*18*	*100*	*48*	*52*	*34*	*27*	*9*	*16*	..	..	*27*	*2*
	Patari		*21*	*23*	*107*	*56*	*51*	*17*	*13*	*39*	*38*	*2*	..	*41*	*4*
	Keraha		*23*	*33*	*160*	*79*	*81*	..	..	68	*80*	..	..	*58*	*11*
681	Kudari	412.09	22	24	117	56	61	..	..	37	39	9	7	36	18
682	Thangaon	3,635.78	188	212	986	512	474	42	44	188	161	114	55	332	67
	Sikata Tola		*14*	*18*	*81*	*44*	*37*	*6*	*4*	*11*	*7*	*4*	*1*	*24*	*1*
	Bar Tola		*68*	*78*	*383*	*192*	*191*	..	..	*28*	*20*	*42*	*3*	*131*	*11*
	Jamuniha Tola		*23*	*27*	*102*	*52*	*50*	*10*	*14*	*34*	*29*	*1*	..	*33*	*3*
	Dongri		*51*	*55*	*160*	*79*	*81*	*19*	*21*	*20*	*20*	*39*	*31*	*57*	*14*
	Nava Tola		*32*	*34*	*260*	*145*	*115*	*7*	*5*	*95*	*85*	*28*	*20*	*87*	*38*
683	Bachhauli	1,969.12	54	62	*244*	128	116	*28*	26	50	30	39	37	83	22
	Amadhar		*10*	*13*	*55*	*26*	*29*	*6*	*9*	*10*	*10*	*5*	*5*	*17*	*3*
	Bachhauli		*44*	*49*	*189*	*102*	*87*	*22*	*17*	*40*	*20*	*34*	*32*	*66*	*19*
684	Belgaon	1,367.07	78	79	340	186	154	41	26	59	38	59	40	101	7
	Harbi		*10*	*11*	*56*	*27*	*29*	*7*	*9*	*8*	*8*	*6*	*4*	*12*	..
	Belgaon		*51*	*51*	*211*	*114*	*97*	*24*	*17*	*30*	*20*	*44*	*26*	*60*	*6*
	Patpar		*5*	*5*	*27*	*15*	*12*	..	..	*11*	*10*	*4*	*2*	*9*	*1*
	Patera		*12*	*12*	*46*	*30*	*16*	*10*	..	*10*	..	*5*	*8*	*20*	..
685	Kanai Tola	1,903.40	64	64	291	161	130	20	10	89	75	29	14	89	2
	Talwa Tola		*10*	*10*	*47*	*24*	*23*	*4*	*3*	*10*	*9*	*5*	*4*	*13*	..
	Karaundiya		*24*	*24*	*102*	*55*	*47*	*15*	*7*	*10*	*10*	*15*	*10*	*33*	*1*
	Tilman Tola		*9*	*9*	*33*	*25*	*8*	*1*	..	*19*	*8*	..	..	*13*	*1*
	Bahedhoda		*6*	*6*	*26*	*15*	*11*	..	..	*8*	*7*	*1*	..	*6*	..
	Kanai Tola		*15*	*15*	*83*	*42*	*41*	..	..	*42*	*41*	*8*	..	*24*	..
686	Ghochimuda	1,090.11	34	34	151	73	78	2	3	70	73	14	1	49	2
	Pateria Tola		*7*	*7*	*31*	*17*	*14*	..	..	*16*	*12*	*3*	..	*9*	..
	Bandhawa Tola		*6*	*6*	*21*	*7*	*14*	*2*	*3*	*5*	*11*	–	..	*7*	*1*
	Chhirta dand		*6*	*6*	*44*	*20*	*24*	..	..	*20*	*24*	*2*	..	*12*	..
	Ghonehi muda		*15*	*15*	*55*	*29*	*26*	..	..	*29*	*26*	*9*	*1*	*21*	*1*
687	Mauhari	858.56	82	89	424	210	214	10	15	102	99	64	22	130	32
	Mainskaotir		*15*	*19*	*61*	*26*	*35*	..	..	*17*	*26*	*3*	*4*	*23*	*11*
	Mauhari		*67*	*70*	*363*	*184*	*179*	*10*	*15*	*85*	*73*	*61*	*18*	*107*	*21*
688	Sigudi	1,428.31	19	19	90	47	43	..	..	47	43	..	..	28	17
689	Daldal	2,250.41	37	75	264	143	121	..	..	105	86	7	2	98	35
690	Bijuri	673.00	389	464	1,875	974	901	35	48	250	250	317	61	513	103
	Tauki Tola		*43*	*48*	*151*	*63*	*88*	*8*	*22*	*43*	*50*	*10*	..	*39*	*23*
	Kawai Tola		*49*	*58*	*220*	*106*	*114*	*17*	*19*	*46*	*51*	*16*	*7*	*65*	*31*

SOHAGPUR TAHSIL

WORKERS																						
I		II		III		IV		V(a)		V(b)		VI		VII		VIII		IX		X Non-Workers		L.C. No.
M	F	M	F	M	F	M	F	M	F	M	F	M	F	M	F	M	F	M	F	M	F	
17	18	19	20	21	22	23	24	25	26	27	28	29	30	31	32	33	34	35	36	37	38	1
5	..	..	*2*	..	..	..	..	..	..	..	..	..	..	..	..	..	..	..	..	*4*	*4*	
65	..	55	47	..	..	..	..	..	..	..	..	..	..	..	..	..	..	2	..	82	145	674
63	2	24	2	..	..	..	..	..	..	..	..	..	..	..	..	..	..	..	..	28	114	675
42	..	*2*	*2*	..	..	..	..	..	..	..	..	..	..	..	..	..	..	..	..	*28*	*68*	
21	*2*	*22*	..	..	..	..	..	..	..	..	..	..	..	..	..	..	..	..	..	..	*46*	
173	..	73	90	2	..	1	..	3	..	..	..	..	..	..	..	..	..	8	..	130	343	676
74	..	*18*	*35*	*1*	..	..	..	..	..	..	..	..	..	..	..	..	..	*3*	..	*51*	*119*	
15	..	*13*	*7*	..	..	..	..	..	..	..	..	..	..	..	..	..	..	*2*	..	*19*	*34*	
84	..	*42*	*48*	*1*	..	*1*	..	*3*	..	..	..	..	..	..	..	..	..	*3*	..	*60*	*190*	
75	2	27	9	..	..	..	..	..	..	..	..	..	..	..	..	..	..	..	..	65	127	677
77	7	36	13	..	..	1	..	1	..	..	..	..	..	..	..	..	..	2	..	79	177	678
143	..	1	..	..	..	..	..	7	..	..	..	..	..	..	..	..	..	3	..	119	256	679
140	3	26	*16*	..	..	..	..	8	..	..	..	..	..	..	..	..	..	..	..	94	237	680
30	..	*3*	*2*	..	..	..	..	..	..	..	..	..	..	..	..	..	..	..	..	*30*	*55*	
9	..	*1*	..	..	..	..	..	*5*	..	..	..	..	..	..	..	..	..	..	..	*7*	*15*	
27	*2*	..	..	..	..	..	..	..	..	..	..	..	..	..	..	..	..	..	..	*21*	*50*	
25	..	*13*	*4*	..	..	..	..	*3*	..	..	..	..	..	..	..	..	..	..	..	*15*	*47*	
49	*1*	*9*	*10*	..	..	..	..	..	..	..	..	..	..	..	..	..	..	..	..	*21*	*70*	
11	3	21	15	..	..	..	..	2	..	..	..	..	..	..	..	..	..	2	..	20	43	681
199	13	71	29	1	..	..	..	7	..	..	..	..	..	2	..	..	..	52	25	180	407	682
17	*1*	*4*	..	..	..	..	..	*3*	..	..	..	..	..	..	..	..	..	..	..	*20*	*36*	
101	*5*	*25*	*6*	..	..	..	..	..	..	..	..	..	..	*1*	..	..	..	*4*	..	*61*	*180*	
18	..	*10*	*3*	*1*	..	..	..	*4*	..	..	..	..	..	..	..	..	..	..	..	*19*	*47*	
37	*3*	*16*	*11*	..	..	..	..	..	..	..	..	..	..	*1*	..	..	..	*3*	..	*22*	*67*	
26	*4*	*16*	*9*	..	..	..	..	..	..	..	..	..	..	..	..	..	..	*45*	*25*	*68*	*77*	
58	6	19	16	..	..	..	..	3	..	..	..	..	..	..	..	..	..	3	..	45	94	683
12	*2*	*2*	*1*	..	..	..	..	..	..	..	..	..	..	..	..	..	..	*3*	..	*9*	*26*	
46	*4*	*17*	*15*	..	..	..	..	*3*	..	..	..	..	..	..	..	..	..	..	..	*36*	*68*	
73	4	18	2	3	..	..	..	6	..	..	..	..	..	..	1	..	..	1	..	85	147	684
7	..	*4*	..	..	..	..	..	..	..	..	..	..	..	..	..	..	..	*1*	..	*15*	*29*	
50	*3*	*6*	*2*	*2*	..	..	..	*2*	..	..	..	..	..	..	*1*	..	..	..	..	*54*	*91*	
6	*1*	..	..	..	..	..	..	*3*	..	..	..	..	..	..	..	..	..	..	..	*6*	*11*	
10	..	*8*	..	*1*	..	..	..	*1*	..	..	..	..	..	..	..	..	..	..	..	*10*	*16*	
59	..	15	2	5	..	..	..	9	..	..	..	..	..	..	..	..	..	1	..	72	128	685
10	..	*2*	..	*1*	..	..	..	..	..	..	..	..	..	..	..	..	..	..	..	*11*	*23*	
13	..	*7*	*1*	*3*	..	..	..	*9*	..	..	..	..	..	..	..	..	..	*1*	..	*22*	*46*	
10	..	*3*	*1*	..	..	..	..	..	..	..	..	..	..	..	..	..	..	..	..	*12*	*7*	
5	..	..	..	*1*	..	..	..	..	..	..	..	..	..	..	..	..	..	..	..	*9*	*11*	
21	..	*3*	..	..	..	..	..	..	..	..	..	..	..	..	..	..	..	..	..	*18*	*41*	
39	1	10	1	..	..	..	..	..	..	..	..	..	..	..	..	..	..	..	..	24	76	686
6	..	*3*	..	..	..	..	..	..	..	..	..	..	..	..	..	..	..	..	..	*8*	*14*	
5	..	*2*	*1*	..	.	.	..	..	.	..	..	..	..	..	..	..	..	..	..	..	*13*	
10	..	*2*	..	..	..	..	..	..	..	..	..	..	..	..	..	..	..	..	..	*8*	*24*	
18	*1*	*3*	..	..	..	..	..	..	..	..	..	..	..	..	..	..	..	..	..	*8*	*25*	
61	..	60	32	..	..	..	..	2	..	..	..	..	..	..	..	..	..	7	..	80	182	687
1	..	*18*	*11*	..	..	..	..	..	..	..	..	..	..	..	..	..	..	*4*	..	*3*	*24*	
60	..	*42*	*21*	..	..	..	..	*2*	..	..	..	..	..	..	..	..	..	*3*	..	*77*	*158*	
8	..	20	17	..	..	..	..	..	..	..	..	..	..	..	..	..	..	..	..	19	26	688
38	2	18	8	..	..	3	..	1	..	..	..	..	..	..	..	..	..	38	25	45	86	689
114	7	12	2	11	..	3	..	129	29	18	9	..	..	65	2	6	..	155	54	461	798	690
10	*1*	*3*	..	*1*	..	..	..	*1*	..	*1*	..	..	..	..	..	..	..	*23*	*22*	*24*	*65*	
16	*2*	*2*	..	..	..	*1*	..	*11*	*10*	*3*	..	..	..	*1*	..	..	..	*31*	*19*	*41*	*83*	

PRIMARY CENSUS ABSTRACT

L.C. No.	Name of Village/ Town/Ward/ Urban Block	Area of village in Acres and of Town/ Ward in Km²	Occupied residential house	No. of Households	Total Population (including institutional and houseless population)			Scheduled Castes		Scheduled Tribes		Literate and educated persons		(I-IX) Total Worker	
					P	M	F	M	F	M	F	M	F	M	F
1	2	3	4	5	6	7	8	9	10	11	12	13	14	15	16
	Malgadar		*67*	*73*	*325*	*169*	*156*	..	..	*135*	*128*	*46*	*7*	*94*	*14*
	Bijuri		*230*	*285*	*1,179*	*636*	*543*	*10*	*7*	*26*	*21*	*245*	*47*	*315*	*35*
691	Padripani	185.67	161	198	727	398	329	9	11	111	104	194	78	236	5
	Maurakhan Tola		*10*	*13*	*52*	*28*	*24*	*3*	*6*	*4*	*3*	*16*	*8*	*16*	..
	Station Tola		*151*	*185*	*675*	*370*	*305*	*6*	*5*	*107*	*101*	*178*	*70*	*220*	*5*
692	Korja	1,670.69	66	66	326	170	156	9	11	90	82	27	.	116	2
	Bathail Tola		*10*	*10*	*34*	*14*	*20*	*3*	*3*	*9*	*15*	*4*	..	*11*	*1*
	Korja		*56*	*56*	*292*	*156*	*136*	*6*	*8*	*81*	*67*	*23*	..	*105*	*1*
693	Parasapani	713.18	16	16	94	43	*51*	..	..	*42*	*50*	*3*	..	*27*	..
694	Nakti Tola	377.16	29	29	148	73	75	..	..	73	75	1	..	49	1
695	Men Tola	1,197.30	57	62	262	125	137	6	5	96	105	11	..	101	41
696	Beha Tola	1,375.11	208	212	1,034	513	521	16	13	280	277	71	5	334	44
697	Dongariya Kalan	1,546.73	97	120	555	275	280	7	12	226	227	81	7	175	29
698	Somna Tola	274.55	48	55	237	124	113	7	5	16	16	22	6	74	5
	Somne Tola		*42*	*49*	*223*	*116*	*107*	*6*	*5*	*16*	*16*	*20*	*6*	*68*	*4*
	Mauhar Tola		*6*	*6*	*14*	*8*	*6*	*1*	..	..	..	*2*	..	*6*	*1*
699	Kenapara	509.51	36	46	204	98	106	..	..	96	105	11	..	67	15
700	Lohsara	1,168.46	169	206	869	428	441	69	53	71	75	106	17	282	82
	Khunta Tola		*148*	*184*	*789*	*393*	*396*	*69*	*53*	*47*	*45*	*104*	*12*	*260*	*68*
	Kanbahiya		*21*	*22*	*80*	*35*	*45*	..	..	*24*	*30*	*2*	*5*	*22*	*14*
701	Nagarabandh	538.20	73	76	408	206	202	7	9	105	97	30	2	133	61
702	Beliyachhot	1,360.20	160	177	770	406	364	152	133	104	108	61	12	266	179
	Beliya		*94*	*95*	*395*	*205*	*190*	*35*	*42*	*40*	*45*	*27*	*5*	*133*	*87*
	Kudari Tola		*23*	*26*	*153*	*75*	*78*	*31*	*35*	*32*	*35*	*18*	..	*49*	*29*
	Chamaran Tola		*43*	*56*	*222*	*126*	*96*	*86*	*56*	*32*	*28*	*16*	*7*	*84*	*63*
703	Katkona	2,244.20	216	219	970	494	476	11	11	89	108	150	41	321	10
	Katkona		*51*	*54*	*252*	*130*	*122*	*4*	*2*	*49*	*53*	*43*	*5*	*88*	*1*
	Kalan Tola		*40*	*40*	*189*	*100*	*89*	..	..	..	..	*25*	*10*	*53*	*3*
	Chamran Tola		*75*	*75*	*272*	*138*	*134*	*7*	*9*	*15*	*25*	*47*	*16*	*92*	*5*
	Teliyan Tola		*50*	*50*	*257*	*126*	*131*	..	..	*25*	*30*	*35*	*10*	*88*	*1*
704	Pipraha	844.36	102	134	704	355	349	4	5	48	45	63	25	239	12
705	Semra	988.46	122	122	610	300	310	*79*	*72*	30	33	74	27	152	23
	Uchera Tola		*101*	*101*	*453*	*219*	*234*	*50*	*44*	*20*	*20*	*50*	*13*	*24*	*21*
	Mauhan Tola		*21*	*21*	*157*	*81*	*76*	*29*	*28*	*10*	*13*	*24*	*14*	*28*	*2*
706	Revada	1,717.26	180	180	915	451	464	56	61	88	82	86	5	306	*10*
	Badha Tola		*134*	*134*	*688*	*338*	*350*	*26*	*25*	*5*	*4*	*72*	*5*	*233*	*7*
	Malaiya Tola		*11*	*11*	*66*	*30*	*36*	*30*	*36*	..	..	*6*	..	*15*	*1*
	Jhiriya Tola		*35*	*35*	*161*	*83*	*78*	..	..	*83*	*78*	*8*	..	*58*	*2*
707	Padri Tola	1,125.78	19	19	94	47	47	..	..	42	43	6	..	31	..
708	Pejha Tola	655.78	34	34	169	83	86	5	2	67	73	8	..	53	5
709	Dola	2,085.98	570	609	2,191	1,168	1,023	26	23	694	661	159	34	702	101
	Amadafai		*73*	*84*	*320*	*163*	*157*	..	..	*155*	*151*	*8*	*1*	*100*	*11*
	Saiding dai		*51*	*63*	*235*	*113*	*122*	..	..	*113*	*122*	*3*	*2*	*60*	*27*
	Dhakka wakai		*66*	*82*	*232*	*123*	*109*	..	..	*122*	*109*	*16*	*2*	*90*	*8*
	Akhiri Dafai		*8*	*8*	*25*	*15*	*10*	..	..	*3*	*5*	..	..	*7*	..
	Samanagar		*132*	*132*	*413*	*246*	*167*	*7*	*4*	*7*	*8*	*92*	*20*	*159*	*6*
	Par Tola		*68*	*68*	*275*	*143*	*132*	..	..	*86*	*89*	*18*	*8*	*85*	*6*
	Chahchahi		*126*	*126*	*479*	*255*	*224*	*13*	*14*	*113*	*87*	*15*	*1*	*145*	*27*
	Dishin Tola		*19*	*19*	*89*	*45*	*44*	2	2	*39*	*38*	*3*	..	*27*	*7*
	Vishesharaba		*27*	*27*	*123*	*65*	*58*	*4*	*3*	*56*	*52*	*4*	..	*29*	*9*
710	Bangawan	1,764.05	642	685	2,215	1,355	860	109	102	516	425	468	198	831	51
	Kal Dafai		*196*	*196*	*523*	*279*	*244*	*11*	*7*	*172*	*156*	*41*	*6*	*148*	*12*
	Manejar Bengloline		*17*	*17*	*75*	*43*	*32*	*5*	*5*	*2*	*1*	*20*	*10*	*20*	*1*

SOHAGPUR TAHSIL

WORKERS																						
I		II		III		IV		V(a)		V(b)		VI		VII		VIII		IX		X Non-Workers		L.C. No.
M	F	M	F	M	F	M	F	M	F	M	F	M	F	M	F	M	F	M	F	M	F	
17	18	19	20	21	22	23	24	25	26	27	28	29	30	31	32	33	34	35	36	37	38	1
60	*2*	*5*	..	*1*	..	*1*	..	*117*	*19*	*14*	*9*	..	..	*1*	..	..	..	*12*	*3*	*75*	*142*	
28	*2*	*2*	2	*9*	..	*1*	..	..	..	..	..	..	..	*63*	2	*6*	..	*89*	*10*	*321*	*508*	
18	1	42	2	..	..	..	..	..	..	11	..	..	..	3	..	..	..	162	2	162	324	691
..	..	*1*	..	..	..	..	..	..	..	..	..	..	..	..	..	..	..	*15*	..	*12*	*24*	
18	*1*	*41*	*2*	..	..	..	..	..	..	*11*	..	..	..	*3*	..	..	..	*147*	*2*	*150*	*300*	
94	1	10	1	..	..	4	..	..	..	..	..	..	..	1	..	..	..	7	..	54	154	692
9	..	*1*	*1*	..	..	..	..	..	..	..	..	..	..	*1*	..	..	..	..	..	*3*	*19*	
85	*1*	*9*	..	..	..	*4*	..	..	..	..	..	..	..	..	..	..	..	*7*	..	*51*	*135*	
22	..	2	..	1	..	1	..	..	..	..	..	..	..	..	..	..	..	1	..	16	51	693
48	1	1	..	..	..	..	..	..	..	..	..	..	..	..	..	..	..	..	..	24	74	694
76	1	22	40	..	..	..	..	2	..	..	..	..	..	..	..	..	..	1	..	24	96	695
244	10	52	34	..	..	1	..	7	..	..	..	..	..	1	..	..	..	29	..	179	477	696
139	10	29	19	3	..	..	..	1	..	..	..	..	..	1	..	..	..	2	..	100	251	697
64	*1*	*7*	*4*	..	..	..	..	*3*	..	..	..	..	..	..	..	..	..	..	..	*50*	*108*	*698*
59	..	*7*	*4*	..	..	..	..	*2*	..	..	..	..	..	..	..	..	..	..	..	*48*	*103*	
5	*1*	..	..	..	..	..	..	*1*	..	..	..	..	..	..	..	..	..	..	..	*2*	*5*	
61	..	6	15	..	..	..	..	..	..	..	..	..	..	..	..	..	..	..	..	31	91	699
200	7	44	62	3	1	..	..	..	..	25	12	..	..	..	..	..	..	10	..	146	359	700
187	*6*	*37*	*50*	*3*	*1*	..	..	..	..	*25*	*11*	..	..	..	..	..	..	*8*	..	*133*	*328*	
13	*1*	*7*	*12*	..	..	..	..	..	..	..	*1*	..	..	..	..	..	..	*2*	..	*13*	*31*	
78	4	42	57	2	..	2	..	5	..	..	..	..	..	1	..	..	..	3	..	73	141	701
137	6	120	173	1	..	..	..	2	..	..	..	..	..	..	..	1	..	5	..	140	185	702
69	*4*	*59*	*83*	*1*	..	..	..	..	..	..	..	..	..	..	..	..	..	*4*	..	*72*	*103*	
26	*2*	*20*	*27*	..	..	..	..	*2*	..	..	..	..	..	..	..	*1*	..	..	..	*26*	*49*	
42	..	*41*	*63*	..	..	..	..	..	..	..	..	..	..	..	..	..	..	*1*	..	*42*	*33*	
252	9	40	1	..	..	3	..	15	..	..	..	..	..	2	..	..	..	9	..	173	466	703
77	*1*	..	..	..	..	*1*	..	..	..	..	..	..	..	*1*	..	..	..	*9*	..	*42*	*121*	
20	*2*	*31*	*1*	..	..	..	..	*2*	..	..	..	..	..	..	..	..	..	..	..	*47*	*86*	
70	*5*	*9*	..	..	..	*2*	..	*11*	..	..	..	..	..	..	..	..	..	..	..	*46*	*129*	
85	*1*	..	..	..	..	..	..	*2*	..	..	..	..	..	*1*	..	..	..	..	..	*38*	*130*	
194	1	23	10	..	..	4	..	5	..	..	..	..	..	1	..	..	..	12	1	116	337	704
118	10	20	13	..	..	..	..	3	..	..	..	..	..	..	..	..	..	11	..	148	287	705
97	*10*	*13*	*11*	..	..	..	..	*3*	..	..	..	..	..	..	..	..	..	*11*	..	*95*	*213*	
21	..	*7*	*2*	..	..	..	..	..	..	..	..	..	..	..	..	..	..	..	..	*53*	*74*	
147	8	129	2	2	..	6	..	14	..	..	..	..	..	1	..	..	..	7	..	145	454	706
118	*5*	*101*	*2*	*1*	..	*6*	..	*1*	..	..	..	..	..	*1*	..	..	..	*5*	..	*105*	*343*	
5	*1*	*4*	..	..	..	..	..	*6*	..	..	..	..	..	..	..	..	..	..	..	*15*	*35*	
24	*2*	*24*	..	*1*	..	..	..	*7*	..	..	..	..	..	..	..	..	..	*2*	..	*25*	*76*	
25	..	1	..	1	..	3	..	..	..	..	..	..	..	..	..	..	..	1	..	16	47	707
38	..	9	5	1	..	3	..	..	..	..	..	..	..	..	..	..	..	2	..	30	81	708
104	5	49	2	..	2	315	70	15	4	7	..	84	8	9	2	..	..	119	8	466	922	709
65	*5*	*3*	..	..	..	*12*	*5*	*6*	..	*1*	..	..	..	..	..	..	..	*13*	*1*	*63*	*146*	
1	..	..	..	..	..	*43*	*24*	..	..	*1*	..	..	..	*3*	..	..	..	*12*	*3*	*53*	*95*	
1	..	*1*	..	..	..	..	..	*1*	..	1	..	*84*	*8*	..	..	..	..	*2*	..	*33*	*101*	
..	..	..	..	..	..	*7*	..	..	..	..	..	..	..	..	..	..	..	..	..	*8*	*10*	
..	..	..	..	..	..	*68*	*2*	..	..	*4*	..	..	..	*4*	*2*	..	..	*83*	*2*	*87*	*161*	
19	..	*18*	..	..	..	*38*	*4*	*1*	..	..	..	..	..	*1*	..	..	..	*8*	*2*	*58*	*126*	
13	..	*21*	..	..	*2*	*103*	*21*	*6*	*4*	..	..	..	..	*1*	..	..	..	*1*	..	*110*	*197*	
5	..	*5*	*2*	..	..	*16*	*5*	*1*	..	..	..	..	..	..	..	..	..	..	..	*18*	*37*	
..	..	*1*	..	..	..	*28*	*9*	..	..	..	..	..	..	..	..	..	..	..	..	*36*	*49*	
9	..	83	22	1	..	677	21	4	..	1	1	..	..	10	..	..	..	46	7	524	809	710
7	..	*24*	..	..	..	*104*	*12*	..	..	..	..	..	..	*3*	..	..	..	*10*	..	*131*	*232*	
..	..	..	..	..	..	*13*	..	..	..	..	..	..	..	..	..	..	..	*7*	*1*	*23*	*31*	

PRIMARY CENSUS ABSTRACT

L.C. No.	Name of Village Town/Ward/ Urban Block	Area of village in Acres and of Town/ Ward in Km²	Occupied residential houses	No. of Households	Total Population (including institutional and houseless population)			Scheduled Castes		Scheduled Tribes		Literate and educated persons		(I-IX) Total Workers	
					P	M	F	M	F	M	F	M	F	M	F
1	2	3	4	5	6	7	8	9	10	11	12	13	14	15	16
	Babuline		*50*	*50*	*231*	*138*	*93*	*4*	*3*	*14*	*7*	*92*	*58*	*63*	*1*
	Dhawada		*254*	*265*	*926*	*627*	*299*	*70*	*80*	*200*	*150*	*227*	*104*	*439*	*14*
	Naya Dhawada		*51*	*57*	*163*	*103*	*60*	*5*	..	*16*	*6*	*59*	*17*	*62*	..
	Khapada Dafai		*20*	*25*	*68*	*43*	*25*	*12*	*6*	*10*	*5*	*12*	..	*27*	..
	Baiga Dafai		*8*	*13*	*35*	*23*	*12*	*2*	*1*	*4*	*6*	*13*	*3*	*13*	*1*
	Saiding Dafai		*28*	*36*	*94*	*48*	*46*	..	..	*48*	*46*	*3*	..	*32*	*22*
	Vijadhodh		*18*	*26*	*100*	*51*	*49*	..	..	*50*	*48*	*1*	..	*27*	..
711	Bhal Mudi	476.22	34	40	264	128	136	..	..	28	36	50	40	86	..
712	Dumar Kachhar	2,458.27	56	61	216	126	90	..	..	89	58	2	..	85	6
	Emak line kalari		*8*	*8*	*15*	*9*	*6*	..	..	*3*	*3*	*2*	..	*9*	..
	Bhukbhuka		*18*	*19*	*50*	*34*	*16*	..	..	*31*	*13*	..	..	*20*	..
	Dumar kachhar		*30*	*34*	*151*	*83*	*68*	..	..	*55*	*42*	..	..	*56*	*6*
713	Malga	5,984.06	221	259	1,279	637	642	75	77	84	81	195	53	390	88
	Patera Tola		*127*	*156*	*667*	*327*	*340*	*75*	*77*	*64*	*62*	*114*	*39*	*205*	*12*
	Malga		*94*	*103*	*612*	*310*	*302*	..	..	*20*	*19*	*81*	*14*	*185*	*76*
714	Bartarai	402.97	121	125	565	278	287	..	..	136	103	53	8	182	37
715	Padripani	366.99	..	..	..	Uninhabited		..	..	..	..	..	..	..	..
716	Bhathi Sarai	2,332.21	40	48	202	99	103	12	14	19	21	22	12	59	42
	Gul Tola		*22*	*30*	*126*	*59*	*67*	*12*	*14*	*19*	*21*	*18*	*10*	*36*	*36*
	Vichaki Tola		*7*	*7*	*26*	*15*	*11*	..	..	..	..	*4*	*2*	*8*	*4*
	Chhapara Tola		*11*	*11*	*50*	*25*	*25*	..	..	..	..	..	..	*15*	*2*
717	Tanki	2,290.50	86	100	520	252	268	38	43	80	78	30	17	138	80
	Tanki Tola		*18*	*24*	*114*	*53*	*61*	*10*	*12*	*5*	*3*	*7*	*3*	*24*	*9*
	Fulwari Tola		*37*	*43*	*251*	*123*	*128*	*23*	*25*	*29*	*27*	*15*	*12*	*69*	*40*
	Darra Tola		*13*	*15*	*72*	*36*	*36*	..	..	*36*	*36*	*4*	..	*22*	*14*
			18	*18*	*83*	*40*	*43*	*5*	*6*	*10*	*12*	*4*	*2*	*23*	*17*
718	Jamudi	1,333.89	91	115	495	243	252	10	10	15	20	80	15	162	70
719	Ura	1,592.33	180	208	818	412	406	43	58	151	152	130	101	259	30
	Bag Tola		*66*	*77*	*324*	*168*	*156*	*30*	*35*	*45*	*55*	*27*	*13*	*103*	*3*
	Majh Toliya		*53*	*65*	*240*	*117*	*123*	*13*	*23*	*40*	*40*	*53*	*43*	*74*	*17*
	Saraiha Tola		*58*	*62*	*220*	*106*	*114*	..	..	*56*	*54*	*50*	*45*	*69*	*8*
	Jalda Tola		*3*	*4*	*34*	*21*	*13*	..	..	*10*	*3*	..	..	*13*	*2*
720	Khodri	1,408.11	151	196	780	399	381	73	63	81	77	85	13	268	88
721	Harrai	668.45	74	80	469	250	219	54	47	44	45	95	18	154	2
	Bada Tola		*56*	*59*	*375*	*204*	*171*	*21*	*13*	*33*	*35*	*87*	*18*	*118*	*1*
	Semariha Tola		*18*	*21*	*94*	*46*	*48*	*33*	*34*	*11*	*10*	*8*	..	*36*	*1*
722	Fulkona	2,653.06	149	186	770	380	390	122	105	142	175	57	2	243	123
	Uhari Tola		*17*	*21*	*104*	*60*	*44*	*50*	*37*	..	..	*20*	..	*32*	*10*
	Mauhari Tola		*15*	*18*	*70*	*37*	*33*	*24*	*21*	*10*	*13*	*3*	..	*20*	*15*
	Fulkona Tola		*52*	*68*	*260*	*130*	*130*	*33*	*31*	*38*	*45*	*23*	*1*	*88*	*30*
	Fulwari Tola		*27*	*39*	*154*	*64*	*90*	*2*	*3*	*50*	*65*	*7*	..	*44*	*33*
	Chhalka Tola		*28*	*30*	*135*	*66*	*69*	*13*	*13*	*24*	*28*	*4*	*1*	*43*	*23*
	Sauniya		*10*	*10*	*47*	*23*	*24*	..	..	*20*	*24*	..	..	*16*	*12*
723	Dadai Bahra	665.01	53	64	262	127	135	7	9	109	115	3	..	82	..
724	Dhanoli	902.96	44	44	179	93	86	..	..	11	12	12	7	48	...
725	Majholi	833.08	57	58	280	132	148	5	7	11	10	25	10	65	6
726	Sohi Belha	1,667.98	125	144	649	328	321	15	14	90	88	58	6	215	20
	Samni Tola		*32*	*35*	*132*	*67*	*65*	..	..	*56*	*53*	*5*	..	*49*	*3*
	Sohi Belaha		*93*	*109*	*517*	*261*	*256*	*15*	*14*	*34*	*35*	*53*	*6*	*166*	*17*
727	Payari	1,428.22	210	265	1,110	554	556	43	35	71	74	116	8	377	41
728	Kohka	1,165.91	103	133	560	278	282	12	19	145	151	47	..	189	118
	Kurkuti Tola		*21*	*28*	*124*	*59*	*65*	..	..	*53*	*60*	*2*	..	*34*	*36*
	Kuhaka		*82*	*105*	*436*	*219*	*217*	*12*	*19*	*92*	*91*	*45*	..	*155*	*82*

SOHAGPUR TAHSIL

WORKERS																					
I		II		III		IV		V(a)		V(b)		VI		VII		VIII		IX		X Non-Workers		L.C. N.
M	F	M	F	M	F	M	F	M	F	M	F	M	F	M	F	M	F	M	F	M	F	
17	18	19	20	21	22	23	24	25	26	27	28	29	30	31	32	33	34	35	36	37	38	1
1	..	..	..	..	..	*56*	..	..	..	..	..	..	..	..	..	..	..	*6*	*1*	*75*	*92*	
1	..	*1*	..	*1*	..	*410*	*8*	*3*	..	*1*	*1*	..	..	*7*	..	..	..	*15*	*5*	*188*	*285*	
..	..	..	..	..	..	*62*	..	..	..	..	..	..	..	..	..	..	..	..	..	*41*	*60*	
..	..	..	..	..	..	*24*	..	..	..	..	..	..	..	..	..	..	..	*3*	..	*16*	*25*	
..	..	..	..	..	..	*8*	*1*	..	..	..	..	..	..	..	..	..	..	*5*	..	*10*	*11*	
..	..	*31*	*22*	..	..	..	..	*1*	..	..	..	..	..	..	..	..	..	..	..	*16*	*24*	
..	..	*27*	..	..	..	..	..	..	..	..	..	..	..	..	..	..	..	..	..	*24*	*49*	
78	..	8	..	..	..	..	..	..	..	..	..	..	..	..	..	..	..	..	..	42	136	711
33	..	22	6	..	..	9	..	..	..	..	..	19	..	..	..	..	..	2	..	41	84	712
..	..	..	..	..	..	*9*	..	..	..	..	..	..	..	..	..	..	..	..	..	..	*6*	
..	..	..	..	..	..	..	..	..	..	..	..	*18*	..	..	..	..	..	*2*	..	*14*	*16*	
33	..	*22*	*6*	..	..	..	..	..	..	..	..	*1*	..	..	..	..	..	..	..	*27*	*62*	
83	6	265	81	..	..	20	..	1	..	..	..	..	..	5	..	..	..	16	1	247	554	713
15	*2*	*173*	*9*	..	..	..	..	*1*	..	..	..	..	..	*4*	..	..	..	*12*	*1*	*122*	*328*	
68	*4*	*92*	*72*	..	..	*20*	..	..	..	..	..	..	..	*1*	..	..	..	*4*	..	*125*	*226*	
138	11	26	26	..	..	17	..	..	..	..	..	..	..	..	..	..	..	1	..	96	250	714
..	..	..	..	..	..	..	..	..	Uninhabited			..	..	..	..	..	..	..	..	..	..	715
18	3	33	35	3	..	..	..	5	4	..	..	..	..	..	..	..	..	..	..	40	61	716
3	*1*	*28*	*31*	..	..	..	..	*5*	*4*	..	..	..	..	..	..	..	..	..	..	*23*	*31*	
5	..	*3*	*4*	..	..	..	..	..	..	..	..	..	..	..	..	..	..	..	..	*7*	*7*	
10	*2*	*2*	..	*3*	..	..	..	..	..	..	..	..	..	..	..	..	..	..	..	*10*	*23*	
116	42	9	30	..	..	..	..	11	8	..	..	..	..	..	..	..	..	2	..	114	188	717
19	*3*	*3*	*6*	..	..	..	..	..	..	..	..	..	..	..	..	..	..	*2*	..	*29*	*52*	
64	*17*	*4*	*23*	..	..	..	..	*1*	..	..	..	..	..	..	..	..	..	..	..	*54*	*88*	
20	*14*	*2*	..	..	..	..	..	..	..	..	..	..	..	..	..	..	..	..	..	*14*	*22*	
13	*8*	..	*1*	..	..	..	..	*10*	*8*	..	..	..	..	..	..	..	..	..	..	*17*	*26*	
60	1	98	69	..	..	1	..	1	..	..	..	..	..	..	..	..	..	2	..	81	182	718
148	1	102	29	5	..	1	..	*1*	..	..	..	..	..	..	..	..	..	2	..	153	376	719
57	..	*44*	*3*	..	..	*1*	..	..	..	..	..	..	..	..	..	..	..	..	..	*65*	*153*	
42	..	*29*	*17*	*2*	..	..	..	..	..	..	..	..	..	..	..	..	..	*1*	..	*43*	*106*	
45	*1*	*21*	*7*	*3*	..	..	..	..	..	..	..	..	..	..	..	..	..	..	..	*37*	*106*	
4	..	*8*	*2*	..	..	..	..	*1*	..	..	..	..	..	..	..	..	..	..	..	*8*	*11*	
168	16	83	70	..	..	9	1	..	..	..	..	..	..	1	1	..	..	7	..	131	293	720
105	..	15	1	..	..	21	..	1	..	5	..	..	..	2	..	..	..	5	1	96	217	721
80	..	*7*	..	..	..	*19*	..	..	..	*5*	..	..	..	2	..	..	..	*5*	*1*	*86*	*170*	
25	..	*8*	*1*	..	..	*2*	..	*1*	..	..	..	..	..	..	..	..	..	..	..	*10*	*47*	
166	13	61	110	2	..	13	..	1	..	..	..	..	..	..	..	..	..	..	..	137	267	722
25	*2*	*6*	*8*	*1*	..	..	..	..	..	..	..	..	..	..	..	..	..	..	..	*28*	*34*	
9	..	*7*	*15*	..	..	*4*	..	..	..	..	..	..	..	..	..	..	..	..	..	*17*	*18*	
65	*5*	*20*	*25*	*1*	..	*2*	..	..	..	..	..	..	..	..	..	..	..	..	..	*42*	*100*	
30	*4*	*10*	*29*	..	..	*3*	..	*1*	..	..	..	..	..	..	..	..	..	..	..	*20*	*57*	
32	*2*	*11*	*21*	..	..	..	..	..	..	..	..	..	..	..	..	..	..	..	..	*23*	*46*	
5	..	7	*12*	..	..	*4*	..	..	..	..	..	..	..	..	..	..	..	..	..	7	*12*	
81	..	..	..	..	..	..	..	..	..	..	..	..	..	..	..	..	..	1	..	45	135	723
42	..	6	..	..	..	..	..	..	..	..	..	..	..	..	..	..	..	..	..	45	86	724
48	3	14	3	.	..	..	..	..	..	..	..	..	..	1	..	..	..	2	..	67	142	725
163	5	27	15	..	..	17	..	3	..	..	..	..	..	2	..	..	..	3	..	113	301	726
45	*3*	*2*	..	..	..	*2*	..	..	..	..	..	..	..	..	..	..	..	..	..	*18*	*62*	
118	*2*	*25*	*15*	..	..	*15*	..	*3*	..	..	..	..	..	*2*	..	..	..	*3*	..	*95*	*239*	
270	17	36	22	..	..	37	..	10	1	..	..	..	..	3	..	..	..	21	1	177	515	727
147	9	18	109	1	..	19	..	..	..	..	..	..	..	3	..	..	..	1	..	89	164	728
29	*5*	*5*	*31*	..	..	..	..	..	..	..	..	..	..	..	..	..	..	..	..	*25*	*29*	
118	*4*	*13*	*78*	*1*	..	*19*	..	..	..	..	..	..	..	*3*	..	..	..	*1*	..	*64*	*135*	

PRIMARY CENSUS ABSTRACT

L.C. No.	Name of Village/ Town/Ward/ Urban Block	Area of village in Acres and of Town/ Ward in Km²	Occupied residential house	No. of Households	Total Population (including institutional and houseless population)			Scheduled Castes		Scheduled Tribes		Literate and educated persons		(I-IX) Total Workers	
					P	M	F	M	F	M	F	M	F	M	F
1	2	3	4	5	6	7	8	8	9	11	12	13	14	15	16
729	Nimaha	2,114.14	171	190	878	443	435	..	..	404	412	68	1	280	78
	Jharauli Tola		*19*	*21*	*83*	*48*	*40*	..	..	*46*	*38*	*4*	..	*27*	*3*
	Nimaha		*152*	*169*	*790*	*395*	*395*	..	..	*358*	*374*	*64*	*1*	*253*	*75*
730	Awadad	1,143.11	163	181	964	461	503	139	158	64	65	86	16	302	40
	Timki Tola		*45*	*51*	*247*	*119*	*128*	..	..	*4*	*9*	*17*	*1*	*81*	*6*
	Amadand		*118*	*130*	*717*	*342*	*375*	*139*	*158*	*60*	*56*	*69*	*15*	*221*	*34*
731	Bhad	1,929.53	240	274	1,208	593	615	91	114	150	150	242	205	376	69
	Bhad		*151*	*171*	*757*	*373*	*384*	*73*	*84*	*100*	*100*	*160*	*134*	*240*	*31*
	Bharri Tola		*44*	*55*	*224*	*112*	*112*	*10*	*10*	*30*	*30*	*42*	*32*	*61*	*9*
	Kakariha Tola		*45*	*48*	*227*	*108*	*119*	*8*	*20*	*20*	*20*	*40*	*39*	*75*	*29*
732	Bhalwahi	623.41	39	39	170	83	87	..	..	63	69	20	1	50	7
733	Chokan	1,959.53	156	173	840	436	404	53	62	93	86	150	19	240	33
	Chokan		*56*	*64*	*325*	*174*	*151*	*4*	*3*	*18*	*15*	*75*	*12*	*76*	*6*
	Sagara Tola		*100*	*109*	*515*	*262*	*253*	*49*	*59*	*75*	*71*	*75*	*7*	*164*	*27*
734	Bhelwa Tola	612.53	50	53	287	141	146	..	..	95	95	37	8	89	18
	Bhelwa Tola		*27*	*29*	*164*	*81*	*83*	..	..	*80*	*82*	*21*	*4*	*55*	*14*
	Tikuri Tola		*23*	*24*	*123*	*60*	*63*	..	..	*15*	*13*	*16*	*4*	*34*	*4*
735	Shikarpur	1,448.45	123	155	681	344	337	10	13	135	129	59	4	227	14
	Shikarpur		*91*	*119*	*501*	*254*	*247*	*4*	*8*	*102*	*96*	*50*	*3*	*172*	*12*
	Tilman Tola		*32*	*36*	*180*	*90*	*90*	6	*5*	*33*	*33*	*9*	*1*	*55*	*2*
736	Bagdumara	1,141.45	73	92	409	195	214	..	..	133	145	25	2	138	66
737	Chhidmidi	1,014.07	44	62	346	173	173	8	9	161	161	19	4	104	54
	Chhidmidi		*35*	*53*	*308*	*154*	*154*	*1*	*3*	*149*	*148*	*19*	*4*	*95*	*50*
	Mahar Tola		*9*	*9*	*38*	*19*	*19*	*7*	*6*	*12*	*13*	..	..	*9*	*4*
738	Badi Khar	867.26	39	52	259	129	130	..	..	62	73	2	..	83	42
739	Darsagar	1,939.84	165	199	964	482	482	22	27	301	265	110	11	343	187
740	Gambhirwa Tola	1,141.19	73	89	424	207	217	..	..	176	183	24	6	129	17
741	Pondi	1,094.54	262	331	1,451	701	750	12	12	27	45	147	3	475	101
	Bharri Tola		*18*	*21*	*95*	*47*	*48*	..	..	..	..	*16*	..	*32*	*10*
	Pondi		*244*	*310*	*1,356*	*654*	*702*	*12*	*12*	*27*	*45*	*131*	*3*	*443*	*91*
742	Majhtoliya No. 1	47.35	5	5	28	17	11	..	..	..	..	2	..	10	..
743	Majhtoliya No. 2	7.53	..	..	Uninhabited			..	..	..	..	..	..	..	..
744	Chodi	1,525.92	201	252	1,105	557	548	30	35	174	162	146	51	375	29
	Chodi		*163*	*198*	*831*	*409*	*422*	*30*	*35*	*125*	*123*	*130*	*50*	*283*	*16*
	Bharra Tola		*26*	*37*	*186*	*99*	*87*	..	..	..	..	*11*	*1*	*63*	*3*
	Poha Tola		*12*	*17*	*88*	*49*	*39*	..	..	*49*	*39*	*5*	..	*29*	*10*
745	Barbaspur	2,160.40	49	63	291	148	143	72	69	47	45	12	7	105	21
	Barbaspur		*34*	*47*	*233*	*116*	*117*	*63*	*63*	*34*	*34*	*10*	*7*	*84*	*19*
	Kudari Tola		*10*	*11*	*37*	*21*	*16*	9	*6*	*12*	*10*	*1*	..	*14*	*2*
	Muski Tola		*5*	*5*	*21*	*11*	*10*	..	..	*1*	*1*	*1*	..	*7*	..
746	Pipariya	916.27	..	..	Uninhabited			..	..	..	..	..	..	..	..
747	Badra	2,201.66	393	443	1,688	898	790	260	224	258	254	232	32	534	75
	Badra		*210*	*249*	*1,119*	*571*	*548*	*242*	*215*	*136*	*143*	*136*	*25*	*359*	*75*
	Kalari		*183*	*194*	*569*	*327*	*242*	*18*	*9*	*122*	*111*	*96*	*7*	*175*	..
748	Kusiyara	445.45	52	53	250	127	123	..	..	104	104	26	..	77	5
749	Jamuna	1,479.63	526	527	2,038	1,126	912	141	119	291	306	458	111	704	100
	Jamuna		*20*	*21*	*571*	*279*	*292*	*28*	*19*	*205*	*225*	*47*	*13*	*179*	*94*
	Rajahar		*21*	*21*	*25*	*9*	*16*	*2*	*11*	..	..	*5*	*1*	*9*	*4*
	Kalari No. 2 Stop		*246*	*246*	*692*	*396*	*296*	*68*	*59*	*52*	*51*	*157*	*17*	*253*	*1*
	Mains		*239*	*239*	*750*	*442*	*308*	*43*	*30*	*34*	*30*	*249*	*80*	*263*	*1*
750	Kotmi	1,409.62	47	58	265	129	136	15	16	11	11	30	20	75	70
	Godan Tola		*34*	*42*	*191*	*95*	*96*	*15*	*16*	*10*	*10*	*30*	*20*	*56*	*52*

SOHAGPUR TAHSIL

WORKERS																						
I		II		III		IV		V(a)		V(b)		VI		VII		VIII		IX		X Non-Workers		L.C. No.
M	F	M	F	M	F	M	F	M	F	M	F	M	F	M	F	M	F	M	F	M	F	
17	18	19	20	21	22	23	24	25	26	27	28	29	30	31	32	33	34	35	36	37	38	1
193	8	69	70	2	..	..	..	..	..	1	..	1	..	10	..	..	..	4	..	163	357	729
9	*1*	*15*	*2*	*2*	..	..	..	..	..	*1*	..	..	..	..	..	..	..	..	..	*21*	*37*	
184	*7*	*54*	*68*	..	..	..	..	..	..	..	..	*1*	..	*10*	..	..	..	*4*	..	*142*	*320*	
184	6	72	34	4	..	23	..	4	..	2	..	..	..	11	..	..	..	2	..	159	463	730
73	*2*	*2*	*4*	..	..	*6*	..	..	..	..	..	..	..	..	..	..	..	..	..	*38*	*122*	
111	*4*	*70*	*30*	*4*	..	*17*	..	*4*	..	*2*	..	..	..	*11*	..	..	..	*2*	..	*121*	*341*	
222	15	103	53	..	..	23	..	21	..	..	..	..	..	3	1	..	..	4	..	217	546	731
138	*8*	*61*	*23*	..	..	*18*	..	*16*	..	..	..	..	..	*3*	..	..	..	*4*	..	*133*	*353*	
47	*4*	*8*	*5*	..	..	*1*	..	*5*	..	..	..	..	..	..	..	..	..	..	..	*51*	*103*	
37	*3*	*34*	*25*	..	..	*4*	..	..	..	..	..	..	..	..	*1*	..	..	..	..	*33*	*90*	
30	5	20	2	..	..	..	..	..	..	..	..	..	..	..	..	..	..	..	..	33	80	732
142	9	87	24	1	..	..	..	2	..	..	..	..	..	..	..	..	..	8	..	196	371	733
48	*4*	*22*	*2*	*1*	..	..	..	*2*	..	..	..	..	..	..	..	..	..	*3*	..	*98*	*145*	
94	*5*	*65*	*22*	..	..	..	..	..	..	..	..	..	..	..	..	..	..	*5*	..	*98*	*226*	
45	1	43	17	..	..	..	..	..	..	..	..	..	..	..	..	..	..	1	..	52	128	734
24	*1*	*30*	*13*	..	..	..	..	..	..	..	..	..	..	..	..	..	..	*1*	..	*26*	*69*	
21	..	*13*	*4*	..	..	..	..	..	..	..	..	..	..	..	..	..	..	..	..	*26*	*59*	
180	7	31	5	..	..	8	..	5	2	..	..	..	..	..	..	..	..	3	..	117	323	735
140	*7*	*23*	*5*	..	..	*6*	..	*1*	..	..	..	..	..	..	..	..	..	*2*	..	*82*	*235*	
40	..	*8*	..	..	..	*2*	..	*4*	*2*	..	..	..	..	..	..	..	..	*1*	..	*35*	*88*	
118	3	16	63	..	..	1	..	3	..	..	..	..	..	..	..	..	..	..	..	57	148	736
80	2	18	51	..	..	1	1	4	..	..	..	..	..	..	..	..	..	1	..	69	119	737
75	*1*	*18*	*49*	..	..	..	..	*1*	..	..	..	..	..	..	..	..	..	*1*	..	*59*	*104*	
5	*1*	..	*2*	..	..	*1*	*1*	*3*	..	..	..	..	..	..	..	..	..	..	..	*10*	*15*	
38	4	44	38	..	..	..	..	..	..	..	..	..	..	..	..	..	..	1	..	46	88	738
198	101	103	84	..	..	32	..	7	1	..	..	..	..	1	1	..	..	2	..	139	295	739
111	6	10	11	1	..	..	..	4	..	..	..	..	..	..	..	..	..	3	..	78	200	740
414	47	27	53	6	..	8	..	5	..	..	..	..	..	1	1	..	..	14	..	226	649	741
21	..	*11*	*10*	..	..	..	..	..	..	..	..	..	..	..	..	..	..	..	..	*15*	*38*	
393	*47*	*16*	*43*	*6*	..	*8*	..	*5*	..	..	..	..	..	*1*	*1*	..	..	*14*	..	*211*	*611*	
9	..	..	..	..	..	..	..	1	..	..	..	..	..	..	..	..	..	..	..	7	11	742
..	..	..	..	..	..	..	..	Uninhabited		..	..	..	..	..	..	..	..	..	..	..	..	743
312	17	23	7	3	4	15	..	14	..	..	..	..	..	..	..	3	..	5	1	182	519	744
234	*11*	*18*	*4*	..	..	*9*	..	*14*	..	..	..	..	..	..	..	*3*	..	*5*	*1*	*126*	*406*	
52	*2*	*5*	*1*	..	..	*6*	..	..	..	..	..	..	..	..	..	..	..	..	..	*36*	*84*	
26	*4*	..	*2*	*3*	*4*	..	..	..	..	..	..	..	..	..	..	..	..	..	..	*20*	*29*	
42	9	28	11	..	..	4	..	29	..	..	..	..	..	..	..	..	..	2	1	43	122	745
31	*8*	*24*	*10*	..	..	*2*	..	*25*	..	..	..	..	..	..	..	..	..	*2*	*1*	*32*	*98*	
8	*1*	*2*	*1*	..	..	..	..	*4*	..	..	..	..	..	..	..	..	..	..	..	*7*	*14*	
3	..	*2*	..	..	..	*2*	..	..	..	..	..	..	..	..	..	..	..	..	..	*4*	*10*	
..	..	..	..	..	..	..	..	Uninhabited		..	..	..	..	..	..	..	..	..	..	..	..	746
171	5	116	66	..	..	236	4	2	..	2	..	..	..	4	..	..	..	3	..	364	715	747
168	*5*	*114*	*66*	..	..	*69*	*4*	*2*	..	*2*	..	..	..	*1*	..	..	..	*3*	..	*212*	*473*	
3	..	*2*	..	..	..	*167*	..	..	..	..	..	..	..	*3*	..	..	..	..	..	*152*	*242*	
40	2	10	3	..	..	20	..	..	..	..	..	..	..	..	..	..	..	7	..	50	118	748
126	4	16	86	2	..	526	9	12	1	1	..	..	..	9	..	..	..	12	..	422	812	749
119	*3*	*14*	*83*	..	..	*27*	*8*	*7*	..	*1*	..	..	..	*6*	..	..	..	*5*	..	*100*	*198*	
..	*1*	*1*	*3*	..	..	..	..	*4*	..	..	..	..	..	*2*	..	..	..	*2*	..	..	*12*	
3	..	..	..	..	..	*244*	*1*	..	..	..	..	..	..	*1*	..	..	..	*5*	..	*143*	*295*	
4	..	*1*	..	*2*	..	*255*	..	*1*	*1*	..	..	..	..	..	..	..	..	..	..	*179*	*307*	
68	63	7	7	..	..	..	..	..	..	..	..	..	..	..	..	..	..	..	..	54	66	750
50	*45*	*6*	*7*	..	..	..	..	..	..	..	..	..	..	..	..	..	..	..	..	*39*	*44*	

PRIMARY CENSUS ABSTRACT

L.C. No.	Name of Village/ Town/Ward/ Urban Block	Area of village in Acres and of Town/ Ward in Km²	Occupied residential house	No. of Households	Total Population (including institutional and houseless population)			Scheduled Castes		Scheduled Tribes		Literate and educated persons		(I-IX) Total Workers	
					P	M	F	M	F	M	F	M	F	M	F
1	2	3	4	5	6	7	8	9	10	11	12	13	14	15	16
	Aharan Tola		*13*	*16*	*74*	*34*	*40*	..	..	*1*	*1*	..	..	*19*	*18*
751	Padaur	3,156.29	195	279	1,186	599	587	76	80	164	184	169	58	405	184
	Dhihai Tola		*8*	*8*	*38*	*17*	*21*	..	..	*2*	*3*	*6*	*3*	*11*	*3*
	Khaltoliyan Tola		*20*	*34*	*176*	*84*	*92*	*20*	*26*	*61*	*64*	*24*	*4*	*61*	*41*
	Baheran Tola		*17*	*22*	*101*	*57*	*44*	*17*	*14*	*20*	*10*	*10*	*8*	*31*	*11*
	Padaur		*67*	*97*	*415*	*206*	*209*	*25*	*30*	*45*	55	*42*	*10*	*133*	*92*
	Muda Tola		*62*	*88*	*333*	*171*	*162*	..	..	*26*	*33*	*58*	*13*	*126*	*16*
	Baigan Tola		*21*	*30*	*123*	*64*	*59*	*14*	*10*	*10*	*19*	*29*	*20*	*43*	*21*
752	Latar	3,321.69	206	245	1,071	547	524	127	127	121	114	127	139	342	137
	Nava Tola		*8*	*9*	*42*	*23*	*19*	*5*	*4*	*8*	*5*	*5*	*4*	*12*	*3*
	Sikara Tola		*8*	*10*	*34*	*16*	*18*	..	..	..	..	*8*	*8*	*12*	*8*
	Lahar		*190*	*226*	*995*	*508*	*487*	*122*	*123*	*113*	*109*	*114*	*127*	*318*	*126*
753	Harad	2,571.29	182	301	965	524	441	15	15	283	303	108	10	402	293
754	Chhohri	2,041.46	143	181	756	387	369	85	77	146	141	140	38	244	15
	Chhohri		*28*	*30*	*127*	*68*	*59*	*8*	*9*	*10*	*10*	*25*	*15*	*32*	..
	Harri Tola		*86*	*120*	*508*	*253*	*255*	*61*	*53*	*126*	*121*	*85*	*4*	*172*	*8*
	Man Toliya		*29*	*31*	*121*	*66*	*55*	*16*	*15*	*10*	*10*	*30*	*19*	*40*	*7*
755	Parasi	1,304.99	109	141	625	311	314	29	30	254	257	56	1	212	120
756	Majhtoliya	111.25	..	..	..	..	Uninhabited	..	..	..	..	..	..	..	..
757	Kikri Pondi	1,638.63	126	180	803	396	407	8	13	299	307	27	3	288	50
	Kikri Pondi		*109*	*162*	*730*	*363*	*367*	*8*	*13*	*273*	*277*	*26*	*3*	*262*	*42*
	Chhidahai Tola		*6*	*7*	*22*	*9*	*13*	..	..	*3*	*7*	..	..	*6*	*5*
	Deoraj Tola		*5*	*5*	*23*	*14*	*9*	..	..	*14*	*9*	..	..	*11*	*2*
	Tikari Tola		*6*	*6*	*28*	*10*	*18*	..	..	*9*	*14*	*1*	..	*9*	*1*
758	Dhurwasin	3,570.34	189	249	1,056	548	508	29	25	442	423	88	14	384	302
	Dhurwasin		*116*	*157*	*672*	*344*	*328*	*10*	*7*	*309*	*296*	*48*	*10*	*246*	*205*
	Nava Tola		*32*	*32*	*123*	*63*	*60*	*19*	*18*	*43*	*41*	*4*	..	*45*	*36*
	Bejan Tola		*10*	*16*	*90*	*44*	*46*	..	..	*44*	*46*	*4*	..	*33*	*28*
	Jajmani Tola		*5*	*5*	*25*	*13*	*12*	..	..	*13*	*12*	..	..	*9*	*7*
	Kharra Tala		*11*	*12*	*75*	*42*	*33*	..	..	*27*	*22*	*10*	*1*	*23*	*25*
	Station Tola		*15*	*27*	*71*	*42*	*29*	..	..	*6*	*6*	*22*	*3*	*28*	*1*
759	Chhulkari	1,217.95	85	105	500	246	254	*1*	2	40	48	39	..	154	21
	Mukhadiya		*68*	*87*	*426*	*208*	*218*	*1*	2	*38*	*46*	*32*	..	*132*	*14*
	Chhulkari		*17*	*18*	*74*	*38*	*36*	..	..	*2*	*2*	*7*	..	*22*	*7*
760	Kolmi	2,346.63	223	267	1,173	598	575	25	19	354	333	73	5	402	261
	Wejan Tola		*22*	*24*	*116*	*67*	*49*	..	..	*24*	*9*	*8*	..	*43*	*22*
	Dhulkari Tola		*42*	*53*	*231*	*115*	*116*	*15*	*13*	*49*	*44*	*8*	*1*	*79*	*69*
	Kolmi		*159*	*190*	*826*	*416*	*410*	*10*	*6*	*281*	*280*	*57*	*4*	*280*	*170*
761	Payari	2,051.55	215	260	1,154	583	571	84	84	136	143	72	7	420	225
	Gori Tola		*36*	*41*	*203*	*96*	*107*	..	..	*69*	*79*	*6*	*1*	*71*	*23*
	Payari		*179*	*219*	*951*	*487*	*464*	*84*	*84*	*67*	*64*	*66*	*6*	*349*	*202*
762	Banka Tola	540.93	29	32	137	70	67	..	..	54	53	..	..	54	28
763	Daikhal	2,619.68	228	280	1,215	595	620	40	20	304	301	41	4	391	105
	Baikhal		*173*	*214*	*861*	*427*	*434*	*40*	*20*	*229*	*206*	*37*	*4*	*276*	*70*
	Nawa Tola		*11*	*12*	*62*	*27*	*35*	..	..	*21*	*32*	*2*	..	*22*	*11*
	Akhgariya		*22*	*29*	*112*	*53*	*59*	..	..	*53*	*59*	*1*	..	*37*	*23*
	Joda Talab		*22*	*25*	*180*	*88*	*92*	..	..	*1*	*4*	*1*	..	*56*	*1*
764	Funga	2,109.42	106	132	616	288	328	7	12	179	199	48	1	205	63
	Funga		*54*	*77*	*337*	*161*	*176*	*4*	*8*	*119*	*127*	*26*	..	*116*	*38*
	Pop Tola		*27*	*30*	*154*	*71*	*83*	*3*	*4*	*12*	*17*	*10*	*1*	*48*	*22*
	Wangawan Tola		*25*	*25*	*125*	*56*	*69*	..	..	*48*	*55*	*12*	..	*41*	*3*
765	Pali	1,462.06	104	146	627	328	299	13	11	244	232	39	2	207	90

SOHAGPUR TAHSIL

WORKERS																					
I		II		III		IV		V(a)		V(b)		VI		VII		VIII		IX		X Non-Workers		L.C. No.
M	F	M	F	M	F	M	F	M	F	M	F	M	F	M	F	M	F	M	F	M	F	
17	18	19	20	21	22	23	24	25	26	27	28	29	30	31	32	33	34	35	36	37	38	1
18	*18*	*1*	..	..	..	..	..	..	..	..	..	..	..	..	..	..	..	..	..	*15*	*22*	
369	169	28	15	..	..	..	..	..	..	..	..	..	..	..	..	..	..	8	..	194	403	751
10	*1*	*1*	*2*	..	..	..	..	..	..	..	..	..	..	..	..	..	..	..	..	*6*	*18*	
59	*40*	*2*	*1*	..	..	..	..	..	..	..	..	..	..	..	..	..	..	..	..	*23*	*51*	
28	*11*	*3*	..	..	..	..	..	..	..	..	..	..	..	..	..	..	..	..	..	*26*	*33*	
129	*92*	*1*	..	..	..	..	..	..	..	..	..	..	..	..	..	..	..	*3*	..	*73*	*117*	
115	*14*	*7*	*2*	..	..	..	..	..	..	..	..	..	..	..	..	..	..	*4*	..	*45*	*146*	
28	*11*	*14*	*10*	..	..	..	..	..	..	..	..	..	..	..	..	..	..	*1*	..	*21*	*38*	
235	56	93	76	..	..	4	..	..	5	..	..	..	..	..	..	..	..	10	..	205	387	752
9	*1*	*3*	*2*	..	..	..	..	..	..	..	..	..	..	..	..	..	..	..	..	*11*	*16*	
4	..	*8*	*8*	..	..	..	..	..	..	..	..	..	..	..	..	..	..	..	..	*4*	*10*	
222	*55*	*82*	*66*	..	..	*4*	..	..	*5*	..	..	..	..	..	..	..	..	*10*	..	*190*	*361*	
194	180	122	85	..	..	1	..	4	..	2	..	..	..	2	..	..	..	77	28	122	148	753
213	6	19	8	..	..	..	..	6	..	..	..	..	..	..	..	..	1	6	..	143	354	754
25	..	*6*	..	..	..	..	..	*1*	..	..	..	..	..	..	..	..	..	..	..	*36*	*59*	
153	*6*	*11*	*1*	..	..	..	..	*3*	..	..	..	..	..	..	..	..	*1*	*5*	..	*81*	*247*	
35	..	*2*	*7*	..	..	..	..	*2*	..	..	..	..	..	..	..	..	..	*1*	..	*26*	*48*	
187	105	12	14	..	..	2	..	3	..	..	..	..	..	2	..	..	..	6	1	99	194	755
..	..	..	..	..	..	..	..	..	Uninhabited	..	..	..	..	..	..	..	..	..	..	..	..	756
249	35	31	15	..	..	..	..	5	..	..	..	..	..	1	..	..	..	2	..	108	357	757
224	*29*	*30*	*13*	..	..	..	..	*5*	..	..	..	..	..	*1*	..	..	..	*2*	..	*101*	*325*	
6	*3*	..	*2*	..	..	..	..	..	..	..	..	..	..	..	..	..	..	..	..	*3*	*8*	
10	*2*	*1*	..	..	..	..	..	..	..	..	..	..	..	..	..	..	..	..	..	*3*	*7*	
9	*1*	..	..	..	..	..	..	..	..	..	..	..	..	..	..	..	..	..	..	*1*	*17*	
228	155	105	140	..	..	..	..	11	4	..	..	..	..	3	..	..	..	37	3	164	206	758
179	*109*	*51*	*91*	..	..	..	..	*5*	*3*	..	..	..	..	*1*	..	..	..	*10*	*2*	*98*	*123*	
26	*22*	*11*	*13*	..	..	..	..	*6*	*1*	..	..	..	..	..	..	..	..	2	..	*18*	*24*	
..	..	*33*	*28*	..	..	..	..	..	..	..	..	..	..	..	..	..	..	..	..	*11*	*18*	
..	..	*9*	*7*	..	..	..	..	..	..	..	..	..	..	..	..	..	..	..	..	*4*	*5*	
22	*24*	*1*	*1*	..	..	..	..	..	..	..	..	..	..	..	..	..	..	..	..	*19*	*8*	
1	..	..	..	..	..	..	..	..	..	..	..	..	..	*2*	..	..	..	*25*	*1*	*14*	*28*	
145	21	1	..	..	..	..	..	5	..	..	..	..	..	1	..	..	..	2	..	92	233	759
124	*14*	..	..	..	..	..	..	*5*	..	..	..	..	..	*1*	..	..	..	*2*	..	*76*	*204*	
21	*7*	*1*	..	..	..	..	..	..	..	..	..	..	..	..	..	..	..	..	..	*16*	*29*	
315	203	77	58	..	..	..	..	4	..	..	..	..	..	..	..	..	..	6	..	196	314	760
27	*12*	*15*	*10*	..	..	..	..	..	..	..	..	..	..	..	..	..	..	*1*	..	*24*	*27*	
50	*50*	*24*	*19*	..	..	..	..	*2*	..	..	..	..	..	..	..	..	..	*3*	..	*36*	*47*	
238	*141*	*38*	*29*	..	..	..	..	*2*	..	..	..	..	..	..	..	..	..	*2*	..	*136*	*240*	
248	14	158	211	..	..	5	..	..	..	..	..	..	..	1	..	..	..	8	..	163	346	761
40	*8*	*28*	*15*	..	..	*2*	..	..	..	..	..	..	..	..	..	..	..	*1*	..	*25*	*84*	
208	*6*	*130*	*196*	..	..	*3*	..	..	..	..	..	..	..	*1*	..	..	..	*7*	..	*138*	*262*	
44	1	10	27	..	..	..	..	..	..	..	..	..	..	..	..	..	..	..	..	16	39	762
310	18	55	86	..	..	1	..	18	1	..	..	..	..	1	..	..	..	6	..	204	515	763
213	*16*	*38*	*53*	..	..	*1*	..	*17*	*1*	..	..	..	..	*1*	..	..	..	*6*	..	*151*	*364*	
14	..	*8*	*11*	..	..	..	..	..	..	..	..	..	..	..	..	..	..	..	..	*5*	*24*	
29	*1*	*8*	*22*	..	..	..	..	..	..	..	..	..	..	..	..	..	..	..	..	*16*	*36*	
54	*1*	*1*	..	..	..	..	..	*1*	..	..	..	..	..	..	..	..	..	..	..	*32*	*91*	
123	7	74	53	..	..	..	..	3	2	..	..	..	..	5	1	..	..	..	..	83	265	764
70	*5*	*43*	*33*	..	..	..	..	*1*	..	..	..	..	..	*2*	..	..	..	..	..	*45*	*138*	
33	*2*	*12*	*17*	..	..	..	..	..	*2*	..	..	..	..	*3*	*1*	..	..	..	..	*23*	*61*	
20	..	*19*	*3*	..	..	..	..	*2*	..	..	..	..	..	..	..	..	..	..	..	*15*	*66*	
178	3	17	3	3	..	..	..	6	1	..	..	..	..	2	2	..	..	1	..	121	290	765

PRIMARY CENSUS ABSTRACT

L.C. No.	Name of Village/ Town/Ward/ Urban Block	Area of village in Acres and of Town/ Ward in Km²	Occupied residential houses	No. of Households	Total Population (including institutional and houseless population)			Scheduled Castes		Scheduled Tribes		Literate and educated persons		(I-IX) Total Workers	
					P	M	F	M	F	M	F	M	F	M	F
1	2	3	4	5	6	7	8	9	10	11	12	13	14	15	16
	Pali		*74*	*108*	*472*	*244*	*228*	*13*	*11*	*167*	*166*	*39*	*2*	*153*	*6*
	Mauhar Tola		*16*	*19*	*67*	*34*	*33*	..	..	*27*	*28*	..	..	*26*	*2*
	Kudara Tola		*14*	*19*	*88*	*50*	*38*	..	..	*50*	*38*	..	..	*28*	*1*
766	Dhankuta	378.52	35	44	223	119	104	15	12	27	31	8	..	70	..
767	Raksa	1,584.31	118	162	757	369	388	33	35	184	202	57	5	234	11
	Raksa		*64*	*88*	*434*	*214*	*220*	*32*	*35*	*85*	*101*	*41*	*5*	*127*	*7*
	Majhgari Tola		*32*	*44*	*210*	*105*	*105*	..	..	*61*	*56*	*12*	..	*68*	..
	Chhotarahi Tola		*19*	*27*	*101*	*43*	*58*	*1*	..	*31*	*40*	*4*	..	*35*	*2*
	Dhurra Tola		*3*	*3*	*12*	*7*	*5*	..	..	*7*	*5*	..	..	*4*	*2*
768	Amlai	1,843.19	247	334	1,518	780	738	24	27	168	170	187	12	415	35
769	Dhumma	984.07	83	99	404	209	195	..	..	143	130	43	5	134	14
770	Kadam Tola	1,959.27	127	168	740	372	368	5	6	29	30	64	4	242	97
	Kadam Tola		*112*	*150*	*644*	*319*	*325*	*4*	*5*	*22*	*24*	*53*	*4*	*209*	*92*
	Var Tola—Vachhawa Tola		*13*	*16*	*86*	*48*	*38*	*1*	*1*	*2*	*1*	*11*	..	*28*	*1*
			2	*2*	*10*	*5*	*5*	..	..	*5*	*5*	..	..	*5*	*4*
771	Semarbar	355.91	..	..	..	Uninhabited		..	..	..	..	..	..	..	..
772	Mauhari Badi	3,812.45	126	126	542	284	258	10	7	244	220	63	10	168	13
	Mauhari		*79*	*79*	*343*	*184*	*159*	*10*	*7*	*152*	*125*	*43*	*10*	*111*	*9*
	Deona Tola		*34*	*34*	*139*	*70*	*69*	..	..	*67*	*66*	*18*	..	*40*	*3*
	Semarwar		*13*	*13*	*60*	*30*	*30*	..	..	*25*	*29*	*2*	..	*17*	*1*
773	Deori	1,743.08	185	185	770	381	389	20	15	149	169	129	15	255	10
	Deori		*142*	*142*	*590*	*283*	*307*	*20*	*15*	*143*	*164*	*93*	*14*	*197*	*4*
	Saran Tola		*43*	*43*	*180*	*98*	*82*	..	..	*6*	*5*	*36*	*1*	*58*	*6*
774	Rajbandh	1,450.09	194	194	777	377	400	33	37	275	299	18	..	245	4
	Ghumara Tola		*31*	*31*	*125*	*59*	*66*	*12*	*7*	*46*	*56*	*1*	..	*41*	*1*
	Puhira Tola		*37*	*37*	*171*	*87*	*84*	..	..	*72*	*71*	*1*	..	*57*	*1*
	Amli Tola		*21*	*21*	*79*	*39*	*40*	..	..	*32*	*33*	*1*	..	*25*	..
	Bararkahi Tola		*24*	*24*	*84*	*44*	*40*	..	..	*34*	*31*	*1*	..	*29*	..
	Bandh		*81*	*81*	*318*	*148*	*170*	*21*	*30*	*91*	*108*	*14*	..	*93*	*2*
775	Jamgaon	1,853.20	127	163	785	388	397	74	75	129	127	145	4	248	76
	Semriha Tola		*73*	*103*	*532*	*257*	*275*	*73*	*73*	*12*	*14*	*90*	*4*	*151*	*42*
	Harra Tola		*26*	*28*	*113*	*55*	*58*	..	..	*55*	*58*	*54*	..	*45*	*26*
	Ujhi Tola		*28*	*32*	*140*	*76*	*64*	*1*	*2*	*62*	*55*	*1*	..	*52*	*8*
776	Lohasur	501.66	54	60	216	98	118	..	..	82	98	14	1	75	23
777	Mudhoba	1,091.85	284	327	1,437	743	694	92	80	272	264	139	51	461	205
	Taballa Tola		*51*	*80*	*381*	*191*	*190*	*46*	*39*	*48*	*68*	*48*	*5*	*123*	*23*
	Lohasur Tola		*41*	*47*	*176*	*89*	*87*	..	..	*64*	*47*	*24*	..	*62*	*7*
	Muddhoba		*192*	*200*	*880*	*463*	*417*	*46*	*41*	*160*	*149*	*67*	*46*	*276*	*175*
778	Bamhni	3,208.07	149	167	671	339	332	..	..	52	60	130	14	225	35
779	Chhilpa	3,034.83	263	304	1,247	635	612	67	65	155	164	291	30	418	2
780	Dhangawan	1,745.39	112	167	724	359	365	14	10	171	152	137	43	225	152
	Dhangawan		*94*	*149*	*667*	*328*	*339*	*14*	*10*	*140*	*126*	*135*	*42*	*203*	*134*
	Patpariha		*18*	*18*	*57*	*31*	*26*	..	..	*31*	*26*	*2*	*1*	*22*	*18*
781	Majhgawa	1,933.02	149	152	959	502	457	14	19	219	206	175	32	279	208
	Majhgawa		*53*	*55*	*394*	*203*	*191*	*14*	*19*	*68*	*64*	*94*	*29*	*95*	*52*
	Naholiya		*11*	*12*	*68*	*35*	*33*	..	..	*35*	*33*	*5*	..	*18*	*20*
	Jarira Tola		*52*	*52*	*310*	*169*	*141*	..	..	*66*	*59*	*51*	*2*	*104*	*82*
	Vangawa		*33*	*33*	*187*	*95*	*92*	..	..	*50*	*50*	*25*	*1*	*62*	*54*
782	Thuthi	1,064.05	24	24	177	80	97	..	..	75	87	9	..	54	53
783	Bijha Tola	1,106.20	..	..	..	Uninhabited		..	..	..	..	..	..	..	..
784	Padariya	1,697.92	157	157	682	357	325	6	6	162	140	29	..	215	49
	Padariya		*111*	*111*	*459*	*232*	*227*	*6*	*6*	*39*	*43*	*29*	..	*141*	*34*
	Bhamaraha Tola		*46*	*46*	*223*	*125*	*98*	..	..	*123*	*97*	..	..	*72*	*15*

SOHAGPUR TAHSIL

WORKERS																					
I		II		III		IV		V(a)		V(b)		VI		VII		VIII		IX		X Non-Workers		L.C. No.
M	F	M	F	M	F	M	F	M	F	M	F	M	F	M	F	M	F	M	F	M	F	
17	18	19	20	21	22	23	24	25	26	27	28	29	30	31	32	33	34	35	36	37	38	1
135	*1*	*9*	*2*	*2*	..	..	..	*4*	*1*	..	..	..	..	*2*	*2*	..	..	*1*	..	*91*	*222*	
15	*1*	*8*	*1*	*1*	..	..	..	*2*	..	..	..	..	..	..	..	..	..	..	..	*8*	*31*	
28	*1*	..	..	..	..	..	..	..	..	..	..	..	..	..	..	..	..	..	..	*22*	*37*	
44	..	23	..	..	..	..	..	1	..	..	..	..	..	..	..	..	..	2	..	49	104	766
164	7	20	1	9	..	..	..	14	..	..	..	..	..	4	..	..	..	23	3	135	377	767
87	*3*	*5*	*1*	*6*	..	..	..	*8*	..	..	..	..	..	*4*	..	..	..	*17*	*3*	*87*	*213*	
45	..	*15*	..	*1*	..	..	..	*4*	..	..	..	..	..	..	..	..	..	*3*	..	*37*	*105*	
28	*2*	..	..	*2*	..	..	..	*2*	..	..	..	..	..	..	..	..	..	*3*	..	*8*	*56*	
4	*2*	..	..	..	..	..	..	..	..	..	..	..	..	..	..	..	..	..	..	*3*	*3*	
328	4	32	30	2	1	20	..	22	..	..	..	..	..	4	..	1	..	6	..	365	703	768
112	7	18	6	..	..	2	..	1	..	..	..	..	..	..	1	..	..	1	..	75	181	769
156	..	76	97	..	..	3	..	5	..	..	..	..	..	..	..	..	..	2	..	130	271	770
135	..	*66*	*92*	..	..	*3*	..	*4*	..	..	..	..	..	..	..	..	..	*1*	..	*110*	*233*	
19	..	*7*	*1*	..	..	..	..	*1*	..	..	..	..	..	..	..	..	..	*1*	..	*20*	*37*	
2	..	*3*	*4*	..	..	..	..	..	..	..	..	..	..	..	..	..	..	..	..	..	*1*	
..	..	..	..	..	..	..	..	..	..	Uninhabited		..	..	..	..	..	..	..	..	..	..	771
139	2	26	11	..	..	1	..	..	..	..	..	..	..	..	..	..	..	2	..	116	245	772
90	*2*	*19*	*7*	..	..	*1*	..	..	..	..	..	..	..	..	..	..	..	*1*	..	*73*	*150*	
36	..	*3*	*3*	..	..	..	..	..	..	..	..	..	..	..	..	..	..	*1*	..	*30*	*66*	
13	..	*4*	*1*	..	..	..	..	..	..	..	..	..	..	..	..	..	..	..	..	*13*	*29*	
173	3	71	7	..	..	1	..	7	..	..	..	..	..	..	..	..	..	3	..	126	379	773
138	*2*	*50*	*2*	..	..	..	..	*7*	..	..	..	..	..	..	..	..	..	*2*	..	*86*	*303*	
35	*1*	*21*	*5*	..	..	*1*	..	..	..	..	..	..	..	..	..	..	..	*1*	..	*40*	*76*	
201	4	44	..	..	..	..	..	..	..	..	..	..	..	..	..	..	..	..	..	132	396	774
34	*1*	*7*	..	..	..	..	..	..	..	..	..	..	..	..	..	..	..	..	..	*18*	*65*	
38	*1*	*19*	..	..	..	..	..	..	..	..	..	..	..	..	..	..	..	..	..	*30*	*83*	
23	..	*2*	..	..	..	..	..	..	..	..	..	..	..	..	..	..	..	..	..	*14*	*40*	
23	..	*6*	..	..	..	..	..	..	..	..	..	..	..	..	..	..	..	..	..	*15*	*40*	
83	*2*	*10*	..	..	..	..	..	..	..	..	..	..	..	..	..	..	..	..	..	*55*	*168*	
134	7	80	69	1	..	1	..	23	..	..	..	..	..	5	..	..	..	4	..	140	321	775
84	*6*	*37*	*36*	..	..	*1*	..	*20*	..	..	..	..	..	*5*	..	..	..	*4*	..	*106*	*233*	
11	*1*	*33*	*25*	..	..	..	..	*1*	..	..	..	..	..	..	..	..	..	..	..	*10*	*32*	
39	..	*10*	*8*	*1*	..	..	..	*2*	..	..	..	..	..	..	..	..	..	..	..	*24*	*56*	
48	..	21	23	4	..	..	..	2	..	..	..	..	..	..	..	..	..	..	..	23	95	776
216	53	193	148	..	..	1	..	13	..	13	..	..	..	2	2	..	..	23	2	282	489	777
67	*4*	*44*	*17*	..	..	..	..	*10*	..	..	..	..	..	*2*	*2*	..	..	..	..	*68*	*167*	
44	..	*16*	*7*	..	..	*1*	..	..	..	..	..	..	..	..	..	..	..	*1*	..	*27*	*80*	
105	*49*	*133*	*124*	..	..	..	..	*3*	..	*13*	..	..	..	..	..	..	..	*22*	*2*	*187*	*242*	
165	9	54	26	..	..	..	..	..	..	..	..	..	..	2	..	..	..	4	..	114	297	778
304	1	103	1	2	..	..	..	2	..	..	..	..	..	3	..	..	..	4	..	217	610	779
126	39	90	113	..	..	..	..	..	..	..	..	..	..	2	..	..	..	7	..	134	213	780
111	*38*	*83*	*96*	..	..	..	..	..	..	..	..	..	..	*2*	..	..	..	*7*	..	*125*	*205*	
15	*1*	*7*	*17*	..	..	..	..	..	..	..	..	..	..	.	..	..	..	..	..	*9*	*8*	
136	50	131	158	1	..	..	..	3	..	..	..	..	..	7	.	..	..	1	..	223	249	781
50	*3*	*36*	*49*	..	..	..	..	*3*	..	..	..	..	..	*6*	..	..	..	..	..	*108*	*139*	
1	*2*	*17*	*18*	..	..	..	..	..	..	..	..	..	..	..	..	..	..	..	..	*17*	*13*	
49	*19*	*53*	*63*	*1*	..	..	..	..	..	..	..	..	..	*1*	..	..	..	..	..	*65*	*59*	
36	*26*	*25*	*28*	..	..	..	..	..	..	..	..	..	..	..	..	..	..	*1*	..	*33*	*38*	
38	*26*	16	27	..	..	..	..	..	..	..	..	..	..	..	..	..	..	..	..	26	44	782
..	..	..	..	..	..	..	..	..	..	Uninhabited		..	..	..	..	..	..	..	..	..	..	783
166	9	46	39	3	1	..	..	..	..	..	..	..	..	..	..	..	..	..	..	142	276	784
109	*7*	*29*	*26*	*3*	*1*	..	..	..	..	..	..	..	..	..	..	..	..	..	..	*91*	*193*	
57	*2*	*17*	*13*	..	..	..	..	..	..	..	..	..	..	..	..	..	..	..	..	*51*	*83*	

PRIMARY CENSUS ABSTRACT

L.C. No.	Name of Village/ Town/Ward/ Urban Block	Area of village in Acres and of Town/ Ward in Km²	Occupied residential houses	No. of Households	Total Population (including institutional and houseless population)			Scheduled Castes		Scheduled Tribes		Literate and educated persons		(I-IX) Total Workers	
					P	M	F	M	F	M	F	M	F	M	F
1	2	3	4	5	6	7	8	9	10	11	12	13	14	15	16
785	Kholgarhi	732.83	..	..	..	Uninhabited		..	..	..	..	..	..	..	..
786	Dhanpuri	946.03	88	112	430	231	199	..	..	128	111	65	7	144	91
787	Chatuwa	2,623.67	10	11	68	42	26	4	4	38	22	..	..	26	15
788	Bholgarh	1,625.35	99	101	440	227	213	5	4	89	83	89	3	147	15
789	Pasala	2,920.22	317	349	1,580	821	759	102	86	308	298	111	6	469	68
	Pasala		*227*	*244*	*1,078*	*563*	*515*	*92*	*74*	*118*	*117*	*100*	*5*	*317*	*28*
	Mair Tola		*25*	*30*	*149*	*80*	*69*	*2*	*4*	*70*	*61*	*2*	..	*49*	*19*
	Banbandha		*28*	*30*	*130*	*66*	*64*	..	..	*38*	*46*	*7*	*1*	*43*	*4*
	Charbariha		*37*	*45*	*223*	*112*	*111*	*8*	*8*	*82*	*74*	*2*	..	*60*	*17*
790	Jalda Tola	1,014.62	36	44	190	92	98	..	..	92	98	6	..	59	12
791	Bijauri	1,129.66	204	262	1,150	582	568	51	54	126	131	125	..	371	62
792	Bakeli	1,274.17	124	151	681	356	325	60	*25*	71	58	80	10	239	16
	Bakeli		*78*	*101*	*473*	*245*	*228*	*26*	*20*	*22*	*23*	*67*	*9*	*164*	*13*
	Kakarahili Tola		*36*	*38*	*158*	*80*	*78*	*22*	*1*	*30*	*20*	*2*	*1*	*56*	..
	Chhapara Tola		*10*	*12*	*50*	*31*	*19*	*12*	*4*	*19*	*15*	*11*	..	*19*	*3*
793	Pondi	1,305.38	137	161	748	380	368	26	19	299	293	41	10	231	22
	Pondi		*56*	*68*	*316*	*149*	*167*	*14*	*13*	*102*	*125*	*15*	*3*	*94*	*4*
	Pancham Tola		*19*	*22*	*104*	*56*	*48*	..	..	*48*	*40*	*16*	*1*	*35*	..
	Badaka Tola		*49*	*55*	*250*	*129*	*121*	*9*	*5*	*107*	*100*	*8*	*4*	*73*	*1*
	Chhuihai Tola		*13*	*16*	*78*	*46*	*32*	*3*	*1*	*42*	*28*	*2*	*2*	*29*	*17*
794	Manpur	1,174.89	32	*40*	170	76	94	1	6	68	81	4	..	55	17
	Manpur		*18*	*25*	*119*	*50*	*69*	*1*	*6*	*44*	*58*	*3*	..	*35*	*2*
	Dandana Tola		*14*	*15*	*51*	*26*	*25*	..	..	*24*	*23*	*1*	..	*20*	*15*
795	Khanda	3,821.23	195	241	1,103	548	555	21	18	310	303	101	12	328	129
	Khanda		*116*	*143*	*686*	*337*	*349*	..	..	*162*	*168*	*81*	*11*	*197*	*63*
	Gidha Tola		*31*	*37*	*168*	*89*	*79*	..	..	*87*	*73*	*3*	*1*	*48*	*20*
	Kudara Tola		*16*	*21*	*82*	*44*	*38*	*21*	*18*	*23*	*20*	*9*	..	*24*	*12*
	Mauhar Tola		*32*	*40*	*167*	*78*	*89*	..	..	*38*	*42*	*8*	..	*59*	*34*
796	Barbaspur	1,554.62	149	160	763	386	377	18	15	207	213	122	38	257	62
	Barbaspur		*61*	*66*	*359*	*183*	*176*	*18*	*15*	*78*	*81*	*70*	*24*	*110*	*25*
	Tikuri Tola		*22*	*22*	*95*	*47*	*48*	..	..	*27*	*28*	*10*	*1*	*38*	*18*
	Bhagwanpur		*66*	*72*	*309*	*156*	*153*	..	..	*102*	*104*	*42*	*13*	*109*	*19*
797	Sitapur	433.66	37	44	188	94	94	..	..	37	36	32	9	58	16
798	Atariya	1,067.12	97	109	714	372	342	57	50	162	155	100	14	214	106
799	Beliya	1,316.17	64	68	301	150	151	..	..	131	137	4	1	97	30
	Beliya		*47*	*50*	*237*	*119*	*118*	..	..	*105*	*109*	*2*	..	*76*	*18*
	Hagara Tola		*17*	*18*	*64*	*31*	*33*	..	..	*26*	*28*	*2*	*1*	*21*	*12*
800	Rampur	3,231.54	298	396	1,823	940	883	13	17	336	329	232	43	548	220
	Rampur		*25*	*32*	*145*	*77*	*68*	..	..	*37*	*30*	*15*	*2*	*49*	*15*
	Purniha		*46*	*60*	*285*	*148*	*137*	*4*	*3*	*64*	*64*	*24*	*4*	*87*	*45*
	Kudara Tola		*101*	*136*	*591*	*308*	*283*	..	..	*127*	*122*	*75*	*13*	*190*	*97*
	Baniyan Tola		*126*	*168*	*802*	*407*	*395*	*9*	*14*	*108*	*113*	*118*	*24*	*222*	*63*
801	Kodaili	1,022.78	71	95	441	224	217	22	20	44	41	66	4	135	15
	Kodaili		*52*	*72*	*347*	*173*	*174*	*22*	*20*	*21*	*18*	*55*	*4*	*101*	*5*
	Bhaduwa Tola		*19*	*23*	*94*	*51*	*43*	..	..	*23*	*23*	*11*	..	*34*	*10*
802	Bairiha	405.70	12	12	70	39	31	..	..	39	31	..	..	23	14
803	Kelhauri	2,253.39	629	678	2,746	1,445	1,301	89	87	239	262	678	272	844	144
	Kelhauri		*189*	*189*	*937*	*463*	*474*	*53*	*52*	*73*	*81*	*125*	*4*	*282*	*41*
	Viddyut Colony		*440*	*489*	*1,809*	*982*	*827*	*36*	*35*	*166*	*181*	*553*	*268*	*562*	*103*
804	Deori	1,693.56	140	153	634	346	288	5	9	132	128	94	8	209	25
805	Sakola	549.76	31	31	131	66	65	..	..	19	18	29	12	28	11
806	Chachai Abad	920.06	24	26	92	44	48	..	..	21	18	24	1	27	2

SOHAGPUR TAHSIL

WORKERS																						
I		II		III		IV		V(a)		V(b)		VI		VII		VIII		IX		X Non-Workers		L.C. No.
M	F	M	F	M	F	M	F	M	F	M	F	M	F	M	F	M	F	M	F	M	F	
17	18	19	20	21	22	23	24	25	26	27	28	29	30	31	32	33	34	35	36	37	38	1
..	..	..	..	..	..	..	..	..	..	Uninhabited		..	..	..	..	..	..	..	..	..	..	785
84	53	54	35	..	..	..	..	6	3	..	..	..	..	..	..	..	..	..	..	87	108	786
25	15	..	..	..	..	..	..	1	..	..	..	..	..	..	..	..	..	..	..	16	11	787
91	2	37	12	8	1	..	..	6	..	..	..	..	..	2	..	..	..	3	..	80	198	788
329	14	110	47	1	..	..	..	14	1	..	..	..	..	7	5	..	..	8	1	352	691	789
252	*8*	*47*	*18*	..	..	..	..	*13*	*1*	..	..	..	..	*1*	..	..	..	*4*	*1*	*246*	*487*	
11	..	*37*	*19*	..	..	..	..	*1*	..	..	..	..	..	..	..	..	..	..	..	*31*	*50*	
28	*3*	*11*	*1*	*1*	..	..	..	..	..	..	..	..	..	..	..	..	..	*3*	..	*23*	*60*	
38	*3*	*15*	*9*	..	..	..	..	..	..	..	..	..	..	*6*	*5*	..	..	*1*	..	*52*	*94*	
46	3	9	8	2	..	..	..	2	1	..	..	..	..	..	..	..	..	..	..	33	86	790
254	2	85	55	..	..	..	..	22	4	..	..	..	..	..	..	..	..	10	1	211	506	791
170	3	20	13	4	..	..	..	..	..	..	..	..	..	..	..	..	..	45	..	117	309	792
121	*3*	*14*	*10*	..	..	..	..	..	..	..	..	..	..	..	..	..	..	*29*	..	*81*	*215*	
37	..	*1*	..	*4*	..	..	..	..	..	..	..	..	..	..	..	..	..	*14*	..	*24*	*78*	
12	..	*5*	*3*	..	..	..	..	..	..	..	..	..	..	..	..	..	..	*2*	..	*12*	*16*	
144	5	56	17	..	..	..	..	6	..	..	..	..	..	..	..	..	..	25	..	149	346	793
72	*2*	*8*	*2*	..	..	..	..	*6*	..	..	..	..	..	..	..	..	..	*8*	..	*55*	*163*	
20	..	*11*	..	..	..	..	..	..	..	..	..	..	..	..	..	..	..	*4*	..	*21*	*48*	
45	*1*	*17*	..	..	..	..	..	..	..	..	..	..	..	..	..	..	..	*11*	..	*56*	*120*	
7	*2*	*20*	*15*	..	..	..	..	..	..	..	..	..	..	..	..	..	..	*2*	..	*17*	*15*	
29	2	21	15	..	..	..	..	..	..	..	..	..	..	..	..	..	..	5	..	21	77	794
26	*2*	*4*	..	..	..	..	..	..	..	..	..	..	..	..	..	..	..	*5*	..	*15*	*67*	
3	..	*17*	*15*	..	..	..	..	..	..	..	..	..	..	..	..	..	..	..	..	*6*	*10*	
203	5	98	118	..	..	..	..	15	1	..	..	..	..	3	..	..	..	9	5	220	426	795
129	*3*	*51*	*55*	..	..	..	..	*8*	*1*	..	..	..	..	*3*	..	..	..	*6*	*4*	*140*	*286*	
40	..	*8*	*20*	..	..	..	..	..	..	..	..	..	..	..	..	..	..	..	..	*41*	*59*	
12	*2*	*5*	*10*	..	..	..	..	*7*	..	..	..	..	..	..	..	..	..	..	..	*20*	*26*	
22	..	*34*	*33*	..	..	..	..	..	..	..	..	..	..	..	..	..	..	*3*	*1*	*19*	*55*	
137	3	112	59	..	..	1	..	..	..	5	..	..	..	..	..	..	..	2	..	129	315	796
63	*1*	*43*	*24*	..	..	..	..	..	..	4	..	..	..	..	..	..	..	..	..	*73*	*151*	
21	*2*	*17*	*16*	..	..	..	..	..	..	..	..	..	..	..	..	..	..	..	..	*9*	*30*	
53	..	*52*	*19*	..	..	*1*	..	..	..	*1*	..	..	..	..	..	..	..	*2*	..	*47*	*134*	
33	4	24	12	..	..	..	..	..	..	..	..	..	..	..	..	..	..	1	..	36	78	797
132	4	82	102	..	..	..	..	..	..	..	..	..	..	..	..	..	..	..	..	158	236	798
66	3	31	26	..	1	..	..	—	..	..	..	..	..	..	..	..	..	..	..	53	121	799
57	*3*	*19*	*15*	..	..	..	..	..	..	..	..	..	..	..	..	..	..	..	..	*43*	*100*	
9	..	*12*	*11*	..	..	..	..	..	..	..	..	..	..	..	..	..	..	..	..	*10*	*21*	
336	53	172	163	2	1	..	..	11	1	..	..	..	..	8	..	..	..	19	2	392	663	800
34	*5*	*13*	*9*	*1*	..	..	..	..	..	..	..	..	..	..	..	..	..	*1*	*1*	*28*	*53*	
46	*11*	*37*	*33*	*1*	*1*	..	..	..	..	..	..	..	..	*1*	..	..	..	*2*	..	*61*	*92*	
116	*31*	*64*	*64*	..	..	..	..	*4*	*1*	..	..	..	..	*4*	..	..	..	*2*	*1*	*118*	*186*	
140	*6*	*58*	*57*	..	..	..	..	*7*	..	..	..	..	..	*3*	..	..	..	*14*	..	*185*	*332*	
111	1	23	14	..	..	..	..	..	..	..	..	..	..	..	..	..	..	1	..	89	202	801
87	*1*	*13*	*4*	..	..	..	..	..	..	..	..	..	..	..	..	..	..	*1*	..	*72*	*169*	
24	..	*10*	*10*	..	..	..	..	..	..	..	..	..	..	..	..	..	..	..	..	*17*	*33*	
2	..	..	..	1	9	..	..	15	..	5	5	..	..	..	..	..	..	..	..	16	17	802
289	8	86	128	12	1	50	..	3	1	5	6	..	..	13	..	4	..	382	..	601	1,157	803
213	*5*	*33*	*36*	..	..	*21*	..	*1*	..	..	..	..	..	*3*	..	*1*	..	*10*	..	*181*	*433*	
76	*3*	*53*	*92*	*12*	*1*	*29*	..	*2*	*1*	*5*	*6*	..	..	*10*	..	*3*	..	*372*	..	*420*	*724*	
87	2	49	23	1	..	10	..	3	..	6	..	..	..	4	..	..	..	49	..	137	263	804
10	5	9	6	2	..	2	..	..	..	..	..	..	..	..	..	..	..	5	..	38	54	805
4	1	12	1	..	..	..	..	..	..	..	..	..	..	..	..	..	..	11	..	17	46	806

PRIMARY CENSUS ABSTRACT

L.C. No.	Name of Village/ Town/Ward/ Urban Block	Area of village in Acres and of Town/ Ward in Km²	Occupied residential houses	No. of Households	Total Population (including institutional and houseless population)			Scheduled Castes		Scheduled Tribes		Literate and educated persons		(1-IX) Total Workers	
					P	M	F	M	F	M	F	M	F	M	F
1	2	3	4	5	6	7	8	9	10	11	12	13	14	15	16
807	Chachai Biran	600.68	22	23	110	57	53	..	..	47	43	25	..	30	3
808	Mediyaras	1,737.18	473	478	2,303	1,161	1,142	98	103	453	454	407	58	621	258
809	Paraswar	2,794.01	144	191	946	491	455	..	..	387	363	99	94	294	..
	Karahiwar		*33*	*50*	*281*	*153*	*128*	..	..	*140*	*114*	*8*	..	*93*	..
	Kholi Tola		*45*	*51*	*240*	*116*	*124*	..	..	*116*	*124*	*31*	*85*	*77*	..
	Paraswar		*66*	*90*	*425*	*222*	*203*	..	..	*131*	*125*	*60*	*9*	*124*	..
810	Dhiraula	1,995.01	300	300	1,564	833	731	34	32	321	297	211	43	429	32
	Koha Tola		*3*	*3*	*11*	*7*	*4*	..	..	*7*	*4*	..	..	*3*	..
	Dhirol		*297*	*297*	*1,553*	*826*	*727*	*34*	*32*	*314*	*293*	*211*	*43*	*426*	*32*
811	Chandwar	429.66	48	48	233	108	125	1	9	94	108	11	97	70	69
812	Chakethi	1,161.87	130	130	672	340	332	..	..	126	113	95	27	173	100
	Mohar Tola		*21*	*21*	*103*	*50*	*53*	..	..	50	*52*	*3*	..	*27*	*28*
	Chakethi		*109*	*109*	*569*	*290*	*279*	..	..	*76*	*61*	*92*	*27*	*146*	*72*
813	Chilhari	1,470.30	102	102	569	283	286	..	..	221	210	32	3	143	51
	Kuwari Tola		*15*	*15*	*69*	*34*	*35*	..	..	*32*	*30*	*2*	..	*21*	..
	Chilhari		*87*	*87*	*500*	*249*	*251*	..	..	*189*	*180*	*30*	*3*	*122*	*51*
814	Turri	1,797.45	51	58	322	167	155	..	..	146	147	11	..	128	1
	Turri		*41*	*46*	*256*	*134*	*122*	..	..	*114*	*115*	*10*	..	*105*	*1*
	Dalan Tola		*10*	*12*	*66*	*33*	*33*	..	..	*32*	*32*	*1*	..	*23*	..
815	Amiliha	857.65	88	105	538	264	274	..	..	149	162	82	24	137	2
	Amiliha		*53*	*70*	*346*	*168*	*178*	..	..	*53*	*66*	*70*	*24*	*82*	*2*
	Umariha Tola		*35*	*35*	*192*	*96*	*96*	..	..	*96*	*96*	*12*	..	*55*	..
816	Kapiidhar	683.87	30	33	168	88	80	..	..	76	67	1	..	44	32
817	Barha Tola	1,300.91	63	77	401	200	201	13	16	119	131	49	4	86	71
	Barha Tola		*13*	*16*	*95*	*54*	*41*	..	..	*1*	*1*	*18*	*3*	*14*	*9*
	Tikuri Tola		*50*	*61*	*306*	*146*	*160*	*13*	*16*	*118*	*130*	*31*	*1*	*72*	*62*
818	Bhagha	824.40	25	27	171	79	92	3	7	66	77	8	..	27	7
819	Bodiha	531.18	36	41	182	87	95	8	5	77	89	7	1	49	31
820	Khamhariya	829.81	72	82	458	234	224	..	..	181	189	18	..	164	11
	Khamhariya		*48*	*56*	*311*	*155*	*156*	..	..	*110*	*122*	*15*	..	*106*	*4*
	Bakan Tola		*24*	*26*	*147*	*79*	*68*	..	..	*71*	*67*	*3*	..	*58*	*7*
821	Nidaman	2,161.58	46	52	245	133	112	..	..	99	80	13	..	88	6
822	Sonaha	2,013.41	48	54	310	159	151	..	..	145	137	..	..	77	..
	Sonaha		*32*	*34*	*216*	*107*	*109*	..	..	*101*	*103*	..	..	*49*	..
	Galda Tola		*16*	*20*	*94*	*52*	*42*	..	..	*44*	*34*	..	..	*28*	..
823	Khoh	4,627.23	110	121	652	329	323	6	5	245	255	18	5	193	4
	Khoh		*74*	*84*	*425*	*204*	*221*	*6*	*5*	*166*	*186*	*12*	*5*	*122*	..
	Badarchui		*29*	*30*	*177*	*97*	*80*	..	..	*52*	*47*	5	..	*55*	..
	Samuchha		*7*	*7*	*50*	*28*	*22*	..	..	*27*	*22*	*1*	..	*16*	*4*
824	Badahar	2,190.14	53	75	325	155	170	2	3	90	105	9	..	106	..
	Badahar		*34*	*52*	*226*	*102*	*124*	*2*	*3*	*85*	*102*	*7*	..	*71*	..
	Kudara Tola		*6*	*6*	*33*	*19*	*14*	..	..	*5*	*3*	..	..	*14*	..
	Bargidand		*13*	*17*	*66*	*34*	*32*	..	..	..	..	*2*	..	*21*	..
825	Kirar	1,354.58	18	23	123	68	55	..	..	39	32	9	..	40	..
	Kirar		*16*	*21*	*106*	*60*	*46*	..	..	*39*	*32*	*7*	..	*34*	..
	Sajaha Tola		*2*	*2*	*17*	*8*	*9*	..	..	..	..	*2*	..	6	..
826	Chhira Patpar	1,017.49	1	1	7	4	3	..	..	..	..	2	1	3	..
827	Taradand	1,885.38	26	28	124	65	59	..	..	47	43	..	..	42	4
	Taradand		*6*	*7*	*39*	*22*	*17*	..	..	*16*	*12*	..	..	*13*	..
	Bamhani Tola		*20*	*21*	*85*	*43*	*42*	..	..	*31*	*31*	..	..	*29*	*4*
828	Didwapani	2,463.68	17	24	87	48	39	..	..	44	37	2	1	30	9
	Didwapani		*4*	*10*	*27*	*17*	*10*	..	..	*13*	*8*	*2*	*1*	*13*	*3*

SOHAGPUR TAHSIL

WORKERS																						
I		II		III		IV		V(a)		V(b)		VI		VII		VIII		IX		X Non-Workers		L.C. No.
M	F	M	F	M	F	M	F	M	F	M	F	M	F	M	F	M	F	M	F	M	F	
17	18	19	20	21	22	23	24	25	26	27	28	29	30	31	32	33	34	35	36	37	38	1
11	2	10	1	..	..	..	..	..	..	..	..	..	..	..	..	..	..	9	..	27	50	807
265	39	195	210	8	..	30	..	27	4	..	..	1	..	9	3	1	..	85	2	540	884	808
259	...	2	..	..	..	5	..	5	..	..	..	..	..	..	..	20	..	3	..	197	455	809
89	..	..	..	..	..	*1*	..	..	..	..	..	..	..	..	..	..	..	*3*	..	*60*	*128*	
58	..	..	..	..	..	..	..	*2*	..	..	..	..	..	..	..	*17*	..	..	..	*39*	*124*	
112	..	*2*	..	..	..	*4*	..	*3*	..	..	..	..	..	..	..	*3*	..	..	..	*98*	*203*	
206	5	134	19	15	..	46	..	21	8	..	..	1	..	2	..	1	..	3	..	404	699	810
1	..	..	..	..	..	*2*	..	..	..	..	..	..	..	..	..	..	..	..	..	*4*	*4*	
205	*5*	*134*	*19*	*15*	..	*44*	..	*21*	*8*	..	..	*1*	..	*2*	..	*1*	..	*3*	..	*400*	*695*	
34	34	27	34	..	..	6	..	..	..	..	..	..	..	..	..	..	..	3	1	38	56	811
77	49	38	46	1	1	35	..	3	1	..	..	2	..	..	..	3	..	14	3	167	232	812
11	*15*	*8*	*10*	..	..	*2*	..	..	..	..	..	..	..	..	..	*3*	..	*3*	*3*	*23*	*25*	
66	*34*	*30*	*36*	*1*	*1*	*33*	..	*3*	*1*	..	..	*2*	..	..	..	..	..	*11*	..	*144*	*207*	
52	..	80	49	2	..	2	..	2	..	..	..	..	..	..	2	..	..	5	..	140	235	813
..	..	*19*	..	..	..	..	..	..	..	..	..	..	..	..	..	..	..	*2*	..	*13*	*35*	
52	..	*61*	*49*	*2*	..	*2*	..	*2*	..	..	..	..	..	..	*2*	..	..	*3*	..	*127*	*209*	
101	..	16	1	7	..	..	..	4	..	..	..	..	..	..	..	..	..	..	..	39	154	814
84	..	*10*	*1*	*7*	..	..	..	*4*	..	..	..	..	..	..	..	..	..	..	..	*29*	*121*	
17	..	*6*	..	..	..	..	..	..	..	..	..	..	..	..	..	..	..	..	..	*10*	*33*	
93	2	39	..	1	..	..	..	1	..	..	..	..	..	..	..	..	..	3	..	127	272	815
55	*2*	*22*	..	*1*	..	..	..	*1*	..	..	..	..	..	..	..	..	..	*3*	..	*82*	*176*	
38	..	*17*	..	..	..	..	..	..	..	..	..	..	..	..	..	..	..	..	..	*41*	*96*	
29	..	14	32	..	..	..	..	1	..	..	..	..	..	..	..	..	..	..	..	44	48	816
58	..	27	71	..	..	..	..	1	..	..	..	..	..	..	..	..	..	..	..	114	130	817
10	..	*4*	*9*	..	..	..	..	..	..	..	..	..	..	..	..	..	..	..	..	*40*	*32*	
48	..	*23*	*62*	..	..	..	..	*1*	..	..	..	..	..	..	..	..	..	..	..	*74*	*98*	
22	1	3	5	..	..	..	..	2	1	..	..	..	..	..	..	..	..	..	..	52	85	818
39	..	7	31	..	..	..	..	3	..	..	..	..	..	..	..	..	..	..	..	38	64	819
110	..	39	11	5	..	..	..	3	..	..	..	..	..	..	..	..	..	7	..	70	213	820
75	..	*21*	*4*	*4*	..	..	..	*2*	..	..	..	..	..	..	..	..	..	*4*	..	*49*	*152*	
35	..	*18*	*7*	*1*	..	..	..	*1*	..	..	..	..	..	..	..	..	..	*3*	..	*21*	*61*	
56	..	26	6	2	..	..	..	1	..	..	..	..	..	..	..	..	..	3	..	45	106	821
70	..	7	..	..	..	..	..	..	..	..	..	..	..	..	..	..	..	..	..	82	151	822
46	..	*3*	..	..	..	..	..	..	..	..	..	..	..	..	..	..	..	..	..	*58*	*109*	
24	..	*4*	..	..	..	..	..	..	..	..	..	..	..	..	..	..	..	..	..	*24*	*42*	
134	..	51	..	..	..	..	..	..	..	8	4	..	..	..	..	..	..	..	..	136	319	823
89	..	*33*	..	..	..	..	..	..	..	..	..	..	..	..	..	..	..	..	..	*82*	*221*	
37	..	*18*	..	..	..	..	..	..	..	..	..	..	..	..	..	..	..	..	..	*42*	*80*	
8	..	..	..	..	..	..	..	..	..	*8*	*4*	..	..	..	..	..	..	..	..	*12*	*18*	
80	..	22	..	2	..	..	..	1	..	..	..	..	..	..	..	..	..	1	..	49	170	824
59	..	*10*	..	..	..	..	..	*1*	..	..	..	..	..	..	..	..	..	*1*	..	*31*	*124*	
9	..	*3*	..	*2*	..	..	..	..	..	..	..	..	..	..	..	..	..	..	..	*5*	*14*	
12	..	*9*	..	..	..	..	..	..	..	..	..	..	..	—	..	..	..	..	..	*13*	*32*	
20	..	8	..	8	..	..	..	..	..	..	..	..	..	..	..	..	..	4	..	28	55	825
16	..	*7*	..	*7*	..	..	..	..	..	..	..	..	..	..	..	..	..	*4*	..	*26*	*46*	
4	..	*1*	..	*1*	..	..	..	..	..	..	..	..	..	..	..	..	..	..	..	2	*9*	
2	..	1	..	..	..	..	..	..	..	..	..	..	..	..	..	..	..	..	..	1	3	826
37	..	3	4	1	..	..	..	1	..	..	..	..	..	..	..	..	..	..	..	23	55	827
13	..	..	..	..	..	..	..	..	..	..	..	..	..	..	..	..	..	..	..	*9*	*17*	
24	..	*3*	*4*	*1*	..	..	..	*1*	..	..	..	..	..	..	..	..	..	..	..	*14*	*38*	
21	..	9	9	..	..	..	..	..	..	..	..	..	..	..	..	..	..	..	..	18	30	828
7	..	*6*	*3*	..	..	..	..	..	..	..	..	..	..	..	..	..	..	..	..	*4*	*7*	

PRIMARY CENSUS ABSTRACT

L.C. No.	Name of Village/ Town/Ward/ Urban Block	Area of village in Acres and of Town/ Ward in Km²	Occupied residential house	No. of Households	Total Population (including institutional and houseless population)			Scheduled Castes		Scheduled Tribes		Literate and educated persons		(I-IX) Total Workers	
					P	M	F	M	F	M	F	M	F	M	F
1	2	3	4	5	6	7	8	9	10	11	12	13	14	15	16
	Patparaha Tola		*13*	*14*	*60*	*31*	*29*	..	..	*31*	*29*	..	..	*17*	*6*
829	Andhera	2,587.48	62	71	310	152	158	1	1	101	100	11	..	88	36
830	Sakara	1,884.80	142	145	671	340	331	3	4	264	266	47	3	216	66
	Sakara		*51*	*53*	*246*	*129*	*117*	..	..	*96*	*87*	*13*	*3*	*70*	*20*
	Dogari Kalan		*60*	*60*	*256*	*127*	*129*	*3*	*4*	*100*	*108*	*29*	..	*93*	*19*
	Bar Tola		*31*	*32*	*169*	*84*	*85*	..	..	*68*	*71*	*5*	..	*53*	*27*
831	Jamri	1,167.09	91	105	593	294	299	10	11	210	210	56	7	196	59
	Jamadi		*72*	*86*	*504*	*249*	*255*	*8*	*8*	*167*	*169*	*56*	*7*	*164*	*49*
	Chhutihai Tola		*3*	*3*	*13*	*7*	*6*	*2*	*3*	*5*	*3*	..	..	*6*	..
	Khaidwar Tola		*16*	*16*	*76*	*38*	*38*	..	..	*38*	*38*	..	..	*26*	*10*
832	Mauhari	988.23	72	102	495	250	245	22	21	200	194	13	1	137	110
	Mauhari		*42*	*58*	*293*	*145*	*147*	*22*	*21*	*95*	*97*	*13*	*1*	*78*	*53*
	Koilari Tola		*30*	*44*	*202*	*105*	*97*	..	..	*105*	*97*	..	..	*59*	*57*
833	Bairi Bandh	562.63	34	51	261	123	138	..	..	71	89	7	..	81	12
834	Damana	275.83	..	..	..	Uninhabited		..	..	..	..	..	..	..	..
835	Sakariya	1,390.51	..	..	..	Uninhabited		..	..	..	..	..	..	..	..
836	Samatpur	1,238.61	716	755	3,654	1,978	1,676	68	64	197	163	1,076	563	989	98
	Patauda Tola		*109*	*109*	*463*	*247*	*216*	*10*	*9*	*55*	*47*	*90*	*31*	*135*	*47*
	Samatpur Basti		*175*	*177*	*774*	*402*	*372*	*45*	*42*	*107*	*93*	*105*	*11*	*240*	*3*
	Bazar		*422*	*458*	*2,372*	*1,304*	*1,068*	*13*	*13*	*19*	*8*	*871*	*517*	*597*	*40*
	Khotmi		*10*	*11*	*45*	*25*	*20*	..	..	*16*	*15*	*10*	*4*	*17*	*8*
837	Anuppur	1,937.02	590	725	3,509	1,767	1,742	166	165	367	379	523	131	990	317
	Patora Tola		*29*	*29*	*159*	*77*	*82*	*30*	*38*	*5*	*2*	*15*	*5*	*39*	*13*
	Viyasi Tola		*13*	*13*	*58*	*29*	*29*	..	..	*7*	*7*	*17*	*10*	*16*	*4*
	Jamuniha Tola		*109*	*109*	*458*	*251*	*207*	*13*	*12*	*40*	*44*	*128*	*55*	*121*	*12*
	Basti		*439*	*574*	*2,834*	*1,410*	*1,424*	*123*	*115*	*315*	*326*	*363*	*61*	*814*	*288*
838	Bela	1,126.42	3	4	12	9	3	..	..	..	..	1	..	5	..
839	Koshamhai	194.44	33	43	185	104	81	..	..	104	81	1	..	77	32
840	Pipariya	1,372.25	175	281	1,376	706	670	62	43	182	178	130	6	411	126
	Baraha Tola		*17*	*27*	*117*	*57*	*60*	*7*	*8*	*22*	*28*	*20*	..	*40*	*16*
	Sikaha Tola		*7*	9	*69*	*39*	*30*	..	..	*39*	*30*	..	..	*23*	*19*
	Karauhiya Tola		*30*	*43*	*158*	*80*	*78*	..	..	*73*	*75*	*5*	..	*55*	*46*
	Pipariya		*121*	*202*	*1,032*	*530*	*502*	*55*	*35*	*48*	*45*	*105*	*6*	*293*	*45*
841	Koda	1,669.81	59	72	376	188	188	12	11	70	79	6	..	115	40
	Ghatan Tola		*8*	*9*	*39*	*17*	*22*	..	..	*17*	*22*	..	..	*5*	*2*
	Koda		*51*	*63*	*337*	*171*	*166*	*12*	*11*	*53*	*57*	*6*	..	*110*	*38*
842	Kansa	1,364.17	111	139	721	359	362	47	42	178	183	22	5	223	120
	Tikuri Tola		*16*	*17*	*104*	*54*	*50*	*11*	*10*	*14*	*8*	*1*	..	*33*	*19*
	Kadoh Tola		*14*	*19*	*95*	*38*	*57*	..	..	*38*	*57*	..	..	*24*	*25*
	Kansa		*81*	*103*	*522*	*267*	*255*	*36*	*32*	*126*	*118*	*21*	*5*	*166*	*76*
843	Dulhara	706.90	155	245	1,310	676	634	50	45	195	198	221	22	351	143
	Dulhara		*119*	*182*	*1,014*	*528*	*486*	*33*	*27*	*109*	*97*	*201*	*22*	*271*	*76*
	Jaminiha		*25*	*47*	*210*	*108*	*102*	*17*	*18*	*56*	*68*	*13*	..	*60*	*51*
	Sundarpur		*11*	*16*	*86*	*40*	*46*	..	..	*30*	*33*	*7*	..	*20*	*16*
844	Karra Tola	842.62	77	99	355	176	179	2	8	137	140	24	4	108	4
845	Agariyamar	1,980.18	81	93	419	216	203	..	..	198	177	19	2	129	2
	Agariyamar		*30*	*36*	*154*	*77*	*77*	..	..	*66*	*68*	*6*	*2*	*41*	..
	Chadaha Tola		*36*	*42*	*194*	*100*	*94*	..	..	*93*	*77*	*9*	..	*63*	*1*
	Pachari Tola		*6*	*6*	*40*	*21*	*19*	..	..	*21*	*19*	..	..	*12*	1
	Kaushalpur		*9*	*9*	*31*	*18*	*13*	..	..	*18*	*13*	*4*	..	*13*	..
846	Pondi	724.88	37	53	264	130	134	..	..	87	91	37	1	96	71
847	Lakhanpur	1,202.46	70	80	375	184	191	9	12	162	166	8	..	112	91

SOHAGPUR TAHSIL

WORKERS																					
I		II		III		IV		V(a)		V(b)		VI		VIII		VIII		IX		X Non-Workers		L.C. No
M	F	M	F	M	F	M	F	M	F	M	F	M	F	M	F	M	F	M	F	M	F	
17	18	19	20	21	22	23	24	25	26	27	28	29	30	31	32	33	34	35	36	37	38	1
14	..	*3*	*6*	..	..	..	..	..	..	..	..	..	..	..	..	..	..	..	..	*14*	*23*	
55	..	24	36	6	..	..	..	3	..	..	..	..	..	..	..	..	..	..	..	64	122	829
133	17	80	49	..	..	..	..	2	..	..	..	..	..	1	..	..	..	..	..	124	265	830
38	..	*32*	*20*	..	..	..	..	..	..	..	..	..	..	..	..	..	..	..	..	*59*	*97*	
63	*3*	*27*	*16*	..	..	..	..	*2*	..	..	..	..	..	*1*	..	..	..	..	..	*34*	*110*	
32	*14*	*21*	*13*	..	..	..	..	..	..	..	..	..	..	..	..	..	..	..	..	*31*	*58*	
107	4	70	55	1	..	..	..	16	..	..	..	..	..	..	..	..	..	2	..	98	240	831
92	*4*	*54*	*45*	*1*	..	..	..	*15*	..	..	..	..	..	..	..	..	..	*2*	..	*85*	*206*	
1	..	*4*	..	..	..	..	..	*1*	..	..	..	..	..	..	..	..	..	..	..	*1*	*6*	
14	..	*12*	*10*	..	..	..	..	..	..	..	..	..	..	..	..	..	..	..	..	*12*	*28*	
41	..	88	110	1	..	1	..	4	..	..	..	..	..	1	..	..	..	1	..	113	135	832
38	..	*32*	*53*	*1*	..	*1*	..	*4*	..	..	..	..	..	*1*	..	..	..	*1*	..	*67*	*95*	
3	..	*56*	*57*	..	..	..	..	..	..	..	..	..	..	..	..	..	..	..	..	*46*	*40*	
69	1	12	11	..	..	..	..	..	..	..	..	..	..	..	..	..	..	..	..	42	126	833
..	..	..	..	..	..	..	..	Uninhabited		..	..	..	..	..	..	..	..	..	..	..	..	834
..	..	..	..	..	..	..	..	Uninhabited		..	..	..	..	..	..	..	..	..	..	..	..	835
30	2	292	54	2	..	2	1	55	2	87	2	4	..	181	3	164	1	172	33	989	1,578	836
..	..	*85*	*44*	*1*	..	..	..	*5*	*1*	..	..	*1*	..	*16*	*1*	*16*	*1*	*11*	..	*112*	*169*	
..	..	*200*	*2*	..	..	..	..	*9*	..	..	..	*1*	..	*1*	..	*14*	..	*15*	*1*	*162*	*369*	
27	*2*	*2*	..	*1*	..	*1*	*1*	*41*	*1*	*87*	*2*	*2*	..	*164*	*2*	*126*	..	*146*	*32*	*707*	*1,028*	
3	..	*5*	*8*	..	..	*1*	..	..	..	..	..	..	..	..	..	*8*	..	..	..	*8*	*12*	
468	23	246	259	3	..	4	..	70	4	33	7	..	..	6	..	41	..	119	24	777	1,425	837
3	..	..	..	..	..	*3*	..	*9*	..	*4*	..	..	..	*4*	..	*7*	..	*9*	*13*	*38*	*69*	
4	..	*2*	*4*	*1*	..	..	..	*3*	..	*3*	..	..	..	..	..	..	..	*3*	..	*13*	*25*	
2	..	*6*	*6*	..	..	..	..	..	..	*17*	..	..	..	*1*	..	*33*	..	*62*	*6*	*130*	*195*	
459	*23*	*238*	*249*	*2*	..	*1*	..	*58*	*4*	*9*	*7*	..	..	*1*	..	*1*	..	*45*	*5*	*596*	*1,136*	
2	..	*1*	..	..	..	..	..	*2*	..	..	..	..	..	..	..	..	..	..	..	4	3	838
..	..	77	32	..	..	..	..	..	..	..	..	..	..	..	..	..	..	..	..	27	49	839
244	6	123	118	..	..	1	..	37	2	..	..	..	..	..	..	1	..	5	..	295	544	840
23	*1*	*15*	*15*	..	..	..	..	*1*	..	..	..	..	..	..	..	..	..	*1*	..	*17*	*44*	
..	..	*23*	*19*	..	..	..	..	..	..	..	..	..	..	..	..	..	..	..	..	*16*	*11*	
3	..	*52*	*46*	..	..	..	..	..	..	..	..	..	..	..	..	..	..	..	..	*25*	*32*	
218	*5*	*33*	*38*	..	..	*1*	..	*36*	*2*	..	..	..	..	..	..	*1*	..	*4*	..	*237*	*457*	
65	3	49	37	..	..	..	..	..	..	..	..	..	..	..	..	..	..	1	..	73	148	841
..	..	5	2	..	..	..	..	..	..	..	..	..	..	..	..	..	..	..	..	12	20	
65	*3*	*44*	*35*	..	..	..	..	..	..	..	..	..	..	..	..	..	..	*1*	..	*61*	*128*	
112	58	89	60	..	..	16	..	6	2	..	..	..	..	..	..	..	..	..	..	136	242	842
22	*13*	*5*	*4*	..	..	..	..	*6*	*2*	..	..	..	..	..	..	..	..	..	..	*21*	*31*	
..	..	*24*	*25*	..	..	..	..	..	..	..	..	..	..	..	..	..	..	..	..	*14*	*32*	
90	*45*	*60*	*31*	..	..	*16*	..	..	..	..	..	..	..	..	..	..	..	..	..	*101*	*179*	
197	47	100	88	4	..	..	..	30	7	1	..	..	..	..	..	..	..	19	1	325	491	843
167	*23*	*64*	*49*	*4*	..	..	..	*19*	*3*	*1*	..	..	..	..	..	..	..	*16*	*1*	*257*	*410*	
24	*19*	*23*	*28*	..	..	..	..	*11*	*4*	..	..	..	..	..	..	..	..	*2*	..	*48*	*51*	
6	*5*	*13*	*11*	..	..	..	..	..	..	..	..	..	..	..	..	..	..	*1*	..	*20*	*30*	
51	2	53	2	..	..	..	..	..	..	..	..	..	..	3	..	..	..	1	..	68	175	844
57	1	70	1	..	..	..	..	..	..	..	..	..	..	..	..	..	..	2	..	87	201	845
20	..	*19*	..	..	..	..	..	..	..	..	..	..	..	..	..	..	..	*2*	..	*36*	*77*	
28	*1*	*35*	..	..	..	..	..	..	..	..	..	..	..	..	..	..	..	..	..	*37*	*93*	
4	..	*8*	*1*	..	..	..	..	..	..	..	..	..	..	..	..	..	..	..	..	*9*	*18*	
5	..	*8*	..	..	..	..	..	..	..	..	..	..	..	..	..	..	..	..	..	*5*	*13*	
70	71	26	..	..	..	..	..	..	..	..	..	..	..	..	..	..	..	..	..	34	63	846
99	38	13	53	..	..	..	..	..	..	..	..	..	..	..	..	..	..	..	..	72	100	847

PRIMARY CENSUS ABSTRACT

L.C. No.	Name of Village/ Town/Ward/ Urban Block	Area of village in Acres and of Town/ Ward in Km²	Occupied residential houses	No. of Households	Total Population (including institutional and houseless population)			Scheduled Castes		Scheduled Tribes		Literate and educated persons		(I-IX) Total Workers	
					P	M	F	M	F	M	F	M	F	M	F
1	2	3	4	5	6	7	8	9	10	11	12	13	14	15	16
	Lakhanpura		*56*	*66*	*320*	*153*	*167*	*9*	*12*	*136*	*149*	*2*	..	*97*	*79*
	Tikuri Tola		*14*	*14*	*55*	*31*	*24*	..	..	*26*	*17*	*6*	..	*15*	*12*
848	Kekar pani	1,390.11	49	60	346	173	173	7	7	110	112	7	2	92	64
849	Dudhmaniya	869.75	78	90	490	243	247	..	..	237	244	45	1	161	141
850	Gaurela	2,058.00	107	110	513	261	252	10	13	223	220	26	..	160	9
	School Tola		*52*	*55*	*235*	*119*	*116*	*8*	*11*	*98*	*95*	*14*	..	*71*	*2*
	Gaurela		*55*	*55*	*278*	*142*	*136*	*2*	*2*	*125*	*125*	*12*	..	*89*	*7*
851	Kholaiya	852.07	28	31	164	79	85	..	..	76	82	3	..	50	18
852	Ankua	2,830.61	26	28	128	65	63	..	..	54	48	2	..	39	1
853	Daladeeh	1,638.60	17	19	92	42	50	..	..	42	50	..	..	23	4
854	Thehi	1,757.56	32	32	143	78	65	..	..	74	63	16	..	47	1
855	Baihar	3,028.66	95	100	496	250	246	5	6	216	212	8	3	157	5
	Parthi Tola		*22*	*24*	*119*	*63*	*56*	*4*	*3*	*58*	*50*	*7*	*2*	*40*	..
	Baihar		*73*	*76*	*377*	*187*	*190*	*1*	*3*	*158*	*162*	*1*	*1*	*117*	*5*
856	Padari	1,967.61	74	77	372	185	187	..	..	163	164	14	..	117	81
857	Kholhadi	1,527.24	71	92	463	223	240	..	..	180	196	28	5	135	54
858	Anjani	1,632.42	52	65	352	184	168	3	3	99	85	15	..	99	9
859	Behnadawar	948.49	37	41	211	119	92	..	..	103	82	2	..	64	4
860	Chhirpani	1,797.24	9	11	36	24	12	..	..	4	1	2	..	10	1
861	Khursa	1,944.32	31	33	218	108	110	..	..	94	98	2	..	67	27
862	Thodhipani	2,935.66	76	82	363	187	176	2	..	140	140	9	..	120	43
	Thodhipani		*42*	*43*	*196*	*104*	*92*	*2*	..	*61*	*59*	*5*	..	*73*	*18*
	Gahapani		*34*	*39*	*167*	*83*	*84*	..	..	*79*	*81*	*4*	..	*47*	*25*
863	Pagna	2,244.44	125	125	633	314	319	..	..	302	309	19	..	195	16
	Pagna		*118*	*118*	*592*	*297*	*295*	..	..	*285*	*285*	*19*	..	*181*	*16*
	Supapathara		*7*	*7*	*41*	*17*	*24*	..	..	*17*	*24*	..	..	*14*	..
864	Banka	961.15	..	..	..	..	Uninhabited	..	..	..	..	..	..	..	..
865	Gobari	2,249.75	69	69	365	182	183	..	..	129	133	17	2	90	15
866	Jhaital	3,378.79	137	137	593	295	298	..	..	235	233	12	..	190	10
	Jhaital		*119*	*119*	*519*	*255*	*264*	..	..	*210*	*209*	*11*	..	*166*	*10*
	Thair Tola		*18*	*18*	*74*	*40*	*34*	..	..	*25*	*24*	*1*	..	*24*	..
867	Chhulha	1,314.40	86	115	560	269	291	16	12	244	273	17	..	174	74
	Chhulha		*25*	*33*	*167*	*84*	*83*	*12*	*8*	*63*	*69*	*13*	..	*56*	*3*
	Nagdaha		*38*	*56*	*274*	*126*	*148*	*4*	*4*	*122*	*144*	*3*	..	*80*	*50*
	Khirna Tola		*23*	*26*	*119*	*59*	*60*	..	..	*59*	*60*	*1*	..	*38*	*31*
868	Beliya	861.66	34	60	254	127	127	..	..	127	127	13	..	95	18
869	Amgawan	2,481.43	269	364	1,706	868	838	75	74	252	245	110	10	513	110
870	Bhagat Bandh	824.40	46	64	321	171	150	..	..	27	23	35	..	82	2
871	Harri	716.57	104	133	726	375	351	20	14	20	19	120	5	193	16
872	Barri	1,270.82	170	205	1,003	505	498	25	26	189	200	113	6	309	94
	Barri		*125*	*153*	*762*	*378*	*375*	*25*	*26*	*71*	*77*	*97*	*6*	*236*	*51*
	Tiwan Kholi		*45*	*52*	*241*	*118*	*123*	..	..	*118*	*123*	*16*	..	*73*	*43*
873	Senduri	2,017.27	140	187	1,086	551	535	33	39	98	91	183	8	331	73
	Senduri		*135*	*178*	*1,061*	*535*	*526*	*33*	*39*	*90*	*87*	*172*	*3*	*321*	*73*
	Station Kholi		*5*	*9*	*25*	*16*	*9*	..	..	*8*	*4*	*11*	..	*10*	..
874	Mauhari	3,101.92	190	227	1,132	519	613	59	78	170	193	117	30	292	110
875	Mahudha	1,528.97	98	130	751	403	348	..	..	79	72	92	10	219	39
	Mahudha		*82*	*113*	*644*	*346*	*298*	..	..	*24*	*25*	*92*	*10*	*183*	*12*
	Kolan Tola		*16*	*17*	*107*	*57*	*50*	..	..	*55*	*47*	..	..	*36*	*27*
876	Chandpur	1,317.19	94	111	570	275	295	70	68	77	78	54	11	162	35
	Chandpur		*89*	*106*	*543*	*262*	*281*	*70*	*68*	*64*	*64*	*54*	*11*	*155*	*35*
	Dudhi Tola		*5*	*5*	*27*	*13*	*14*	..	..	..	..	..	..	..	..

SOHAGPUR TAHSIL

WORKERS																					
I		II		III		IV		V(a)		V(b)		VI		VII		VIII		IX		X Non-Workers		L.C. No.
M	F	M	F	M	F	M	F	M	F	M	F	M	F	M	F	M	F	M	F	M	F	
17	18	19	20	21	22	23	24	25	26	27	28	29	30	31	32	33	34	35	36	37	38	1
85	*35*	*12*	*44*	..	..	..	..	..	..	..	..	..	..	..	..	..	..	..	..	*56*	*88*	
14	*3*	*1*	*9*	..	..	..	..	..	..	..	..	..	..	..	..	..	..	..	..	*16*	*12*	
79	57	6	6	..	..	..	..	3	1	3	..	..	..	..	..	..	..	1	..	81	109	848
146	133	9	8	3	..	..	..	2	..	..	..	..	..	..	..	..	..	1	..	82	106	849
123	..	24	8	3	..	..	..	7	1	..	..	..	..	..	..	1	..	2	..	101	243	850
51	..	*14*	*1*	..	..	..	..	*4*	*1*	..	..	..	..	..	..	..	..	*2*	..	*48*	*114*	
72	..	*10*	*7*	*3*	..	..	..	*3*	..	..	..	..	..	..	..	*1*	..	..	..	*53*	*129*	
21	..	29	18	..	..	..	..	..	..	..	..	..	..	..	..	..	..	..	..	29	67	851
38	1	1	..	..	..	..	..	..	..	..	..	..	..	..	..	..	..	..	..	26	62	852
13	4	10	..	..	..	..	..	..	..	..	..	..	..	..	..	..	..	..	..	19	46	853
29	1	16	..	..	..	..	..	..	..	2	..	..	..	..	..	..	..	..	..	31	64	854
80	1	72	4	..	..	..	..	..	..	3	..	..	..	..	..	..	..	2	..	93	241	855
16	..	*22*	..	..	..	..	..	..	..	*1*	..	..	..	..	..	..	..	*1*	..	*23*	*56*	
64	*1*	*50*	*4*	..	..	..	..	..	..	*2*	..	..	..	..	..	..	..	*1*	..	*70*	*185*	
100	5	10	75	6	1	..	..	..	..	..	..	..	..	..	..	..	..	1	..	68	106	856
101	5	24	46	4	1	1	..	1	..	..	..	..	..	..	2	..	..	4	..	88	186	857
81	2	15	7	..	..	..	..	2	..	..	..	..	..	..	..	..	..	1	..	85	159	858
53	4	10	..	..	..	1	..	..	..	..	..	..	..	..	..	..	..	..	..	55	88	859
9	1	1	..	..	..	..	..	..	..	..	..	..	..	..	..	..	..	..	..	14	11	860
49	15	18	12	..	..	..	..	..	..	..	..	..	..	..	..	..	..	..	..	41	83	861
76	17	41	26	..	..	..	..	3	..	..	..	..	..	..	..	..	..	..	..	67	133	862
47	*6*	*23*	*12*	..	..	..	..	*3*	..	..	..	..	..	..	..	..	..	..	..	*31*	*74*	
29	*11*	*18*	*14*	..	..	..	..	..	..	..	..	..	..	..	..	..	..	..	..	*36*	*59*	
149	4	45	12	..	..	..	..	..	..	..	..	..	..	..	..	..	..	1	..	119	303	863
135	*4*	*45*	*12*	..	..	..	..	..	..	..	..	..	..	..	..	..	..	*1*	..	*116*	*279*	
14	..	..	..	..	..	..	..	..	..	..	..	..	..	..	..	..	..	..	..	*3*	*24*	
..	..	..	..	..	..	..	..	..	Uninhabited			..	..	..	..	..	..	..	..	..	..	864
77	12	12	3	..	..	..	..	..	..	..	..	..	..	..	..	..	..	1	..	92	168	865
137	1	48	9	..	..	..	..	5	..	..	..	..	..	..	..	..	..	..	..	105	288	866
124	*1*	*37*	*9*	..	..	..	..	*5*	..	..	..	..	..	..	..	..	..	..	..	*89*	*254*	
13	..	*11*	..	..	..	..	..	..	..	..	..	..	..	..	..	..	..	..	..	*16*	*34*	
90	3	41	67	32	3	..	1	3	..	..	..	..	..	..	..	..	..	8	..	95	217	867
35	..	*5*	*3*	*10*	..	..	..	*3*	..	..	..	..	..	..	..	..	..	*3*	..	*28*	*80*	
40	*3*	*26*	*47*	*12*	..	..	..	..	..	..	..	..	..	..	..	..	..	*2*	..	*46*	*98*	
15	..	*10*	*17*	*10*	*3*	..	*1*	..	..	..	..	..	..	..	..	..	..	*3*	..	*21*	*39*	
59	..	13	18	22	..	..	..	..	..	..	..	..	..	..	..	..	..	1	..	32	109	868
394	49	78	59	5	..	..	..	17	..	..	..	..	..	1	..	12	..	6	2	355	728	869
48	..	30	2	..	..	..	..	..	..	..	..	..	..	..	..	4	..	..	..	89	148	870
102	..	59	16	..	..	..	..	8	..	..	..	..	..	..	..	18	..	6	..	182	335	871
158	1	77	82	3	..	..	..	17	9	..	..	..	..	2	..	42	..	10	2	196	404	872
145	*1*	*39*	*41*	*3*	..	..	..	*17*	*9*	..	..	..	..	*2*	..	*21*	..	*9*	..	*151*	*324*	
13	..	*38*	*41*	..	..	..	..	..	..	..	..	..	..	..	..	*21*	..	*11*	*2*	*45*	*80*	
259	36	32	35	1	..	..	..	2	..	..	..	..	..	1	..	25	..	11	2	220	462	473
259	*36*	*31*	*35*	*1*	..	..	..	*2*	..	..	..	..	..	*1*	..	*16*	..	*11*	*2*	*214*	*453*	
..	..	*1*	..	..	..	..	..	..	..	..	..	..	..	..	..	*9*	..	..	..	*6*	*9*	
204	..	51	110	1	..	..	..	2	..	..	..	..	..	3	..	14	..	17	..	227	503	874
154	4	61	33	..	..	..	..	3	2	..	..	..	..	..	..	..	..	1	..	184	309	875
154	*4*	*25*	*6*	..	..	..	..	*3*	2	..	..	..	..	..	..	..	..	*1*	..	*163*	*286*	
..	..	36	27	..	..	..	..	..	..	..	..	..	..	..	..	..	..	..	..	*21*	*28*	
102	2	55	33	..	..	..	..	2	..	..	..	..	..	..	..	1	..	2	..	113	260	876
97	*2*	*53*	*33*	..	..	..	..	*2*	..	..	..	..	..	..	..	*1*	..	*2*	..	*107*	*246*	
5	..	*2*	..	..	..	..	..	..	..	..	..	..	..	..	..	..	..	..	..	*6*	*14*	

PRIMARY CENSUS ABSTRACT

L.C. No.	Name of Villate/ Town/Ward/ Urban Block	Area of village in Acres and of Town/ Ward in Km	Occupied residential house	No. of Households	Total Population (including institutional and houseless population)			Scheduled Castes		Scheduled Tribes		Literate and educated persons		(I-IX) Total Workers	
					P	M	F	M	F	M	F	M	F	M	F
1	2	3	4	5	6	7	8	9	10	11	12	13	14	15	16
877	Kyotar	3,064.45	280	311	1,620	825	795	49	47	153	130	187	11	513	122
	Junaha Tola		*83*	*92*	*456*	*220*	*236*	*29*	*34*	*26*	*20*	*37*	*3*	*120*	*21*
	Naya Tola		*147*	*168*	*902*	*452*	*450*	..	..	*87*	*88*	*129*	*5*	*300*	*84*
	Kudara Tola		*25*	*26*	*107*	*57*	*50*	..	..	*3*	*2*	*10*	*2*	*32*	*5*
	Pataura Tola		*25*	*25*	*155*	*96*	*59*	*20*	*13*	*37*	*20*	*11*	*1*	*61*	*12*
878	Rohila Kachhar	672.40	13	13	88	39	49	..	..	..	..	..	..	23	..
879	Gubari	897.75	82	96	507	263	244	21	17	105	101	63	13	166	10
880	Laharpur	1,778.47	214	286	1,282	651	631	21	23	391	398	158	26	391	139
	Laharpur		*99*	*140*	*639*	*309*	*330*	*7*	*10*	*97*	*124*	*120*	*26*	*180*	*80*
	Bhuri Tola		*51*	*67*	*320*	*180*	*140*	*11*	8	*140*	*124*	*33*	...	*100*	*18*
	Godan Tola		*64*	*79*	*323*	*162*	*161*	*3*	*5*	*154*	*150*	*5*	..	*111*	*41*
881	Takhuli	1,027.65	82	100	486	236	250	11	9	202	214	38	3	166	91
	Takhuli		*49*	*60*	*256*	*122*	*134*	..	..	*99*	*107*	*17*	*1*	*88*	*41*
	Gardan Tola		*33*	*40*	*230*	*114*	*116*	*11*	*9*	*103*	*107*	*21*	*2*	*78*	*50*
882	Pachauha	1,015.57	88	107	549	266	283	3	7	41	31	96	14	146	36
883	Kosamhai	1,841.74	21	29	164	79	85	3	3	76	82	6	..	39	3
884	Choai	1,925.30	96	119	619	309	310	24	26	46	53	74	6	153	20
	Golha Tola		*14*	*15*	62	*32*	*30*	..	..	*9*	*9*	*4*	..	*15*	*2*
	Choai		*51*	*66*	*335*	*164*	*171*	*24*	*26*	*22*	*28*	*41*	*6*	*83*	*13*
	Padmaniya Tola		*16*	*17*	*94*	*47*	*47*	..	..	*15*	*16*	*8*	..	*24*	*3*
	Khohha Tola		*15*	*21*	*128*	*66*	*62*	..	..	..	..	*21*	..	*31*	*2*
885	Kukur Gouda	3,468.17	239	258	1,241	637	604	2	7	581	561	29	2	376	88
	Belaha Tola		*37*	*37*	*203*	*101*	*102*	..	..	*87*	*88*	*3*	..	*48*	*3*
	Sareha Tola		*31*	*137*	*184*	*91*	*93*	..	..	*88*	*89*	*2*	..	*54*	*23*
	School Tola		*1*	*1*	*5*	*2*	*3*	..	..	*2*	*3*	..	..	*1*	*1*
	Man Toliya		*33*	*40*	*192*	*96*	*96*	..	..	*92*	*95*	*5*	*1*	*52*	*39*
	Chhuihai Tola		*4*	*4*	*21*	*11*	*10*	..	..	*11*	*10*	..	..	*6*	*6*
	Bar Tola		*20*	*21*	*101*	*49*	*52*	..	..	*49*	*52*	*1*	..	*27*	*13*
	Gauriya Tola		*66*	*70*	*309*	*168*	*141*	*2*	*7*	*134*	*117*	*14*	*1*	*107*	*2*
	Chaura Tala		*4*	*4*	*15*	*7*	*8*	..	..	*7*	*8*	..	..	*5*	.
	Ghoghara Tola		*6*	*7*	*21*	*11*	*10*	..	..	*10*	*10*	*1*	..	*11*	*1*
	Rai Tola		*4*	*1*	*38*	*20*	*18*	..	..	*20*	*18*	*1*	..	*12*	..
	Chhidahan Tola		*16*	*16*	*85*	*45*	*40*	..	..	*45*	*40*	*2*	..	*30*	..
	Bingawan Tola		*17*	*17*	*67*	*36*	*31*	..	..	*36*	*31*	..	..	*23*	..
886	Cholna	4,114.89	402	488	2,266	1,124	1,142	54	60	382	392	275	34	697	27
	Son Tola		*8*	*9*	*48*	*28*	*20*	..	..	*27*	*19*	*6*	..	*13*	..
	Bachaha Tola		*80*	*95*	*422*	*206*	*216*	..	..	*192*	*205*	*21*	*1*	*133*	*5*
	School Tola		*24*	*23*	*105*	*46*	*59*	*25*	*24*	*21*	*31*	*2*	..	*20*	..
	Chauki Tola		*36*	*39*	*155*	*76*	*79*	..	..	*29*	*26*	*22*	*7*	*48*	..
	Dogari Tola		*12*	*13*	*55*	*32*	*23*	..	..	..	..	*6*	..	*16*	*1*
	Tikuri Tola		*52*	*74*	*304*	*146*	*158*	*13*	*17*	*32*	*23*	*37*	*2*	*107*	*7*
	Badaka Tola		*115*	*149*	*754*	*381*	*373*	*6*	*5*	*16*	*12*	*125*	*18*	*239*	*14*
	Jhiriya Tola		*46*	*55*	*254*	*131*	*123*	*10*	*12*	*15*	*19*	*34*	*3*	*79*	..
	Gular Tola		*20*	*31*	*169*	*78*	*91*	..	..	*50*	*57*	*22*	*3*	*42*	.
887	Khuta Tola	689.89	79	91	471	246	225	5	5	194	184	42	3	139	4
	War Tola		*21*	*22*	*131*	*73*	*58*	..	..	*39*	*32*	*19*	*1*	*34*	..
	Purana Tola		*58*	*69*	*340*	*173*	*167*	*5*	*5*	*155*	*152*	*23*	*2*	*105*	*4*
888	Jariyari	2,062.43	123	153	761	374	387	19	19	116	130	75	11	215	52
	Rarkaiya Tola		*22*	*31*	*140*	*73*	*67*	..	..	..	..	*6*	..	*36*	..
	Baigan Tala		*19*	*24*	*92*	*44*	*48*	*10*	*9*	*23*	*24*	*8*	*2*	*25*	*5*
	Talab Tola		*3*	*2*	*15*	*8*	*7*	*4*	*3*	*4*	*4*	*1*	..	*4*	..
	Gular Tola		*6*	*6*	*34*	*17*	*17*	..	..	*11*	*14*	*2*	..	*12*	*4*

SOHAGPUR TAHSIL

WORKERS																						
I		II		III		IV		V(a)		V(b)		VI		VII		VIII		IX		X Non-Workers		L.C. No.
M	F	M	F	M	F	M	F	M	F	M	F	M	F	M	F	M	F	M	F	M	F	
17	18	19	20	21	22	23	24	25	26	27	28	29	30	31	32	33	34	35	36	37	38	1
405	49	52	68	17	..	2	..	21	4	2	..	..	..	..	..	..	..	14	1	312	673	877
90	*4*	*18*	*17*	..	..	..	..	*11*	..	..	..	..	..	..	..	..	..	*1*	..	*100*	*215*	
254	*38*	*20*	*42*	*8*	..	*2*	..	*3*	*4*	*2*	..	..	..	..	..	..	..	*11*	..	*152*	*366*	
25	*3*	*4*	*2*	*3*	..	..	..	..	..	..	..	..	..	..	..	..	..	..	..	*25*	*45*	
36	*4*	*10*	*7*	*6*	..	..	..	*7*	..	..	..	..	..	..	..	..	..	*2*	*1*	*35*	*47*	
23	..	..	..	..	..	..	..	..	..	..	..	..	..	..	..	..	..	..	..	16	49	878
148	7	15	3	..	..	..	..	2	..	..	..	..	..	..	..	..	..	1	..	97	234	879
253	25	111	114	..	..	..	..	4	..	4	..	..	..	..	..	..	..	19	..	260	492	880
110	*10*	*50*	*70*	..	..	..	..	*4*	..	..	..	..	..	..	..	..	..	*16*	..	*129*	*250*	
73	*7*	*20*	*11*	..	..	..	..	..	..	*4*	..	..	..	..	..	..	..	*3*	..	*80*	*122*	
70	*8*	*41*	*33*	..	..	..	..	..	..	..	..	..	..	..	..	..	..	..	..	*51*	*120*	
120	52	22	37	14	2	..	..	5	..	..	..	..	..	2	..	..	..	3	..	70	159	881
67	*27*	*11*	*12*	*7*	*2*	..	..	..	..	..	..	..	..	*2*	..	..	..	*1*	..	*34*	*93*	
53	*25*	*11*	*25*	*7*	..	..	..	*5*	..	..	..	..	..	..	..	..	..	*2*	..	*36*	*66*	
111	10	24	26	..	..	..	..	..	..	6	..	..	..	..	..	..	..	5	..	120	247	882
25	..	11	3	..	..	..	..	2	..	..	..	..	..	..	..	..	..	1	..	40	82	883
122	13	21	7	..	..	..	..	2	..	..	..	..	..	..	..	..	..	8	..	156	290	884
13	*2*	*1*	..	..	..	..	..	..	..	..	..	..	..	..	..	..	..	*1*	..	*17*	*28*	
58	*8*	*18*	*5*	..	..	..	..	*2*	..	..	..	..	..	..	..	..	..	*5*	..	*81*	*158*	
22	*1*	*2*	*2*	..	..	..	..	..	..	..	..	..	..	..	..	..	..	..	..	*23*	*44*	
29	*2*	..	..	..	..	..	..	..	..	..	..	..	..	..	..	..	..	*2*	..	*35*	*60*	
285	4	71	82	2	..	..	..	13	1	..	..	..	..	..	..	..	..	5	1	261	516	885
43	*1*	*3*	*2*	*2*	..	..	..	..	..	..	..	..	..	..	..	..	..	..	..	*53*	*99*	
50	*1*	*4*	*22*	..	..	..	..	..	..	..	..	..	..	..	..	..	..	..	..	*37*	*70*	
1	..	..	..	..	..	..	..	..	*1*	..	..	..	..	..	..	..	..	..	..	*1*	2	
38	*1*	*10*	*38*	..	..	..	..	..	..	..	..	..	..	..	..	..	..	*4*	..	*44*	*57*	
3	..	*3*	*6*	..	..	..	..	..	..	..	..	..	..	..	..	..	..	..	..	5	*4*	
27	..	..	*13*	..	..	..	..	..	..	..	..	..	..	..	..	..	..	..	..	*22*	*39*	
67	*1*	*27*	*1*	..	..	..	..	*13*	..	..	..	..	..	..	..	..	..	..	..	*61*	*139*	
4	..	*1*	..	..	..	..	..	..	..	..	..	..	..	..	..	..	..	..	..	*2*	*8*	
6	..	*4*	..	..	..	..	..	..	..	..	..	..	..	..	..	..	..	*1*	*1*	..	*9*	
9	..	*3*	..	..	..	..	..	..	..	..	..	..	..	..	..	..	..	..	..	*8*	*18*	
21	..	*9*	..	..	..	..	..	..	..	..	..	..	..	..	..	..	..	..	..	*15*	*40*	
16	..	*7*	..	..	..	..	..	..	..	..	..	..	..	..	..	..	..	..	..	*13*	*31*	
563	18	49	5	11	..	8	..	42	..	1	..	1	..	4	3	..	..	18	1	427	1,115	886
..	..	..	..	..	..	..	..	*13*	..	..	..	..	..	..	..	..	..	..	..	*15*	*20*	
110	*1*	*12*	*4*	*5*	..	..	..	*2*	..	*1*	..	..	..	..	..	..	..	*3*	..	*73*	*211*	
7	..	..	..	..	..	..	..	*12*	..	..	..	..	..	..	..	..	..	*1*	..	*26*	*59*	
29	..	*10*	..	*1*	..	..	..	..	..	..	..	..	..	*2*	*3*	..	..	*6*	..	*28*	*79*	
15	..	*1*	*1*	..	..	..	..	..	..	..	..	..	..	..	..	..	..	..	..	*16*	*22*	
86	*7*	*12*	..	..	..	..	..	*7*	..	..	..	..	..	..	..	..	..	*2*	..	*39*	*151*	
199	*10*	*14*	..	*5*	..	*8*	..	*7*	..	..	..	*1*	..	*2*	*3*	..	..	*3*	*1*	*142*	*359*	
75	..	..	..	..	..	..	..	*1*	..	..	..	..	..	..	..	..	..	*3*	..	*52*	*123*	
42	..	..	..	..	..	..	..	..	..	..	..	..	..	..	..	..	..	..	..	*36*	*91*	
126	..	11	4	..	..	..	..	2	..	..	..	..	..	..	..	..	..	..	..	107	221	887
33	..	*1*	..	..	..	..	..	..	..	..	..	..	..	..	..	..	..	..	..	*39*	*58*	
93	..	*10*	*4*	..	..	..	..	*2*	..	..	..	..	..	..	..	..	..	..	..	*68*	*163*	
147	12	44	27	1	..	..	..	16	10	..	..	..	..	3	2	..	..	4	1	159	335	888
33	..	*3*	..	..	..	..	..	..	..	..	..	..	..	-	..	..	..	..	..	*37*	*67*	
11	*1*	*12*	*3*	..	..	..	..	*1*	..	..	..	..	..	..	..	..	..	*1*	*1*	*19*	*43*	
2	..	*1*	..	..	..	..	..	*1*	..	..	..	..	..	..	..	..	..	..	..	*4*	*7*	
7	*4*	*4*	..	*1*	..	..	..	..	..	..	..	..	..	..	..	..	..	..	..	*5*	*13*	

PRIMARY CENSUS ABSTRACT

L.C. No.	Name of Village/ Town/Ward/ Urban Block	Area of village in Acres and of Town/ Ward in Km²	Occupied residential houses	No. of Households	Total Population (including institutional and houseless population)			Scheduled Castes		Scheduled Tribes		Literate and educated persons		(I-IX) Total Workers	
					P	M	F	M	F	M	F	M	F	M	F
1	2	3	4	5	6	7	8	9	10	11	12	13	14	15	16
	Badka Tola		*73*	*90*	*480*	*232*	*248*	*5*	*7*	*78*	*88*	*58*	*9*	*138*	*43*
889	Beed	1,863.31	240	249	1,169	581	588	54	72	312	294	99	10	367	101
	Chiwarin Tola		*16*	*18*	*74*	*39*	*35*	*4*	*2*	*24*	*24*	*7*	..	*24*	*5*
	Bejar Tola		*23*	*23*	*84*	*40*	*44*	..	..	*35*	*39*	*10*	..	*23*	*5*
	Sarkari Tola		*29*	*31*	*144*	*75*	*69*	..	..	*27*	*28*	*32*	*7*	*40*	*4*
	War Tola		*38*	*39*	*213*	*109*	*104*	..	..	*55*	*30*	*15*	*2*	*71*	*26*
	Bandhwa Tola		*12*	*12*	*45*	*24*	*21*	..	..	*9*	*7*	..	..	*15*	*14*
	Badka Tola		*106*	*106*	*527*	*252*	*275*	*50*	*70*	*128*	*134*	*27*	*1*	*160*	*33*
	Tikuri Tola		*16*	*20*	*82*	*42*	*40*	..	..	*34*	*32*	*8*	..	*34*	*14*
890	Padariya	1,670.42	139	157	948	473	475	3	7	375	370	78	4	273	8
	Padariya		*18*	*23*	*137*	*70*	*67*	..	..	*38*	*26*	*15*	*1*	*47*	..
	Lagara Tola		*14*	*15*	*111*	*60*	*51*	*1*	..	*5*	*2*	*22*	*1*	*30*	..
	Santi Tola		*44*	*49*	*277*	*135*	*142*	..	..	*226*	*132*	*26*	*2*	*77*	*3*
	Nuwa Tola		*12*	*12*	*92*	*25*	*47*	..	..	*45*	*47*	*4*	..	*23*	*3*
	Kanai Tola		*51*	*58*	*331*	*163*	*168*	*2*	*7*	*161*	*161*	*11*	..	*96*	*2*
891	Chhata Patpar	1,398.02	110	126	634	324	310	16	13	260	255	33	1	118	12
	Wadikhar		*5*	*5*	*29*	*12*	*17*	..	..	*12*	*17*	..	..	*8*	..
	Imali Tola		*15*	*16*	*82*	*46*	*36*	*10*	*7*	*36*	*29*	*3*	..	*30*	*1*
	Begar Toli		*9*	*9*	*47*	*24*	*23*	..	..	*22*	*22*	..	..	*12*	..
	Chhata patpar		*51*	*59*	*310*	*156*	*154*	*3*	*3*	*111*	*112*	*26*	..	*20*	*7*
	Thethka Tola		*30*	*37*	*166*	*86*	*80*	*3*	*3*	*79*	*75*	4	*1*	*48*	*4*
892	Papraudi	1,392.25	143	168	756	378	378	11	11	146	149	90	13	229	17
	Bhairo Tola		*7*	*8*	*43*	*20*	*23*	..	..	*10*	*14*	*3*	..	*13*	..
	Papraudi		*78*	*102*	*460*	*229*	*231*	*2*	*3*	*71*	*70*	*64*	*10*	*141*	*12*
	Chikliya Tola		*12*	*12*	*65*	*36*	*29*	*6*	*6*	*19*	*18*	*10*	*1*	*23*	..
	Dogari Tola		*25*	*25*	*102*	*52*	*50*	..	..	*17*	*13*	*3*	..	*29*	*1*
	Bagdhari Tola		*21*	*21*	*86*	*41*	*45*	*3*	*2*	*29*	*34*	*10*	*2*	*23*	*4*
893	Dhangawan	2,120.13	321	390	2,003	986	1,017	60	48	165	166	235	43	581	108
	Dari Tola		*79*	*93*	*439*	*220*	*219*	*12*	*11*	*27*	*17*	*24*	*1*	*130*	*11*
	Dhangawan		*133*	*176*	*856*	*413*	*443*	*48*	*37*	*61*	*66*	*109*	*32*	*237*	*48*
	Piparaha Tola		*96*	*105*	*587*	*296*	*291*	..	..	*65*	*71*	*75*	*8*	*182*	*47*
	Tikura Tola		*9*	*10*	*75*	*33*	*42*	..	..	..	..	*11*	*2*	*18*	*1*
	Kholi		*4*	*6*	*46*	*24*	*22*	..	..	*12*	*12*	*16*	..	*14*	*1*
894	Balbahara	969.95	99	113	620	328	292	21	22	41	39	66	1	192	26
	Mukari Tola		*50*	*52*	*272*	*152*	*120*	*21*	*22*	*18*	*13*	*25*	..	*85*	*15*
	Balhara		*49*	*61*	*348*	*176*	*172*	..	..	*23*	*26*	*41*	*1*	*107*	*11*
895	Kalyanpur	1,080.89	246	321	1,617	816	801	20	25	336	334	326	101	429	20
	Lahari Tola		*74*	*87*	*471*	*238*	*233*	..	..	*194*	*195*	*62*	*11*	*138*	*8*
	Kholi		*10*	*14*	*62*	*35*	*27*	..	..	*30*	*25*	*15*	*12*	*20*	..
	Junaha		*33*	*41*	*210*	*102*	*108*	..	..	*26*	*29*	*29*	*4*	*58*	*3*
	Semraha Tola		*3*	*4*	*10*	*5*	*5*	..	..	*5*	*5*	..	..	*4*	*1*
	Koilari Tola		*126*	*175*	*864*	*436*	*428*	*20*	*25*	*81*	*80*	*220*	*74*	*209*	*8*
896	Jaithari	2,659.55	485	691	3,575	1,830	1,745	90	84	315	324	725	354	966	113
897	Siwni	2,012.13	186	188	945	477	468	9	12	36	34	216	66	253	111
	Adarsh Gram		*20*	*21*	*87*	*43*	*44*	..	..	*13*	*14*	*14*	*2*	*21*	*18*
	Malganj		*66*	*66*	*372*	*186*	*186*	*9*	*12*	*10*	*8*	*112*	*60*	*76*	*33*
	Siwni		*100*	*101*	*486*	*248*	*238*	..	..	*13*	*12*	*90*	*4*	*153*	*60*
898	Manikpur	1,227.48	43	53	232	116	116	..	..	78	94	12	..	73	27
	Godan Tola		*22*	*29*	*144*	*69*	*75*	..	..	*51*	*66*	*5*	..	*46*	*13*
	Junaha Tola		*21*	*24*	*88*	*47*	*41*	..	..	*27*	*28*	*7*	..	*27*	*14*
899	Gorsi	666.48	108	159	731	371	360	3	3	120	121	90	6	191	42
900	Umariya	541.17	41	60	333	172	161	..	..	16	18	16	..	100	6

SOHAGPUR TAHSIL

WORKERS																						
I		II		III		IV		V(a)		V(b)		VI		VII		VIII		IX		X Non-Workers		L.C. No.
M	F	M	F	M	F	M	F	M	F	M	F	M	F	M	F	M	F	M	F	M	F	
17	18	19	20	21	22	23	24	25	26	27	28	29	30	31	32	33	34	35	36	37	38	1
94	*7*	*24*	*24*	..	..	..	..	*14*	*10*	..	..	..	..	*3*	*2*	..	..	*3*	..	*94*	*205*	
280	72	48	28	..	..	..	..	25	..	2	1	..	..	6	..	..	..	6	..	214	487	889
19	*2*	*4*	*3*	..	..	..	..	..	..	..	..	..	..	*1*	..	..	..	..	..	*15*	*30*	
17	*5*	*4*	..	..	..	..	..	*2*	..	..	..	..	..	..	..	..	..	..	..	*17*	*39*	
33	*4*	*1*	..	..	..	..	..	*1*	..	..	..	..	..	*1*	..	..	..	*4*	..	*35*	*65*	
60	*19*	*9*	*6*	..	..	..	..	..	..	*2*	*1*	..	..	..	..	..	..	..	..	*38*	*78*	
12	*11*	*3*	*3*	..	..	..	..	..	..	..	..	..	..	..	..	..	..	..	..	*9*	*7*	
114	*21*	*19*	*12*	..	..	..	..	*21*	..	..	..	..	..	*4*	..	..	..	*2*	..	*92*	*242*	
25	*10*	*8*	*4*	..	..	..	..	*1*	..	..	..	..	..	..	..	..	..	..	..	*8*	*26*	
242	4	19	4	2	..	3	..	3	..	..	..	..	..	..	..	1	..	3	..	200	467	890
41	..	*5*	..	..	..	..	..	..	..	..	..	..	..	..	..	..	..	*1*	..	*23*	*67*	
27	..	*2*	..	..	..	..	..	..	..	..	..	..	..	..	..	*1*	..	..	..	*30*	*51*	
66	*1*	*3*	*2*	*2*	..	*3*	..	*1*	..	..	..	..	..	..	..	..	..	*2*	..	*58*	*139*	
22	*2*	*1*	*1*	..	..	..	..	–	..	..	..	..	..	..	..	..	..	..	..	*22*	*44*	
86	*1*	*8*	*1*	..	..	..	..	*2*	..	..	..	..	..	..	..	..	..	..	..	*67*	*166*	
94	5	6	7	..	..	..	..	16	..	..	..	..	..	1	..	..	..	1	..	206	298	891
8	..	..	..	..	..	..	..	..	..	..	..	..	..	..	..	..	..	..	..	*4*	*17*	
24	*1*	..	..	..	..	..	..	*6*	..	..	..	..	..	..	..	..	..	..	..	*16*	*35*	
10	..	..	..	..	..	..	..	*2*	..	..	..	..	..	..	..	..	..	..	..	*12*	*23*	
8	*3*	*4*	*4*	..	..	..	..	*6*	..	..	..	..	..	*1*	..	..	..	*1*	..	*136*	*147*	
44	*1*	*2*	*3*	..	..	..	..	*2*	..	..	..	..	..	..	..	..	..	..	..	*38*	*76*	
183	10	19	6	4	..	..	..	10	..	2	..	..	..	2	1	..	..	9	..	149	361	892
12	..	*1*	..	..	..	..	..	..	..	..	..	..	..	..	..	..	..	..	..	*7*	*23*	
116	*7*	*11*	*4*	*2*	..	..	..	*2*	..	*2*	..	..	..	*2*	*1*	..	..	*6*	..	*88*	*219*	
16	..	*1*	..	..	..	..	..	*6*	..	..	..	..	..	..	..	..	..	..	..	*13*	*29*	
22	*1*	*4*	..	*2*	..	..	..	..	..	..	..	..	..	..	..	..	..	*1*	..	*23*	*49*	
17	*2*	*2*	*2*	..	..	..	..	*2*	..	..	..	..	..	..	..	..	..	*2*	..	*18*	*41*	
413	19	99	83	5	1	..	..	19	..	..	..	..	..	15	3	..	..	30	2	405	909	893
114	*6*	*14*	*5*	*1*	..	..	..	..	..	..	..	..	..	..	..	..	..	*1*	..	*90*	*208*	
156	*9*	*41*	*34*	*4*	*1*	..	..	*7*	..	..	..	..	..	*10*	*2*	..	..	*19*	*2*	*176*	*395*	
118	*2*	*44*	*44*	..	..	..	..	*12*	..	..	..	..	..	*5*	*1*	..	..	*3*	..	*114*	*244*	
18	*1*	..	..	..	..	..	..	..	..	..	..	..	..	..	..	..	..	..	..	*15*	*41*	
7	*1*	..	..	..	..	..	..	..	..	..	..	..	..	..	..	..	..	*7*	..	*10*	*21*	
157	17	23	7	..	..	..	..	9	1	..	..	..	..	..	1	..	..	3	..	136	266	894
65	*14*	*11*	..	..	..	..	..	*9*	*1*	..	..	..	..	..	..	..	..	..	..	*67*	*105*	
92	*3*	*12*	*7*	..	..	..	..	..	..	..	..	..	..	..	*1*	..	..	*3*	..	*69*	*161*	
207	9	82	5	..	..	..	..	15	1	12	..	..	..	41	4	..	..	72	1	387	781	895
112	*6*	*12*	*2*	..	..	..	..	..	..	..	..	..	..	*2*	..	..	..	*12*	..	*100*	*225*	
12	..	..	..	..	..	..	..	..	..	..	..	..	..	..	..	..	..	*8*	..	*15*	*27*	
50	*2*	*8*	*1*	..	..	..	..	..	..	..	..	..	..	..	..	..	..	..	..	*44*	*105*	
2	*1*	*2*	..	..	..	..	..	..	..	..	..	..	..	..	..	..	..	..	..	*1*	*4*	
31	..	*60*	*2*	..	..	..	..	*15*	*1*	*12*	..	..	..	*39*	*4*	..	..	*52*	*1*	*227*	*420*	
388	8	129	58	5	..	..	..	66	7	53	5	..	..	147	17	1	..	177	18	864	1,632	896
148	64	34	27	..	..	1	..	31	16	..	..	..	..	2	1	2	..	35	3	224	357	897
13	*10*	*7*	*7*	..	..	..	..	..	..	..	..	..	..	..	..	*1*	..	*3*	*1*	*19*	*26*	
14	*4*	*5*	*10*	..	..	*1*	..	*26*	*16*	..	..	..	..	*2*	*1*	*1*	..	*27*	*2*	*110*	*153*	
121	*50*	*22*	*10*	..	..	..	..	*5*	..	–	..	..	..	..	..	..	..	*5*	..	*95*	*178*	
50	2	22	25	1	..	..	..	..	..	..	..	..	..	..	..	..	..	..	..	43	89	898
31	*1*	*14*	*12*	*1*	..	..	..	..	..	..	..	..	..	..	..	..	..	..	..	*23*	*62*	
19	*1*	*8*	*13*	..	..	..	..	..	..	..	..	..	..	..	..	..	..	..	..	*20*	*27*	
148	5	23	37	13	..	..	..	1	..	..	..	..	..	..	..	..	..	6	..	180	318	899
90	6	8	..	..	..	..	..	2	..	..	..	..	..	..	..	..	..	..	..	72	155	900

PRIMARY CENSUS ABSTRACT

L.C. No.	Name of Village/ Town/Ward/ Urban Block	Area of village in Acres and of Town/ Ward in Km²	Occupied residential house	No. of Households	Total Population (including institutional and houseless population)			Scheduled Castes		Scheduled Tribes		Literate and educated persons		(I-IX) Total Worker	
					P	M	F	M	F	M	F	M	F	M	F
1	2	3	4	5	6	7	8	9	10	11	12	13	14	15	16
901	Manaura	650.24	123	147	632	315	317	112	119	116	121	40	7	192	68
	Manaura		*114*	*138*	*595*	*296*	*299*	*110*	*117*	*111*	*115*	*40*	*7*	*181*	*65*
	Dumar Tola		*9*	*9*	*37*	*19*	*18*	*2*	*2*	*5*	*6*	..	..	*11*	*3*
902	Chor Bhathi	1,067.87	151	187	987	509	478	14	16	82	77	53	1	282	5
903	Godhan	1,188.27	77	93	481	238	243	..	..	44	51	80	6	154	4
904	Nigaura	2,331.85	238	238	1,054	534	520	116	91	389	418	27	..	360	141
	Bahura Tola		*22*	*22*	*112*	*54*	*58*	..	..	*48*	*52*	*2*	..	*36*	*7*
	Nigaura		*124*	*124*	*451*	*280*	*261*	*112*	*91*	*159*	*170*	*5*	..	*188*	*72*
	Nanda Tola		*92*	*91*	*401*	*200*	*201*	..	..	*182*	*196*	*20*	..	*136*	*62*
905	Lapta	2,665.03	223	253	1,346	674	672	26	23	475	488	128	35	380	37
	Chhupahaniya Tola		*9*	*15*	*65*	*33*	*32*	..	..	*31*	*31*	*6*	..	*17*	..
	War Tola		*31*	*42*	*214*	*107*	*107*	..	..	*68*	*73*	*30*	*13*	*55*	*7*
	Lapata		*52*	*61*	*315*	*163*	*152*	..	..	*98*	*90*	*23*	*7*	*90*	*10*
	Bairiyan Tola		*24*	*28*	*141*	*71*	*70*	..	..	*21*	*23*	*25*	*7*	*42*	*4*
	Bandhawa Tola		*23*	*23*	*134*	*60*	*74*	..	..	*57*	*71*	*7*	*4*	*32*	*2*
	Bairiha Tola		*58*	*58*	*336*	*168*	*168*	*26*	*23*	*133*	*136*	*27*	*4*	*100*	*9*
	Jareli Tola		*26*	*26*	*141*	*72*	*69*	..	..	*67*	*64*	*10*	..	*44*	*5*
906	Amadad	1,014.37	50	50	250	130	120	..	..	119	108	9	1	94	..
907	Umariya	1,492.90	74	89	435	216	219	2	5	166	191	9	1	157	7
	Bhata Tola		*19*	*21*	*122*	*60*	*62*	..	..	*48*	*44*	*6*	*1*	*41*	..
	Majhe Tola		*17*	*18*	*78*	*40*	*38*	..	..	*20*	*37*	*2*	..	*32*	*2*
	Badaka Tola		*38*	*50*	*235*	*116*	*119*	*2*	*5*	*98*	*110*	*1*	..	*84*	*5*
908	Bhelma	1,412.23	84	94	489	267	222	7	5	54	41	28	..	148	8
	Bhelma Tola		*46*	*53*	*295*	*162*	*133*	*7*	*5*	*42*	*31*	*21*	..	*84*	*2*
	Kachhaya Tola		*7*	*7*	36	18	18	..	..	..	..	..	..	*12*	*1*
	Saraiha Tola		*5*	*6*	*18*	*9*	*9*	..	..	*7*	*7*	..	..	*6*	*1*
	Mohar Tola		*26*	*28*	*140*	*78*	*62*	..	..	*5*	*3*	*7*	..	*46*	*4*
909	Munda	1,682.33	123	130	652	327	325	7	8	182	188	48	7	194	6
	Dhuhira Tola		*29*	*30*	*182*	*95*	*87*	..	..	..	..	*23*	..	*53*	*4*
	Padari Kadar		*21*	*23*	*110*	*53*	*57*	*3*	*3*	*32*	*33*	*6*	*1*	*33*	..
	Badka Tola		*52*	*55*	*243*	*117*	*126*	*4*	*5*	*98*	*109*	*16*	*6*	*71*	*1*
	Santi Tola		*8*	*9*	*60*	*32*	*28*	..	..	*32*	*28*	*1*	..	*15*	*1*
	Nava Tola		*5*	*5*	*25*	*13*	*12*	..	..	*3*	*3*	*1*	..	*9*	..
	Garhiha Tola		*8*	*8*	*32*	*17*	*15*	..	..	*17*	*15*	*1*	..	*13*	..
910	Khalbahara	1,153.52	27	31	168	85	83	..	..	41	38	10	2	50	..
911	Khairi	1,515.52	94	94	476	251	225	15	18	173	158	63	5	154	8
	Ahiran Tola		*23*	*23*	*121*	*65*	*56*	..	..	*9*	*13*	*19*	*2*	*41*	..
	Godan Tola		*42*	*42*	*217*	*117*	*100*	..	..	*110*	*94*	*29*	*3*	*68*	*1*
	Sinhapur Tola		*29*	*29*	*138*	*69*	*69*	*15*	*18*	*54*	*51*	*15*	..	*45*	*7*
912	Sulkhari	2,455.64	189	228	1,134	570	564	41	46	336	343	45	3	345	8
	Kadamsara		*69*	*87*	*481*	*234*	*247*	*14*	*15*	*155*	*162*	*17*	*1*	*132*	*5*
	Sulkhari		*84*	*98*	*427*	*218*	*209*	*27*	*31*	*157*	*151*	*21*	*2*	*139*	*2*
	Dongari Tola		*36*	*46*	*226*	*118*	*108*	..	..	*24*	*30*	*7*	..	*74*	*1*
913	Kadamsara	2,323.67	99	120	554	265	289	..	..	265	278	33	6	162	3
	Chhiraha Tola		*55*	*63*	*285*	*143*	*142*	..	..	*143*	*142*	*14*	*6*	*85*	*1*
	Mali Tola		*10*	*11*	*46*	*23*	*23*	..	..	*23*	*23*	*9*	..	*17*	..
	Muda Tola		*34*	*46*	*223*	*99*	*124*	..	..	*99*	*113*	*10*	..	*60*	*2*
914	Semkhar	3,289.86	131	163	743	375	368	10	6	290	275	56	2	236	115
	Bharra Tola		*10*	*12*	*48*	*25*	*23*	*10*	*6*	*15*	*17*	..	..	*15*	*16*
	Mulahi Tola		*39*	*50*	*219*	*112*	*107*	..	..	*101*	*94*	*18*	*1*	*67*	*31*
	Bich Tola		*42*	*49*	*225*	*112*	*113*	..	..	*70*	*67*	*20*	*1*	*75*	*39*
	Sarkari Tola		*25*	*35*	*165*	*90*	*75*	..	..	*83*	*67*	*14*	..	*54*	*16*

SOHAGPUR TAHSIL

WORKERS																						
I		II		III		IV		V(a)		V(b)		VI		VII		VIII		IX		X Non-Workers		L.C. No.
M	F	M	F	M	F	M	F	M	F	M	F	M	F	M	F	M	F	M	F	M	F	
17	18	19	20	21	22	23	24	25	26	27	28	29	30	31	32	33	34	35	36	37	38	1
100	2	61	49	2	..	..	..	28	17	..	..	..	..	..	..	..	..	1	..	123	249	901
92	*2*	*58*	*46*	*2*	..	..	..	*28*	*17*	..	..	..	..	..	..	..	..	*1*	..	*115*	*234*	
8	..	*3*	*3*	..	..	..	..	..	..	..	..	..	..	..	..	..	..	..	..	*8*	*12*	
221	..	48	5	..	..	..	..	12	..	..	..	..	..	..	..	..	..	1	..	227	473	902
102	2	45	1	..	..	2	..	3	..	1	..	..	..	..	..	..	..	1	1	84	239	903
197	2	36	56	7	..	..	..	5	2	98	81	..	..	..	..	11	..	6	..	174	379	904
28	..	*7*	*7*	*1*	..	..	..	..	..	..	..	..	..	..	..	..	..	..	..	*18*	*51*	
87	*2*	*9*	*6*	..	..	..	..	*5*	*2*	*85*	*62*	..	..	..	..	..	..	*2*	..	*92*	*189*	
8?	..	*20*	*43*	*6*	..	..	..	..	..	*13*	*19*	..	..	..	..	*11*	..	*4*	..	*64*	*139*	
295	16	41	18	1	..	..	..	31	3	1	..	..	..	5	..	1	..	5	..	294	635	905
16	..	..	..	..	..	..	..	..	..	..	..	..	..	..	..	..	..	*1*	..	*16*	*32*	
33	*4*	*16*	*2*	..	..	..	..	*2*	*1*	*1*	..	..	..	..	..	..	..	*3*	..	*52*	*100*	
65	*4*	*12*	*4*	*1*	..	..	..	*8*	*2*	..	..	..	..	*3*	..	..	..	*1*	..	*73*	*142*	
30	*2*	*2*	*2*	..	..	..	..	*9*	..	..	..	..	..	..	..	*1*	..	..	..	*29*	*66*	
29	..	*1*	*2*	..	..	..	..	*2*	..	..	..	..	..	..	..	..	..	..	..	*28*	*72*	
88	*2*	*4*	*7*	..	..	..	..	*7*	..	..	..	..	..	*1*	..	..	..	..	..	*68*	*159*	
34	*4*	*6*	*1*	..	..	..	..	*3*	..	..	..	..	..	*1*	..	..	..	..	..	*28*	*64*	
89	..	..	..	..	..	..	..	5	..	..	..	..	..	..	..	..	..	..	..	36	120	906
113	3	29	4	10	..	..	..	3	..	..	..	..	..	..	..	..	..	2	..	59	212	907
36	..	*4*	..	..	..	..	..	*1*	..	..	..	..	..	..	..	..	..	..	..	*19*	*62*	
23	..	*6*	*2*	*2*	..	..	..	..	..	..	.	..	..	..	..	..	..	*1*	..	*8*	*36*	
54	*3*	*19*	*2*	*8*	..	..	..	*2*	..	..	..	..	..	..	..	..	..	*1*	..	*32*	*114*	
132	5	10	3	..	..	..	..	6	..	..	..	..	..	..	..	..	..	..	..	119	214	908
75	*1*	*5*	*1*	..	..	..	..	*4*	..	..	..	..	..	..	..	..	..	..	..	*78*	*131*	
11	*1*	*1*	..	..	..	..	..	..	..	..	..	..	..	..	..	..	..	..	..	*6*	*17*	
5	..	*1*	*1*	..	..	..	..	..	..	..	..	..	..	..	..	..	..	..	..	*3*	*8*	
41	*3*	*3*	*1*	..	..	..	..	*2*	..	..	..	..	..	..	..	..	..	..	..	*32*	*58*	
157	1	24	5	..	..	..	..	6	..	..	..	..	..	..	..	..	..	7	..	133	319	909
37	..	*11*	*4*	..	..	..	..	..	..	..	..	..	..	..	..	..	..	*5*	..	*42*	*83*	
22	..	*7*	..	..	..	..	..	*2*	..	..	..	..	..	..	..	..	..	*2*	..	*20*	*57*	
61	..	*6*	*1*	..	..	..	..	*4*	..	..	..	..	..	..	..	..	..	..	..	*46*	*125*	
15	*1*	..	..	..	..	..	..	..	..	..	..	..	..	..	..	..	..	..	..	*17*	*27*	
9	..	..	..	..	..	..	..	..	..	..	..	..	..	..	..	..	..	..	..	*4*	*12*	
13	..	..	..	..	..	..	..	..	..	..	..	..	..	..	..	..	..	..	..	*4*	*15*	
40	..	10	..	..	..	..	..	..	..	..	..	..	..	..	..	..	..	..	..	35	83	910
141	1	7	6	1	1	..	..	4	..	..	..	..	..	..	..	..	..	1	..	97	217	911
40	..	..	..	..	..	..	..	..	..	..	..	..	..	..	..	..	..	*1*	..	*24*	*56*	
66	..	*2*	*1*	..	..	..	..	..	..	..	..	..	..	..	..	..	..	..	..	*49*	*99*	
35	*1*	*5*	*5*	*1*	*1*	..	..	*4*	..	..	..	..	..	..	..	..	..	..	..	*24*	*62*	
260	2	76	5	..	..	..	..	8	1	..	..	..	..	..	..	..	..	1	..	225	556	912
101	*2*	*27*	*3*	..	..	..	..	*4*	..	..	..	..	..	..	..	..	..	..	..	*102*	*242*	
105	..	*29*	*1*	..	..	..	..	*4*	*1*	..	..	..	..	..	..	..	..	*1*	..	*79*	*207*	
54	..	*20*	*1*	..	..	..	..	..	..	..	..	..	..	..	..	..	..	..	..	*44*	*107*	
132	3	26	..	..	..	..	..	1	..	..	..	..	..	..	..	..	..	3	..	103	286	913
68	*1*	*15*	..	..	..	..	..	..	..	..	..	..	..	..	..	..	..	*2*	..	*58*	*141*	
14	..	*1*	..	..	..	..	..	*1*	..	..	..	..	..	..	..	..	..	*1*	..	*6*	*23*	
50	*2*	*10*	..	..	..	..	..	..	..	..	..	..	..	..	..	..	..	..	..	*39*	*122*	
124	16	55	98	43	..	..	..	6	1	..	..	..	..	3	..	..	..	5	..	139	253	914
8	*14*	*2*	*1*	*1*	..	..	..	*4*	*1*	..	..	..	..	..	..	..	..	..	..	*10*	*7*	
36	*1*	*17*	*30*	*8*	..	..	..	*1*	..	..	..	..	..	*3*	..	..	..	*2*	..	*45*	*76*	
34	*1*	*24*	*38*	*14*	..	..	..	*1*	..	..	..	..	..	..	..	..	..	*2*	..	*37*	*74*	
31	..	*8*	*16*	*14*	..	—	..	..	..	..	..	..	..	..	..	..	..	*1*	..	*36*	*39*	

PRIMARY CENSUS ABSTRACT

L.C No.	Name of Village/ Town/Ward/ Urban Block	Area of village in Acres and of Town/ Ward in Km²	Occupiad residential houses	No. of Households	Total Population (including institutional and houseless population)			Scheduled Castes		Scheduled Tribes		Literate and educated persons		(I-IX) Total Workers	
					P	M	F	M	F	M	F	M	F	M	F
1	2	3	4	5	6	7	8	9	10	11	12	13	14	15	16
	Tilkandad		*15*	*17*	*86*	*36*	*50*	..	..	*21*	*30*	*4*	..	*25*	*13*
915	Patan	1,640.37	161	184	929	464	465	35	32	80	90	69	3	238	175
	Patan		*49*	*57*	*317*	*153*	*164*	*3*	*3*	*48*	*59*	*24*	..	*90*	*41*
	Pal Tola		*112*	*127*	*612*	*311*	*301*	*32*	*29*	*32*	*31*	*45*	*3*	*148*	*134*
916	Padripani	3,527.37	68	70	357	176	181	..	..	176	181	1	..	112	2
	Dolohari		*24*	*24*	*123*	*67*	*56*	..	..	*67*	*56*	..	..	45	*1*
	Bahari Jhori		*14*	*15*	*94*	*45*	*49*	..	..	*45*	*49*	..	..	*27*	..
	Padaripani		*30*	*31*	*140*	*64*	*76*	..	..	*64*	*76*	*1*	..	*40*	*1*
917	Bhelma	3,134.50	61	64	365	184	181	84	83	98	96	6	1	105	1
	Bhelma		*30*	*30*	*165*	*83*	*82*	*81*	*80*	..	..	*5*	*1*	*48*	*1*
	Keraha Tola		*31*	*34*	*200*	*101*	*99*	*3*	*3*	*98*	*96*	*1*	..	*57*	..
918	Sihaura	2,341.87	193	226	1,037	512	525	21	23	258	284	39	3	309	161
	Dogari Tola		*28*	*33*	*122*	*57*	*65*	*5*	*6*	*49*	*56*	*5*	..	*42*	*17*
	Harra Tola		*9*	*9*	*38*	*16*	*22*	..	..	*16*	*22*	..	..	*9*	*3*
	Hukari Tola		*35*	*41*	*239*	*120*	*119*	..	..	*25*	*21*	*1*	..	*62*	*42*
	Mair Tola		*30*	*34*	*124*	*67*	*57*	..	..	*40*	*36*	*7*	..	*41*	*15*
	Sihaura		*91*	*109*	*514*	*252*	*262*	*16*	*17*	*128*	*149*	*26*	*3*	*155*	*84*
919	Bhaina Dongri	707.07	9	9	44	22	22	9	8	13	14	..	..	16	7
920	Pondi	3,480.58	170	192	898	451	447	19	16	282	290	46	5	306	210
	Bar Tola		*50*	*53*	*239*	*124*	*115*	*13*	*14*	*45*	*42*	*15*	*3*	*84*	*37*
	Dumar Tola		*28*	*38*	*171*	*89*	*82*	*6*	*2*	*39*	*38*	*4*	..	*64*	*44*
	Tekara Tola		*14*	*11*	*65*	*31*	*34*	..	..	*15*	*20*	*3*	..	*20*	*17*
	Daka Tola		*78*	*85*	*423*	*207*	*216*	..	..	*183*	*190*	*24*	*2*	*138*	*112*
921	Lahsuna	3,452.09	112	150	670	334	336	4	7	48	47	68	11	209	67
	Mahavir Tola		*19*	*51*	*122*	*56*	*66*	..	..	*2*	*3*	*8*	..	*39*	*13*
	Semar Tola		*10*	*10*	*64*	*31*	*33*	..	..	..	..	*7*	..	*16*	..
	Semi Tola		*22*	*24*	*124*	*59*	*65*	..	..	*27*	*25*	*14*	*3*	*38*	*11*
	Thakuran Tola		*14*	*16*	*86*	*47*	*39*	..	..	*17*	*16*	*14*	*6*	*32*	*17*
	Junaha Tola		*47*	*49*	*274*	*141*	*133*	*4*	*7*	2	*3*	*25*	*2*	*84*	*26*
922	Khodari	1,258.68	144	166	903	448	455	32	33	321	322	89	7	248	30
923	Kapariya	1,872.42	132	132	650	331	319	11	11	297	289	35	1	200	9
924	Vyankat Nagar	930.79	313	372	1,980	1,000	980	118	102	167	167	473	275	484	110

SOHAGPUR TAHSIL

WORKERS																						
I		II		III		IV		V(a)		V(b)		VI		VII		VIII		IX		X Non-Workers		L.C. No.
M	F	M	F	M	F	M	F	M	F	M	F	M	F	M	F	M	F	M	F	M	F	
17	18	19	20	21	22	23	24	25	26	27	28	29	30	31	32	33	34	35	36	37	38	1
15	..	*4*	*13*	*6*	..	..	..	..	..	..	..	..	..	..	..	..	..	..	..	*11*	*37*	
177	113	54	59	4	..	..	..	1	1	..	1	..	..	..	1	1	..	1	..	226	290	915
69	*24*	*15*	*16*	*4*	..	..	..	*1*	*1*	..	..	..	..	..	..	..	..	*1*	..	*63*	*123*	
108	*89*	*39*	*43*	..	..	..	..	..	..	..	*1*	..	..	..	*1*	*1*	..	..	..	*163*	*167*	
75	..	36	2	..	..	..	..	1	..	..	..	..	..	..	..	..	..	..	..	64	179	916
23	..	*21*	*1*	..	..	..	..	*1*	..	..	..	..	..	..	..	..	..	..	..	*22*	*55*	
19	..	*8*	..	..	..	..	..	..	..	..	..	..	..	..	..	..	..	..	..	*18*	*49*	
33	..	*7*	*1*	..	..	..	..	..	..	..	..	..	..	..	..	..	..	..	..	*24*	*75*	
73	..	27	1	..	..	..	..	3	..	..	..	..	..	..	..	..	..	2	..	79	180	917
32	..	*13*	*1*	..	..	..	..	*1*	..	..	..	..	..	..	..	..	..	*2*	..	*35*	*81*	
41	..	*14*	..	..	..	..	..	*2*	..	..	..	..	..	..	..	..	..	..	..	*44*	*99*	
216	63	84	98	..	..	1	..	4	..	..	..	..	..	..	..	..	..	4	..	203	364	918
31	4	*10*	*13*	..	..	*1*	..	..	..	..	..	..	..	..	..	..	..	..	..	*15*	*48*	
5	..	*2*	*3*	..	..	..	..	*2*	..	..	..	..	..	..	..	..	..	..	..	*7*	*19*	
37	*3*	*25*	*39*	..	..	..	..	..	..	..	..	..	..	..	..	..	..	..	..	*58*	*77*	
34	*9*	*7*	*6*	..	..	..	..	..	..	..	..	..	..	..	..	..	..	..	..	*26*	*42*	
109	*47*	*40*	*37*	..	..	..	..	*2*	..	..	..	..	..	..	..	..	..	*4*	..	*97*	*178*	
14	7	2	..	..	..	..	..	..	..	..	..	..	..	..	..	..	..	..	..	6	15	919
173	105	119	102	..	..	..	..	8	1	..	..	..	..	1	..	..	..	5	2	145	237	920
58	*23*	*23*	*14*	..	..	..	..	*2*	..	..	..	..	..	..	..	..	..	*1*	..	*40*	*78*	
26	*9*	*38*	*35*	..	..	..	..	..	..	..	..	..	..	..	..	..	..	..	..	*25*	*38*	
16	*13*	*3*	*4*	..	..	..	..	*1*	..	..	..	..	..	..	..	..	..	..	..	*11*	*17*	
73	*60*	*55*	*49*	..	..	..	..	*5*	*1*	..	..	..	..	1	..	..	..	*4*	*2*	*69*	*104*	
163	2	43	64	..	..	..	..	2	1	..	..	..	..	..	..	..	..	1	..	125	269	921
31	..	*8*	*13*	..	..	..	..	..	..	..	..	..	..	..	..	..	..	..	..	*17*	*53*	
15	..	*1*	..	..	..	..	..	..	..	..	..	..	..	..	..	..	..	..	..	*15*	*33*	
34	*1*	*4*	*10*	..	..	..	..	..	..	..	..	..	..	1	..	..	..	..	..	*21*	*54*	
11	*1*	*20*	*16*	..	..	..	..	..	..	..	..	..	..	..	..	..	..	*1*	..	*15*	*22*	
72	..	*10*	*25*	..	..	..	..	*2*	*1*	..	..	..	..	..	..	..	..	..	..	*57*	*107*	
205	7	39	23	..	..	..	..	3	..	..	..	..	..	1	..	..	..	..	..	200	425	922
171	..	17	9	4	..	..	..	5	..	1	..	..	..	1	..	1	..	..	..	131	310	923
91	2	103	71	6	1	..	..	79	1	25	7	4	..	49	8	29	..	98	20	516	870	*924*

PRIMARY CENSUS ABSTRACT

L.C. No.	Name of Village/ Town/Ward/ Urban Block	Area of village in Acres and of Town/ Ward in Km²	Occupied residential houses	No. of Households	Total Population (including institutional and houseless population)			Scheduled Castes		Scheduled Tribes		Literate and educated persons		(1-IX) Total Workers	
					P	M	F	M	F	M	F	M	F	M	F
1	2	3	4	5	6	7	8	9	10	11	12	13	14	15	16
															SHAHDOL
	Shahdol (U.A.)	**21.96**	**6,945**	**17,473**			**810**		**985**		**10,916**		**8,089**		
			6,553	**32,236**		**14,763**		**768**		**887**		**5,326**			**672**
12/V	**Shahdol (M)**	**19.92**	**5,767**	**28,490**		**13,045**		**642**		**854**		**4,593**			**629**
				6,159	**15,445**		**686**		**941**		**9,509**		**7,190**		
21/V/1	*Ward No. 1*		*197*	*216*	*1,267*	*643*	*624*	..	..	*75*	*83*	*361*	*122*	*255*	*45*
	Block No. 1		112	121	653	334	319	..	..	43	47	187	21	142	35
	Block No. 2		85	95	614	309	305	..	..	32	36	174	101	113	10
12/V/2	*Ward No. 2*		*252*	*252*	*1,261*	*675*	*586*	*9*	*7*	*148*	*130*	*291*	*93*	*292*	*18*
	Block No. 3		119	119	663	359	304	..	..	..	..	176	67	144	3
	Block No. 4		133	133	598	316	282	9	7	148	130	115	26	148	15
12/V/3	*Ward No. 3*		*368*	*384*	*1,969*	*1,042*	*927*	*24*	*23*	*60*	*74*	*715*	*324*	*446*	*54*
	Block No. 5		177	118	666	373	293	15	19	15	14	272	113	138	15
	Block No. 6		118	140	706	372	334	5	3	..	..	274	147	169	17
	Block No. 7		73	126	597	297	300	4	1	45	60	169	64	139	22
12/V/4	*Ward No. 4*		*330*	*331*	*1,634*	*913*	*721*	*12*	*6*	*11*	*9*	*605*	*298*	*411*	*38*
	Block No. 8		104	105	635	356	279	4	..	1	..	290	190	149	10
	Block No. 9		226	226	999	557	442	8	6	10	9	315	108	262	28
12/V/5	*Ward No. 5*		*346*	*410*	*2,005*	*1,077*	*928*	*2*	*1*	*15*	*16*	*665*	*344*	*491*	*29*
	Block No. 10		110	127	683	363	320	..	..	..	..	247	168	157	6
	Block No. 11		114	127	641	358	283	2	1	9	11	242	135	163	12
	Block No. 12		122	156	681	356	325	..	..	6	5	176	41	171	11
12/V/6	*Ward No. 6*		*830*	*881*	*3,140*	*1,874*	*1,266*	*26*	*12*	*60*	*23*	*1,270*	*536*	*1,022*	*84*
	Block No. 13		184	195	835	513	322	9	1	29	4	308	152	281	33
	Block No. 14		196	211	672	420	252	17	11	21	13	301	102	243	35
	Block No. 15		163	170	627	363	264	..	..	2	2	233	94	187	8
	Block No. 16		172	172	607	328	279	..	..	2	..	226	120	183	16
	Block No. 17		115	133	399	250	149	..	..	6	4	202	68	128	2
12/V/7	*Ward No. 7*		*552*	*588*	*2,546*	*1,403*	*1,143*	*18*	*12*	*21*	*22*	*987*	*520*	*679*	*23*
	Block No. 18		123	123	654	341	313	..	..	10	10	236	160	147	8
	Block No. 19		115	123	401	237	164	..	..	3	7	147	46	112	5
	Block No. 20		156	182	812	454	358	15	12	4	..	340	168	226	7
	Block No. 21		158	160	679	371	308	3	..	4	5	264	146	194	3
12/V/8	*Ward No. 8*		*553*	*569*	*2,526*	*1,360*	*1,166*	*406*	*387*	*82*	*80*	*711*	*266*	*669*	*124*
	Block No. 22		157	161	691	374	317	23	20	18	14	205	87	201	22
	Block No. 23		154	157	726	390	336	170	166	44	43	197	74	186	45
	Block No. 24		151	160	739	397	342	135	119	19	21	183	63	178	44
	Block No. 25		91	91	370	199	171	78	82	1	2	126	42	104	13
12/V/9	*Ward No. 9*		*314*	*332*	*1,508*	*807*	*701*	*27*	*25*	*151*	*127*	*353*	*154*	*376*	*53*
	Block No. 26		106	106	505	271	234	..	..	27	30	122	57	119	17
	Block No. 27		101	101	460	241	219	..	..	13	10	133	66	117	6
	Block No. 28		107	125	543	295	248	27	25	111	87	98	31	140	30
12/V/10	*Ward No. 10*		*310*	*313*	*1,674*	*907*	*767*	..	..	*15*	*7*	*646*	*368*	*388*	*27*
	Block No. 29		110	110	547	299	248	..	..	14	6	200	111	133	11
	Block No. 30		102	103	560	304	256	..	..	1	1	210	92	129	11
	Block No. 31		98	100	567	304	263	..	..	..	..	236	165	126	5
12/V/11	*Ward No. 11*		*329*	*384*	*1,581*	*841*	*740*	*12*	*8*	*46*	*34*	*529*	*311*	*431*	*21*
	Block No. 32		161	196	953	512	441	12	8	21	13	314	199	251	15
	Block No. 33		168	188	628	329	299	..	..	25	21	215	112	180	6

WORKERS																					
I		II		III		IV		V(a)		V(b)		VI		VII		VIII		IX		X Non-Workers		L.C.
M	F	M	F	M	F	M	F	M	F	M	F	M	F	M	F	M	F	M	F	M	F	No.
17	18	19	20	21	22	23	24	25	26	27	28	29	30	31	32	33	34	35	36	37	38	1

URBAN AGGLOMERATION

643		**351**		**472**		**52**		**463**		**469**		**249**	**1,439**	**1,604**		**2,347**		**9,384**			
	36		**130**		**14**		**4**		**56**		**20**		**23**	**37**		**31**		**321**	**14,091**		
	36		**130**		**14**		**4**		**54**		**19**		**23**	**37**		**28**		**284**	**12,416**		**12/V**
641		**351**		**472**		**50**		**449**		**468**		**249**	**1,285**	**1,111**		**2,114**		**8,255**			
88	*7*	*35*	*34*	*3*	..	..	..	*27*	..	*1*	..	*1*	.. *10*	*1*	*1*	..	*89*	*3*	*388*	*579*	*12/V/1*
48	1	17	33	3	..	..	..	27	..	..	..	1	.. 2	..	1	..	43	1	192	284	1
40	6	18	1	..	..	..	..	..	..	1	..	..	.. 8	1	..	..	46	2	196	295	2
131	*5*	*37*	*2*	..	..	*1*	..	*45*	*5*	*10*	..	..	.. *1*	..	..	..	*67*	*6*	*383*	*568*	*12/V/2*
69	1	10	..	..	..	1	..	43	1	..	..	..	.. 1	..	..	..	20	1	215	301	3
62	4	27	2	..	..	..	..	2	4	10	..	..	.. ..	..	..	..	47	5	168	267	4
154	*3*	*78*	*27*	*20*	..	*1*	..	*7*	..	*11*	*1*	*11*	*1* *33*	..	*14*	..	*117*	*22*	*596*	*873*	*12/V/3*
46	..	24	14	6	..	..	..	..	..	7	..	3	.. 7	..	5	..	40	1	235	278	5
56	2	39	8	8	..	1	..	2	..	..	..	4	.. 10	..	7	..	42	7	203	317	6
52	1	15	5	6	..	..	..	5	..	4	1	4	1 16	..	2	..	35	14	158	278	7
48	*1*	*8*	*2*	*45*	..	*2*	..	*25*	..	*15*	..	*16*	.. *40*	..	*28*	..	*184*	*35*	*502*	*683*	*12/V/4*
11	..	6	..	15	..	2	..	2	..	..	..	7	.. 19	..	10	..	77	10	207	269	8
37	1	2	2	30	..	..	..	23	..	15	..	9	.. 21	..	18	..	107	25	295	414	9
22	..	*16*	*13*	*15*	..	..	..	*56*	*3*	*39*	*1*	*16*	.. *196*	*7*	*18*	..	*112*	*5*	*586*	*899*	*12/V/5*
10	..	..	1	5	..	..	..	15	..	9	..	6	.. 71	3	3	..	37	2	206	314	10
11	..	8	10	3	..	..	..	18	1	16	..	5	.. 68	..	7	..	27	1	195	271	11
1	..	8	2	7	..	..	..	23	2	14	1	5	.. 57	*4*	8	..	48	2	185	314	12
36	..	*23*	..	*131*	*10*	*28*	..	*27*	..	*61*	..	*58*	*5* *105*	*1*	*91*	*10*	*462*	*58*	*852*	*1182*	*12/V/6*
17	..	14	..	35	3	13	..	6	..	8	..	13	2 50	1	17	5	108	22	232	289	13
4	..	4	..	35	6	4	..	6	..	14	..	9	2 18	..	24	3	125	14	177	227	14
4	..	1	..	21	..	3	..	4	..	19	..	7	.. 17	..	33	..	78	8	176	256	15
4	..	3	..	29	1	5	..	6	..	12	..	22	1 10	..	11	2	81	12	145	163	16
7	..	1	..	11	..	3	..	5	..	8	..	7	.. 10	..	6	..	70	2	122	147	17
2	..	*2*	..	*93*	..	..	..	*41*	..	*35*	..	*23*	.. *202*	*3*	*74*	..	*207*	*20*	*724*	*1120*	*12/V/7*
..	..	..	..	25	..	..	..	8	..	3	..	5	.. 44	..	16	..	46	*8*	194	305	18
..	..	..	..	14	..	..	..	4	..	5	..	5	.. 20	1	16	..	48	4	125	159	19
1	..	2	..	29	..	..	..	28	..	7	..	*7*	.. 79	2	12	..	61	5	228	351	20
1	..	..	..	25	..	..	..	1	..	20	..	*6*	.. 59	..	30	..	52	3	177	305	21
10	4	..	..	*60*	*3*	*3*	..	*79*	*32*	*71*	*10*	*41*	*7* *62*	*3*	*133*	*15*	*210*	*50*	*691*	*1042*	*12/V/8*
5	3	..	..	18	..	1	..	4	2	11	..	13	.. 19	..	44	2	86	15	173	295	22
2	..	..	..	9	..	2	..	70	30	13	..	13	2 12	1	29	..	36	12	204	291	23
3	1	..	..	*24*	3	..	..	5	..	*26*	6	9	5 14	2	43	11	54	16	*219*	298	24
..	..	..	..	**9**	..	..	..	..	..	21	4	6	.. 17	..	17	2	34	7	95	158	25
35	*3*	*66*	*31*	*29*	..	..	..	..	..	*31*	*2*	*11*	.. *49*	*2*	*60*	*1*	*102*	*14*	*431*	*648*	*12/V/9*
7	..	33	10	6	..	..	..	..	..	*6*	..	5	.. 12	2	28	1	22	4	152	217	26
4	..	27	4	8	..	..	..	..	..	6	..	3	.. 17	..	27	..	25	2	124	213	27
24	3	6	17	15	..	..	..	2	..	19	2	3	.. 11	..	5	..	55	8	155	218	28
3	..	*4*	*2*	*10*	..	*7*	*1*	*56*	*7*	*22*	..	*24*	.. *102*	*3*	*57*	..	*103*	*14*	*519*	*740*	*12/V/10*
1	..	4	2	4	..	6	..	3	4	15	..	7	.. 22	..	31	..	40	5	166	237	29
1	..	..	..	3	..	1	1	19	1	6	..	10	.. 48	2	14	..	27	7	175	245	30
1	..	..	..	3	..	..	..	34	2	1	..	7	.. 32	1	12	..	36	2	178	258	31
10	*2*	*15*	*6*	*18*	*1*	*2*	..	*15*	*2*	*23*	..	*4*	.. *48*	..	*221*	*2*	*75*	*8*	*410*	*719*	*12/V/11*
4	..	11	6	14	1	2	..	6	..	19	..	2	.. 40	..	103	2	50	4	261	426	32
6	2	4	..	4	..	..	..	9	..	4	..	2	.. 8	..	118	..	25	4	149	293	33

PRIMARY CENSUS ABSTRACT

L.C. No.	Name of Village/ Town/Ward/ Urban Block	Area of village in Acres and of Town/ Ward in Km²	Occupied residential houses	No. of Households	Total Population (including institutional and houseless population)			Scheduled Castes		Scheduled Tribes		Literate and educated persons		(I-IX) Total Workers	
					P	M	F	M	F	M	F	M	F	M	F
1	2	3	4	5	6	7	8	9	10	11	12	13	14	15	16
12/V/12	*Ward No. 12*		*264*	*314*	*1,568*	*820*	*748*	*74*	*83*	..	..	*565*	*397*	*349*	*21*
	Block No. 34		133	141	742	385	357	29	35	..	..	272	191	171	12
	Block No. 35		131	173	826	435	391	45	48	..	..	293	206	178	9
12/V/13	*Ward No. 13*		*181*	*218*	*1,435*	*756*	*679*	*26*	*32*	*2*	..	*512*	*337*	*335*	*17*
	Block No. 36		70	107	742	400	342	10	19	2	..	311	193	166	13
	Block No. 37		111	111	693	356	337	16	13	..	..	201	144	169	4
12/V/14	*Ward No. 14*		*501*	*503*	*2,080*	*1,160*	*920*	*2*	*4*	*49*	*46*	*658*	*252*	*530*	*42*
	Block No. 38		149	149	585	338	247	..	..	11	11	213	71	153	7
	Block No. 39		139	141	693	370	323	..	..	16	16	214	111	155	11
	Block No. 40		213	213	802	452	350	2	4	22	19	231	70	222	24
12/V/15	*Ward No. 15*		*227*	*238*	*1,106*	*577*	*529*	*33*	*27*	*99*	*101*	*288*	*98*	*238*	*16*
	Block No. 41		126	137	630	329	301	27	22	18	17	200	68	128	1
	Block No. 42		101	101	476	248	228	6	5	81	84	88	30	110	15
12/V/16	*Ward No. 16*		*213*	*226*	*1,190*	*590*	*600*	*14*	*15*	*107*	*102*	*353*	*173*	*278*	*17*
	Block No. 43		120	122	620	304	316	14	15	12	11	203	111	138	6
	Block No. 44		93	104	570	286	284	..	..	95	91	150	62	140	11
12/V/-	**Urban Outgrowth**	**2.04**	**786**	**786**	**3,746**	**2,028**	**1,718**	**124**	**126**	**44**	**33**	**1,407**	**733**	**899**	**43**
	Bhuibandh	*2.04*	*786*	*786*	*3,746*	*2,028*	*1,718*	*124*	*126*	*44*	*33*	*1,407*	*733*	*899*	*43*
	Block No. 45		145	145	602	330	272	1	..	29	22	217	110	167	..
	Block No. 46		161	161	686	387	299	..	..	4	4	288	129	202	1
	Block No. 47		160	160	834	415	419	91	107	1	1	287	174	177	34
	Block No. 48		208	208	1,006	554	452	30	19	10	6	402	229	229	6
	Block No. 49		112	112	618	342	276	2	..	..	..	213	91	124	2

JOHILLA COLLIERY

12/III	**Johilla Colliery (NM)**	**6.86**	**1,263**		**8,917**		**4,175**		**387**	**1,074**		**670**			**443**
				2,027		**4,742**		**491**		**1,152**		**1,774**		**2,375**	
	Block No. 1		55	92	356	188	168	2	4	45	40	70	14	99	41
	Block No. 2		63	100	392	222	170	1	..	29	23	99	41	115	19
	Block No. 3		81	126	591	314	277	..	..	62	54	138	47	137	20
	Block No. 4		54	80	375	180	195	14	15	160	177	15	..	91	78
	Block No. 5		73	94	518	262	256	..	..	188	178	65	4	127	48
	Block No. 6		74	90	443	230	213	29	22	165	154	35	..	123	69
	Block No. 7		81	81	418	222	196	52	46	47	40	53	9	106	3
	Block No. 8		42	49	247	131	116	..	..	..	..	83	21	71	4
	Block No. 9		84	90	466	238	228	..	..	20	18	135	51	116	9
	Block No. 10		63	92	525	273	252	47	42	13	13	146	93	135	35
	Block No. 11		118	178	809	410	399	12	14	74	69	175	93	206	18
	Block No. 12		7	50	191	110	81	10	4	76	62	27	1	55	15
	Block No. 13		3	36	93	59	34	4	1	12	11	19	4	34	..
	Block No. 14		..	..	..	Uninhabited		..	..	..	..	..	..	..	..
	Block No. 15		177	189	658	359	299	132	105	30	35	95	6	196	7
	Block No. 16		36	211	665	383	282	79	40	102	98	30	..	213	3
	Block No. 17		64	144	612	338	274	10	2	99	76	145	77	172	20
	Block No. 18		29	94	402	230	172	3	1	9	5	146	75	121	11
	Block No. 19		86	136	665	341	324	29	22	8	9	172	94	147	23
	Block No. 20		73	95	491	252	239	67	69	13	12	126	40	111	20

SHAHDOL (U. A.)
JOHILLA COLLIERY (NM)

WORKERS																						
I		II		III		IV		V(a)		V(b)		VI		VII		VIII		IX		X Non-Workers		L.C. No.
M	F	M	F	M	F	M	F	M	F	M	F	M	F	M	F	M	F	M	F	M	F	
17	18	19	20	21	22	23	24	25	26	27	28	29	30	31	32	33	34	35	36	37	38	1
13	..	*2*	..	*18*	..	..	..	*30*	*3*	*40*	*3*	*18*	..	*104*	*1*	*33*	..	90	*14*	*471*	*727*	*12/V/12*
7	..	..	..	9	..	..	..	20	3	14	1	12	..	48	1	18	..	42	7	214	345	34
6	..	2	..	9	..	..	..	10	..	26	2	6	..	56	..	15	..	48	7	257	382	35
15	*1*	..	..	..	..	..	..	*4*	..	*52*	*2*	*1*	..	*177*	*7*	*18*	..	*68*	*7*	*421*	*662*	*12/V/13*
2	1	..	..	..	..	..	..	..	..	32	1	..	..	82	4	6	..	44	7	234	329	36
13	..	..	..	..	..	..	..	4	..	20	1	1	..	95	3	12	..	24	..	187	333	37
27	*2*	*6*	*2*	*27*	..	*2*	..	*23*	..	*40*	..	*21*	*10*	*119*	*8*	*114*	..	*151*	*20*	*630*	*878*	*12/V/14*
5	..	..	..	7	..	*1*	..	7	..	13	..	4	4	39	1	33	..	44	2	185	240	38
5	..	6	2	8	..	.	..	3	..	2	..	6	1	39	2	36	..	50	6	215	312	39
17	2	..	..	12	..	1	..	13	..	25	..	11	5	41	5	45	..	57	12	230	326	40
8	*2*	*44*	*4*	*2*	..	*1*	..	*10*	*2*	*8*	..	*4*	..	*39*	*1*	*78*	..	*44*	*7*	*339*	*513*	*12/V/15*
1	..	1	..	2	..	1	..	7	..	6	..	4	..	30	..	54	..	22	1	201	300	41
7	2	43	4	..	..	..	..	3	2	2	..	..	..	9	1	24	..	22	6	138	213	42
39	*6*	*15*	*7*	*1*	..	*1*	*3*	*2*	..	*9*	..	..	..	*7*	..	*171*	..	*33*	*1*	*312*	*583*	*12/V/16*
7	2	1	1	..	..	1	3	1	..	8	..	..	..	7	..	96	..	17	..	166	310	43
32	4	14	6	1	..	..	..	1	..	1	..	..	..	..	..	75	..	16	1	146	273	44
2	..	..	..	..	..	**2**	..	**14**	**2**	**1**	**1**	..	..	**154**	..	**493**	**3**	**233**	**37**	**1,129**	**1,675**	**12/V/-**
2	..	..	..	..	..	*2*	..	*14*	*2*	*1*	*1*	..	..	*154*	..	*493*	*3*	*233*	*37*	*1,129*	*1675*	
1	..	..	..	..	..	1	..	2	..	..	..	..	..	147	..	16	..	..	..	163	272	45
1	..	..	..	..	..	..	..	6	..	..	..	..	..	1	..	..	..	194	1	185	298	46
..	..	..	..	..	..	..	..	3	2	..	..	..	..	..	..	146	..	28	32	238	385	47
..	..	..	..	..	..	..	..	3	..	..	..	..	..	6	..	211	3	9	3	325	446	48
..	..	..	..	..	..	1	..	..	..	1	1	..	..	..	..	120	..	2	1	218	274	49

TOWN

279		**106**		**10**		**999**		**174**		**114**		**7**		**226**		**11**		**449**		**2,367**		**12/III**
	33		**131**		**8**		**65**		**49**		**19**		..		**32**		**1**		**105**		**3,732**	
14	3	5	7	1	..	44	**4**	..	..	12	7	1	..	2	4	1	..	19	16	89	127	1
11	1	2	3	1	..	26	..	2	..	1	1	..	..	13	..	2	..	57	14	107	151	**2**
13	5	1	1	1	..	43	..	6	..	4	2	..	..	6	3	..	..	63	9	177	257	3
23	14	8	5	3	8	25	14	6	6	..	..	..	..	3	4	..	..	23	27	89	117	**4**
47	2	18	36	1	..	49	10	..	..	2	..	..	..	..	..	..	..	10	..	135	208	5
53	1	18	42	1	..	21	12	22	11	..	..	..	..	1	2	3	..	4	1	107	144	6
12	..	11	..	..	..	10	2	51	..	1	..	..	..	7	..	..	..	14	1	116	193	7
31	2	..	..	..	..	11	..	3	**2**	10	..	..	..	3	..	..	..	13	..	60	112	8
44	4	..	..	..	..	24	4	12	..	2	..	2	..	19	1	..	..	13	..	122	219	9
8	..	2	..	..	..	16	3	28	28	7	..	..	..	58	4	..	..	16	..	138	217	10
13	..	5	4	1	..	33	..	24	2	7	..	..	..	44	5	..	..	79	7	204	381	11
..	..	21	14	..	..	34	1	..	..	..	..	..	..	..	..	..	..	..	..	55	66	12
..	..	1	..	..	..	33	..	..	..	..	..	..	..	..	..	..	..	..	..	25	34	13
..	..	..	..	..	..	..	..	..	..	..	Uninhabited			..	..	..	..	..	..	..	..	14
..	..	1	2	..	..	181	2	3	..	4	2	..	..	..	..	1	..	6	1	163	292	15
..	..	..	..	..	..	205	..	..	..	..	..	..	..	..	..	..	..	8	3	170	279	16
2	..	2	..	..	..	145	8	..	..	1	..	..	..	2	..	..	..	20	12	166	254	17
..	1	..	..	1	..	64	1	2	..	5	1	1	..	17	..	..	..	31	8	109	161	18
6	..	2	9	..	..	21	3	15	..	11	1	3	..	29	4	4	1	56	5	194	301	19
2	..	9	8	..	..	14	1	..	..	47	5	..	..	22	5	..	..	17	1	141	219	20

PRIMARY CENSUS ABSTRACT

L.C. No.	Name of Village/ Town/Ward/ Urban Block	Area of village in Acres and of Town/ Ward in Km²	Occupied residential houses	No. of Households	Total Population (including institutional and houseless population) P	M	F	Scheduled Castes M	F	Scheduled Tribes M	F	Literate and educated persons M	F	(I-IX) Total Workers M	F
1	2	3	4	5	6	7	8	9	10	11	12	13	14	15	16
	KOTMA														
	Kotma (U.A.)	N. A.	**1,849**	**8,176**		**3,837**		**225**		**670**		**1,155**		**260**	
			1,910		**4,339**			**252**		**692**		**2,386**		**2,231**	
12/IV	**Kotma (NM)**	N. A.	**1,570**	**1,620**	**7,047**	**3,762**	**3,285**	**232**	**205**	**376**	**362**	**2,230**	**1,125**	**1,871**	**205**
	Block No. 1		84	84	323	164	159	80	64	71	79	8	..	98	..
	Block No. 2		71	71	278	139	139	1	2	1	1	82	16	70	4
	Block No. 3		52	74	317	165	152	1	1	26	22	99	36	94	6
	Block No. 4		77	105	370	197	173	44	41	..	..	105	33	112	30
	Block No. 5		52	52	232	111	121	..	..	..	..	78	59	60	1
	Block No. 6		46	46	182	89	93	26	18	2	2	43	40	49	11
	Block No. 7		125	125	494	249	245	21	18	73	73	89	41	135	35
	Block No. 8		104	104	510	260	250	..	..	3	3	189	99	127	12
	Block No. 9		72	72	648	347	301	..	..	..	..	276	188	137	3
	Block No. 10		83	83	485	256	229	..	..	..	..	194	126	88	5
	Block No. 11		118	118	480	267	213	4	5	18	8	186	103	115	10
	Block No. 12		67	67	401	206	195	..	..	..	..	141	96	93	5
	Block No. 13		86	86	357	201	156	..	..	2	3	133	66	104	6
	Block No. 14		96	96	423	219	204	..	..	8	9	135	58	116	10
	Block No. 15		68	68	228	108	120	13	18	87	90	13	5	82	42
	Block No. 16		96	96	337	223	114	..	..	..	..	145	26	102	9
	Block No. 17		58	58	246	137	109	16	18	6	8	74	25	63	11
	Block No. 18		91	91	318	182	136	..	..	20	11	125	73	88	3
	Block No. 19		74	74	274	160	114	2	4	13	18	95	33	87	2
	Block No. 20		50	50	144	82	62	24	16	46	35	20	2	51	..
12/IV/-	**Urban Outgrowth**	**11.06**	**279**	**290**	**1,129**	**577**	**552**	**20**	**20**	**316**	**308**	**156**	**30**	**360**	**55**
	Kalyanpur	*3.36*	*80*	*91*	*327*	*170*	*157*	*7*	*7*	*34*	*31*	*47*	*14*	*110*	*17*
	Block No. 21		5	8	19	11	8	..	..	5	2	7	..	10	..
	Block No. 22		34	34	143	68	75	..	..	..	..	2	..	43	7
	Block No. 23		41	49	165	91	74	7	7	29	29	38	14	57	10
	Goinda	*7.70*	*199*	*199*	*802*	*407*	*395*	*13*	*13*	*282*	*277*	*109*	*16*	*250*	*38*
	Block No. 24		37	37	116	55	61	2	3	23	29	25	8	36	6
	Block No. 25		12	12	66	39	27	..	..	39	27	3	..	19	1
	Block No. 26		98	98	446	220	226	11	10	144	151	71	5	143	23
	Block No. 27		4	4	19	10	9	..	..	5	2	..	..	6	..
	Block No. 28		48	48	155	83	72	..	..	71	68	10	3	46	8
	BURHAR-DHANPURI														
	Burhar-Dhanpuri (U. A.)	**33.73**	**5,456**	**29,167**		**13,068**		**919**		**2,448**		**3,045**		**1,223**	
			6,632		**16,099**		**1,150**		**2,586**		**7,572**		**8,925**		
12/VI (a)	**Burhar (NA)**	**14.08**	**1,394**	**8,756**		**4,263**		**333**		**635**		**1,187**		**492**	
			1,826		**4,493**		**330**		**691**		**2,414**		**2,328**		
12/VI/1	*Ward No. 1*		*48*	*94*	*348*	*200*	*148*	..	*1*	..	..	*144*	*61*	*100*	*6*
12/VI/2	*Ward No. 2*		*92*	*128*	*473*	*247*	*226*	*1*	*1*	*20*	*30*	*126*	*39*	*126*	*17*
12/VI/3	*Ward No. 3*		*40*	*58*	*325*	*174*	*151*	..	..	..	..	*136*	*101*	*77*	*5*
12/VI/4	*Ward No. 4*		*44*	*71*	*366*	*185*	*181*	*2*	*3*	..	..	*114*	*55*	*92*	*13*

KOTMA (U. A.)
BURHAR-DHANPURI (U. A.)

WORKERS																						
I		II		III		IV		V(a)		V(b)		VI		VIII		VIII		IX		X Non-Workers		L.C. No
M	F	M	F	M	F	M	F	M	F	M	F	M	F	M	F	M	F	M	F	M	F	
17	18	19	20	21	22	23	24	25	26	27	28	29	30	31	32	33	34	35	36	37	38	1

URBAN AGGLOMERATION

333		**220**		**14**		**125**		**248**		**246**		**19**		**399**		**99**		**528**		**2,108**		
	20		**49**		..		**2**		**14**		**8**		..		**18**		**3**		**146**		**3,577**	**12/IV**
215	**12**	**107**	**14**	**14**	..	**52**	..	**234**	**14**	**245**	**8**	**15**	..	**398**	**16**	**93**	**3**	**498**	**138**	**1,891**	**3080**	
..	..	36	..	..	..	..	..	..	..	5	..	..	..	..	..	..	..	57	..	66	159	1
41	3	3	..	1	..	..	..	..	..	7	..	..	..	4	1	..	..	14	..	69	135	2
56	2	6	1	5	..	3	..	..	..	9	..	..	..	3	..	..	..	11	3	71	146	3
35	4	11	..	1	..	..	..	12	2	5	..	3	..	21	..	1	3	23	21	85	143	**4**
1	..	..	..	..	..	..	..	21	..	9	..	..	..	14	..	1	..	14	1	51	120	5
3	..	..	..	2	..	..	..	10	..	8	..	..	..	6	..	..	..	20	11	40	82	6
..	..	..	..	..	..	..	..	24	1	9	..	6	..	34	3	5	..	57	31	114	210	7
4	1	1	..	..	..	4	..	60	1	10	1	..	..	28	2	4	..	16	7	133	238	8
3	..	..	..	..	..	..	..	2	..	33	2	..	..	87	1	..	..	12	..	210	298	9
4	..	..	..	..	..	1	..	24	1	19	..	2	..	26	..	..	..	12	4	168	224	10
1	..	2	1	..	..	4	..	3	1	25	1	2	..	35	1	34	..	9	6	152	203	11
7	..	..	..	..	..	4	..	6	..	30	1	2	..	29	1	..	..	15	3	113	190	12
6	..	..	2	..	..	1	..	19	1	16	1	..	..	28	2	8	..	26	..	97	150	13
10	..	1	..	..	..	1	..	23	3	16	1	..	..	29	3	3	..	33	3	103	194	14
33	1	21	..	..	..	..	..	7	3	..	..	..	..	..	..	1	..	20	38	26	78	15
3	1	2	3	4	..	7	..	1	..	14	..	..	..	18	2	12	..	41	3	121	105	16
1	..	4	7	..	..	10	..	4	1	15	1	..	..	13	..	..	..	16	2	74	98	17
2	..	5	..	..	..	13	..	..	..	4	..	..	..	9	..	15	..	40	3	94	133	18
5	..	3	..	..	..	2	..	2	..	9	..	..	..	12	..	..	..	54	2	73	112	19
..	..	12	..	1	..	2	..	16	..	2	..	..	..	2	..	8	..	8	..	31	62	20
118	**8**	**113**	**35**	..	..	**73**	**2**	**14**	..	1	..	**4**	..	*1*	**2**	**6**	..	**30**	**8**	**217**	**497**	**12/IV/-**
42	*2*	*34*	*10*	..	..	*3*	..	*7*	..	*1*	..	*1*	..	..	*1*	*3*	..	*19*	*4*	*60*	*140*	
..	..	1	..	..	..	..	..	1	..	1	..	1	..	..	..	3	..	3	..	1	8	21
32	2	11	5	..	..	..	..	..	..	..	..	..	..	..	..	..	..	..	..	25	68	22
10	..	22	5	..	..	3	..	6	..	..	..	..	..	..	1	..	..	16	4	34	64	23
76	*6*	*79*	*25*	..	..	*70*	*2*	*7*	..	..	..	*3*	..	*1*	*1*	*3*	..	*11*	*4*	*157*	*357*	
3	..	10	1	..	..	7	..	3	..	..	..	3	..	1	1	..	..	9	4	19	55	24
5	..	7	1	..	..	2	..	..	..	..	..	..	..	..	..	3	..	2	..	20	26	25
64	6	51	17	..	..	24	..	4	..	..	..	..	..	..	..	..	..	..	..	77	203	26
3	..	2	..	..	..	1	..	..	..	..	..	..	..	..	..	..	..	..	..	4	9	27
1	..	9	6	..	..	36	2	..	..	..	..	..	..	..	..	..	..	..	..	37	64	28

URBAN AGGLOMERATION

	86		**307**		**3**		**242**		**60**		**101**		**17**		**65**		**3**		**339**		**11,845**	
809		**399**		**64**		**3,444**		**250**		**1,853**		**46**		**794**		**167**		**1,099**		**7,174**		
	33		**207**		..		**3**		**26**		**5**		**6**		**39**		**3**		**170**		**3,771**	**12/VI**
422		**242**		**39**		**21**		**116**		**164**		**29**		**498**		**139**		**658**		**2,165**		
4	..	..	..	..	..	..	..	*3*	..	*22*	*1*	..	..	*28*	..	..	..	*43*	*5*	*100*	*142*	*12/VI/1*
4	..	*2*	..	*2*	..	..	..	*20*	..	..	..	*2*	*1*	*16*	*1*	*11*	..	*69*	*15*	*121*	*209*	*12/VI/2*
4	..	*26*	*3*	..	..	..	..	*1*	..	*2*	..	..	..	*19*	..	*15*	*1*	*10*	*1*	*97*	*146*	*12/VI/3*
4	..	..	..	*1*	..	..	..	*1*	..	*10*	..	..	..	*47*	*9*	*1*	..	*28*	*4*	*93*	*168*	*12/VI/4*

PRIMARY CENSUS ABSTRACT

L.C. No.	Name of Village/ Town/Ward/ Urban Block	Area of village in Acres and of Town/ Ward in Km²	Occupied residential house	No. of Households	Total Population (including institutional and houseless population)			Scheduled Castes		Scheduled Tribes		Literate and educated persons		(I-IX) Total Workers	
					P	M	F	M	F	M	F	M	F	M	F
1	2	3	4	5	6	7	8	9	10	11	12	13	14	15	16
12/VI/5	*Ward No. 5*		*43*	*65*	*324*	*154*	*170*	..	..	..	..	*104*	*71*	*80*	*8*
12/VI/6	*Ward No. 6*		*33*	*40*	*310*	*168*	*142*	..	..	..	..	*134*	*91*	*59*	*1*
12/VI/7	*Ward No. 7*		*41*	*43*	*252*	*131*	*121*	..	..	*1*	..	*90*	*62*	*55*	*4*
12/VI/8	*Ward No. 8*		*40*	*51*	*385*	*186*	*199*	..	..	..	..	*144*	*75*	*90*	*2*
12/VI/9	*Ward No. 9*		*53*	*65*	*340*	*175*	*165*	..	*2*	..	..	*114*	*51*	*76*	*3*
12/VI/10	*Ward No. 10*		*45*	*53*	*335*	*166*	*169*	..	..	..	..	*130*	*84*	*90*	*7*
12/VI/11	*Ward No. 11*		*40*	*52*	*266*	*149*	*117*	..	..	..	..	*104*	*46*	*67*	*1*
12/VI/12	*Ward No. 12*		*70*	*89*	*407*	*189*	*218*	*55*	*60*	*8*	*5*	*82*	*44*	*100*	*23*
12/VI/13	*Ward No. 13*		*56*	*88*	*453*	*226*	*227*	*1*	..	*19*	*15*	*107*	*41*	*110*	*23*
12/VI/14	*Ward No. 14*		*84*	*91*	*408*	*196*	*212*	*22*	*24*	*91*	*91*	*38*	*3*	*112*	*24*
12/VI/15	*Ward No. 15*		*103*	*113*	*444*	*211*	*233*	*33*	*34*	*91*	*109*	*29*	*2*	*148*	*75*
12/VI/16	*Ward No. 16*		*54*	*98*	*491*	*265*	*226*	*1*	*2*	*37*	*27*	*165*	*76*	*129*	*35*
12/VI/17	*Ward No. 17*		*105*	*145*	*635*	*351*	*284*	*4*	..	*90*	*89*	*213*	*108*	*181*	*58*
12/VI/18	*Ward No. 18*		*38*	*65*	*331*	*177*	*154*	*61*	*65*	*6*	*3*	*92*	*41*	*84*	*14*
12/VI/19	*Ward No. 19*		*54*	*90*	*415*	*222*	*193*	*27*	*21*	*7*	*2*	*127*	*61*	*118*	*10*
12/VI/20	*Ward No. 20*		*78*	*95*	*392*	*208*	*184*	*64*	*57*	*107*	*32*	*105*	*52*	*114*	*14*
12/VI/21	*Ward No. 21*		*42*	*44*	*157*	*90*	*67*	..	..	*75*	*61*	*12*	*1*	*52*	*20*
12/VI/22	*Ward No. 22*		*10*	*11*	*57*	*27*	*30*	..	..	*11*	*14*	*8*	..	*19*	*8*
12/VI/23	*Ward No. 23*		*181*	*186*	*842*	*396*	*446*	*59*	*63*	*128*	*157*	*96*	*22*	*249*	*128*
12/VIII	**(b) Nargada Hari Dafai (NA)**	**19.65**		**4,806**	**11,606**			**820**		**1,895**		**5,158**		**6,597**	
	(Dhanpuri)		**4,062**		**20,411**		**8,805**		**586**		**1,813**		**1,858**		**731**
12/VIII/1	*Ward No. 1*		*145*	*145*	*653*	*342*	*311*	*49*	*44*	*98*	*104*	*112*	*71*	*161*	*67*
	Block No. 1		145	145	653	342	311	49	44	98	104	112	71	161	67
12/VIII/2	*Ward No. 2*		*89*	*121*	*617*	*330*	*287*	*22*	*24*	*34*	*27*	*147*	*57*	*158*	*18*
	Block No. 2		89	121	617	330	287	22	24	34	27	147	57	158	18
12/VIII/3	*Ward No. 3*		*110*	*125*	*634*	*319*	*315*	*7*	*6*	*141*	*147*	*106*	*28*	*168*	*32*
	Block No. 3		110	125	634	319	315	7	6	141	147	106	28	118	32
12/VIII/4	*Ward No. 4*		*100*	*112*	*668*	*344*	*324*	..	..	*34*	*35*	*95*	*25*	*196*	*50*
	Block No. 4		100	112	668	344	324	..	..	34	35	95	25	196	50
12/VIII/5	*Ward No. 5*		*123*	*142*	*662*	*332*	*330*	*8*	*11*	*120*	*103*	*89*	*40*	*189*	*29*
	Block No. 5		123	142	662	332	330	8	11	120	103	89	40	180	29
12/VIII/6	*Ward No. 6*		*97*	*129*	*610*	*330*	*280*	*18*	*16*	*73*	*72*	*135*	*40*	*153*	*23*
	Block No. 6		97	129	610	330	280	18	16	73	72	135	40	153	23
12/VIII/7	*Ward No. 7*		*87*	*107*	*636*	*342*	*294*	..	..	*3*	*4*	*215*	*111*	*149*	*10*
	Block No. 7		87	107	636	342	294	..	..	3	4	215	111	149	10
12/VIII/8	*Ward No. 8*		*106*	*114*	*642*	*357*	*285*	*10*	*13*	*15*	*10*	*227*	*105*	*159*	*8*
	Block No. 8		106	114	642	357	285	10	13	15	10	227	105	159	8
12/VIII/9	*Ward No. 9*		*95*	*146*	*665*	*361*	*304*	*8*	*6*	*53*	*46*	*177*	*74*	*171*	*16*
	Block No. 9		95	146	665	361	304	8	6	53	46	177	74	171	16
12/VIII/10	*Ward No. 10*		*100*	*130*	*715*	*385*	*330*	*15*	*7*	*76*	*77*	*178*	*73*	*173*	*10*
	Block No. 10		100	130	715	385	330	15	7	76	77	178	73	173	10
12/VIII/11	*Ward No. 11*		*98*	*100*	*649*	*327*	*322*	*30*	*29*	*50*	*95*	*139*	*17*	*159*	*28*
	Block No. 11		98	100	649	327	322	30	29	50	95	139	17	159	28
12/VIII/12	*Ward No. 12*		*93*	*107*	*581*	*336*	*245*	*16*	*13*	*101*	*81*	*111*	*31*	*136*	*18*
	Block No. 12		93	107	581	336	245	16	13	101	81	111	31	136	18
12/VIII/13	*Ward No. 13*		*148*	*148*	*622*	*309*	*313*	*6*	*3*	*195*	*207*	*55*	*2*	*172*	*46*
	Block No. 13		148	148	622	309	313	6	3	195	207	55	2	172	46
12/VIII/14	*Ward No. 14*		*165*	*169*	*656*	*349*	*307*	*25*	*23*	*152*	*137*	*98*	*23*	*175*	*20*
	Block No. 14		165	169	656	349	307	25	23	152	137	98	23	175	20

WORKERS																						
I		II		III		IV		V(a)		V(b)		VI		VII		VIII		IX		X Non-Workers		
M	F	M	F	M	F	M	F	M	F	M	F	M	F	M	F	M	F	M	F	M	F	L.C. No.
17	18	19	20	21	22	23	24	25	26	27	28	29	30	31	32	33	34	35	36	37	38	
1	*1*	..	..	*7*	..	..	..	*1*	*2*	*7*	..	..	..	*38*	*4*	*13*	..	*13*	*1*	*74*	*162*	*12/VI/5*
3	*1*	..	..	..	..	..	..	..	..	*7*	..	..	..	*35*	..	*3*	..	*11*	..	*109*	*141*	*12/VI/6*
11	..	*1*	..	..	..	..	..	*1*	..	*11*	..	..	..	*23*	..	..	..	*8*	*4*	*76*	*117*	*12/VI/7*
2	..	..	..	*1*	..	..	..	*8*	..	*11*	..	..	..	*49*	*2*	..	..	*19*	..	*96*	*197*	*12/VI/8*
11	..	*3*	..	*2*	..	*4*	..	*1*	..	*2*	..	*1*	..	*37*	..	..	..	*15*	*3*	*99*	*162*	*12/VI/9*
21	..	..	..	..	..	..	..	..	..	*9*	..	..	..	*46*	*2*	..	..	*14*	..	*76*	*167*	*12/VI/10*
12	..	*1*	..	..	..	..	..	*8*	..	*2*	..	..	..	..	*1*	*33*	..	*11*	..	*82*	*116*	*12/VI/11*
16	*1*	*24*	*17*	*1*	..	*1*	..	*2*	*2*	*15*	..	*1*	..	*18*	*1*	*3*	*1*	*19*	*1*	*89*	*195*	*12/VI/12*
53	*5*	*20*	*17*	*3*	..	*5*	*1*	..	..	*1*	..	..	..	*2*	..	*4*	..	*22*	..	*116*	*204*	*12/VI/13*
41	..	*31*	*15*	*2*	..	..	..	*1*	*1*	..	..	..	..	*1*	..	..	..	*36*	*8*	*84*	*188*	*12/VI/14*
79	..	*39*	*44*	*1*	..	*1*	..	*5*	..	..	..	..	..	..	..	..	..	*23*	*31*	*63*	*158*	*12/VI/15*
6	..	*2*	*5*	*1*	..	..	..	..	..	*13*	..	..	..	*25*	*10*	*4*	..	*78*	*29*	*136*	*191*	*12/VI/16*
6	..	*2*	*1*	*8*	..	..	..	*10*	..	*1*	..	..	..	*15*	*1*	*7*	*1*	*132*	*55*	*170*	*226*	*12/VI/17*
..	..	..	..	..	..	*2*	..	*15*	..	*5*	..	..	*2*	*29*	*1*	*1*	..	*32*	*11*	*93*	*140*	*12/VI/18*
2	*1*	..	..	*1*	..	*4*	..	*4*	..	*10*	..	*19*	..	*34*	*4*	*14*	..	*30*	*5*	*104*	*183*	*12/VI/19*
1	*1*	*1*	..	..	..	*2*	..	*21*	..	*23*	*4*	*6*	*3*	*29*	*3*	*14*	..	*17*	*3*	*94*	*170*	*12/VI/20*
5	*2*	*27*	*15*	..	..	*1*	*2*	..	..	*5*	..	..	..	*1*	..	*2*	..	*11*	*1*	*38*	*47*	*12/VI/21*
4	..	*9*	*6*	*2*	..	..	..	*3*	..	..	..	..	..	..	..	*1*	..	..	..	*8*	*24*	*12/VI/22*
132	*21*	*54*	*84*	*7*	..	*1*	..	*11*	*21*	*8*	..	..	..	*6*	..	*13*	..	*17*	*2*	*147*	*318*	*12/VI/23*
387		**157**		**25**		**3,423**		**134**		**1,689**		**17**		**296**		**28**		**441**		**5,009**		**12/VIII/**
	53		**100**		**3**		**239**		**34**		**96**		**11**		**26**		..		**169**		**8,074**	
18	*1*	*15*	*21*	..	..	*64*	*11*	*7*	*18*	*13*	..	*2*	..	..	*1*	..	..	*42*	*15*	*181*	*244*	*12/VIII/1*
18	1	15	21	..	..	64	11	7	18	13	..	2	..	..	1	..	..	42	15	181	244	1
10	..	..	..	..	..	*101*	*4*	*11*	*13*	*15*	..	*1*	..	*6*	..	..	..	*14*	*1*	*172*	*269*	*12/VIII/2*
10	..	..	..	..	..	101	4	11	13	15	..	1	..	6	..	..	..	14	1	172	269	2
50	*1*	*12*	*2*	*3*	*2*	*60*	*1*	*8*	..	*3*	..	*1*	..	*3*	..	..	..	*28*	*26*	*151*	*283*	*12/VIII/3*
50	1	12	2	3	2	60	1	8	..	3	..	1	..	3	..	..	..	28	26	151	182	3
100	*35*	*7*	*5*	..	..	*82*	*6*	..	..	..	*1*	*1*	*1*	*1*	..	..	..	*5*	*2*	*148*	*274*	*12/VIII/4*
100	35	7	5	..	..	82	6	..	..	..	1	1	1	1	..	..	..	5	2	148	274	4
65	*3*	*32*	*21*	*7*	..	*53*	..	*2*	..	*4*	..	*1*	*2*	*4*	*1*	*2*	..	*10*	*2*	*152*	*301*	*12/VIII/5*
65	3	32	21	7	..	53	..	2	..	4	..	1	2	4	1	2	..	10	2	152	301	5
11	*2*	*11*	*5*	*1*	*1*	*94*	*10*	*1*	..	*5*	*3*	*1*	*1*	*2*	..	*2*	..	*25*	*1*	*177*	*257*	*12/VIII/6*
11	2	11	5	1	1	94	10	1	..	5	3	1	1	2	..	2	..	25	1	177	257	6
4	*2*	..	..	..	..	*87*	*2*	*12*	..	*10*	..	..	..	*20*	*1*	..	..	*16*	*5*	*193*	*284*	*12/VIII/7*
4	2	..	..	..	..	87	2	12	..	10	..	..	..	20	1	..	..	16	5	193	284	7
1	..	*1*	..	..	..	*43*	..	*17*	..	*28*	*1*	..	..	*38*	..	*2*	..	*29*	*7*	*198*	*277*	*12/VIII/8*
1	..	1	..	..	..	43	..	17	..	28	1	..	..	38	..	2	..	29	7	198	277	8
4	..	..	..	*1*	..	*76*	..	*17*	..	*20*	*1*	..	..	*22*	..	*2*	..	*29*	*15*	*190*	*288*	*12/VIII/9*
4	..	..	..	1	..	76	..	17	..	20	1	..	..	22	..	2	..	29	15	190	288	9
..	..	*3*	.	..	..	*145*	*9*	*2*	..	*8*	..	..	..	*8*	..	*1*	..	*6*	*1*	*212*	*320*	*12/VIII/10*
..	..	3	..	..	..	145	9	2	..	8	..	..	..	8	..	1	..	6	1	212	320	10
23	*6*	*6*	*10*	..	..	*71*	*5*	*7*	..	*5*	..	*1*	*1*	*1*	..	*4*	..	*41*	*6*	*168*	*294*	*12/VIII/11*
23	*6*	6	10	..	..	71	5	7	..	5	..	1	1	1	..	4	..	41	6	168	294	11
4	..	*12*	1	..	..	*99*	*10*	*4*	*2*	*4*	..	..	..	*7*	..	..	..	*6*	*5*	*200*	*227*	*12/VIII/12*
4	..	12	1	..	..	99	10	4	2	4	..	..	..	7	..	..	..	6	5	200	227	12
10	..	*9*	..	..	..	*122*	*37*	*1*	..	*3*	*1*	*6*	*2*	..	..	*1*	..	*20*	*6*	*137*	*267*	*12/VIII/13*
10	..	9	..	..	..	122	37	1	..	3	1	6	2	..	..	1	..	20	6	137	267	13
3	*1*	*5*	..	..	..	*130*	*6*	*5*	..	*2*	..	*1*	..	*19*	*10*	*2*	..	*8*	*3*	*174*	*287*	*12/VIII/14*
3	1	5	..	..	..	130	6	5	..	2	..	1	..	19	10	2	..	8	3	174	287	14

PRIMARY CENSUS ABSTRACT

L.C. No.	Name of Village/ Town/Ward/ Urban Block	Area of village in Acres and of Town/ Ward in Km²	Occupied residential house	No. of Households	Total Population (including institutional and houseless population)			Scheduled Castes		Scheduled Tribes		Literate and educated persons		(I-IX) Total Workers	
					P	M	F	M	F	M	F	M	F	M	F
1	2	3	4	5	6	7	8	8	9	11	12	13	14	15	16
12/VIII/15	*Ward No. 15*		*140*	*140*	*519*	*310*	*209*	*29*	*17*	*45*	*41*	*163*	*61*	*180*	*6*
	Block No. 15		140	140	519	310	209	29	17	45	41	163	61	180	6
12/VIII/16	*Ward No. 16*		*284*	*287*	*840*	*451*	*389*	*82*	*82*	*110*	*97*	*213*	*76*	*274*	*28*
	Block No. 16		284	287	840	451	389	82	82	110	97	213	76	274	28
12/VIII/17	*Ward No. 17*		*495*	*505*	*2,118*	*1,169*	*949*	*215*	*197*	*187*	*158*	*462*	*160*	*662*	*117*
	Block No. 17		254	262	972	561	411	112	106	116	90	230	37	331	60
	Block No. 18		241	243	1146	608	538	103	91	71	68	232	123	331	57
12/VIII/18	*Ward No. 18*		*48*	*107*	*1,157*	*957*	*200*	*203*	*23*	*52*	*49*	*209*	*45*	*842*	*25*
	Block No. 19		48	107	1,157	957	200	203	23	52	49	209	45	842	25
12/VIII/19	*Ward No. 19*		*87*	*260*	*932*	*537*	*395*	*36*	*30*	*133*	*114*	*189*	*56*	*281*	*12*
	Block No. 20		37	120	478	266	212	10	9	81	73	102	32	135	6
	Block No. 21		50	140	454	271	183	26	21	52	41	87	24	146	6
12/VIII/20	*Ward No. 20*		*225*	*225*	*1,159*	*611*	*548*	*15*	*21*	*86*	*70*	*299*	*87*	*258*	*20*
	Block No. 22		225	225	1,159	611	548	15	21	86	70	299	87	258	20
12/VIII/-	*Amlai*		*1,182*	*1,440*	*4,441*	*2,695*	*1,746*	*26*	*21*	*24*	*17*	*1,737*	*676*	*1,723*	*127*
	A		263	379	1,279	791	488	..	..	..	..	336	49	532	101
	B		126	133	345	215	130	24	17	22	17	95	2	151	9
	C		320	333	981	623	358	2	4	2	..	495	165	424	..
	D		409	497	1,427	856	571	..	..	..	..	699	371	514	4
	E		64	98	409	210	199	..	..	..	..	112	89	102	13
12/VIII/-	*Silpari*		*45*	*47*	*235*	*113*	*122*	..	..	*113*	*122*	*2*	..	*67*	*21*
	F		45	47	235	113	122	..	..	113	122	2	..	67	21

AMLAI

12/VII	**Amlai (N. M.)**	**N.A.**	**1,305**		**8,687**		**3,614**		**101**		**1,083**		**454**		**362**
				2,234		**5,073**		**214**		**1,213**		**1,851**		**3,313**	
	Block No. 1		110	163	658	341	317	10	5	15	26	97	9	239	85
	Block No. 2		56	138	475	309	166	1	..	69	53	109	24	236	36
	Block No. 3		216	283	1,297	684	613	44	39	125	92	212	22	402	34
	Block No. 4		62	118	439	242	197	..	..	..	1	137	102	129	46
	Block No. 5		169	223	936	483	453	25	23	194	210	40	1	300	20
	Block No. 6		11	11	46	27	19	20	6	15	3	10	..	14	3
	Block No. 7		138	218	889	475	414	..	..	243	222	176	49	259	33
	Block No. 8		163	163	415	268	147	11	3	7	4	111	4	187	23
	Block No. 9		111	267	794	503	291	5	4	92	80	295	91	358	3
	Block No. 10		112	248	901	539	362	23	19	137	110	234	58	331	21
	Block No. 11		37	215	1,067	783	284	73	2	34	17	315	79	610	2
	Block No. 12		120	187	770	419	351	2	..	282	265	115	15	248	56

BURHAR-DHANPURI (U.A.)
AMLAI (NM)

WORKERS																						
I		II		III		IV		V(a)		V(b)		VI		VII		VIII		IX		X Non-Workers		L.C. N.
M	F	M	F	M	F	M	F	M	F	M	F	M	F	M	F	M	F	M	F	M	F	
17	18	19	20	21	22	23	24	25	26	27	28	29	30	31	32	33	34	35	36	37	38	1
..	..	..	..	..	..	*171*	*2*	..	..	..	..	..	..	*2*	..	..	..	*7*	*4*	*130*	*203*	*12/VIII/15*
..	..	..	..	..	..	171	2	..	..	..	..	..	..	2	..	..	..	7	4	130	203	15
..	..	..	..	..	..	*221*	*26*	*2*	..	*12*	..	*1*	..	*6*	*1*	..	..	*32*	*1*	*177*	*361*	*12/VIII/16*
..	..	..	..	..	..	221	26	2	..	12	..	1	..	6	1	..	..	32	1	177	361	16
9	*1*	*7*	*7*	..	..	*516*	*64*	*12*	..	*64*	*18*	*1*	*4*	*20*	*1*	*9*	..	*24*	*22*	*507*	*832*	*12/VIII/17*
1	..	1	..	..	..	290	46	4	..	2	..	1	4	16	1	3	..	13	9	230	351	17
8	1	6	7	..	..	226	18	8	..	62	18	..	..	4	..	6	..	11	13	277	481	18
1	..	*1*	..	..	..	*810*	*22*	..	..	*10*	*2*	..	..	*18*	..	..	..	*2*	*1*	*115*	*175*	*12/VIII/18*
1	..	1	..	..	..	810	22	..	..	10	2	..	..	18	..	..	..	2	1	115	175	19
1	..	..	..	*1*	..	*242*	*5*	*2*	..	*5*	..	..	..	*12*	*1*	..	..	*18*	*6*	*256*	*383*	*12/VIII/19*
1	..	..	..	1	..	120	3	1	..	3	..	..	..	7	1	..	..	2	2	131	206	20
..	..	..	..	..	..	122	2	1	..	2	..	..	..	5	..	..	..	16	4	125	177	21
2	*1*	..	..	*1*	..	*194*	*11*	*10*	*1*	*10*	..	..	..	*21*	*4*	..	..	*20*	*3*	*353*	*528*	*12/VIII/20*
2	1	..	..	1	..	194	11	10	1	10	..	..	..	21	4	..	..	20	3	353	528	22
31	..	*14*	*7*	*11*	..	*37*	*8*	*14*	..	*1,468*	*69*	..	..	*86*	*6*	*3*	..	*59*	*37*	*972*	*1,619*	*12/VIII/-*
30	..	14	7	..	..	30	8	10	..	324	48	..	..	81	6	..	..	43	32	259	387	
1	..	..	..	10	..	6	..	3	..	129	7	..	..	1	..	1	..	..	2	64	121	
..	..	..	..	1	..	1	..	1	..	417	..	..	..	3	..	1	..	..	..	199	358	
..	..	..	..	..	..	..	..	..	..	501	2	..	..	1	..	1	..	11	2	342	567	
..	..	..	..	..	..	..	..	..	..	97	12	..	..	..	..	..	..	5	1	108	186	
40	..	*22*	*21*	..	..	*5*	..	..	..	..	..	..	..	..	..	..	..	..	..	*46*	*101*	*12/VIII/-*
40	..	22	21	..	..	5	..	..	..	..	..	..	..	..	..	..	..	..	..	46	101	

TOWN

	93		**113**		**4**		**24**		**13**		**29**		**4**		**22**		**5**		**55**		**3,252**	**12/VII**
611		**221**		**10**		**951**		**24**		**1,020**		**16**		**199**		**101**		**160**		**1,760**		
109	59	19	22	..	..	22	1	4	1	64	..	..	..	17	1	2	..	2	1	102	232	1
12	11	19	17	..	..	18	1	..	..	125	3	..	..	58	2	3	..	1	2	73	130	2
169	1	34	19	1	2	58	2	..	..	73	4	..	..	53	5	..	..	14	1	282	579	3
..	..	..	..	1	..	..	..	..	..	89	5	..	..	11	13	1	..	27	28	113	151	4
191	8	49	12	..	..	29	..	5	..	24	..	..	..	..	..	..	..	2	..	183	433	5
3	..	..	..	..	..	..	..	4	1	7	2	..	..	..	..	..	..	..	..	13	16	6
82	3	56	27	3	..	22	..	..	1	65	..	..	..	1	..	4	..	26	2	216	381	7
..	..	..	..	2	..	..	..	6	4	143	6	16	4	8	..	..	..	12	9	81	124	8
..	..	17	..	..	..	1	..	..	..	308	2	..	..	..	..	..	..	32	1	145	288	9
3	..	3	..	3	..	112	2	3	..	38	7	..	..	43	1	89	5	37	6	208	341	10
1	..	1	..	..	..	599	2	2	..	3	..	..	..	1	..	..	..	3	..	173	282	11
41	11	23	16	..	2	90	16	..	6	81	..	..	..	7	..	2	..	4	5	171	295	12

PRIMARY CENSUS ABSTRACT

L.C. No.	Name of Village/ Town/Ward/ Urban Block	Area of village in Acres and of Town/ Ward in Km²	Occupied residential house	No. of Households	Total Population (including institutional and houseless population)			Scheduled Castes		Scheduled Tribes		Literate and educated persons		(I-IX) Total Workers	
					P	M	F	M	F	M	F	M	F	M	F
1	2	3	4	5	6	7	8	9	10	11	12	13	14	15	16
															PASAN
12/IX	**Pasan (NM)**	**15.54**	**1,652**	**1,936**	**6,691**	**3,810**	**2,881**	**146**	**141**	**752**	**666**	**1,496**	**455**	**2,173**	**152**
	Block No. 1		25	62	141	71	70	..	..	12	13	19	1	41	4
	Block No. 2		62	78	337	176	161	7	6	92	80	59	8	104	54
	Block No. 3		36	36	175	90	85	..	..	89	83	19	1	58	3
	Block No. 4		21	22	42	28	14	..	..	4	3	18	2	24	..
	Block No. 5		48	69	257	140	117	10	10	46	52	46	5	82	3
	Block No. 6		127	127	525	299	226	..	..	31	27	156	68	131	4
	Block No. 7		113	113	402	239	163	6	5	67	66	102	20	147	2
	Block No. 8		44	72	296	167	129	10	11	14	18	81	3	90	6
	Block No. 9		93	100	400	207	193	..	..	..	..	66	20	118	3
	Block No. 10		144	144	422	234	188	20	19	9	9	63	9	135	9
	Block No. 11		109	192	644	410	234	33	42	49	8	63	1	210	1
	Block No. 12		100	118	380	226	154	10	11	27	25	89	17	141	14
	Block No. 13		113	156	440	271	169	6	9	13	9	119	27	178	15
	Block No. 14		61	61	247	147	100	11	5	16	13	88	41	68	3
	Block No. 15		27	27	112	63	49	..	..	..	..	47	37	37	1
	Block No. 16		38	38	134	75	59	9	4	5	5	36	18	43	1
	Block No. 17		80	80	307	162	145	1	..	66	60	86	55	85	3
	Block No. 18		42	47	148	79	69	..	..	14	17	52	24	41	..
	Block No. 19		207	207	682	398	284	22	15	45	50	202	81	226	2
	Block No. 20		162	187	600	328	272	1	4	153	128	85	17	214	24

PASAN (NM)

WORKERS																						
I		II		III		IV		V(a)		V(b)		VI		VII		VIII		IX		X Non-Workers		
M	F	M	F	M	F	M	F	M	F	M	F	M	F	M	F	M	F	M	F	M	F	L.C. No.
17	18	19	20	21	22	23	24	25	26	27	28	29	30	31	32	33	34	35	36	37	38	1

TOWN

	6		96		..		38		3		..		..		2		..		7		2,729	12/IX
106		132		2		1,817		24		22		3		32		3		32		1,637		
15	..	8	2	..	..	15	2	..	..	..	..	..	..	..	..	1	..	2	..	30	66	1
45	1	49	53	..	..	9	..	..	..	..	..	..	..	1	..	..	..	..	..	72	107	2
28	1	14	2	..	..	15	..	..	..	..	..	1	..	..	..	..	..	..	..	32	82	3
..	..	1	..	..	..	23	..	..	..	..	..	..	..	..	..	..	..	..	..	4	14	4
10	..	2	1	1	..	57	..	2	..	6	..	..	..	1	..	..	..	3	2	58	114	5
..	..	..	..	..	..	125	4	1	..	..	..	..	..	1	..	2	..	2	..	168	222	6
1	1	6	..	..	..	118	1	3	..	5	..	..	..	14	..	..	..	..	..	92	161	7
..	..	4	5	..	..	76	..	4	..	2	..	..	..	3	..	..	..	1	1	77	123	8
1	1	..	..	..	..	111	2	2	..	1	..	..	..	2	..	..	..	1	..	89	190	9
..	..	..	..	..	..	132	9	2	..	..	..	..	..	1	..	..	..	..	..	99	179	10
..	..	..	..	..	..	208	1	..	..	..	..	..	..	2	..	..	..	..	..	200	233	11
3	..	4	6	..	..	119	3	3	2	3	..	1	..	1	2	..	..	7	1	85	140	12
1	2	4	7	..	..	159	4	1	..	2	..	..	..	1	..	..	..	10	2	93	154	13
..	..	..	..	1	..	61	3	..	..	2	..	..	..	1	..	..	..	3	..	79	97	14
..	..	..	..	..	..	35	1	..	..	..	..	1	..	..	..	..	..	1	..	26	48	15
..	..	..	..	..	..	43	1	..	..	..	..	..	..	..	..	..	..	..	..	32	58	16
..	..	..	..	..	..	83	3	1	..	1	..	..	..	..	..	..	..	..	..	77	142	17
..	..	1	..	..	..	40	..	..	..	..	..	..	..	..	..	..	..	..	..	38	69	18
1	..	6	1	..	..	217	..	..	..	..	..	..	..	1	..	..	..	1	1	172	282	19
1	..	33	19	..	..	171	4	5	1	..	..	..	..	3	..	..	..	1	..	114	248	20

PRIMARY CENSUS ABSTRACT

L.C. No.	Name of Village Town/Ward/ Urban Block	Area of village in Acres and of Town/ Ward in Km²	Occupied residential houses	No. of Households	Total Population (including institutional and houseless population) P	M	F	Scheduled Castes M	F	Scheduled Tribes M	F	Literate and educated persons M	F	(I-IX) Total Workers M	F
1	2	3	4	5	6	7	8	9	10	11	12	13	14	15	16
12/4	**Pushparajgarh Tahsil (Rural)**	**1,763.7**	**20,525**		**54,742**			**1,670**		**41,901**		**8,309**		**31,728**	
			19,076		**108,573**		**53,831**		**1,624**		**41,661**		**966**		**9,709**
1	Tummi Badi	1,370.92	52	57	425	216	209	2	2	197	183	20	1	117	64
2	Dabania	1,100.47	20	20	136	70	66	..	..	70	66	..	..	44	32
3	Chhirpani	1,418.68	52	59	267	125	142	..	2	115	127	30	6	75	13
4	Kharsol	2,231.64	64	73	406	200	206	2	3	180	192	51	6	119	24
	Kharsol		*21*	*22*	*126*	*63*	*63*	..	..	*60*	*61*	*15*	..	*37*	*3*
	Kerhai Tola		*43*	*51*	*280*	*137*	*143*	*2*	*3*	*120*	*131*	*36*	*6*	*82*	*21*
5	Bijaura	3,682.81	13	21	93	50	43	..	..	50	43	2	..	30	18
6	Amoda	1,702.55	31	32	174	84	90	..	..	78	87	3	..	53	38
7	Kuin	2,090.25	50	56	295	146	149	3	2	134	141	17	1	93	70
8	Gijri	4,214.11	58	68	346	172	174	1	..	152	160	15	..	112	13
9	Baghad	1,523.19	26	27	153	80	73	..	..	78	73	1	..	46	6
10	Sarfa	2,047.78	51	57	310	168	142	2	..	161	141	22	..	94	17
11	Khirani	1,062.57	20	24	115	55	60	..	..	49	56	1	..	39	..
12	Silbari	325.81	31	36	211	99	112	..	..	95	112	..	..	59	..
13	Udal	371.55	17	19	94	47	47	..	..	44	43	1	..	28	1
14	Kudar	584.25	42	48	279	154	125	12	4	136	115	7	..	84	12
15	Bulhupani	2,044.45	30	30	152	80	72	..	..	74	66	..	..	41	4
16	Ramna Sarkari	3,740.49	14	15	75	37	38	..	..	36	35	..	..	24	..
17	Ramna Sarkari	882.79	..	..	..	Uninhabited		..	..	..	..	..	..	..	..
18	Mekalpahad	6,787.23	..	..	..	Uninhabited		..	..	..	..	..	..	..	..
19	Padmaniya	2,018.30	56	60	330	176	154	2	3	126	133	27	..	112	39
20	Dhuradhar	2,927.51	76	80	446	229	217	1	..	223	215	9	..	134	91
	Dhuradhar		*56*	*60*	*324*	*167*	*157*	*1*	..	*163*	*155*	*9*	..	*99*	*62*
	Baniya Tola		*9*	*9*	*74*	*40*	*34*	..	..	*40*	*34*	..	..	*20*	*17*
	Pakadi Tola		*11*	*11*	*48*	*22*	*26*	..	..	*20*	*26*	..	..	*15*	*12*
21	Dona	1,082.44	30	30	261	140	121	..	..	122	103	..	..	93	40
	Dona		*4*	*4*	*39*	*17*	*22*	..	..	*17*	*22*	..	..	*12*	*9*
	Dhalhai Tola		*1*	*1*	*61*	*37*	*24*	..	..	*33*	*20*	..	..	*29*	*14*
	Kua Tola		*7*	*7*	*44*	*22*	*22*	..	..	*22*	*22*	..	..	*13*	*4*
	Rarhai Tola		*18*	*18*	*117*	*64*	*53*	..	..	*50*	*39*	..	..	*39*	*13*
22	Mithu Mahua	1,471.22	41	41	201	100	101	..	..	68	61	2	..	70	16
23	Thunguni	1,159.22	37	37	191	95	96	..	..	85	93	11	..	66	43
24	Jaitahari	1,871.40	36	41	219	103	116	2	6	91	104	23	3	56	1
25	Titahi	1,176.35	21	24	125	58	67	..	..	49	56	17	1	32	2
26	Sheetalpani	1,458.56	57	70	286	143	143	11	12	129	129	4	..	71	..
	Sheetalpani		*42*	*53*	*177*	*90*	*87*	..	..	*90*	*87*	*2*	..	*46*	..
	Dabhag Tola		*10*	*11*	*74*	*37*	*37*	*11*	*12*	*26*	*25*	*1*	..	*16*	..
	Dhiliha Tola		*5*	*6*	*35*	*16*	*19*	..	..	*13*	*17*	*1*	..	*9*	..
27	Daldali	1,330.23	12	21	73	41	32	..	..	31	22	3	..	30	1
	Daldali		*8*	*17*	*55*	*32*	*23*	..	..	*31*	*22*	..	..	*21*	*1*
	Tikura Tola		*4*	*4*	*18*	*9*	*9*	..	..	..	..	*3*	..	*9*	..
28	Kumhani	3,253.98	49	55	270	131	139	..	..	124	130	11	..	85	1
	Kumhani		*6*	*6*	*32*	*15*	*17*	..	..	*12*	*14*	..	..	*10*	..
	Amapani		*28*	*34*	*172*	*79*	*93*	..	..	*77*	*91*	*9*	..	*52*	*1*
	Pipraha		*10*	*10*	*38*	*22*	*16*	..	..	*22*	*16*	*2*	..	*12*	..
	Merda		*5*	*5*	*28*	*15*	*13*	..	..	*13*	*9*	..	..	*11*	..
29	Dongaria	2,477.16	49	59	315	155	160	..	..	151	156	12	..	87	..
	Dongaria		*18*	*20*	*97*	*46*	*51*	..	..	*44*	*49*	*2*	..	*27*	..
	Bhalarmaha		*23*	*30*	*164*	*81*	*83*	..	..	*81*	*83*	*1*	..	*43*	..
	Dadagi Salai		*8*	*9*	*54*	*28*	*26*	..	..	*26*	*24*	*9*	..	*17*	..

PUSHPARAJGARH TAHSIL

WORKERS																				X Non-Workers		L.C. No.
I		II		III		IV		V(a)		V(b)		VI		VII		VIII		IX				
M	F	M	F	M	F	M	F	M	F	M	F	M	F	M	F	M	F	M	F	M	F	
17	18	19	20	21	22	23	24	25	26	27	28	29	30	31	32	33	34	35	36	37	38	1
22,624		**6,161**		**611**		**394**		**550**		**109**		**39**		**314**		**28**		**898**		**23,014**		**12/4**
4,650		**4,836**		**21**		**11**		**73**		**16**		..		**23**		**2**		**77**		**44,122**		
94	56	7	8	4	..	..	..	3	..	..	..	..	..	..	..	..	..	9	..	99	145	1
44	30	..	2	..	..	..	..	..	..	..	..	..	..	..	..	..	..	..	..	26	34	2
54	3	21	10	..	..	..	..	..	..	..	..	..	..	..	..	..	..	..	..	50	129	3
72	3	40	21	..	..	..	..	1	..	..	..	—	..	..	..	..	..	6	..	81	182	4
25	..	*11*	*3*	..	..	..	..	*1*	..	..	..	..	..	..	..	..	..	..	..	*26*	*60*	
47	*3*	*29*	*18*	..	..	..	..	..	..	..	..	..	..	..	..	..	..	*6*	..	*55*	*122*	
23	16	3	2	2	..	..	..	..	..	1	..	..	..	..	..	..	..	1	..	20	25	5
43	31	7	7	2	..	..	..	..	..	..	..	..	..	..	..	..	..	1	..	31	52	6
76	59	11	11	4	..	..	..	..	..	..	..	..	..	..	..	2	..	..	..	53	79	7
63	..	39	13	1	..	..	..	2	..	2	..	..	..	2	..	..	..	3	..	60	161	8
17	..	27	6	1	..	..	..	1	..	..	..	..	..	..	..	..	..	..	..	34	67	9
44	..	43	17	2	..	..	..	1	..	..	..	..	..	2	..	..	..	2	..	74	125	10
31	..	8	..	..	..	..	..	..	..	..	..	..	..	..	..	..	..	..	..	16	60	11
54	..	5	..	..	..	..	..	..	..	..	..	..	..	..	..	..	..	..	..	40	112	12
27	..	1	1	..	..	..	..	..	..	..	..	..	..	..	..	..	..	..	..	19	46	13
33	..	42	10	3	..	..	..	6	2	..	..	..	..	..	..	..	..	..	..	70	113	14
24	..	16	4	1	..	..	..	..	..	..	..	..	..	..	..	..	..	..	..	39	68	15
17	..	6	..	1	..	..	..	..	..	..	..	..	..	..	..	..	..	..	..	13	38	16
..	..	..	..	..	..	..	..	..	..	Uninhabited		..	..	..	..	..	..	..	..	..	..	17
..	..	..	..	..	..	..	..	..	..	Uninhabited		..	..	..	..	..	..	..	..	..	..	18
86	30	21	9	..	..	..	..	..	..	..	..	..	..	..	..	..	..	5	..	64	115	19
112	80	20	11	..	..	..	..	..	..	..	..	..	..	..	..	..	..	2	..	95	126	20
80	*52*	*17*	*10*	..	..	..	..	..	..	..	..	..	..	..	..	..	..	*2*	..	*68*	*95*	
19	*16*	*1*	*1*	..	..	..	..	..	..	..	..	..	..	..	..	..	..	..	..	*20*	*17*	
13	*12*	*2*	..	..	..	..	..	..	..	..	..	..	..	..	..	..	..	..	..	*7*	*14*	
46	17	47	23	..	..	..	..	..	..	..	..	..	..	..	..	..	..	..	..	47	81	21
7	*4*	*5*	*5*	..	..	..	..	..	..	..	..	..	..	..	..	..	..	..	..	5	*13*	
19	*10*	*10*	*4*	..	..	..	..	..	..	..	..	..	..	..	..	..	..	..	..	*8*	*10*	
11	*1*	*2*	*3*	..	..	..	..	..	..	..	..	..	..	..	..	..	..	..	..	*9*	*18*	
9	*2*	*30*	*11*	..	..	..	..	..	..	..	..	..	..	..	..	..	..	..	..	*25*	*40*	
47	7	20	9	..	..	..	..	..	..	1	..	..	..	..	..	..	..	2	..	30	85	22
46	35	17	8	..	..	..	..	..	..	..	..	..	..	2	..	..	..	1	..	29	53	23
47	..	3	1	2	..	..	..	2	..	..	..	..	..	..	..	..	..	2	..	47	115	24
22	1	4	1	3	..	..	..	1	..	..	..	..	..	..	..	..	..	2	..	26	65	25
63	..	6	..	2	..	..	..	..	..	..	..	..	..	..	..	..	..	..	..	72	143	26
39	..	*6*	..	*1*	..	..	..	..	..	..	..	..	..	..	..	..	..	..	..	*44*	*87*	
16	..	..	..	..	..	..	..	..	..	..	..	..	..	..	..	..	..	..	..	*21*	*37*	
8	..	..	..	*1*	..	..	..	..	..	..	..	..	..	..	..	..	..	..	..	7	*19*	
29	..	..	1	1	..	..	..	..	..	..	..	..	..	..	..	..	..	..	..	11	31	27
20	..	..	*1*	*1*	..	..	..	..	..	..	..	..	..	..	..	..	..	..	..	*11*	*22*	
9	..	..	..	..	..	..	..	..	..	..	..	..	..	..	..	..	..	..	..	..	9	
74	..	4	1	4	..	..	..	..	..	3	..	..	..	..	..	..	..	..	..	46	138	28
9	..	..	..	*1*	..	..	..	..	..	..	..	..	..	..	..	..	..	..	..	5	*17*	
44	..	*3*	*1*	*2*	..	..	..	..	..	*3*	..	..	..	..	..	..	..	..	..	*27*	*92*	
12	..	..	..	..	..	..	..	..	..	..	..	..	..	..	..	..	..	..	..	*10*	*16*	
9	..	*1*	..	*1*	..	..	..	..	..	..	..	..	..	..	..	..	..	..	..	*4*	*13*	
61	..	20	..	4	..	..	..	..	..	1	..	..	..	..	..	..	..	1	..	68	160	29
13	..	*12*	..	*1*	..	..	..	..	..	..	..	..	..	..	..	..	..	*1*	..	*19*	*51*	
34	..	6	..	*2*	..	..	..	..	..	*1*	..	..	..	..	..	..	..	..	..	*38*	*83*	
14	..	*2*	..	*1*	..	..	..	..	..	..	..	..	..	..	..	..	..	..	..	*11*	*26*	

PRIMARY CENSUS ABSTRACT

L.C. No.	Name of Village/ Town/Ward/ Urban Block	Area of village in Acres and of Town/ Ward in Km²	Occupied residential houses	No. of Households	Total Population (including institutional and houseless population)			Scheduled Castes		Scheduled Tribes		Literate and educated persons		(I-IX) Total Workers	
					P	M	F	M	F	M	F	M	F	M	F
1	2	3	4	5	6	7	8	9	10	11	12	13	14	15	16
30	Tarera	2,326.83	68	70	333	161	172	..	..	146	155	16	1	103	52
	Tarera		*6*	*6*	*34*	*11*	*23*	..	..	*9*	*16*	*4*	*1*	*9*	*13*
	Gada dongri		*7*	*7*	*27*	*13*	*14*	..	..	*13*	*14*	..	..	*11*	*4*
	Bhani khasba		*5*	*5*	*35*	*20*	*15*	..	..	*20*	*15*	..	..	*9*	*8*
	Chhataini		*49*	*51*	*232*	*114*	*118*	..	..	*101*	*108*	*12*	..	73	*25*
	Bhubhra Tola		*1*	*1*	*5*	*3*	*2*	..	..	*3*	*2*	..	..	*1*	*2*
31	Ahirgawan	2,167.27	57	63	351	182	169	..	..	162	150	12	2	103	46
	Ahirgawan		*34*	*40*	*213*	*111*	*102*	..	..	*91*	*83*	*12*	*2*	*62*	*33*
	Piparha		*18*	*18*	*110*	*56*	*54*	..	..	*56*	*54*	..	..	*29*	*10*
	Khasarmati		*5*	*5*	*28*	*15*	*13*	..	..	*15*	*13*	..	..	*12*	*3*
32	Chatuwa	1,412.09	37	48	212	97	115	..	..	89	109	18	2	60	12
	Chatuwa		*17*	*23*	*110*	*45*	*65*	..	..	*45*	*65*	*8*	..	*29*	*7*
	Kahra Tola		*7*	*8*	*41*	*21*	*20*	..	..	*21*	*20*	*4*	*2*	*13*	*4*
	Baidri Tola		*13*	*17*	*61*	*31*	*30*	..	..	*23*	*24*	*6*	..	*18*	*1*
33	Tanki Tola	2,305.86	40	54	270	125	145	4	4	114	136	17	..	84	8
	Tanki Tola		*15*	*19*	*103*	*52*	*51*	..	..	*46*	*48*	*7*	..	*34*	..
	Kakarha		*4*	*4*	*11*	*6*	*5*	..	..	*6*	*3*	..	..	*4*	..
	Kheja Tola		*21*	*31*	*156*	*67*	*89*	*4*	*4*	*62*	*85*	*10*	..	*46*	*8*
34	Khamraundh	4,768.42	113	125	594	307	287	2	..	274	256	43	1	178	11
	Khamraundh		*30*	*31*	*146*	*78*	*68*	..	..	*67*	*62*	*6*	..	*39*	*7*
	Khake Tola		*15*	*15*	*96*	*49*	*47*	*1*	..	*47*	*47*	*12*	..	*28*	..
	Tikuru Tola		*32*	*36*	*151*	*74*	*77*	*1*	..	*63*	*66*	*12*	*1*	*47*	*3*
	Panka Tola		*36*	*43*	*201*	*106*	*95*	..	..	*97*	*81*	*13*	..	*64*	*1*
35	Payari	1,119.63	51	70	359	160	199	..	..	153	192	17	..	98	92
36	Gora Tola	943.55	29	36	169	81	88	6	8	73	79	1	..	49	51
37	Sarai	2,950.19	140	146	680	341	339	24	18	268	274	18	4	211	53
38	Tarang	3,519.40	109	132	657	317	340	10	10	270	289	37	5	199	160
39	Katurdona	1,946.01	43	45	253	126	127	..	..	112	104	..	..	84	30
40	Dhawai	2,865.97	113	113	602	302	300	..	..	282	278	17	..	189	96
41	Amdari	4,271.62	132	132	808	391	417	..	..	315	341	26	1	240	21
42	Suadand	3,187.64	81	81	483	240	243	..	..	210	225	29	1	125	1
43	Jarha Kothar	2,114.23	105	106	587	301	286	237	194	37	42	32	4	207	125
44	Surasapara	1,558.12	51	51	298	143	155	..	..	..	..	4	..	121	71
	Sajhabebel		..	..	*Figures of Hamlets are included in main Village*									..	...
	Lagaribel		..	..	,,	,,	,,	,,	,,	,,	,,	,,	,,	...	...
45	Majholi	2,270.31	83	87	455	240	215	..	..	210	245	3	..	147	6
46	Gadi Ama	1,664.39	60	63	335	164	171	..	..	133	130	13	..	104	—
47	Tikradudhi	1,109.89	43	48	229	115	114	..	..	82	95	6	..	68	..
48	Harra	1,395.31	99	99	551	262	289	..	..	213	248	39	6	149	40
49	Khatedudhi	2,174.45	79	109	600	296	304	..	..	262	245	49	4	185	78
50	Ittaur	3,141.70	148	148	761	375	386	307	307	..	..	46	13	184	103
51	Kandikapa	1,710.84	95	95	506	255	251	..	..	217	215	20	2	138	117
52	Kachhara Tola	2,431.76	125	156	941	472	469	6	7	31	48	113	7	309	304
	Kachhara Tola		*91*	*113*	*687*	*342*	*345*	*6*	*7*	*29*	*48*	*109*	*7*	*233*	*216*
	Pipar Tola		*34*	*43*	*254*	*130*	*124*	..	..	*2*	..	*4*	..	*76*	*88*
53	Bijapuri	1,745.08	91	114	580	285	295	13	16	256	262	67	3	182	23
54	Pharhada	948.36	47	58	294	143	151	..	..	60	64	5	4	72	89
55	Jhalmala	551.19	10	10	58	29	29	..	..	29	29	7	2	17	..
56	Ghoghari	1,565.47	83	87	526	245	281	4	6	206	224	17	5	133	119
57	Baranjh	1,799.96	102	102	546	286	260	4	4	194	176	23	..	154	143
58	Charkumar	1,362.69	82	82	472	225	247	3	5	152	162	21	3	127	119
59	Mediya Ras	1,261.15	55	57	307	157	150	..	..	62	58	5	2	72	26

PUSHPARAJGARH TAHSIL

WORKERS																				X Non-Workers		L.C. No.
I		II		III		IV		V(a)		V(b)		VI		VII		VIII		IX				
M	F	M	F	M	F	M	F	M	F	M	F	M	F	M	F	M	F	M	F	M	F	
17	18	19	20	21	22	23	24	25	26	27	28	29	30	31	32	33	34	35	36	37	38	1
85	3	13	49	3	..	..	..	..	..	..	..	..	..	..	..	..	..	2	..	58	120	30
8	*2*	*1*	*11*	..	..	..	..	..	..	..	..	..	..	..	..	..	..	..	..	*2*	*10*	
8	..	*3*	*4*	..	..	..	..	..	..	..	..	..	..	..	..	..	..	..	..	2	*10*	
9	..	..	*8*	..	..	..	..	..	..	..	..	..	..	..	..	..	..	..	..	*11*	*7*	
59	*1*	*9*	*24*	*3*	..	..	..	..	..	..	..	..	..	..	..	..	..	2	..	*41*	*93*	
1	..	..	*2*	..	..	..	..	..	..	..	..	..	..	..	..	..	..	..	..	2	..	
63	..	35	46	2	..	..	..	..	..	..	..	..	..	..	..	..	..	3	..	79	123	31
37	..	*21*	*33*	*1*	..	..	..	..	..	..	..	..	..	..	..	..	..	*3*	..	*49*	*69*	
17	..	*11*	*10*	*1*	..	..	..	..	..	..	..	..	..	..	..	..	..	..	..	*27*	*44*	
9	..	3	3	..	..	..	..	..	..	..	..	..	..	..	..	..	..	..	..	*3*	*10*	
51	8	6	4	1	..	..	..	..	..	1	..	..	..	..	..	..	..	1	..	37	103	32
26	*3*	*3*	*4*	..	..	..	..	..	..	..	..	..	..	..	..	..	..	..	..	*16*	*58*	
10	*4*	*2*	..	..	..	..	..	..	..	..	..	..	..	..	..	..	..	*1*	..	*8*	*16*	
15	*1*	*1*	..	*1*	..	..	..	..	..	*1*	..	..	..	..	..	..	..	..	..	*13*	*29*	
61	8	14	..	6	..	..	..	1	..	2	..	..	..	..	..	..	..	..	..	41	137	33
26	..	*4*	..	*2*	..	..	..	..	..	*2*	..	..	..	..	..	..	..	..	..	*18*	*51*	
4	..	..	..	..	..	..	..	..	..	..	..	..	..	..	..	..	..	..	..	*2*	*5*	
31	*8*	*10*	..	*4*	..	..	..	*1*	..	..	..	..	..	..	..	..	..	..	..	*21*	*81*	
135	4	36	7	..	..	..	..	1	..	..	..	..	..	..	..	..	..	6	..	129	276	34
26	*1*	*13*	*6*	..	..	..	..	..	..	..	..	..	..	..	..	..	..	..	..	*39*	*61*	
26	..	..	..	..	..	..	..	..	..	..	..	..	..	..	..	..	..	*2*	..	*21*	*47*	
39	*3*	*6*	..	..	..	..	..	..	..	..	..	..	..	..	..	..	..	*2*	..	*27*	*74*	
44	..	*17*	*1*	..	..	..	..	*1*	..	..	..	..	..	..	..	..	..	*2*	..	*42*	*94*	
77	71	20	20	..	..	..	..	1	1	..	..	..	..	..	..	..	..	..	..	62	107	35
29	28	17	19	..	..	..	..	1	4	..	..	..	..	1	..	..	..	1	..	32	37	36
152	33	38	19	1	..	..	..	5	..	..	..	..	..	14	1	..	..	1	..	130	286	37
148	113	41	47	..	..	..	..	8	..	..	..	..	..	..	..	..	..	2	..	118	180	38
64	13	20	17	..	..	..	..	..	..	..	..	..	..	..	..	..	..	..	..	42	97	39
148	63	38	33	..	..	..	..	..	..	..	..	..	..	..	..	..	..	3	..	113	204	40
210	6	21	15	1	..	..	..	..	..	..	..	..	..	1	..	..	..	7	..	151	396	41
100	..	24	1	..	..	..	..	..	..	..	..	..	..	..	..	..	..	1	..	115	242	42
39	..	134	106	..	..	..	..	24	19	..	..	..	..	..	..	..	..	10	..	94	161	43
50	..	64	70	2	..	..	..	4	1	..	..	..	..	..	..	..	..	1	..	22	184	44
..	..	..	..	..	*Figures of Hamlets are included in main Village*									..	..	..	..	..	..	..	..	
..	..	..	..	..	,,	,,	,,	,,	,,	,,	,,	,,	,,	..	..	..	..	..	..	..	..	
89	1	51	5	..	..	..	..	4	..	..	..	1	..	..	..	..	..	2	..	93	209	45
91	..	13	..	..	..	..	..	..	..	..	..	..	..	..	..	..	..	..	..	60	171	46
65	..	3	..	..	..	..	..	..	..	..	..	..	..	..	..	..	..	..	..	47	114	47
100	6	43	34	..	..	..	..	4	..	..	..	..	..	..	..	..	..	2	..	113	249	48
138	45	37	33	2	..	..	..	2	..	..	..	..	..	3	..	..	..	3	..	111	226	49
138	71	40	32	..	..	..	..	2	..	..	..	..	..	..	..	..	..	4	..	191	283	50
113	63	16	54	..	..	..	..	..	..	..	..	..	..	8	..	..	..	1	..	117	134	51
113	8	187	284	..	..	..	..	..	..	3	4	..	..	..	..	..	..	6	8	163	165	52
75	*8*	*149*	*198*	..	..	..	..	..	..	*3*	*4*	..	..	..	..	..	..	*6*	6	*109*	*129*	
38	..	*38*	*86*	..	..	..	..	..	..	..	..	..	..	..	..	..	..	..	*2*	*54*	*36*	
163	..	6	23	3	..	..	..	8	..	..	..	..	..	1	..	..	..	1	..	103	272	53
71	87	..	2	..	..	..	..	..	..	..	..	..	..	1	..	..	..	..	..	71	62	54
17	..	..	..	..	..	..	..	..	..	..	..	..	..	..	..	..	..	..	..	12	29	55
95	73	33	44	..	..	..	..	5	1	..	..	..	..	..	1	..	..	..	..	112	162	56
86	75	67	68	..	..	..	..	..	..	..	..	..	..	1	..	..	..	..	..	132	117	57
54	45	72	74	..	..	..	..	..	..	..	..	..	..	..	..	..	..	1	..	98	128	58
60	..	12	26	..	..	..	..	..	..	..	..	..	..	..	..	..	..	..	..	85	124	59

PRIMARY CENSUS ABSTRACT

L.C. No.	Name of Village/ Town/Ward/ Urban Block	Area of village in Acres and of Town/ Ward in Km^2	Occupied residential houses	No. of Households	Total Population (including institutional and houseless population)			Scheduled Castes		Scheduled Tribes		Literate and educated persons		(I-IX) Total Workers	
					P	M	F	M	F	M	F	M	F	M	F
1	2	3	4	5	6	7	8	9	10	11	12	13	14	15	16
60	Tulara	2,000.88	117	126	670	325	345	2	4	238	279	68	19	181	99
61	Bhalwar	1,138.81	46	47	254	120	134	4	3	111	122	10	..	72	5
62	Shyamduwari	1,523.81	68	73	404	207	197	10	15	178	163	37	..	109	9
63	Karanpathar	3,467.11	113	119	735	376	359	14	20	259	257	65	4	220	218
64	Nagmala	3,158.26	84	93	520	259	261	..	..	237	236	51	7	147	155
65	Hathbandha	1,546.90	34	34	161	74	87	..	..	70	85	17	..	44	3
66	Bijapuri	2,670.02	66	66	343	178	165	..	..	137	129	24	..	101	3
67	Jarahi	1,446.85	39	39	227	116	111	..	..	110	97	29	7	69	3
68	Bairagi	1,784.78	49	49	239	126	113	4	4	78	76	9	..	81	..
69	Uphari Khurd	1,618.82	63	65	328	153	175	..	..	147	170	29	..	103	..
70	Mendhakhar	1,968.78	68	90	443	220	223	14	30	162	144	37	..	148	28
71	Sarai Patera	1,798.02	68	73	335	171	164	7	9	93	102	14	1	104	15
72	Salargondi	2,481.21	92	102	562	286	276	..	..	240	232	52	1	163	54
73	Adhawar	804.97	26	28	125	60	65	..	..	55	58	5	..	37	4
74	Alchawar	2,256.55	99	113	622	312	310	14	12	182	182	22	..	174	8
75	Ghata	1,296.16	31	37	186	95	91	..	..	61	58	13	..	52	..
76	Mekalpahad	2,144.06	..	..	..	Uninhabited		..	..	..	..	..	..	..	..
77	Lamsarai	2,575.80	96	104	523	263	260	5	4	190	193	30	..	175	10
78	Karondi	2,332.56	51	52	255	138	117	..	..	122	103	7	..	81	39
79	Lohari	718.68	3	3	16	6	10	..	..	4	6	..	..	4	..
80	Karpa	2,361.75	172	177	889	440	449	..	..	360	377	79	9	271	267
81	Uphari Kalan	2,175.56	108	108	586	292	294	..	..	275	277	42	1	179	54
82	Nagulidadar	988.84	33	33	239	122	117	..	..	85	81	19	1	64	20
83	Bari Tola	2,026.65	92	96	548	288	260	1	2	225	198	38	..	156	19
84	Bicharpur	1,087.90	101	106	259	129	130	..	..	129	130	12	..	68	65
85	Rakhital	1,370.33	55	57	304	146	158	1	6	135	139	6	2	85	65
86	Nagula	973.64	70	75	415	224	191	4	8	220	183	45	3	131	9
87	Karaundapani	611.47	29	31	167	93	74	1	3	90	69	..	..	61	1
88	Gondi	1,649.20	103	103	572	290	282	..	..	210	205	91	2	178	..
89	Gonda	1,331.17	51	51	257	121	136	1	3	87	102	16	1	75	1
90	Chihihamar	1,805.43	118	118	653	336	317	21	15	288	270	82	12	167	13
91	Piparha	1,143.97	41	42	222	113	109	..	..	113	109	6	..	66	2
92	Deoridadar	1,367.84	58	58	323	172	151	..	..	165	148	16	..	110	2
93	Chauradadar	199.33	13	13	82	42	40	..	..	38	35	4	1	24	2
94	Padri	1,584.25	89	89	464	250	214	6	6	223	192	29	3	150	34
95	Bakan	1,432.99	53	53	238	128	110	..	..	114	95	5	..	73	6
96	Jarwahi	1,483.13	31	31	212	109	103	..	..	109	100	3	..	62	12
97	Dudhamaniya	1,876.10	89	89	524	266	258	9	18	235	219	15	..	157	52
98	Bilaikhera	248.88	21	21	104	46	58	..	..	44	56	1	..	34	15
99	Ledhara	3,041.37	136	151	858	424	434	10	9	397	417	66	..	233	3
100	Picharwahi	956.26	67	83	482	250	232	..	..	214	213	12	..	160	29
101	Chandaniya	1,351.55	70	72	493	242	251	8	6	198	218	50	2	125	96
102	Bhamraha	3,009.02	174	185	980	500	480	14	15	378	370	90	4	295	188
103	Nogawan	2,439.61	131	154	778	376	402	5	6	250	270	56	5	228	94
104	Parsel Khurd	1,278.61	50	53	290	135	155	..	..	119	138	4	..	90	5
105	Bhaluchuwa	1,125.48	57	59	349	173	176	..	..	165	168	6	..	95	30
106	Parsel Kalan	1,479.43	89	89	424	201	223	..	..	173	195	20	1	117	15
107	Malaiki	995.49	55	57	271	134	137	10	13	115	118	4	..	75	15
108	Jarhi	1,709.52	141	170	825	418	407	..	..	128	119	92	7	252	62
109	Soniyamar	1,094.05	61	62	316	169	147	3	3	151	134	10	..	83	1
110	Sarai Tola	747.16	21	22	129	60	69	..	..	59	66	16	3	34	2
111	Goga	760.16	41	48	268	128	140	4	2	114	123	3	..	72	2

PUSHPARAJGARH TAHSIL

WORKERS																						
I		II		III		IV		V(a)		V(b)		VI		VII		VIII		IX		X Non-Workers		L.C.
M	F	M	F	M	F	M	F	M	F	M	F	M	F	M	F	M	F	M	F	M	F	No.
17	18	19	20	21	22	23	24	25	26	27	28	29	30	31	32	33	34	35	36	37	38	1
109	2	56	96	4	..	..	..	..	..	1	..	..	..	1	..	..	..	10	1	144	246	60
61	..	10	5	..	..	..	..	1	..	..	..	..	..	..	..	..	..	..	..	48	129	61
94	2	11	7	..	..	..	..	3	..	..	..	..	..	..	..	..	..	1	..	98	188	62
97	111	104	107	3	..	..	..	3	..	..	..	..	..	3	..	..	..	10	..	156	141	63
103	120	36	35	7	..	..	..	1	..	..	..	..	..	..	..	..	..	..	..	112	106	64
32	..	12	3	..	..	..	..	..	..	..	..	..	..	..	..	..	..	..	..	30	84	65
65	..	31	3	1	..	..	..	..	..	3	..	..	..	..	..	..	..	1	..	77	162	66
52	..	11	3	..	..	..	..	2	..	..	..	..	..	..	..	..	..	4	..	47	108	67
44	..	24	..	1	..	..	..	3	..	2	..	..	..	7	..	..	..	..	..	45	113	68
78	..	21	..	1	..	..	..	3	..	..	..	..	..	..	..	..	..	..	..	50	175	69
80	16	26	12	18	..	..	..	17	..	1	..	..	..	2	..	..	..	4	..	72	195	70
63	2	38	13	1	..	..	..	..	..	..	..	..	..	..	..	..	..	2	..	67	149	71
122	6	36	48	..	..	..	..	4	..	..	..	..	..	..	..	..	..	1	..	123	222	72
13	..	24	4	..	..	..	..	..	..	..	..	..	..	..	..	..	..	..	..	23	61	73
116	3	50	4	..	..	..	..	5	1	2	..	..	..	..	..	..	..	1	..	138	302	74
36	..	15	..	..	..	..	..	..	..	..	..	..	..	..	..	..	..	1	..	43	91	75
..	..	..	..	..	..	..	..	..	..	Uninhabited		..	..	..	..	..	..	..	..	..	..	76
129	4	40	6	1	..	..	..	1	..	2	..	..	..	..	..	..	..	2	..	88	250	77
66	32	12	7	2	..	..	..	..	..	..	..	..	..	1	..	..	..	..	..	57	78	78
4	..	..	..	..	..	..	..	..	..	..	..	..	..	..	..	..	..	..	..	2	10	79
154	177	75	85	22	1	..	..	2	3	1	..	..	..	8	1	1	..	8	..	169	182	80
137	..	39	54	..	..	..	..	1	..	..	..	..	..	..	..	..	..	2	..	113	240	81
33	..	29	19	..	..	..	..	..	..	..	..	..	..	..	..	..	..	2	1	58	97	82
126	1	21	18	5	..	..	..	2	..	..	..	..	..	2	..	..	..	..	..	132	241	83
50	47	14	18	2	..	..	..	..	..	..	..	..	..	..	..	..	..	2	..	61	65	84
72	55	10	10	2	..	..	..	..	..	..	..	..	..	..	..	..	..	1	..	61	93	85
95	4	31	3	..	..	..	..	4	2	..	..	..	..	..	..	..	..	1	..	93	182	86
33	..	25	..	..	..	..	..	3	1	..	..	..	..	..	..	..	..	..	..	32	73	87
120	..	54	..	..	..	..	..	..	..	..	..	..	..	..	..	..	..	4	..	112	282	88
66	1	8	..	..	..	..	..	1	..	..	..	..	..	..	..	..	..	..	..	46	135	89
140	7	20	5	2	..	..	..	3	1	1	..	..	..	..	..	..	..	1	..	169	304	90
59	1	..	1	5	..	..	..	2	..	..	..	..	..	..	..	..	..	..	—	47	107	91
94	..	4	2	3	..	..	..	3	..	..	..	..	..	6	..	..	..	..	..	62	149	92
19	..	2	1	3	1	..	..	..	..	..	..	..	..	..	..	..	..	..	..	18	38	93
86	17	47	16	7	..	..	..	4	..	..	..	..	..	..	..	..	..	6	1	100	180	94
64	..	7	5	..	..	..	..	..	..	2	1	..	..	..	..	..	..	..	..	55	104	95
52	..	8	11	2	1	..	..	..	..	..	..	..	..	..	..	..	..	..	..	47	91	96
46	2	83	46	7	1	..	..	10	1	1	..	1	..	9	2	..	..	..	..	109	206	97
17	1	12	14	3	..	..	..	2	..	..	..	..	..	..	..	..	..	..	..	12	43	98
194	..	16	3	5	..	..	..	5	..	1	..	..	..	4	..	..	..	8	..	191	431	99
124	14	16	15	18	..	..	..	..	..	..	..	..	..	..	..	..	..	2	..	90	203	100
82	85	33	11	5	..	..	..	4	..	..	..	..	..	..	..	..	..	1	..	117	155	101
217	143	56	38	5	..	..	..	12	3	..	..	..	..	1	..	..	..	4	4	205	292	102
160	28	38	55	11	..	..	..	7	7	..	..	..	..	3	3	..	..	9	1	148	308	103
68	1	14	4	6	..	..	..	1	..	..	..	..	..	1	..	..	..	..	..	45	150	104
68	1	22	29	4	..	..	..	1	..	..	..	..	..	..	..	..	..	..	..	78	146	105
104	6	8	8	2	..	..	..	..	..	..	..	..	..	2	1	..	..	1	..	84	208	106
56	4	14	11	1	..	..	..	3	..	..	..	..	..	1	..	..	..	..	..	59	122	107
67	..	172	62	..	..	..	..	7	..	..	..	..	..	3	..	..	..	3	..	166	345	108
36	1	46	..	..	..	..	..	1	..	..	..	..	..	..	..	..	..	..	..	86	146	109
14	..	20	2	..	..	..	..	..	..	..	..	..	..	..	..	..	..	..	..	26	67	110
26	..	41	2	1	..	..	..	4	..	..	..	..	..	..	..	..	..	..	..	56	138	111

PRIMARY CENSUS ABSTRACT

L.C. No.	Name of Village/ Town/Ward/ Urban Block	Area of village in Acres and of Town/ Ward in Km²	Occupied residential house	No. of Households	Total Population (including institutional and houseless population)			Scheduled Castes		Scheduled Tribes		Literate and educated persons		(I-IX) Total Worker	
					P	M	F	M	F	M	F	M	F	M	F
1	2	3	4	5	6	7	8	9	10	11	12	13	14	15	16
112	Gidhan Tola	176.82	..	..	..	..	Uninhabited	..		..	..	..	..	..	..
113	Girari Kalan	646.42	26	28	125	67	58	..	..	58	51	13	1	37	4
114	Girari Khurd	602.75	70	91	480	272	208	11	7	214	176	114	46	118	9
115	Bendi	2,072.82	101	108	501	245	256	3	7	217	222	57	6	147	9
116	Thamardar	2,973.77	103	116	566	286	280	3	4	252	251	46	7	162	9
117	Tala	449.67	38	49	213	107	106	..	..	85	86	8	5	49	3
118	Tiwari Tola	634.22	29	34	182	87	95	..	..	66	73	3	3	31	3
119	Majhgawan	497.38	32	42	265	135	130	8	6	86	88	40	3	41	1
120	Dhopa Tola	734.78	48	52	254	112	142	..	..	107	133	26	..	71	14
121	Baidara	623.42	44	44	203	108	95	..	..	98	86	18	1	60	6
122	Bamhani	1,757.61	76	104	477	229	248	13	18	177	203	75	16	128	12
123	Mauhari	1,842.09	81	85	420	220	200	5	8	170	153	7	..	127	63
124	Deora	1,106.10	57	63	353	174	179	5	6	154	165	48	4	104	11
125	Ghotai Khurd	229.05	31	31	172	96	76	..	..	82	66	6	..	55	2
126	Ghotai Kalan	648.57	27	27	148	70	78	..	..	51	63	11	..	37	8
127	Kohka	1,503.59	86	95	512	257	255	..	..	236	236	10	..	143	8
128	Beldongri	1,848.65	101	115	487	254	233	4	1	174	171	66	13	165	118
129	Jatanga	1,532.36	74	74	427	218	209	4	5	174	172	33	2	105	27
130	Bicharpur	1,053.41	26	29	156	77	79	..	..	67	68	8	..	48	20
131	Padrikhar	1,030.71	41	45	265	124	141	..	..	117	133	19	1	80	30
132	Ranai Kapa	2,987.72	119	121	652	327	325	..	..	279	278	84	8	206	113
133	Lila Tola	1,821.36	99	102	623	323	300	..	..	229	221	44	8	157	130
134	Manpur	1,047.36	71	71	340	173	167	..	..	159	145	14	3	80	84
135	Koliha Tola	652.31	28	28	110	59	51	..	3	55	45	8	1	29	26
136	Baghadi	1,300.63	75	91	519	262	257	3	12	207	201	53	2	147	30
137	Sarai Tola	869.12	67	78	360	168	192	..	..	150	180	14	..	111	16
138	Antariya	3,344.75	119	141	770	390	380	..	..	356	340	96	11	230	9
139	Paladingwar	1,046.41	34	39	162	83	79	..	..	63	65	11	..	41	8
140	Dhumma Kapa	1,108.55	48	54	258	130	128	8	5	117	103	21	1	69	23
141	Nardaha	906.16	23	26	123	58	65	..	..	46	54	12	1	37	6
142	Lalpur	1,540.80	127	133	792	394	398	4	3	359	372	78	8	219	202
	Tikuri Tola		..	..	*Figures of Hamlets are included in main Village*									..	..
	Shikan Tola		..	..	,,	,,	,,	,,	,,	,,	,,	,,	,,	..	..
	Lalera Tola		..	..	,,	,,	,,	,,	,,	,,	,,	,,	,,	..	..
	Heli Tola		..	..	,,	,,	,,	,,	,,	,,	,,	,,	,,	..	..
			..	..	,,	,,	,,	,,	,,	,,	,,	,,	,,	..	..
143	Andhiyarkhoh	1,219.00	33	35	188	93	95	..	..	85	95	12	3	46	3
144	Kusera	709.72	23	24	131	65	66	..	..	58	58	11	..	33	2
145	Pipariya	758.25	36	36	182	100	82	11	9	89	73	21	1	40	2
146	Piparkhunta	1,655.77	108	110	571	291	280	..	..	275	265	53	..	175	174
147	Benibari	1,817.06	129	141	705	370	335	1	1	282	278	150	48	185	66
148	Basantpur	1,679.76	113	113	656	325	331	..	..	258	266	73	13	191	105
	Parkha Tola		..	..	*Figures of Hamlets are included in main Village*									..	..
	Migaraha Tola		..	..	,,	,,	,,	,,	,,	,,	,,	,,	,,	..	..
	Apa Tola		..	..	,,	,,	,,	,,	,,	,,	,,	,,	,,	..	..
	Ginala Tola		..	..	,,	,,	,,	,,	,,	,,	,,	,,	,,	..	..
149	Kanchanpur	342.76	36	41	262	124	138	..	..	84	100	28	3	75	39
150	Dubsara	678.02	42	50	275	126	149	..	..	120	146	6	6	78	8
151	Dhurwa Tola	824.06	8	8	44	20	24	..	..	20	24	1	..	11	1
152	Jinda Tola	728.79	60	61	355	176	179	..	..	153	146	22	1	100	3
153	Khetgaon	2,692.97	220	233	1,335	628	707	..	..	579	654	21	9	368	242
154	Deori	1,494.67	96	98	569	281	288	10	11	246	257	43	1	134	18

PUSHPARAJGARH TAHSIL

WORKERS																						
I		II		III		IV		V(a)		V(b)		VI		VII		VIII		IX		X Non-Workers		L.C. No.
M	F	M	F	M	F	M	F	M	F	M	F	M	F	M	F	M	F	M	F	M	F	
17	18	19	20	21	22	23	24	25	26	27	28	29	30	31	32	33	34	35	36	37	38	1
..	..	..	..	..	..	..	..	..	..	Uninhabited				..	..	..	..	..	..	..	..	112
18	1	18	2	..	..	..	..	..	..	..	..	..	..	..	..	..	..	1	1	30	54	113
66	..	26	5	1	..	..	..	5	1	..	..	..	..	..	..	..	..	20	3	154	199	114
66	5	66	4	11	..	..	..	3	..	1	..	..	..	..	..	..	..	..	..	98	247	115
117	2	42	7	..	..	..	..	2	..	..	..	..	..	..	..	..	..	1	..	124	271	116
40	1	3	2	1	..	..	..	..	..	..	..	..	..	1	..	1	..	3	..	58	103	117
27	2	3	1	.	..	..	..	..	..	..	..	..	..	..	..	..	..	1	..	56	92	118
36	1	5	..	..	..	..	..	..	..	..	..	..	..	..	..	..	..	..	..	94	129	119
41	4	26	10	4	..	..	..	..	..	..	..	..	..	..	..	..	..	..	..	41	128	120
50	3	4	3	3	..	..	..	1	..	..	..	..	..	..	..	..	..	2	..	48	89	121
103	8	3	3	10	..	..	..	5	..	..	..	..	..	..	..	..	..	7	1	101	236	122
69	63	55	..	..	..	..	..	2	..	..	..	..	..	..	..	..	..	1	..	93	137	123
78	5	17	6	1	..	..	..	2	..	..	..	..	..	2	..	..	..	4	..	70	168	124
51	1	3	1	1	..	..	..	..	..	..	..	..	..	..	..	..	..	..	..	41	74	125
33	8	2	..	..	..	..	..	..	..	..	..	..	..	2	..	..	..	..	..	33	70	126
117	..	12	8	7	..	..	..	3	..	..	..	..	..	2	..	..	..	2	..	114	247	127
126	95	19	22	3	..	..	..	3	..	2	..	..	..	9	..	..	1	3	..	89	115	128
65	2	33	25	1	..	..	..	3	..	..	..	..	..	..	..	2	..	1	..	113	182	129
43	4	4	16	..	..	..	..	..	..	..	..	..	..	1	..	..	..	..	..	29	59	130
71	5	8	25	..	..	..	..	..	..	..	..	..	..	1	..	..	..	..	..	44	111	131
87	7	85	101	21	..	..	..	3	1	..	..	..	..	1	..	1	..	8	4	121	212	132
73	3	69	123	..	..	..	..	3	..	..	..	..	..	9	4	..	..	3	..	166	170	133
38	5	25	69	13	6	..	..	4	4	..	..	..	..	..	..	..	..	..	..	93	83	134
16	2	11	24	..	..	..	..	..	..	..	..	..	..	1	..	..	..	1	..	30	25	135
90	..	43	30	..	..	..	..	6	..	..	..	..	..	5	..	..	..	3	..	115	227	136
87	..	22	16	..	..	..	..	1	..	..	..	..	..	1	..	..	..	..	..	57	176	137
125	..	96	9	..	..	..	..	1	..	..	..	1	..	5	..	..	..	2	..	160	371	138
30	2	10	6	1	..	..	..	..	..	..	..	..	..	..	..	..	..	..	..	42	71	139
43	..	24	23	..	..	..	..	2	..	..	..	..	..	..	..	..	..	..	..	61	105	140
23	..	10	6	..	..	..	..	4	..	..	..	..	..	..	..	..	..	..	..	21	59	141
172	181	35	21	..	..	..	..	..	..	1	..	5	..	1	..	3	..	2	..	175	196	142
..	..	..	..	..	*Figures of Hamlets are included in main Village*									..	..	..	..	..	..	..	..	
..	..	..	..	..	,,	,,	,,	,,	,,	,,	,,	,,	,,	..	..	..	..	..	..	..	..	
..	..	..	..	..	,,	,,	,,	,,	,,	,,	,,	,,	,,	..	..	..	..	..	..	..	..	
..	..	..	..	..	,,	,,	,,	,,	,,	,,	,,	,,	,,	..	..	..	..	..	..	..	..	
..	..	..	..	..	,,	,,	,,	,,	,,	,,	,,	,,	,,	..	..	..	..	..	..	..	..	
33	1	12	2	..	..	..	..	..	..	..	..	..	..	..	..	..	..	1	..	47	92	143
13	..	18	2	..	..	..	..	2	..	..	..	..	..	..	..	..	..	..	..	32	64	144
28	1	8	1	..	..	..	..	4	..	..	..	..	..	..	..	..	..	..	..	60	80	145
102	16	71	158	..	..	..	..	2	..	..	..	..	..	..	..	..	..	..	..	116	106	146
86	2	55	59	..	..	..	..	1	..	1	..	..	..	9	1	..	..	33	4	185	269	147
133	37	45	68	7	..	..	..	2	..	..	..	..	..	..	..	..	..	4	..	134	226	148
..	..	..	..	..	*Figures of Hamlets are included in main Village*									..	..	..	..	..	..	..	..	
..	..	..	..	..	,,	,,	,,	,,	,,	,,	,,	,,	,,	..	..	..	..	..	..	..	..	
..	..	..	..	..	,,	,,	,,	,,	,,	,,	,,	,,	,,	..	..	..	..	..	..	..	..	
..	..	..	..	..	,,	,,	,,	,,	,,	,,	,,	,,	,,	..	..	..	..	..	..	..	..	
63	34	8	5	..	..	..	..	..	..	..	..	..	..	3	..	..	..	1	..	49	99	149
61	3	17	5	..	..	..	..	..	..	..	..	..	..	..	..	..	..	..	..	48	141	150
10	..	1	1	..	..	..	..	..	..	..	..	..	..	..	..	..	..	..	..	9	23	151
79	2	11	..	..	..	..	..	..	..	..	..	..	..	..	..	7	1	3	..	76	176	152
264	153	89	87	2	..	..	..	10	2	..	..	..	..	1	..	..	..	2	..	260	465	153
89	2	33	16	2	..	..	..	5	..	..	..	..	..	4	..	..	..	1	..	147	270	154

PRIMARY CENSUS ABSTRACT

L.C. No.	Name of Villate/ Town/Ward/ Urban Block	Area of village in Acres and of Town/ Ward in Km	Occupied residential house	No. of Households	Total Population (including institutional and houseless population)			Scheduled Castes		Scheduled Tribes		Literate and educated persons		(I-IX) Total Workers	
					P	M	F	M	F	M	F	M	F	M	F
1	2	3	4	5	6	7	8	9	10	11	12	13	14	15	16
155	Kyontar	787.54	43	47	270	129	141	..	..	121	123	13	2	75	5
156	Pauni	1,668.12	73	78	458	246	212	2	1	203	167	17	..	137	13
157	Gannaguda	792.14	58	61	331	158	173	1	..	136	144	42	2	89	8
158	Salaiya	974.45	31	35	188	101	87	..	..	87	72	14	1	57	..
159	Sanpuri	555.42	10	11	67	32	35	3	4	23	28	10	2	17	..
160	Hirna Chhapar	458.72	..	..	..	Uninhabited		..	..	..	..	..	..	..	..
161	Garjanbija	454.77	10	12	44	22	22	..	..	22	22	..	..	15	..
162	Rausarkhar	2,153.94	121	127	702	350	352	1	..	328	334	41	..	184	123
	Rausara		..	..	*Figures of Hamlets are included in main Village*								..	..	..
	Raki Tola		..	..	,,	,,	,,	,,	,,	,,	,,	,,	..	..	..
163	Ghata	1,114.43	76	80	451	219	232	..	..	168	174	48	7	115	38
	Dhakar Tola		..	..	*Figures of Hamlets are included in main Village*								..	..	..
	Bhati Tola		..	..	,,	,,	,,	,,	,,	,,	,,	..	..	..	..
164	Thadh Pathar	1,689.40	120	121	721	383	338	11	10	271	201	33	27	214	94
165	Deori	1,575.78	113	117	820	400	420	..	..	365	400	73	..	207	10
166	Guttipara	793.42	67	71	432	225	207	..	..	225	207	21	..	117	5
167	Lamsarai	2,392.78	140	152	800	416	384	6	8	334	308	64	1	207	44
168	Bijaura	3,232.61	129	135	748	375	373	1	..	337	335	54	3	193	180
169	Sarwahi	1,028.21	91	97	496	238	258	..	..	203	222	39	4	154	105
170	Sanchara	1,643.43	73	73	431	211	220	..	..	198	203	12	1	123	71
171	Keshwani	2,211.08	45	45	274	137	137	..	..	137	137	..	..	79	11
172	Damehari	3,464.76	238	264	1,583	743	840	14	18	670	753	48	6	426	397
	Ghoghra Tola		*123*	*133*	*767*	*364*	*403*	*2*	*3*	*324*	*359*	*23*	..	*207*	*192*
	Dongri Tola		*115*	*131*	*816*	*379*	*437*	*12*	*15*	*346*	*394*	*25*	*6*	*219*	*205*
	Padaw Tola		..	..	*Figures of Hamlets are included in main Village*								..	..	..
	Tikari Tola		..	..	,,	,,	,,	,,	,,	,,	,,	,,	..	..	..
	Kesar Tola		..	..	,,	,,	,,	,,	,,	,,	,,	,,	..	..	..
	Bakain Tola		..	..	,,	,,	,,	,,	,,	,,	,,	,,	..	..	..
	Pipar Tola		..	..	,,	,,	,,	,,	,,	,,	,,	,,	..	..	..
	Girdabar Tola		..	..	,,	,,	,,	,,	,,	,,	,	,,	..	..	..
	Imar Tola		..	..	,,	,,	,,	,,	,,	,,	,,	,,	..	..	..
	Kashi Tola		..	..	,,	,,	,,	,,	,,	,,	,,	,,	..	..	..
173	Koylari	2,321.24	137	159	972	481	491	..	..	479	484	113	11	261	28
	Pakaw Tola		..	..	*Figures of Hamlets are included in main Village*								..	..	..
	Tarra Tola		..	..	,,	,,	,,	,,	,,	,,	,,	,,	..	..	..
	Payyari Tola		..	..	,,	,,	,,	,,	,,	,,	,,	,,	..	..	..
	Khalde Tola		..	..	,,	,,	,,	,,	,,	,,	,,	,,	..	..	..
	Mai Tola		..	..	,,	,,	,,	,,	,,	,,	,,	,,	..	..	..
	Sarai Tola		..	..	,,	,,	,,	,,	,,	,,	,,	,,	..	..	..
	Karauda Tola		..	..	,,	,,	,,	,,	,,	,,	,,	,,	..	..	..
	Kuiya Tola		..	..	,,	,,	,,	,,	,,	,,	,,	,,	..	..	..
174	Ghuidadar	1,239.83	102	107	652	329	323	16	15	303	298	18	..	159	11
	Karnu Tola		..	..	*Figures of Hamlets are included in main Village*								..	..	..
	Lagaran Tola		..	..	,,	,,	,,	,,	,,	,,	,,	,,	..	..	..
	Mandalam Tola		..	..	,,	,,	,,	,,	,,	,,	,,	,,	..	..	..
175	Sheoni Sangam	499.35	44	52	306	144	162	..	..	140	162	33	..	65	1
	Sheoni Sangam		*20*	*24*	*106*	*51*	*55*	..	..	*47*	*55*	*11*	..	*30*	..
	Nawa Tola		*18*	*22*	*151*	*72*	*79*	..	..	*72*	*79*	*20*	..	*28*	*1*
	Sangam		*6*	*6*	*49*	*21*	*28*	..	..	*21*	*28*	*2*	..	*7*	.
176	Paraswar	2,002.33	127	130	830	400	430	..	..	373	403	97	24	224	27

PUSHPARAJGARH TAHSIL

WORKERS																						
I		II		III		IV		V(a)		V(b)		VI		VII		VIII		IX		X Non-Workers		
M	F	M	F	M	F	M	F	M	F	M	F	M	F	M	F	M	F	M	F	M	F	L.C. No.
17	18	19	20	21	22	23	24	25	26	27	28	29	30	31	32	33	34	35	36	37	38	1
69	1	6	4	..	..	..	..	..	..	..	..	..	..	..	..	..	..	..	..	54	136	155
116	4	14	6	..	..	..	..	5	3	..	..	..	..	..	..	..	..	2	..	109	199	156
68	..	12	1	3	2	..	..	5	1	..	..	..	..	..	..	..	..	1	4	69	165	157
52	..	2	..	1	..	..	..	1	..	..	..	..	..	..	..	..	..	1	..	44	87	158
15	..	1	..	..	..	..	..	1	..	..	..	..	..	..	..	..	..	..	..	15	35	159
..	..	..	..	..	..	..	..	..	..	Uninhabited		..	..	..	..	..	..	..	..	..	..	160
15	.	..	..	..	..	..	..	..	..	..	..	..	..	..	..	..	..	..	..	7	22	161
105	1	70	122	..	..	..	..	1	..	..	..	..	..	2	..	..	..	6	..	166	229	162
..	..	..	..	..	..	*Figures of Hamlets are included in main Village*										..	..	..	..	..	..	
..	..	..	..	..	..	,,	,,	..	..	..	,,	..	..	..	,,	..	..	..	..	..	..	
82	1	20	36	2	..	..	..	1	..	5	..	..	..	2	1	..	..	3	..	104	194	163
..	..	..	..	..	..	*Figures of Hamlets are included in main Village*										..	..	..	..	..	..	
..	..	..	..	..	..	,,	,,	..	..	..	,,	..	..	..	,,	..	..	..	..	..	..	
127	..	84	94	..	..	..	..	3	..	..	..	..	..	..	..	..	..	..	..	169	244	164
174	3	22	7	..	..	..	..	6	..	1	..	..	..	3	..	..	..	1	..	193	410	165
103	..	11	5	1	..	..	..	..	..	..	..	..	..	..	..	..	..	2	..	108	202	166
108	11	91	33	1	..	..	..	4	..	..	..	..	..	..	..	..	..	3	..	209	340	167
170	131	13	47	3	..	..	..	4	1	..	1	..	..	1	..	..	..	2	..	182	193	168
135	81	16	22	..	..	..	..	1	..	..	..	..	..	1	2	..	..	1	..	84	153	169
122	71	..	..	..	..	..	..	1	..	..	..	..	..	..	..	..	..	..	..	88	149	170
69	10	8	1	..	..	..	..	1	..	..	..	..	..	..	..	..	..	1	..	58	126	171
381	358	20	38	..	..	..	..	13	1	2	..	..	..	2	..	..	..	8	..	317	443	172
192	*172*	*10*	*19*	..	..	..	..	*3*	*1*	..	..	..	..	..	..	..	..	2	..	*157*	*211*	
189	*186*	*10*	*19*	..	..	..	..	*10*	..	*2*	..	..	..	*2*	..	..	..	*6*	..	*160*	*232*	
..	..	..	..	..	..	*Figures of Hamlets are included in main Village*										..	..	..	..	..	..	
..	..	..	..	..	..	,,	,,	..	..	..	,,	..	..	..	..	..	..	..	..	..	..	
..	..	..	..	..	..	,,	,,	..	..	..	,,	..	..	..	..	..	..	..	..	..	..	
..	..	..	..	..	..	,,	,,	..	..	..	,,	..	..	..	..	..	..	..	..	..	..	
..	..	..	..	..	..	,,	,,	..	..	..	,,	..	..	..	..	..	..	..	..	..	..	
..	..	..	..	..	..	,,	,,	..	..	..	,,	..	..	..	..	..	..	..	..	..	..	
..	..	..	..	..	..	,,	,,	..	..	..	,,	..	..	..	..	..	..	..	..	..	..	
..	..	..	..	..	..	,,	,,	..	..	..	,,	..	..	..	..	..	..	..	..	..	..	
213	6	36	22	1	..	..	..	1	..	..	..	..	..	2	..	..	..	8	..	220	463	173
..	..	..	..	..	..	*Figures of Hamlets are included in main Village*										..	..	..	..	..	..	
..	..	..	..	..	..	,,	,,	..	..	..	,,	..	..	..	..	..	..	..	..	..	..	
..	..	..	..	..	..	,,	,,	..	..	..	,,	..	..	..	..	..	..	..	..	..	..	
..	..	..	..	..	..	,,	,,	..	..	..	,,	..	..	..	..	..	..	..	..	..	..	
..	..	..	..	..	..	,,	,,	..	..	..	,,	..	..	..	..	..	..	..	..	..	..	
..	..	..	..	..	..	,,	,,	..	..	..	,,	..	..	..	..	..	..	..	..	..	..	
..	..	..	..	..	..	,,	,,	..	..	..	,,	..	..	..	..	..	..	..	..	..	..	
..	..	..	..	..	..	,,	,,	..	..	..	,,	..	..	..	..	..	..	..	..	..	..	
126	3	23	7	..	..	..	..	9	..	..	..	..	..	..	..	..	..	1	1	170	312	174
..	..	..	..	..	..	*Figures of Hamlets are included in main Village*										..	..	..	..	..	..	
..	..	..	..	..	..	,,	,,	,,	,,	,,	,,	,,	,,	,,	..	..	..	..	..	..	..	
..	..	..	..	..	..	,,	,,	,,	,,	,,	,,	,,	,,	,,	..	..	..	..	..	..	..	
57	..	7	1	..	..	..	..	..	..	..	..	..	..	1	..	..	..	..	..	79	161	175
22	..	*7*	..	..	..	..	..	..	..	..	..	..	..	*1*	..	..	..	..	..	*21*	*55*	
28	..	..	*1*	..	..	..	..	..	..	..	..	..	..	..	..	..	..	..	..	*44*	*78*	
7	..	..	..	..	..	..	..	..	..	..	..	..	..	..	..	..	..	..	..	*14*	*28*	
184	1	29	26	1	..	1	..	5	..	..	..	..	..	1	..	..	..	3	..	176	403	176

PRIMARY CENSUS ABSTRACT

L.C No.	Name of Village/ Town/Ward/ Urban Block	Area of village in Acres and of Town/ Ward in Km²	Occupiad residential houses	No. of Households	Total Population (including institutional and houseless population)			Scheduled Castes		Scheduled Tribes		Literate and educated persons		(I-IX) Total Workers	
					P	M	F	M	F	M	F	M	F	M	F
1	2	3	4	5	6	7	8	9	10	11	12	13	14	15	16
	Paraswara		*30*	*30*	*178*	*88*	*90*	..	..	*83*	*88*	*20*	*1*	*45*	..
	Tindari Tola		*65*	*66*	*460*	*226*	*234*	..	..	*216*	*219*	*65*	*20*	*31*	*22*
	Karala Tola		*11*	*11*	*52*	*23*	*29*	..	..	*14*	*22*	*4*	*1*	*15*	..
	Kisa Tola		*6*	*6*	*43*	*17*	*26*	..	..	*14*	*23*	*3*	..	*10*	..
	Dagar Tola		*6*	*6*	*50*	*25*	*25*	..	..	*25*	*25*	*5*	*2*	*12*	*1*
	Majholi Tola		*9*	*11*	*47*	*21*	*26*	..	..	*21*	*26*	..	..	*11*	*4*
177	Purga	1,343.26	95	97	604	310	294	..	..	289	270	21	4	182	54
178	Nausa	909.53	52	55	326	167	159	..	..	138	129	21	..	103	68
179	Kasturi	1,242.10	58	60	326	164	162	3	3	141	140	31	5	89	2
180	Bilaspur	1,333.02	59	64	430	220	210	25	24	179	172	32	2	125	4
181	Paladongri	1,493.89	80	84	459	235	224	..	..	221	210	28	1	140	2
182	Mahora	1,024.76	80	84	416	203	213	3	5	197	205	25	4	139	..
183	Khajurwar	2,433.66	121	121	707	353	354	65	60	276	274	8	1	189	42
184	Badhni Bhawar	1,208.08	66	66	430	218	212	..	..	176	171	7	..	110	2
185	Bhimkundi	1,318.22	47	47	237	123	114	..	..	77	70	25	7	72	12
186	Sarai Tola	538.38	58	58	343	169	174	..	..	136	137	52	6	92	22
187	Karauda Tola	1,995.44	97	101	630	334	296	63	63	234	202	80	2	210	4
188	Kumharwar	2,119.71	71	74	467	243	224	86	75	131	116	44	3	132	6
189	Duwari	1,380.56	69	71	389	195	194	2	..	140	66	23	1	113	5
190	Khati	3,659.85	281	288	1,089	537	552	11	11	330	339	102	2	315	14
191	Padariya	2,235.54	111	117	754	390	364	27	19	316	308	32	1	214	18
192	Khursi	1,446.33	37	32	220	106	114	2	4	98	104	5	..	66	2
193	Kakariya	2,420.60	81	81	537	280	257	2	2	257	245	4	..	158	..
194	Boda	3,194.55	53	57	306	157	149	4	3	142	137	3	..	101	48
195	Gadhidadar	689.75	40	41	215	108	107	..	..	92	84	9	..	61	23
196	Chachandih	1,006.16	12	12	100	50	50	..	..	45	39	5	..	24	2
197	Nadpur	1,281.53	41	44	237	114	123	..	..	107	112	13	4	77	35
198	Basaiha	2,021.80	191	213	1,298	680	618	3	3	482	467	203	35	360	65
	Basaiha		*90*	*112*	*621*	*349*	*277*	..	..	*204*	*167*	*128*	*26*	*174*	*32*
	Bar Tola		*80*	*80*	*568*	*286*	*282*	*3*	*3*	*237*	*240*	*65*	*9*	*153*	*24*
	Pasna Tola		*21*	*21*	*109*	*50*	*59*	..	..	*41*	*54*	*10*	..	*33*	*9*
199	Jilang	1,952.97	63	64	354	178	176	..	..	140	137	15	3	103	4
200	Chhappani	1,650.04	24	25	157	81	76	..	..	81	76	1	..	43	2
201	Lakhaura	1,968.21	87	88	619	312	307	..	..	284	286	94	22	172	160
202	Dhiru Tola	651.20	32	35	248	134	114	..	..	38	46	38	1	72	35
203	Belha	509.27	10	13	80	38	42	..	..	27	26	5	..	29	26
204	Harra Tola	1,133.87	107	108	593	303	290	19	15	125	131	70	5	187	31
	Pakari Tola		*55*	*54*	*294*	*155*	*139*	..	..	*35*	*40*	*39*	*3*	*89*	*9*
	Harra Tola		*52*	*54*	*299*	*148*	*151*	*19*	*16*	*90*	*91*	*31*	*2*	*98*	*22*
205	Kohka	624.33	45	45	247	136	111	21	19	97	86	27	7	70	..
206	Kirgi	565.11	126	126	566	336	230	13	14	81	79	189	41	209	22
207	Sheori Chandar	764.32	66	79	540	269	271	..	..	245	258	61	8	148	66
208	Dodiya	701.20	23	23	141	70	71	..	..	70	71	15	..	37	6
209	Dhanpuri	1,451.86	65	78	390	201	189	19	19	168	158	40	6	108	13
210	Naugai	1,361.06	70	75	371	198	173	..	..	191	167	9	..	112	10
211	Patna	1,776.49	92	113	607	297	310	5	5	266	289	46	5	190	26
	Patna		*86*	*107*	*584*	*287*	*297*	5	*5*	*256*	*276*	*45*	*5*	*183*	*24*
	Dholbaja Tola		*6*	*6*	*23*	*10*	*13*	..	..	*10*	*13*	*1*	..	*7*	*2*
212	Badhar	1,598.37	65	76	331	159	172	..	..	92	92	6	..	90	25
213	Mekalpahad	3,059.62	..	..	..	Uninhabited		..	..	..	..	..	..	..	..
214	Haraswah	564.32	42	46	241	124	117	..	..	123	105	4	..	71	6
215	Girari Khurd	972.57	62	71	390	184	206	..	..	110	138	39	1	104	6

PUSHPARAJGARH TAHSIL

WORKERS																						
I		II		III		IV		V(a)		V(b)		VI		VII		VIII		IX		X Non-Workers		L.C. No.
M	F	M	F	M	F	M	F	M	F	M	F	M	F	M	F	M	F	M	F	M	F	
17	18	19	20	21	22	23	24	25	26	27	28	29	30	31	32	33	34	35	36	37	38	1
41	..	*2*	..	*1*	..	..	..	..	..	..	..	..	..	..	..	..	..	*1*	..	*43*	*90*	
111	*1*	*16*	*21*	..	..	*1*	..	..	..	..	..	..	..	*1*	..	..	..	*2*	..	*95*	*212*	
9	..	*1*	..	..	..	..	..	*5*	..	..	..	..	..	..	..	..	..	..	..	*8*	*29*	
9	..	*1*	..	..	..	..	..	..	..	..	..	..	..	..	..	..	..	..	..	*7*	*26*	
11	..	*1*	*1*	..	..	..	..	..	..	..	..	..	..	..	..	..	..	..	..	*13*	*24*	
3	..	*8*	*4*	..	..	..	..	..	..	..	..	..	..	..	..	..	..	..	..	*10*	*22*	
160	39	15	14	..	..	..	..	..	..	1	1	..	..	..	..	..	..	6	..	128	240	177
96	58	4	10	..	..	..	..	..	..	..	..	..	..	..	..	..	..	3	..	64	91	178
71	1	12	1	..	..	..	..	4	..	..	..	..	..	..	..	..	..	2	..	75	160	179
102	..	13	4	1	..	..	..	3	..	..	..	..	..	..	..	..	..	6	..	95	206	180
129	1	5	1	1	..	..	..	5	..	..	..	..	..	..	..	..	..	..	..	95	222	181
128	..	1	..	..	..	..	..	8	..	..	..	..	..	1	..	..	..	1	..	64	213	182
184	34	3	7	..	1	..	..	..	..	..	..	..	..	..	..	..	..	2	..	164	312	183
105	..	4	2	..	..	..	..	1	..	..	..	..	..	..	..	..	..	..	..	108	210	184
65	2	4	10	..	..	..	..	..	..	..	..	..	..	2	..	..	..	1	..	51	102	185
87	1	4	21	..	..	..	..	..	..	..	..	..	..	..	..	..	..	1	..	77	152	186
181	..	27	4	..	..	..	..	1	..	..	..	..	..	..	..	..	..	1	..	124	292	187
114	3	13	3	..	..	..	..	1	..	2	..	..	..	..	..	..	..	2	..	111	218	188
94	3	19	2	..	..	..	..	..	..	..	..	..	..	..	..	..	..	..	..	82	189	189
268	5	20	9	15	..	..	..	..	..	1	..	1	..	2	..	1	..	7	..	222	538	190
171	4	39	14	1	..	..	..	1	..	..	..	..	..	2	..	..	..	..	..	176	346	191
59	..	4	1	1	1	..	..	2	..	..	..	..	..	..	..	..	..	..	..	40	112	192
143	..	5	..	2	..	..	..	2	..	..	..	..	..	5	..	..	..	1	..	122	257	193
47	1	49	47	3	..	..	..	..	..	1	..	..	..	..	..	..	..	1	..	56	101	194
41	1	16	22	2	..	..	..	..	..	2	..	..	..	..	..	..	..	..	..	47	84	195
19	..	5	2	..	..	..	..	..	..	..	..	..	..	..	..	..	..	..	..	26	48	196
65	25	9	10	1	..	..	..	2	..	..	..	..	..	..	..	..	..	..	..	37	88	197
234	13	62	43	4	1	..	..	5	..	..	..	2	..	10	2	..	..	43	6	320	553	198
99	*4*	*23*	*21*	*3*	*1*	..	..	*4*	..	..	..	*1*	..	*10*	*2*	..	..	*34*	*4*	*170*	*245*	
114	*7*	*27*	*15*	*1*	..	..	..	*1*	..	..	..	*1*	..	..	..	..	..	*9*	*2*	*133*	*258*	
21	*2*	*12*	*7*	..	..	..	..	..	..	..	..	..	..	..	..	..	..	..	..	*17*	*50*	
82	..	19	3	..	..	..	..	1	..	..	..	..	..	..	..	..	..	1	1	75	172	199
35	..	8	2	..	..	..	..	..	..	..	..	..	..	..	..	..	..	..	..	38	74	200
122	132	16	24	15	..	1	..	2	..	..	..	..	..	..	..	..	..	16	4	140	147	201
64	33	3	2	3	..	..	..	..	..	..	..	..	..	..	..	..	..	2	..	62	79	202
20	24	7	2	1	..	..	..	1	..	..	..	..	..	..	..	..	..	..	..	9	16	203
142	6	23	25	15	..	..	..	5	..	..	..	..	..	1	..	..	..	1	..	116	259	204
69	*2*	*11*	*7*	*7*	..	..	..	..	..	..	..	..	..	*1*	..	..	..	*1*	..	*66*	*130*	
73	*4*	*12*	*18*	*8*	..	..	..	*5*	..	..	..	..	..	..	..	..	..	..	..	*50*	*129*	
40	..	16	..	2	..	..	..	7	..	..	..	..	..	1	..	..	..	4	..	66	111	205
43	4	2	9	7	1	..	..	8	1	4	..	7	..	28	..	..	..	110	7	127	208	206
126	53	9	13	4	..	..	..	2	..	..	..	2	..	..	..	..	..	5	..	121	205	207
37	3	..	3	..	..	..	..	..	..	..	..	..	..	..	..	..	..	..	..	33	65	208
83	4	8	9	8	..	..	..	7	..	..	..	..	..	..	..	..	..	2	..	93	176	209
98	..	11	10	1	..	..	..	2	..	..	..	..	..	..	..	..	..	..	..	86	163	210
137	2	37	24	6	..	..	..	4	..	1	..	..	..	1	..	..	..	4	..	107	284	211
131	*1*	*36*	*23*	*6*	..	..	..	*4*	..	*1*	..	..	..	*1*	..	..	..	*4*	..	*104*	*273*	
6	*1*	*1*	*1*	..	..	..	..	..	..	..	..	..	..	..	..	..	..	..	..	*3*	*11*	
73	7	14	18	2	..	..	..	1	..	..	..	..	..	..	..	..	..	..	..	69	147	212
..	..	..	..	..	..	..	..	Uninhabited		..	..	..	..	..	..	..	..	..	..	..	..	213
63	2	3	3	..	..	..	..	5	1	..	..	..	..	..	..	..	..	..	..	53	111	214
95	4	8	2	..	..	..	..	..	..	..	..	..	..	..	..	..	..	1	..	80	200	215

PRIMARY CENSUS ABSTRACT

L.C. No.	Name of Village/ Town/Ward/ Urban Block	Area of village in Acres and of Town/ Ward in Km²	Occupied residential houses	No. of Households	Total Population (including institutional and houseless population)			Scheduled Castes		Scheduled Tribes		Literate and educated persons		(I-IX) Total Workers	
					P	M	F	M	F	M	F	M	F	M	F
1	2	3	4	5	6	7	8	9	10	11	12	13	14	15	16
216	Harrai	1,192.27	60	62	346	179	167	23	11	134	136	12	1	104	6
217	Haweli	833.90	59	72	342	170	172	1	..	135	137	19	..	108	5
218	Bandhabhar	756.86	47	47	286	141	145	7	12	106	105	14	..	77	9
219	Bagharra	1,364.27	49	60	309	155	154	..	..	154	136	18	..	94	6
220	Loharin Tola	312.40	21	21	146	80	66	..	..	68	61	10	..	40	17
221	Dharamdas	824.33	56	56	350	178	172	..	..	157	153	16	2	99	40
222	Girwi	1,126.99	38	38	193	95	98	..	..	76	75	..	..	59	33
223	Majhgawan	2,873.34	138	138	736	370	366	2	3	293	287	9	2	199	39
224	Rehidadar	993.98	..	..	..	..	..	Uninhabited		..	..	..	..	..	..
225	Mekal Pahad	2,842.08	..	..	..	..	..	Uninhabited		..	..	..	..	..	..
226	Achalpur	3,000.20	142	150	776	385	391	12	13	311	304	51	7	227	7
227	Juhili	1,200.05	114	117	620	308	312	4	3	234	232	36	5	186	19
228	Karaundi	1,127.22	319	322	1,092	523	569	10	11	68	82	129	7	316	181
229	Dharhar Khurd	542.84	35	35	177	83	94	..	..	51	69	13	1	45	51
230	Dharhar Kalan	1,922.91	116	116	562	301	261	11	3	175	143	57	5	186	147
231	Paddi	276.27	27	27	128	66	62	9	8	46	38	10	..	37	32
232	Pathaiti	798.85	70	70	359	186	173	1	5	171	150	43	..	100	95
233	Piparha	1,489.96	97	97	487	249	238	5	8	205	202	53	7	132	9
234	Salharo	1,220.20	73	73	507	244	263	6	2	204	220	47	..	161	112
	Salharo		*35*	*35*	*301*	*142*	*159*	..	..	*111*	*123*	*30*	..	*98*	*71*
	Bol Tola		*38*	*38*	*206*	*102*	*104*	*6*	*2*	*93*	*97*	*17*	..	*63*	*41*
235	Umaniya	2,427.32	153	169	948	467	481	9	19	202	205	117	20	251	50
	Umaniya		*103*	*111*	*623*	*306*	*317*	*4*	*6*	*50*	*54*	*103*	*20*	*169*	*33*
	Umaniya Tola		*22*	*27*	*157*	*81*	*76*	*2*	*5*	*77*	*71*	*10*	..	*40*	*6*
	Ghusarwar Tola		*26*	*29*	*155*	*72*	*83*	*3*	*8*	*67*	*75*	*4*	..	*38*	*10*
	Dharat Tola		*2*	*2*	*13*	*8*	*5*	..	..	*8*	*5*	..	..	*4*	*1*
236	Nonghati	1,580.36	47	51	296	148	148	10	9	85	93	26	1	101	17
	Nonghati		*10*	*10*	*76*	*40*	*36*	..	..	*1*	*2*	*2*	..	*24*	..
	Dadra Tola		*37*	*41*	*220*	*108*	*112*	*10*	*9*	*84*	*91*	*24*	*1*	*77*	*17*
237	Belgaon	1,558.68	74	79	501	266	235	21	9	39	45	44	1	152	26
	Belgaon		*38*	*40*	*248*	*131*	*117*	*21*	*9*	*16*	*22*	*19*	..	*75*	*15*
	Durki Tola		*36*	*39*	*253*	*135*	*118*	..	..	*23*	*23*	*25*	*1*	*77*	*11*
238	Sonhara	1,211.33	83	88	435	225	210	16	11	184	177	37	3	127	51
239	Barbaspur	1,072.15	101	115	620	312	308	..	..	271	156	41	1	186	99
240	Dhobe	410.78	26	28	161	88	73	..	..	68	59	16	..	51	4
241	Basahi	1,631.37	86	89	492	255	237	13	9	140	133	14	..	171	16
242	Amgawan	1,589.71	72	72	435	227	208	..	..	209	197	42	4	133	47
243	Ledhara	1,454.04	99	99	567	284	283	..	..	176	180	49	1	179	19
244	Lapti	1,113.23	75	75	449	225	224	1	..	89	80	31	1	130	14
245	Medhakhar	934.65	65	65	380	191	189	11	12	74	112	16	..	113	25
246	Mekalpahad	1,725.45	8	8	59	30	29	..	..	30	29	2	..	16	1
247	Jamkachhar	1,044.70	31	33	227	116	111	..	..	103	100	12	..	64	14
248	Batki	429.89	30	30	161	85	76	2	3	42	40	5	..	50	4
249	Doniya	1,577.12	97	99	495	252	243	2	..	110	139	21	1	163	5
250	Tali	875.67	92	93	550	283	267	1	..	267	249	33	4	205	10
251	Sendurkhar	654.13	..	..	..	..	..	Uninhabited		..	..	..	..	..	..
252	Bharni	716.11	54	54	326	174	152	4	2	154	140	1	..	97	7
253	Bahpur	596.52	112	127	728	365	363	..	..	26	24	46	4	226	..
254	Bahpuri	660.81	43	48	261	131	130	..	..	124	120	21	..	89	1
255	Bhejari	1,742.68	151	166	851	433	418	28	29	337	350	100	8	216	52
256	Pondi	2,416.71	147	147	679	350	329	2	3	118	126	40	4	209	75
257	Miriya	2,165.41	17	19	93	51	42	1	..	34	29	12	..	29	1

PUSHPARAJGARH TAHSIL

WORKERS																						
I		II		III		IV		V(a)		V(b)		VI		VIII		VIII		IX		X Non-Workers		L.C. No.
M	F	M	F	M	F	M	F	M	F	M	F	M	F	M	F	M	F	M	F	M	F	
17	18	19	20	21	22	23	24	25	26	27	28	29	30	31	32	33	34	35	36	37	38	1
90	2	4	4	3	..	..	..	7	..	..	..	..	..	..	..	..	..	..	..	75	161	216
90	2	10	3	5	..	..	..	2	..	..	..	..	..	..	..	..	..	1	..	62	167	217
64	5	10	4	..	..	..	..	3	..	..	..	..	..	..	..	..	..	..	..	64	136	218
85	2	7	4	..	..	..	..	..	..	1	..	..	1	..	..	..	..	..	..	61	148	219
39	15	1	2	..	..	..	..	..	..	..	..	..	..	..	..	..	..	..	..	40	49	220
64	...	29	40	3	..	..	..	1	..	..	..	..	..	..	..	..	..	2	..	79	132	221
35	..	23	33	1	..	..	..	..	..	..	..	..	..	..	..	..	..	..	..	36	65	222
135	1	60	37	..	..	..	..	3	..	..	..	..	..	..	..	..	..	1	1	171	327	223
...	...	..	...	..	..	..	..	..	..	..	Uninhabited	..	..	..	..	..	..	..	..	..	..	224
..	..	..	...	..	..	..	..	..	..	..	Uninhabited	..	..	..	..	..	..	..	..	..	..	225
195	4	6	1	7	..	..	..	7	..	1	..	..	2	..	..	..	9	2	158	384	226	
133	...	40	19	4	..	..	..	6	..	..	..	..	1	..	..	..	2	..	122	293	227	
262	150	33	29	4	..	..	..	3	1	..	..	..	3	..	..	..	11	1	207	388	228	
29	..	9	51	3	..	..	..	..	..	..	..	..	..	..	..	..	4	..	38	43	229	
133	4	41	143	1	..	..	..	..	..	5	..	2	..	..	..	..	4	..	115	114	230	
28	16	8	16	1	..	..	..	..		..	..	..	..	..	..	..	..	..	..	29	30	231	
87	82	8	11	2	..	..	..	1	1	..	..	..	..	..	1	..	..	2	..	86	78	232	
105	4	23	4	1	..	..	..	..	..	..	..	..	..	1	..	..	..	2	1	117	229	233	
148	101	9	10	1	..	..	..	1	1	..	..	..	..	..	..	..	..	2	..	83	151	234	
92	*66*	*4*	*5*	*1*	..	..	..	..	..	..	..	..	..	..	..	..	..	*1*	..	*44*	*88*		
56	*35*	*5*	*5*	..	..	..	..	*1*	*1*	..	..	..	..	..	..	..	..	*1*	..	*39*	*63*		
214	13	22	36	2	..	..	..	9	..	..	..	..	..	2	..	..	..	2	1	216	431	235	
144	*7*	*17*	*25*	*1*	..	..	..	*5*	..	..	..	..	..	*1*	..	..	..	*1*	*1*	*137*	*284*		
34	*1*	*3*	*5*	..	..	..	..	*2*	..	..	..	..	..	*1*	..	..	..	..	..	*41*	*70*		
33	*4*	*1*	*6*	*1*	..	..	..	*2*	..	..	..	..	..	..	..	..	..	*1*	..	*34*	*73*		
3	*1*	*1*	..	..	..	..	..	..	..	..	..	..	..	..	..	..	..	..	..	*4*	*4*		
46	2	42	13	1	..	..	..	3	..	5	2	..	..	..	..	..	..	4	..	47	131	236	
8	..	*15*	..	..	..	..	..	*1*	..	..	..	..	..	..	..	..	..	..	..	*16*	*36*		
38	*2*	*27*	*13*	*1*	..	..	..	*2*	..	*5*	*2*	..	..	..	..	..	..	*4*	..	*31*	*95*		
97	4	43	22	1	..	..	..	8	..	..	..	..	..	..	..	..	..	3	..	114	209	237	
45	*2*	*20*	*13*	*1*	..	..	..	*8*	..	..	..	..	..	..	..	..	..	*1*	..	*56*	*102*		
52	*2*	*23*	*9*	..	..	..	..	..	..	..	..	..	..	..	..	..	..	*2*	..	*58*	*107*		
96	26	12	20	8	..	..	..	6	4	..	..	..	..	..	1	..	..	5	..	98	159	238	
160	87	10	9	11	1	..	..	3	1	..	..	..	..	1	1	..	..	1	..	126	209	239	
37	3	13	1	1	..	..	..	..	..	..	..	..	..	..	..	..	..	..	..	37	69	240	
139	9	23	7	..	..	..	..	4	..	..	..	..	..	1	..	..	..	4	..	84	221	241	
91	..	29	47	..	..	..	..	12	..	..	..	..	..	..	..	..	..	1	..	94	161	242	
123	2	54	17	..	..	..	..	..	..	..	..	..	..	..	..	..	..	2	..	105	264	243	
103	..	24	14	1	..	..	..	..	..	..	..	..	..	..	..	..	..	2	..	95	210	244	
91	2	18	22	..	..	..	..	4	..	..	1	..	..	..	..	..	..	..	..	78	164	245	
16	1	..	..	..	..	..	..	..	..	..	..	..	..	..	..	..	..	..	..	14	28	246	
57	11	6	3	..	..	..	..	1	..	..	..	..	..	..	..	..	..	..	..	52	97	247	
48	2	1	2	..	..	..	..	..	..	..	..	..	..	..	..	..	..	1	..	35	72	248	
145	3	15	2	..	..	..	..	3	..	..	..	..	..	..	..	..	..	..	..	89	238	249	
193	2	5	8	1	..	..	..	3	..	..	..	..	1	..	..	..	2	..	78	257	250	
..	..	..	..	..	..	..	..	..	..	..	Uninhabited	..	..	..	..	..	..	..	..	..	..	251	
82	..	12	7	..	..	..	..	3	..	..	..	..	..	..	..	..	..	..	..	77	145	252	
188	..	4	..	24	..	..	..	4	..	..	..	..	..	..	..	..	6	..	139	363	253	
69	..	14	..	3	..	..	..	1	1	..	..	..	..	..	..	..	2	..	42	129	254	
165	37	19	9	..	..	..	..	1	..	12	6	..	..	8	..	..	11	..	217	366	255	
136	15	57	60	2	..	..	..	2	..	..	..	..	..	1	..	..	11	..	141	254	256	
20	..	5	1	1	..	..	..	..	..	..	..	..	..	..	..	..	3	..	22	41	257	

PRIMARY CENSUS ABSTRACT

L.C. No.	Name of Village/ Town/Ward/ Urban Block	Area of village in Acres and of Town/ Ward in Km²	Occupied residential houses	No. of Households	Total Population (including institutional and houseless population)			Scheduled Castes		Scheduled Tribes		Literate and educated persons		(I-IX) Total Workers	
					P	M	F	M	F	M	F	M	F	M	F
1	2	3	4	5	6	7	8	9	10	11	12	13	14	15	16
258	Guguwakapa	684.41	27	27	128	66	62	..	..	59	57	9	..	37	10
259	Harrai	3,840.28	127	132	660	348	312	11	13	279	251	70	12	210	75
260	Mohadi	2,972.21	113	118	703	347	356	38	31	272	289	89	3	202	113
261	Barsot	1,012.25	28	34	182	81	101	..	..	74	94	16	2	45	..
262	Harra Tola	591.02	22	23	168	82	86	..	..	60	58	7	1	49	1
263	Podaki	308.30	42	43	213	107	106	1	..	71	73	27	..	69	11
264	Lalpur	1,062.49	83	92	452	229	223	..	..	130	143	10	1	141	1
265	Pamra	1,179.12	85	91	493	241	252	..	..	218	239	44	5	151	10
266	Bijauri	1,778.08	60	62	348	170	178	8	9	150	156	6	1	110	4
267	Damgarh	3,263.80	31	31	142	78	64	..	..	73	61	10	5	48	2
268	Pharri semar	1,978.91	44	46	205	110	95	..	..	110	95	9	..	59	..
269	Bhundakona	558.82	84	101	185	84	101	3	5	55	68	18	..	54	1
270	Bhamariya	838.83	29	31	150	78	72	..	..	70	66	..	..	44	3
271	Umargohan	2,152.51	35	38	215	104	111	..	..	93	99	40	4	53	4
272	Jaleshwar	5,777.34	9	12	41	21	20	..	..	13	16	7	1	15	..
273	Amarkantak	5,729.21	662	801	2,465	1,427	1,038	46	45	645	403	511	151	887	46

PUSHPARAJGARH TAHSIL

WORKERS																						
I		II		III		IV		V(a)		V(b)		VI		VII		VIII		IX		X Non-Workers		L.C. No.
M	F	M	F	M	F	M	F	M	F	M	F	M	F	M	F	M	F	M	F	M	F	
17	18	19	20	21	22	23	24	25	26	27	28	29	30	31	32	33	34	35	36	37	38	1
29	2	5	8	3	..	..	...	...	...	...	..	..	..	..	..	..	..	..	..	29	52	258
156	32	34	43	6	..	..	..	3	..	5	..	..	..	2	..	..	..	4	..	138	237	259
184	100	17	13	..	..	..	..	..	..	..	..	..	..	..	..	..	..	1	..	145	243	260
44	..	..	..	..	..	..	..	..	..	..	..	..	..	..	..	..	..	1	..	36	101	261
48	1	1	..	..	..	..	..	..	..	..	..	..	..	..	..	..	..	..	..	33	85	262
45	6	5	1	6	..	..	..	..	..	2	..	..	..	1	..	..	..	10	4	38	95	263
121	1	18	..	..	..	..	..	..	..	..	..	..	..	..	..	..	..	2	..	88	222	264
127	3	16	6	1	..	..	..	2	..	2	..	..	..	1	1	..	..	2	..	90	242	265
102	1	1	3	..	..	..	..	4	..	2	..	..	..	..	..	..	..	1	..	60	174	266
34	1	13	1	..	..	..	..	..	..	..	..	..	..	..	..	..	..	1	..	30	62	267
49	..	9	..	..	..	..	..	..	..	..	..	..	..	..	..	..	..	1	..	51	95	268
52	1	1	..	..	..	..	..	..	..	..	..	..	..	..	..	..	..	1	..	30	100	269
40	..	1	3	..	..	..	..	..	..	..	..	..	..	3	..	..	..	..	..	34	69	270
48	..	4	4	..	..	..	..	..	..	..	..	..	..	..	..	..	..	1	..	51	107	271
6	..	1	..	..	..	..	..	..	..	..	..	..	..	..	..	..	..	8	..	6	20	272
28	1	56	14	88	4	392	11	7	1	18	..	17	..	69	..	10	..	202	15	540	992	273