

CENSUS OF INDIA 1961

MADHYA PRADESH

DISTRICT CENSUS HANDBOOK

UJJAIN DISTRICT

G. JAGATHPATHI
OF THE INDIAN ADMINISTRATIVE SERVICE
SUPERINTENDENT OF CENSUS OPERATIONS, MADHYA PRADESH

PUBLISHED BY THE GOVERNMENT OF MADHYA PRADESH
1964

1961 CENSUS PUBLICATIONS, MADHYA PRADESH

(All the Census Publications of this State will bear Volume No. VIII)

PART I (in Sub-Parts)	...	...	General Report including Subsidiary Tables
PART II-A	...	...	General Population Tables
PART II-B (in Sub-parts)	...	...	Economic Tables
PART II-C (in Sub-Parts)	...	...	Cultural and Migration Tables
PART III	...	...	Household Economic Tables
PART IV (in Sub-parts)	...	...	Housing and Establishment Tables (including Subsidiary Tables) and Report
PART V (in Sub-parts)	...	...	Special Tables for Scheduled Castes and Scheduled Tribes
PART VI	...	...	Village Survey Monographs (A Separate Sub-part for each Village Surveyed)
PART VII	...	...	Survey of Handicrafts of the State (A Separate Sub-part for each Handicraft Surveyed)
PART VIII-A	...	...	Administration Report - Enumeration
PART VIII-B	...	...	Administration Report-Tabulation
PART IX	...	...	Maps

STATE PUBLICATIONS

DISTRICT CENSUS HAND BOOKS

District Census Hand-books for each of the 43 Districts in Madhya Pradesh

PREFACE

The publication of District Census Hand-books, which was begun in the 1951 Census, represents a significant step in the process of making census statistics available for the smaller territorial units basic to executive and developmental administration. Apart from the fact that the proper implementation of policy depends on the ability of the administrative authorities concerned to quantify accurately the variables involved, it is at these levels that policies get really thoroughly tested; also, policies can fail—and probably have failed—because their statistical basis was weak. It is undoubtedly necessary that gaps in statistics at lower levels be filled as rapidly as possible. It was not possible at this Census to base all census statistics on the development block as the unit mainly because in 1961 there were many areas not till then covered by blocks. The coverage had become complete by about the middle of 1963 and it is not unlikely that the 1971 Census will recognise the block as the basic field unit as much for purposes of presentation as for operational purposes.

2. What we have tried to do in the 1961 Census Hand-books is to make them more informative by the inclusion of as many categories of non-census statistics as possible; some of these are climate, agriculture, co-operation, industry, banking, education, health etc. There is also an introductory note to each Hand-book high-lighting the more striking features. It has not been possible for the Census Organisation to check the accuracy of the figures supplied by various authorities; it is to be hoped that some other organisation, better equipped for the purpose, will take up this task.

3. For the seventeen districts of Mahakoshal (Part of erstwhile Madhya Pradesh) and for Panna and Tikamgarh districts of erstwhile Vindhya Pradesh, which are part of the present State of Madhya Pradesh, the area figures for districts and tahsils furnished by the Director of Land Records and presented in Table A-I are internally inconsistent in the sense that the tahsil areas do not add up to the district area. This inconsistency arose from the fact that, in the case of these districts, the district area includes, but the tahsil areas exclude, 'forest' area for which the tahsilwise breakup was not then available. Later on, while this Hand-book was in the press, the Director of Land Records brought out revised area figures for the year 1962-63 for tahsils and districts, which among other improvements, do not suffer from the defect of internal

inconsistency even in case of these nineteen districts. Revision of Table A-I on the basis of these area figures was not feasible at this late stage; the only alternative was to print these revised area figures also in this Hand-book.

4. One unfortunate fact about these Hand-books is that they became available to the users rather late in the decade. This is partly due to the considerable time required for the collection of information from various authorities and partly to difficulties in printing. Owing to the fact that State presses, with a heavy back-log of printing weighing down on them, would find it impossible to print all the District Census Hand-books themselves, arrangements have been made for printing them in private presses. If these Hand-books are to have a useful life of more than four or five years of inter-censal decennium, more expeditious methods for the collection of non-census statistics, for the preparation and checking of the manuscripts and for printing will have to be devised.

5. The Census Organisation is grateful to the Government of Madhya Pradesh for having been so kind as to undertake the publication of these Hand-books and to the Superintendent, Government Printing and his organisation—particularly the Assistant Superintendent, Printing, Government Regional Press, Indore and his staff—for the printing arrangements made. The inspiration behind this ambitious venture is that of our indefatigable Registrar General, Shri Asok Mitra, to whom we are all deeply grateful. Our thanks are also due to the various authorities who supplied us with all the necessary statistics.

G. JAGATHPATHI

CONTENTS

		Pages
Notes and Explanations ..		i-vii
Appendix I	Standard Industrial Classification	viii-xvi
Appendix II	National Classification of Occupations ..	xvii-xxiii
Selected Statistics	Selected Statistics of India, Madhyà Pradesh, Divisions, Districts and Important Towns of Madhya Pradesh	xxiv-xxxiii
Revised Area and Density Figures	.. ..	xxxiv-xxxvi
Introducing the District	.. ..	xxxvii-lix

PART I

A-GENERAL POPULATION TABLES	.. ..	**3-8**
Table A-I	Area, Houses and Population	3
Appendix I	*Statement showing* 1951 *territorial units constituting the present set up*	4
Annexure	*Annexure to Appendix-I*	4
Appendix II	*Number of villages with a population of* 5,000 *and over and towns with a population under* 5,000	5
Appendix III	*Houseless and Institutional population*	5
Table A-II ..	Variation in population during sixty years	5
Appendix	*District and Tahsils showing* 1951 *population according to their territorial jurisdiction in* 1951, *changes in area and population involved in those changes*	6
Table A-III	Villages classified by population	7
Table A-IV	Towns (and Town Groups) classified by population in 1961 with variation since 1901	8
B—ECONOMIC TABLES	.. ..	**9-99**
(*i*) General Economic Tables	.. ..	**10-73**
Primary Census Abstract	.. ..	10-11
Table B-I	Workers and non-workers classified by sex and broad age-groups	12-13
Table B-III		
Part A	Industrial classification of workers and non-workers by educational levels in urban areas only	14-15
Part B	Industrial classification of workers and non-workers by educational levels in rural areas only	14-15
Table B-IV		
Part A	Industrial classification by sex and class of worker of persons at work at Household Industry	16-17
Part B	Industrial classification by sex and class of worker of persons at work in Non-Household Industry, Trade, Business, Profession or service	18-21

		Pages
Part C ..	.. Industrial classification by Sex and Divisions, Major Groups and Minor Groups of persons at work other than Cultivation	22-31
Table B-V ..	.. Occupational Classification by Sex of persons at work other than Cultivation	32-59
Table B-VI ..	.. Occupational Divisions of persons at work other than Cultivation classified by Sex, Broad Age-groups and Educational levels in urban areas only	60-63
Table B-VII		
Part A ..	.. Persons working principally (*i*) As Cultivators, (*ii*) As Agricultural Labourers or (*iii*) At Household Industry classified by Sex and by Secondary work (*i*) At Household Industry, (*ii*) As Cultivators or (*iii*) As Agricultural Labourers	64-65
Part B ..	.. Industrial Classification by Sex of persons working in Non-Household Industry, Trade, Business, Profession or Service who are also engaged in Household Industry ..	66-69
Table B-VIII		
Part A ..	.. Persons unemployed aged 15 and above by Sex, Broad Age-groups and Educational levels in Urban areas only ..	70-71
Part B ..	.. Persons unemployed aged 15 and above by Sex and Educational Levels in Rural areas only	70-71
Table B-IX	.. Persons not at work classified by Sex, Broad Age-groups and type of activity	72-73
(*ii*) **Household Economic Tables**		**75-99**
Table B-X ..	.. Sample Households (*i*) engaged neither in Cultivation nor in Household Industry, (*ii*) engaged either in Cultivation or Household Industry but not in both and (*iii*) engaged both in Cultivation and Household Industry for all areas	75
Table B-XI ..	.. Sample Households engaged in cultivation classified by interest in land and size of land cultivated in rural and urban areas separately	75
Table B-XII ..	.. Sample Households engaged in Cultivation only classified by size of land cultivated and number of family workers and hired workers in rural and urban areas separately ..	76-79
Table B-XIII ..	.. Sample households engaged both in cultivation and household industry showing size of land cultivated classified by principal household industry in rural and urban areas separately	80
Table B-XIV ..	.. Sample households engaged only in household industry classified by principal household industry in all areas	**81-83**
Part A ..	.. Households classified by major groups of principal household industry and number of persons engaged ..	81
Part B ..	.. Households classified by minor groups of principal household industry	82-83

		Pages
Table B-XV	Sample households engaged both in cultivation and household industry classified by size of land in rural and urban areas separately	84-87
Table B-XVI	Sample principal household industry classified by duration of work in a year and total number of workers engaged in household industry in all areas	88--97
Table B-XVII ..	Sample households classified by size and participation in household cultivation or industry	98-99
C—SOCIAL AND CULTURAL TABLES		**101-112**
Table C-I	Family composition of sample households ..	101
Table C-II	Age and marital status	102-105
Table C-III		
Part A	Age, sex and education in all areas	106
Part B	Age, sex and education in urban areas only	107
Table C-V	Mother tongue	108-109
Table C-VII	Religion	110
Table C-VIII	Scheduled Castes and Scheduled Tribes	**111-112**
Part A	Classification by literacy and industrial category of workers and non-workers among Scheduled Castes	111
Part B	Classification by literacy and industrial category of workers and non-workers among Scheduled Tribes	112
D—MIGRATION TABLE		**113-114**
Table D-II	Place of birth	113-114
E—HOUSING TABLES		**116-151**
Table E-I	Census houses and the uses to which they are put ..	116-117
Table E-II	Tenure status of sample census households living in census houses used wholly or partly as dwelling	118
Table E-III	Census houses used as factories and workshops classified by industry, power and no power used and size of employment	119-147
Table E-IV	Distribution of sample households living in census houses used wholly or partly as dwelling by predominant material of wall and predominant material of roof	148-149
Table E-V	Sample households classified by number of members and by number of rooms occupied	150-151
SCT—SPECIAL TABLES FOR SCHEDULED CASTES AND SCHEDULED TRIBES		**153-169**
.. ..	Tahsilwise population of Scheduled Castes for rural areas only	153
.. ..	Tahsilwise Population of Scheduled Tribes for rural areas only	153
Table SCT-I		
Part A	Industrial classification of persons at work and non-workers by sex for Scheduled Castes	154-157
Part B ..	Industrial classification of persons at work and non-workers by sex for Scheduled Tribes	158-159

		Pages
Table SCT—II		
Part A	Age and marital status for Scheduled Castes	160-163
Part B	Age and marital status for Scheduled Tribes	164
Table SCT—III		
Part A	Education in urban areas only for Scheduled Castes and Scheduled Tribes	165-166
Part B	Education in rural areas only for Scheduled Castes and Scheduled Tribes	167
Table SCT-IV		
Part A	Religion for Scheduled Castes	168
Part B	Religion for Scheduled Tribes	169
Table SCT-V	Sample households engaged in cultivation classified by interest in land and size of land cultivated in rural areas only for Scheduled Castes and Scheduled Tribes ..	169
SC—SPECIAL TABLE FOR SCHEDULED CASTES ONLY		
Table SC-I	Persons not at work classified by sex, type of activity and educational levels for Scheduled Castes	171
ST—SPECIAL TABLES FOR SCHEDULED TRIBES ONLY		
Table ST-I	Mother tongue and bilingualism for Scheduled Tribes ..	173
Table ST-II	Persons not at work classified by sex and type of activity for Scheduled Tribes	173
VILLAGE AND TOWN DIRECTORY		175-259
APPENDICES TO TOWN AND VILLAGE DIRECTORY		261-290

PART II

OTHER DISTRICT STATISTICS		Pages 291-324
Table 1.1	Monthly rainfall and rainy days	292-295
Table 1.2	Mean Maximum, Highest, Mean Minimum and lowest Temperature recorded at Ujjain observatory	294-295
Table 2A.1	Land utilisation statistics	296
Table 2A.2	Area under principal crops	296
Table 2A.3	Gross area of crops irrigated and total net area irrigated	297
Table 2A.4	Gross area irrigated by source of irrigation	297
Table 2A.5	Major and medium irrigation projects	297
Table 2A.6	Yield rates of principal crops in Lbs. per acre	298-299
Table 2B.1	Fortnightly wholesale price quotations of staple food grains	300-303
Table 2B.2	Daily wages (in Rupees) paid to males, females and non-adults separately for skilled and unskilled persons in specific agricultural and non-agricultural occupations	304-307
Table 2C.1	Statistics of livestock and agricultural implements	308
Table 2C.2	Taccavi Loans distributed	308
Table 2D.1	Statistics of Co-operative Societies	309
Table 2D.2	Statistics of Insurance and National Savings	309
Table 2D.3	Employees State Insurance Statistics	310
Table 2D.4	List of Banks	310
Table 3.1	Statistics of criminal justice	311
Table 3.2	Strength of Police and Jails	311
Table 3.3	Annual receipts under certain heads of revenue	311
Table 3.4	Land revenue for the decade	312
Table 3.5	Statistics of registration	312
Table 3.6	**Statistics of Local bodies**	**312-313**
	(*i*) Income and Expenditure of Municipal Council, Mahidpur	312
	(*ii*) Income and Expenditure of Municipal Council Tarana	313
	(*iii*) Income and Expenditure of Municipal Council, Badnagar	313
	(*iv*) Income and Expenditure of Municipal Council, Ujjain	313
Table 4.1	Community Development Coverage	314
Table 4.2	Allotment and expenditure during first and second Five Year Plans	314
Table 5.1	Educational statistics	315
Table 5.2	Statistics about Colleges	316
Table 5.3	Statistics of journals	316
Table 6A.1	Health statistics	317
Table 6A.2	Number of persons who availed of family planning methods	317
Table 6A.3	Vaccination statistics	317
Table 6A.4	B. C. G. Campaign	318
Table 6A.5	Progress of National Malaria Eradication Programme	318

		Pages
Table 6B.1	Monthly Birth and Death Records	318
Table 6B.2	Deaths in the district from some selected causes.. ..	319
Table 7.1	Communication Statistics----Roads	319
Table 7.2	Distance from Ujjain to the headquarters of contiguous.. Districts, Divisional headquarters, State Capitals, Towns and all Cities having more than one million population ..	320
Table 7.3	List of Railway Stations	320
Table 7.4	List of Post Offices, Telegraph and Public Call Offices	321-322
Table 8.1	List of important Fairs and Melas	323
Table 8.2	List of Printing Presses	324
Table 8.3	List of Cinema Houses	324

MAPS

Ujjain District	Frontispiece	
Khacharod Tahsil .. .., ...	Facing page	177
Mahidpur Tahsil	„	193
Tarana Tahsil	„	209
Badnagar Tahsil	„	225
Ujjain Tahsil..	„	239

ERRATA

Page No.	Table	Particulars	Column No.	For	Read
1	2	3	4	5	6
5	Appendix III	Houseless Population	1	Badnawar Tahsil	Badnagar Tahsil
8	A—IV	Khacharod Municipality	7	Not Clear	2,690
10	P.C.A.	Tarana Tahsil 3rd Line	1	T	U
10	P.C.A.	Badnagar Tahsil 1st Line	1	U	T
13	B—I	Age group (Total)	28	60—	60+
18	B—IV Part B	Major Group 34-35 (U)	6	Not Clear	2
19	B—IV Part B	Major Group 64-68 (T)	9	Not Clear	4,644
26	B—IV Part C	Minor Group 389	4	12	2
28	B—IV Part C	Below Minor Group 697	1	698	699
33	B—V	Family 076—Category IX	8	Blank	3
36	B—V	Family 289—Category IX	7	Not Clear	457
37	B—V	Group 40—Below Total	1	II	III
40	B—V	Below Group 72	1	Family 20	Family 720
40	B—V	Below Family 722	1	Family 725	Family 729
41	B—V	Family 764—Below Category V	1	VII	VI
49	B—V	Division 9—Category VIII	2	1	11
53	B—V	Family 419—Category III	5	Blank	4
67	B—VII Part B	P. W. Major Group	1	8	88
67	B—VII Part B	P. W. Major Group 90—Major Group 04	1	Not Clear	04
68	B—VII Part B	P. W. Division 8—A. W. Division 0	2	0	10
68	B—VII Part B	P. W. Major Group 83—Major Group 04	2	Not Clear	2
88	B—XVI	Major Group 02 (T)	13	6	..
88	B—XVI	Major Group 02 (T)	14	..	6
88	B—XVI	Major Group 02 T(b)	13	6	..
88	B—XVI	Major Group 02 T(b)	14	..	6
88	B—XVI	Major Group 02 (R)	13	6	..
88	B—XVI	Major Group 02 (R)	14	..	6
88	B—XVI	Major Group 02 R(b)	13	6	..
88	B—XVI	Major Group 02 R(b)	14	..	6
105	C—II	Ujjain Tahsil against age group 70 & above	5	11,139	1,139
108	C—V	Language 24 Hindi	6	Not Clear	49,617
127	E—III	Minor Group 310 Urban T	7	Blanh	1
127	E—III	Minor Group 310 No Power	7	Blank	1

NOTES AND EXPLANATIONS

This note gives the meanings and explanations of terms and concepts used in this Handbook. This is necessary because, without a proper grasp of the meanings of such simple concepts as building, house, household, worker, etc., it is not possible to appreciate the data presented in the Handbook. Thus, one who does not know that an unpretentious hut in the thick of Bastar forests with unplastered bamboo walls and a thatch roof and with space hardly enough for two cots is not a whit less of a building than the Indian versions of the skyscrapers in one of the metropolitan cities, or that a central jail housing all manner of criminals and shady characters is as much a household as the household of the most pious and god-fearing citizen in the State, may not be able to appreciate what exactly the figures represent. Besides explaining the terms and concepts, the note also contains brief notes on the salient and peculiar features of some of the Census tables presented in this Handbook.

Census.—The Census in India is a decennial operation taking place in February-March of the first year of every decade. It ensures coverage of *all* members of the population irrespective of age. The operations constituting a *Census* involve, besides counting of heads, the counting of numerous attributes of the person counted. These are demographic, social, economic and cultural in nature. The number of these attributes regarding which information is recorded has been increasing from census to census and is limited only by considerations of cost, time and organisation.

Population.—The important thing about a population is that it is dynamic. It is a constantly changing entity. These changes take place by the natural processes of birth and death as well as by migration. A statement of population has therefore little sense unless the point of time to which it relates is also stated. A population figure is correct only for a particular point of time; and, even though in practice one may omit to indicate this point of time, one should none the less be clear about it. The population figures presented herein refer to the sunrise of 1st March, 1961, unless otherwise stated.

Rural-Urban Classification:—Data collected at a Census is usually presented separately for the rural and urban areas. A 'town' or a 'town-group' constitutes an urban area. A 'town' in the 1961 Census was either (i) a municipality, cantonment or corporation; or (ii) a habitation with a population at least of 5,000 with atleast three-fourths of the adult male population being engaged in non-agricultural pursuits. The rural-urban classification, being operationally cardinal and prior in point of time to the census count, had to be tackled earlier and a list of 219 towns in the State was therefore, prepared much earlier than the census proper. This included 28 habitations which were tentatively treated as towns, the intention being that, after the 1961 Census data became available, their cases would be re-examined. Later on, however, no modification was made in the list, even though 7 towns did not satisfy either the minimum population criterion or the one based on the ratio of non-agricultural adult males being 75% or greater. These are Gogaon in West Nimar, Datla Bandhi in Chhindwara (both under 5,000 in population); and, Icchawar, Patan, Pendra, Akaltara, Arang respectively in Sehore, Jabalpur, Bilaspur, Bilaspur, and Raipur Districts (not satisfying the economic criterion). The reason for not disturbing the original list of towns was that as many as 14 habitations which did not satisfy one or the other of the criteria laid down earlier managed to sneak into the list of towns as municipalities, and inclusion of seven more such towns was not supposed to introduce greater demographic distortion than was already present. The cases of Chachaura-Binaganj town in Guna District and Sardarpur-Rajgarh in Dhar District are peculiar in that each of these two municipal towns consists of two distinct habitations separated by 2 miles in the first and 3 miles in the second case.

All areas, which were not urban were rural. They consisted of 'villages'. A very large majority of the census villages were 'revenue villages', which had well demarcated or recognised boundaries, and which included not only the inhabited portion (or portions) but also agricultural land and uninhabited waste (or other) lands. The census village was thus not synonymous with a habitation or a dwelling; in fact, a village could contain two or more distinct habitations separated by considerable distances known variously as 'tola' or 'mazra' or 'para'. Besides, in many districts there were forest villages, situated inside Reserved forests and without clearly demarcated boundaries. The areas entered against these villages in the Village Directory are thus only approximate. It is to be noted that being, as observed by Martin [Census Superintendent (old) Madhya Pradesh, 1911 and Census Commissioner for India, 1921] arbitrary and irregular units of

area, carved out chiefly for revenue and administrative purposes, there are many revenue villages which do not have any habitation. They are not, therefore, of much demographic interest, and their inclusion in the Village Directory only for a proper tally of area aggregates.

A—General Population Tables:

There are four main tables and three appendices in this series.

Table A-1.—This table presents the basic figures relating to area, houses and population separately for the rural and urban areas of each district, each tahsil, and for each city, towngroup or town. The area figures used in the table for the district and the tahsils are those furnished by the State Director of Land Records. In case of the district, the area figures furnished in 1962 by the Surveyor-General, India are also given. The Surveyor-General does not furnish area figures for tahsils. In case of cities and towns the area figures are furnished by the local urban authority (if any) in charge of the municipal administration, or by the local revenue authorities. Except in case of Raipur and Sagar districts, there is no agreement between the area figures for the district furnished by the Director of Land Records and the Surveyor-General, India. These differences arise principally from the differences in the methods adopted by the two agencies in measuring and computing the area.

In the case of eighteen districts (Bastar, Raipur, Durg, Raigarh, Bilaspur, Surguja, Balaghat, Seoni, Chhindwara, Mandla, Narsimhapur, Jabalpur, Sagar, Hoshangabad, Betul, East Nimar, Tikamgarh and Panna), only the district 'total' and 'rural' figures for area include the forest area; the figures for forest area were not available for individual tahsils in these districts, and hence the tahsilwise area figures for these districts do not include forest area. This fact is important particularly for appreciating the district and tahsil population density figures of these districts. The population density (*i.e.*, persons per square mile) given in column 4 of the table is calculated on the basis of the figures of area supplied by the State Directorate of Land Records.

Occupied Residential House.—This is a Census house which was actually occupied at the time of enumeration for residential purposes either partly or fully. The concept of 'Census house' together with the allied concepts of 'building' and 'household' are dealt with later in this note.

Town Group.—The introduction of the concept of "towngroup" is a new feature of the 1961 Census. One kind of 'towngroup' has its basis in what may be called demographic prognosis, this being that a particular group of towns is situated in such a way, and exhibits some interconnecting features of such a kind, that they can be considered a single demographic entity whose organic nature is likely to become more and more evident in the future. Examples are: Bhopal City with Bairagarh in the West and Heavy Electricals Township in the East; and Durg Town and Bhilai Industrial Township. The other type of towngroup is a group only in name in the sense that it represents a group of localities which geography unites but definition separates. Examples are Sagar Towngroup consisting of Sagar Municipality and Sagar Cantt., and Jabalpur Towngroup (consisting of Jabalpur Corporation, Jabalpur Cantt. and Khamaria). In both these instances, the urban complex is single and continuous, but as each corporation or cantonment is a separate town by definition, it gets split up in the Census into more than one town. In Madhya Pradesh there are six towngroups in all; three of them belong to the first type: Bhopal in Sehore District: Murwara in Jabalpur District and Durg in Durg District; the other three belong to the second type, Pachmarhi in Hoshangabad District, Sagar in Sagar District and Jabalpur in Jabalpur District.

Houseless & Institutional Population:—"Houseless population" means those who did not live and were not enumerated, in Census-houses at the last Census. Obviously these swell the ranks of the social destitutes who, to speak in every day parlance do not have even a roof over their heads, but live under the shade of trees or bridges or on pavements. "Institutional population" means the population that was enumerated in institutions at the last census *i.e.*, in hostels, jails, boarding houses, hospitals etc.

Class of Towns.—Towns are classified into six classes as below according to their population sizes:—

Class	*Population range*
I	100,000 and above
II	50,000—99,999
III	20,000—49,999
IV	10,000—19,999
V	5,000—9,999
VI	Below 5,000

Towns of Class I are also known as Cities.

"Status" of a town means the authority in charge of its local urban administration. Thus a town could have a Municipal Corporation; a Municipality, a Cantonment Board, a Gram Panchayat, a Town or Notified Area Committee, etc.

B—(*i*) *General Economic Tables.*—This series includes 22 tables containing information on certain economic aspects of the population. The concepts involved have undergone significant changes as compared with the 1951 and earlier Censuses. In the 1951 and earlier censuses or at any rate in the last few censuses income or economic independence (and dependence) were treated as the criteria for denoting the economic status of a person. Separate account used to be taken of all persons who were economically independent and of those who were economically dependent. An intermediate category of economic semi-independence was also introduced in the 1931 Census. This consisted of the 'earning dependents' of the 1951 Census and even there the element of income was present. This income-based classification seems to have not infrequently resulted in a suppression of information relating to those who worked in household economic activities but did not actually earn any income like men other than the head of the household and women of the family or children working at the family cultivation or cottage industry but not earning any incomes. The 1961 Census introduced the concept of work and totally abandoned the 'income' approach. Thus all people who worked (*i.e.*, were "economically active") including family workers who were not in receipt of any income, & working children who did not earn enough for their maintenance were treated as workers. On the other hand such persons as a receiver of rents on immovable property, or of interest on securities deposited in a bank, and doing no other work, were treated as non-workers. Persons professionally engaged in anti-social activities (*i.e.*, thieves, robbers, prostitutes, beggars, etc.) were, however, not treated as workers. The approach to the concept of "work" was pragmatic and numerous illustrations were given to clarify the concept. The basis of work was held to be satisfied in the case of seasonal work *i.e.*, work at cultivation, livestock, dairying or household industry if the person has had some regular work of more than one hour a day throughout the greater part of the working season. In the case of regular employment in any trade, profession, service, business or commerce the basis of work was satisfied if the person was employed during any of the fifteen days preceding the day on which he was visited by the Census enumerator. A person who was working but was absent from his work during those fifteen days or for a longer period owing to illness or other causes was treated as worker. Work included not only actual physical work but also effective supervision and direction of work.

The Working Categories:—The primary classification of the population is by means of a simple dichotomy into workers and non-workers. The former is further sub-divided into nine sub-classes or working categories of the Census. These are listed below; the correspondence with the Standard National Industrial Classification is also indicated.

	CENSUS WORKING CATEGORY	CORRESPONDING DIVISION OR MAJOR GROUP OR MINOR GROUP OF NIC
I	Workers in cultivation	Minor Groups 000, 001, 002, 003, 004,
II	Agricultural Labourers	The same as in I above
III	Workers in mining, quarrying, live-stock, forestry, fishing, hunting and plantations, orchards and allied activities	Major Groups 01, 02, 03 and 04 and Division 1; Minor Groups 005, 006, 007, 008, 009 (if not classifiable as household industry)
V	Workers in household industry ...	Minor Groups 005 to 009, 013, 014, 015, 020 to 026, 031, 032, 040 to 048, 107, Divisions 2 & 3 (excepting Minor Groups 201, 217, 218, 232, 252, 260, 290, 324, 325, 338 and 380) if on a household scale
V	Workers in manufacturing other than household industry ...	Divisions 2 & 3
VI	Workers in construction ...	Division 4
VII	Workers in Trade and Commerce ...	Division 6
VIII	Workers in Transport Storage and Communications ...	Division 7
IX	Workers in other services	Divisions 5, 8 & 9

The only term requiring explanation is household industry, the others being self-explanatory. As regards household industry, a three-fold test was laid down, *viz*:—

(a) "Household Industry" should consist of manufacture, processing or servicing and may include sale but should not be confined simply to buying and selling. At least part of the goods offered for sale from the household should be manufactured or processed by members of the household.

(b) "Household Industry" should be on the household scale where the workers mainly will be the Head of the household himself and/or members of the household, the role of hired workers from outside being of secondary importance. Thus, in any Household Industry, members of the household should be in a position to lend a hand in the industry whenever they find the time in the course of their daily chores. Household Industry cannot, therefore, be on the scale of a *registered factory* but can use machinery and employ power like steam engine or oil engine or electricity to drive the machinery.

(c) Location also is important, for proximity decides participation by members of the household. In a village this participation is possible if the Household Industry is located at home or within the village because village organisation is such as makes it possible for members of the household to move about freely in the village to look after their work. In urban areas such free movement is not possible, and therefore, for household industry in urban areas we should consider only those industries which are located or at least the major part of whose work is located at home.

Class of Worker:—A worker, other than a cultivator, agricultural labourer or a worker at household industry could be: (i) an Employer, that is, who hires one or more persons in his work; (ii) an Employee, that is, who does his work under others for wages or salary in cash or kind; (iii) a Single Worker, that is, who is doing his work without employing others, except casually, and without the help of other members of the family, except casually (this includes workers working as members of a co-operative); and (iv) a Family Worker, that is, who is doing his work in his own family without wages or salary in cash or kind. A person could be an employee in a household industry also.

PRINCIPAL AND SECONDARY WORKER:

Table B-VII Part A and Part B involve the concepts of principal and secondary work. For every worker the principal work had to be indicated in the case of a person who was engaged in more than one work, and also the secondary work if he was engaged in two or more than two productive activities. The concepts of primary and secondary work had nothing to do with the income accruing to a person from his work. The principal work of a person was that activity which took up most of his time; similarly the secondary work (in case a person was engaged in two or more than two kinds of work) was that which took up less time than the principal work but greater than the other kinds of work. Unless specifically stated to the contrary in the table heading itself the tables in the Handbook are based on the principal work of a person.

Non-workers:—The non-working section of the population also was divided into eight classes according to the nature of their activities. Thus a non-worker could be (i) a full time student or child attending school, (ii) a person engaged in home duties (like a housewife or other adult female who does no other work) (iii) dependent including an infant or child not attending school, a person permanently disabled from work because of illness or old-age; (iv) a retired person who is not employed again, rentier, a person living on agricultural or non-agricultural royalty, rent or dividend, or any other person of independent means for securing which he does not have to work and who does no other work; (v) a beggar, vagrant or independent woman without indication of source of income and others of unspecified source of existence; (vi) a convict (not an undertrial who was to be recorded for the work he did before being admitted to Jail); (vii) persons who were seeking employment for the first time; and (viii) persons who previously had worked, but were out of employment, and were again seeking work.

Education Levels:—A person was treated as illiterate if he did not satisfy the test of literacy, this meaning the ability both of reading and writing. The test of reading was held to be satisfied if a person could read printed matter or easily legible manuscripts. The test of writing was the ability to write a simple letter. The minimum educational level is primary or junior basic, and this includes all persons who have passed this examination but have not passed the next higher level examination *i.e.*, matriculation or higher secondary. Persons who had formal schooling but had not passed the primary or junior basic level examination were literates without any educational levels. A person belonging to any particular educational level means a person who has passed the examination denoting that level.

INDUSTRIAL AND OCCUPATIONAL CLASSIFICATION OF WORKERS:

Workers have also been classified according to their occupation and industry. The concepts of 'industry' and 'occupation' are of fundamental importance in connection with all economic activity and it is necessary that they should not be confused with each other. By "industry" is meant the sector of economic activity in which a worker is engaged *e.g.*, the textile industry, mining industry, etc., whereas by 'occupation' is meant the exact function that a worker performs in that sector *e.g.*, fitter, carpenter, typist, etc. Occupation thus is "a trade, profession or type of work performed by an individual independent of the worker's industry, status or years of experience".

THE INDIAN STANDARD INDUSTRIAL CLASSIFICATION (I. S. I. C.):

The industrial classification used in some of the economic tables of this hand-book is the 'Standard Industrial Classification' prepared by the Ministry of Labour and Employment, Government of India. Under this scheme of classification, the whole range of economic activity is divided into nine 'divisions', and a code number is given to each. The first digit of the code number of any specific economic activity stands for the 'Division' under which that activity is classified. Each division is then divided into a number of major groups not exceeding ten. The first and second digits of the code number represent the division and the major group into which an economic activity is classified. Each major group is again sub-divided into a number of minor-groups not exceeding ten, and the first, second and third digits in the code number of any economic activity represent the division, the major group and the minor group into which it is classified. To illustrate, the industrial 'code', '261', represents an economic activity corresponding to minor group 261 in major-group 26 of Division 2. A reference to the Standard Industrial Classification will show that the minor group code stands for the economic activity 'Dying and bleaching of silk' in the major group 'Textiles Silk' of the Division: 'Manufacturing'. The 'Divisions', 'Major Groups' and 'Minor Groups' of the Standard Industrial Classification are printed immediately after this note as Appendix I.

NATIONAL CLASSIFICATION OF OCCUPATIONS (NCO):

Table B-V gives the occupational classification by sex of persons at work other than cultivation. This classification is based on the 'National Classification of Occupations' prepared by the Ministry of Labour and Employment, Government of India. Each *occupation* is represented by a code number containing a number of digits (extending in the NCO upto 5). We have used only the three digit Code number for classifying occupation. All occupations are divided into ten divisons to each of which a digit is allotted. The first digit of the code number of an occupation stands for the 'Division' into which it is classified. Each division is then sub-divided into a number of groups not exceeding ten. The first and second digits of the code number represent the 'Division' and 'Group' into which an occupation is classified. Each group again is divided into a number of families not exceeding ten and the first three digits of the code number stand for the division, group and family into which an occupation is classified. To illustrate, the code number 911 stands for the family 911 (Cooks, cook-bearers, domestic and institutional) included in the Group 91 (Housekeepers, Cooks, Maid and related workers) included in the 'Division' 9 (Service, Sport and Recreation workers). The Divisions, Groups, and Families of the National Classification of Occupations are printed after this note as Appendix II.

It may be mentioned that the three digit industrial code can easily be extended into a four-digit code on the principles illustrated earlier to secure greater precision in the classification of the economic activitity of a worker. This has in fact been done in case of workers at household industry, and these four-digit code numbers have been used in Table B XIV Part B.

B—(ii) Household Economic Tables:—Tables belonging to this series differ from others in two respects: (i) they have been prepared from information recorded on the household schedules, while the other tables are prepared from information recorded on the individual slips; (ii) whereas the other tables are based on the total population, the tables in this series are prepared from the data contained in a 20% sample of all households. The instructions for selecting the sample are reproduced below:—

"Every fifth household from the starting random household will be selected to make a 20% sample. The sample household will be marked continuously for rural areas of a tahsil/taluka and for urban areas of a district *i.e.*, households left over in a household pad should be carried over to the next household schedule pad for the selection of sample households.

"Before making the sample households the household schedule pads should be arranged in the order of location code numbers of villages in a Taluka or Tahsil in the case of a rural area and in the order of location code numbers of towns in a district for urban areas. The first sample household should be chosen randomly among the first five households in the first household schedule pad and stamped (s) as selected. This random number (random start) should be chosen separately for rural areas of each taluka/tahsil and for

the urban area of the district. From the first random household every fifth household should be continuously stamped as selected..... The sample should be continuously marked for all the pads of villages in a tahsil and urban areas in a district. If in a particular household schedule pad at the end, some households (these will be four or less) are left after marking of the sample household, the housedolds left over should be carried over to the next household schedule pad and the appropriate household in that pad should be marked as a sample household".

C.—Social and Cultural Tables:

This series contains 8 tables of which Table C-1 is prepared from data abstracted from the 20% sample of households.

Marital Status:—As regards marital status a person could be (i) never married, (ii) married, (iii) widowed and (iv) divorced or separated. The figures given do not necessarily indicate the legal position. Thus, persons who lived together as man and wife and who were regarded as such by society were treated as 'married' even though there might not be any legally valid marriage between them.

Age.—The age of a person was recorded in completed years as on the last birth day at the time of enumeration, so that a child who had not completed a year of its existence was recorded as of age '0' Inspite of the best efforts, distortion of ages is common phenomenon in Indian Census. This distortion is ascribable to the combined effect of a variety of causes like, for example, digit-preference, age-bias and estimation error and its most obvious manifestation is the heaping of the ages at digits ending in 0 or 5 and in even rather than in odd numbers.

Mother Tongue:—Mother tongue is the language spoken in childhood by a person's mother to the person, or mainly spoken in the household.

Religion:—Separate figures are given only for the six main religions: Hindu, Muslim, Jain, Sikh, Christian and Buddhist. Figures for persons professing other religions have been clubbed together under the head: Other Religions and persuasions'

Scheduled Castes and Scheduled Tribes:—In view of the constitutional safeguards guaranteed on was recorded in to scheduled castes and last birth day at the a view to ameliorate their social and economic condition, basic census figures are for the first time being published separately for each scheduled caste and scheduled tribe. A scheduled caste or a scheduled tribe means a caste or a tribe included in the Order issued by the President of India under Articles 341 (1) and 342 (1) of the Constitution, amended, if necessary in accordance with Articles 341 (2) and 342 (2) thereof. It should be remembered that the population of a particular scheduled caste or tribe as given in the tables does not necessarily mean the entire population of that caste or tribe in the district. This is so because scheduling of a caste or tribe under the Constitution is *territorial* so that a caste or a tribe scheduled in a district, (or a tahsil or tahsils of a district) is not necessarily a scheduled caste in other districts (or other tahsils of the same district). Thus Gond is a scheduled tribe in all tahsils of Jabalpur District except Jabalpur Tahsil so that the figures for Gond population in Jabalpur District exclude the Gonds of Jabalpur Tahsil. Secondly, some of the scheduled tribes have not been given independent status in some parts of the State by the Order but have been clubbed together with some major tribe, while, in other parts of the State, they have not been so clubbed but have been included as distinct scheduled tribes. Thus, in the districts of the Mahakoshal region of the State, the tribe Agaria has been clubbed, along with many another, with Gond as the latter's sub-tribe. In these districts, therefore, figures relating to Agaria tribe, whose ethnic identity with Gond is controversial, do not appear independently in the tables of these districts, but are included in the figures for Gond. In the Vindhya Pradesh region, however, Agaria is Scheduled tribe in its own right and in the districts belonging to that region Agaria population appears separately in the relevant tables.

Religion of Scheduled Castes and Tribes:—A scheduled caste can exist only in Hindu and Sikh religions and in no other religion. A scheduled tribe, however, may be found in any religion.

E—Housing Tables:—The Handbook includes five tables on housing. In using these tables, it should be remembered that they are prepared from the data on households abstracted from the 'Houselists'. Tables E-I and E-III are based on the full count while table E-II, E-IV and E-V are prepared from a 20% sample of households entered in the Houselists. Houselisting was non-synchronous with census proper, having taken place in the month of September-October, 1960, about five month before the reference date of the Census. Also, the population of households entered in the houselists is not necessarily identical with the population of households in respect of which household schedules were filled at the time of the Census. Thus the samples of households drawn from the household schedule and from the house lists are different samples.

The instruction for drawing the 20% sample of households from the houselists are reproduced below:—

"Before marking the sample households the Houselists should be arranged in order of location code numbers in the case of rural areas for tahsil etc., and in the case of urban areas other than towns with population of 50,000 and over. In the case of towns with population of 50,000 and over the Houselists should be arranged in order of blocks. The first sample household should be chosen randomly among the first five households in the first Houselist. From that every fifth household from the first random household should be continuously marked..... The sample should be marked continuously for all the Houselists. If in a particular Houselist at the end two households are left after the marking of the sample households then these households should be carried over to the next Houselist and the third household in that list should be marked as sample households".

Census House and Census Households:—The concepts of "building" "house" and "household" are important and differ somewhat from their connotations in common speech. A building refers to the entire structure on the ground. A census house is a structure or part of structure inhabited or vacant or a dwelling, a shop, a shop-*cum*-dwelling or place of business, workshop, school etc., with a separate entrance. A census house was thus a building, or part of a building with a separate entrance. A census house could have a variety of uses, residential as well as non-residential; or it might be vacant (at the time of houselisting).

A household was defined as "a group of persons who commonly live together and would take their meals from a common kitchen unless the exigencies of work prevented any of them from doing so." A household necessarily lived in a census house or part of a census house. The definition of a household was broad enough to include all persons living together in a census-house and dining from the same kitchen, even if they were not related to one another. Such were the institutional households, like jails, hostels, hospitals etc. The house in which a household lived could either be owned or rented. All census-houses which were not owned by the households living in them were treated as 'rented' even though no rent was being actually paid.

"Factory" and "Workshop":—As is clear from its definition, a Census house could be a workshop. A workshop is a place where some kind of production, repair or servicing goes on, or where goods or articles are made and sold. A bigger workshop which was either registered under the Indian Factories Act or was of the scale of a registered factory was returned as a factory. For a manufacturing, repairing or servicing establishment to be registered under the Indian Factories Act, it should have ten or more workers if using power and twenty or more workers if not using power.

VILLAGE DIRECTORY AND ITS APPENDICES:

Village Directory:—The Village Directory corresponds to the Primary Census Abstract of the 1951 Census. It gives for each village of the district: (a) information relating to area, census houses, households, scheduled castes and scheduled tribes and literacy; and (b) the classification of the population into workers and non-workers, and again 'workers' into their 'Industrial Categories' separately for both the sexes. For facilitating comparison with the Census Handbook of 1951 the serial number at which the village is to be found in 1951 Handbook is also given. A new feature introduced in this Census is the presentation of additional information about each village relating to schools, hospitals, child and maternity welfare centres, medical practitioners, electricity, post and telegraph offices etc. This has been done by entering symbols against the name of each village. Another novel feature is the presentation in eleven appendices of useful information relating to villages and towns *i.e.*, industrial establishments, places situated on bus routes, or within five miles of a railway station, places having pucca wells, markets, public reading rooms, drains etc.

To enable the reader to locate the village in the Village Directory without much difficulty, an alphabetical index of village names is given. This gives for each village the 1961 location code number of the village (in the Village Directory, villages are arranged according to their Location Code Numbers); and its location code number in the 1951 Hand-book.

APPENDIX—I

STANDARD INDUSTRIAL CLASSIFICATION

This classification groups the industries into

9 Divisions

45 Major Groups

343 Minor Groups

The divisions, major groups and minor groups with their Code numbers are listed below.

Major Group (Code)	Description	Minor Group (Code)
	Division 0—Agriculture, Livestock, Forestry, Fishing and Hunting.	
00	Field Produce and Plantation Crops:—	
	Production of cereal crops (including Bengal gram) such as rice, wheat, jowar, bajra, maize	000
	Production of pulses such as arhar, moong, masur, urd, khesari, other gram	001
	Production of raw jute and kindred fibre crops	002
	Production of raw cotton and kindred fibre crops	003
	Production of oilseeds, sugarcane and other cash crops	004
	Production of other crops (including vegetables) not covered above	005
	Production of fruits and nuts in plantation, vines & orchards	006
	Production of wood, bamboo, cane reeds, thatching grass etc.	007
	Production of juice by tapping palms	008
	Production of other agricultural produce (including fruits and nuts not covered by code number 006 & flowers) not covered above	009
01	Plantation Crops:—	
	Production of tea in plantation	010
	Production of coffee in plantation	011
	Production of rubber in plantation	012
	Production of tobacco in plantation	013
	Production of ganja, cinchona, opium	014
	Production of other plantation crops not covered above	015
02	Forestry and Logging:—	
	Planting, replanting and conservation of forests	020
	Felling and cutting of trees and transportation of logs	021
	Preparation of timber	022
	Production of fuel including charcoal by exploitation of forest	023
	Production of fodder by exploitation of forests	024
	Production of gums, resins, lac, barks, herbs, wild fruits and leaves by the exploitation of forests	025
	Production and gathering of other forest products not covered above	026
03	Fishing:—	
	Production of fish by fishing in sea	030
	Production of fish by fishing in inland waters including the operation of fish farms and fish hatcheries	031
	Production of pearls, conch, shells, sponges by gathering or lifting from sea, river, pond	032
04	Livestock and Hunting:—	
	Production and rearing of livestock (large heads only) mainly for milk and animal power such as cow, buffalo, goat	040
	Rearing of sheep and production of wool	041
	Rearing and production of other animals (mainly for slaughter) such as pig	042
	Production of ducks, hens and other small birds, eggs by rearing and poultry farming	043
	Rearing of bees for the production of honey, wax, and collection of honey	044
	Rearing of silk worms and production of cocoons and raw silk	045
	Rearing of other small animals and insects	046
	Trapping of animals or games propagation	047

Major Group (Code)	Description	Minor Group (Code)
	Production of other animal husbandry products such as skin, bone, ivory & teeth	048
	Division 1—Mining and Quarrying:—	
10	Mining and Quarrying:—	
	Mining of coal	100
	Mining of iron ores	101
	Mining of gold and silver ores	102
	Mining of manganese	103
	Mining of mica	104
	Mining of other non-ferrous metallic ores	105
	Mining of crude petroleum and natural gas	106
	Quarrying of stone (including slate), clay, sand, gravel, limestone	107
	Mining of chemical earth such as soda ash	108
	Mining and Quarrying of non-metallic products not classified above such as precious and semi-precious stones, asbestos, gypsum, sulphur, asphalt	109
	Division 2 & 3—Manufacturing:—	
20	Foodstuffs:—	
	Production of rice, atta, flour, etc. by milling, Dehusking and processing of crops and foodgrains	200
	Production of sugar and syrup from sugarcane in mills	201
	Production of indigenous sugar, gur, from sugarcane or palm juice and production of candy	202
	Production of fruit products such as jam, jelly, sauce and canning and preservation of fruits	203
	Slaughtering, preservation of meat and fish and canning of fish	204
	Production of bread, biscuits, cake and other bakery products	205
	Production of butter, ghee, cheese and other dairy products	206
	Production of edible fats and oils (other than hydrogenated oil)	207
	Production of hydrogenated oils (Vanaspati)	208
	Production of other food products such as sweet-meat and condiments, muri, murki, chira, khoi, cocoa, chocolate, toffee, lozenge	209
21	Beverages:—	
	Production of distilled spirits, wines, liquor from alcoholic malt, fruits and malts in distillery and brewery	210
	Production of country liquor	211
	Production of indigenous liquor such as toddy, liquor from mahua, palm juice	212
	Production of other liquors not covered above	213
	Production of aerated and mineral water	214
	Production of ice	215
	Production of ice-cream	216
	Processing of tea in factories	217
	Processing of coffee in curing works	218
	Production of other beverages	219
22	Tobacco Products:—	
	Manufacture of bidi	220
	Manufacture of cigars and cheroots	221
	Manufacture of cigarette and cigarette tobacco	222
	Manufacture of hookah tobacco	223
	Manufacture of snuff	224
	Manufacture of jerda and other chewing tobacoo	225
	Manufacture of other tobacco products	226
23	Textile—Cotton:—	
	Cotton ginning, cleaning, pressing and baling	230
	Cotton spinning (other than in mills)	231
	Cotton spinning and weaving in mills	232
	Cotton dyeing, bleaching	233
	Cotton weaving in power looms	234
	Cotton weaving in handlooms	235
	Manufacturing of khadi textile in handlooms	236
	Printing of cotton textile	237
	Manufacturing of cotton nets	238
	Manufacturing of cotton, cordage, rope and twine	239

Major Group (Code)	Description	Minor Group (Code)
24	Textile—Jute:—	
	Jute pressing and baling	240
	Jute spinning and weaving	241
	Dyeing and bleaching of jute	242
	Printing of jute textile	243
	Manufacture of other products like rope, cordage from jute and similar fibre such as hemp, mesta	244
25	Textile—Wool:—	
	Wool baling and pressing	250
	Wool cleaning and processing (scouring)	251
	Wool spinning and weaving in mill	252
	Wool spinning other than in mills	253
	Wool weaving in powerloom	254
	Wool weaving in handloom	255
	Embroidery and art work in woollen textile	256
26	Textile—Silk:—	
	Spinning and weaving of silk textile in mill	260
	Dyeing and bleaching of silk	261
	Spinning of silk other than in mills	262
	Weaving of silk textile by power loom	263
	Weaving of silk textile by handloom	264
	Printing of silk textile	265
	Manufacture of silk cordage, rope and twine	266
27	Textile—Miscellaneous:—	
	Manufacture of carpet and all other similar type of textile products	270
	Manufacture of hosiery and other knitted fabrics and garments	271
	Embroidery and making of crepe lace and fringes	272
	Making of textile garments including raincoats and headgear	273
	Manufacture of made up textile goods except wearing apparel such as curtains, pillow cases, bedding materials, mattress, textile bags	274
	Manufacture of water-proof textile products such as oil cloth, tarpaulin	275
	Manufacture and recovery of all types of fibres for purposes of padding, wadding, and upholstery filling	276
	Manufacture of coir and coir products	277
	Manufacture of umbrellas	278
	Processing and manufacture of textile products not covered above	279
28	Manufacture of Wood and Wooden Products:—	
	Sawing and planing of wood	280
	Manufacture of wooden furniture & fixtures	281
	Manufacture of structural wooden goods (including treated timber) such as beams, posts, doors, windows.	282
	Manufacture of wooden industrial goods other than transport equipment such as bobbin and similar equipment and fixtures	283
	Manufacture of other wooden products such as utensils, toys, artwares	284
	Manufacture of veneer and plywood	285
	Manufacture of plywood products such as tea chest	286
	Manufacture of boxes and packing cases other than plywood	287
	Manufacture of materials from cork, bamboo, cane, leaves and other allied products	288
	Manufacture of other wood and allied products not covered above	289
29	Paper and paper Products:—	
	Manufacture of pulp from wood, rags, wastepaper and other fibres and the conversion of such pulp into any kind of paper and paper board in mill	290
	Manufacture of pulp from wood, rags, wastepaper and other fibres and the conversion of such pulp into any kind of paper and paper board handmade	291
	Manufacture of products, such as paper bags, boxes, cards, envelopes and moulded pulp goods from paper, paper board and pulp	292
30	Printing and Publishing:—	
	Printing and publishing of newspapers and periodicals	300
	Printing and publishing of books	301

Major Group (Code)	Description	Minor Group (Code)
	All other types of printing including lithography, engraving, etching, block making and other work connected with printing industry	302
	All types of binding, stiching, sizing and other allied work connected with binding industry	303
31	Leather and Leather Products:—	
	Currying, tanning and finishing of hides and skins and preparation of finished leather	310
	Manufacture of shoes and other leather footwear	311
	Manufacture of clothing and wearing apparel (except footwear) made of leather and fur	312
	Manufacture of leather products (except those covered by Code Nos. 311, 312), such as leather upholstery, suitcases, pocket books, cigarette and key cases, purses, saddlery, whip and other articles	313
	Repair of shoes and other leather foot-wear	314
	Repair of all other leather products except footwear	315
32	Rubber, Petroleum and Coal Products:—	
	Manufacture of tyres and tubes	320
	Manufacture of rubber footwear	321
	Manufacture of rubber goods used for industrial purpose	322
	Manufacture of all kinds of other rubber products from natural or synthetic rubber including rubber raincoat	323
	Production of petroleum, kerosene and other petroleum products in petroleum refineries	324
	Production of coaltar and coke in coke oven	325
	Manufacture of other coal and coaltar products not covered elsewhere	326
33	Chemicals and Chemical Products:—	
	Manufacture of basic industrial chemicals such as acids, alkalis & their salts not elsewhere specified	330
	Manufacture of dyes, paints, colours and varnishes	331
	Manufacture of fertilizers	332
	Manufacture of ammunition, explosives and fire works	333
	Manufacture of matches	334
	Manufacture of medicines, pharmaceutical preparations, perfumes, cosmetics and other toilet preparations except soap	335
	Manufacture of soap and other washing and cleaning compounds	336
	Manufacture of turpentine, synthetic, resin, and plastic products and materials (including synthetic rubber)	337
	Manufacture of common salt	338
	Manufacture of other chemicals & chemical products not covered above (including inedible oils and fats)	339
34	Non-metallic Mineral Products other than Petroleum and Coal:—	
	Manufacture of structural clay products such as bricks, tiles	340
	Manufacture of cement and cement products	341
	Manufacture of lime	342
	Manufacture of structural stone goods, stone dressing and stone crushing	343
	Manufacture of stonewares, other than images	344
	Manufacture of stone images	345
	Manufacture of plaster of paris and its products	346
	Manufacture of asbestos products	347
	Manufacture of mica products	348
35	Manufacture of earthenware and earthen pottery:—	350
	Manufacture of chinaware and crockery	351
	Manufacture of porcelain and its products	352
	Manufacture of glass bangles and beads	353
	Manufacture of glass apparatus	354
	Manufacture of earthen image, busts and statues	355
	Manufacture of earthen toys and artwares except those covered by code No. 355	356
	Manufacture of glass and glass products except optical and photographic lenses and glass products covered above	357

Major Group (Code)	Description	Minor Group (Code)
35	Manufacture of other non-metallic mineral products not elsewhere specified	359
36	Basic Metals and their products except Machinery and Transport Equipment:—	
	Manufacture of iron and steel including smelting, refining, rolling, conversion into basic forms such as billets, blooms, tubes, rods	360
	Manufacture including smelting, refining of non-ferrous metals and alloys in basic forms	361
	Manufacture of armaments	362
	Manufacture of structural steel products such as joist, rail, sheet, plate	363
	Manufacture of iron and steel furniture	364
	Manufacture of brass and bell metal products	365
	Manufacture of aluminium products	366
	Manufacture of metal products (other than of iron, brass, bell metal and aluminium) such as tin can	367
	Enamelling, galvanising, plating, (including electroplating) polishing and welding of metal products	368
	Manufacture of sundry hardwares such as G. I. pipe, wire net, bolt, screw, bucket, cutlery (This will also include the manufacture of sundry ferrous engineering products done by jobbing engineering concerns which cannot be classified in major groups 36, 37, 38 and 39).	369
37	Machinery (All kinds other than transport) and Electrical Equipment:—	
	Manufacture and assembling of machinery (other than electrical) except textile machinery	370
	Manufacture and assembling of prime mover and boilers, other than electrical equipment, such as diesel engines, road rollers, tractors	371
	Manufacture of machine tools	372
	Manufacture of textile machinery and accessories	373
	Manufacture of heavy electrical machinery and equipment such as motors, generators, transformers	374
	Manufacture of electric lamps and fans	375
	Manufacture of insulated wires and cables	376
	Manufacture of all kinds of battery	377
	Manufacture of electronic equipment such as radio, microphone	378
	Manufacture of electric machinery and apparatus, appliances not specified above	379
38	Transport Equipment:—	
	Manufacture, assembly and repairing of locomotives	380
	Manufacture of wagons, coaches, tramways and other rail road equipment other than that covered by Code No. 363	381
	Manufacture and assembling of motor vehicles of all types (excepting motor engines)	382
	Manufacture of motor vehicles engines parts and accessories	383
	Repairing and servicing of motor vehicles	384
	Manufacture of bicycles and tricycles and accessories such as saddle, seat frame, gear	385
	Building and repairing of water transport equipment such as ships, boats, and manufacture of marine engines	386
	Manufacture & repair of air transport equipment including aeroplanes, aeroengines	387
	Repairing of bicycles and tricycles	388
	Manufacture of other transport equipment not covered above such as animal drawn and hand drawn vehicles	389
39	Miscellaneous manufacturing Industries:	
	Manufacture of optical instruments and lenses, opthalmic goods and photographic equipment and supplies	390
	Manufacture of scientific, medical and surgical instruments and equipment and supplies	391
	Assembling and repairing of watches and clocks	392

Major Group (Code)	Description	Minor Group (Code)
	Manufacture of jewellery, silverware and wares using gold and other precious metals	393
	Manufacture and tuning of Musical Instruments	394
	Manufacture of stationery articles not covered elsewhere such as pencil, pen-holder, fountain pen	395
	Manufacture of sports goods	396
	Manufacture and repair work of goods not assignable to any other group	399
	Division 4—Construction	
40	Construction:—	
	Construction and maintenance of buildings including erection, flooring, decorative constructions, electrical and sanitary installations	400
	Construction and maintenance of roads, railways, bridges, tunnels	401
	Construction and maintenance of telegraph and telephone lines	402
	Construction and maintenance of water ways and water reservoirs such as bund, embankments, dam, canal, tank, tubewells, wells	403
	Division 5—Electricity, Gas, Water and Sanitary Services	
50	Electricity and Gas:—	
	Generation and transmission of electric energy	500
	Distribution of electric energy	501
	Manufacture of Gas in gas works and distribution to domestic and industrial consumers	502
51	Water Supply and Sanitary Services:—	
	Collection, purification and distribution of water to domestic and industrial consumers	510
	Garbage and sewage disposal, operation of drainage system and all other types of work connected with public health and sanitation	511
	Division 6—Trade and Commerce	
60	Wholesale Trade:—	
	Wholesale trading in cereals and Pulses	600
	Wholesale trading in vegetables, fruits, sugar, spices, oil, fish dairy products eggs, poultry and other foodstuff (not covered else where)	601
	Wholesale trading in all kinds of fabrics, and textiles products such as garments, hessian, gunny bag, silk and woollen yarn, shirtings, suitings, hosiery products	602
	Wholesale trading in beverages, such as tea (leaf), coffee (seed and powder), aerated water	603
	Wholesale trading in intoxicants such as wines, liquors	604
	Wholesale trading in other intoxicants such as opium, ganja etc.	605
	Wholesale trading in tobacco, bidi, cigarettes and other tobacco products	606
	Wholesale trading in animals	607
	Wholesale trading in straw and fodder	608
61	Wholesale trading in medicines and chemicals	610
	Wholesale trading in fuel and lighting products such as coke, coal, kerosene, candle	611
	Wholesale trading in toilets, perfumery and cosmetics	612
	Wholesale trading in metal, porcelain and glass utensils, crockery, chinaware	613
	Wholesale trading in wooden, steel and other metallic furniture and fittings	614
	Wholesale trading in footwear	615
	Wholesale trading in tyres, tubes and allied rubber products	616
	Wholesale trading in petrol, mobil oil and allied products	617
	Wholesale trading in other household equipment not covered above	618
62	Wholesale trading in bricks, tiles and other building materials	620
	Wholesale trading in wood, bamboo, cane, thatches and similar products	621
63	Wholesale trading in paper and other stationery goods	630

Major Group (Code)	Description	Minor Group (Code)
	Wholesale trading in agricultural and industrial machinery equipment and tools and appliances other than electrical	631
	Wholesale trading in electrical machinery and equipment like motor, battery, electric fan, bulb	632
	Wholesale trading in all kinds of transport and storage equipment	633
	Wholesale trading in skins, leather and fur	634
	Wholesale trading in clocks, eye glasses, frames	635
	Wholesale trading in hardware and sanitary equipment	636
	Wholesale trading in scientific, medical and surgical instruments	637
	Wholesale trading in precious metals and stones, gold and silverwares and jewellery	638
	Wholesale trading in all goods not covered above	639
64	Retail Trade:—	
	Retail trading in cereals, pulses, vegetables, fruits, sugar, spices, oil, fish, dairy products, eggs, poultry	640
	Retail trading in beverages such as tea (leaf), coffee (seed and powder), aerated water	641
	Retail trading in intoxicants such as wines, liquors	642
	Retail trading in other intoxicants such as opium, ganja, etc.	643
	Retail trading in tobacco, bidi, cigarettes and other tobacco products	644
	Retail trading in fuel such as coke, coal, firewood and kerosene	645
	Retail trading in food stuffs like sweetmeats, condiments, cakes, biscuits, etc.	646
	Retail trading in animals	647
	Retail trading in straw and fodder	648
65	Retail trading in fibres, yarns, dhoti, saree, readymade garments of cotton, wool, silk and other textiles and hosiery products; (this includes retail trading in piecegoods of cotton, wool, silk and other textiles)	650
	Retail trading in toilet goods, perfumes and cosmetics	651
	Retail trading in medicines and chemicals	652
	Retail trading in footwear, headgear such as hat, umbrellas, shoes and chappals	653
	Retail trading in tyres, tubes and allied rubber products	654
	Retail trading in petrol, mobiloil and allied products	655
66	Retail trading in wooden, steel and other metallic furniture and fittings	660
	Retail trading in stationery goods and papers	661
	Retail trading in metal, porcelain and glass utensils	662
	Retail trading in earthenware and earthen toys	663
	Retail trading in other household equipment not covered above	664
67	Retail trading in bricks, tiles and other building materials	670
	Retail trading in hardware and sanitary equipment	671
	Retail trading in wood, bamboo cane, bark and thatches	672
	Retail trading in other building materials	673
68	Retail trading in agricultural and industrial machinery equipment, tools and appliances	680
	Retail trading in transport and storage equipments	681
	Retail trading in electrical goods like electric fan, bulb, etc.	682
	Retail trading in skins, leather and furs and their products excluding footwear and headgear	683
	Retail trading in clock and watch, eye glass, frame	684
	Retail trading in scientific, medical and surgical instruments	685
	Retail trading in precious stones and jewellery	686
	Retail trading in musical instruments, gramophone record, pictures and paintings including curio dealing	687
	Book-selling	688
	Retail trading in goods unspecified	689

Major Group (Code)	Description	Minor Group (Code)
69	Trade and Commerce Miscellaneous:—	
	Importing and exporting of goods and commodities	690
	Real estate and properties	691
	Stocks, shares and futures	692
	Providents and insurances	693
	Money lending (indigenous)	694
	Banking and similar type of financial operation	695
	Auctioneering	696
	Distribution of motion pictures	697
	All other activities connected with trade and commerce not covered above including hiring out of durable goods such as electric fan, microphone, rickshaw, etc.	699
Division 7.—Transport, Storage and Communication:		
70	Transport:—	
	Transporting by railways	700
	Transporting by tramway and bus service	701
	Transporting by motor vehicles (other than omnibus)	702
	Transporting by road through other means of transport such as hackney carriage, bullock cart, ekka	703
	Animal transporting by animals such as horses, elephant, mule, camel	704
	Transporting by man such as carrying of luggage, hand cart driving, rickshaw pulling, cycle rickshaw driving	705
	Transporting by boat, steamer, ferry, etc. by river, canal	706
	Transporting by boat, steamer, ship, cargo boat by sea or ocean	707
	Transporting by air	708
	Transporting by other means not covered above	709
71	Services incidental to transport such as packing, carting travel agency	710
72	Storage and Ware Housing:—	
	Operation of storage such as warehouses	720
	Operation of storage such as cold-storage	721
	Operation of storage of other type	722
73	Communication:—	
	Postal, telegraphic, wireless and signal communications	730
	Telephone communication	731
	Information and broadcasting	732
Division 8.—Services:		
80	Public Services (This does not include Govt., Quasi-Govt. or local body activities, other than administrative, in such fields as transport, communication, information and broadcasting, education and scientific services, health, industries, production, construction, marketing & operation of financial institution each of which is classified in the appropriate industry groups):—	
	Public Services in Union and State army including territorial corps and volunteer corps	800
	Public Service in Navy	801
	Public Service in Air Force	802
	Public Service in Police	803
	Public service in administrative departments and offices of Central Government	804
	Public service in administrative departments and offices of Quasi-Government organisation, municipalities, local boards, etc.	805
	Public service in administrative departments and offices of State Governments	809
81	Educational and Scientific Services:—	
	Educational services such as those rendered by technical colleges, technical schools and similar technical and vocational institutions	810
	Educational services such as those rendered by colleges, schools and similar other institutions of non-technical type	811
	Scientific services and research institutions not capable of classification under any individual group	812
82	Medical and Health Services:—	
	Public health and medical services rendered by organisations and individuals such as by hospitals, sanatoria, nursing homes, maternity and child welfare clinic as also by hakimi, unani, ayurvedic, allopathic and homeopathic particulars	820
	Veterinary services rendered by organisations and individuals	821

Major Group (Code)	Description	Minor Group (Code)
83	Religious and Welfare Services:—	
	Religious services rendered by religious organisations and their establishments maintained for worship or promotion of religious activities, this includes missions, ashrams and other allied organisations	830
	Religious and allied services rendered by pandit, priest, preceptor, fakir, monk	831
	Welfare services rendered by organisations operating on a non-profit basis for promotion of welfare of the community such as relief societies red-cross organisation for the collection and allocation of contribution for charity	832
84	Legal Services:—	
	Legal services rendered by barrister, advocate, solicitor, mukteer, pleader, mukurie, munshi	840
	Matrimonial services rendered by organizations and individuals	841
85	Business Services:—	
	Engineering services rendered by professional organisations or individuals	850
	Business services rendered by organisations of accountants, auditors, book-keepers or like individuals	851
	Business services rendered by professional organisations or individuals such as of those of advertising and publicity agencies	852
	Business services rendered by professional organisations or individuals such as of those rendered by news agency, news paper correspondent, columnist, journalists, editors, authors	853
86	Community Services and Trade and Labour Associations:—	
	Services rendered by trade associations, chambers of commerce, trade unions and similar other organisations	860
	Services rendered by civic, social, cultural, political, and fraternal organisations such as rate payers association, club, library	861
	Community services such as those rendered by public libraries, museums, botanical and zoological gardens etc.	862
87	Recreation Services:—	
	Production of motion picture and allied services such as processing editing etc.	870
	Recreation services rendered by cinema houses by exhibition of motion pictures	871
	Recreation services rendered by organisations and individuals such as those of theatres, opera companies, ballet and dancing parties, musicians, exhibitions, circus, carnivals	872
	Recreation services rendered by indoor and outdoor sports by organisations and individuals including horse, motor etc. racing.	873
88	Personal Services:—	
	Services rendered to households such as those by domestic servants, cooks	880
	Services rendered to households such as those by governess, tutor, private secretary	881
	Services rendered by hotels, boarding houses, eating houses, cafes, restaurants and similar other organisations to provide lodging and boarding facilities	882
	Laundry services rendered by organisations and individuals, (this includes all types of cleaning, dyeing, bleaching, dry cleaning services)	883
	Hair dressing, other services rendered by organisation and individuals such as those by barber, hairdressing saloon and beauty shops	884
	Services rendered by portrait and commericial photographic studios	885
89	Services (not elsewhere classified):—	
	Services rendered by organisations or individuals not elsewhere classified	890
	Division 9—Activities not adequately described:	
90	Activities unspecified and not adequately described including activities of such individuals who fail to provide sufficient information about their industrial affiliation to enable them to be classified	900
	Fresh entrants to the Labour Market	999

APPENDIX—II

NATIONAL CLASSIFICATION OF OCCUPATIONS

(Code Structure)

Which classifies occupations into

331 Occupational Families (three-digit code numbers)

75 Occupational Groups (two-digit code numbers)

11 Occupational Divisions (one-digit code numbers)

Note I.—The Classification does not provide separate code numbers for Apprentices, Foremen and Instructors (in-plant only). These may be classified by giving the prefixes of "A", "B", or "C" respectively before the code number of the occupation which is being learned, supervised or instructed.

Note II.—n. e. c.—not elsewhere classified.

DIVISIONS, GROUPS AND FAMILIES

0 *Professional, Technical and Related Workers*:

00 Architects, Engineers and Surveyors:—

- 000 Architects
- 001 Civil Engineers (including overseers)
- 002 Mechanical Engineers
- 003 Electrical Engineers
- 004 Chemical Engineers
- 005 Metallurgical Engineers
- 006 Mining Engineers
- 007 Surveyors
- 009 Architects, Engineers and Surveyors, n. e. c.

01 Chemists, Physicists, Geologists and other Physical Scientists:—

- 010 Chemists, except Pharmaceutical Chemists
- 011 Pharmaceutical Chemists
- 012 Physicists
- 013 Meteorologists
- 014 Geologists and Geophysicist
- 015 Mathematicians
- 019 Chemists, Physicists, Geologists and other Physical Scientists, n.e.c.

02 Biologists, Veterinarians, Agronomists & Related Scientists:—

- 020 Biologists and Animal Scientists
- 021 Veterinarians
- 022 Sliviculturists
- 023 Agronomists and Agricultural Scientists
- 029 Biologists, Veterinarians, Agronomists and Related Scientists, n.e.c.

03 Physicians, Surgeons and Dentists

- 030 Physicians and Surgeons, Allopathic
- 031 Physicians, Ayurvedic
- 032 Physicians, Homeopathic
- 033 Physicians, others
- 034 Physiologists
- 035 Dentists
- 039 Physicians, Surgeons and Dentists, n.e.c.

04 Nurses, Pharmacists and other Medical & Health Technicians:—

- 040 Nurses
- 041 Midwives and Health Visitors
- 042 Nursing Attendants and Related Workers
- 043 Pharmacists and Pharmaceutical Technicians
- 044 Vaccinators
- 045 Physiotherapists, Masseurs and Related Technicians
- 046 Sanitation Technicians
- 047 Optometrists and Opticians
- 049 Medical and Health Technicians, n.e.c. (excluding Laboratory Assistants see 091).

05 Teachers:—

- 050 Teachers, University
- 051 Teachers, Secondary Schools
- 052 Teachers, Middle and Primary Schools
- 053 Teachers, Nursery and Kindergarten Schools
- 059 Teachers, n.e.c.

06 Jurists:—

- 060 Judges and Magistrates
- 061 Legal Practitioners and Advisers
- 062 Law Assistants
- 069 Jurists, and Legal Technicians (including Petition Writers)

07 Social Scientists and Related Workers:—
- 070 Economists
- 071 Accountants and Auditors
- 072 Statisticians and Actuaries
- 073 Geographers
- 074 Psychologists
- 075 Personnel Specialists
- 076 Labour and Social Welfare Workers
- 077 Sociologists and Anthropologists
- 078 Historians, Archeologists, Political Scientists and Related Workers
- 079 Social Scientists and Related Workers, n.e.c.

08 Artists, Writers and Related Workers:—
- 080 Authors
- 081 Editors, Journalists and Related Workers
- 082 Translators, Interpreters and Language Specialists
- 083 Painters, Decorators and Commercial Artists
- 084 Sculptors and Modellers
- 085 Actors and Related Workers
- 086 Musicians and Related Workers
- 087 Dancers and Related Workers
- 089 Artists, Writers and Related Workers n.e.c.

09 Draughtsmen, and Science and Engineering Technicians, n.e.c.
- 090 Draughtsmen
- 091 Laboratory Assistants
- 099 Science and Engineering Technicians, n.e.c.

0X Other Professional, Technical and Related Workers:—
- 0X0 Ordained Religious Workers
- 0X1 Non-ordained Religious Workers
- 0X2 Astrologers, Palmists and Related Workers
- 0X9 Other Professional, Technical and Related Workers, n.e.c.
- 0X4 Geographers

1 *Administrative, Executive and Managerial Workers*

0X3 Librarians, Archivists and Related *Workers*:

10 Administrators and Executive Officials, Government:—
- 100 Administrators and Executive Officials, Central Government (All Defence Services Personnel to be included in this family)
- 101 Administrators and Executive Officials, State Government
- 102 Administrators and Executive Officials, Local Bodies.
- 103 Administrators and Executive Officials, Quasi-Government
- 104 Village Officials
- 109 Administrators and Executive Officials, Government, n.e.c.

11 Directors and Managers, Whosesale and Retail Trade:—
- 110 Directors and Managers, Wholesale Trade
- 111 Directors and Managers, Retail Trade

12 Directors, Managers and Working Proprietors, Financial Institutions:—
- 120 Directors, Managers and Working Proprietors, Banks
- 121 Directors, Managers and Working Proprietors, Insurance
- 129 Directors, Managers and Working Proprietors, Financial Institutions,

13 Directors, Managers and Working Proprietors, other:—
- 130 Directors, Managers and Working Proprietors, Mining, Quarrying and Well Drilling
- 131 Directors, Managers and Working Proprietors, Construction
- 132 Directors, Managers and Working Proprietors, Electricity, Gas, Water and Sanitary.
- 133 Directors, Managers and Working Proprietors, Manufacturing
- 134 Directors, Managers and Working Proprietors, Transport and Communication
- 135 Directors, Managers and Working Proprietors, Recreation, Entertainment and Catering Services
- 136 Directors, Managers and Working Proprietors, Other Services
- 139 Directors, Managers and Working Proprietors, n.e.c.

2 *Clerical and Related Workers*:

20 Book-keepers and Cashiers:—
- 200 Book-keepers, Book-keeping and Accounts Clerks
- 201 Cashiers
- 202 Ticket Sellers and Ticket Inspectors including ushers and Ticket Collectors (excluding those on moving transport)

21 Stenographers and Typists:—
- 210 Stenographers
- 211 Typists

22 Office Machine Operators:
- 220 Computing Clerks and Calculating Machine Operators
- 221 Punch Card Machine Operators
- 229 Office Machine Operators, n.e.c.

28 Clerical Workers, Miscellaneous:—
- 280 General and other Ministerial Assistants and Clerks
- 289 Miscellaneous Office Workers including Record keepers, Moharrers, Diaphers, Packers and Binders of office papers.

29 Unskilled Office Workers:—
- 290 Office Attendants, Ushers, Hall Porters etc. n.e.c.

3 *Sales Workers*:

30 Working Proprietors, Wholesale and Retail Trade:—
- 300 Working Proprietors, Wholesale Trade
- 301 Working Proprietors, Retail Trade

31 Insurance and real estate salemen, salesmen of securities and services, and auctioneers:—
- 310 Agents and Salesmen, Insurance
- 311 Agents, Brokers and Salesmen, Real Estate
- 312 Brokers and Agents, Securities and Shares
- 313 Auctioneers
- 314 Valuers and Appraisers
- 319 Insurance and Real Estate Salesmen, Salesmen of Securities and Services, and Auctioneers, n.e.c.

32 Commercial Travellers and Manufacturers' Agents:—
- 320 Commercial Travellers
- 321 Manufacturers' Agents
- 329 Commercial Travellers and Manufacturers' Agents, n.e.c.

33 Salesmen, Shop Assistants and Related Workers:—
- 330 Salesmen and Shop Assistants, Wholesale and Retail Trade
- 331 Hawkers, Pedlars and Street Vendors
- 339 Salesmen, Shop Assistants and Related Workers, n.e.c.

34 Money-Lenders and Pawn-Brokers:—
- 340 Money-Lenders (including Indigenous Bankers)
- 341 Pawn-Brokers

4 *Farmers, Fishermen, Hunters, Loggers and Related Workers*:

40 Farmers and Farm Managers:—
- 400 Cultivators (Owners)
- 401 Cultivators (Tenants)
- 402 Farm Managers, Inspectors and Overseers
- 403 Planters and Plantation Managers
- 404 Farmers and Farm Managers, Animals, Birds and Insects Rearing
- 409 Farmers and Farm Managers, n.e.c.

41 Farm Workers:—
- 410 Farm Machinery Operators
- 411 Farm Workers, Animals, Birds and Insects Rearing
- 412 Gardeners (malis)
- 413 Tappers (Palm, Rubber trees, etc.)
- 414 Agricultural Labourers
- 415 Plantation Labourers
- 419 Farm Workers, n.e.c.

42 Hunters and Related Workers:—
- 420 Hunters
- 421 Trappers
- 429 Hunters and Related Workers, n.e.c.

43 Fishermen and Related Workers:—
- 430 Fishermen, Deep Sea
- 431 Fishermen, Inland and Coastal Waters
- 432 Conch and Shell gatherers, Sponge and Pearl Divers
- 439 Fishermen and Related Workers, n.e.c.

44 Loggers and other Forestry Workers:—
- 440 Forest Rangers and Related Workers
- 441 Harvesters and Gatherers of Forest Products including lac (except logs)
- 442 Log Fellers and Wood Cutters
- 443 Charcoal Burners and Forest Product Processors
- 449 Loggers and other Forestry Workers, n.e.c.

5 *Mines, Quarrymen and Related Workers*:

50 Miners and Quarrymen:—
- 500 Miners
- 501 Quarrymen

502 Drillers, Mines and Quarries
503 Shot Firers
509 Miners and Quarrymen, n.e.c.

51 Well Drillers and Related Workers:—
510 Well Drillers, Petroleum and Gas
511 Well Drillers, other than Petroleum and Gas

52 Mineral Treaters:—
520 Mineral Treaters

59 Miners, Quarrymen and Related Workers, n.e.c.:—
590 Miners, Quarrymen and Related Workers, n.e.c.

6 *Workers in Transport and Communication Occupations*:

60 Deck Officers, Engineer Officers and Pilots, Ship:—
600 Deck Officers and Pilots, Ship
601 Ship Engineers

61 Deck and Engine-room Ratings (Ship), Barge Crews and Boatmen:—
610 Deck Ratings (Ship), Barge Crews and Boatmen
611 Engine-Room Ratings, Firemen and Oilers, Ship

62 Aircraft Pilots, Navigators and Flight Engineers:—
620 Aircraft Pilots
621 Flight Engineers
622 Flight Navigators

63 Drivers and Firemen, Railway Engine:—
630 Drivers
631 Firemen

64 Drivers, Road Transport:—
640 Tramcar Drivers
641 Motor Vehicle and Motor Cycle Drivers
642 Cycle Rickshaw Drivers and Rickshaw Pullers
643 Animal Drawn Vehicle Drivers
649 Drivers, Road Transport, n.e.c. (including Palki and Doli Bearers)

65 Conductors, Guards and Brakesmen (Railway):—
650 Conductors
651 Guards
652 Brakesmen

66 Inspectors, Supervisors, Traffic Controllers, Despatchers, Transport:—
660 Inspectors, Supervisors and Station Masters
661 Traffic Controllers
662 Signalmen and Pointsmen

67 Telephone, Telegraph and Related Telecommunication Operators:—
670 Telephone Operators
671 Telegraphists and Signallers
672 Radio Communication and Wireless Operators
673 Teleprinter Operators
679 Telephone, Telegraph and Related Tele-Communication Operators, n.e.c.

68 Postmen and Messengers:—
680 Postmen
681 Messengers (including Dak Peons)

69 Workers in Transport and Communication Occupations, n.e.c.
690 Ticket Sellers, Ticket Inspectors, including Ushers and Ticket Collectors on moving Transport
691 Conductors, Road Transport
692 Workers in Transport Occupations, n.e.c.
693 Inspectors, Traffic Controllers and Despatchers, Communications
694 Workers in Communication Occupation, n.e.c.

7-8 *Craftsmen, Production Process Workers, and Labourers not elsewhere classified*:

70 Spinners, Weavers, Knitters, Dyers and Related Workers:—
700 Fibre Preparers, Ginners, Cleaners, Scourers, etc.
701 Blow-room Workers and Carders
702 Spinners, Piecers and Winders
703 Warpers and Sizers
704 Drawers and Weavers
705 Pattern Card Preparers (excluding Printers)
706 Bleachers, Dyers and Finishers
707 Knitters and Lace Makers
708 Carpet Makers and Finishers
709 Spinners, Weavers, Knitters, Dyers and Related Workers, n.e.c.

71 Tailors, Cutters, Furriers and Related Workers:—
- 710 Tailors, Dress Makers and Garment Makers
- 711 Hat and Head-gear Makers
- 712 Furriers
- 713 Upholsterers and Related Workers
- 714 Pattern Makers, Markers and Cutters, Textile Products, Leather Garments and Gloves
- 715 Sewers, Embrioderers and Darners, Textile and Fur Products
- 719 Tailors, Cutters, Furriers and Related Workers, n.e.c.

72 Leather Cutters, Lasters and Sewers (except Gloves and Garments) and Related Workers:—
- 720 Shoe Makes and Shoes Repairers
- 721 Cutters, Lasters, Sewers, Footwear and Related Workers
- 722 Harness and Saddle Makers
- 729 Leather Cutters, Lasters and Sewers (except Gloves and Garments) and Related Workers, n.e.c.

73 Furnacemen, Rollers, Drawers, Moulders and Related Metal Making and Treating Workers:—
- 730 Furnacemen, Metal
- 731 Annealers, Temperers and Related Heat Treaters
- 732 Rolling Mill Operators, Metal
- 733 Blacksmiths, Hammersmiths and Forgemen
- 734 Moulders and Coremakers
- 735 Metal Drawers and Extruders
- 739 Furnacemen, Rollers, Drawers, Moulders and Related Metal-Making and Treating Workers n.e.c.

74 Precision Instrument Makers, Watch Makers, Jewellers and Related Workers:—
- 740 Precision Instrument Makers, Watch and Clock Makers and Repairmen
- 741 Jewellers, Goldsmiths and Silversmiths
- 742 Jewellery Engravers

75 Tool-Makers, Machinists, Plumbers, Welders, Platers and Related Workers:—
- 750 Fitter-Machinists, Tool-makers and Machine Tool Setters
- 751 Machine Tool Operators
- 752 Fitter-Assemblers and Machine Erectors (Except Electrical and Precision Instrument Fitter-Assemblers)
- 753 Mechanics-Repairmen (Except Electrical and Precision Instrument Repairmen)
- 754 Sheet Metal Workers
- 755 Plumbers and Pipe Fitters
- 756 Welders and Flame Cutters
- 757 Metal Plate and Structural Metal Workers
- 758 Electro-Platers, Dip-Platers and Related Workers
- 759 Tool-Makers, Machinists, Plumbers, Welders, Platers and Delated Workers, n.e.c. (including Metal-engravers other than printing)

76 Electricians and Related Electrical and Electronics Workers:—
- 760 Electricians, Electrical Repairmen and Related Electrical Workers
- 761 Electrical and Electronics Fitters
- 762 Mechanics-Repairmen, Radio and Television
- 763 Installers and Repairmen, Telephone and Telegraph
- 764 Linemen and Cable Jointers
- 769 Electricians and Related Electrical and Electronics Workers, n.e.c.

77 Carpenters, Joiners, Cabinet Makers, Coopers and Related Workers:—
- 770 Carpenters, Joiners, Pattern Makers (Wood)
- 771 Shipwrights and Body Builders
- 772 Sawyers and Wood Working Machinists
- 773 Coach and Body Builders
- 774 Cart Builders and Wheel Wrights
- 775 Cabinet Makers
- 779 Carpenters, Joiners, Cabinet Makers, Coopers. and Related Workers, n.e.c.

78 Painters and Paper Hangers:—
- 780 Painters and Paper Hangers

79 Bricklayers, Plasterers and Construction Workers n.e.c.:—
- 790 Stone Cutters, Stone Carvers and Stone Dressers
- 791 Bricklayers, Plasterers, Masons
- 792 Glaziers

793 Cement Finishers and Terrazzo and Mosaic Workers
794 Hut Builders and Thatchers
795 Well Diggers
799 Bricklayers, Plasterers and Construction Workers, n.e.c.

80 Compositors, Printers, Engravers, Book-Binders and Related Workers:—
800 Type-setting Machine Operators
801 Compositors
802 Proof-Readers and Copy Holders
803 Printers (Paper)
804 Printers (Textile)
805 Photo-Litho Operators, Photo-lithographers
806 Engravers, Etchers & Block Makers (Printing)
807 Stereotypers
808 Book Binders
809 Compositors, Printers, Engravers, Book-Binders and Related Workers, n.e.c.

81 Potters, Kilnmen, Glass and Clay Formers and Related Workers:—
810 Furnacemen, Kilnmen and Ovenmen
811 Potters, and Related Clay Formers
812 Blowers and Benders, Glass
813 Moulders and Pressers, Glass
814 Grinders, Cutters, Decorators and Finishers
815 Pulverisors and Mixers, Cement, Clay and other Ceramics
819 Potters, Kilnmen, Glass and Clay Formers and Related Workers, n.e.c.

82 Millers, Bakers, Brewmasters and Related Food and Beverage Workers:—
820 Millers, Pounders, Huskers and Parchers, Grains and Related Food Workers
821 Crushers and Pressers, Oil Seeds
822 Dairy Workers (Non-Farm)
823 Khandsari, Sugar and Gur Makers
824 Bakers, Confectioners, Candy and Sweetmeat Makers
825 Makers of Aerated Water and Brewers
826 Food Canners, Preservers and Related Workers
827 Butchers
828 Coffee and Tea Blenders and Related Workers
829 Millers, Bakers, Brewmasters and Related Food and Beverage Workers, n.e.c.

83 Chemical and Related Process Workers:—
830 Batch and Continuous Still Operators
831 Cookers, Roasters and other Heat Treaters, Chemical and Related Processes
832 Crushers, Millers and Calenderers Chemical and Related Processes
833 Paper Pulp Preparers
834 Paper Makers
839 Chemical and Related Process Workers, n.e.c.

84 Tobacco Preparers and Products Makers:
840 Curers, Graders and Blenders, Tobacco
841 Cigarette Machine Operators
842 Cheroot, Cigar and Bidi Makers
843 Snuff and Zarda Makers
849 Tobacco Preparers and Product Makers, n.e.c.

85 Craftsmen and Production Process Workers n.e.c.
850 Basketry Weavers and Related Workers
851 Tyre Builders, Vulcanisers and Related Rubber Products Makers
852 Plastics Products Makers
853 Tanners, Fellmongers, Pelt Dressers and Related Workers
854 Photographic Dark Room Workers
855 Makers of Musical Instruments and Related Workers
856 Paper Products Makers
859 Craftsmen and Production Process Workers, n.e.c.

86 Testers, Packers, Sorters and Related Workers:—
860 Checkers, Testers, Sorters, Weighers and Counters
861 Packers, Labellers and Related Workers

87 Stationary Engine and Excavating and Lifting Equipment Operators and Related Workers:—
870 Operators, Stationary Engines and Related Equipment

871 Boilermen and Firemen
872 Crane and Hoist Operators
873 Riggers and Cable Splicers
874 Operators of Earth-moving and Other Construction Machinery, n.e.c.
875 Materials-handling Equipment Operators
876 Oilers and Greasers, Stationary Engines, Motor Vehicles and Related Equipment
879 Stationary Engine, and Excavating and Lifting Equipment Operators and Related Workers, n.e.c.

89 Labourers, n.e.c.:—
890 Loaders and Unloaders
899 Labourers, n.e.c.

9 *Service, Sports and Recreation Workers.*

90 Fire Fighters, Policemen, Guards and Related Workers:—
900 Fire Fighters and Related Workers
901 Police Constables, Investigators and Related Workers
902 Customs Examiners, Patrollers and Related Workers
903 Watchmen and Chowkidars
909 Fire Fighters, Policemen, Guards, and Related Workers, n.e.c.

91 House Keepers, Cooks, Maids and Related Workers:—
910 House Keepers, Matrons, Stewards (Domestic and Institutional)
911 Cooks, Cook-Bearers (Domestic and Institutional)
912 Butlers, Bearers, Waiters, Maids and other Servants (Domestic)
913 Ayas, Nurse-maids
919 House-Keepers, Cooks, Maids, and Related Workers, n.e.c.

92 Waiters, Bartenders and Related Workers
920 Waiters, Bartenders and Related Workers (Institutional)

93 Building Care-Takers, Cleaners and Related Workers:—
930 Building Care-Takers
931 Cleaners, Sweepers and Watermen

94 Barbers, Hairdressers, Beauticians and Related Workers:—
940 Barbers, Hairdressers, Beauticians and Related Workers

95 Launderers, Dry Cleaners and Pressers:—
950 Laundrymen, Washermen and Dhobies
951 Dry-cleaners and Pressers

96 Athletes Sportsmen and Related Workers:
960 Athletes, Sportsmen and Related Workers

97 Photographers and Related Camera Operators:—
970 Movie Camera Operators
979 Other Photographers

99 Service, Sports and Recreation Workers, n.e.c.:—
990 Embalmers and Undertakers
999 Service, Sport and Recreation Workers, n.e.c.

X *Workers not Classifiable by occupation*

X0 Workers without occupations:—
X00 Workers without occupations: Matriculates and above
X08 Workers without occupations: Literates
X09 Workers without occupations: Others

X8 Workers Reporting Occupation Unidentifiable or Unclassifiable:—
X80 Workers reporting occupations unidentifiable or unclassifiable

X9 Workers not Reporting Occupation:—
X90 Workers not Reporting occupation.

SELECTED STATISTICS OF INDIA, MADHYA PRADESH, DIVISIONS,

Note:—Under Column 3, (a) represents area figure furnished by the Surveyor General of

Union/State/Division/ District/Town	Total Rural Urban		Area in Sq. Miles	Popula-tion per Sq. Mile	No. of inhabited villages	No. of Towns	No. of occupied residential houses	No. of households
1	2		3	4	5	6	7	8
INDIA ...	**T**	(a)	**1,232,561**	...	...	...	...	...
		(b)	**1,228,402**	**358**	**567,351**	**2,700**	**78,855,586**	**84,511,887**
	R		**1,213,535**	**297**	**567,351**	...	**65,070,272**	**68,948,516**
	U		**14,867**	**5,305**	...	**2,700**	**13,785,314**	**15,563,371**
MADHYA PRADESH ...	**T**	(a)	**171,217**	...	...	...	...	...
		(b)	**169,042**	**192**	**70,414**	**219**	**6,230,854**	**6,615,580**
	R		**168,322**	**165**	**70,414**	...	**5,376,498**	**5,628,373**
	U		**720**	**6,428**	...	**219**	**854,356**	**987,207**
Gwalior Division ...	**T**	(a)	**17,253**	...	...	...	...	...
		(b)	**17,215.5**	**200**	**6,594**	**24**	**595,496**	**651,261**
	R		**17,155.7**	**166**	**6,594**	...	**506,706**	**534,736**
	U		**59.8**	**9,739**	...	**24**	**88,790**	**116,525**
1 Morena ...	T	(a)	4,489	...	...	...	...	...
		(b)	4,511.5	174	1,290	6	134,708	142,804
	R		4,507.2	159	1,290	...	121,645	129,293
	U		4.3	15,611	...	6	13,063	13,511
2 Bhind ...	T	(a)	1,723					
	R	(b)	1,720.1	373	898	4	134,708	113,916
	U		1,717.0	346	898	...	95,831	104,439
			3.1	15,128	...	4	8,593	9,477
3 Gwalior ...	T	(a)	2,002					
		(b)	2,015.0	326	760	4	95,868	124,830
	R		1,988.2	168	760	...	55,457	60,484
	U		26.8	12,124	...	4	40,411	64,346
4 Datia ...	T	(a)	782					
		(b)	785.7	255	416	1	38,112	39,249
	R		783.7	218	416	...	32,755	33,137
	U		2.0	14,715	...	1	5,357	6,112
5 Shivpuri ...	T	(a)	3,986					
		(b)	3,943.1	142	1,308	3	108,766	110,897
	R		3,939.9	132	1,308	...	101,503	102,881
	U		3.2	12,266	...	3	7,263	8,016
6 Guna ...	T	(a)	4,271					
		(b)	4,240.1	141	1,922	6	113,618	119,565
	R		4,219.7	123	1,922	...	99,515	104,502
	U		20.4	3,665	...	6	14,103	15,063
Rewa Division ...	**T**	(a)	**22,845**					
		(b)	**22,677.8**	**187**	**10,638**	**18**	**815,913**	**884,909**
	R		**22,601.5**	**176**	**10,638**	...	**761,397**	**825,457**
	U		**76.3**	**3,445**	...	**18**	**54,516**	**59,452**
7 Tikamgarh ...	T	(a)	1,944					
		(b)	1,960.9	232	872	1	88,630	93,830
	R		1,958.7	222	872	...	84,563	89,549
	U		2.2	9,389	...	1	4,067	4,281
8 Chhatarpur ...	T	(a)	3,381					
		(b)	3,330.3	176	1,076	5	115,636	126,377
	R		3,295.7	161	1,076	...	104,417	114,110
	U		34.6	1,630	...	5	11,219	12,267
9 Panna ...	T	(a)	2,716					
		(b)	2,785.0	119	934	1	65,378	72,882
	R		2,784.5	113	934	...	62,173	69,201
	U		0.5	31,579	...	1	3,205	3,681

DISTRICTS AND IMPORTANT TOWNS OF MADHYA PRADESH—*Contd.*

India, while (b) represents the area figure furnished by State Survey Department

Population			Females per 1000 males	Literate & Educated Persons	Literacy percentage 1961	Percentage decade variation 1951-1961	T R U
Persons	Males	Females					
9	10	11	12	13	14	15	2
439,234,771	**226,293,201**	**212,941,570**	**941**	**105,333,281**	**24·00**	**+21·50**	**T (b)**
360,298,168	**183,504,095**	**176,794,073**	**963**	**68,304,933**	**18·96**	...	**R**
78,936,603	**42,789,106**	**36,147,497**	**845**	**37,028,348**	**46·91**	...	**U**
32,372,408	**16,578,204**	**15,794,204**	**953**	**5,544,862**	**17·13**	**+24·17**	**T**
27,745,174	**14,085,038**	**13,660,136**	**970**	**3,530,896**	**12·73**	**+20·95**	**R**
4,627,234	**2,493,166**	**2,134,068**	**856**	**2,013,966**	**43·52**	**+47·70**	**U**
3,436,639	**1,841,668**	**1,594,971**	**866**	**588,172**	**17·11**	**+22·12**	**T**
2,854,229	**1,526,730**	**1,327,499**	**870**	**355,363**	**12·45**	**+19·55**	**R**
582,410	**314,938**	**267,472**	**849**	**232,809**	**39·97**	**+36·52**	**U**
783,348	426,061	357,287	839	116,616	14·89	+23·64	T1
716,221	388,901	327,320	842	89,701	12·52	+20·36	R
67,127	37,160	29,967	806	26,915	40·10	+74·30	U
641,169	346,797	294,372	849	111,617	17·41	+21·44	T2
593,516	320,175	273,341	854	94,551	15·93	+17·78	R
47,653	26,622	21,031	790	17,066	35·81	+98·06	U
657,876	353,913	304,063	859	183,336	27·87	+24·06	T3
333,428	178,648	154,780	866	47,699	14·31	+18·09	R
324,448	175,165	149,283	852	135,637	41·81	+30·85	U
200,467	105,640	94,827	898	29,836	14·88	+22·00	T4
171,037	90,264	80,773	895	20,115	11·76	+35·11	R
29,430	15,376	14,054	914	9,721	33·03	—21·99	U
557,954	295,543	262,411	888	64,522	11·56	+17·19	T5
519,072	274,718	244,354	889	49,862	9·61	+14·28	R
38,882	20,825	18,057	867	14,660	37·70	+77·65	U
595,825	313,814	282,011	899	82,245	13·80	+23·64	T6
520,955	274,024	246,931	901	53,435	10·26	+22·45	R
74,870	39,790	35,080	882	28,810	38·48	+32·62	U
4,251,042	**2,180,496**	**2,070,546**	**950**	**499,783**	**11·76**	**+24·65**	**T**
3,988,217	**2,037,582**	**1,950,635**	**957**	**401,185**	**10·06**	**+26·92**	**R**
262,825	**142,914**	**119,911**	**839**	**98,598**	**37·51**	**—2·00**	**U**
455,662	239,035	216,627	906	44,067	9·67	+24·44	T7
435,193	228,339	206,854	906	36,698	8·43	+25·81	R
20,469	10,696	9,773	914	7,369	36·00	+1·12	U
587,373	310,653	276,720	891	65,932	11·22	+22·08	T8
531,054	280,559	250,495	893	47,072	8·86	+22·93	R
56,319	30,094	26,225	871	18,860	33·49	+14·59	U
331,257	170,942	160,315	938	36,034	10·88	+27·57	T9
314,520	162,132	152,388	940	29,214	9·29	+32·39	R
16,737	8,810	7,927	900	6,820	0·75	—24·26	U

SELECTED STATISTICS OF INDIA, MADHYA PRADESH, DIVISIONS,

Note: — Under Column 3, (a) represents area figure furnished by the Surveyor General of

Union/State/Division/ District/Town	Total Rural Urban		Area in Sq. Miles	Popula-tion per Sq. Mile	No. of inhabited villages	No. of Towns	No. of occupied residential houses	No. of households
1	2		3	4	5	6	7	8
10 Satna ...	T	(a)	2,823					
		(b)	2,866·3	242	1,753	4	137,450	147,088
	R		2,857·2	221	1,753	...	123,670	132,231
	U		9·1	6,965	...	4	13,780	14,857
11 Rewa ...	T	(a)	2,509					
		(b)	2,427·6	318	2,296	1	142,452	156,911
	R		2,422·9	301	2,296	...	134,316	147,175
	U		4.7	9,143	...	1	8,136	9,736
12 Shahdol ...	T	(a)	5,412					
		(b)	5,354·4	155	1,974	5	164,854	176,452
	R		5,330·6	145	1,974	...	151,876	163,077
	U		23·8	2,427	...	5	12,978	13,375
13 Sidhi ...	T	(a)	4,060					
		(b)	3,953·3	147	1,733	1	101,513	111,369
	R		3,951·9	146	1,733	...	100,382	110,114
	U		1·4	3,692	...	1	1,131	1,255
Indore Division ...	**T**	**(a)**	**27,341**					
		(b)	**25,525.6**	**232**	**11,003**	**62**	**1,062,218**	**1,133,830**
	R		**25,412.4**	**177**	**11,003**	...	**832,700**	**847,060**
	U		**113.2**	**12,604**	...	**62**	**229,518**	**286,770**
14 Mandsaur ...	T	(a)	3,966					
		(b)	3,654·3	206	1,576	12	146,902	150,173
	R		3,641·8	163	1,576	...	115,576	116,945
	U		12·5	12,762	...	12	31,326	33,228
15 Ratlam ...	T	(a)	1,727					
		(b)	1,878·0	257	1,038	5	91,103	92,776
	R		1,869·2	185	1,038	...	63,858	64,932
	U		8·8	15,676	...	5	27,245	27,844
16 Ujjain ...	T	(a)	2,360					
		(b)	2,343·6	282	1,111	6	118,755	133,443
	R		2,332·1	192	1,111	...	86,159	88,049
	U		11·5	18,654	...	6	32,596	45,394
17 Jhabua ...	T	(a)	2,615					
		(b)	2,622·7	196	1,331	6	88,284	89,627
	R		2,621·4	193	1,331	...	81,009	82,284
	U		1·3	26,862	...	6	7,275	7,343
18 Dhar ...	T	(a)	3,150					
		(b)	3,183·5	202	1,471	6	116,351	119,339
	R		3,163·3	182	1,471	...	103,455	106,131
	U		20·2	3,300	...	6	12,896	13,208
19 Indore ...	T	(a)	1,479					
		(b)	1,369·4	550	640	4	108,369	146,097
	R		1,343·2	224	640	...	54,704	55,347
	U		26·2	17,288	...	4	53,665	90,750
20 Dewas ...	T	(a)	2,706					
		(b)	2,596·9	172	1,039	7	88,486	89,260
	R		2,589·1	147	1,039	...	75,006	75,594
	U		7·8	8,638	...	7	13,480	13,666
21 West Nimar ...	T	(a)	5,206					
		(b)	3,751·4	264	1,715	13	171,482	177,463
	R		3,739·9	228	1,715	...	147,166	150,647
	U		11·5	12,007	...	13	24,316	26,816
22 East Nimar ...	T	(a)	4,132					
		(b)	4,125·8	166	1,082	3	132,486	135,652
	R		4,112·4	129	1,082	...	105,767	107,131
	U		13·4	11,469	...	3	26,719	28,521

DISTRICTS AND IMPORTANT TOWNS OF MADHYA PRADESH—*Contd.*

India, while (b) represents area figure furnished by State Survey Department.

Population			Females per 1000 males	Literate & Educated Persons	Literacy percentage 1961	Percentage decade variation 1951-1961	T R U
Persons	Males	Females					
9	10	11	12	13	14	15	2
694,370	353,430	340,940	965	108,237	15·59	+25·22	T 10
630,916	318,866	312,050	979	83,585	13·25	+27·93	R
63,454	34,564	28,890	836	24,652	38·85	+3·40	U
772,602	388,887	383,715	987	114,998	14·88	+21·90	T 11
729,537	364,483	365,054	1,002	95,639	13·11	+27·31	R
43,065	24,404	18,661	765	19,359	44·95	−29·14	U
829,649	424,042	405,607	957	85,423	10·30	+27·49	T 12
771,889	392,624	379,265	966	66,036	8·56	+29·47	R
57,760	31,418	26,342	838	19,387	33·56	+5·87	U
580,129	293,507	286,622	977	45,092	7·77	+24·95	T 13
575,108	290,579	284,529	979	42,941	7·47	+23·87	R
5,021	2,928	2,093	715	2,151	42·84	...	U
5,931,593	**3,065,693**	**2,865,900**	**935**	**1,230,410**	**20·74**	**+27·65**	**T**
4,504,813	**2,306,212**	**2,198,601**	**953**	**586,067**	**13·01**	**+25·74**	**R**
1,426,780	**759,481**	**667,299**	**879**	**644,343**	**45·16**	**+34·08**	**U**
752,085	390,731	361,354	925	168,796	22·44	+23·98	T 14
592,554	305,891	286,663	937	100,829	17·02	+20·63	R
159,531	84,840	74,691	880	67,967	42·60	+38·24	U
483,521	249,047	234,474	941	103,431	21·39	+26·67	T 15
345,105	176,213	168,892	958	43,589	12·63	+28·09	R
138,416	72,834	65,582	900	59,842	43·23	+23·26	U
661,720	344,515	317,205	921	155,100	23·44	+21·79	T 16
447,018	229,589	217,429	947	60,335	13·50	+21·77	R
214,702	114,926	99,776	868	94,765	44·14	+21·83	U
514,384	262,695	251,689	958	31,116	6·05	+34·42	T 17
478,657	243,941	234,716	962	16,645	3·48	+27·66	R
35,727	18,754	16,973	905	14,471	40·50	+361·65	U
643,774	328,177	315,597	962	86,607	13·45	+27·74	T 18
577,285	293,192	284,093	969	60,826	10·54	+25·21	R
66,489	34,985	31,504	901	25,781	38·77	+54·96	U
753,594	400,470	353,124	882	288,115	38·23	+25·38	T 19
301,511	155,873	145,638	934	59,194	19·63	+25·38	R
452,083	244,597	207,486	848	228,921	50·64	+25·39	U
446,901	230,761	216,140	937	77,404	17·32	+29·42	T 20
379,521	195,434	184,087	942	51,805	13·65	+21·71	R
67,380	35,327	32,053	907	25,599	37·99	+101·20	U
990,464	505,919	484,545	958	151,802	15·33	+30·55	T 21
852,387	433,675	418,712	965	96,816	11·36	+28·14	R
138,077	72,244	65,833	911	54,986	39·82	+47·68	U
685,150	353,378	331,772	939	168,039	24·53	+30·88	T 22
530,775	272,404	258,371	948	96,028	18·09	+32·20	R
154,375	80,974	73,401	906	72,011	46·65	+26·53	U

SELECTED STATISTICS OF INDIA, MADHYA PRADESH, DIVISIONS,

Note:—Under Column 3, (a) represents area figure furnished by the Surveyor General of

Union/State/Division/ District/Town	Total Rural Urban		Area in Sq. Miles	Popula-tion per Sq. Mile	No. of Inhabited villages	No. of Towns	No. of occupied residential houses	No. of households
1	2		3	4	5	6	7	8
Bhopal Division ...	**T**	**(a)**	**22,233**					
		(b)	**22,202·5**	**175**	**9,868**	**37**	**756,058**	**803,011**
	R		**22,087·0**	**147**	**9,868**	**...**	**636,711**	**669,724**
	U		**115·5**	**5,422**	**...**	**37**	**119,347**	**133,287**
23 Shajapur ...	T	(a)	2,388					
		(b)	2,384·9	221	1,064	5	103,299	106,880
	R		2,378·5	199	1,064	...	93,788	96,367
	U		6·4	8,325	...	5	9,511	10,513
24 Rajgarh ...	T	(a)	2,383					
		(b)	2,365·7	218	1,673	5	93,751	104,622
	R		2,351·0	199	1,673	...	84,384	94,565
	U		14·7	3,330	...	5	9,367	10,057
25 Vidisha ...	T	(a)	2,839					
		(b)	2,819·5	174	1,498	4	96,016	99,295
	R		2,816·4	151	1,498	...	83,894	85,771
	U		3·1	20,803	...	4	12,122	13,524
26 Sehore ...	T	(a)	3,600					
		(b)	3,607·2	209	1,557	7	146,299	159,644
	R		3,569·0	135	1,557	...	96,410	100,631
	U		38·2	7,117	...	7	49,889	59,013
27 Raisen ...	T	(a)	3,272					
		(b)	3,277·7	126	1,401	3	82,591	88,452
	R		3,272·8	119	1,401	...	78,757	83,846
	U		4·9	4,430	...	3	3,834	4,606
28 Hoshangabad ...	T	(a)	3,867					
		(b)	3,856·3	160	1,399	9	125,776	132,194
	R		3,818·4	131	1,399	...	100,829	106,637
	U		37·9	3,144	...	9	24,947	25,557
29 Betul ...	T	(a)	3,884					
		(b)	3,891·2	114	1,276	4	108,326	111,924
	R		3,880·9	132	1,276	...	98,649	101,907
	U		10·3	4,576	...	4	9,677	10,017
Jabalpur Division ...	**T**	**(a)**	**29,326**					
		(b)	**29,227·4**	**196**	**13,108**	**40**	**1,173,460**	**1,216,395**
	R		**29,050·1**	**164**	**13,108**	**...**	**981,670**	**1,012,041**
	U		**177·3**	**5,450**	**...**	**40**	**191,790**	**204·354**
30 Sagar ...	T	(a)	3,961					
		(b)	3,960·5	201	1,846	8	163,374	167,087
	R		3,932·3	157	1,846	...	130,071	131,538
	U		28·2	6,406	...	8	33,303	35,549
31 Damoh ...	T	(a)	2,827					
		(b)	2,808·7	156	1,144	2	94,332	97,993
	R		2,800·4	137	1,144	...	83,785	86,795
	U		8·3	6,744	...	2	10,547	11,198
32 Jabalpur ...	T	(a)	3,918					
		(b)	3,908·2	326	2,267	11	273,039	282,377
	R		3,818·7	210	2,267	...	175,604	180,255
	U		89·5	5,280	...	11	97,435	102,122
33 Narsimhapur ...	T	(a)	1,979					
		(b)	1,981·4	208	993	4	81,933	88,138
	R		1,962·1	185	993	...	72,786	77,762
	U		19·3	2,537	...	4	9,147	10,376
34 Mandla ...	T	(a)	5,127					
		(b)	5,120·0	134	2,088	2	136,018	139,484
	R		5,116·1	127	2,088	...	129,229	132,118
	U		3·9	8,370	...	2	6,789	7,366

DISTRICTS AND IMPORTANT TOWNS OF MADHYA PRADESH—*Contd.*

India, while (b) represents the area figure furnished by State Survey Department.

Population			Females per 1000 males	Literate & Educated Persons	Literacy percentage 1961	Percentage decade variation 1951-1961	T R U
Persons	Males	Females					
9	10	11	12	13	14	15	2
3,877,034	**2,020,592**	**1,856,442**	**919**	**643,415**	**16·60**	**+27·38**	**T**
3,250,765	**1,679,841**	**1,570,924**	**935**	**382,200**	**11·76**	**+22·26**	**R**
626,269	**340,751**	**285,518**	**838**	**261,215**	**41·71**	**+62·71**	**U**
526,135	270,777	255,358	943	74,325	14·13	+21·45	T 23
473,105	242,844	230,261	948	53,243	11·25	+18·74	R
53,030	27,933	25,097	898	21,082	39·75	+52·53	U
516,871	269,666	247,205	917	51,616	9·99	+20·90	T 24
467,852	243,937	223,915	918	34,825	7·44	+21·09	R
49,019	25,729	23,290	905	16,791	34·25	+19·12	U
489,213	258,840	230,373	890	66,102	13·51	+26·71	T 25
424,933	224,290	200,643	895	41,478	9·76	+23·92	R
64,280	34,550	29,730	860	24,624	38·31	+48·92	U
754,684	404,785	349,899	864	162,083	21·48	+44·82	T 26
482,892	252,692	230,200	911	48,738	10·09	+23·29	R
271,792	152,093	119,699	787	113,345	41·70	+109·97	U
411,426	215,709	195,717	907	54,967	13·36	+30·46	T 27
389,583	203,930	185,658	910	47,725	12·25	+26·19	R
21,838	11,779	10,059	854	7,242	33·16	+230·03	U
618,293	319,760	298,533	934	141,594	22·90	+21·52	T 28
499,070	256,040	243,030	949	85,932	17·22	+20·90	R
119,223	63,720	55,503	871	55,662	46·69	+24·19	U
560,412	281,055	279,357	994	92,728	16·55	+24·08	T 29
513,325	256,108	257,217	1,004	70,259	13·69	+22·83	R
47,087	24,947	22,140	887	22,469	47·72	+39·50	U
5,721,602	**2,911,657**	**2,809,945**	**965**	**1,177,649**	**20·58**	**+21·74**	**T**
4,755,366	**2,391,761**	**2,363,605**	**988**	**738,988**	**15·54**	**+16·70**	**R**
966,236	**519,896**	**446,340**	**859**	**438,661**	**45·40**	**+54·57**	**U**
796,547	414,834	381,713	920	163,412	20·52	+25·21	T 30
615,843	318,273	297,570	935	88,389	14·35	+20·10	R
180,704	96,561	84,143	871	75,023	41·52	+46·40	U
438,343	223,067	215,276	965	80,874	18·45	+22·63	T 31
382,570	193,806	188,764	974	56,166	14·68	+21·90	R
55,773	29,261	26,512	906	24,708	44·30	+27·83	U
1,273,825	662,045	611,780	924	363,656	28·55	+21·83	T 32
801,179	403,056	398,123	988	135,123	16·87	+7·28	R
472,646	258,989	213,657	825	228,533	48·35	+58·18	U
412,406	211,238	201,168	952	88,864	21·55	+21·61	**T 33**
363,410	185,321	178,089	961	66,578	18·32	+20·34	**R**
48,996	25,917	23,079	890	22,286	45·49	+31·94	**U**
684,503	341,294	343,209	1,006	97,122	14·19	+25·00	**T 34**
651,359	324,111	327,248	1,010	81,222	12·47	+22·12	**R**
33,144	17,183	15,961	929	15,900	47·97	+132·70	**U**

SELECTED STATISTICS OF INDIA, MADHYA PRADESH, DIVISIONS,

Note:—Under Column 3, (a) represents area figure furnished by the Surveyor General of

Union/State/Division/ District/Town	Total Rural Urban		Area in Sq. Miles	Population per Sq. Mile	No. of inhabited villages	No. of Towns	No. of occupied residential houses	No. of households
1	2		3	4	5	6	7	8
35 Chhindwara ...	T	(a)	4,565					
		(b)	4,573·7	172	1,896	8	158,486	164,978
	R		4,561·2	151	1,896	...	139,400	144,097
	U		12·5	7,890	...	8	19,086	20,881
36 Seoni ...	T	(a)	3,376					
		(b)	3,360·7	156	1,589	1	103,817	109,118
	R		3,357·4	147	1,589	...	98,070	102,679
	U		3·3	9,258	...	1	5,747	6,439
37 Balaghat ...	T	(a)	3,573					
		(b)	3,514·2	230	1,285	4	162,461	167,220
	R		3,501·9	217	1,285	...	152,725	156,797
	U		12·3	3,759	...	4	9,736	10,423
Bilaspur Division ...	**T**	**(a)**	**21,305**					
		(b)	**21,351·8**	**192**	**8,111**	**20**	**807,892**	**860,358**
	R		**21,286·7**	**180**	**8,111**	...	**748,800**	**797,619**
	U		**65·1**	**4,180**	...	**20**	**59,092**	**62,739**
38 Surguja ...	T	(a)	8,626					
		(b)	8,565·5	121	2,397	6	202,183	210,888
	R		8,558·8	116	2,397	...	191,684	200,008
	U		6·7	6,507	...	6	10,499	10,880
39 Bilaspur ...	T	(a)	7,615					
		(b)	7,777·9	260	3,529	10	402,339	437,734
	R		7,731·2	240	3,529	...	366,339	399,468
	U		46·7	3,611	...	10	36,000	38,266
40 Raigarh ...	T	(a)	5,064					
		(b)	5,008·4	208	2,185	4	203,370	211,736
	R		4,996·7	196	2,185	...	190,777	198,143
	U		11·7	5,114	...	4	12,593	13,593
Raipur Division ...	**T**	**(a)**	**30,914**					
		(b)	**30,841·6**	**164**	**11,092**	**18**	**1,019,817**	**1,065,816**
	R		**30,729·0**	**149**	**11,092**	...	**908,514**	**941,736**
	U		**112·6**	**4,357**	...	**18**	**111,303**	**124,080**
41 Durg ...	T	(a)	7,576					
		(b)	7,500·3	251	4,041	8	393,485	415,715
	R		7,429·0	222	4,041	...	331,623	348,411
	U		71·3	3,304	...	8	61,862	67,304
42 Raipur ...	T	(a)	8,214					
		(b)	8,213·6	244	3,811	8	417,662	438,415
	R		8,177·2	217	3,811	...	374,146	387,779
	U		36·4	6,259	...	8	43,516	50,636
43 Bastar ...	T	(a)	15,124					
		(b)	15,127·7	77	3,240	2	208,670	211,686
	R		15,122·8	75	3,240	...	202,745	205,546
	U		4·9	5,501	...	2	5,925	6,140
								CLASS I TOWNS
1 Indore (Municipal Corporation)	U		21·56	18,318	...	1	42,916	79,942
2 Jabalpur (Town-Group)	U		66·89	5,487	...	3	73,304	76,923
(a) Jabalpur Corporation	U		52·00	5,680	...	1	59,606	63,055
(b) Jabalpur Cantonment	U		7·20	5,696	...	1	6,714	6,847
(c) Khamaria Ordnance Factory	U		7·69	3,982	...	1	6,984	7,021

DISTRICTS AND IMPORTANT TOWNS OF MADHYA PRADESH—*Contd.*

India, while (b) represents the area figure furnished by State Survey Department.

Population			Females per 1000 males	Literate & Educated Persons	Literacy percentage 1961	Percentage decade variation 1951-61	T R U
Persons	Males	Females					
9	10	11	12	13	14	15	2
785,535	396,672	388,863	980	127,919	16·28	+21·52	T 35
687,146	344,727	342,419	993	89,969	13·09	+14·91	R
98,389	51,945	46,444	894	37,950	38·57	+103·05	U
523,741	261,060	262,681	1,006	89,313	17·05	+20·66	T 36
493,467	245,345	248,122	1,011	75,087	15·22	+20·64	R
30,274	15,715	14,559	926	14,226	46·99	+20·98	U
806,702	401,447	405,255	1,009	166,489	20·64	+16·34	T 37
760,392	377,122	383,270	1,016	146,454	19·26	+15·39	R
46,310	24,325	21,985	904	20,035	43·26	+34·71	U
4,099,757	**2,046,862**	**2,052,895**	**1,003**	**618,052**	**15·08**	**+19·83**	**T**
3,827,644	**1,902,544**	**1,925,100**	**1,012**	**498,540**	**13·02**	**+16·69**	**R**
272,113	**141,318**	**127,795**	**886**	**119,512**	**43·92**	**+92·99**	**U**
1,036,738	530,166	506,572	955	94,866	9·15	+26·12	T 38
992,949	505,933	487,016	963	77,595	7·81	+24·00	R
43,789	24,233	19,556	807	17,271	39·44	+105·91	U
2,021,793	998,738	1,023,055	1,024	368,528	18·23	+15·79	T 39
1,853,356	910,157	943,199	1,036	291,050	15·70	+10·59	R
168,437	88,581	79,856	902	77,478	46·00	+140·15	U
1,041,226	517,958	523,268	1,010	154,658	14·85	+22·06	T 40
981,339	486,454	494,885	1,017	129,895	13·24	+22·14	R
59,887	31,504	28,383	901	24,763	41·35	+20·75	U
5,054,741	**2,511,236**	**2,543,505**	**1,013**	**787,381**	**15·58**	**+25·26**	**T**
4,564,140	**2,240,368**	**2,323,772**	**1,037**	**568,553**	**12·46**	**+19·72**	**R**
490,601	**270,868**	**219,733**	**811**	**218,828**	**44·60**	**+199·97**	**U**
1,885,236	946,154	939,082	993	336,479	17·85	+27·23	T 41
1,649,682	808,081	841,601	1,041	232,361	14·09	+17·55	R
235,554	138,073	97,481	706	104,118	44·20	+200·53	U
2,002,004	982,679	1,019,325	1,037	370,254	18·49	+22·07	T 42
1,773,856	864,016	909,840	1,053	268,520	15·14	+17·16	R
228,148	118,663	109,485	923	101,734	44·59	+81·17	U
1,167,501	582,403	585,098	1,005	80,648	6·91	+27·77	T 43
1,140,602	568,271	572,331	1,007	67,672	5·93	+27·44	R
26,899	14,132	12,767	903	12,976	48·24	+43·71	U
AND TOWN GROUPS							
394,941	213,346	181,595	851	200,140	50·68	+27·05	U
367,014	202,874	164,140	809	185,404	50·52	+42·81	U
295,375	159,998	135,377	846	143,973	48·74	+45·03	U
41,014	25,995	15,019	578	24,606	59·99	+19·84	U
30,625	16,881	13,744	814	16,825	54·94	+60·22	U

SELECTED STATISTICS OF INDIA, MADHYA PRADESH, DIVISIONS,

Note:—Under Column 3, (a) represents area figure furnished by the Surveyor General of

Union/State/Division/ District/Town	Total Rural Urban	Area in Sq. Miles	Population per Sq. Mile	No. of inhabited villages	No. of Towns	No. of occupied residential houses	No. of households
1	2	3	4	5	6	7	8
3 Gwalior (Municipal Corporation)	U	24·11	12,467	...	1	37,143	59,355
4 Bhopal Town—Group	U	36·57	6,096	...	3	42,289	49,228
(a) Bhopal Municipality	U	27·49	6,743	...	1	33,117	39,947
(b) Govindpura Industrial Township (Heavy-Electricals Ltd.)	U	7·07	2,935	...	1	5,867	5,912
(c) Bairagarh (Town-Area)	U	2·01	8,372	...	1	3,305	3,369
5 Ujjain (Municipality)	U	6·75	21,357	...	1	18,334	30,970
6 Raipur (Municipality)	U	9·72	14,382	...	1	25,785	30,823
7 Durg Town-Group	U	47·90	2,781	...	2	37,919	41,452
(a) Bhilai Nagar Industrial Township	U	40·14	2,145	...	1	27,224	30,225
(b) Durg Municipality	U	7·76	6,071	...	1	10,695	11,227
8 Sagar Town—Group	U	19·33	5,415	...	2	18,082	20,094
(a) Sagar Municipality	U	13·03	6,561	...	1	14,659	16,666
(b) Sagar Cantonment	U	6·30	3,045	...	1	3,423	3,428
							CLASS II TOWNS
1 Ratlam Municipality	U	5·00	17,494	...	1	17,965	18,122
2 Bilaspur Municipality	U	12·49	6,942	...	1	18,286	19,188
3 Burhanpur Municipality	U	4·39	18,699	...	1	13,524	14,150
4 Khandwa Municipality	U	8·71	7,291	...	1	11,231	12,340
5 Murwara Town—Group	U	13·04	4,637	...	3	13,740	14,402
(a) Murwara-Municipality	U	8·48	5,444	...	1	10,987	11,159
(b) Tikuri Factory Township	U	0·88	8,284	...	1	1,005	1,469
(c) Ordnance Factory Area Katni	U	3·68	1,906	...	1	1,748	1,774

DISTRICTS AND IMPORTANT TOWNS OF MADHYA PRADESH—*Concld.*

India, while (b) represents area figure furnished by State Survey Department.

Population			Females per 1000 males	Literate & Educated Persons	Literacy percentage 1961	Percentage decade variation 1951-1961	T R U
Persons	Males	Females					
9	10	11	12	13	14	15	2
300,587	162,204	138,383	853	127,535	42·43	+24·43	U
222,948	125,875	97,073	771	97,194	43·59	+117·87	U
185,374	102,584	82,790	807	80,010	43·16	+81·15	U
20,747	14,419	6,328	439	8,946	43·12	...	U
16,827	8,872	7,955	897	8,238	48·96	...	U
144,161	77,005	67,156	872	67,666	46·94	+11·05	U
139,792	73,977	65,815	890	66,324	47·44	+55·66	U
133,230	83,566	49,664	594	65,861	49·43	+557·96	U
86,116	57,953	28,163	486	43,179	50·14	..	U
47,114	25,613	21,501	839	22,682	48·14	+132·67	U
104,676	56,303	48,373	859	46,734	44·65	+30·73	U
85,491	45,735	39,756	869	38,158	44·63	+28·67	U
19,185	10,568	8,617	815	8,576	44·70	+40·80	U
AND TOWN GROUPS							
87,472	46,391	41,081	886	41,855	47·85	+37·96	U
86,706	45,795	40,911	893	43,970	50·71	+121·76	U
82,090	42,410	39,680	936	36,093	43·97	+17·16	U
63,505	33,790	29,715	879	32,639	51·40	+22·27	U
60,472	32,085	28,387	885	26,591	43·97	+78·47	U
46,169	24,554	21,615	880	19,838	42·97	+36·26	U
7,290	3,702	3,588	969	3,647	50·03	...	U
7,013	3,829	3,184	832	3,106	44·29	...	U

REVISED AREA, POPULATION AND DENSITY

State/Division/District/ Tahsil	Area in Sq. miles (1962-63)	Population 1961	Density (Population per Sq. mile)
1	2	3	4
MADHYA PRADESH	**170,145**	**32,372,408**	**190**
GWALIOR DIVISION	**17,207**	**3,436,639**	**200**
1 MORENA DISTRICT	4,512	783,348	174
1 Ambah Tahsil	410	170,028	415
2 Morena Tahsil	412	155,914	378
3 Joura Tahsil	615	141,411	230
4 Sabalgarh Tahsil	501	123,051	246
5 Bijeypur Tahsil	1,117	66,849	60
6 Sheopur Tahsil	1,457	126,095	87
2 BHIND DISTRICT	1,719	641,169	373
1 Bhind Tahsil	530	230,969	436
2 Gohad Tahsil	397	117,471	296
3 Mehgaon Tahsil	374	131,992	353
4 Lahar Tahsil	418	160,737	385
3 GWALIOR DISTRICT	2,016	657,876	326
1 Gird Tahsil	1,039	424,729	409
2 Pichhore Tahsil	724	169,633	234
3 Bhander Tahsil	253	63,514	251
4 DATIA DISTRICT	786	200,467	255
1 Seondha Tahsil *	358	84,063	235
2 Datia Tahsil	428	116,404	272
5 SHIVPURI DISTRICT	3,934	557,954	142
1 Pohri Tahsil*	607	73,771	122
2 Shivpuri Tahsil	755	93,295	124
3 Karera Tahsil	760	133,708	176
4 Kolaras Tahsil	886	109,922	124
5 Pichhore Tahsil*	926	147,258	159
6 GUNA DISTRICT	4,240	595,825	141
1 Guna Tahsil	1,218	130,029	107
2 Ashoknagar Tahsil	918	151,466	165
3 Mungaoli Tahsil	886	126,329	143
4 Raghogarh Tahsil	757	104,545	138
5 Chachaura Tahsil	461	83,456	181
REWA DIVSION	**22,468**	**4,251,042**	**189**
7 TIKAMGARH DISTRICT	1,934	455,662	236
1 Niwari Tahsil*	509	124,673	245
2 Jatara Tahsil*	743	160,011	215
3 Tikamgarh Tahsil	682	170,978	251
8 CHHATARPUR DISTRICT	3,330	587,373	176
1 Laundi Tahsil*	679	127,333	188
2 Chhatarpur Tahsil	1,294	297,928	230
3 Bijawar Tahsil	1,357	162,112	119
9 PANNA DISTRICT	2,546	331,257	130
1 Ajaigarh Tahsil*	323	56,145	174
2 Panna Tahsil	1,070	143,741	134
3 Pawai Tahsil*	1,153	131,371	114
10 SATNA DISTRICT	2,866	694,370	242
1 Raghurajnagar Tahsil	1,247	307,361	246
2 Nagod Tahsil	701	135,886	194
3 Amarpatan Tahsil*	483	142,049	294
4 Maihar Tahsil	435	109,074	251
11 REWA DISTRICT	2,428	772,602	318
1 Teonthar Tahsil*	612	148,219	242
2 Sirmour Tahsil*	581	187,786	323
3 Mauganj Tahsil*	720	208,444	290
4 Huzur Tahsil	515	228,153	443
12 SHAHDOL DISTRICT	5,352	829,649	155
1 Beohari Tahsil*	1,015	139,837	138
2 Bandhogarh Tahsil	1,401	168,861	121
3 Sohagpur Tahsil	2,255	438,145	194
4 Pushparajgarh Tahsil*	681	82,806	122
13 SIDHI DISTRICT	4,012	580,129	145
1 Gopadbanas Tahsil	1,820	332,774	183
2 Deosar Tahsil*	1,456	141,593	97
3 Singrauli Tahsil*	736	105,762	144
INDORE DIVISION	**27,104**	**5,931,593**	**219**
14 MANDSAUR DISTRICT	3,650	752,085	206
1 Jawad Tahsil	606	86,240	142
2 Neemuch Tahsil	326	98,326	302
3 Manasa Tahsil	586	99,924	171
4 Bhanpura Tahsil	401	58,518	146
5 Malhargarh Tahsil	311	74,449	239
6 Garoth Tahsil	439	89,143	203
7 Mandsaur Tahsil	489	146,680	300
8 Sitamau Tahsil	492	98,805	201
15 RATLAM DISTRICT	1,878	483,521	257
1 Jaora Tahsil	525	142,068	271
2 Alot Tahsil	366	83,650	229
3 Sailana Tahsil	474	72,357	153
4 Ratlam Tahsil	513	185,446	361
16 UJJAIN DISTRICT	2,344	661,720	282
1 Khachrod Tahsil	495	126,438	255
2 Mahidpur Tahsil	437	88,561	203
3 Tarana Tahsil	402	95,501	238
4 Badnagar Tahsil	472	102,894	218
5 Ujjain Tahsil	538	248,326	462
17 JHABUA DISTRICT	2,623	514,384	196
1 Thandla Tahsil	404	89,747	222
2 Petlawad Tahsil	369	66,097	179
3 Jhabua Tahsil	557	129,775	233
4 Jobat Tahsil	424	98,502	232
5 Alirajpur Tahsil	869	130,263	150

REVISED AREA POPULATION AND DENSITY—*Contd.*

State/Division/District/ Tahsil	Area† in Sq. miles (1962-63)	Population 1961	Density (Population per Sq. mile)
1	2	3	4
18 DHAR DISTRICT	3,141	643,774	205
1 Badnawar Tahsil	411	76,389	186
2 Sardarpur Tahsil	456	84,900	186
3 Dhar Tahsil	752	141,949	189
4 Kukshi Tahsil	663	146,722	221
5 Manawar Tahsil	859	193,814	226
19 INDORE DISTRICT	1,479	753,594	510
1 Depalpur Tahsil	395	84,533	214
2 Sawer Tahsil	294	70,434	240
3 Indore Tahsil	394	480,164	1,219
4 Mhow Tahsil	396	118,463	299
20 DEWAS DISTRICT	2,683	446,901	167
1 Sonkatch Tahsil	507	111,668	220
2 Dewas Tahsil	517	121,648	235
3 Bagli Tahsil	690	83,512	121
4 Kannod Tahsil	544	72,231	133
5 Khategaon Tahsil	425	57,842	136
21 WEST NIMAR DISTRICT	5,178	990,464	191
1 Barwaha Tahsil	544	111,112	204
2 Maheshwar Tahsil	352	73,310	208
3 Barwani Tahsil	624	105,368	169
4 Rajpur Tahsil	511	142,013	278
5 Kasrawad Tahsil	391	82,367	211
6 Sendhwa Tahsil	1,009	159,010	158
7 Khargone Tahsil	977	208,331	213
8 Bhikangaon Tahsil	770	108,953	141
22 EAST NIMAR DISTRICT	4,128	685,150	166
1 Khandwa Tahsil	1,446	310,833	215
2 Harsud Tahsil *	1,421	136,073	96
3 Burhanpur Tahsil	1,261	238,244	189
BHOPAL DIVISION	**22,203**	**3,877,034**	**174**
23 SHAJAPUR DISTRICT	2,385	526,135	221
1 Susner Tahsil	491	96,461	196
2 Agar Tahsil	561	108,794	194
3 Shajapur Tahsil	698	171,916	246
4 Shujalpur Tahsil	635	148,964	235
24 RAJGARH DISTRICT	2,366	516,871	218
1 Khilchipur Tahsil	632	139,285	220
2 Rajgarh Tahsil	422	79,036	187
3 Biaora Tahsil	443	94,090	212
4 Sarangpur Tahsil	349	87,222	250
5 Narsingarh Tahsil	520	117,238	225
25 VIDISHA DISTRICT	2,819	489,213	174
1 Lateri Tahsil*	381	39,433	103
2 Sironj Tahsil	484	82,853	171
3 Kurwai Tahsil	321	62,602	195
4 Basoda Tahsil	885	159,086	180
5 Vidisha Tahsil	748	145,239	194
26 SEHORE DISTRICT	3,613	754,684	209
1 Berasia Tahsil	554	80,687	146
2 Sehore Tahsil	612	124,148	203
3 Huzur Tahsil	517	291,028	563
4 Ashta Tahsil	562	108,245	193
5 Ichhawar Tahsil	429	46,049	107
6 Nasrullaganj Tahsil*	523	53,699	103
7 Budni Tahsil*	416	50,828	122
27 RAISEN DISTRICT	3,278	411,426	126
1 Raisen Tahsil	525	59,419	113
2 Ghairatganj Tahsil*	355	37,884	107
3 Begamganj Tahsil	352	52,077	148
4 Goharganj Tahsil*	683	57,591	84
5 Baraily Tahsil	549	92,660	169
6 Silwani Tahsil*	498	47,349	95
7 Udaipura Tahsil*	316	64,446	204
28 HOSHANGABAD DISTRICT	3,851	618,293	161
1 Harda Tahsil	1,263	187,140	148
2 Seoni-Malwa Tahsil	522	73,769	141
3 Hoshangabad Tahsil	773	195,424	253
4 Sohagpur Tahsil	1,293	161,960	125
29 BETUL DISTRICT	3,891	560,412	144
1 Bhainsdehi Tahsil*	1,320	137,041	104
2 Betul Tahsil	1,603	192,824	120
3 Multai Tahsil	968	230,547	238
JABALPUR DIVISION	**29,275**	**5,721,602**	**195**
30 SAGAR DISTRICT	3,950	796,547	202
1 Khurai Tahsil	938	195,155	208
2 Banda Tahsil*	711	113,746	160
3 Sagar Tahsil	1,063	301,417	284
4 Rehli Tahsil	1,238	186,229	150
31 DAMOH DISTRICT	2,815	438,343	156
1 Hatta Tahsil	1,022	147,315	144
2 Damoh Tahsil	1,793	291,028	162
32 JABALPUR DISTRICT	3,909	1,273,825	326
1 Murwara Tahsil	1,177	312,686	266
2 Sihora Tahsil	1,191	282,228	237
3 Patan Tahsil	561	134,507	240
4 Jabalpur Tahsil	980	544,404	556

REVISED AREA POPULATION AND DENSITY—*Contd.*

State/Division/District/ Tahsil	Area† in Sq. miles (1962-63)	Population 1961	Density (Population per Sq. mile)
1	2	3	4
33 NARSIMHAPUR DISTRICT	1,983	412,406	208
1 Gadarwara Tahsil	913	204,923	224
2 Narsimhapur Tahsil	1,070	207,483	194
34 MANDLA DISTRICT	5,120	684,503	134
1 Niwas Tahsil*	1,417	184,543	130
2 Dindori Tahsil*	1,568	179,968	115
3 Mandla Tahsil	2,135	319,992	150
35 CHHINDWARA DISTRICT	4,576	785,535	172
1 Chhindwara Tahsil	2,008	406,803	203
2 Amarwara Tahsil*	1,479	172,409	117
3 Sausar Tahsil	1,089	206,323	189
36 SEONI DISTRICT	3,362	523,741	156
1 Lakhnadon Tahsil*	1,546	192,733	125
2 Seoni Tahsil	1,816	331,008	182
37 BALAGHAT DISTRICT	3,560	806,702	227
1 Wara Seoni Tahsil	930	369,669	397
2 Balaghat Tahsil	1,049	284,885	272
3 Baihar Tahsil*	1,581	152,148	96
BILASPUR DIVISION	**21,172**	**4,099,757**	**194**
38 SURGUJA DISTRICT	8,493	1,036,738	122
1 Bharatpur Tahsil*	1,217	29,549	24
2 Baikunthpur Tahsil	507	84,300	166
3 Surajpur Tahsil*	2,172	271,881	125
4 Pal Tahsil	1,485	114,695	77
5 Manendragarh Tahsil	703	117,825	168
6 Ambikapur Tahsil	1,777	343,172	193
7 Samri Tahsil*	632	75,316	119
39 BILASPUR DISTRICT	7,710	2,021,793	262
1 Mungeli Tahsil	1,588	323,027	203
2 Bilaspur Tahsil	2,207	666,185	302
3 Katghora Tahsil	2,435	333,438	137
4 Janjgir Tahsil	869	391,304	450
5 Sakti Tahsil	611	307,839	504
40 RAIGARH DISTRICT	4,969	1,041,226	210
1 Udaipur Tahsil*	914	176,893	194
2 Jashpur Tahsil	2,190	306,105	140
3 Ghargoda Tahsil*	749	136,751	183
4 Raigarh Tahsil	624	236,354	379
5 Sarangarh Tahsil	492	185,123	376
RAIPUR DIVISION	**30,716**	**5,054,741**	**165**
41 DURG DISTRICT	7,498	1,885,236	251
1 Kawardha Tahsil	1,228	172,468	140
2 Khairagarh Tahsil	1,246	225,376	181
3 Bemetara Tahsil*	1,102	317,006	288
4 Rajnandgaon Tahsil	820	269,019	328
5 Durg Tahsil	1,147	520,100	453
6 Sanjari Balod Tahsil	1,955	381,267	195
42 RAIPUR DISTRICT	8,094	2,002,004	247
1 Baloda Bazar Tahsil	1,764	499,665	283
2 Raipur Tahsil	1,120	495,392	442
3 Mahasamund Tahsil	1,877	456,209	243
4 Dhamtari Tahsil	1,574	328,920	209
5 Bindranawagarh Tahsil*	1,759	221,818	126
43 BASTAR DISTRICT	15,124	1,167,501	77
1 Bhanupratappur Tahsil*	930	58,751	63
2 Kanker Tahsil	1,346	151,329	112
3 Narayanpur Tahsil*	3,260	91,260	28
4 Kondagaon Tahsil*	2,487	186,745	75
5 Bijapur Tahsil*	1,489	93,668	63
6 Dantewara Tahsil*	1,633	134,148	82
7 Jagdalpur Tahsil	1,991	343,051	172
8 Konta Tahsil *	1,988	108,549	55

* Entirely Rural Tahsil.

† Area figures furnished by the State Survey Department.

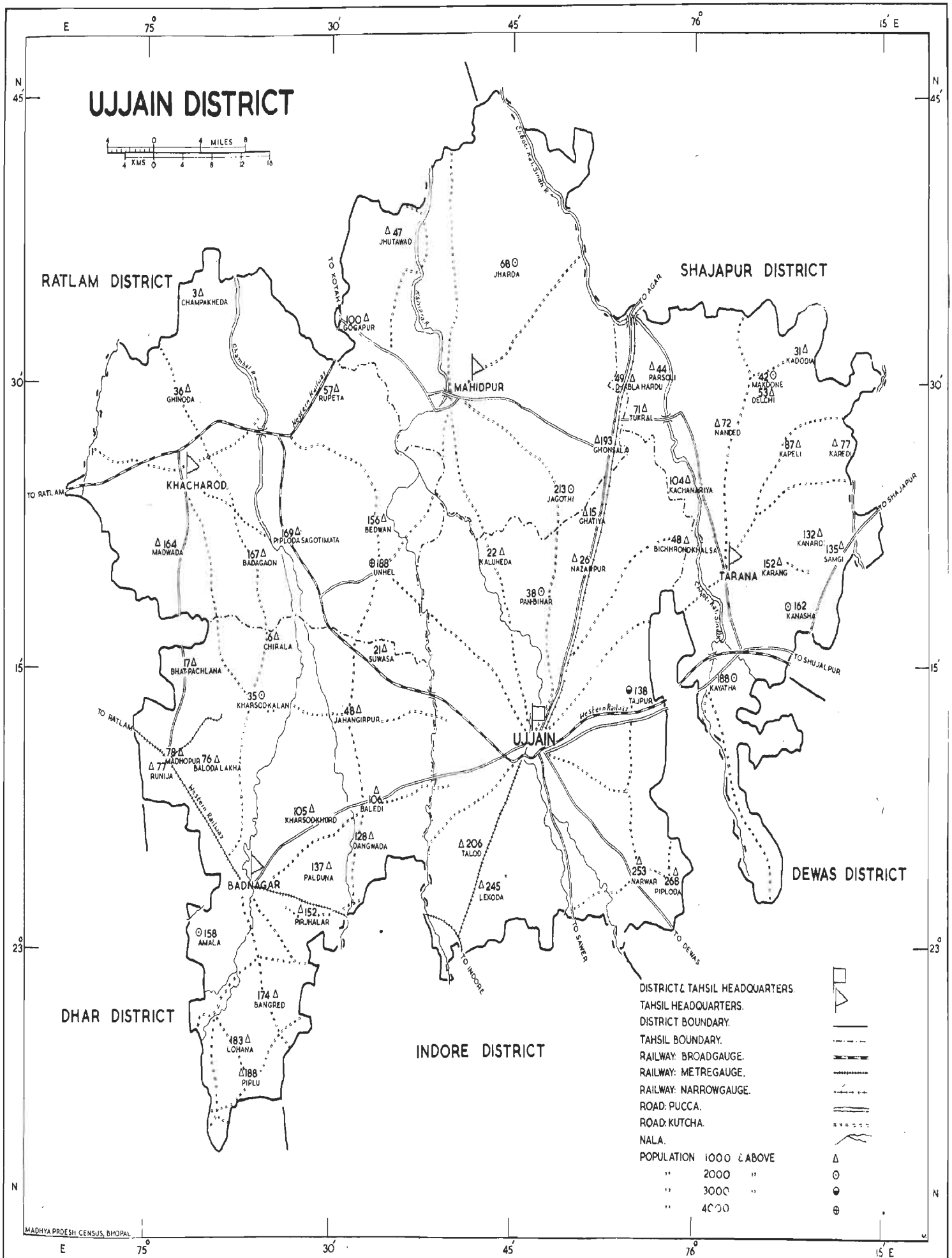
UJJAIN DISTRICT
4 0 4 MILES 8
4 KMS 0 4 8 12 16
RATLAM DISTRICT
SHAJAPUR DISTRICT
DHAR DISTRICT
INDORE DISTRICT
DEWAS DISTRICT
UJJAIN
MAHIDPUR
KHACHAROD
TARANA
BADNAGAR
TO RATLAM
TO KOTAH
TO AGAR
TO SHAJAPUR
TO SHUJALPUR
TO INDORE
TO SANER
TO DEWAS
Chambal R.
Kshipra R.
Chiroi-Kali-Sindh R.
Western Railway
3 CHAMPAKHEDA
36 GHINODA
100 GOGAPUR
57 RUPETA
47 JHUTAWAD
68 JHARDA
49 KABLA HARDU
44 PARSOLI
31 KADODIA
42 MALDONE
53 DELHI
71 TUKRAL
72 NANDED
193 GHONSALA
87 KAPELI
77 KAREDI
104 KACHANARIYA
213 JAGOTHI
15 GHATIYA
156 BEDWAN
169 PIPLODA SAGOTIMATA
164 MADWADA
167 BADAGAON
188 UNHEL
22 KALUHEDA
26 NAZARPUR
48 BICHHRONDKHALSA
132 KANARDI
135 SAMGI
152 KARANG
38 PANBIHAR
162 KANASHA
8 CHIRALA
21 SUWASA
17 BHATPACHLANA
35 KHARSODKALAN
48 JAHANGIRPUR
138 TAJPUR
188 KAYATHA
78 MADHOPUR
76 BALODA LAKHA
77 RUNIJA
105 KHARSODKHURD
106 BALEDI
128 DANGWADA
137 PALDUNA
206 TALOD
245 LEKODA
253 NARWAR
268 PIPLODA
152 PIRJHALAR
158 AMALA
174 BANGRED
183 LOHANA
188 PIPLU
DISTRICT & TAHSIL HEADQUARTERS.
TAHSIL HEADQUARTERS.
DISTRICT BOUNDARY.
TAHSIL BOUNDARY.
RAILWAY: BROADGAUGE.
RAILWAY: METREGAUGE.
RAILWAY: NARROWGAUGE.
ROAD: PUCCA.
ROAD: KUTCHA.
NALA.
POPULATION 1000 & ABOVE
" 2000 "
" 3000 "
" 4000
E 75° 30' 45' 76° 15' E
N 45' 30' 15' 23° N
MADHYA PRDESH CENSUS, BHOPAL

INTRODUCING THE DISTRICT

by
K. S. Bhatnagar
Deputy Superintendent of Census Operations, Madhya Pradesh

Ujjain district of to-day was carved from Badnagar, Khacharod and Ujjain tahsils of Gwalior State and Mahidpur and Tarana tahsils of Holkar State, after the formation of Madhya Bharat in 1948. Since the last Census in 1951 there have been only very minor boundary changes in the tahsil of the district, (for a discussion of these changes, please see page xx). The district lies between 22° 43′ and 23° 36′ North and 75° 00′ and 76° 30′ East at an average altitude of 1,730 feet above MSL and occupies an area of 2,343.6 square miles (6,069.8 Sq. Kms.). The population of the district is 661,720 persons living in 5 towns, one city and 1,131 villages, the density being 282 persons per square mile.

The district lies in Indore division of south-west Madhya Pradesh in the region known as Malwa Plateau. It is bounded on the south by Indore and Dewas districts, on the north by Mandsaur and Shajapur districts, on the west by Dhar and Ratlam districts and on the east by Dewas and Shajapur districts. Ujjain is a very old place, finding mention in ancient scriptures. (See under History of Ujjain).

Ujjain in Madhya Pradesh occupies 1.39% of the total area and contributes 2.04% of its population. Consequently it may be expected to return a greater density, which is 282 persons per sq.mile as compared to the State's density of 192 per sq. mile. Steeped in the labyrinth of antiquity and a rich cultural heritage, once ruled by King Vikramaditya the Wise, and with Kalidas as one of its illustrious sons, Ujjain still remains one of the holiest of the cities in the country with the placid Kshipra river flowing near some of its oldest temples. Yet in this town also the ancient and modern meet, as the pace of industrialisation quickens. Textile mills and other industries, throwing up black smoke which settles over the congregation of pilgrims, are growing day by day.

HISTORICAL BACKGROUND

To a religious minded Hindu, Ujjain is among the holiest places. Ujjain is mentioned in Vedas—particularly in the Atharvaveda. The Puranas abound with tales of heroes and heroines of Ujjain and almost all the great Sanskrit works make some reference to this ancient city. In pre-historic times, Ujjain was known as Ujjaiyani of the river Kshipra. Ujjaiyani literally means 'glorious conqueror'. According to Avantika Khand of Skandapurana, the presiding deity of Avanti in commemoration of his victory over Tripura changed its name from Avantipuri to Ujjaiyani. The areas of affluent Malwa were known as Avanti Janpad. It is said that the ancient Ujjaiyani was located near the Mahakal temple area. The excavations near the Vaishya Tekri, Kumhar Tekri, Garh and in other places round about furnish us with many clues about what was once Ujjaiyani. The Puranas and epics take Ujjaiyani back to some time before 1500 B. C. Avanti roughly corresponds to 'Ujjain region' together with a part of Narmada valley from Mandhata to Maheshwar and adjoining districts. Avanti Janpad during its long chequered career underwent many changes. The name Avanti seems to have been given to this region by the Avanti, a branch of Haihayas who ruled here. Perhaps the capital city was called Avantika, Avanti, Avantipur; but by sixth century it had already come to be popularly known as Ujjain (Pali), Ujjaiyani (Sanskrit). Ptolemy in his geography in the second century A. D. called it Ozene: Kalidas in his Meghdoot called it Visala: the fact however remains that from sixth century B. C. onwards the name Ujjaiyani eclipsed all others.

The story of founding Ujjain is shrouded in mystery and wrapped round with legend. The poet Valmiki makes a reference in Ramayana and so it must have been a flourishing city state in the post Vedic era. In the Mahabharata too, there are numerous references. It is said that Lord Krishna received his education in Sandipani Ashram at Ujjain. Dr. Katju, formerly Chief Minister of Madhya Pradesh had a scheme to develop the Sandipani Ashram. Raja Shekhar, the poet, also spoke of Ujjain as a city of learning. It was here that Kalidas composed his masterpieces. During the reign of King Vikramaditya the city reached its highest pinnacle of glory as Kalidas recited his magnificent poems. This was about 58 B. C. and although the city assumed many names, its cultural continuity survived. After Vikramaditya in 124 A. D. Malwa passed on to the Guptas of

Magadha and when the Gupta Empire fell, it was over run by the Huns, who were later defeated by Yashodharma, King of Mandsuar (Dasapura) and the glory of Ujjain was revived. It became a principal city in the reign of Harsha of Kanauj. The Parmaras occupied Ujjain and Bhoj shifted the capital to Dhar. Then followed a disorderly period, for the Muslims sacked the city. The position was somewhat stabilised in the Mughal period, but it was only in 1720 that remodelling of the city on modern lines was undertaken by Raja Jai Singh who was the Governor of Ujjain. An observatory still stands—a mute testimony to a great astronomers' vision. As the power of the Mughals declined, the Marathas appeared on the horizon. The area was given to Scindia for administration. It soon became the capital of the Scindias. In 1801 however owing to the mutual jealousies and quarrels, Jaswant Rao Holkar captured and looted the city. In 1810 Daulat Rao Scindia decided to move the capital to Gwalior and eversince then it remained a part of Malwa Prant under a Sar Soobah or a Commissioner in Gwalior State. It continued to remain a divisional headquarters for a while after formation of Madhya Bharat. It is now a district headquarters, although an Additional Commissioner's office is also located here.

II

PHYSICAL FEATURES

The district lies on the Malwa Plateau table land and its elevation varies between 1550′ to 1800′ above sea level. The highest feature is 1839′ a hill near village Bandia in Badnagar tahsil. There is no forest worth the name. The small jungles lie mostly on the banks of rivers that criss-cross the district. A little jungle however lies towards the northern portion of the district in Mahidpur and Tarana tahsils.

Climate:

Ujjain enjoys a comparatively mild climate. This is perhaps due to its elevation. It receives rain from the Arabian Sea and the monsoon reaches the district by about the third week of June, July, August and the first half of September are the rainiest months and the average rainfall is 30″ to 40″ or 71 to 101 cms. Winter rains are very scanty and are received sometime in December and January. From the month of October the weather begins to get cooler and by November end the winter sets in and lasts upto February, December and January being the coldest months. The temperature is known to have gone down upto 45°F or 7°C. From March the weather begins to warm up and April and May are the hottest months when the temperature shoots upto 112° F. The evenings are comparatively cool.

Drainage:

The district is drained by as many as eleven rivers viz.

(1) The Chambal, (2) The Kshipra or Shipra, (3) The Chamla, (4) The Gambhir, (5) The Lakhunder, (6) The Khan, (7) The Bageri, (8) The Chhoti Kali Sindh, (9) The Kudel, (10) The Teelar, (11) The Badi Kali Sindh. Of these Chambal is the biggest and Kshipra the holiest. The rivers generally flow north.

The Chambal:

In the ancient texts it was also known as *Charmawati* or *Charmauwati*. It rises in Janapao spur of Vindhyas at 2803′ above sea (22° 27′ N--75° 41′ E) in Mhow tahsil of Indore district and flows through the district. It is dammed near Kotah and then flows through northern M.P. to join the Yamuna. It is not navigable although it would be used for irrigation in northern districts but the district receives no such benefit. Ujjain however receives the electrical power generated at the Gandhi Sagar Dam on the Chambal.

The Kshipra:

Also known as Shipra or Avantinadi, rises at a place called Kokri Bardi 2079′ above MSL and a 12 miles south east of Indore. For quite some part it is a shallow channel,though deep pools locally called 'doe' exist throughout its course. It flows through Khacharod, Ujjain and Mahidpur tahsils in the district and finally joins Chambal at Kalsi Kheri 23°53′N-75°28′E. It is not navigable. At quite a few places however its water is used for irrigation by "the lift irrigation method". These are in the nature of 'oddis' constructed on the field banks. (Oddi is constructed usually near a river bed by diverting the water into a big pool and then lifting the same by means of a pump or a leather bucket called *Charas* drawn by bullocks).

The Chamla:

It rises in Badnagar tahsil and flows to the north and joins river Chambal near Piploda Sagoti Mata a village in Khacharod tahsil. It is not navigable and there is little irrigation on it, although perennial.

The Gambhir:

Is a tributary of Kshipra whom it joins near a

village Guraria Sanga in Mahidpur tahsil. The river has been dammed in Indore district where it supplies drinking water to the city. It is perennial, though the current is reduced to a small trickle and the river bed is used for cultivating melons and cucumbers.

The Lakhunder:

It is a small river which flows across Tarana tahsil. It is not perennial although water is retained in big streches. There is very litttle irrigation on the river.

The Bageri:

Is a small tributary of Chambal rising in Badnagar tahsil flowing north to join Chambal near Nagda. It traverses for about 13 miles in the district.

The Chhoti Kali Sindh:

The river rises near Sia village in Dewas district and flows north-west (23°02′ N, 76° 07′ E) through Tarana, Mahidpur tahsils. It is used for lift irrigation specially near Pat Parsi (23° 33′ N, 75° 56′ E), a village in Tarana tahsil.

The Badi Kali Sindh:

It rises in Dewas district and passes through Tarana tahsil. It flows for nearly the whole year and always contains water in pools and deep reaches. It is also mentioned in ancient Sanskrit texts and Abul Fazal's account. It flows for only 12 miles in the district.

The Khan:

The river Khan is a tributary of Kshipra rising near Umaria village (22° 37′ N, 75° 54′ E), 7 miles south of Indore. It joins Kshipra at village Gotra (23° 08′ N, 75° 47′ E).

The Kudel and Teeler:

Kudel and Teeler are small rivers in the district. The flow of the rivers is mostly towards north and north-west. Though the district is criss-crossed by many rivers yet it is not subjected to serious flooding. Excepting the city of Ujjain into which Kshipra waters enter in high flood the rest of the district remains comparatively free. This is due to the high embankments on the rivers. The outlying tahsils of the district are however cut off from Ujjain by roads durig rains and the worst to suffer in this regard is Badnagar; the road to this town is intersected by no fewer than three rivers viz. Chambal, Chamla and Gambhir, and none of these have any all weather bridges.

Flora and Fauna:

In the district there are a few low and rocky hills on which shrub type of jungle is met with. The commonly found trees are: *khakra* (Butea frondosa), *babul* (Acacia arabica), *khair* (Acacia catechu), *peepal* (Ficus religiosa), *achar* (Buchanania latifolia), *aam* (Magnifera indica), *bel* (Agela marmelos), *Chandan* (Santalum alburn), *dhow* (Anogeissus latifolia), *gular* (Ficus glemerata), *imli* (Tamarindus indica), *jamun* (Eugenia jombolona), *neem* (Melia indica), *shisham* (Dalbergia sissu).

There is not much forest in the district although a little may be found towards north of Tarana and Mahidpur tahsils where panthers, hynaes, jackals, foxes, chinkaras are still found. Other domestic animals and birds are easily met with. In the rivers fishes viz. *mahseer*, *rohu*, and crocodiles, tortoises are found. Snakes and scorpions of all tpyes are also found in the district.

III

THE ADMINISTRATIVE SET UP

For the Parliament Ujjain Constituency returns one member, but for Madhya Pradesh Legislative Assembly it returns six—five for the General Seats and one for the Reserve. The details are:—

(1) Ujjain North	General Seat	1
(2) Ujjain South	—do—	1
(3) Tarana	—do—	1
(4) Badnagar	—do—	1
(5) Khacharod	—do—	1
(6) Mahidpur	Reserve	1
District Ujjain		6

Administration:

Ujjain is a district headquarters in Indore Commissioner's Division. An Additional Commissioner is also posted with a view to deal with revenue cases. In the erstwhile Gwalior State it was the headquarters of Malwa Prant under a Sar Soobah or a Commissioner. For some time in Madhya Bharat it was a Commissioner's headquarters but was later abolished. Eversince the time of Gwalior State there has been a complete separation of the executive from the judiciary and as such the Collector who is also the District Magistrate is not directly responsible for administration of Justice, a duty performed by the Sessions Judge. Each tahsil is a sub-division under Madhya Pradesh Land Revenue Code, 1959 and a Deputy Collector is placed in charge of one or more tahsils,

but all of them stay in Ujjain. The revenue administration of each tahsil is with the Tahsildar assisted by one or more Naibs, his deputies. The District Police is headed by the Superintendent Police assisted by a Deputy or an Assistant Superintendent. On the Judicial side a Sessions Judge assisted by Additional Sessions Judges and Magistrates who are also Civil Judges dispense justice.The law and order problems are however looked after by the police under the directions of District Magistrate assisted by Sub Divisional Magistrates who are Deputy Collectors.

Ujjain is an important city of the district and so all the district offices are located here. Apart from these some offices of the divisional level too have been located viz. Additional Commissioner; Superintending Engineer P. W. D.; Divisional Superintendent of Education; Divisional Engineer, Electricity Board.

Besides these the other important district officers whose offices are located are as follows:—

(1) The Collector and District Magistrate with subordinate Courts.
(2) The Sessions Judge and Subordinate Courts.
(3) The District Superintendent of Police.
(4) The Civil Surgeon.
(5) Superintendent Central Excise.
(6) Income Tax Officer.
(7) Superintendent, Post Offices.
(8) Assistant Director, Industries.
(9) Employment Exchange Officer.
(10) Assistant Registrar, Co-operative Societies.
(11) Executive Engineers:
  (i) P. W. D. (B & R)
  (ii) Public Health,
  (iii) Survey & Project Irrigation,
  (iv) Hydel and Transmission,
  (v) Western Railway.

Educational Facilities:

Ujjain is the seat of Vikram University established in 1957, and named after its most illustrious and learned King. The town of Kalidas and Vikramaditya has again become an important centre of learning.

During the decade there has been phenomenal progress in this field.

There was only one degree college in 1951 as against this the University to-day offers the following faculties for higher studies.

(1) University School of Studies in Ancient History and Culture;
(2) University School of Studies in Mathematics and Statistics, Madhav College, Ujjain.
(3) University School of Studies in Chemistry
(4) „ „ „ in Physics
(5) University Teaching Department in Library Science, Vikram University, Ujjain.
(6) University School of Studies in Botany.
(7) „ „ „ in Zoology.

Ujjain is thus fast growing in providing educational facilities.

Public Health and Medical Facilities:

There is a fully equipped hospital at Ujjain with a few specialists attached to it. In recent years there has been some expansion and the figures are reproduced below. There are in all 282 beds giving an average of 2,347 persons per hospital bed. Besides these the National Malaria Eradication Programme and other BCG teams also operate in the district.

Statement showing Hospitals, Dispensaries etc. in the district.

Particulars of the Institution	No. in 1951	No. in 1961
1. Primary Health Centres:		
(a) Number	..	4
(b) No. of beds	..	2
2. Hospitals including Nursing Homes:		
(a) Number	2	5
(b) No. of beds	232	282
3. Dispensaries	4	6
4. Maternity and Child Welfare Centres:		
(a) Number	1	5
(b) No. of beds.	20	48
5. Special Medical Institutions:		
(a) Leprosy	1	1
(b) T. B. Clinic	..	1
6. Family Planning Clinics:		
(a) Government	..	7
(b) Non-Government	..	..

The general health condition of the district remained on the whole good. The city and many villages in the district on the banks of the river Kshipra remain vulnerable to water borne diseases. Cholera made its appearance in 1951-52 during the decade. Cases of

guinea worm locally called *naru* may be seen in the mofussil areas. It is a water borne disease and where water from unlined well or *baodi* is drunk, it may show up. (*Baodis* are wells with stairs in which people go and drink or bathe, thus contaminating water.) But for these the district may be said to be healthy.

Water Supply:

There is covered pipe water supply for Ujjain, Badnagar, Khacharod and Mahidpur under the Public Health Department of the State Government. The Executive Engineer, Public Health, is the district head for the above and water works have been constructed for the supply. River Kshipra supplies water to the town of Ujjain and Mahidpur. Khacharod and Badnagar are supplied by Chambal and Chamla rivers respectively. In Nagda Industrial Colony the management of Rayon Silk Mills have made their own arrangements for water supply from river Chambal.

In other mofussil areas water is obtained from wells or rivers if they happen to be on its banks. In a few rocky places where water level is low and digging difficult the water supply position is acute, otherwise good drinking water is easily available. The efforts made by the Government for supplying loans for digging wells have helped to ease the position.

The Development Blocks:

The first N. E. S. Block was started at Ujjain on 2-10-54, two years later it was converted into C. D. Block and reverted to stage II on 2-10-59. The other Blocks in the district are at (1) Ghatia, (2) Mahidpur, (3) Khacharod, (4) Tarana, (5) Badnagar: the coverage being as follows:—

Statement showing N. E. S. Blocks

Name of the Block	Date of establishment	Number of villages included	Area (in sq. miles)	Remarks
Ujjain	2-10-54	146	267	Started as N. E. S. converted to C. D. on 2-10-56 and reverted to stage II on 2-10-59.
Ghatia (tahsil Ujjain)	1-4-57	139	270	Stage I.
Mahidpur	2-10-55	227	433.7	Reverted to stage II on 2-10-61.
Badnagar	2-10-59	192	460	Stage I.
Khacharod	2-10-61	223	499	Stage I.
Tarana	2-10-62	211	401	P. E.
		1,138	2,330.7	

The entire district has been covered by the Extension Blocks.

The Co-Operatives:

The co-operative movement is fairly old in the district. There is a Central Co-operative Bank. The district has ten large sized credit societies four of which constructed godowns in 1960-61. Besides these 661 small sized societies were functioning. The number of non-agricultural credit societies was 19.

Local Bodies (Urban):

There are five municipal committees in the district viz. (1) Ujjain, (2) Badnagar, (3) Tarana, (4) Mahidpur, (5) Khacharod. Out of these the municipality at Ujjain is the oldest being established in 1887* followed by Badnagar in 1901. In the erstwhile Madhya Bharat State Ujjain Municipality along with those at Indore, Gwalior and Ratlam were a special class by themselves known as Vrahat Nagar Palika or Greater Municipalities and dealt directly with the Government. The other municipalities had to deal through the I. G. Municipalities. The Chief Executive Officer of these municipalities was generally a member from the State Civil Service. The Chief Executive Officers of other municipalities were from municipal services. In the erstwhile Madhya Bharat the municipalities were divided into two classes, apart from the Greater Municipalities. The Class I municipalities were those which had either a population of over 15,000 persons as per 1951 Census or an income of Rs. 75,000/- or above. Badnagar was a Class I municipality and the rest were in Class II. To ensure uniformity the Madhya Bharat Municipalities Act, 1954, was passed and brought into force from 26-1-1954.

*Source-Municipal Commissioner, Ujjain.

Ujjain Municipality:

The Municipal Body at Ujjain was established in Samvat 1943 corresponding to 1887. In 1952 it was expanded by the merger of Madhavnagar Municipality. The Municipality was administered under the "Kavayad Municipality Shahar Lashkar 1898". In the beginning the Sar Subah or the Commissioner, Malwa Prant was the Chairman of the General Committee which had 36 members, 17 officials and 19 nominated non-officials. Thereafter The Gwalior Municipalities Acts of Samvat 1968 and 1999 were passed. The municipality then consisted of 25 members; 20 elected and 5 nominated ones. The President of the Municipality was nominated. In 1948 the Presidents were elected for the first time. In 1954 the Madhya Bharat Municipalities Act was brought into force and 32 members were elected on adult franchise basis by secret ballot. Another 8 members continued to be nominated. After the formation of the new State, The Madhya Pradesh Municipalities Act 1961 has been made applicable from 1-2-1962.The Municipality will now have 35 elected and 8 nominated members bringing the total number of members to 43.

Rural:— With the coming into effect of Madhya Bharat Panchayat Act, 1949, a three tier system of Panchayats has been in existence during the decade. At the apex is the Mandal Panchayat. For a village or a group of villages a Gram Panchayat is constituted. To supervise the working of Gram Panchayat, a Kendra Panchayat is constituted at the Block level. The election to a Gram Panchayat is direct and by secret ballot: but for Kendra and Mandal Panchayat the system of indirect election is followed. All Sarpanchas and Up-sarpanchas of Gram Panchayats form an electoral college for election of Kendra Panchas and all Kendra Sarpanchas are ex-officio members of the Mandal Panchayat. Besides these there are 14 Nyaya Panchayats in the district.These try and dispose petty civil and criminal cases. A Nyaya Panchayat is a regular court of law. The details regarding other Panchayats are:—

Table showing all Panchayats

Distt.	Total Pancha-yats.	Mandal	Kendra	Gram	Nyaya
Ujjain	265	1	6	244	14

IV
THE PEOPLE

The table below gives the growth of the population in the district in the last sixty years.

Table showing the variation in Population during sixty years

District	Year	Persons	Decade variation	Percentage decade variation		
				Ujjain District	Indore Division	M. P. State.
1	2	3	4	5	6	7
Ujjain	1901	295,312	..	..	..	..
	1911	340,132	+ 44,820	+ 15.18	+ 16.19	+ 15.30
	1921	337,554	— 2,578	— 0.76	+ 7.14	— 1.38
	1931	396,894	+ 59,340	+ 17.58	+ 15.40	+ 11.39
	1941	454,370	+ 57,476	+ 14.48	+ 13.95	+ 12.34
	1951	543,325	+ 88,955	+ 19.58	+ 13.78	+ 8.67
	1961	661,720	+ 118,395	+ 21.79	+ 27.65	+ 24.17

The growth of the population corresponds to the general pattern during the last six decades. In the last decade the percentage increase in the district is a little below the State and Indore Division average of 24.17 and 27.65 respectively. In the last sixty yearsthe adjusted population of the district has more than doubled itself and this includes the decade (1921-11) in which influenza and plague epidemics decimated much of the population. During this decade (1921-11) there has however been a decline in the population.

During this period the number of towns and cities in the district has not increased except for Nagda Industrial Colony consequent to the starting of Gwalior Rayon Art and Silk Mills (GRASIM)a Birla enterprise. Staple yarn is also being manufactured at Nagda Bharat Commerce Industries. The table on the next page traces their growth:—

Towns	Year	Persons	Variations	Percentage variation of population	Males	Females	Females per 1000 males
1	2	3	4	5	6	7	8
District	1901	71,105	..	..	36,571	34,534	944
(Urban	1911	65,508	— 5,597	— 7.78	34,340	31,168	908
Area only)	1921	72,360	+ 6,852	+ 10.46	39,105	33,255	850
	1931	90,992	+ 18,632	+ 25.75	49,616	41,376	834
	1941	121,239	+ 30,247	+ 33.24	65,001	56,238	865
	1951	176,231	+ 54,992	+ 45.36	92,466	83,765	906
	1961	214,702	+ 38,471	+ 21.83	114,926	99,776	863
Ujjain City	1901	39,892	..	..	20,829	19,063	915
	1911	39,295	— 597	— 1.50	20,864	18,431	883
	1921	43,908	+ 4,613	+ 11.74	24,350	19,558	803
	1931	54,650	+ 10,742	+ 24.46	30,597	24,053	786
	1941	81,272	+ 26,622	+ 48.71	44,296	36,976	835
	1951	129,817	+ 48,545	+ 59.73	68,762	61,055	888
	1961	144,161	+ 14,344	+ 11.05	77,005	67,156	872
Banagar	1901	10,856	..	..	5,583	5,273	944
Town	1911	8,634	— 2,222	— 20.47	4,434	4,200	947
	1921	8,543	— 91	— 1.05	4,502	4,041	898
	1931	10,531	+ 1,988	+ 23.27	5,567	4,964	892
	1941	11,985	+ 1,454	+ 13.81	6,303	5,682	901
	1951	15,219	+ 3,234	+ 26.98	7,915	7,304	923
	1961	17,177	+ 1,958	+ 12.87	8,950	8,227	919
Khacharod	1901	9,186	..	..	4,539	4,647	1024
Town	1911	6,496	— 2,690	— 28.29	3,415	3,081	902
	1921	7,850	+ 1,354	+ 20.84	4,017	3,833	954
	1931	9,799	+ 1,949	+ 24.83	5,128	4,671	911
	1941	10,302	+ 503	+ 5.13	5,352	4,950	925
	1951	12,949	+ 2,647	+ 25.69	6,584	6,365	967
	1961	14,793	+ 1,844	+ 14.24	7,643	7,144	934
Mahidpur	1901	6,681	..	..	3,303	3,378	1027
Town	1911	5,620	— 1,061	— 15.88	2,826	2,794	989
	1921	7,062	+ 1,442	+ 25.66	3,621	3,441	950
	1931	6,834	— 228	— 3.23	3,419	3,415	999
	1941	7,928	+ 1,094	+ 16.01	3,996	3,932	984
	1951	9,747	+ 1,819	+ 22.94	4,944	4,803	971
	1961	11,490	+ 1,743	+ 17.88	5,917	5,573	942
Unhel	1931	2,871	..	..	1,452	1,419	977
(treated as town only for two censusas and not thereafter).	1941	3,407	+ 536	+ 18.67	1,726	1,678	970
Tarana Town	1901	4,490	..	..	2,317	2,173	938
	1911	5,463	+ 973	+ 21.67	2,801	2,662	950
	1921	4,997	— 466	— 8.53	2,615	2,382	911
	1931	6,307	+ 1,310	+ 26.22	3,453	2.854	827
	1941	6,345	+ 38	+ 0.60	3,325	3,020	908
	1951	8,499	+ 2,154	+ 33.95	4,261	4,238	992
Nagda*	1961	10,805	+ 2,306	+ 27.13	5,796	5,009	846
(Industrial Colony)		Persons	Males	Females			
	1961	16,276	9,609	6,667	..	..	694

*Treated as town for the first time.

Between the decade 1901-11 all towns except Tarana lost in population—in the case of Badnagar and Khacharod there was a decrease of 20.47% and 29.28% respectively. This was mainly due to famine in Malwa towards 1900-01. During the decade the district also shown a decrease of 7.87%. Unhel was de-classified in 1951.

Urban population during (1911-21) registered a slight increase despite the very severe epidemic that swept across the country. This is perhaps due to the fact that rural population came to urban areas in the hope of medical facilities. It is recounted that many villages were literally deserted at the time of infuenza epidemic.

The Rural/Urban Ratio:

The 1961 Census returns reveal that there are 324 persons in the urban as against 676 in rural areas of the district. This proportion has remained unchanged during the decade. The *Table gives the details of the decade.

**Table showing proportion of Rural/Urban population to 1,000 total population.*

Year	Total population of the district	Total urban population of the district	Proportion of Rural/Urban population to 1,000 persons	
			Urban	Rural
1951	543,325	176,231	324	676
1961	661,720	214,702	324	676

Figures for 1951 are not the adjusted figures though there is very little change. Other districts in M. P. which have returned comparable urban proportion are (1) Ratlam (286); (2) Sehore (360); (3) Jabalpur (371); (4) Gwalior (493) and (5) Indore (600); the comparable figure for the State being 143. The details of the urban population are given in the inset table below:—

Table showing population in urban areas

S.No.	City/Town	Area in sq. miles	Total population			Females per 1,000 males	Density per sq. mile
			Persons	Males	Females		
1	2	3	4	5	6	7	8
			CLASS I				
1	Ujjain	6.75	144,161	77,005	67,156	872	21,357
			CLASS IV				
1	Badnagar	1.61	17,177	8,950	8,227	919	10,669
2	Nagda (Industrial Colony)	1.40	16,276	9,609	6,667	694	11,626
3	Khacharod	0.30	14,793	7,649	7,144	934	49,310
4	Mahidpur	0.89	11,490	5,917	5,573	942	12,910
5	Tarana	0.56	10,805	5,796	5,009	864	19,295
	TOTAL	11.51	214,702	114,926	99,776	868	18,654

Nagda Industrial Colony appears for the first time as a town during this decade. It is the result of founding of the Gwalior Rayon and Silk Mills at Nagda. Nagda village in 1951 returned a population of 3,432 persons. In 1961 however 899 acres have been included in Nagda town where the industrial colony grew. The remaining 612 acres are shown as Nagda village (Rural) returning a population of 268 persons. The population of Tarana and Mahidpur crossed the 10,000 population mark during the decade.

In the district for every 1000 persons 324 reside in urban areas and 676 in rural. This is a high figure when compared with the State average of 143 urban dwellers. Sidhi with only 9 urban dwellers per thousand remians the most rural tract in the State.

The growth in urban area is as follows:—

Unit	Urban area in sq. miles.		Variation in sq. mile.
	1951	1961	
Ujjain Distt.	7.00	11.5	+ 4.5
Ujjain Tahsil	6.00	6.8	+ 0.8
Badnagar ,,	—	1.6	+ 1.6
Khacharod ,,	—	1.7	+ 1.7
Mahidpur ,,	—	0.9	+ 0.9
Tarana ,,	1.00	0.5	+ 0.5

This is mostly due to the growth of Ujjain city and growth of other cities. In case of Khacharod, Nagda Industrial Colony with an area of 1.4 sq. miles has caused an increase in the total area. In 1951 urban area in respect of Badnagar, Mahidpur and Tarana was not reported.

The Rural Area

The rural population 447,018 persons, live in 1,131 villages out of which only 20 are deserted. In area each village occupies 2.06 sq. miles or 1318. 40 acres, as compared to Indore Division and M. P. State the figures are 2.12 sq. miles or 1355.8 acres and 2.19 sq. miles or 1401.9 acres respectively. Thus villages in Ujjain are smaller than those found in Indore Division and the State. As far as popualtion per village is concerned it works out to 402 persons for each inhabited village: figures for Indore Division and Madhya Pradesh being 409 and 394 respectively.

During the decade the following changes in the villages of the district took place:—

Tahsil	Villages in		Variation
	1951	1961	
Ujjain	292	281	— 11
Khacharod	219	222	+ 3
Badnagar	190	192	+ 2
Mahidpur	226	226	
Tarana	210	210	
Total	1,137	1,131	— 6

The changes have been brought about in the following manner.

Tahsil Ujjain:— The following seven villages have been transferred to Sawer tahsil in Indore district: (i) Bardia Panth; (ii) Hansa khedi; (iii) Khal-khala; (iv) Kachhalia; (v) Potalod; (vi) Budhania Panth; (vii) Titavada; leaving 285 villages. Out of these four viz. (i) Bherongarh; (ii) Bhitri; (iii) Bhadod; (iv) Kothi have been added into the city of Ujjain. Thus Ujjain tahsil now has 282 villages including one town of Ujjain.

Tahsil Khacharod:— Three villages viz. (i) Sakatkheri; (ii) Champaner; (iii) Chapakhera have been transferred to Khacharod from Alot tahsil of Ratlam district. Nagda has been split up into (i) Nagda village and (ii) Nagda Industrial Colony (urban area). This gives the tahsil 222 villages in all.

Tahsil Badnagar:— Two villages viz. (i) Jalod khanjar (L. C. No. 89) and (ii) Sundrabad (L. C. No. 93) have been transferred from Badnawar tahsil of Dhar district to Badnagar Tahsil. Thus giving a total of 192 villages.

Tarana and Mahidpur tahsils:— There have been no changes in their composition.

Depopulated Villages:—There are only 20 depopulated villages in the district as against 24 in 1951. The tahsilwise break up is as follows:—

Tahsil	Number of depopulated villages		Remarks
	1951	1961	
Ujjain	7	4	
Badnagar	6	6	
Khacharod	1	..	
Tarana	4	4	
Mahidpur	6	6	
Total	24	20	

In Ujjain tahsil three depopulated villages have become populated. The details are:-Villages (i) Bhitrima-chak (L. C. No. for 1951-153); (ii) Bherongarh (L. C.No. 154) and Bhadod (L.C.No.155) were depopulated in 1951 returns but have now been treated under urban Ujjain (discussed earlier). Village Nao-lakhi Beed in 1951 was depopulated: in 1961 however it returned a population of 151 persons out of which 72 persons were engaged in Mining etc. This has grown in the last decade and the growth is primarily due to the fact that the village was habited temporarily by some workers who were breaking stones. As against this village Savrakhedi L.C.No. 232 (1951); 168 (1961) has been returned as depopulated. The village is on the bank of river Kshipra and very near to Ujjain and following floods during this decade the villagers moved to the city thus leaving the village depopulated.

In tahsil Khacharod, village Lasoodiya Depar L. C.No.17 (1951) and 47(1961) was depopulated in 1951 but in 1961 returned 17 persons, who are all houseless. It appears that the village is only technically populated although there are still no houses.

Generally speaking villages are small and nearly 49.62% of the population lives in villages whose population is less than 500 persons. Another 31.17% live in villages whose population ranges between 500 to 999. Thus 80.79% of the population lives in villages having lesser population than 1,000 persons. Another 13.37% live in villages whose population ranges from 1,000 to 1,999 and the remaining 5.84% in villages of 2,000 to 4,999 population range. There are no villages of over 5,000 persons.

As regards population in villages there are 76.06% villages whose population is less than 500 persons. This is closely followed by 18.99% villages whose population ranges between 500 to 999. Thus 95.05% of the villages in the district have less than 1,000 persons. This conforms to the general pattern of the division and the State whose comparable figures are 93.28% and 92.43% respectively. This appears to conform to the general pattern in the State.

The Proportion of Sexes:

In Madhya Pradesh there are 953 females per thousand males. Ujjain is fairly below the average, the figure being 921 females per thousand males. The contiguous districts have returned females in the following proportions. Indore (882); Ratlam (941); Mandsaur (925); Dhar (962); Dewas (937); Shajapur (943); Jhalawar (Rajasthan) (928). Indore Division (935).

There are proportionately more females in the rural areas than in the urban areas: the proportion being 947 and 868 per thousand males respectively. In the towns and city the position is as below:—

	Females per 1000 males.
Ujjain	872
Badnagar	919
Nagda Industrial Colony	694
Khacharod	934
Mahidpur	942
Tarana	864

The general pattern, except for Tarana is obvious. In places where there is a comparative concentration of industries less females are to be found, Nagda Industrial Colony is one of such glaring examples. Whereas Nagda village has returned 956 females per thousand the Industrial Colony has only 694. Khacharod and Mahidpur have returned more females per thousand than the district figure. Comparable figures for other towns are as foollows:—

Town	Females per 1000 males.
Jabalpur Town Group	809
Indore	851
Gwalior	853
Bhopal Town Group	771

TABLE

Distribution of 100 persons of all ages into certain age-groups by sex and sex-ratio.

Age group	Percentage of population in						SEX--RATIO	
	UJJAIN DISTRICT			MADHYA PRADESH				
	Persons	Males	Females	Persons	Males	Females	Ujjain	State
0-4	16.0	15.5	16.6	16.4	8.2	8.2	898	996
5-9	14.3	14.2	14.3	14.3	7.3	7.0	925	966
10-14	10.6	11.1	10.2	10.1	5.5	4.6	844	847
0-14	**40.9**	**40.8**	**41.1**	**40.8**	**12.0**	**19.8**	**927**	**974**
15-19	8.6	8.6	8.7	7.9	4.1	3.8	927	929
20-24	9.1	8.8	9.5	8.6	4.2	4.4	1,005	1,069
25-29	8.3	8.2	8.8	8.8	4.5	2.3	947	939
30-34	7.1	7.2	6.9	7.3	3.9	3.4	885	897
15-34	**33.1**	**32.8**	**33.6**	**32.6**	**16.7**	**13.9**	**944**	**959**
35-39	5.6	5.8	5.3	5.8	3.1	2.7	843	878
40-44	5.4	5.4	5.4	5.3	2.7	2.6	915	950
45-49	3.7	3.9	3.5	4.2	2.2	2.0	813	886
50-54	4.0	4.1	3.8	4.0	2.1	1.9	866	908
55-59	1.8	2.0	1.5	2.1	1.1	1.0	710	903
35-59	**20.5**	**21.2**	**19.5**	**21.4**	**11.2**	**10.2**	**848**	**905**
60-64	2.5	2.5	2.6	2.4	1.2	1.2	948	1,080
65-69	0.9	0.9	0.9	0.9	0.4	0.5	945	1,157
70+	2.0	1.7	2.2	1.8	0.8	1.0	1,184	1,373
60+	**5.4**	**5.1**	**5.7**	**5.1**	**2.4**	**2.7**	**1,028**	**1,190**
Age not stated	0.1	0.1	0.1	0.1	N	N	832	898

For a discussion of the table please see Page xlvii.

Town	
Raipur	890
Durg Town Group (Bhilainagar, Durg) 486 839	594
Sagar Town Group	859

These serve to emphasise that in industrialised urban centres males tend to outnumber the females.

The Age Table:

The age-data given are based on ungraduated ages and though the quinquennial groupings adopted below suppress to some extent the distorting effects of age-heapings at multiples of 5, still the data is not fit enough to permit analysis by quinquennial age-groups unless corrected or smoothed. It would, therefore, be safer to confine the scrutiny of age data to the age-intervals 0-14, 15-34, 35-59 and 60 + which may be described as corresponding to children, young persons, middle aged persons and old persons.

The table on page xlvi gives the age-groups of the population along with sex-ratio.

There is perceptible change in the children age group 0-14 years for it has shown an over all increase by 2.7%. In the older age groups (15-34, 35-64) there has been a corresponding decline. Another feature is an increase in old persons of 65 years or above. From the above one is lead to conclude that chances of survival of children between (0-14) age-group have improved and that longevity figure appears to have gone up.

Sex distribution by Age:

The sex ratio varies from 710 females in 55-59 age-group to 1184 per thousand in 70+ age-group. It is obvious that beyond the age of 60, there are more females thanm ales. The only other age-group to have more females is 20-24.

TABLE

Percentage distribution of persons in 1951 and 1961 into broad age-groups.

Age-group	1951			1961		
	Persons	Males	Females	Persons	Males	Females
0-14	38.2	19.5	18.7	40.9	21.2	19.7
15-34	35.5	18.0	17.5	33.2	17.1	16.1
35-64	23.6	12.7	10.9	23.0	12.4	10.6
65+	2.7	1.3	1.4	2.9	1.4	1.5
A.N.S.	0.0	0.0	0.0	0.0	0.0	0.0

It will be observed that 40.9% population of the district is of the age-group 0-14 and has a higher sex ratio of 927 females per thousand and this constitutes 2 out of five persons in the district. Upto the age of 15-34 we have as much as 33% or nearly one third of population. The two age-groups constitute as much as 74%or nearly three fourth of the population of the district. The population of the district is thus youthful.

Vital Statistics:

In 1953 the Madhya Bharat State Government promulgated the Madhya Bharat Births, Deaths, Marriages Registration Act 1953 basing it on a similar Act of 1886 of the Governmnet of India, making the registration of births and deaths compulsory, but it was never enforced. The position regarding the maintenance of vital statistics therefore has been far from satisfactory. During the decade, under the existing laws the municipalities and the panchayats were required to maintain statistics of births and deaths. Both these local bodies have not been able to keep any accurate statistics and the position remained practically the same as was described by Ranglal in 1955. In the Report of Operations Connected with the Improvement of Population Data M. B. 1952, he wrote:—*

"The arrangements for the registration of births and deaths are unsatisfactory even in large municipal towns. The Director's Report as to the agency responsible for the reporting of the deaths in urban areas is silent. All that is known is that generally the responsibility has been laid either on members of the family of the deceased or on sweepers or on both."

Whereas the position was bad enough in the municipalities, it was much worse in the case of panchayats; Kendra Panchayats were made responsible to arrange for the registration of births, deaths and marriages in their jurisdiction provided it could find funds, for the purpose. The Gram Panchayats were supposed to record births and deaths and send the figures monthly to the Mandal Panchayats through the Kendra Panchayats which submitted returns to the Deputy Director of Health Services. The municipalities also sent these returns to the Deputy Director concerned who after consolidation sent it to the Director, Health Services. The Panchayats obviously

*Census of India,
Paper No. 2- 1955;
Sample Census of Births & Deaths-1952-53.

failed to grasp the importance of this duty and no regular records were maintained, the result was that no statistics worth the name were ever compiled.

The births and deaths statistics of the Corporations are generally those that are made available to them by the Government or municipal hospitals and such others as may have been collected by their Health Department. The coverage is by no means full as many births and deaths are never reported. There being no supervising agency, it is impossible to verify the accuracy. In 1952 when an experimental Census of births and deaths was conducted in Madhya Bharat the results were as follows:—

1. Period covered by Census: 30-10-51 to 18-10-52
2. Period for which figures were supplied by the Health Department: 1-11-51 to 31-10-52

Birth and Death rates per 1000 of population calculated on basis of:—

	Result of experimental Census.		Figures supplied by Health Department.	
	Births	Deaths	Births	Deaths
State of M. B.	33.0	18.8	10.4	6.5
Plateau which includes Ujjain district.	34.7	22.0	12.0	8.1

The absence of accurate statistics causes great difficulty in estimating the annual rate of natural increase. No wonder it was then estimated at between 1.4 to 1.6 percent annually.

Religion:

Ujjain lies in Malwa tract of Central India. The Rajputs appeared in this area round about the 9th Century and founded many independent principalities in Malwa and Nimar. Malwa was later ruled by the Muslims. The original inhabitants were from various tribes of which Gonds, Bhils and the Korkus are the present representatives. Later when Moghuls became bigots especially under Aurangzeb, the Hindus of Malwa began to aid the Marathas in their advance from the Deccan. The Maratha invasion in the seventeenth century brought the Marathas, Deccani Brahmins, Dhangars, Kunbis etc. to this region. Thus Malwa of today reflects various influences, the local tribes, the incursions of Rajputs and Muslims from North and the Marathas who came from central regions lying to the south and west of Central India.

Ujjain has returned mostly Hindu population. The other religion next in importance is Islam. The difference however is very great. Whereas the Hindu population is 87.49% of the total, the Muslims are 10.15% and the corresponding percentage figures for 1951 and 1941 are 87.13%, 10.92% and 87.98%, 10.38% respectively.

The influence of Hindu surroundings on the local population including Muslims is noticeable in customs relating to dress and food and even in marriages in rural areas. The table below gives the percentage composition of different religions during the last three censuses.

Table showing percentage variation of different religions

Name of Religion	Percentage in		
	1961	1951	1941
1. Hindus	87.49	87.13	87.98
2. Sikhs	0.37	0.12	0.05
3. Jains	1.72	1.61	1.47
4. Buddhists	0.10	0.04	..
5. Muslims	10.15	10.92	10.38
6. Christians	0.17	0.18	0.11
7. Zoroastrians	..	..	0.01

In the last twenty years the religious composition of the district has remained more or less constant. The Jains have increased from 1.47% to 1.72% and Sikhs from 0.25% to 0.37%. In the last two decades the Muslims have decreased from 10.38% to 10.15% mostly due to migration. The other castes have not changed much.

The religionwise break up of 1961 Census figures is indicated in the table below:—

Ujjain District

Name of Religion	Persons	Males	Females	Females per 1000 males.	Percentage to total population
Hindus	578,903	301,103	277,810	922	87.49
Muslims	67,145	35,262	31,883	904	10.15

Christians	1,156	667	489	733	0.17
Jews	1	1	..	..	..
Zoroastrians	14	9	5	536	..
Sikhs	2,440	827	1,613	1,950	0.37
Jains	11,413	6,330	5,083	803	1.72
Buddhists	638	316	322	1,019	0.10

Another feature of the population is that persons of the minority religions are concentrated in the urban areas. The table below indicates the position.

Religion	Total population	Population in urban areas		
		Persons	Males	Females
Buddhists	638	636	314	322
Christians	1,156	956	520	436
Jains	11,413	8,950	5,178	3,772
Jews	1	1	1	—
Muslims	67,145	46,833	24,884	21,949
Sikhs	2,440	2,232	732	1,500
Zoroatrians	14	14	9	5

The Buddhists are mostly converts and increased from 192 in 1951 to 636 in 1961. Sikhs have settled in the urban areas for trade and commerce. Their number went up to 2,232 from 670 in 1951. The Jains are mostly the trader class, hence their preference for urban areas. Zoroastrians and Jews have declined from 20 to 14 and 9 to 1 in the decade. The Muslims too appear to be concentrated in urban areas. Among the Muslims Bohra Community is a merchant class and they are to be found in good number in Ujjain city.

Scheduled Castes and Tribes:

In 1961, 155,444 were returned as Scheduled Castes: the prominent castes being Bagri (24,601); Balai (64,958); Chamars (48,225); Mehtar (5,598); Nat (2,492). They constitute the bulk of the population. Since these figures were not tabulated for each caste in 1951, a comparison is not possible. The Scheduled Castes are mostly in rural areas and are 23.49% of the district population but only 5.8% in the urban areas.

There are practically no Scheduled Tribes there being 130 persons only. The details are:—

	Persons	Males	Females
Gond	107	57	50
Korku	11	8	3
Unclassified	12	7	5

Bhils are no longer regarded as Scheduled Tribes for the district in 1961 hence they do not appear in the figures.

Literacy:

There are 234 persons per thousand who are literate in the district. In the urban areas the figure is higher being 442 in 1961 as against 287 persons per thousand in 1951. The table gives the position of Ujjain vis-a-vis other neighbouring districts.

District	No. of literate persons to 1000 persons	No. of literate males to 1000 males	No. of literate females to 1000 females
Ujjain	234	348	111
Indore	382	506	243
Ratlam	214	319	103
Dhar	135	214	52
Dewas	173	282	57
Shajapur	141	233	44
Mandsaur	224	357	82
Jhalawar (Rajasthan)	136	219	47
Madhya Pradesh	171	270	67

Ujjain has returned more literate persons than the State average. In 1951 there were 141 literates per thousand. There has been fair progress in literacy, a sequel to the expansion of educational facilities, which are discussed under the head: Education.

Languages:

The district has returned sixtysix languages as mother tongues. Malvi is spoken by the greatest number there being 537 speakers per thousand. Hindi is next with 342 speakers, Urdu with 66 and Others with 55 come in that order. The other foreign languages returned as mother tongue in the district are: Arabic (8); Chinese (10); English (11); Nepali (66); Pashto (7); Persian (65); Portuguese (2).

The rise of Malvi as mother tongue is also phenomenal. 93 persons per thousand had returned this language as mother tongue In 1951,but now there are 537 persons. The fact is that Malvi had always been the language spoken in the rural areas and so the returns

are not surprising. Other mother tongues who have recorded an increase are:—

Language	Speakers in 1951	Speakers in 1961
Urdu	22,949	43,811
Malvi	50,366	355,358
Marwari	2,405	4,266
Mewari	125	566
Sindhi	5,707	6,764
Bengali	121	160
Punjabi	1,808	2,784

Sindhi and Punjabi speakers have grown owing to migration. The growth of speakers of other languages is more or less normal, but other reasons will have to be found to account for the growth of speakers of Urdu.

On the other hand the following mother tongue languages have shown a decrease in speakers (1951 figures first).

Hindi	428,908	226,200
Bundelkhandi	981	162
Hindusthani	1,291	4
Banjari	1,173	916
Jaipuri	1,399	10
Rajasthani	3,119	1,432
Bhili	1,234	379
Gujarati	7,566	5,661
Marathi	13,237	11,223
English	15	11

OCCUPATIONS:

The Pattern of Livelihood:

The district seems to persist in its agricultural character although industries are coming up. This is emphasised by the fact that cultivation and agricultural labour account for more than 70% of the total workers in the district.

The Workers:

The table below gives the number of workers per thousand for the neighbouring districts:—

District/State	Workers per thousand population		
	Persons	Males	Females
M. P.	523	602	440
Ujjain	487	579	387
Dhar	537	582	489
Dewas	520	580	456
Ratlam	482	575	384
Jhabua	561	598	523
Mandsaur	525	593	451
Indore	499	573	419

Ujjain is thus one of those districts where the number of workers is less than in neighbouring districts.

The break up of workers under the different categories of occupation is indicated below:—

Table Showing percentage of workers in different categories

Category	Percentage of workers	Ranking
I. Cultivation	53.10	1
II. Agricultural Labourers	18.35	2
III. Mining, Quarrying, Forestry etc.	1.91	7
IV. Household Industry	4.93	5
V. Manufacture other than IV	6.33	4
VI. Construction	1.57	8
VII. Trade and Commerce	4.31	6
VIII. Transport, Storage and Communications	1.57	8
IX. Other Services	7.93	3

Cultivation claims a little more than half of the workers. This is a general characteristic of the division, Indore district being the only exception and even there agriculture claims the highest number of workers as compared to other categories. As compared to other districts of the division Ujjain has returned a somewhat lower percentage of workers in agriculture. The percentage of workers in agriculture in Indore division is 61.28 and that in Indore district 28.19%. Following cultivation is the category of agricultural labourers and Other Services which do not need any comments. It is interesting to observe manufacturing processes other than household industries which account for 6.33% of the workers. This is due to the number of workers in the textile industry.

The pattern undergoes a radical change from rural to urban areas; whereas among the male workers in rural areas 64.54% are cultivators and 19.50% are agricultural labourers thus totalling 84.04% of the total workers, the figure goes down in urban area to 8.61% in cultivation and in agricultural labour. The pattern of occupation for the urban areas is as follows: Table below gives the details regarding the employment pattern of the workers in urban areas of Nagda, Ujjain city and the district.

Category	Total Urban Population (1,000 persons)		
	District Ujjain	Ujjain City	Nagda
Total Workers	325	304	433
I. Cultivation	23	8	9
II. Agricultural labour	5	3	1
III. Mining, Quarrying &c.	5	3	3
IV. Household Industry	22	14	11
V. Manufacture	89	98	217
VI. Construction	14	13	41
VII. Trade & Commerce	54	54	33
VIII. Transport, Storage etc.	21	24	24
IX. Other Services	92	87	94

The urban area of Nagda and Ujjain have been selected to underline the growing textile industry in the district.

Cultivation:

There has been a steady increase in the net area sown of the district which for the year 1960-61 was 950,848 acres or 63.34% of the total area of the district. This comparable figure for Indore division is 47.65. This incidentally also emphasises the lack of forest in the district. Out of this, only 16,702 acres or 1.76% were irrigated. Irrigation facilities, are therefore very meagre. Wells are the main source of irrigation and as many as 13,373 acres are irrigated by them alone. This is followed by canals (1,575) and tanks (1,101) acres.

The main crops of the district are (figures in brackets indicate acreage) Jowar (337,78) wheat (230, 168); cotton (181,693); pulses (126,793); gram (80,377); condiments and spices (19,939); ground-nut (18,202); linseed (16,750); maize (15,781); sugar-cane (3,744); fruits and vegetables (3,575) and rice (20,411).

Jowar:— The crop has shown an increasing acreage during the decade. In 1953-54 an area of 348,477 acres was sown with Jowar. This represents the highest area ever sown for the crop. The yield is assessed at 450 lbs. per acre. It is an unirrigated crop and sown all over the district.

Wheat:— The area sown under wheat shows an increase during the decade. In 1950-51 it was 146,644 acres which nearly doubled itself in 1956-57 (owing to heavier rainfall) and reached the figure of 313,991 in 1959-60, the highest for the decade. Its yield has been assessed at 445 lbs. per acre and about 3002 acres are irrigated (1960-61). Wheat is sown in all tahsils but some parts of Tarana, Ujjain and Badnagar tahsils are particularly noted for excellent quality wheat produced.

Cotton:— During the decade net area sown under cotton has shown slight decrease. It was 198,672 in 1951-52 and has come down to 181,693 acres. Cotton is sown in all the tahsils and sold to the Ginning and Pressing factories. An area of 1061 acres is under irrigation. This is the highest acreage under irrigation. The yield of cotton has been assessed at 170 lbs. per acre.

Pulses:— These are mostly grams and urhar or tur, which account for 80,377 and 19,970 acres respectively. The yield has been assessed at 490 and 439 lbs. per acre.

Ground-nut:—The area sown under ground-nut is 18,202 acres and this represents a steady increase for in 1951-52 only 8,536 acres were sown. The obvious reason for the increase in acreage appears to be the good price paid for it. Much of it is sent to Gujarat and the local oil mills also consume some quantity.

Linseed:—The area sown is 16,750 acres and is spread over the district. There has been a steady decrease in the area sown. This is partly explained by the fact hat the cultivators show a preference for cash crops.

Maize:— The area sown under maize has remained more or less the same during the decade. It was 13,318 acres in 1951-52 and touched a peak figure of 17,414 in 1958-59. Maize is often sown as an early rains crop near the housteads.

Sugarcane:— Sugarcane is grown in a very small area (3,744 acres) although there is a sugar mill at Gogapur (Mahidpur Road). The area under sugarcane has shown an upward trend generally though it touched the peak figure in 1956-57 during which year the Indore division returned its highest sown area under sugarcane during the decade. Excepting one solitary acre the rest is irrigated.

Fruits and vegetables are comparatively minor produce and rice is sown in 20,411 acres. The area under rice shows a decrease during the decade.

Agricultural Labourers:--

The returns reveal that 13.35 % of the working population is engaged as agricultural labourers. Agricultural labourers are becoming scarcer each year, although during the decade the cultivators did not experience much of hardship because of the declining numbers. Agricultural labourers are of two types (1) casual (2) permanent ones. The casual type is engaged on ad-hoc basis e. g. for sowing or cutting the crops and the payment is mostly in kind and partly in cash. The rates of payment to the labourers generally varied between 0.75 np. to 1.25 per day for male ploughman during the decade. In 1961 however it rose to 1.50 per day. The male reapers and harvesters were paid between Rs. 1.25 to Rs. 2.00. Excepting at the time of cutting of wheat crop when labourers are known to come from Rajasthan side the others are local. They are expected to put in about 9 to 10 hours of work per day.

In Mining, Quarrying, Livestock, Forestry, Fishing, Hunting and Plantation, Orchards and allied activities:--

The district has returned 6,164 persons or 1.91 % of workers engaged in the above occupations. There are 5,747 persons--5,231 males and 516 females or 93.23% engaged in livestock and hunting. Most of them are engaged in production and rearing of live-stock (large heads only) mainly for milk and animal power such as cow, buffalo, goat. The occupation is mostly rural in character; there being 5,145 workers or 83.46 % of the total in rural areas.

The Household Industry:--

The Household Industries in the district engage 15,884 persons, 10,775 males and 5,109 females. These are mostly engaged in:—

(a) manufacture of materials from cork, bamboo, cane, leaves and other allied products with 2,355 persons-824 males, 1,531 females. The occupation is mostly rural in character, females outnumber men in it.

(b) manufacture of earthen-ware and porttery account for 1,526 persons-862 males and 664 females. The occupation is again rural in nature.

(c) manufacture of shoes and leather products account for 1,532 persons-1,070 males and 362 females and the profession is evenly spread out in urban and rural areas.

(d) The production and rearing of livestock account for 1,478 prsons-1,201 males and 277 females. The occupation is almost entirely rural.

(e) In making of textile garments including headgear and raincoats, 1,246 persons--974 males and 272 females are engaged. A greater number of workers under the above category are to be found in rural areas, and

(f) In tanning and finishing of hides and skins 1,124 persons-824 males and 300 females are engaged, mostly in rural areas.

It would be noticed that these household industries are located mostly in rural areas where as many as 69.83% of workers are found. In the urban areas the main household industries are cotton dyeing and bleaching 296 persons--144 males and 152 females, cotton weaving in hand-looms 373 persons--201 males, 172 females, manufacture from cork bamboo products 650 persons--266 males and 384 females and manufacture of shoes and other leather footwear 816 persons--557 males,259 females.

Manufacture other than Household Industry:--

Other manufacturing processes engage 20,376 persons 18,911 males and 1,465 females or 6.38% of the working population. The occupation is almost entirely urban in its nature with 19,182 persons or 94.14% of the total workers spread out in towns and city. Out of these 8,744 persons 8,365 males, 379 females are engaged in spinning and weaving in cotton mills and another 3,177 persons-3001 males and 176 females are engaged in spinning and weaving in silk mills. Thus the textile industry alone accounts for 11,921 workers or 58.51 % of the total under this group.

The other less important manufacturing processes are:—

Making of textile garments including

(a) raincoats and headgear 978 persons--915 males and 63 females.

(b) Manufacture of bricks and clay products 448 persons--275 males and 173 females.

(c) Manufacture of structural wooden goods like beams, posts etc. 318 persons--all males.

(d) Repairs of shoes etc. 248 persons--242 males and 6 females.

(e) Manufacture of shoes and leather goods 247 persons--240 males and 7 females.

Workers in Construction:—

The district has returned 5,055 persons 4,180 males and 875 females or 1.57 % of the total workers engaged in construction. They mostly pertain to workers engaged in construction of buildings, flooring, decorated constructions including electrical and sanitary constructions 2,823 persons--2,295 males and 628 females and the construction and maintenance of roads, railway bridges etc. There are another 1,756 persons-1,546 males and 210 females. The occupation is evenly distributed in rural and urban areas.

Trade and Commerce:—

The above category accounts for 13,872 persons--12,975 males and 897 females or 4.31 % of total workers and is largely urban in its nature. Retail trade in cereals, pulses, vegetables, sugar, spices, oil, dairy products accounts for 5,139 persons 4,529 males and 610 females. The traders congregate mostly in urban areas. This is closely followed by traders in yarns, dhotees, sarees, readymade garments of cotton silk, wool etc. with 1489 persons-1484 males and 5 females. The above calling is also urban. The other categories are retail trading in goods unspecified 1218 persons--1128 males and 90 females and retail trading in food stuffs like sweetmeat, condiments, cakes, biscuits etc. accounting for 1101 persons--1065 males and 36 females. From the above it follows that in this category males completely outnumber females and that the urban areas are more conducive to the growth of trade and commerce for 11,558 persons-10,915 males and 643 females or 83.32 % of the above category live in urban area.

In Transport, Storage and Communications:—

This category accounts for 5066 persons 4951 males and 115 females or 1.57 % of the total workers. The details are:— 2552 persons--2545 males and 7 females are engaged in transporting by railways; 759 persons--750 males nad 9 females are engaged in transporting by hackney carriage, bullock carts and 518 persons--478 males and 40 females in transporting by motor vehicles (other than omnibus). This category of workers is urban in nature.

Other services:—

In this category there are 25,540 persons or 20,114 males and 5,426 females or 7.93 % of the total workers. Out of this 19,772 persons or 77.41 % are engaged in urban area. The calling is therefore urban in nature. There are 2825 persons-2279 males and 546 females-rendering educational service such as those rendered by colleges, schools and other institutions of non-technical nature. Public service in administrative departments of State Government claims 1766 persons-1745 males and 21 females. There are 1611 persons--1605 males and 6 females in the Police Department. There are 3618 persons--2826 males, 792 females rendering personal services.

Under this category there has been a great increase during the decade.

THE INDUSTRIES :

A Historical Perspective (1)*

Ujjain has been a reputed place for weaving and printing since ancient times. During the Shunga period, it is said that Chinese silk was brought here for printing. There are other similar references which pointedly indicate that the town had a great reputation for weaving and printing. Even today weaving and printing of cloth is of a fairly high order.

During the early Moghul period weavers from Rajasthan came and settled at Badnagar and Ujjain. Malwa in those days was politically fairly stable. It had a good deal of cotton-growing area and abundant water-supply, so necessary for printing. The dye used for printing was mostly 'Al' (*Molinda-citrifolia*) which grew in abundance. The institution of printing is thus very old in Ujjain and this must surely have been a factor of some importance in the growth of modern textile mills.

The Textile Industry (2)**

The first textile mill was started in 1891 and was known as the Nazir Ali Mills. It does not function any more. It has been auctioned and is being dismantled. When started it was the first in Gwalior State and second in the whole of Central India, the other being the State Mill at Indore. The Gwalior State

---

*(1) I am indebted to Shri A. N. Verma, IAS, Collector, Ujjain, for his note on the above subject.

**(2) I am extremely grateful to Shri Tej Kumar Sethi, Director, Binod Mills Co., Ltd. Ujjain, for furnishing me with details regarding growth of Textile Industries in Ujjain.

Government gave some important concessions to firms starting these industries. These were: free grant of lands for establishing the Mills, relaxation of customs duty and long-term financial credit.

It was almost twenty five years later that the second mill viz "The Binod Mills" was started. It started spinning yarn and weaving coarse and medium cloth with 400 looms and 20,000 spindles. The mill has remained under the same management throughout. In 1921-22, a Parsee enterpreneur founded Kshipra Mills which hardly worked for a couple of years. In 1935 it was auctioned by the State and purchased by the management of the Binod Mills Ltd. christened as Deep Chand Mills and began functioning the following year. Both these Mills still function and constitute the biggest group of Mills in the city. In 1928 the Hira Mills which is managed by Sir Hukamchand Group of Mills was started with 860 looms and 28,000 spindles. It began functioning in 1935. In 1942-43 an attempt was made to establish another Cotton Mill at Nagda. Some land was allotted in the name of Padmawati Raje Mills to Birla Brothers, but the Mill was never put up. In 1951, however, a Staple Fibre Plant was installed and Gwalior Rayon and Silk Manufacturing Company established. It went into production in 1954 and another spinning unit was added in 1956. In the same year a Calendering Plant was set up in the Public Sector. In1960, a Cotton-seed Solvent Extraction Plant was put up. Expansion and modernisation continued in the textile mills. The Binod Mills started a sister unit (Bimal Mills) with 380 looms and 20,000 spindles for producing fine and super-fine fabrics.

Other Industries:

Besides these, Ginning and Pressing factories and Cotton Presses are mostly spread out in the district. The Flour and Oil Mills are similarly also spread out in the district. The other industries are iron and metal works, a bidi manufacturing establishment and a Government owned dyeing, bleaching and calendering plant.

Social and Cultural:

Ujjain has been an important cultural centre since ages. The advent of CHANDRA GUPTA II Vikramaditya brought fame to the city. Vikramaditya (380 A. D. to 413 A. D.) is considered to be the lord, of the city of Ujjain. He was a great patron of learning and Kalidasa with nine other 'gems' was said to be his court. Even today the people of Ujjain gratefully revere this wise ruler and the University is named after him. Each year in the month of Kartika corresponding to October-Novermber Kalidasa Jayanti is celebrated with great enthusiasm and Sanskrit scholars from all over the world attend these celebrations. It is a great occasion in the life of the town, for the erudite assemble, give learned discourses which are listened to in wrapt attention; the plays of Kalidasa come to life once again as the audience marvels and nods in appreciation, offering a modest tribute to the performers. The 'Kalidasa Jayanti'recreates the atmosphere of the days of the benign King who respected learning and men of letters—the qualities which enabled the emergence of a Kalidasa in ancient Avanti- (Ujjaiyini) in its pristine glory.

Not far away from Kshipra stands the Mahakal Temple which seems to defy Time and History. The area around it was known as 'Mahakal ban'. The temple destroyed in 1235 by Iltumish was rebuilt in 1745, the temple soars heavenwards helping the faithful worshippers to rise above the din and the hurly-burly of an otherwise mundane existence. In the month of Magha at the time of Shivaratri vast crowds visit the temple for worship. On the 'Shivaratri' day the worship is very significant and huge crowds of worshippers gather. During the month of Shravana, on each Monday 'Savari of Mahakal' (idol of decorated Shiva placed in a palanquin) is taken out in a picturesque procession. The 'Savari' is taken to the bank of river Kshipra and the procession returns after going through the principal streets.

Once in every twelve years when the planet Jupiter stays in the zodical sign Leo a great fair known as Singhast* is held on the banks of river Kshipra. Sadhus from all over India come with their 'Akharas' or assemblage for bathing. The town is jam-packed with pilgrims who throng by rail, road and on foot. Although on a few occasions this has led to an outbreak of cholera particularly in 1890 when the Sadhus returned after performing their 'puja' at Mahidpur on the banks of the Kshipra.

---

*Singhast (सिंहस्थ) Dictionary meaning सिंह राशि में स्थिति बृहस्पति, उस समय होने वाला पर्व.

meaning a festival which falls when Jupiter stays in the zodical sign Leo

V
COMMUNICATIONS

Ujjain is extremely well connected both by railways and by a network of roads. There is no airport or landing strip, the nearest airport is at Indore about 35 miles away, however there is a private landing strip at Nagda.

Railways:

Ujjain has railways of all the three gauges to be found in India.

(A) **The Broad Gauge:**— Ujjain is a junction on the branch line of Western Railway viz. Indore-Bilaspur and Ahmedabad-Nagda-Bhopal. It also connects with the main Western Railway line between Delhi-Bombay via. Ratlam and Nagda and the Central Railway line Delhi-Bombay and Delhi-Madras at Bhopal. Distances to some of the important places are given below in Km.: Indore (80 Km. by B. G., 63 Km. by M. G.), Bhopal (184 K.m.), Nagda (55 Km.), Ratlam (96 Km.), Bombay (747 Km.), Delhi (741 Km.), Madras (1,668 Km.), Jabalpur (521 Km.), Raipur (1,073 Km.), Bilaspur (963 Km.), Gwalior (572 Km.).

The railway line, Bhopal-Nagda on the Western Railway passes through Ujjain, from where it branches off to Indore and joins the main Broad Gauge line at Nagda. The Bhopal-Nagda link was opened for traffic in 1910. The Indore Broad Gauge link was started in 1955 and completed in 1958. This was a Second Five Year Plan Project.

(B) **The Metre Gauge:**— It is a branch line on the Western Railway connecting Ujjain to Fatehabad-Chandrawatiganj junction in Ujjain district. Fatehabad-Chandrawatiganj is on the main line of Malwa Section of Western Railway connecting Ajmer to Khandwa via. Mandsaur, Ratlam, Fatehabad-Chandrawatiganj, Indore, Mhow in Madhya Pradesh. Before the opening of the Broad Gauge, this was the only rail communication between Indore and Ujjain (distance 63 Km.). Distances to some important places are: Ratlam (102 Km.), Khandwa (202 Km.), Mandsaur (266 Km.), Chitor (371 Km.), Ajmer (557 Km.).

(C) **The Narrow Gauge:**— On the Western Railway, between Ujjain and Agar (Shajapur district), narrow gauge trains ply. The distance is 67 Km. Formerly it was known as Scindia State Light Railway and Agar was a Cantonment in the old State times. This train steams right into the city. There is not much for traffic consequent to the development of road traffic in the last 15 years.

The important stations on the railways are:—

Fatehabad--Chandrawatiganj (MG) a junction; Badnagar (MG) a tahsil headquarters; Nagda (BG) an Industrial Town; Tarana Road (BG) 6 miles from Tarana tahsil headquarters; Mahidpur Road (BG) 13 miles from Mahidpur tahsil headquarters and Khacharod (BG) a tahsil headquarters. Other railway stations in the district are given in the tables.

Roads:—

There are in all 250 miles of first class roads in the district. Some of the imporatant ones are given in the table below:—

Table showing important roads, their length & classification in district.

	Length in	
	M.	F.
1. Ujjain-Maksi	23	6
2. Ujjain-Badnagar	28	2
3. Ujjain-Indore	10	4
4. Ujjain-Dewas	23	
5. Ujjain-Agar	28	5

Ujjain-Maksi:—is an important road linking Ujjain with Shajapur, Rajgarh, Biaora, Guna, Shivpuri, Gwalior, Agra on National Highway 3 and further on to Delhi. It is an all weather road.

Ujjain-Badnagar:—This road connects Ujjain to Dhar, Jhabua, Ratlam, Mandsaur, Neemuch, Ajmer and other cities to Rajasthan. In heavy rains the traffic is held up, there are no highway bridges on Chambal and Gambhir rivers which cross this road.

Ujjain-Indore:— This connects Indore and then subsequently Baroda, Ahmedabad. It is not an all weather road because of low lying culverts.

Ujjain-Dewas:—This is an important road; for, through Dewas the eastern districts of Madhya Pradesh are connected. It connects Bhopal, Sagar, Damoh, Jabalpur, Chhatarpur, Tikamgarh, Panna, Satna, Rewa and other districts. It is an all weather road.

Ujjain-Agar:— It connects district Jhalawar (Rajasthan), Kotah (Rajasthan) and Chambal Dam in Madhya Pradesh. In rains it gets cut off temporarily.

Telephones:

There are telephone exchanges in Ujjain and Badnagar only. Public Call Offices exist at Tarana, Mahidpur and Khacharod. Besides this the GRASIM (Gwalior Rayon and Silk Mills) management have their own private telephone line in Nagda. Telegraph facilities are available from Ujjain, Mahidupur, Tarana, Badnagar, Khacharod and Nagda.

There are in all 95 post offices out of which 83 are in rural areas giving one post office for 13.8 villages or one post office for 5385.7 persons.

Conclusion:

Situated on the fertile Malwa Plateau criss-crossed by at least eight perennial rivers; taking one back to antiquity and yet looking forward to an industrial future, the district appears to effectively combine the rich heritage of past with an unquenchable longing towards industrialisation--a symbol of the future.

Although agriculture is the mainstay of the people, the irrigated area is very small and this in turn is partly responsible for the meagre yield. The methods of cultivation have changed but little; the impact of national extension service blocks is being felt although only slowly. New industries are coming up. Educational facilities have expanded considerably during the decade and literacy figures have gone up to 23.44% with the urban area returning 44.14% literates and the city of Ujjain 46.94%. There are 7.8 persons per Census house in the city. The comparable figures for other cities of the State being: Indore 9.2; Bhopal (Govindpura, HEL) 5.2; Jabalpur 5.0; Sagar 5.7; Durg-Bhilai 3.5; Raipur 5.4; and Gwalior 8.9

This figure does not give an idea of the congestion in the town, which is considerable in the old part of the city. One can get some idea of the extent of crowding by the fact that the population per sq. mile in the city works out to 21,357 persons which represents the highest concentration for any city of the same class in the State.

IMPORTANT PLACES IN THE DISTRICT
(In or near Ujjain city)

UJJAIN: (Population 144,161)

The town is situated on the right bank of river Kshipra at 23° 11′ N and 75° 50′ E and is 1678 feet above sea level. It is connected by Bhopal-Nagda section of Broad Gauge, Fatehabad-Ujjain section of Metre Gauge and Agar-Ujjain section of Narrow Gauge, all on Western Railway. It is a very ancient town and was also known as Avanti and Ujjaiyini. The name Avanti was in vogue upto the second century A. D. Tradition has it that Emperor Asoka went to Patliputra after his tenure as Viceroy in Ujjain. It ranks high in the Puranas and has also been mentioned by Greek historians. The modern city stands about two miles south of the ancient one which is said to have been buried under earth. Sir John Malcolm however thought that it was submerged under the river Kshipra.

During the thirteenth century the Muslims captured the town. Iltumish was the first. The Khilji conquest of Malwa, followed in early fourteenth century. During the Moghul period it remained under the Governor of Malwa. In 1733 Maharaja Sawai Jey Singh was appointed the Governor and in 1743 Baji Rao Peshwa became the Governor of Ujjain. It was in 1750 that Ujjain came into the hands of the Scindia who made it the capital of his State and since then Ujjain as we know it today grew up. In 1810 Scindia moved the capital to Gwalior and Ujjain again became headquarters of Malwa Prant, administered by a Sar-Subah or Commissioner.

(1) **Mahakaleshwar Temple:—**

This is one of the most sacred temples in the country and is one of the twelve 'Jyoti lingas' in India. It was destroyed in 1235 by Iltumish who took away the 'linga' to Delhi. In 1745, at the same spot, which was destroyed by Iltumish earlier the present temple was re-built by one Ramchandra Dewan of the Peshwa. Daulat Rao Scindia then made over its management to Brahmin. A Trust of which the Collector is the Chairman, looks after its management.

(2) **Sandipani Ashram:—**

At this place, it is said that Lord Krishna studied along with his brother Baldeo and his friend Sudama. (Please also see page i of the introduction).

(3) **Raja Bharthari Caves:—**

King Bharthari was the eldest brother of King Vikramaditya the most renowned king of Ujjain. Bharthari renounced the throne to become a 'Sanyasi' in search of 'Moksha' or deliverence. In these caves on the banks of the river Kshipra he meditated and prayed.

(4) **Triveni Sangam and Navgrahs Temple:—**

At the confluence of rivers Kshipra and Khan and another rivulet about 4 miles south of the city and approached by Indore-Ujjain road lies this small temple of 'Navgraha.' The Sangam or spot of confluence of the rivers is holy. The water supply filtering plant is also located nearby.

(5) **Siddhvat:—**

To the east of Bherugarh (23° 14′ N and 75° 39′ E) on the bank of river Kshipra there is a Banyan *Ficus bengalensis* tree said to be one of the famous trees in the country. It is similar to the 'Akshaya Vat' of Allahabad. It is said that though over a thousand years have passed, the tree has remained unchanged.

(6) **Bherugarh:—** (23° 14′ N and 75° 39′ E)

Situated two miles north of Ujjain on the left bank (Ujjain is on the right bank of the river Kshipra) is-Bherugarh. In the State times the Central Jail was located here. This big jail was constructed in 1890.

(7) **Observatory:—**

In 1733, Maharaja Jey Singh of Jaipur, who was also a great astronomer, became the Governor of Malwa. It was druing his time that the observatory was constructed in the locality known as Jaisinghpura also known after the Governor. The observatory over-looks the river Kshipra.

(8) **Kaliadeh:—**

In a small village known as Kaliadeh, about five miles away from Ujjain stands a big palace—an island amidst the ancient Kshipra; the water palace glories in isolated splendour. During the mediaeval period the place was famous for its Sun Temple'Surya Kund' but Nasuruddin Khilji a Governor of Mandu demolished it. From inscriptions it appears that the palace was constructed in Mahmood Khilji's time round about 1458. In 1599 Akbar is said to have halted here, while on way to south. Although the garden around the palace is no longer what it used to be

once, still the palace draws good crowds because of its excellent situation and magnificent construction.

TAHSIL UJJAIN

FATEHABAD: (Population 909)

Situated on Khandwa-Ajmer section of Western Railway (metre gauge)is this ancient village of Fatehabad. It is a railway junction. Aurangzeb constructed a mosque here. The village once formed the border between Gwalior and Indore States: and because of it grew up an adjoining village viz. Chandrawatiganj which falls in Sawer tahsil of Indore district. Chandrawatiganj was founded in 1908 when a few inhabitants of Fatehabad being ill-treated by the Zamindar requested the Government of Indore State for re-settling them. The village was named after the (then) Maharani of Indore. The railway station is named as Chandrawatiganj-Fatehabad.

PANVIHAR: (Population 2,228)

The village is located at 23° 19′ N and 75° 48′ E and on 8 miles north of Ujjain. It was formerly a Jagir village. There was a big Jain temple here which is now in ruins and the stones of this temple were used in other constructions by the Muslims.

UNDASA: (Population 802)

Situated about 4 miles east of Ujjain is a small village Undasa with a big tank around it. The tank is reported to have been constructed by Sultans of Malwa and is also visible from the railway train between Bhopal and Ujjain.

TAHSIL TARANA

TARANA: (Population 10,805)

Tarana is a small town and tahsil headquarters lying between 23° 21′ N and 76° 3′ E at an altitude of 1675 feet above sea level. During Akbar's time it was headquarters of a mahal in Sarangpur Sarkar of the Subah of Malwa known as Naugawa. In later revenue papers the name Naugawa Tarana appeared. Maharani Ahilya Bai Holkar, the most famous ruler of the Holkar Dynasty is said to have built a Shiva temple which is known as Tilkeshwar Mahadeo where at the time of Shivratri a fair is held each year.

KAYATHA: (Population 2,671)

Traditionally Kayatha is supposed to be Kappithaka in the neighbourhood of Avanti (present Ujjain). From later records it appears that the village was founded by some Kayasthas in the pre-Muslim days. The village is also mentioned in Aine-i-Akbari under Sarkar Sarangpur.

TAHSIL MAHIDPUR

MAHIDPUR: (Population 11,490)

Mahidpur (23° 29′ N and 75° 39′E). The town was during Holkar State times a district headquarters. It is situated on the right bank of river Kshipra at an altitude of 1543 and is 33 miles from Ujjain by road, also reached from Mahidpur Road Railway Station on Delhi-Bombay Broad Gauge Western Railway. According to ancient Hindu tradition Mahidpur formed part of the 'Mahakal Ban' or forest. During the Moghul times it was known as Muhammadpur, a name which was never in general use. The Marathas called Mahatpur or the great city. Thereafter it gradually became known as Mahidpur and it remained a Holkar stronghold till 20th December 1817 when the English defeated Holkar. The English raised a Mahidpur Contingent and in 1857 there was plenty of trouble when the Mahidpur Contingent revolted and killed a few British Officers. After the mutiny a Political Agent for Western Malwa was located here and in 1894 it was given to Holkar State. It remained a district till 28 May 1948 when Madhya Bharat was formed.

INDOKH: (Population 780)

Indokh is about 18 miles north of Mahidpur. It is situated on the left bank of lesser Kali Sindh at 23° 43′ N and 75° 45′ E. It appears to be an ancient village. The Ghats and temples are said to have been built by former Jagirdars.

JHARDA: (Population 2,037)

Jharda is situated about 10 miles north of Mahidpur and is approached by road. It is located at 23° 37′ N and 75° 44′ E. Jharda was once included in the great 'Mahakal ban'. The village is said to have been founded in 1152 A. D. and is a place of archaelogical interest. A fair in the dark of half Chaitra is held each year.

TAHSIL KHACHAROD

KHACHAROD: (Population 14,793)

The town is located at 23° 26′ N and 75° 20′ E and is 1700 feet avove sea level. The main broad gauge line on the Western Railway (Delhi-Bombay Central) passes through it. The town was a mahal headquarters in Malwa Subah during Moghul times. Its population in 1951 was only 12,949; it seems to be growing rather fast.

UNHEL: (Population 4,438)

Undel is an old village located at 23° 20′ N and 75° 36′ E. It is five miles from the railway station of the same name. During the Moghul times, it was the headquarters of a mahal. During the State time, it was the headquarters of a Naib Kamavisdar (a Naib Tahsildar).

TAHSIL BADNAGAR

BADNAGAR: (Population 17,177)

The town is located at 23° 4′ N and 75° 25′ E. on the western bank of the river Chamla, a tributary of the Chambal. The town is on the Western Railway metre gauge (Khandwa-Ajmer branch) and Ujjain-Ratlam road. During the Moghul period it was a mahal and appeared to have been quite prosperous towards the close of the nineteenth century. Badnagar was also known as Nolye which according to Sir John Malcolm was an in-auspicious name, hence given up. He wrote* "Nolye was built by Raja Nol, from whom its name originated; but its modern one is Burnugger, the first being thought of bad omen if pronounced before breakfast".

GAZNI KHEDI: (Population 793)

It is located at 23° 10′ N and 75° 20′ E and is about 10 miles north of Badnagar. Near the village lies a ruined temple dedicated to 'Chaumundi Devi'.

---

*From 'A Memoir of Central India, including Malwa and Adjoining Provinces' by Sir John Malcolm, Vol. II:-- 1880; p. 415.

REFERENCES

For compiling this note the following books were referred to:—

1. Census of India, 1901,
Gwalior, Part I Report
By JWD Johnstone, Census Commissioner,
Gwalior State.

2. The Central India State Census Series,
Vol. I, Census Report for 1911,
Text and Tables, Part I & II,
By H. M. Bull, M. A., (Cantab)
Census Commissioner, Gwalior State.

3. Census of India, 1921,
Vol. XX Gwalior, Report and Tables,
By Jankinath Datta, B. A., Sabhabhushan,
Census Commissioner, Gwalior State.

4. Census of India, 1931,
Vol. XXII Gwalior, Part I Report,
By Ranglal, Census Commissioner,

5. Census of India, 1951,
Vol. XV, Part I-A Report,
Madhya Bharat and Bhopal,
By Ranglal, Census Commissioner,

These were immensely useful in following the growth or decline in the population and gave a good insight into the demographic background of the district.

"A Memoir of Central India including Malwa and Adjoining Provinces By Maj. General Sir John Malcolm, GCB, KLS, Vols. I and II," still remains one of the most illuminating and readable accounts of the Malwa Province and its cities during the unsettled period of the early nineteenth centurty.

The Gazetteers of Gwalior and Indore by C. E. Luard, are one of the most authentic records of the two States in the early twentieth century and has been frequently referred to.

A reference was also made to an Advanced History of India, by R. C. Majumdar, H. C. Roy Chaudhury and Kalikinkar Datta (Second Edition 1960: published by Macmillian and Co., Ltd.), which among other things gives a good perspective of the growth of Ujjain.

Finally, the help received from the Collector, Ujjain the Municipal Commissioner, Ujjain, and the District Statistical Officer, Ujjain, has been immense; to them my grateful thanks.

A—GENERAL POPULATION

TABLES

TABLE A—I

AREA, HOUSES AND POPULATION

District/Tahsil City/Town-group or town	Total Rural Urban	Area in		Population per Sq. mile	No. of villages		No. of towns	No. of occupied residential houses	POPULATION		
		Sq. miles	Sq. Km.		Inhabited	Uninhabited			Persons	Males	Females
1	2	3 (a)	3 (b)	4	5	6	7	8	9	10	11
UJJAIN		(a) **2,360**	**6,112·40**								
DISTRICT	**T**	(b) **2,343·56**	**6,069·82**	**282**	**1,111**	**20**	**6**	**118,755**	**661,720**	**344,515**	**317,205**
	R	**2,332·05**	**6,040·01**	**192**	**1,111**	**20**	..	**86,159**	**447,018**	**229,589**	**217,429**
	U	**11·51**	**29·81**	**18,654**	..	..	**6**	**32,596**	**214,702**	**114,926**	**99,776**
1 Khacharod Tahsil	T	494·17	1,279·90	256	222	..	2	25,218	126,438	66,308	60,130
	R	492·47	1,275·50	194	222	..	..	18,471	95,369	49,050	46,319
	U	1·70	4·40	18,276	..	..	2	6,747	31,069	17,258	13,811
1 Khacharod (m)	U	0·30	0·78	49,310	..	..	1	2,817	14,793	7,649	7,144
2 *Nagda (G. P.) Industrial colony*	U	1·40	3·62	11,626	..	..	1	3,930	16,276	9,609	6,667
2 Mahidpur Tahsil	T	436·87	1,131·49	203	220	6	1	17,240	88,561	45,506	43,055
	R	435·98	1,129·18	177	220	6	..	15,106	77,071	39,589	37,482
	U	0·89	2·31	12,910	..	..	1	2,134	11,490	5,917	5,573
3 Mahidpur (M)	U	0·89	2·31	12,910	..	..	1	2,134	11,490	5,917	5,573
3 Tarana Tahsil	T	402·25	1,041·83	237	206	4	1	18,792	95,501	49,347	46,154
	R	401·69	1,040·38	211	206	4	..	16,665	84,696	43,551	41,145
	U	0·56	1·45	19,295	..	..	1	2,127	10,805	5,796	5,009
4 Tarana (M)	U	0·56	1·45	19,295	..	..	1	2,127	10,805	5,796	5,009
5 Badnagar Tahsil	T	472·51	1,223·80	218	186	6	1	19,412	102,894	52,817	50,077
	R	470·90	1,219·63	182	186	6	..	16,158	85,717	43,867	41,850
	U	1·61	4·17	10,669	..	..	1	3,254	17,177	8,950	8,227
5 Badnagar (M)	U	1·61	4·17	10,669	..	..	1	3,254	17,177	8,950	8,227
5 Ujjain Tahsil	T	537·76	1,392·80	462	277	4	1	38,093	248,326	130,537	117,789
	R	531·01	1,375·32	196	277	4	..	19,759	104,165	53,532	50,633
	U	6·75	17·48	21,357	..	..	1	18,334	144,161	77,005	67,156
6 Ujjain (M)	U	6·75	17·48	21,357	..	..	1	18,334	144,161	77,005	67,156

Notes:—1. Under Columns 3 (a) and 3 (b); (a) represents the area of the district furnished by the Surveyor General of India; (b) represents the area furnished by the State Survey Department. The area figures of tahsils total and rural are based on the figures of the State Survey Department.

2. The urban areas are collected by the Census Organisation.

3. Population per square mile has been calculated on area figures furnished by the State Survey Office.

4. Towns treated as such for the first time in 1961 are printed in italics.

TABLE A—I

AREA, HOUSES AND POPULATION

APPENDIX I

Statement Showing 1951 Territorial Units Constituting the present set up (Only those names/areas which have undergone changes since 1951 have been shown below)

District/ Tahsil	1951 Territorial Units	Details of gain in Territories			Details of loss in Territories			Net Area Gain (+) Loss (—)	
		Brief Description	Area in		Brief description	Area in			
			Sq. miles	Sq. Km.		Sq. miles	Sq. Km.	Sq. miles	Sq. Km.
1	2	3	4	5	6	7	8	9	10
UJJAIN District	**UJJAIN District**	(i) Three villages transferred from Alot Tahsil of Ratlam District to Khacharod Tahsil.	14·8 7·6	38·3 19·7	Seven villages of Ujjain Tahsil trasferred to Sawer Tahsil of Indore District	21·4	55·4	— 6·6	— 17·1
		(ii) Two villages transferred from Badnawar Tahsil of Dhar District to Badnagar Tahsil	7·2	18·6		..	..	..	..
1 Khacharod Tahsil	Khacharod Tahsil	Three villages transferred from Alot Tahsil of Ratlam District	7·6	19.7		..	..	+ 7·6	+ 19·7
2 Badnagar Tahsil	Badnagar Tahsil	Two villages transferred from Badnagar Tahsil of Dhar District	7·2	18·6		..	..	+ 7·2	+ 18·6
3 Ujjain Tahsil	Ujjain Tahsil	..	..	..	Seven villages transferred to Sawer Tahsil of Indore District	21·4	55·4	— 21·4	— 55·4

Note:—The area figures given here in are those of the State Survey Department. Names and Location Code numbers of the villages appear in the annexure to the appendix.

ANNEXURE TO APPENDIX—I

Brief Description	Name of Villages	L. C. No. of 1951 Census	Revenue No.	Area in acres wherever available
1	2	3	4	5
Three villages transferred from Alot Tahsil of Ratlam District to Khacharod Tahsil	(1) Sackat Khedi	9-4-170	N. A.	1,283
	(2) Chanpa Kheda	9-4-171	N. A.	1,870
	(3) Chanpaner	9-4-172	N. A.	1,732
Two villages transferred from Badnawar Tahsil of Dhar District to Badnagar Tahsil	(1) Jalod Sanjar	14·5·19	N. A.	2,401
	(2) Sundrabad	14·5·18	N. A.	2,196
Seven villages transferred from Ujjain Tahsil to Sawer Tahsil of Indore District	(1) Badodiya Panth	8·1·212	N. A.	975
	(2) Badamiya Panth	8·1·219	N. A.	958
	(3) Tekaoda	8·1·253	N. A.	137
	(4) Hansa Khedi	8·1·215	N. A.	966
	(5) Potlod	8·1·218	N. A.	4,027
	(6) Kalkhola	8·1·216	N· A·	2,001
	(7) Kachalya	8·1·217	N. A.	3,417

TABLE A—I

AREA, HOUSES AND POPULATION

APPENDIX—II

Number of villages with a population of 5,000 and over and towns with a population under 5,000

District/Tahsil	Villages with a population of 5,000 and over			Towns with a population under 5,000		
	Number	Population	Percentage to total rural population of the District	Number	Population	Percentage to total urban population of the District
1	2	3	4	5	6	7
There are no such villages in the District.						

APPENDIX—III

Houseless and Institutional Population

District/Tahsil	Total Rural Urban	Houseless Population			Institutional Population		
		Persons	Males	Females	Persons	Males	Females
1	2	3	4	5	6	7	8
UJJAIN DISTRICT	Total	8,821	5,161	3,660	1,116	883	233
	Rural	6,463	3,619	2,844	49	23	26
	Urban	2,358	1,542	816	1,067	860	207
1 Khacharod Tahsil	Total	1,610	1,021	589	36	16	20
	Rural	660	376	284	12	..	12
	Urban	950	645	305	24	16	8
2 Mahidpur Tahsil	Total	55	42	13	26	25	1
	Rural	26	16	10	..	..	..
	Urban	29	26	3	26	25	1
3 Tarana Tahsil	Total	1,723	1,043	680	13	13	..
	Rural	953	544	409	..	..	..
	Urban	770	499	271	13	13	..
4 Badnawar Tahsil	Total	3,039	1,698	1,341	48	45	3
	Rural	2,918	1,628	1,290	..	..	..
	Urban	121	70	51	48	45	3
5 Ujjain Tahsil	Total	2,394	1,357	1,037	993	784	209
	Rural	1,906	1,055	851	37	23	14
	Urban	488	302	186	956	761	195

TABLE A—II

VARIATION IN POPULATION DURING SIXTY YEARS

District	Year	Persons	Decade variation	Percentage decade variation	Males	Females
1	2	3	4	5	6	7
UJJAIN	1901	295,312	.	.	N. A.	N. A.
	1911	340,132	+44,820	+15·18	177,128	163,004
	1921	337,554	— 2,578	— 0·76	176,007	161,547
	1931	396,894	+59,340	+17·58	207,482	189,412
	1941	454,370	+57,476	+14·48	234,811	219,559
	1951	543,325	+88,955	+19·58	278,368	264,957
	1961	661,720	+118,395	+21·79	344,515	317,205

TABLE A—II

VARIATION IN POPULATION DURING SIXTY YEARS

APPENDIX

District and Tahsils showing 1951 population according to their territorial jurisdiction in 1951, changes in area and population involved in those changes

District/Tahsil	Area in 1961		1961 Population	Area in 1951		1951 Population according to Jurisdiction prevailing in 1951	Population in 1951 adjusted to jurisdiction of 1961	Net increase (+) or decrease (—) between cols. 7 & 8
	Sq. miles	Sq. Km.		Sq. Miles	Sq. Km.			
1	2	3	4	5	6	7	8	9
Ujjain District	**2,343·6**	**6,069·8**	**661,720**	**2,349·0** (—5·4)	**6,083·9** (—14·1)	**544,260** (—935)	**543,325**	**— 935**
1 Khacharod Tahsil	494·2	1,279·9	126,438	483·0 (+11·2)	1,251·0 (+28·9)	91,394	93,569	+2,175
2 Mahidpur Tahsil	436·9	1,131·5	88,561	436·0 (+ 0·9)	1,129·2 (+ 2·3)	73,277	73,277	..
3 Tarana Tahsil	402·2	1,041·8	95,501	409·0 (— 6·8)	1,059·3 (—17·5)	77,464	77,464	..
4 Badnagar Tahsil	472·5	1,223·8	102.894	453·0 (+19·5)	1,173·3 (+50·5)	84,923	86,226	+1,303
5 Ujjain Tahsil	537·8	1,392·8	248,326	568·0 (—30·2)	1,471·1 (—78·3)	217·202	212,789	— 4,413

Note:—(1) Three villages with an area 7·6 Sq, miles of Alot Tahsil transferred to Khacharod Tahsil of Ujjain District vide order No. 97/6 DAI 57/55; date not available.

(2) In addition to change given in (1) above 2 villages with an area 7·2 Sq. miles of Badnawar Tahsil of Dhar District transferred to Badnagar Tahsil vide Revenue Department order No. 110/6D/A/52-56 dated 25-10-56 and 7 villages with an area 21.4 Sq. miles of Ujjain Tahsil transferred to Sawer Tahsil of Indore District. Notification No. and date not available.

TABLE A—III

VILLAGES CLASSIFIED BY POPULATION

District/Tahsil	Total No. of inhabited villages	Total Rural Population			I— Villages with less than 2000 population					
					Less than 200			200-499		
		Persons	Males	Females	Number	Males	Females	Number	Males	Females
1	2	3	4	5	6	7	8	9	10	11
Ujjain District	**1,111**	**447,018**	**229,589**	**217,429**	**278**	**19,471**	**18,254**	**567**	**94,375**	**89,721**
1 Khacharod Tahsil	222	95,369	49,050	46,319	41	2,914	2,728	120	20,429	19,334
2 Mahidpur Tahsil	220	77,071	39,589	37,482	61	4,306	4,062	117	18,724	17,811
3 Tarana Tahsil	206	84,696	43,551	41,145	55	3,875	3,644	99	16,048	15,280
4 Badnagar Tahsil	186	85,717	43,867	41,850	42	2,783	2,600	86	14,861	14,189
5 Ujjain Tahsil	277	104,165	53,532	50,633	79	5,593	5,220	145	24,313	23,107

District/Tahsil	I-Villages with less than 2,000 population—*Concld.*						II-Villages with Population of 2,000-4,999		
	500-999 Population			1000-1999 Population			2000-4999 Population		
	Number	Males	Females	Number	Males	Females	Number	Males	Females
	12	13	14	15	16	17	18	19	20
Ujjain District	**211**	**71,494**	**67,852**	**45**	**30,874**	**28,899**	**10**	**13,375**	**12,703**
1 Khacharod Tahsil	53	18,363	17,458	7	5,049	4,656	1	2,295	2,143
2 Mahidpur Tahsil	37	12,197	11,615	3	2,259	1,909	2	2,103	2,085
3 Tarana Tahsil	37	12,507	11,734	12	7,348	6,904	3	3,773	3,583
4 Badnagar Tahsil	41	13,727	13,165	15	10,127	9,641	2	2,369	2,255
5 Ujjain Tahsil	43	14,700	13,880	8	6,091	5,789	2	2,835	2,637

Note:—There is no village in the district with population of 5000 and above.

TABLE A—IV

TOWNS (AND TOWN-GROUPS) CLASSIFIED BY POPULATION IN 1961 WITH VARIATION SINCE 1901

Name of town or town-group	Status of town	Year	Area in 1961		Persons	Decade variation	Percentage decade veriatian	Males	Females
			Sq. Miles	Sq. Km.					
1	2	3	4	5	6	7	8	9	10
				CLASS I (100,000 and above)					
Ujjain	Municipality	1901	.	.	39,892	.	.	20,829	19,063
		1911	.	.	39,295	— 597	— 1·50	20,864	18,431
		1921	.	.	43,908	+ 4,613	+11·74	24,350	19,558
		1931	.	.	54,650	+10,742	+24·46	30,597	24,053
		1941	.	.	81,272	+26,622	+48·71	44,296	36,976
		1951	.	.	129,817	+48,545	+59·73	68,762	61,055
		1961	6·75	17·48	144,161	+14,344	+11·05	77,005	67,156
				CLASS IV (10,000—19,999)					
Badnagar	Municipality	1901	.	.	10,856	.	.	5,583	5,273
		1911	.	.	8,634	— 2,222	—20·47	4,434	4,200
		1921	.	.	8,543	— 91	— 1·05	4,502	4,041
		1931	.	.	10,531	+ 1,988	+23·27	5,567	4,964
		1941	.	.	11,985	+ 1,454	+13·81	6,303	5,682
		1951	.	.	15,219	+ 3,234	+26·98	7,915	7,304
		1961	1·61	4·17	17,177	+ 1,958	+12·87	8,950	8,227
Nagda Industrial Colony	Gram Panchayat	1961	1·40	3.62	16,276	.	..	9,609	6,667
Khacharod	Municipality	1901	.	.	9,186	.	.	4,539	4,647
		1911	.	.	6,496	— 2,690	—29·29	3,415	3,081
		1921	.	.	7,850	+ 1,354	+20·84	4,017	3,833
		1931	.	.	9,799	+ 1,949	+24·83	5,128	4,671
		1941	.	.	10,302	+ 503	+ 5·13	5,352	4,950
		1951	.	.	12.949	+ 2,647	+25·69	6,584	6,365
		1961	0·30	0,78	14,793	+ 1,844	+14·24	7,649	7,144
Mahidpur	Municipality	1901	.	.	6,681	.	.	3,303	3,378
		1911	.	.	5,620	— 1,061	—15·88	2,826	2,794
		1921	.	.	7,062	+ 1,442	+25·66	3,621	3,441
		1931	.	.	6,834	— 228	— 3·23	3,419	3,415
		1941	.	.	7,928	+ 1,094	+16·01	3,996	3,932
		1951	.	.	9,747	+ 1,819	+22·94	4,944	4,803
		1961	0·89	2·31	11,490	+ 1,743	+17·88	5,917	5,573
Tarana	Municipality	1901	.	.	4,490	.	.	2,317	2,173
		1911	.	.	5,463	+ 973	+21·67	2,801	2,662
		1921	.	.	4,997	— 466	— 8.53	2,615	2 382
		1931	.	.	6,307	+ 1,310	+26·22	3,453	2,854
		1941	.	.	6,345	+ 38	+ 0·60	3,325	3,020
		1951	..	.	8,499	+ 2,154	+33·95	4,261	4,238
		1961	0·56	1·45	10,805	+ 2,306	+27·13	5,796	5,009

Note :—In 1951 census, Ujjain Cantonment with a population of 563 (335 males, 228 females) in 1941 and of 871 (542 males, 329 females) in 1931 was merged with Ujjain Municipality.

B--ECONOMIC TABLES

(i) GENERAL ECONOMIC TABLE

PRIMARY CENSUS

District/Tahsil		Area in Sq. miles	Occupied Residentialhouses		Total No. of persons enumerated (including in mates of institutions and houseless persons			Scheduled Castes	
			No. of houses	No. of House-holds	Persons	Males	Females	Males	Females
1		2	3	4	5	6	7	8	9
UJJAIN DISTRICT	**T**	**2,343.6**	**118,755**	**133,443**	**661,720**	**344,515**	**317,205**	**78,509**	**76,935**
	R	**2,332.1**	**86,159**	**88,049**	**447,018**	**229,589**	**217,429**	**65,980**	**65,085**
	U	**11.5**	**32,596**	**45,394**	**214,702**	**114,926**	**99,776**	**12,529**	**11,850**
1. Khacharod Tahsil	T	494.2	25,218	25,332	126,438	66,308	60,130	16,195	15,843
	R	492.5	18,471	18,527	95,369	49,050	46,319	14,288	14,234
	U	1.7	6,747	6,805	31,069	17,258	13,811	1,907	1,609
2. Mahidpur Tahsil	T	436.9	17,240	17,466	88,561	45,506	43,055	12,293	12,064
	R	436.0	15,106	15,292	77,071	39,589	37,482	11,727	11,468
	U	0.9	2,134	2,174	11,490	5,917	5,573	566	596
3. Tarana Tahsil	T	402.2	18,792	19,172	95,501	49,347	46,154	14,185	13,992
	R	401.7	16,665	17,030	84,696	43,551	41,145	13,606	13,413
	U	0.5	2,127	2,142	10,805	5,796	5,009	579	579
4. Badnagr Tahsil	T	472.5	19,412	19,738	102,894	52,817	50,077	10,128	10,203
	R	470.9	16,158	16,435	85,717	43,867	41,850	9,586	9,656
	U	1.6	3,254	3,303	17,177	8,950	8,227	542	547
5. Ujjain Tahsil	T	537.8	38,093	51,735	248,326	130,537	117,789	25,708	24,833
	R	531.0	19,759	20,765	104,165	53,532	50,633	16,773	16,314
	U	6.8	18,334	30,970	144,161	77,005	67,156	8,935	8,519

PRIMARY CENSUS

District/Tahsil		II		III		IV		V	
		As Agricultural Labourer		In Mining, Quarrying, Livestock, Forestry, Fis-hing, Hunting and Plantations, Orchards and allied, activities		At Household Industry		In Manufacturing other than Household Industry	
		Males	Females	Males	Females	Males	Females	Males	Females
1		18	19	20	21	22	23	24	25
UJJAIN DISTRICT	**T**	**27,977**	**31,127**	**5,585**	**579**	**10,775**	**5,109**	**18,911**	**1,465**
	R	**27,500**	**30,659**	**4,772**	**373**	**7,780**	**3,311**	**1,013**	**181**
	U	**477**	**468**	**813**	**206**	**2,995**	**1,798**	**17,898**	**1,284**
1. Khacharod Tahisl	T	4,085	5,107	1,252	100	2,463	1,314	3,971	299
	R	4 014	5,006	1,173	82	1,810	926	311	33
	U	71	101	79	18	653	388	3,660	266
2. Mahidpur Tahsil	T	3,622	4,088	543	43	1,639	568	562	27
	R	3,605	4,083	459	25	1,419	426	258	3
	U	17	5	84	18	220	142	304	24
3. Tarana Tahsil	T	5,170	5,589	773	22	1,685	707	250	17
	R	5,099	5,519	735	19	1,385	590	48	..
	T	71	70	38	3	300	117	202	17
4. Badnagar Tahsil	U	6,816	7,003	1,041	227	1,984	1,009	608	88
	R	6,712	6,880	846	122	1,446	628	113	32
	U	104	123	195	105	538	381	495	56
5. Ujjain Tahsil	T	8,284	9,340	1,976	187	3 004	1,511	13,520	1,034
	R	8,070	9,171	1,559	125	1,720	741	283	113
	U	214	169	417	62	1,284	770	13,237	921

ABSTRACT

Scheduled Tribes		Literate and Educated persons		Total Workers		I As Cultivator		District/ Tahsil
Males	Females	Males	Females	Males	Females	Males	Females	
10	11	12	13	14	15	16	17	1
72	**58**	**119,818**	**35,282**	**199,357**	**122,698**	**93,889**	**77,105**	T
5	**1**	**54,661**	**5,674**	**140,561**	**111,808**	**90,587**	**75,472**	R
67	**57**	**65,157**	**29,608**	**58,796**	**10,890**	**3,302**	**1,633**	U
1	..	19,170	3,961	40,513	27,401	21,829	19,021	T 1
..	..	10,888	1,034	30,351	24,751	20,740	18,221	R
1	..	8,282	2,927	10,162	2,650	1,089	800	U
..	..	10,502	2,129	28,224	21,073	18,489	15,547	T 2
..	..	7,408	767	25,360	20,437	18,204	15,506	R
..	..	3,094	1,362	2,864	636	285	41	U
1	1	13,349	1,952	29,457	21,512	18,535	14,624	T 3
1	1	10,404	894	26,518	20,865	18,004	14,524	R
..	..	2,945	1,058	2,939	647	531	100	U
..	..	17,283	3,729	30,695	22,046	15,958	12,783	T 4
..	..	12,091	1,490	26,312	20,513	15,372	12,390	R
..	..	5,192	2,239	4,383	1,533	586	393	U
70	57	59,514	23,511	70,468	30,666	19,078	15,130	T 5
4	..	13,870	1,489	32,020	25,242	18,267	14,831	R
66	57	45,644	22,022	38,448	5,424	811	299	U

ABSTRACT—*Concld.*

VI		VII		VIII		IX		X		
In Construction		In Trade and Commerce		In Transport, Storage and Communications		In Other Services		Non-Workers		District/ Tahsil
Males	Females	Males	Females	Males	Females	Males	Females	Males	Females	
26	27	28	29	30	31	32	33	34	35	1
4,180	**875**	**12,975**	**897**	**4,951**	**115**	**20,114**	**5,426**	**145,158**	**194,507**	T
1,642	**412**	**2,060**	**254**	**583**	**2**	**4,624**	**1,144**	**89,028**	**105,621**	R
2,538	**463**	**10,915**	**643**	**4,368**	**113**	**15,490**	**4,282**	**56,130**	**88,886**	U
1,255	409	1,785	178	711	12	3,162	961	25,795	32,729	T 1
523	211	544	78	186	..	1,050	194	18,699	21,568	R
732	198	1,241	100	525	12	2,112	767	7,096	11,161	U
272	37	1,038	99	202	..	1,857	664	17,282	21,982	T 2
212	34	359	39	57	..	787	321	14,229	17,045	R
60	3	679	60	145	..	1,070	343	3,053	4,937	U
222	26	846	32	169	..	1,807	495	19,890	24,642	T 3
164	25	263	13	84	..	736	175	17,033	20,280	R
58	1	583	19	85	..	1,071	320	2,857	4,362	U
459	102	1,428	118	321	6	2,080	710	22,122	28,031	T 4
335	94	412	43	80	2	996	322	17,555	21,337	R
124	8	1,016	75	241	4	1,084	388	4,567	6,694	U
1,972	301	7,878	470	3,548	97	11,208	2,596	60,069	87,123	T 5
408	48	482	81	176	..	1,055	132	21,512	25,391	R
1,564	253	7,396	389	3,372	97	10,153	2,464	38,557	61,732	U

TABLE

WORKERS AND NON-WORKERS CLASSIFIED

UJJAIN

Total Rural Urban	Age-Group	Total Population			Total Workers		WORKERS					
							I		II		III In Mining, Quarrying Livestock, Foorestry, Fishing, Hunting, Plaintations, Orchards and allied activities	
							As cultivator		As Agrcultural Labourer			
		Persons	Males	Females	Males	Females	Males	Females	Males	Females	Males	Females
1	2	3	4	5	6	7	8	9	10	11	12	13
Total	**All ages**	**661,720**	**344,515**	**317,205**	**199,357**	**122,698**	**93,889**	**77,105**	**27,977**	**31,127**	**5,585**	**579**
	0-14	270,892	140,579	130,313	13,279	11,341	6,043	7,162	2,881	3,389	2,562	110
	15-34	219,605	112,986	106,619	101,843	64,642	46,672	41,301	16,047	16,237	2,055	273
	35-59	135,116	73,128	61,988	70,537	40,495	33,440	25,103	7,743	9,815	773	165
	60 +	35,746	17,625	18,121	13,669	6,206	7,731	3,538	1,306	1,681	194	31
	Age not stated	361	197	164	29	14	3	1	..	5	1	..
Rural	**All ages**	**447,018**	**229,589**	**217,429**	**140,561**	**111,808**	**90,587**	**75,472**	**27,500**	**30,659**	**4,772**	**373**
	0—14	184,298	95,382	88,916	12,258	10,902	5,923	7,035	2 859	3,368	2,466	90
	15—34	146,944	74,437	72,507	71,520	59,512	45,291	40,482	15,802	16,024	1,733	177
	35—59	91,000	47,789	43,211	46,764	35,997	32,061	24,524	7,566	9,614	444	91
	60 +	24,650	11,899	12,751	10,011	5,394	7,309	3,431	1,273	1,650	129	15
	Age not stated	126	82	44	8	3	3	..	..	3	..	..
Urban	**All ages**	**214,702**	**114,926**	**99,776**	**58,796**	**10,890**	**3,302**	**1,633**	**477**	**468**	**813**	**206**
	0—14	86,594	45,197	41,397	1,021	439	120	127	22	21	96	20
	15—34	72,661	38,549	34,112	30,323	5.130	1,381	819	245	213	322	96
	35—59	44,116	25,339	18,777	23,773	4,498	1,379	579	177	201	329	74
	60 +	11,096	5,726	5,370	3,658	812	422	107	33	31	65	16
	Age not stated	235	115	120	21	11	..	1	..	2	1	..

B—I

BY SEX AND BROAD AGEG-ROUPS

DISTRICT

WORKERS														
IV		V		VI		VII		VIII		IX		X		
At Household Industry		In Manufacturing other than household industry		In Construction		In Trade and Commerce		In Transport, Storage and Communications		In Other Services		Non-Workers		Age group
Males	Females	Males	Females	Males	Females	Males	Females	Males	Females	Males	Females	Males	Females	
14	15	16	17	18	19	20	21	22	23	24	25	26	27	28
10,775	**5,109**	**18,911**	**1,465**	**4,180**	**875**	**12,975**	**897**	**4,951**	**115**	**20,114**	**5,426**	**145,158**	**194,507**	**All ages T**
840	356	192	36	72	68	220	15	21	..	448	205	127,300	118,972	0—14
4,917	2,711	10,288	711	2,443	531	5 912	333	2,969	61	10,540	2,484	11,143	41,977	15—34
4,081	1,756	7,689	643	1,490	254	5,535	424	1,826	46	7,960	2,289	2,591	21,493	35—59
936	286	737	73	174	22	1,304	123	132	6	1,155	446	3,956	11,915	60—
1	..	5	2	1	..	4	2	3	2	11	2	168	150	Age not stated
7,780	**3,311**	**1,013**	**181**	**1,642**	**412**	**2,060**	**254**	**583**	**2**	**4,624**	**1,144**	**89,028**	**105,621**	**All ages R**
742	255	19	15	39	35	57	6	1	..	152	98	83,124	78,014	0—14
3,490	1,759	601	103	936	279	939	112	366	..	2,362	576	2,917	12,995	15—34
2,899	1,118	341	58	608	97	842	102	198	2	1,805	391	1,025	7,214	35—59
648	179	52	5	58	1	222	34	18	..	302	79	1,888	7,357	60—
1	..	..	..	1	..	..	..	..	..	3	..	74	41	Age not stated
2,995	**1,798**	**17,898**	**1,284**	**2,538**	**463**	**10,915**	**643**	**4,368**	**113**	**15,490**	**4,282**	**56,130**	**88,886**	**All ages U**
98	101	173	21	33	33	163	9	20	..	296	107	44,176	40,958	0—14
1,427	952	9,687	608	1,507	252	4,973	221	2,603	61	8,178	1,908	8,226	28,982	15—34
1,182	638	7,348	585	882	157	4,693	322	1,628	44	6,155	1,898	1,566	14,279	35—59
288	107	685	68	116	21	1,082	89	114	6	853	367	2,068	4,558	60—
..	..	5	2	..	..	4	2	3	2	8	2	94	109	Age not stated

TABLE

PART A— INDUSTRIAL CLASSIFICATION OF WORKERS AND

UJJAIN

Educational Levels	Total population of workers and non--workers			WORKERS I As Cultivator		II As Agricultural Labourer		III In Mining, quarrying, Livestock Foresty, Fishidg, Huting, plantation, Orchards and allied activities	
	Persons	Males	Females	Males	Females	Males	Females	Males	Females
1	2	3	4	5	6	7	8	9	10
1 TOTAL	**214,702**	**114,926**	**99,776**	**3,302**	**1,633**	**477**	**468**	**813**	**206**
2 Illiterate	119,937	49,769	70,168	1,844	1,556	391	466	589	203
3 Literate (without educational level)	70,233	45,995	24,238	1,139	67	76	2	179	3
4 Primary or Junior Basic	14,550	10,619	3,931	188	9	7	..	14	..
5 Matriculation or Higher Secondary	7,487	6,336	1,151	101	1	3	..	19	..
6 Technical diploma not equal to degree	246	242	4	3	..	..	..	7	..
7 Non--technical diploma not equal to degree	16	16	..	..	..	..	..	..	..
8 University degree or post graduate degree other than technical degree	1,916	1,669	247	22	..	..	..	2	..
9 Technical degree or diploma equal to degree or post graduate degree- TOTAL	**317**	**280**	**37**	**5**	..	..	..	3	..
10 Engineering	115	115	..	3	..	..	..	..	..
11 Medicines	79	69	10	2	..	..	..	..	..
12 Agriculture	9	8	1	..	..	..	..	3	..
13 Veterinary or Diarying	8	8	..	..	..	..	..	..	..
14 Technology	28	28	..	..	..	..	..	..	..
15 Teaching	77	51	26	..	..	..	..	..	..
16 Others	1	1	..	..	..	..	..	..	..

PART B— INDUSTRIAL CLASSIFICATION OF WORKERS AND

Ujjain

1	**TOTAL**	**447,018**	**229,589**	**217,429**	**90,587**	**75,472**	**27,500**	**30,659**	**4,772**	**373**
2	Illiterate	386,683	174,928	211,755	64,744	74,555	24,778	30,561	4,287	371
3	Literate (without educational level)	56,126	50,752	5,374	24,877	892	2,675	98	459	2
4	Primary or Junior Basic	3,319	3,055	264	846	24	46	..	22	..
5	Matriculation and above	890	854	36	120	1	1	..	4	..

1 Khachrod

1	**TOTAL**	**95,369**	**49,050**	**46,319**	**20,740**	**18,221**	**4,014**	**5,006**	**1,173**	**82**
2	Illiterate	83,447	38,162	45,285	15,200	18,074	3,790	4,974	1,076	81
3	Literate (without educational level)	11,448	10,449	999	5,437	147	224	32	97	1
4	Primary or Junior Basic	282	258	24	70	..	..	..	..	..
5	Matriculation and above	192	181	11	33	..	..	..	..	..

2 Mahidpur

1	**TOTAL**	**77,071**	**39,589**	**37,482**	**18,204**	**15,506**	**3,605**	**4,083**	**459**	**25**
2	Illiterate	68,896	32,181	36,715	14,496	15,402	3,351	4,070	421	25
3	Literate (without educational leve level)	7,532	6,821	711	3,607	102	250	13	34	..
4	Primary or Junior Basic.	495	445	50	91	2	4	..	2	..
5	Matriculation and above.	148	142	6	10	..	..	..	2	..

3 Tarana

1	**TOTAL**	**84,696**	**43,551**	**41,145**	**18,004**	**14,524**	**5,099**	**5,519**	**735**	**19**
2	Illiterate	73,398	33,147	40,251	13,345	14,373	4,508	5,510	656	19
3	Literate (without educational level)	10,504	9,683	821	4,659	142	591	9	74	..
4	Primary or Junior Basic	661	591	70	..	9	..	..	5	..
5	Matriculation and above	133	130	3	..	..	..	..	..	..

4 Badnagar

1	**TOTAL**	**85,717**	**43,867**	**41,850**	**15,372**	**12,390**	**6,712**	**6,880**	**846**	**122**
2	Illiterate	72,136	31,776	40,360	9,748	12,133	5,933	6,857	751	121
3	Literate (without educational level)	12,161	10,753	1,408	5,156	251	743	23	87	1
4	Primary or Junior Basic	1,201	1,127	74	417	6	35	..	7	..
5	Matriculation and above	219	211	8	51	..	1	..	1	..

5 Ujjain

1	**TOTAL**	**104,165**	**53,532**	**50,633**	**18,267**	**14,831**	**8,070**	**9,171**	**1,559**	**125**
2	Illiterate	88,806	39,662	49,144	11,955	14,573	7,196	9,150	1,383	125
3	Literate (without educational level)	14,481	13,046	1,435	6,018	250	867	21	167	..
4	Primary or Junior Basic	680	634	46	268	7	7	..	8	..
5	Matriculation and above	198	190	8	26	1	..	..	1	..

B—III

NON-WORKERS BY EDUCATIONAL LEVELS IN *URBAN AREAS ONLY*

DISTRICT

WORKERS														
IV At Household Industry		V In manufacturing other than household industry		VI In Construction		VII In Trade and Commerce		VIII In Transport, storage and communication		IX In Other services		Non-Workers		
Males	Females	Males	Females	Males	Females	Males	Females	Males	Females	Males	Females	Males	Females	
11	12	13	14	15	16	17	18	19	20	21	22	23	24	
2,995	**1,798**	**17,898**	**1,284**	**2,538**	**463**	**10,915**	**643**	**4,368**	**113**	**15,490**	**4,282**	**56,130**	**88,886**	**1**
1,314	1,599	6,102	1,168	1,278	455	1,977	596	1,416	103	5,205	3,432	29,653	60,590	2
1,506	182	8,835	105	880	7	6,576	40	1,741	5	5,703	339	19,360	23,488	3
148	13	1,758	7	135	..	1,405	5	494	..	1,417	216	5,053	3,681	4
25	3	890	4	170	1	801	..	615	3	1,982	178	1,730	961	5
1	..	33	..	37	..	5	..	13	..	123	4	20	..	6
..	..	1	..	..	..	..	..	..	..	15	..	..	..	7
1	1	198	..	24	..	140	2	88	2	894	79	300	163	8
..	..	**81**	..	**14**	..	**11**	..	**1**	..	**151**	**34**	**14**	**3**	**9**
..	..	53	..	14	..	..	..	..	..	39	..	6	..	10
..	..	3	..	..	..	9	..	1	..	52	9	2	1	11
..	..	..	..	..	..	..	..	..	..	2	..	3	1	12
..	..	..	..	..	..	..	..	..	..	7	..	1	..	13
..	..	24	..	..	..	1	..	..	..	3	..	..	..	14
..	..	..	..	..	..	1	..	..	..	48	25	2	1	15
..	..	1	..	..	..	..	..	..	..	..	..	..	..	16

NON-WORKERS BY EDUCATIONAL LEVELS IN *RURAL AREAS ONLY*

District

7,780	**3,311**	**1,013**	**181**	**1,642**	**412**	**2,060**	**254**	**583**	**2**	**4,624**	**1,144**	**89,028**	**105,621**	**1**
5,349	3,265	452	177	1,173	412	452	233	180	2	2,182	1,020	71,331	101,159	2
2,276	45	469	4	401	..	1,377	20	292	..	1,405	66	16,521	4,247	3
151	1	70	..	49	..	198	1	52	..	520	49	1,101	189	4
4	..	22	..	19	..	33	..	59	..	517	9	75	26	5
Tahsil														
1,810	**926**	**311**	**33**	**523**	**211**	**544**	**78**	**186**	..	**1,050**	**194**	**18,699**	**21,568**	**1**
1,225	912	116	33	407	211	189	73	49	..	519	180	15,591	20,747	2
574	13	171	..	102	..	317	5	112	..	362	8	3,053	793	3
11	1	18	..	5	..	26	..	7	..	74	5	47	18	4
..	..	6	..	9	..	12	..	18	..	95	1	8	10	5
Tahsil														
1,419	**426**	**258**	**3**	**212**	**34**	**359**	**39**	**57**	..	**787**	**321**	**14,229**	**17,045**	**1**
1,045	418	96	2	136	34	50	34	11	..	407	298	12,168	16,432	2
330	8	123	1	55	..	235	4	24	..	194	13	1,969	570	3
43	..	24	..	19	..	64	1	13	..	97	8	88	39	4
1	..	15	..	2	..	10	..	9	..	89	2	4	4	5
Tahsil														
1,385	**590**	**48**	..	**164**	**25**	**263**	**13**	**84**	..	**736**	**175**	**17,033**	**20,280**	**1**
947	584	28	..	100	25	41	12	25	..	333	155	13,164	19,573	2
419	6	14	..	51	..	184	1	38	..	197	7	3,456	656	3
19	..	6	..	11	..	34	..	9	..	120	10	387	51	4
..	..	..	..	2	..	4	..	12	..	86	3	26	..	5
Tahsil														
1,446	**628**	**113**	**32**	**335**	**94**	**412**	**43**	**80**	**2**	**996**	**322**	**17,555**	**21,337**	**1**
955	623	47	31	241	94	57	39	31	2	421	284	13,592	20,176	2
438	5	52	1	81	..	300	4	32	..	326	23	3,538	1,100	3
52	..	14	..	9	..	52	..	13	..	123	14	405	54	4
1	..	..	..	4	..	3	..	4	..	126	1	20	7	5
Tahsil														
1,720	**741**	**283**	**113**	**408**	**48**	**482**	**81**	**176**	..	**1,055**	**132**	**21,512**	**25,391**	**1**
1,177	728	165	111	289	48	115	75	64	..	502	103	16,816	24,231	2
515	13	109	2	112	..	341	6	86	..	326	15	4,505	1,128	3
26	..	8	..	5	..	22	..	10	..	106	12	174	27	4
2	..	1	..	2	..	4	..	16	..	121	2	17	5	5

TABLE B—IV

PART A—INDUSTRIAL CLASSIFICATION BY SEX AND CLASS OF WORKER OF PERSONS AT WORK AT HOUSHOLD INDUSTRY

Branch of Industry		Total Rural Urban	Total		Employee		Others	
Division and Major Group of I. S. I. C.			Males	Females	Males	Females	Males	Females
1		2	3	4	5	6	7	8
			UJJAIN DISTRICT					
ALL DIVISIONS		T	10,775	5,109	351	58	10,424	5,051
		R	7,780	3,311	196	18	7,584	3,293
		U	2,995	1,798	155	40	2,840	1,758
0	Agriculture, livestock, forestry, fishing and hunting	T	1,500	406	123	2	1,377	404
		R	1,436	376	123	2	1,313	374
		U	64	30	..	..	64	30
00	Field Produce and Plantation crops	T	11	3	2	..	9	3
		R	11	3	2	..	9	3
04	Livestock and Hunting	T	1,489	403	121	2	1,368	401
		R	1,425	373	121	2	1,304	371
		U	64	30	..	..	64	30
2&3	Manufacturing	T	9,275	4,703	228	56	9,047	4,647
		R	6,344	2,935	73	16	6,271	2,919
		U	2,931	1,768	155	40	2,776	1,728
20	Foodstuffs	T	566	218	52	..	514	218
		R	316	92	33	..	283	92
		U	250	126	19	..	231	126
21	Beverages	T	11	2	..	..	11	2
		R	..	1	..	..	..	1
		U	11	1	..	..	11	1
22	Tobacco Products	T	29	36	6	4	23	32
		R	1	1	..	..	1	1
		U	28	35	6	4	22	31
23	Textile-Cotton	T	519	505	19	5	500	500
		R	111	70	6	..	105	70
		U	408	435	13	5	395	430
24	Textile-Jute	T	18	15	..	..	18	15
		R	4	3	..	..	4	3
		U	14	12	..	..	14	12
25	Textile-Wool	T	40	18	1	1	39	17
		R	21	12	1	1	20	11
		U	19	6	..	..	19	6
26	Textile-Silk	T	1	..	..	..	1	..
		U	1	..	..	..	1	..
27	Textile-Miscellaneous	T	988	296	23	5	965	291
		R	742	193	10	..	732	193
		U	246	103	13	5	233	98
28	Manufacture of wood and wooden products	T	2,169	1,547	12	1	2,157	1,546
		R	1,764	1,162	7	..	1,757	1,162
		U	405	385	5	1	400	384
29	Paper and Paper products	T	13	5	2	..	11	5
		U	13	5	2	..	11	5
30	Printing and publishing	T	10	1	..	..	10	1
		R	8	..	..	..	8	..
		U	2	1	..	..	2	1
31	Leather and Leather products	T	2,202	752	65	23	2,137	729
		R	1,586	465	..	1	1,586	464
		U	616	287	65	22	551	265
32	Rubber, Petroleum and coal products	T	1	..	..	..	1	..
		R	1	..	..	..	1	..
33	Chemicals and chemical products	T	12	2	4	..	8	2
		R	2	1	..	..	2	1
		U	10	1	4	..	6	1
34&35	Non-metallic mineral products-other than petroleum and coal	T	1,149	893	16	14	1,133	879
		R	981	750	16	14	965	736
		U	168	143	..	..	168	143

TABLE B—IV

PART A—INDUSTRIAL CLASSIFICATION BY SEX AND CLASS OF WORKER OF PERSONS AT WORK AT HOUSEHOLD INDUSTRY—*concld.*

Branch of Industry	Total Rural Urban	Total		Employee		Others	
Division and Major Group of I. S. I. C.		Males	Females	Males	Females	Males	Females
1	2	3	4	5	6	7	8
36 Basic Metals and their products except machinery and transport equipment	T	764	191	15	..	749	191
	R	447	139	..	..	447	139
	U	317	52	15	..	302	52
37 Machinery (all kinds other than transport) and electrical equipment	T	6	..	..	..	6	..
	R	2	..	..	..	2	..
	U	4	..	..	..	4	..
38 Transport equipment	T	141	2	..	..	141	2
	R	130	2	..	..	130	2
	U	11	..	..	..	11	..
39 Miscellaneous Manufacturing Industries	T	636	220	13	3	623	217
	R	228	44	..	..	228	44
	U	408	176	13	3	395	173

RURAL

Branch of Industry	Total		Employee		Others	
Division and Major Group of I. S. I. C.	Males	Females	Males	Females	Males	Females
1	2	3	4	5	6	7
1 Khacharod Tahsil (Rural)						
ALL DIVISIONS	**1,810**	**926**	**35**	**11**	**1,775**	**915**
0 Agriculture, Livestock, forestry, fishing and hunting	439	154	11	2	428	152
1 Mining and Quarrying	..	..	..	..	..	..
2&3 Manufacturing	1,371	772	24	9	1,347	763
2 Mahidpur Tahsil (Rural)						
ALL DIVISIONS	**1,419**	**426**	**90**	**2**	**1,329**	**424**
0 Agriculture, Livestock, forestry, fishing and hunting	337	23	76	..	261	23
1 Mining and Quarrying	..	..	..	..	..	..
2&3 Manufacturing	1,082	403	14	2	1,068	401
3 Tarana Tahsil (Rural)						
ALL DIVISIONS	**1,385**	**590**	**32**	**4**	**1,353**	**586**
0 Agriculture, Livestock, forestry, fishing and hunting	153	12	18	..	135	12
1 Mining and Quarrying	..	..	..	..	..	..
2&3 Manufacturing	1,232	578	14	4	1,218	574
4 Badnagar Tahsil (Rural)						
ALL DIVISIONS	**1,446**	**628**	**34**	**1**	**1,412**	**627**
0 Agriculture, Livestock, forestry, fishing and hunting	172	67	18	..	154	67
1 Mining and Quarrying	..	..	..	..	..	..
2&3 Manufacturing	1,274	561	16	1	1,258	560
5 Ujjain Tahsil (Rural)						
ALL DIVISIONS	**1,720**	**741**	**5**	..	**1,715**	**741**
0 Agriculture, Livestock, forestry, fishing and hunting	335	120	..	..	335	120
1 Mining and Quarrying	..	..	..	..	..	..
2&3 Manufacturing	1,385	621	5	..	1,380	621

TABLE B–IV

PART B—INDUSTRIAL CLASSIFICATION BY SEX AND CLASS OF WORKER OF PERSONS AT WORK IN NON-HOUSEHOLD INDUSTRY, TRADE, BUSINESS, PROFESSION OR SERVICE

Branch of Industry / Division and Major Group of I. S. I. C.	Total / Urban	Total		Employer		Employee		Single Worker		Family Worker	
		Males	Females	Males	Females	Males	Females	Males	Females	Males	Females
1	2	3	4	5	6	7	8	9	10	11	12
				UJJAIN DISTRICT							
ALL DIVISIONS	T	**66,716**	**9,357**	**4,454**	**142**	**35,799**	**2,837**	**21,331**	**5,366**	**5,132**	**1,012**
	U	**52,022**	**6,991**	**3,403**	**96**	**28,983**	**2,399**	**16,057**	**3,753**	**3,579**	**743**
0 Agriculture, livestok, forestry, fishing and hunting	T	**5,491**	**478**	**261**	**15**	**2,179**	**36**	**2,052**	**205**	**999**	**222**
	U	**805**	**199**	**21**	**1**	**281**	**13**	**319**	**50**	**184**	**135**
00 Field produce and plantation crops	T	354	63	6	2	247	11	55	15	46	35
	U	237	43	6	..	177	8	27	8	27	27
02 Forestry and logging	T	91	47	5	..	12	2	63	29	11	16
	U	51	13	2	..	8	2	36	9	5	2
03 Fishing	T	163	9	..	..	8	..	111	6	44	3
	U	74	7	..	..	6	..	34	5	34	2
04 Livestock and hunting	T	4,883	359	250	13	1,912	23	1,823	155	898	168
	U	443	136	13	1	90	3	222	28	118	104
1 Mining and Quarrying	T	**94**	**101**	**10**	**9**	**70**	**50**	**6**	**36**	**8**	**6**
	U	**8**	**7**	**1**	..	**1**	..	**6**	**7**	..	..
10 Mining and Quarrying	T	94	101	10	9	70	50	6	36	8	6
	U	8	7	1	..	1	..	6	7	..	..
2 & 3 Manufacturing	T	**18,911**	**1,465**	**772**	**20**	**14,560**	**815**	**2,777**	**488**	**802**	**142**
	U	**17,898**	**1,284**	**726**	**17**	**13,884**	**730**	**2,550**	**422**	**738**	**115**
20 Foodstuff	T	1,469	89	177	2	822	39	322	37	148	11
	U	1,154	80	161	2	591	37	277	33	125	8
21 Beverages	T	94	20	4	..	75	19	12	..	3	1
	U	94	20	4	..	75	19	12	..	3	1
22 Tobacco products	T	65	8	2	..	35	2	28	4	..	2
	U	65	8	2	..	35	2	28	4	..	2
23 Textile-Cotton	T	8,933	517	36	2	8,515	399	349	100	33	16
	U	8,871	508	34	2	8,460	391	345	99	32	16
26 Textile-Silk	T	3,216	176	36	..	3,126	157	51	18	3	1
	U	3,003	176	35	..	2,936	157	30	18	2	1
27 Textile-Miscellaneous	T	1,046	92	158	3	371	8	344	52	173	29
	U	1,003	81	155	3	368	7	315	47	165	24
28 Manufacture of wood and wooden products	T	751	48	51	1	232	2	430	31	38	14
	U	668	29	45	1	201	2	390	19	32	7
29 Paper and paper products	T	7	2	..	..	2	..	3	2	2	..
	U	7	2	..	..	2	..	3	2	2	..
30 Printing and publishing	T	150	..	14	..	115	..	19	..	2	..
	U	150	..	14	..	115	..	19	..	2	..
31 Leather and leather products	T	525	19	27	..	99	2	310	10	89	7
	U	495	14	27	..	95	1	288	6	85	7
32 Rubber, petroleum and coal products	T	6	..	2	..	..	..	2	..	2	..
	U	6	..	2	..	..	..	2	..	2	..
33 Chemicals and chemical products	T	128	41	9	..	93	36	22	5	4	..
	U	119	41	9	..	84	36	22	5	4	..
34&35 Non-metallic mineral products other than petroleum and coal	T	504	282	54	5	153	84	207	141	90	52
	U	391	200	44	2	85	25	188	133	74	40
36 Basic metals and their products except machinery and transport equipment	T	772	14	61	4	361	2	259	4	91	4
	U	728	14	60	4	329	2	252	4	87	4
37 Machinery (all kinds other than transport) and electrical equipment	T	392	..	12	..	354	..	21	..	5	..
	U	382	..	12	..	345	..	20	..	5	..
38 Transport Equipment	T	318	..	67	..	90	..	126	..	35	..
	U	291	..	62	..	84	..	111	..	34	..
39 Miscellaneous Manufacturing Industries	T	535	157	62	3	117	65	272	84	84	5
	U	471	111	60	3	79	51	248	52	84	5

TABLE B-IV

PART B-INDUSTRIAL CLASSIFICATION BY SEX AND CLASS OF WORKER OF PERSONS AT WORK IN NON-HOUSEHOLD INDUSTRY, TRADE, BUSINESS, PROFESSION OR SERVICE—*Contd.*

Branch of Industry / Division and Major Group of I. S. I. C.	Total Urban	Total		Employer		Employee		Single Worker		Family Worker	
		Males	Females	Males	Females	Males	Females	Males	Females	Males	Females
1	2	3	4	5	6	7	8	9	10	11	12
				UJJAIN DISTRICT—*Concld.*							
4 Construction	T	**4,180**	**875**	**114**	**1**	**1,846**	**202**	**2,220**	**672**	..	..
	U	**2,538**	**463**	**59**	..	**915**	**155**	**1,564**	**308**	..	..
40 Construction	T	4,180	875	114	1	1,846	202	2,220	672	..	..
	U	2,538	463	59	..	915	155	1,564	308	..	..
5 Electricity, Gas, Water & Sanitary Services	T	**1,622**	**454**	..	..	**1,531**	**336**	**91**	**118**	..	..
	U	**1,442**	**304**	..	..	**1,385**	**284**	**57**	**20**	..	..
50 Electricity and gas	T	770	8	..	..	731	8	39	..	..	..
	U	732	8	..	..	695	8	37	..	..	..
51 Water supply and sanitary services	T	852	446	..	..	800	328	52	118	..	..
	U	710	296	..	..	690	276	20	20	..	..
6 Trade and Commerce	T	**12,975**	**897**	**2,559**	**64**	**2,590**	**17**	**5,340**	**487**	**2,486**	**329**
	U	**10,915**	**643**	**2,053**	**53**	**2,340**	**14**	**4,414**	**374**	**2,108**	**202**
60-63 Wholesale Trade	T	1,329	9	208	1	408	..	552	5	161	3
	U	1,256	8	187	1	394	..	530	5	145	2
64-68 Retail Trade	T	11,039	877	2,319	63	1,769	13	4,044	475	2,307	326
	U	9,129	626	1,840	52	1,549	11	3,794	363	1,946	200
69 Trade and Commerce Miscellaneous	T	607	11	32	..	413	4	144	7	18	..
	U	530	9	26	..	397	3	90	6	17	..
7 Transport, Storage and Communications	T	**4,951**	**115**	**157**	**3**	**3,579**	**43**	**1,215**	**69**	..	..
	U	**4,368**	**113**	**148**	**3**	**3,033**	**41**	**1,187**	**69**	..	..
70-71 Transport	T	4,537	84	157	3	3,165	12	1,215	69	..	..
	U	4,023	82	148	3	2,688	10	1,187	69	..	..
72 Storage and Warehousing	T	29	..	..	..	29	..	..	..	..	..
	U	28	..	..	..	28	..	..	..	..	..
73 Communications	T	385	31	..	..	385	31	..	..	..	..
	U	317	31	..	..	317	31	..	..	..	..
8 Services	T	**13,617**	**1,956**	**556**	**30**	**9,278**	**1,198**	**3,016**	**481**	**767**	**247**
	U	**9,981**	**1,625**	**386**	**22**	**7,016**	**1,022**	**2,098**	**352**	**481**	**229**
80 Public Services	T	4,374	43	..	..	4,364	43	10	..	..	..
	U	3,202	37	..	..	3,193	37	9	..	..	..
81 Educational and Scientific Services	T	2,651	567	2	..	2,627	549	22	18	..	..
	U	1,886	507	..	..	1,865	493	21	14	..	..
82 Medical and Health Services	T	853	332	73	..	540	248	207	79	33	5
	U	665	268	66	..	424	219	147	44	28	5
83 Religious and Welfare Services	T	884	44	26	1	190	17	604	26	64	..
	U	607	38	11	1	177	17	382	20	37	..
84 Legal Services	T	226	..	8	..	29	..	189	..	..	..
	U	225	..	8	..	29	..	188	..	..	..
85 Business Services	T	88	1	3	..	60	..	25	1	..	..
	U	86	1	3	..	58	..	25	1	..	..
86 Communiy Services and trade and labour associations	T	167	11	3	..	90	10	74	1	..	..
	U	144	10	3	..	77	9	64	1	..	..
87 Recreation Services	T	1,265	124	96	4	381	54	595	66	193	..
	U	733	70	52	4	338	22	314	44	29	..
88 Personal Services	T	2,826	792	342	25	934	272	1,078	255	472	240
	U	2,167	652	240	17	796	220	747	193	384	222
89 Services (not elsewhere classified)	T	283	42	3	..	63	5	212	35	5	2
	U	266	42	3	..	59	5	201	35	3	2
9 Activities not adequately described	T	**4,875**	**3,016**	**25**	..	**166**	**140**	**4,614**	**2,810**	**70**	**66**
	U	**4,067**	**2,353**	**9**	..	**128**	**140**	**3,862**	**2,151**	**68**	**62**
90 Activities unspecified and not adequately described (This includes new entrants to the labour market)	T	4,875	3,016	25	..	166	140	4,614	2,810	70	66
	U	4,067	2,353	9	..	128	140	3,862	2,151	68	62

TABLE B—IV

PART B—INDUSTRIAL CLASSIFICATION BY SEX AND CALSS OF WORKER OF PERSONS AT WORK IN NON-HOUSEHOLD INDUSTRY, TRADE, BUSINESS, PROFESSION OR SERVICE—*Contd.*

Branch of Industry / Division of I. S. I. C.	Total		Employer		Employee		Single Worker		Family Worker	
	Males	Females	Males	Females	Males	Females	Males	Females	Males	Females
1	2	3	4	5	6	7	8	9	10	11
UJJAIN DISTRICT (RURAL)										
All Divisions	**14,694**	**2,366**	**1,051**	**46**	**6,816**	**438**	**5,274**	**1,613**	**1,553**	**269**
0 Agriculture livestock, forestry, fishing and hunting	4,686	279	240	14	1,898	23	1,733	155	815	87
1 Mining and quarrying	86	94	9	9	69	50	..	29	8	6
2 & 3 Manufacturing	1,013	181	46	3	676	85	227	66	64	27
4 Construction	1,642	412	55	1	931	47	656	364	..	..
5 Electricity, Gas, Water and Sanitary Services	180	150	..	..	146	52	34	98	..	..
6 Trade and Commerce	2,060	254	506	11	250	3	926	113	378	127
7 Transport, Storage and Communication	583	2	9	..	546	2	28	..	..	..
8 Services	3,636	331	170	8	2,262	176	918	129	286	18
9 Activities not adequately described	808	663	16	..	38	..	752	659	2	4
1 KHACHAROD TAHSIL (RURAL)										
All Divisions	**3,787**	**598**	**76**	**1**	**1,388**	**48**	**1,696**	**488**	**627**	**61**
0 Agriculture, livestock, forestry, fishing and hunting	1,173	47	4	1	317	1	392	21	460	24
1 Mining & Quarrying	..	35	..	..	..	..	..	29	..	6
2 & 3 Manufacturing	311	33	6	..	234	8	66	22	5	3
4 Construction	523	211	5	..	193	4	325	207	..	..
5 Electricity, Gas, Water and Sanitary Services	52	33	..	..	43	9	9	24	..	..
6 Trade and Commerce	544	78	51	..	28	..	359	50	106	28
7 Transport, Storage and Communication	186	..	3	..	169	..	14	..	..	..
8 Services	822	61	7	..	404	26	355	35	56	..
9 Activities not adequately described	176	100	..	..	..	..	176	100	..	..
2 MAHIDPUR TAHSIL (RURAL)										
All Divisions	**2,132**	**422**	**88**	..	**914**	**30**	**949**	**376**	**181**	**16**
0 Agriculture, livestock, forestry, fishing and hunting	456	23	7	..	129	..	259	20	61	3
1 Mining and Quarrying	3	2	..	..	..	2	..	..	3	..
2 & 3 Manufacturing	258	3	6	..	210	3	31	..	11	..
4 Construction	212	34	..	..	89	..	123	34	..	..
5 Electricity, Gas, Water and Sanitary services	18	13	..	..	14	2	4	11	..	..
6 Trade and Commerce	359	39	70	..	24	1	178	25	87	13
7 Transpoart, Storage and Communication	57	..	..	..	56	..	1	..	..	..
8 Services	560	32	5	..	386	22	150	10	19	..
9 Activities not adequately described	209	276	..	..	6	..	203	276	..	..

TABLE B—IV

PART B—INDUSTRIAL CLASSIFICATION BY SEX AND CLASS OF WORKER OF PERSONS AT WORK IN NON-HOUSEHOLD INDUSTRY, TRADE, BUSINESS, PROFESSION OR SERVICE—*concld.*

Branch of Industry / Division of I. S. I. C.	Total		Employer		Employee		Single Worker		Family Worker	
	Males	Females	Males	Females	Males	Females	Males	Females	Males	Females
1	2	3	4	5	6	7	8	9	10	11
3 TARANA TAHSIL (RURAL)										
All Divisions	**2,030**	**232**	**123**	**2**	**1,070**	**80**	**663**	**130**	**174**	**20**
0 Agriculture, livestock, forestry, fishing and hunting	734	19	13	..	354	..	289	6	78	13
1 Mining and Quarrying	1	..	..	..	..	..	..	..	1	..
2&3 Manufacturing	48	..	1	..	37	..	8	..	2	..
4 Construction	164	25	3	..	126	20	35	5	..	..
5 Electricity, Gas, Water and Sanitary Services	38	16	..	..	36	11	2	5	..	..
6 Trade and Commerce	263	13	82	2	33	..	106	4	42	7
7 Transport, Storage and Communication	84	..	2	..	80	..	2	..	..	..
8 Services	561	59	21	..	400	49	89	10	51	..
9 Activities not adequacely described	137	100	1	..	4	..	132	100	..	..
4 BADNAGAR TAHSIL (RURAL)										
All Divisions	**2,782**	**615**	**146**	**15**	**1,075**	**73**	**1,252**	**465**	**309**	**62**
0 Agriculture, livestock, forestry, fishing and hunting	835	112	18	2	251	4	456	90	110	16
1 Mining and Quarrying	11	10	9	9	..	1	..	..	2	..
2&3 Manufacturing	113	32	7	..	47	12	44	15	15	5
4 Construction	335	94	5	..	201	4	129	90	..	..
5 Electricity, Gas, Water and Sanitary Services	31	58	..	..	20	20	11	38	..	..
6 Trade and Commerce	412	43	71	3	24	..	215	18	102	22
7 Transport, Storage and Communication	80	2	..	..	71	2	9	..	..	..
8 Services	819	105	36	1	459	30	246	56	78	18
9 Activities not adequately described	146	159	..	..	2	..	142	158	2	1
5 UJJAIN TAHSIL (RURAL)										
All Divisions	**3,963**	**499**	**618**	**28**	**2,369**	**207**	**714**	**154**	**262**	**110**
0 Agriculture, livestock, forestry, fishing and hunting.	1,488	78	198	11	847	18	337	18	106	31
1 Mining Quarrying	71	47	..	..	69	47	..	..	2	..
2&3 Manufacturing	283	113	26	3	148	62	78	29	31	19
4 Construction	408	48	42	1	322	19	44	28	..	..
5 Electricity, Gas, Water and Sanitary Services	41	30	..	..	33	10	8	20	..	..
6 Trade and Commerce	482	81	232	6	141	2	68	16	41	57
7 Transport, Storage and Communication	176	..	4	..	170	..	2	..	..	..
8 Services	874	74	101	7	613	49	78	18	82	..
9 Activities not adequately described	140	28	15	..	26	..	99	25	..	3

TABLE B—IV

PART C—INDUSTRIAL CLASSIFICATION BY SEX AND DIVISIONS, MAJOR GROUPS AND MINOR GROUPS OF PERSONS AT WORK OTHER THAN CULTIVATION

Note:—For description of the Code numbers of I. S. I. C. please see Appendix I to the Explanatory Note.

Branch of Industry		Total Workers						Workers at Household Industry				Workers in Non-household Industry etc.			
Division, Major Group and Minor Group of I. S. I. C.		Total			Urban			Total		Urban		Total		Urban	
		Persons	Males	Females	Persons	Males	Females	Males	Females	Males	Females	Males	Females	Males	Females
1		2	3	4	5	6	7	8	9	10	11	12	13	14	15
							UJJAIN DISTRICT								
ALL DIVISIONS		**91,957**	**77,491**	**14,466**	**63,806**	**55,017**	**8,789**	**10,775**	**5,109**	**2,995**	**1,798**	**66,716**	**9,357**	**52,022**	**6,991**
Division	**0**	**7,875**	**6,991**	**884**	**1,098**	**869**	**229**	**1,500**	**406**	**64**	**30**	**5,491**	**478**	**805**	**199**
Major Group	**00**	**431**	**365**	**66**	**280**	**237**	**43**	**11**	**3**	..	..	**354**	**63**	**237**	**43**
Minor Groups	005	76	51	25	54	38	16	2	3	..	..	49	22	38	16
	006	57	51	6	48	42	6	..	..	..	..	51	6	42	6
	008	4	4	..	4	4	..	..	..	..	..	4	..	4	..
	009	294	259	35	174	153	21	9	..	..	..	250	35	153	21
Major Group	**02**	**138**	**91**	**47**	**64**	**51**	**13**	..	..	..	..	**91**	**47**	**51**	**13**
Minor Groups	020	18	18	..	10	10	..	..	..	..	..	18	..	10	..
	021	66	46	20	21	18	3	..	..	..	..	46	20	18	3
	023	6	6	..	6	6	..	..	..	..	..	6	..	6	..
	024	23	13	10	22	12	10	..	..	..	..	13	10	12	10
	025	22	5	17	2	2	..	..	..	..	..	5	17	2	..
	026	3	3	..	3	3	..	..	..	..	..	3	..	3	..
Major Group	**03**	**172**	**163**	**9**	**81**	**74**	**7**	..	..	..	..	**163**	**9**	**74**	**7**
Minor Group	031	172	163	9	81	74	7	..	..	..	..	163	9	74	7
Major Group	**04**	**7,134**	**6,372**	**762**	**673**	**507**	**166**	**1,489**	**403**	**64**	**30**	**4,883**	**359**	**443**	**136**
Minor Groups	040	6,433	5,890	543	548	457	91	1,201	277	62	26	4,689	266	395	65
	041	484	335	149	46	10	36	263	100	..	..	72	49	10	36
	043	122	60	62	76	37	39	24	26	1	4	36	36	36	35
	044	3	3	..	3	3	..	1	..	1	..	2	..	2	..
	047	92	84	8	..	..	..	..	..	..	..	84	8	..	..
Division	**1**	**195**	**94**	**101**	**15**	**8**	**7**	..	..	..	..	**94**	**101**	**8**	**7**
Major Group	**10**	**195**	**94**	**101**	**15**	**8**	**7**	..	..	..	..	**94**	**101**	**8**	**7**
Minor Group	107	195	94	101	15	8	7	..	..	..	..	94	101	8	7
Division	**2 & 3**	**34,354**	**28,186**	**6,168**	**23,881**	**20,829**	**3,052**	**9,275**	**4,703**	**2,931**	**1,768**	**18,911**	**1,465**	**17,898**	**1,284**
Major Group	**20**	**2,342**	**2,035**	**307**	**1,610**	**1,404**	**206**	**566**	**218**	**250**	**126**	**1,469**	**89**	**1,154**	**80**
Minor Groups	200	924	802	122	776	665	111	130	45	57	41	672	77	608	70
	201	218	218	..	21	21	..	..	..	..	..	218	..	21	..
	202	4	4	..	..	..	..	4	..	..	..	..	..	..	..
	203	5	5	..	..	..	..	..	..	..	..	5	..	..	..
	204	33	33	..	31	31	..	6	..	5	..	27	..	26	..
	205	64	55	9	64	55	9	18	5	18	5	37	4	37	4
	206	157	119	38	29	26	3	77	37	3	2	42	1	23	1
	207	337	267	70	231	200	31	107	67	43	28	160	3	157	3
	209	600	532	68	458	406	52	224	64	124	50	308	4	282	2

TABLE B—IV

PART C—INDUSTRIAL CLASSIFICATION BY SEX AND DIVISIONS, MAJOR GROUPS AND MINOR GROUPS OF PERSONS AT WORK OTHER THAN CULTIVATION—*Contd.*

Note:—For description of the Code numbers of I. S. I. C. please see Appendix I to the Explanatory Note.

Branch of Industry		Total Workers						Workers at Household Industry				Workers in Non-household Industry etc.			
Division, Major Group and Minor Group of I. S. I. C.		Total			Urban			Total		Urban		Total		Urban	
		Persons	Males	Females	Persons	Males	Females	Males	Females	Males	Females	Males	Females	Males	Females
1		2	3	4	5	6	7	8	9	10	11	12	13	14	15
							UJJAIN DISTRICT—*Contd.*								
Major Group	**21**	**127**	**105**	**22**	**126**	**105**	**21**	**11**	**2**	**11**	**1**	**94**	**20**	**94**	**20**
Minor Groups	210	40	40	..	40	40	..	..	..	..	..	40	..	40	..
	211	9	9	..	9	9	..	..	..	..	..	9	..	9	..
	214	15	15	..	15	15	..	6	..	6	..	9	..	9	..
	215	30	20	10	30	20	10	..	..	..	..	20	10	20	10
	216	33	21	12	32	21	11	5	2	5	1	16	10	16	10
Major Group	**22**	**138**	**94**	**44**	**136**	**93**	**43**	**29**	**36**	**28**	**35**	**65**	**8**	**65**	**8**
Minor Groups	220	134	90	44	133	90	43	28	36	28	35	62	8	62	8
	223	2	2	..	1	1	..	1	..	..	..	1	..	1	..
	225	2	2	..	2	2	..	..	..	..	..	2	..	2	..
Major Group	**23**	**10,474**	**9,452**	**1,022**	**10,222**	**9,279**	**943**	**519**	**505**	**408**	**435**	**8,933**	**517**	**8,871**	**508**
Minor Groups	230	463	316	147	419	292	127	46	47	22	33	270	100	270	94
	231	96	23	73	91	21	70	6	60	6	58	17	13	15	12
	232	8,802	8,423	379	8,744	8,365	379	..	..	..	..	8,423	379	8,365	379
	233	423	244	179	377	217	160	171	169	144	152	73	10	73	8
	234	28	23	5	28	23	5	6	4	6	4	17	1	17	1
	235	491	281	210	438	261	177	221	205	201	172	60	5	60	5
	236	95	87	8	65	57	8	39	6	10	6	48	2	47	2
	237	58	48	10	46	37	9	27	5	16	4	21	5	21	5
	238	2	2	..	1	1	..	..	..	..	..	2	..	1	..
	239	16	5	11	13	5	8	3	9	3	6	2	2	2	2
Major Group	**24**	**33**	**18**	**15**	**26**	**14**	**12**	**18**	**15**	**14**	**12**	..	..	..	..
Minor Group	244	33	18	15	26	14	12	18	15	14	12	..	..	..	..
Major Group	**25**	**58**	**40**	**18**	**25**	**19**	**6**	**40**	**18**	**19**	**6**	..	..	..	..
Minor Groups	253	10	7	3	3	3	..	7	3	3	..	..	..	..	..
	255	46	31	15	20	14	6	31	15	14	6	..	..	..	..
	256	2	2	..	2	2	..	2	..	2	..	..	..	..	..
Major Group	**26**	**3,393**	**3,217**	**176**	**3,180**	**3,004**	**176**	**1**	..	**1**	..	**3,216**	**176**	**3,003**	**176**
Minor Groups	260	3,390	3,214	176	3,177	3,001	176	..	..	..	..	3,214	176	3,001	176
	265	2	2	..	2	2	..	..	..	..	..	2	..	2	..
	266	1	1	..	1	1	..	1	..	1	..	..	..	..	..
Major Group	**27**	**2,422**	**2,034**	**388**	**1,433**	**1,249**	**184**	**988**	**296**	**246**	**103**	**1,046**	**92**	**1,003**	**81**
Minor Groups	271	30	29	1	30	29	1	..	..	..	..	29	1	29	1
	272	47	22	25	38	22	16	2	14	2	6	20	11	20	10
	273	2,274	1,931	343	1,307	1,150	157	974	272	235	94	957	71	915	63

TABLE B—IV

PART C—INDUSTRIAL CLASSIFICATION BY SEX AND DIVISIONS, MAJOR GROUPS AND MINOR GROUPS OF PERSONS AT WORK OTHER THAN CULTIVATION—*Contd.*

Note:—For description of the Code numbers of I. S. I. C. Please see Appendix I to the Explanatory Note.

Branch of Industry		Total Workers						Workers at Household Industry				Workers in Non-household Industry etc.			
Division, Major Group and minor Group of I. S. I. C.		Total			Urban			Total		Urban		Total		Urban	
		Persons	Males	Females	Persons	Males	Females	Males	Females	Males	Females	Males	Females	Males	Females
1		2	3	4	5	6	7	8	9	10	11	12	13	14	15
							UJJAIN DISTRICT—*Contd.*								
Minor Groups	274	32	28	4	31	27	4	4	2	4	2	24	2	23	2
	275	5	5	..	5	5	..	..	..	..	..	5	..	5	..
	276	21	11	10	9	8	1	6	7	3	..	5	3	5	1
	277	2	1	1	2	1	1	1	1	1	1	..	..	..	..
	278	4	4	..	4	4	..	..	..	..	..	4	..	4	..
	279	7	3	4	7	3	4	1	..	1	..	2	4	2	4
Major Group	**28**	**4,515**	**2,920**	**1,595**	**1,487**	**1,073**	**414**	**2,169**	**1,547**	**405**	**385**	**751**	**48**	**668**	**29**
Minor Groups	280	88	88	..	70	70	..	12	..	..	..	76	..	70	..
	281	135	131	4	107	107	..	47	4	30	..	84	..	77	..
	282	1,364	1,364	..	363	363	..	984	..	45	..	380	..	318	..
	283	189	178	11	7	7	..	176	11	5	..	2	..	2	..
	284	14	13	1	13	12	1	6	1	5	1	7	..	7	..
	287	12	12	..	12	12	..	..	..	..	..	12	..	12	..
	288	2,432	854	1,578	701	289	412	824	1,531	266	384	30	47	23	28
	289	281	280	1	214	213	1	120	..	54	..	160	1	159	1
Major Group	**29**	**27**	**20**	**7**	**27**	**20**	**7**	**13**	**5**	**13**	**5**	**7**	**2**	**7**	**2**
Minor Groups	291	5	5	..	5	5	..	..	..	..	..	5	..	5	..
	292	22	15	7	22	15	7	13	5	13	5	2	2	2	2
Major Group	**30**	**161**	**160**	**1**	**153**	**152**	**1**	**10**	**1**	**2**	**1**	**150**	..	**150**	..
Minor Groups	300	48	48	..	48	48	..	..	..	..	..	48	..	48	..
	301	13	13	..	13	13	..	..	..	..	..	13	..	13	..
	302	84	83	1	76	75	1	10	1	2	1	73	..	73	..
	303	16	16	..	16	16	..	..	..	..	..	16	..	16	..
Major Group	**31**	**3,498**	**2,727**	**771**	**1,412**	**1,111**	**301**	**2,202**	**752**	**616**	**287**	**525**	**19**	**495**	**14**
Minor Groups	310	1,135	835	300	50	38	12	824	300	33	12	11	..	5	..
	311	1,696	1,322	374	1,063	797	266	1,070	362	557	259	252	12	240	7
	312	6	4	2	6	4	2	4	2	4	2	..	..	..	..
	313	23	10	13	19	8	11	5	13	3	11	5	..	5	..
	314	634	553	81	270	261	9	299	75	19	3	254	6	242	6
	315	4	3	1	4	3	1	..	..	..	..	3	1	3	1
Major Group	**32**	**7**	**7**	..	**6**	**6**	..	**1**	..	..	..	**6**	..	**6**	..
Minor Group	320	7	7	..	6	6	..	1	..	..	..	6	..	6	..
Major Group	**33**	**183**	**140**	**43**	**171**	**129**	**42**	**12**	**2**	**10**	**1**	**128**	**41**	**119**	**41**
Minor Groups	330	5	5	..	5	5	..	..	..	..	..	5	..	5	..
	331	4	4	..	4	4	..	..	..	..	..	4	..	4	..

TABLE B—IV

PART C—INDUSTRIAL CLASSIFICATION BY SEX AND DIVISIONS, MAJOR GROUPS AND MINOR GROUPS OF PERSONS AT WORK OTHER THAN CULTIVATION—*Contd.*

Note:—For description of the Code numbers of I. S. I. C. please see Appendix I to the Explanatory Note.

Branch of Industry	Total Workers						Workers at Household Industry				Workers in Non-household Industry etc.			
Division, Major Group and Minor Group of I. S. I. C.	Total			Urban			Total		Urban		Total		Urban	
	Persons	Males	Females	Persons	Males	Females	Males	Females	Males	Females	Males	Females	Males	Females
1	2	3	4	5	6	7	8	9	10	11	12	13	14	15
						UJJAIN DISTRICT—*Contd.*								
Minor Groups 333	13	12	1	13	12	1	2	..	2	..	10	1	10	1
334	2	2	..	2	2	..	..	..	..	..	2	..	2	..
335	82	41	41	71	31	40	7	1	5	..	34	40	26	40
336	61	61	..	61	61	..	3	..	3	..	58	..	58	..
337	3	3	..	2	2	..	..	..	..	..	3	..	2	..
339	13	12	1	13	12	1	..	1	..	1	12	..	12	..
Major Group 34 & 35	**2,828**	**1,653**	**1,175**	**902**	**559**	**343**	**1,149**	**893**	**168**	**143**	**504**	**282**	**391**	**200**
Minor Groups 340	1,040	599	441	528	314	214	254	218	39	41	345	223	275	173
341	2	2	..	2	2	..	..	..	..	..	2	..	2	..
342	119	89	30	119	89	30	8	6	8	6	81	24	81	24
343	57	40	17	5	5	..	8	..	..	..	32	17	5	..
344	36	24	12	2	2	..	8	5	..	..	16	7	2	..
348	5	5	..	5	5	..	..	..	..	..	5	..	5	..
350	1,544	871	673	218	121	97	862	664	114	96	9	9	7	1
353	2	2	..	2	2	..	..	..	..	..	2	..	2	..
354	2	2	..	2	2	..	..	..	..	..	2	..	2	..
355	4	4	..	3	3	..	3	..	2	..	1	..	1	..
356	7	6	1	7	6	1	5	..	5	..	1	1	1	1
357	5	5	..	5	5	..	..	..	..	..	5	..	5	..
359	5	4	1	4	3	1	1	..	..	..	3	1	3	1
Major Group 36	**1,741**	**1,536**	**205**	**1,111**	**1,045**	**66**	**764**	**191**	**317**	**52**	**772**	**14**	**728**	**14**
Minor Groups 360	61	61	..	51	51	..	..	..	..	..	61	..	51	..
361	7	6	1	7	6	1	..	..	..	..	6	1	6	1
362	53	53	..	39	39	..	6	..	1	..	47	..	38	..
363	7	7	..	6	6	..	..	..	..	..	7	..	6	..
364	26	26	..	26	26	..	2	..	2	..	24	..	24	..
365	391	378	13	380	367	13	119	7	113	7	259	6	254	6
367	112	112	..	102	102	..	38	..	30	..	74	..	72	..
368	48	48	..	45	45	..	3	..	3	..	45	..	42	..
369	1,036	845	191	455	403	52	596	184	168	45	249	7	235	7
Major Group 37	**398**	**398**	..	**386**	**386**	..	**6**	..	**4**	..	**392**	..	**382**	..
Minor Groups 370	41	41	..	40	40	..	..	..	..	..	41	..	40	..
371	80	80	..	74	74	..	..	..	..	..	80	..	74	..
372	145	145	..	143	143	..	5	..	3	..	140	..	140	..
373	6	6	..	6	6	..	1	..	1	..	5	..	5	..
374	17	17	..	17	17	..	..	..	..	..	17	..	17	..
375	21	21	..	21	21	..	..	..	..	..	21	..	21	..
376	24	24	..	24	24	..	..	..	..	..	24	..	24	..

TABLE B—IV

PART C—INDUSTRIAL CLASSIFICATION BY SEX AND DIVISIONS, MAJOR GROUPS AND MINOR GROUPS OF PERSONS AT WORK OTHER THAN CULTIVATION—*Contd.*

Note:—For description of the Code numbers of I. S. I. C. please see Appendix I to the Explanatory note.

Branch of Industry	Total Workers						Workers at Household Industry				Workers in Non-household Industry etc.			
Division, Major Group and Minor Group of I. S. I. C.	Total			Urban			Total		Urban		Total		Urban	
	Persons	Males	Females	Persons	Males	Females	Males	Females	Males	Females	Males	Females	Males	Females
1	2	3	4	5	6	7	8	9	10	11	12	13	14	15
UJJAIN DISTRICT—*Contd.*														
Minor Groups 377	53	53	..	50	50	..	..	..	..	..	53	..	50	..
378	8	8	..	8	8	..	..	..	..	..	8	..	8	..
379	3	3	..	3	3	..	..	..	..	..	3	..	3	..
Major Group 38	**461**	**459**	**2**	**302**	**302**	..	**141**	**2**	**11**	..	**318**	..	**291**	..
Minor Groups 382	2	2	..	2	2	..	..	..	..	..	2	..	2	..
384	33	33	..	33	33	..	2	..	2	..	31	..	31	..
386	2	2	..	2	2	..	..	..	..	..	2	..	2	..
388	296	296	..	259	259	..	16	..	6	..	280	..	253	..
389	128	126	12	6	6	..	123	2	3	..	3	..	3	..
Major Group 39	**1,548**	**1,171**	**377**	**1,166**	**879**	**287**	**636**	**220**	**408**	**176**	**535**	**157**	**471**	**111**
Minor Groups 390	3	3	..	3	3	..	..	..	..	..	3	..	3	..
392	46	46	..	46	46	..	2	..	2	..	44	..	44	..
393	651	620	31	502	482	20	367	26	231	15	253	5	251	5
394	31	30	1	30	29	1	3	..	3	..	27	1	26	1
395	2	2	..	2	2	..	..	..	..	..	2	..	2	..
399	815	470	345	583	317	266	264	194	172	161	206	151	145	105
Division 4	**5,055**	**4,180**	**875**	**3,001**	**2,538**	**463**	..	..	..	..	**4,180**	**875**	**2,538**	**463**
Major Group 40	**5,055**	**4,180**	**875**	**3,001**	**2,538**	**463**	..	..	..	..	**4,180**	**875**	**2,538**	**463**
Minor Groups 400	2,923	2,295	628	2,223	1,821	402	..	..	..	..	2,295	628	1,821	402
401	1,756	1,546	210	657	602	55	..	..	..	..	1,546	210	602	55
403	376	339	37	121	115	6	..	..	..	..	339	37	115	6
Division 5	**2,076**	**1,622**	**454**	**1,746**	**1,442**	**304**	..	..	..	..	**1,622**	**454**	**1,442**	**304**
Major Group 50	**778**	**770**	**8**	**740**	**732**	**8**	..	..	..	..	**770**	**8**	**732**	**8**
Minor Groups 500	310	309	1	294	293	1	..	..	..	..	309	1	293	1
501	468	461	7	446	439	7	..	..	..	..	461	7	439	7
Major Group 51	**1,298**	**852**	**446**	**1,006**	**710**	**296**	..	..	..	..	**852**	**446**	**710**	**296**
Minor Groups 510	199	199	..	194	194	..	..	..	..	..	199	..	194	..
511	1,099	653	446	812	516	296	..	..	..	..	653	446	516	296
Division 6	**13,872**	**12,975**	**897**	**11,558**	**10,915**	**643**	..	..	..	..	**12,975**	**897**	**10,915**	**643**
Major Group 60-63	**1,338**	**1,329**	**9**	**1,264**	**1,256**	**8**	..	..	..	..	**1,329**	**9**	**1,256**	**8**
Minor Groups 600	743	737	6	699	694	5	..	..	..	..	737	6	694	5
601	57	57	..	44	44	..	..	..	..	..	57	..	44	..
602	197	197	..	196	196	..	..	..	..	..	197	..	196	..
603	14	14	..	14	14	..	..	..	..	..	14	..	14	..

TABLE B—IV

PART C—INDUSTRIAL CLASSIFICATION BY SEX AND DIVISIONS, MAJOR GROUPS AND MINOR GROUPS OF PERSONS AT WORK OTHER THAN CULTIVATION—*Contd.*

Note:—For description of the Code numbers of I. S. I. C. please see Appendix I to the Explanatory Note.

Branch of Industry		Total Workers						Workers at Household Industry				Workers in Non-household Industry etc.			
Division, Major Group and Minor Group of I. S. I. C.		Total			Urban			Total		Urban		Total		Urban	
		Persons	Males	Females	Persons	Males	Females	Males	Females	Males	Females	Males	Females	Males	Females
1		2	3	4	5	6	7	8	9	10	11	12	13	14	15
							UJJAIN DISTRICT—*Contd.*								
Minor Groups	604	11	11	..	11	11	..	..	..	..	..	11	..	11	..
	606	34	34	..	34	34	..	..	..	..	..	34	..	34	..
	607	21	21	..	17	17	..	..	..	..	..	21	..	17	..
	608	2	2	..	2	2	..	..	..	..	..	2	..	2	..
	610	6	6	..	6	6	..	..	..	..	..	6	..	6	..
	611	53	53	..	51	51	..	..	..	..	..	53	..	51	..
	612	1	1	..	1	1	..	..	..	..	..	1	..	1	..
	613	1	1	..	1	1	..	..	..	..	..	1	..	1	..
	614	2	2	..	2	2	..	..	..	..	..	2	..	2	..
	616	1	1	..	1	1	..	..	..	..	..	1	..	1	..
	617	2	2	..	2	2	..	..	..	..	..	2	..	2	..
	618	5	5	..	1	1	..	..	..	..	..	5	..	1	..
	620	10	10	..	10	10	..	..	..	..	..	10	..	10	..
	621	27	25	2	27	25	2	..	..	..	..	25	2	25	2
	630	2	2	..	2	2	..	..	..	..	..	2	..	2	..
	631	1	1	..	1	1	..	..	..	..	..	1	..	1	..
	632	2	2	..	2	2	..	..	..	..	..	2	..	2	..
	633	1	1	..	1	1	..	..	..	..	..	1	..	1	..
	634	7	7	..	7	7	..	..	..	..	..	7	..	7	..
	636	3	3	..	3	3	..	..	..	..	..	3	..	3	..
	638	2	2	..	2	2	..	..	..	..	..	2	..	2	..
	639	133	132	1	127	126	1	..	..	..	..	132	1	126	1
Major Group	**64-68**	**11,916**	**11,039**	**877**	**9,755**	**9,129**	**626**	..	..	..	..	**11,039**	**877**	**9,129**	**626**
Minor Groups	640	5,139	4,529	610	3,660	3,230	430	..	..	..	..	4,529	610	3,230	430
	641	33	33	..	33	33	..	..	..	..	..	33	..	33	..
	642	126	126	..	70	70	..	..	..	..	..	126	..	70	..
	643	21	21	..	21	21	..	..	..	..	..	21	..	21	..
	644	680	663	17	635	619	16	..	..	..	..	663	17	619	16
	645	365	321	44	353	312	41	..	..	..	..	321	44	312	41
	646	1,101	1,065	36	979	952	27	..	..	..	..	1 065	36	952	27
	647	131	131	..	69	69	..	..	..	..	..	131	..	69	..
	648	82	65	17	76	63	13	..	..	..	..	65	17	63	13
	650	1,489	1,484	5	1,335	1,332	3	..	..	..	..	1,484	5	1,332	3
	651	70	68	2	67	65	2	..	..	..	..	68	2	65	2
	652	98	97	1	96	95	1	..	..	..	..	97	1	95	1
	653	79	74	5	78	73	5	..	..	..	..	74	5	73	5
	654	12	12	..	12	12	..	..	..	..	..	12	..	12	..
	655	41	41	..	40	40	..	..	..	..	..	41	..	40	..
	660	8	8	..	8	8	..	..	..	..	..	8	..	8	..
	661	61	60	1	60	59	1	..	..	..	..	60	1	59	1

TABLE B—IV

PART C—INDUSTRIAL CLASSIFICATION BY SEX AND DIVISIONS, MAJOR GROUPS AND MINOR GROUPS OF PERSONS AT WORK OTHER THAN CULTIVATION—*Contd.*

Note:—For description of the Code numbers of I. S. I. C. please see Appendix I to the Explanatory Note.

Branch of Industry	Total Workers						Workers at Household Industry				Workers in Non-household Industry etc.			
Division, Major Group and Minor Group of I. S. I. C.	Total			Urban			Total		Urban		Total		Urban	
	Persons	Males	Females	Persons	Males	Females	Males	Females	Males	Females	Males	Females	Males	Females
1	2	3	4	5	6	7	8	9	10	11	12	13	14	15
						UJJAIN DISTRICT—*Contd.*								
Minor Groups 662	139	133	6	128	124	4	..	..	..	..	133	6	124	4
663	37	24	13	6	6	..	..	..	..	..	24	13	6	..
664	74	53	21	2	2	..	..	..	..	..	53	21	2	..
670	22	22	..	22	22	..	..	..	..	..	22	..	22	..
671	198	197	1	197	196	1	..	..	..	..	197	1	196	1
672	119	117	2	117	115	2	..	..	..	..	117	2	115	2
673	19	19	..	7	7	..	..	..	..	..	19	..	7	..
680	17	17	..	14	14	..	..	..	..	..	17	..	14	..
681	67	67	..	66	66	..	..	..	..	..	67	..	66	..
682	57	57	..	57	57	..	..	..	..	..	57	..	57	..
683	34	33	1	17	16	1	..	..	..	..	33	1	16	1
684	46	42	4	46	42	4	..	..	..	..	42	4	42	4
685	1	1	..	1	1	..	..	..	..	..	1	..	1	..
686	276	276	..	270	270	..	..	..	..	..	276	..	270	..
687	14	14	..	14	14	..	..	..	..	..	14	..	14	..
688	42	41	1	42	41	1	..	..	..	..	41	1	41	1
689	1,218	1,128	90	1,157	1,083	74	..	..	..	..	1,128	90	1,083	74
Major Group 69	**618**	**607**	**11**	**539**	**530**	**9**	..	..	..	..	**607**	**11**	**530**	**9**
Minor Groups 690	4	4	..	4	4	..	..	..	..	..	4	..	4	..
691	21	21	..	19	19	..	..	..	..	..	21	..	19	..
692	15	15	..	15	15	..	..	..	..	..	15	..	15	..
693	100	92	8	93	87	6	..	..	..	..	92	8	87	6
694	77	76	1	66	65	1	..	..	..	..	76	1	65	1
695	377	375	2	322	320	2	..	..	..	..	375	2	320	2
696	1	1	..	1	1	..	..	..	..	..	1	..	1	..
697	3	3	..	3	3	..	..	..	..	..	3	..	3	..
698	20	20	..	16	16	..	..	..	..	..	20	..	16	..
Division 7	**5,066**	**4,951**	**115**	**4,481**	**4,368**	**113**	..	..	..	..	**4,951**	**115**	**4,368**	**113**
Major Group 70-71	**4,621**	**4,537**	**84**	**4,105**	**4,023**	**82**	..	..	..	..	**4,537**	**84**	**4,023**	**82**
Minor Groups 700	2,552	2,545	7	2,126	2,121	5	..	..	..	..	2,545	7	2,121	5
701	468	466	2	433	431	2	..	..	..	..	466	2	431	2
702	518	478	40	498	458	40	..	..	..	..	478	40	458	40
703	759	750	9	740	731	9	..	..	..	..	750	9	731	9
704	98	79	19	88	69	19	..	..	..	..	79	19	69	19
705	208	202	6	206	200	6	..	..	..	..	202	6	200	6
706	6	6	..	2	2	..	..	..	..	..	6	..	2	..
710	12	11	1	12	11	1	..	..	..	..	11	1	11	1
Major Group 72	**29**	**29**	..	**28**	**28**	..	..	..	..	..	**29**	..	**28**	..

TABLE B—IV

PART C—INDUSTRIAL CLASSIFICATION BY SEX AND DIVISIONS, MAJOR GROUPS AND MINOR GROUPS OF PERSONS AT WORK OTHER THAN CULTIVATION—*Contd.*

Note:—For description of the Code numbers of I. S. I. C. please see Appendix I to the Explanatory Note.

Branch of Industry	Total Workers						Workers at Household Industry				Workers in Non-household Industry etc.			
Division, Major Group and Minor Group of I. S. I. C.	Total			Urban			Total		Urban		Total		Urban	
	Persons	Males	Females	Persons	Males	Females	Males	Females	Males	Females	Males	Females	Males	Females
1	2	3	4	5	6	7	8	9	10	11	12	13	14	15
UJJAIN DISTRICT—*Contd.*														
Minor Groups 720	23	23	..	23	23	..	..	..	..	..	23	..	23	..
722	6	6	..	5	5	..	..	..	..	..	6	..	5	..
Major Group 73	**416**	**385**	**31**	**348**	**317**	**31**	..	..	..	..	**385**	**31**	**317**	**31**
Minor Groups 730	365	348	17	297	280	17	..	..	..	..	348	17	280	17
731	49	35	14	49	35	14	..	..	..	..	35	14	35	14
732	2	2	..	2	2	..	..	..	..	..	2	..	2	..
Division 8	**15,573**	**13,617**	**1,956**	**11,606**	**9,981**	**1,625**	..	..	..	..	**13,617**	**1,956**	**9,981**	**1,625**
Major Group 80	**4,417**	**4,374**	**43**	**3,239**	**3,202**	**37**	..	..	..	..	**4,374**	**43**	**3,202**	**37**
Minor Groups 803	1,611	1,605	6	853	847	6	..	..	..	..	1,605	6	847	6
804	93	93	..	88	88	..	..	..	..	..	93	..	88	..
805	947	931	16	857	841	16	..	..	..	..	931	16	841	16
809	1,766	1,745	21	1,441	1,426	15	..	..	..	..	1,745	21	1,426	15
Major Group 81	**3,218**	**2,651**	**567**	**2,393**	**1,886**	**507**	..	..	..	..	**2,651**	**567**	**1,886**	**507**
Minor Groups 810	333	312	21	179	159	20	..	..	..	..	312	21	159	20
811	2,825	2,279	546	2,175	1,688	487	..	..	..	..	2,279	546	1,688	487
812	60	60	..	39	39	..	..	..	..	..	60	..	39	..
Major Group 82	**1,185**	**853**	**332**	**933**	**665**	**268**	..	..	..	..	**853**	**332**	**665**	**268**
Minor Groups 820	1,064	732	332	870	602	268	..	..	..	..	732	332	602	268
821	121	121	..	63	63	..	..	..	..	..	121	..	63	..
Major Group 83	**928**	**884**	**44**	**645**	**607**	**38**	..	..	..	..	**884**	**44**	**607**	**38**
Minor Groups 830	175	171	4	132	128	4	..	..	..	..	171	4	128	4
831	716	679	37	476	445	31	..	..	..	..	679	37	445	31
832	37	34	3	37	34	3	..	..	..	..	34	3	34	3
Major Group 84	**226**	**226**	..	**225**	**225**	..	..	..	..	..	**226**	..	**225**	..
Minor Groups 840	225	225	..	224	224	..	..	..	..	..	225	..	224	..
841	1	1	..	1	1	..	..	..	..	..	1	..	1	..
Major Group 85	**89**	**88**	**1**	**87**	**86**	**1**	..	..	..	..	**88**	**1**	**86**	**1**
Minor Groups 850	26	26	..	26	26	..	..	..	..	..	26	..	26	..
851	28	28	..	26	26	..	..	..	..	..	28	..	26	..
852	4	4	..	4	4	..	..	..	..	..	4	..	4	..
853	31	30	1	31	30	1	..	..	..	..	30	1	30	1
Major Group 86	**178**	**167**	**11**	**154**	**144**	**10**	..	..	..	..	**167**	**11**	**144**	**10**

TABL B—IV

PART C—INDUSTRIAL CLASSIFICATION BY SEX AND DIVISIONS, MAJOR GROUPS AND MINOR GROUPS OF PERSONS AT WORK OTHER THAN CULTIVATION—*Contd.*

Note:—For description of the Code numbers of I. S. I. C. please see Appendix I to the Explanatory Note.

Branch of Industry		Total Workers						Workers at Household Industry				Workers in Non-household Industry etc.			
Division, Major Group and Minor Group of I. S. I. C.		Total			Urban			Total		Urban		Total		Urban	
		Persons	Males	Females	Persons	Males	Females	Males	Females	Males	Females	Males	Females	Males	Females
1		2	3	4	5	6	7	8	9	10	11	12	13	14	15
							UJJAIN DISTRICT—*Concld.*								
Minor Groups	860	21	21	..	21	21	..	..	..	..	..	21	..	21	..
	861	81	75	6	73	68	5	..	..	..	..	75	6	68	5
	862	76	71	5	60	55	5	..	..	..	..	71	5	55	5
Major Group	**87**	**1,389**	**1,265**	**124**	**803**	**733**	**70**	..	..	..	..	**1,265**	**124**	**733**	**70**
Minor Groups	871	109	107	2	109	107	2	..	..	..	..	107	2	107	2
	872	1,131	1,022	109	591	530	61	..	..	..	..	1,022	109	530	61
	873	149	136	13	103	96	7	..	..	..	..	136	13	96	7
Major Group	**88**	**3,618**	**2,826**	**792**	**2,819**	**2,167**	**652**	..	..	..	..	**2,826**	**792**	**2,167**	**652**
Minor Groups	880	1,010	557	453	835	486	349	..	..	..	..	557	453	486	349
	881	86	75	11	66	57	9	..	..	..	..	75	11	57	9
	882	712	685	27	662	637	25	..	..	..	..	685	27	637	25
	883	713	435	278	679	414	265	..	..	..	..	435	278	414	265
	884	1,042	1,033	9	536	533	3	..	..	..	..	1,033	9	533	3
	885	55	41	14	41	40	1	..	..	..	..	41	14	40	1
Major Group	**89**	**325**	**283**	**42**	**308**	**266**	**42**	..	..	..	..	**283**	**42**	**266**	**42**
Minor Group	890	325	283	42	308	266	42	..	..	..	..	283	42	266	42
Division	**9**	**7,891**	**4,875**	**3,016**	**6,420**	**4,067**	**2,353**	..	..	..	..	**4,875**	**3,016**	**4,067**	**2,353**
Major Group	**90**	**7,891**	**4,875**	**3,016**	**6,420**	**4,067**	**2,353**	..	..	..	..	**4,875**	**3,016**	**4,067**	**2,353**
Minor Group	900	7,891	4,875	3,016	6,420	4,067	2,353	..	..	..	..	4,875	3,016	4,067	2,353

TABLE B-IV

PART C—INDUSTRIAL CLASSIFICATION BY SEX AND DIVISIONS, MAJOR GROUPS AND MINOR GROUPS OF PERSONS AT WORK OTHER THAN CULTIVATION—*Concld.*

Branch of Industry / Division of I.S.I.C.	Total Workers			Workers at Household Industry		Workers at Non-Household Industry etc.	
	Persons	Males	Females	Males	Females	Males	Females.
1	2	3	4	5	6	7	8
KHACHAROD TAHSIL (RURAL)							
All Divisions	**7,121**	**5,**	**1,524**	**1,810**	**926**	**3,787**	**598**
0	1,813	1,612	201	439	154	1,173	47
1	35	..	35	..	..	..	35
2 & 3	2,487	1,682	805	1,371	772	311	33
4	734	523	211	..	..	523	211
5	85	52	33	..	..	52	33
6	622	544	78	..	..	544	78
7	186	186	..	..	..	186	..
8	883	822	61	..	..	822	61
9	276	176	100	..	..	176	100
MAHIDPUR TAHSIL (RURAL)							
All Divisions	**4,399**	**3,551**	**848**	**1,419**	**426**	**2,132**	**422**
0	839	793	46	337	23	456	23
1	5	3	2	..	..	3	2
2& 3	1,746	1,340	406	1,082	403	258	3
4	246	212	34	..	..	212	34
5	31	18	13	..	..	18	13
6	398	359	39	..	..	359	39
7	57	57	..	..	..	57	..
8	592	560	32	..	..	560	32
9	485	209	276	..	..	209	276
TARANA TAHSIL (RURAL)							
All Divisions	**4,237**	**3,415**	**822**	**1,385**	**590**	**2·030**	**232**
0	918	887	31	153	12	734	19
1	1	1	..	..	..	1	..
2 & 3	1,858	1,280	578	1,232	578	48	..
4	189	164	25	..	..	164	25
5	54	38	16	..	..	38	16
6	276	263	13	..	..	263	13
7	84	84	..	..	..	84	..
8	620	561	59	..	..	561	59
9	237	137	100	..	..	137	100
BADNAGAR TAHSIL (RURAL)							
All Divisions	**5,471**	**4,228**	**1,243**	**1,446**	**628**	**2,782**	**615**
0	1,186	1,007	179	172	67	835	112
1	21	11	10	..	..	11	10
2 & 3	1,980	1,387	593	1,274	561	113	32
4	429	335	94	..	..	335	94
5	89	31	58	..	..	31	58
6	455	412	43	..	..	412	43
7	82	80	2	..	..	80	2
8	924	819	105	..	..	819	105
9	305	146	159	..	..	146	159
UJJAIN TAHSIL (RURAL)							
All Divisions	**6,923**	**5,683**	**1,240**	**1,720**	**741**	**3,963**	**499**
0	2,021	1,823	198	335	120	1,488	78
1	118	71	47	..	..	71	47
2 & 3	2,402	1,668	734	1,385	621	283	113
4	456	408	48	..	..	408	48
5	71	41	30	..	..	41	30
6	563	482	81	..	..	482	81
7	176	176	..	..	..	176	..
8	948	874	74	..	..	874	74
9	168	140	28	..	..	140	28

TABLE B—V

OCCUPATIONAL CLASSIFICATION BY SEX OF PERSONS AT WORK OTHER THAN CULTIVATION

Note:—For description of categories III to IX, and of division, group and family of N. C. O.please refer to Explanatory Notes and Appendix II.

Division Group and Family	Category	Total Workers					
		Total			Urban		
		Persons	Males	Females	Persons	Males	Females
1	2	3	4	5	6	7	8
UJJAIN DISTRICT							
All Divisions	**Total**	**91,957**	**77,491**	**14,466**	**63,806**	**55,017**	**8,789**
	III	6,164	5,585	579	1,019	813	206
	IV	15,884	10,775	5,109	4,793	2,995	1,798
	V	20,376	18,911	1,465	19,182	17,898	1,284
	VI	5,055	4,180	875	3,001	2,538	463
	VII	13,872	12,975	897	11,558	10,915	643
	VIII	5,066	4,951	115	4,481	4,368	113
	IX	25,540	20,114	5,426	19,772	15,490	4,282
Division '0'	**Total**	**6,934**	**5,951**	**983**	**4,992**	**4,168**	**824**
	III	20	20	..	17	17	..
	IV	20	17	3	10	8	2
	V	451	391	60	423	363	60
	VI	116	116	..	108	108	..
	VIII	34	32	2	32	30	2
	IX	6,293	5,375	918	4,402	3,642	760
Group 00	**Total**	**279**	**279**	..	**270**	**270**	..
	III	1	1	..	1	1	..
	V	99	99	..	96	96	..
	VI	85	85	..	79	79	..
	VIII	13	13	..	13	13	..
	IX	81	81	..	81	81	..
Family 001	Total	97	97	..	91	91	..
	V	11	11	..	11	11	..
	VI	82	82	..	76	76	..
	IX	4	4	..	4	4	..
Family 002	Total	40	40	..	39	39	..
	V	29	29	..	28	28	..
	VI	2	2	..	2	2	..
	VIII	9	9	..	9	9	..
Family 003	Total	34	34	..	33	33	..
	V	24	24	..	23	23	..
	IX	10	10	..	10	10	..
Family 004	Total	15	15	..	15	15	..
	V	15	15	..	15	15	..
Family 007	Total	16	16	..	16	16	..
	III	1	1	..	1	1	..
	V	7	7	..	7	7	..
	IX	8	8	..	8	8	..
Family 009	Total	77	77	..	76	76	..
	V	13	13	..	12	12	..
	VI	1	1	..	1	1	..
	VIII	4	4	..	4	4	..
	IX	59	59	..	59	59	..

Division, Group and Family	Category	Total Workers					
		Total			Urban		
		Persons	Males	Females	Persons	Males	Females
1	2	3	4	5	6	7	8
Group 01	**Total**	**79**	**75**	**4**	**59**	**58**	**1**
	IV	5	4	1	3	3	..
	V	66	65	1	50	49	1
	IX	8	6	2	6	6	..
Family 010	Totol	30	30	..	22	22	..
	V	30	30	..	22	22	..
Family 011	Total	11	8	3	7	7	..
	IV	5	4	1	3	3	..
	IX	6	4	2	4	4	..
Family 019	Total	38	37	1	30	29	1
	V	36	35	1	28	27	1
	IX	2	2	..	2	2	..
Group 02	**Total**	**63**	**63**	..	**39**	**39**	..
	III	18	18	..	15	15	..
	IX	45	45	..	24	24	..
Family 020	Total	1	1	..	1	1	..
	IX	1	1	..	1	1	..
Family 021	Total	41	41	..	23	23	..
	IX	41	41	..	23	23	..
Family 023	Total	18	18	..	15	15	..
	III	18	18	..	15	15	..
Family 029	Total	3	3	..	..	..	..
	IX	3	3	..	..	..	..
Group 03	**Total**	**321**	**299**	**22**	**269**	**254**	**15**
	V	7	5	2	7	5	2
	VIII	3	3	..	3	3	..
	IX	311	291	20	259	246	13
Family 030	Total	116	103	13	109	96	13
	V	7	5	2	7	5	2
	VIII	3	3	..	3	3	..
	IX	106	95	11	99	88	11
Family 031	Total	147	145	2	114	112	2
	IX	147	145	2	114	112	2
Family 032	Total	12	12	..	12	12	..
	IX	12	12	..	12	12	..
Family 033	Total	22	22	..	19	19	..
	IX	22	22	..	19	19	..
Family 035	Total	11	11	..	11	11	..
	IX	11	11	..	11	11	..

TABLE B—V

OCCUPATIONAL CLASSIFICATION BY SEX OF PERSONS AT WORK OTHER THAN CULTIVATION-*Contd.*

Note:—For description of categories III to IX, and of division, group and family of N. C. O. please refer to Explanatory Notes and Appendix II.

Division, Group and Family	Category	Total Workers					
		Total			Urban		
		Persons	Males	Females	Persons	Males	Females
1	2	3	4	5	6	7	8
UJJAIN DISTRICT-*Contd.*							
Family 039	Total	13	6	7	4	4	..
	IX	13	6	7	4	4	..
Group 04	**Total**	**686**	**391**	**295**	**556**	**306**	**250**
	IV	2	1	1	1	..	1
	V	84	38	46	84	38	46
	VIII	11	9	2	10	8	2
	IX	589	343	246	461	260	201
Family 040	Total	215	15	200	190	5	185
	V	30	2	28	30	2	28
	IX	185	13	172	160	3	157
Family 041	Total	69	..	69	50	..	50
	V	15	..	15	15	..	15
	IX	54	..	54	35	..	35
Family 042	Total	75	59	16	60	50	10
	V	15	13	2	15	13	2
	IX	60	46	14	45	37	8
Family 043	Total	206	204	2	165	163	2
	V	12	11	1	12	11	1
	VIII	5	5	..	5	5	..
	IX	189	188	1	148	147	1
Family 044	Total	9	9	..	6	6	..
	IX	9	9	..	6	6	..
Family 046	Total	100	93	7	75	73	2
	V	12	12	..	12	12	..
	VIII	5	3	2	4	2	2
	IX	83	78	5	59	59	..
Family 047	Total	2	1	1	1	..	1
	IV	2	1	1	1	..	1
Family 049	Total	10	10	..	9	9	..
	VIII	1	1	..	1	1	..
	IX	9	9	..	8	8	..
Group 05	**Total**	**2,758**	**2,239**	**519**	**1,951**	**1,487**	**464**
	V	50	39	11	50	39	11
	IX	2,708	2,200	508	1,901	1,448	453
Family 050	Total	164	146	18	164	146	18
	IX	164	146	18	164	146	18
Family 051	Total	322	264	58	321	263	58
	V	17	15	2	17	15	2
	IX	305	249	56	304	248	56
Family 052	Total	2,069	1,682	387	1,290	952	338
	V	30	24	6	30	24	6
	IX	2,039	1658	381	1,260	928	332
Family 053	Total	11	..	11	9	..	9
	V	3	..	3	3	..	3
	IX	8	..	8	6	..	6
Family 059	Total	192	147	45	167	126	41
	IX	192	147	45	167	126	41
Group 06	**Total**	**243**	**243**	..	**242**	**242**	..
	IX	243	243	..	242	242	..
Family 060	Total	13	13	..	13	13	..
	IX	13	13	..	13	13	..
Family 061	Total	172	172	..	172	172	..
	IX	172	172	..	172	172	..
Family 062	Total	4	4	..	4	4	..
	IX	4	4	..	4	4	..
Family 069	Total	54	54	..	53	53	..
	IX	54	54	..	53	53	..
Group 07	**Total**	**247**	**242**	5	**156**	**153**	3
	III	1	1	..	1	1	..
	V	53	53	..	51	51	..
	VI	3	3	..	3	3	..
	VIII	4	4	..	3	3	..
	IX	186	181	5	98	95	3
Family 070	Total	1	1	..	1	1	..
	VIII	1	1	..	1	1	..
Family 071	Total	119	119	..	114	114	..
	III	1	1	..	1	1	..
	V	37	37	..	35	35	..
	VI	3	3	..	3	3	..
	VIII	2	2	..	2	2	..
	IX	76	76	..	73	73	..
Family 072	Total	10	10	..	8	8	..
	V	6	6	..	6	6	..
	IX	4	4	..	2	2	..
Family 074	Total	2	2	..	..	..	..
	IX	2	2	..	..	..	..
Family 075	Total	4	3	1	3	3	..
	V	3	3	..	3	3	..
	IX	1	..	1	..	..	..
Family 076	Total	33	30	3	30	27	3
	V	7	7	..	7	7	..
	IX	26	23	3	23	20	
Family 078	Total	16	16	..	..	..	..
	IX	16	16	..	..	..	..

TABLE B—V

OCCUPATIONAL CLASSIFICATION BY SEX OF PERSONS AT WORK OTHER THAN CULTIVATION-*Contd.*

Note:—For description of categories III to IX, and of division, group and family of N. C. O. please refer to Explanatory Notes and Appendix II.

Division, Group and Family	Category	Total Workers					
		Total			Urban		
		Persons	Males	Females	Persons	Males	Females
1	2	3	4	5	6	7	8
				UJJAIN DISTRICT-*Contd.*			
Family 079	Total	62	61	1	..	..	..
	VIII	1	1	..	..	..	..
	IX	61	60	1	..	..	..
Group 08	**Total**	**1,142**	**1,043**	**99**	**606**	**550**	**56**
	IV	**13**	**12**	**1**	**6**	**5**	**1**
	V	**9**	**9**	..	**4**	**4**	..
	VIII	**2**	**2**	..	**2**	**2**	..
	IX	**1,118**	**1,020**	**98**	**594**	**539**	**55**
Family 080	Total	5	4	1	5	4	1
	IX	5	4	1	5	4	1
Family 081	Total	9	9	..	9	9	..
	IX	9	9	..	9	9	..
Family 083	Total	18	17	1	7	6	1
	IV	10	9	1	4	3	1
	V	8	8	..	3	3	..
Family 084	Total	4	4	..	3	3	..
	IV	3	3	..	2	2	..
	V	1	1	..	1	1	..
Family 085	Total	60	53	7	28	23	5
	IX	60	53	7	28	23	5
Family 086	Total	995	915	80	529	488	41
	IX	995	915	80	529	488	41
Family 087	Total	41	31	10	16	8	8
	IX	41	31	10	16	8	8
Family 089	Total	10	10	..	9	9	..
	VIII	2	2	..	2	2	..
	IX	8	8	..	7	7	..
Group 09	**Tota**	**143**	**143**	..	**141**	**141**	..
	V	**73**	**73**	..	**71**	**71**	..
	VI	**26**	**26**	..	**26**	**26**	..
	VIII	**1**	**1**	..	**1**	**1**	..
	IX	**43**	**43**	..	**43**	**43**	..
Family 090	Total	56	56	..	55	55	..
	V	21	21	..	20	20	..
	VI	18	18	..	18	18	..
	VIII	1	1	..	1	1	..
	IX	16	16	..	16	16	..
Family 091	Total	72	72	..	71	71	..
	V	51	51	..	50	50	..
	IX	21	21	..	21	21	..
Family 099	Total	15	15	..	15	15	..
	V	1	1	..	1	1	..
	VI	8	8	..	8	8	..
	IX	6	6	..	6	6	..
Group 0X	**Total**	**973**	**934**	**39**	**703**	**668**	**35**
	V	**10**	**10**	..	**10**	**10**	..
	VI	**2**	**2**	..	..	..	..
	IX	**961**	**922**	**39**	**693**	**658**	**35**
Family 0X0	Total	203	185	18	175	159	16
	IX	203	185	18	175	159	16
Family 0XI	Total	650	631	19	417	400	17
	IX	650	631	19	417	400	17
Family 0X2	Total	73	73	..	67	67	..
	IX	73	73	..	67	67	..
Family 0X3	Total	31	29	2	31	29	2
	IX	31	29	2	31	29	2
Family 0X9	Total	16	16	..	13	13	..
	V	10	10	..	10	10	..
	VI	2	2	..	..	..	..
	IX	4	4	..	3	3	..
Division 1	**Total**	**1,592**	**1,564**	**28**	**1,224**	**1,208**	**16**
	III	**9**	**7**	**2**	**7**	**7**	..
	IV	**2**	**2**	..	**2**	**2**	..
	V	**256**	**256**	..	**248**	**248**	..
	VI	**176**	**170**	**6**	**135**	**134**	**1**
	VII	**139**	**137**	**2**	**127**	**125**	**2**
	VIII	**82**	**80**	**2**	**79**	**77**	**2**
	IX	**928**	**912**	**16**	**626**	**615**	**11**
Group 10	**Total**	**795**	**783**	**12**	**493**	**486**	**7**
	IX	**795**	**783**	**12**	**493**	**486**	**7**
Family 100	Total	36	36	..	33	33	..
	IX	36	36	..	33	33	..
Family 101	Total	147	143	4	141	137	4
	IX	147	143	4	141	137	4
Family 102	Total	25	25	..	25	25	..
	IX	25	25	..	25	25	..
Family 103	Total	10	10	..	10	10	..
	IX	10	10	..	10	10	..
Family 104	Total	576	568	8	283	280	3
	IX	576	568	8	283	280	3
Family 109	Total	1	1	..	1	1	..
	IX	1	1	..	1	1	..
Group 11	**Total**	**27**	**25**	**2**	**22**	**20**	**2**
	VII	**27**	**25**	**2**	**22**	**20**	**2**
Family 110	Total	10	10	..	9	9	..
	VII	10	10	..	9	9	..

TABLE B—V

OCCUPATIONAL CLASSIFICATION BY SEX OF PERSONS AT WORK OTHER THAN CULTIVATION-*Contd.*

Note:—For description of categories III to IX and of division, group and family of N. C. O. please refer to Explanatory Notes and Appendix II.

Division, Group and Family	Category	Total Workers					
		Total			Urban		
		Persons	Males	Females	Persons	Males	Females
1	2	3	4	5	6	7	8
UJJAIN DISTRICT-*Contd.*							
Family 111	Total	17	15	2	13	11	2
	VII	17	15	2	13	11	2
Group 12	**Total**	**112**	**112**	..	**105**	**105**	..
	VII	**112**	**112**	..	**105**	**105**	..
Family 120	Total	55	55	..	48	48	..
	VII	55	55	..	48	48	..
Family 121	Total	14	14	..	14	14	..
	VII	14	14	..	14	14	..
Family 129	Total	43	43	..	43	43	..
	VII	43	43	..	43	43	..
Group 13	**Total**	**658**	**644**	**14**	**604**	**597**	**7**
	III	**9**	**7**	**2**	**7**	**7**	..
	IV	**2**	**2**	..	**2**	**2**	..
	V	**256**	**256**	..	**248**	**248**	..
	VI	**176**	**170**	**6**	**135**	**134**	**1**
	VIII	**82**	**80**	**2**	**79**	**77**	**2**
	IX	**133**	**129**	**4**	**133**	**129**	**4**
Family 131	Total	157	157	..	127	127	..
	VI	157	157	..	127	127	..
Family 133	Total	238	238	..	233	233	..
	IV	1	1	..	1	1	..
	V	237	237	..	232	232	..
Family 134	Total	82	80	2	79	77	2
	VIII	82	80	2	79	77	2
Family 135	Total	134	130	4	134	130	4
	V	1	1	..	1	1	..
	IX	133	129	4	133	129	4
Family 139	Total	47	39	8	31	30	1
	III	9	7	2	7	7	..
	IV	1	1	..	1	1	..
	V	18	18	..	15	15	..
	VI	19	13	6	8	7	1
Division 2	**Total**	**5,028**	**4,934**	**94**	**4,752**	**4,666**	**86**
	III	**54**	**54**	..	**40**	**40**	..
	IV	**5**	**5**	..	..	..	..
	V	**877**	**872**	**5**	**813**	**808**	**5**
	VI	**271**	**269**	**2**	**234**	**233**	**1**
	VII	**805**	**803**	**2**	**781**	**779**	**2**
	VIII	**409**	**409**	..	**400**	**400**	..
	IX	**2,607**	**2,522**	**85**	**2,484**	**2,406**	**78**

Division, Group and Family	Category	Total Workers					
		Total			Urban		
		Persons	Males	Females	Persons	Males	Females
1	2	3	4	5	6	7	8
Group 20	**Total**	**820**	**818**	**2**	**774**	**772**	**2**
	III	**14**	**14**	..	**7**	**7**	..
	IV	**3**	**3**	..	..	..	..
	V	**120**	**120**	..	**111**	**111**	..
	VI	**11**	**11**	..	**9**	**9**	..
	VII	**500**	**499**	**1**	**484**	**483**	**1**
	VIII	**26**	**26**	..	**25**	**25**	..
	IX	**146**	**145**	**1**	**138**	**137**	**1**
Family 200	Total	712	711	1	668	667	1
	III	14	14	..	7	7	..
	IV	3	3	..	..	..	..
	V	99	99	..	91	91	..
	VI	11	11	..	9	9	..
	VII	472	471	1	456	455	1
	VIII	12	12	..	12	12	..
	IX	101	101	..	93	93	..
Family 201	Total	98	97	1	97	96	1
	V	21	21	..	20	20	..
	VII	28	28	..	28	28	..
	VIII	4	4	..	4	4	..
	IX	45	44	1	45	44	1
Family 202	Total	10	10	..	9	9	..
	VIII	10	10	..	9	9	..
Group 21	**Total**	**88**	**80**	**8**	**87**	**79**	**8**
	V	**19**	**19**	..	**19**	**19**	..
	VI	**7**	**7**	..	**6**	**6**	..
	VII	**3**	**3**	..	**3**	**3**	..
	VIII	**1**	**1**	..	**1**	**1**	..
	IX	**58**	**50**	**8**	**58**	**50**	**8**
Family 210	Total	7	7	..	7	7	..
	V	5	5	..	5	5	..
	VI	1	1	..	1	1	..
	VII	1	1	..	1	1	..
Family 211	Total	81	73	8	80	72	8
	V	14	14	..	14	14	..
	VI	6	6	..	5	5	..
	VII	2	2	..	2	2	..
	VIII	1	1	..	1	1	..
	IX	58	50	8	58	50	8
Group 22	**Total**	**1**	**1**	..	..	..	..
	IX	**1**	**1**	..	..	..	..
Family 220	Total	1	1	..	..	..	..
	IX	1	1	..	..	..	..

TABLE B—V

OCCUPATIONAL CLASSIFICATION BY SEX OF PERSONS AT WORK OTHER THAN CULTIVATION-*Contd.*

Note:—For description of categories III to IX, and of division, group and family of N. C. O. please refer to Explanatory Notes and Appendix II.

Division, Group and Family	Category	Total Workers					
		Total			Urban		
		Persons	Males	Females	Persons	Males	Females
1	2	3	4	5	6	7	8
		UJJAIN DISTRICT-*Contd.*					
Group 28	**Total**	**2,611**	**2,592**	**19**	**2,539**	**2,520**	**19**
	III	**19**	**19**	..	**15**	**15**	..
	IV	**2**	**2**	..	..	..	..
	V	**574**	**572**	**2**	**551**	**549**	**2**
	VI	**160**	**159**	**1**	**150**	**149**	**1**
	VII	**211**	**210**	**1**	**203**	**202**	**1**
	VIII	**319**	**319**	..	**317**	**317**	..
	IX	**1,326**	**1,311**	**15**	**1,303**	**1,288**	**15**
Family 280	Total	1,623	1,606	17	1,597	1,580	17
	III	11	11	..	11	11	..
	V	264	262	2	254	252	2
	VI	82	81	1	80	79	1
	VII	135	134	1	134	133	1
	VIII	275	275	..	274	274	..
	IX	856	843	13	844	831	13
Family 289	Total	988	986	2	942	940	2
	III	8	8	..	4	4	..
	IV	2	2	..	..	..	..
	V	310	310	..	297	297	..
	VI	78	78	..	70	70	..
	VII	76	76	..	69	69	..
	VIII	44	44	..	43	43	..
	IX	470	468	2	459	457	2
Group 29	**Total**	**1,508**	**1,443**	**65**	**1,352**	**1,295**	**57**
	III	**21**	**21**	..	**18**	**18**	..
	V	**164**	**161**	**3**	**132**	**129**	**3**
	VI	**93**	**92**	**1**	**69**	**69**	..
	VII	**91**	**91**	..	**91**	**91**	..
	VIII	**63**	**63**	..	**57**	**57**	..
	IX	**1,076**	**1,015**	**61**	**985**	**931**	**54**
Family 290	Total	1,508	1,443	65	1,352	1,295	57
	III	21	21	..	18	18	..
	V	164	161	3	132	129	3
	VI	93	92	1	69	69	..
	VII	91	91	..	91	91	..
	VIII	63	63	..	57	57	..
	IX	1,076	1,015	61	985	931	54
Division 3	**Total**	**11,874**	**11,024**	**850**	**9,642**	**9,039**	**603**
	V	**95**	**91**	**4**	**89**	**85**	**4**
	VII	**11,727**	**10,882**	**845**	**9,502**	**8,904**	**598**
	VIII	**52**	**51**	**1**	**51**	**50**	**1**
Group 30	**Total**	**8,045**	**7,554**	**491**	**6,285**	**5,959**	**326**
	VII	**8,045**	**7,554**	**491**	**6,285**	**5,959**	**326**
Family 300	Total	366	363	3	324	321	3
	VII	366	363	3	324	321	3
Family 301	Total	7,679	7,191	488	5,961	5,638	323
	VII	7,679	7,191	488	5,961	5,638	323
Group 31	**Total**	**569**	**562**	**7**	**554**	**549**	**5**
	VII	**517**	**511**	**6**	**503**	**499**	**4**
	VIII	**52**	**51**	**1**	**51**	**50**	**1**
Family 310	Total	29	24	5	22	19	3
	VII	29	24	5	22	19	3
Family 311	Total	20	20	..	18	18	..
	VII	20	20	..	18	18	..
Family 312	Total	15	15	..	15	15	..
	VII	15	15	..	15	15	..
Family 313	Total	1	1	..	1	1	..
	VII	1	1	..	1	1	..
Family 314	Total	1	1	..	..	..	..
	VII	1	1	..	..	..	..
Family 319	Total	503	501	2	498	496	2
	VII	451	450	1	447	446	1
	VIII	52	51	1	51	50	1
Group 32	**Total**	**110**	**106**	**4**	**104**	**100**	**4**
	V	**95**	**91**	**4**	**89**	**85**	**4**
	VII	**15**	**15**	..	**15**	**15**	..
Family 320	Total	2	2	..	2	2	..
	VII	2	2	..	2	2	..
Family 321	Total	46	44	2	44	42	2
	V	37	35	2	35	33	2
	VII	9	9	..	9	9	..
Family 329	Total	62	60	2	58	56	2
	V	58	56	2	54	52	2
	VII	4	4	..	4	4	..
Group 33	**Total**	**3,077**	**2,730**	**347**	**2,637**	**2,370**	**267**
	VII	**3,077**	**2,730**	**347**	**2,637**	**2,370**	**267**
Family 330	Total	1,508	1,461	47	1,288	1,264	24
	VII	1,508	1,461	47	1,288	1,264	24
Family 331	Total	1,558	1,258	300	1,341	1,098	243
	VII	1,558	1,258	300	1,341	1,098	243

TABLE B—V

OCCUPATIONAL CLASSIFICATION BY SEX OF PERSONS AT WORK OTHER THAN CULTIVATION-*Contd.*

Note:—For description of categories III to IX, and of division, group and family of N. C. O. please refer to Exaplanatory Notes and Appendix II.

Division, Group and Family	Category	Total Workers					
		Total			Urban		
		Persons	Males	Females	Persons	Males	Females
1	2	3	4	5	6	7	8
		UJJAIN DISTRICT-*Contd.*					
Family 339	Total	11	11	..	8	8	..
	VII	11	11	..	8	8	..
Group 34	**Total**	**73**	**72**	**1**	**62**	**61**	**1**
	VII	**73**	**72**	**1**	**62**	**61**	**1**
Family 340	Total	71	70	1	60	59	1
	VII	71	70	1	60	59	1
Family 341	Total	2	2	..	2	2	..
	VII	2	2	..	2	2	..
Division 4		**7,904**	**7,015**	**889**	**1,137**	**898**	**239**
	III	**5,817**	**5,364**	**453**	**888**	**705**	**183**
	IV	**1,904**	**1,498**	**406**	**94**	**64**	**30**
	V	**102**	**80**	**22**	**87**	**67**	**20**
	VI	**8**	**8**	..	**5**	**5**	..
	VII	**1**	..	**1**	**1**	..	**1**
	VIII	**5**	**5**	..	**3**	**3**	..
	IX	**67**	**60**	**7**	**59**	**54**	**5**
Group 40	**Total**	**3,448**	**2,819**	**629**	**352**	**251**	**101**
	II	**1,8**	**1,613**	**260**	**289**	**200**	**89**
	IV	**1,573**	**1,204**	**369**	**61**	**49**	**12**
	V	**2**	**2**	..	**2**	**2**	..
Family 402	Total	30	30	..	4	4	..
	III	28	28	..	2	2	..
	V	2	2	..	2	2	..
Family 403	Total	23	23	..	23	23	..
	III	23	23	..	23	23	..
Family 404	Total	3,390	2,761	629	325	224	101
	III	1,822	1,562	260	264	175	89
	IV	1,568	1,199	369	61	49	12
Family 409	Total	5	5	..	..	..	..
	IV	5	5	..	..	..	..
Group 41	**Total**	**4,079**	**3,879**	**200**	**659**	**537**	**122**
	III	**3,567**	**3,434**	**133**	**473**	**395**	**78**
	IV	**331**	**294**	**37**	**33**	**15**	**18**
	V	**100**	**78**	**22**	**85**	**65**	**20**
	VI	**8**	**8**	..	**5**	**5**	..
	VII	**1**	..	**1**	**1**	..	**1**
	VIII	**5**	**5**	..	**3**	**3**	..
	IX	**67**	**60**	**7**	**59**	**54**	**5**
Family 410	Total	6	6	..	2	2	..
	III	5	5	..	2	2	..
	V	1	1	..	..	..	..
Family 411	Total	3,652	3,527	125	348	283	65
	III	3,328	3,237	91	315	268	47
	IV	324	290	34	33	15	18
Family 412	Total	343	282	61	283	235	48
	III	156	128	28	130	108	22
	IV	7	4	3	..	..	..
	V	99	77	22	85	65	20
	VI	8	8	..	5	5	..
	VII	1	..	1	1	..	1
	VIII	5	5	..	3	3	..
	IX	67	60	7	59	54	5
Family 413	Total	4	4	..	4	4	..
	III	4	4	..	4	4	..
Family 415	Total	2	2	..	2	2	..
	III	2	2	..	2	2	..
Family 419	Total	72	58	14	20	11	9
	III	72	58	14	20	11	9
Group 42	**Total**	**92**	**84**	**8**	..	..	..
	III	**92**	**84**	**8**	..	..	..
Family 420	Total	10	10	..	..	..	..
	III	10	10	..	..	..	..
Family 421	Total	82	74	8	..	..	..
	III	82	74	8	..	..	..
Group 43	**Total**	**168**	**159**	**9**	**77**	**70**	**7**
	III	**168**	**159**	**9**	**77**	**70**	**7**
Family 431	Total	168	159	9	77	70	7
	III	168	159	9	77	70	7
Group 44	**Total**	**117**	**74**	**43**	**49**	**40**	**9**
	III	**117**	**74**	**43**	**49**	**40**	**9**
Family 440	Total	5	5	..	3	3	..
	III	5	5	..	3	3	..
Family 441	Total	41	17	24	20	13	7
	III	41	17	24	20	13	7

TABLE B—V

OCCUPATIONAL CLASSIFICATION BY SEX OF PERSONS AT WORK OTHER THAN CULTIVATION-*Contd.*

Note:—For description of categories, III to IX, and of division, group and family of N. C. O. please refer to Explanatory Notes and Appendix II.

Division, Group and Family	Category	Total Workers					
		Total			Urban		
		Persons	Males	Females	Persons	Males	Females
1	2	3	4	5	6	7	8
		UJJAIN DISTRICT-*Contd.*					
Family 442	Total	65	46	19	20	18	2
	I II	65	46	19	20	18	2
Family 443	Total	6	6	..	6	6	..
	III	6	6	..	6	6	..
Division 5	**Total**	**166**	**75**	**91**	**3**	**3**	..
	III	**163**	**72**	**91**	**2**	**2**	..
	VI	**2**	**2**	..	..	..	..
	VIII	**1**	**1**	..	**1**	**1**	..
Group 50	**Total**	**163**	**72**	**91**	**2**	**2**	..
	III	**163**	**72**	**91**	**2**	**2**	..
Family 501	Total	163	72	91	2	2	..
	III	163	72	91	2	2	..
Group 51	**Total**	**3**	**3**	..	**1**	**1**	..
	VI	**2**	**2**	..	..	..	..
	VIII	**1**	**1**	..	**1**	**1**	..
Family 511	Total	3	3	..	1	1	..
	VI	2	2	..	..	..	..
	VIII	1	1	..	1	1	..
Division 6	**Total**	**3,654**	**3,592**	**62**	**3,171**	**3,111**	**60**
	III	**2**	**2**	..	**2**	**2**	..
	V	**71**	**71**	..	**67**	**67**	..
	VI	**299**	**297**	**2**	**267**	**265**	**2**
	VII	**21**	**21**	..	**18**	**18**	..
	VIII	**3,146**	**3,088**	**58**	**2,709**	**2,653**	**56**
	IX	**115**	**113**	**2**	**108**	**106**	**2**
Group 61	**Total**	**1**	**1**	..	**1**	**1**	..
	VIII	**1**	**1**	..	**1**	**1**	..
Family 610	Total	1	1	..	1	1	..
	VIII	1	1	..	1	1	..
Group 63	**Total**	**210**	**210**	..	**205**	**205**	..
	VIII	**210**	**210**	..	**205**	**205**	..
Family 630	Total	76	76	..	76	76	..
	VIII	76	76	..	76	76	..
Family 631	Total	134	134	..	129	129	..
	VIII	134	134	..	129	129	..
Group 64	**Total**	**1,853**	**1,817**	**36**	**1,759**	**1,723**	**36**
	III	**2**	**2**	..	**2**	**2**	..
	V	**54**	**54**	..	**50**	**50**	..
	VI	**295**	**295**	..	**265**	**265**	..
	VII	**18**	**18**	..	**15**	**15**	..
	VIII	**1,393**	**1,359**	**34**	**1,342**	**1,308**	**34**
	IX	**91**	**89**	**2**	**85**	**83**	**2**
Family 640	Total	6	6	..	5	5	..
	VIII	6	6	..	5	5	..
Family 641	Total	441	441	..	420	420	..
	III	2	2	..	2	2	..
	V	30	30	..	29	29	..
	VI	11	11	..	11	11	..
	VII	6	6	..	6	6	..
	VIII	338	338	..	318	318	..
	IX	54	54	..	54	54	..
Family 642	Total	275	275	..	275	275	..
	VI	253	253	..	253	253	..
	VIII	21	21	..	21	21	..
	IX	1	1	..	1	1	..
Family 643	Total	893	863	30	853	823	30
	V	19	19	..	17	17	..
	VI	3	3	..	..	..	..
	VII	2	2	..	1	1	..
	VIII	842	814	28	814	786	28
	IX	27	25	2	21	19	2
Family 649	Total	238	232	6	206	200	6
	V	5	5	..	4	4	..
	VI	28	28	..	1	1	..
	VII	10	10	..	8	8	..
	VIII	186	180	6	184	178	6
	IX	9	9	..	9	9	..
Group 65	**Total**	**41**	**41**	..	**41**	**41**	..
	VIII	**41**	**41**	..	**41**	**41**	..
Family 651	Total	35	35	..	35	35	..
	VIII	35	35	..	35	35	..
Family 652	Total	6	6	..	6	6	..
	VIII	6	6	..	6	6	..
Group 66	**Total**	**467**	**466**	**1**	**280**	**279**	**1**
	VIII	**467**	**466**	**1**	**280**	**279**	**1**

TABLE B—V

OCCUPATIONAL CLASSIFICATION BY SEX OF PERSONS AT WORK OTHER THAN CULTIVATION-*Contd.*

Note:—For description of categories III to IX, and of division, group and family of N. C. O. please refer to Explanatory Notes and Appendix II.

Division, Group and Family	Category	Total Workers					
		Total			Urban		
		Persons	Males	Females	Persons	Males	Females
1	2	3	4	5	6	7	8
		UJJAIN DISTRICT-*Contd.*					
Family 660 Total		117	117	..	74	74	..
	VIII	117	117	..	74	74	..
Family 661 Total		7	7	..	7	7	..
	VIII	7	7	..	7	7	..
Family 662 Total		343	342	1	199	198	1
	VIII	343	342	1	199	198	1
Group 67 Total		**93**	**87**	**6**	**92**	**86**	**6**
	V	**12**	**12**	..	**12**	**12**	..
	VIII	**57**	**51**	**6**	**57**	**51**	**6**
	IX	**24**	**24**	..	**23**	**23**	..
Family 670 Total		37	33	4	37	33	4
	V	12	12	..	12	12	..
	VIII	25	21	4	25	21	4
Family 671 Total		18	16	2	18	16	2
	VIII	18	16	2	18	16	2
Family 672 Total		27	27	..	26	26	..
	VIII	3	3	..	3	3	..
	IX	24	24	..	23	23	..
Family 679 Total		11	11	..	11	11	..
	VIII	11	11	..	11	11	..
Group 68 Total		**191**	**188**	**3**	**129**	**126**	**3**
	V	**5**	**5**	..	**5**	**5**	..
	VI	**4**	**2**	**2**	**2**	..	**2**
	VII	**3**	**3**	..	**3**	**3**	..
	VIII	**179**	**178**	**1**	**119**	**118**	**1**
Family 680 Total		144	143	1	94	93	1
	VIII	144	143	1	94	93	1
Family 681 Total		47	45	2	35	33	2
	V	5	5	..	5	5	..
	VI	4	2	2	2	..	2
	VII	3	3	..	3	3	..
	VIII	35	35	..	25	25	..
Group 69 Total		**798**	**782**	**16**	**664**	**650**	**14**
	VIII	**798**	**782**	**16**	**664**	**650**	**14**
Family 690 Total		43	43	..	40	40	..
	VIII	43	43	..	40	40	..

Division, Group and Family	Category	Total Workers					
		Total			Urban		
		Persons	Males	Femles	Pessons	Males	Females
1	2	3	4	5	6	7	8
Family 691 Total		119	119	..	111	111	..
	VIII	119	119	..	111	111	..
Family 692 Total		560	558	2	452	452	..
	VIII	560	558	2	452	452	..
Family 693 Total		47	47	..	36	36	..
	VIII	47	47	..	36	36	..
Family 694 Total		29	15	14	25	11	14
	VIII	29	15	14	25	11	14
Division 7-8 Total		**47,276**	**37,263**	**10,013**	**33,382**	**27,590**	**5,792**
	III	**69**	**40**	**29**	**42**	**23**	**19**
	IV	**13,943**	**9,245**	**4,698**	**4,677**	**2,913**	**1,764**
	V	**18,058**	**16,709**	**1,349**	**17,038**	**15,867**	**1,171**
	VI	**4,103**	**3,254**	**849**	**2,207**	**1,753**	**454**
	VII	**936**	**898**	**38**	**890**	**859**	**31**
	VIII	**1,116**	**1,072**	**44**	**1,019**	**975**	**44**
	IX	**9,051**	**6,045**	**3,006**	**7,509**	**5,200**	**2,309**
Group 70 Total		**10,395**	**9,215**	**1,180**	**10,062**	**8,983**	**1,079**
	IV	**1,097**	**551**	**546**	**880**	**426**	**454**
	V	**9,249**	**8,622**	**627**	**9,140**	**8,522**	**618**
	IX	**49**	**42**	**7**	**42**	**35**	**7**
Family 700 Total		535	397	138	517	391	126
	IV	65	27	38	53	21	32
	V	470	370	100	464	370	94
Family 701 Total		227	201	26	190	172	18
	IV	28	19	9	2	1	1
	V	199	182	17	188	171	17
Family 702 Total		2,530	2,178	352	2,500	2,154	346
	IV	76	13	63	67	9	58
	V	2,454	2,165	289	2,433	2,145	288
Family 703 Total		453	443	10	453	443	10
	IV	1	..	1	1	..	1
	V	452	443	9	452	443	9
Family 704 Total		3,780	3,510	270	3,657	3,429	228
	IV	526	297	229	418	231	187
	V	3,254	3,213	41	3,239	3,198	41

TABLE B—V

OCCUPATIONAL CLASSIFICATION BY SEX OF PERSONS AT WORK OTHER THAN CULTIVATION-*Contd.*

Note:—For description of categories III to IX, and of division, group and family of N. C. O. please refer to Explanatory Notes and Appendix II

Division, Group and Family	Category	Total Workers					
		Total			Urban		
		Persons	Males	Females	Persons	Males	Females
1	2	3	4	5	6	7	8
				UJJAIN DISTRICT-*Contd.*			
Family 705	Total	17	15	2	17	15	2
	V	17	15	2	17	15	2
Family 706	Total	853	669	184	799	633	166
	IV	340	171	169	296	144	152
	V	464	456	8	461	454	7
	IX	49	42	7	42	35	7
Family 707	Total	33	12	21	24	12	12
	IV	14	2	12	6	2	4
	V	19	10	9	18	10	8
Family 708	Total	1	..	1	1	..	1
	IV	1	..	1	1	..	1
Family 709	Total	1,966	1,790	176	1,904	1,734	170
	IV	46	22	24	36	18	18
	V	1,920	1,768	152	1,868	1,716	152
Group 71	**Total**	**2,375**	**2,010**	**365**	**1,397**	**1,226**	**171**
	IV	**1,267**	**984**	**283**	**340**	**242**	**98**
	V	**1,108**	**1,026**	**82**	**1,057**	**984**	**73**
Family 710	Total	2,234	1,896	338	1,269	1,116	153
	IV	1,239	968	271	322	229	93
	V	995	928	67	947	887	60
Family 711	Total	32	27	5	32	27	5
	IV	7	4	3	7	4	3
	V	25	23	2	25	23	2
Family 713	Total	21	11	10	9	8	1
	IV	13	6	7	3	3	..
	V	8	5	3	6	5	1
Family 715	Total	46	41	5	46	41	5
	IV	4	2	2	4	2	2
	V	42	39	3	42	39	3
Family 719	Total	42	35	7	41	34	7
	IV	4	4	..	4	4	..
	V	38	31	7	37	30	7
Group 72	**Total**	**2,351**	**1,882**	**469**	**1,350**	**1,063**	**287**
	IV	**1,824**	**1,374**	**450**	**852**	**579**	**273**
	V	**527**	**508**	**19**	**498**	**484**	**14**
Family 20	Total	1,973	1,537	436	1,303	1,047	256
	IV	1,463	1,042	421	821	575	246
	V	510	495	15	482	472	10

Division, Group and Family	Category	Total Workers					
		Total			Urban		
		Persons	Males	Females	Persons	Males	Females
1	2	3	4	5	6	7	8
Family 721	Total	351	332	19	24	5	19
	IV	343	327	16	17	1	16
	V	8	5	3	7	4	3
Family 722	Total	8	6	2	6	4	2
	IV	6	5	1	4	3	1
	V	2	1	1	2	1	1
Family 725	Total	19	7	12	17	7	10
	IV	12	..	12	10	..	10
	V	7	7	..	7	7	..
Group 73	**Total**	**1,082**	**890**	**192**	**494**	**441**	**53**
	III	**3**	**3**	..	**1**	**1**	..
	IV	**782**	**598**	**184**	**215**	**170**	**45**
	V	**268**	**260**	**8**	**253**	**245**	**8**
	VI	**5**	**5**	..	**5**	**5**	..
	VIII	**24**	**24**	..	**20**	**20**	..
Family 730	Total	12	12	..	12	12	..
	V	12	12	..	12	12	..
Family 733	Total	1,025	834	191	442	390	52
	III	3	3	..	1	1	..
	IV	780	596	184	213	168	45
	V	217	210	7	203	196	7
	VI	5	5	..	5	5	..
	VIII	20	20	..	20	20	..
Family 734	Total	38	37	1	33	32	1
	IV	2	2	..	2	2	..
	V	32	31	1	31	30	1
	VIII	4	4	..	..	..	..
Family 735	Total	2	2	..	2	2	..
	V	2	2	..	2	2	..
Family 739	Total	5	5	..	5	5	..
	V	5	5	..	5	5	..
Group 74	**Total**	**700**	**669**	**31**	**551**	**531**	**20**
	IV	**395**	**369**	**26**	**248**	**233**	**15**
	V	**305**	**300**	**5**	**303**	**298**	**5**
Family 740	Total	49	49	..	49	49	..
	IV	2	2	..	2	2	..
	V	47	47	..	47	47	..

TABLE B—V

OCCUPATIONAL CLASSIFICATION BY SEX OF PERSONS AT WORK OTHER THAN CULTIVATION-*Contd.*

Note:—For description of categories III to IX and of division, group and family of N. C. O. please refer to Explanatory Notes and Appendix II.

Division, Group and Family	Category	Total Workers					
		Total			Urban		
		Persons	Males	Females	Persons	Males	Females
1	2	3	4	5	6	7	8
		UJJAIN DISTRICT-*Contd.*					
Family 741	Total	651	620	31	502	482	20
	IV	393	367	26	246	231	15
	V	258	253	5	256	251	5
Group 75	**Total**	**1,931**	**1,918**	**13**	**1,811**	**1,798**	**13**
	IV	**195**	**188**	**7**	**164**	**157**	**7**
	V	**1,437**	**1,431**	**6**	**1,374**	**1,368**	**6**
	VI	**31**	**31**	..	**26**	**26**	..
	VIII	**268**	**268**	..	247	**247**	..
Family 750	Total	299	299	..	290	290	..
	V	213	213	..	208	208	..
	VI	9	9	..	7	7	..
	VIII	77	77	..	75	75	..
Family 751	Total	157	157	..	153	153	..
	IV	5	5	..	3	3	..
	V	148	148	..	146	146	..
	VIII	4	4	..	4	4	..
Family 752	Total	174	174	..	148	148	..
	IV	5	5	..	..	..	..
	V	143	143	..	124	124	..
	VIII	26	26	..	24	24	..
Family 753	Total	662	662	..	624	624	..
	IV	18	18	..	8	8	..
	V	509	509	..	482	482	..
	VIII	135	135	..	134	134	..
Family 754	Total	505	492	13	482	469	13
	IV	164	157	7	150	143	7
	V	339	333	6	332	326	6
	VII	2	2	..	..	..	..
Family 755	Total	51	51	..	48	48	..
	V	29	29	..	29	29	..
	VI	22	22	..	19	19	..
Family 756	Total	54	54	..	38	38	..
	V	34	34	..	32	32	..
	VIII	20	20	..	6	6	..
Family 757	Total	8	8	..	7	7	..
	V	6	6	..	5	5	..
	VIII	2	2	..	2	2	..
Family 758	Total	11	11	..	11	11	..
	IV	3	3	..	3	3	..
	V	8	8	..	8	8	..
Family 759	Total	10	10	..	10	10	..
	V	8	8	..	8	8	..
	VIII	2	2	..	2	2	..
Group 76	**Total**	**652**	**649**	**3**	**614**	**611**	**3**
	V	**132**	**132**	..	**129**	**129**	..
	VI	**8**	**8**	..	7	7	..
	VIII	**33**	**33**	..	**32**	**32**	..
	IX	**479**	**476**	**3**	**446**	**443**	**3**
Family 760	Total	264	262	2	257	255	2
	V	63	63	..	61	61	..
	VIII	2	2	..	1	1	..
	IX	199	197	2	195	193	2
Family 761	Total	71	71	..	68	68	..
	V	22	22	..	22	22	..
	VI	7	7	..	7	7	..
	IX	42	42	..	39	39	..
Family 762	Total	11	11	..	11	11	..
	V	11	11	..	11	11	..
Family 764	Total	150	150	..	133	133	..
	V	6	6	..	6	6	..
	VII	1	1	..	..	..	..
	VIII	31	31	..	31	31	..
	IX	112	112	..	96	96	..
Family 769	Total	156	155	1	145	144	1
	V	30	30	..	29	29	..
	IX	126	125	1	116	115	1
Group 77	**Total**	**2,188**	**2,170**	**18**	**769**	**768**	**1**
	III	**1**	**1**	..	**1**	**1**	..
	IV	**1,486**	**1,468**	**18**	**143**	**142**	**1**
	V	**652**	**652**	..	**583**	**583**	..
	VI	**28**	**28**	..	**22**	**22**	..
	VIII	**21**	**21**	..	**20**	**20**	..
Family 770	Total	1,968	1,952	16	679	678	1
	III	1	1	..	1	1	..
	IV	1,357	1,341	16	138	137	1
	V	561	561	..	498	498	..
	VI	28	28	..	22	22	..
	VIII	21	21	..	20	20	..
Family 771	Total	2	2	..	2	2	..
	V	2	2	..	2	2	..
Family 772	Total	74	74	..	68	68	..
	V	74	74	..	68	68	..

TABLE B—V

OCCUPATIONAL CLASSIFICATION BY SEX OF PERSONS AT WORK OTHER THAN CULTIVATION-*Contd.*

Note:—For description of categories III to IX and of division, group and family of N. C. O. please refer to Explanatory Notes and Appendix II.

Division, Group and Family	Category	Total Workers					
		Total			Urban		
		Persons	Males	Females	Persons	Males	Females
1	2	3	4	5	6	7	8
		UJJAIN DISTRICT-*Contd.*					
Family 773 Total		1	1	..	1	1	..
	V	1	1	..	1	1	..
Family 774 Total		126	124	2	4	4	..
	IV	125	123	2	3	3	..
	V	1	1	..	1	1	..
Family 775 Total		12	12	..	12	12	..
	IV	1	1	..	1	1	..
	V	11	11	..	11	11	..
Family 779 Total		5	5	..	3	3	..
	IV	3	3	..	1	1	..
	V	2	2	..	2	2	..
Group 78	**Total**	**127**	**125**	**2**	**124**	**122**	**2**
	IV	**5**	**4**	**1**	**5**	**4**	**1**
	V	**99**	**99**	**..**	**97**	**97**	**..**
	VI	**15**	**14**	**1**	**15**	**14**	**1**
	VIII	**8**	**8**	..	7	7	..
Family 780 Total		127	125	2	124	122	2
	IV	5	4	1	5	4	1
	V	99	99	..	97	97	..
	VI	15	14	1	15	14	1
	VIII	8	8	..	7	7	..
Group 79	**Total**	**1,891**	**1,611**	**280**	**1,102**	**1,028**	**74**
	IV	**54**	**47**	**7**	..	..	..
	V	**101**	**81**	**20**	**54**	**54**	..
	VI	**1,730**	**1,477**	**253**	**1,042**	**968**	**74**
	VIII	**6**	**6**	..	**6**	**6**	..
Family 790 Total		75	53	22	10	10	..
	IV	21	16	5	..	..	..
	V	49	32	17	5	5	..
	VI	5	5	..	5	5	..
Family 791 Total		1,318	1,318	..	941	941	..
	VI	1,318	1,318	..	941	941	..
Family 792 Total		91	86	5	55	55	..
	IV	33	31	2	..	..	..
	V	52	49	3	49	49	..
	VIII	6	6	..	6	6	..
Family 793 Totrl		2	2	..	2	2	..
	VI	2	2	..	2	2	..
Family 794 Total		3	1	2	2	..	2
	VI	3	1	2	2	..	2
Family 795 Total		133	132	1	1	1	..
	VI	133	132	1	1	1	..
Family 799 Total		269	19	250	91	19	72
	VI	269	19	250	91	19	72
Group 80	**Total**	**170**	**159**	**11**	**158**	**148**	**10**
	IV	**33**	**27**	**6**	**21**	**16**	**5**
	V	**137**	**132**	**5**	**137**	**132**	**5**
Family 801 Total		30	30	..	30	30	..
	V	30	30	..	30	30	..
Family 802 Total		3	3	..	3	3	..
	V	3	3	..	3	3	..
Family 803 Total		47	47	..	47	47	..
	V	47	47	..	47	47	..
Family 804 Total		60	50	10	48	39	9
	IV	32	27	5	20	16	4
	V	28	23	5	28	23	5
Family 806 Total		1	1	..	1	1	..
	V	1	1	..	1	1	..
Family 808 Total		14	13	1	14	13	1
	IV	1	..	1	1	..	1
	V	13	13	..	13	13	..
Family 809 Total		15	15	..	15	15	..
	V	15	15	..	15	15	..
Group 81	**Total**	**2,707**	**1,567**	**1,140**	**874**	**532**	**342**
	IV	**2,013**	**1,125**	**888**	**304**	**161**	**143**
	V	**688**	**437**	**251**	**565**	**367**	**198**
	VI	**6**	**5**	**1**	**5**	**4**	**1**
Family 810 Total		119	89	30	119	89	30
	IV	14	8	6	14	8	6
	V	105	81	24	105	81	24
Family 811 Total		2,572	1,465	1,107	741	432	309
	IV	1,998	1,116	882	290	153	137
	V	569	345	224	446	275	171
	VI	5	4	1	5	4	1
Family 812 Total		1	1	..	1	1	..
	V	1	1	..	1	1	..
Family 813 Total		2	2	..	2	2	..
	V	2	2	..	2	2	..
Family 814 Total		7	5	2	7	5	2
	V	7	5	2	7	5	2
Family 815 Total		1	1	..	..	..	..
	VI	1	1	..	..	..	..
Family 819 Total		5	4	1	4	3	1
	IV	1	1	..	..	..	..
	V	4	3	1	4	3	1

TABLE B—V

OCCUPATIONAL CLASSIFICATION BY SEX OF PERSONS AT WORK OTHER THAN CULTIVATION-*Contd.*

Note:—For description of categories III to IX and of division, group, and family of N C. O. please refer to Explanatory Notes and Appendix II.

Division, Group and Family	Category	Total Workers					
		Total			Urban		
		Persons	Males	Females	Persons	Males	Females
1	2	3	4	5	6	7	8
		UJJAIN DISTRICT-*Contd.*					
Group 82	**Total**	**2,640**	**2,292**	**348**	**2,064**	**1,825**	**239**
	IV	**793**	**573**	**220**	**388**	**261**	**127**
	V	**1,224**	**1,123**	**101**	**1,097**	**1,005**	**92**
	VII	**622**	**596**	**26**	**578**	**559**	**19**
	IX	**1**	..	**1**	**1**	..	**1**
Family 820	Total	802	690	112	666	565	101
	IV	175	130	45	98	57	41
	V	627	560	67	568	508	60
Family 821	Total	223	153	70	119	88	31
	IV	174	107	67	71	43	28
	V	49	46	3	48	45	3
Family 822	Total	154	116	38	29	26	3
	IV	114	77	37	5	3	2
	V	40	39	1	24	23	1
Family 823	Total	23	23	..	4	4	..
	IV	4	4	..	..	..	..
	V	19	19	..	4	4	..
Family 824	Total	585	531	54	458	420	38
	IV	243	197	46	144	112	32
	V	342	334	8	314	308	6
Family 825	Total	25	25	..	25	25	..
	IV	6	6	..	6	6	..
	V	19	19	..	19	19	..
Family 826	Total	5	5	..	..	..	..
	V	5	5	..	..	..	..
Family 827	Total	90	80	10	86	77	9
	IV	6	6	..	5	5	..
	V	23	23	..	22	22	..
	VII	60	51	9	58	50	8
	IX	1	..	1	1	..	1
Family 829	Total	733	669	64	677	620	57
	IV	71	46	25	59	35	24
	V	100	78	22	98	76	22
	VII	562	545	17	520	509	11
Group 83	**Total**	**84**	**83**	**1**	**84**	**83**	**1**
	IV	**3**	**3**	..	**3**	**3**	..
	V	**81**	**80**	**1**	**81**	**80**	**1**
Family 830	Total	5	5	..	5	5	..
	V	5	5	..	5	5	..
Family 831	Total	56	56	..	56	56	..
	IV	3	3	..	3	3	..
	V	53	53	..	53	53	..
Family 833	Total	2	2	..	2	2	..
	V	2	2	..	2	2	..
Family 834	Total	3	3	..	3	3	..
	V	3	3	..	3	3	..
Family 839	Total	18	17	1	18	17	1
	V	18	17	1	18	17	1
Group 84	**Total**	**128**	**85**	**43**	**126**	**84**	**42**
	IV	**64**	**29**	**35**	**62**	**28**	**34**
	V	**64**	**56**	**8**	**64**	**56**	**8**
Family 840	Total	1	1	..	1	1	..
	V	1	1	..	1	1	..
Family 842	Total	126	83	43	125	83	42
	IV	63	28	35	62	28	34
	V	63	55	8	63	55	8
Family 849	Total	1	1	..	..	..	..
	IV	1	1	..	..	..	..
Group 85	**Total**	**4,180**	**2,039**	**2,141**	**1,268**	**612**	**656**
	IV	**3,924**	**1,897**	**2,027**	**1,048**	**487**	**561**
	V	**256**	**142**	**114**	**220**	**125**	**95**
Family 850	Total	2,432	854	1,578	701	289	412
	IV	2,355	824	1,531	650	266	384
	V	77	30	47	51	23	28
Family 851	Total	8	8	..	7	7	..
	IV	1	1	..	..	..	..
	V	7	7	..	7	7	..
Family 852	Total	3	3	..	2	2	..
	V	3	3	..	2	2	..
Family 853	Total	1,133	833	300	49	37	12
	IV	1,124	824	300	45	33	12
	V	9	9	..	4	4	..
Family 855	Total	31	30	1	30	29	1
	IV	3	3	..	3	3	..
	V	28	27	1	27	26	1

TABLE B—V

OCCUPATIONAL CLASSIFICATION BY SEX OF PERSONS AT WORK OTHER THAN CULTIVATION-*Contd.*

Note:—For description of categories III to IX and of division, group and Family of N. C. O. please refer to Explanatory Notes and Appendix II.

Division, Group and Family	Category	Total Workers					
		Total			Urban		
		Persons	Males	Females	Persons	Males	Females
1	2	3	4	5	6	7	8
		UJJAIN DISTRICT-*Contd.*					
Family 856	Total	22	15	7	22	15	7
	IV	18	13	5	18	13	5
	V	4	2	2	4	2	2
Family 859	Total	551	296	255	457	233	224
	IV	423	232	191	332	172	160
	V	128	64	64	125	61	64
Group 86	**Total**	**312**	**306**	**6**	**296**	**290**	**6**
	IV	**8**	**8**	..	**4**	**4**	..
	V	**87**	**82**	**5**	**77**	**72**	**5**
	VII	**113**	**112**	**1**	**113**	**112**	**1**
	VIII	**13**	**13**	..	**12**	**12**	..
	IX	**91**	**91**	..	**90**	**90**	..
Family 860	Total	241	239	2	233	231	2
	IV	6	6	..	4	4	..
	V	43	42	1	38	37	1
	VII	113	112	1	113	112	1
	VIII	7	7	..	7	7	..
	IX	72	72	..	71	71	..
Family 861	Total	71	67	4	63	59	4
	IV	2	2	..	..	..	..
	V	44	40	4	39	35	4
	VIII	6	6	..	5	5	..
	IX	19	19	..	19	19	..
Group 87	**Total**	**1,198**	**1,195**	**3**	**1,065**	**1,062**	**3**
	III	**2**	**2**	..	**1**	**1**	..
	V	**809**	**806**	**3**	**708**	**705**	**3**
	VI	**44**	**44**	..	**31**	**31**	..
	VIII	**200**	**200**	..	**187**	**187**	..
	IX	**143**	**143**	..	**138**	**138**	..
Family 870	Total	302	301	1	234	233	1
	III	2	2	..	1	1	..
	V	282	281	1	220	219	1
	VIII	18	18	..	13	13	..
Family 871	Total	393	393	..	370	370	..
	V	244	244	..	222	222	..
	VIII	148	148	..	148	148	..
	IX	1	1	..	..	..	..
Family 873	Total	6	6	..	6	6	..
	V	6	6	..	6	6	..
Family 874	Total	22	22	.	20	20	..
	VI	22	22	..	20	20	..
Family 875	Total	1	1	..	..	..	..
	V	1	1	..	..	..	..
Family 876	Total	298	296	2	272	270	2
	V	251	249	2	235	233	2
	VI	13	13	..	11	11	..
	VIII	34	34	..	26	26	..
Family 879	Total	176	176	..	163	163	..
	V	25	25	..	25	25	..
	VI	9	9	..	..	..	..
	IX	142	142	..	138	138	..
Group 89	**Total**	**12,165**	**8,398**	**3,767**	**9,173**	**6,383**	**2,790**
	III	**63**	**34**	**29**	**39**	**20**	**19**
	V	**834**	**740**	**94**	**601**	**561**	**40**
	VI	**2,236**	**1,642**	**594**	**1,054**	**676**	**378**
	VII	**201**	**190**	**11**	**199**	**188**	**11**
	VIII	**543**	**499**	**44**	**488**	**444**	**44**
	IX	**8,288**	**5,293**	**2,995**	**6,792**	**4,494**	**2,298**
Family 890	Total	923	864	59	808	753	55
	V	243	237	6	188	184	4
	VI	15	13	2	14	13	1
	VII	53	50	3	52	49	3
	VIII	356	326	30	324	294	30
	IX	256	238	18	230	213	17
Family 899	Total	11,242	7,534	3,708	8,365	5,630	2,735
	III	63	34	29	39	20	19
	V	591	503	88	413	377	36
	VI	2,221	1,629	592	1,040	663	377
	VII	148	140	8	147	139	8
	VIII	187	173	14	164	150	14
	IX	8,032	5,055	2,977	6,562	4,281	2,281
Division 9	**Total**	**7,302**	**5,863**	**1,439**	**5,288**	**4,136**	**1,152**
	III	**18**	**18**	..	**9**	**9**	..
	V	**464**	**439**	**25**	**415**	**391**	**24**
	VI	**78**	**63**	**15**	**43**	**39**	**4**
	VII	**174**	**173**	**1**	**172**	**171**	**1**
	VIII	**220**	**212**	**8**	**186**	**178**	**8**
	IX	**6,348**	**4,958**	**1,390**	**4,463**	**3,348**	**1,115**

TABLE B—V

OCCUPATIONAL CLASSIFICATION BY SEX OF PERSONS AT WORK OTHER THAN CULTIVATION-*Contd.*

Note:—For description of categories III to IX and of division, group and family of N. C. O. please refer to Explanatory Notes and Appendix II.

Division, Group and Family	Category	Total Workers					
		Total			Urban		
		Persons	Males	Females	Persons	Males	Females
1	2	3	4	5	6	7	8
		UJJAIN DISTRICT-*Contd.*					
Group 90	**Total**	**2,544**	**2,528**	**16**	**1,644**	**1,632**	**12**
	III	16	16	..	7	7	..
	V	317	314	3	276	273	3
	VI	52	52	..	31	31	..
	VII	174	173	1	172	171	1
	VIII	93	93	..	84	84	..
	IX	1,892	1,880	12	1,074	1,066	8
Family 900	Total	17	17	..	17	17	..
	IX	17	17	..	17	17	..
Family 901	Total	970	968	2	709	707	2
	IX	970	968	2	709	707	2
Family 902	Total	70	70	..	67	67	..
	IX	70	70	..	67	67	..
Family 903	Total	1,486	1,472	14	851	841	10
	III	16	16	..	7	7	..
	V	317	314	3	276	273	3
	VI	52	52	..	31	31	..
	VII	174	173	1	172	171	1
	VIII	93	93	..	84	84	..
	IX	834	824	10	281	275	6
Family 909	Total	1	1	..	..	..	..
	IX	1	1	..	..	..	..
Group 91	**Total**	**994**	**555**	**439**	**833**	**489**	**344**
	V	4	4	..	4	4	..
	VI	3	2	1	2	1	1
	IX	987	549	438	827	484	343
Family 910	Total	1	1	..	1	1	..
	IX	1	1	..	1	1	..
Family 911	Total	320	185	135	284	183	101
	V	4	4	..	4	4	..
	VI	3	2	1	2	1	1
	IX	313	179	134	278	178	100
Family 912	Total	591	344	247	507	304	203
	IX	591	344	247	507	304	203
Family 913	Total	47	..	47	30	..	30
	IX	47	..	47	30	..	30
Family 919	Total	35	25	10	11	1	10
	IX	35	25	10	11	1	10
Group 92	**Total**	**212**	**210**	**2**	**204**	**202**	**2**
	V	6	6	..	6	6	..
	IX	206	204	2	198	196	2
Family 920	Total	212	210	2	204	202	2
	V	6	6	..	6	6	..
	IX	206	204	2	198	196	2
Group 93	**Total**	**1,685**	**1,005**	**680**	**1,321**	**795**	**526**
	III	2	2	..	2	2	..
	V	136	114	22	129	108	21
	VI	23	9	14	10	7	3
	VIII	127	119	8	102	94	8
	IX	1,397	761	636	1,078	584	494
Family 930	Total	19	19	..	19	19	..
	VI	2	2	..	2	2	..
	VIII	17	17	..	17	17	..
Family 931	Total	1,666	986	680	1,302	776	526
	III	2	2	..	2	2	..
	V	136	114	22	129	108	21
	VI	21	7	14	8	5	3
	VIII	110	102	8	85	77	8
	IX	1,397	761	636	1,078	584	494
Group 94	**Total**	**1,038**	**1,029**	**9**	**536**	**533**	**3**
	IX	1,038	1,029	9	536	533	3
Family 940	Total	1,038	1,029	9	536	533	3
	IX	1,038	1,029	9	536	533	3
Group 95	**Total**	**655**	**388**	**267**	**632**	**374**	**258**
	IX	655	388	267	632	374	258
Family 950	Total	655	388	267	632	374	258
	IX	655	388	267	632	374	258
Group 96	**Total**	**13**	**13**	..	**13**	**13**	..
	IX	13	13	..	13	13	..
Family 960	Total	13	13	..	13	13	..
	IX	13	13	..	13	13	..
Group 97	**Total**	**43**	**30**	**13**	**29**	**29**	..
	V	1	1	..	..	..	..
	IX	42	29	13	29	29	..
Family 979	Total	43	30	13	29	29	..
	V	1	1	..	..	..	..
	IX	42	29	13	29	29	..

TABLE B—V

OCCUPATIONAL CLASSIFICATION BY SEX OF PERSONS AT WORK OTHER THAN CULTIVATION-*Contd.*

Note:—For description of categories III to IX and of division, group and family of N. C. O. please refer to Explanatory Notes and Appendix II.

Division, Group and Family	Category	Total Workers					
		Total			Urban		
		Persons	Males	Females	Persons	Males	Females
1	2	3	4	5	6	7	8
Group 99	**Total**	**118**	**105**	**13**	**76**	**69**	**7**
	IX	**118**	**105**	**13**	**76**	**69**	**7**
Family 990	Total	1	1	..	1	1	..
	IX	1	1	..	1	1	..
Family 999	Total	117	104	13	75	68	7
	IX	117	104	13	75	68	7
Division 'X'	**Total**	**227**	**210**	**17**	**215**	**198**	**17**
	III	**12**	**8**	**4**	**12**	**8**	**4**
	IV	**10**	**8**	**2**	**10**	**8**	**2**
	V	**2**	**2**	..	**2**	**2**	..
	VI	**2**	**1**	**1**	**2**	**1**	**1**
	VII	**69**	**61**	**8**	**67**	**59**	**8**
	VIII	**1**	**1**	..	**1**	**1**	..
	IX	**131**	**129**	**2**	**121**	**119**	**2**
Group 'X8'	**Total**	**209**	**201**	**8**	**197**	**189**	**8**
	III	**4**	..	**4**	**4**	..	**4**
	IV	**10**	**8**	**2**	**10**	**8**	**2**
	V	**2**	**2**	..	**2**	**2**	..
	VI	**1**	**1**	..	**1**	**1**	..
	VII	**61**	**61**	..	**59**	**59**	..
	IX	**131**	**129**	**2**	**121**	**119**	**2**

Division, Group and Family	Category	Total Workers					
		Total			Urban		
		Persons	Males	Females	Persons	Males	Females
1	2	3	4	5	6	7	8
		UJJAIN DISTRICT-*Concld.*					
Family 'X80'	Total	209	201	8	197	189	8
	III	4	..	4	4	..	4
	IV	10	8	2	10	8	2
	V	2	2	..	2	2	..
	VI	1	1	..	1	1	..
	VII	61	61	..	59	59	..
	IX	131	129	2	121	119	2
Group 'X9'	**Total**	**18**	**9**	**9**	**18**	**9**	**9**
	III	**8**	**8**	..	**8**	**8**	..
	VI	**1**	..	**1**	**1**	..	**1**
	VII	**8**	..	**8**	**8**	..	**8**
	VIII	**1**	**1**	..	**1**	**1**	..
Family 'X90'	Total	18	9	9	18	9	9
	III	8	8	..	8	8	..
	VI	1	..	1	1	..	1
	VII	8	..	8	8	..	8
	VIII	1	1	..	1	1	..

TABLE B-V

OCCUPATIONAL CLASSIFICATION BY SEX OF PERSONS AT WORK OTHER THAN CULTIVATION

(Figures for Divisions only are given)

Note—For description of categories III to IX and divisions of N. C. O. please refer to Explanatory Notes and Appendix II.

Division/Category (1)		Persons (2)	Males (3)	Females (4)
1. KHACHAROD TAHSIL (RURAL)				
ALL DIVISIONS	**Total**	**7,121**	**5,597**	**1,524**
	III	1,255	1,173	82
	IV	2,736	1,810	926
	V	344	311	33
	VI	734	523	211
	VII	622	544	78
	VIII	186	186	..
	IX	1,244	1,050	194
Division 0	**Total**	**465**	**424**	**41**
	IV	7	7	..
	VI	4	4	..
	VIII	2	2	..
	IX	452	411	41
Division 1	**Total**	**77**	**77**	..
	V	3	3	..
	VI	6	6	..
	VIII	2	2	..
	IX	66	66	..
Division 2	**Total**	**44**	**43**	**1**
	III	4	4	..
	IV	2	2	..
	V	11	11	..
	VI	5	5	..
	VII	5	5	..
	IX	17	16	1
Division 3	**Total**	**611**	**533**	**78**
	V	3	3	..
	VII	608	530	78
Division 4	**Total**	**1,814**	**1,610**	**204**
	III	1,205	1,157	48
	IV	592	438	154
	V	13	13	..
	VI	1	1	..
	VIII	1	1	..
	IX	2	..	2
Division 5	**Total**	**33**	..	**33**
	III	33	..	33
Division 6	**Total**	**153**	**153**	..
	V	2	2	..
	VI	3	3	..
	VII	2	2	..
	VIII	140	140	..
	IX	6	6	..
Division 7-8	**Total**	**3,505**	**2,400**	**1,105**
	III	12	11	1
	IV	2,142	1,370	772
	V	294	261	33
	VI	698	498	200
	VII	3	3	..
	VIII	33	33	..
	IX	323	224	99
Division 9	**Total**	**417**	**355**	**62**
	III	1	1	..
	V	11	11	..
	VI	17	6	11
	VII	2	2	..
	VIII	8	8	..
	IX	378	327	51
Division X	**Total**	**2**	**2**	..
	VII	2	2	..
2. MAHIDPUR TAHSIL (RURAL)				
ALL DIVISIONS	**Total**	**4,399**	**3,551**	**848**
	III	484	459	25
	IV	1,845	1,419	426
	V	261	258	3
	VI	246	212	34
	VII	398	359	39
	VIII	57	57	..
	IX	1,108	787	321
Division 0	**Total**	**287**	**263**	**24**
	III	2	2	..
	V	19	19	..
	IX	266	242	24
Division 1	**Total**	**57**	**55**	**2**
	V	3	3	..
	VI	6	6	..
	VII	2	2	..
	IX	46	44	2
Division 2	**Total**	**93**	**92**	**1**
	III	5	5	..
	V	43	43	..
	VI	4	4	..
	VII	8	8	..
	VIII	1	1	..
	IX	32	31	1
Division 3	**Total**	**360**	**325**	**35**
	VII	359	324	35
	VIII	1	1	..
Division 4	**Total**	**830**	**786**	**44**
	III	469	448	21
	IV	360	337	23
	VI	1	1	..
Division 5	**Total**	**5**	**3**	**2**
	III	5	3	2
Division 6	**Total**	**77**	**77**	..
	V	1	1	..
	VI	28	28	..
	VIII	48	48	..

TABLE B-V

OCCUPATIONAL CLASSIFICATION BY SEX OF PERSONS AT WORK OTHER THAN CULTIVATION

(Figures for Divisions only are given)

Note—For description of categories III to IX and divisions of N. C. O. please refer to Explanatory Notes aad Appendix II.

Division/Category (1)		Persons (2)	Males (3)	Females (4)
Division 7-8	**Total**	**2,387**	**1,665**	**722**
	III	2	..	2
	IV	1,485	1,082	403
	V	165	163	2
	VI	206	172	34
	VII	29	25	4
	VIII	5	5	..
	IX	495	218	277
Division 9	**Total**	**303**	**285**	**18**
	III	1	1	..
	V	30	29	1
	VI	1	1	..
	VIII	2	2	..
	IX	269	252	17
3. TARANA TAHSIL (RURAL)				
ALL DIVISIONS	**Total**	**4,237**	**3,415**	**822**
	III	754	735	19
	IV	1,975	1,385	590
	V	48	48	..
	VI	189	164	25
	VII	276	263	13
	VIII	84	84	..
	IX	911	736	175
Division 0	**Total**	**292**	**264**	**28**
	IV	1	1	..
	IX	291	263	28
Division 1	**Total**	**76**	**70**	**6**
	VI	19	14	5
	VIII	1	1	..
	IX	56	55	1
Division 2	**Total**	**24**	**22**	**2**
	III	1	1	..
	VI	4	3	1
	VII	5	5	..
	VIII	2	2	..
	IX	12	11	1
Division 3	**Total**	**267**	**254**	**13**
	VII	267	254	13
Division 4	**Total**	**918**	**888**	**30**
	III	752	734	18
	IV	165	153	12
	IX	1	1	..
Division 6	**Total**	**59**	**59**	..
	VII	1	1	..
	VIII	58	58	..
Division 7-8	**Total**	**2,314**	**1,588**	**726**
	III	1	..	1
	IV	1,809	1,231	578
	V	48	48	..
	VI	161	142	19
	VII	3	3	..
	VIII	19	19	..
	IX	273	145	128
Division 9	**Total**	**280**	**263**	**17**
	VI	5	5	..
	VIII	4	4	..
	IX	271	254	17
Division X	**Total**	**7**	**7**	..
	IX	7	7	..
4. BARNAGAR TAHSIL (RURAL)				
ALL DIVISIONS	**Total**	**5,471**	**4,228**	**1,243**
	III	968	846	122
	IV	2,074	1,446	628
	V	145	113	32
	VI	429	335	94
	VII	455	412	43
	VIII	82	80	2
	IX	1,318	996	322
Division 0	**Total**	**461**	**431**	**30**
	III	1	1	..
	IV	1	..	1
	V	1	1	..
	VI	4	4	..
	IX	454	425	29
Division 1	**Total**	**76**	**74**	**2**
	III	2	..	2
	V	2	2	..
	VI	8	8	..
	VII	1	1	..
	IX	63	63	..
Division 2	**Total**	**32**	**30**	**2**
	III	1	1	..
	V	9	9	..
	VI	7	7	..
	VII	2	2	..
	IX	13	11	2
Division 3	**Total**	**449**	**407**	**42**
	VII	449	407	42
Division 4	**Total**	**1,191**	**1,017**	**174**
	III	951	844	107
	IV	239	172	67
	VI	1	1	..
Division 5	**Total**	**9**	..	**9**
	III	9	..	9
Division 6	**Total**	**67**	**65**	**2**
	VI	1	1	..
	VIII	66	64	2
Division 7-8	**Total**	**2,697**	**1,842**	**855**
	III	4	..	4
	IV	1,834	1,274	560
	V	128	96	32
	VI	404	310	94
	VII	3	2	1
	VIII	7	7	..
	IX	317	153	164
Division 9	**Total**	**489**	**362**	**127**
	V	5	5	..
	VI	4	4	..
	VIII	9	9	..
	IX	471	344	127

TABLE B-V

OCCUPATIONAL CLASSIFICATION BY SEX OF PERSONS AT WORK OTHER THAN CULTIVATION

(*Figures for Divisions only are given*)

Note—For description of categories III to IX and divisions of N. C. O. please refer to Explanatory Notes and Appendix II.

Division/Category (1)		Persons (2)	Males (3)	Females (4)
5. UJJAIN TAHSIL (RURAL)				
ALL DIVISIONS	**Total**	**6,923**	**5,683**	**1,240**
	III	1,684	1,559	125
	IV	2,461	1,720	741
	V	396	283	113
	VI	456	408	48
	VII	563	482	81
	VIII	176	176	..
	IX	1,187	1,055	132
Division 0	**Total**	**437**	**401**	**36**
	IV	8	8	..
	V	1	1	..
	IX	428	392	36
Division 1	**Total**	**82**	**80**	**2**
	VI	2	2	..
	VII	9	9	..
	IX	71	69	2
Division 2	**Total**	**83**	**81**	**2**
	III	3	3	..
	IV	3	3	..
	V	1	1	..
	VI	17	17	..
	VII	4	4	..
	VIII	6	6	..
	IX	49	47	2
Division 3	**Total**	**545**	**466**	**79**
	V	3	3	..
	VII	542	463	79
Division 4	**Total**	**2,014**	**1,816**	**198**
	III	1,552	1,476	76
	IV	454	334	120
	V	2	..	2
	VIII	1	1	..
	IX	5	5	..
Division 5	**Total**	**116**	**69**	**47**
	III	114	67	47
	VI	2	2	..
Division 6	**Total**	**127**	**127**	..
	V	1	1	..
	VIII	125	125	..
	IX	1	1	..
Division 7-8	**Total**	**2,991**	**2,178**	**813**
	III	8	6	2
	IV	1,996	1,375	621
	V	385	274	111
	VI	427	379	48
	VII	8	6	2
	VIII	33	33	..
	IX	134	105	29
Division 9	**Total**	**525**	**462**	**63**
	III	7	7	..
	V	3	3	..
	VI	8	8	..
	VIII	1	11	..
	IX	496	433	63
Division X	**Total**	**3**	**3**	..
	IX	3	3	..

TABLE B—V

OCCUPATIONAL CLASSIFICATION BY SEX OF PERSONS AT WORK OTHER THAN CULTIVATION—*Contd.*

UJJAIN CITY

Division, Group & Family	Category	Persons	Males	Females
1	2	3	4	5
All Divisions	**Total**	**42,379**	**37,423**	**4,956**
	III	**479**	**417**	**62**
	IV	**2,054**	**1,284**	**770**
	V	**14,158**	**13,237**	**921**
	VI	**1,817**	**1,564**	**253**
	VII	**7,785**	**7,396**	**389**
	VIII	**3,469**	**3,372**	**97**
	IX	**12,617**	**10,153**	**2,464**
Division 0	**Total**	**3,450**	**2,834**	**616**
	III	**10**	**10**	..
	IV	**7**	**6**	**1**
	V	**192**	**151**	**41**
	VI	**93**	**93**	..
	VIII	**28**	**26**	**2**
	IX	**3,120**	**2,548**	**572**
Group 00	**Total**	**178**	**178**	..
	V	**40**	**40**	..
	VI	**66**	**66**	..
	VIII	**9**	**9**	..
	IX	**63**	**63**	..
Family 001	Total	68	68	..
	V	2	2	..
	VI	63	63	..
	IX	3	3	..
002	Total	29	29	..
	V	18	18	..
	VI	2	2	..
	VIII	9	9	..
003	Total	13	13	..
	V	6	6	..
	IX	7	7	..
004	Total	10	10	..
	V	10	10	..
007	Total	5	5	..
	IX	5	5	..
009	Total	53	53	..
	V	4	4	..
	VI	1	1	..
	IX	48	48	..
Group 01	**Total**	**6**	**5**	**1**
	IV	**1**	**1**	..
	V	**3**	**2**	**1**
	IX	**2**	**2**	..
Family 010	Total	2	2	..
	V	2	2	..
011	Total	3	3	..
	IV	1	1	..
	IX	2	2	..
019	Total	1	..	1
	V	1	..	1
Group 02	**Total**	**23**	**23**	..
	III	**9**	**9**	..
	IX	**14**	**14**	..
Family 020	Total	1	1	..
	IX	1	1	..
021	Total	13	13	..
	IX	13	13	..
Family 023	Total	9	9	..
	III	9	9	..
Group 03	**Total**	**195**	**182**	**13**
	V	**1**	..	**1**
	VIII	**3**	**3**	..
	IX	**191**	**179**	**12**
Family 030	Total	85	74	11
	V	1	..	1
	VIII	3	3	..
	IX	81	71	10
031	Total	79	77	2
	IX	79	77	2
032	Total	11	11	..
	IX	11	11	..
033	Total	12	12	..
	IX	12	12	..
035	Total	8	8	..
	IX	8	8	..
Group 04	**Total**	**431**	**236**	**195**
	V	**60**	**28**	**32**
	VIII	**10**	**8**	**2**
	IX	**361**	**200**	**161**
Family 040	Total	159	4	155
	V	22	2	20
	IX	137	2	135
041	Total	32	..	32
	V	10	..	10
	IX	22	..	22
042	Total	38	34	4
	V	5	4	1
	IX	33	30	3
043	Total	143	141	2
	V	11	10	1
	VIII	5	5	..
	IX	127	126	1
044	Total	4	4	..
	IX	4	4	..
046	Total	47	45	2
	V	12	12	..
	VIII	4	2	2
	IX	31	31	..
049	Total	8	8	..
	VIII	1	1	..
	IX	7	7	..
Group 05	**Total**	**1,432**	**1,083**	**349**
	V	**35**	**28**	**7**
	IX	**1,397**	**1,055**	**342**
Family 050	Total	162	145	17
	IX	162	145	17
051	Total	211	171	40
	V	11	10	1
	IX	200	161	39
052	Total	915	667	248
	V	22	18	4
	IX	893	649	244

TABLE B—V

OCCUPATIONAL CLASSIFICATION BY SEX OF PERSONS AT WORK OTHER THAN CULTIVATION—*Contd.*

UJJAIN CITY—*Contd.*

Division, Group & Family	Category	Persons	Males	Females
1	2	3	4	5
Family 053	Total	8	..	8
	V	2	..	2
	IX	6	..	6
059	Total	136	100	36
	IX	136	100	36
Group 06	**Total**	**161**	**161**	..
	IX	**161**	**161**	..
Family 060	Total	10	10	..
	IX	10	10	..
061	Total	121	121	..
	IX	121	121	..
062	Total	1	1	..
	IX	1	1	..
069	Total	29	29	..
	IX	29	29	..
Group 07	**Total**	**108**	**105**	**3**
	III	**1**	**1**	..
	V	**28**	**28**	..
	VI	**3**	**3**	..
	VIII	**3**	**3**	..
	IX	**73**	**70**	**3**
Family 070	Total	1	1	..
	VIII	1	1	..
071	Total	84	84	..
	III	1	1	..
	V	21	21	..
	VI	3	3	..
	VIII	2	2	..
	IX	57	57	..
072	Total	6	6	..
	V	4	4	..
	IX	2	2	..
076	Total	17	14	3
	V	3	3	..
	IX	14	11	3
Group 08	**Total**	**321**	**289**	**32**
	IV	**6**	**5**	**1**
	VIII	**2**	**2**	..
	IX	**313**	**282**	**31**
Family 080	Total	5	4	1
	IX	5	4	1
081	Total	9	9	..
	IX	9	9	..
083	Total	4	3	1
	IV	4	3	1
084	Total	2	2	..
	IV	2	2	..
085	Total	4	4	..
	IX	4	4	..
086	Total	285	255	30
	IX	285	255	30
087	Total	3	3	..
	IX	3	3	..
Famliy 089	Total	9	9	..
	VIII	2	2	..
	IX	7	7	..
Group 09	**Total**	**83**	**83**	..
	V	**17**	**17**	..
	VI	**24**	**24**	..
	VIII	**1**	**1**	..
	IX	**41**	**41**	..
Family 090	Total	51	51	..
	V	16	16	..
	VI	18	18	..
	VIII	1	1	..
	IX	16	16	..
091	Total	20	20	..
	V	1	1	..
	IX	19	19	..
099	Total	12	12	..
	VI	6	6	..
	IX	6	6	..
Group 0X	**Total**	**512**	**489**	**23**
	V	**8**	**8**	..
	IX	**504**	**481**	**23**
Family 0X0	Total	126	116	10
	IX	126	116	10
0X1	Total	312	301	11
	IX	312	301	11
0X2	Total	36	36	..
	IX	36	36	..
0X3	Total	27	25	2
	IX	27	25	2
0X9	Total	11	11	..
	V	8	8	..
	IX	3	3	..
Division 1	**Total**	**760**	**746**	**14**
	III	**6**	**6**	..
	IV	**2**	**2**	..
	V	**163**	**163**	..
	VI	**97**	**96**	**1**
	VII	**80**	**78**	**2**
	VIII	**48**	**47**	**1**
	IX	**364**	**354**	**10**
Group 10	**Total**	**267**	**261**	**6**
	IX	**267**	**261**	**6**
Family 100	Total	32	32	..
	IX	32	32	..
101	Total	118	114	4
	IX	118	114	4
102	Total	19	19	..
	IX	19	19	..
103	Total	10	10	..
	IX	10	10	..
104	Total	88	86	2
	IX	88	86	2
Group 11	**Total**	**15**	**13**	**2**
	VII	**15**	**13**	**2**

TABLE B—V
OCCUPATIONAL CLASSIFICATION BY SEX OF PERSONS AT WORK OTHER THAN CULTIVATION—*Contd.*

UJJAIN CITY—*Contd.*

Division, Group & Family	Category	Persons	Males	Females
1	2	3	4	5
Family 110	Total	9	9	..
	VII	9	9	..
111	Total	6	4	2
	VII	6	4	2
Group 12	**Total**	**65**	**65**	..
	VII	**65**	**65**	..
Family 120	Total	20	20	..
	VII	20	20	..
121	Total	9	9	..
	VII	9	9	..
129	Total	36	36	..
	VII	36	36	..
Group 13	**Total**	**413**	**407**	**6**
	III	**6**	**6**	..
	IV	**2**	**2**	..
	V	**163**	**163**	..
	VI	**97**	**96**	**1**
	VIII	**48**	**47**	**1**
	IX	**97**	**93**	**4**
Family 131	Total	91	91	..
	VI	91	91	..
133	Total	156	156	..
	IV	1	1	..
	V	155	155	..
134	Total	48	47	1
	VIII	48	47	1
135	Total	97	93	4
	IX	97	93	4
139	Total	21	20	1
	III	6	6	..
	IV	1	1	..
	V	8	8	..
	VI	6	5	1
Division 2	**Total**	**3,653**	**3,590**	**63**
	III	**35**	**35**	..
	V	**564**	**562**	**2**
	VI	**209**	**208**	**1**
	VII	**591**	**589**	**2**
	VIII	**351**	**351**	..
	IX	**1,903**	**1,845**	**58**
Group 20	**Total**	**545**	**544**	**1**
	III	**6**	**6**	..
	V	**70**	**70**	..
	VI	**5**	**5**	..
	VII	**350**	**349**	**1**
	VIII	**21**	**21**	..
	IX	**93**	**93**	..
Family 200	Total	465	464	1
	III	6	6	..
	V	54	54	..
	VI	5	5	..
	VII	326	325	1
	VIII	8	8	..
	IX	66	66	..
Family 201	Total	71	71	..
	V	16	16	..
	VII	24	24	..
	VIII	4	4	..
	IX	27	27	..
202	Total	9	9	..
	VIII	9	9	..
Group 21	**Total**	**75**	**67**	**8**
	V	**10**	**10**	..
	VI	**6**	**6**	..
	VII	**3**	**3**	..
	VIII	**1**	**1**	..
	IX	**55**	**47**	**8**
Family 210	Total	3	3	..
	V	1	1	..
	VI	1	1	..
	VII	1	1	..
211	Total	72	64	8
	V	9	9	..
	VI	5	5	..
	VII	2	2	..
	VIII	1	1	..
	IX	55	47	8
Group 28	**Total**	**2,044**	**2,026**	**18**
	III	**14**	**14**	..
	V	**400**	**399**	**1**
	VI	**136**	**135**	**1**
	VII	**175**	**174**	**1**
	VIII	**277**	**277**	..
	IX	**1,042**	**1,027**	**15**
Family 280	Total	1,338	1,322	16
	III	10	10	..
	V	186	185	1
	VI	74	73	1
	VII	118	117	1
	VIII	240	240	..
	IX	710	697	13
289	Total	706	704	2
	III	4	4	..
	V	214	214	..
	VI	62	62	..
	VII	57	57	..
	VIII	37	37	..
	IX	332	330	2
Group 29	**Total**	**989**	**953**	**36**
	III	**15**	**15**	..
	V	**84**	**83**	**1**
	VI	**62**	**62**	..
	VII	**63**	**63**	..
	VIII	**52**	**52**	..
	IX	**713**	**678**	**35**
Family 290	Total	989	953	36
	III	15	15	..
	V	84	83	1
	VI	62	62	..
	VII	63	63	..
	VIII	52	52	..
	IX	713	678	35

TABLE B—V

OCCUPATIONAL CLASSIFICATION BY SEX OF PERSONS AT WORK OTHER THAN CULTIVATION—*Contd.*

UJJAIN CITY—*Contd.*

Division, Group & Family	Category	Persons	Males	Females
1	2	3	4	5
Division 3	**Total**	**6,460**	**6,096**	**364**
	V	**54**	**52**	**2**
	VII	**6,366**	**6,005**	**361**
	VIII	**40**	**39**	**1**
Group 30	**Total**	**4,095**	**3,892**	**203**
	VII	**4,095**	**3,892**	**203**
Family 300	Total	219	216	3
	VII	219	216	3
301	Total	3,876	3,676	200
	VII	3,876	3,676	200
Group 31	**Total**	**438**	**433**	**5**
	VII	**398**	**394**	**4**
	VIII	**40**	**39**	**1**
Family 310	Total	17	14	3
	VII	17	14	3
311	Total	11	11	..
	VII	11	11	..
312	Total	14	14	..
	VII	14	14	..
313	Total	1	1	..
	VII	1	1	..
319	Total	395	393	2
	VII	355	354	1
	VIII	40	39	1
Group 32	**Total**	**65**	**63**	**2**
	V	**54**	**52**	**2**
	VII	**11**	**11**	..
Family 320	Total	2	2	..
	VII	2	2	..
321	Total	11	10	1
	V	6	5	1
	VII	5	5	..
329	Total	52	51	1
	V	48	47	1
	VII	4	4	..
Group 33	**Total**	**1,839**	**1,686**	**153**
	VII	**1,839**	**1,686**	**153**
Family 330	Total	926	915	11
	VII	926	915	11
331	Total	905	763	142
	VII	905	763	142
339	Total	8	8	..
	VII	8	8	..
Group 34	**Total**	**23**	**22**	**1**
	VII	**23**	**22**	**1**
Family 340	Total	21	20	1
	VII	21	20	1
341	Total	2	2	..
	VII	2	2	..

Division, Group & Family	Category	Persons	Males	Females
1	2	3	4	5
Division 4	**Total**	**495**	**424**	**71**
	III	**373**	**327**	**46**
	IV	**51**	**32**	**19**
	V	**15**	**15**	..
	VI	**3**	**3**	..
	VII	**1**	..	**1**
	VIII	**2**	**2**	..
	IX	**50**	**45**	**5**
Group 40	**Total**	**88**	**68**	**20**
	III	**65**	**51**	**14**
	IV	**23**	**17**	**6**
Family 402	Total	1	1	..
	III	1	1	..
404	Total	87	67	20
	III	64	50	14
	IV	23	17	6
Group 41	**Total**	**331**	**288**	**43**
	III	**232**	**208**	**24**
	IV	**28**	**15**	**13**
	V	**15**	**15**	..
	VI	**3**	**3**	..
	VII	**1**	..	**1**
	VIII	**2**	**2**	..
	IX	**50**	**45**	**5**
Family 410	Total	1	1	..
	III	1	1	..
411	Total	167	141	26
	III	139	126	13
	IV	28	15	13
412	Total	150	137	13
	III	79	72	7
	V	15	15	..
	VI	3	3	..
	VII	1	..	1
	VIII	2	2	..
	IX	50	45	5
413	Total	2	2	..
	III	2	2	..
415	Total	1	1	..
	III	1	1	..
419	Total	10	6	4
	III	10	6	
Group 43	**Total**	**54**	**49**	**5**
	III	**54**	**49**	**5**
Family 431	Total	54	49	5
	III	54	49	5
Group 44	**Total**	**22**	**19**	**3**
	III	**22**	**19**	**3**
Family 440	Total	1	1	..
	III	1	1	..
441	Total	11	9	2
	III	11	9	2
442	Total	10	9	1
	III	10	9	1

TABLE B—V

OCCUPATIONAL CLASSIFICATION BY SEX OF PERSONS AT WORK OTHER THAN CULTIVATION—*Contd.*

UJJAIN CITY—*Contd.*

Division, Group & Family	Category	Persons	Males	Females
1	2	3	4	5
Division 5	**Total**	**3**	**3**	..
	III	**2**	**2**	..
	VIII	**1**	**1**	..
Group 50	**Total**	**2**	**2**	..
	III	**2**	**2**	..
Family 501	Total	2	2	..
	III	2	2	..
Group 51	**Total**	**1**	**1**	..
	VIII	**1**	**1**	..
Family 511	Total	1	1	..
	VIII	1	1	..
Division 6	**Total**	**2,210**	**2,163**	**47**
	III	**2**	**2**	..
	V	**48**	**48**	..
	VI	**27**	**27**	..
	VII	**17**	**17**	..
	VIII	**2,019**	**1,974**	**45**
	IX	**97**	**95**	**2**
Group 63	**Total**	**202**	**202**	..
	VIII	**202**	**202**	..
Family 630	Total	74	74	..
	VIII	74	74	..
631	Total	128	128	..
	VIII	128	128	..
Group 64	**Total**	**1,144**	**1,118**	**26**
	III	**2**	**2**	..
	V	**39**	**39**	..
	VI	**27**	**27**	..
	VII	**14**	**14**	..
	VIII	**985**	**961**	**24**
	IX	**77**	**75**	**2**
Family 641	Total	293	293	..
	III	2	2	..
	V	21	21	..
	VI	11	11	..
	VII	6	6	..
	VIII	201	201	..
	IX	52	52	..
642	Total	36	36	..
	VI	15	15	..
	VIII	20	20	..
	IX	1	1	..
643	Total	658	633	25
	V	16	16	..
	VII	1	1	..
	VIII	624	601	23
	IX	17	15	2
649	Total	157	156	1
	V	2	2	..
	VI	1	1	..
	VII	7	7	..
	VIII	140	139	1
	IX	7	7	..
Group 65	**Total**	**40**	**40**	..
	VIII	**40**	**40**	..
Family 651	Total	34	34	..
	VIII	34	34	..
Family 652	Total	6	6	..
	VIII	6	6	..
Group 66	**Total**	**170**	**170**	..
	VIII	**170**	**170**	..
Family 660	Total	46	46	..
	VIII	46	46	..
661	Total	3	3	..
	VIII	3	3	..
662	Total	121	121	..
	VIII	121	121	..
Group 67	**Total**	**73**	**67**	**6**
	V	**6**	**6**	..
	VIII	**47**	**41**	**6**
	IX	**20**	**20**	..
Family 670	Total	27	23	4
	V	6	6	..
	VIII	21	17	4
671	Total	13	11	2
	VIII	13	11	2
672	Total	23	23	..
	VIII	3	3	..
	IX	20	20	..
679	Total	10	10	..
	VIII	10	10	..
Group 68	**Total**	**91**	**90**	**1**
	V	**3**	**3**	..
	VII	**3**	**3**	..
	VIII	**85**	**84**	**1**
Family 680	Total	63	62	1
	VIII	63	62	1
681	Total	28	28	..
	V	3	3	..
	VII	3	3	..
	VIII	22	22	..
Group 69	**Total**	**490**	**476**	**14**
	VIII	**490**	**476**	**14**
Family 690	Total	39	39	..
	VIII	39	39	..
691	Total	55	55	..
	VIII	55	55	..
692	Total	354	354	..
	VIII	354	354	..
693	Total	19	19	..
	VIII	19	19	..
694	Total	23	9	14
	VIII	23	9	14
Division 7-8	**Total**	**21,466**	**18,526**	**2,940**
	III	**37**	**21**	**16**
	IV	**1,991**	**1,241**	**750**
	V	**12,860**	**12,003**	**857**
	VI	**1,355**	**1,107**	**248**
	VII	**556**	**535**	**21**
	VIII	**839**	**797**	**42**
	IX	**3,828**	**2,822**	**1,006**

TABLE B—V
OCCUPATIONAL CLASSIFICATION BY SEX OF PERSONS AT WORK OTHER THAN CULTIVATION—*Contd.*

UJJAIN CITY—*Contd.*

Division, Group & Family	Category	Persons	Males	Females
1	2	3	4	5
Group 70	**Total**	**8,111**	**7,412**	**699**
	IV	**556**	**269**	**287**
	V	**7,519**	**7,111**	**408**
	IX	**36**	**32**	**4**
Family 700	Total	147	95	52
	IV	7	4	3
	V	140	91	49
701	Total	132	126	6
	V	132	126	6
702	Total	1,739	1,523	216
	IV	32	5	27
	V	1,707	1,518	189
703	Total	276	268	8
	IV	1	..	1
	V	275	268	7
704	Total	3,496	3,318	178
	IV	287	146	141
	V	3,209	3,172	37
705	Total	14	12	2
	V	14	12	2
706	Total	703	587	116
	IV	221	111	110
	V	446	444	2
	IX	36	32	4
707	Total	16	4	12
	IV	6	2	4
	V	10	2	8
709	Total	1,588	1,479	109
	IV	2	1	1
	V	1,586	1,478	108
Group 71	**Total**	**881**	**776**	**105**
	IV	**159**	**108**	**51**
	V	**722**	**668**	**54**
Family 710	Total	775	683	92
	IV	143	97	46
	V	632	586	46
711	Total	27	23	4
	IV	7	4	3
	V	20	19	1
713	Total	5	5	..
	IV	1	1	..
	V	4	4	..
715	Total	43	40	3
	IV	4	2	2
	V	39	38	1
719	Total	31	25	6
	IV	4	4	..
	V	27	21	6
Group 72	**Total**	**694**	**581**	**113**
	IV	**335**	**229**	**106**
	V	**359**	**352**	**7**
Family 720	Total	668	571	97
	IV	320	227	93
	V	348	344	4
Family 721	Total	20	4	16
	IV	14	1	13
	V	6	3	3
722	Total	1	1	..
	IV	1	1	..
729	Total	5	5	..
	V	5	5	..
Group 73	**Total**	**224**	**220**	**4**
	III	**1**	**1**	..
	IV	**34**	**33**	**1**
	V	**175**	**172**	**3**
	VI	**5**	**5**	..
	VIII	**9**	**9**	..
Family 730	Total	10	10	..
	V	10	10	..
733	Total	185	182	3
	III	1	1	..
	IV	32	31	1
	V	138	136	2
	VI	5	5	..
	VIII	9	9	..
734	Total	23	22	1
	IV	2	2	..
	V	21	20	1
735	Total	2	2	..
	V	2	2	..
739	Total	4	4	..
	V	4	4	..
Group 74	**Total**	**317**	**305**	**12**
	IV	**82**	**75**	**7**
	V	**235**	**230**	**5**
Family 740	Total	38	38	..
	V	38	38	..
741	Total	279	267	12
	IV	82	75	7
	V	197	192	5
Group 75	**Total**	**1,244**	**1,234**	**10**
	IV	**138**	**133**	**5**
	V	**853**	**848**	**5**
	VI	**22**	**22**	..
	VIII	**231**	**231**	..
Family 750	Total	148	148	..
	V	71	71	..
	VI	7	7	..
	VIII	70	70	..
751	Total	43	43	..
	IV	2	2	..
	V	37	37	..
	VIII	4	4	..
752	Total	66	66	..
	V	46	46	..
	VIII	20	20	..
753	Total	488	488	..
	IV	3	3	..
	V	358	358	..
	VIII	127	127	..

TABLE B—V
OCCUPATIONAL CLASSIFICATION BY SEX OF PERSONS AT WORK OTHER THAN CULTIVATION—*Contd.*

UJJAIN CITY—*Contd.*

Division, Group & Family	Category	Persons	Males	Females
1	2	3	4	5
Family 754	Total	423	413	10
	IV	130	125	5
	V	293	288	5
755	Total	40	40	..
	V	25	25	..
	VI	15	15	..
756	Total	11	11	..
	V	5	5	..
	VIII	6	6	..
757	Total	6	6	..
	V	4	4	..
	VIII	2	2	..
758	Total	11	11	..
	IV	3	3	..
	V	8	8	..
759	Total	8	8	..
	V	6	6	..
	VIII	2	2	..
Group 76	**Total**	**424**	**422**	**2**
	V	**72**	**72**	**..**
	VI	**5**	**5**	**..**
	VIII	**26**	**26**	**..**
	IX	**321**	**319**	**2**
Family 760	Total	172	171	1
	V	29	29	..
	IX	143	142	1
761	Total	42	42	..
	V	16	16	..
	VI	5	5	..
	IX	21	21	..
762	Total	9	9	..
	V	9	9	..
764	Total	94	94	..
	V	6	6	..
	VIII	26	26	..
	IX	62	62	..
769	Total	107	106	1
	V	12	12	..
	IX	95	94	1
Group 77	**Total**	**488**	**487**	**1**
	III	**1**	**1**	**..**
	IV	**40**	**39**	**1**
	V	**421**	**421**	**..**
	VI	**9**	**9**	**..**
	VIII	**17**	**17**	**..**
Family 770	Total	432	431	1
	III	1	1	..
	IV	39	38	1
	V	366	366	..
	VI	9	9	..
	VIII	17	17	..
771	Total	1	1	..
	V	1	1	..
772	Total	46	46	..
	V	46	46	..
Family 773	Total	1	1	..
	V	1	1	..
774	Total	1	1	..
	V	1	1	..
775	Total	4	4	..
	V	4	4	..
779	Total	3	3	..
	IV	1	1	..
	V	2	2	..
Group 78	**Total**	**93**	**91**	**2**
	IV	**5**	**4**	**1**
	V	**69**	**69**	**..**
	VI	**13**	**12**	**1**
	VIII	**6**	**6**	**..**
Family 780	Total	93	91	2
	IV	5	4	1
	V	69	69	..
	VI	13	12	1
	VIII	6	6	..
Group 79	**Total**	**741**	**680**	**61**
	V	**34**	**34**	**..**
	VI	**703**	**642**	**61**
	VIII	**4**	**4**	**..**
Family 790	Total	10	10	..
	V	5	5	..
	VI	5	5	..
791	Total	617	617	..
	VI	617	617	..
792	Total	33	33	..
	V	29	29	..
	VIII	4	4	..
793	Total	2	2	..
	VI	2	2	..
794	Total	2	..	2
	VI	2	..	2
795	Total	1	1	..
	VI	1	1	..
799	Total	76	17	59
	VI	76	17	59
Group 80	**Total**	**133**	**128**	**5**
	IV	**9**	**9**	**..**
	V	**124**	**119**	**5**
Family 801	Total	27	27	..
	V	27	27	..
802	Total	3	3	..
	V	3	3	..
803	Total	45	45	..
	V	45	45	..
804	Total	32	27	5
	IV	9	9	..
	V	23	18	5
806	Total	1	1	..
	V	1	1	..

TABLE B—V
OCCUPATIONAL CLASSIFICATION BY SEX OF PERSONS AT WORK OTHER THAN CULTIVATION—*Contd.*

UJJAIN CITY—*Contd.*

Division, Group & Family	Category	Persons	Males	Females
1	2	3	4	5
Family 808	Total	12	12	..
	V	12	12	..
809	Total	13	13	..
	V	13	13	..
Group 81	**Total**	**585**	**355**	**230**
	IV	**144**	**81**	**63**
	V	**437**	**271**	**166**
	VI	**4**	**3**	**1**
Family 810	Total	73	59	14
	IV	14	8	6
	V	59	51	8
811	Total	502	289	213
	IV	130	73	57
	V	368	213	155
	VI	4	3	1
813	Total	1	1	..
	V	1	1	..
814	Total	5	3	2
	V	5	3	2
819	Total	4	3	1
	V	4	3	1
Group 82	**Total**	**1,354**	**1,213**	**141**
	IV	**156**	**101**	**55**
	V	**810**	**738**	**72**
	VII	**387**	**374**	**13**
	IX	**1**	..	**1**
Family 820	Total	519	444	75
	IV	55	33	22
	V	464	411	53
821	Total	44	35	9
	IV	12	6	6
	V	32	29	3
822	Total	27	26	1
	IV	3	3	..
	V	24	23	1
823	Total	4	4	..
	V	4	4	..
824	Total	253	234	19
	IV	57	41	16
	V	196	193	3
825	Total	21	21	..
	IV	3	3	..
	V	18	18	..
827	Total	57	52	5
	IV	4	4	..
	V	7	7	..
	VII	45	41	4
	IX	1	..	1
829	Total	429	397	32
	IV	22	11	11
	V	65	53	12
	VII	342	333	9
Group 83	**Total**	**77**	**76**	**1**
	IV	**3**	**3**	..
	V	**74**	**73**	**1**
Family 830	Total	5	5	..
	V	5	5	..
831	Total	56	56	..
	IV	3	3	..
	V	53	53	..
833	Total	1	1	..
	V	1	1	..
834	Total	2	2	..
	V	2	2	..
839	Total	13	12	1
	V	13	12	1
Group 84	**Total**	**116**	**74**	**42**
	IV	**59**	**25**	**34**
	V	**57**	**49**	**8**
Fimily 842	Total	116	74	42
	IV	59	25	34
	V	57	49	8
Group 85	**Total**	**458**	**235**	**223**
	IV	**267**	**128**	**139**
	V	**191**	**107**	**84**
Fimily 850	Total	207	94	113
	IV	163	73	90
	V	44	21	23
851	Total	7	7	..
	V	7	7	..
852	Total	2	2	..
	V	2	2	..
853	Total	3	1	2
	IV	2	..	2
	V	1	1	..
855	Total	27	26	1
	V	27	26	1
856	Total	13	11	2
	IV	11	9	2
	V	2	2	..
859	Total	199	94	105
	IV	91	46	45
	V	108	48	60
Group 86	**Total**	**146**	**141**	**5**
	IV	**4**	**4**	..
	V	**39**	**35**	**4**
	VII	**73**	**72**	**1**
	VIII	**9**	**9**	..
	IX	**21**	**21**	..
Family 860	Total	118	116	2
	IV	4	4	..
	V	15	14	1
	VII	73	72	1
	VIII	5	5	..
	IX	21	21	..
861	Total	28	25	3
	V	24	21	3
	VIII	4	4	..

TABLE B—V

OCCUPATIONAL CLASSIFICATION BY SEX OF PERSONS AT WORK OTHER THAN CULTIVATION—*Contd.*

UJJAIN CITY—*Contd.*

Division, Group & Family	Category	Persons	Males	Females
1	2	3	4	5
Group 87	**Total**	**586**	**583**	**3**
	V	**358**	**355**	**3**
	VI	**24**	**24**	..
	VIII	**146**	**146**	..
	IX	**58**	**58**	..
Family 870	Total	93	92	1
	V	93	92	1
871	Total	291	291	..
	V	145	145	..
	VIII	146	146	..
874	Total	20	20	..
	VI	20	20	..
876	Total	114	112	2
	V	110	108	2
	VI	4	4	..
879	Total	68	68	..
	V	10	10	..
	IX	58	58	..
Group 89	**Total**	**4,794**	**3,513**	**1,281**
	III	**35**	**19**	**16**
	V	**311**	**279**	**32**
	VI	**570**	**385**	**185**
	VII	**96**	**89**	**7**
	VIII	**391**	**349**	**42**
	IX	**3,391**	**2,392**	**999**
Family 890	Total	574	522	52
	V	102	98	4
	VI	10	10	..
	VII	3	..	3
	VIII	280	250	30
	IX	179	164	15
899	Total	4,220	2,991	1,229
	III	35	19	16
	V	209	181	28
	VI	560	375	185
	VII	93	89	4
	VIII	111	99	12
	IX	3,212	2,228	984
Division 9	**Total**	**3,724**	**2,886**	**838**
	III	**7**	**7**	..
	V	**260**	**241**	**19**
	VI	**32**	**29**	**3**
	VII	**123**	**122**	**1**
	VIII	**140**	**134**	**6**
	IX	**3,162**	**2,353**	**809**
Group 90	**Total**	**1,206**	**1,196**	**10**
	III	**5**	**5**	..
	V	**171**	**169**	**2**
	VI	**21**	**21**	..
	VII	**123**	**122**	**1**
	VIII	**55**	**55**	..
	IX	**831**	**824**	**7**
Family 900	Total	17	17	..
	IX	17	17	..
901	Total	539	537	2
	IX	539	537	2
902	Total	50	50	..
	IX	50	50	..
Family 903	Total	600	592	8
	III	5	5	..
	V	171	169	2
	VI	21	21	..
	VII	123	122	1
	VIII	55	55	..
	IX	225	220	5
Group 91	**Total**	**622**	**328**	**294**
	V	**3**	**3**	..
	VI	**2**	**1**	**1**
	IX	**617**	**324**	**293**
Family 910	Total	1	1	..
	IX	1	1	..
911	Total	209	127	82
	V	3	3	..
	VI	2	1	1
	IX	204	123	81
912	Total	379	199	180
	IX	379	199	180
913	Total	23	..	23
	IX	23	..	23
919	Total	10	1	9
	IX	10	1	9
Group 92	**Total**	**139**	**138**	**1**
	V	**5**	**5**	..
	IX	**134**	**133**	**1**
Family 920	Total	139	138	1
	V	5	5	..
	IX	134	133	1
Group 93	**Total**	**905**	**560**	**345**
	III	**2**	**2**	..
	V	**81**	**64**	**17**
	VI	**9**	**7**	**2**
	VIII	**85**	**79**	**6**
	IX	**728**	**408**	**320**
Family 930	Total	19	19	..
	VI	2	2	..
	VIII	17	17	..
931	Total	886	541	345
	III	2	2	..
	V	81	64	17
	VI	7	5	2
	VIII	68	62	6
	IX	728	408	320
Group 94	**Total**	**348**	**345**	**3**
	IX	**348**	**345**	**3**
Family 940	Total	348	345	3
	IX	348	345	3
Group 95	**Total**	**444**	**266**	**178**
	IX	**444**	**266**	**178**
Family 950	Total	444	266	178
	IX	444	266	178
Group 96	**Total**	**5**	**5**	..
	IX	**5**	**5**	..

TABLE B—V

OCCUPATIONAL CLASSIFICATION BY SEX OF PERSONS AT WORK OTHER THAN CULTIVATION—*Concld.*

UJJAIN CITY—*Concld.*

Division, Group & Family	Category	Persons	Males	Females
1	2	3	4	5
Family 960	Total	5	5	..
	IX	5	5	..
Group 97	**Total**	**21**	**21**	..
	IX	**21**	**21**	..
Family 970	Total	5	5	..
	IX	5	5	..
979	Total	16	16	..
	IX	16	16	..
Group 99	**Total**	**34**	**27**	**7**
	IX	**34**	**27**	**7**
Family 990	Total	1	1	..
	IX	1	1	..
999	Total	33	26	7
	IX	33	26	7
Division X	**Total**	**158**	**155**	**3**
	III	**7**	**7**	..
	IV	**3**	**3**	..
	V	**2**	**2**	..
	VI	**1**	**1**	..
	VII	**51**	**50**	**1**
	VIII	**1**	**1**	..
	IX	**93**	**91**	**2**
Group X8	**Total**	**149**	**147**	**2**
	IV	**3**	**3**	..
	V	**2**	**2**	..
	VI	**1**	**1**	..
	VII	**50**	**50**	..
	IX	**93**	**91**	**2**
Family X80	Total	149	147	2
	IV	3	3	..
	V	2	2	..
	VI	1	1	..
	VII	50	50	..
	IX	93	91	2
Group X9	**Total**	**9**	**8**	**1**
	III	**7**	**7**	..
	VII	**1**	..	**1**
	VIII	**1**	**1**	..
Family X90	Total	9	8	1
	III	7	7	..
	VII	1	..	1
	VIII	1	1	..

TABLE

OCCUPATIONAL DIVISIONS OF PERSONS AT WORK OTHER THAN CULTIVATION CLASSIFIED

UJJAIN

Occupational Division No.	Age Group	Total Workers			Total Literate Workers		Literate (without Educational Levels)		Educational levels: Primary or Junior Basic		Matriculation or Higher Secondary		Technical diploma not equal to degree	
		P	M	F	M	F	M	F	M	F	M	F	M	F
1	2	3	4	5	6	7	8	9	10	11	12	13	14	15
All Divisions	**Total**	**63,806**	**55,017**	**8,789**	**37,136**	**1,233**	**25,420**	**681**	**5,371**	**241**	**4,502**	**189**	**219**	**4**
	0—14	**1,170**	**879**	**291**	**327**	**22**	**304**	**22**	**23**	..	..	..	..	..
	15—34	**32,795**	**28,697**	**4,098**	**20.453**	**762**	**13,026**	**372**	**3,184**	**148**	**3,020**	**146**	**115**	**2**
	35—59	**25,935**	**22,217**	**3,718**	**14,442**	**415**	**10,427**	**254**	**2.017**	**92**	**1,419**	**43**	**89**	**2**
	60+	**3,877**	**3,203**	**674**	**1,902**	**33**	**1,654**	**32**	**147**	**1**	**62**	..	**15**	..
	Age not stated	**29**	**21**	**8**	**12**	**1**	**9**	**1**	..	..	**1**	..	..	..
Division '0'	**Total**	**4,992**	**4,168**	**824**	**3,834**	**676**	**1,312**	**199**	**382**	**208**	**1,046**	**158**	**174**	**4**
Professional, Technical and related workers	0—14	..	..	..	12	1	12	1	..	..	..	..	..	..
	15—34	..	..	..	2,105	447	509	115	179	128	712	116	88	2
	35—59	..	..	..	1,422	219	576	75	178	79	309	42	74	2
	60+	..	..	..	293	8	214	7	25	1	25	..	12	..
	Age not stated	..	..	..	2	1	1	1	..	..	..	..	..	..
Division '1'	**Total**	**1,224**	**1,208**	**16**	**1,195**	**14**	**447**	**7**	**247**	**2**	**291**	**2**	**5**	..
Administrative, Executive and Managerial workers	0—14	..	..	..	1	..	1	..	..	..	..	..	..	..
	15—34	..	..	..	517	10	147	5	98	2	162	2	2	..
	35—59	..	..	..	620	3	261	1	141	..	123	..	2	..
	60+	..	..	..	57	1	38	1	8	..	6	..	1	..
	Age not stated	..	..	..	..	..	..	..	..	..	..	..	..	..
Division '2'	**Total**	**4,752**	**4,666**	**86**	**4,306**	**54**	**1,890**	**31**	**689**	**2**	**1,459**	**18**	**5**	..
Clerical and related workers	0—14	..	..	..	2	..	2	..	..	..	..	..	..	..
	15—34	..	..	..	2,362	27	850	6	341	..	957	18	2	..
	35—59	..	..	..	1,799	25	928	23	327	2	493	..	3	..
	60+	..	..	..	142	2	110	2	21	..	9	..	..	..
	Age not stated	..	..	..	1	..	..	..	..	..	..	..	..	..
Division '3'	**Total**	**9,642**	**9,039**	**603**	**7,508**	**36**	**5,639**	**32**	**1,174**	**3**	**602**	..	**3**	..
Sales workers	0—14	..	..	..	54	1	54	1	..	..	..	..	..	..
	15—34	..	..	..	3,483	19	2,362	17	643	1	411	..	..	..
	35—59	..	..	..	3,250	16	2,571	14	476	2	178	..	2	..
	60+	..	..	..	718	..	649	..	55	..	13	..	1	..
	Age not stated	..	..	..	3	..	3	..	..	..	..	..	..	..
Division '4'	**Total**	**1,137**	**898**	**239**	**296**	**5**	**261**	**5**	**22**	..	**6**	..	**2**	..
Farmers, Fishermen, Hunters, Loggers and related workers	0—14	..	..	..	13	1	13	1	..	..	..	..	..	..
	15—34	..	..	..	144	2	120	2	13	..	4	..	2	..
	35—59	..	..	..	127	2	117	2	8	..	2	..	..	..
	60+	..	..	..	12	..	11	..	1	..	..	..	..	..
	Age not stated	..	..	..	..	..	..	..	..	..	..	..	..	..

B-VI

BY SEX, BROAD AGE-GROUPS AND EDUCATIONAL LEVELS *IN URBAN AREAS ONLY*

DISTRICT

Educational levels																		
Non-technical diploma not equal to degree		University degree or post-graduate degree other than technical degree		Technical degree or diploma equal to degree or post-graduate degree														Age group
				Engineering		Medicine		Agriculture		Veterinary and dairying		Technology		Teaching		Others		
M	F	M	F	M	F	M	F	M	F	M	F	M	F	M	F	M	F	
16	17	18	19	20	21	22	23	24	25	26	27	28	29	30	31	32	33	2
16	..	**1,347**	**84**	**106**	..	**65**	**9**	**5**	..	**7**	..	**28**	..	**49**	**25**	**1**	..	**Total**
..	..	..	..	..	..	..	..	..	..	..	..	..	..	..	..	..	..	0—14
3	..	**918**	**70**	**81**	..	**43**	**6**	**2**	..	**6**	..	**25**	..	**29**	**18**	**1**	..	**15—34**
13	..	**409**	**14**	**21**	..	**20**	**3**	**3**	..	**1**	..	**3**	..	**20**	**7**	..	..	**35—59**
..	..	**18**	..	**4**	..	**2**	..	..	..	..	..	..	..	..	..	..	..	**60+**
..	..	**2**	..	..	..	..	..	..	..	..	..	..	..	..	..	..	..	**Age not stated**
16	..	**682**	**74**	**97**	..	**52**	**9**	**4**	..	**7**	..	**19**	..	**43**	**24**	..	..	**Total**
..	..	..	..	..	..	..	..	..	..	..	..	..	..	..	..	..	..	0—14
3	..	453	62	75	..	33	6	2	..	6	..	16	..	29	18	..	..	15—34
13	..	215	12	20	..	17	3	2	..	1	..	3	..	14	6	..	..	35—59
..	..	13	..	2	..	2	..	..	..	..	..	..	..	..	..	..	..	60+
..	..	1	..	..	..	..	..	..	..	..	..	..	..	..	..	..	..	Age not stated
..	..	**188**	**2**	**3**	..	**7**	..	**1**	..	..	..	**1**	..	**5**	**1**	..	..	**Total**
..	..	..	..	..	..	..	..	..	..	..	..	..	..	..	..	..	..	0—14
..	..	101	1	..	..	6	..	..	..	..	..	1	..	..	..	..	..	15—34
..	..	85	1	1	..	1	..	1	..	..	..	..	..	5	1	..	..	35—59
..	..	2	..	2	..	..	..	..	..	..	..	..	..	..	..	..	..	60+
..	..	..	..	..	..	..	..	..	..	..	..	..	..	..	..	..	..	Age not stated
..	..	**261**	**3**	**1**	..	**1**	..	..	..	..	..	..	..	..	..	..	..	**Total**
..	..	..	..	..	..	..	..	..	..	..	..	..	..	..	..	..	..	0—14
..	..	210	3	1	..	1	..	..	..	..	..	..	..	..	..	..	..	15—34
..	..	48	..	..	..	..	..	..	..	..	..	..	..	..	..	..	..	35—59
..	..	2	..	..	..	..	..	..	..	..	..	..	..	..	..	..	..	60+
..	..	1	..	..	..	..	..	..	..	..	..	..	..	..	..	..	..	Age not stated
..	..	**85**	**1**	..	..	**4**	..	..	..	..	..	..	..	**1**	..	..	..	**Total**
..	..	..	..	..	..	..	..	..	..	..	..	..	..	..	..	..	..	0—14
..	..	64	1	..	..	3	..	..	..	..	..	..	..	..	..	..	..	15—34
..	..	21	..	..	..	1	..	..	..	..	..	..	..	1	..	..	..	35—59
..	..	..	..	..	..	..	..	..	..	..	..	..	..	..	..	..	..	60+
..	..	..	..	..	..	..	..	..	..	..	..	..	..	..	..	..	..	Age not stated
..	..	**5**	..	..	..	..	..	..	..	..	..	..	..	..	..	..	..	**Total**
..	..	..	..	..	..	..	..	..	..	..	..	..	..	..	..	..	..	0—14
..	..	5	..	..	..	..	..	..	..	..	..	..	..	..	..	..	..	15—34
..	..	..	..	..	..	..	..	..	..	..	..	..	..	..	..	..	..	35—59
..	..	..	..	..	..	..	..	..	..	..	..	..	..	..	..	..	..	60+
..	..	..	..	..	..	..	..	..	..	..	..	..	..	..	..	..	..	Age not stated

TABLE

OCCUPATIONAL DIVISIONS OF PERSONS AT WORK OTHER THAN CULTIVATION CLASSIFIED

UJJAIN

Occupational Division No.	Age Group	Total Workers			Total Literate Workers		Literate (without Educational Levels)		Educational levels: Primary or Junior Basic		Matriculation or Higher Secondary		Technical diploma not equal to degree	
		P	M	F	M	F	M	F	M	F	M	F	M	F
1	2	3	4	5	6	7	8	9	10	11	12	13	14	15
Division '5'	**Total**	**3**	**3**	..	..	..	..	..	..	..	..	..	..	..
Miners, Quarrymen and related workers	0—14	..	..	..	..	..	..	..	..	..	..	..	..	..
	15—34	..	..	..	..	..	..	..	..	..	..	..	..	..
	35—59	..	..	..	..	..	..	..	..	..	..	..	..	..
	60+	..	..	..	..	..	..	..	..	..	..	..	..	..
	Age not stated	..	..	..	..	..	..	..	..	..	..	..	..	..
Division '6'	**Total**	**3,171**	**3,111**	**60**	**1,925**	**7**	**1,259**	**2**	**303**	..	**305**	**3**	**8**	..
Workers in Transport and Communications occupations	0—14	..	..	..	1	..	1	..	..	..	..	..	..	..
	15—34	..	..	..	1,221	7	758	2	208	..	207	3	8	..
	35—59	..	..	..	672	..	472	..	93	..	97	..	..	..
	60 +	..	..	..	30	..	27	..	2	..	1	..	..	..
	Age not stated	..	..	..	1	..	1	..	..	..	..	..	..	..
Division'7&8'	**Total**	**33,382**	**27,590**	**5,792**	**15,611**	**361**	**12,696**	**332**	**2,190**	**20**	**645**	**8**	**22**	..
Craftsmen, Production process workers and labourers not elsewhere classified	0—14	..	..	..	195	17	173	17	22	..	..	..	..	..
	15—34	..	..	..	9,300	217	7,295	196	1,470	13	482	7	13	..
	35—59	..	..	..	5,562	112	4,713	104	669	7	155	1	8	..
	60 +	..	..	..	551	15	513	15	29	..	7	..	1	..
	Age not stated	..	..	..	3	..	2	..	..	..	1	..	..	..
Division '9'	**Total**	**5,288**	**4,136**	**1,152**	**2,420**	**79**	**1,896**	**73**	**355**	**6**	**140**	..	..	..
Service, Sports and Recreation workers	0—14	..	..	..	49	2	48	2	1	..	..	..	..	..
	15—34	..	..	..	1,303	33	973	29	229	4	84	..	..	..
	35—59	..	..	..	969	37	782	35	120	2	55	..	..	..
	60 +	..	..	..	97	7	91	7	5	..	1	..	..	..
	Age not stated	..	..	..	2	..	2	..	..	..	..	..	..	..
Division 'X'	**Total**	**215**	**198**	**17**	**41**	**1**	**20**	..	**9**	..	**8**	..	..	..
Workers not classifiable by occupation	0—14	..	..	..	..	..	..	..	..	..	..	..	..	..
	15—34	..	..	..	18	..	12	..	3	..	1	..	..	..
	35—59	..	..	..	21	1	7	..	5	..	7	..	..	..
	60 +	..	..	..	2	..	1	..	1	..	..	..	..	..
	Age not stated	..	..	..	..	..	..	..	..	..	..	..	..	..

B-VI

BY SEX, BROAD AGE GROUPS AND EDUCATIONAL LEVELS *IN URBAN AREAS ONLY—Concld.*

DISTRICT

Educational levels																		
Non-technical diploma not equal to degree		University degree or post-graduate degree other than technical degree		Technical degree or diploma equal to degree or post-graduate degree														Age Group
				Engineering		Medicine		Agriculture		Veterinary and dairying		Technology		Teaching		Others		
M	F	M	F	M	F	M	F	M	F	M	F	M	F	M	F	M	F	
16	17	18	19	20	21	22	23	24	25	26	27	28	29	30	31	32	33	2
..	..	..	..	..	..	..	..	..	..	..	..	..	..	..	..	..	..	**Total**
..	..	..	..	..	..	..	..	..	..	..	..	..	..	..	..	..	..	0—14
..	..	..	..	..	..	..	..	..	..	..	..	..	..	..	..	..	..	15—34
..	..	..	..	..	..	..	..	..	..	..	..	..	..	..	..	..	..	35—59
..	..	..	..	..	..	..	..	..	..	..	..	..	..	..	..	..	..	60+
..	..	..	..	..	..	..	..	..	..	..	..	..	..	..	..	..	..	Age not stated
..	..	**50**	**2**	..	..	..	..	..	..	..	..	..	..	..	..	..	..	**Total**
..	..	..	..	..	..	..	..	..	..	..	..	..	..	..	..	..	..	0—14
..	..	40	2	..	..	..	..	..	..	..	..	..	..	..	..	..	..	15—34
..	..	10	..	..	..	..	..	..	..	..	..	..	..	..	..	..	..	35—59
..	..	..	..	..	..	..	..	..	..	..	..	..	..	..	..	..	..	60+
..	..	..	..	..	..	..	..	..	..	..	..	..	..	..	..	..	..	Age not stated
..	..	**43**	**1**	**5**	..	**1**	..	..	..	..	..	**8**	..	..	..	**1**	..	**Total**
..	..	..	..	..	..	..	..	..	..	..	..	..	..	..	..	..	..	0—14
..	..	26	1	5	..	..	..	..	..	..	..	8	..	..	..	1	..	15—34
..	..	16	..	..	..	1	..	..	..	..	..	..	..	..	..	..	..	35—59
..	..	1	..	..	..	..	..	..	..	..	..	..	..	..	..	..	..	60+
..	..	..	..	..	..	..	..	..	..	..	..	..	..	..	..	..	..	Age not stated
..	..	**29**	..	..	..	..	..	..	..	..	..	..	..	..	..	..	..	**Total**
..	..	..	..	..	..	..	..	..	..	..	..	..	..	..	..	..	..	0—14
..	..	17	..	..	..	..	..	..	..	..	..	..	..	..	..	..	..	15—34
..	..	12	..	..	..	..	..	..	..	..	..	..	..	..	..	..	..	35—59
..	..	..	..	..	..	..	..	..	..	..	..	..	..	..	..	..	..	60+
..	..	..	..	..	..	..	..	..	..	..	..	..	..	..	..	..	..	Age not stated
..	..	**4**	**1**	..	..	..	..	..	..	..	..	..	..	..	..	..	..	**Total**
..	..	..	..	..	..	..	..	..	..	..	..	..	..	..	..	..	..	0—14
..	..	2	..	..	..	..	..	..	..	..	..	..	..	..	..	..	..	15—34
..	..	2	1	..	..	..	..	..	..	..	..	..	..	..	..	..	..	35—59
..	..	..	..	..	..	..	..	..	..	..	..	..	..	..	..	..	..	60+
..	..	..	..	..	..	..	..	..	..	..	..	..	..	..	..	..	..	Age not stated

TABLE B-VII

PART A—Persons working principally (i) As Cultivators, (ii) As Agricultural Labourers or (iii) At Household Industry classified by Sex and by Secondary work (i) At Household Industry, (ii) As Cultivators or (iii) As Agricultural Labourers

Principal Work		Total Rural Urban	Secondary Work					
Cultivator, Agricultural Labourer or Household Industry (Division and Major group)			IV At Household Industry		I As Cultivator		II As Agricultural Labourer	
			Males	Females	Males	Females	Males	Females
1		2	3	4	5	6	7	8
			UJJAIN DISTRICT					
I	**Cultivator**	T	4,651	2,149	..	..	7,562	7,705
		R	4,596	2,131	..	..	7,482	7,657
		U	55	18	..	..	80	48
II	**Agricultural Labourer**	T	768	894	3,217	3,351	..	..
		R	767	894	3,203	3,329	..	..
		U	1	..	14	22	..	..
IV	**Household Industry**	T	..	..	2,028	657	723	537
		R	..	..	1,973	642	723	535
		U	..	..	55	15	..	2
	Household Industry classified by Division and Major Group							
0	**Agriculture, Livestock Forestry, Fishing and Hunting**	T	..	..	290	88	59	42
		R	..	..	287	88	59	41
		U	..	..	3	..	..	1
00	Field Produce and Plantation Crops	T	..	..	1	..	2	..
		R	..	..	1	..	2	..
04	Livestock & Hunting	T	..	..	289	88	57	42
		R	..	..	286	88	57	41
		U	..	..	3	..	..	1
2 & 3	**Manufacturing**	T	..	..	1,738	569	664	495
		R	..	..	1,686	554	664	494
		U	..	..	52	15	..	1
20	Foodstuffs	T	..	..	80	23	14	2
		R	..	..	74	23	14	2
		U	..	..	6	..	..	..
22	Tobacco products	T	..	..	1	1	1	..
		R	..	..	..	1	1	..
		U	..	..	1	..	..	..
23	Textile-Cotton	T	..	..	7	5	10	8
		R	..	..	2	4	10	8
		U	..	..	5	1	..	..
24	Textile-Jute	T	..	..	..	..	..	1
		R	..	..	..	..	..	1
		U	..	..	..	..	..	..
25	Textile-Wool	T	..	..	6	3	..	..
		R	..	..	6	3	..	..
27	Textile-Miscellaneous	T	..	..	149	28	16	9
		R	..	..	143	27	16	8
		U	..	..	6	1	..	1
28	Manufacture of Wood and Wooden products	T	..	..	507	247	194	322
		R	..	..	490	237	194	322
		U	..	..	17	10	..	..
31	Leather and Leather products	T	..	..	519	96	246	71
		R	..	..	514	94	246	71
		U	..	..	5	2	..	..
33	Chemicals and Chemical products	T	..	..	2	..	..	..
		R	..	..	2	..	..	..
34 & 35	Non-Metalic Mineral products other than Petroleum and Coal	T	..	..	306	161	97	70
		R	..	..	299	160	97	70
		U	..	..	7	1	..	..

TABLE B—VII

PART A—Persons working prinicpally (i) As Cultivators, (ii) As Agricultural Labours or (iii) At Household Industry classified by Sex and Secondary work (i) At Household Industry (ii) As Cutlivators or (iii) As Agricultural Labourers—*Concld.*

Principal Work: Cultivator, Agricultural Labourer or Household Industry (Division and Major group)		Total Rural Urban	Secondary Work: IV At Household Industry		I As Cultivator		II As Agricultural Labourer	
			Males	Females	Males	Females	Males	Females
1		2	3	4	5	6	7	8
36	Basic metals and their products except machinery & transport equipment.	T	..	..	117	3	68	10
		R	..	..	112	3	68	10
		U	..	..	5	..	..	..
39	Miscellaneous manufacturing Industries.	T	..	..	44	2	18	2
		R	..	..	44	2	18	2
		Ujjain District (Rural)						
I	**Cultivator**		**4,596**	**2,131**	..	..	**7,482**	**7,657**
II	**Agricultural Labourer**		**767**	**894**	**3,203**	**3,329**	..	..
IV	**Household Industry**		..	..	**1,973**	**642**	**723**	**535**
0	Agriculture, Livestock, Forestry, Fishing and Hunting		..	..	287	88	59	41
2 & 3	Manufacturing		..	..	1,686	554	664	494
		1 Khacharod Tahsil (Rural)						
I	**Cultivator**		**1,332**	**820**	..	..	**2,041**	**2,083**
II	**Agricultural Labourer**		**132**	**264**	**870**	**1,012**	..	..
IV	**Household Industry**		..	..	**694**	**268**	**193**	**210**
0	Agriculture, Livestock, Forestry, Fishing and Hunting		..	..	180	60	24	11
2 & 3	Manufacturing		..	..	514	208	169	199
		2 Mahidpur Tahsil (Rural)						
I	**Cultivator**		**998**	**326**	..	..	**1,402**	**1,713**
II	**Agricultural Labourer**		**104**	**124**	**516**	**540**	..	..
IV	**Household Industry**		..	..	**449**	**98**	**133**	**89**
0	Agriculture, Livestock, Forestry, Fishing and Hunting.		..	..	44	5	6	4
2 & 3	Manufacturing.		..	..	405	93	127	85
		3 Tarana Tahsil (Rural)						
I	**Cultivator**		**811**	**244**	..	..	**1,181**	**1,176**
II	**Agricultural Labourer**		**278**	**142**	**411**	**425**	..	..
IV	**Household Industry**		..	..	**305**	**96**	**140**	**104**
0	Agriculture, Livestock, Forestry, Fishing and Hunting		..	..	6	4	1	..
2 & 3	Manufacturing		..	..	299	92	139	104
		4 Badnagar Tahsil (Rural)						
I	**Cultivator**		**445**	**200**	..	..	**1,131**	**800**
II	**Agricultural Labourer**		**64**	**64**	**456**	**395**	..	..
IV	**Household Industry**		..	..	**314**	**126**	**116**	**83**
0	Agriculture, Livestock, Forestry, Fishing and Hunting		..	..	22	19	14	5
2 & 3	Manufacturing		..	..	292	107	102	78
		5 Ujjain Tahsil (Rural)						
I	**Cultivator**		**1,010**	**541**	..	..	**1,727**	**1,885**
II	**Agricultural Labourer**		**189**	**300**	**950**	**957**	..	..
IV	**Household Industry**		..	..	**211**	**54**	**141**	**49**
0	Agriculture, Livestock, Forestry, Fishing and Hunting		..	..	35	..	14	21
2 & 3	Manufacturing		..	..	176	54	127	28

TABLE B—VII

PART B—INDUSTRIAL CLASSIFICATION BY SEX OF PERSONS WORKING IN NON-HOUSEHOLD INDUSTRY, TRADE, BUSINESS, PROFESSION OR SERVICE WHO ARE ALSO ENGAGED IN HOUSEHOLD INDUSTRY

Note:—For description of divisions and Major Groups, kindly see Appendix I to Explanatory Note.

(P. W.) Principal Work (A. W.) Additional Work

Principal Work / Additional work at Household Industry (Division & Major Group)		M	F
1		2	3
UJJAIN DISTRICT			
TOTAL			
P. W. Division ..		**0**	**5,491**	**478**
A. W. Division ..		0	24	..
Major Group		02	3	..
..		04	21	..
Division ..		2 & 3	8	1
Major Group		20	7	..
..		34-35	1	1
P. W. Major Group		**00**	**354**	**63**
A. W. Division ..		0	1	..
Major Group		04	1	..
Division ..		2 & 3	1	..
Major Group		20	1	..
P. W. Major Group		**02**	**91**	**47**
A. W. Division ..		0	3	..
Major Group		02	3	..
P. W. Major Group		**04**	**4,883**	**359**
A. W. Division ..		0	20	..
Major Group		04	20	..
Division ..		2 & 3	7	1
Major Group		20	6	..
..		34-35	1	1
P. W. Division ..		**2 & 3**	**18,911**	**1,465**
A. W. Division ..		0	7	1
Major Group		04	2	1
Division		2 & 3	20	1
Major Group ..		22	2	..
..		23	3	..
..		26	1	..
..		27	1	1
..		28	9	..
..		30	1	..
..		34-35	1	..
..		39	2	..
P. W. Major Group		**20**	**1,469**	**89**
A. W. Division ..		2 & 3	1	..
Major Group		39	1	..
P. W. Major Group		**22**	**65**	**8**
A. W. Division		2 & 3	1	..
Major Group ..		22	1	..
P. W. Major Group		**23**	**8,933**	**517**
A. W. Division ..		0	1	..

Principal Work / Additional work at Household Industry (Division & Major Group)		M	F
1		2	3
TOTAL			
Major Group		04	1	..
Division ..		2 & 3	6	..
Major Group		22	1	..
..		27	1	..
..		28	3	..
..		39	1	..
P. W. Major Group		**26**	**3,216**	**176**
A. W. Division ..		2 & 3	3	1
Major Group		26	1	..
..		27	..	1
..		28	1	..
..		34-35	1	..
P. W. Major Group		**28**	**751**	**48**
A. W. Division ..		0	..	1
Major Group		04	..	1
Division ..		2 & 3	5	..
Major Group		23	1	..
		28	4	..
P. W. Major Group		**31**	**525**	**19**
A. W. Division ..		0	1	..
Major Group		04	1	..
P. W. Major Group		**36**	**772**	**14**
A. W. Division ..		2 & 3	1	..
Major Group		28	1	..
P. W. Major Group		**38**	**318**	..
A. W. Division ..		2 & 3	3	..
Major Group		23	2	..
..		30	1	..
P. W. Division ..		**4**	**4,180**	**875**
A. W. Division ..		0	3	..
Major Group		04	3	..
Division ..		2&3	17	..
Major Group		20	14	..
..		28	1	..
..		34-35	1	..
..		36	1	..
P. W. Major Group		**40**	**4,180**	**875**
A. W. Division ..		0	3	..
Major Group		04	3	..
Division ..		2 & 3	17	..
Major Group		20	14	..

Principal Work / Additional work at Household Industry, (Division & Major Group)		M	F
1		2	3
TOTAL			
Major Group ..		28	1	..
..		34-35	1	..
..		36	1	..
P. W. Division ..		**5**	**1,622**	**454**
A. W. Division ..		0	2	1
Major Group		04	2	1
Division ..		2 & 3	1	1
Major Group		27	1	..
..		31	..	1
P. W. Major Group		**51**	**852**	**446**
A. W. Division ..		0	2	1
Major Group		04	2	1
Division ..		2 & 3	1	1
Major Group		27	1	..
..		31	..	1
P. W. Division ..		**6**	**12,975**	**897**
A. W. Division ..		0	4	3
Major Group		04	4	3
Division ..		2 & 3	59	6
Major Group		20	23	4
..		22	2	..
..		23	4	1
..		27	16	1
..		28	2	..
..		30	1	..
..		33	2	..
..		34-35	6	..
..		38	1	..
..		39	2	..
P. W. Major Group		**60-63**	**1,329**	**9**
A. W. Division ..		2&3	1	..
Major Group		28	1	..
P. W. Major Group		**64-68**	**11,039**	**877**
A. W. Division ..		0	3	3
Major Group ..		04	3	3
Division ..		2 & 3	56	6
Major Group ..		20	23	4
..		22	2	..
..		23	4	1
..		27	15	1
..		28	1	..
..		30	1	..
..		33	2	..
..		34-35	6	..
..		38	1	..
..		39	1	..

TABLE B—VII PART B—*Contd.*

Principal work / Additional work at Household Industry (Division & Major Group)	M	F
1	2	3
UJJAIN DISTRICT—*Contd.*		
TOTAL		
P. W. Major Group	**69**	**607**	**11**
A. W. Division ..	0	1	..
Major Group ..	04	1	..
Division ..	2 & 3	2	..
Major Group ..	27	1	..
..	39	1	..
**P. W. Division ..	**7**	**4,951**	**115**
A. W. Division ..	2 & 3	4	..
Major Group ..	23	2	..
..	27	1	..
..	31	1	..
P. W. Major Group	**70-71**	**4,537**	**84**
A. W. Division ..	2 & 3	2	..
Major Group ..	23	1	..
..	27	1	..
P. W. Major Group	**73**	**385**	**31**
A. W. Division ..	2 & 3	2	..
Major Group ..	23	1	..
..	31	1	..
**P. W. Division ..	**8**	**13,617**	**1,956**
A. W. Division ..	0	10	..
Major Group ..	04	10	..
Division ..	2 & 3	83	2
Major Group ..	20	8	..
..	27	7	..
..	28	55	1
..	31	3	..
..	33	..	1
..	34-35	6	..
..	36	1	..
..	39	3	..
P. W. Major Group	**80**	**4,374**	**43**
A. W. Division ..	0	3	..
Major Group ..	04	3	..
Division ..	2 & 3	30	..
Major Group ..	20	2	..
..	27	3	..
..	28	15	..
..	31	3	..
..	34-35	4	..
..	36	1	..
..	39	2	..
P. W. Major Group	**81**	**2,651**	**567**
A. W. Division ..	2 & 3	2	..
Major Group ..	27	1	..
..	28	1	..
P. W. Major Group	**82**	**853**	**332**
A. W. Division ..	0	2	..
Major Group ..	04	2	..
Division ..	2 & 3	2	2

Principal work / Additional work at Household Industry (Division & Major Group)	M	F
1	2	3
TOTAL—*Concld.*		
Major Group ..	27	1	..
..	28	..	1
..	33	..	1
..	34-35	1	..
P. W. Major Group	**83**	**884**	**44**
A. W. Division ..	0	2	..
Major Group ..	04	2	..
Division ..	2 & 3	6	..
Major Group ..	20	2	..
..	27	2	..
..	28	1	..
..	39	1	..
P. W. Major Group	**87**	**1,265**	**124**
A. W. Division ..	0	2	..
Major Group ..	04	2	..
Division ..	2 & 3	9	..
Major Group ..	20	4	..
..	28	5	..
P. W. Major Group	**8**	**2,826**	**792**
A. W. Division ..	0	1	..
Major Group ..	04	1	..
Division ..	2 & 3	34	..
Major Group .	28	33	..
..	34-35	1	..
**P. W. Division ..	**9**	**4,875**	**3,016**
A. W. Division .	0	1	..
Major Group ..	04	1	..
Division ..	2 & 3	7	5
Major Group ..	23	1	..
..	27	1	1
..	28	2	1
..	31	2	1
..	34-35	1	2
P. W. Major Group	**90**	**4,875**	**3,016**
A. W. Division ..	0	1	..
Major Group ..	04	1	..
Division ..	2 & 3	7	5
Major Group ..	23	1	..
..	27	1	1
..	28	2	1
..	31	2	1
..	34-35	1	2
RURAL			
**P. W. Division ..	**0**	**4,686**	**279**
A. W. Division ..	0	24	..
Major Group ..	02	3	..
..	04	21	..
Division ..	2 & 3	8	1
Major Group ..	20	7	..

Principal work / Additional work at Household Industry (Division & Major Group)	M	F
1	2	3
RURAL			
Major Group ..	34-35	1	1
P. W. Major Group	**00**	**117**	**20**
A. W. Division ..	0	1	..
Major Group ..	04	1	..
Division ..	2 & 3	1	..
Major Group ..	20	1	..
P. W. Major Group	**02**	**40**	**34**
A. W. Division ..	0	3	..
Major Group ..	02	3	..
P. W. Major Group	**04**	**4,440**	**223**
A. W. Division ..	0	20	..
Major Group ..	04	20	..
Division ..	2 & 3	7	1
Major Group ..	20	6	..
..	34-35	1	1
**P. W. Division ..	**2 & 3**	**1,013**	**181**
A. W. Division ..	0	2	1
Major Group ..	04	2	1
Division ..	2 & 3	5	..
Major Group ..	28	5	..
P. W. Major Group	**23**	**62**	**9**
Division ..	0	1	..
Major Group ..	01	1	..
P. W. Major Group	**26**	**213**	..
A. W. Division ..	2 & 3	1	..
Major Group ..	28	1	..
P. W. Major Group	**28**	**83**	**19**
A. W. Division ..	0	..	1
Major Group ..	04	..	1
Division ..	2 & 3	4	..
Major Group ..	28	4	..
P. W. Major Group	**31**	**30**	**5**
A. W. Division ..	0	1	..
Major Group ..	04	1	..
**P. W. Division ..	**4**	**1,642**	**412**
A. W. Division ..	0	3	..
Major Group ..	04	3	..
Division ..	2 & 3	16	..
Major Group ..	20	14	..
..	28	1	..
..	36	1	..
P. W. Major Group	**40**	**1,642**	**412**
A. W. Division ..	0	3	..
Major Group ..	04	3	..
Division ..	2 & 3	16	..
Major Group ..	20	14	..

TABLE B—VII PART B—*Contd.*

Principal work / Additional work at Household Industry (Division & Major Group)		M	F
8		2	3
UJJAIN DISTRICT—*Contd.*			
RURAL			
Major Group	.. 28	1	..
	.. 36	1	..
P. W. Division	.. **5**	**180**	**150**
A. W. Division	.. 0	2	1
Major Group	.. 04	2	1
Division	. 2 & 3	1	1
Major Group	.. 27	1	..
	.. 31	..	1
P. W. Major Group	**51**	**142**	**150**
A. W. Division	.. 0	2	1
Major Group	.. 04	2	1
Division	.. 2 & 3	1	1
Major Group	.. 27	1	..
	.. 31	..	1
P. W. Division	.. **6**	**2,060**	**254**
A. W. Division	.. 0	4	3
Major Group	.. 04	4	3
Division	.. 2 & 3	41	6
Major Group	.. 20	20	4
	.. 22	1	..
	.. 23	..	1
	.. 27	14	1
	.. 30	1	..
	.. 34-35	5	..
P. W. Major Group	**64-68**	**1,910**	**251**
A. W. Division	.. 0	3	3
Major Group	.. 04	3	3
Division	.. 2 & 3	40	6
Major Group	.. 20	20	4
	.. 22	1	..
	.. 23	..	1
	.. 27	13	1
	.. 30	1	..
	.. 34-35	5	..
P. W. Major Group	**69**	**77**	**2**
A. W. Division	.. 0	1	..
Major Group	.. 04	1	..
Division	.. 2 & 3	1	..
Major Group	.. 27	1	..
P. W. Division	.. **7**	**583**	**2**
A. W. Division	.. 2 & 3	2	..
Major Group	.. 27	1	..
	.. 31	1	..
P. W. Major Group	**70-71**	**514**	**2**
A. W. Division	.. 2 & 3	1	..
Major Group	.. 27	1	..
P. W. Major Group	**73**	**68**	..
A. W. Division	.. 2 & 3	1	..
Major Group	.. 31	1	..
P. W. Division	.. **8**	**3,636**	**331**
A. W. Division	.. 0	0	..

Principal work / Additional work at Household Industry (Division & Major Group)		M	F
1		2	3
RURAL			
Major Group	.. 04	10	..
Division	.. 2 & 3	73	1
Major Group	.. 20	8	..
	.. 27	5	..
	.. **28**	49	1
	.. 31	3	..
	.. 34-35	5	..
	.. 36	1	..
	.. 39	2	..
P. W. Major Group	**80**	**1,172**	**6**
A. W. Division	.. 0	3	..
Major Group	.. 04	3	..
Division	.. 2 & 3	29	..
Major Group	.. 20	2	..
	.. 27	2	..
	.. 28	15	..
	.. 31	3	..
	.. 34-35	4	..
	.. 36	1	..
	.. 39	2	..
P. W. Major Group	**81**	**765**	**60**
A. W. Division	.. **2 & 3**	**2**	..
Major Group	.. 27	1	..
	.. 28	1	..
P. W. Major Group	**82**	**188**	**64**
A. W. Division	.. 0	2	..
Major Group	.. 04	2	..
Division	.. 2 & 3	1	1
Major Group	.. 27	1	..
	.. 28	..	1
P. W. Major Group	**83**	**277**	**6**
A. W. Division	.. 0	2	..
Major Group	.. 04	2	..
Division	.. 2 & 3	4	..
Major Group	.. 20	2	..
	.. 27	1	..
	.. 28	1	..
P. W. Major Group	**87**	**532**	**54**
A. W. Division	.. 0	2	..
Major Group	.. 04	2	..
Division	.. 2 & 3	5	..
Major Group	.. 20	4	..
	.. 28	1	..
P. W. Major Group	**88**	**659**	**140**
A. W. Division	.. 0	1	..
Major Group	.. 04	1	..
Division	.. 2 & 3	32	..
Major Group	.. 28	31	..
	.. 34-35	1	..
P. W. Division	.. **9**	**808**	**663**
A. W. Division	.. 0	1	..
Major Group	.. 04	1	..

Principal work / Additional work at Household Industry (Division & Major Group)		M	F
1		2	3
RURAL—*Concld.*			
Division	.. 2 & 3	6	5
Major Group	.. 23	1	..
	.. 27	1	1
	.. 28	1	1
	.. 31	2	1
	.. 34-35	1	2
P. W. Major Group	**90**	**808**	**663**
A. W. Division	.. 0	1	..
Major Group	.. 04	1	..
Division	.. 2 & 3	6	5
Major Group	.. 23	1	..
	.. 27	1	1
	.. 28	1	1
	.. 31	2	1
	.. 34-35	1	2
U R B A N			
P. W. Division	.. **2 & 3**	**17,898**	**1,284**
A. W. Division	.. 2 & 3	15	1
Major Group	.. 22	2	..
	.. 23	3	..
	.. 26	1	..
	.. 27	1	1
	.. 28	4	..
	.. 30	1	..
	.. 34-35	1	..
	.. 39	2	..
P. W. Major Group	**20**	**1,154**	**80**
A. W. Division	.. 2 & 3	1	..
Major Group	.. 39	1	..
P. W. Major Group	**22**	**65**	**8**
A. W. Division	.. 2 & 3	1	..
Major Group	.. 22	1	..
P. W. Major Group	**23**	**8,871**	**508**
A. W. Division	.. 2 & 3	6	..
Major Group	.. 22	1	..
	.. 27	1	..
	.. 28	3	..
	.. 39	1	..
P. W. Major Group	**26**	**3,003**	**176**
A. W. Division	.. 2 & 3	2	1
Major Group	.. 26	1	..
	.. 27	..	1
	.. 34-35	1	..
P. W. Major Group	**28**	**668**	**29**
A. W. Division	.. 2 & 3	1	..
Major Group	.. 23	1	..
P. W. Major Group	**36**	**728**	**14**
A. W. Division	.. 2 & 3	1	..
Major Group	.. 28	1	..
P. W. Major Group	**38**	**291**	..
A. W. Division	.. 2 & 3	3	..
Major Group	.. 23	2	..

TABLE B—VII PART B—*Concld.*

Principal work / Additional work at Household Industry (Division & Major Group)		M	F
1		2	3
UJJAIN DISTRICT—*Concld.*			
URBAN			
..	30	1	..
P. W. Division ..	**4**	**2,538**	**463**
A. W. Division ..	2 & 3	1	..
Major Group ..	34-35	1	..
P. W. Major Group	**40**	**2,538**	**463**
A. W. Division ..	2 & 3	1	..
Major Group ..	34-35	1	..
P. W. Divison ..	**6**	**10,915**	**643**
A. W. Division ..	2 & 3	18	..
Major Group ..	20	3	..
..	22	1	..
..	23	4	..
..	27	2	..
..	28	2	..
..	33	2	..
..	34-35	1	..
..	38	1	..
..	39	2	..
P. W. Major Gruop	**60-63**	**1,256**	**8**
A. W. Division ..	2 & 3	1	..
Major Group ..	28	1	..
P. W. Major Group	**64-68**	**9,129**	**626**
A. W. Division ..	2 & 3	16	..
Major Group ..	20	3	..
..	22	1	..
..	23	4	..
..	27	2	..
..	28	1	..
..	33	2	..
..	34-35	1	..
..	38	1	..
..	39	1	..
P. W. Major Group	**69**	**530**	**9**
A. W. Division ..	2 & 3	1	..
Major Group ..	39	1	..
P. W. Division ..	**7**	**4,368**	**113**
A. W. Division ..	2 & 3	2	..
Major Group ..	23	2	..
P. W. Major Group	**70-71**	**4,023**	**82**
A. W. Division ..	2 & 3	1	..
Major Group ..	23	1	..
P. W. Major Group	**73**	**317**	**31**
A. W. Division ..	2 & 3	1	..
Major Group ..	23	1	..
P. W. Division ..	**8**	**9,981**	**1,625**
A. W. Division ..	2 & 3	10	1
Major Group ..	27	2	..
..	28	6	..
..	33	..	1
..	34-35	1	..
..	39	1	..
P. W. Major Group	**80**	**3,202**	**37**

Principal work / Additional work at Household Industry (Division & Major Group)		M	F
1		2	3
URBAN—*Concld.*			
A. W. Division ..	2 & 3	1	..
Major Group ..	27	1	..
P. W. Major Group	**82**	**665**	**268**
A. W. Division ..	2 & 3	1	1
Major Group ..	33	..	1
..	34-35	1	.
P. W. Major Group	**83**	**607**	**38**
A. W. Division ..	2 & 3	2	..
Major Group ..	27	1	..
..	39	1	..
P. W. Major Group	**87**	**733**	**70**
A. W. Division ..	2 & 3	4	..
Major Group ..	28	4	..
P. W. Major Group	**88**	**2,167**	**652**
A. W. Division ..	2 & 3	2	..
Major Group ..	28	2	..
P. W. Division ..	**9**	**4,067**	**2,353**
A. W. Division ..	2 & 3	1	..
Major Group .	28	1	..
P. W. Major Group	**90**	**4,067**	**2,353**
A. W. Division ..	2 & 3	1	..
Major Group ..	28	1	..
1 Ujjain Tahsil (Rural)			
P. W. Division ..	**0**	**1,173**	**47**
A. W. Division ..	0	10	..
Division ..	2 & 3	8	..
P. W. Division ..	**2 & 3**	**311**	**33**
A. W. Division ..	0	..	1
Division ..	2 & 3	5	..
P. W. Division ..	**4**	**523**	**211**
A. W. Division ..	0	1	..
Division ..	2 & 3	14	..
P. W. Division ..	**5**	**52**	**33**
A. W. Division ..	0	1	1
P. W. Division ..	**6**	**544**	**78**
A. W. Division ..	0	1	2
Division ..	2 & 3	11	4
P.W. Division ..	**7**	**186**	..
A. W. Division ..	2 & 3	1	..
P. W. Division ..	**8**	**822**	**61**
A. W. Division ..	0	2	..
Division ..	2 & 3	12	1
P. W. Division ..	**9**	**176**	**100**
A. W. Division ..	0	1	..
Division ..	2 & 3	3	2
2 Mahidpur Tahsil (Rural)			
P. W. Division ..	**0**	**456**	**23**
A. W. Division ..	0	4	..
P. W. Division ..	**4**	**212**	**34**

Principal work / Additional work at Household Industry (Division & Major Group)		M	F
1		2	3
Mahidpur Tahsil (Rural)—*Concld.*			
A. W. Division ..	2 & 3	1	..
P. W. Division ..	**5**	**18**	**13**
A. W. Division ..	2 & 3	1	..
P. W. Division ..	**6**	**359**	**37**
A. W. Division ..	0	2	1
Division ..	2 & 3	7	..
P. W. Division ..	**8**	**560**	**32**
A. W. Division ..	0	2	..
Division ..	2 & 3	13	..
P. W. Division ..	**9**	**209**	**276**
A.W. Division ..	2 & 3	3	3
3 Tarana Tahsil (Rural)			
P. W. Division ..	**0**	**734**	**19**
A. W. Division ..	0	1	..
P. W. Division ..	**6**	**263**	**13**
A. W. Division ..	2 & 3	8	1
P. W. Division ..	**8**	**561**	**59**
A. W. Division ..	0	1	..
Division ..	2 & 3	16	..
4 Badnagar Tahsil (Rural)			
P. W. Division ..	**0**	**835**	**112**
A. W. Division .	0	2	.
Division ..	2 & 3	..	1
P. W. Division ..	**5**	**31**	**58**
A. W. Division ..	2 & 3	..	1
P. W. Division ..	**6**	**412**	**43**
A. W. Division ..	2 & 3	5	1
P. W. Division ..	**8**	**819**	**105**
A. W. Division ..	2 & 3	3	..
5 Ujjain Tahsil (Rural)			
P. W. Division ..	**0**	**1,488**	**78**
A. W. Division ..	0	7	..
P. W. Division ..	**2 & 3**	**283**	**113**
A. W. Division ..	0	2	..
P. W. Division ..	**4**	**408**	**48**
A. W. Division ..	0	2	..
Division ..	2 & 3	1	..
P. W. Division ..	**5**	**41**	**30**
A. W. Division ..	0	1	..
P. W. Division ..	**6**	**482**	**81**
A. W. Division ..	0	1	..
Division .	2 & 3	10	..
P. W. Division ..	**7**	**176**	..
A. W. Division ..	2 & 3	1	..
P. W. Division ..	**8**	**874**	**74**
A. W. Division ..	0	5	..
Division ..	2 & 3	29	..

TABLE

PART A—PERSONS UNEMPLOYED AGED 15 AND ABOVE BY SEX BROAD

UJJAIN

S. No.	Educational levels	Total unemployed			Seeking employment									
					Total		Age 15-19		20-24		25-29		30-34	
		P	M	F	M	F	M	F	M	F	M	F	M	F
1	2	3	4	5	6	7	8	9	10	11	12	13	14	15
1	**Total**	**742**	**700**	**42**	**388**	**27**	**133**	**1**	**126**	**4**	**38**	**1**	**24**	**3**
2	Illiterate	206	174	32	84	20	26	..	17	2	9	..	6	2
3	Literate (Without educational level)	329	323	6	171	4	63	1	41	..	17	..	16	1
4	Primary or Junior Basic	117	116	1	65	1	29	..	25	1	4	..	1	..
5	Matriculation or Higher Secondary	78	75	3	60	2	15	..	36	1	7	1	1	..
6	Technical diploma not equal to Degree	3	3	..	1	..	..	..	1	..	..	..	..	..
7	Non-Technical diploma not equal to Degree	..	..	..	..	..	..	..	..	..	..	..	..	..
8	University Degree or Post-Graduate Degree other than technical degree	8	8	..	6	..	..	..	5	..	1	..	..	..
9	**Technical degree or diploma equal to degree or post graduate degree—Total**	**1**	**1**	..	**1**	..	..	..	**1**	..	..	..	..	..
10	Engineering	1	1	..	1	..	..	..	1	..	..	..	..	..
11	Medicine	..	..	..	..	..	..	..	..	..	..	..	..	..
12	Agriculture	.	..	..	..	..	..	..	..	..	..	..	..	..
13	Veterinary and Dairying	..	..	..	..	..	..	..	..	..	..	..	..	..
14	Technology	..	..	..	..	..	..	..	..	..	..	..	..	..
15	Teaching	..	..	..	..	..	..	..	..	..	..	..	..	..
16	Others	..	..	..	..	..	..	..	..	..	..	..	..	..

TABLE

PART B—PERSONS UNEMPLOYED AGED 15 AND ABOVE BY SEX

UJJAIN

District/Tahsil	RURAL UNEMPLOYED BY					
	Total unemployed			Illiterate		
	Persons	Males	Females	Persons	Males	Females
1	2	3	4	5	6	7
UJJAIN DISTRICT	**62**	**62**	..	**18**	**18**	..
1 Khacharod Tahsil	29	29	..	8	8	..
2 Mahidpur Tahsil	3	3	..	1	1	..
3 Tarana Tahsil	12	12	..	3	3	..
4 Badnagar Tahsil	7	7	..	1	1	..
5 Ujjain Tahsil	11	11	..	5	5	..

B—VIII

AGE-GROUPS AND EDUCATIONAL LEVELS *IN URBAN AREAS ONLY*

DISTRICT

for the first time				Persons employed before but now out of employment and seeking work															
groups				Age-groups															
35+		Age not stated		Total		15-19		20-24		25-34		35-44		45-59		60+		Age not stated		S. No.
M	F	M	F	M	F	M	F	M	F	M	F	M	F	M	F	M	F	M	F	1
16	17	18	19	20	21	22	23	24	25	26	27	28	29	30	31	32	33	34	35	1
67	**18**	..	..	**312**	**15**	**55**	..	**60**	**1**	**71**	**3**	**50**	**5**	**41**	**3**	**35**	**3**	..	..	**1**
26	16	..	..	90	12	15	..	7	1	22	1	15	4	14	3	17	3	..	..	2
34	2	..	..	152	2	27	..	35	..	31	1	24	1	18	..	17	..	..	..	3
6	..	..	..	51	..	11	..	11	..	14	..	8	..	6	..	1	..	..	..	4
1	.	..	..	15	1	2	..	6	..	3	1	2	..	2	..	..	..	..	..	5
..	..	..	..	2	..	..	..	..	..	1	..	1	..	..	..	..	..	..	..	6
..	..	..	..	..	..	..	..	..	..	..	..	..	..	..	..	..	..	..	..	7
..	..	..	.	2	..	..	..	1	..	..	..	..	..	1	..	..	..	..	..	8
..	..	..	..	..	..	.	..	..	..	..	..	..	..	..	..	..	..	..	..	**9**
..	..	..	..	.	..	..	..	..	..	..	..	..	..	..	..	..	..	..	..	10
..	..	..	..	..	..	..	..	..	..	..	..	..	..	..	..	..	..	..	..	11
.	..	..	..	..	..	..	..	..	..	..	..	..	..	..	..	..	..	..	..	12
..	..	..	..	..	..	..	..	..	..	..	..	..	..	..	..	..	..	..	..	13
..	..	..	..	..	..	..	..	..	..	..	..	..	..	..	..	..	..	..	..	**14**
..	..	..	..	..	..	..	..	..	..	..	..	..	..	..	..	..	..	..	..	15
..	..	..	..	.	..	..	..	..	..	..	..	..	..	..	..	..	..	..	..	**16**

B—VIII

AND EDUCATIONAL LEVELS *IN RURAL AREAS ONLY*

DISTRICT

EDUCATIONAL LEVELS								
Literate (without educational level)			Primary or Junior Basic			Matriculation & above		
Persons	Males	Females	Persons	Males	Females	Persons	Males	Females
8	9	10	11	12	13	14	15	16
24	**24**	..	**13**	**13**	..	**7**	**7**	..
14	14	..	2	2	..	5	5	..
1	1	..	1	1	..	..	..	..
5	5	..	4	4	..	..	..	..
..	..	..	5	5	..	1	1	..
4	4	..	1	1	..	1	1	..

TABLE

PERSONS NOT AT WORK CLASSIFIED BY SEX,

Total/Rural/Urban	Age-group	Total Non-working population			Full time students		Household duties		Dependants, infants and disabled	
		Persons	Males	Females	Males	Females	Males	Females	Males	Females
1	2	3	4	5	6	7	8	9	10	11
					UJJAIN DISTRICT					
Total	All ages	**339,665**	**145,158**	**194,507**	**39,680**	**12,550**	**19**	**65,055**	**101,097**	**115,457**
	0-14	**246,272**	**127,300**	**118,972**	**31,463**	**11,367**	**5**	**4,689**	**95,740**	**102,849**
	15-34	**53,120**	**11,143**	**41,977**	**8,214**	**1,182**	**3**	**38,182**	**1,533**	**2,247**
	35-59	**24,084**	**2,591**	**21,493**	..	..	**10**	**18,002**	**1,022**	**2,964**
	60 +	**15,871**	**3,956**	**11,915**	..	..	**1**	**4,166**	**2,638**	**7,265**
	Age not stated	**318**	**168**	**150**	**3**	**1**	..	**16**	**164**	**132**
Rural ..	All ages	**194,649**	**89,028**	**105,621**	**16,614**	**1,767**	**16**	**22,852**	**71,051**	**80,155**
	0-14	**161,138**	**83,124**	**78,014**	**14,786**	**1,740**	**3**	**3,316**	**68,261**	**72,898**
	15-34	**15,912**	**2,917**	**12,995**	**1,825**	**26**	**2**	**11,790**	**663**	**942**
	35-59	**8,239**	**1,025**	**7,214**	..	..	**10**	**5,450**	**512**	**1,491**
	60 +	**9,245**	**1,888**	**7,357**	..	..	**1**	**2,293**	**1,544**	**4,787**
	Age not stated	**115**	**74**	**41**	**3**	**1**	..	**3**	**71**	**37**
Urban ..	All ages	**145,016**	**56,130**	**88,886**	**23,066**	**10,783**	**3**	**42,203**	**30,046**	**35,302**
	0-14	**85,134**	**44,176**	**40,958**	**16,677**	**9,627**	**2**	**1,373**	**27,479**	**29,951**
	15-34	**37,208**	**8,226**	**28,982**	**6,389**	**1,156**	**1**	**26,392**	**870**	**1,305**
	35-59	**15,845**	**1,566**	**14,279**	..	..	..	**12,552**	**510**	**1,473**
	60 +	**6,626**	**2,068**	**4,558**	..	..	..	**1,873**	**1,094**	**2,478**
	Age not stated	**203**	**94**	**109**	..	..	..	**13**	**93**	**95**
					1 Khacharod Tahsil					
Rural ..	All ages	**40,267**	**18,699**	**21,568**	**3,409**	**370**	..	**3,927**	**15,078**	**17,110**
	0-14	34,351	17,742	16,609	3,133	365	..	619	14,594	15,610
	15-34	2,763	494	2,269	276	5	..	2,059	130	149
	35-59	1,464	153	1,311	..	..	..	974	91	286
	60 +	1,686	310	1,376	..	..	..	275	263	1,062
	Age not stated	3	..	3	..	..	..	..	..	3
					2 Mahidpur Tahsil					
Rural ..	All ages	**31,274**	**14,229**	**17,045**	**2,071**	**247**	**16**	**3,348**	**11,849**	**13,234**
	0-14	25,956	13,258	12,698	1,874	240	3	518	11,363	11,924
	15-34	2,485	453	2,032	197	7	2	1,790	138	159
	35-59	1,301	200	1,101	..	..	10	808	86	228
	60 +	1,532	318	1,214	..	..	1	232	262	923
	Age not stated	..	..	..	..	..	..	..	..	..
					3 Tarana Tahsil					
Rural ..	All ages	**37,313**	**17,033**	**20,280**	**3,372**	**288**	..	**4,910**	**13,431**	**14,992**
	0-14	30,022	15,770	14,252	2,872	283	..	662	12,886	13,302
	15-34	3,616	666	2,950	500	5	..	2,655	96	263
	35-59	1,688	157	1,531	..	..	..	1,244	77	255
	60 +	1,984	437	1,547	..	..	..	349	369	1,172
	Age not stated	3	3	..	..	..	..	..	3	..
					4 Badnagar Tahsil					
Rural ..	All ages	**38,892**	**17,555**	**21,337**	**3,557**	**491**	..	**5,579**	**13,713**	**15,060**
	0-14	31,889	16,278	15,611	3,157	486	..	745	13,107	14,371
	15-34	3,332	574	2,758	400	4	..	2,574	107	152
	35-59	1,750	252	1,498	..	..	..	1,122	136	306
	60 +	1,902	442	1,460	..	..	..	1,135	354	225
	Age not stated	19	9	10	..	1	..	3	9	6
					5 Ujjain Tahsil					
Rural ..	All ages	**46,903**	**21,512**	**25,391**	**4,205**	**371**	..	**5,088**	**16,980**	**19,759**
	0-14	38,920	20,076	18,844	3,750	366	..	772	16,311	17,691
	15-34	3,716	730	2,986	452	5	..	2,712	192	219
	35-59	2,036	263	1,773	..	..	..	1,302	122	416
	60 +	2,141	381	1,760	..	..	..	302	296	1,405
	Age not stated	90	62	28	..	..	..	..	59	28

TABLE B–IX

BROAD AGE-GROUPS AND TYPE OF ACTIVITY

Retired, rentier or independent means		Beggars, vagrants etc.		Inmates of Penal, Mental and charitable institutions		Persons seeking employment for the first time		Unemployed, but seeking work		Age-group
Males	Females	Males	Females	Males	Females	Males	Females	Males	Females	
12	13	14	15	16	17	18	19	20	21	2
					UJJAIN DISTRICT					
1,437	**519**	**1,809**	**874**	**348**	**10**	**424**	**27**	**344**	**15**	**All ages T**
6	**3**	**80**	**64**	..	..	**4**	..	**2**	..	**0-14**
59	**24**	**548**	**321**	**227**	**8**	**352**	**9**	**207**	**4**	**15-34**
482	**206**	**824**	**304**	**102**	**1**	**52**	**8**	**99**	**8**	**35-59**
890	**286**	**356**	**184**	**19**	**1**	**16**	**10**	**36**	**3**	**60 +**
..	..	**1**	**1**	..	..	..	..	..	..	**Age not stated**
301	**286**	**978**	**561**	..	..	**36**	..	**32**	..	**All ages R**
5	**3**	**63**	**57**	..	..	**4**	..	**2**	..	**0-14**
30	**7**	**345**	**230**	..	..	**31**	..	**21**	..	**15-34**
93	**94**	**402**	**179**	..	..	..	..	**8**	..	**35-59**
173	**182**	**168**	**95**	..	..	**1**	..	**1**	..	**60 +**
..	..	..	..	..	..	..	..	..	..	**Age not stated**
1,136	**233**	**831**	**313**	**348**	**10**	**388**	**27**	**312**	**15**	**All ages U**
1	..	**17**	**7**	..	..	..	..	..	..	**0-14**
29	**17**	**203**	**91**	**227**	**8**	**321**	**9**	**186**	**4**	**15-34**
389	**112**	**422**	**125**	**102**	**1**	**52**	**8**	**91**	**8**	**35-59**
717	**104**	**188**	**89**	**19**	**1**	**15**	**10**	**35**	**3**	**60 +**
..	..	**1**	**1**	..	..	..	..	..	..	**Age not stated**
					1 Khacharod Tahsil					
36	**31**	**144**	**130**	..	..	**22**	..	**10**	..	**All ages R**
..	..	12	15	..	..	3	..	..	..	0-14
5	1	56	55	..	..	19	..	8	..	15-34
9	13	51	38	..	..	..	..	2	..	35-59
22	17	25	22	..	..	..	..	..	..	60 +
..	..	..	..	..	..	..	..	..	..	Age not stated
					2 Mahidpur Tahsil					
49	**61**	**241**	**155**	..	..	**1**	..	**2**	..	**All ages R**
1	3	17	13	..	..	..	..	..	..	0-14
5	3	108	73	..	..	1	..	2	..	15-34
21	20	83	45	..	..	..	..	..	..	35-59
22	35	33	24	..	..	..	..	..	..	60 +
..	..	..	..	..	..	..	..	..	..	Age not stated
					3 Tarana Tahsil					
41	**24**	**176**	**66**	..	..	**5**	..	**8**	..	**All ages R**
..	..	11	5	..	..	..	..	1	..	0-14
3	3	56	24	..	..	5	..	6	..	15-34
6	4	73	28	..	..	..	..	1	..	35-59
32	17	36	9	..	..	..	..	..	..	60 +
..	..	..	..	..	..	..	..	..	..	Age not stated
					4 Badnagar Tahsil					
110	**121**	**168**	**86**	..	..	**2**	..	**5**	..	**All ages R**
4	..	10	9	..	..	..	..	..	..	0-14
13	..	49	28	..	..	2	..	3	..	15-34
32	36	82	34	..	..	..	..	2	..	35-59
61	85	27	15	..	..	..	..	..	..	60 +
..	..	..	..	..	..	..	..	..	..	Age not stated
					5 Ujjain Tahsil					
65	**49**	**249**	**124**	..	..	**6**	..	**7**	..	**All ages R**
..	..	13	15	..	..	1	..	1	..	0-14
4	..	76	50	..	..	4	..	2	..	15-34
25	21	113	34	..	..	..	..	3	..	35-59
36	28	47	25	..	..	1	..	1	..	60 +
..	..	..	..	..	..	..	..	..	..	Age not stated

B—ECONOMIC TABLES

(ii) HOUSEHOLD ECONOMIC TABLES

TABLE B—X

SAMPLE HOUSEHOLDS (i) ENGAGED NEITHER IN CULTIVATION NOR IN HOUSEHOLD INDUSTRY (ii) ENGAGED EITHER IN CULTIVATION OR HOUSEHOLD INDUSTRY BUT NOT IN BOTH AND (iii) ENGAGED BOTH IN CULTIVATION AND HOUSEHOLD INDUSTRY FOR ALL AREAS

(BASED ON 20% SAMPLE)
UJJAIN DISTRICT

District/Tahsil	Total number of households		Households engaged neither in cultivation nor household Industry		Households engaged in cultivation only		Households engaged in Household Industry only		Households engaged in both cultivation and Household Industry	
	R	U	R	U	R	U	R	U	R	U
1	2	3	4	5	6	7	8	9	10	11
Ujjain District	**17,553**	**8,901**	**4,255**	**7,913**	**11,253**	**583**	**744**	**385**	**1,301**	**20**
All Rural Areas	**17,553**	..	**4,255**	..	**11,253**	..	**744**	..	**1,301**	..
1 Khacharod Tahsil	3,704	..	612	..	2,490	..	142	..	460	..
2 Mahidpur Tahsil	3,058	..	580	..	2,096	..	119	..	263	..
3 Tarana Tahsil	3,407	..	794	..	2,297	..	168	..	148	..
4 Badnagar Tahsil	3,289	..	1,041	..	1,942	..	135	..	171	..
5 Ujjain Tahsil	4,095	..	1,228	..	2,428	..	180	..	259	..
All Urban Areas	..	**8,901**	..	**7,913**	..	**583**	..	**385**	..	**20**

TABLE B—XI

SAMPLE HOUSEHOLDS ENGAGED IN CULTIVATION CLASSIFIED BY INTEREST IN LAND AND SIZE OF LAND CULTIVATED IN RURAL AND URBAN AREAS SEPARATELY

(BASED ON 20% SAMPLE)

Figures 1, 2 and 3 in column 1 stand for : 1. Owned or held from Government, 2. Held from private persons or Institutions for payment in money, kind or share. 3. Partly held from Government and partly from private persons for payment in money, kind or share.

Interest in land cultivated	No. of Cultivating households	Households engaged in cultivation by size of land in acres										
		Less than 1	1.0—2.4	2.5—4.9	5.0—7.4	7.5—9.9	10.0—12.4	12.5—14.9	15.0—29.9	30.0—49.9	50 & more	Unspecified
1	2	3	4	5	6	7	8	9	10	11	12	13
					Ujjain District (Rural)							
Total	**12,554**	**211**	**852**	**1,420**	**1,597**	**1,165**	**1,475**	**940**	**3,423**	**1,025**	**434**	**12**
1	10,103	191	756	1,226	1,391	931	1,196	731	2,554	793	323	11
2	569	18	83	113	86	58	69	28	103	9	2	..
3	1,882	2	13	81	120	176	210	181	766	223	109	1
					1 Khacharod Tahsil (Rural)							
Total	**2,950**	**72**	**237**	**418**	**388**	**329**	**336**	**255**	**713**	**160**	**40**	**2**
1	2,377	65	206	347	334	274	278	190	531	120	30	2
2	95	6	24	34	13	4	4	3	7	..	..	..
3	478	1	7	37	41	51	54	62	175	40	10	..
					2 Mahidpur Tahsil (Rural)							
Total	**2,359**	**14**	**100**	**225**	**290**	**221**	**332**	**199**	**742**	**181**	**51**	**4**
1	1,815	11	84	188	256	165	262	149	518	139	40	3
2	125	2	15	25	17	17	15	7	26	1	..	..
3	419	1	1	12	17	39	55	43	198	41	11	1
					3 Tarana Tahsil (Rural)							
Total	**2,445**	**37**	**141**	**306**	**371**	**267**	**318**	**189**	**603**	**153**	**55**	**5**
1	2,026	36	130	274	324	225	257	153	461	118	43	5
2	116	1	9	21	22	9	20	9	21	4	..	..
3	303	..	2	11	25	33	41	27	121	31	12	..
					4 Badnagar Tahsil (Rural)							
Total	**2,113**	**65**	**142**	**191**	**218**	**154**	**179**	**135**	**623**	**256**	**150**	..
1	1,633	58	126	168	191	112	146	105	451	183	93	..
2	94	7	15	15	11	14	7	6	16	2	1	..
3	386	..	1	8	16	28	26	24	156	71	56	..
					5 Ujjain Tahsil (Rural)							
Total	**2,687**	**23**	**232**	**280**	**330**	**194**	**310**	**162**	**742**	**275**	**138**	**1**
1	2,252	21	210	249	286	155	253	134	593	233	117	1
2	139	2	20	18	23	14	23	3	33	2	1	..
3	296	..	2	13	21	25	34	25	116	40	20	..
					Ujjain District (Urban)							
Total	**603**	**6**	**31**	**56**	**74**	**60**	**47**	**36**	**196**	**55**	**42**	..
1	520	5	26	47	63	51	39	26	178	47	38	..
2	37	..	5	7	9	4	2	4	4	1	1	..
3	46	1	..	2	2	5	6	6	14	7	3	..

TABLE

SAMPLE HOUSEHOLDS ENGAGED IN CULTIVATION ONLY CLASSIFIED BY HIRED WORKERS IN RURAL

(BASED ON

Size of land (Class ranges in acres)	Total of Cultivating Households				Cultivating households according to number										
					1 Person			2 Persons				3—5 Persons			
	House-holds	Family-Workers		Hired Workers	House-holds	Family-Worker		House-holds	Family Workers		Hired Workers	House-holds	Family Workers		Hired Workers
		M	F			M	F		M	F			M	F	
1	2	3	4	5	6	7	8	9	10	11	12	13	14	15	16
Ujjain District (Rural)															
All Sizes	**11,253**	**17,246**	**14,199**	**2,647**	**1,385**	**1,162**	**223**	**3,779**	**4,008**	**3,279**	**271**	**5,088**	**9,109**	**7,953**	**1,527**
Less than 1	149	123	71	..	82	69	13	38	40	36	..	11	14	22	..
1·0—2·4	693	730	531	11	274	224	50	271	278	261	3	120	206	199	3
2·5—4·9	1,164	1,367	1,160	19	272	227	45	539	558	514	6	326	544	551	8
5·0—7·4	1,418	1,836	1,564	30	233	184	49	656	685	614	13	494	874	808	16
7·5—9·9	1,033	1,448	1,233	50	124	106	18	465	482	435	13	409	749	675	32
10·0--12·4	1,350	2,060	1,731	106	117	101	16	523	555	448	43	647	1,189	1,075	59
12·5--14·9	879	1,348	1,214	94	60	50	10	296	315	259	18	474	835	803	72
15·0--29·9	3,200	5,619	4,533	828	184	166	18	831	917	624	121	1,843	3,428	2,863	577
30·0--49·9	951	1,857	1,479	744	30	28	2	124	135	69	44	567	960	748	477
50 +	404	845	670	763	4	4	..	33	40	16	10	194	305	204	283
Unspecified .	12	13	13	2	5	3	2	3	3	3	..	3	5	5	..
1 Khacharod Tahsil (Rural)															
All Sizes	**2,490**	**3,826**	**3,243**	**390**	**290**	**228**	**62**	**848**	**908**	**740**	**48**	**1,146**	**2,089**	**1,837**	**256**
Less than 1	48	38	25	..	22	16	6	19	21	17	..	1	1	2	..
1·0—2·4	180	179	143	..	72	55	17	71	74	68	..	31	46	56	..
2·5—4·9	317	360	318	4	67	51	16	161	166	155	1	85	138	139	3
5·0—7·4	327	432	391	4	40	30	10	149	151	146	1	132	235	221	3
7·5—9·9	271	370	331	11	29	24	5	121	125	113	4	114	209	194	7
10·0--12·4	288	459	364	23	22	20	2	108	120	85	11	141	260	226	12
12·5--14·9	230	370	359	24	9	6	3	55	62	48	..	149	252	253	24
15·0--29·9	651	1,219	984	149	26	24	2	141	163	96	23	410	797	654	108
30·0--49·9	142	316	256	117	2	1	1	19	22	8	8	69	128	80	74
50 +	34	81	70	58	1	1	..	2	2	2	..	14	23	12	25
Unspecified .	2	2	2	..	..	..	..	2	2	2	..	..	..	..	..
2 Mahidpur Tahsil (Rural)															
All Sizes	**2,096**	**3,407**	**2,891**	**468**	**182**	**138**	**44**	**716**	**763**	**640**	**29**	**985**	**1,791**	**1,579**	**274**
Less than 1	11	9	9	..	6	4	2	3	2	4	..	2	3	3	..
1·0—2·4	83	78	74	..	29	17	12	41	42	40	..	13	19	22	..
2·5—4·9	183	218	188	1	36	31	5	91	97	85	..	54	86	90	1
5·0—7·4	246	323	279	5	35	26	9	123	127	118	1	81	147	128	4
7·5—9·9	184	279	228	12	15	12	3	88	93	80	3	71	134	110	9
10·0--12·4	305	459	414	18	30	24	6	113	118	102	6	149	268	268	12
12·5--14·9	183	280	247	26	11	8	3	65	72	53	5	97	171	158	19
15·0--29·9	685	1,258	1,080	186	18	15	3	172	188	146	10	400	741	646	132
30·0--49·9	165	386	282	139	1	1	..	13	14	9	3	98	191	129	74
50 +	47	112	85	81	..	..	..	6	9	2	1	18	27	22	23
Unspecified	4	5	5	..	1	..	1	1	1	1	..	2	4	3	..
3 Tarana Tahsil (Rural)															
All Sizes	**2,297**	**3,575**	**2,937**	**385**	**289**	**245**	**44**	**759**	**826**	**651**	**41**	**1,048**	**1,924**	**1,679**	**235**
Less than 1	23	20	8	..	13	12	1	4	4	4	..	2	4	3	..
1·0—2·4	118	133	91	..	41	34	7	51	54	48	..	18	36	28	..
2·5—4·9	272	326	282	7	63	51	12	119	123	113	2	81	140	138	1
5·0—7·4	350	479	388	6	53	44	9	150	163	137	..	135	245	206	6
7·5—9·9	254	367	319	10	32	28	4	101	102	98	2	113	206	189	7
10·0—12·4	307	488	401	22	29	26	3	104	115	87	6	157	296	255	14
12·5—14·9	183	291	263	17	7	6	1	63	69	52	5	103	192	189	12
15·0—29·9	585	1,057	837	153	38	32	6	145	170	101	19	327	622	498	110
30·0—49·9	146	286	252	92	7	7	..	18	21	10	5	85	136	139	58
50 +	54	124	93	78	2	2	..	4	5	1	2	26	46	32	27
Unspecified.	5	4	3	..	4	3	1	..	..	..	..	1	1	2	..

B—XII

SIZE OF LAND CULTIVATED AND NUMBER OF FAMILY WORKERS AND AND URBAN AREAS SEPARATELY

20% SAMPLE)

of persons engaged in cultivation

6—10 Persons				More than 10 Persons				Unspecified				Size of land (Class ranges in acres)
House-holds	Family Workers		Hired Workers	House-holds	Family Workers		Hired Workers	House-holds	Family Workers		Hired Workers	
	M	F			M	F			M	F		
17	18	19	20	21	22	23	24	25	26	27	28	1
						Ujjain District (Rural)						
887	**2,808**	**2,569**	**688**	**36**	**159**	**175**	**154**	**78**	..	..	**7**	**All Sizes**
..	..	..	..	..	..	..	..	18	..	..	..	Less than 1
7	22	21	4	..	..	..	..	21	..	..	1	1·0—2·4
14	38	50	5	..	..	..	..	13	..	..	..	2·5—4·9
29	93	93	..	..	..	..	..	6	..	..	1	5·0—7·4
30	99	92	4	2	12	13	1	3	..	..	..	7·5—9·9
62	215	192	4	..	..	..	..	1	..	..	..	12·0—12·4
45	148	142	4	..	..	..	..	4	..	..	..	12·5—14·9
324	1,064	972	110	9	44	56	18	9	..	..	2	15·0—29·9
220	699	620	214	7	35	40	6	3	..	..	3	30·0—49·9
155	428	384	341	18	68	66	129	..	..	..	..	50 +
1	2	3	2	..	..	..	..	..	..	..	..	Unspecified
						1 Khacharod Tahsil (Rural)						
181	**569**	**565**	**78**	**7**	**32**	**39**	**8**	**18**	..	..	..	**All Sizes**
..	..	..	..	..	..	..	..	6	..	..	..	Less than 1
1	4	2	..	..	..	..	..	5	..	..	..	1·0—2·4
2	5	8	..	..	..	..	..	2	..	..	..	2·5—4·9
5	16	14	..	..	..	..	..	1	..	..	..	5·0—7·4
5	12	19	..	..	..	..	..	2	..	..	..	7·5—9·9
17	59	51	..	..	..	..	..	..	..	..	..	10·0—12·4
16	50	55	..	..	..	..	..	1	..	..	..	12·5—14·9
71	225	219	18	2	10	13	..	1	..	..	..	15·0—29·9
51	160	161	35	1	5	6	..	..	..	..	..	30·0—49·9
13	38	36	25	4	17	20	8	..	..	..	..	50 +
..	..	..	..	..	..	..	..	..	..	..	..	Unspecified
						2 Mahidpur Tahsil (Rural)						
202	**669**	**579**	**139**	**10**	**46**	**49**	**26**	**1**	..	..	..	**All Sizes**
..	..	..	..	..	..	..	..	..	..	..	..	Less than 1
..	..	..	..	..	..	..	..	..	..	..	..	1·0—2·4
2	4	8	..	..	..	..	..	..	..	..	..	2·5—4·9
7	23	24	..	..	..	..	..	..	..	..	..	5·0—7·4
9	34	28	..	1	6	7	..	..	..	..	..	7·5—9·9
13	49	38	..	..	..	..	..	..	..	..	..	10·0—12·4
10	29	33	2	..	..	..	..	..	..	..	..	12·5—14·9
90	295	262	40	4	19	23	4	1	..	..	..	15·0—29·9
52	176	138	61	1	4	6	1	..	..	..	..	30·0—49·9
19	59	48	36	4	17	13	21	..	..	..	..	50 +
..	..	..	..	..	..	..	..	..	..	..	..	Unspecified
						3 Tarana Tahsil (Rural)						
170	**547**	**521**	**90**	**6**	**33**	**42**	**17**	**25**	..	..	**2**	**All Sizes**
..	..	..	..	..	..	..	..	4	..	..	..	Less than 1
2	9	8	..	..	..	..	..	6	..	..	..	1·0—2·4
5	12	19	4	..	..	..	..	4	..	..	..	2·5—4·9
10	27	36	..	..	..	..	..	2	..	..	..	5·0—7·4
7	25	22	..	1	6	6	1	..	..	..	..	7·5—9·9
16	51	56	2	..	..	..	..	1	..	..	..	10·0—12·4
7	24	21	..	..	..	..	..	3	..	..	..	12·5—14·9
70	225	220	24	1	8	12	..	4	..	..	..	15·0—29·9
33	111	91	26	2	11	12	1	1	..	..	2	30·0—49·9
20	63	48	34	2	8	12	15	..	..	..	..	50 +
..	..	..	..	..	..	..	..	..	..	..	..	Unspecified

TABLE

SAMPLE HOUSEHOLDS ENGAGED IN CULTIVATION ONLY CLASSIFIED BY HIRED WORKERS IN RURAL

(BASED ON

Size of land (Class ranges in acres)	Total of Cultivating Households				Cultivating households according to number										
					1 Person			2 Persons				3—5 Persons			
	Households	Family-Workers		Hired Workers	Households	Family-Workers		Households	Family-Workers		Hired Workers	Households	Family Workers		Hired Workers
		M	F			M	F		M	F			M	F	
1	2	3	4	5	6	7	8	9	10	11	12	13	14	15	16
4 Badnagar Tahsil (Rural)															
All Sizes	**1,942**	**2,869**	**2,252**	**579**	**301**	**265**	**36**	**597**	**618**	**501**	**75**	**886**	**1,521**	**1,333**	**350**
Less than 1	52	42	21	..	33	30	3	7	8	6	..	5	4	12	..
1·0—2·4	112	113	62	4	57	50	7	30	29	30	1	19	34	25	2
2·5—4·9	165	186	159	2	49	43	6	63	63	62	1	48	77	88	1
5·0—7·4	200	233	199	6	55	44	11	84	84	78	6	57	93	102	..
7·5—9·9	143	200	166	5	21	19	2	62	65	58	1	56	102	96	4
10·0—12·4	164	258	203	13	13	12	1	64	66	55	7	78	144	122	6
12·5—14·9	129	187	150	8	15	14	1	49	49	47	2	60	106	89	5
15·0—29·9	587	938	732	146	45	41	4	187	199	136	39	316	562	481	98
30·0—49·9	247	419	339	155	12	11	1	38	41	22	13	169	277	233	124
50 +	143	293	221	240	1	1	..	13	14	7	5	78	122	85	110
Unspecified.	..	..	..	..	..	..	..	..	..	..	..	..	..	..	..
5 Ujjain Tahsil (Rural)															
All Sizes	**2,428**	**3,569**	**2,876**	**825**	**323**	**286**	**37**	**859**	**893**	**747**	**78**	**1,023**	**1,784**	**1,525**	**412**
Less than 1	15	14	8	..	8	7	1	5	5	5	..	1	2	2	..
1·0—2·4	200	227	161	7	75	68	7	78	79	75	2	39	71	68	1
2·5—4·9	227	277	213	5	57	51	6	105	109	99	2	58	103	96	2
5·0—7·4	295	369	307	9	50	40	10	150	160	135	5	89	154	151	3
7·5—9·9	181	232	189	12	27	23	4	93	97	86	3	55	98	86	5
10·0—12·4	286	396	349	30	23	19	4	134	136	119	13	122	221	204	15
12·5—14·9	154	220	195	19	18	16	2	64	63	59	6	65	114	114	12
15·0—29·9	692	1,147	900	194	57	54	3	186	197	145	30	390	706	584	129
30·0—49·9	251	450	350	241	8	8	..	36	37	20	15	146	228	167	147
50 +	126	235	201	306	..	..	..	8	10	4	2	58	87	53	98
Unspecified.	1	2	3	2	..	..	..	..	..	..	..	..	..	..	..
Ujjain District (Urban)															
All Sizes	**583**	**810**	**402**	**307**	**135**	**122**	**13**	**213**	**229**	**93**	**104**	**195**	**333**	**208**	**156**
Less than 1	6	5	5	2	3	3	..	1	1	1	..	2	1	4	2
1·0—2·4	29	32	11	2	19	17	2	7	6	6	2	2	3	3	..
2.5—4·9	52	62	31	11	20	17	3	21	19	13	10	11	26	15	1
5·0—7·4	71	102	41	23	19	18	1	29	31	14	13	20	41	22	7
7·5—9·9	55	70	37	29	9	8	1	24	26	10	12	22	36	26	17
10·0—12·4	47	62	33	12	13	11	2	18	21	10	5	15	26	19	7
12·5—14·9	36	55	35	9	3	3	..	19	22	11	5	10	15	14	4
15·0—29·9	190	263	143	96	38	34	4	76	82	25	45	62	108	75	43
30·0—49·9	55	84	38	55	6	6	..	13	16	2	8	28	40	20	37
50 +	42	75	28	68	5	5	..	5	5	1	4	23	37	10	38
Unspecified	..	..	..	..	..	..	..	..	..	..	..	..	..	..	..

B—XII

SIZE OF LAND CULTIVATED AND NUMBER OF FAMILY WORKERS AND AND URBAN AREAS SEPARATELY—*concld.*

20% SAMPLE)

of persons engaged in cultivation

6—10 Persons				More than 10 Persons				Unspecified				Size of land (Class ranges in acres)
House-holds	Family Workers		Hired Workers	House-holds	Family Workers		Hired Workers	House-holds	Family Workers		Hired Workers	
	M	F			M	F			M	F		
17	18	19	20	21	22	23	24	25	26	27	28	1
						4 Badnagar Tahsil (Rural)						
134	**445**	**364**	**132**	**4**	**20**	**18**	**21**	**20**	..	..	**1**	**All Sizes**
..	..	..	..	..	..	..	..	7	..	..	..	Less than 1
..	..	..	..	..	..	..	..	6	..	..	1	1·0—2·4
1	3	3	..	..	..	..	..	4	..	..	..	2·5—4·9
3	12	8	..	..	..	..	..	1	..	..	..	5·0—7·4
4	14	10	..	..	..	..	..	..	..	..	..	7·5—9·9
9	36	25	..	..	..	..	..	..	..	..	..	10·0—12·4
5	18	13	1	..	..	..	..	..	..	..	..	12·5—14·9
37	132	104	9	1	4	7	..	1	..	..	..	15·0—29·9
27	90	83	18	..	..	..	..	1	..	..	..	30·0—49·9
48	140	118	104	3	16	11	21	..	..	..	..	50 +
..	..	..	..	..	..	..	..	..	..	..	..	Unspecified
						5 Ujjain Tahsil (Rural)						
200	**578**	**540**	**249**	**9**	**28**	**27**	**82**	**14**	..	..	**4**	**All Sizes**
..	..	..	..	..	..	..	..	1	..	..	..	Less than 1
4	9	11	4	..	..	..	..	4	..	..	..	1·0—2·4
4	14	12	1	..	..	..	..	3	..	..	..	2·5—4·9
4	15	11	..	..	..	..	..	2	..	..	1	5·0—7·4
5	14	13	4	..	..	..	..	1	..	..	..	7·5—9·9
7	20	22	2	..	..	..	..	..	..	..	..	10·0—12·4
7	27	20	1	..	..	..	..	..	..	..	..	12·5—14·9
56	187	167	19	1	3	1	14	2	..	..	2	15·0—29·9
57	162	147	74	3	15	16	4	1	..	..	1	30·0—49·9
55	128	134	142	5	10	10	64	..	..	..	..	50 +
1	2	3	2	..	..	..	..	..	..	..	..	Unspecified
						Ujjain District (Urban)						
38	**126**	**88**	**46**	..	..	..	..	**2**	..	..	**1**	**All Sizes**
..	..	..	..	..	..	..	..	..	..	..	..	Less than 1
1	6	..	..	..	..	..	..	..	..	..	..	1·0—2·4
..	..	..	..	..	..	..	..	..	..	..	..	2·5—4·9
3	12	4	3	..	..	..	..	..	..	..	..	5·0—7·4
..	..	..	..	..	..	..	..	..	..	..	..	7·5—9·9
1	4	2	..	..	..	..	..	..	..	..	..	10·0—12·4
4	15	10	..	..	..	..	..	..	..	..	..	12·5—14·9
13	39	39	8	..	..	..	..	1	..	..	..	15·0—29·9
7	22	16	9	..	..	..	..	1	..	..	1	30·0—49·9
9	28	17	26	..	..	..	..	..	..	..	..	50 +
..	..	..	..	..	..	..	..	..	..	..	..	Unspecified

TABLE B–XIII

SAMPLE HOUSEHOLDS ENGAGED BOTH IN CULTIVATION AND HOUSEHOLD INDUSTRY SHOWING SIZE OF LAND CULTIVATED CLASSIFIED BY PRINCIPAL HOUSEHOLD INDUSTRY IN RURAL AND URBAN AREAS SEPARATELY

UJJAIN DISTRICT

(BASED ON 20% SAMPLE)

Code No. of I. S. I. C.	Description of Household Industry (Division & Major Group only of I. S. I. C.)	Total No. of house-holds	Number of households by size in acres of land cultivation										Un-specified
			Less than 1	1·0—2·4	2·5—4·9	5·0—7·4	7·5—9·9	10·0—12·4	12·5—14·9	15·0—29·9	30·0—49.9	50+	
1	2	3	4	5	6	7	8	9	10	11	12	13	14
	RURAL TOTAL ..	**1,301**	**62**	**159**	**256**	**179**	**132**	**125**	**61**	**223**	**74**	**30**	..
Division 0	**Agriculture, Livestock, Forestry, Fishing and Hunting** ..	**296**	**2**	**13**	**17**	**20**	**29**	**27**	**13**	**101**	**53**	**21**	..
Major 00	Field produce and Plantation Crops ..	1	..	1	..	..	..	..	..	..	..	..	..
Group 01	Plantation Crops ..	2	..	..	1	..	..	..	..	1	..	..	..
04	Livestock and Hunting ..	293	2	12	16	20	29	27	13	100	53	21	..
Division 2&3	**Manufacturing** ..	**1,005**	**60**	**146**	**239**	**159**	**103**	**98**	**48**	**122**	**21**	**9**	..
Major 20	Foodstuffs ..	63	1	2	4	3	2	10	3	19	11	8	..
Group 23	Textile-Cotton ..	16	..	3	4	2	..	2	1	4	..	..	..
24	Textile-Jute ..	1	..	..	1	..	..	..	..	..	..	..	..
25	Textile-Wool ..	3	..	..	..	1	..	1	..	1	..	..	..
27	Textile-Miscellaneous ..	52	3	5	11	9	9	6	3	6	..	..	..
28	Manufacture of wood and wooden products ..	406	11	52	100	73	48	37	26	53	6	..	..
31	Leather and leather products ..	267	36	57	72	39	20	22	7	13	1	..	..
34—35	Non-metallic Mineral products other than petroleum and coal	130	7	20	33	21	11	14	5	17	2	..	..
36	Basic Metals and their products except Machinery and Transport Equipment	54	1	5	10	11	11	6	2	6	1	1	..
37	Machinery (all kinds other than transport) and Electrical Equipment	1	..	..	..	..	..	..	1	..	..	..	..
39	Miscellaneous Manufacturing Industries ..	12	1	2	4	..	2	..	..	3	..	..	..
	URBAN TOTAL	**20**	..	**2**	**4**	**3**	**5**	..	..	**6**	..	..	..
Division 0	**Agriculture, Livestock, Forestry, Fishing and Hunting** ..	**6**	..	..	..	**1**	**2**	..	..	**3**	..	..	..
Major 04 Group	Livestock and Hunting ..	6	..	..	..	1	2	..	..	3	..	..	..
Division 2&3	**Manufacturing** ..	**14**	..	**2**	**4**	**2**	**3**	..	..	**3**	..	..	..
Major 20	Foodstuffs ..	2	..	..	..	..	1	..	..	1	..	..	..
Group 27	Textile-Miscellaneous ..	1	..	..	1	..	..	..	..	..	..	..	..
28	Manufacture of wood and wooden products ..	9	..	2	3	1	1	..	..	2	..	..	..
34—35	Non-metallic Mineral products other than petroleum and coal	2	..	..	..	1	1	..	..	..	..	..	..

TABLE B—XIV

SAMPLE HOUSEHOLDS ENGAGED ONLY IN HOUSEHOLD INDUSTRY CLASSIFIED BY PRINCIPAL HOUSEHOLD INDUSTRY *IN ALL AREAS*

(BASED ON 20% SAMPLE)

PART A—Households] classified by Major Groups of Principal Household Industry and number of persons engaged.

Code No. of I. S. I. C.		Household Industry (Division and Major Group of I. S .I. C.)	Total Rural Urban	Total number of House-holds	Households engaged in Household Industry according to the number of Persons engaged					
					1 Person	2 Persons	3—5 Persons	6—10 Persons	More than 10 persons	Un-speci-fied
1		2	3	4	5	6	7	8	9	10
		All Industries ..	**T**	**1,129**	**496**	**386**	**215**	**27**	**3**	**2**
			R	**744**	**349**	**255**	**127**	**10**	**1**	**2**
			U	**385**	**147**	**131**	**88**	**17**	**2**	..
Division	**0**	**Agriculture, Livestock, Forestry, Fishing and Hunting**	**T**	**53**	**25**	**15**	**11**	**2**	..	..
			R	**50**	**25**	**13**	**10**	**2**	..	..
			U	**3**	..	**2**	**1**	..	..	..
Major-Group	01	Plantation Crops	T	1	..	1	..	..	..	..
			R	1	.	1	..	..	..	..
	02	Forestry and Logging	T	1	.	..	..	1	.	..
			R	1	..	..	..	1	..	..
	03	Fishing	T	1	..	1	..	..	..	..
			U	1	..	1	..	..	..	..
	04	Livestock and Hunting	T	50	25	13	11	1	..	..
			R	48	25	12	10	1	..	..
			U	2	..	1	1	..	..	..
Division	**2 & 3**	**Manufacturing**	**T**	**1,076**	**471**	**371**	**204**	**25**	**3**	**2**
			R	**694**	**324**	**242**	**117**	**8**	**1**	**2**
			U	**382**	**147**	**129**	**87**	**17**	**2**	..
Major-Group	20	Foodstuffs	T	68	25	23	17	2	1	..
			R	34	15	12	7	..	..	..
			U	34	10	11	10	2	1	..
	21	Beverages	T	1	..	1	..	..	..	..
			U	1	..	1	..	..	..	..
	22	Tobacco Products	T	9	4	3	2	..	..	..
			U	9	4	3	2	..	..	..
	23	Textile-Cotton	T	65	12	26	22	5	..	..
			R	19	4	7	7	1	..	..
			U	46	8	19	15	4	..	..
	24	Textile-Jute	T	3	1	1	..	1	..	..
			R	2	1	1	..	..	..	..
			U	1	..	..	..	1	..	..
	25	Textile-Wool	T	7	3	4	..	..	..	..
			R	2	1	1	..	..	..	..
			U	5	2	3	..	..	..	..
	27	Textile-Miscellaneous ..	T	113	62	40	10	1	..	..
			R	71	32	32	7	..	..	..
			U	42	30	8	3	1	..	..
	28	Manufacture of Wood and Wooden Products	T	322	144	108	63	5	..	2
			R	253	121	85	42	3	..	2
	29	Paper and Paper Products ..	U	69	23	23	21	2	..	..
			T	1	1	..	..	..	..	..
	30	Printing and Publishing	U	1	1	..	..	..	..	..
			T	1	..	1	..	..	..	..
			U	1	..	1	..	..	..	..
	31	Leather and Leather Products	T	240	123	72	38	6	1	..
			R	178	99	52	25	2	..	..
			U	62	24	20	13	4	1	..
	33	Chemicals and Chemical Products	T	4	2	2	..	..	..	..
			U	4	2	2	..	..	..	..
	34 & 35	Non-Metallic Mineral Products other than Pertroleum and Coal	T	101	16	49	32	3	1	..
			R	71	10	34	24	2	1	..
			U	30	6	15	8	1	..	..
	36	Basic Metals and their products except machinery and transport equipment ..	T	63	41	14	7	1	..	..
			R	35	27	8	..	..	..	..
			U	28	14	6	7	1	..	..
	38	Transport Equipment ..	T	1	1	..	..	..	..	..
			R	1	1	..	..	..	..	..
	39	Miscellaneous Manufacturing Industries ..	T	77	36	27	13	1	..	..
			R	28	13	10	5	..	..	..
			U	49	23	17	8	1	..	..

Note—Lines with nil entris have been omitted

TABLE B—XIV
SAMPLE HOUSEHOLDS ENGAGED ONLY IN HOUSEHOLD INDUSTRY CLASSIFIED BY PRINCIPAL HOUSEHOLD INDUSTRY *IN ALL AREAS*

(BASED ON 20% SAMPLE)

Part B—Households classified by minor groups of Principal Household Industry

UJJAIN DISTRICT

Code No. of I.S.I.C.	Household Industry minor group (Description)	Number of Households		
		T	R	U
1	2	3	4	5
	All Household Industries	**1,129**	**744**	**385**
013.0	Production of tobacco in plantation ..	1	1	..
023.1	Production of charcoal ..	1	1	..
031.0	Production of fish by fishing in inland waters and ponds including fish farms and fish hatcheries ..	1	..	1
040.1	Rearing of goat for milk and animal power ..	11	11	..
040.5	Production and rearing of livestock mainly for milk and animal power n. e. c. ..	20	18	2
041.1	Sheep breeding and rearing ..	3	3	..
043.2	Rearing and production of ducks, hens etc. and other small birds e.g. pigeons, parrots, peacock, maina etc. ..	16	16	..
200.1	Production of flour by village chakkies or flour mill by grinding wheat, maize, gram etc. ..	11	7	4
200.5	Production of pulses ..	2	..	2
200.6	Parching of grains ..	4	..	4
202.1	Gur and Khandsari making from sugarcane and palm ..	1	1	..
205.0	Production of bread, biscuit,cake and other bakery products. ..	3	..	3
206.0	Production of butter, cream, ghee, cheese, chana, khowa and other dairy products. ..	4	4	..
207.0	Oil pressing ghani, kolhu or by small machines ..	10	7	3
209.2	Making of sweet-meats, laddu, peda, barphi, batasa etc. ..	25	10	15
209.4	Making of chura or chira, murid murki, khoi ..	2	2	..
209.6	Making of dalmot, chanachur (jor) garam, rewari etc, ..	6	3	3
216.0	Production of ice cream, ice-candy or kulphimalai, milk-shake etc. ..	1	..	1
220.0	Manufature of bidi ..	9	..	9
230.0	Cotton ginning, cleaning, carding, pressing and baling. ..	10	7	3
231.0	Cotton spinning (by charkha and takali) ..	4	..	4
233,1	Dyeing of cloth (cotton) and yarn ..	11	5	6
233.2	Bleaching of cloth (cotton) and yarn ..	1	1	..
234.0	Cotton cloth weaving in powerlooms ..	1	..	1
235.0	Cotton cloth weaving in handlooms ..	25	5	20
237.0	Printing of cloth (cotton) ..	12	..	12
239.2	Making of thread, rope, cordage and twine (cotton) ..	1	1	..
241.0	Jute spinning and weaving of mats, asanis etc. ..	1	1	..
244.6	Making of other products from jute and similar fibres such as hemp, mesta ..	2	1	1
253.0	Spinning of wool by charkha or takali ..	1	1	..
254.0	Weaving of woollen cloth in power-loom such as blankets asanis etc. ..	2	..	2
255.0	Weaving of woollen cloth in hand-loom such as blankets, rugs, pashmina ghulma, gudma, etc. ..	4	1	3
271.3	Making of parandas and chootelas ..	1	..	1
272.7	Making of kargota, main garlands, shell garlands etc. ..	1	..	1
273.1	Making of cap, hat, and other head gear ..	1	..	1
273.2	Traditional garments ..	73	71	2
273.4	Making of textile garments including rain-coats and head-gears n.e.c. ..	32	..	32
274.2	Making of newar ..	1	..	1
274.3	Manufacture of other made-up textile goods like mattress,quilt,rezai,etc. n.e.c. ..	4	..	4
281.0	Manufacture of wooden furniture and fixtures. ..	1	..	1
282.0	Manufacture of structural wooden goods (including treated timber) such as beams, posts, doors, windows ..	22	9	13
283.1	Carpentary works concerned with repairs of agricultural implements (wood) ..	88	84	4
284.9	Manufacture of other wooden products n.e,c. ..	9	9	..
288.3	Making of mats, handfans and umbrellas from palm leaves ..	95	95	..
288.5	Making of baskets and broomsticks ..	69	36	33
288.6	Making of donas (drone) and pattals (patravali) from leaves. ..	23	20	3
288.9	Manufacture of other articles from leaf, cane, bamboo, cork and other allied products n.e.c. ..	15	..	15
292.8	Manufacture of other paper products from paper. paper board and pulp n. e. c. ..	1	..	1
303.0	Book binding. stitching, sizing and other work connected with book binding industry. ..	1	..	1
310.1	Flaying, processing of hides and skins including taxidermy. ..	1	1	..
310.2	Currying, tanning and finishing of hides and skins preparation of finished leather. ..	19	15	4
311.1	Making of leather boots, shoes or chappals (slippers, sandals) ..	210	153	57
311.2	Making of Poola shoes ..	1	..	1

TABLE B—XIV

SAMPLE HOUSEHOLDS ENGAGED ONLY IN HOUSEHOLD INDUSTRY CLASSIFIED BY PRINCIPAL HOUSEHOLD INDUSTRY *IN ALL AREAS—Concld*

(BASED ON 20% SAMPLE)

Part B— Households classified by minor groups of Principal Household Industry

UJJAIN DISTRICT

Code No. of I.S.I.C.	Household Industry minor group (Description)	Number of Households			Code No. of I.S.I.S	Household Industry minor group (Description)	Number of Households.		
		T	R	U			T	R	U
1	2	3	4	5	1	2	3	4	5
314.0	Repair of shoes, chappals and other leather footwear.	9	9	..	365.2	Making of brassware	5	..	5
335.2	Manufacture of Agarbatti	2	..	2	365.4	Making of brass and bell metal ornaments.	2	..	2
335.7	Manufacture of medicines (ayurvedic. unani etc.) and pharmaceutical preparations.	1	..	1	367.1	Making of tin utensils.	2	1	1
336.1	Manufacture of soap and washing soda.	1	..	1	367.2	Making of articles from tin sheets.	1	..	1
340.1	Making of bricks.	22	20	2	368.3	Engraving, embossing, polishing and welding of metal products.	1	..	1
340.2	Manufacture of roofing tiles.	6	6	..	369.1	Manufacture of agricultural implements such as ploughshare, khurpi kudal etc.	32	27	5
342.2	Manufacture of lime.	2	..	2	369.4	Making and repairing of locks and trunks	1	..	1
343.4	Manufacture of other structural stone goods, stone dressing and stone crushing n. e. c.	1	1	..	369.8	Foundry, Industry (including blacksmithy)	13	7	6
344.0	Making of chakki, chakla, silaut, lorha, jainta, utensils and other articles from stone.	1	1	..	369.9	Manufacture of other sundry hardwares such as G. I. pipe, wire net etc. n. e. c.	1	..	1
346.2	Manufacture of images, toys and other articles of plaster of paris.	1	..	1	388.0	Repairs of cycle and rickshaw.	1	1	..
350.0	Making of earthenware such as pottery, etc.	63	43	20	393.2	Goldsmithy.	47	21	26
353.1	Making of glass bangles	4	..	4	393.9	Manufacture of jewellery, silverwares etc. n. e. c.	1	..	1
356.1	Making of earthen toys and artware	1	..	1	399.1	Making of tikka and cowdung cakes.	5	..	5
362.0	Manufacture of arms and weapons and their repair service.	2	..	2	399.4	Making of lac bangles	15	6	9
365.1	Making of utensils of brass and bell metal.	3	..	3	399.7	Making of garlands from flowers, camphor, sandal wood shavings, seeds and other materials, like beads etc.	2	1	1
					399.9	Making and repairing of goods n.e.c.	7	..	7

TABLE

SAMPLE HOUSEHOLDS ENGAGED BOTH IN CULTIVATION AND HOUSEHOLD INDUSTRY

(BASED ON

UJJAIN

Size of land (class ranges in acres)	Total of cultivating Households which are engaged in Household Industry				Cultivating Households engaged in										
					1 Person			2 Persons				3-5 Persons			
	Households	Family workers		Hired workers	Households	Family workers		Households	Family workers		Hired wokers	Households	Family workers		Hired workers
		M	F			M	F		M	F			M	F	
1	2	3	4	5	6	7	8	9	10	11	12	13	14	15	16
1 Ujjain District (Rural)															
All Sizes	**1,301**	**2,273**	**1,875**	**202**	**108**	**98**	**10**	**406**	**451**	**350**	**11**	**642**	**1,245**	**1,049**	**104**
Less than 1	**62**	**86**	**58**	**3**	**13**	**12**	**1**	**26**	**28**	**24**	..	**22**	**44**	**27**	**3**
1·0-2·4	**159**	**208**	**164**	**2**	**34**	**31**	**3**	**79**	**88**	**69**	**1**	**40**	**72**	**73**	**1**
2·5-4·9	**256**	**376**	**302**	**4**	**36**	**33**	**3**	**100**	**112**	**86**	**2**	**111**	**203**	**182**	**2**
5·0-7·4	**179**	**276**	**258**	**10**	**8**	**6**	**2**	**71**	**81**	**58**	**3**	**90**	**155**	**160**	**6**
7·5-9·9	**132**	**224**	**188**	**2**	**4**	**4**	..	**44**	**46**	**42**	..	**76**	**146**	**122**	**2**
10·0-12·4	**125**	**240**	**191**	**6**	**4**	**4**	..	**38**	**43**	**32**	**1**	**72**	**158**	**128**	**1**
12·5-14·9	**61**	**126**	**111**	**7**	**2**	**2**	..	**12**	**12**	**12**	..	**37**	**81**	**63**	**7**
15·0-29·9	**223**	**484**	**397**	**48**	**7**	**6**	**1**	**32**	**37**	**24**	**3**	**139**	**280**	**224**	**35**
30·0-49·9 .. .	**74**	**181**	**140**	**57**	..	..	..	**4**	**4**	**3**	**1**	**42**	**83**	**51**	**35**
50+	**30**	**72**	**66**	**63**	..	..	..	..	..	..	..	**13**	**23**	**19**	**12**
Unspecified	..	..	..	..	..	..	..	..	..	..	..	..	..	..	..
1 Khacharod Tahsil (Rural)															
All sizes	**460**	**798**	**728**	**49**	**40**	**33**	**7**	**147**	**160**	**134**	..	**218**	**417**	**383**	**16**
Less than 1	24	32	29	..	4	3	1	11	11	11	..	8	16	11	..
1·0-2·4	57	70	58	..	12	10	2	31	35	27	..	12	20	22	..
2·5-4·9	101	137	126	1	15	12	3	41	44	38	..	44	79	80	1
5·0-7·4	61	98	101	1	2	2	..	22	24	20	..	32	53	61	..
7·5-9·9	58	100	82	1	2	2	..	18	18	18	..	33	63	50	1
10·0-12·4	48	93	82	..	..	..	..	15	18	12	..	29	63	57	..
12·5-14·9	25	51	51	3	1	1	..	3	3	3	..	17	36	34	3
15·0-29·9	62	146	130	8	4	3	1	6	7	5	..	35	70	61	4
30·0-49.9	18	50	45	16	..	..	..	..	..	..	..	7	15	5	7
50+	6	21	24	19	..	..	..	..	..	..	..	1	2	2	..
Unspecified	..	..	..	..	..	..	..	..	..	..	..	..	..	..	..
2 Mahidpur Tahsil (Rural)															
All sizes	**263**	**509**	**393**	**54**	**10**	**9**	**1**	**69**	**78**	**59**	**1**	**148**	**298**	**228**	**30**
Less than 1	3	3	2	..	1	1	..	2	2	2	..	..	..	..	..
1·0-2·4	17	23	18	..	2	2	..	11	13	9	..	3	5	6	..
2·5-4·9	42	70	51	..	5	5	..	12	14	10	..	22	41	31	..
5·0-7·4	44	67	56	4	1	..	1	19	23	14	1	23	42	36	3
7·5-9·9	37	60	53	..	1	1	..	13	13	13	..	22	42	37	..
10·0-12·4	27	59	45	5	..	..	..	4	5	3	..	18	38	29	1
12·5-14·9	16	34	23	3	..	..	..	4	4	4	..	10	24	13	3
15·0-29·9	57	139	106	12	..	..	..	4	4	4	..	41	90	65	10
30·0-49·9	16	45	29	19	..	..	..	..	..	..	..	7	12	8	11
50+	4	9	10	11	..	..	..	..	..	..	..	2	4	3	2
Unspecified	..	..	..	..	..	..	..	..	..	..	..	..	..	..	..
3 Tarana] Tahsil (Rural)															
All sizes	**148**	**249**	**199**	**12**	**18**	**16**	**2**	**47**	**50**	**41**	**3**	**70**	**139**	**114**	**8**
Less than 1	14	18	11	1	3	3	..	6	6	6	..	5	9	5	1
1·0-2·4	23	31	26	1	4	3	1	12	12	12	..	6	13	10	1
2·5-4·9	34	54	38	1	6	6	..	9	8	9	1	18	36	26	..
5·0-7·4	21	38	25	2	3	2	1	5	6	3	1	11	23	16	1
7·5-9·9	13	23	21	..	1	1	..	5	6	4	..	5	9	10	..
10·0-12·4	11	19	16	..	..	..	..	5	6	4	..	6	13	12	..
12·5-14·9	6	12	14	..	1	1	..	1	1	1	..	2	3	4	..
15·0-29·9	18	37	31	5	..	..	..	4	5	2	1	10	19	16	4
30·0-49·9	7	16	14	2	..	..	..	..	..	..	..	6	13	12	1
50+	1	1	3	..	..	..	..	..	..	..	..	1	1	3	..
Unspecified	..	..	..	..	..	..	..	..	..	..	..	..	..	..	..

B—XV

CLASSIFIED BY SIZE OF LAND IN RURAL AND URBAN AREAS SEPARATELY

20% SAMPLE)

DISTRICT

Household Industry												
6-10 Persons				More than 10 Persons				UNSPECIFIED				
Households	Family workers		Hired workers	Households	Family workers		Hired workers	Households	Family workers		Hired workers	Size of land (class ranges in acres)
	M	F			M	F			M	F		
17	18	19	20	21	22	23	24	25	26	27	28	1
Ujjain District (Rural)												
134	**421**	**410**	**63**	**11**	**58**	**56**	**24**	..	..	..	..	**All Sizes**
1	**2**	**6**	..	..	..	..	..	..	..	..	..	**Less than 1**
6	**17**	**19**	..	..	..	..	..	..	..	..	..	**1·0-2·4**
9	**28**	**31**	..	..	..	..	..	..	..	..	..	**2·5-4·9**
9	**28**	**32**	..	**1**	**6**	**6**	**1**	..	..	..	..	**5·0-7·4**
8	**28**	**24**	..	..	..	..	..	..	..	..	..	**7·5-9·9**
11	**35**	**31**	**4**	..	..	..	..	..	..	..	..	**10·0-12·4**
10	**31**	**36**	..	..	..	..	..	..	..	..	..	**12·5-14·9**
42	**140**	**130**	**10**	**3**	**21**	**18**	..	..	..	..	..	**15·0-29·9**
26	**82**	**76**	**21**	**2**	**12**	**10**	..	..	..	..	..	**30·0-49·9**
12	**30**	**25**	**28**	**5**	**19**	**22**	**23**	..	..	..	..	**50+**
..	..	..	..	..	..	..	..	..	..	..	..	**Unspecified**
1 Khacharod Tahsil (Rural)												
47	**144**	**161**	**16**	**8**	**44**	**43**	**17**	..	..	..	..	**All Sizes**
1	2	6	..	..	..	..	..	..	..	..	..	Less than 1
2	5	7	..	..	..	..	..	..	..	..	..	1·0-2·4
1	2	5	..	..	..	..	..	..	..	..	..	2·5-4·9
4	13	14	..	1	6	6	1	..	..	..	..	5·0-7·4
5	17	14	..	..	..	..	..	..	..	..	..	7·5-9·9
4	12	13	..	..	..	..	..	..	..	..	..	10·0-12·4
4	11	14	..	..	..	..	..	..	..	..	..	12·5-14·9
15	51	50	4	2	15	13	..	..	..	..	..	15·0-29·9
10	29	35	9	1	6	5	..	..	..	..	..	30·0-49·9
1	2	3	3	4	17	19	16	..	..	..	..	50+
..	..	..	..	..	..	..	..	..	..	..	..	**Unspecified**
2 Mahidpur Tahsil (Rural)												
34	**116**	**97**	**16**	**2**	**8**	**8**	**7**	..	..	..	..	**All Sizes**
..	..	..	..	..	..	..	..	..	..	..	..	Less than 1
1	3	3	..	..	..	..	..	..	..	..	..	1·0-2·4
3	10	10	..	..	..	..	..	..	..	..	..	2·5-4·9
1	2	5	..	..	..	..	..	..	..	..	..	5·0-7·4
1	4	3	..	..	..	..	..	..	..	..	..	7·5-9·9
5	16	13	4	..	..	..	..	..	..	..	..	10·0-12·4
2	6	6	..	..	..	..	..	..	..	..	..	12·5-14·9
11	39	32	2	1	6	5	..	..	..	..	..	15·0-29·9
9	33	21	8	..	..	..	..	..	..	..	..	30·0-49·9
1	3	4	2	1	2	3	7	..	..	..	..	50+
..	..	..	..	..	..	..	..	..	..	..	..	**Unspecified**
3 Tarana Tahsil (Rural)												
13	**44**	**42**	**1**	..	..	..	..	..	..	..	..	**All Sizes**
..	..	..	..	..	..	..	..	..	..	..	..	Less than 1
1	3	3	..	..	..	..	..	..	..	..	..	1·0-2·5
1	4	3	..	..	..	..	..	..	..	..	..	2·5-4·9
2	7	5	..	..	..	..	..	..	..	..	..	5·0-7·4
2	7	7	..	..	..	..	..	..	..	..	..	7·5-9·9
..	..	..	..	..	..	..	..	..	..	..	..	10·0-12·4
2	7	9	..	..	..	..	..	..	..	..	..	12·5-14·9
4	13	13	..	..	..	..	..	..	..	..	..	15·0-29·9
1	3	2	1	..	..	..	..	..	..	..	..	30·0-49·9
..	..	..	..	..	..	..	..	..	..	..	..	50+
..	..	..	..	..	..	..	..	..	..	..	..	**Unspecified**

TABLE

SAMPLE HOUSEHOLDS ENGAGED BOTH IN CULTIVATION AND HOUSEHOLD INDUSTRY

(BASED ON

DISTRICT

Size of land (class ranges in acres)	Total of cultivating Households which are engaged in Household Industry				Cultivating Households engaged in										
					1 Person			2 Persons				3-5 Persons			
	Households	Family workers		Hired workers	Households	Family workers		Households	Family workers		Hired workers	Households	Family workers		Hired workers
		M	F			M	F		M	F			M	F	
1	2	3	4	5	6	7	8	9	10	11	12	13	14	15	16
4 Badnagar Tahsil (Rural)															
All Sizes	**171**	**294**	**224**	**26**	**17**	**17**	..	**47**	**54**	**39**	**1**	**89**	**168**	**135**	**18**
Less than 1	13	21	11	2	2	2	..	6	8	4	..	5	11	7	2
1·0-2·4	30	40	32	..	8	8	..	12	14	10	..	9	15	19	..
2·5-4·9	26	43	29	..	5	5	..	6	7	5	..	13	25	18	..
5·0-7·4	18	27	26	2	1	1	..	6	7	5	..	10	15	17	2
7·5-9·9	11	23	12	..	..	..	..	3	3	3	..	8	20	9	..
10·0-12·4	15	30	20	1	1	1	..	3	3	2	1	10	23	15	..
12·5-14·9	6	10	9	1	..	..	..	2	2	2	..	4	8	7	1
15·0-29·9	36	65	54	9	..	..	..	9	10	8	..	21	36	29	8
30·0-49·9	9	18	18	2	..	..	..	..	..	..	..	7	12	11	2
50+	7	17	13	9	..	..	..	..	..	..	..	2	3	3	3
Unspecified	..	..	..	..	..	..	..	..	..	..	..	..	..	..	..
5 Ujjain Tahsil (Rural)															
All Sizes	**259**	**423**	**331**	**61**	**23**	**23**	..	**96**	**109**	**77**	**6**	**117**	**223**	**189**	**32**
Less than 1	8	12	5	..	3	3	..	1	1	1	..	4	8	4	..
1·0-2·4	32	44	30	1	8	8	..	13	14	11	1	10	19	16	..
2·5-4·9	53	72	58	2	5	5	..	32	39	24	1	14	22	27	1
5·0-7.4	35	46	50	1	1	1	..	19	21	16	1	14	22	30	..
7·5-9·9	13	18	20	1	..	..	..	5	6	4	..	8	12	16	1
10·0-12·4	24	39	28	..	3	3	..	11	11	11	..	9	21	15	..
12·5-14·9	8	19	14	..	..	..	..	2	2	2	..	4	10	5	..
15·0-29·9	50	97	76	14	3	3	..	9	11	5	2	32	65	53	9
30·0-49·9	24	52	34	18	..	..	..	4	4	3	1	15	31	15	14
50+	12	24	16	24	..	..	..	..	..	..	..	7	13	8	7
Unspecified	..	..	..	..	..	..	..	..	..	..	..	..	..	..	..
Ujjain District (Urban)															
All Sizes	**20**	**31**	**15**	**4**	**5**	**5**	..	**9**	**11**	**6**	**1**	**5**	**11**	**6**	**3**
Less than 1	**2**	**2**	**1**	..	**1**	**1**	..	**1**	**1**	**1**	..	..	..	..	..
1·0-2·4	**4**	**5**	**2**	..	**1**	**1**	..	**3**	**4**	**2**	..	..	..	..	..
2·5-4·9	**3**	**3**	**3**	**2**	..	..	..	**2**	**2**	**2**	..	**1**	**1**	**1**	**2**
5·0-7·4	**5**	**6**	**1**	**1**	**3**	**3**	..	**1**	**2**	..	..	**1**	**1**	**1**	**1**
7·5-9·9	..	..	..	..	..	..	..	..	..	..	..	..	..	..	..
10·0-12·4	..	..	..	..	..	..	..	..	..	..	..	..	..	..	..
12.5-14·9	**6**	**15**	**8**	**1**	..	..	..	**2**	**2**	**1**	**1**	**3**	**9**	**4**	..
15·0-29·9	..	..	..	..	..	..	..	..	..	..	..	..	..	..	..
30·0-49·9	..	..	..	..	..	..	..	..	..	..	..	..	..	..	..
50+	..	..	..	..	..	..	..	..	..	..	..	..	..	..	..
Unspecified	..	..	..	..	..	..	..	..	..	..	..	..	..	..	..

B—XV

CLASSIFIED BY SIZE OF LAND IN RURAL AND URBAN AREAS SEPARATELY—*Concld.*

20% SAMPLE)

UJJAIN

Household Industry												
6-10 Persons				More than 10 Persons				UNSPECIFIED				Size of land (class ranges in acres)
Households	Family workers		Hired workers	Households	Family workers		Hired workers	Households	Family workers		Hired workers	
	M	F			M	F			M	F		
17	18	19	20	21	22	23	24	25	26	27	28	1
					4 Badnagar Tahsil (Rural)							
18	**55**	**50**	**7**	..	..	..	..	..	..	..	..	**All Sizes**
..	..	..	..	..	..	..	..	..	..	..	..	Less than 1
1	3	3	..	..	..	..	..	..	..	..	..	1·0-2·4
2	6	6	..	..	..	..	..	..	..	..	..	2·5-4·9
1	4	4	..	..	..	..	..	..	..	..	..	5·0-7·4
..	..	..	..	..	..	..	..	..	..	..	..	7·5-9·9
1	3	3	..	..	..	..	..	..	..	..	..	10·0-12·4
..	..	..	..	..	..	..	..	..	..	..	..	12·5-14·9
6	19	17	1	..	..	..	..	..	..	..	..	15·0-29·9
2	6	7	..	..	..	..	..	..	..	..	..	30·0-49·9
5	14	10	6	..	..	..	..	..	..	..	..	50+
..	..	..	..	..	..	..	..	..	..	..	..	**Unspecified**
					5 Ujjain Tahsil (Rural)							
22	**62**	**60**	**23**	**1**	**6**	**5**	..	..	..	..	..	**All Sizes**
..	..	..	..	..	..	..	..	..	..	..	..	Less than 1
1	3	3	..	..	..	..	..	..	..	..	..	1·0-2·4
2	6	7	..	..	..	..	..	..	..	..	..	2·5-4·9
1	2	4	..	..	..	..	..	..	..	..	..	5·0-7·4
..	..	..	..	..	..	..	..	..	..	..	..	7·5-9·9
1	4	2	..	..	..	..	..	..	..	..	..	10·0-12·4
2	7	7	..	..	..	..	..	..	..	..	..	12·5-14·9
6	18	18	3	..	..	..	..	..	..	..	..	15·0-29·9
4	11	11	3	1	6	5	..	..	..	..	..	30·0-49·9
5	11	8	17	..	..	..	..	..	..	..	..	50+
..	..	..	..	..	..	..	..	..	..	..	..	**Unspecified**
					Ujjain District (Urban)							
1	**4**	**3**	..	..	..	..	..	..	..	..	..	**All Sizes**
..	..	..	..	..	..	..	..	..	..	..	..	**Less than 1**
..	..	..	..	..	..	..	..	..	..	..	..	**1·0-2·4**
..	..	..	..	..	..	..	..	..	..	..	..	**2·5-4·9**
..	..	..	..	..	..	..	..	..	..	..	..	**5·0-7·4**
..	..	..	..	..	..	..	..	..	..	..	..	**7·5-9·9**
..	..	..	..	..	..	..	..	..	..	..	..	**10·0-12·4**
1	**4**	**3**	..	..	..	..	..	..	..	..	..	**12·5-14·9**
..	..	..	..	..	..	..	..	..	..	..	..	**15·0-29·9**
..	..	..	..	..	..	..	..	..	..	..	..	**30·0-49·9**
..	..	..	..	..	..	..	..	..	..	..	..	**50+**
..	..	..	..	..	..	..	..	..	..	..	..	**Unspecified**

TABLE

SAMPLE PRINCIPAL HOUSEHOLD INDUSTRY CLASSIFIED BY DURATION IN HOUSEHOLD INDUSTRY

(BASED ON

Notes:—(1) In column 3, (a) stands for "with cultivation" and
(2) For description of Divisions and Major Groups,

UJJAIN

Household Industry (Division and Major Group only)	Total Rural Urban	Total				1 to 3 Months				4 to 6 Months			
		House-holds	Family workers		Hired workers	House-holds	Family workers		Hired workers	House-holds	Family workers		Hired workers
			M	F			M	F			M	F	
1	2	3	4	5	6	7	8	9	10	11	12	13	14
ALL INDUSTRIES	**T**	**2,450**	**3,694**	**2,635**	**308**	**155**	**222**	**214**	**9**	**378**	**528**	**460**	**39**
	(a)	**1,321**	**2,304**	**1,890**	**206**	**123**	**195**	**193**	**9**	**239**	**388**	**343**	**15**
	(b)	**1,129**	**1,390**	**745**	**102**	**32**	**27**	**21**	..	**139**	**140**	**117**	**24**
	R	**2,045**	**3,141**	**2,336**	**246**	**149**	**220**	**210**	**9**	**359**	**504**	**449**	**37**
	(a)	**1,301**	**2,273**	**1,875**	**202**	**123**	**195**	**193**	**9**	**237**	**386**	**342**	**15**
	(b)	**744**	**868**	**461**	**44**	**26**	**25**	**17**	..	**122**	**118**	**107**	**22**
	U	**405**	**553**	**299**	**62**	**6**	**2**	**4**	..	**19**	**24**	**11**	**2**
	(a)	**20**	**31**	**15**	**4**	..	..	..	..	**2**	**2**	**1**	..
	(b)	**385**	**522**	**284**	**58**	**6**	**2**	**4**	..	**17**	**22**	**10**	**2**
Division 0	**T**	**355**	**717**	**540**	**130**	**2**	**3**	**1**	..	**16**	**22**	**19**	**12**
	(a)	302	659	502	124	2	3	1	..	11	20	15	6
	(b)	53	58	38	6	..	..	..	..	5	2	4	6
	R	346	701	532	127	2	3	1	..	16	22	19	12
	(a)	296	646	498	121	2	3	1	..	11	20	15	6
	(b)	50	55	34	6	..	..	..	..	5	2	4	6
	U	9	16	8	3	..	..	..	..	..	..	..	..
	(a)	6	13	4	3	..	..	..	..	..	..	..	..
	(b)	3	3	4	..	..	..	..	..	..	..	..	..
Major Group 00	**T**	**1**	**2**	**1**	..	..	..	..	..	**1**	**2**	**1**	..
	(a)	1	2	1	..	..	..	..	..	1	2	1	..
	(b)	..	..	..	..	..	..	..	..	..	..	..	..
	R	1	2	1	..	..	..	..	..	1	2	1	..
	(a)	1	2	1	..	..	..	..	..	1	2	1	..
	(b)	..	..	..	..	..	..	..	..	..	..	..	..
	U	..	..	..	..	..	..	..	..	.	..	..	..
	(a)	..	..	..	..	..	..	..	..	..	..	..	..
	(b)	..	..	..	..	..	..	..	..	..	..	..	..
Major Group 01	**T**	**3**	**6**	**4**	..	..	..	..	..	..	..	..	..
	(a)	2	4	4	..	..	..	..	..	..	..	..	..
	(b)	1	2	..	..	..	..	..	..	..	..	..	..
	R	3	6	4	..	..	..	..	.	..	..	..	..
	(a)	2	4	4	..	..	..	..	..	..	..	..	..
	(b)	1	2	..	..	..	..	..	..	..	..	..	..
	U	..	..	..	..	..	..	..	..	..	..	..	..
	(a)	..	..	..	..	..	..	..	..	..	..	..	..
	(b)	..	..	..	..	..	..	..	..	..	..	..	..
Major Group 02	**T**	**1**	**1**	..	**6**	..	..	..	..	**1**	**1**	**6**	..
	(a)	..	..	..	..	..	..	..	..	..	..	..	..
	(b)	1	1	..	6	..	..	..	..	1	1	6	..
	R	1	1	..	6	..	..	..	..	1	1	6	..
	(a)	..	..	..	..	..	..	..	..	..	..	..	..
	(b)	1	1	..	6	..	..	..	..	1	1	6	..
	U	..	..	..	..	..	..	..	..	..	..	..	..
	(a)	..	..	..	..	..	..	..	..	..	..	..	..
	(b)	..	..	..	..	..	..	..	..	..	..	..	..

B—XVI

OF WORK IN A YEAR AND TOTAL NUMBER OF WORKERS ENGAGED IN ALL AREAS

20% SAMPLE)

(b) for "without cultivation".

Appendix I to Explanatory Note may be seen.

DISTRICT

7 to 9 Months				10 Months to 1 year				Months not stated				
House holds	Family Workers M	Family Workers F	Hired workers	House-holds	Family workers M	Family workers F	Hired workers	House-holds	Family workers M	Family workers F	Hired workers	Total Rural Urban
15	16	17	18	19	20	21	22	23	24	25	26	2
235	339	267	18	1,571	2,437	1,572	233	111	168	122	9	T
121	200	169	7	772	1,404	1,090	166	66	117	95	9	(a)
114	139	98	11	799	1,033	482	67	45	51	27	..	(b)
193	281	233	15	1,254	1,990	1,337	176	90	146	107	9	R
120	198	169	7	756	1,378	1,076	162	65	116	95	9	(a)
73	83	64	8	498	612	261	14	25	30	12	..	(b)
42	58	34	3	317	447	235	57	21	22	15	..	U
1	2	..	..	16	26	14	4	1	1	..	..	(a)
41	56	34	3	301	421	221	53	20	21	15	..	(b)
10	25	17	2	313	643	486	114	14	24	17	2	T 0
10	25	17	2	266	588	452	114	13	23	17	2	(a)
..	..	..	..	47	55	34	..	1	1	..	..	(b)
10	25	17	2	304	627	478	111	14	24	17	2	R
10	25	17	2	260	575	448	111	13	23	17	2	(a)
..	..	..	..	44	52	30	..	1	1	..	..	(b)
..	..	..	..	9	16	8	3	..	..	..	..	U
..	..	..	..	6	13	4	3	..	..	..	..	(a)
..	..	..	..	3	3	4	...	..	..	..	..	(b)
..	..	..	..	..	..	..	..	..	..	..	..	T 00
..	..	..	..	..	..	..	..	..	..	..	..	(a)
..	..	..	..	..	..	..	..	..	..	..	..	(b)
..	..	..	..	..	..	..	..	..	..	..	..	R
..	..	..	..	..	..	..	..	..	..	..	..	(a)
..	..	..	..	..	..	..	..	..	..	..	..	(b)
..	..	..	..	..	..	..	..	..	..	..	..	U
..	..	..	..	..	..	..	..	..	..	..	..	(a)
..	..	..	..	..	..	..	..	...	...	...	...	(b)
..	..	..	..	3	6	4	..	..	..	..	..	T 01
..	..	..	..	2	4	4	..	..	..	..	..	(a)
..	..	..	..	1	2	...	..	..	..	..	..	(b)
..	..	..	..	3	6	4	..	..	..	..	..	R
..	..	..	..	2	4	4	..	..	..	..	..	(a)
..	..	..	..	1	2	..	..	..	..	..	..	(b)
..	..	..	..	..	..	..	..	..	..	..	..	U
..	..	..	..	..	..	..	..	..	..	..	...	(a)
..	..	..	..	..	..	..	..	..	..	..	..	(b)
..	..	..	..	..	..	..	..	..	..	..	..	T 02
..	..	..	..	..	..	..	..	..	..	..	..	(a)
..	..	..	..	..	..	..	..	..	..	..	..	(b)
..	..	..	..	..	..	..	..	..	..	..	..	R
..	..	..	..	..	..	..	..	..	..	..	..	(a)
..	..	..	..	..	..	..	..	..	..	..	..	(b)
..	..	..	..	..	..	..	..	..	..	..	..	U
..	..	..	..	..	..	..	..	..	..	..	..	(a)
..	..	..	..	..	..	..	..	..	..	..	..	(b)

TABLE

SAMPLE PRINCIPAL HOUSEHOLD INDUSTRY CLASSIFIED BY DURATION IN HOUSEHOLD INDUSTRY

(BASED ON

Notes:—(1) In column 3, (a) stands for "with cultivation" and
(2) For description of Divisions and Major Groups,

UJJAIN

Household Industry (Division and Major Group only)	Total Rural Urban	Total				1 to 3 Months				4 to 6 Months			
		House-holds	Family workers		Hired workers	House-Holds	Family workers		Hired workers	House-holds	Family workers		Hired workers
			M	F			M	F			M	F	
1	2	3	4	5	6	7	8	9	10	11	12	13	14
Major Group 03	**T**	**1**	**1**	**1**	..	..	..	..	..	..	..	..	..
	(a)	..	..	..	..	..	..	..	..	..	..	..	..
	(b)	1	1	1	..	..	..	..	..	..	..	..	..
	R	..	..	..	..	..	..	..	..	..	..	..	..
	(a)	..	..	..	..	..	..	..	..	..	..	..	..
	(b)	..	..	..	..	..	..	..	..	..	..	..	..
	U	1	1	1	..	..	..	..	..	..	..	..	..
	(a)	..	..	..	..	..	..	..	..	..	..	..	..
	(b)	1	1	1	..	..	..	..	..	..	..	..	..
Major Group 04	**T**	**349**	**707**	**534**	**124**	**2**	**3**	**1**	..	**14**	**19**	**18**	**6**
	(a)	299	653	497	124	2	3	1	..	10	18	14	6
	(b)	50	54	37	..	..	..	..	..	4	1	4	..
	R	341	692	527	121	2	3	1	..	14	19	18	6
	(a)	293	640	493	121	2	3	1	..	10	18	14	6
	(b	48	52	34	..	..	..	..	..	4	1	4	..
	U	8	15	7	3	..	..	..	..	..	..	..	..
	(a)	6	13	4	3	..	..	..	..	..	..	..	..
	(b)	2	2	3	..	..	..	..	..	..	..	..	..
Division 2 & 3	**T**	**2,095**	**2,977**	**2,095**	**178**	**153**	**219**	**213**	**9**	**362**	**506**	**441**	**27**
	(a)	1,019	1,645	1,388	82	121	192	192	9	228	368	328	9
	(b)	1,076	1,332	707	96	32	27	21	..	134	138	113	18
	R	1,699	2,440	1,804	119	147	217	209	9	343	482	430	25
	(a)	1,005	1,627	1,377	81	121	192	192	9	226	366	327	9
	(b)	694	813	427	38	26	25	17	..	117	116	103	16
	U	396	537	291	59	6	2	4	..	19	24	11	2
	(a)	14	18	11	1	..	..	..	..	2	2	1	..
	(b)	382	519	280	58	6	2	4	..	17	22	10	2
Major Group 20	**T**	**133**	**216**	**127**	**73**	**5**	**13**	**7**	**5**	**19**	**25**	**23**	**2**
	(a)	65	122	101	38	4	11	7	5	15	21	21	2
	(b)	68	94	26	35	1	2	..	..	4	4	2	..
	R	97	166	108	42	5	13	7	5	18	24	22	2
	(a)	63	119	98	37	4	11	7	5	15	21	21	2
	(b)	34	47	10	5	1	2	..	..	3	3	1	..
	U	36	50	19	31	..	..	..	..	1	1	1	..
	(a)	2	3	3	1	..	..	..	..	..	..	..	..
	(b)	34	47	16	30	..	..	..	..	1	1	1	..
Major Group 21	**T**	**1**	**1**	**1**	..	..	..	..	..	..	..	..	..
	(a)	..	..	..	..	..	..	..	..	..	..	..	..
	(b)	1	1	1	..	..	..	..	..	..	..	..	..
	R	..	..	..	..	..	..	..	..	..	..	..	..
	(a)	..	..	..	..	..	..	..	..	..	..	..	..
	(b)	..	..	..	..	..	..	..	..	..	..	..	..
	U	1	1	1	..	..	..	..	..	..	..	..	..
	(a)	..	..	..	..	..	..	..	..	..	..	..	..
	(b)	1	1	1	..	..	..	..	..	..	..	..	..

B—XVI

OF WORK IN A YEAR AND TOTAL NUMBER OF WORKERS ENGAGED IN ALL AREAS—*Contd.*

20% SAMPLE)

(b) for "without cultivation".

Appendix I to Explanatory Note may be seen.

DISTRICT

7 to 9 Months				10 Months to 1 year				Months not stated				
House holds	Family workers		Hired workers	House-holds	Family workers		Hired workers	House-holds	Family workers		Hired workers	Total Rural Urban
	M	F			M	F			M	F		
15	16	17	18	19	20	21	22	23	24	25	26	2
..	..	..	..	**1**	**1**	**1**	..	..	..	..	..	**T 03**
..	..	..	..	..	..	..	..	..	..	..	..	(a)
..	..	..	..	1	1	1	..	..	..	..	..	(b)
..	..	..	..	..	..	..	..	..	..	..	..	**R**
..	..	..	..	..	..	..	..	..	..	..	..	(a)
..	..	..	..	..	..	..	..	..	..	..	..	(b)
..	..	..	..	1	1	1	..	..	..	..	..	U
..	..	..	..	..	..	..	..	..	..	..	..	(a)
..	..	..	..	1	1	1	..	..	..	..	..	(b)
10	**25**	**17**	**2**	**309**	**636**	**481**	**114**	**14**	**24**	**17**	**2**	**T 04**
10	25	17	2	264	584	448	114	13	23	17	2	(a)
..	..	..	..	45	52	33	..	1	1	..	..	(b)
10	25	17	2	301	621	474	111	14	24	17	2	R
10	25	17	2	258	571	444	111	13	23	17	2	(a)
..	..	..	..	43	50	30	..	1	1	..	..	(b)
..	..	..	..	8	15	7	3	..	..	..	..	U
..	..	..	..	6	13	4	3	..	..	..	..	(a)
..	..	..	..	2	2	3	..	..	..	..	..	(b)
225	**314**	**250**	**16**	**1,258**	**1,794**	**1,086**	**119**	**97**	**144**	**105**	**7**	**T 2&3**
111	175	152	5	506	816	638	52	53	94	78	7	(a)
114	139	98	11	752	978	448	67	44	50	27	..	(b)
183	256	216	13	950	1,363	859	65	76	122	90	7	R
110	173	152	5	496	803	628	51	52	93	78	7	(a)
73	83	64	8	454	560	231	14	24	29	12	..	(b)
42	58	34	3	308	431	227	54	21	22	15	..	U
1	2	..	..	10	13	10	1	1	1	..	..	(a)
41	56	34	3	298	418	217	53	20	21	15	..	(b)
4	**7**	**3**	..	**95**	**156**	**83**	**63**	**10**	**15**	**11**	**3**	**T 20**
3	5	2	..	35	72	61	28	8	13	10	3	(a)
1	2	1	..	60	84	22	35	2	2	1	..	(b)
4	7	3	..	61	108	66	32	9	14	10	3	R
3	5	2	..	33	69	58	27	8	13	10	3	(a)
1	2	1	..	28	39	8	5	1	1	..	..	(b)
..	..	..	..	34	48	17	31	1	1	1	..	U
..	..	..	..	2	3	3	1	..	..	..	..	(a)
..	..	..	..	32	45	14	30	1	1	1	..	(b)
..	..	..	..	**1**	**1**	**1**	..	..	..	..	..	**T 21**
..	..	..	..	..	..	..	..	..	..	..	..	(a)
..	..	..	..	1	1	1	..	..	..	..	..	(b)
..	..	..	..	..	..	..	..	..	..	..	..	R
..	..	..	..	..	..	..	..	..	..	..	..	(a)
..	..	..	..	..	..	..	..	..	..	..	..	(b)
..	..	..	..	1	1	1	..	..	..	..	..	U
..	..	..	..	..	..	..	..	..	..	..	..	(a)
..	..	..	..	1	1	1	..	..	..	..	..	(b)

TABLE

SAMPLE PRINCIPAL HOUSEHOLD INDUSTRY CLASSIFIED BY DURATION IN HOUSEHOLD INDUSTRY

(BASED ON

Notes:—(1) In column 3, (a) stands for "with cultivation" and
(2) For description of Divisions and Major Groups,

UJJAIN

Household Industry (Division and Major Group only)	Total Rural Urban	Total				1 to 3 Months				4 to 6 Months			
		House-holds	Family workers		Hired workers	House-holds	Family workers		Hired workers	House-holds	Family workers		Hired workers
			M	F			M	F			M	F	
1	2	3	4	5	6	7	8	9	10	11	12	13	14
Major Group 22	T	**9**	**8**	**6**	**4**	..	..	..	..	..	..	..	..
	(a)	..	..	..	..	..	..	..	..	..	..	..	..
	(b)	9	8	6	4	..	..	..	..	..	..	..	..
	R	..	..	..	..	..	..	..	..	..	..	..	..
	(a)	..	..	..	..	..	..	..	..	..	..	..	..
	(b)	..	..	..	..	..	..	..	..	..	..	..	..
	U	9	8	6	4	..	..	..	..	..	..	..	..
	(a)	..	..	..	..	..	..	..	..	..	..	..	..
	(b)	9	8	6	4	..	..	..	..	..	..	..	..
Major Group 23	T	**81**	**129**	**102**	..	**6**	**6**	**7**	..	**12**	**21**	**16**	..
	(a)	16	29	26	..	4	4	5	..	7	15	12	..
	(b)	65	100	76	..	2	2	2	..	5	6	4	..
	R	35	55	47	..	5	6	6	..	10	18	14	..
	(a)	16	29	26	..	4	4	5	..	7	15	12	..
	(b)	19	26	21	..	1	2	1	..	3	3	2	..
	U	46	74	55	..	1	..	1	..	2	3	2	..
	(a)	..	..	..	..	..	..	..	..	..	..	..	..
	(b)	46	74	55	..	1	..	1	..	2	3	2	..
Major Group 24	T	**4**	**5**	**6**	..	..	..	..	..	**2**	**1**	**2**	..
	(a)	1	1	1	..	..	..	..	..	1	1	1	..
	(b)	3	4	5	..	..	..	..	..	1	..	1	..
	R	3	2	3	..	..	..	..	..	2	1	2	..
	(a)	1	1	1	..	..	..	..	..	1	1	1	..
	(b)	2	1	2	..	..	..	..	..	1	..	1	..
	U	1	3	3	..	..	..	..	..	..	..	..	..
	(a)	..	..	..	..	..	..	..	..	..	..	..	..
	(b)	1	3	3	..	..	..	..	..	..	..	..	..
Major Group 25	T	**10**	**17**	**10**	..	**3**	**4**	**3**	..	**1**	**4**	**3**	..
	(a)	3	9	7	..	1	2	2	..	1	4	3	..
	(b)	7	8	3	..	2	2	1	..	..	..	..	..
	R	5	11	8	..	3	4	3	..	1	4	3	..
	(a)	3	9	7	..	1	2	2	..	1	4	3	..
	(b)	2	2	1	..	2	2	1	..	..	..	..	..
	U	5	6	2	..	..	..	..	..	..	..	..	..
	(a)	..	..	..	..	..	..	..	..	..	..	..	..
	(b)	5	6	2	..	..	..	..	..	..	..	..	..
Major Group 27	T	**166**	**222**	**106**	**11**	**4**	**3**	**4**	..	**10**	**12**	**7**	..
	(a)	53	92	61	3	1	1	3	..	4	7	4	..
	(b)	113	130	45	8	3	2	1	..	6	5	3	..
	R	123	179	90	5	2	2	3	..	6	9	5	..
	(a)	52	91	60	3	1	1	3	..	4	7	4	..
	(b)	71	88	30	2	1	1	..	..	2	2	1	..
	U	43	43	16	6	2	1	1	..	4	3	2	..
	(a)	1	1	1	..	..	..	..	..	..	..	..	..
	(b)	42	42	15	6	2	1	1	..	4	3	2	..

B –XVI

OF WORK IN A YEAR AND TOTAL NUMBER OF WORKERS ENGAGED IN ALL AREAS—*Contd.*

20% SAMPLE)

(b) for "without cultivation"

Appendix I to Explanatory Note may be seen.

DISTRICT

7 to 9 Months				10 Months to 1 year				Months not stated				
House holds	Family Workers		Hired workers	House-holds	Family workers		Hired workers	House-holds	Family workers		Hired workers	Total Rural Urban
	M	F			M	F			M	F		
15	16	17	18	19	20	21	22	23	24	25	26	2
1	**1**	**1**	..	**6**	**6**	**4**	**4**	**2**	**1**	**1**	..	**T 22**
..	..	..	..	..	..	..	..	..	..	..	..	(a)
1	1	1	..	6	6	4	4	2	1	1	..	(b)
..	..	..	..	..	..	..	..	..	..	..	..	R
..	..	..	..	..	..	..	..	..	..	..	..	(a)
..	..	..	..	..	..	..	..	..	..	..	..	(b)
1	1	1	..	6	6	4	4	2	1	1	..	U
..	..	..	..	..	..	..	..	..	..	..	..	(a)
1	1	1	..	6	6	4	4	2	1	1	..	(b)
7	**15**	**10**	..	**45**	**74**	**62**	..	**11**	**13**	**7**	..	**T 23**
1	1	2	..	4	9	7	..	..	..	..	..	(a)
6	14	8	..	41	65	55	..	11	13	7	..	(b)
2	2	3	..	14	25	21	..	4	4	3	..	R
1	1	2	..	4	9	7	..	..	..	..	..	(a)
1	1	1	..	10	16	14	..	4	4	3	..	(b)
5	13	7	..	31	49	41	..	7	9	4	..	U
..	..	..	..	..	..	..	..	..	..	..	..	(a)
5	13	7	..	31	49	41	..	7	9	4	..	(b)
..	..	..	..	**2**	**4**	**4**	..	..	..	..	..	**T 24**
..	..	..	..	..	..	..	..	..	..	..	..	(a)
..	..	..	..	2	4	4	..	..	..	..	..	(b)
..	..	..	..	1	1	1	..	..	..	..	..	R
..	..	..	..	..	..	..	..	..	..	..	..	(a)
..	..	..	..	1	1	1	..	..	..	..	..	(b)
..	..	..	..	1	3	3	..	..	..	..	..	U
..	..	..	..	..	..	..	..	..	..	..	..	(a)
..	..	..	..	1	3	3	..	..	..	..	..	(b)
1	**2**	..	..	**4**	**4**	**2**	..	**1**	**3**	**2**	..	**T 25**
..	..	..	..	..	..	..	..	1	3	2	..	(a)
1	2	..	..	4	4	2	..	..	..	..	..	(b)
..	..	..	..	..	..	..	..	1	3	2	..	R
..	..	..	..	..	..	..	..	1	3	2	..	(a)
..	..	..	..	..	..	..	..	..	..	..	..	(b)
1	2	..	..	4	4	2	..	..	..	..	..	U
..	..	..	..	..	..	..	..	..	..	..	..	(a)
1	2	..	..	4	4	2	..	..	..	..	..	(b)
12	**10**	**8**	..	**138**	**193**	**86**	**11**	**2**	**4**	**1**	..	**T 27**
3	3	4	..	44	78	49	3	1	3	1	..	(a)
9	7	4	..	94	115	37	8	1	1	..	..	(b)
7	8	5	..	107	157	76	5	1	3	1	..	R
3	3	4	..	43	77	48	3	1	3	1	..	(a)
4	5	1	..	64	80	28	2	..	..	..	..	(b)
5	2	3	..	31	36	10	6	1	1	..	..	U
..	..	..	..	1	1	1	..	..	..	..	..	(a)
5	2	3	..	30	35	9	6	1	1	..	..	(b)

TABLE

SAMPLE PRINCIPAL HOUSEHOLD INDUSTRY CLASSIFIED BY DURATION IN HOUSEHOLD INDUSTRY

(BASED ON

Notes:—(1) In column 3, (a) stands for "with cultivation" and
(2) For description of Divisions and Major Groups,

UJJAIN

Household Industry (Division and Major Group only)	Total Rural Urban	Total				1 to 3 Months				4 to 6 Months			
		House-holds	Family workers		Hired workers	House-holds	Family workers		Hired workers	House-holds	Family workers		Hired workers
			M	F			M	F			M	F	
1	2	3	4	5	6	7	8	9	10	11	12	13	14
Major Group 28	T	**737**	**1,011**	**833**	**29**	**69**	**93**	**101**	**3**	**178**	**236**	**230**	**9**
	(a)	415	665	573	23	55	84	89	3	110	176	161	4
	(b)	322	346	260	6	14	9	12	..	68	60	69	5
	R	659	910	757	28	66	92	99	3	174	230	228	8
	(a)	406	653	567	23	55	84	89	3	109	175	161	4
	(b)	253	257	190	5	11	8	10	..	65	55	67	4
	U	78	101	76	1	3	1	2	..	4	6	2	1
	(a)	9	12	6	..	..	..	..	..	1	1	..	..
	(b)	69	89	70	1	3	1	2	..	3	5	2	1
Major Group 29	T	**1**	**1**	..	..	..	..	..	..	..	..	..	..
	(a)	..	..	..	..	..	..	..	..	..	..	..	..
	(b)	1	1	..	..	..	..	..	..	..	..	..	..
	R	..	..	..	..	..	..	..	..	..	..	..	..
	(a)	..	..	..	..	..	..	..	..	..	..	..	..
	(b)	..	..	..	..	..	..	..	..	..	..	..	..
	U	1	1	..	..	..	..	..	..	..	..	..	..
	(a)	..	..	..	..	..	..	..	..	..	..	..	..
	(b)	1	1	..	..	..	..	..	..	..	..	..	..
Major Group 30	T	**1**	**1**	**1**	..	..	..	..	..	..	..	..	..
	(a)	..	..	..	..	..	..	..	..	..	..	..	..
	(b)	1	1	1	..	..	..	..	..	..	..	..	..
	R	..	..	..	..	..	..	..	..	..	..	..	..
	(a)	..	..	..	..	..	..	..	..	..	..	..	..
	(b)	..	..	..	..	..	..	..	..	..	..	..	..
	U	1	1	1	..	..	..	..	..	..	..	..	..
	(a)	..	..	..	..	..	..	..	..	..	..	..	..
	(b)	1	1	1	..	..	..	..	..	..	..	..	..
Major Group 31	T	**507**	**697**	**472**	**13**	**40**	**55**	**48**	**1**	**57**	**76**	**65**	..
	(a)	267	391	337	5	32	48	46	1	41	59	56	..
	(b)	240	306	135	8	8	7	2	..	16	17	9	..
	R	445	602	424	6	40	55	48	1	57	76	65	..
	(a)	267	391	337	5	32	48	46	1	41	59	56	..
	(b)	178	211	87	1	8	7	2	..	16	17	9	..
	U	62	95	48	7	..	..	..	..	..	..	..	..
	(a)	..	..	..	..	..	..	..	..	..	..	..	..
	(b)	62	95	48	7	..	..	..	..	..	..	..	..
Major Group 33	T	4	4	2	..	..	..	..	..	..	..	..	..
	(a)	..	..	..	..	..	..	..	..	..	..	..	..
	(b)	4	4	2	..	..	..	..	..	..	..	..	..
	R	..	..	..	..	..	..	..	..	..	..	..	..
	(a)	..	..	..	..	..	..	..	..	..	..	..	..
	(b)	..	..	..	..	..	..	..	..	..	..	..	..
	U	4	4	2	..	..	..	..	..	..	..	..	..
	(a)	..	..	..	..	..	..	..	..	..	..	..	..
	(b)	4	4	2	..	..	..	..	..	..	..	..	..

B—XVI

OF WORK IN A YEAR AND TOTAL NUMBER OF WORKERS ENGAGED IN ALL AREAS—*Contd.*

20% SAMPLE)

(b) for "without cultivation".

Appendix I to Explanatory Note may be seen.

DISTRICT

7 to 9 Months				10 Months to 1 year				Months not stated				
House holds	Family Workers M	Family Workers F	Hired workers	House-holds	Family workers M	Family workers F	Hired workers	House-holds	Family workers M	Family workers F	Hired workers	Total Rural Urban
15	16	17	18	19	20	21	22	23	24	25	26	2
86	**107**	**104**	**1**	**377**	**535**	**366**	**14**	**27**	**40**	**32**	**2**	**T 28**
51	77	70	1	179	297	227	13	20	31	26	2	(a)
35	30	34	..	198	238	139	1	7	9	6	..	(b)
79	102	96	1	315	447	303	14	25	39	31	2	R
50	75	70	1	173	289	221	13	19	30	26	2	(a)
29	27	26	..	142	158	82	1	6	9	5	..	(b)
7	5	8	..	62	88	63	..	2	1	1	..	U
1	2	..	..	6	8	6	..	1	1	..	..	(a)
6	3	8	..	56	80	57	..	1	..	1	..	(b)
..	..	..	..	1	1	..	..	..	..	..	..	**T 29**
..	..	..	..	..	..	..	..	..	..	..	..	(a)
..	..	..	..	1	1	..	..	..	..	..	..	(b)
..	..	..	..	..	..	..	..	..	..	..	..	R
..	..	..	..	..	..	..	..	..	..	..	..	(a)
..	..	..	..	..	..	..	..	..	..	..	..	(b)
..	..	..	..	1	1	..	..	..	..	..	..	U
..	..	..	..	..	..	..	..	..	..	..	..	(a)
..	..	..	..	1	1	..	..	..	..	..	..	(b)
..	..	..	..	..	..	..	..	**1**	**1**	**1**	..	**T 30**
..	..	..	..	..	..	..	..	..	..	..	..	(a)
..	..	..	..	..	..	..	..	1	1	1	..	(b)
..	..	..	..	..	..	..	..	..	..	..	..	R
..	..	..	..	..	..	..	..	..	..	..	..	(a)
..	..	..	..	..	..	..	..	..	..	..	..	(b)
..	..	..	..	..	..	..	..	..	..	..	..	U
..	..	..	..	..	..	..	..	1	1	1	..	(a)
..	..	..	..	..	..	..	..	1	1	1	..	(b)
25	**33**	**21**	..	**361**	**496**	**312**	**10**	**24**	**37**	**26**	**2**	**T 31**
16	24	19	..	164	236	196	2	14	24	20	2	(a)
9	9	2	..	197	260	116	8	10	13	6	..	(b)
23	31	20	..	305	408	269	3	20	32	22	2	R
16	24	19	..	164	236	196	2	14	24	20	2	(a)
7	7	1	..	141	172	73	1	6	8	2	..	(b)
2	2	1	..	56	88	43	7	4	5	4	..	U
..	..	..	..	..	..	..	..	..	..	..	..	(a)
2	2	1	..	56	88	43	7	4	5	4	..	(b)
..	..	..	..	**3**	**3**	**1**	..	**1**	**1**	**1**	..	**T 33**
..	..	..	..	..	..	..	..	..	..	..	..	(a)
..	..	..	..	3	3	1	..	1	1	1	..	(b)
..	..	..	..	..	..	..	..	..	..	..	..	R
..	..	..	..	..	..	..	..	..	..	..	..	(a)
..	..	..	..	..	..	..	..	..	..	..	..	(b)
..	..	..	..	3	3	1	..	1	1	1	..	U
..	..	..	..	..	..	..	..	..	..	..	..	(a)
..	..	..	..	3	3	1	..	1	1	1	..	(b)

TABLE

SAMPLE PRINCIPAL HOUSEHOLD INDUSTRY CLASSIFIED BY DURATION IN HOUSEHOLD INDUSTRY

(BASED ON

Notes:—(1) In column 3, (a) stands for "with cultivation" and
(2) For description of Divisions and Major Groups,

UJJAIN

Household Industry (Division and Major Group only)	Total Rural Urban	Total				1 to 3 Months				4 to 6 Months			
		House-holds	Family workers		Hired workers	House-holds	Family workers		Hired workers	House-holds	Family workers		Hired workers
			M	F			M	F			M	F	
1	2	3	4	5	6	7	8	9	10	11	12	13	14
Major Group 34-35	**T**	**233**	**373**	**305**	**32**	**22**	**37**	**37**	..	**63**	**98**	**77**	**13**
	(a)	132	233	201	4	20	34	34	..	37	63	52	..
	(b)	101	140	104	28	2	3	3	..	26	35	25	13
	R	201	327	275	29	22	37	37	..	59	93	73	12
	(a)	130	231	200	4	20	34	34	..	36	62	51	..
	(b)	71	96	75	25	2	3	3	..	23	31	22	12
	U	32	46	30	3	..	..	..	..	4	5	4	1
	(a)	2	2	1	..	..	..	..	..	1	1	1	..
	(b)	30	44	29	3	..	..	..	..	3	4	3	1
Major Group 36	**T**	117	170	75	15	2	3	2	..	13	23	16	3
	(a)	54	83	70	9	2	3	2	..	10	19	16	3
	(b)	63	87	5	6	..	..	..	..	3	4	..	..
	R	89	125	71	9	2	3	2	..	12	21	16	3
	(a)	54	83	70	9	2	3	2	..	10	19	16	3
	(b)	35	42	1	..	..	..	..	..	2	2	..	..
	U	28	45	4	6	..	..	..	..	1	2	..	..
	(a)	..	..	..	..	..	..	..	..	..	..	..	..
	(b)	28	45	4	6	..	..	..	..	1	2	..	..
Major Group 37	**T**	**1**	**1**	..	..	..	..	..	..	..	..	..	..
	(a)	1	1	..	..	..	..	..	..	..	..	..	..
	(b)	..	..	..	..	..	..	..	..	..	..	..	..
	R	1	1	..	..	..	..	..	..	..	..	..	..
	(a)	1	1	..	..	..	..	..	..	..	..	..	..
	(b)	..	..	..	..	..	..	..	..	..	..	..	..
	U	..	..	..	..	..	..	..	..	..	..	..	..
	(a)	..	..	..	..	..	..	..	..	..	..	..	..
	(b)	..	..	..	..	..	..	..	..	..	..	..	..
Major Group 38	**T**	**1**	**1**	..	..	..	..	..	..	..	..	..	..
	(a)	..	..	..	..	..	..	..	..	..	..	..	..
	(b)	1	1	..	..	..	..	..	..	..	..	..	..
	R	1	1	..	..	..	..	..	..	..	..	..	..
	(a)	..	..	..	..	..	..	..	..	..	..	..	..
	(b)	1	1	..	..	..	..	..	..	..	..	..	..
	U	..	..	..	..	..	..	..	..	..	..	..	..
	(a)	..	..	..	..	..	..	..	..	..	..	..	..
	(b)	..	..	..	..	..	..	..	..	..	..	..	..
Major Group 39	**T**	**89**	**120**	**49**	**1**	**2**	**5**	**4**	..	**7**	**10**	**2**	..
	(a)	12	19	11	..	2	5	4	..	2	3	2	..
	(b)	77	101	38	1	..	..	..	..	5	7	..	..
	R	40	61	21	..	2	5	4	..	4	6	2	..
	(a)	12	19	11	..	2	5	4	..	2	3	2	..
	(b)	28	42	10	..	..	..	..	..	2	3	..	..
	U	49	59	28	1	..	..	..	..	3	4	..	..
	(a)	..	..	..	..	..	..	..	..	..	..	..	..
	(b)	49	59	28	1	..	..	..	..	3	4	..	..

B—XVI

OF WORK IN A YEAR AND TOTAL NUMBER OF WORKERS ENGAGED IN ALL AREAS—*Concld.*

20% SAMPLE)

(b) for "without cultivation".

Appendix I to Explanatory Note may be seen.

DISTRICT

7 to 9 Months				10 Months to 1 year				Months not stated				
House holds	Family Workers		Hired workers	House-holds	Family workers		Hired workers	House-holds	Family workers		Hired workers	Total Rural Urban
	M	F			M	F			M	F		
15	16	17	18	19	20	21	22	23	24	25	26	2
74	**118**	**96**	**12**	**62**	**97**	**74**	**7**	**12**	**23**	**21**	..	**T 34-35**
32	59	51	2	34	57	45	2	9	20	19	..	(a)
42	59	45	10	28	40	29	5	3	3	2	..	(b)
61	97	85	10	47	77	59	7	12	23	21	..	R
32	59	51	2	33	56	45	2	9	20	19	..	(a)
29	38	34	8	14	21	14	5	3	3	2	..	(b)
13	21	11	2	15	20	15	..	..	..	..	..	U
..	..	..	..	1	1	..	..	..	..	..	..	(a)
13	21	11	2	14	19	15	..	..	..	..	..	(b)
11	**15**	**3**	**3**	**88**	**126**	**54**	**9**	**3**	**3**	..	..	**T 36**
4	5	3	2	38	56	49	4	..	..	..	..	(a)
7	10	..	1	50	70	5	5	3	3	..	..	(b)
6	8	3	2	66	90	50	4	3	3	..	..	R
4	5	3	2	38	56	49	4	..	..	..	..	(a)
2	3	..	..	28	34	1	..	3	3	..	..	(b)
5	7	..	1	22	36	4	5	..	..	..	..	U
..	..	..	..	..	..	..	..	..	..	..	..	(a)
5	7	..	1	22	36	4	5	..	..	..	..	(b)
..	..	..	..	**1**	**1**	..	..	..	..	..	..	**T 37**
..	..	..	..	1	1	..	..	..	..	..	..	(a)
..	..	..	..	..	..	..	..	..	..	..	..	(b)
..	..	..	..	1	1	..	..	..	..	..	..	R
..	..	..	..	1	1	..	..	..	..	..	..	(a)
..	..	..	..	..	..	..	..	..	..	..	..	(b)
..	..	..	..	..	..	..	..	..	..	..	..	U
..	..	..	..	..	..	..	..	..	..	..	..	(a)
..	..	..	..	..	..	..	..	..	..	..	..	(b)
..	..	..	..	**1**	**1**	..	..	..	..	..	..	**T 38**
..	..	..	..	..	..	..	..	..	..	..	..	(a)
..	..	..	..	1	1	..	..	..	..	..	..	(b)
..	..	..	..	1	1	..	..	..	..	..	..	R
..	..	..	..	..	..	..	..	..	..	..	..	(a)
..	..	..	..	1	1	..	..	..	..	..	..	(b)
..	..	..	..	..	..	..	..	..	..	..	..	U
..	..	..	..	..	..	..	..	..	..	..	..	(a)
..	..	..	..	..	..	..	..	..	..	..	..	(b)
4	**6**	**4**	..	**73**	**96**	**37**	**1**	**3**	**3**	**2**	..	**T 39**
1	1	1	..	7	10	4	..	..	..	..	..	(a)
3	5	3	..	66	86	33	1	3	3	2	..	(b)
1	1	1	..	32	48	14	..	1	1	..	..	R
1	1	1	..	7	10	4	..	..	..	..	..	(a)
..	..	..	..	25	38	10	..	1	1	..	..	(b)
3	5	3	..	41	48	23	1	2	2	2	..	U
..	..	..	..	..	..	..	..	..	..	..	..	(a)
3	5	3	..	41	48	23	1	2	2	2	..	(b)

TABLE

SAMPLE HOUSEHOLDS CLASSIFIED BY SIZE AND PARTICIPATION

(BASED ON

UJJAIN

Particulars Total Rural Urban	Total No. of house-holds	Total household population			Total No. of Sample house-holds	Total Sample household population			Size of sample households		
									Single member households		
		P	M	F		P	M	F	H. H.	M	F
1	2	3	4	5	6	7	8	9	10	11	12
TOTAL	**133,443**	**661,720**	**344,515**	**317,205**	**26,454**	**129,698**	**67,595**	**62,103**	**2,610**	**1,842**	**768**
I ALL RURAL AREAS	**88,049**	**447,018**	**229,589**	**217,429**	**17,553**	**87,293**	**44,927**	**42,366**	**1,436**	**907**	**529**
1 Households engaged neither in cultivation nor in household industry.		..	..	..	4,255	15,378	7,973	7,405	884	527	357
2 Households engaged in household industry only.		..	..	..	744	3,521	1,812	1,709	53	37	16
3 **Households engaged in cultivation.**		..	..	..	**12,554**	**68,394**	**35,142**	**33,252**	**499**	**343**	**156**
Size of holding Group											
(i) Less than 1 acre		..	..	..	211	952	466	486	16	10	6
(ii) 1·0—2·4 acres		..	..	..	852	3,895	1,936	1,959	58	39	19
(iii) 2·5—4·9 acres		..	..	..	1,420	6,600	3,391	3,209	87	53	34
(iv) 5·0—7·4 acres		..	..	..	1,597	7,535	3,900	3,635	97	64	33
(v) 7·5—9·9 acres		..	..	..	1,165	5,816	3,048	2,768	50	39	11
(vi) 10·0—12·4 acres		..	..	..	1,475	7,687	3,970	3,717	54	37	17
(vii) 12·5—14·9 acres		..	..	..	940	5,025	2,575	2,450	25	18	7
(viii) 15·0—29·9 acres		..	..	..	3,423	20,206	10,413	9,793	80	60	20
(ix) 30·0—49·9 acres		..	..	..	1,025	7,141	3,637	3,504	20	14	6
(x) 50 +		..	..	..	434	3,492	1,785	1,707	10	8	2
(xi) Unspecified		..	..	..	12	45	21	24	2	1	1
II ALL URBAN AREAS	**45,394**	**214,702**	**114,926**	**99,776**	**8,901**	**42,405**	**22,668**	**19,737**	**1,174**	**935**	**239**

B–XVII

IN HOUSEHOLD CULTIVATION OR INDUSTRY

20% SAMPLE)

DISTRICT

Size of Sample households												
2—3 Members			4—6 Members			7—9 Members			10 Members and over			
House-holds	M	F	House-holds	M	F	House-holds	M	F	House-holds	M	F	
13	14	15	16	17	18	19	20	21	22	23	24	1
6,210	**8,410**	**7,361**	**11,275**	**28,612**	**26,945**	**4,795**	**18,999**	**17,840**	**1,564**	**9,732**	**9,189**	**TOTAL**
3,939	**5,264**	**4,842**	**7,921**	**19,974**	**19,110**	**3,289**	**13,003**	**12,235**	**968**	**5,779**	**5,650**	**I**
1,319	1,677	1,618	1,630	4,016	3,807	369	1,450	1,337	53	303	286	1
175	239	211	381	964	916	109	423	414	26	149	152	2
2,445	**3,348**	**3,013**	**5,910**	**14,994**	**14,387**	**2,811**	**11,130**	**10,484**	**889**	**5,327**	**5,212**	**3**
63	74	84	97	230	261	31	129	116	4	23	19	(i)
224	296	289	420	991	1,055	132	508	494	18	102	102	(ii)
343	463	436	753	1,867	1,799	193	753	713	44	255	227	(iii)
396	548	468	787	1,969	1,891	270	1,054	987	47	265	256	(iv)
254	354	309	591	1,515	1,414	241	960	876	29	180	158	(v)
307	422	373	726	1,840	1,746	309	1,215	1,148	79	456	433	(vi)
180	245	218	477	1,225	1,161	205	803	758	53	284	306	(vii)
539	771	657	1,548	4,027	3,771	944	3,725	3,563	312	1,830	1,782	(viii)
102	127	132	383	1,004	958	343	1,387	1,304	177	1,105	1,104	(ix)
33	44	41	124	318	322	141	588	517	126	827	825	(x)
4	4	6	4	8	9	2	8	8	..	..	..	(xi)
2,271	**3,146**	**2,519**	**3,354**	**8,638**	**7,835**	**1.506**	**5,996**	**5,605**	**596**	**3,953**	**3,539**	**II**

C—SOCIAL AND CULTURAL TABLES
AND
D—MIGRATION TABLE

TABLE C—I

FAMILY COMPOSITION OF SAMPLE HOUSEHOLDS

(BASED ON 20% SAMPLE)

UJJAIN DISTRICT

Particulars	Total No. of sample house holds	Total Sample Household population			Composition of Households										
					Heads of Households		Spouses of Heads of Households		Married relations			Never married, widowed and divorced or separated relations		Unrelated persons	
									Sons	Other Males	Other Females				
		P	M	F	M	F	M	F				M	F	M	F
1	2	3	4	5	6	7	8	9	10	11	12	13	14	15	16
TOTAL	**26,454**	**129,698**	**67,595**	**62,103**	**24,521**	**1,933**	**30**	**19,377**	**6,968**	**3,087**	**11,214**	**32,522**	**29,512**	**467**	**67**
RURAL	**17,553**	**87,293**	**44,927**	**42,366**	**16,208**	**1,345**	**24**	**13,024**	**5,409**	**2,110**	**8,323**	**21,020**	**19,638**	**156**	**36**
(i) Households engaged neither in cultivation nor in Household Industry	4,255	15,378	7,973	7,405	3,552	703	10	2,492	483	237	979	3,657	3,226	34	5
(ii) Households engaged in Household Industry	744	3,521	1,812	1,709	700	44	..	577	160	70	286	874	800	8	2
(iii) **Households engaged in cultivation**	**12,554**	**68,394**	**35,142**	**33,252**	**11,956**	**598**	**14**	**9,955**	**4,766**	**1,803**	**7,058**	**16,489**	**15,612**	**114**	**29**
Size of holding															
Less than 1 acre	211	952	466	486	190	21	1	161	52	13	72	209	231	1	1
1·0 to 2·4 acres	852	3,895	1,936	1,959	788	64	1	638	173	62	303	910	953	2	1
2·5 to 4·9 acres	1,420	6,600	3,391	3,209	1,330	90	1	1,113	343	132	522	1,584	1,483	1	1
5·0 to 7·4 acres	1,597	7,535	3,900	3,635	1,519	78	1	1,241	449	122	638	1,804	1,678	5	..
7·5 to 9·9 acres	1,165	5,816	3,048	2,768	1,113	52	1	916	376	98	516	1,446	1,282	14	2
10·0 to 12·4 acres	1,475	7,687	3,970	3,717	1,408	67	3	1,167	513	176	748	1,864	1,732	6	3
12·5 to 14·9 acres	940	5,025	2,575	2,450	893	47	3	746	317	114	476	1,239	1,178	9	3
15·0 to 29·9 acres	3,423	20,206	10,413	9,793	3,299	124	2	2,720	1,571	674	2,339	4,840	4,602	27	8
30·0 to 49·9 acres	1,025	7,141	3,637	3,504	988	37	1	856	639	266	945	1,719	1,662	24	4
50+	434	3,492	1,785	1,707	418	16	..	389	330	146	497	866	799	25	6
Unspecified	12	45	21	24	10	2	..	8	3	..	2	8	12	..	..
URBAN	**8,901**	**42,405**	**22,668**	**19,737**	**8,313**	**588**	**6**	**6,353**	**1,559**	**977**	**2,891**	**11,502**	**9,874**	**311**	**31**

TABLE—C-II

AGE AND MARITAL STATUS

Age-group	Total Rural Urban	Total Population			Marital Status									
					Never Married		Married		Widowed		Divorced or Separated		Unspecified Status	
		Persons	Males	Females	Males	Females	Males	Females	Males	Females	Males	Females	Males	Females
1	2	3	4	5	6	7	8	9	10	11	12	13	14	15
						UJJAIN DISTRICT								
All Ages	**Total**	**661,720**	**344,515**	**317,205**	**169,289**	**120,682**	**160,071**	**157,293**	**14,527**	**38,731**	**628**	**499**	..	..
	Rural	**447,018**	**229,589**	**217,429**	**108,603**	**78,203**	**110.960**	**110,110**	**9,595**	**28,777**	**431**	**339**	..	..
	Urban	**214,702**	**114,926**	**99,776**	**60,686**	**42,479**	**49,111**	**47,183**	**4,932**	**9,954**	**197**	**160**	..	..
0- 9 ..	T	200,425	102,370	98,055	102,370	98,055	..	..	..	..	..	..	..	..
	R	137,362	69,991	67,371	69,991	67,371	..	..	..	..	..	..	..	..
	U	63,063	32,379	30,684	32,379	30,684	..	..	..	..	..	..	..	..
10-14 ..	T	70,467	38,209	32,258	33,229	18,608	4,904	13,555	54	72	22	23	..	..
	R	46,936	25,391	21,545	20,800	9,749	4,535	11,719	49	67	7	10	..	..
	U	23,531	12,818	10,713	12,429	8,859	369	1,836	5	5	15	13	..	..
15-19 ..	T	57,131	29,646	27,485	18,054	3,000	11,453	24,242	118	216	21	27	..	..
	R	38,657	19,742	18,915	10,037	875	9,589	17,836	106	183	10	21	..	..
	U	18,474	9,904	8,570	8,017	2,125	1,864	6,406	12	33	11	6	..	..
20-24 ..	T	60,412	30,128	30,284	8,068	567	21,620	29,141	371	510	69	66	..	..
	R	40,060	19,633	20,427	3,638	85	15,685	19,905	260	402	50	35	..	..
	U	20,352	10,495	9,857	4,430	482	5,935	9,236	111	108	19	31	..	..
25-29 ..	T	55,215	28,365	26,850	2,836	156	24,790	25,736	640	879	99	79	..	..
	R	36,995	18,791	18,204	1,369	32	16,902	17,417	444	703	76	52	..	..
	U	18,220	9,574	8,646	1,467	124	7,888	8,319	196	176	23	27	..	..
30-34 ..	T	46,847	24,847	22,000	1,340	54	22,524	20,214	889	1,649	94	83	..	..
	R	31,232	16,271	14,961	723	22	14,896	13,576	590	1,304	62	59	..	..
	U	15,615	8,576	7,039	617	32	7,628	6,638	299	345	32	24	..	..
35-39 ..	T	37,063	20,114	16,949	802	36	18,199	14,643	1,034	2,216	79	54	..	..
	R	25,054	13,424	11,630	512	15	12,174	9,795	687	1,783	51	37	..	..
	U	12,009	6 690	5,319	290	21	6,025	4,848	347	433	28	17	..	..
40-44 ..	T	35,613	18,599	17,014	710	37	16,321	12,472	1,473	4 443	95	62	..	..
	R	23,902	12,041	11,861	421	13	10,625	8,353	922	3,452	73	43	..	..
	U	11,711	6,558	5,153	289	24	5,696	4,119	551	991	22	19	..	..
45-49 ..	T	24,504	13,518	10,986	442	13	11,581	6,961	1,461	3,986	34	26	..	..
	R	16,556	8,736	7,820	267	6	7,465	4,714	975	3.080	29	20	..	..
	U	7,948	4,782	3,166	175	7	4,116	2,247	486	906	5	6	..	..
50-54 ..	T	26,257	14,069	12,188	462	22	11,454	5,494	2,099	6,634	54	38	..	..
	R	17,543	9,039	8,504	274	8	7,395	3,625	1,334	4,845	36	26	..	..
	U	8,714	5,030	3,684	188	14	4,059	1,869	765	1,789	18	12	..	..
55-59 ..	T	11,679	6,828	4,851	225	7	5310	1,967	1,275	2,867	18	10	..	..
	R	7,945	4,549	3,396	142	2	3,543	1,324	851	2,064	13	6	..	..
	U	3,734	2,279	1,455	83	5	1,767	643	424	803	5	4	..	..

TABLE—C-II

AGE AND MARITAL STATUS—*Contd.*

Age-group	Total Rural Urban	Total Population			Marital Status									
					Never Married		Married		Widowed		Divorced or Separated		Unspecified Status	
		Persons	Males	Females	Males	Females	Males	Females	Males	Females	Males	Females	Males	Females
1	2	3	4	5	6	7	8	9	10	11	12	13	14	15
					UJJAIN DISTRICT—*Concld.*									
60-64 ..	T	16,805	8,625	8,180	294	13	6,332	1,741	1,980	6,417	19	9	..	..
	R	11,427	5,769	5,658	165	5	4,333	1,123	1,261	4,522	10	8	..	..
	U	5,378	2,856	2,522	129	8	1,999	618	719	1,895	9	1	..	..
65-69 ..	T	5,845	3,005	2,840	80	8	2,089	488	827	2,341	9	3	..	..
	R	4,031	2,028	2,003	56	4	1,415	316	550	1,680	7	3	..	..
	U	1,814	977	837	24	4	674	172	277	661	2	..	..	..
70 & above	T	13,096	5,995	7,101	204	16	3,474	601	2,304	6,465	13	19	..	..
	R	9,192	4,102	5,090	131	10	2,399	397	1,565	4,664	7	19	..	..
	U	3,904	1,893	2,011	73	6	1,075	204	739	1,801	6	..	..	..
Age not stated	T	361	197	164	173	90	20	38	2	36	2	..	..	..
	R	126	82	44	77	6	4	10	1	28	..	..	..	..
	U	235	115	120	96	84	16	28	1	8	2	..	..	..
					Ujjain City									
All Ages ..	**Urban**	**144,154**	**76,598**	**67,156**	**41,009**	**28,840**	**32,304**	**31,572**	**3,552**	**6,653**	**133**	**91**	..	..
0- 9 ..	..	42,041	21,608	20,433	21,608	20,433	..	..	..	..	..	..	..	..
10-14 ..	..	15,791	8,598	7,193	8,407	6,102	175	1,075	2	3	14	13	..	..
15-19 ..	..	12,361	6,495	5,866	5,430	1,635	1,050	4,205	6	21	9	5	..	..
20-24 ..	..	13,325	6,714	6,611	3,133	409	3,508	6,123	64	61	9	18	..	..
25-29 ..	..	12,197	6,232	5,965	999	98	5,086	5,728	130	123	17	16	..	..
30-34 ..	..	10,548	5,739	4,809	439	21	5,066	4,556	221	222	13	10	..	..
35-39 ..	..	8,201	4,609	3,592	218	12	4,126	3,290	242	285	23	5	..	..
40-44 ..	..	8,029	4,517	3,512	223	20	3,877	2,790	402	689	15	13	..	..
45-49 ..	..	5,438	3,378	2,060	135	6	2,875	1,476	365	576	3	2	..	..
50-54 ..	..	5,985	3,505	2,480	134	13	2,790	1,263	568	1,197	13	7	..	..
55-59 ..	..	2,609	1,599	1,010	59	2	1,206	424	329	583	5	1	..	..
60-64 ..	..	3,653	1,969	1,684	82	4	1,360	404	521	1,275	6	1	..	..
65-69 ..	..	1,213	690	523	11	4	484	97	194	422	1	..	..	..
70 & above		2,553	1,242	1,311	41	6	690	115	507	1,190	4	..	..	..
Age not stated		210	103	107	90	75	11	26	1	6	1	..	..	..
					1 Khacharod Tahsil (Rural)									
All Ages ..	**Rural**	**95,369**	**49,050**	**46,319**	**22,647**	**16,952**	**24,191**	**23,404**	**2,113**	**5,866**	**99**	**97**	..	..
0- 9 ..	..	29,814	15,181	14,633	15,181	14,633	..	..	..	..	..	..	..	..
10-14 ..	..	10,016	5,444	4,572	4,062	1,957	1,361	2,589	19	21	2	5	..	..
15-19 ..	..	8,816	4,376	4,440	1,931	300	2,410	4,088	34	48	1	4	..	..
20-24 ..	..	8,912	4,478	4,434	685	23	3,703	4,318	72	86	18	7	..	..
25-29 ..	..	7,889	4,141	3,748	276	8	3,742	3,580	103	146	20	14	..	..
30-34 ..	..	6,474	3,396	3,078	136	8	3,109	2,775	138	275	13	20	..	..
35-39 ..	..	5,235	2,743	2,492	83	4	2,501	2,059	148	419	11	10	..	..
40-44 ..	..	4,795	2,470	2,325	84	5	2,149	1,625	224	683	13	12	..	..
45-49 ..	..	3,534	1,887	1,647	57	1	1,582	989	246	651	2	6	..	..
50-54 ..	..	3,550	1,881	1,669	57	5	1,502	717	311	940	11	7	..	..

TABLE—C-II

AGE AND MARITAL STATUS—*Contd.*

Age-group	Total Rural Urban	Total Population			Marital Status									
					Never Married		Married		Widowed		Divorced or Seperated		Unspecified Status	
		Persons	Males	Females	Males	Females	Males	Females	Males	Females	Males	Females	Males	Females
1	2	3	4	5	6	7	8	9	10	11	12	13	14	15
1 Khacharod Tahsil (Rural)—*Concld.*														
55-59		1,708	917	791	32	1	702	317	177	470	6	3	..	..
60-64		2,110	1,018	1,092	25	..	772	205	219	885	2	2	..	..
65-69		806	384	422	5	2	265	71	114	347	..	2	..	..
70 & above		1,704	734	970	33	4	393	68	308	893	..	5	..	..
Age not stated		6	..	6	..	1	..	3	..	2	..	..	..	..
2 Mahidpur Tahsil (Rural)														
All Ages	**Rural**	**77,071**	**39,589**	**37,482**	**18,429**	**12,832**	**19,376**	**19,217**	**1,755**	**5,395**	**29**	**38**	..	..
0- 9		22,402	11,343	11,059	11,343	11,059	..	..	..	..	..	..	..	..
10-14		7,886	4,220	3,666	3,511	1,618	696	2,036	12	12	1	..	..	..
15-19		7,051	3,598	3,453	1,877	115	1,701	3,300	20	37	..	1	..	..
20-24		7,408	3,706	3,702	782	16	2,874	3,583	46	99	4	4	..	..
25-29		6,230	3,170	3,060	287	7	2,811	2,878	70	169	2	6	..	..
30-34		5,569	2,939	2,630	184	3	2,627	2,343	125	275	3	9	..	..
35-39		4,312	2,357	1,955	129	3	2,094	1,613	132	337	2	2	..	..
40-44		4,246	2,074	2,172	92	1	1,811	1,481	167	685	4	5	..	..
45-49		2,997	1,602	1,395	66	..	1,351	801	178	592	7	2	..	..
50-54		3,149	1,575	1,574	58	1	1,293	664	220	907	4	2	..	..
55-59		1,299	793	506	32	..	611	187	150	318	..	1	..	..
60-64		2,073	1,054	1,019	36	3	799	209	218	805	1	2	..	..
65-69		693	371	322	10	1	255	48	105	273	1	..	..	..
70 & above		1,756	787	969	22	5	453	74	312	886	..	4	..	..
Age not stated		..	..	..	..	..	..	..	..	..	..	..	..	..
3 Tarana Tahsil (Rural)														
All Ages	**Rural**	**84,696**	**43,551**	**41,145**	**20,321**	**14,369**	**21,260**	**21,182**	**1,871**	**5,534**	**99**	**60**	..	..
0- 9		25,572	13,150	12,422	13,150	12,422	..	..	..	..	..	..	..	..
10-14		8,570	4,665	3,905	3,806	1,720	850	2,181	9	3	..	1	..	..
15-19		6,987	3,604	3,383	1,838	189	1,743	3,144	20	44	3	6	..	..
20-24		7,543	3,682	3,861	680	18	2,950	3,775	42	61	10	7	..	..
25-29		7,132	3,548	3,584	261	5	3,183	3,451	86	114	18	14	..	..
30-34		5,957	3,116	2,841	141	5	2,852	2,598	113	231	10	7	..	..
35-39		4,760	2,585	2,175	135	2	2,281	1,874	157	288	12	11	..	..
40-44		4,710	2,405	2,305	93	3	2,114	1,650	162	651	36	1	..	..
45-49		3,085	1,554	1,531	49	4	1,331	989	169	537	5	1	..	..
50-54		3,441	1,743	1,698	65	..	1,437	749	239	947	2	2	..	..
55-59		1,474	793	681	18	..	626	307	148	374	1	..	..	..
60-64		2,412	1,244	1,168	37	1	947	273	259	892	1	2	..	..
65-69		876	440	436	10	..	320	83	110	353	..	..	..	..
70 & above		2,170	1,015	1,155	33	..	624	108	357	1,039	1	8	..	..
Age not stated		7	7	..	5	..	2	..	..	..	..	..	..	..

TABLE C—II

AGE AND MARITAL STATUS—*Concld.*

Age-group	Total Rural Urban	Total Population			Marital Status									
					Never married		Married		Widowed		Divorced or Separated		Unspecified Status	
		Persons	Males	Females	Males	Females	Males	Females	Males	Females	Males	Females	Males	Females
1	2	3	4	5	6	7	8	9	10	11	12	13	14	15
4 Badnagar Tahsil (Rural)														
All Ages	**Rural**	**85,717**	**43,867**	**41,850**	**21,345**	**15,616**	**20,691**	**20.835**	**1,745**	**5,324**	**86**	**75**	..	..
0- 9 ..	..	26,872	13,537	13,335	13,537	13,335	..	..	..	..	..	..	..	..
10-14 ..	..	9,310	5,006	4,304	4,323	2,149	674	2,147	6	7	3	1	..	..
15-19 ..	..	7,349	3,790	3,559	2,059	105	1,708	3,430	20	20	3	4	..	..
20-24 ..	..	7,465	3,589	3,876	721	12	2,820	3,777	41	79	7	8	..	..
25-29 ..	..	7,039	3,545	3,494	249	2	3,202	3,362	87	122	7	8	..	..
30-34 ..	..	5,958	3,092	2,866	122	3	2,873	2,597	82	255	15	11	..	..
35-39 ..	..	4,797	2,574	2,223	61	1	2,389	1,893	111	318	13	11	..	..
40-44 ..	..	4,547	2,272	2,275	70	1	2,026	1,602	169	658	7	14	..	..
45-49 ..	..	3,147	1,686	1,461	45	..	1,444	862	191	592	6	7	..	..
50-54 ..	..	3,244	1,726	1,518	53	1	1,383	631	281	877	9	9	..	..
55-59 ..	..	1,553	917	636	22	..	720	227	170	409	5	..	..	..
60-64 ..	..	2,153	1,066	1,087	33	..	799	194	232	892	2	1	..	..
65-69 ..	..	729	380	349	18	1	268	49	89	299	5	..	..	..
70 & above		1,532	675	857	23	1	383	59	265	796	4	1	..	..
Age not stated		22	12	10	9	5	2	5	1	..	..	..	..	..
5 Ujjain Tahsil (Rural)														
All Ages	**Rural**	**104,165**	**53,532**	**50,633**	**25,861**	**18,434**	**25,442**	**25,472**	**2,111**	**6,658**	**118**	**69**	..	..
0- 9 ..	..	32,702	16,780	15,922	16,780	15,922	..	..	..	..	..	..	..	..
10-14 ..	..	11,154	6,056	5,098	5,098	2,305	954	2,766	3	24	1	3	..	..
15-19 ..	..	8,454	4,374	4,080	2,332	166	2,027	3,874	12	34	3	6	..	..
20-24 ..	..	8,732	4,178	4,554	770	16	3,338	4,452	59	77	11	9	..	..
25-29 ..	..	8,705	4,387	4,318	296	10	3,964	4,146	98	152	29	10	..	..
30-34 ..	..	7,274	3,728	3,546	140	3	3,435	3,263	132	268	21	12	..	..
35-39 ..	..	5,950	3,165	2,785	104	5	2,909	2,356	139	421	13	3	..	..
40-44 ..	..	5,604	2,820	2,784	82	3	2,525	1,995	200	775	13	11	..	..
45-49 ..	..	3,793	2,007	1,786	50	1	1,757	1,073	191	708	9	4	..	..
50-54 ..	..	4,159	2,114	2,045	41	1	1,780	864	283	1,174	10	6	..	..
55-59 ..	..	1,911	1,129	782	38	1	884	286	206	493	1	2	..	..
60-64 ..	..	2,679	1,387	1,292	34	1	1,016	242	333	1,048	4	1	..	..
65-69 ..	..	927	453	474	13	..	307	65	132	408	1	1	..	..
70 & above		2,030	891	1,139	20	..	546	88	323	1,050	2	1	..	..
Age not stated		91	63	28	63	..	..	2	..	26	..	..	..	..

TABLE C—III

PART A—AGE, SEX AND EDUCATION *IN ALL AREAS*

UJJAIN DISTRICT

Age-group	Total Population			Illiterate		Literate (without educational level)		Educational Levels			
								Primary or Junior Basic		Matriculation and above	
	Persons	Males	Females	Males	Females	Males	Females	Males	Females	Males	Females
1	2	3	4	5	6	7	8	9	10	11	12
All ages	**661,720**	**344,515**	**317,205**	**224,697**	**281,923**	**96,747**	**29,612**	**13,674**	**4,195**	**9,397**	**1,475**
0--4	105,964	53,312	52,652	53,312	52,652	..	..	..	..	..	..
5--9	94,461	49,058	45,403	36,990	40,069	11,976	5,290	92	44	..	..
10-14	70,467	38,209	32,258	16,290	24,347	19,245	6,783	2,646	1,109	28	19
15-19	57,131	29,646	27,485	14,489	22,212	10,579	3,877	3,496	1,009	1,082	387
20-24	60,412	30,128	30,284	15,619	25,467	10,014	3,603	1,920	700	2,575	514
25-29	55,215	28,365	26,850	15,651	23,238	9,454	2,812	1,309	503	1,951	297
30-34	46,847	24,847	22,000	14,679	19,558	7,920	2,059	1,079	274	1,169	109
35-44	72,676	38,713	33,963	24,031	30,744	11,924	2,723	1,518	376	1,240	120
45-59	62,440	34,415	28,025	21,387	26,017	10,719	1,834	1,224	149	1,085	25
60+	35,746	17,625	18,121	12,076	17,460	4,896	626	389	31	264	4
Age not stated	361	197	164	173	159	20	5	1	..	3	..

TABLE C—III

PART—B AGE, SEX AND EDUCATION *IN URBAN AREAS ONLY*

UJJAIN DISTRICT

Age-group	Total Population			Illiterate		Literate (without educational levels)		Educational Levels					
								Primary or Junior Basic		Matriculation or Higher Secondary		Technical diploma not equal to degree	
	Persons	Males	Females	Males	Females	Males	Females	Males	Females	Males	Females	Males	Females
1	2	3	4	5	6	7	8	9	10	11	12	13	14
All ages ..	**214,702**	**114,926**	**99,776**	**49,769**	**70,168**	**45,995**	**24,238**	**10,619**	**3,931**	**6,336**	**1,151**	**242**	**4**
0--4 ..	32,608	16,508	16,100	16,508	16,100	..	..	..	..	..	..	..	..
5--9 ..	30,455	15,871	14,584	9,440	10,173	6,343	4,368	88	43	..	..	..	..
10-14 ..	23,531	12,818	10,713	2,049	4,213	8,636	5,416	2,105	1,065	28	19	..	..
15-19 ..	18,474	9,904	8,570	1,846	4,230	4,340	3,023	2,690	933	989	355	4	..
20-24 ..	20,352	10,495	9,857	2,592	5,787	4,267	2,922	1,352	646	1,777	404	41	1
25-29 ..	18,220	9,574	8,646	2,690	5,572	4,215	2,323	947	469	1,156	191	50	..
30-34 ..	15,615	8,576	7,039	2,797	4,938	3,851	1,741	857	254	660	73	33	1
35-44 ..	23,720	13,248	10,472	4,860	7,682	6,016	2,324	1,227	349	818	83	36	2
45-59 ..	20,396	12,091	8,305	4,484	6,547	5,566	1,590	1,024	143	733	22	58	..
60+ ..	11,096	5,726	5,370	2,406	4,811	2,747	526	328	29	174	4	20	..
Age not stated ..	235	115	120	97	115	14	5	1	..	1	..	..	..

Age group	Educational Levels—*Concld.*																	
	Non-technical diploma not equal to degree		University degree or post graduate degree other than technical degree		Technical degree or diploma equal to degree or post-graduate degree													
					Engineering		Medicine		Agriculture		Veterinary and dairying		Technology		Teaching		Others	
	Males	Females	Males	Females	Males	Females	Males	Females	Males	Females	Males	Females	Males	Females	Males	Females	Males	Females
1	15	16	17	18	19	20	21	22	23	24	25	26	27	28	29	30	31	32
All ages	**16**	..	**1,669**	**247**	**115**	..	**69**	**10**	**8**	**1**	**8**	..	**28**	..	**51**	**26**	**1**	..
0--4 ..	..	..	..	..	..	..	..	..	..	..	..	..	..	..	..	..	..	..
5--9 ..	..	..	..	..	..	..	..	..	..	..	..	..	..	..	..	..	..	..
10-14 ..	..	..	..	..	..	..	..	..	..	..	..	..	..	..	..	..	..	..
15-19 ..	..	..	32	29	3	..	..	..	..	..	..	..	..	..	..	..	..	..
20-24 ..	..	..	429	92	17	..	6	2	..	..	2	..	10	..	2	3	..	..
25-29 ..	..	..	433	76	42	..	17	3	3	..	3	..	3	..	14	12	1	..
30-34 ..	3	..	305	27	23	..	21	2	..	..	1	..	12	..	13	3	..	..
35-44 ..	7	..	247	21	7	..	13	3	1	1	1	..	3	..	12	7	..	..
45-59 ..	6	..	183	2	16	..	9	..	2	..	..	..	..	..	10	1	..	..
60+ ..	..	..	38	..	7	..	3	..	2	..	1	..	..	..	..	..	..	..
Age not stated ..	..	..	2	..	..	..	..	..	..	..	..	..	..	..	..	..	..	..

TABLE C—V

MOTHER TONGUE (ALPHABETICAL ORDER)

UJJAIN DISTRICT

Language	Total			Rural			Urban		
	Persons	Males	Females	Persons	Males	Females	Persons	Males	Females
1	2	3	4	5	6	7	8	9	10
Total ..	**661,720**	**344,515**	**317,205**	**447,018**	**229,589**	**217,429**	**214,702**	**114,926**	**99,776**
1 *Afghani/Kabuli/Pakhto/Pashto/Pathani* ..	7	4	3	2	1	1	5	3	2
2 Ajmeri ..	2	..	2	2	..	2	..	..	..
3 *Arabic/Arbi* ...	8	6	2	..	..	..	8	6	2
4 Awadhi ...	32	26	6	12	11	1	20	15	5
5 Banjari ..	916	404	512	916	404	512	..	..	..
6 Bengali ..	168	97	71	3	2	1	165	95	70
7 Bhadauri ..	1	1	..	1	1	..	..	..	..
8 Bhilali ..	7	4	3	7	4	3	..	..	..
9 Bhili ..	379	236	143	278	149	129	101	87	14
10 Bhojpuri ..	7	6	1	7	6	1	..	..	..
11 Bihari ...	2	2	..	2	2	..	..	..	..
12 Brijbhasha/Braj Bhakha ..	280	164	116	238	134	104	42	30	12
13 Bundelkhandi ..	178	91	87	43	26	17	135	65	70
14 Burgandi ..	87	46	41	43	16	27	44	30	14
15 *Chinese/Chini* ..	10	5	5	..	..	..	10	5	5
16 *English* ..	11	7	4	..	..	..	11	7	4
17 Garhwali ..	1	1	..	1	1	...	..	..	..
18 Goanese ..	9	8	1	..	..	..	9	8	1
19 Gorkhali ..	6	5	1	..	..	..	6	5	1
20 Gujarati ...	5,661	2,991	2,670	583	305	278	5,078	2,686	2,392
21 Gurmukhi ..	160	97	63	15	11	4	145	86	59
22 Gurvi ..	1	1	..	..	..	..	1	1	..
23 Harauti ...	7	6	1	3	3	..	4	3	1
24 Hindi ..	226,200	119,593	106,607	97,589	49,617	47,972	128,611	69,976	58,635
25 Hindusthani ..	4	3	1	..	..	..	4	3	1
26 Jaipuri ..	10	8	2	10	8	2	..	..	..
27 Kachchhi ...	56	25	31	2	2	..	54	23	31
28 Kalbeli ..	30	..	30	30	..	30	..	..	..
29 Kanjari ..	11	4	7	11	4	7	..	..	..
30 Kannada ..	27	20	7	1	1	..	26	19	7
31 Kashmiri ..	31	18	13	..	..	..	31	18	13
32 Kathiyawadi ..	4	2	2	..	..	..	4	2	2
33 Khariboli ..	5	..	5	...	..	..	5	..	5
34 Konkani ..	13	10	3	..	..	..	13	10	3
35 Maithili ..	53	53	—	52	52	..	1	1	—
36 Malayalam ...	312	227	85	12	7	5	300	220	80
37 Malvi ..	355,360	182,788	172,572	335,306	172,625	162,681	20,054	10,163	9,891
38 Manipuri/Meithei ...	3	3	—	..	..	...	3	3	..
39 Marathi ..	11,223	5,996	5,227	541	282	259	10,682	5,714	4,968
40 Marwari ..	4,266	2,207	2,059	3,780	1,953	1,827	486	254	232
41 Mewari ..	556	273	283	522	251	271	34	22	12
42 Moghia ...	42	..	42	42	..	42	..	..	..
43 Multani ..	16	8	8	..	..	..	16	8	8
44 Nati ..	5	1	4	5	1	4	..	..	..
45 Nepali ..	66	45	21	1	1	..	65	44	21
46 Nimadi ..	55	21	34	7	4	3	48	17	31
47 Oriya ...	9	6	3	..	..	..	9	6	3

TABLE C—V

MOTHER TONGUE (ALPHABETICAL ORDER)—*Concld.*

UJJAIN DISTRICT

Language	Total			Rural			Urban		
	Persons	Males	Females	Persons	Males	Females	Persons	Males	Females
1	2	3	4	5	6	7	8	9	10
48 Pahari (unspecified) ..	2	2	..	1	1	..	1	1	..
49 Paradhi ..	6	1	5	6	1	5	..	..	..
50 Parsi ..	2	2	..	..	..	..	2	2	..
51 *Persian* ..	65	35	30	1	1	..	64	34	30
52 *Portuguese* ..	2	2	..	1	1	..	1	1	..
53 Punjabi ..	2,784	1,544	1,240	225	121	104	2,559	1,423	1,136
54 Purbi ..	265	160	105	157	96	61	108	64	44
55 Rajasthani ..	1,432	836	596	713	384	329	719	452	267
56 Sanskrit ..	2	2	..	1	1	..	1	1	..
57 Saraiya ..	20	6	14	20	6	14	..	..	..
58 Sindhi ..	6,764	3,506	3,258	71	49	22	6,693	3,457	3,236
59 Sondwari ..	2	2	..	2	2	..	..	..	..
60 Tamil ..	182	136	46	6	6	..	176	130	46
61 Telugu ..	75	44	31	6	4	2	69	40	29
62 *Tibetan* ..	5	4	1	..	..	..	5	4	1
63 Towargarhi ..	4	4	..	..	..	..	4	4	..
64 Urdu ..	43,811	22,710	21,101	5,741	3,032	2,709	38,070	19,678	18,392

S. No.	Mother tongue	Persons	Males	Females
1	2	3	4	5
	1 Khacharod Tahsil (Rural)			
	Total ..	**95,369**	**49,050**	**46,319**
1	Malvi ..	82,984	42,810	40,174
2	Hindi ..	8,568	4,384	4,184
3	Urdu ..	2,057	1,037	1,020
4	Banjari ..	369	134	235
5	Marwari ..	215	95	120
6	Rajsthani ..	185	114	71
7	Others ..	991	476	515
1	2	3	4	5
	3 Tarana Tahsil (Rural)			
	Total ..	**84,696**	**43,551**	**41,145**
1	Malvi ..	82,686	42,471	40,215
2	Marwari ..	601	297	304
3	Urdu ..	398	197	201
4	Hindi ..	275	188	87
5	Rajasthani ..	88	49	39
6	Banjari ..	..	..	..
7	Others ..	648	349	299
1	2	3	4	5
	5 Ujjain Tahsil (Rural)			
	Total ..	**104,165**	**53,532**	**50,633**
1	Hindi ..	77,769	38,559	39,210
2	Malvi ..	22,894	12,993	9,901
3	Urdu ..	1,816	1,051	765
4	Marwari ..	795	452	343
5	Banjari ..	502	249	253
6	Rajsthani ..	120	59	61
7	Others ..	269	169	100

S. No.	Mother Tongue	Persons	Males	Females
1	2	3	4	5
	2 Mahidpur Tahsil (Rural)			
	Total ..	**77,071**	**39,589**	**37,482**
1	Malvi ..	71,563	36,616	34,947
2	Hindi ..	4,383	2,377	2,006
3	Urdu ..	389	205	184
4	Marwari ..	173	97	76
5	Rajasthani ..	32	11	21
6	Banjari ..	..	..	..
7	Others ..	531	283	248
1	2	3	4	5
	4 Badnagar Tahsil (Rural)			
	Total ..	**85,717**	**43,867**	**41,850**
1	Malvi ..	75,179	37,735	37,444
2	Hindi ..	6,594	4,109	2,485
3	Marwari ..	1,996	1,012	984
4	Urdu ..	1,081	542	539
5	Rajsthani ..	288	151	137
6	Banjari ..	45	21	24
7	Others ..	534	297	237

TABLE C—VII

RELIGION

District/Tahsil	Total Rural Urban	Total			Budd t		Christians		Hindus	
		Persons	Males	Females	Males	Females	Males	Females	Males	Females
1	2	3	4	5	6	7	8	9	10	11
Ujjain District	**Total**	**661,720**	**344,515**	**317,205**	**316**	**322**	**667**	**489**	**301,103**	**277,810**
	Rural	**447,018**	**229,589**	**217,429**	**2**	..	**147**	**53**	**217,815**	**206,018**
	Urban	**214,702**	**114,926**	**99,776**	**314**	**322**	**520**	**436**	**83,288**	**71,792**
1 Khacharod Tahsil	Rural	95,369	49,050	46,319	..	..	..	3	46,888	43,896
2 Mahidpur Tahsil	Rural	77,071	39,589	37,482	2	..	29	27	38,321	36,378
3 Tarana Tahsil	Rural	84,696	43,551	41,145	..	..	16	20	41,495	39,244
4 Badnagar Tahsil	Rural	85,717	43,867	41,850	..	..	15	1	41,659	39,535
5 Ujjain Tahsil	Rural	104,165	53,532	50,633	..	..	97	2	49,452	46,965

TABLE C—VII—*Concld.*

RELIGION

District/Tahsil	Total Rural Urban	Jains		Muslims		Sikhs		Other religions	
		Males	Females	Males	Females	Males	Females	Males	Females
1	2	12	13	14	15	16	17	18	19
Ujjain District	**Total**	**6,330**	**5,083**	**35,262**	**31,883**	**827**	**1,613**	**10**	**5**
	Rural	**1,152**	**1,311**	**10,378**	**9,934**	**95**	**113**	..	..
	Urban	**5,178**	**3,772**	**24,884**	**21,949**	**732**	**1,500**	**10**	**5**
1 Khacharod Tahsil	Rural	265	357	1,8[illegible]	2,054	1	9	..	..
2 Mahidpur Tahsil	Rural	221	173	993	879	23	25	..	..
3 Tarana Tahsil	Rural	191	185	1,814	1,669	35	27	..	..
4 Badnagar Tahsil	Rural	[332	391	1,859	1,916	12	7	..	..
5 Ujjain Tahsil	Rural	143	205	3,816	3,416	24	45	..	..

TABLE C—VIII

SCHEDULED CASTES AND SCHEDULED TRIBES

PART A—Classification by Literary and Industrial Category of Workers and Non-workers among Scheduled Castes

District/Tahsil	Total Rural Urban	Total			Illiterate		Literate and Educated persons		Total Workers		WORKERS I As Cultivator		WORKERS II As Agricultural-Labourer	
		P	M	F	M	F	M	F	M	F	M	F	M	F
1	2	3	4	5	6	7	8	9	10	11	12	13	14	15
Ujjain District	T	**155,444**	**78,509**	**76,935**	**68,274**	**75,915**	**10,235**	**1,020**	**48,108**	**40,626**	**20,167**	**18,290**	**15,241**	**17,472**
	R	**131,065**	**65,980**	**65,085**	**59,909**	**64,675**	**6,071**	**410**	**41,605**	**37,959**	**20,023**	**18,226**	**15,138**	**17,407**
	U	**24,379**	**12,529**	**11,850**	**8,365**	**11,240**	**4,164**	**610**	**6,503**	**2,667**	**144**	**64**	**103**	**65**
1 Khacharod Tahsil	R	28,522	14,288	14,234	13,259	14,214	1,029	20	9,320	8,561	5,179	4,915	2,542	3,045
2 Mahidpur Tahsil	R	23,195	11,727	11,468	10,955	11,453	772	15	7,519	6,807	4 273	3,855	2,252	2,552
3 Tarana Tahsil	R	27,019	13,606	13,413	12,302	13,389	1,304	24	8,549	7,803	4,294	3,832	3,139	3,517
4 Badnagar Tahsil	R	19,242	9,586	9,656	8,593	9,368	993	288	5,956	5,287	2,315	1,993	2,665	2,921
5 Ujjain Tahsil	R	33,087	16,773	16,314	14,800	16,251	1,973	63	10,261	9,501	3,962	3,631	4,540	5,372

TABLE C—VIII

Part—A—*Concld.*

District/Tahsil	Total Rural Urban	WORKERS III In Mining Quarrying, Livestock, Forestry, Fishing, Hunting and Plantations, Orchards and Allied activities		IV At Household Industry		V In Manufacturing other than Household Industry		VI In Construction		VII In Trade & Commerce		VIII In Transport, Storage and Communications		IX In Other Services		X Non-Workers	
		M	F	M	F	M	F	M	F	M	F	M	F	M	F	M	F
1	2	16	17	18	19	20	21	22	23	24	25	26	27	28	29	30	31
Ujjain District	T	**2,254**	**146**	**3,150**	**1,953**	**3,108**	**572**	**639**	**233**	**348**	**87**	**426**	**50**	**2,775**	**1,823**	**30,401**	**36,309**
	R	**2,132**	**120**	**2,545**	**1,556**	**228**	**67**	**294**	**17**	**125**	**38**	**94**	..	**1,026**	**528**	**24,375**	**27,126**
	U	**122**	**26**	**605**	**397**	**2,880**	**505**	**345**	**216**	**223**	**49**	**332**	**50**	**1,749**	**1,295**	**6,026**	**9,183**
1 Khacharod Tahsil	R	558	17	534	432	98	21	61	3	80	31	26	..	242	97	4,968	5,673
2 Mahidpur Tahsil	R	209	17	521	196	22	1	24	..	11	4	5	..	202	182	4,208	4,661
3 Tarana Tahsil	R	315	3	546	362	4	..	66	1	2	..	11	..	172	88	5,057	5,610
4 Badnagar Tahsil	R	332	27	397	223	14	2	34	6	4	1	11	..	184	114	3,630	4,369
5 Ujjain Tahsil	R	718	56	547	343	90	43	109	7	28	2	41	..	226	47	6,512	6,813

TABLE C—VIII

SCHEDULED CASTES AND SCHEDULED TRIBES

PART B—Classification by Literacy and Industrial Category of Workers and Non-workers among Scheduled Tribes

District/Tahsil	Total Rural Urban	Total			Illiterate		Literate and Educated persons		WORKERS							
									Total Workers		I As Cultivator		II As Agricultural Labourer		III In Mining, Quarrying, Livestock, Forestry, Fishing, Hunting, and Plantations, Orchards and Allied activities	
		P	M	F	M	F	M	F	M	F	M	F	M	F	M	F
1	2	3	4	5	6	7	8	9	10	11	12	13	14	15	16	17
Ujjain District	**Total**	**130**	**72**	**58**	**59**	**56**	**13**	**2**	**35**	**22**	..	..	..	..	..	..
	Rural	**6**	**5**	**1**	**3**	**1**	**2**	..	**1**	**1**	..	..	..	..	..	..
	Urban	**124**	**67**	**57**	**56**	**55**	**11**	**2**	**34**	**21**	..	..	..	..	..	..
1 Khacharod Tahsil	Rural	..	..	..	..	..	..	..	..	..	..	..	..	..	..	..
2 Mahidpur Tahsil	Rural	..	..	..	..	..	..	..	..	..	..	..	..	..	..	..
3 Tarana Tahsil	Rural	2	1	1	1	1	..	..	1	1	..	..	..	..	..	..
4 Badnagar Tahsil	Rural	..	..	..	..	..	..	..	..	..	..	..	..	..	..	..
5 Ujjain Tahsil	Rural	4	4	..	2	..	2	..	..	..	..	..	..	..	..	..

TABLE C—VIII

Part B—*Concld.*

District/Tahsil	Total Rural Urban	WORKERS													
		IV At Household Industry		V In Manufacturing other than Household Industry		VI In Construction		VII In Trade and Commerce		VIII In Transport, Storage and Communications		IX In Other Services		X Non-Workers	
		M	F	M	F	M	F	M	F	M	F	M	F	M	F
1	2	18	19	20	21	22	23	24	25	26	27	28	29	30	31
Ujjain District	**Total**	..	..	**8**	**2**	**19**	**19**	**2**	..	..	..	**6**	**1**	**37**	**36**
	Rural	..	..	**1**	..	..	**1**	..	..	..	..	..	..	**4**	..
	Urban	..	..	**7**	**2**	**19**	**18**	**2**	..	..	..	**6**	**1**	**33**	**36**
1 Khacharod Tahsil	Rural	..	..	..	..	..	..	..	..	..	..	..	..	..	..
2 Mahidpur Tahsil	Rural	..	..	..	..	..	..	..	..	..	..	..	..	..	..
3 Tarana Tahsil	Rural	..	..	1	..	..	1	..	..	..	..	..	..	...	..
4 Badnagar Tahsil	Rural	..	..	..	..	...	..	..	..	..	..	..	..	...	..
5 Ujjain Tahsil	Rural	..	..	..	..	...	...	..	..	..	..	..	..	4	..

TABLE D—II

PLACE OF BIRTH

UJJAIN DISTRICT

Country, State and District where born	Enumerated in Rural or Urban area of the District								
	Total			Rural			Urban		
	Persons	Males	Females	Persons	Males	Females	Persons	Males	Females
1	2	3	4	5	6	7	8	9	10
TOTAL POPULATION	**661,720**	**344,515**	**317,205**	**447,018**	**229,589**	**217,429**	**214,702**	**114,926**	**99,776**
A—Born in India ..	**655,904**	**341,401**	**314,503**	**446,819**	**229,480**	**217,339**	**209,085**	**111,921**	**97,164**
I—Within Madhya Pradesh	**617,331**	**319,929**	**297,402**	**435,536**	**223,779**	**211,757**	**181,795**	**96,150**	**85,645**
(a) Born in place of enumeration	400,284	246,916	153,368	283,087	180,781	102,306	117,197	66,135	51,062
(b) Born elsewhere in district of enumeration	117,156	36,124	81,032	97,938	26,674	71,264	19,218	9,450	9,768
(c) Born in other districts of the State.	99,891	36,889	63,002	54,511	16,324	38,187	45,380	20,565	24,815
(i) Born in districts contiguous to Ujjain District	**74,766**	**25,171**	**49,595**	**47,804**	**13,505**	**34,299**	**26,962**	**11,666**	**15,296**
(1) Indore District.	21,058	7,684	13,374	10,461	3,123	7,338	10,597	4,561	6,036
(2) Ratlam District	19,368	6,455	12,913	12,801	3,635	9,166	6,567	2,820	3,747
(3) Shajapur District	15,980	4,809	11,171	11,950	3,011	8,939	4,030	1,798	2,232
(4) Dewas District	10,454	3,671	6,783	7,407	2,320	5,087	3,047	1,351	1,696
(5) Dhar District	7,906	2,552	5,354	5,185	1,416	3,769	2,721	1,136	1,585
(ii) Non Contiguous districts of the State	**25,125**	**11,718**	**13,407**	**6,707**	**2,819**	**3,888**	**18,418**	**8,899**	**9,519**
(II) States in India beyond Madhya Pradesh	**38,573**	**21,472**	**17,101**	**11,283**	**5,701**	**5,582**	**27,290**	**15,771**	**11,519**
(a) State Contiguous to the District of enumeration	**21,159**	**10,959**	**10,200**	**9,515**	**4,585**	**4,930**	**11,644**	**6,374**	**5,270**
RAJASTHAN	21,159	10,959	10,200	9,515	4,585	4,930	11,644	6,374	5,270
(I) Contiguous Districts	**1,173**	**466**	**707**	**784**	**242**	**542**	**389**	**224**	**165**
(i) Jhalawar District	1,173	466	707	784	242	542	389	224	165
(II) Non Contiguous Districts	**19,986**	**10,493**	**9,493**	**8,731**	**4,343**	**4,388**	**11,255**	**6,150**	**5,105**
(b) Non Contiguous States	**17,414**	**10,513**	**6,901**	**1,768**	**1,116**	**652**	**15,646**	**9,397**	**6,249**
ANDHRA PRADESH	185	105	80	11	5	6	174	100	74
BIHAR	176	130	46	59	44	15	117	86	31
MAHARASHTRA.	3,986	2,132	1,854	270	144	126	3,716	1,988	1,728
ORISSA	27	18	9	2	1	1	25	17	8
UTTAR PRADESH	7,842	5,144	2.698	862	598	264	6,980	4,546	2.434
ASSAM	11	8	3	3	2	1	8	6	2
GUJRAT	2,824	1,507	1,317	379	196	183	2,445	1,311	1,134
JAMMU AND KASHMIR	62	32	30	1	1	..	61	31	30
KERALA	277	204	73	12	9	3	265	195	70
MADRAS	180	126	54	10	8	2	170	118	52
MYSORE	54	31	23	..	..	..	54	31	23
PUNJAB	1,355	829	526	143	94	49	1,212	735	477
WEST BENGAL	141	79	62	10	9	1	131	70	61
DELHI	260	145	115	4	3	1	256	142	114
HIMACHAL PRADESH	6	6	..	..	..	..	6	6	..
GOA	28	17	11	2	2	..	26	15	11

TABLE D—II

PLACE OF BIRTH - *Concld.*

UJJAIN DISTRICT

Country, State and District where born	Enumerated in Rural or Urban area of the District								
	Total			Rural			Urban		
	Persons	Males	Females	Persons	Males	Females	Persons	Males	Females
1	2	3	4	5	6	7	8	9	10
B—Born in countries in Asia beyond India (including U. S. S. R)	**5,578**	**2,992**	**2,586**	**133**	**99**	**34**	**5,445**	**2,893**	**2,552**
AFGANISTHAN	4	4	..	..	..	..	4	4	..
BURMA	13	2	11	1	1	..	12	1	11
CEYLON ..	1	1	..	1	1	..	..	..	..
CHINA ..	2	1	1	..	..	..	2	1	1
NEPAL ..	86	59	27	6	5	1	80	54	26
PAKISTAN ..	5,448	2,911	2,537	122	91	31	5,326	2,820	2,506
INDONESIA ..	8	6	2	..	..	..	8	6	2
ARABIA ..	5	1	4	2	1	1	3	..	3
IRAN ..	2	1	1	1	..	1	1	1	..
IRAQ ..	1	..	1	..	..	..	1	..	1
MALAYA ..	3	2	1	..	..	..	3	2	1
TIBET ..	5	4	1	..	..	..	5	4	1
C—Born in Countries in Europe (Excl. U. S. S. R.)	**7**	**3**	**4**	..	..	..	**7**	**3**	**4**
U. K. (England, Scotland, N. Ireland, Ireland)	6	2	4	..	..	..	6	2	4
TURKEY ..	1	1	..	..	..	..	1	1	..
D—Born in Countries in Africa	**12**	**5**	**7**	..	..	..	**12**	**5**	**7**
Countries not Stated ..	12	5	7	..	..	..	12	5	7
E—Born in Countries in America	**2**	**1**	**1**	..	..	..	**2**	**1**	**1**
CANADA ..	1	..	1	..	..	..	1	..	1
U. S. A. ..	1	1	..	..	..	..	1	1	..
F—Born in Transit ..	**4**	**3**	**1**	..	..	..	**4**	**3**	**1**
G—Unclassifiable ..	**213**	**110**	**103**	**66**	**10**	**56**	**147**	**100**	**47**

E—HOUSING TABLES

TABLE

CENSUS HOUSES AND THE

UJJAIN

District/Tahsil/City	Total Rural Urban	Total No. of Census Houses	Census Houses vacant at the time of House-listing	Occupied Census: Dwellings	Shop-*cum*-Dwellings	Workshop-*cum*-Dwellings	Hotels, Hostels, Sarais Dharam-shalas, Tourist homes and Inspection houses	Shops excluding eating houses
1	2	3	4	5	6	7	8	9
UJJAIN DISTRICT	**Total**	**190,270**	**10,828**	**114,757**	**1,651**	**6,007**	**223**	**4,034**
	Rural	**131,916**	**6,418**	**72,737**	**758**	**4,775**	**58**	**622**
	Urban	**58,354**	**4,410**	**42,020**	**893**	**1,232**	**165**	**3,412**
1 Khacharod Tahsil	Total	38,758	2,110	23,136	286	2,046	18	535
	Rural	29,670	1,120	16,829	134	1,695	13	138
	Urban	9,088	990	6,307	152	351	5	397
2 Mahidpur Tahsil	Total	23,935	1,366	11,222	231	758	7	300
	Rural	20,924	1,007	9,301	127	701	4	86
	Urban	3,011	359	1,921	104	57	3	214
3 Tarana Tahsil	Total	27,247	1,618	17,550	187	879	8	230
	Rural	24,287	1,225	15,550	158	814	4	89
	Urban	2,960	393	2,000	29	65	4	141
4 Badnagar Tahsil	Total	32,060	1,775	17,443	254	1,085	41	531
	Rural	27,253	1,311	14,495	180	835	23	184
	Urban	4,807	464	2,948	74	250	18	347
5 Ujjain Tahsil	Total	68,270	3,959	45,406	693	1,239	149	2,438
	Rural	29,782	1,755	16,562	159	730	14	125
	Urban	38,488	2,204	28,844	534	509	135	2,313
Ujjain City (Municipality)		38,488	2,204	28,844	534	509	135	2,313

E—I

USES TO WHIGH THEY ARE PUT

DISTRICT

Houses used as								
Business houses and Offices	Factories and Workshops	Schools and other Educational institutions including training, coaching and shop classes	Restaurants sweetmeat shops and eating places	Places of entertainment (Cinemas, theatres, clubs, gymnasiums) and community gathering (Panchayatghar)	Public Health and medical institutions Hospitals, Health-centres, Doctors' clinics, Dispensaries etc.	Others	Total Rural Urban	District/Tahsil/City
10	11	12	13	14	15	16	2	1
499	**2,447**	**470**	**65**	**3,106**	**232**	**45,951**	**Total**	**UJJAIN DISTRICT**
107	**981**	**271**	**26**	**2,198**	**69**	**42,896**	**Rural**	
392	**1,466**	**199**	**39**	**908**	**163**	**3,055**	**Urban**	
61	378	61	21	735	29	9,342	Total	1 Khacharod Tahsil
16	206	40	7	640	11	8,821	Rural	
45	172	21	14	95	18	521	Urban	
41	293	46	18	326	10	9,317	Total	2 Mahidpur Tahsil
16	244	34	5	241	4	9,154	Rural	
25	49	12	13	85	6	163	Urban	
28	266	48	1	221	13	6,198	Total	3 Tarana Tahsil
14	178	46	1	202	7	5,999	Rural	
14	88	2	..	19	6	199	Urban	
63	294	91	7	624	34	9,818	Total	4 Badnagar Tahsil
30	119	71	6	533	20	9,446	Rural	
33	175	20	1	91	14	372	Urban	
306	1,216	224	18	1,200	146	11,276	Total	5 Ujjain Tahsil
31	234	80	7	582	27	9,476	Rural	
275	982	144	11	618	119	1,800	Urban	
275	982	144	11	618	119	1,800		Ujjain City (Municipality)

TABLE E—II

TENURE STATUS OF SAMPLE CENSUS HOUSEHOLDS LIVING IN CENSUS HOUSES USED WHOLLY OR PARTLY AS DWELLING

(BASED ON 20% SAMPLE)

District/Tahsil/City/	Total Rural Urban	Tenure status	Total No. of households	Households in Census houses used as			
				Dwelling	Shop-*cum*-dwelling	Workshop-*cum*-dwelling	Dwelling with other uses
1	2	3	4	5	6	7	8
Ujjain District	**Total**	**Total**	**26,682**	**25,413**	**280**	**989**	..
		Owned	**19,447**	**18,378**	**191**	**878**	..
		Rented	**7,235**	**7,035**	**89**	**111**	..
	Rural	**Total**	**17,792**	**16,860**	**141**	**791**	..
		Owned	**16,530**	**15,665**	**119**	**746**	..
		Rented	**1,262**	**1,195**	**22**	**45**	..
	Urban	**Total**	**8,890**	**8,553**	**139**	**198**	..
		Owned	**2,917**	**2,713**	**72**	**132**	..
		Rented	**5,973**	**5,840**	**67**	**66**	..
1 Khacharod Tahsil	Total	Total	5,110	4,721	35	354	..
		Owned	3,956	3,599	26	331	..
		Rented	1,154	1,122	9	23	..
	Rural	Total	3,741	3,419	13	309	..
		Owned	3,484	3,180	10	294	..
		Rented	257	239	3	15	..
	Urban	Total	1,369	1,302	22	45	..
		Owned	472	419	16	37	..
		Rented	897	883	6	8	..
2 Mahidpur Tahsil	Total	Total	3,509	3,335	55	119	..
		Owned	3,176	3,018	47	111	..
		Rented	333	317	8	8	..
	Rural	Total	3,089	2,941	38	110	..
		Owned	2,896	2,758	34	104	..
		Rented	193	183	4	6	..
	Urban	Total	420	394	17	9	..
		Owned	280	260	13	7	..
		Rented	140	134	4	2	..
3 Tarana Tahsil	Total	Total	3,890	3,706	27	157	..
		Owned	3,519	3,351	25	143	..
		Rented	371	355	2	14	..
	Rural	Total	3,456	3,291	17	148	..
		Owned	3,258	3,108	15	135	..
		Rented	198	183	2	13	..
	Urban	Total	434	415	10	9	..
		Owned	261	243	10	8	..
		Rented	173	172	..	1	..
4 Badnagar Tahsil	Total	Total	3,999	3,803	52	144	..
		Owned	3,399	3,234	38	127	..
		Rented	600	569	14	17	..
	Rural	Total	3,334	3,201	36	97	..
		Owned	3,073	2,952	29	92	..
		Rented	261	249	7	5	..
	Urban	Total	665	602	16	47	..
		Owned	326	282	9	35	..
		Rented	339	320	7	12	..
5 Ujjain Tahsil	Total	Total	10,174	9,848	111	215	..
		Owned	5,397	5,176	55	166	..
		Rented	4,777	4,672	56	49	..
	Rural	Total	4,172	4,008	37	127	..
		Owned	3,819	3,667	31	121	..
		Rented	353	341	6	6	..
	Urban	Total	6,002	5,840	74	88	..
		Owned	1,578	1,509	24	45	..
		Rented	4,424	4,331	50	43	..
6 Ujjain City (Municipality)	Total	Total	6,002	5,840	74	88	..
		Owned	1,578	1,509	24	45	..
		Rented	4,424	4,331	50	43	..

TABLE E—III

CENSUS HOUSES USED AS FACTORIES AND WORKSHOPS CLASSIFIED BY INDUSTRY, *POWER* AND *NO POWER* USED AND SIZE OF EMPLOYMENT

Division, Major Group and Minor Group of ISIC	Kind of fuel or power used	Number of factories and workshops by size of employment							
		Total	1 Person	2-5 Persons	6-9 Persons	10-19 Persons	20-49 Persons	50-99 Persons	100 Persons and above
1	2	3	4	5	6	7	8	9	10
				UJJAIN DISTRICT					
				Rural					
Division 2 & 3 (Manufacturing)	**Total**	**5,756**	**4,624**	**1,124**	**6**	**2**	..	..	..
	I All fuels	**182**	**85**	**97**	..	..	..	..	..
	(a) Electricity	**8**	**6**	**2**	..	..	..	..	..
	(b) Liquid fuel	**174**	**79**	**95**	..	..	..	..	..
	II No power	**5,574**	**4,539**	**1,027**	**6**	**2**	..	..	..
				Urban					
	Total	**2,698**	**1,262**	**1,319**	**45**	**25**	**23**	**10**	**14**
	I All fuels	**346**	**124**	**168**	**6**	**11**	**16**	**7**	**14**
	(a) Electricity	**272**	**109**	**115**	**4**	**11**	**12**	**7**	**14**
	(b) Liquid fuel	**74**	**15**	**53**	**2**	..	**4**	..	..
	II No power	**2,352**	**1,138**	**1,151**	**39**	**14**	**7**	**3**	..
				Rural					
Division 2	**Total**	**2,940**	**2,285**	**648**	**5**	**2**	..	..	..
	I All fuels	180	85	95	..	..	..	..	..
	(a) Electricity	8	6	2	..	..	..	..	..
	(b) Liquid fuel	172	79	93	..	..	..	..	..
	II No power	2,760	2,200	553	5	2	..	..	..
				Urban					
	Total	**1,653**	**723**	**855**	**28**	**14**	**14**	**7**	**12**
	I All fuels	295	115	142	4	7	10	5	12
	(a) Electricity	227	104	89	2	7	8	5	12
	(b) Liquid fuel	68	11	53	2	..	2	..	..
	II No power	1,358	608	713	24	7	4	2	..
				Rural					
Major Group 20	**Total**	**449**	**278**	**170**	**1**	..	..	..	..
	I All fuels	177	83	94	..	..	..	..	..
	(a) Electricity	8	6	2	..	..	..	..	..
	(b) Liquid fuel	169	77	92	..	..	..	..	..
	II No power	272	195	76	1	..	..	..	..
				Urban					
	Total	**664**	**277**	**357**	**15**	**4**	**8**	**3**	..
	I All Fuels	217	93	110	2	2	7	3	..
	(a) Electricity	166	87	68	1	2	5	3	..
	(b) Liquid fuel	51	6	42	1	..	2	..	..
	II No power	447	184	247	13	2	1	..	..
				Rural					
Minor Group 200	**Total**	181	85	96	..	..	..	..	..
	I. All fuels	176	82	94	..	..	..	..	..
	(a) Electricity	7	5	2	..	..	..	..	..
	(b) Liquid fuel	169	77	92	..	..	..	..	..
	II No power	5	3	2	..	..	..	..	..
				Urban					
	Total	206	94	109	..	..	2	1	..
	I All fuels	198	90	105	..	..	2	1	..
	(a) Electricity	152	85	64	..	..	2	1	..
	(b) Liquid fuel	46	5	41	..	..	..	..	..
	II No power	8	4	4	..	..	..	..	..
				Urban					
Minor Group 205	Total	20	5	15	..	..	..	..	..
	II No power	20	5	15	..	..	..	..	..

TABLE E—III

CENSUS HOUSES USED AS FACTORIES AND WORKSHOPS CLASSIFIED BY INDUSTRY, *POWER* AND *NO POWER* USED AND SIZE OF EMPLOYMENT—*Contd.*

Division, Major Group and Minor Group ISIC	Kind of fuel or power used	Number of factories and workshops by size of employment							
		Total	1 Person	2-5 Persons	6-9 Persons	10-19 Persons	20-49 Persons	50-99 Persons	100 Persons and above
1	2	3	4	5	6	7	8	9	10
			UJJAIN DISTRICT—*Contd.*						
			Rural						
Minor Group 206	Total	54	29	25	..	..	..	..	..
	II No power	54	29	25	..	..	..	..	..
			Urban						
	Total	7	..	5	2	..	..	..	..
	I All fuels	4	..	3	1	..	..	..	..
	(a) Electricity	4	..	3	1	..	..	..	..
	II No power	3	..	2	1	..	..	..	..
			Rural						
Minor Group 207	Total	100	82	18	..	..	..	..	..
	I All fuels	1	1	..	..	..	..	..	..
	(a) Electricity	1	1	..	..	..	..	..	..
	II No power	99	81	18	..	..	..	..	..
			Urban						
	Total	51	30	12	3	1	4	1	..
	I All fuels	12	3	2	1	1	4	1	..
	(a) Electricity	7	2	1	..	1	2	1	..
	(b) Liquid fuel	5	1	1	1	..	2	..	..
	II No power	39	27	10	2	..	..	..	..
			Rural						
Minor Group 209	Total	114	82	31	1	..	..	..	..
	II No power	114	82	31	1	..	..	..	..
			Urban						
	Total	380	148	216	10	3	2	1	..
	I All fuels	3	..	..	..	1	1	1	..
	(a) Electricity	3	..	..	..	1	1	1	..
	II No power	377	148	216	10	2	1	..	..
			Rural						
Major Group 21	**Total**	4	4	..	..	..	..	..	..
	II No power	4	4	..	..	..	..	..	..
			Urban						
	Total	17	9	7	..	..	..	1	..
	I All fuels	8	5	3	..	..	..	..	..
	(a) Electricity	7	5	2	..	..	..	..	..
	(b) Liquid fuel	1	..	1	..	..	..	..	..
	II No power	9	4	4	..	..	..	1	..
			Rural						
Minor Group 212	Total	4	4	..	..	..	..	..	..
	II No power	4	4	..	..	..	..	..	..
			Urban						
	Total	1	..	..	..	..	..	1	..
	II No power	1	..	..	..	..	..	1	..
			Urban						
Minor Group 214	Total	8	4	4	..	..	..	..	..
	I All fuels	2	1	1	..	..	..	..	..
	(a) Electricity	2	1	1	..	..	..	..	..
	II No power	6	3	3	..	..	..	..	..

TABLE E—III

CENSUS HOUSES USED AS FACTORIES AND WORKSHOPS CLASSIFIED BY INDUSTRY, *POWER* AND *NO POWER* USED AND SIZE OF EMPLOYMENT—*Contd.*

Division, Major Group and Minor Group of ISIC	Kind of fuel or power used	Number of factories and workshops by size of employment							
		Total	1 Person	2-5 Persons	6-9 Persons	10-19 Persons	20-49 Persons	50-99 Persons	100 Persons and above
1	2	3	4	5	6	7	8	9	10
				UJJAIN DISTRICT—*Contd.*					
				Urban					
Minor Group 215	Total	2	1	1	..	..	..	..	..
	I All fuels	2	1	1	..	..	..	..	..
	(a) Electricity	1	1	..	..	..	..	..	..
	(b) Liquid fuel	1	..	1	..	..	..	..	..
				Urban					
Minor Group 216	Total	6	4	2	..	..	..	..	..
	I All fuels	4	3	1	..	..	..	..	..
	(a) Electricity	4	3	1	..	..	..	..	..
	II No power	2	1	1	..	..	..	..	..
				Rural					
Major Group 22	**Total**	7	7	..	..	..	..	..	..
	II No power	7	7	..	..	..	..	..	..
				Urban					
	Total	**12**	**3**	**5**	**1**	**3**	..	..	..
	II No power	12	3	5	1	3	..	..	..
				Rural					
Minor Group 220	Total	7	7	..	..	..	..	..	..
	II No power	7	7	..	..	..	..	..	..
				Urban					
	Total	12	3	5	1	3	..	..	..
	II No power	12	3	5	1	3	..	..	..
				Rural					
Major Group 23	**Total**	**56**	**23**	**30**	**1**	**2**	..	..	..
	I All fuels	3	2	1	..	..	..	..	..
	(b) Liquid fuel	3	2	1	..	..	..	..	..
	II No power	53	21	29	1	2	..	..	..
				Urban					
	Total	**250**	**110**	**126**	**3**	**2**	**2**	**1**	**6**
	I All fuels	38	14	12	2	2	1	1	6
	(a) Electricity	28	9	8	1	2	1	1	6
	(b) Liquid fuel	10	5	4	1	..	..	..	..
	II No power	212	96	114	1	..	1	..	..
				Rural					
Minor Group 230	Total	15	12	3	..	..	..	..	..
	I All fuels	3	2	1	..	..	..	..	..
	(b) Liquid fuel	3	2	1	..	..	..	..	..
	II No power	12	10	2	..	..	..	..	..
				Urban					
	Total	57	36	19	1	..	1	..	..
	I All fuels	25	14	9	1	..	1	..	..
	(a) Electricity	15	9	5	..	..	1	..	..
	(b) Liquid fuel	10	5	4	1	..	..	..	..
	II No power	32	22	10	..	..	..	..	..

TABLE E—III

CENSUS HOUSES USED AS FACTORIES AND WORKSHOPS CLASSIFIED BY INDUSTRY, *POWER* AND *NO POWER* USED AND SIZE OF EMPLOYMENT— *Contd.*

Division, Major Group and Minor Group of ISIC	Kind of fuel or power used	Number of factories and workshops by size of employment							
		Total	1 Person	2-5 Persons	6-9 Persons	10-19 Persons	20-49 Persons	50-99 Persons	100 Persons and above
1	2	3	4	5	6	7	8	9	10
		UJJAIN DISTRICT—*Contd.*							
		Rural							
Minor Group 231	Total	1	..	..	..	1	..	..	..
	II No power	1	..	..	..	1	..	..	..
		Urban							
	Total	7	1	6	..	..	..	..	..
	II No power	7	1	6	..	..	..	..	..
		Urban							
Minor Group 232	Total	3	..	..	..	..	..	..	3
	I All fuels	3	..	..	..	..	..	..	3
	(a) Electricity	3	..	..	..	..	..	..	3
		Urban							
Minor Group 233	Total	9	2	4	1	..	1	1	..
	I All fuels	1	..	..	..	..	..	1	..
	(a) Electricity	1	..	..	..	..	..	1	..
	II No power	8	2	4	1	..	1	..	..
		Urban							
Minor Group 234	Total	7	..	2	1	1	..	..	3
	I All fuels	7	..	2	1	1	..	..	3
	(a) Electricity	7	..	2	1	1	..	..	3
		Rural							
Minor Group 235	Total	31	10	20	..	1	..	..	..
	II No power	31	10	20	..	1	..	..	..
		Urban							
	Total	96	48	48	..	..	..	..	..
	II No power	96	48	48	..	..	..	..	..
		Rural							
Minor Group 236	Total	7	1	5	1	..	..	..	..
	II No power	7	1	5	1	..	..	..	..
		Urban							
	Total	56	15	41	..	..	..	..	..
	II No power	56	15	41	..	..	..	..	..
		Rural							
Minor Group 237	Total	2	..	2	..	..	..	..	..
	II No power	2	..	2	..	..	..	..	..
		Urban							
	Total	15	8	6	..	1	..	..	..
	I All fuels	2	..	1	..	1	..	..	..
	(a) Electricity	2	..	1	..	1	..	..	..
	II No power	13	8	5	..	..	..	..	..

TABLE E—III

CENSUS HOUSES USED AS FACTORIES AND WORKSHOPS CLASSIFIED BY INDUSTRY, *POWER* AND *NO POWER* USED AND SIZE OF EMPLOYMENT—*Contd.*

Division, Major Group and Minor Group of ISIC	Kind of fuel or power used	Number of factories and workshops by size of employment							
		Total	1 Person	2-5 Persons	6-9 Persons	10-19 Persons	20-49 Persons	50-99 Persons	100 Persons and above
1	2	3	4	5	6	7	8	9	10
				UJJAIN DISTRICT—*Contd.*					
				Rural					
Major Group 24	**Total**	**17**	**10**	**7**	..	..	..	..	..
	II No power	17	10	7	..	..	..	..	..
				Urban					
	Total	**2**	..	**2**	..	..	..	..	..
	II No power	2	..	2	..	..	..	..	..
				Rural					
Minor Group 244	Total	17	10	7	..	..	..	..	..
	II No power	17	10	7	..	..	.	..	..
				Urban					
	Total	2	..	2	..	..	..	..	..
	II No power	2	..	2	..	..	..	..	.
				Rural					
Major Group 25	**Total**	**7**	**6**	**1**	..	..	..	..	..
	II No power	7	6	1	..	..	..	..	..
				Urban					
	Total	**3**	**2**	**1**	..	..	..	..	..
	II No power	3	2	1	..	..	..	..	..
				Rural					
Minor Group 255	Total	7	6	1	..	..	..	..	..
	II No power	7	6	1	..	..	..	..	..
				Urban					
	Total	3	2	1	..	..	..	..	..
	II No power	3	2	1	..	..	..	..	..
				Urban					
Major Group 26	**Total**	**9**	..	..	..	**2**	..	**1**	**6**
	I All fuels	9	..	..	..	2	..	1	6
	(a) Electricity	9	..	..	..	2	..	1	6
				Urban					
Minor Group 262	Total	9	..	..	..	2	..	1	6
	I All fuels	9	..	..	..	2	..	1	6
	(a) Electricity	9	..	..	..	2	..	1	6
				Rural					
Major Group 27	**Total**	**472**	**387**	**84**	**1**	..	..	..	..
	II No power	472	387	84	1	..	..	..	..
				Urban					
	Total	**450**	**234**	**205**	**7**	**1**	**3**	..	..
	I All fuels	4	..	3	..	..	1	..	..
	(a) Electricity	4	..	3	..	..	1	..	..
	II No power	446	234	202	7	1	2	..	..

TABLE E—III

CENSUS HOUSES USED AS FACTORIES AND WORKSHOPS CLASSIFIED BY INDUSTRY, *POWER* AND *NO POWER* USED AND SIZE OF EMPLOYMENT—*Contd.*

Division, Major Group and Minor Group of ISIC	Kind of fuel or Power used	Number of factories and workshops by size of empolyment							
		Total	1 Person	2-5 Persons	6-9 Persons	10-19 Persons	20-49 Persons	50-99 Persons	100 Persons and above
1	2	3	4	5	6	7	8	9	10
				UJJAIN DISTRICT—*Contd.*					
				Rural					
Minor Group 270	Total	2	..	2	..	..	..	..	..
	II No power	2	..	2	..	..	..	..	..
				Urban					
	Total	2	1	..	..	..	1	..	..
	II No power	2	1	..	..	..	1	..	..
				Urban					
Minor Group 271	Total	4	..	3	..	..	1	..	..
	I All fuels	3	..	2	..	..	1	..	..
	(a) Electricity	3	..	2	..	..	1	..	..
	II No power	1	..	1	..	..	..	..	..
				Urban					
Minor Group 272	Total	7	4	3	..	..	..	..	..
	II No power	7	4	3	..	..	..	..	..
				Rural					
Minor Group 273	Total	468	386	81	1	..	..	..	..
	II No power	468	386	81	1	..	..	..	..
				Urban					
	Total	428	226	195	7	..	..	..	..
	II No power	428	226	195	7	..	..	..	..
				Rural					
Minor Group 274	Total	2	1	1	..	..	..	..	..
	II No power	2	1	1	..	..	..	..	..
				Urban					
	Total	4	1	1	..	1	1	..	..
	I All fuels	1	..	1	..	..	..	..	..
	(a) Electricity	1	..	1	..	..	..	..	..
	II No power	3	1	..	..	1	1	..	..
				Urban					
Minor Group 276	Total	2	..	2	..	..	..	..	..
	II No power	2	..	2	..	..	..	..	..
				Urban					
Minor Group 278	Total	2	1	1	..	..	..	..	..
	II No power	2	1	1	..	..	..	..	..
				Urban					
Minor Group 279	Total	1	1	..	..	..	..	..	..
	II No power	1	1	..	..	..	..	..	..

TABL E E—III

CENSUS HOUSES USED AS FACTORIES AND WORKSHOPS CLASSIFIED BY INDUSTRY, *POWER* AND *NO POWER* USED AND SIZE OF EMPLOYMENT—*Contd.*

Division, Major Group and Minor Group of ISIC	Kind of fuel or power used	Number of factories and workshops by size of employment							
		Total	1 Person	2-5 Persons	6-9 Persons	10-19 Persons	20-49 Persons	50-99 Persons	100 Persons and above
1	2	3	4	5	6	7	8	9	10
				UJJAIN DISTRICT—*Contd.*					
				Rural					
Major Group 28	**Total**	**1,928**	**1,570**	**356**	**2**	..	..	..	..
	II No power	1,928	1,570	356	2	..	..	..	..
				Urban					
	Total	**246**	**88**	**152**	**2**	**2**	**1**	**1**	..
	I All fuels	19	3	14	..	1	1	..	..
	(a) Electricity	13	3	8	..	1	1	..	..
	(b) Liquid fuel	6	..	6	..	..	..	..	..
	II No power	227	85	138	2	1	..	1	..
				Urban					
Minor Group 280	Total	13	2	11	..	..	..	..	..
	I All fuels	12	2	10	..	..	..	..	..
	(a) Electricity	6	2	4	..	..	..	..	..
	(b) Liquid fuel	6	..	6	..	..	..	..	..
	II No power	1	..	1	..	..	..	..	..
				Rural					
Minor Group 281	Total	4	3	1	..	..	..	..	..
	II No power	4	3	1	..	..	..	..	..
				Urban					
	Total	51	33	15	1	..	1	1	..
	I All fuel	4	..	3	..	..	1	..	..
	(a) Electriscity	4	..	3	..	..	1	..	..
	II No power	47	33	12	1	..	..	1	..
				Urban					
Minor Group 282	Total	4	4	..	..	..	..	..	..
	II No power	4	4	..	..	..	..	..	..
				Rural					
Minor Group 283	Total	852	712	140	..	..	..	..	..
	II No power	852	712	140	..	..	..	..	..
				Urban					
	Total	30	17	12	..	1	..	..	..
	II No power	30	17	12	..	1	..	..	..
				Rural					
Minor Group 284	Total	27	19	7	1	..	..	..	..
	II No power	27	19	7	1	..	..	..	..
				Urban					
	Total	27	9	17	..	1	..	..	..
	I All fuels	3	1	1	..	1	..	..	..
	(a) Electricity	3	1	1	..	1	..	..	..
	II No power	24	8	16	..	..	..	..	..

TABLE E—III

CENSUS HOUSES USED AS FACTORIES AND WORKSHOPS CLASSIFIED BY INDUSTRY, *POWER* AND *NO POWER* USED AND SIZE OF EMPLOYMENT—*Contd.*

Division Major Group and Minor Group of ISIC	Kind of fuel or power used	Number of factories and workshops by size of employment							
		Total	1 Person	2-5 Persons	6-9 Persons	10-19 Persons	20-49 Persons	50-99 Persons	100 Persons and above
1	2	3	4	5	6	7	8	9	10
				UJJAIN DISTRICT—*Contd.*					
				Rural					
Minor Group 288	Total	1,045	836	208	1	..	..	..	..
	II No power	1,045	836	208	1	..	..	..	..
				Urban					
	Total	109	15	93	1	..	..	..	..
	II No power	109	15	93	1	..	..	..	..
				Urban					
Minor Group 289	Total	12	8	4	..	..	..	..	..
	II No power	12	8	4	..	..	..	..	..
				Rural					
Division 3	**Total**	**2,816**	**2,339**	**476**	**1**	..	..	..	..
	I All fuels	2	..	2	..	..	..	..	..
	(b) Liquid fuel	2	..	2	..	..	..	..	..
	II No power	2,814	2,339	474	1	..	..	..	..
				Urban					
	Total	**1,045**	**539**	**464**	**17**	**11**	**9**	**3**	**2**
	I All fuels	51	9	26	2	4	6	2	2
	(a) Electricity	45	5	26	2	4	4	2	2
	(b) Liquid fuel	6	4	..	..	..	2	..	..
	II No power	994	530	438	15	7	3	1	..
				Urban					
Major Group 30	**Total**	**11**	**2**	**6**	**1**	**2**	..	..	..
	I All fuels	7	..	4	1	2	..	..	..
	(a) Electricity	7	..	4	1	2	..	..	..
	II No power	4	2	2	..	..	..	..	..
				Urban					
Minor Group 300	Total	1	..	..	..	1	..	..	..
	I All fuels	1	..	..	..	1	..	..	..
	(a) Electricity	1	..	..	..	1	..	..	..
				Urban					
Minor Group 301	Total	2	..	2	..	..	..	..	..
	I All fuels	2	..	2	..	..	..	..	..
	(a) Electricity	2	..	2	..	..	..	..	..
				Urban					
Minor Group 302	Total	8	2	4	1	1	..	..	..
	I All fuels	4	..	2	1	1	..	..	..
	(a) Electricity	4	..	2	1	1	..	..	..
	II No power	4	2	2	..	..	..	..	..
				Rural					
Major Group 31	**Total**	**1,527**	**1,333**	**194**	..	..	..	..	..
	II No power	1,527	1,333	194	..	..	..	..	..

TABLE E—III

CENSUS HOUSES USED AS FACTORIES AND WORKSHOPS CLASSIFIED BY INDUSTRY, *POWER* AND *NO POWER* USED AND SIZE OF EMPLOYMENT—*Contd.*

Division, Major Group and Minor Group of ISIC	Kind of fuel or power used	Number of factories and workshops by size of employment							
		Total	1 Persons	2-5 Persons	6-9 Persons	10-19 Persons	20-49 Persons	50-99 Persons	100 Persons and above
1	2	3	4	5	6	7	8	9	10
				UJJAIN DISTRICT—*Contd.*					
				Urban					
Major Group 31	**Total**	**254**	**117**	**128**	**8**	**1**	..	..	..
	II No power	254	117	128	8	1	..	..	..
				Rural					
Minor Group 310	Total	115	90	25	..	..	..	..	..
	II No power	115	90	25	..	..	..	..	..
				Urban					
	Total	2	1	..	..	1	..	..	..
	II No power	2	1	..	..	1	..	..	..
				Rural					
Minor Group 311	Total	1,360	1,191	169	..	..	..	..	..
	II No power	1,360	1,191	169	..	..	..	..	..
				Urban					
	Total	252	116	128	8	..	..	..	..
	II No power	252	116	128	8	..	..	..	..
				Rural					
Minor Group 313	Total	2	2	..	..	..	..	..	..
	II No power	2	2	..	..	..	..	..	..
				Rural					
Minor Group 314	Total	50	50	..	..	..	..	..	..
	II No power	50	50	..	..	..	..	..	..
				Urban					
Major Group 32	**Total**	**5**	**4**	**1**	..	..	..	..	..
	I All fuels	3	2	1	..	..	..	..	..
	(a) Electricity	3	2	1	..	..	..	..	..
	II No power	2	2	..	..	..	..	..	..
				Urban					
Minor Group 320	Total	5	4	1	..	..	..	..	..
	I All fuels	3	2	1	..	..	..	..	..
	(a) Electricity	3	2	1	..	..	..	..	..
	II No power	2	2	..	..	..	..	..	..
				Urban					
Major Group 33	**Total**	**23**	**9**	**5**	**4**	**4**	..	**1**	..
	I All fuels	1	..	..	1	..	..	..	..
	(a) Electricity	1	..	..	1	..	..	..	..
	II No power	22	9	5	3	4	..	1	..
				Urban					
Minor Group 333	Total	1	1	..	..	..	..	..	..
	II No power	1	1	..	..	..	..	..	..
				Urban					
Minor Group 335	Total	13	7	2	1	2	..	1	..
	I All fuels	1	..	..	1	..	..	..	..
	(a) Electricity	1	..	..	1	..	..	..	..
	II No power	12	7	2	..	2	..	1	..

TABLE E—III

CENSUS HOUSES USED AS FACTORIES AND WORKSHOPS CLASSIFIED BY INDUSTRY, *POWER* AND *NO POWER* USED AND SIZE OF EMPLOYMENT—*Contd.*

Division. Major Group and Minor Group of ISIC	Kind of fuel or power used	Number of factories and workshops by size of Employment							
		Total	1 Person	2-5 Persons	6-9 persons	10-19 Persons	20-49 Persons	50-99 Persons	100 Persons and above
1	2	3	4	5	6	7	8	9	10
				UJJAIN DISTRICT—*Contd.*					
				Urban					
Minor Group 336	Total	7	..	2	3	2	..	..	..
	II No power	7	..	2	3	2	..	..	..
				Urban					
Minor Group 339	Total	2	1	1	..	..	..	..	..
	II No power	2	1	1	..	..	..	..	..
				Rural					
Major Group 34 & 35	**Total**	**605**	**460**	**145**	..	..	..	..	..
	II No power	605	460	145	..	..	..	..	..
				Urban					
	Total	**98**	**50**	**44**	**2**	..	..	2	..
	I All fuels	2	..	..	..	..	..	2	..
	(a) Electricity	2	..	..	..	..	..	2	..
	II No power	96	50	44	2	..	..	..	..
				Rural					
Minor Group 340	Total	2	1	1	..	..	..	..	..
	II No power	2	1	1	..	..	..	..	..
				Urban					
	Total	29	27	..	..	..	..	2	..
	I All fuels	2	..	..	..	..	..	2	..
	(a) Electricity	2	..	..	..	..	..	2	..
	II No power	27	27	..	..	..	..	..	..
				Urban					
Minor Group 342	Total	8	..	7	1	..	..	..	..
	II No power	8	..	7	1	..	..	..	..
				Urban					
Minor Group 344	Total	1	1	..	..	..	..	..	..
	II No power	1	1	..	..	..	..	..	..
				Urban					
Minor Group 345	Total	3	3	..	..	..	..	..	..
	II No power	3	3	..	..	..	..	..	..
				Rural					
Minor Group 350	Total	603	459	144	..	..	..	..	..
	II No power	603	459	144	..	..	..	..	..
				Urban					
	Total	55	17	37	1	..	..	..	..
	II No power	55	17	37	1	..	..	..	..
				Urban					
Minor Group 356	Total	2	2	..	..	..	..	..	..
	II No power	2	2	..	..	..	..	..	..

TABLE ·E—III

CENSUS HOUSES USED AS FACTORIES AND WORKSHOPS CLASSIFIED BY INDUSTRY, *POWER* AND *NO POWER* USED AND SIZE OF EMPLOYMENT—*Contd.*

Division, Major Group and Minor Group of ISIC	Kind of fuel or power used	Number of factories and workshops by size of employment							
		Total	1 person	2-5 Persons	6-9 Persons	10-19 Persons	20-49 Persons	50-99 Persons	100 Persons and above
1	2	3	4	5	6	7	8	9	10
				UJJAIN DISTRICT—*Contd.*					
				Rural					
Major Group 36	**Total**	**526**	**429**	**96**	**1**	..	..	..	..
	II No power	526	429	96	1	..	..	..	..
				Urban					
	Total	**189**	**85**	**94**	**2**	**4**	**3**	..	**1**
	I All fuels	12	..	7	..	2	2	..	1
	(a) Electricity	12	..	7	..	2	2	..	1
	II No power	177	85	87	2	2	1	..	..
				Rural					
Minor Group 360	Total	1	..	..	1	..	..	..	..
	II No power	1	..	..	1	..	..	..	..
				Urban					
	Total	3	1	2	..	..	..	..	..
	I All fuels	2	..	2	..	..	..	..	..
	(a) Electricity	2	..	2	..	..	..	..	..
	II No power	1	1	..	..	..	..	..	..
				Urban					
Minor Group 362	Total	1	..	1	..	..	..	..	..
	II No power	1	..	1	..	..	..	..	..
				Urban					
Minor Group 365	Total	61	26	31	..	1	3	..	..
	I All fuels	4	..	1	..	1	2	..	..
	(a) Electricity	4	..	1	..	1	2	..	..
	II No power	57	26	30	..	..	1	..	..
				Rural					
Minor Group 367	Total	1	1	..	..	..	..	..	..
	II No power	1	1	..	..	..	..	..	..
				Urban					
	Total	19	14	5	..	..	..	..	..
	II No power	19	14	5	..	..	..	..	..
				Urban					
Minor Group 368	Total	6	1	4	..	1	..	..	..
	I All fuels	5	..	4	..	1	..	..	..
	(a) Electricity	5	..	4	..	1	..	..	..
	II No power	1	1	..	..	..	..	..	..
				Rural					
Minor Group 369	Total	524	428	96	..	..	..	..	..
	II No power	524	428	96	..	..	..	..	..
				Urban					
	Total	99	43	51	2	2	..	..	1
	I All fuels	1	..	..	..	..	..	..	1
	(a) Electricity	1	..	..	..	..	..	..	1
	II No power	98	43	51	2	2	..	..	..
				Rural					
Major Group 37	**Total**	**2**	**1**	1	..	..	..	..	..
	I All fuels	1	..	1	..	..	..	..	..
	(b) Liquid fuel	1	..	1	..	..	..	..	..
	II No power	1	1	..	..	..	..	..	..

TABLE E—III

CENSUS HOUSES USED AS FACTORIES AND WORKSHOPS CLASSIFIED BY INDUSTRY, *POWER* AND *NO POWER* USED AND SIZE OF EMPLOYMENT—*Con d.*

Division, Major Group and Minor Group of ISIC	Kind of fuel or power used	Number of factories and workshops by size of employment							
		Total	1 Person	2-5 Persons	6-9 Persons	10-19 Persons	20-49 Persons	50-99 Persons	100 Persons and above
1	2	3	4	5	6	7	8	9	10
				UJJAIN DISTRICT—*Contd.*					
				Urban					
Major Group 37	**Total**	**14**	**5**	**9**	..	..	..	..	..
	I All fuels	10	3	7	..	..	..	..	..
	(a) Electricity	10	3	7	..	..	..	..	..
	II No power	4	2	2	..	..	..	..	..
				Rural					
Minor Group 372	Total	1	..	1	..	..	..	..	..
	I All fuels	1	..	1	..	..	..	..	..
	(b) Liquid fuel	1	..	1	..	..	..	..	..
				Urban					
	Total	5	..	5	..	..	..	..	..
	I All fuels	5	..	5	..	..	..	..	..
	(a) Electricity	5	..	5	..	..	..	..	..
				Urban					
Minor Group 373	Total	1	1	..	..	..	..	..	..
	II No power	1	1	..	..	..	..	..	..
				Rural					
Minor Group 377	Total	1	1	..	..	..	..	..	..
	II No power	1	1	..	..	..	..	..	..
				Urban					
	Total	2	..	2	..	..	..	..	..
	I All fuels	2	..	2	..	..	..	..	..
	(a) Electricity	2	..	2	..	..	..	..	..
				Urban					
Minor Group 378	Total	2	..	2	..	..	..	..	..
	II No power	2	..	2	..	..	..	..	..
				Urban					
Minor Group 379	Total	4	4	..	..	..	..	..	.
	I All fuels	3	3	..	..	..	..	..	..
	(a) Electricity	3	3	..	..	..	..	..	..
	II No power	1	1	..	..	..	..	..	..
				Rural					
Major Group 38	**Total**	**14**	**11**	**3**	..	..	..	..	..
	I All fuels	1	..	1	..	..	..	..	..
	(b) Liquid fuel	1	..	1	..	..	..	..	..
	II No power	13	11	2	..	..	..	..	..
				Urban					
	Total	**138**	**81**	**54**	..	..	3	..	..
	I All fuels	7	..	5	..	..	2	..	..
	(a) Electricity	6	..	5	..	..	1	..	..
	(b) Liquid fuel	1	..	..	..	..	1	..	..
	II No power	131	81	49	..	..	1	..	..
				Rural					
Minor Group 384	Total	1	..	1	..	..	..	..	..
	I All fuels	1	..	1	..		..	..	..
	(b) Liquid fuel	1	..	1	..		..	..	..

TABLE E—III

CENSUS HOUSES USED AS FACTORIES AND WOKKSHOPS CLASSIFIED BY INDUSTRY, *POWER* AND *NO POWER* USED AND SIZE OF EMPLOYMENT—*Contd.*

Division, Major Group and Minor Group of ISIC	Kind of fuel or power used	Number of factories and workshops by size of employment							
		Total	1 Person	2-5 Persons	6-9 Persons	10-19 Persons	20-49 Persons	50-99 Persons	100 Persons and above
1	2	3	4	5	6	7	8	9	10
				UJJAIN DISTRICT—*Concld.*					
				Urban					
Minor Group 384	Total	15	3	9	..	..	3	..	..
	I All fuels	7	..	5	..	..	2	..	..
	(a) Electricity	6	..	5	..	..	1	..	..
	(b) Liquid fuel	1	..	..	..	..	1	..	..
	II No power	8	3	4	..	..	1	..	..
				Rural					
Minor Group 388	Total	13	11	2	..	..	..	..	..
	II No power	13	11	2	..	..	..	..	..
				Urban					
	Total	115	73	42	..	..	..	..	..
	II No power	115	73	42	..	..	..	..	..
				Urban					
Minor Group 389	Total	8	5	3	..	..	..	..	..
	II No power	8	5	3	..	..	..	..	..
				Rural					
Major Group 39	**Total**	**142**	**105**	**37**	..	..	..	..	..
	II No power	142	105	37	..	..	..	..	..
				Urban					
	Total	**313**	**186**	**123**	..	..	3	..	1
	I All fuels	9	4	2	..	..	2	..	1
	(a) Electricity	4	..	2	..	..	1	..	1
	(b) Liquid fuel	5	4	..	..	..	1	..	..
	II No power	304	182	121	..	..	1	..	..
				Urban					
Minor Group 392	Total	10	10	..	..	..	..	..	..
	II No power	10	10	..	..	..	..	..	..
				Rural					
Minor Group 393	Total	123	100	23	..	..	..	..	..
	II No power	123	100	23	..	..	..	..	..
				Urban					
	Total	208	123	85	..	..	..	..	..
	II No power	208	123	85	..	..	..	..	..
				Urban					
Minor Group 394	Total	4	2	2	..	..	..	..	..
	II No power	4	2	2	..	..	..	..	..
				Urban					
Minor Group 395	Total	2	2	..	..	..	..	..	..
	II No power	2	2	..	..	..	..	..	..
				Rural					
Minor Group 399	Total	19	5	14	..	..	..	..	..
	II No power	19	5	14	..	..	..	..	..
				Urban					
	Total	89	49	36	..	..	3	..	1
	I All fuels	9	4	2	..	..	2	..	1
	(a) Electricity	4	..	2	..	..	1	..	1
	(b) Liquid fuel	5	4	..	..	..	1	..	..
	II No power	80	45	34	..	..	1	..	..

TABLE E—III

CENSUS HOUSES USED AS FACTORIES AND WORKSHOPS CLASSIFIED BY INDUSTRY, *POWER* AND *NO POWER* USED AND SIZE OF EMPLOYMENT—*contd.*

Division, Major Group and Minor Group of ISIC	Kind of fuel or power used	Number of factories and workshops by size of employment							
		Total	1 Person	2-5 Persons	6-9 Persons	10-19 Persons	20-49 Persons	50-99 Persons	100 Persons and above
1	2	3	4	5	6	7	8	9	10
				1 Khacharod Tahsil (Rural)					
Division 2 & 3	**Total** ..	**1,901**	**1,605**	**293**	**3**	..	..	..	..
	I All fuels ..	23	5	18	..	..	..	..	..
	(b) Liquid fuel ..	23	5	18	..	..	..	..	..
	II No power ..	1,878	1,600	275	3	..	..	..	..
Minor Group	Total ..	23	5	18	..	..	..	..	..
200	I All fuels ..	23	5	18	..	..	..	..	..
	(b) Liquid fuel ..	23	5	18	..	..	..	..	..
206	Total ..	31	17	14	..	..	..	..	..
	II No power ..	31	17	14	..	..	..	..	..
207	Total ..	22	16	6	..	..	..	..	..
	II No power ..	22	16	6	..	..	..	..	..
209	Total ..	22	15	7	..	..	..	..	..
	II No power ..	22	15	7	..	..	..	..	..
230	Total ..	5	5	..	..	..	..	..	..
	II No power ..	5	5	..	..	..	..	..	..
235	Total ..	4	..	4	..	..	..	..	..
	II No power ..	4	..	4	..	..	..	..	..
236	Total ..	7	1	5	1	..	..	..	..
	II No power ..	7	1	5	1	..	..	..	..
244	Total ..	1	1	..	..	..	..	..	..
	II No power ..	1	1	..	..	..	..	..	..
255	Total ..	3	2	1	..	..	..	..	..
	II No power ..	3	2	1	..	..	..	..	..
273	Total ..	102	77	24	1	..	..	..	..
	II No power ..	102	77	24	1	..	..	..	..
283	Total ..	225	188	37	..	..	..	..	..
	II No power ..	225	188	37	..	..	..	..	..
284	Total ..	2	2	..	..	..	..	..	..
	II No power ..	2	2	..	..	..	..	..	..
288	Total ..	685	617	67	1	..	..	..	..
	II No power ..	685	617	67	1	..	..	..	..
310	Total ..	28	24	4	..	..	..	..	..
	II No power ..	28	24	4	..	..	..	..	..
311	Total ..	384	354	30	..	..	..	..	..
	II No power ..	384	354	30	..	..	..	..	..
313	Total ..	2	2	..	..	..	..	..	..
	II No power ..	2	2	..	..	..	..	..	
314	Total ..	29	29	..	..	..	..	..	..
	II No power ..	29	29	..	..	..	..	..	..
340	Total ..	1	..	1	..	..	..	..	..
	II No power ..	1	..	1	..	..	..	..	..

TABLE E—III

CENSUS HOUSES USED AS FACTORIES AND WORKSHOPS CLASSIFIED BY INDUSTRY, *POWER* AND *NO POWER* USED AND SIZE OF EMPLOYMENT—*contd.*

Division, Major Group and Minor Group of ISIC	Kind of fuel or power used	Number of factories and workshops by size of employment							
		Total	1 Person	2-5 Persons	6-9 Persons	10-19 Persons	20-49 Persons	50-99 Persons	100 Persons and above
1	2	3	4	5	6	7	8	9	10
	1 Khacharod Tahsil (Rural)—Concld.								
Minor Group	Total ..	139	105	34	..	..	..	..	..
350	II No power ..	139	105	34	..	..	..	..	..
367	Total ..	1	1	..	..	..	..	..	..
	II No power ..	1	1	..	..	..	..	..	..
369	Total ..	146	112	34	..	..	..	..	..
	II No power ..	146	112	34	..	..	..	..	..
377	Total ..	1	1	..	..	..	..	..	..
	II No power ..	1	1	..	..	..	..	..	..
388	Total ..	3	3	..	..	..	..	..	..
	II No power ..	3	3	..	..	..	..	..	..
393	Total ..	29	28	1	..	..	..	..	..
	II No power ..	*29*	*28*	1	..	..	..	..	..
399	Total ..	6	..	6	..	..	..	..	..
	II No power ..	6	..	6	..	..	..	..	..
	1 Khacharod Tahsil (Urban)								
Division 2 & 3	**Total** ..	**523**	**276**	**234**	**3**	**2**	**1**	**1**	**6**
	I All fuels ..	34	2	23	..	2	..	1	6
	(a) Electricity ..	14	2	3	..	2	..	1	6
	(b) Liquid fuel ..	20	..	20	..	..	..	..	..
	II No power ..	489	274	211	3	..	1	..	..
Minor Group	Total ..	21	1	20	..	..	..	..	—
200	I All fuels ..	21	1	20	..	..	..	..	..
	(a) Electricity ..	4	1	3	..	..	..	..	..
	(b) Liquid fuel ..	17	..	17	..	..	..	..	..
205	Total ..	2	2	..	..	..	..	..	—
	II No power ..	2	2	..	..	..	..	..	—
207	Total ..	17	13	4	..	..	..	..	—
	II No Power ..	17	13	4	..	..	..	..	—
209	Total ..	80	31	48	1	..	..	..	—
	II No power ..	80	31	48	1	..	..	..	..
216	Total ..	1	1	..	..	..	..	..	..
	I All fuels ..	1	1	..	..	..	..	..	..
	(a) Electricity ..	1	1	..	..	..	..	..	..
230	Total ..	7	5	2	..	..	..	..	..
	II No power ..	7	5	2	..	..	..	..	..
235	Total ..	3	2	1	..	..	..	..	..
	II No power ..	3	2	1	..	..	..	..	..
255	Total ..	3	2	1	..	..	..	..	..
	II No power ..	3	2	1	..	..	..	..	..
262	Total ..	9	..	..	..	2	..	1	6
	I All fuels ..	9	..	..	..	2	..	1	6
	(a) Electricity ..	9	..	..	..	2	..	1	6

TABLE E—III

CENSUS HOUSES USED AS FACTORIES AND WORKSHOPS CLASSIFIED BY INDUSTRY, *POWER* AND *NO POWER* USED AND SIZE OF EMPLOYMENT—*contd.*

Division, Major Group and Minor Group of ISIC	Kind of fuel or power used	Number of factories and workshops by size of employment							
		Total	1 Person	2-5 Persons	6-9 Persons	10-19 Persons	20-49 Persons	50-99 Persons	100 Persons and above
1	2	3	4	5	6	7	8	9	10
		1 Khacharod Tahsil (Urban)—Concld.							
Minor Group	Total ..	69	41	28	..	..	..	..	..
273	II No power ..	69	41	28	..	..	..	..	..
280	Total ..	3	..	3	..	..	..	..	..
	I All fuels ..	3	..	3	..	..	..	..	..
	(b) Liquid fuel ..	3	..	3	..	..	..	..	..
281	Total ..	5	3	1	1	..	..	..	..
	II No power ..	5	3	1	1	..	..	..	..
283	Total ..	12	9	3	..	..	..	..	..
	II No power ..	12	9	3	..	..	..	..	..
288	Total ..	48	6	41	1	..	..	..	..
	II No power ..	48	6	41	1	..	..	..	..
302	Total ..	1	..	1	..	..	..	..	..
	II No power ..	1	..	1	..	..	..	..	..
311	Total ..	76	51	25	..	..	..	..	..
	II No power ..	76	51	25	..	..	..	..	..
335	Total ..	2	1	1	..	..	..	..	..
	II No power ..	2	1	1	..	..	..	..	..
340	Total ..	27	27	..	..	..	..	..	..
	II No power ..	27	27	..	..	..	..	..	..
350	Total ..	10	4	6	..	..	..	..	..
	II No power ..	10	4	6	..	..	..	..	..
365	Total ..	2	2	..	..	..	..	..	..
	II No power ..	2	2	..	..	..	..	..	..
367	Total ..	4	3	1	..	..	..	..	..
	II No power ..	4	3	1	..	..	..	..	..
368	Total ..	1	1	..	..	..	..	..	..
	II No power ..	1	1	..	..	..	..	..	..
369	Total ..	26	11	15	..	..	..	..	..
	II No power ..	26	11	15	..	..	..	..	..
388	Total ..	9	3	6	..	..	..	..	..
	II No power ..	9	3	6	..	..	..	..	..
392	Total ..	3	3	..	..	..	..	..	..
	II No power ..	3	3	..	..	..	..	..	..
393	Total ..	42	31	11	..	..	..	..	..
	II No power ..	42	31	11	..	..	..	..	..
399	Total ..	40	23	16	..	..	1	..	..
	II No power ..	40	23	16	..	..	1	..	..
		2 Mahidpur Tahsil (Rural)							
Division 2 & 3	**Total .. **	**945**	**686**	**256**	**2**	**1**	..	..	..
	I All fuels ..	22	7	15	..	..	..	..	..
	(a) Electricity ..	1	..	1	..	..	..	..	..
	(b) Liquid fuel ..	21	7	14	..	..	..	..	..
	II No power ..	923	679	241	2	1	..	..	..

TABLE E—III

CENSUS HOUSES USED AS FACTORIES AND WORKSHOPS CLASSIFIED BY INDUSTRY, *POWER* AND *NO POWER* USED AND SIZE OF EMPLOYMENT—*contd.*

Division, Major Group and Minor Group of ISIC	Kind of fuel or power used	Number of factories and workshops by size of employment							
		Total	1 Person	2-5 Persons	6-9 Persons	10-19 Persons	20-49 Persons	50-99 Persons	100 Persons and above
1	2	3	4	5	6	7	8	9	10
		2 Mahidpur Tahsil (Rural)—Contd.							
Minor Group	Total ..	19	7	12	..	..	..	..	..
200	I All fuels ..	19	7	12	..	..	..	..	..
	(a) Electricity ..	1	..	1	..	..	..	..	..
	(b) Liquid fuel ..	18	7	11	..	..	..	..	..
206	Total ..	9	5	4	..	..	..	..	..
	II No power ..	9	5	4	..	..	..	..	..
207	Total ..	20	16	4	..	..	..	..	..
	II No power ..	20	16	4	..	..	..	..	..
209	Total ..	22	9	13	..	..	..	..	..
	II No power ..	22	9	13	..	..	..	..	..
230	Total ..	5	2	3	..	..	..	..	..
	I All fuels ..	1	..	1	..	..	..	..	..
	(b) Liquid fuel ..	1	..	1	..	..	..	..	..
	II No power ..	4	2	2	..	..	..	..	..
235	Total ..	8	6	1	..	1	..	..	..
	II No power ..	8	6	1	..	1	..	..	..
273	Total ..	89	76	13	..	..	..	..	..
	II No power ..	89	76	13	..	..	..	..	..
283	Total ..	140	116	24	..	..	..	..	..
	II No power ..	140	116	24	..	..	..	..	..
284	Total ..	25	17	7	1	..	..	..	..
	II No power ..	25	17	7	1	..	..	..	..
288	Total ..	167	95	72	..	..	..	..	..
	II No power ..	167	95	72	..	..	..	..	..
310	Total ..	46	29	17	..	..	..	..	..
	II No power ..	46	29	17	..	..	..	..	..
311	Total ..	174	138	36	..	..	..	..	..
	II No power ..	174	138	36	..	..	..	..	..
314	Total ..	13	13	..	..	..	..	..	..
	II No power ..	13	13	..	..	..	..	..	..
350	Total ..	91	68	23	..	..	..	..	..
	II No power ..	91	68	23	..	..	..	..	..
360	Total ..	1	..	..	1	..	..	..	..
	II No power ..	1	..	..	1	..	..	..	..
369	Total ..	85	68	17	..	..	..	..	..
	II No power ..	85	68	17	..	..	..	..	..
372	Total ..	1	..	1	..	..	..	..	..
	I All fuels ..	1	..	1	..	..	..	..	..
	(b) Liquid fuel ..	1	..	1	..	..	..	..	..
384	Total ..	1	..	1	..	..	..	..	..
	I All fuels ..	1	..	1	..	..	..	..	..
	(b) Liquid fuel ..	1	..	1	..	..	..	..	..

TABLE E—III

CENSUS HOUSES USED AS FACTORIES AND WORKSHOPS CLASSIFIED BY INDUSTRY, *POWER* AND *NO POWER* USED AND SIZE OF EMPLOYMENT—*contd.*

Division, Major Group and Minor Group of ISIC	Kind of fuel or power used	Number of factories and workshops by size of employment							
		Total	1 Person	2-5 Persons	6-9 Persons	10-19 Persons	20-49 Persons	50-99 Persons	100 Persons and above
1	2	3	4	5	6	7	8	9	10
		2 Mahidpur Tahsil (Rural)—Concld.							
Minor Group	Total ..	3	2	1	..	..	..	..	..
388	II No power ..	3	2	1	..	..	..	..	..
393	Total ..	24	19	5	..	..	..	..	..
	II No power ..	24	19	5	..	..	..	..	..
399	Total ..	2	..	2	..	..	..	..	..
	II No power ..	2	..	2	..	..	..	..	..
		2 Mahidpur Tahsil (Urban)							
Division 2 & 3	**Total ..**	**106**	**50**	**56**	..	..	..	..	..
	I All fuels ..	24	11	13	..	..	..	..	..
	(a) Electricity ..	19	8	11	..	..	..	..	..
	(b) Liquid fuel ..	5	3	2	..	..	..	..	..
	II No power ..	82	39	43	..	..	..	..	..
Minor Group	Total ..	13	4	9	..	..	..	..	..
200	I All fuels ..	13	4	9	..	..	..	..	..
	(a) Electricity ..	11	3	8	..	..	..	..	..
	(b) Liquid fuel ..	2	1	1	..	..	..	..	..
207	Total ..	3	3	..	..	..	..	..	..
	II No power ..	3	3	..	..	..	..	..	..
209	Total ..	2	..	2	..	..	..	..	..
	II No power ..	2	..	2	..	..	..	..	..
216	Total ..	1	1	..	..	..	..	..	..
	I All fuels ..	1	1	..	..	..	..	..	..
	(a) Electricity ..	1	1	..	..	..	..	..	..
230	Total ..	9	8	1	..	..	..	..	..
	I All fuels ..	7	6	1	..	..	..	..	..
	(a) Electricity ..	5	4	1	..	..	..	..	..
	(b) Liquid fuel ..	2	2	..	..	..	..	..	..
	II No power ..	2	2	..	..	..	..	..	..
235	Total ..	17	10	7	..	..	..	..	..
	II No power ..	17	10	7	..	..	..	..	..
273	Total ..	3	3	..	..	..	..	..	..
	II No power ..	3	3	..	..	..	..	..	..
280	Total ..	2	..	2	..	..	..	..	..
	I All fuels ..	2	..	2	..	..	..	..	..
	(a) Electricity ..	1	..	1	..	..	..	..	..
	(b) Liquid fuel ..	1	..	1	..	..	..	..	..
281	Total ..	5	4	1	..	..	..	..	..
	I All fuels ..	1	..	1	..	..	..	..	..
	(a) Electricity ..	1	..	1	..	..	..	..	..
	II No power ..	4	4	..	..	..	..	..	..
284	Total ..	9	1	8	..	..	..	..	..
	II No power ..	9	1	8	..	..	..	..	..
288	Total ..	5	3	2	..	..	..	..	..
	II No power ..	5	3	2	..	..	..	..	..

TABLE E—III

CENSUS HOUSES USED AS FACTORIES AND WORKSHOPS CLASSIFIED BY INDUSTRY, *POWER* AND *NO POWER* USED AND SIZE OF EMPLOYMENT—*contd.*

Division, Major Group and Minor Group of ISIC	Kind of fuel or power used	Number of factories and workshops by size of employment							
		Total	1 Person	2-5 Persons	6-9 Persons	10-19 Persons	20-49 Persons	50-99 Persons	100 Persons and above
1	2	3	4	5	6	7	8	9	10
		2 Mahidpur Tahsil (Urban)—Concld.							
Minor Group	Total ..	2	1	1	..	..	..	..	...
311	II No power ..	2	1	1	..	..	..	..	...
342	Total ...	2	..	2	..	..	..	..	..
	II No power ..	2	..	2	..	..	..	..	..
350	Total ..	5	1	4	..	..	..	..	..
	II No power ..	5	1	4	..	..	...	..	..
369	Total ..	8	1	7	..	..	..	..	..
	II No power ..	8	1	7	..	...	..	..	..
393	Total ..	20	10	10	..	..	..	..	...
	II No power ..	20	10	10	..	..	..	...	...
		3 Tarana Tahsil (Rural)							
Division 2 & 3	**Total ..**	**992**	**809**	**183**	..	..	..	..	...
	I All fuels ...	30	16	14	..	..	..	...	...
	(a) Electricity ...	1	1	..	..	..	..	...	...
	(b) Liquid fuel ...	29	15	14	..	..	..	...	...
	II No power ...	962	793	169	..	..	..	..	...
Minor Group	Total ...	31	17	14	..	..	...	..	...
200	I All fuels ...	30	16	14	..	..	..	..	...
	(a) Electricity ...	1	1	..	..	..	..	..	...
	(b) Liquid fuel ...	29	15	14	..	..	..	..	...
	II No power ...	1	1	..	..	..	..	...	...
206	Total ..	10	6	4	..	..	...	...	...
	II No power ...	10	6	4	..	..	...	...	...
207	Total ...	22	18	4	..	..	...	...	...
	II No power ...	22	18	4	..	..	...	...	...
209	Total ..	19	13	6	..	..	...	...	...
	II No power ..	19	13	6	..	...	...	...	...
230	Total ...	1	1	..	..	...	..	...	...
	II No power ...	1	1	..	...	..	...	...	...
235	Total ..	4	3	1	..	...	..	...	...
	II No power ..	4	3	1	..	..	..	...	...
273	Total ..	105	86	19	..	..	...	...	...
	II No power ..	105	86	19	..	..	..	...	...
281	Total ..	1	1	..	..	..	..	...	...
	II No power ...	1	1	..	..	..	..	..	...
283	Total ..	141	121	20	..	..	..	..	...
	II No power ...	141	121	20	..	..	..	..	...
288	Total ..	125	79	46	..	..	..	..	...
	II No power ..	125	79	46	..	..	..	..	...
310	Total ..	7	7	..	..	..	..	..	...
	II No power ..	7	7	..	..	..	..	..	...
311	Total ..	303	269	34	..	..	..	..	...
	II No power ..	303	269	34	..	..	..	..	...

TABLE E—III

CENSUS HOUSES USED AS FACTORIES AND WORKSHOPS CLASSIFIED BY INDUSTRY, *POWER* AND *NO POWER* USED AND SIZE OF EMPLOYMENT—*contd.*

Division, Major Group and Minor Group of ISIC	Kind of fuel or power used	Number of factories and workshops by size of employment							
		Total	1 Person	2-5 Persons	6-9 Persons	10-19 Persons	20-49 Persons	50-99 Persons	100 Persons and above
1	2	3	4	5	6	7	8	9	10
	3 Tarana Tahsil (Rural)—Concld.								
Minor Group	Total ...	3	3	..	..	..	..	..	..
314	II No power ..	3	3	..	..	..	..	..	..
350	Total ..	92	74	18	..	..	..	..	..
	II No power ..	92	74	18	..	..	..	..	..
369	Total ...	96	85	11	..	..	..	..	..
	II No power ..	96	85	11	..	..	..	..	..
388	Total ..	2	2	..	..	..	..	..	..
	II No power ..	2	2	..	..	..	..	..	..
393	Total ..	30	24	6	..	..	..	..	..
	II No power ..	30	24	6	..	..	..	..	..
	3 Tarana Tahsil (Urban)								
Division 2 & 3	**Total ...**	**153**	**57**	**94**	..	..	**2**	..	..
	I All fuels ..	11	1	8	..	..	2	..	..
	(a) Electricity ..	1	..	1	..	..	..	..	..
	(b) Liquid fuel ..	10	1	7	..	..	2	..	..
	II No power ..	142	56	86	..	..	..	..	..
Minor Group	Total ...	6	..	6	..	..	..	..	..
200	I All fuels ..	6	..	6	..	..	..	..	..
	(a) Electricity ..	1	..	1	..	..	..	..	..
	(b) Liquid fuel ..	5	..	5	..	..	..	..	..
207	Total ..	7	4	1	..	..	2	..	..
	I All fuels ..	3	1	..	..	..	2	..	..
	(b) Liquid fuel ..	3	1	..	..	..	2	..	..
	II No power ..	4	3	1	..	..	..	..	..
209	Total ..	31	7	24	..	..	..	..	..
	II No power ..	31	7	24	..	..	..	..	..
216	Total ..	1	...	1	..	..	..	..	..
	II No power ..	1	...	1	..	..	..	..	..
220	Total ...	1	...	1	..	..	..	..	..
	II No power ..	1	...	1	..	..	..	..	..
230	Total ..	8	..	8	..	..	..	..	..
	I All fuels ..	2	..	2	..	..	..	..	..
	(b) Liquid fuel ..	2	..	2	..	..	..	..	..
	II No power ..	6	..	6	..	..	..	..	..
236	Total ..	1	1	..	..	..	..	..	..
	II No power ..	1	1	..	..	..	..	..	..
273	Total ..	35	17	18	..	..	..	..	..
	II No power ..	35	17	18	..	..	..	..	..
276	Total ..	1	...	1	..	..	..	..	..
	II No power ..	1	..	1	..	..	..	..	..
283	Total ..	6	..	6	..	..	..	...	..
	II No power ..	6	..	6	..	..	..	..	..
284	Total ..	1	1	..	..	..	..	..	..
	II No power ...	1	1	..	..	..	...	...	..

TABLE E—III

CENSUS HOUSES USED AS FACTORIES AND WORKSHOPS CLASSIFIED BY INDUSTRY, *POWER* AND *NO POWER* USED AND SIZE OF EMPLOYMENT—*contd.*

Division, Major Group and Minor Group of ISIC	Kind of fuel or power used	Number of factories and workshops by size of employment							
		Total	1 Person	2-5 Persons	6-9 Persons	10-19 Persons	20-49 Persons	50-99 Persons	100 Persons and above
1	2	3	4	5	6	7	8	9	10
		3 Tarana Tahsil (Urban)—Concld.							
Minor Group	Total ..	4	1	3	..	..	..	..	..
288	II No power ..	4	1	3	...	..	..	...	..
311	Total ..	2	2	..	..	..	..	..	..
	II No power ..	2	2	..	..	..	..	...	..
333	Total ..	1	1	..	..	..	..	..	..
	II No power ..	1	1	..	..	..	..	..	..
350	Total ..	8	6	2	..	..	..	..	..
	II No power ..	8	6	2	..	..	..	..	..
367	Total ..	1	1	..	..	..	..	..	..
	II No power ..	1	1	..	..	..	...	..	..
369	Total ..	3	..	3	..	..	..	..	..
	II No power ..	3	..	3	..	..	...	...	...
388	Total ..	13	3	10	..	..	..	..	..
	II No power ..	13	3	10	..	..	..	..	...
392	Total ..	1	1	..	..	..	..	..	..
	II No power ..	1	1	..	..	..	..	...	..
393	Total ..	21	12	9	..	..	..	..	..
	II No power ..	21	12	9	..	..	..	..	..
399	Total ..	1	..	1	..	..	..	..	..
	II No power ..	1	...	1	..	..	..	..	..
		4 Badnagar Tahsil (Rural)							
Division 2 & 3	Total ..	954	755	198	1	..	..	..	..
	I All fuels ..	48	16	32	..	..	..	..	..
	(b) Liquid fuel ..	48	16	32	..	..	..	..	..
	II No power ..	906	739	166	1	..	..	..	..
Minor Group	Total ..	52	18	34	..	..	..	..	..
200	I All fuels ..	48	16	32	..	..	..	..	...
	(b) Liquid fuel ..	48	16	32	..	..	..	..	..
	II No power ..	4	2	2	..	..	..	..	...
206	Total ..	3	1	2	..	..	..	..	..
	II No power ..	3	1	2	..	..	..	..	..
207	Total ..	22	21	1	..	..	..	..	..
	II No power ..	22	21	1	..	..	..	..	..
209	Total ..	42	36	5	1	..	..	..	..
	II No power ..	42	36	5	1	..	..	..	..
212	Total ..	3	3	..	..	..	..	..	..
	II No power ..	3	3	..	..	..	..	..	..
220	Total ..	6	6	..	..	..	..	..	..
	II No power ..	6	6	..	..	..	..	..	..
235	Total ..	1	1	..	..	..	..	..	..
	II No power ...	1	1	..	..	..	..	..	...

TABLE E—III

CENSUS HOUSES USED AS FACTORIES AND WORKSHOPS CLASSIFIED BY INDUSTRY, *POWER* AND *NO POWER* USED AND SIZE OF EMPLOYMENT—*contd.*

Division, Major Group and Minor Group of ISIC	Kind of fuel or power used	Number of factories and workshops by size of employment							
		Total	1 Person	2-5 Persons	6-9 Persons	10-19 Persons	20-49 Persons	50-99 Persons	100 Persons and above
1	2	3	4	5	6	7	8	9	10
		4 Badnagar Tahsil (Rural)—Concld.							
Minor Group	Total ..	2	..	2	..	..	..	..	..
237	II No power ..	2	..	2	..	..	..	..	..
244	Total ..	16	9	7	..	..	..	..	..
	II No power ..	16	9	7	..	..	..	..	..
255	Total ..	4	4	..	..	..	..	..	..
	II No power ..	4	4	..	..	..	..	..	..
270	Total ..	2	..	2	..	..	..	..	..
	II No power ..	2	..	2	..	..	..	..	..
273	Total ..	61	53	8	..	..	..	..	..
	II No power ..	61	53	8	..	..	..	..	..
274	Total ..	2	1	1	..	..	..	..	..
	II No power ..	2	1	1	..	..	..	..	..
283	Total ..	188	161	27	..	..	..	..	..
	II No power ..	188	161	27	..	..	..	..	..
288	Total ..	28	20	8	..	..	..	..	..
	II No power ..	28	20	8	..	..	..	..	..
310	Total ..	14	11	3	..	..	..	..	..
	II No power ..	14	11	3	..	..	..	..	..
311	Total ..	263	222	41	..	..	..	..	..
	II No power ..	263	222	41	..	..	..	..	..
314	Total ..	4	4	..	..	..	..	..	..
	II No power ..	4	4	..	..	..	..	..	..
350	Total ..	127	97	30	..	..	..	..	..
	II No power ..	127	97	30	..	..	..	..	..
369	Total ..	87	69	18	..	..	..	..	..
	II No power ..	87	69	18	..	..	..	..	..
388	Total ..	2	2	..	..	..	..	..	..
	II No power ..	2	2	..	..	..	..	..	..
393	Total ..	16	11	5	..	..	..	..	..
	II No power ..	16	11	5	..	..	..	..	..
399	Total ..	9	5	4	..	..	..	..	..
	II No power ..	9	5	4	..	..	..	..	..
		4 Badnagar Tahsil (Urban)							
Division 2 & 3	Total ..	**425**	**173**	**250**	**1**	**1**	..	..	..
	I All fuels ..	20	4	16	..	..	..	..	..
	(b) Liquid fuel ..	20	4	16	..	..	..	..	..
	II No power ..	405	169	234	1	1	..	..	..
Minor Group	Total ..	17	2	15	..	..	..	..	..
200	I All fuels ..	15	2	13	..	..	..	..	..
	(b) Liquid fuel ..	15	2	13	..	..	..	..	..
	II No power ..	2	..	2	..	..	..	..	..

TABLE E—III

CENSUS HOUSES USED AS FACTORIES AND WORKSHOPS CLASSIFIED BY INDUSTRY, *POWER* AND *NO POWER* USED AND SIZE OF EMPLOYMENT—*contd.*

Division, Major Group and Minor Group of ISIC	Kind of fuel or power used	Number of factories and workshops by size of employment							
		Total	1 Person	2-5 Persons	6-9 Persons	10-19 Persons	20-49 Persons	50-99 Persons	100 Persons and above
1	2	3	4	5	6	7	8	9	10
		4 Badnagar Tahsil (Urban)—Contd.							
Minor Group	Total ..	1	1	..	..	..	..	..	..
205	II No power ..	1	1	..	..	..	..	..	..
207	Total ..	9	6	2	1	..	..	..	..
	II No power ..	9	6	2	1	..	..	..	..
209	Total ..	42	21	21	..	..	..	..	..
	II No power ..	42	21	21	..	..	..	..	..
214	Total ..	1	..	1	..	..	..	..	..
	II No power ..	1	..	1	..	..	..	..	..
220	Total ..	2	..	2	..	..	..	..	..
	II No power ..	2	..	2	..	..	..	..	..
230	Total ..	5	4	1	..	..	..	..	..
	I All fuels ..	3	2	1	..	..	..	..	..
	(b) Liquid fuel ..	3	2	1	..	..	..	..	..
	II No power ..	2	2	..	..	..	..	..	..
235	Total ..	17	6	11	..	..	..	..	..
	II No power ..	17	6	11	..	..	..	..	..
236	Total ..	52	13	39	..	..	..	..	..
	II No power ..	52	13	39	..	..	..	..	..
237	Total ..	3	2	1	..	..	..	..	..
	II No power ..	3	2	1	..	..	..	..	..
244	Total ..	2	..	2	..	..	..	..	..
	II No power ..	2	..	2	..	..	..	..	..
273	Total ..	63	39	24	..	..	..	..	..
	II No power ..	63	39	24	..	..	..	..	..
276	Total ..	1	..	1	..	..	..	..	..
	II No power ..	1	..	1	..	..	..	..	..
280	Total ..	2	..	2	..	..	..	..	..
	I All fuels ..	2	..	2	..	..	..	..	..
	(b) Liquid fuel ..	2	..	2	..	..	..	..	..
281	Total ..	7	7	..	..	..	..	..	..
	II No power ..	7	7	..	..	..	..	..	..
282	Total ..	4	4	..	..	..	..	..	..
	II No power ..	4	4	..	..	..	..	..	..
283	Total ..	10	7	2	..	1	..	..	..
	II No power ..	10	7	2	..	1	..	..	..
288	Total ..	40	3	37	..	..	..	..	..
	II No power ..	40	3	37	..	..	..	..	..
302	Total ..	1	..	1	..	..	..	..	..
	II No power ..	1	..	1	..	..	..	..	..
311	Total ..	68	18	50	..	..	..	..	..
	II No power ..	68	18	50	..	..	..	..	..
350	Total ..	11	..	11	..	..	..	..	..
	II No power ..	11	..	11	..	..	..	..	..

TABLE E—III

CENSUS HOUSES USED AS FACTORIES AND WORKSHOPS CLASSIFIED BY INDUSTRY, *POWER* AND *NO POWER* USED AND SIZE OF EMPLOYMENT—*contd.*

Division, Major Group and Minor Group of ISIC	Kind of fuel or power used	Number of factories and workshops by size of employment							
		Total	1 Person	2-5 Persons	6-9 Persons	10-19 Persons	20-49 Persons	50-99 Persons	100 Persons and above
1	2	3	4	5	6	7	8	9	10
		4 Badnagar Tahsil (Urban)—Concld.							
Minor Group	Total	1	1	..	..	..	..	..	..
365	II No power	1	1	..	..	..	..	..	..
369	Total	9	6	3	..	..	..	..	..
	II No power	9	6	3	..	..	..	..	..
388	Total	12	9	3	...	..	..	..	..
	II No power	12	9	3	...	..	..	..	..
392	Total	3	3	..	...	...	..	..	..
	II No power	3	3	...	...	..	..	..	..
393	Total	30	16	14	...	..	..	..	...
	II No power	30	16	14	...	..	...	..	...
394	Total	1	...	1	...	...	..	..	..
	II No power	1	...	1	...	...	...	...	...
399	Total	11	5	6	...	..	...	...	..
	II No power	11	5	6	...	..	..	...	...
		5 Ujjain Tahsil (Rural)							
Division 2 & 3	**Total**	**964**	**769**	**194**	...	**1**	...	..	...
	I All fuels	59	41	18	...	..	..	..	..
	(a) Electricity	6	5	1	..	..	..	..	..
	(b) Liquid fuel	53	36	17	..	..	..	..	..
	II No power	905	728	176	..	1	..	..	..
Minor Group	Total	56	38	18	..	..	..	..	..
200	I All fuels	56	38	18	..	..	..	..	..
	(a) Electricity	5	4	1	..	..	..	..	..
	(b) Liquid fuel	51	34	17	..	..	..	..	..
206	Total	1	..	1	..	..	..	..	..
	II No power	1	..	1	..	..	..	..	..
207	Total	14	11	3	..	..	..	..	..
	I All fuels	1	1	...	..	..	..	..	..
	(a) Electricity	1	1	..	..	..	..	..	..
	II No power	13	10	3	..	..	..	..	..
209	Total	9	9	..	..	..	..	..	..
	II No power	9	9	..	..	..	..	..	..
212	Total	1	1	..	..	..	..	..	..
	II No power	1	1	..	..	..	..	..	..
220	Total	1	1	..	..	..	..	..	..
	II No power	1	1	..	..	..	..	..	..
230	Total	4	4	..	..	..	..	..	..
	I All fuels	2	2	..	..	..	..	..	..
	(b) Liquid fuel	2	2	..	..	..	..	..	..
	II No power	2	2	..	...	...	..	..	..
231	Total	1	..	..	..	1	..	..	..
	II No power	1	...	...	..	1	..	..	..

TABLE E—III

CENSUS HOUSES USED AS FACTORIES AND WORKSHOPS CLASSIFIED BY INDUSTRY, *POWER* AND *NO POWER* USED AND SIZE OF EMPLOYMENT—*contd.*

Division, Major Group and Minor Group of ISIC	Kind of fuel or power used	Number of factories and workshops by size of employment							
		Total	1 Person	2-5 Persons	6-9 Persons	10-19 Persons	20-49 Persons	50-99 Persons	100 Persons and above
1	2	3	4	5	6	7	8	9	10
		5 Ujjain Tahsil (Rural) —Concld.							
Minor Group	Total ..	14	—	14	..	—	..	..	..
235	II No power ..	14	—	14	..	..	..	..	..
273	Total ..	111	94	17	..	..	..	..	..
	II No power ..	111	94	17	..	..	..	..	..
281	Total ..	3	2	1	..	..	..	..	..
	II No power ..	3	2	1	..	..	..	..	..
283	Total ..	158	126	32	..	..	..	..	..
	II No power ..	158	126	32	..	..	..	..	..
288	Total ..	40	25	15	..	..	..	..	..
	II No power ..	40	25	15	..	..	..	..	..
310	Total ..	20	19	1	..	..	..	..	..
	II No power ..	20	19	1	..	..	..	..	..
311	Total ..	236	208	28	..	..	..	..	..
	II No power ..	236	208	28	..	..	..	..	..
314	Total ..	1	1	..	..	..	..	..	..
	II No power ..	1	1	..	..	..	..	..	..
340	Total ..	1	1	..	..	..	..	..	..
	II No power ..	1	1	..	..	..	..	..	..
350	Total ..	154	115	39	..	..	..	..	..
	II No power ..	154	115	39	..	..	..	..	..
369	Total ..	110	94	16	..	..	..	..	..
	II No power ..	110	94	16	..	..	..	..	..
388	Total ..	3	2	1	..	..	..	..	..
	II No power ..	3	2	1	..	..	..	..	..
393	Total ..	24	18	6	..	..	..	..	..
	II No power ..	24	18	6	..	..	..	..	..
399	Total ..	2	..	2	..	..	..	..	..
	II No power ..	2	..	2	..	..	..	..	..
		5 Ujjain Tahsil (Urban)							
Division 2 & 3	**Total ..**	**1,491**	**706**	**685**	**41**	**22**	**20**	**9**	**8**
	I All fuels ..	257	106	108	6	9	14	6	8
	(a) Electricity ..	238	99	100	4	9	12	6	8
	(b) Liquid fuel ..	19	7	8	2	..	2	..	..
	II No power ..	1,234	600	577	35	13	6	3	..
Minor Group	Total ..	149	87	59	..	..	2	1	..
200	I All fuels ..	143	83	57	..	..	2	1	..
	(a) Electricity ..	136	81	52	..	..	2	1	..
	(b) Liquid fuel ..	7	2	5	..	..	..	..	..
	II No power ..	6	4	2	..	..	..	..	..
205	Total ..	17	2	15	..	..	..	..	..
	II No power ..	17	2	15	..	..	..	..	..

TABLE E—III

CENSUS HOUSES USED AS FACTORIES AND WORKSHOPS CLASSIFIED BY INDUSTRY, *POWER* AND *NO POWER* USED AND SIZE OF EMPLOYMENT—*contd.*

Division, Major Group and Minor Group of ISIC	Kind of fuel or power used	Number of factories and workshops by size of employment							
		Total	1 Person	2-5 Persons	6-9 Persons	10-19 Persons	20-49 Persons	50-99 Persons	100 Persons and above
1	2	3	4	5	6	7	8	9	10
	5 Ujjain Tahsil (Urban)—Contd.								
Minor Group	Total ..	7	..	5	2	...	..	..	..
206	I All fuels ..	4	..	3	1	..	..	..	..
	(a) Electricity ..	4	..	3	1	..	..	..	..
	II No power ..	3	..	2	1	..	..	..	..
207	Total ..	15	4	5	2	1	2	1	..
	I All fuels ..	9	2	2	1	1	2	1	..
	(a) Electricity ..	7	2	1	..	1	2	1	..
	(b) Liquid fuel ..	2	..	1	1	..	..	..	..
	II No power ..	6	2	3	1	..	..	..	..
209	Total ..	225	89	121	9	3	2	1	..
	I All fuels ..	3	..	..	..	1	1	1	..
	(a) Electricity ..	3	..	..	..	1	1	1	..
	II No power ..	222	89	121	9	2	1	..	..
212	Total ..	1	..	..	..	..	..	1	..
	II No power ..	1	..	..	..	..	..	1	..
214	Total ..	7	4	3	..	..	..	..	..
	I All fuels ..	2	1	1	..	..	..	..	..
	(a) Electricity ..	2	1	1	..	..	..	..	..
	II No power ..	5	3	2	..	..	..	..	..
215	Total ..	2	1	1	..	..	..	..	..
	I All fuels ..	2	1	1	..	..	..	..	..
	(a) Electricity ..	1	1	..	..	..	..	..	..
	(b) Liquid fuel ..	1	..	1	..	..	..	..	..
216	Total ..	3	2	1	..	..	..	..	..
	I All fuels ..	2	1	1	..	..	..	..	..
	(a) Electricity ..	2	1	1	..	..	..	..	..
	II No power ..	1	1	..	..	..	..	..	..
220	Total ..	9	3	2	1	3	..	..	..
	II No power ..	9	3	2	1	3	..	..	..
230	Total ..	28	19	7	1	..	1	..	..
	I All fuels ..	13	6	5	1	..	1	..	..
	(a) Electricity ..	10	5	4	..	..	1	..	..
	(b) Liquid fuel ..	3	1	1	1	..	..	..	..
	II No power ..	15	13	2	..	..	..	..	..
231	Total ..	7	1	6	..	..	..	..	..
	II No power ..	7	1	6	..	..	..	..	..
232	Total ..	3	..	..	..	..	..	..	3
	I All fuels ..	3	..	..	..	..	..	..	3
	(a) Electricity ..	3	..	..	..	..	..	..	3
233	Total ..	9	2	4	1	..	1	1	..
	I All fuels ..	1	..	..	..	..	..	1	..
	(a) Electricity ..	1	..	..	..	..	..	1	..
	II No power ..	8	2	4	1	..	1	..	..

TABLE E—III

CENSUS HOUSES USED AS FACTORIES AND WORKSHOPS CLASSIFIED BY INDUSTRY, *POWER* AND *NO POWER* USED AND SIZE OF EMPLOYMENT—*contd.*

Division, Major Group and Minor Group of ISIC	Kind of fuel or power used	Number of factories and workshops by size of employment							
		Total	1 Person	2-5 Persons	6-9 Persons	10-19 Persons	20-49 Persons	50-99 Persons	100 Persons and above
1	2	3	4	5	6	7	8	9	10
	5 Ujjain Tahsil (Urban)—Concld.								
Minor Group	Total ..	7	..	2	1	1	..	..	3
234	I All fuels ..	7	..	2	1	1	..	..	3
	(a) Electricity ..	7	..	2	1	1	..	..	3
235	Total ..	59	30	29	..	..	..	..	..
	II No power ..	59	30	29	..	..	..	..	..
236	Total ..	3	1	2	..	..	..	..	..
	II No power ..	3	1	2	..	..	..	..	..
237	Total ..	12	6	5	..	1	..	..	..
	I All fuels ..	2	..	1	..	1	..	..	..
	(a) Electricity ..	2	..	1	..	1	..	..	..
	II No power ..	10	6	4	..	..	..	..	..
270	Total ..	2	1	..	..	..	1	..	..
	II No power ..	2	1	..	..	..	1	..	..
271	Total ..	4	..	3	..	..	1	..	..
	I All fuels ..	3	..	2	..	..	1	..	..
	(a) Electricity ..	3	..	2	..	..	1	..	..
	II No power ..	1	..	1	..	..	..	..	..
272	Total ..	7	4	3	..	..	..	..	...
	II No power ..	7	4	3	..	..	..	..	...
273	Total ..	258	126	125	7	..	..	..	..
	II No power ..	258	126	125	7	..	..	..	...
274	Total ..	4	1	1	..	1	1	..	..
	I All fuels ..	1	..	1	..	..	..	..	..
	(a) Electricity ..	1	..	1	...	..	..	..	...
	II No power ...	3	1	..	..	1	1	..	..
278	Total ..	2	1	1	..	..	..	..	..
	II No power ..	2	1	1	..	..	..	..	..
279	Total ...	1	1	...	...	...	..	..	...
	II No power ..	1	1	..	..	..	..	..	..
280	Total ..	6	2	4	..	..	..	..	..
	I All fuels ..	5	2	3	..	..	..	..	...
	(a) Electricity ..	5	2	3	..	..	..	..	..
	II No power ..	1	..	1	..	..	..	..	..
281	Total ..	34	19	13	..	..	1	1	..
	I All fuels ..	3	..	2	..	..	1	..	..
	(a) Electricity ..	3	..	2	..	..	1	..	..
	II No power ..	31	19	11	..	..	..	1	..
283	Total ..	2	1	1	..	..	..	..	..
	II No power ..	2	1	1	..	..	..	..	..
284	Total ..	17	7	9	..	1	..	..	..
	I All fuels ..	3	1	1	..	1	..	..	..
	(a) Electricity ..	3	1	1	..	1	..	..	..
	II No power ..	14	6	8	..	..	..	..	..

TABLE E—III

CENSUS HOUSES USED AS FACTORIES AND WORKSHOPS CLASSIFIED BY INDUSTRY, *POWER* AND *NO POWER* USED AND SIZE OF EMPLOYMENT—*contd.*

Division, Major Group and Minor Group of ISIC	Kind of fuel or power used	Number of factories and workshops by size of employment							
		Total	1 Person	2-5 Persons	6-9 Persons	10-19 Persons	20-49 Persons	50-99 Persons	100 Persons and above
1	2	3	4	5	6	7	8	9	10
	5 Ujjain Tahsil (Urban)—Concld.								
Minor Group	Total ..	12	2	10	..	..	..	..	..
288	II No power ..	12	2	10	..	..	..	..	..
289	Total ..	12	8	4	..	..	..	..	..
	II No power ..	12	8	4	..	..	..	..	..
300	Total ..	1	..	..	..	1	..	..	..
	I All fuels ..	1	..	..	..	1	..	..	..
	(a) Electricity ..	1	..	..	..	1	..	..	..
301	Total ..	2	..	2	..	..	..	..	..
	I All fuels ..	2	..	2	..	..	..	..	..
	(a) Electricity ..	2	.	2	..	..	..	..	..
302	Total ..	6	2	2	1	1	..	..	..
	I All fuels ..	4	..	2	1	1	..	..	..
	(a) Electricity ..	4	..	2	1	1	..	..	..
	II No power ..	2	2	..	..	..	..	..	..
310	Total ..	2	1	..	..	1	..	..	..
	II No power ..	2	1	..	..	1	..	..	..
311	Total ..	104	44	52	8	..	..	..	..
	II No power ..	104	44	52	8	..	..	..	..
320	Total ..	5	4	1	..	..	..	..	..
	I All fuels ..	3	2	1	..	..	..	..	..
	(a) Electricity ..	3	2	1	..	..	..	..	..
	II No power ..	2	2	..	..	..	..	..	..
335	Total ..	11	6	1	1	2	..	1	..
	I All fuels ..	1	..	..	1	..	..	..	..
	(a) Electricity ..	1	..	..	1	..	..	..	..
	II No power ..	10	6	1	..	2	..	1	..
336	Total ..	7	..	2	3	2	..	..	..
	II No power ..	7	..	2	3	2	..	..	..
339	Total ..	2	1	1	..	..	..	..	..
	II No power ..	2	1	1	—	..	..	..	..
340	Total ..	2	..	..	..	..	..	2	..
	I All fuels ..	2	..	..	..	..	..	2	..
	(a) Electricity ..	2	..	..	..	..	..	2	..
342	Total ..	6	..	5	1	..	..	..	..
	II No power ..	6	..	5	1	..	..	..	..
344	Total ..	1	1	..	..	..	..	..	..
	II No power ..	1	1	..	—	..	..	..	..
345	Total ..	3	3	..	—	..	..	..	..
	II No power ..	3	3	..	—	..	..	..	..
350	Total ..	21	6	14	1	..	..	..	..
	II No power —	21	6	14	1	—	—	—	..
356	Total ..	2	2	..	..	..	..	..	..
	II No power ..	2	2	..	..	..	..	..	—

TABLE E—III

CENSUS HOUSES USED AS FACTORIES AND WORKSHOPS CLASSIFIED BY INDUSTRY, *POWER* AND *NO POWER* USED AND SIZE OF EMPLOYMENT—*concld.*

Division, Major Group and Minor Group of ISIC	Kind of fuel or power used	Number of factories and workshops by size of employment							
		Total	1 Person	2-5 Persons	6-9 Persons	10-19 Persons	20-49 Persons	50-99 Persons	100 Persons and above
1	2	3	4	5	6	7	8	9	10
		5 Ujjain Tahsil (Urban)—Concld.							
Minor Group	Total ..	3	1	2	..	..	..	..	..
360	I All fuels ..	2	..	2	..	..	..	..	..
	(a) Electricity ..	2	..	2	..	..	..	..	..
	II No power ..	1	1	..	..	..	..	..	..
362	Total ..	1	..	1	..	..	..	..	..
	II No power ..	1	..	1	..	..	..	..	..
365	Total ..	58	23	31	..	1	3	..	..
	I All fuels ..	4	..	1	..	1	2	..	..
	(a) Electricity ..	4	..	1	..	1	2	..	..
	II No power ..	54	23	30	..	..	1	..	..
367	Total ..	14	10	4	..	..	..	..	..
	II No power ..	14	10	4	..	..	..	..	..
368	Total ..	5	..	4	..	1	..	..	..
	I All fuels ..	5	..	4	..	1	..	..	..
	(a) Electricity ..	5	..	4	..	1	..	..	..
369	Total ..	53	25	23	2	2	..	..	1
	I All fuels ..	1	..	..	..	..	..	..	1
	(a) Electricity ..	1	..	..	..	..	..	..	1
	II No power ..	52	25	23	2	2	..	..	..
372	Total ..	5	..	5	..	..	..	..	..
	I All fuels ..	5	..	5	..	..	..	..	..
	(a) Electricity ..	5	..	5	..	..	..	..	..
373	Total ..	1	1	..	..	..	..	..	..
	II No power ..	1	1	..	..	..	..	..	..
377	Total ..	2	..	2	..	..	..	..	..
	I All fuels ..	2	..	2	..	..	..	..	..
	(a) Electricity ..	2	..	2	..	..	..	..	..
378	Total ..	2	..	2	..	..	..	..	..
	II No power ..	2	..	2	..	..	..	..	..
379	Total ..	4	4	..	..	..	..	..	..
	I All fuels ..	3	3	..	..	..	..	..	..
	(a) Electricity ..	3	3	..	..	..	..	..	..
	II No power ..	1	1	..	..	..	..	..	..
384	Total ..	15	3	9	..	..	3	..	..
	I All fuels ..	7	..	5	..	..	2	..	..
	(a) Electricity ..	6	..	5	..	..	1	..	..
	(b) Liquid fuel ..	1	..	..	..	..	1	..	..
	II No power ..	8	3	4	..	..	1	..	..
388	Total ..	81	58	23	..	..	..	..	..
	II No power ..	81	58	23	..	..	..	..	..
389	Total ..	8	5	3	..	..	..	..	..
	II No power ..	8	5	3	..	..	..	..	..
392	Total ..	3	3	..	..	..	..	..	..
	II No power ..	3	3	..	..	..	..	..	..
393	Total ..	95	54	41	..	..	..	..	..
	II No power ..	95	54	41	..	..	..	..	..
394	Total ..	3	2	1	..	..	..	..	..
	II No power ..	3	2	1	..	..	..	..	..
395	Total ..	2	2	..	..	..	..	..	..
	II No power ..	2	2	..	..	..	..	..	..
399	Total ..	37	21	13	..	..	2	..	1
	I All fuels ..	9	4	2	..	..	2	..	1
	(a) Electricitty ..	4	..	2	..	..	1	..	1
	(b) Liquid fuel ..	5	4	..	..	..	1	..	..
	II No power ..	28	17	11	..	..	..	..	..

TABLE

DISTRIBUTION OF SAMPLE HOUSEHOLDS LIVING IN CENSUS HOUSES USED AND PREDOMINANT

(BASED ON

UJJAIN

District/Tahsil/City	Total Rural Urban	Total No. of Census-house-holds	Material of Wall								
			Grass, Leaves, Reeds or Bamboo	Timber	Mud	Unburnt bricks	Burnt bricks	C. I. sheets or other metal sheets	Stone	Cement concrete	All other materials
1	2	3	4	5	6	7	8	9	10	11	12
Ujjain District	**Total**	**26,682**	**383**	**104**	**16,806**	**4,553**	**3,788**	**135**	**736**	**47**	**130**
	Rural	**17,792**	**305**	**68**	**15,429**	**778**	**358**	**18**	**712**	**6**	**118**
	Urban	**8,890**	**78**	**36**	**1,377**	**3,775**	**3,430**	**117**	**24**	**41**	**12**
1 Khacharod Tahsil ..	Total	5,110	142	39	3,610	829	322	102	50	5	11
	Rural	3,741	112	27	3,397	110	40	5	44	2	4
	Urban	1,369	30	12	213	719	282	97	6	3	7
2 Mahidpur Tahsil ..	Total	3,509	44	15	2,795	297	112	2	241	..	3
	Rural	3,089	44	15	2,681	65	42	2	237	..	3
	Urban	420	..	..	114	232	70	..	4	..	..
3 Tarana Tahsil ..	Total	3.890	25	4	3,148	464	125	4	32	4	84
	Rural	3,456	23	4	2,967	269	73	2	32	4	82
	Urban	434	2	..	181	195	52	2	..	..	2
4 Badnagar Tahsil ..	Total	3,999	18	20	3,146	524	232	8	49	..	2
	Rural	3,334	17	20	3,027	131	80	8	49	..	2
	Urban	665	1	..	119	393	152	..	..	..	..
5 Ujjain Tahsil ..	Total	10,174	154	26	4,107	2,439	2,997	19	364	38	30
	Rural	4,172	109	2	3,357	203	123	1	350	..	27
	Urban	6,002	45	24	750	2,236	2,874	18	14	38	3
Ujjain City (Municipality) ..		6,002	45	24	750	2,236	2,874	18	14	38	3

E—IV

WHOLLY OR PARTLY AS DWELLING BY PREDOMINANT MATERIAL OF WALL MATERIAL OF ROOF

20% SAMPLE)

DISTRICT

Material of Roof								
Grass, Leaves, Reeds, Thatch, Wood or Bambo	Tiles, Slates, Shingle	Corrugated iron, zinc, or other metal sheets	Asbestos cement sheets	Bricks and Lime	Concrete or stone Slabs	All other material	Total Rural Urban	District/ Tahsil/ City
13	14	15	16	17	18	19	2	1
3,959	9,674	8,280	424	159	437	3,749	.. T	Ujjain District
3,141	7,088	4,080	39	10	55	3,379	.. R	
818	2,586	4,200	385	149	382	370	.. U	
240	793	1,619	14	17	226	2,201	.. T	Khacharod Tahsil 1
157	523	852	3	2	19	2,185	.. R	
83	270	767	11	15	207	16	.. U	
492	2,301	605	10	..	6	95	.. T	Mahidpur Tahsil 2
491	2,064	430	4	..	5	95	.. R	
1	237	175	6	..	1	..	.. U	
512	2,587	770	5	3	4	9	.. T	Tarana Tahsil 3
468	2,365	609	4	1	2	7	.. R	
44	222	161	1	2	2	2	.. U	
1,253	348	1,500	14	7	6	871	.. T	Badnagar Tahsil 4
1,229	276	1,113	6	7	5	698	.. R	
24	72	387	8	..	1	173	.. U	
1,462	3,645	3,786	381	132	195	573	.. T	Ujjain Tahsil 5
796	1,860	1,076	22	..	24	394	.. R	
666	1,785	2,710	359	132	171	179	.. U	
666	1,785	2,710	359	132	171	179	..	Ujjain City (Municipality)

TABLE

SAMPLE HOUSEHOLDS CLASSIFIED BY NUMBER OF MEMBERS

(BASED ON

UJJAIN

District/Tahsil/City	Total Rural Urban	Total Number of households	Total No. of members		Total Number of rooms	Households with no regular room			Households with 1 room		
						Number of households	Number of members		Number of households	Number of members	
			M	F			M	F		M	F
1	2	3	4	5	6	7	8	9	10	11	12
Ujjain District ..	**Total**	**26,682**	**67,176**	**62,606**	**45,191**	**67**	**35**	**33**	**16,104**	**35,454**	**33,155**
..	**Rural**	**17,792**	**44,439**	**42,632**	**25,652**	**51**	**35**	**33**	**12,368**	**28,218**	**27,163**
..	**Urban**	**8,890**	**22,737**	**19,974**	**19,539**	16	*	*	**3,736**	**7,236**	**5,992**
1 Khacharod Tahsil ..	Total	5,110	13,029	11,859	7,782	3	9	5	3,488	7,979	7,342
	Rural	3,741	9,627	9,081	5,080	3	9	5	2,787	6,573	6,303
	Urban	1,369	3,402	2,778	2,702	..	..	..	701	1,406	1,039
2 Mahidpur Tahsil ..	Total	3,509	8,901	8,538	5,726	17	5	5	2,148	4,822	4,699
	Rural	3,089	7,649	7,400	4,553	14	5	5	2,025	4,521	4,440
	Urban	420	1,252	1,138	1,173	3	*	*	123	301	259
3 Tarana Tahsil ..	Total	3,890	9,494	9,130	6,127	19	*	*	2,470	5,430	5,221
	Rural	3,456	8,481	8,207	5,119	15	*	*	2,296	5,108	4,928
	Urban	434	1,013	923	1,008	4	*	*	174	322	293
4 Badnagar Tahsil ..	Total	3,999	10,021	9,552	6,812	8	6	4	2,515	5,575	5,336.
	Rural	3,334	8,298	7,976	4,915	4	6	4	2,313	5,226	5,022
	Urban	665	1,723	1,576	1,897	4	*	*	202	349	314
5 Ujjain Tahsil ..	Total	10,174	25,731	23,527	18,744	20	15	19	5,483	11,648	10,557
	Rural	4,172	10,384	9,968	5,985	15	15	19	2,947	6,790	6,470
	Urban	6,002	15,347	13,559	12,759	5	*	*	2,536	4,858	4,087
Ujjain City (Municipality)		6,002	15,347	13,559	12,759	5	*	*	2,536	4,858	4,087

* *Note:*—Errors of this and similar types have been noticed here and there in Table E V. Their total effect on the accuracy of published along with other Housing Tables in Part IV B of the Madhya Pradesh Census Series.

E—V

AND BY NUMBER OF ROOMS OCCUPIED

20% SAMPLE)

DISTRICT

Households with 2 rooms			Households with 3 rooms			Households with 4 rooms			Households with 5 rooms and more				Total Rural Urban	District/ Tahsil/ City	
Number of households	Number of members		Number of households	Number of members		Number of households	Number of members		No. of households	No. of rooms	Number of members				
	M	F		M	F		M	F			M	F			
13	14	15	16	17	18	19	20	21	22	23	24	25	2	1	
6,638	**18,089**	**16,727**	**2,024**	**6,378**	**5,941**	**942**	**3,319**	**3,070**	**907**	**5,971**	**3,901**	**3,680**	**T**	**Ujjain**	
3,858	**10,960**	**10,403**	**980**	**3,175**	**3,065**	**330**	**1,197**	**1,133**	**205**	**1,308**	**854**	**835**	**R**	**District**	
2,780	**7,129**	**6,324**	**1,044**	**3,203**	**2,876**	**612**	**2,122**	**1,937**	**702**	**4,663**	**3,047**	**2,845**	**U**		
1,072	3,063	2,767	305	998	829	121	461	433	121	751	519	483	T	Khacharod	1
696	2,065	1,952	168	596	469	60	251	235	27	157	133	117	R	Tahsil	
376	998	815	137	402	360	61	210	198	94	594	386	366	U		
912	2,572	2,414	243	794	750	87	310	270	102	677	398	400	T	Mahidpur	2
790	2,238	2,116	177	556	550	52	200	182	31	209	129	107	R	Tahsil	
122	334	298	66	238	200	35	110	88	71	468	269	293	U		
932	2,561	2,428	276	864	870	109	350	327	84	529	289	284	T	Tarana	3
800	2,246	2,147	231	750	770	75	250	232	39	230	127	130	R	Tahsil	
132	315	281	45	114	100	34	100	95	45	299	162	154	U		
883	2,420	2,253	296	863	864	139	459	419	158	1,087	698	676	T	Badnagar	4
711	2,016	1,883	199	601	622	56	190	185	51	359	259	260	R	Tahsil	
172	404	370	97	262	242	83	269	234	107	728	439	416	U		
2,839	7,473	6,865	904	2,859	2,628	486	1,739	1,621	442	2,927	1,997	1,837	T	Ujjain	5
861	2,395	2,305	205	672	654	87	306	299	57	353	206	221	R	Tahsil	
1,978	5,078	4,560	699	2,187	1,974	399	1,433	1,322	385	2,574	1,791	1,616	U		
1,978	5,078	4,560	699	2,187	1,974	399	1,433	1,322	385	2,574	1,791	1,616		Ujjain City (Municipality)	

the Table is, however, negligible. Full details regarding these errors are to be found on the title page of Table E V

SCT—SPECIAL TABLES FOR SCHEDULED CASTES & SCHEDULED TRIBES

TAHSILWISE POPULATION OF SCHEDULED CASTES *FOR RURAL AREA ONLY*

UJJAIN DISTRICT

Name of Scheduled Caste	1 Khacharod Tahsil		2 Mahidpur Tahsil		3 Tarana Tahsil		4 Badnagar Tahsil		5 Ujjain Tahsil	
	Males	Females	Males	Females	Males	Females	Males	Females	Males	Females
1	2	3	4	5	6	7	8	9	10	11
All Scheduled Castes	**14,288**	**14,234**	**11,727**	**11,468**	**13,606**	**13,413**	**9,586**	**9,656**	**16,773**	**16,314**
1 Bagri or Bagdi	4,586	4,449	2,060	1,958	1,682	1,590	1,915	1,862	2,135	2,042
2 Balai	4,758	4,846	5,074	4,924	8,036	8,025	3,974	4,252	8,115	7,982
3 Banchada	202	146	386	317	236	234	90	101	278	245
4 Barahar or Basod	..	..	..	..	..	..	..	..	1	..
5 Bargunda	216	201	115	109	112	114	160	147	234	262
6 Bhangi or Mehtar	574	327	191	228	245	227	405	347	321	293
7 Bhanumati	40	33	..	..	..	..	22	22	..	..
8 Chamar, Bairwa, Bhambi, Jatav, Mochi or Regar ..	3,304	3,637	3,579	3,643	3,143	3,072	2,563	2,490	5,032	4,930
9 Chidar	..	..	..	..	..	..	..	..	7	8
10 Dhanuk	80	90	1	1	..	..	38	49	2	..
11 Dom	..	..	4	1	..	..	..	..	1	..
12 Kanjar	3	8	..	..	6	3	..	..	..	..
13 Khatik	29	10	18	16	2	9	33	30	7	2
14 Koli or Kori	4	2	3	4	..	..	112	115	43	34
15 Mahar	2	..	..	..	..	..	..	..	..	..
16 Meghwal	..	..	..	..	..	..	..	..	1	..
17 Nat, Kalbelia or Sapera ..	348	392	242	230	124	125	240	213	304	267
18 Pardhi	121	80	13	11	20	14	..	..	188	167
19 Pasi	19	9	7	6	..	..	34	28	95	73
20 Sansi	2	4	..	..	..	..	..	..	9	9
21 Unclassified	..	..	34	20	..	..	..	..	..	..

TAHSILWISE POPULATION OF SCHEDULED TRIBES *FOR RURAL AREA ONLY*

UJJAIN DISTRICT

Name of Scheduled Tribe	1 Khacharod Tahsil		2 Mahidpur Tahsil		3 Tarana Tahsil		4 Badnagar Tahsil		5 Ujjain Tahsil	
	Males	Females	Males	Females	Males	Females	Males	Females	Males	Females
1	2	3	4	5	6	7	8	9	10	11
All Scheduled Tribes	..	..	..	..	**1**	**1**	..	..	**4**	..
1 Gond	..	..	..	..	1	1	..	..	4	..

TABLE

PART A—INDUSTRIAL CLASSIFICATION OF PERSONS AT WORK

UJJAIN

Name of Scheduled Caste	Total			Total Workers		WORKERS							
						I As Cultivator		II As Agricultural Labourer		III In Mining, Quarrying, Livestock, Forestry, Fishing, Hunting & Plantations, Orchards and allied activities		IV At Household Industry	
	P	M	F	M	F	M	F	M	F	M	F	M	F
1	2	3	4	5	6	7	8	9	10	11	12	13	14
													R U
All Scheduled Castes	**131,065**	**65,980**	**65,085**	**41,605**	**37,959**	**20,023**	**18,226**	**15,138**	**17,407**	**2,132**	**120**	**2,545**	**1,556**
1 Bagri or Bagdi ..	24,279	12,378	11,901	7,933	6,865	4,168	3,615	2,599	2,469	439	12	356	713
2 Balai ..	59,986	29,957	30,029	19,212	18,102	10,864	10,017	6,816	7,837	801	41	198	27
3 Banchada ..	2,235	1,192	1,043	791	632	479	425	237	200	34	..	19	..
4 Barahar or Basod ..	1	1	..	1	..	..	..	..	..	..	..	1	..
5 Bargunda ..	1,670	837	833	540	453	131	100	88	86	30	1	276	264
6 Bhangi or Mehtar ..	3,158	1,736	1,422	1,066	639	200	146	620	360	42	..	10	5
7 Bhanumati	117	62	55	39	27	18	16	21	8	..	..	..	..
8 Chamar, Bairwa, Bhambi, Jatav, Mochi or Regar ..	35,393	17,621	17,772	10,919	10,409	4,036	3,802	4,306	5,890	622	26	1,642	523
9 Chidar ..	15	7	8	2	4	2	2	..	2	..	..	..	..
10 Dhanuk ..	261	121	140	71	78	36	31	28	41	1	..	1	..
11 Dom ..	6	5	1	1	..	..	..	1	..	..	..	..	..
12 Kanjar ..	20	9	11	3	4	3	3	..	1	..	..	..	..
13 Khatik ..	156	89	67	44	23	3	3	16	12	..	..	16	4
14 Koli or Kori ..	317	162	155	83	58	2	2	8	40	19	12	..	2
15 Mahar ..	2	2	..	2	..	..	..	..	..	..	..	..	..
16 Meghwal ..	1	1	..	..	..	..	..	..	..	..	..	..	..
17 Nat, Kalbelia or Sapera ..	2,485	1,258	1,227	609	550	54	38	328	433	50	5	18	3
18 Pardhi ..	614	342	272	169	72	15	12	54	20	89	23	2	15
19 Pasi ..	271	155	116	78	20	8	13	14	6	5	..	..	..
20 Sansi ..	24	11	13	8	3	4	1	2	2	..	..	..	..
21 Unclassified —	54	34	20	34	20	..	..	..	..	..	..	6	..

SCT-I

AND NON-WORKERS BY SEX FOR SCHEDULED CASTES

DISTRICT

WORKERS												WORKERS IN SPECIAL OCCUPATIONS				
V		VI		VII		VIII		IX		X						
In Manufacturing other than household industry		In Construction		In Trade and Commerce		In Transport, Storage and Communication		In Other Services		Non-Workers		Tanning and currying of hides and skins		Scavenging		Name of Scheduled Caste
M	F	M	F	M	F	M	F	M	F	M	F	M	F	M	F	
15	16	17	18	19	20	21	22	23	24	25	26	27	28	29	30	1
R A L																
228	**67**	**294**	**17**	**125**	**38**	**94**	..	**1,026**	**528**	**24,375**	**27,126**	**775**	**280**	**115**	**128**	**All Scheduled Castes**
20	7	39	..	14	5	9	..	289	44	4,445	5,036	..	..	..	..	1
68	5	131	13	17	1	35	..	282	161	10,745	11,927	..	..	..	..	2
..	..	1	..	1	..	..	..	20	7	401	411	..	..	..	..	3
..	..	..	..	..	..	..	..	..	..	..	..	..	..	..	..	4
6	2	2	..	1	..	..	..	6	..	297	380	..	..	..	..	5
..	..	3	..	1	..	24	..	166	128	670	783	..	..	113	108	6
..	..	..	..	..	..	..	..	..	3	23	28	..	..	..	..	7
103	32	56	3	16	1	7	..	131	132	6,702	7,363	765	279	1	15	8
..	..	..	..	..	..	..	..	..	..	5	4	..	..	..	..	9
..	..	..	.	..	..	2	..	3	6	50	62	..	..	1	5	10
..	..	..	..	..	..	..	..	..	..	4	1	..	..	..	..	11
..	..	..	..	..	..	..	..	..	..	6	7	..	..	..	..	12
2	..	1	..	3	..	1	..	2	4	45	44	10	1	..	..	13
..	..	18	1	1	..	3	..	32	1	79	97	..	..	..	..	14
..	..	..	..	..	..	..	..	2	..	..	..	..	..	..	..	15
..	..	..	..	..	..	..	..	..	..	1	..	..	..	..	..	16
22	18	5	..	71	31	..	..	61	22	649	677	..	..	..	..	17
1	2	4	..	..	..	..	..	4	..	173	200	..	..	..	..	18
5	1	33	..	..	..	13	..	..	..	77	96	..	..	..	..	19
..	..	1	..	..	..	—	..	1	..	3	10	—	..	..	..	20
1	..	..	..	..	—	—	..	27	20	..	—	—	..	..	..	21

TABLE

PART A—INDUSTRIAL CLASSIFICATION OF PERSONS AT WORK

UJJAIN

Name of Scheduled Caste	Total			WORKERS									
				Total Workers		I As Cultivator		II As Agricultural Labourer		III In Mining, Qurrying Livestock, Forestry, Fishing, Hunting & plantations, Orchards and allied activities		IV At Household Industry	
	P	M	F	M	F	M	F	M	F	M	F	M	F
1	2	3	4	5	6	7	8	9	10	11	12	13	14
													U R
All Scheduled Castes	**24,379**	**12,529**	**11,850**	**6,503**	**2,667**	**144**	**64**	**103**	**65**	**122**	**26**	**605**	**397**
1 Bagri or Bagdi	322	162	160	98	57	10	2	14	6	6	4	..	7
2 Balai	4,972	2,550	2,422	1,361	544	110	57	67	38	67	17	16	11
3 Banchanda	8	2	6	..	..	..	..	..	..	..	..	..	..
4 Barahar or Basod	74	26	48	16	18	..	..	...	..	..	..	3	10
5 Bargunda	462	239	223	134	133	1	..	..	...	1	..	117	131
6 Bhangi or Mehtar	2,440	1,249	1,191	582	400	5	4	..	1	6	..	6	1
7 Chamar, Bairwa, Bhambi, Jatav, Mochi or Regar	13,420	6,831	6,589	3,505	1,310	16	1	22	20	30	5	328	111
8 Chidar	147	71	76	39	4	...	..	..	..	2	..	2	..
9 Dhanuk	83	45	38	29	11	..	..	..	..	..	..	8	7
10 Kanjar	65	36	29	15	14	..	..	..	..	..	..	14	13
11 Khatik	604	297	307	160	27	2	..	..	..	1	..	41	15
12 Koli or Kori	865	488	377	277	92	...	..	..	..	3	..	46	64
13 Mahar	112	57	55	21	12	...	..	..	..	...	..	5	8
14 Mang or Mang Garodi	119	62	57	39	25	..	..	..	..	..	...	18	19
15 Meghwal	33	17	16	10	2	...	..	...	..	..	..	..	..
16 Nat, Kalbelia or Sapera	7	2	5	1	2	...	..	..	..	..	..	...	..
17 Pasi	584	349	235	188	15	..	..	...	..	6	..	..	...
18 Unclassified	62	46	16	28	1	..	...	...	..	..	..	1	..

SCT-I

AND NON—WORKERS BY SEX FOR SCHEDULED CASTES

DISTRICT

WORKERS												WORKERS IN SPECIAL OCCUPATIONS				
V		VI		VII		VIII		IX		X						
In Manufacturing other than household industry		In Construction		In Trade and Commerce		In Transport, Storage and Communication		In Other Services		Non-Workers		Tanning and currying of hides and skins		Scavenging		Name of Scheduled Caste
M	F	M	F	M	F	M	F	M	F	M	F	M	F	M	F	
15	16	17	18	19	20	21	22	23	24	25	26	27	28	29	30	1
BAN																
2,880	**505**	**345**	**216**	**223**	**49**	**332**	**50**	**1,749**	**1,295**	**6,026**	**9,183**	**31**	**8**	**402**	**369**	**All Scheduled Castes**
7	—	2	..	7	4	3	..	49	34	64	103	..	..	..	..	1
420	38	102	21	74	18	68	6	437	338	1,189	1,878	..	..	1	..	2
..	..	..	..	..	..	..	..	..	..	2	6	..	..	..	..	3
5	1	..	..	1	..	2	..	5	7	10	30	..	..	..	..	4
5	1	..	..	..	..	4	..	6	1	105	90	..	..	..	..	5
28	11	7	3	2	1	45	5	483	374	667	791	..	..	397	369	6
2,096	433	184	176	62	14	126	37	641	513	3,326	5,279	6	1	..	..	7
18	1	6	2	1	..	2	..	8	1	32	72	..	..	..	..	8
9	...	4	..	..	1	3	1	5	2	16	27	..	..	..	..	9
..	—	..	..	..	1	..	..	1	..	21	15	..	..	..	..	10
35	2	2	1	46	1	3	..	30	8	137	280	25	7	1	..	11
141	6	16	11	11	5	26	..	34	6	211	285	..	..	..	..	12
8	1	..	..	1	..	..	..	7	3	36	43	..	..	..	..	13
2	2	5	2	..	..	4	1	10	1	23	32	..	..	..	..	14
8	..	..	..	..	..	..	..	2	2	7	14	..	..	..	..	15
...	1	..	..	..	..	..	..	1	1	1	3	..	..	..	..	16
87	8	15	..	18	4	45	..	17	3	161	220	..	..	..	..	17
11	...	2	..	..	..	1	..	13	1	18	15	..	..	3	..	18

TABLE

PART B—INDUSTRIAL CLASSIFICATION OF PERSONS AT WORK

UJJAIN

Name of Scheduled Tribe	Total			WORKERS									
				Total Workers		I As Cultivator		II As Agricultural Labourer		III In Mining, Quarrying, Livestock, Forestry, Fishing, Hunting and Plantations, Orchards and allied activities		IV At Household Industry	
	P	M	F	M	F	M	F	M	F	M	F	M	F
1	2	3	4	5	6	7	8	9	10	11	12	13	14
													RU
All Scheduled Tribes	**6**	**5**	**1**	**1**	**1**	..	..	..	..	..	..	..	..
Gond	6	5	1	1	1	..	..	..	..	..	..	..	..
													UR
All Scheduled Tribes	**124**	**67**	**57**	**34**	**21**	..	..	..	..	..	..	..	..
1 Gond	101	52	49	28	20	..	..	..	..	..	..	..	..
2 Korku	11	8	3	1	1	..	..	..	..	..	..	..	..
3 Unclassified	12	7	5	5	..	..	..	..	..	..	..	..	..

SCT—I

AND NON—WORKERS BY SEX FOR SCHEDULED TRIBES

DISTRICT

W O R K E R S												
V In Manufacturing other than household industry		VI In Construction		VII In Trade and Commerce		VIII In Transport, Storage and Communications		IX In Other Services		X Non-Workers		Name of Scheduled Tribe
M	F	M	F	M	F	M	F	M	F	M	F	
15	16	17	18	19	20	21	22	23	24	25	26	1
RAL												
1	..	..	1	..	..	-	..	..	..	4	..	**All Scheduled Tribes**
1	..	..	1	..	..	..	..	..	..	4	..	Gond
BAN												
7	**2**	**19**	**18**	**2**	..	..	..	**6**	**1**	**33**	**36**	**All Scheduled Tribes**
4	2	19	18	2	..	..	..	3	..	24	29	Gond
1	..	..	..	..	..	..	..	..	1	7	2	Korku
2	..	..	..	..	..	..	..	3	..	2	5	Unclassified

TABLE SCT—II

PART A—AGE AND MARITAL STATUS FOR SCHEDULED CASTES

UJJAIN DISTRICT

Name of Scheduled Caste	TOTAL POPULATION												
	Total			Never married		Married		Widowed		Divorced/Separated		Unspecified status	
	P	M	F	M	F	M	F	M	F	M	F	M	F
1	2	3	4	5	6	7	8	9	10	11	12	13	14
All Scheduled Castes	**1,55,444**	**78,509**	**76,935**	**34,964**	**27,521**	**40,600**	**39,931**	**2,797**	**9,318**	**148**	**165**	..	..
1 Bagri or Bagdi	24,601	12,540	12,061	5,811	4,578	6,285	6,173	428	1,280	16	30	..	..
2 Balai	64,958	32,507	32,451	13,655	11,003	17,400	17,191	1,371	4,186	81	71	..	..
3 Banchada	2,243	1,194	1,049	572	389	564	541	58	119	..	..	..	..
4 Barahar or Basod	75	27	48	10	20	11	22	4	6	2	..	..	..
5 Bargunda	2,132	1,076	1,056	481	399	539	552	53	104	3	1	..	..
6 Bhangi or Mehtar	5,598	2,985	2,613	1,470	1,196	1,411	1,161	93	246	11	10	..	..
7 Bhanumati	117	62	55	28	18	30	33	2	2	2	2	..	..
8 Chamar, Bairwa, Bhambi, Jatav, Mochi or Regar	48,813	24,452	24,361	11,081	8,517	12,666	12,704	683	3,104	22	36	..	..
9 Chidar	162	78	84	35	48	42	32	1	4	..	..	..	..
10 Dhanuk	344	166	178	83	60	74	101	8	17	1	..	..	..
11 Dom	6	5	1	..	..	5	1	..	..	..	..	..	..
12 Kanjar	85	45	40	20	17	24	20	1	3	..	..	..	..
13 Khatik	760	386	374	191	181	185	151	10	33	..	9	...	..
14 Koli or Kori	1,182	650	532	313	220	319	268	16	44	2	...	...	...
15 Mahar	114	59	55	38	26	18	20	3	9	..	..		
16 Mang or Mang Garodi	119	62	57	30	21	31	30	..	6	1	..		..
17 Meghwal	34	18	16	7	10	10	3	1	3	..	..	..	...
18 Nat, Kalbelia or Sapera	2,492	1,260	1,232	698	533	526	597	34	100	2	2	..	..
19 Pardhi	614	342	272	174	92	159	138	7	38	2	4	..	..
20 Pasi	855	504	351	238	177	243	164	21	10	2	...	..	..
21 Sansi	24	11	13	5	9	5	4	1	..	..	..	...	..
22 Unclassifiable	116	80	36	24	7	53	25	2	4	1	..	..	..

TABLE SCT—II

PART A—AGE AND MARITAL STATUS FOR SCHEDULED CASTES—*Contd.*

UJJAIN DISTRICT

Name of Scheduled Caste	Age 0-14												Age 15-44	
	Total		Never married		Married		Widowed		Divorced/Separated		Unspecified status		Total	
	M	F	M	F	M	F	M	F	M	F	M	F	M	F
1	15	16	17	18	19	20	21	22	23	24	25	26	27	28
All Scheduled Castes ..	***33,038***	***31,241***	***31,035***	***26,648***	***1,975***	***4,555***	***24***	***36***	***4***	***2***	..	..	***34,385***	***34,659***
1 Bagri or Bagdi ..	5,388	5,203	5,065	4,447	312	748	11	7	..	1	..	..	5,421	5,389
2 Balai ..	12,966	12,470	12,158	10,607	797	1,851	10	12	1	..	..	..	14,491	14,687
3 Banchada ..	498	402	467	359	31	43	..	..	..	..	..	..	529	480
4 Barahar or Basod ..	9	19	9	16	..	3	..	..	..	..	..	..	13	23
5 Bargunda ..	467	467	431	390	34	73	1	4	1	..	..	..	474	468
6 Bhangi or Mehtar ..	1,339	1,257	1,243	1,181	96	75	..	..	..	1	..	..	1,311	1,089
7 Bhanumati ..	29	16	24	13	3	3	..	..	2	..	..	..	27	22
8 Chamar, Bairwa, Bhambi, Jatav, Mochi or Regar	10,705	9,935	10,059	8.312	644	1,611	2	12	..	..	..	..	10,564	11,165
9 Chidar ..	30	41	29	41	1	..	..	..	..	..	..	..	38	33
10 Dhanuk ..	64	64	57	47	7	17	..	..	..	..	..	..	75	91
11 Dom ..	..	..	..	..	..	..	..	..	..	..	..	..	5	1
12 Kanjar ..	21	19	20	17	1	2	..	..	..	..	..	..	19	16
13 Khatik ..	177	185	170	179	7	5	..	1	..	..	..	..	157	139
14 Koli or Kori ..	274	236	272	215	2	21	..	..	..	..	..	..	291	238
15 Mahar ..	29	25	29	25	..	..	..	..	..	..	..	..	24	22
16 Mang or Mang Garodi	26	21	26	21	..	..	..	..	..	..	..	..	31	28
17 Meghwal ..	7	4	6	4	1	..	..	..	..	..	..	..	9	11
18 Nat, Kalbelia or Sapera	611	565	593	505	18	60	..	..	..	..	..	..	475	507
19 Pardhi ..	163	110	151	88	12	22	..	..	..	..	..	..	139	90
20 Pasi ..	211	181	205	165	6	16	..	..	..	..	..	..	238	140
21 Sansi ..	4	9	4	9	..	..	..	..	..	..	..	..	6	2
22 Unclassifiable ..	20	12	17	7	3	5	..	..	..	..	..	..	48	18

TABLE SCT—II

PART A—AGE AND MARITAL STATUS FOR SCHEDULED CASTES—*Contd.*

UJJAIN DISTRICT

Name of Scheduled Caste	Age 15-44—*Concld.*										Age 45 +					
	Never married		Married		Widowed		Divorced/ Separated		Unspecified status		Total		Never married		Married	
	M	F	M	F	M	F	M	F	M	F	M	F	M	F	M	F
	29	30	31	32	33	34	35	36	37	38	39	40	41	42	43	44
All Scheduled Castes ..	**3,805**	**839**	**29,498**	**30,736**	**969**	**2,978**	**113**	**106**	..	..	**11,056**	**11,020**	**103**	**24**	**9,119**	**4,635**
1 Bagri or Bagdi ..	733	131	4,527	4,789	150	448	11	21	—	..	1,730	1,469	12	..	1,446	636
2 Balai ..	1,450	382	12,505	13,039	472	1,222	64	44	..	..	5,036	5,289	39	10	4,093	2,300
3 Banchada ..	100	21	408	431	21	28	...	..	..	..	163	167	2	9	124	67
4 Barahar or Basod ..	1	4	8	17	2	2	2	...	—	..	5	6	..	..	3	2
5 Bargunda ..	50	8	399	431	23	29	2	—	—	—	134	120	..	..	105	48
6 Bhangi or Mehtar ..	223	13	1,040	1,009	40	59	8	8	—	..	334	267	3	2	275	77
7 Bhanumati ..	4	4	21	17	2	..	—	1	..	..	6	17	..	1	6	13
8 Chamar, Bairwa, Bhambi, Jatav, Mochi or Regar	973	203	9,356	9,811	218	1,121	17	30	..	..	3,175	3,257	42	..	2,665	1,280
9 Chidar ..	6	7	32	26	..	..	..	..	..	..	10	10	..	—	9	6
10 Dhanuk ..	26	13	45	73	3	5	1	..	..	..	27	23	..	..	22	11
11 Dom ..	..	..	5	1	..	..	..	..	..	..	..	..	..	..	—	..
12 Kanjar ..	..	..	19	15	..	1	..	—	—	—	5	5	—	..	4	3
13 Khatik ..	18	2	138	131	1	6	..	—	..	..	52	49	3	..	40	14
14 Koli or Kori ..	40	5	242	216	8	17	1	...	..	..	84	58	..	..	75	31
15 Mahar ..	8	..	14	19	2	3	..	..	..	..	6	7	1	..	4	1
16 Mang or Mang Garodi	4	..	26	28	..	..	1	..	..	..	5	7	..	..	5	1
17 Meghwal ..	1	6	8	3	..	2	..	...	...	..	2	1	..	..	1	..
18 Nat, Kalbelia or Sapera	104	26	355	454	14	26	2	1	..	...	174	160	1	2	153	83
19 Pardhi ..	23	4	113	78	2	7	1	1	..	..	40	72	..	..	34	38
20 Pasi ..	33	10	194	128	9	2	2	..	..	..	55	28	..	..	43	20
21 Sansi ..	1	..	4	2	1	..	...	..	..	..	1	2	..	..	1	2
22 Unclassifiable ..	7	..	39	18	1	..	1	..	..	..	12	6	..	..	11	2

TABLE SCT—II

PART A—AGE AND MARITAL STATUS FOR SCHEDULED CASTES—*Concld.*

UJJAIN DISTRICT

Name of Scheduled Caste	Age 45+—*Concld.*						Age not stated											
	Widowed		Divorced/ Separated		Unspecified status		Total		Never married		Married		Widowed		Divorced/ Separated		Unspecified Status	
	M	F	M	F	M	F	M	F	M	F	M	F	M	F	M	F	M	F
1	45	46	47	48	49	50	51	52	53	54	55	56	57	58	59	60	61	62
All Scheduled Castes ..	**1,803**	**6,304**	**31**	**57**	..	..	**30**	**15**	**21**	**10**	**8**	**5**	**1**	..	..	..	..	..
1 Bagri or Bagdi ..	267	825	5	8	..	..	1	..	1	..	..	..	..	--	..	..	..	..
2 Balai ..	888	2,952	16	27	..	..	14	5	8	4	5	1	1	..	..	..	..	..
3 Banchada ..	37	91	..	..	..	..	4	..	3	..	1	..	..	..	..	..	..	..
4 Barahar or Basod ..	2	4	..	..	..	..	..	--	..	..	..	..	..	..	..	..	..	..
5 Bargunda ..	29	71	..	1	..	..	1	1	..	1	1	..	..	..	..	..	..	--
6 Bhangi or Mehtar ..	53	187	3	1	..	..	1	..	1	..	..	..	..	..	..	..	..	--
7 Bhanumati ..	..	2	..	1	..	..	..	..	..	..	..	..	..	..	..	..	..	--
8 Chamar, Bairwa Bhambi, Jatav, Mochi or Regar	463	1,971	5	6	..	..	8	4	7	2	1	2	..	..	..	..	..	..
9 Chidar ..	1	4	..	..	..	..	--	..	..	..	..	..	..	..	..	..	..	..
10 Dhanuk ..	5	12	..	..	..	..	--	..	..	..	..	..	..	..	..	..	..	..
11 Dom ..	..	..	..	..	..	..	..	..	..	..	..	..	..	..	..	..	..	..
12 Kanjar ..	1	2	..	..	..	..	..	..	..	..	..	..	..	..	..	..	..	..
13 Khatik ..	9	26	..	9	..	..	--	1	..	..	..	1	..	..	..	..	..	..
14 Koli or Kori ..	8	27	1	..	..	..	1	..	1	..	..	..	..	..	..	..	..	..
15 Mahar ..	1	6	..	..	..	..	..	1	..	1	..	..	..	..	..	..	..	--
16 Mang or Mang Garodi	..	6	..	..	..	..	..	1	..	..	..	1	..	..	..	..	..	..
17 Meghwal ..	1	1	..	..	..	..	..	..	..	..	..	..	..	..	..	..	..	..
18 Nat, Kalbelia or Sapera	20	74	..	1	..	..	..	..	..	..	..	..	..	..	..	..	..	..
19 Pardhi ..	5	31	1	3	..	..	..	..	..	..	..	..	..	--	..	..	..	..
20 Pasi ..	12	8	..	..	..	..	--	2	..	2	..	..	..	--	--	..	..	--
21 Sansi ..	--	..	..	..	..	..	--	--	..	..	..	..	--	--	--	--	--	--
22 Unclassifiable ..	1	4	..	..	..	..	..	..	..	..	..	..	..	..	..	..	..	--

TABLE SCT—II

PART B —AGE AND MARITAL STATUS FOR SCHEDULED TRIBES

UJJAIN DISTRICT

Name of Scheduled Tribe	Total Population														Age 0-14	
	Total			Never Married		Married		Widowed		Divorced/ Separated		Unspecified Status		Total	
	P	M	F	M	F	M	F	M	F	M	F	M	F	M	F
1	2	3	4	5	6	7	8	9	10	11	12	13	14	15	16
All Scheduled Tribes ..	**130**	**72**	**58**	**37**	**29**	**32**	**26**	**1**	**3**	**2**	..	..	..	**28**	**29**
1 Gond	107	57	50	29	24	25	23	1	3	2	..	..	..	23	24
2 Korku	11	8	3	4	1	4	2	..	..	..	..	..	..	2	1
3 Unclassifiable	12	7	5	4	4	3	1	..	..	..	..	..	..	3	4

Name of Scheduled Tribe	Age 0-14 *Concld.*										Age 15-44					
	Never married		Married		Widowed		Divorced/ Separated		Unspecified status		Total		Never married		Married	
	M	F	M	F	M	F	M	F	M	F	M	F	M	F	M	F
1	17	18	19	20	21	22	23	24	25	26	27	28	29	30	31	32
All Scheduled Tribes	**28**	**29**	..	..	..	..	..	..	..	..	**35**	**24**	**9**	..	**24**	**23**
1 Gond ..	23	24	..	..	..	..	..	..	..	..	27	21	6	..	19	20
2 Korku ..	2	1	..	..	..	..	..	..	..	..	6	2	2	..	4	2
3 Unclassifiable ..	3	4	..	..	..	..	..	..	..	..	2	1	1	..	1	1

Name of Scheduled Tribe	Age 15-44 *Concld.*						Age 45+									
	Widowed		Divorced/ Separated		Unspecified Status		Total		Never Married		Married		Widowed		Divorced/ Separated	
	M	F	M	F	M	F	M	F	M	F	M	F	M	F	M	F
1	33	34	35	36	37	38	39	40	41	42	43	44	45	46	47	48
All Scheduled Tribes	..	**1**	2	..	..	..	**9**	**5**	..	..	8	3	1	2	..	..
1 Gond	..	1	2	..	..	..	7	5	..	..	6	3	1	2	..	..
2 Korku	..	..	..	..	..	..	..	..	..	..	..	..	..	..	..	..
3 Unclassifiable	..	..	..	..	..	..	2	..	..	..	2	..	..	..	..	..

Name of Scheduled Tribe	Age 45+ *Concld.*		Age not Stated											
	Unspecified status		Total		Never married		Married		Widowed		Divorced/ Separated		Unspecified status	
	M	F	M	F	M	F	M	F	M	F	M	F	M	F
1	49	50	51	52	53	54	55	56	57	58	59	60	61	62
All Scheduled Tribes	..	..	..	..	..	..	..	..	..	..	..	..	..	..
1 Gond	..	..	..	..	..	..	..	..	..	..	..	..	..	..
2 Korku	..	..	..	..	..	..	...	..	..	..	..	..	..	...
3 Unclassifiable ...	...	...	...	...	...	...	...	..	..	..	..	..	..	..

TABLE SCT—III

PART—A EDUCATION IN URBAN AREAS ONLY FOR SCHEDULED CASTES AND SCHEDULED TRIBES

UJJAIN DISTRICT

Name of Scheduled Caste/ Scheduled Tribe	Total		Illiterate		Literate (without educational level)		EDUCATIONAL LEVELS											
							Primary or Junior Basic		Matriculation or Higher Secondary		Technical diploma not equal to degree		Non-Technical diploma not equal to degree		University degree or post-graduate Degree other than technical degree		Technical degree or diploma equal to degree or post-graduate degree	
	M	F	M	F	M	F	M	F	M	F	M	F	M	F	M	F	M	F
1	2	3	4	5	6	7	8	9	10	11	12	13	14	15	16	17	18	19
							(i) Scheduled Castes											
All Scheduled Castes	**12,529**	**11,850**	**8,365**	**11,240**	**3,515**	**519**	**581**	**88**	**61**	**1**	**1**	..	..	..	**6**	**1**	..	**1**
1 Bagri or Bagdi	162	160	141	156	21	4	..	..	..	..	..	..	..	..	..	..	..	..
2 Balai	2,550	2,422	1,725	2,336	699	75	107	11	15	..	1	..	..	..	3	..	..	..
3 Banchada	2	6	1	6	..	..	1	..	..	..	..	..	..	..	..	..	..	..
4 Barahar or Basod	26	48	21	46	4	2	1	..	..	..	..	..	..	..	..	..	..	..
5 Bargunda	239	223	198	222	39	1	2	..	..	..	..	..	..	..	..	..	..	..
6 Bhangi or Mehtar	1,249	1,191	849	1,122	342	62	55	7	3	..	..	..	..	..	..	..	..	..
7 Chamar, Bairwa, Bhambi Jatav, Mochi or Regar	6,831	6,589	4,493	6,257	1,937	273	370	58	28	..	..	..	..	..	3	..	..	1
8 Chidar	71	76	45	71	19	4	5	1	2	..	..	..	..	..	..	..	..	..
9 Dhanuk	45	38	33	38	12	..	..	..	..	..	..	..	..	..	..	..	..	..
10 Kanjar	36	29	34	28	2	1	..	..	..	..	..	..	..	..	..	..	..	..
11 Khatik	297	307	189	289	99	16	7	2	2	..	..	..	..	..	..	..	..	..
12 Koli or Kori	488	377	282	339	185	36	15	2	6	..	..	..	..	..	..	..	..	..
13 Mahar	57	55	36	40	15	12	4	3	2	..	..	..	..	..	..	..	..	..
14 Mang or Mang Garodi	62	57	54	57	7	..	1	..	..	..	..	..	..	..	..	..	..	..
12 Meghwal	17	16	10	15	6	1	1	..	..	..	..	..	..	..	..	..	..	..
16 Nat, Kalbelia or Sapera	2	5	2	5	..	..	..	..	..	..	..	..	..	..	..	..	..	..

TABLE SCT—III

PART A—EDUCATION IN URBAN AREAS ONLY FOR SCHEDULED CASTES AND SCHEDULED TRIBES—*Concld.*

UJJAIN DISTRICT

Name of Scheduled Caste/ Scheduled Tribe	Total		Literate (without educational level)		EDUCATIONAL LEVELS													
					Primary or Junior Basic		Matriculation or Higher Secondary		Technical diploma and equal to degree		Non-Technical diploma not equal to degree		University degree or post-graduate degree other than Technical degree		Technical degree or diploma equal to degree or post-graduate degree			
	M	F	M	F	M	F	M	F	M	F	M	F	M	F	M	F	M	F
1	2	3	4	5	6	7	8	9	10	11	12	13	14	15	16	17	18	19
(i) Schednled Castes—*Concld.*																		
17 Pasi ..	349	235	222	198	113	31	11	4	3	1	..	..	..	..	..	1	..	..
18 Unclassifiable	46	16	30	15	15	1	1	..	:	..	..	..	..	..	..	..	..	..
(ii) Scheduled Tribes																		
All Scheduled Tribes	**67**	**57**	**56**	**55**	**11**	**2**	..	..	..	..	..	..	..	..	..	..	..	..
1 Gond ..	52	49	44	49	8	..	..	..	..	..	..	..	..	..	..	..	..	..
2 Korku ..	8	3	6	3	2	..	..	..	..	..	..	..	..	..	..	..	..	..
3 Unclassifiable	7	5	6	3	1	2	..	..	..	..	..	..	..	..	..	..	..	..

TABLE SCT—III

PART B –EDUCATION *IN RURAL AREAS ONLY* FOR SCHEDULED CASTES AND SCHEDULED TRIBES

UJJAIN DISTRICT

Name of Scheduled Castes/ Scheduled Tribes	Total		Illiterate		Literate (without educational level)		Educational Level: Primary or Junior Basic		Educational Level: Matriculation and above	
	Males	Females	Males	Females	Males	Females	Males	Females	Males	Females
1	2	3	4	5	6	7	8	9	10	11
(i) Scheduled Castes										
ALL SCHEDULED CASTES	**65,980**	**65,085**	**59,909**	**64,675**	**5,829**	**399**	**232**	**11**	**10**	..
1 Bagri or Bagdi	12,378	11,901	11,727	11,845	640	55	11	1	..	..
2 Balai	29,957	30,029	26,354	29,853	3,439	172	156	4	8	..
3 Banchada	1,192	1,043	1,129	1,037	62	6	1	..	..	..
4 Barahar or Basod	1	..	1	..	..	..	..	..	..	..
5 Bargunda	837	833	753	825	80	8	4	..	..	..
6 Bhangi or Mehtar	1,736	1,422	1,515	1,386	213	33	7	3	1	..
7 Bhanumati	62	55	62	55	..	..	..	..	..	..
8 Chamar, Bairwa, Bhambi, Jatav, Mochi or Regar	17,621	17,772	16,363	17,683	1,219	88	39	1	..	..
9 Chidar	7	8	6	8	1	..	..	..	..	..
10 Dhanuk	121	140	104	136	16	4	1	..	..	..
11 Dom	5	1	4	1	1	..	..	..	..	..
12 Kanjar	9	11	9	11	..	..	..	..	..	..
13 Khatik	89	67	60	58	27	9	1	..	1	..
14 Koli or Kori	162	155	128	138	30	15	4	2	..	..
15 Mahar	2	..	1	..	1	..	..	..	..	..
16 Meghwal	1	..	1	..	..	..	..	..	..	..
17 Nat, Kalbelia or Sapera	1,258	1,227	1,232	1,227	26	..	..	..	..	..
18 Pardhi	342	272	330	271	12	1	..	..	..	..
19 Pasi	155	116	98	108	51	8	6	..	..	..
20 Sansi	11	13	5	13	6	..	..	..	..	..
21 Unclassified	34	20	27	20	5	..	2	..	..	..
(ii) Scheduled Tribes										
ALL SCHEDULED TRIBES	**5**	**1**	**3**	**1**	**2**	..	..	..	..	..
Gond	5	1	3	1	2	..	..	..	..	..

TABLE SCT--IV

PART A—RELIGION FOR SCHEDULED CASTES

UJJAIN DISTRICT

Name of Scheduled Castes	Rural Urban	TOTAL			NAME OF RELIGION			
					Hindu		Sikh	
		Persons	Males	Females	Males	Females	Males	Females
1	2	3	4	5	6	7	8	9
All Scheduled Castes	**Total**	**155,444**	**78,509**	**76,935**	**78,500**	**76,926**	**9**	9
	Rural	**131,065**	**65,980**	**65,085**	**65,971**	**65,076**	**9**	**9**
	Urban	**24,379**	**12,529**	**11,850**	**12,529**	**11,850**	..	..
1 Bagri or Bagdi	Rural	24,279	12,378	11,901	12,378	11,901	..	..
	Urban	322	162	160	162	160	..	..
2 Balai	R	59,986	29,957	30,029	29,948	30,020	9	9
	U	4,972	2,550	2,422	2,550	2,422	..	..
3 Banchada	R	2,235	1,192	1,043	1,192	1,043	..	..
	U	8	2	6	2	6	..	..
4 Barahar or Basod	R	1	1	..	1	..	..	..
	U	74	26	48	26	48	..	..
5 Bargunda	R	1,670	837	833	837	833	..	..
	U	462	239	223	239	223	..	..
6 Bhangi or Mehtar	R	3,158	1,736	1,422	1,736	1,422	..	..
	U	2,440	1,249	1,191	1,249	1,191	..	..
7 Bhanumati	R	117	62	55	62	55	..	..
8 Chamar, Bairwa, Bhambi, Jatav, Mochi or Regar	R	35,393	17,621	17,772	17,621	17,772	..	..
	U	13,420	6,831	6,589	6,831	6,589	..	..
9 Chidar	R	15	7	8	7	8	..	..
	U	147	71	76	71	76	..	..
10 Dhanuk	R	261	121	140	121	140	..	..
	U	83	45	38	45	38	..	..
11 Dom	R	6	5	1	5	1	..	..
12 Kanjar	R	20	9	11	9	11	..	..
	U	65	36	29	36	29	..	..
13 Khatik	R	156	89	67	89	67	..	..
	U	604	297	307	297	307	..	..
14 Koli or Kori	R	317	162	155	162	155	..	..
	U	865	488	377	488	377	..	..
15 Mahar	R	2	2	..	2	..	..	..
	U	112	57	55	57	55	..	..
16 Mang or Mang Garodi	U	119	62	57	62	57	..	..
17 Meghwal	R	1	1	..	1	..	..	..
	U	33	17	16	17	16	..	..
18 Nat, Kalbelia or Sapera	R	2,485	1,258	1,227	1,258	1,227	..	—
	U	7	2	5	2	5	..	..
19 Pardhi	R	614	342	272	342	272	..	—
20 Pasi	R	271	155	116	155	116	—	—
	U	584	349	235	349	235	..	..
21 Sansi	R	24	11	13	11	13	..	—
22 Unclassified	R	54	34	20	34	20	..	..
	U	62	46	16	46	16	..	..

TABLE SCT—IV

PART B—RELIGION FOR SCHEDULED TRIBES

UJJAIN DISTRICT

Name of Scheduled Tribe	Rural Urban	Total			Name of religion	
					Hindu	
		Persons	Males	Females	Males	Females
1	2	3	4	5	6	7
All Scheduled Tribes	**.. Total**	**130**	**72**	**58**	**72**	**58**
	.. Rural	**6**	**5**	**1**	**5**	**1**
	.. Urban	**124**	**67**	**57**	**67**	**57**
1 Gond	.. R	6	5	1	5	1
	U	101	52	49	52	49
2 Korku	.. R	..	..	..	..	..
	U	11	8	3	8	3
3 Unclassified	.. R	..	..	..	..	..
	U	12	7	5	7	5

TABLE SCT—V

PART A—SAMPLE HOUSEHOLDS ENGAGED IN CULTIVATION CLASSIFIED BY INTEREST IN LAND & SIZE OF LAND CULTIVATED *IN RURAL AREAS ONLY* FOR SCHEDULED CASTES

(BASED ON 20 % SAMPLE)

UJJAIN DISTRICT

Interest in land cultivated	No. of Cultivating house-holds	Households engaged in cultivation by size of land in acres										Unspe-cified
		Less than 1	1·0-2·4	2·5-4.9	5·0-7·4	7·5-9·9	10·0-12·4	12·5-14·9	15·0-29·9	30·0-49.9	50 +	
1	2	3	4	5	6	7	8	9	10	11	12	13
All Interests	**3,214**	**147**	**417**	**622**	**569**	**338**	**347**	**218**	**501**	**44**	**7**	**4**
1 Owned or held from Govt. ..	2,612	138	376	532	496	260	276	158	336	32	4	4
2 Held from private persons or institutions for payment in money, kind or share ..	200	8	34	43	30	16	16	17	28	3	..	..
3 Partly held from Govt. and partly from private persons for payment in money, kind or share. ..	402	1	7	42	43	62	55	43	137	9	3	..

TABLE SCT—V

PART—B

Note:—There are no cultivating households in Scheduled Tribes in rural areas of the District.

SC--SPECIAL TABLE FOR SCHEDULED CASTES ONLY

TABLE SC—I

PERSONS NOT AT WORK CLASSIFIED BY SEX, TYPE OF ACTIVITY AND EDUCATIONAL LEVELS FOR SCHEDULED CASTES

Educational levels	Total Non-working population			Full time Students		Persons seeking employment for the first time		Employed before but unemployed & seeking work		Others	
	P	M	F	M	F	M	F	M	F	M	F
1	2	3	4	5	6	7	8	9	10	11	12
UJJAIN DISTRICT—Total											
Total ..	**66,710**	**30,401**	**36,309**	**4,203**	**702**	**42**	**3**	**39**	**1**	**26,117**	**35,603**
Illiterate	61,703	26,310	35,393	581	94	19	3	22	1	25,688	35,295
Literate (without educational level)	4,461	3,641	820	3,203	546	14	..	15	..	409	274
Primary or Junior Basic.. ..	504	410	94	381	61	8	..	2	..	19	33
Matriculation or Higher Secondary	40	39	1	37	..	1	..	..	..	1	1
Above Matriculation or Higher .. Secondary	2	1	1	1	1	..	..	..	..	..	..
Rural											
Total ..	**51,501**	**24,375**	**27,126**	**2,536**	**364**	**4**	..	**5**	..	**21,830**	**26,762**
Illiterate	48,944	22,166	26,778	512	76	2	..	4	..	21,648	26,702
Literate (without educational level)	2,457	2,117	340	1,936	281	1	..	1	..	179	59
Primary or Junior Basic.. ..	98	90	8	86	7	1	..	..	..	3	1
Matriculation or Higher Secondary	2	2	..	2	..	..	..	..	..	..	..
Above Matriculation or Higher .. Secondary	..	..	..	..	..	..	..	..	..	..	..
Urban											
Total ..	**15,209**	**6,026**	**9,183**	**1,667**	**338**	**38**	**3**	**34**	**1**	**4,287**	**8,841**
Illiterate	12,759	4,144	8,615	69	18	17	3	18	1	4,040	8,593
Literate (without educational level)	2,004	1,524	480	1,267	265	13	..	14	..	230	215
Primary or Junior Basic.. ..	406	320	86	295	54	7	..	2	..	16	32
Matriculation or Higher Secondary	38	37	1	35	..	1	..	..	..	1	1
Above Matriculation or Higher .. Secondary	2	1	1	1	1	...	..	..	..	..	..
1 Khacharod Tahsil (Rural)											
Total ..	**10,641**	**4,968**	**5,673**	**400**	**8**	**3**	..	**3**	..	**4,562**	**5,665**
Illiterate	10,350	4,685	5,665	139	..	2	..	2	..	4,542	5,665
Literate (without educational level)	290	282	8	260	8	1	..	1	..	20	..
Primary or Junior Basic.. ..	1	1	..	1	..	..	..	..	..	..	..
Matriculation or Higher Secondary	..	..	..	..	..	..	..	..	..	..	..
Above Matriculation or Higher .. Secondary	..	..	..	..	..	..	..	..	..	..	..
2 Mahidpur Tahsil (Rural)											
Total ..	**8,869**	**4,208**	**4,661**	**349**	**12**	..	..	..	..	**3,859**	**4,649**
Illiterate	8,573	3,924	4,649	94	2	..	..	..	..	3,830	4,647
Literate (without educational level)	281	269	12	241	10	..	..	..	..	28	2
Primary or Junior Basic.. ..	15	15	..	14	..	..	..	..	..	1	..
Matriculation or Higher Secondary	..	..	.	..	..	..	..	..	..	..	..
Above Matriculation or Higher .. Secondary	..	..	..	..	..	..	..	..	..	..	..
3 Tarana Tahsil (Rural)											
Total ..	**10,667**	**5,057**	**5,610**	**527**	**9**	..	..	..	..	**4,530**	**5,601**
Illiterate	10,160	4,562	5,598	75	2	..	..	..	..	4,487	5,596
Literate (without educational level)	473	462	11	420	7	..	..	..	..	42	4
Primary or Junior Basic.. ..	33	32	1	31	..	..	..	..	..	1	1
Matriculation or Higher Secondary	1	1	..	1	..	..	..	..	..	..	..
Above Matriculation or Higher .. Secondary	..	..	..	..	..	..	..	..	..	..	..
4 Badnagar Tahsil (Rural)											
Total ..	**7,999**	**3,630**	**4,369**	**462**	**302**	..	..	..	..	**3,168**	**4,067**
Illiterate	7,317	3,224	4,093	81	63	..	..	..	..	3,143	4,030
Literate (without educational level)	659	390	269	365	232	..	..	..	..	25	37
Primary or Junior Basic.. ..	23	16	7	16	7	..	..	..	..	..	..
Matriculation or Higher Secondary	..	..	..	..	..	..	..	..	..	..	..
Above Matriculation or Higher .. Secondary	..	..	..	..	..	..	..	..	..	..	..
5 Ujjain Tahsil (Rural)											
Total ..	**13,325**	**6,512**	**6,813**	**798**	**33**	**1**	..	**2**	..	**5,711**	**6,780**
Illiterate	12,544	5,771	6,773	123	9	..	..	2	..	5,646	6,764
Literate (without educationel level)	754	714	40	650	24	..	..	..	..	64	16
Primary or Junior Basic.. ..	26	26	..	24	..	1	..	..	..	1	..
Matriculation or Higher Secondary	1	1	..	1	..	..	..	..	..	..	...
Above Matriculation or Higher .. Secondary	..	..	...	..	..	..	..	..	..	..	..

ST—SPECIAL TABLES FOR SCHEDULED TRIBES ONLY

TABLE ST—I

MOTHER TONGUE AND BILINGUALISM FOR SCHEDULED TRIBES

UJJAIN DISTRICT

Name of Scheduled Tribe	Total Speakers		Total persons returned as speaking a language subsidiary to the mother tongue		Subsidiary Languages
	Males	Females	Males	Females	
1	2	3	4	5	6
ALL SCHEDULED TRIBES	**72**	**58**	..	..	
Mother Tongue : 1 HINDI					
TOTAL ..	**68**	**57**	..	..	
Gond ..	57	50	..	..	
Korku ..	*8*	*3*	..	..	
Unclassified	3	4	..	..	
Mother Tongue : 2 MARATHI					
TOTAL ..	**4**	**1**	..	..	
Unclassified ..	4	1	..	..	

TABLE ST—II

PERSONS NOT AT WORK CLASSIFIED BY SEX AND TYPE OF ACTIVITY FOR SCHEDULED TRIBES

UJJAIN DISTRICT

Name of Scheduled Tribe	Total Non-working population			Full time students		Persons seeking employment for the first time		Employed before but now unemployed & seeking work		Others	
	P	M	F	M	F	M	F	M	F	M	F
1	2	3	4	5	6	7	8	9	10	11	12
All Scheduled Tribes ..	**73**	**37**	**36**	**6**	**2**	..	..	..	..	**31**	**34**
Gond	57	28	29	4	..	..	..	..	..	24	29
Korku	9	7	2	2	..	..	..	..	..	5	2
Unclassified	7	2	5	..	2	..	..	..	..	2	3

VILLAGE AND TOWN DIRECTORY

CONTENTS

		Pages
1	Khacharod Tahsil ...	
	Alphabetical List of Villages	177—179
	District, Town and village Directory	180—191
2	Mahidpur Tahsil ...	
	Alphabetical List of Villages	192—195
	Town and village Directory	196—207
3	Tarana Tahsil ..	
	Alphabetical List of Villages	209—211
	Town and village Directory	212—223
4	Badnagar Tahsil ..	
	Alphabetical List of Villages	225—226
	Town and village Directory	227—237
	Ujjain Tahsil ...	
	Alphabetical List of Villages	239—242
	City and village Directory	243—259

KEY TO NOTATIONS

P	*for*	Primary School
M	*for*	Middle School
H	*for*	High School
C	*for*	Higher Institutes including Colleges
T	*for*	Technical Institution
D	*for*	Dispensary
Rhc	*for*	Rural Health Centres
Hos	*for*	Hospital
MP(A)	*for*	Medical Practitioners Allopathic
MP(H)	*for*	Medical Practitioners Homoeopathic
MP(O)	*for*	Medical Practitoners (Others)
Mcw	*for*	Maternity and Child Welfare Centre
Po	*for*	Post Office
To	*for*	Telegraph Office
PTo	*for*	Post and Telegraph Office
E	*for*	Electricity
Ei	*for*	Electricity for Industrial Uses
Ea	*for*	Electricity for Agricultural Uses
Ed	*for*	Electricity for Domestic Uses
S	*for*	Safe or protected Water Supply (including pipes, tubewells, etc.)
F. V.	*for*	Forest Village
L.C.No.	*for*	Location Code Number

Note:—Name (s) of Hamlets is are printed in *Italics* below the name of the village in the Alphabetical lists of Villages.

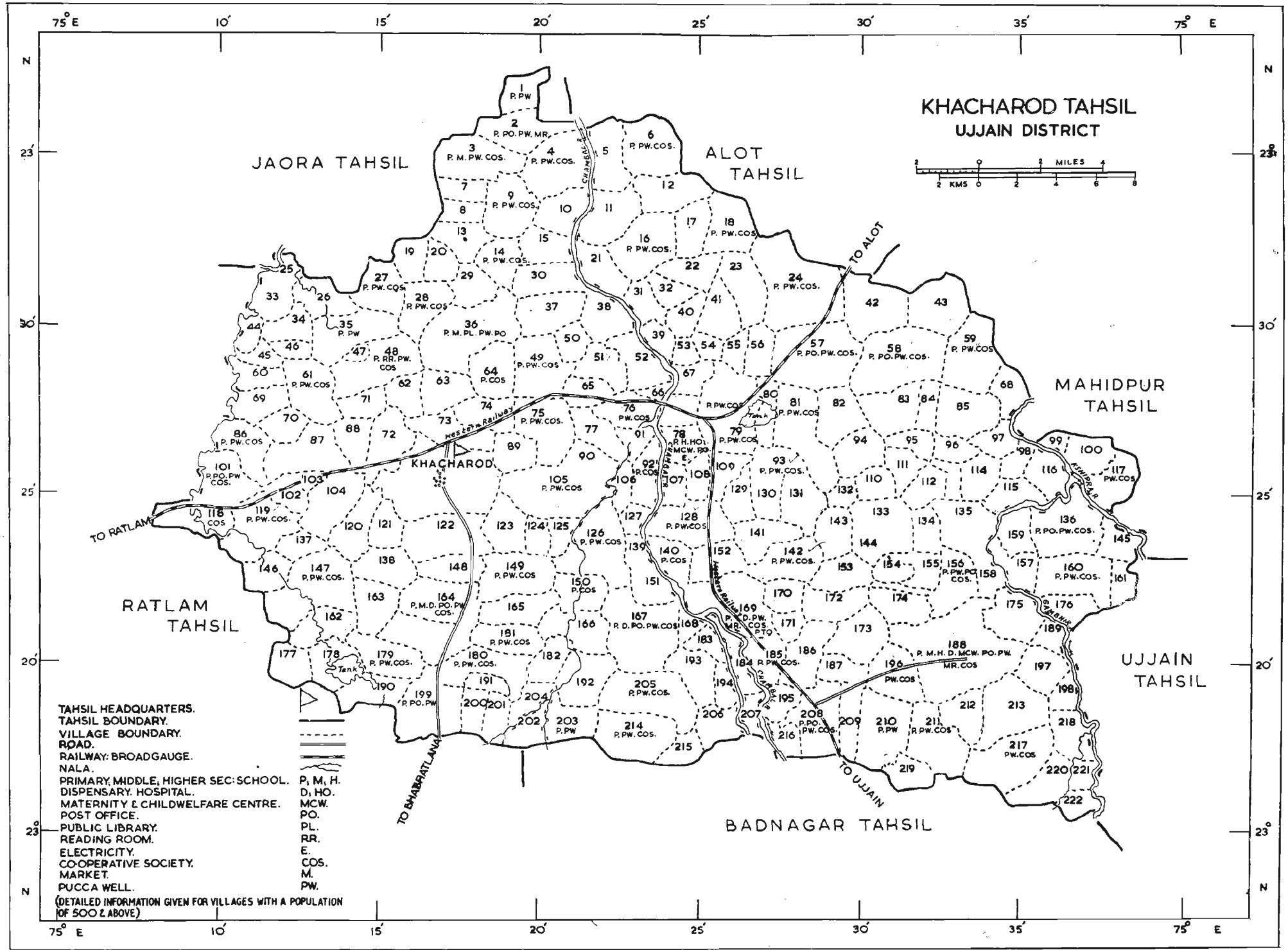
KHACHAROD TAHSIL
UJJAIN DISTRICT
JAORA TAHSIL
ALOT TAHSIL
MAHIDPUR TAHSIL
RATLAM TAHSIL
UJJAIN TAHSIL
BADNAGAR TAHSIL
KHACHAROD
TO ALOT
TO RATLAM
TO BHARATLANA
TO UJJAIN
Western Railway
Khara Nala
Chambal R.
Kshipra R.
Gambhir R.
Tank
MILES
KMS
TAHSIL HEADQUARTERS.
TAHSIL BOUNDARY.
VILLAGE BOUNDARY.
ROAD.
RAILWAY: BROADGAUGE.
NALA.
PRIMARY, MIDDLE, HIGHER SEC: SCHOOL. P, M, H.
DISPENSARY. HOSPITAL. D, HO.
MATERNITY & CHILDWELFARE CENTRE. MCW.
POST OFFICE. PO.
PUBLIC LIBRARY. PL.
READING ROOM. RR.
ELECTRICITY. E.
CO-OPERATIVE SOCIETY. COS.
MARKET. M.
PUCCA WELL. PW.
(DETAILED INFORMATION GIVEN FOR VILLAGES WITH A POPULATION OF 500 & ABOVE)

ALPHABETICAL LIST OF VILLAGES

1 KHACHAROD TAHSIL

Serial No.	Name of Village	Location Code No. 1961	Location Code No. 1951
1	2	3	4
1	Akya	9	30
2	Akyakoli	43	55
3	Akya Najeek	173	195
4	Alot	136	70
5	Alsi	32	41
6	Amlawad Junnardar	109	161
7	Antalwasa	178	132
8	Antraliya	85	59
9	Arjalla	163	127
10	Aroliya Dewda	158	209
11	Aroliya Jassa	222	220
12	Atlawada	21	36
13	Azeemabad Pardhi	108	160
14	Bachhakhedi	182	142
15	Bachhoda	17	38
16	Badagaon	167	172
17	Bagedi	166	170
18	Bagla	171	186
19	Baijnath Khedi	189	212
20	Banbana	81	89
21	Banbani	80	93
22	Banjari	35	16
23	Banwada	11	35
24	Baramadkheda	177	131
25	Barkheda	29	13
26	Barkheda Mandan	114	63
27	Barkheda Najeek	187	197
28	Barlai	138	126
29	Barthoon	179	129
30	Batlawadi	61	109
31	Bedavanya	49	22
32	Bedawan	156	208
33	Behlola	72	106
34	Berchha	16	37
35	Beriyakhedi	65	100
36	Bhagatpuri	66	96
37	Bhakarda	170	185
38	Bhandla	71	108
39	Bhanwasa	104	120
40	Bhatera	84	58
41	Bhatisooda	128	163
42	Bhatkhedi	74	103
43	Bhensola	48	18
	(*i*) *Gadhi*		
44	Bhikampur	126	168
45	Bhilsooda	140	164
46	Bilwanya	181	143
47	Bordiya	86	114
48	Borkheda Pitramal	58	54
49	Brahmankhedi Kalan	202	139
50	Brahmankhedi Khurd	44	3
51	Buranabad	75	101
52	Chandodiya	15	28
53	Chandwasla	192	122
54	Chanpaner	2	172
55	Chapakheda	3	171
56	Chavand	195	190
57	Chidirawadya	145	71
58	Chinkuganj	154	206
59	Chirola	149	145
60	Choki Junnardar	89	102
61	Dabri	93	92
62	Dadiya	91	156
63	Dallaheda	134	81
64	Deepakhedi	103	119
65	Dhatooriya	20	14
66	Dhoomaheda	133	83
67	Divel	30	26
68	Didiyakhedi	175	210
	(*i*) *Majra Didiyakhedi*		
69	Dodiya	7	10
70	Dupadawada	122	147
71	Farnakhedi	28	15
	(*i*) *Faranajikakheda*		
72	Geedgarh	39	43
73	Ghinoda	36	19
	(*i*) *Ganglikeda*		
74	Ghudawan	73	104
75	Giajigarh (Jiyajigarh)	221	218
76	Gidawada	183	179
77	Gindwanya	51	99
78	Gothada	25	1
79	Gurachha	115	65
80	Guradiya Petramal	94	87
81	Guradiya Sanga	117	69
82	Gurla	211	201
83	Hapakheda	97	61
84	Hatei	143	84
85	Heedi	59	56
86	Hewatpur (Bhimpura)	53	45
87	Itawa	176	211
88	Jalod	60	110
89	Jalodiya Khacharod	56	51

ALPHABETICAL LIST OF VILLAGES—*Contd.*

1 KHACHAROD TAHSIL

Serial No.	Name of Village	Location Code No. 1961	Loeation Code No. 1951
1	2	3	4
90	Jalodiya Unhel	111	79
91	Jalwal	151	165
92	Jhanjakhedi	41	48
93	Jhirmira	37	25
94	Jhirnya Khacharod	142	184
95	Jhirnya Unhel	159	75
96	Kachnariya	42	53
97	Kadiyali	207	189
98	Kalalkhedi	209	198
99	Kalsi	22	40
100	Kamthana	199	134
101	Kamthani	200	136
102	Kanchankhedi	63	20
103	Kankarda	155	207
104	Kantharkhedi (*i*) *Kheda*	34	6
105	Kanwas	119	117
106	Karnawad	160	73
107	Karondiya	219	200
108	Kesariya	14	27
109	Khajuriya	54	46
110	Khamariya	150	169
111	Khandwa	70	112
112	Khatakhedi	201	138
113	Khedawada	162	130
114	Khimlakhedi	110	86
115	Khokri	220	219
116	Khurmundi	50	23
117	Kilodiya	38	24
118	Kiradiya	68	60
119	Kumharwadi	123	149
120	Kundla	172	194
121	Kutlana	62	105
122	Lasoodiya Dayer	47	17
123	Lasurdiya Chuwad	212	202
124	Lasurdiya Jaisingh	129	162
125	Lasurdiya Khema	165	144
126	Lekhodiya Anjna	208	192
127	Lekodiya Tank	64	21
128	Lohchitara	33	2
129	Luhari	215	175
130	Lusadawan	180	137
131	Madawada	164	128
132	Madawadi	148	146
133	Madgani	168	180
134	Madhawgarh	144	82
135	Mahu	112	80
136	Makla	131	90
137	Malakhedi	139	166
138	Malikhedi	174	204
139	Matra	113	77
140	Meen	27	8
141	Mehatwas	78	158
142	Mohana	82	88
143	Mokdi	4	31
144	Mundla	116	66
145	Nagda	67	95
146	Nagjhiri	186	193
147	Nain	92	157
148	Nandyasi	203	140
149	Nandwasla	146	122
150	Napakhedi	46	5
151	Narayangarh (Chak Kamthana)	191	135
152	Naredikhurd (Bera)	120	124
153	Naredipata	87	113
154	Nareli	8	11
155	Narsinghgarh	147	123
156	Navatiya	90	154
157	Nawada	196	196
158	Nimadi	204	141
159	Nimbodiya Kalan	18	39
160	Nimbodiya Khurd	152	182
161	Ninawat Kheda	31	42
162	Nipanya	40	44
163	Pachlasi	105	152
164	Padlya Chavand	185	187
165	Padlya Kalan (*i*) *Puwadlya*	79	94
166	Padlya Khurd	45	4
167	Padsootya	106	153
168	Pagara	197	213
169	Palkhi	132	85
170	Palna	121	125
171	Pankhedi	98	64
172	Panwasa	88	107
173	Parmarkhedi	52	98
174	Parolya Padma	157	74
175	Paslod	210	199
176	Piplya Molu	153	205
177	Piplya Sarang	161	72
178	Piploda Sagotimata	169	181
179	Piploda Panth	206	176
180	Piplyadabi	213	215

ALPHABETICAL LIST OF VILLAGES—*Concld.*

1 KHACHAROD TAHSIL

Serial No.	Name of Village	Location Code No. 1961	Location Code No. 1951
1	2	3	4
181	Piplyarani	83	57
182	Piplya Sees	141	183
183	Poonakheda	96	62
	(*i*) *Devdoongri*		
184	Raiyapur	99	67
185	Rajgarh	5	32
186	Rajla	12	34
187	Rajota	216	191
188	Rajpur Raiti	190	133
189	Ramabaloda	217	216
190	Ramnagar	19	9
191	Ratnya Khedi	55	47
192	Rathada	95	78
193	Ringnya	69	111
194	Rohal Kalan	23	49
195	Rohal Khurd	24	50
196	Roon Kheda	101	115
197	Roopa Khedi	198	214
198	Rupeta	57	52
	(*i*) *Bhadla*		
	(*ii*) *Railwaypati*		
199	Sakhat Khedi	1	170
200	Sanasala	137	121
201	Sandawada	193	178
202	Sandla	205	173
203	Sarwana Khacharod	125	151
204	Sarwana Unhel	135	76
205	Sekdi Sultanpur	184	188
206	Sendari	13	12
207	Shrivachha	26	7
208	Simrol	130	91
209	Siparda	124	150
210	Sonchidi	194	177
211	Surel	214	174
212	Surja Khedi	218	217
	(*i*) *Banjara Padaw (north)*		
	(*ii*) *Banjara Padaw (south)*		
213	Takrawada	107	159
214	Tarod	10	29
215	Thadoda	102	118
216	Tootiya Khedi	6	33
217	Tumni	127	167
218	Umariya	100	68
219	Umarna	76	155
220	Umarni	77	97
221	Unchaheda	118	116
222	Unhel	188	203

L.C. No.	Distt./ Tahsil/ Town/ Ward/ Circle		Facilities available	Area in acres	Occupied Houses	Households	Total Population			Scheduled Castes		Scheduled Tribes		Literate and Educated		WORKERS			
																Total Workers (I-IX)		I As Cultivator	
							P	M	F	M	F	M	F	M	F	M	F	M	F
1	2		3	4	5	6	7	8	9	10	11	12	13	14	15	16	17	18	19
16	**UJJAIN DISTRICT**	**T**		**149,9877**	**118,755**	**133,443**	**661,720**	**344,515**	**317,205**	**78,509**	**76,935**	**72**	**58**	**119,818**	**35,282**	**199,357**	**122,698**	**93,889**	**77,105**
		R		**149,2499**	**86,159**	**88,049**	**447,018**	**229,589**	**217,429**	**65,980**	**65,085**	**5**	**1**	**54,661**	**5,674**	**140,561**	**111,808**	**90,587**	**75,472**
		U		7,378	32,596	45,394	214,702	114,926	99,776	12,529	11,850	67	57	65,157	29,608	58,796	10,890	3,302	1,633
16/I	**Khacharod Tahsil**	**T**		**316,268**	**25,218**	**25,332**	**126,438**	**66,308**	**60,130**	**16,195**	**15,843**	**1**	..	**19,170**	**3,961**	**40,513**	**27,401**	**21,829**	**19,021**
		R		315,174	18,471	18,527	95,369	49,050	46,319	14,288	14,234	..	..	10,888	1,034	30,351	24,751	20,740	18,221
		U		1,094	6,747	6,805	31,069	17,258	13,811	1,907	1,609	1	..	8,282	2,927	10,162	2,650	1,089	800
I	**Khacharod Town**			**195**	**2,817**	**2,833**	**14,793**	**7,649**	**7,144**	**496**	**498**	..	..	**3,774**	**1,579**	**4,040**	**1,723**	**1,005**	**738**
Municipal Area					2,765	2,781	14,359	7,374	6,985	474	488	..	..	3,644	1,551	3,851	16,99	1,003	737
	Ward No. 1		P, H,S,Ei,Ed.		204	206	975	503	472	32	34	..	..	198	51	296	69	43	20
	Ward No. 2		MP (O), S,Ei,Ed.		273	276	1,446	714	732	149	192	..	..	305	134	364	207	116	51
	Ward No. 3		D,Hos MP(A), Mcw,Po,To,Ei,Ed.		254	254	1,260	686	574	2	2	..	..	421	156	316	73	10	3
	Ward No. 4		S,Ei,Ed.		270	270	1,314	681	633	50	56	..	..	238	39	385	336	283	265
	Ward No. 5		S,Ei,Ed.		196	196	932	479	453	..	..	..	..	103	14	283	273	225	231
	Ward No. 6		P,S,Ed.		194	197	1,020	507	513	7	6	..	..	282	136	265	164	79	48
	Ward No. 7		P,S,Ed.		243	251	1,312	657	655	..	..	..	..	479	295	312	45	30	6
	Ward No. 8		P,M,S,Ei,Ed.		443	443	2,336	1,204	1,132	194	159	..	..	579	258	636	326	124	94
	Ward No. 9		S,Ed.		235	235	1,223	638	585	..	..	..	..	285	108	344	77	63	18
	Ward No. 10		D,MP(A),MP(0),S,Ei,Ed.		252	252	1,277	641	636	..	..	..	..	418	229	325	65	16	1
	Ward No. 11		MP(0),S,Ei,Ed.		201	201	1,264	664	600	40	39	..	..	336	131	325	64	14	..
Non-Municipal Urban Area			S,To,Ed.		52	52	434	275	159	22	10	..	..	130	28	189	24	2	1
II	**Nagda Town**			**899**	**3,930**	**3,972**	**16,276**	**9,609**	**6,667**	**1,411**	**1,111**	**1**	..	**4,508**	**1,348**	**6,122**	**927**	**84**	**62**
	Circle No. 1		D,S,Ei,Ed		662	675	2,911	1,611	1,300	128	110	..	..	949	349	898	119	27	21
	Circle No. 2		P,M,H,S, Po To,Ei,Ed		839	844	3,302	1,912	1,390	188	167	..	..	835	143	1,199	199	29	11
	Circle No. 3		P,E d.		758	761	3,252	1,902	1,350	383	312	..	..	775	205	1,240	227	27	30
	Circle No. 4		S, Ed.		446	448	1,852	1,133	719	362	293	1	..	562	116	757	178	..	..
	Circle No. 5		S, Ed.		576	582	2,502	1,535	967	63	24	..	..	892	435	976	52	1	..
	Circle No. 6		S. Ed.		649	662	2,457	1,516	941	287	205	..	..	495	100	1,052	152	..	..

Distt./ Tahsil/ Town/ Ward/ Circle		WORKERS																NON-WORKERS	
		II As Agricultural Labourer		III In Mining etc.		IV At Household Industry		V In Manufacturing other than IV		VI In Construction		VII In Trade and Commerce		VIII In Transport etc.		IX In Other services		X	
		M	F	M	F	M	F	M	F	M	F	M	F	M	F	M	F	M	F
2		20	21	22	23	24	25	26	27	28	29	30	31	32	33	34	35	36	37
Ujjain Distt.	**T**	**27,977**	**31,127**	**5,585**	**579**	**10,775**	**5,109**	**18,911**	**1,465**	**4,180**	**875**	**12,975**	**897**	**4,951**	**115**	**20,114**	**5,426**	**145,158**	**194,507**
	R	**27,500**	**30,659**	**4,772**	**373**	**7,780**	**3,311**	**1,013**	**181**	**1,642**	**412**	**2,060**	**254**	**583**	**2**	**4,624**	**1,144**	**89,028**	**105,621**
	U	**477**	**468**	**813**	**206**	**2,995**	**1,798**	**17,898**	**1,284**	**2,538**	**463**	**10,915**	**643**	**4,368**	**113**	**15,490**	**4,282**	**56,130**	**88,886**
Khacharod Tahsil	**T**	**4,085**	**5,107**	**1,252**	**100**	**2,463**	**1,314**	**3,971**	**299**	**1,255**	**409**	**1,785**	**178**	**711**	**12**	**3,162**	**961**	**25,795**	**32,729**
	R	4,014	5,006	1,173	82	1,810	926	311	33	523	211	544	78	186	..	1,050	194	18,699	21,568
	U	71	101	79	18	653	388	3,660	266	732	198	1,241	100	525	12	2,112	767	7,096	11,161
Khacharod Town		**61**	**99**	**39**	**4**	**507**	**353**	**345**	**50**	**207**	**54**	**728**	**71**	**147**	**3**	**1,001**	**351**	**3,609**	**5,421**
Municipal Area		61	99	39	4	507	353	337	50	86	31	727	71	99	3	992	351	3,523	5,286
Ward No. 1		1	1	1	..	7	7	46	17	8	..	31	..	28	..	131	24	207	403
Ward No. 2		8	10	11	..	36	22	20	1	1	..	23	1	11	..	138	122	350	525
Ward No. 3		..	..	3	2	42	17	64	1	5	1	104	28	7	..	81	21	370	501
Ward No. 4		18	40	2	..	17	3	11	..	3	1	13	..	1	..	37	27	296	297
Ward No. 5		22	35	..	..	9	6	1	..	..	..	9	..	..	..	17	1	196	180
Ward No. 6		3	4	2	..	29	78	24	4	14	..	41	7	2	..	71	23	242	349
Ward No. 7		..	..	..	..	16	6	25	3	7	1	127	4	6	1	101	24	345	610
Ward No. 8		2	6	6	1	175	135	35	9	4	..	134	12	10	..	146	69	568	806
Ward No. 9		7	3	7	..	46	29	49	5	5	..	62	7	10	..	95	15	294	508
Ward No. 10		..	..	1	..	68	35	30	4	5	2	106	9	10	1	89	13	316	571
Ward No. 11		..	..	6	1	62	15	32	6	34	26	77	3	14	1	86	12	339	536
N.M.U.A.		..	..	..	..	..	...	8	..	121	23	1	..	48	..	9	..	86	135
Nagda Town		**10**	**2**	**40**	**14**	**146**	**35**	**3,315**	**216**	**525**	**144**	**513**	**29**	**378**	**9**	**1,111**	**416**	**3,487**	**5,740**
Circle No. 1		2	2	7	1	62	12	314	17	18	2	259	6	21	..	188	58	713	1,181
Circle No. 2		3	..	12	2	58	12	584	42	43	6	117	11	95	5	258	110	713	1,191
Cirele No. 3		5	..	18	5	10	4	439	30	168	6	65	9	230	2	278	141	662	1,123
Circle No. 4		..	..	..	..	1	5	630	91	72	70	16	..	3	..	35	12	376	541
Circle No. 5		..	..	..	..	11	2	647	3	98	4	51	1	24	2	144	40	559	915
Circle No. 6		..	..	3	6	4	..	701	33	126	56	5	2	5	..	208	55	464	789

VILLAGE DIRECTORY

L. C. No.	Name of Village	Facilities available	Area in acres	Occupied Houses	Households	Total Population			Scheduled Castes		Scheduled Tribes		Literate & Educated		Workers Total Workers (I-IX)	
						P	M	F	M	F	M	F	M	F	M	F
1	2	3	4	5	6	7	8	9	10	11	12	13	14	15	16	17
1	**KHACHAROD TAHSIL (Rural)**		**315174**	**18471**	**18527**	**95369**	**49050**	**46319**	**14288**	**14234**	..	..	**10888**	**1034**	**30351**	**24751**
1	Sakhat Khedi	P.	1,283	103	103	570	271	299	24	65	..	..	57	..	178	186
2	Chanpaner	P, Po.	1,732	178	178	921	470	451	102	97	..	..	117	12	269	238
3	Chapa Kheda	P, M.	1,870	219	219	1,143	587	556	122	133	..	..	167	11	364	334
4	Mokdi	P.	2,516	160	160	773	420	353	95	80	..	..	74	5	247	182
5	Rajgarh	..	1,576	76	76	391	204	187	24	28	..	..	9	1	133	121
6	Tootiya Khedi	P.	1,911	143	143	708	351	357	94	95	..	..	40	6	233	190
7	Dodia	..	681	71	71	344	179	165	50	49	..	..	12	..	127	99
8	Nareli	..	589	55	55	285	141	144	45	48	..	..	25	..	101	92
9	Akya	P.	2,095	177	177	757	371	386	65	67	..	..	71	1	207	254
10	Tarod	..	1,308	83	83	438	214	224	103	120	..	..	27	..	130	112
11	Banwada	..	1,935	98	98	466	231	235	40	45	..	..	33	1	155	155
12	Rajla	..	1,825	82	83	492	249	243	68	76	..	..	36	5	152	134
13	Sendari	P.	990	81	81	362	188	174	81	75	..	..	45	1	113	129
14	Kesariya	P.	1,304	98	98	501	268	233	96	78	..	..	83	3	173	76
15	Chandodiya	..	1,293	69	72	374	204	170	76	70	..	..	25	..	118	93
16	Berchha	P.	2,361	172	172	914	462	452	113	148	..	..	150	21	292	219
17	Bachhoda	..	1,228	56	56	265	131	134	46	44	..	..	13	..	76	57
18	Nimbodiya Kalan	P,	1,817	154	154	851	417	434	91	145	..	..	114	2	256	203
19	Ramnagar	..	902	43	43	238	120	118	25	31	..	..	1	..	81	74
20	Dhatooriya	..	675	28	31	191	93	98	12	11	..	..	25	..	61	58
21	Atlawada	..	1,364	85	85	448	232	216	20	33	..	..	35	..	151	150
22	Kalsi	..	1,190	70	72	415	196	219	48	64	..	..	35	..	117	114
23	Rohal Kalan	..	1,517	77	77	379	197	182	67	64	..	..	43	3	125	120
24	Rohal Khurd	P.	3,400	184	185	914	457	457	93	87	..	..	132	33	282	196
25	Gothada	..	683	43	43	255	133	122	3	3	..	..	5	..	82	65
26	Shrivatccha	P.	1,503	93	93	440	220	220	59	61	..	..	27	3	143	105
27	Meen	P.	1,548	94	97	554	274	280	82	94	..	..	71	1	165	146
28	Farna Khedi	P.	1,442	127	127	713	352	361	54	46	..	..	116	9	208	222
29	Barkheda	P.	1,036	78	78	441	224	217	27	29	..	..	50	9	144	133
30	Divel	..	1,539	105	105	492	241	251	52	54	..	..	37	..	145	132
31	Ninawat Kheda	..	988	54	54	287	138	149	29	24	..	..	26	..	97	91
32	Alsi	..	764	40	40	244	130	114	13	15	..	..	14	..	79	73
33	Lohchitara	..	727	45	45	245	124	121	24	10	..	..	8	..	79	34
34	Kanthar Khedi	..	713	31	31	173	90	83	27	27	..	..	3	..	57	27
35	Banjari	P.	2,050	119	119	615	319	296	98	98	..	..	50	1	193	131
36	Ghinoda	P, M, Po.	3,322	242	242	1,198	615	583	96	103	..	..	242	26	401	349
37	Jhirmira	..	1,399	55	55	424	232	192	69	52	..	..	23	..	148	122
38	Kilodiya	..	1,130	65	65	327	165	162	26	26	..	..	25	..	113	102
39	Geed Garh	..	832	39	39	255	122	133	19	31	..	..	16	..	80	81
40	Nipanya	..	655	41	41	251	132	119	12	12	..	..	20	1	86	63
41	Jhanja Khedi	..	1,070	52	52	290	145	145	78	79	..	..	22	..	85	72
42	Kachnariya	P.	1,815	59	59	303	136	167	74	89	..	..	18	1	84	99
43	Akya Koli	P.	2,104	94	94	471	242	229	93	103	..	..	49	4	154	126
44	Brahman Khedi Kuhurd,		393	18	18	101	50	51	10	11	..	..	15	..	31	24
45	Padalya Khurd	..	416	37	37	215	118	97	60	45	..	..	10	..	71	48
46	Napa Khedi	..	662	52	52	287	152	135	61	37	..	..	38	3	90	58
47	Lasoodiya Daiyer	..	227	..	..	17	9	8	..	..	..	..	..	..	8	3
48	Bhensola	P.	2,294	165	165	864	454	410	96	111	..	..	133	31	261	82
49	Bedavanya	P.	2,552	121	121	613	318	295	47	35	..	..	61	4	215	169
50	Khurmundi	..	853	30	30	182	106	76	4	2	..	..	..	..	36	56

KHACHAROD TAHSIL

WORKERS																		Non-Workers		L.C. No.
I		II		III		IV		V		VI		VII		VIII		IX		X		
M	F	M	F	M	F	M	F	M	F	M	F	M	F	M	F	M	F	M	F	
18	19	20	21	22	23	24	25	26	27	28	29	30	31	32	33	34	35	36	37	1
20740	**18221**	**4014**	**5006**	**1173**	**82**	**1810**	**926**	**311**	**33**	**523**	**211**	**544**	**78**	**186**	..	**1050**	**194**	**18699**	**21568**	**1**
126	144	4	15	4	1	38	24	..	..	3	2	1	..	..	..	2	..	93	113	1
198	190	20	37	2	..	19	4	12	..	4	3	7	..	1	..	6	4	201	213	2
264	298	17	25	16	1	54	6	5	..	3	4	1	..	..	..	4	..	223	222	3
186	152	28	26	2	..	16	3	4	..	1	1	6	..	..	..	4	..	173	171	4
104	105	6	14	3	..	19	..	..	..	..	2	..	..	..	..	1	..	71	66	5
189	180	13	8	4	..	26	1	..	..	..	1	..	..	..	..	1	..	118	167	6
118	94	2	..	3	..	..	2	..	..	1	1	..	..	..	..	3	2	52	66	7
88	80	1	1	7	1	3	2	..	5	..	2	..	..	..	..	2	1	40	52	8
142	197	20	48	2	..	26	8	7	..	1	1	..	..	..	..	9	..	164	132	9
111	88	7	8	..	..	6	14	..	..	4	2	..	..	..	..	2	..	84	112	10
101	98	35	57	5	..	11	..	..	..	..	..	3	..	..	..	..	..	76	80	11
117	113	18	18	4	1	11	1	..	..	..	..	..	..	..	..	2	1	97	109	12
84	110	11	9	4	1	8	8	..	..	..	..	1	1	..	..	5	..	75	45	13
141	46	20	27	2	..	5	2	..	..	1	..	2	..	..	..	2	1	95	157	14
95	79	6	9	1	1	11	..	..	..	5	4	..	..	..	..	..	..	86	77	15
175	135	64	77	2	..	33	6	6	..	..	1	10	..	..	..	2	..	170	233	16
52	40	12	15	3	..	6	2	..	..	..	..	..	..	..	..	3	..	55	77	17
231	172	7	19	..	..	15	8	..	..	1	..	..	4	..	..	2	..	161	231	18
68	70	4	..	1	..	5	4	..	..	..	..	..	..	..	..	3	..	39	44	19
57	51	..	7	..	..	4	..	..	..	..	..	..	..	..	..	..	..	32	40	20
117	122	8	13	2	..	15	12	7	..	..	1	..	..	..	..	2	2	81	66	21
91	88	14	18	4	1	6	5	..	..	..	2	..	..	..	..	2	..	79	105	22
95	105	16	9	3	1	9	4	..	..	..	1	..	..	..	..	2	..	72	62	23
190	133	15	20	12	1	14	14	..	..	3	7	12	..	10	..	26	21	175	261	24
66	61	16	4	..	..	..	..	..	..	..	..	..	..	..	..	..	..	51	57	25
129	96	9	9	..	..	4	..	..	..	..	..	..	..	..	..	1	..	77	115	26
121	121	20	23	2	..	16	..	..	..	..	..	1	..	..	..	5	2	109	134	27
137	146	31	64	..	..	29	6	..	..	1	4	3	2	..	..	7	..	144	139	28
131	118	7	11	..	..	..	..	..	..	2	3	2	..	..	..	2	1	80	84	29
117	115	16	15	6	..	6	1	..	..	..	..	..	..	..	..	..	1	96	119	30
86	76	4	9	..	..	4	6	..	..	..	..	..	..	..	..	3	..	41	58	31
65	63	7	8	2	..	4	2	..	..	..	..	..	..	..	..	1	..	51	41	32
64	22	9	12	..	..	6	..	..	..	..	..	..	..	..	..	..	..	45	87	33
45	19	6	8	..	..	..	..	..	..	..	..	6	..	..	..	..	..	33	56	34
132	83	36	39	7	2	12	5	..	..	..	..	1	..	..	..	5	2	126	165	35
288	264	54	74	2	..	35	9	..	..	2	..	9	..	..	..	11	2	214	234	36
93	84	25	36	13	..	4	2	..	..	..	..	10	..	..	..	3	..	84	70	37
89	81	8	21	13	..	..	..	..	..	..	..	..	..	..	..	3	..	52	60	38
51	56	9	19	5	..	13	5	..	..	..	..	..	..	..	..	2	1	42	52	39
63	56	3	6	6	1	9	..	..	..	..	..	1	..	..	..	4	..	46	56	40
76	68	5	..	2	..	2	4	..	..	..	..	..	..	..	..	..	..	60	73	41
62	72	15	26	2	..	4	1	..	..	..	..	..	..	..	..	1	..	52	68	42
99	86	26	31	3	..	21	8	..	..	1	1	2	..	..	..	2	..	88	103	43
23	18	3	6	1	..	3	..	..	..	..	..	..	..	..	..	1	..	19	27	44
43	22	19	26	5	..	3	..	..	..	..	..	1	..	..	..	..	..	47	49	45
41	21	36	34	..	..	11	3	..	..	..	..	..	..	..	..	2	..	62	77	46
..	..	..	..	2	1	6	2	..	..	..	..	..	..	..	..	..	..	1	5	47
181	43	42	34	2	..	22	4	..	..	1	..	3	..	..	..	10	1	193	328	48
137	136	20	24	11	1	14	8	..	..	24	..	3	..	..	..	6	..	103	126	49
35	55	..	1	..	..	..	..	..	..	..	..	..	..	..	..	1	..	70	20	50

VILLAGE DIRECTORY

L.C. No.	Name of Village	Facilities available	Area in acres	Occupied Houses	Households	Total Population			Scheduled Castes		Scheduled Tribes		Literate & Educated		Workers	
															Total Workers (I-IX)	
						P	M	F	M	F	M	F	M	F	M	F
1	2	3	4	5	6	7	8	9	10	11	12	13	14	15	16	17
51	Gindwanya	..	1,415	84	84	434	225	209	92	95	..	..	27	..	140	124
52	Parmar Khedi	..	1,512	58	58	296	146	150	16	18	..	..	19	..	93	86
53	Hevtpur Bhimpura		583	28	28	161	85	76	36	37	..	..	5	..	57	45
54	Khajuriya	..	586	27	27	172	80	92	38	45	..	..	12	1	55	57
55	Ratanya Khedi	..	727	48	48	255	124	131	47	65	..	..	17	1	88	61
56	Jalodiya Khacharod		1,153	63	63	335	168	167	32	30	..	..	40	5	107	74
57	Rupeta	P,Po.	4,377	290	290	1,452	742	710	329	336	..	..	213	19	471	408
58	Borkheda Pitramal	P,Po.	3,490	144	144	757	382	375	117	125	..	..	96	9	234	213
59	Heedi	P.	2,391	112	112	566	298	268	94	92	..	..	37	..	207	170
60	Jalod	..	891	24	24	135	78	57	23	16	..	..	8	..	41	21
61	Batlawadi	P.	1,897	170	170	872	448	424	194	190	..	..	79	4	278	235
62	Kutlana	..	1,005	58	59	289	145	144	93	84	..	..	23	1	87	79
63	Kanchan Khedi	..	1,196	79	79	414	211	203	63	61	..	..	62	5	125	81
64	Lakodiya Tank	P.	1,539	96	97	543	286	257	18	16	..	..	97	5	175	128
65	Beriya Khedi	..	1,064	71	71	422	234	188	75	68	..	..	55	..	170	113
66	Bhagatpuri	..	447	41	41	187	96	91	14	13	..	..	14	..	65	49
67	Nagda	..	612	50	50	268	137	131	66	71	..	..	19	..	85	60
68	Kiradiya	..	907	34	34	135	71	64	33	28	..	..	1	..	48	47
69	Ringnya	P.	1,235	104	104	478	257	221	54	45	..	..	20	1	157	108
70	Khandwa	..	881	47	47	250	115	135	70	82	..	..	7	..	69	63
71	Bhandla	..	868	41	41	225	117	108	21	24	..	..	11	..	64	59
72	Behlola	..	1,588	97	97	479	245	234	109	113	..	..	49	4	141	125
73	Ghudawan	..	1,434	34	34	167	92	75	56	52	..	..	19	2	51	41
74	Bhatkhedi	..	1,193	98	98	444	226	218	79	75	..	..	52	2	140	129
75	Buranabad	P.	2,342	136	136	724	398	326	112	105	..	..	132	8	253	212
76	Umarna	..	1,211	85	85	508	272	236	159	155	..	..	42	2	182	132
77	Umarni	P.	1,196	85	85	469	234	235	41	58	..	..	65	..	165	137
78	Mehatwas	P.H.Hos. MP(A),Mcw,S,Ed.	998	133	134	538	325	213	44	36	..	..	164	39	201	57
79	Padalya Kalan	..	3,371	164	164	831	445	386	198	192	..	..	156	6	259	202
80	Ban Bani	..	1,051	21	21	140	78	62	67	57	..	..	9	..	53	39
81	Ban Bana	P.	2,741	162	162	699	357	342	104	110	..	..	95	15	236	220
82	Mohana	..	1,491	76	76	346	155	191	76	100	..	..	34	1	107	108
83	Piplya Rani	P.	2,210	79	79	405	203	202	49	56	..	..	60	..	127	98
84	Bhatera	..	887	27	27	152	78	74	42	44	..	..	17	..	52	38
85	Antraliya	..	1,141	57	57	288	144	144	35	27	..	..	4	..	101	91
86	Bordiya	P.	1,354	97	97	502	239	263	45	52	..	..	52	17	137	132
87	Naredi Pata	p.	2,102	85	85	410	227	183	81	62	..	..	53	13	130	91
88	Panwasa	P.	1,167	67	67	340	178	162	83	78	..	..	37	..	101	92
89	Choki Junnardar	..	1,267	55	55	239	119	120	88	84	..	..	7	..	86	80
90	Navatiya	..	1,125	86	86	440	245	195	99	81	..	..	48	1	153	125
91	Dadiya	..	571	12	12	73	42	31	..	..	..	..	2	..	28	22
92	Nayan	P.	1,407	89	91	563	293	270	99	89	..	..	87	26	186	146
93	Dabri	P.	953	124	124	598	306	292	10	10	..	..	73	4	218	206
94	Guradiya Petramal	..	1,419	70	70	343	177	166	103	102	..	..	19	..	117	98
95	Rathada	..	886	43	43	229	110	119	55	50	..	..	24	..	69	71
96	Poona Kheda	..	775	42	42	228	125	103	8	6	..	..	17	1	79	65
97	Hapa Kheda	..	776	29	29	140	74	66	5	3	..	..	14	..	46	39
98	Pan Khedi	P.	775	53	53	287	155	132	33	20	..	..	35	1	96	83
99	Raiyapur	..	554	22	22	113	58	55	11	6	..	..	8	2	39	35
100	Umariya	..	994	46	46	212	112	100	18	16	..	..	12	..	77	61

KHACHAROD TAHSIL

WORKERS																		Non-Workers		L.C. No.
I		II		III		IV		V		VI		VII		VIII		IX		X		
M	F	M	F	M	F	M	F	M	F	M	F	M	F	M	F	M	F	M	F	
18	19	20	21	22	23	24	25	26	27	28	29	30	31	32	33	34	35	36	37	1
118	110	7	11	11	..	..	2	..	..	1	1	..	..	..	..	3	..	85	85	51
76	78	5	8	10	..	1	..	..	..	..	..	..	..	..	..	1	..	53	64	52
37	36	13	9	2	..	4	..	..	..	..	..	1	..	..	..	..	..	28	31	53
45	54	6	2	2	..	2	..	..	..	..	..	..	..	..	..	..	1	25	35	54
74	50	6	8	3	..	5	3	..	..	..	..	..	..	..	..	..	..	36	70	55
75	53	19	18	5	..	5	3	..	..	1	..	..	..	..	..	2	..	61	93	56
336	302	41	84	34	..	38	16	..	..	1	2	4	2	7	.	10	2	271	302	57
187	186	13	18	12	..	4	7	..	..	3	1	5	..	..	..	10	1	148	162	58
169	137	26	33	7	..	4	..	..	..	..	..	..	..	..	..	1	..	91	98	59
37	16	2	4	..	..	2	1	..	..	..	..	..	..	..	..	..	..	37	36	60
228	195	34	29	2	1	10	9	..	..	1	1	..	..	..	..	3	..	170	189	61
71	72	12	5	..	..	3	2	..	..	..	..	..	..	..	..	1	..	58	65	62
73	19	28	26	2	..	8	24	3	..	5	6	2	..	..	..	4	6	86	122	63
147	109	15	19	..	..	8	..	..	..	..	..	..	..	..	..	5	..	111	129	64
107	92	11	15	11	2	1	2	..	..	..	1	1	..	..	..	39	1	64	75	65
44	43	6	4	8	..	..	..	2	..	3	2	..	..	2	..	..	..	31	42	66
57	42	5	5	4	2	13	5	1	..	..	3	..	..	..	..	5	3	52	71	67
41	30	7	16	..	..	..	..	..	..	..	..	..	..	..	..	..	1	23	17	68
105	67	41	38	..	..	4	3	..	..	..	..	6	..	..	..	1	..	100	113	69
57	53	9	8	..	..	3	2	..	..	..	..	..	..	..	..	..	..	46	72	70
46	44	6	11	1	..	7	2	..	..	3	2	..	..	..	..	1	..	53	49	71
107	99	20	18	3	1	6	7	..	..	..	..	..	..	2	..	3	..	104	109	72
27	18	16	16	1	..	5	7	..	..	..	..	..	..	..	..	2	..	41	34	73
85	76	43	40	..	..	8	13	..	..	2	..	..	..	..	..	2	..	86	89	74
136	136	23	50	5	3	16	6	7	14	23	3	9	..	27	..	7	..	145	114	75
120	99	10	21	18	..	2	..	..	..	2	6	..	3	..	..	30	3	90	104	76
84	101	24	22	23	4	..	10	..	..	9	..	..	..	11	..	14	..	69	98	77
13	4	9	29	3	..	11	2	97	1	1	11	40	..	1	..	26	10	124	156	78
86	105	42	86	5	2	31	9	29	..	8	..	1	..	18	...	39	...	186	184	79
37	34	4	3	3	..	3	2	..	..	..	...	..	..	2	...	4	..	25	23	80
143	130	31	61	7	1	49	24	..	..	1	1	2	3	..	..	3	..	121	122	81
91	96	9	10	2	..	..	..	..	..	1	1	..	..	..	..	4	1	48	83	82
101	86	15	12	3	..	4	..	..	..	..	..	3	..	..	..	1	..	76	104	83
48	38	4	..	..	..	..	..	..	..	..	..	..	..	..	..	..	..	26	36	84
80	69	15	22	6	..	..	..	..	..	..	..	..	..	..	..	..	..	43	53	85
91	71	27	53	2	1	15	1	..	..	1	5	1	1	..	..	..	..	102	131	86
81	48	34	43	2	..	10	..	..	..	..	..	1	..	..	..	2	..	97	92	87
69	62	18	25	3	..	5	5	..	..	..	..	1	..	1	..	4	..	77	70	88
69	63	10	11	..	..	5	6	..	..	..	..	..	..	..	..	2	..	33	40	89
110	90	29	20	12	2	..	13	..	..	..	..	1	..	..	..	1	..	92	70	90
14	17	2	4	5	1	..	..	..	..	1	..	..	..	1	..	5	..	14	9	91
124	64	11	25	17	6	7	50	..	..	..	..	..	..	..	..	27	1	107	124	92
111	132	18	23	46	4	3	22	1	..	34	23	..	1	..	..	5	1	88	86	93
103	89	5	8	3	..	2	..	..	..	1	1	..	..	..	..	3	..	60	68	94
64	62	5	9	..	..	..	..	..	..	..	..	..	..	..	..	..	..	41	48	95
73	60	6	5	..	..	..	..	..	..	..	..	..	..	..	..	..	..	46	38	96
29	32	12	7	..	..	..	..	..	..	..	..	..	..	..	..	5	..	28	27	97
59	68	18	15	11	..	4	..	..	..	..	..	3	..	..	..	1	..	59	49	98
25	32	12	3	2	..	..	..	..	..	..	..	..	..	..	..	..	..	19	20	99
54	45	18	16	2	..	..	..	..	..	2	..	..	..	..	..	1	..	35	39	100

VILLAGE DIRECTORY

L. C. No.	Name of Village	Facilities available	Area in acres	Occupied Houses	Households	Total Population			Scheduled Castes		Scheduled Tribes		Literate & Educated		Workers Total Workers (I-IX)	
						P	M	F	M	F	M	F	M	F	M	F
1	2	3	4	5	6	7	8	9	10	11	12	13	14	15	16	17
101	Roon Kheda	P,Po.	2,000	139	140	827	402	425	86	103	..	..	137	25	249	138
102	Thadoda	P.	879	68	68	415	208	207	63	70	..	..	56	3	129	74
103	Deepa Khedi	..	290	16	16	109	57	52	9	6	..	..	2	..	38	18
104	Bhanwasa	P.	2,084 +5,253	75	75	419	220	199	61	53	..	..	46	5	137	117
105	Pachlasi	P.	2,875	109	109	599	314	285	110	117	..	..	61	1	192	173
106	Padsootya	P.	1,069	91	91	458	234	224	62	70	..	..	68	4	151	141
107	Takrawada	..	807	60	60	353	184	169	97	90	..	..	34	1	111	78
108	Azeemabad Pardhi		927	87	87	401	205	196	150	152	..	..	37	..	136	115
109	Amlawad Junnardar		950	80	80	400	210	190	80	87	..	..	30	..	131	110
110	Khimla Khedi	..	782	40	40	237	126	111	52	39	..	..	22	..	71	24
111	Jalodiya Unhel	..	893	37	38	210	112	98	17	27	..	..	6	..	57	54
112	Mahu	..	1,063	51	51	255	132	123	49	56	..	..	15	..	81	68
113	Matra	..	478	24	24	146	76	70	32	33	..	..	4	..	45	35
114	Barkheda Mandan	..	1,216	70	70	354	185	169	88	77	..	..	16	..	118	92
115	Gurachha	..	1,133	47	47	214	116	98	41	39	..	..	14	1	78	61
116	Mundla	..	1,062	56	56	307	140	167	50	55	..	..	16	1	83	102
117	Guradiya Sanga	..	1,702	102	102	549	290	259	82	65	..	..	37	..	179	157
118	Unchaheda	..	1,165	104	105	654	332	322	114	118	..	..	47	3	225	150
119	Kanwas	P.	2,117	162	162	776	395	381	101	85	..	..	109	16	233	167
120	Naredi Khurd	..	1,195	49	49	239	111	128	51	62	..	..	21	3	71	66
121	Palna	..	1,146	35	35	229	111	118	82	98	..	..	8	..	73	70
122	Dupadawada	..	2,324	68	68	311	152	159	77	36	..	..	18	..	107	100
123	Kumharwadi	P.	1,590	88	88	471	246	225	111	115	..	..	89	2	165	148
124	Siparda	..	697	24	24	129	62	67	51	60	..	..	2	..	38	34
125	Sarwana Khacharod		699	35	35	229	124	105	18	17	..	..	33	2	73	56
126	Bhikampur	P.	2,842	153	153	776	397	379	143	158	..	..	55	2	255	235
127	Tumni	..	607	11	11	46	22	24	10	10	..	..	9	3	17	13
128	Bhati Suda	P,S.	2,237	113	113	620	317	303	128	120	..	..	69	4	193	132
129	Lasurdiya Jaisingh		920	53	53	299	171	128	59	52	..	..	14	5	113	93
130	Simrol	..	1,048	67	67	356	182	174	37	31	..	..	40	..	122	109
131	Makla	..	1,197	55	55	281	147	134	44	48	..	..	28	..	98	82
132	Palkhi	..	693	28	28	153	91	62	34	32	..	..	78	1	57	43
133	Dhoomaheda	P.	1,847	93	93	451	242	209	102	105	..	..	20	1	145	144
134	Dallaheda	..	966	48	48	228	123	105	62	60	..	..	9	..	81	69
135	Sarwana Unhel	..	1,854	100	100	467	229	238	100	107	..	..	36	..	148	134
136	Alot	P,Po.	2,654	178	178	874	444	430	76	78	..	..	89	5	289	246
137	Sanasla	..	834	47	47	225	108	117	63	76	..	..	22	2	62	70
138	Barlai	..	1,316	50	50	298	153	145	53	43	..	..	22	..	99	74
139	Mala Khedi	..	699	55	55	240	129	111	11	10	..	..	6	..	88	67
140	Bhilsuda	P.	1,334	118	118	548	281	267	114	106	..	..	41	3	178	173
141	Piplyasees	..	1,257	77	78	379	201	178	59	41	..	..	41	..	113	97
142	Jhirnya Khacharod	P.	1,593	93	93	581	291	290	50	35	..	..	105	12	152	67
143	Hatai	..	1,140	63	63	331	173	158	89	76	..	..	30	..	119	107
144	Madhawgarh	..	587	11	11	66	31	35	..	..	..	..	1	..	18	26
145	Chidirawadiya	P.	1,164	51	51	223	113	110	44	40	..	..	28	3	71	73
146	Nandwasla	P.	993	55	55	264	141	123	27	24	..	..	51	2	83	78
147	Narsinghgarh	P.	3,491	171	171	903	451	452	82	99	..	..	149	9	268	234
148	Madawadi	..	1,222	66	66	359	177	182	93	102	..	..	18	2	107	106
149	Chirola	P.	2,167	115	115	577	284	293	52	74	..	..	53	3	190	194
150	Khamariya	P.	1,298	104	104	525	245	280	105	139	..	..	52	5	148	127

+ The area pertains to Khacharod revenue Village, the remaining area of which has been merged in Khacharod town.

KHACHAROD TAHSIL

WORKERS																		Non-Workers		L.C. No.
I		II		III		IV		V		VI		VII		VIII		IX		X		
M	F	M	F	M	F	M	F	M	F	M	F	M	F	M	F	M	F	M	F	
18	19	20	21	22	23	24	25	26	27	28	29	30	31	32	33	34	35	36	37	1
153	59	46	72	3	..	13	..	1	7	17	..	4	..	8	..	4	..	153	287	101
71	20	29	44	4	1	3	2	2	6	8	..	1	..	4	..	7	1	79	133	102
18	9	9	9	..	..	4	..	..	..	..	..	..	..	6	..	1	..	19	34	103
80	77	36	37	3	..	6	2	..	..	1	1	..	..	8	..	3	..	83	82	104
151	134	27	29	..	..	4	6	..	..	..	..	..	..	..	..	10	4	122	112	105
119	110	11	17	4	..	9	13	..	..	..	..	2	1	..	..	6	..	83	83	106
64	49	22	26	3	1	11	2	3	..	..	..	..	..	1	..	7	..	73	91	107
84	64	16	35	4	..	20	10	4	..	..	3	..	..	..	..	8	3	69	81	108
80	78	11	12	2	1	10	10	2	..	11	3	..	..	4	..	11	6	79	80	109
44	24	20	..	1	..	2	..	2	..	..	..	1	..	..	..	1	..	55	87	110
52	46	4	8	..	..	..	..	..	..	..	..	..	..	..	..	1	..	55	44	111
66	60	7	6	3	..	..	..	..	..	3	2	1	..	..	..	1	..	51	55	112
40	35	5	..	..	..	..	..	..	..	..	..	..	..	..	..	..	..	31	35	113
89	75	14	17	13	..	2	..	..	..	..	..	..	..	..	..	..	..	67	77	114
50	40	23	21	3	..	2	..	..	..	..	..	..	..	..	..	..	..	38	37	115
60	81	17	21	..	..	6	..	..	..	..	..	..	..	..	..	..	..	57	65	116
126	109	33	43	5	..	3	5	..	..	1	..	..	..	..	..	11	..	111	102	117
54	22	22	51	2	1	17	20	17	..	68	4	9	39	24	..	12	13	107	172	118
128	100	45	60	3	..	20	2	2	..	4	3	1	1	26	..	4	1	162	214	119
34	37	25	29	2	..	9	..	..	..	..	..	..	..	..	..	1	..	40	62	120
68	69	3	1	..	..	..	..	..	..	..	..	..	..	..	..	2	..	38	48	121
86	86	12	14	2	..	2	..	..	..	3	..	..	..	..	..	2	..	45	59	122
145	119	12	29	2	..	4	..	..	..	..	..	..	..	..	..	2	..	81	77	123
21	23	6	7	2	..	2	..	4	..	..	2	..	..	..	..	3	2	24	33	124
55	56	9	..	4	..	3	..	..	..	..	..	1	..	..	..	1	..	51	49	125
205	209	2	3	25	2	18	21	..	..	..	..	2	..	..	..	3	..	142	144	126
5	12	8	1	2	..	..	..	..	..	..	..	..	..	..	..	2	..	5	11	127
126	83	39	45	3	2	9	2	2	..	..	..	3	..	2	..	9	..	124	171	128
55	59	12	15	22	2	21	17	..	..	..	..	..	..	..	..	3	..	58	35	129
111	101	3	8	2	..	6	..	..	..	..	..	..	..	..	..	..	..	60	65	130
81	71	8	11	5	..	3	..	..	..	..	..	..	..	..	..	1	..	49	52	131
50	36	2	7	4	..	..	..	..	..	..	..	..	..	..	..	1	..	34	19	132
127	137	..	5	14	..	..	..	..	..	..	..	1	2	..	..	3	..	97	65	133
71	54	9	13	1	2	..	..	..	..	..	..	..	..	..	..	..	..	42	36	134
136	120	5	14	4	..	1	..	..	..	..	..	1	..	..	..	1	..	81	104	135
150	150	57	95	27	..	12	..	..	..	29	..	5	..	..	..	9	1	155	184	136
44	42	16	28	..	..	..	..	..	..	..	..	..	..	..	..	2	..	46	47	137
71	53	19	21	..	..	8	..	..	..	..	..	..	..	..	..	1	..	54	71	138
77	62	6	3	..	..	3	2	..	..	..	..	..	..	..	..	2	..	41	44	139
122	127	26	42	5	..	17	3	1	..	..	..	3	1	..	..	4	..	103	94	140
75	79	7	14	16	..	8	4	..	..	..	..	..	..	..	..	7	..	88	81	141
98	47	11	17	31	..	1	..	2	..	..	1	3	..	..	..	6	2	139	223	142
96	95	9	12	11	..	1	..	..	..	..	..	..	..	..	..	2	..	54	51	143
13	21	5	7	..	3	..	..	..	..	..	..	..	..	..	..	..	..	13	9	144
39	52	17	21	9	..	2	..	..	..	..	..	..	..	..	..	4	..	42	37	145
58	66	18	12	2	..	2	..	..	..	..	..	..	..	..	..	3	..	58	45	146
184	172	35	49	..	..	27	12	2	..	..	1	7	..	..	..	13	..	183	218	147
91	76	8	7	3	..	..	20	..	..	2	2	1	..	..	..	2	1	70	76	148
119	152	6	37	8	1	38	4	4	..	..	..	7	..	..	..	8	..	94	99	149
114	59	24	14	..	..	1	54	..	..	3	..	1	..	..	..	5	..	97	153	150

VILLAGE DIRECTORY

L.C. No.	Name of Village	Facilities available	Area in acres	Occupied Houses	Households	Total Population			Scheduled Castes		Scheduled Tribes		Literate & Educated		Workers	
															Total Workers (I-IX)	
						P	M	F	M	F	M	F	M	F	M	F
1	2	3	4	5	6	7	8	9	10	11	12	13	14	15	16	17
151	Jalwal	..	1,122	46	46	355	186	169	102	113	..	..	13	..	87	74
152	Nimbodia Khurd	..	1,199	50	50	285	143	142	70	78	..	..	21	4	95	52
153	Pipaliyamow	..	1,397	71	71	387	200	187	12	10	..	..	41	..	116	57
154	Chinku Ganj	..	654	23	23	138	69	69	8	10	..	..	11	..	50	42
155	Kankarda	..	1,016	30	30	144	78	66	39	28	..	..	12	..	43	40
156	Bedawan	P,MP,(O),Po.	2,147	261	263	1,198	625	573	75	70	..	..	300	17	370	369
157	Parolya Padma	..	1,056	50	51	289	148	141	54	48	..	..	23	1	89	86
158	Aroliya Dewda	..	766	28	28	172	76	96	13	17	..	..	37	..	47	48
159	Jhiranya Unhel	..	903	48	48	283	140	143	41	48	..	..	24	1	94	87
160	Karnawad	P.	2,249	146	146	801	426	375	79	65	..	..	92	3	262	216
161	Pipalya Sarang	..	845	49	50	251	125	126	57	55	..	..	18	..	77	81
162	Khedawada	..	1,270	86	86	443	209	234	84	72	..	..	52	4	136	125
163	Arjalla	P.	1,254	78	78	438	232	206	106	98	..	..	35	7	130	72
164	Madawada	P,M,D,Po.	4,461	356	356	1,762	965	797	145	140	..	..	246	34	527	429
165	Lasurdiya Khema	P.	1,498	93	93	495	275	220	89	72	..	..	70	1	168	126
166	Bagedi	P.	1,558	85	85	400	203	197	65	68	..	..	58	8	118	105
167	Badagaon	P,D,Po.	3,714	280	281	1,430	757	673	178	143	..	..	169	17	460	353
168	Madgani	..	572	11	11	40	26	14	26	14	..	..	..	..	14	14
169	Pipaloda Sagotimata	P,D,Po,To.	3,184	308	310	1,522	758	764	208	204	..	..	267	45	416	235
170	Bhakarda	..	877	52	52	282	152	130	69	49	..	..	31	2	84	72
171	Bagla	..	618	30	31	181	96	85	8	8	..	..	22	1	54	53
172	Kundla	..	1,303	68	68	318	170	148	93	52	..	..	22	..	117	92
173	Akyanajeek	P.	1,774	84	84	435	236	199	70	70	..	..	61	1	140	128
174	Mali Khedi	..	1,323	33	36	187	101	86	24	22	..	..	28	4	50	39
175	Didiya Khedi	..	1,083	35	35	222	120	102	26	20	..	..	10	..	83	64
176	Itawa	..	1,219	63	63	292	132	160	68	77	..	..	17	..	92	107
177	Baramad Kheda	..	968	39	39	238	116	122	22	22	..	..	25	2	78	71
178	Antalwasa	..	1,137	24	24	160	79	81	6	8	..	..	8	..	47	54
179	Barthoon	P.	1,691	104	104	556	284	272	140	147	..	..	42	2	176	149
180	Lusadawan	P.	1,872	108	108	567	304	263	111	94	..	..	96	11	174	147
181	Bilwanya	P.	1,390	131	131	592	316	276	112	100	..	..	98	10	195	162
182	Bachha Khedi	..	954	49	49	324	172	152	114	97	..	..	12	..	104	87
183	Gidawada	..	739	52	52	264	138	126	75	70	..	..	14	1	83	68
184	Sekdi Sultanpur	..	921	47	47	281	144	137	78	79	..	..	12	..	91	87
185	Padlya Chavand	P.	1,845	109	111	655	332	323	113	126	..	..	81	12	210	157
186	Nagjhiri	..	792	82	82	370	162	208	37	41	..	..	17	..	100	129
187	Barkhedanajeek	..	973	73	73	378	187	191	80	79	..	..	16	..	114	121
188	Unhel	P,M,H,D,MP(A), Mcw,MP(O),Po.	6,377	908	920	4,438	2,295	2,143	173	171	..	..	967	253	1,298	735
189	Baijnath Khedi	..	681	24	24	129	58	71	29	29	...	..	5	..	43	41
190	Rajpur Raiti	P.	1,408	43	43	161	80	81	3	11	...	..	27	3	45	41
191	Naraian Garh (Chak Kamthana)		785	17	17	92	49	43	..	..	—	..	13	2	30	22
192	Chandwasla	..	1,691	81	82	411	197	214	66	67	..	..	8	1	136	125
193	Sandawada	..	1,507	80	81	382	205	177	89	88	..	..	47	4	118	85
194	Sonchidi	..	636	33	35	195	89	106	28	32	..	..	16	..	60	64
195	Chavand	..	776	50	50	255	133	122	18	9	—	..	19	..	89	72
196	Nawada	..	1,586	98	99	543	291	252	75	70	..	..	41	3	185	134
197	Pagara	..	1,028	33	33	158	79	79	11	16	..	..	11	..	57	51
198	Roopa Khedi	..	882	37	37	168	84	84	24	22	..	..	10	..	50	50
199	Kamthana	P,Po.	2,180	143	143	821	429	392	97	103	..	..	172	2	257	204
200	Kamthani	..	741	23	23	106	59	47	50	36	..	..	16	1	32	21

KHACHAROD TAHSIL

WORKERS																		Non-Workers		L.C. No.
I		II		III		IV		V		VI		VII		VIII		IX		X		
M	F	M	F	M	F	M	F	M	F	M	F	M	F	M	F	M	F	M	F	
18	19	20	21	22	23	24	25	26	27	28	29	30	31	32	33	34	35	36	37	1
54	60	10	13	22	1	1	..	..	..	..	..	..	..	..	..	..	..	99	95	151
58	31	16	20	12	..	2	1	1	..	..	..	..	..	..	..	6	..	48	90	152
96	44	9	13	4	..	2	..	..	..	..	..	2	..	..	..	3	..	84	130	153
42	34	6	8	2	..	..	..	..	..	..	..	..	..	..	..	..	..	19	27	154
34	33	4	7	1	..	1	..	..	..	..	..	..	..	..	..	3	..	35	26	155
270	308	27	44	19	..	20	9	..	..	8	5	9	..	..	..	17	3	255	204	156
53	71	21	10	10	3	2	1	..	..	..	..	..	..	..	..	3	1	59	55	157
32	43	8	5	5	..	2	..	..	..	..	..	..	..	..	..	..	..	29	48	158
49	64	11	10	21	4	5	9	..	..	3	..	..	..	..	..	5	..	46	56	159
152	162	39	37	41	2	21	10	..	..	1	3	1	..	..	..	7	2	164	159	160
39	58	20	23	12	..	3	..	..	:	1	..	..	..	..	..	2	..	48	45	161
91	90	33	29	2	..	4	5	3	..	..	..	..	..	..	..	3	1	73	109	162
114	61	11	8	2	1	..	1	..	..	..	1	..	..	..	..	3	..	102	134	163
348	301	106	108	3	..	41	19	16	..	1	..	3	..	..	..	9	1	438	368	164
132	106	23	16	2	..	8	3	..	..	..	..	..	..	..	..	3	1	107	94	165
93	71	17	34	3	..	3	..	..	..	..	..	1	..	..	..	1	..	85	92	166
302	241	104	102	..	..	25	3	..	..	8	1	5	3	1	..	15	3	297	320	167
14	14	..	..	..	..	..	..	..	..	..	..	..	..	..	..	..	..	12	..	168
182	114	48	74	7	1	26	7	11	..	52	7	39	..	4	..	47	32	342	529	169
54	55	24	17	3	..	2	..	..	..	..	..	..	..	..	..	1	..	68	58	170
34	33	12	18	3	..	..	..	..	..	3	2	..	..	..	..	2	..	42	32	171
99	65	14	27	..	..	3	..	..	..	..	..	..	..	.	..	1	..	53	56	172
107	99	29	29	..	..	..	..	..	..	..	..	2	..	..	..	2	..	96	71	173
39	30	7	7	1	..	2	2	..	..	..	..	..	..	..	..	1	..	51	47	174
63	52	8	12	12	..	..	..	..	..	..	..	..	..	..	..	..	..	37	38	175
68	81	21	26	2	..	1	..	..	..	..	..	..	..	..	..	..	..	40	53	176
63	62	10	7	2	1	1	1	..	..	..	..	..	..	..	..	2	..	38	51	177
34	40	6	7	1	..	..	..	3	..	..	..	..	1	..	..	3	6	32	27	178
136	119	14	24	4	..	18	6	..	..	..	..	..	..	..	..	4	..	108	123	179
142	121	21	26	1	..	4	..	4	..	..	..	..	..	..	..	2	..	130	116	180
160	129	12	18	5	..	14	14	..	..	..	..	..	..	..	..	4	1	121	114	181
37	31	31	22	..	..	32	34	..	..	1	..	..	..	..	..	3	..	68	65	182
57	52	15	16	7	..	..	..	2	..	..	..	..	..	..	..	2	..	55	58	183
58	57	13	23	14	..	2	2	..	..	..	5	..	..	..	..	4	..	53	50	184
129	111	24	39	28	..	6	5	8	..	5	2	8	..	..	..	2	..	122	166	185
75	75	15	48	..	..	2	6	..	..	..	..	7	..	..	..	1	..	62	79	186
78	78	21	40	9	..	2	..	..	..	4	3	..	..	..	..	..	..	73	70	187
551	458	106	164	30	4	183	58	16	..	20	12	210	10	5	..	177	29	997	1,408	188
31	36	5	5	7	..	..	..	..	..	..	..	..	..	..	..	..	..	15	30	189
35	29	6	10	..	..	2	2	..	..	..	..	..	..	..	..	2	..	35	40	190
22	11	6	11	..	..	..	..	..	..	1	..	..	..	..	..	1	..	19	21	191
96	91	24	34	5	..	9	..	..	..	..	..	..	..	..	..	2	..	61	89	192
73	62	19	16	13	..	5	7	3	..	2	..	1	..	..	..	2	..	87	92	193
40	53	7	10	9	..	..	..	..	..	1	1	..	..	..	..	3	..	29	42	194
71	56	10	13	3	..	4	3	..	..	..	..	..	..	..	..	1	..	44	50	195
88	75	58	48	2	..	6	..	..	..	29	11	1	..	..	..	1	..	106	118	196
45	46	6	5	6	..	..	..	..	..	..	..	..	..	..	..	..	..	22	28	197
37	38	8	12	2	..	3	..	..	..	..	..	..	..	..	..	..	..	34	34	198
167	142	33	57	23	1	17	3	..	..	..	..	6	..	..	..	11	1	172	188	199
27	16	3	5	1	..	..	..	..	..	..	..	..	..	..	..	1	..	27	26	200

VILLAGE DIRECTORY

L.C. No.	Name of Village	Facilities available	Area in acres	Occupied Houses	Households	Total Population			Scheduled Castes		Scheduled Tribes		Literate & Educated		Workers	
															Total Workers (I-IX)	
						P	M	F	M	F	M	F	M	F	M	F
1	2	3	4	5	6	7	8	9	10	11	12	13	14	15	16	17
201	Khata Khedi	..	601	43	43	192	97	95	72	68	..	..	11	..	67	43
202	Brahman Khedi Kalan		456	4	4	40	19	21	..	..	..	..	9	2	7	2
203	Nandiyasi	P.	1,885	105	105	553	290	263	62	48	..	..	57	6	168	125
204	Nimadi	..	717	24	24	150	83	67	26	21	..	..	6	..	43	21
205	Sandla	P.	2,772	129	129	668	331	337	94	102	..	..	44	3	211	157
206	Piploda Panth	..	1,235	48	48	228	127	101	33	29	..	..	17	1	79	63
207	Kadiyali	P.	636	54	54	241	124	117	38	34	..	..	35	3	82	73
208	Lekoda Anjna	P,Po.	2,294	157	161	775	408	367	94	105	..	..	149	22	258	194
209	Kalal Khedi	..	802	48	48	254	147	107	41	35	..	..	26	1	91	74
210	Paslod	P.	3,034	164	164	756	389	367	133	118	..	..	98	5	236	200
211	Gurla	P.	2,652	136	136	647	318	329	153	172	..	..	46	..	215	187
212	Lasurdiya Chuwad	..	1,118	52	52	274	139	135	39	44	..	..	17	..	83	74
213	Piplyadabi	P.	2,520	93	93	430	233	197	100	86	..	..	37	2	142	129
214	Surel	P.	2,235	115	115	593	305	288	102	101	..	..	71	3	183	156
215	Luhari	..	836	36	36	187	94	93	59	55	..	..	16	2	61	47
216	Rajota	..	760	46	46	272	150	122	52	53	..	..	16	1	95	69
217	Ramabaloda	..	2,882	114	114	516	244	272	61	73	..	..	20	1	164	131
218	Surja Khedi	..	1,286	47	47	218	118	100	27	25	..	..	5	..	89	68
219	Karondiya	..	970	37	37	253	136	117	34	42	..	..	12	..	83	65
220	Khokri	..	1,404	101	101	459	245	214	51	39	..	..	30	3	157	135
221	Jiyajigarh	..	572	28	28	154	79	75	37	42	..	..	5	..	50	44
222	Aroliya Jassa	..	695	42	42	204	106	98	52	48	..	..	18	..	69	55

KHACHAROD TAHSIL

WORKERS																		Non-Workers		L.C. No.
I		II		III		IV		V		VI		VII		VIII		IX		X		
M	F	M	F	M	F	M	F	M	F	M	F	M	F	M	F	M	F	M	F	
18	19	20	21	22	23	24	25	26	27	28	29	30	31	32	33	34	35	36	37	1
52	30	11	12	2	..	..	1	..	..	..	..	..	..	..	..	2	..	30	52	201
7	2	..	..	..	..	..	..	..	..	..	..	..	..	..	..	..	..	12	19	202
102	84	33	40	5	..	17	1	..	..	..	..	7	..	..	..	4	..	122	138	203
33	11	5	6	1	..	4	4	..	..	..	..	..	..	..	..	..	..	40	46	204
114	103	39	31	13	1	20	15	9	..	9	7	1	..	..	..	6	..	120	180	205
46	49	11	9	9	..	4	2	..	..	8	3	1	..	..	..	..	..	48	38	206
49	55	16	18	12	..	..	..	..	..	..	..	..	..	..	..	5	..	42	44	207
140	125	43	52	6	3	12	7	..	..	16	4	10	1	10	..	21	2	150	173	208
73	64	11	10	4	..	..	..	2	..	..	..	..	..	..	..	1	..	56	33	209
159	132	40	57	8	..	16	9	4	..	..	1	5	..	..	..	4	1	153	167	210
157	142	46	43	5	..	5	..	..	..	..	2	..	..	..	..	2		103	142	211
50	49	23	20	..	..	6	..	..	..	3	3	..	..	..	..	1	2	56	61	212
93	99	39	30	7	..	2	..	..	..	..	..	1	..	..	..	..	..	91	68	213
124	108	46	41	..	..	7	6	..	..	..	..	3	1	..	..	3	..	122	132	214
41	25	16	17	..	..	2	3	..	..	2	2	..	..	..	..	..	..	33	46	215
82	63	6	4	5	..	..	..	..	..	1	1	..	..	..	..	1	1	55	53	216
97	73	57	55	..	..	3	2	..	..	2	..	1	1	..	..	4	..	80	141	217
60	57	19	11	8	..	..	..	..	..	..	..	..	..	..	..	2	..	29	32	218
47	46	9	19	..	..	..	..	..	..	22	..	..	..	..	..	5	..	53	52	219
115	113	28	22	..	..	2	..	..	..	8	..	..	..	..	..	4	..	88	79	220
39	36	10	8	..	..	..	..	..	..	..	..	..	..	..	..	1	..	29	31	221
55	43	13	12	..	..	..	..	..	..	..	..	..	..	..	..	1	..	37	43	222

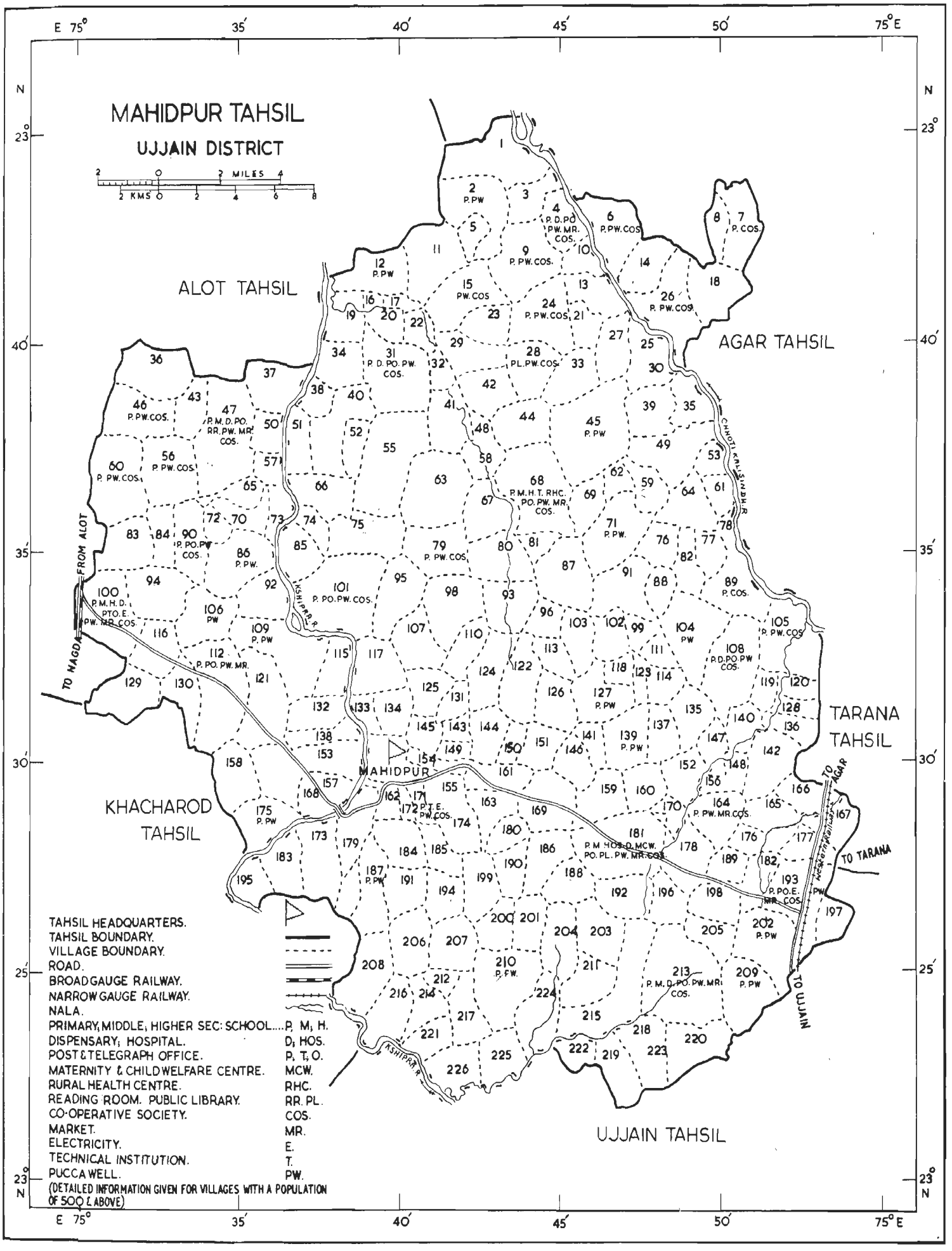
MAHIDPUR TAHSIL
UJJAIN DISTRICT
2 0 2 MILES 4
2 KMS 0 2 4 6 8
ALOT TAHSIL
AGAR TAHSIL
TARANA TAHSIL
KHACHAROD TAHSIL
UJJAIN TAHSIL
MAHIDPUR
TO NAGDA
FROM ALOT
TO AGAR
TO TARANA
TO UJJAIN
KSHIPRA R.
CHHOTI KALISINDH R.
E 75°
35'
40'
45'
50'
75° E
N
23°
40'
35'
30'
25'
TAHSIL HEADQUARTERS.
TAHSIL BOUNDARY.
VILLAGE BOUNDARY.
ROAD.
BROADGAUGE RAILWAY.
NARROW GAUGE RAILWAY.
NALA.
PRIMARY, MIDDLE, HIGHER SEC: SCHOOL.... P, M, H.
DISPENSARY; HOSPITAL. D; HOS.
POST & TELEGRAPH OFFICE. P, T, O.
MATERNITY & CHILD WELFARE CENTRE. MCW.
RURAL HEALTH CENTRE. RHC.
READING ROOM. PUBLIC LIBRARY. RR. PL.
CO-OPERATIVE SOCIETY. COS.
MARKET. MR.
ELECTRICITY. E.
TECHNICAL INSTITUTION. T.
PUCCA WELL. PW.
(DETAILED INFORMATION GIVEN FOR VILLAGES WITH A POPULATION OF 500 & ABOVE)

ALPHABETICAL LIST OF VILLAGES

2 MAHIDPUR TAHSIL

Serial No.	Name of Village	Location Code No. 1961	Location Code No 1951
1	2	3	4
1	Ajmabad	126	161
2	Akyabajarang	48	95
3	Akyadhanga	208	136
4	Akyajassa	176	204
5	Akyalimba	124	105
6	Alakheda	135	192
7	Amadi	149	111
	(*i*) *Amadigaon*		
	(*ii*) *Banjarakheda*		
8	Arnya Sherpur	226	141
9	Arnya Bagada	29	48
10	Arnya Bena	38	34
11	Arnya Najik Chibadi	65	30
12	Asadi	23	49
13	Badgaon	183	119
14	Bagla	207	134
15	Bagani	119	190
16	Bahadarpura	32	50
17	Balah	16	55
18	Baloda	217	143
19	Balra	170	206
20	Bamnai	69	91
21	Bani	117	43
	(*i*) *Balaikheda*		
	(*ii*) *Banigaon*		
22	Banjari	121	17
23	Bansingh	6	72
24	Bapaiya	60	5
25	Barapatthar	179	121
26	Barda Bhure Khan	172	125
27	Barkheda Bujurg	210	144
	(*i*) *Barkheda Bujurg Gaon*		
	(*ii*) *Gangajalia*		
	(*iii*) *Kukalaodi*		
28	Barkheda Khurd	74	40
29	Barkhedi Bazar	220	218
30	Barukhedi	116	12
31	Bavliya	73	28
32	Beelkheda	147	193
33	Bejnath	144	158
34	Belakheda	209	221
35	Bhadwa	11	60
36	Bhatkhedi	120	187
37	Bhavrasi	152	198
38	Bhimakheda	171	126
39	Binpura	174	128
40	Bisalkhedi	190	133
41	Bolkheda Ghat	1	64
42	Bolkheda Nau	26	77
43	Borkhedi	22	57
44	Brahmankheda	36	1
45	Chhajjukhedi	102	176
46	Chhingri	96	102
47	Chibdi	70	29
48	Chirmiya	216	137
49	Chitawad	175	19
	(*i*) *Banjarakheda*		
	(*ii*) *Chitawad Gaon*		
50	Chorwasa	194	131
51	Delachi Bujurg	112	16
52	Delachi Khurd	109	24
	(*i*) *Banjarakheda No.* 1		
	(*ii*) *Banjarakheda No.* 2		
	(*iii*) *Delchi Khurd Gaon*		
53	Delakhedi	99	175
54	Devli	43	2
55	Dhabala Weni	163	151
56	Dhabalasia	55	45
57	Dhabali Kamma	161	155
58	Dhanodiya	139	166
59	Dharakheda	199	132
60	Dhelwadi	8	74
61	Dhulet	173	120
62	Doogla	188	148
63	Doongariya	37	53
64	Dongarkheda	105	186
65	Doongarkhedi	111	171
66	Dubali	157	116
67	Fitni	17	58
68	Gelakhedi	87	100
69	Ghatiyajassa	77	184
70	Ghatiya Saindass	12	59
71	Ghatkhedi	54	38
72	Ghatpeeplya (Peeplyaghat)	34	52
73	Ghiyakhedi	195	118
74	Ghodabag	128	188
75	Ghonsla	193	226
76	Gogakheda	51	37
77	Gogapur	100	13
	(*i*) *Gogapur Gaon*		
	(*ii*) *Mahidpur Road Mandi*		
	(*iii*) *Mahidpur Road Rly. Station*		
78	Guradiya Dasa	122	104
79	Hajlya Khedi	19	54
80	Hajaratpur	148	196
81	Hapakheda	97	25

ALPHABETICAL LIST OF VILLAGES—*Contd.*

2 MAHIDPUR TAHSIL

Serial No.	Name of Village	Location Code No. 1961	Location Code No. 1951
1	2	3	4
82	Harwakhedi	115	23
83	Hingoniya	224	213
	(*i*) *Hingoniya Gaon*		
	(*ii*) *Makodiya*		
84	Ilyakhedi	50	33
85	Indokh	4	66
86	Isankhedi	106	11
	(*i*) *Athamana Banjarakheda*		
	(*ii*) *Isankhedi Gaon*		
	(*iii*) *Ugamana Banjarakheda*		
87	Itawa	186	149
88	Jagoti	213	219
89	Jawasia Solanki	166	201
90	Jawasiya Panth	169	152
91	Jeliyakhedi	205	220
92	Jhangara	177	203
93	Jhangari	53	181
94	Jharda	68	90
95	Jharkhedi	143	156
96	Jhutawad	47	31
97	Jodma Beerbhan	156	197
98	Jodma Lakha	93	103
99	Kachariya	79	97
100	Kachhalia Saiyad	14	73
	(*i*) *Kachhalia Saiyadagaon*		
	(*ii*) *Majara Gaon*		
101	Kachhaliya Chand	39	82
102	Kadhai	187	122
103	Kajikhedi	155	127
104	Kalapeepal	196	208
105	Kallapeeplya	142	195
106	Kamliyakhedi	140	194
107	Kanakhedi Ekalaspur	83	6
108	Kanakhedi Hamma	33	87
109	Kanakhedi Harbansh	192	209
110	Kankalkheda	10	67
111	Kanthari	61	182
112	Kanthariya	66	39
113	Karnawad	84	7
	(*i*) *Banjarakheda (Shikarikheda)*		
	(*ii*) *Karnawad Gaon*		
114	Kason	108	191
115	Katariya	75	44
	(*i*) *Katariya Gaon*		
	(*ii*) *Loharkheda*		
116	Khajuriya Mansoor	107	108
117	Khardiyamanpur	35	81
	(*i*) *Khardiyamanpur Gaon*		
	(*ii*) *Lalgarh*		
118	Kheda Khajuriya	181	207
	(*i*) *Kheda Khajuriya*		
	(*ii*) *Madupura*		
119	Khedala	88	174
120	Kheda Madda	104	172
121	Khoriya Padma	91	177
122	Khoriya Sumara	125	109
123	Khurchaniya Chandrabhan	218	216
124	Khurchaniya Pratap	215	210
125	Kitiya	204	147
126	Koyal	56	4
127	Kukani	138	21
128	Kundikheda	64	180
129	Kuwanriya	180	150
130	Ladanpur	30	80
131	Lakhakhedi Naharpur	191	130
132	Lakhakhedi Umath	146	154
133	Lambikhedi	182	225
134	Lasudia Goyal	7	75
135	Lasudiya Devasi	165	200
136	Lasurdia Mansoor	98	107
137	Lasurdiya Nata	89	185
138	Lasurdiya Shripat	200	145
139	Loharwas	197	227
140	Lotiyajunardar	28	88
141	Mahidpuriya	123	165
142	Mahu	206	135
143	Mahudi	211	212
144	Mahudipura	203	211
145	Mahudiya	18	76
146	Makla	45	86
	(*i*) *Makla Gaon*		
	(*ii*) *Sarupkheda*		
147	Malikhedi	219	215
148	Malya	2	63
149	Marukheda	137	169
150	Maukhedi	113	162
151	Melakhedi	20	56
152	Melaniya	222	214
153	Mendki	150	159
154	Mochikheda	134	113
155	Modi	40	35
156	Moyakheda	201	146
157	Mundala Sondhiya	9	58
158	Mundali Bhoj	141	167
159	Mundali Dotru	178	205
160	Mundla Parwal	158	18

ALPHABETICAL LIST OF VILLAGES—*Concld.*

2 MAHIDPUR TAHSIL

Serial No.	Name of Village	Location Code No. 1961	Location Code No. 1951
1	2	3	4
161	Munjakhedi	52	36
162	Nag Guradia	49	83
	(*i*) *Chamarkheda*		
	(*ii*) *Nagguradia Gaon*		
	(*iii*) *Shardulpura*		
	(*iv*) *Yeshawantkheda*		
163	Nagpura	103	101
164	Naharkheda	25	78
165	Nalkheda	71	178
166	Narana	214	138
167	Narayankhedi	130	15
168	Neemkheda	82	173
169	Nipania Badar	95	98
170	Nipanya Rajoo	127	163
171	Padikheda	160	168
172	Padlya	80	99
173	Palwa	202	222
174	Panodiya	76	179
175	Parasali	81	92
176	Parwat Kheda	153	20
	(*i*) *Majara Balaikheda*		
	(*ii*) *Parwatkheda Gaon*		
177	Patakhedi	13	71
178	Peeplya Bhim	57	32
179	Peepalya Dhuma	24	69
180	Peepalya Harji	167	202
181	Peepalya Nath	159	153
182	Petlawad	46	3
183	Pipali Kheda	145	110
184	Rabdaniya	27	79
185	Raghvi	189	224
186	Ramnagar	131	157
187	Ramsara	198	223
188	Ranaira Peer	31	51
	(*i*) *Balaikheda*		
	(*ii*) *Ranaira Peer Gaon*		
189	Ranipura	225	142
190	Rasulpura	133	114
191	Rawatkhedi	67	93
192	Rohida	132	22
193	Rudaheda	59	84
194	Rudrakheda	168	117
195	Sagwali	86	27
196	Sakariya	44	89
197	Sakkarkhedi	164	199
198	Samakota	78	183
199	Sangwikheda	154	112
200	Sanoriya	41	46
201	Sarwankheda	94	10
202	Seengdevla	92	26
203	Sekakhedi	184	123
204	Sekali	21	70
205	Semaliya	101	42
	(*i*) *Banjarakheda*		
	(*ii*) *Semliya Gaon*		
206	Serankhedi	72	8
207	Sherpur	221	140
208	Shrawan	15	61
209	Simrol	114	170
210	Sipawara	85	41
211	Somchidi	118	164
212	Suhagpura	151	160
213	Sukadi	42	47
214	Sumrakheda	58	94
215	Tajpur	223	217
216	Tajpura	162	124
217	Tanda	185	129
218	Tarnod	90	9
	(*i*) *Kharolkheda*		
	(*ii*) *Tarnnodgaon*		
219	Tarot	63	96
220	Teeliyakhedi	136	189
221	Thikariya	110	106
222	Tipukheda	3	65
223	Tolyakhedi	62	85
224	Tulsapur	212	139
225	Yeshawant Pura	5	62
226	Zarawada	129	14

L.C. No.	Tahsil/ Town/ Ward	Facilities available	Area in acres	Occupied Houses	Households	Total Population			Scheduled Castes		Scheduled Tribes		Literate & Educated		WORKERS: Total Workers (I-IX)		WORKERS: I As Cultivator	
						P	M	F	M	F	M	F	M	F	M	F	M	F
1	2	3	4	5	6	7	8	9	10	11	12	13	14	15	16	17	18	19
16/2	**VI**	**Mahidpur Tahsil**	**279,595**	**17,240**	**17,466**	**88,561**	**45,506**	**43,055**	**12,293**	**12,064**	..	..	**10,502**	**2,129**	**28,224**	**21,073**	**18,489**	**15,547**
			279,024	15,106	15,292	77,071	39,589	37,482	11,727	11,468	..	..	7,408	767	25,360	20,437	18,204	15,506
			571	**2,134**	**2,174**	**11,490**	**5,917**	**5,573**	**566**	**596**	..	..	**3,094**	**1,362**	**2,864**	**636**	**285**	**41**
						TOWN DIRECTORY												
III	**Mahidpur Town**		**571**	**2,134**	**2,174**	**11,490**	**5,917**	**5,573**	**566**	**596**	..	...	**3,094**	**1,362**	**2,864**	**636**	**285**	**41**
	Municipal Area			2,133	2,173	11,486	5,916	5,570	565	593	..	..	3,094	1,362	2,863	636	285	41
	Ward No. 1	H,D, MP(O), S,Ei,Ed.		275	294	1,591	833	758	234	234	..	..	486	185	401	77	31	6
	Ward No. 2	P,D, MP(A), MP(O),S,Ei,Ed.		220	233	1,214	647	567	31	47	..	..	432	213	307	59	8	4
	Ward No. 3	MP (O),S,Ei,Ed.		279	277	1,443	741	702	12	11	..	..	443	236	370	68	28	3
	Ward No. 4	P,D,HOS, MP (A),MCW, S, Po, To, Ei, Ed.		356	357	1,669	862	807	6	5	..	..	560	322	427	52	43	3
	Ward No. 5	S, Ed.		262	266	1,582	805	777	..	..	..	..	310	88	379	80	49	10
	Ward No. 6	P,S,Ei·Ed.		306	306	1,612	857	755	21	10	..	..	357	110	393	60	36	7
	Ward No. 7	H, S, Ei, Ed.		435	440	2,375	1,171	1,204	261	286	..	..	506	208	586	240	90	
	Non Municipal Urban Area	Ea.		1	1	4	1	3	1	3	..	..	..	..	1	..	..	..

Tahsil/ Town/Ward	WORKERS: II As Agricultural Labourer		III In Mining etc.		IV At Household Industry		V In Manufacturing other than IV		VI In Construction		VII In Trade and Commerce		VIII In Transport etc.		IX In Other services		NON WORKERS: X	
	M	F	M	F	M	F	M	F	M	F	M	F	M	F	M	F	M	F
2	20	21	22	23	24	25	26	27	28	29	30	31	32	33	34	35	36	37
Mahidpur T	**3,622**	**4,088**	**543**	**43**	**1,639**	**568**	**562**	**27**	**272**	**37**	**1,038**	**99**	**202**	..	**1,857**	**664**	**17,282**	**21,982**
Tahsil R	**3,605**	**4,083**	**459**	**25**	**1,419**	**426**	**258**	**3**	**212**	**34**	**359**	**39**	**57**	..	**787**	**321**	**14,229**	**17,045**
U	**17**	**5**	**84**	**18**	**220**	**142**	**304**	**24**	**60**	**3**	**679**	**60**	**145**	..	**1,070**	**343**	**3,053**	**4,937**
	TOWN DIRECTORY																	
Mahtdpur Town	**17**	**5**	**84**	**18**	**220**	**142**	**304**	**24**	**60**	**3**	**679**	**60**	**145**	..	**1,070**	**343**	**3,053**	**4,937**
Municipal Area	16	5	84	18	220	142	304	24	60	3	679	60	145	..	1,070	343	3,053	4,934
Ward No. 1	2	..	14	6	70	29	64	4	13	..	87	3	26	..	94	29	432	681
Ward No. 2	..	..	..	..	63	32	30	..	4	1	129	4	4	..	69	18	340	508
Ward No. 3	..	..	27	1	35	35	33	4	3	..	105	7	14	..	125	18	371	634
Ward No. 4	1	1	1	..	15	21	51	3	22	..	124	4	17	..	153	20	435	755
Ward No. 5	1	..	1	..	7	9	35	6	7	..	69	1	47	..	163	54	426	697
Ward No. 6	2	..	7	3	20	10	53	4	1	..	74	14	20	..	180	22	464	695
Ward No. 7	10	4	34	8	10	6	38	3	10	2	91	27	17	..	286	182	585	964
Non-Municipal Urban Area	1	..	..	..	..	..	..	..	..	..	..	..	..	..	..	..	..	3

VILLAGE DIRECTORY
MAHIDPUR TAHSIL

VILLAGE DIRECTORY

L. C. No.	Name of Village	Facilities available	Area in acres	Occupied Houses	Households	Total Population			Scheduled Castes		Scheduled Tribes		Literate & Educated		Workers Total Workers (I-IX)	
						P	M	F	M	F	M	F	M	F	M	F
1	2	3	4	5	6	7	8	9	10	11	12	13	14	15	16	17
2	**MAHIDPUR TAHSIL (Rural)**		**279,024**	**15,106**	**15,292**	**77,071**	**39,589**	**37,482**	**11,727**	**11,468**	..	..	**7,408**	**767**	**25,360**	**20,437**
1	Bolkheda Ghat	P.	1,736	102	104	485	248	237	39	49	..	..	37	..	179	159
2	Malya	P.	2,105	90	90	524	263	261	90	85	..	..	36	1	182	167
3	Tipukheda	P.	975	85	89	438	214	224	26	29	..	..	16	..	146	159
4	Indokh	P, D, S, PO.	1,109	138	154	780	399	381	78	83	..	..	90	6	263	211
5	Yeshawantpura	..	506	23	24	124	68	56	2	1	..	..	6	..	45	
6	Bansingh	P.	2,002	109	110	625	302	323	38	47	..	..	16	..	194	188
7	Lasudia Goyal	P.	1,299	106	106	516	246	270	83	103	..	..	45	4	172	64
8	Dhelwadi	P.	753	42	42	193	91	102	24	32	..	..	5	..	61	55
9	Mundala Sondhiya	P.	2,494	117	132	672	348	324	95	116	..	..	33	1	245	226
10	Kankal Kheda	..	679	..	..	..	Uninhabited		..	..	..	..	..	..	..	..
11	Bhadwa	P.	1,766	90	90	473	252	221	58	61	..	..	45	..	173	144
12	Ghatiya Saindass	P.	1,422	106	108	551	273	278	92	109	..	..	22	3	179	142
13	Pata Khedi	..	1,186	49	49	236	120	116	39	35	..	..	4	..	87	82
14	Kachhaliya Saiyad	..	1,518	64	64	316	157	159	29	30	..	..	5	..	115	119
15	Shrawan	..	1,810	84	84	518	264	254	110	109	..	..	15	..	171	145
16	Balah	..	445	30	31	173	79	94	19	17	..	..	5	1	55	46
17	Fitani	..	227	..	..	..	Uninhabited		..	..	..	..	..	..	..	..
18	Mahudiya	..	1,398	56	56	253	131	122	56	44	..	..	12	..	98	72
19	Hajalya Khedi	..	735	38	38	213	100	113	34	32	..	..	14	..	75	34
20	Mela Khedi	..	660	39	39	239	119	120	22	26	..	..	13	..	80	76
21	Sekali	..	767	55	55	278	134	144	50	55	..	..	6	..	100	104
22	Borkhedi	..	763	30	30	182	89	93	72	75	..	..	3	..	46	44
23	Asadi	P.	1,123	74	74	368	191	177	39	44	..	..	29	..	121	104
24	Peepalya Dhuma	P.	2,243	111	112	579	298	281	131	113	..	..	41	3	191	185
25	Nahar Kheda	..	482	40	41	219	113	106	46	44	..	..	..	..	77	50
26	Bolkheda Nau	P.	2,179	144	153	814	418	396	79	77	..	..	48	..	293	225
27	Rabadanya	..	1,266	57	57	243	119	124	31	40	..	..	6	..	88	84
28	Lotiya Junardar	..	1,723	112	113	622	312	310	53	53	..	..	4	..	218	125
29	Arnya Bagada	..	1,135	37	38	173	93	80	47	38	..	..	4	..	56	39
30	Ladanpur	..	776	38	40	181	87	94	14	16	..	..	2	..	63	70
31	Ranaira Peer	P, D, Po.	2,759	198	200	962	480	482	221	239	..	..	64	4	326	337
32	Bahdarpura	..	634	26	26	106	53	53	13	12	..	..	1	..	37	37
33	Kanakhedi Hamma		1,274	38	38	240	122	118	10	11	..	..	3	1	83	47
34	Ghat Peeplya (Peeply Ghat)	P.	1,020	73	73	393	218	175	39	27	..	..	24	2	141	85
35	Khardiya Manpur	Po.	726	89	89	458	237	221	76	79	..	..	35	22	169	126
36	Brahman Kheda	P.	1,873	92	92	497	263	234	88	93	..	..	53	..	165	69
37	Doongariya	P.	1,507	79	79	425	230	195	57	59	..	..	31	1	161	90
38	Arnya Bena	..	460	23	23	111	60	51	15	11	..	..	4	..	45	39
39	Kachhaliya Chand	..	1,562	60	60	328	165	163	42	36	..	..	6	4	118	124
40	Modi	..	787	42	42	216	114	102	17	25	..	..	9	..	79	61
41	Sanoriya	..	1,554	49	49	248	138	110	19	19	..	..	5	..	85	75
42	Sukadi	..	1,153	43	43	277	147	130	67	65	..	..	3	..	100	76
43	Devali	..	709	44	44	198	95	103	46	46	..	..	9	..	59	43
44	Sakariya	..	1,276	73	73	314	157	157	32	31	..	..	10	..	106	89
45	Makla	P.	3,969	228	229	982	517	465	156	138	..	..	92	6	348	292
46	Petlawad	P.	1,909	105	105	526	267	259	65	44	..	..	111	4	170	145
47	Jutawad	P.M,D.MP(O),Po.	3,566	259	259	1,265	669	596	14	11	..	..	234	8	395	310
48	Akya Bajarang	..	514	19	19	94	48	46	18	20	..	..	8	..	35	28
49	Nag Guradia	..	2,432	105	106	473	240	233	107	100	..	..	24	..	172	157
50	Ilya Khedi	..	679	30	30	149	75	74	24	27	..	..	6	..	46	39

WORKERS																		Non-Workers		L.C. No.
I		II		III		IV		V		VI		VII		VIII		IX		X		
M	F	M	F	M	F	M	F	M	F	M	F	M	F	M	F	M	F	M	F	
18	19	20	21	22	23	24	25	26	27	28	29	30	31	32	33	34	35	36	37	1
18,204	**15,506**	**3,605**	**4,083**	**459**	**25**	**1,419**	**426**	**258**	**3**	**212**	**34**	**359**	**39**	**57**	..	**787**	**321**	**14,229**	**17045**	**2**
124	109	32	34	..	..	10	8	..	..	12	8	..	..	..	..	1	..	69	78	1
144	159	16	8	..	..	13	..	..	..	..	..	4	..	..	..	5	..	81	94	2
129	140	4	19	..	..	10	..	2	..	..	..	..	..	..	..	1	..	68	65	3
158	151	38	49	..	..	26	10	1	..	..	..	32	..	1	..	7	1	136	170	4
41	37	2	4	..	..	2	..	..	..	..	..	..	..	..	..	..	..	23	15	5
176	169	10	15	1	..	4	3	..	..	..	..	..	..	..	..	3	1	108	135	6
117	12	37	52	2	..	9	..	..	..	..	..	3	..	..	..	4	..	74	206	7
45	41	10	10	..	..	5	4	..	..	..	..	..	..	..	..	1	..	30	47	8
194	201	26	24	2	..	11	..	..	..	..	..	3	..	..	..	9	1	103	98	9
..	..	..	..	..	..	..	..	..	..	..	..	..	..	..	..	..	..	..	..	10
119	120	16	24	..	..	31	..	..	..	..	..	5	..	..	..	2	..	79	77	11
143	119	22	22	..	..	11	1	..	..	..	..	1	..	..	..	2	..	94	136	12
69	61	15	21	..	..	1	..	..	..	..	..	1	..	..	..	1	..	33	34	13
101	108	13	11	..	..	..	..	..	..	..	..	..	..	..	..	1	..	42	40	14
146	134	12	7	..	..	13	4	..	..	..	..	..	..	..	..	..	..	93	109	15
40	34	10	10	1	..	1	..	..	..	3	2	..	..	..	..	..	..	24	48	16
..	..	..	..	..	..	..	..	..	..	..	..	..	..	..	..	..	..	..	..	17
93	66	4	6	..	..	..	..	..	..	..	..	..	..	..	..	1	..	33	50	18
49	22	17	12	..	..	..	..	..	..	..	..	8	..	..	..	1	..	25	79	19
67	68	8	8	..	..	5	..	..	..	..	..	..	..	..	..	..	..	39	44	20
87	90	13	14	..	..	..	..	..	..	..	..	..	..	..	..	..	..	34	40	21
34	35	7	9	..	..	4	..	..	..	..	..	..	..	..	..	1	..	43	49	22
89	78	30	26	..	..	..	..	..	..	..	..	..	..	..	..	2	..	70	73	23
164	158	22	25	..	..	3	2	..	..	..	..	1	..	..	..	1	..	107	96	24
64	39	9	9	..	..	4	2	..	..	..	..	..	..	..	..	..	..	36	56	25
196	169	20	47	23	..	45	8	..	..	6	..	2	1	..	..	1	..	125	171	26
81	74	7	10	..	..	..	..	..	..	..	..	..	..	..	..	..	..	31	40	27
165	77	46	48	..	..	7	..	..	..	..	..	..	..	..	..	..	..	94	185	28
52	39	..	..	..	..	..	..	..	..	..	..	..	..	..	..	4	..	37	41	29
52	61	8	8	..	..	3	1	..	..	..	..	..	..	..	..	..	..	24	24	30
257	279	34	45	..	..	31	11	..	..	..	..	2	2	..	..	2	..	154	145	31
33	32	4	5	..	..	..	..	..	..	..	..	..	..	..	..	.	..	16	16	32
63	23	20	24	..	..	..	..	..	..	..	..	..	..	..	..	..	..	39	71	33
90	59	25	14	1	..	20	12	1	..	..	..	..	..	..	..	4	..	77	90	34
90	41	61	84	1	..	8	..	..	..	..	1	6	..	1	..	2	..	68	95	35
121	57	14	6	1	..	20	4	..	..	2	..	..	..	..	..	7	2	98	165	36
131	67	14	22	..	..	11	..	..	..	3	1	..	..	..	..	2	..	69	105	37
45	39	..	..	..	..	..	..	..	..	..	..	..	..	..	..	..	..	15	12	38
98	94	20	30	..	..	..	..	..	..	..	..	..	..	..	..	..	..	47	39	39
76	54	3	7	..	..	..	..	..	..	..	..	..	..	..	..	..	..	35	41	40
67	67	7	8	6	..	5	..	..	..	..	..	..	..	..	..	..	..	53	35	41
75	63	18	12	..	..	1	..	..	..	..	..	6	1	..	..	..	..	47	54	42
45	34	7	4	..	..	5	5	..	..	..	..	..	..	..	..	2	..	36	60	43
89	77	13	12	..	..	2	..	..	..	..	..	..	..	..	..	2	..	51	68	44
261	230	61	59	..	..	13	3	..	..	..	..	6	..	..	..	7	..	169	173	45
127	122	18	3	4	..	7	..	..	..	..	..	1	..	..	..	13	20	97	114	46
263	238	41	52	..	..	47	18	..	..	..	..	23	1	1	..	20	1	274	286	47
30	25	5	3	..	..	..	..	..	..	..	..	..	..	..	..	..	..	13	18	48
151	144	18	12	..	..	1	..	..	..	1	1	..	..	..	..	1	..	68	76	49
43	33	2	6	..	..	..	..	..	..	..	..	..	..	..	..	1	..	29	35	50

VILLAGE DIRECTORY

L. C. No.	Name of Village	Facilities available	Area in acres	Occupied Houses	Households	Total Population			Scheduled Castes		Scheduled Tribes		Literate & Educated		Workers: Total Workers (I-IX)	
						P	M	F	M	F	M	F	M	F	M	F
1	2	3	4	5	6	7	8	9	10	11	12	13	14	15	16	17
51	Gogakheda	..	1,243	79	79	428	203	225	80	65	..	..	34	..	138	133
52	Munjakhedi	..	733	44	47	262	142	120	47	39	..	..	6	..	81	81
53	Jhangari	..	558	21	23	113	62	51	12	16	..	..	1	..	38	37
54	Ghat Khedi	..	451	24	24	117	61	56	8	9	..	..	3	..	45	40
55	Dhablasia	..	3,240	63	64	317	162	155	61	60	..	..	9	..	113	93
56	Koyal	P.	2,001	105	105	504	263	241	61	45	..	..	93	7	156	123
57	Peeplya Bhim	..	602	35	35	182	105	77	24	12	..	..	19	1	70	46
58	Sumra Kheda	..	661	41	41	229	116	113	66	48	..	..	9	..	85	70
59	Rudaheda	..	1,167	43	43	201	106	95	56	39	..	..	10	..	72	57
60	Bapaiya	P.	2,297	168	168	864	427	437	113	129	..	..	172	27	258	213
61	Kanthari	..	573	26	26	136	66	70	23	21	..	..	..	..	43	45
62	Tolya Khedi	..	407	..	..	..	..	..	Uninhabited		..	..	..	..	..	..
63	Tarot	P.	2,555	99	99	485	247	238	35	32	..	..	37	..	169	160
64	Kundi Kheda	P.	1,292	94	94	487	242	245	56	66	..	..	37	..	163	155
65	Arnya Najik Chibadi		684	38	38	179	95	84	19	22	..	..	4	1	57	45
66	Kanthariya	..	1,528	40	40	222	112	110	35	26	..	..	9	..	68	19
67	Rawat Khedi	..	1,080	44	45	225	121	104	33	36	..	..	23	2	83	86
68	Jharda	P,M,H,T, Rhc, MP (A), Po.	3,222	433	432	2,037	1,019	1,018	182	217	..	..	521	251	550	429
69	Bamanai	..	1,016	73	73	347	172	175	64	57	..	..	12	1	129	101
70	Chibadi	..	818	36	39	218	116	102	9	16	..	..	21	..	80	62
71	Nalkheda	P.	2,253	121	126	594	307	287	86	76	..	..	24	1	195	180
72	Serankhedi	..	459	18	18	89	52	37	18	13	..	..	6	..	35	21
73	Bavaliya	P.	724	46	46	282	148	134	27	27	..	..	49	3	88	79
74	Barkheda Khurd	..	476	28	28	146	81	65	26	24	..	..	6	..	55	33
75	Katariya	..	1,995	68	70	342	185	157	56	41	..	..	27	1	128	104
76	Panodiya	..	1,024	34	34	155	78	77	18	23	..	..	7	..	52	52
77	Ghatiya Jassa	..	801	43	44	240	123	117	48	43	..	..	10	..	87	90
78	Samakota	..	501	3	3	14	9	5	5	2	..	..	1	..	5	4
79	Kachariya	P.	1,996	137	137	731	376	355	203	137	..	..	71	9	203	208
80	Padlya	Mcw.	1,380	76	78	355	184	171	42	46	..	..	23	..	116	74
81	Parasali	..	351	13	13	98	54	44	24	16	..	..	2	..	36	25
82	Neem Kheda	..	977	62	62	361	192	169	109	92	..	..	..	..	131	102
83	Kanakhedi Ekalaspur		1,519	50	50	266	133	133	40	36	..	..	17	..	86	70
84	Karnawad	..	1,061	47	47	307	138	169	66	73	..	..	21	..	88	71
85	Sipawara	..	778	41	41	206	106	100	24	18	..	..	8	..	66	49
86	Sagwali	P.	2,116	153	153	814	405	409	166	158	..	..	97	5	270	236
87	Gela khedi	P.	1,587	81	87	463	234	229	99	95	..	..	75	4	150	153
88	Khedala	..	566	32	32	166	82	84	41	43	..	..	13	..	62	52
89	Lasurdiya Nata	P.	1,932	102	103	520	290	230	147	127	..	..	29	..	187	146
90	Tarnod	P. Po.	1,413	113	113	590	314	276	100	80	..	..	45	1	196	140
91	Khoriya Padma	P.	1,707	62	63	314	158	156	62	74	..	..	41	1	102	66
92	Seeng Devla	..	921	49	49	230	120	110	24	25	..	..	26	1	86	70
93	Jodama Lakha	..	1,495	68	69	383	197	186	112	104	..	..	15	..	119	113
94	Sarwan Kheda	..	1,806	45	45	229	111	118	51	49	..	..	14	..	75	53
95	Nipania Badar	..	1,552	79	79	351	215	136	86	101	..	..	34	..	142	98
96	Chhingari	..	733	33	34	167	90	77	28	25	..	..	17	..	61	51
97	Hapa Kheda	..	492	..	..	..	..	..	Uninhabited		..	..	..	..	..	..
98	Lasurdia Mansoor	..	1,797	59	59	272	158	114	37	22	..	..	27	2	107	61
99	Dela Khedi	..	479	14	14	77	47	30	24	17	..	..	3	..	33	20
100	Gogapur	P, M, H, D, MP(A), MP(O), Po., To, Ei, Ea, Ed.	1,931	406	413	1,840	1,013	827	147	135	..	..	452	64	605	118

MAHIDPUR TAHSIL

WORKERS																		Non-Workers		L. C. No.
I		II		III		IV		V		VI		VII		VIII		IX		X		
M	F	M	F	M	F	M	F	M	F	M	F	M	F	M	F	M	F	M	F	
18	19	20	21	22	23	24	25	26	27	28	29	30	31	32	33	34	35	36	37	1
96	102	25	26	..	..	9	1	1	..	..	..	4	4	..	..	3	..	65	92	51
56	59	7	6	..	..	10	16	..	..	..	..	6	..	..	..	2	..	61	39	52
30	28	7	9	1	..	..	..	..	..	..	..	..	..	..	..	..	..	24	14	53
34	29	7	9	1	..	3	2	..	..	..	..	..	..	..	..	..	..	16	16	54
90	87	10	6	..	..	10	..	..	..	..	..	..	..	..	..	3	..	49	62	55
101	93	4	..	1	..	22	1	..	..	..	..	2	..	..	..	26	29	107	118	56
65	43	4	3	..	..	..	..	..	..	..	..	..	..	..	..	1	..	35	31	57
61	45	11	5	..	..	13	19	..	..	..	..	..	..	..	.	..	1	31	43	58
59	51	12	6	..	..	..	..	..	..	..	..	..	..	..	..	1	.	34	38	59
163	138	26	..	2	..	37	16	1	..	3	..	6	1	..	..	20	58	169	224	60
37	39	4	6	..	..	2	..	..	..	..	..	..	..	..	..	..	..	23	25	61
..	..	..	..	..	..	..	..	..	.	..	..	..	..	..	..	..	..	..	..	62
124	128	30	22	..	..	11	10	..	..	..	..	..	..	..	..	4	..	78	78	63
135	129	10	19	..	..	13	4	..	..	..	..	..	1	..	..	5	2	79	90	64
49	24	7	21	..	..	..	..	..	..	..	..	..	..	..	..	1	..	38	39	65
55	7	13	12	..	..	..	..	..	..	..	..	..	..	..	..	..	..	44	91	66
62	68	18	18	..	..	2	..	..	..	..	..	..	..	..	..	1	..	38	18	67
213	179	113	194	2	..	114	49	3	..	5	..	40	2	4	..	56	5	469	589	68
94	83	26	12	..	..	7	6	..	..	..	..	..	..	..	..	2	..	43	74	69
65	52	6	7	..	..	6	3	..	..	..	..	..	..	..	..	3	..	36	40	70
122	134	39	38	16	..	14	6	..	..	..	..	..	2	1	..	3	..	112	107	71
30	21	..	..	4	..	..	..	..	..	..	..	..	..	..	..	1	..	17	16	72
72	72	12	7	..	..	1	..	..	..	..	..	1	..	..	..	2	..	60	55	73
52	33	3	..	..	..	..	..	..	..	..	..	..	..	..	..	..	..	26	32	74
109	91	19	13	..	..	..	..	..	..	..	..	..	..	..	..	..	..	57	53	75
33	38	15	14	2	..	..	..	..	..	..	..	..	..	..	..	2	..	26	25	76
75	82	11	7	..	..	..	..	..	..	..	..	..	..	..	..	1	1	36	27	77
3	3	2	1	..	..	..	..	..	..	..	..	..	..	..	..	..	..	4	1	78
168	166	28	41	..	..	3	..	..	..	1	1	..	..	..	..	3	..	173	147	79
92	55	23	19	..	..	..	..	..	..	..	..	..	..	..	..	1	..	68	97	80
31	22	3	3	..	..	..	..	1	..	..	..	..	..	..	..	1	..	18	19	81
95	84	32	18	..	..	1	..	..	..	..	..	..	..	..	..	3	..	61	67	82
62	63	8	3	1	..	12	..	1	..	..	..	..	..	..	..	2	4	47	63	83
71	59	10	7	..	..	7	4	..	..	..	..	..	..	..	..	..	1	50	98	84
59	45	7	4	..	..	..	..	..	..	..	..	..	..	..	..	..	..	40	51	85
215	180	36	52	..	..	12	3	..	..	4	..	1	..	..	..	2	1	135	173	86
130	127	18	24	..	..	..	2	..	..	..	..	..	..	..	..	2	..	84	76	87
41	30	9	22	7	..	4	..	..	..	..	..	..	..	..	..	1	..	20	32	88
134	112	36	23	..	..	12	11	..	..	2	..	1	..	..	..	2	..	103	84	89
140	115	38	25	9	..	1	..	..	..	..	...	3	..	..	..	5	..	118	136	90
58	2	19	62	8	..	11	1	..	..	..	1	1	..	..	..	5	..	56	90	91
72	63	8	7	..	..	3	..	1	..	..	..	..	..	..	..	2	..	34	40	92
85	83	34	30	..	..	..	..	..	..	..	..	..	..	..	..	..	..	78	73	93
61	26	8	26	5	..	..	1	..	..	..	..	..	..	..	..	1	..	36	65	94
131	88	11	10	..	..	..	..	..	..	..	..	..	..	..	..	..	..	73	38	95
41	33	18	18	..	..	..	..	..	..	..	..	..	..	..	..	2	..	29	26	96
..	..	..	..	..	..	..	..	..	..	..	..	..	..	..	..	..	..	..	..	97
80	47	8	12	12	..	5	..	..	..	..	2	..	..	..	..	2	..	51	53	98
19	20	5	..	1	..	7	..	..	..	..	..	..	..	..	..	1	..	14	10	99
102	48	17	40	15	2	24	6	213	3	27	..	74	6	44	..	89	13	408	709	100

VILLAGE DIRECTORY

L. C. No.	Name of Village	Facilities available	Area in aeres	Occupied Houses	Households	Total Population			Scheduled Castes		Scheduled Tribes		Literate & Educated		Workers: Total Workers (I-IX)	
						P	M	F	M	F	M	F	M	F	M	F
1	2	3	4	5	6	7	8	9	10	11	12	13	14	15	16	17
101	Semliya	P, Po.	3,202	162	162	792	418	374	101	106	..	..	75	5	252	195
102	Chhajju Khedi	..	945	42	46	254	130	124	55	49	..	..	17	..	83	78
103	Nag pura	p.	1,244	66	72	350	188	162	77	78	..	..	40	3	114	93
104	Kheda Madda	..	2,052	115	115	563	290	273	50	40	..	..	22	7	214	157
105	Doongar Kheda	P.	2,166	158	160	714	341	373	81	141	..	..	71	4	217	254
106	Isan Khedi	..	1,552	106	106	548	272	276	66	73	..	..	21	..	172	151
107	Khajuriya Mansoor	..	1,246	43	43	183	95	88	57	45	..	..	18	..	69	51
108	Kason	P,D,Po.	2,444	116	116	585	302	283	37	31	..	..	92	17	207	186
109	Delchi Khurd	P.	2,257	117	117	563	295	268	253	227	..	..	27	1	156	149
110	Thikariya	..	901	70	71	341	165	176	135	138	..	..	22	..	109	108
111	Doongar Khedi	..	601	54	54	299	151	148	41	40	..	..	15	2	96	84
112	Delchi Bujurg	P, Po.	2,882	119	119	549	273	276	99	92	..	..	62	15	152	119
113	Mau Khedi	..	641	41	41	251	134	117	73	64	..	..	11	..	89	72
114	Simrol	..	827	53	53	287	147	140	37	41	..	..	14	..	109	95
115	Harwa Khedi	..	1,006	37	37	188	96	92	63	60	..	..	5	..	57	49
116	Baru Khedi	P.	1,360	67	67	340	172	168	51	45	..	..	53	5	84	32
117	Bani	..	1,371	57	57	321	169	152	65	58	..	..	13	..	113	83
118	Somchidi	..	512	14	14	79	41	38	..	..	..	..	7	..	25	21
119	Bagani	..	674	40	40	195	110	85	51	32	..	..	13	..	77	65
120	Bhat Khedi	..	462	44	44	225	111	114	53	56	..	..	2	..	75	79
121	Banjari	P.	1,962	95	95	465	237	228	51	50	..	..	95	..	136	145
122	Guradiya Dasa	..	1,510	65	65	337	172	165	41	37	..	..	38	4	119	90
123	Mahidpuriya	..	404	5	5	19	10	9	..	..	..	..	..	..	8	6
124	Akya limba	P.	1,374	64	64	362	182	180	40	36	..	..	42	1	121	106
125	Khoriya Sumara	..	802	38	40	214	112	102	43	51	..	..	30	2	68	53
126	Ajmabad	P.	1,140	60	60	347	180	167	74	78	..	..	42	11	114	76
127	Nipaniya Raju	P.	1,663	89	91	567	273	294	77	88	..	..	68	2	183	179
128	Ghodabag	..	461	18	18	86	46	40	4	4	..	..	2	..	28	31
129	Zarawada	..	1.504	56	56	262	124	138	41	43	..	..	21	..	73	27
130	Narayan Khedi	..	1,165	46	46	210	104	106	42	42	..	..	36	2	65	19
131	Ram Nagar	..	485	17	18	87	47	40	6	5	..	..	10	..	34	24
132	Rohida	..	1,172	55	56	287	144	143	77	92	..	..	4	..	102	70
133	Rasulpura	Ea, Ed.	342	24	24	160	81	79	7	5	..	..	18	1	60	35
134	Mochi Kheda	..	1,083 +577 †	57	58	319	164	155	30	17	..	..	31	1	115	97
135	Alakheda	P.	1,306	70	70	332	175	157	31	17	..	..	11	..	114	105
136	Teeliya Khedi	..	821	34	34	152	82	70	28	31	..	..	16	..	55	44
137	Maru Kheda	..	985	40	41	168	89	79	27	21	..	..	9	1	62	54
138	Kukani	.	915	22	22	116	59	57	19	18	..	..	15	4	30	19
139	Dhanodiya	P.	1,729	101	101	512	261	251	37	44	..	..	48	..	180	149
140	Kamaliya Khedi	..	767	43	43	230	105	125	33	34	..	..	6	..	71	42
141	Mandali Bhoj	..	1,001	35	35	190	104	86	21	11	..	..	10	..	70	54
142	Kalla Peeplya	P.	1,601	74	82	430	233	197	70	64	..	..	56	2	142	101
143	Jhar Khedi	..	519	16	16	84	44	40	44	40	..	..	4	..	26	29
144	Bejnath	..	1,085	46	46	210	110	100	37	42	..	..	16	..	78	56
145	Pipali Kheda	..	501	19	22	107	48	59	..	..	..	..	7	..	33	34
146	Lakha khedi Umath	..	1,011	7	7	53	29	24	..	..	..	..	4	..	24	15
147	Beel Kheda	..	736	42	42	182	84	98	55	59	..	..	3	1	58	59
148	Hajaratpur	..	512	31	31	164	88	76	5	4	..	..	1	..	60	51
149	Amadi	..	359	29	32	191	93	98	11	9	..	..	4	..	55	41
150	Mendki	..	681	43	43	210	115	95	34	30	..	..	5	..	72	60

† This area pertains to revenue village Mahidpur the remaining area of

MAHIDPUR TAHSIL

WORKERS																		Non-Workers		L. C. No.
I		II		III		IV		V		VI		VII		VIII		IX		X		
M	F	M	F	M	F	M	F	M	F	M	F	M	F	M	F	M	F	M	F	
18	19	20	21	22	23	24	25	26	27	28	29	30	31	32	33	34	35	36	37	1
223	167	21	28	7	..	..	..	..	..	..	..	1	.	..	..	..	..	166	179	101
57	2	10	75	9	..	4	..	..	..	2	1	1	..	..	..	..	..	47	46	102
87	82	20	11	1	..	3	..	..	..	..	..	1	..	..	..	2	..	74	69	103
156	122	35	30	1	..	15	5	..	..	..	..	4	..	1	..	2	..	76	116	104
160	187	27	61	3	..	20	6	1	..	1	..	1	..	..	..	4	..	124	119	105
129	125	20	24	3	..	18	2	..	..	2	..	..	..	..	..	..	..	100	125	106
50	46	..	5	10	..	9	..	..	..	..	..	..	..	..	..	..	..	26	37	107
156	142	30	37	..	..	13	4	..	..	2	..	..	1	..	..	6	2	95	97	108
139	126	9	23	..	..	6	..	..	..	..	..	1	..	..	..	1	..	139	119	109
56	46	32	30	12	..	6	32	..	..	..	..	..	..	..	..	3	..	56	68	110
68	67	6	15	..	..	20	2	..	..	..	..	2	..	..	..	..	..	55	64	111
96	51	35	55	..	..	6	12	..	..	7	..	3	..	1	..	4	1	121	157	112
63	53	12	18	1	..	12	1	..	..	..	..	..	..	..	..	1	..	45	45	113
86	79	8	13	2	..	10	2	..	..	2	..	1	..	..	..	..	1	38	45	114
52	43	5	5	..	..	..	1	..	..	..	..	..	..	..	..	..	..	39	43	115
75	25	7	6	..	..	1	1	..	..	..	..	..	..	..	..	1	..	88	136	116
102	74	11	9	..	..	..	..	..	..	..	..	..	..	..	..	..	..	56	69	117
23	21	..	..	..	..	2	..	..	..	..	..	..	..	..	..	..	..	16	17	118
52	2	14	63	5	..	4	..	..	..	..	..	1	..	..	..	1	..	33	20	119
53	40	20	39	1	..	..	..	..	..	..	..	..	..	..	..	1	..	36	35	120
121	135	7	9	..	..	3	1	..	..	..	..	..	..	..	..	5	..	101	83	121
92	69	26	10	..	..	..	..	..	..	..	..	1	..	..	..	..	11	53	75	122
8	6	..	..	..	..	..	..	..	..	..	..	..	..	..	..	..	..	2	3	123
74	75	21	31	17	..	2	..	..	..	4	..	..	..	..	..	3	..	61	74	124
43	31	9	21	4	..	8	..	..	..	2	1	..	..	..	..	2	..	44	49	125
43	27	38	44	..	..	23	5	..	..	..	..	3	..	..	..	7	..	66	91	126
108	127	33	50	..	..	28	1	..	..	2	..	5	1	..	..	7	..	90	115	127
25	..	..	30	3	..	..	..	..	..	..	..	..	..	..	..	..	1	18	9	128
60	19	13	8	..	..	..	..	..	..	..	..	..	..	..	..	..	..	51	111	129
63	16	2	3	..	..	..	..	..	..	..	..	..	..	..	..	..	..	39	87	130
29	20	2	4	2	..	..	..	1	..	..	..	..	..	..	..	..	..	13	16	131
69	51	25	18	..	..	6	1	..	..	..	..	..	..	..	..	2	..	42	73	132
43	29	6	5	2	1	8	..	..	..	..	..	..	..	..	..	1	..	21	44	133
86	86	11	11	..	..	16	..	..	..	..	..	1	..	..	..	1	..	49	58	134
87	87	21	18	..	..	3	..	..	..	..	..	1	..	..	..	2	..	61	52	135
29	3	23	41	..	..	..	..	..	..	..	..	1	..	..	..	2	..	27	26	136
50	45	7	9	..	..	2	..	..	..	2	..	..	..	..	..	1	..	27	25	137
24	12	4	7	..	..	..	..	1	..	..	..	1	..	..	..	..	..	29	38	138
145	125	17	22	4	..	12	2	..	..	..	..	1	..	..	..	1	..	81	102	139
43	13	21	29	..	..	3	..	..	..	..	..	1	..	..	..	3	..	34	83	140
48	42	16	12	..	..	5	..	..	..	..	..	..	..	..	..	1	..	34	32	141
102	70	18	28	..	..	16	3	..	..	..	..	5	..	..	..	1	..	91	96	142
14	14	4	2	4	13	..	..	4	..	..	..	..	..	..	..	..	..	18	11	143
54	42	13	12	3	2	5	..	..	..	1	..	..	..	..	..	2	..	32	44	144
25	25	1	8	1	..	2	..	..	..	2	1	..	..	..	..	2	..	15	25	145
16	11	2	..	..	..	2	..	..	..	3	4	..	..	..	..	1	..	5	9	146
48	52	7	7	..	..	1	..	..	..	..	..	..	..	..	..	2	..	26	39	147
50	42	7	5	..	..	3	..	..	..	5	4	..	..	..	..	..	..	28	25	148
35	35	8	5	5	..	6	1	..	..	..	..	..	..	..	..	1	..	38	57	149
48	40	16	20	2	..	4	..	..	..	1	..	..	..	..	..	1	..	43	35	150

which has been merged in Mahidpur Town.

VILLAGE DIRECTORY

L. C. No.	Name of Village	Facilities available	Area in acres	Occupied Houses	House-holds	Total Population			Scheduled Castes		Scheduled Tribes		Literate & Educated		Workers: Total Workers (I-IX)	
						P	M	F	M	F	M	F	M	F	M	F
1	2	3	4	5	6	7	8	9	10	11	12	13	14	15	16	17
151	Suhagpura	P.	1,209	90	90	467	244	223	59	61	..	..	25	..	154	145
152	Bhavrasi	..	829	39	41	189	88	101	15	27	..	..	4	..	59	52
153	Parbat Kheda	...	1,198	56	56	263	129	134	54	63	..	..	9	..	87	93
154	Sangwi Kheda	..	569	26	26	126	67	59	..	..	..	..	2	..	51	42
155	Kaji Khedi	..	828	47	47	261	134	127	19	24	..	..	15	5	93	57
156	Jodama Beerbhan	..	418	26	26	128	67	61	20	26	..	..	9	2	44	39
157	Dubali	..	471	33	33	175	96	79	34	32	..	..	19	..	48	37
158	Mundla Parwal	..	1,418	78	78	375	197	178	17	20	..	..	25	6	102	105
159	Peepaliya Nath	..	1,331	74	74	428	220	208	66	60	..	..	42	1	135	129
160	Padi kheda	..	1,241	55	55	253	124	129	15	14	..	..	7	..	83	82
161	Dhabali Kamma	..	1,047	36	36	223	101	122	35	38	..	..	8	..	69	60
162	Tajpura	..	406	..	..	..	..	..	..	..	Uninhabited		..	..	..	..
163	Dhabala Weni	..	962	33	33	167	93	74	24	20	..	..	10	..	61	33
164	Sakkar Khedi	P.	2,061	137	139	624	331	293	112	138	..	..	78	11	208	178
165	Lasuriya Devsi	..	1,112	54	55	234	127	107	34	30	..	..	24	1	83	58
166	Jawasia Solanki	P.	1,096	97	100	456	220	236	30	30	..	..	38	3	161	156
167	Peepalya Harji	..	802	60	60	291	156	135	28	25	..	..	27	..	105	90
168	Rudra Kheda	..	644	29	30	134	63	71	2	2	..	..	12	..	39	38
169	Jawasiya Panth	P.	1,493	57	57	303	155	148	66	74	..	..	38	3	97	84
170	Balra	..	518	21	21	116	59	57	18	13	..	..	..	..	28	32
171	Bhima Kheda	P, T, Ei.	916	105	110	596	308	288	11	5	..	..	124	9	186	151
172	Barda Bhurekhan	..	265	..	..	..	..	..	..	..	Uninhabited		..	..	..	..
173	Dhulet	..	1,911	71	71	397	202	195	71	63	..	..	45	11	133	119
174	Binpura	..	1,312	51	51	248	133	115	59	53	..	..	22	4	79	68
175	Chitawad	P.	2,531	124	125	549	285	264	17	10	..	..	53	3	168	152
176	Akya Jassa	..	813	61	62	333	169	164	43	45	..	..	41	..	105	73
177	Jhangara	..	858	38	38	172	88	84	25	21	..	..	22	..	54	45
178	Mundli Dotaru	..	1,547	71	71	356	178	178	29	27	..	..	16	1	96	86
179	Bara Patthar	S, Ea.	1,426	10	10	38	21	17	3	2	..	..	5	..	9	5
180	Kuwanriya	..	634	33	33	151	73	78	16	17	..	..	2	..	48	40
181	Kheda Khajuriya	P, M, D, Hos, Mcw, Po.	2,977	189	190	919	459	460	168	182	..	..	128	20	278	224
182	Lambi Khedi	..	848	46	48	239	124	115	11	7	..	..	26	..	84	79
183	Badgaon	..	1,085	71	71	337	165	172	59	67	..	..	27	7	112	102
184	Seka Khedi	..	1,103	40	40	193	101	92	50	53	..	..	12	..	64	53
185	Tanda	..	699	21	21	114	55	59	55	59	..	..	1	..	34	30
186	Itawa	P.	1,377	87	88	396	204	192	52	41	..	..	52	6	121	111
187	Kadhai	P.	1,964	141	142	659	363	296	128	113	..	..	119	6	206	162
188	Dongla	..	1,176	71	71	388	191	197	75	76	..	..	24	..	110	109
189	Raghvi	P, Po.	688	68	71	364	181	183	34	32	..	..	73	11	115	104
190	Bisal Khedi	..	1,053	50	54	293	151	142	55	56	..	..	27	..	92	83
191	Lakha Khedi Naharpur		1,121	79	79	458	229	229	143	147	..	..	26	..	135	113
192	Kanakhedi Harbans	..	1,346	38	38	189	87	102	11	12	..	..	6	..	56	60
193	Ghonsala	P, MP.(A), Po. Ei, Ea, Ed.	2,207	215	222	1,063	577	486	112	108	..	..	169	15	347	101
194	Chorwasa	..	1,178	59	61	299	156	143	76	70	..	..	15	..	93	80
1	Chiya Khedi	..	480	19	19	89	42	47	12	19	..	..	1	..	28	33
196	Kalapeepal	..	973	66	66	318	157	161	8	6	..	..	2	..	93	80
197	Loharwas	..	736	42	43	205	103	102	49	46	..	..	23	..	72	57
198	Ramsara	..	1,135	57	58	289	145	144	54	66	..	..	34	1	97	96
199	Dhara Kheda	..	1,289	65	66	338	172	166	49	52	..	..	26	..	105	97
200	Lasurdiyashripat	..	967	36	36	206	103	103	35	38	..	..	10	..	71	53

MAHIDPUR TAHSIL

WORKERS																		Non-Workers		L.C. No.
I		II		III		IV		V		VI		VII		VIII		IX		X		
M	F	M	F	M	F	M	F	M	F	M	F	M	F	M	F	M	F	M	F	
18	19	20	21	22	23	24	25	26	27	28	29	30	31	32	33	34	35	36	37	1
99	110	31	34	5	..	12	1	..	..	..	..	1	..	..	..	6	..	90	78	151
47	44	11	8	..	..	..	..	..	..	..	..	1	..	..	..	..	..	29	49	152
68	70	19	23	..	..	..	..	..	..	..	..	..	..	..	..	..	..	42	41	153
42	41	3	1	1	..	5	..	..	..	..	..	..	..	..	..	..	..	16	17	154
59	45	10	11	5	..	17	1	..	..	..	..	..	..	..	..	2	..	41	70	155
32	26	12	11	..	..	..	..	..	..	..	..	..	2	..	..	..	..	23	22	156
35	25	8	5	1	..	..	..	..	..	..	1	..	2	..	..	4	4	48	42	157
92	96	8	9	..	..	..	..	..	..	..	..	1	..	..	..	1	..	95	73	158
93	104	31	25	..	..	8	..	..	..	2	..	..	..	..	..	1	..	85	79	159
65	70	6	12	..	..	9	..	..	..	..	..	..	..	..	..	3	..	41	47	160
48	56	10	3	1	..	4	..	..	..	..	..	..	..	..	..	6	1	32	62	161
..	..	..	..	..	..	..	..	..	..	Uninhabited		..	..	..	..	..	..	..	..	162
50	32	..	1	10	..	..	..	..	..	..	..	..	..	..	..	1	..	32	41	163
132	111	55	51	..	..	16	16	..	..	1	..	1	..	..	..	3	..	123	115	164
55	38	21	20	..	..	2	..	..	..	..	..	:	..	..	..	5	..	44	49	165
133	145	13	..	1	..	4	1	..	..	..	..	1	1	..	..	9	9	59	80	166
92	84	12	1	..	..	..	..	..	..	..	..	..	..	..	..	1	5	51	45	167
28	30	4	2	5	1	..	..	..	..	..	..	1	2	..	..	1	3	24	33	168
69	68	14	15	1	..	5	..	..	..	4	1	..	..	..	..	4	..	58	64	169
24	28	2	4	..	..	2	..	..	..	..	..	..	..	..	..	..	..	31	25	170
102	108	28	37	3	..	12	5	..	..	5	..	6	1	1	..	29	..	122	137	171
..	..	..	..	..	..	..	..	..	..	Uninhabited		..	..	..	..	..	..	..	..	172
88	92	20	27	16	..	6	..	..	..	..	..	..	..	..	..	3	..	69	76	173
74	62	4	6	1	..	..	..	..	..	..	..	..	..	..	..	..	..	54	47	174
116	135	23	1	16	1	7	1	..	..	..	..	..	..	..	..	6	14	117	112	175
84	62	11	9	..	..	7	2	..	..	..	..	..	..	..	..	3	..	64	91	176
49	44	4	1	..	..	..	..	..	..	..	..	..	..	..	..	1	..	34	39	177
84	74	9	12	..	..	1	..	1	..	..	..	..	..	..	..	1	..	82	92	178
..	1	..	1	1	1	..	..	1	..	..	..	4	2	..	..	3	..	12	12	179
41	35	5	5	1	..	..	..	..	..	..	..	..	..	..	..	1	..	25	38	180
186	165	53	52	..	..	10	5	..	..	8	..	4	1	..	..	17	1	181	236	181
61	65	9	14	9	..	4	..	..	..	..	..	..	..	..	..	1	..	40	36	182
78	82	13	19	14	..	6	1	..	..	..	..	1	..	..	..	..	..	53	70	183
40	47	15	3	3	3	3	..	..	..	..	..	..	..	..	..	3	..	37	39	184
24	24	8	6	1	..	..	..	..	..	..	..	..	..	..	..	1	..	21	29	185
96	84	11	22	..	..	9	4	..	..	1	1	..	..	..	..	4	..	83	81	186
140	132	35	28	8	1	14	..	..	..	..	..	3	..	..	..	6	1	157	134	187
74	79	25	30	5	..	3	..	..	..	1	..	..	..	..	..	2	..	81	88	188
77	84	8	20	9	..	..	..	..	..	5	..	..	..	..	..	16	..	66	79	189
68	71	17	12	3	..	3	..	..	..	..	..	..	..	..	..	1	..	59	59	190
100	91	18	22	12	..	..	..	4	..	1	..	..	..	..	..	..	..	94	116	191
41	44	14	16	..	..	..	..	..	..	..	..	..	..	..	..	1	..	31	42	192
157	71	..	..	16	..	7	..	11	..	62	..	25	..	1	..	68	30	230	385	193
62	57	23	21	6	..	2	2	..	..	..	..	..	..	..	..	..	..	63	63	194
14	24	8	9	5	..	1	..	..	..	..	..	..	..	..	..	..	..	14	14	195
67	63	19	17	..	..	7	–	..	..	..	..	..	..	..	..	..	..	64	81	196
41	38	13	19	7	..	9	..	..	..	..	..	1	..	..	..	1	..	31	45	197
97	91	..	5	..	..	..	..	..	..	..	..	..	..	..	..	..	..	48	48	198
75	72	20	24	4	..	5	1	..	..	..	..	..	..	..	..	1	..	67	69	199
43	39	11	12	..	..	15	2	..	..	..	..	..	..	..	..	2	..	32	50	200

VILLAGE DIRECTORY

L. C. No.	Name of Village	Facilities available	Area in acres	Occupied Houses	Households	Total Population			Scheduled Castes		Scheduled Tribes		Literate & Educated		Workers: Total Workers (I-IX)	
						P	M	F	M	F	M	F	M	F	M	F
1	2	3	4	5	6	7	8	9	10	11	12	13	14	15	16	17
201	Moyakheda	..	936	34	34	201	106	95	54	60	..	..	23	..	70	53
202	Palwa	P.	1,961	114	115	540	287	253	64	62	..	..	86	7	171	135
203	Mahudipura	P.	1,156	76	76	355	176	179	43	46	..	..	37	1	108	104
204	Kitiya	..	1,371	63	63	344	176	168	55	68	..	..	22	..	112	87
205	Jeliyakhedi	P.	1,030	78	78	454	221	233	71	73	..	..	50	3	147	125
206	Mahu	..	1,626	62	64	304	163	141	52	40	..	..	20	..	97	84
207	Bagla	..	1,367	72	72	327	161	166	66	72	..	..	32	..	103	88
208	Akya Dhanga	..	1,541	55	57	294	135	159	53	58	..	..	15	2	87	61
209	Bela Kheda	P.	1,396	99	100	534	288	246	98	81	..	..	40	1	167	145
210	Barkheda Bujurg	P.	2,664	125	125	710	382	328	123	106	..	..	53	2	239	167
211	Mahudi	..	1,558	82	82	413	212	201	105	92	..	..	48	1	127	126
212	Tulsapur	..	406	29	29	200	110	90	19	14	..	..	6	..	58	50
213	Jagothi	P, M, D, Po.	3,230	411	411	2,151	1,084	1,067	396	381	..	..	400	60	663	465
214	Narana	..	990	42	42	231	130	101	23	25	..	..	25	..	81	46
215	Khurchaniya Partap	P.	1,879	54	54	253	126	127	50	44	..	..	33	2	86	74
216	Chirmiya	..	947	45	53	258	145	113	44	36	..	..	1	..	82	68
217	Baloda	..	1,227	38	38	214	118	96	20	18	..	..	15	2	78	48
218	Khurchaniya Chandrabhan		720	23	23	113	56	57	17	16	..	..	19	2	29	31
219	Mali Khedi	..	1,089	49	49	247	128	119	63	63	..	..	21	1	72	48
220	Barkhedi Bazar	..	1,351	70	70	359	189	170	7	9	..	..	43	1	114	104
221	Sherpur	..	649	43	43	197	105	92	42	44	..	..	12	..	74	58
222	Melaniya	..	856	45	45	213	107	106	33	36	..	..	14	..	67	59
223	Tajpur	..	642	26	26	133	62	71	20	21	..	..	21	1	40	40
224	Hingoniya	..	1,533	68	68	315	157	158	54	53	..	..	107	11	108	87
225	Ranipura	..	829	27	27	150	83	67	37	29	..	..	13	..	56	36
226	Arniya Sherpur	..	689	12	12	67	34	33	8	10	..	..	3	..	23	17

MAHIDPUR TAHSIL

WORKERS																		Non-Workers		L. C. No.
I		II		III		IV		V		VI		VII		VIII		IX		X		
M	F	M	F	M	F	M	F	M	F	M	F	M	F	M	F	M	F	M	F	
18	19	20	21	22	23	24	25	26	27	28	29	30	31	32	33	34	35	36	37	1
34	31	20	21	1	..	3	..	..	..	12	..	..	..	..	..	..	1	36	42	201
134	99	28	36	..	..	4	..	..	..	..	..	..	..	..	..	5	..	116	118	202
76	75	24	26	..	..	1	2	1	..	..	..	..	..	..	..	6	1	68	75	203
72	61	24	26	2	..	9	..	..	..	..	..	1	..	..	..	4	..	64	81	204
102	96	22	..	..	..	5	1	..	..	..	..	..	..	..	..	18	28	74	108	205
63	69	18	15	14	..	1	..	..	..	..	..	..	..	..	..	1	..	66	57	206
81	76	13	12	8	..	1	..	..	..	..	..	..	..	..	..	..	..	58	78	207
73	44	14	17	..	..	..	..	..	..	..	..	..	..	..	..	..	..	48	98	208
134	130	21	6	..	..	3	..	..	..	..	..	..	..	..	..	9	9	121	101	209
182	124	43	43	..	..	6	..	..	..	..	..	..	..	..	..	8	..	143	161	210
85	71	39	54	..	..	1	..	..	..	..	..	..	1	..	..	2	..	85	75	211
45	45	5	5	3	..	..	..	4	..	..	..	..	..	..	..	1	..	52	40	212
363	261	138	120	..	..	78	32	4	..	1	..	27	4	1	..	51	48	421	602	213
69	37	9	6	..	..	..	..	..	..	2	3	..	..	..	..	1	..	49	55	214
38	41	34	25	5	..	3	1	..	..	..	..	..	..	..	..	6	7	40	53	215
66	56	15	12	..	..	1	..	..	..	..	..	..	..	..	..	..	..	63	45	216
78	44	..	4	..	..	..	..	..	..	..	..	..	..	..	..	..	..	40	48	217
16	19	7	12	1	..	3	..	..	..	..	..	..	..	..	..	2	..	27	26	218
50	34	20	14	..	..	2	..	..	..	..	..	..	..	..	..	..	..	56	71	219
78	74	25	28	8	..	..	..	..	..	..	..	..	..	..	..	3	2	75	66	220
57	42	9	15	5	..	1	1	..	..	..	..	1	..	..	..	1	..	31	34	221
50	42	14	17	3	..	..	..	..	..	..	..	..	..	..	..	..	..	40	47	222
39	40	..	..	..	..	..	..	..	..	..	..	..	..	..	..	1	..	22	31	223
89	70	7	9	..	..	10	8	..	..	..	..	1	..	..	..	1	..	49	71	224
42	31	6	5	6	..	..	..	..	..	..	..	..	..	..	..	2	..	27	31	225
15	11	5	6	2	..	..	..	..	..	..	..	..	..	..	..	1	..	11	16	226

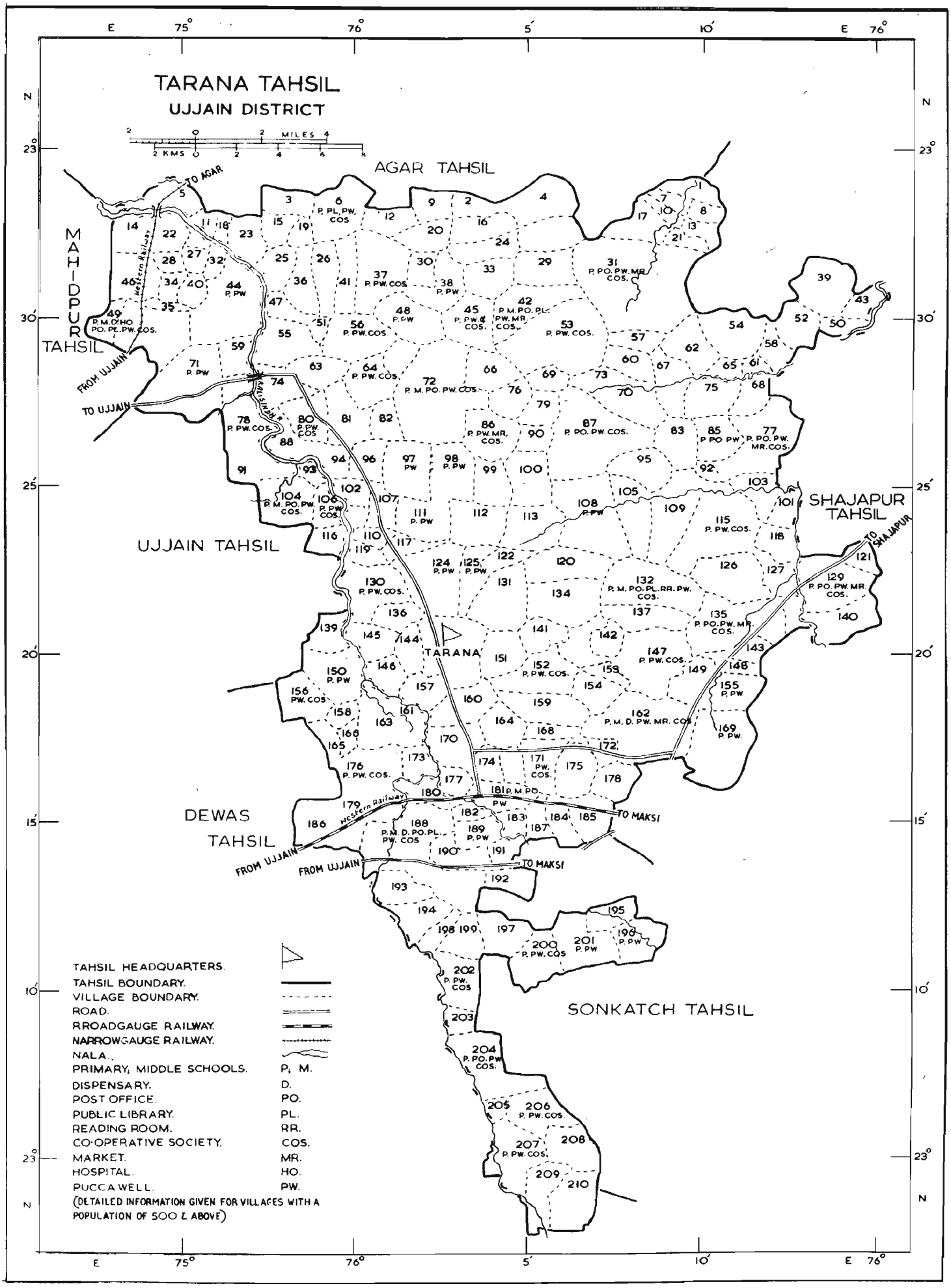
TARANA TAHSIL
UJJAIN DISTRICT
2 KMS 0 2 4 6
2 0 2 MILES 4
AGAR TAHSIL
MAHIDPUR TAHSIL
UJJAIN TAHSIL
SHAJAPUR TAHSIL
DEWAS TAHSIL
SONKATCH TAHSIL
TARANA
TO AGAR
FROM UJJAIN
TO UJJAIN
TO SHAJAPUR
TO MAKSI
FROM UJJAIN
FROM UJJAIN
TO MAKSI
Western Railway
Western Railway
TAHSIL HEADQUARTERS.
TAHSIL BOUNDARY.
VILLAGE BOUNDARY.
ROAD.
RROADGAUGE RAILWAY.
NARROWGAUGE RAILWAY.
NALA.
PRIMARY, MIDDLE SCHOOLS. P, M.
DISPENSARY. D.
POST OFFICE. PO.
PUBLIC LIBRARY. PL.
READING ROOM. RR.
CO-OPERATIVE SOCIETY. COS.
MARKET. MR.
HOSPITAL. HO.
PUCCA WELL. PW.
(DETAILED INFORMATION GIVEN FOR VILLAGES WITH A POPULATION OF 500 & ABOVE)

ALPHABETICAL LIST OF VILLAGES

3 TARANA TAHSIL

Serial No.	Name of Village	Location Code No. 1961	Location Code No. 1951
1	2	3	4
1	Abadkhedi	136	129
2	Anantkhedi	187	163
3	Ankalakhedi	153	141
4	Ankhali	65	92
5	Aserkayatha	200	199
6	Aurangpur	52	96
7	Badodiya Makdon	15	23
8	Baghera	171	172
9	Bagoda	159	138
10	Bagwada	17	65
11	Banjari	133	146
12	Barkhedakayatha	210	211
13	Barkheda Tarana	108	116
14	Barnawad	113	118
15	Barothya	45	60
16	Binjal	165	188
17	Beejpadi	167	174
18	Beesankhedi	119	125
19	Belari	196	202
20	Bedchhi	115	110
21	Barandwa	169	156
22	Bhadsimba	150	182
	(I) *Kheda*		
23	Bhagwatpur	29	64
24	Bharya Khedi	22	7
25	Bhatkheda	34	10
26	Bhatooni	207	208
27	Bherupura	186	192
28	Bhojukhedi	203	204
29	Bhodlya	38	37
30	Bhundkhedi	3	24
31	Birgod	161	186
32	Bisan Kheda	110	123
33	Borda Gujar	127	108
34	Borda Dhakad	195	201
35	Borda Manda	199	197
36	Borkhedi	67	88
37	Bukhari	13	70
38	Chakya	69	76
39	Chandnyakhedi	32	11
40	Chhadawad	124	130
41	Chhapari	154	140
42	Chikhli	48	38
43	Chirdi	55	18
44	Chitawalya	37	29
	(I) *Kheda*		
45	Chunakhedi	88	48
46	Delchi	53	75
47	Dabda Rajput	80	43
48	Devali	98	121
49	Devikheda	109	112
	(I) *Shivpura (Kheda)*		
50	Dhabla Hardu	49	14
51	Dhaniakhedi	2	32
52	Dhuwa Khedi	82	45
53	Dilodri	147	142
54	Dobada Gujar	100	80
	(I) *Kheda*		
55	Dubali	170	177
	(i) *Kheda*		
56	Dudhali	185	161
57	Fania	149	154
58	Gangliya Khedi	117	124
59	Gangatalab	114	114
60	Gaonwadi	145	127
61	Godadi	16	34
62	Golwa	155	155
63	Gopali	191	165
64	Gujarkheda	172	158
65	Gunakhedi	11	3
66	Gundardia	50	99
67	Guradia Dongar	166	187
68	Guradiya Gujar	54	91
69	Guthalai	105	115
	(I) *Krishna Nagar*		
70	Haidarpura	57	73
71	Hajikhedi	168	139
72	Haukhedl	174	175
73	Hanumanti	91	49
74	Harukhedi	21	71
75	Hatiyakhedi	180	170
76	Ilamkhedi	28	8
77	Itawa	111	122
78	Itwarpurbhuki	158	184
79	Jafarpurnera	18	4
80	Jamunya	76	77
81	Jawasiya Kumar	201	200
82	Jhumki	6	26
83	Junapani	123	111
84	Kachanariya	104	51
85	Kadhai	56	39

ALPHABETICAL LIST OF VILLAGES—*Contd.*

3 TARANA TAHSIL

Serial No.	Name of Village	Location Code No. 1961	Location Code No. 1951
1	2	3	4
86	Kadodia	31	72
	(*i*) *Anopgarh*		
	(*ii*) *Bajnatalai*		
	(*iii*) *Banjara Kheda*		
	(*iv*) *Ghati Kheda*		
	(*v*) *Harijan Kheda*		
	(*vi*) *Umarkhora*		
87	Kanardi	132	113
	(*i*) *Jawahar Nagar*		
88	Kanasiya	162	157
89	Kankariya Chand	139	181
90	Kanthadi	24	63
91	Kanwali Kheda	156	183
92	Kapeli	87	83
	(*i*) *Bahdur Kheda*		
	(*ii*) *Kheda*		
	(*iii*) *Lalgarh*		
93	Karanja	152	137
94	Karedi	77	100
	(*i*) *Pura*		
95	Kathbadoda	204	205
	(*i*) *Kheda Madhupura*		
96	Katwariya	39	97
97	Kayatha	188	193
	(*i*) *Rampura*		
	(*ii*) *Shankarpura*		
98	Kesarpur Nipanya	99	79
99	Keswal	66	59
100	Khajjukhedi	36	21
101	Khajuria	206	207
102	Khakari Anjana	157	179
103	Khakari Brahman	51	19
104	Khambu Khedi	141	134
105	Khamli	96	56
106	Khanda Khedi	183	164
107	Khankari Sultan	107	55
108	Kharkhadi	126	109
109	Kharpa	176	189
110	Khatikhedi	209	210
111	Khodri Nipania	120	117
112	Khokaria	9	31
113	Khutpala	43	98
114	Kothadi	41	28
115	Lakhaman Khedi	25	22
116	Lalakheda	85	101
	(*i*) *Pura*		
117	Lalakhedi	74	41
118	Lasurdiah Handu	4	33
	(*i*) *Nagapatel-ka Kheda*		
	(*ii*) *Onkarpura*		
119	Lasurdi Hameer	94	47
120	Lasurdia Amra	26	27
121	Lasurdya Bechar	163	185
	(*i*) *Kheda*		
122	Laxmipura	190	167
123	Limbadit	86	78
124	Limboda Kaytha	198	196
125	Limboda Tarana	140	135
126	Lodh	97	57
127	Luniyakhedi	178	159
128	Makdone	42	61
129	Malhargarh	182	169
130	Malikhedi	146	128
131	Malkheda	205	206
132	Mallupura	193	194
133	Manasa	7	67
134	Manpura	70	87
	(*i*) *Ramnagar*		
135	Mayakhedi	40	12
136	Mergarh	47	20
137	Merkhedi	101	106
138	Mirpur Kakariya	90	81
139	Molga	194	195
140	Moyagaon	68	94
	(*i*) *Amarut Nagar*		
141	Moyakheda	60	74
	(*i*) *Ramnagar*		
142	Mundali	160	178
143	Murdawan	118	107
	(*i*) *Kheda Banjara*		
144	Naharkhedi	112	120
145	Naleshree	202	203
146	Nanded	72	58
147	Nanukheda	189	168
148	Natakhedi	164	173
149	Nenawad	129	148
150	Nipanya Siddhipur	134	136
	(*i*) *Kheda Banjara*		
151	Noganwa	130	126
152	Pachola	64	44
	(*i*) *Kheda Pachola*		
153	Padsi	5	2
154	Palduna	175	160
155	Palkhanda	89	103
156	Pankhedi	81	46
157	Parsoli	44	17
158	Pat	14	1
159	Patiyalkhedi	138	147
160	Piplia Bazar	59	16

ALPHABETICAL LIST OF VILLAGES—*Concld.*

3 TARNA TAHSIL

Serial No.	Name of Village	Location Code No. 1961	Location Code No. 1951
1	2	3	4
161	Pipliaa Ramdi	75	89
162	Piplya Kayatha	192	166
163	Puri	61	93
164	Rachikhedi	116	52
165	Raipura	173	190
166	Ramdi	62	90
	(*i*) *Gandhinagar*		
167	Ratnakhedi	10	66
168	Rawankhedi	20	35
169	Rehwari	1	68
170	Rojwas	148	153
171	Rupakhedi	63	40
172	Sadikhedi	144	134
173	Sadba	177	176
174	Sakari	184	162
175	Salakhedi	151	180
176	Salnakhedi	8	69
177	Samanera	78	42
178	Samgi	135	145
	(*i*) *Chhawani Kheda*		
179	Samtiyakhedi	27	6
180	Sarli	73	84
181	Sarola	197	198
182	Semalkhori	84	N.A.
183	Shankarpura	92	104
184	Shekhpur	93	50
185	Shivpura	179	191
186	Suchai	33	62
187	Suwagaon	103	105
188	Sumrakheda	181	171
189	Sumrakhedi	30	36
190	Surajpura	122	119
191	Suwarkota	121	149
192	Suwas	23	5
193	Tanda	83	N.A.
194	Tejalakhedi	12	30
195	Tilawad	106	53
196	Tilawadi	102	54
197	Tintodi	143	152
198	Tobrikheda	125	131
199	Tukral	71	15
200	Tumani	58	95
201	Umaria	19	25
202	Umarazar	95	85
203	Upadi	208	209
204	Yeshwant Nagar	128	150
205	Yeshwant Garh	137	144
206	Zalara	35	9
207	Zalari	46	13
208	Zarnawda	131	132
209	Zirnia Bujurg	142	143
210	Zirnya Hasalpur	79	82

L.C. No.	Tahsil Town/ Ward	Facilities available	Area in acres	Occupied Houses	Households	Total Population			Scheduled Castes		Scheduled Tribes		Literate and Educated		WORKERS: Total Workers (I-IX)		WORKERS: I As Cultivator	
						P	M	F	M	F	M	F	M	F	M	F	M	F
1	2	3	4	5	6	7	8	9	10	11	12	13	14	15	16	17	18	19
16/3	**Tarana Tahsil** T		257,441	18,792	19,172	95,501	49,347	46,154	14,185	13,992	1	1	13,349	1,952	29,457	21,512	18,535	14,624
	R		257,081	16,665	17,030	84,696	43,551	41,145	13,606	13,413	1	1	10,404	894	26,518	20,865	18,004	14,524
	U		360,00	2,127	2,142	10,805	5,796	5,009	579	579	..	..	2,945	1,058	2,939	647	531	100
IV	**Tarana Town**		360,00	2,127	2,142	10,805	5,796	5,009	579	579	..	..	2,945	1,058	2,939	647	531	100
	Ward No. 1	P,D,Hos,MP(A), MP(O),Mcw,Ei,Ea,Ed.	492	499	2,349	1,229	1,120	186	171	..	..	546	121	603	135	227	27	
	Ward No. 2	D,MP(O),Ed.	270	274	1,209	633	576	6	8	..	..	414	149	298	64	44	8	
	Ward No. 3	P,D,MP(A),MP(O), Ei,Ed.	221	222	1,184	613	571	..	..	..	..	447	255	283	32	21	1	
	Ward No. 4	P,D,MP(O),Ei,Ed.	268	270	1,294	693	601	5	8	..	..	410	276	315	32	53	2	
	Ward No. 5	P,D,MP(A),Ei,Ed.	280	280	1,356	698	658	52	58	..	..	334	103	366	103	40	12	
	Ward No. 6	D,MP(A),Po,To,Ed.	390	397	1,776	960	816	228	240	..	..	390	72	510	147	99	32	
	Ward No. 7	P M,H,D,MP(O), Ei,Ed.	206	200	870	473	397	90	87	..	..	259	71	218	71	22	18	
	Tilkeshwar Mela (Ward No. 1)		..	..	767	497	270	12	7	..	..	145	11	346	63	25	..	

Tahsil/ Town/ Ward	WORKERS: II As Agricultural Labourer		III In Mining etc.		IV Household Industry		V In Manufacturing other than IV		VI In Construction		VII In Trade and Commerce		VIII In Transport etc.		IX In Other services		NON-WORKERS: X	
	M	F	M	F	M	F	M	F	M	F	M	F	M	F	M	F	M	F
2	20	21	22	23	24	25	26	27	28	29	30	31	32	33	34	35	36	37
Tarana Tahsil T	5,170	5,589	773	22	1,685	707	250	17	222	26	846	32	169	..	1,807	495	19,890	24,642
R	5,099	5,519	735	19	1,385	590	48	..	164	25	263	13	84	..	736	175	17,033	20,280
U	71	70	38	3	300	117	202	17	58	1	583	19	85	..	1,071	320	2,857	4,362
Tarana Town	71	70	38	3	300	117	202	17	58	1	583	19	85	..	1,071	320	2,857	4,362
Ward No. 1	17	2	17	..	33	14	22	1	20	1	26	1	28	..	213	89	626	985
Ward No. 2	..	..	1	1	20	11	15	..	2	..	58	4	17	..	141	40	335	512
Ward No. 3	..	..	..	..	26	9	7	..	1	..	120	1	8	..	100	21	330	539
Ward No. 4	3	..	3	..	36	2	14	1	4	..	90	..	6	..	106	27	378	569
Ward No. 5	9	28	4	1	55	9	35	6	8	..	61	2	11	..	143	45	332	555
Ward No. 6	39	39	9	1	34	25	76	2	12	..	68	1	12	..	161	47	450	669
Ward No. 7	2	..	3	..	43	11	16	1	11	..	35	3	3	..	83	38	255	326
Tilkeshwar Mela (Ward No. 1)	1	1	1	..	53	36	17	6	..	..	125	7	..	..	124	13	151	207

VILLAGE DIRECTORY

Tarana Tahsil

VILLAGE DIRECTORY

L·C. No.	Name of Village	Facilities available	Area in acres	Occupied Houses	Households	Total Population			Scheduled Castes		Scheduled Tribes		Literate & Educated		Workers	
															Total Workers (I-IX)	
						P	M	F	M	F	M	F	M	F	M	F
1	2	3	4	5	6	7	8	9	10	11	12	13	14	15	16	17
16/3	**Tarana Tahsil (Rural)**		**257,081**	**16,665**	**17,030**	**84,696**	**43,551**	**41,145**	**13,606**	**13,413**	**1**	**1**	**10,404**	**894**	**26,518**	**20,865**
1	Rehwari	..	582	39	39	188	98	90	12	10	..	..	11	..	59	48
2	Dhaniakhedi	..	657	25	25	167	83	84	23	24	..	..	11	..	50	51
3	Bhundkhedi	..	823	41	41	205	117	88	38	36	..	..	16	1	82	53
4	Lasurdia Dhandu	..	2,954	64	64	335	170	165	22	23	..	..	7	1	110	85
5	Padsi	Ed.	1,166	54	54	229	124	105	31	34	..	..	36	2	71	71
6	Jhumki	P.	2,051	141	141	625	330	295	150	145	..	..	56	3	203	155
7	Manasa	..	357	25	25	149	73	76	..	..	..	..	6	..	47	32
8	Salnakhedi	..	600	67	67	334	182	152	34	28	..	..	4	..	112	85
9	Khokaria	..	903	65	65	340	178	162	61	58	..	..	10	3	109	69
10	Ratna khedi	..	395	22	22	106	58	48	15	9	..	..	3	..	37	12
11	Guna khedi	P.	480	32	35	189	96	93	..	..	..	..	40	10	60	43
12	Tajalakhedi	..	912	75	75	340	184	156	14	16	..	..	..	..	130	102
13	Bukhari	..	757	39	39	231	111	120	23	21	..	..	15	..	54	64
14	Pat	P,Po,Ei,Ed.	2,083	99	112	479	273	206	116	93	..	..	73	9	160	101
15	Badodiya Makdon	P.	549	36	36	185	93	92	17	10	..	..	8	..	59	16
16	Godadi	..	961	86	86	421	226	195	91	82	..	..	4	..	154	133
17	Bagwada	P.	1,069	69	69	314	163	151	29	20	..	..	28	1	93	95
18	Jafarpur nera	..	216	18	19	83	49	34	22	20	..	..	3	..	24	22
19	Umaria	..	464	22	23	104	57	47	31	21	..	..	6	..	38	39
20	Rawankhedi	..	970	68	70	318	157	161	62	68	..	..	5	..	112	114
21	Harukhedi	..	379	23	23	106	48	58	26	24	..	..	5	..	26	38
22	Bhariyakhedi	..	221	32	33	159	85	74	29	21	..	..	15	..	49	40
23	Suwas	P,MP(O)	1,104	77	77	354	175	179	44	50	..	..	51	6	107	123
24	Kanthadi	..	1,141	72	72	383	190	193	55	70	..	..	23	..	114	124
25	Lakhamankhedi	..	716	43	45	212	117	95	34	23	..	..	18	1	76	67
26	Lasurdia Amra	..	1,105	75	75	383	187	196	93	82	..	..	6	..	119	122
27	Samtyakhedi	P.	403	28	28	153	77	76	38	41	..	..	25	3	50	34
28	Ilamkhedi	..	429	35	35	156	77	79	15	15	..	..	7	..	53	31
29	Bhagwatpur	..	1,214	15	15	78	39	39	21	23	..	..	2	..	27	29
30	Sumrakhedi	S	579	43	43	170	94	76	54	42	..	..	1	..	68	57
31	Kadodia	P,MP(0),Po.	6,060	332	332	1,648	859	789	218	199	..	..	215	29	516	336
32	Chandnyakhedi	..	453	41	41	227	105	122	28	40	..	..	6	..	58	49
33	Suchai	..	908	33	33	177	88	89	69	75	..	..	3	..	68	61
34	Bhatkheda	..	448	21	21	117	55	62	8	12	..	..	14	..	35	27
35	Zalara	P.	1,492	65	66	336	179	157	49	40	..	..	51	4	105	21
36	Khajjukhedi	P.	1,068	88	89	438	202	236	100	100	..	..	32	2	129	136
37	Chitawalya	P.	1,947	111	111	587	298	289	44	56	..	..	65	1	192	187
38	Bhodlya	P.	1,315	137	137	628	334	294	95	102	..	..	58	1	206	148
39	Katwariya	..	1,607	79	79	354	192	162	74	65	..	..	15	..	118	99
40	Mayakhedi	..	539	28	28	126	66	60	24	13	..	..	11	..	44	36
41	Kothadi	..	1,143	34	34	150	83	67	40	34	..	..	7	..	54	40
42	Makdone	P,M,MP(o),Po.	2,149	486	486	2,241	1160	1,081	283	299	..	..	561	99	704	547
43	Khutpala	..	514	25	25	121	66	55	47	38	..	..	2	1	42	35
44	Parsoli	P.	2,709	205	205	1,000	528	472	156	149	..	..	199	25	302	242
45	Barothya	P.	1,321	99	99	503	260	243	117	115	..	..	66	..	162	131
46	Zalari	..	376	38	38	184	88	96	41	54	..	..	11	..	55	36
47	Mergarh	..	766	49	48	252	129	123	37	37	..	..	6	..	79	66
48	Chikhi	P.	1,735	109	110	517	247	270	107	119	..	..	69	2	153	173
49	Dhabla Hardu	P,M,D,Hos,MP(A),Po.	2,337	233	239	1,159	600	559	160	150	..	..	245	71	323	206
50	Gundardia	..	723	76	76	354	180	174	63	63	..	..	16	2	106	106

TARANA TAHSİL

WORKERS																		Non-Workers		L.C. No.
I		II		III		IV		V		VI		VII		VIII		IX		X		
M	F	M	F	M	F	M	F	M	F	M	F	M	F	M	F	M	F	M	F	
18	19	20	21	22	23	24	25	26	27	28	29	30	31	32	33	34	35	36	37	1
18,004	**14,524**	**5,099**	**5,519**	**735**	**19**	**1,385**	**590**	**48**	..	**164**	**25**	**263**	**13**	**84**	..	**736**	**175**	**17,033**	**20,280**	**16/3**
51	39	8	9	..	..	..	..	..	..	..	..	..	..	..	..	..	..	39	42	1
41	46	6	5	..	..	2	..	..	..	..	..	..	..	..	..	1	..	33	33	2
46	38	13	12	9	..	14	3	..	..	..	..	..	..	..	..	..	..	35	35	3
82	66	15	15	..	..	11	2	..	..	..	..	..	..	..	..	2	2	60	80	4
55	60	15	11	..	..	..	..	..	..	..	..	..	..	..	..	1	..	53	34	5
147	105	31	41	5	..	14	9	..	..	..	..	3	..	..	..	3	..	127	140	6
40	26	4	6	3	..	..	..	..	..	..	..	..	..	..	..	..	..	26	44	7
78	50	14	33	8	..	12	2	..	..	..	..	..	..	..	..	..	..	70	67	8
86	57	14	11	..	..	5	..	..	..	..	..	1	..	..	..	3	1	69	93	9
28	4	9	8	..	..	..	..	..	..	..	..	..	..	..	..	..	..	21	36	10
57	40	2	3	..	..	..	..	..	..	..	..	..	..	..	..	1	..	36	50	11
116	97	9	5	..	..	2	..	..	..	..	..	1	..	..	..	2	..	54	54	12
46	45	8	19	..	..	..	..	..	..	..	..	..	..	..	..	..	..	57	56	13
96	78	23	23	1	..	10	..	1	..	8	..	3	..	9	..	9	..	113	105	14
42	11	13	5	..	..	..	..	..	..	1	..	..	..	..	..	3	..	34	76	15
118	94	16	39	1	..	17	..	..	..	..	..	..	..	..	..	2	..	72	62	16
66	59	20	27	..	..	5	9	..	..	..	..	..	..	..	..	2	..	70	56	17
17	14	7	8	..	..	..	..	..	..	..	..	..	..	..	..	..	..	25	12	18
30	26	8	13	..	..	..	..	..	..	..	..	..	..	..	..	..	..	19	8	19
93	96	9	10	..	..	7	8	..	..	..	..	..	..	..	..	3	..	45	47	20
22	23	4	15	..	..	..	..	..	..	..	..	..	..	..	..	..	..	22	20	21
33	23	12	17	..	..	4	..	..	..	..	..	..	..	..	..	..	..	36	34	22
81	104	25	19	..	..	..	..	..	..	..	..	..	..	..	..	1	..	68	56	23
98	109	5	14	..	..	10	1	..	—	..	..	..	..	..	..	1	..	76	69	24
60	57	3	10	..	—	11	..	..	—	..	..	..	..	..	..	2	..	41	28	25
101	111	11	9	..	..	..	..	..	..	3	2	2	..	..	..	2	..	68	74	26
46	32	4	..	..	..	..	2	..	..	..	..	..	..	..	..	..	..	27	42	27
38	22	15	9	..	..	..	..	..	..	..	..	..	..	..	..	..	..	24	48	28
26	29	1	..	..	..	..	..	..	..	..	..	..	..	..	..	..	..	12	10	29
53	47	13	8	1	..	1	2	..	..	..	..	..	..	..	..	..	..	26	19	30
302	212	120	118	13	..	39	6	..	..	..	..	25	..	..	..	17	..	343	453	31
47	49	11	..	..	..	..	..	..	..	..	..	..	..	..	..	..	..	47	73	32
56	51	8	8	..	..	2	2	..	..	..	..	..	..	..	..	2	..	20	28	33
33	27	..	..	..	..	..	..	..	..	..	..	..	..	..	..	2	..	20	35	34
93	18	10	3	..	..	..	..	..	..	..	..	1	..	..	..	1	..	74	136	35
107	110	12	18	..	..	5	..	..	..	..	..	1	..	..	..	4	8	73	100	36
146	154	25	27	..	..	12	4	..	..	..	..	..	..	..	..	9	2	106	102	37
139	92	29	44	6	..	26	12	..	..	..	..	..	..	..	..	6	..	128	146	38
93	79	12	16	1	..	8	3	..	..	..	..	1	..	..	..	3	1	74	63	39
37	32	7	4	..	..	..	..	..	..	..	..	..	..	..	..	..	..	22	24	40
45	37	5	3	1	..	2	..	..	..	..	..	..	..	..	..	1	..	29	27	41
386	339	92	158	21	..	79	30	..	..	3	..	53	4	..	..	70	16	456	534	42
41	35	..	..	1	..	..	..	..	..	..	..	..	..	..	..	..	..	24	20	43
188	141	88	98	..	..	19	3	..	..	..	..	1	..	..	..	6	..	226	230	44
117	92	28	37	10	..	4	2	..	..	..	..	..	..	..	..	3	..	98	112	45
46	20	8	16	..	..	..	..	..	..	1	..	..	..	..	..	..	..	33	60	46
57	54	15	12	4	..	..	..	..	..	..	..	..	..	..	..	3	..	50	57	47
78	97	41	64	8	..	15	11	..	..	..	..	1	..	..	..	10	1	94	97	48
176	142	65	51	..	..	25	12	..	..	7	..	17	..	12	..	21	1	277	353	49
57	64	28	31	14	8	2	2	..	..	..	..	1	..	..	..	4	1	74	68	50

VILLAGE DIRECTORY

L.C. No.	Name of Village	Facilities available	Area in acres	Occupied Houses	Households	Total Population			Scheduled Castes		Scheduled Tribes		Literate & Educated		Workers	
															Total Workers (I-IX)	
						P	M	F	M	F	M	F	M	F	M	F
1	2	3	4	5	6	7	8	9	10	11	12	13	14	15	16	17
51	Khakari Brahaman		319	32	30	133	68	65	47	39	..	..	11	..	42	39
52	Aurangpur	..	1,164	50	50	247	125	122	39	40	..	..	7	4	76	75
53	Delchi	P.	4,076	241	244	1,185	606	579	145	135	..	..	224	18	371	375
54	Guradiya Gujar	P.	1,902	106	106	499	257	242	28	29	..	..	28	..	151	136
55	Chirdi	..	1,556	101	103	447	228	219	112	111	..	..	24	1	141	127
56	Kadhai	P.	1,858	134	134	604	311	293	98	109	..	..	59	2	230	204
57	Haidarpura	..	840	17	17	91	46	45	34	29	..	..	6	..	30	24
58	Tumani	..	712	41	41	211	119	92	10	9	..	..	3	..	79	63
59	Piplia Bazar	..	979	59	60	269	143	126	71	60	..	..	13	..	87	64
60	Moya khedi	..	911	21	21	117	55	62	24	30	..	..	4	..	36	37
61	Puri	..	181	28	28	149	78	71	21	16	..	..	4	..	40	47
62	Ramdi	..	1,280	80	80	434	227	207	114	91	..	..	29	..	150	132
63	Rupa khedi	P.	1,170	85	85	353	174	179	92	90	..	..	54	1	112	101
64	Pachola	P.	2,055	214	216	971	518	453	88	93	..	..	124	1	344	255
65	Ankhali	..	245	16	16	81	50	31	20	19	..	..	..	..	31	21
66	Keswal	..	1,451	57	57	305	144	161	68	91	..	..	37	..	85	49
67	Borkhedi	..	1,345	33	33	212	111	101	32	26	..	..	..	..	66	66
68	Moya Gaon	..	424	53	53	297	145	152	107	104	..	..	4	..	97	82
69	Chakya	..	835	32	32	188	96	92	74	74	..	..	14	..	58	48
70	Manpura	Po.	741	44	44	175	91	84	91	84	..	..	5	..	57	56
71	Tukral	P,MP(O)	3,269	216	213	1,031	526	505	95	88	..	..	119	12	335	329
72	Nanded	P,MP,(A) MP(O), PO.	4,578	378	379	1,776	926	850	291	293	..	..	275	22	545	427
73	Sarli	P.	1,305	94	94	456	217	239	130	137	..	..	48	2	134	141
74	Lalakhedi	..	825	51	51	274	142	132	108	83	..	..	32	—	77	78
75	Pipliaramdi	..	1,251	52	52	270	136	134	61	63	..	..	18	..	83	95
76	Jamunya	..	839	27	27	165	87	78	12	15	..	..	22	..	49	34
77	Karedi	..	2,584	230	230	1,041	526	515	74	64	..	..	73	14	306	238
78	Samanera	P,MP(O)Po. P.	2,248	156	156	735	364	371	127	125	..	..	131	17	222	212
79	Zirnia Hasalpur	..	936	41	41	216	108	108	12	17	..	..	16	1	68	65
80	Dabda Rajput	P.	1,027	110	110	583	286	297	80	85	..	..	81	10	191	126
81	Pankhedi	..	1,243	83	83	364	195	169	84	59	..	..	26	2	115	106
82	Dhuwa Khedi	..	673	38	38	171	82	89	36	38	..	..	11	..	57	55
83	Tanda	..	1,138	19	19	83	51	32	20	10	..	..	1	..	29	19
84	Semalkhori	F.V. ..	25	..	..	..	Unihabited		..	..	..	..	..	..	..	..
85	Lalakheda	..	638	76	76	437	252	185	31	18	..	..	30	..	162	129
86	Limbadit	P.	1,535	128	128	651	342	309	99	90	..	..	127	4	189	183
87	Kapeli	P, Po,	3,827	182	182	1,019	512	507	155	144	..	..	161	20	312	302
88	Chuna khedi	..	823	68	68	332	168	164	89	80	..	..	37	1	111	99
89	Palkhanda	P.	522	43	43	206	107	99	79	75	..	..	13	..	66	61
90	Mirpur kakriya	..	670	28	28	144	63	81	19	25	..	.	18	..	38	43
91	Hanumanti	..	1,039	36	36	209	113	96	18	19	..	..	17	..	73	62
92	Shankar Pura	..	423	13	13	64	37	27	37	27	..	..	1	..	20	19
93	Shekhpur	..	365	49	49	258	123	135	15	10	..	..	16	..	88	78
94	Lasurdia Hameer	..	929	64	64	343	180	163	88	81	..	..	22	..	99	96
95	Umerazar	..	1,135	57	57	289	160	129	67	52	..	..	4	..	102	76
96	Khamli	..	896	43	43	191	104	87	33	26	..	..	14	..	76	56
97	Lodh	..	1,750	124	124	536	297	239	157	131	..	..	65	..	165	147
98	Devali	P.	1,640	119	119	525	279	246	39	59	..	..	95	..	183	161
99	Kesharpur Nipanya		973	55	55	270	139	131	32	30	..	.	24	..	92	83
100	Dobada Gujar	..	1,467	75	75	348	189	159	57	57	..	..	26	..	124	103

TARANA TAHSIL

WORKERS																		Non-Workers		L.C. No.
I		II		III		IV		V		VI		VII		VIII		IX		X		
M	F	M	F	M	F	M	F	M	F	M	F	M	F	M	F	M	F	M	F	
18	19	20	21	22	23	24	25	26	27	28	29	30	31	32	33	34	35	36	37	1
37	34	4	5	..	..	..	..	..	..	..	..	..	..	..	..	1	..	26	26	51
54	50	16	21	..	..	4	4	..	..	..	..	1	..	..	..	1	..	49	47	52
315	340	33	34	9	..	9	..	..	..	..	..	..	..	..	..	5	1	235	204	53
128	105	27	25	..	..	..	6	..	..	..	..	..	..	..	..	1	..	106	106	54
105	94	10	11	..	..	25	22	..	..	..	..	1	..	..	..	..	..	87	92	55
145	154	36	38	21	1	18	10	..	..	..	..	1	..	..	..	9	1	81	89	56
21	19	8	5	..	..	..	..	..	..	..	..	..	..	..	..	1	..	16	21	57
63	46	7	6	..	..	9	10	..	..	..	..	..	..	..	..	..	1	40	29	58
74	55	13	9	..	..	..	..	..	..	..	..	..	..	..	..	..	..	56	62	59
25	27	10	10	1	..	..	..	..	..	..	..	..	..	..	..	..	..	19	25	60
23	32	11	10	..	..	6	5	..	..	..	..	..	..	..	..	..	..	38	24	61
130	120	12	12	..	..	6	..	..	..	..	..	..	..	..	..	2	..	77	75	62
73	66	30	34	..	..	3	1	..	..	2	..	3	..	..	..	1	..	62	78	63
244	159	77	85	..	..	12	6	..	..	2	1	..	..	..	..	9	4	174	198	64
31	21	..	..	..	..	..	..	..	..	..	..	..	..	..	..	..	..	19	10	65
57	32	15	16	8	..	3	..	..	..	..	..	..	1	..	..	2	..	59	112	66
46	46	16	18	2	..	2	2	..	..	..	..	..	..	..	..	..	..	45	35	67
89	71	6	11	1	..	..	..	..	..	..	..	..	..	..	..	1	..	48	70	68
47	39	11	9	..	..	..	..	..	..	..	..	..	..	..	..	..	..	38	44	69
57	56	..	..	..	..	..	..	..	..	..	..	..	..	..	..	..	..	34	28	70
254	280	66	46	..	..	8	3	..	..	1	..	4	..	..	..	2	..	191	176	71
340	287	111	125	14	..	41	12	4	..	1	..	12	..	..	..	22	3	381	423	72
118	120	11	17	..	..	4	4	..	..	..	..	1	..	..	..	..	..	83	98	73
71	72	3	3	..	..	3	3	..	..	..	..	..	..	..	..	..	..	65	54	74
69	76	14	15	..	..	..	4	..	..	..	..	..	..	..	..	..	..	53	39	75
31	26	6	7	1	..	..	1	..	..	11	..	..	..	..	..	..	..	38	44	76
231	165	44	72	..	..	2	..	14	..	..	..	9	..	..	..	6	1	220	277	77
160	134	52	72	1	..	3	5	..	..	..	..	1	1	..	..	5	..	142	159	78
54	56	12	9	..	..	..	..	..	..	..	..	..	..	..	..	2	..	40	43	79
131	64	46	60	..	..	..	2	..	..	..	..	..	..	2	..	12	..	95	171	80
80	69	28	32	..	..	..	4	3	..	1	..	1	..	..	..	2	1	80	63	81
44	48	6	5	6	..	1	2	..	..	..	..	..	..	..	..	..	..	25	34	82
26	19	3	..	..	..	..	..	..	..	..	..	..	..	..	..	..	..	22	13	83
..	..	..	..	..	..	..	..	..	..	Uninhabited		..	..	..	..	..	..	..	..	84
101	100	28	9	26	..	2	3	..	..	1	..	..	..	..	..	4	17	90	56	85
136	137	28	43	11	1	10	2	1	..	..	..	1	..	..	..	2	..	153	126	86
226	230	56	58	..	..	10	6	..	..	8	5	4	1	..	..	8	2	200	205	87
67	55	39	43	..	..	3	1	..	..	..	..	..	..	..	..	2	..	57	65	88
57	54	7	7	..	..	2	..	..	..	..	..	..	..	..	..	..	..	41	38	89
36	41	1	2	..	..	..	..	..	..	..	..	1	..	..	..	..	..	25	38	9
61	54	9	8	1	..	1	..	..	..	..	..	..	..	..	..	1	..	40	34	91
20	19	..	..	..	..	..	..	..	..	..	..	..	..	..	..	..	..	17	8	92
76	59	7	19	..	..	..	..	..	..	1	..	..	..	..	..	4	..	35	57	93
60	67	32	27	1	..	4	2	..	..	1	..	..	..	..	..	1	..	81	67	94
101	76	1	..	..	..	..	..	..	..	..	..	..	..	..	..	..	..	58	53	95
60	47	9	9	5	..	..	..	..	..	..	..	..	..	..	..	2	..	28	31	96
93	95	46	29	1	1	19	22	..	..	..	..	3	..	..	..	3	..	132	92	97
143	141	28	20	2	..	5	..	..	..	..	..	3	..	..	..	2	..	96	85	98
80	67	10	13	2	3	..	..	..	..	..	..	..	..	..	..	..	..	47	48	99
113	92	8	11	..	..	..	..	..	..	..	..	..	..	..	..	3	..	65	56	100

VILLAGE DIRECTORY

L.C. No.	Name of Village	Facilities available	Area in acres	Occupied Houses	Households	Total Population			Scheduled Castes		Scheduled Tribes		Literate & Educated		Workers	
															Total Workers (I-IX)	
						P	M	F	M	F	M	F	M	F	M	F
1	2	3	4	5	6	7	8	9	10	11	12	13	14	15	16	17
101	Merkhedi	..	600	26	26	132	60	72	..	..	..	..	3	..	34	35
102	Tilawadi	..	658	46	46	284	156	128	88	36	..	..	6	..	109	92
103	Suwagaon	..	937	67	67	310	160	150	31	35	..	..	12	..	109	80
104	Kachanariya	P,M,Po.	1,760	218	218	1,001	511	490	175	164	..	..	224	13	312	278
105	Guthalai	..	1,496	83	83	410	209	201	81	87	..	..	19	..	135	136
106	Tilawad	P.	866	175	175	837	445	392	78	88	..	..	92	9	263	233
107	Khankari Sultan	..	411	32	32	171	88	83	13	10	..	..	24	..	61	47
108	Barkeda Tarana	P.	2,460	121	121	544	293	251	68	72	..	..	69	4	190	153
109	Devi Kheda	..	1,654	55	58	305	156	149	31	34	..	..	1	1	104	88
110	Bisan Khedd	..	883	59	59	317	160	157	80	72	..	..	39	..	93	94
111	Itawa	..	1,786	155	155	756	400	356	115	102	..	..	134	8	249	233
112	Naharkhedi	P.	1,684	102	102	485	246	239	84	70	..	..	19	..	156	165
113	Barnawad	..	1,715	56	56	252	125	127	15	14	..	..	3	..	88	90
114	Gangatalab	..	759	..	..	Uninhabited			..	..	..	..	..	..	..	..
115	Bedchi	P,S.	2,340	103	104	528	272	256	38	39	..	..	65	4	179	144
116	Rachikhedi	..	733	16	16	76	35	41	10	..	..	..	4	..	25	19
117	Gongaliakhedi	..	460	53	53	239	119	120	49	52	..	..	32	..	81	86
118	Murdawan	..	881	45	46	233	127	106	52	50	..	..	5	..	79	63
119	Beesankhedi	..	645	63	66	339	173	166	54	64	..	..	23	..	108	80
120	Khodri Nipania	..	1,413	45	45	197	95	102	20	35	..	..	3	..	73	77
121	Suwar kota	..	329	28	28	146	80	66	..	..	.	..	5	..	45	37
122	Suraj pura	..	501	67	67	282	142	140	..	..	..	..	16	..	81	86
123	Junapani	P.	1,218	44	43	213	109	104	1	1	..	..	4	1	71	60
124	Chhadawad	P.	2,475	185	185	921	472	449	190	183	..	..	151	16	262	213
125	Tobarikheda	P.	872	126	134	626	296	330	111	132	..	..	104	7	185	102
126	Kharkhedi	..	1,635	64	68	348	193	155	10	5	..	..	8	..	125	82
127	Borda Gujar	..	952	51	58	296	152	144	24	24	..	..	9	..	79	85
128	Yeshwant Nagar	..	1,489	30	30	186	96	90	..	..	..	..	11	..	55	37
129	Nenawad	P,Po.	1,464	147	147	700	373	327	92	70	..	..	111	9	225	157
130	Noganwa	P.	1,661	112	109	519	250	269	85	111	..	..	101	1	160	171
131	Zarnawada	S.	1,595	66	66	332	168	164	51	46	..	..	17	..	105	68
132	Kanardi	P,M, MP(O),Po.	2,213	216	217	1,163	607	556	194	202	..	..	270	25	347	307
133	Banjari	..	946	82	82	383	205	178	48	43	..	..	5	..	131	104
134	Nipaniya Siddhipur		1,731	115	115	613	317	296	44	52	..	..	..	..	211	173
135	Samgi	P,Po.	1,851	211	211	1,122	571	551	91	120	..	..	221	24	331	298
136	Abadkhedi	..	854	42	42	223	106	117	8	8	..	..	8	..	65	63
137	Yeshwant Garh	..	981	19	19	104	56	48	15	12	..	..	..	..	33	34
138	Patiyalkhedi	S.	414	11	11	55	24	31	..	..	..	..	1	..	13	18
139	Kankariya Chand	..	546	46	47	221	109	112	20	25	..	..	8	..	63	58
140	Limboda Tarana	..	1,171	71	71	392	188	204	81	93	..	..	28	1	116	107
141	Khambukhedi	..	935	51	51	275	130	145	18	23	..	..	27	..	80	84
142	Zirnia Bujurge	..	698	18	18	450	239	211	61	61	..	..	78	1	131	141
143	Tintodi	..	614	32	32	211	104	107	17	16	..	..	43	4	52	33
144	Sadikhedi	..	1,257 +2375	44	44	236	130	106	39	46	..	..	..	..	86	55
145	Gaonwadi	P.	1,041	87	87	469	244	225	42	43	..	..	49	2	124	25
146	Malikhedi	..	836	43	43	253	142	111	81	64	..	..	46	1	90	13
147	Dilodri	P.	2,646	155	156	787	416	371	108	111	..	..	155	5	258	255
148	Rojwas	..	751	44	44	237	130	107	84	76	..	..	11	..	81	61

+ This area pertains to revenue village Tarana, the remaining area of which has been merged in Tarana town.

WORKERS																		Non-Workers		L.C. No.
I		II		III		IV		V		VI		VII		VIII		IX		X		
M	F	M	F	M	F	M	F	M	F	M	F	M	F	M	F	M	F	M	F	
18	19	20	21	22	23	24	25	26	27	28	29	30	31	32	33	34	35	36	37	1
23	27	10	8	..	..	..	..	1	..	..	..	..	..	..	..	..	..	26	37	101
89	76	8	9	..	..	12	7	..	..	..	..	..	..	..	..	..	..	47	36	102
81	55	24	23	1	..	3	2	..	..	..	..	..	..	..	..	..	..	51	70	103
178	154	96	116	4	..	21	7	2	..	..	..	..	1	..	..	11	..	199	212	104
100	99	22	29	..	..	12	8	..	..	..	..	..	..	..	..	1	..	74	65	105
176	162	46	42	..	..	26	22	9	..	..	7	3	..	..	..	3	..	182	159	106
46	36	8	8	5	..	2	3	..	..	..	..	..	..	..	..	..	..	27	36	107
143	117	33	32	..	..	12	4	..	..	..	..	..	..	..	..	2	..	*103*	*98*	*108*
96	80	5	8	..	..	..	..	..	..	2	..	..	..	..	..	1	..	52	61	109
61	71	22	21	..	..	5	2	..	..	3	..	..	..	..	..	2	..	67	63	110
160	150	79	81	..	..	7	2	..	..	..	..	..	..	..	..	3	..	151	123	111
131	142	25	23	..	..	..	..	..	..	..	..	..	..	..	..	..	..	90	74	112
83	84	5	6	..	..	..	..	..	..	..	..	..	..	..	..	..	..	37	37	113
..	..	..	..	..	..	..	..	..	Uninhabited	..	..	..	..	..	..	..	..	..	..	114
135	122	23	22	11	..	6	..	..	..	..	..	3	..	..	..	1	..	93	112	115
20	15	4	4	..	..	..	..	..	..	..	..	..	..	..	..	1	..	10	22	116
46	48	26	37	2	1	5	..	..	..	..	..	..	..	..	..	2	..	38	34	117
67	57	10	6	..	..	..	..	..	..	..	..	..	..	..	..	2	..	48	43	118
66	50	8	6	16	..	6	11	..	..	..	..	1	..	..	..	11	13	65	86	119
68	70	4	7	..	..	..	..	..	..	..	..	..	..	..	..	1	..	22	25	120
22	23	14	14	5	..	2	..	..	..	2	..	..	..	..	..	..	..	35	29	121
63	24	18	62	..	..	..	..	..	..	..	..	..	..	..	..	..	..	61	54	122
65	56	5	4	..	..	..	..	..	..	..	..	..	..	..	..	1	..	38	44	123
120	117	84	72	26	..	27	24	..	..	..	..	1	..	..	..	4	..	210	236	124
144	84	15	4	12	1	..	..	..	..	3	..	..	..	..	..	11	13	111	228	125
103	79	20	2	..	..	1	1	..	..	..	..	..	..	..	..	1	..	68	73	126
71	65	5	19	..	..	2	1	..	..	..	..	..	..	..	..	1	..	73	59	127
48	33	5	3	..	1	2	..	..	..	..	..	..	..	..	..	..	..	41	53	128
148	127	29	30	15	..	10	..	..	..	7	..	3	..	..	..	13	..	148	170	129
111	108	38	56	..	..	7	7	..	..	..	..	..	..	..	..	4	..	90	98	130
68	36	35	32	..	..	..	..	..	..	2	..	..	..	..	..	..	..	63	96	131
242	230	53	68	14	..	23	7	..	..	..	..	4	..	1	..	10	2	260	249	132
102	93	10	11	3	..	10	..	..	..	4	..	..	..	..	..	2	..	74	74	133
173	141	35	32	..	..	2	..	..	..	..	..	..	..	..	..	1	..	106	123	134
188	184	76	93	..	..	43	20	1	..	7	..	6	..	..	..	10	1	240	253	135
61	59	1	4	1	..	1	..	..	..	..	..	..	..	..	..	1	..	41	54	136
30	33	2	..	..	..	..	1	..	..	..	..	..	..	..	..	1	..	23	14	137
12	*18*	.	..	*1*	..	..	..	..	..	..	..	..	..	.	..		..	*11*	*13*	*138*
53	44	10	14	..	..	..	..	..	..	..	..	..	..	..	..	..	..	46	54	139
74	74	18	31	9	..	6	2	..	..	2	..	2	..	..	..	5	..	72	97	140
63	66	16	18	..	..	..	..	..	..	..	..	..	..	..	..	1	..	50	61	141
107	96	3	45	1	..	19	..	..	..	..	..	..	..	..	..	1	..	108	70	142
41	29	9	4	..	..	..	..	..	..	..	..	..	..	..	..	2	..	52	74	143
37	30	49	25	..	..	..	..	..	..	..	..	..	..	..	..	..	..	44	51	144
86	17	22	1	..	..	7	..	..	..	2	..	..	..	..	..	7	7	120	200	145
52	6	7	..	10	..	2	..	..	..	4	..	..	..	..	..	15	7	52	98	146
171	181	62	67	..	..	18	7	..	..	..	..	4	..	..	..	3	..	158	116	147
51	39	27	21	..	..	1	1	..	..	..	..	1	..	..	..	1	..	49	46	148

VILLAGE DIRECTORY

L.C. No.	Name of Village	Facilities available	Area in acres	Occupied Houses	Households	Total Population			Scheduled Castes		Scheduled Tribes		Literate & Educated		Workers	
															Total Workers (I-IX)	
						P	M	F	M	F	M	F	M	F	M	F
1	2	3	4	5	6	7	8	9	10	11	12	13	14	15	16	17
149	Fania	..	646	35	35	173	93	80	45	36	..	..	34	..	50	43
150	Bhadsimba	..	1,746	115	121	633	332	301	169	160	..	..	83	..	208	150
151	Salakhedi	..	742	59	72	374	187	187	64	63	..	..	9	..	124	102
152	Karanj	P.	2,974	203	203	1,107	576	531	209	195	..	..	159	6	319	187
153	Ankalakhedi	..	316	..	..	Uninhabited		..	..	..	..	..	..	..	..	..
154	Chhapari	P.	1,195	86	86	110	76	34	24	22	..	..	..	..	58	12
155	Golwa	P.	1,489	133	134	586	320	266	155	137	..	..	106	..	202	162
156	Kanwili Kheda	..	1,252	100	103	530	264	266	149	168	..	..	45	..	164	165
157	Khankhri Anjana	..	900	..	..	Uninhabited		..	..	..	..	..	..	..	..	..
158	Itwarpur bhuke	..	446	45	48	230	124	106	68	66	..	..	37	5	69	58
159	Bagoda	P.	1,664	92	92	399	208	191	35	25	..	..	36	1	123	81
160	Mundali	..	1,726	67	68	324	170	154	87	90	..	..	19	..	111	37
161	Birgod	..	886	62	68	284	143	141	60	57	..	..	12	..	97	98
162	Kanasiya	P,M,D, MP(A).	3,825	469	472	2,444	1,259	1,185	180	185	1	1	552	71	689	189
163	Lasurdya Bechar	..	1,438	94	100	498	260	238	71	65	..	..	61	1	165	153
164	Natakhedi	..	1,342	52	52	234	116	118	48	69	..	..	2	..	80	70
165	Binjal	..	625	34	37	169	85	84	27	38	..	..	25	..	55	47
166	Guradia Dongar	..	350	28	28	128	66	62	32	29	..	..	10	..	35	34
167	Beejpadi	P.	542	55	55	286	150	136	58	62	..	..	38	..	90	101
168	Hajikhedi	..	437	3	3	17	7	10	..	..	..	..	5	..	3	..
169	Barandwa	P.	2,917	182	184	814	426	388	231	227	..	..	148	..	265	221
170	Dubali	..	1,679	85	97	478	222	256	105	130	..	..	29	..	137	139
171	Baghera	..	1,592	153	153	713	392	321	119	106	..	..	144	17	242	156
172	Gujarkheda	..	348	16	16	115	62	53	14	13	..	..	4	..	36	28
173	Raipura	..	793	53	63	329	168	161	53	53	..	..	29	..	95	91
174	Halukhedi	..	658	36	36	176	85	91	31	41	..	..	10	..	51	7
175	Palduna	..	1,376	66	66	343	170	173	64	71	..	..	30	1	103	102
176	Kharpa	P.	1,744	118	127	654	333	321	44	43	..	..	71	4	202	10
177	Sadba	..	645	31	46	236	105	131	34	47	..	..	28	..	57	55
178	Luniyakhedi	..	864	39	39	188	94	94	41	39	..	..	29	..	53	60
179	Shivpura	..	1,769	47	55	246	133	113	23	16	..	..	18	1	84	12
180	Hatiyakhedi	..	425	61	66	283	151	132	32	30	..	..	37	..	88	12
181	Sumara Kheda	..	1,355	197	199	960	510	450	251	222	..	..	172	18	310	202
182	Malhargarh	..	269	14	14	74	35	39	9	12	..	..	4	1	19	20
183	Khandakhedi	..	516	24	24	159	78	81	24	22	..	..	34	2	43	52
184	Sakari	..	909	51	51	248	115	133	69	74	..	..	20	..	73	76
185	Dudhali	P.	1,160	86	86	425	229	196	56	61	..	..	64	5	147	115
186	Berupura	..	1,482	32	35	193	100	93	54	51	..	..	15	..	73	44
187	Anantkhedi	..	681	41	41	254	125	129	70	79	..	..	10	..	81	74
188	Kayatha	P, M,D. M,P(O). Po.	5,209	414	508	2,671	1,354	1,317	344	331	..	..	546	157	713	388
189	Nanukheda	..	949	117	117	639	311	328	83	88	..	..	57	..	185	157
190	Laxmipura	..	1,263	42	42	228	109	119	70	64	..	..	22	4	68	67
191	Gopali	..	495	30	30	110	59	51	22	23	..	..	13	..	42	34
192	Pipliakayatha	..	835	40	40	206	99	107	52	58	..	..	20	..	64	63
193	Mallupura	..	883	53	55	315	155	160	79	98	..	..	26	2	89	90
194	Molga	..	932	49	53	359	179	180	85	84	..	..	51	2	83	12
195	Borda Dhakad	P.	789	62	62	343	170	173	23	18	..	..	55	6	98	69
196	Belari	P.	1,232	116	116	556	297	259	90	75	..	..	75	6	194	114
197	Sarola	..	1,355	73	80	419	206	213	61	67	..	..	44	..	127	72
198	Limbodakaytha	..	396	22	25	163	86	77	19	19	..	..	11	..	61	51

TARANA TAHSIL

WORKERS																		Non-Workers		L.C. No.
I		II		III		IV		V		VI		VII		VIII		IX		X		
M	F	M	F	M	F	M	F	M	F	M	F	M	F	M	F	M	F	M	F	
18	19	20	21	22	23	24	25	26	27	28	29	30	31	32	33	34	35	36	37	1
25	22	22	21	..	..	2	..	..	..	..	..	..	..	..	..	1	..	43	37	149
128	99	51	41	2	..	18	9	..	..	..	..	..	..	..	..	9	1	124	151	150
73	84	11	7	30	1	8	10	..	..	..	..	..	..	..	..	2	..	63	85	151
186	113	77	51	..	..	6	4	..	..	2	..	1	1	..	..	47	18	257	344	152
..	..	..	..	..	..	..	..	Uninhabited			..	..	..	..	..	..	..	..	..	153
19	10	30	2	1	..	4	..	..	..	..	..	..	..	1	..	3	..	18	22	154
139	116	36	43	6	..	12	3	..	..	..	..	2	..	..	..	7	..	118	104	155
135	120	16	17	..	..	12	28	..	..	..	..	..	..	..	..	1	..	100	101	156
..	..	..	..	..	..	..	..	Uninhabited			..	..	..	..	..	..	..	..	..	157
43	32	7	10	..	..	19	16	..	..	..	..	..	..	..	..	..	..	55	48	158
85	78	..	3	28	..	10	..	..	..	..	..	..	..	..	..	..	..	85	110	159
57	31	24	3	22	1	6	2	..	..	..	..	..	..	..	..	2	..	59	117	160
58	53	34	45	4	..	..	..	..	..	1	..	..	..	..	..	..	..	46	43	161
426	28	56	117	40	..	78	16	..	..	5	6	28	4	..	..	56	18	570	996	162
114	122	18	18	18	..	13	13	..	..	..	..	..	..	..	..	2	..	95	85	163
56	29	23	41	..	..	..	..	..	..	..	..	..	..	..	..	1	..	36	48	164
37	35	8	6	..	..	2	6	..	..	2	..	..	..	..	..	6	..	30	37	165
23	20	7	7	3	..	1	7	..	..	..	..	..	..	..	..	1	..	31	28	166
38	51	35	50	5	..	1	..	..	..	6	..	..	..	..	..	5	..	60	35	167
3	..	..	..	..	..	..	..	..	..	..	..	..	..	..	..	..	..	4	10	168
212	182	39	34	7	..	7	5	..	..	..	..	..	..	..	..	..	..	161	167	169
76	77	40	62	10	..	10	..	1	..	..	..	..	..	..	..	..	..	85	117	170
120	43	77	103	19	..	14	10	2	..	3	..	..	..	2	..	5	..	150	165	171
28	28	..	..	8	..	..	..	..	..	..	..	..	..	..	..	..	..	26	25	172
47	42	23	42	6	..	18	7	..	..	..	..	..	..	..	..	1	..	73	70	173
33	6	11	..	6	..	..	..	..	..	..	..	..	..	..	..	1	1	34	84	174
79	77	23	25	..	..	..	..	..	..	..	..	..	..	..	..	1	..	67	71	175
184	9	13	1	..	..	5	..	..	..	..	..	..	..	..	..	..	..	131	311	176
29	20	17	34	5	..	3	1	1	..	1	..	..	..	..	..	1	..	48	76	177
52	60	1	..	..	..	..	..	..	..	..	..	..	..	..	..	..	..	41	34	178
43	2	22	10	..	..	1	..	..	..	7	..	1	..	8	..	2	..	49	101	179
45	6	24	6	..	..	2	..	..	..	1	..	..	..	14	..	2	..	63	120	180
128	107	99	79	..	..	20	7	3	..	15	..	7	..	25	..	13	9	200	248	181
17	15	..	5	..	..	..	..	..	..	1	..	..	..	..	..	1	..	16	19	182
34	38	8	14	..	..	..	..	..	..	..	..	..	..	..	..	1	..	35	29	183
54	52	19	24	..	..	..	..	..	..	..	..	..	..	..	..	..	..	42	57	184
85	72	55	43	..	..	..	..	..	..	4	..	..	..	..	..	3	..	82	81	185
36	15	34	29	..	..	1	..	..	..	..	..	..	..	..	..	2	..	27	49	186
47	52	21	18	9	..	..	1	..	..	4	3	..	..	..	..	..	..	44	55	187
296	144	159	190	60	..	81	32	..	..	17	1	26	..	5	..	69	21	641	929	188
133	91	36	66	...	..	6	..	..	..	4	..	1	..	5	..	..	..	126	171	189
18	28	50	39	..	..	..	..	..	..	..	..	..	..	..	..	..	..	41	52	190
26	23	15	11	..	..	..	..	..	..	..	..	..	..	..	..	1	..	17	17	191
48	36	13	27	1	..	2	..	..	..	..	..	..	..	..	..	..	..	35	44	192
36	41	52	49	..	..	..	..	..	..	..	..	..	..	..	..	1	..	66	70	193
48	..	35	12	..	..	..	..	..	..	..	..	..	..	..	..	..	..	96	168	194
77	54	11	15	5	...	4	..	..	..	..	..	..	..	..	..	1	..	72	104	195
93	53	83	61	5	..	9	..	..	..	..	..	1	..	..	..	3	..	103	145	196
100	44	27	28	..	...	..	..	..	..	..	..	..	..	..	..	..	..	79	141	197
34	34	22	17	4	..	..	..	..	..	..	..	..	..	..	..	1	..	25	26	198

VILLAGE DIRECTORY

L·C. No.	Name of Village	Facilities available	Area in acres	Occupied Houses	Households	Total Population			Scheduled Castes		Scheduled Tribes		Literate & Educated		Workers	
															Total Workers (I-IX)	
						P	M	F	M	F	M	F	M	F	M	F
1	2	3	4	5	6	7	8	9	10	11	12	13	14	15	16	17
199	Borda Manda	..	1,054	51	55	297	149	148	40	44	..	..	9	1	94	95
200	Aser Kayatha	..	1,360	81	98	552	268	284	57	61	..	..	101	6	167	28
201	Jawasiakumar	P.	1,907	137	142	697	345	352	115	110	..	..	122	4	235	141
202	Naleshree	P.	1,382	96	105	717	355	362	68	77	..	..	74	4	201	169
203	Bhojukhedi	P.	260	10	11	57	34	23	7	6	..	..	4	..	20	6
204	Kathbadoda	P.	2,338	118	147	717	368	349	102	117	..	..	126	6	203	60
205	Malkheda	..	328	29	34	202	103	99	33	34	..	..	11	..	55	36
206	Khajuria	P.	1,920	103	109	568	284	284	120	120	..	..	78	7	172	134
207	Bhatooni	P.	1,920	114	115	609	302	307	96	115	..	..	97	6	192	172
208	Upadi	..	1,345	85	85	464	231	233	122	144	..	..	60	..	123	122
209	Khatikhedi	..	1,284	58	61	363	172	191	66	70	..	..	45	1	104	76
210	Barkheda Kayatha	P.	1,253	56	58	281	134	147	35	46	..	..	44	4	76	63

TARANA TAHSIL

WORKERS																		Non-Workers		L.C. No.
I		II		III		IV		V		VI		VII		VIII		IX		X		
M	F	M	F	M	F	M	F	M	F	M	F	M	F	M	F	M	F	M	F	
18	19	20	21	22	23	24	25	26	27	28	29	30	31	32	33	34	35	36	37	1
60	68	18	25	3	..	11	2	..	..	1	..	..	..	..	..	1	..	55	53	199
103	..	64	28	..	..	..	..	..	..	..	..	..	..	..	..	..	..	101	256	200
102	19	124	122	7	..	..	..	..	..	..	..	1	..	..	..	1	..	110	211	201
106	124	41	45	20	..	32	..	..	..	..	..	..	..	..	..	2	..	154	193	202
11	..	6	6	2	..	..	..	..	..	..	..	..	..	..	..	1	..	14	17	203
100	8	67	52	7	..	19	..	..	..	..	..	3	..	..	..	7	..	165	289	204
36	23	12	13	4	..	1	..	..	..	..	..	..	..	..	..	2	..	48	63	205
87	83	36	51	5	..	33	..	4	..	..	..	3	..	..	..	4	..	112	150	206
97	82	61	88	10	..	17	2	1	..	..	..	1	..	..	..	5	..	110	135	207
85	83	15	38	5	..	11	1	..	..	..	..	3	..	..	..	4	..	108	111	208
55	32	33	44	7	..	6	..	..	..	..	..	..	..	..	..	3	..	68	115	209
44	32	23	29	5	..	2	2	..	..	..	..	..	..	..	..	2	..	58	84	210

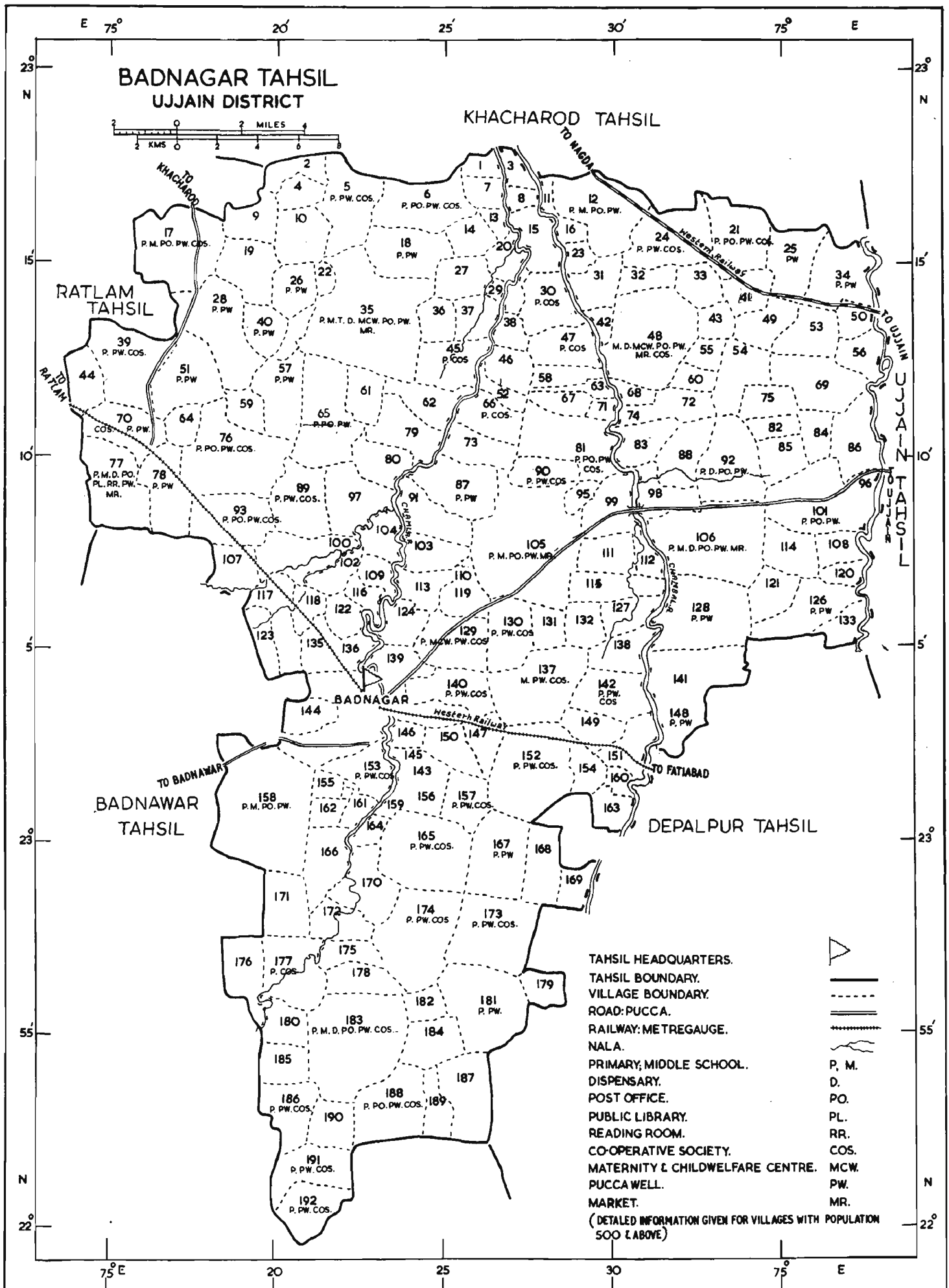
BADNAGAR TAHSIL
UJJAIN DISTRICT
2 0 2 MILES 4
2 KMS 0 2 4 6 8
KHACHAROD TAHSIL
TO NAGDA
TO KHACHAROD
RATLAM TAHSIL
TO RATLAM
Western Railway
TO UJJAIN
UJJAIN TAHSIL
CHAMBAL
BADNAGAR
TO BADNAWAR
BADNAWAR TAHSIL
TO FATIABAD
DEPALPUR TAHSIL
E 75° 20' 25' 30' 75° E
23° N
15'
10'
5'
22° N
TAHSIL HEADQUARTERS.
TAHSIL BOUNDARY.
VILLAGE BOUNDARY.
ROAD: PUCCA.
RAILWAY: METREGAUGE.
NALA.
PRIMARY; MIDDLE SCHOOL. P, M.
DISPENSARY. D.
POST OFFICE. PO.
PUBLIC LIBRARY. PL.
READING ROOM. RR.
CO-OPERATIVE SOCIETY. COS.
MATERNITY & CHILDWELFARE CENTRE. MCW.
PUCCA WELL. PW.
MARKET. MR.
(DETALED INFORMATION GIVEN FOR VILLAGES WITH POPULATION 500 & ABOVE)

ALPHABETICAL LIST OF VILLAGES

4 BADNAGAR TAHSIL

Serial No.	Name of Village	Location Code No. 1961	Location Code No. 1951
1	2	3	4
1	Ajanda	166	109
	(i) *Shekhukhedi*		
2	Ajdawada	65	57
3	Akoliya	168	133
4	Amla	158	93
	(i) *Arjuna Khedi*		
5	Amlawad Bika	16	160
6	Amlawad Kalan	15	15
7	Arandiya	155	97
8	Asawta	167	132
9	Aslawada	34	168
10	Badganwa	39	66
11	Badgara	192	122
12	Baledi	106	148
13	Baloda Arsi	118	82
14	Baloda Hasan	38	20
15	Baloda Koran	57	58
16	Baloda Lakha	76	71
17	Bamnapati	69	178
18	Banbana	33	166
19	Banbani	9	3
20	Banderbela	10	6
21	Bangred	174	130
22	Banyakhedi	50	170
23	Bardiya	40	62
24	Bargadi	144	92
25	Beedjhagdat	125	48
26	Beesaheda	124	90
27	Beesalkhedi	179	129
28	Bhainsla Buzurg	150	103
29	Bhainsla Khurd	88	151
30	Bhandtilawali	154	136
31	Bhatpachlana	17	1
	(i) *Sawantpura*		
32	Bhidawad	177	114
33	Bhomalwas	156	98
34	Bhondwas	108	188
35	Bhunwasa	2	4
36	Bidrundi	110	47
37	Bid Singawada	104	74
38	Birakhedi	102	77
39	Birgoda Nathu	184	125
40	Birgoda Randhir	147	104
41	Brahman Badodiya	120	189
42	Cheekali	101	184
43	Chhankhedi	96	185
44	Chichodiya	112	41
45	Chirola	6	7
46	Dangwada	128	147
47	Dantarwa	113	46
48	Daulatpur	151	138
49	Dehta	3	16
50	Dharankhedi	68	153
51	Dhatooriya	175	111
52	Dhureri	99	38
53	Dotardi	163	137
54	Dotru	187	126
55	Dunalja	30	19
56	Fatepur	173	131
	(i) *Devra*		
57	Gaji Khedi	189	124
58	Gajni Khedi	70	67
59	Gaondi Lodha	90	37
60	Gaondi Devsi	37	25
61	Garakhedi	134	85
62	Ghadsinga	121	187
63	Ghudawan	83	150
64	Gulabkhedi	43	174
65	Gunawad	181	128
66	Gurawada	71	31
67	Harnawada	47	30
68	Hatyakhedi	131	44
69	Ingoria	92	183
70	Itawa	91	51
71	Jafla	153	94
72	Jahangirpur	48	156
73	Jalodiya	165	106
74	Jalodsanjar	89	N.A.
75	Jamalpura	11	161
76	Jandla	122	83
77	Jassakhedi	123	81
78	Jhumki	74	152
79	Kadaie	114	186
80	Kajakhedi	4	5
81	Kajlana	139	88
82	Kalmoda	49	172
83	Kalyanpura	62	24
84	Kamanpur	79	55
85	Kanjad	25	167
86	Kanthar Khedi	56	171
87	Karadiya	145	101
88	Karanpura	60	155
89	Karadwas	17	18
90	Kesarpura	8	17

ALPHABETICAL LIST OF VILLAGES--*Concld.*

4 BADNAGAR TAHSIL

Serial No.	Name of Village	Location Code No. 1961	Location Code No. 1951	Serial No.	Name of Village	Location Code No. 1961	Location Code No. 1951
1	2	3	4	1	2	3	4
91	Khadotiya	86	179	141	Ordi	26	61
92	Khandoda	66	27	142	Pachlanabil	97	73
93	Khandwabibi	186	119	143	Pacholi	160	140
94	Khandwasura	170	110	144	Paduniya Kheta	36	23
95	Kharsod Kalan	35	59	145	Paduniya Lodha	136	84
96	Kharsod Khurd	105	42	146	Palduna	137	141
97	Kheda Madhav	143	103	147	Palsoda	12	162
98	Kheda Narayan	46	28	148	Palwa	87	53
99	Khedawada	51	64	149	Paslod	141	145
100	Kiloli	115	39	150	Patya Khedi	72	154
101	Kothdi	53	169	151	Peetha Khedi	135	86
102	Kotki	161	96	152	Piplu	188	123
103	Kulawada	85	181	153	Pirjhalar	152	135
104	Kungara	185	118	154	Pithora	182	127
105	Lakhesra	142	142	155	Pitlawada	107	79
106	Lasudiya	14	11	156	Rajota	95	37
107	Lawaicha	58	34	157	Ranwa	132	45
108	Likhoda	164	107	158	Ranwada	100	78
109	Limbwas	5	8	159	Rasulabad	119	50
110	Lohana	183	117	160	Rathor Khedi	1	14
111	Lohariya	171	108	161	Rawadia Kalan	176	116
112	Madhopura	78	70	162	Rawadiyapeer	61	56
113	Mahudialam	32	164	163	Runija	77	69
114	Mahurikhema	29	21	164	Rupaheda	54	175
115	Makdawan	24	163	165	Salwa	18	9
116	Malgaondi	64	65	166	Sanawada	103	52
117	Maloda	19	2	167	Sarola	172	113
118	Malpura	31	157	168	Sarsana	98	149
119	Manyawada	75	177	169	Satwasa	190	120
120	Maswadiya Peer	44	68	170	Semal Khedi	63	33
121	Maswadiya	138	143	171	Semlya	116	87
122	Matangana	84	180	172	Shekhpur	146	100
123	Meethi Khedi	109	75	173	Sijawata	81	35
124	Mindka	80	54	174	Sikandar Khedi	55	176
125	Mola Khedi	23	159	175	Silodiya	27	10
126	Molana	129	49	176	Simlawada	73	29
127	Mundat	52	26	177	Singawada	94	76
128	Mundla	178	112	178	Sohad	149	139
129	Mungawada	13	13	179	Suklana	180	115
130	Mungawadi	20	12	180	Sundrabad	93	N.A.
131	Murar Khedi	42	158	181	Suneda	111	40
132	Nahar Khedi	133	191	182	Surakhedi	82	182
133	Nakucha Khedi	59	72	183	Suvasa	21	165
134	Namalpur	127	144	184	Takrawada	169	134
135	Narela Buzurg	41	173	185	Tokra	117	80
136	Narela Khurd	22	60	186	Ubradiya	162	95
137	Narsingha	148	146	187	Udsinga	45	22
138	Nawda	191	121	188	Umariya	157	105
139	Nimboda	126	190	189	Unkarpura	67	32
140	Noganwa	28	63	190	Upari	159	99
				191	Utwas	130	43
				192	Zalariya	140	89

L. C. No.	Tahsil/ Town/Ward	Facilities available	Area in acres	Occupied Houses	Households	Total Population			Scheduled Castes		Scheduled Tribes		Literate & Educated		WORKERS			
															Total Workers (I-IX)		I As Cultivator	
						P	M	F	M	F	M	F	M	F	M	F	M	F
1	2	3	4	5	6	7	8	9	10	11	12	13	14	15	16	17	18	19
16/4	**Badnagar Tahsil**	**T**	**302,405.00**	**19,412**	**19,738**	**1,02,894**	**52,817**	**50,077**	**10,128**	**10,203**	..	..	**17,283**	**3,729**	**30,695**	**22,046**	**15,958**	**12,783**
		R	**301,372.00**	**16,158**	**16,435**	**85,717**	**43,867**	**41,850**	**9,586**	**9,656**	..	..	**12,091**	**1,490**	**26,312**	**20,513**	**15,372**	**12,390**
		U	**1,033.00**	**3,254**	**3,303**	**17,177**	**8,950**	**8,227**	**542**	**547**	..	..	**5,192**	**2,239**	**4,383**	**1,533**	**586**	**393**
						TOWN DIRECTORY												
V'	**Badnagar Town**		**1,033.00**	**3,254**	**3,303**	**17,177**	**8,950**	**8,227**	**542**	**547**	..	..	**5,192**	**2,239**	**4383**	**1,533**	**586**	**393**
	Municipal Area		..	3,210	3,259	16,986	8,832	8,154	524	526	..	..	5,144	2,228	4,323	1,532	586	393
	Ward No. 1	P,S,Ei,Ed.	..	387	390	1,981	1,022	959	81	92	..	..	534	203	539	188	112	72
	Ward No. 2	P,S,Po,Ed.	..	299	301	1,283	665	618	8	7	..	..	339	120	373	192	122	91
	Ward No. 3	P,D,Hos, Mcw,S,Ed.	..	250	251	1,225	640	585	59	52	..	..	369	183	300	78	17	3
	Ward No. 4	P,MP (A) S,Ed,	..	327	329	1,736	887	849	93	87	..	..	453	163	432	215	101	74
	Ward No. 5	P,MP (O),S,Ed.	..	270	275	1,361	705	656	61	64	..	..	373	145	349	125	30	4
	Ward No. 6	MP (O),S,Po, To,Ed.	..	225	231	1,419	753	666	..	..	..	..	482	259	334	74	30	10
	Ward No. 7	MP (O),S,Ed,	..	285	301	1,625	846	779	5	2	..	..	649	467	366	33	12	4
	Ward No. 8	M,S,Ed.	..	247	253	1,285	693	592	3	2	..	..	453	162	325	167	60	56
	Ward No. 9	P,M,H,D, MP(O),S,Ed.	..	487	488	2,573	1,351	1,222	208	219	..	..	660	256	677	289	61	52
	Ward No. 10	P,MP(A)MP(O), S,Ed.	..	222	223	1,157	586	571	..	..	..	...	419	150	280	25	14	6
	Ward No. 11	P,H,MP(A), S,Ed.	..	211	217	1,341	684	657	6	1	..	..	413	120	348	146	27	21
	Non Municipal Urban Area	S,Ed.	..	44	44	191	118	73	18	21	..	..	48	11	60	1	..	..

L. C. No.	Tahsil/ Town/Ward		WORKERS II As Agricultural Labourer		III In Mining etc.		IV Household Industry		V In Manufacturing other than IV		VI In Construction		VII In Trade & Commerce		VIII In Transport etc.		IX In Other Services		NON-WORKERS X	
			M	F	M	F	M	F	M	F	M	F	M	F	M	F	M	F	M	F
1	2		20	21	22	23	24	25	26	27	28	29	30	31	32	33	34	35	36	37
16/4	**Badnagar Tahsil**	**T**	**6,816**	**7,003**	**1,041**	**227**	**1,984**	**1,009**	**608**	**88**	**459**	**102**	**1,428**	**118**	**321**	**6**	**2,080**	**710**	**22,122**	**28,031**
		R	**6,712**	**6,880**	**846**	**122**	**1,446**	**628**	**113**	**32**	**335**	**94**	**412**	**43**	**80**	**2**	**996**	**322**	**17,555**	**21,337**
		U	**104**	**123**	**195**	**105**	**538**	**381**	**495**	**56**	**124**	**8**	**1,016**	**75**	**241**	**4**	**1,084**	**388**	**4,567**	**6,694**
								TOWN DIRECTORY												
V	**Badnagar Town**		**104**	**123**	**195**	**105**	**538**	**381**	**495**	**56**	**124**	**8**	**1,016**	**75**	**241**	**4**	**1,084**	**388**	**4,567**	**6,694**
	Municipal Area		104	123	195	105	538	381	486	56	119	8	1,016	75	201	4	1,078	387	4,509	6,622
	Ward No. 1	..	7	2	17	12	22	14	74	4	27	1	62	3	32	1	186	79	483	771
	Ward No. 2	..	10	24	30	6	2	3	45	15	11	..	44	13	18	..	91	40	292	426
	Ward No. 3	..	2	..	5	4	25	13	23	4	8	..	90	14	26	..	104	40	340	507
	Ward No. 4	..	45	62	25	15	16	17	25	..	29	..	52	..	20	..	119	47	455	634
	Ward No. 5	..	4	..	27	10	45	32	39	10	8	1	87	23	15	1	94	44	356	531
	Ward No. 6	..	..	..	4	..	47	25	27	4	..	..	143	18	5	..	78	17	419	592
	Ward No. 7	..	..	..	2	1	18	6	57	..	4	..	165	1	5	..	103	21	480	746
	Ward No. 8	..	14	15	29	23	35	45	45	4	14	6	33	..	4	..	91	18	368	425
	Ward No. 9	..	12	12	54	34	152	118	65	11	13	..	144	2	47	2	129	58	674	933
	Ward No 10	..	..	..	1	..	26	1	45	3	1	..	131	..	16	..	46	15	306	546
	Ward No. 11	..	10	8	1	..	150	107	41	1	4	..	65	1	13	..	37	8	336	511
	Non-Municipal Urban Area	..	..	..	..	..	..	..	9	..	5	..	..	..	40	..	6	1	58	72

VILLAGE DIRECTORY
Badnagar Tahsil

VILLAGE DIRECTORY

L. C. No.	Name of Village	Facilities available	Area in acres	Occupied Houses	House-holds	Total Population			Scheduled Castes		Scheduled Tribes		Literate & Educated		Workers Total Workers (I-IX)	
						P	M	F	M	F	M	F	M	F	M	F
1	2	3	4	5	6	7	8	9	10	11	12	13	14	15	16	17
16/4	**BADNAGAR TAHSIL (Rural)**		**301372**	**16158**	**16435**	**85717**	**43867**	**41850**	**9586**	**9656**	..	..	**12091**	**1490**	**26312**	**20513**
1	Rathorkhedi	..	639	36	36	169	91	78	42	37	..	..	10	..	50	43
2	Bhunwasa	..	1,266	44	45	279	155	124	36	31	..	..	21	..	101	77
3	Dehta	..	713	50	50	266	130	136	5	9	..	..	22	1	80	63
4	Kajakhedi	P.	716	19	19	103	51	52	3	6	..	..	7	..	28	27
5	Limbwas	P.	2,400	114	115	608	306	302	82	98	..	..	69	6	175	171
6	Chirola	P,Po.	2,756	282	283	1,375	691	684	95	100	..	..	281	42	419	310
7	Karadwas	..	723	37	37	192	99	93	33	30	..	..	12	..	62	48
8	Kesharpura	..	406	22	22	124	68	56	36	34	..	..	8	..	41	36
9	Banbani	P.	1,438	49	55	297	161	136	22	13	..	..	41	1	97	65
10	Banderbela	P.	1,692	73	75	457	229	228	32	34	..	..	50	3	141	103
11	Jamalpura	..	1,078	69	69	338	175	163	54	58	..	..	16	..	104	82
12	Palsoda	P,M,Po.	2,106	173	173	857	431	426	153	152	..	..	121	18	268	195
13	Mungawada	..	607	38	38	240	116	124	17	10	..	..	26	1	72	60
14	Lasudiya	..	798	17	17	88	53	35	29	19	..	..	10	..	32	22
15	Amlawad Kalan	..	1,379	58	58	367	191	176	59	46	..	..	36	..	127	103
16	Amlawad Bika	..	1,106	81	81	435	228	207	62	53	..	..	25	..	150	105
17	Bhatpachlana	P,MP(A),Po.	4,199	311	331	1,699	856	843	117	126	..	..	377	135	472	314
18	Salwa	P.	2,189	111	111	515	248	267	73	75	..	..	83	6	153	145
19	Maloda	P.	1,663	80	86	494	257	237	44	49	..	..	86	6	169	134
20	Mungawadi	..	522	45	47	210	113	97	45	39	..	..	17	..	70	57
21	Suvasa	P,Po.	2,323	210	220	1,150	609	541	93	78	..	..	258	28	375	309
22	Narela Khurd	..	308	7	7	43	20	23	6	9	..	..	..	..	10	17
23	Molakhedi	..	649	39	39	223	116	107	23	21	..	..	13	..	81	66
24	Makdawan	P.	2,968	158	158	764	387	377	81	72	..	..	138	29	235	163
25	Kanjad	..	1,957	111	111	589	281	308	64	87	..	..	47	..	174	173
26	Ordi	P.	1,526	110	110	519	259	260	72	80	..	..	73	4	171	159
27	Silodiya	P.	1,291	62	64	344	199	145	93	74	..	..	33	2	111	80
28	Noganwa	P.	1,821	88	89	515	257	258	10	12	..	..	99	21	134	76
29	Mahurikhema	..	410	32	32	162	79	83	5	26	..	..	24	..	47	53
30	Dunalja	P.	2,011	119	120	575	277	298	81	95	..	..	70	7	180	160
31	Malpura	P.	1,510	91	91	429	228	201	44	40	..	..	60	2	160	115
32	Mahudialam	..	841	44	49	199	107	92	45	40	..	..	7	..	65	27
33	Banbana	..	963	30	32	193	101	92	22	26	..	..	22	..	66	26
34	Aslawada	P.	1,812	146	149	672	337	335	82	76	..	..	115	11	203	120
35	Kharsodkalan	P,M,T,D, MP(O),Mcw,Po.	7,543	492	498	2,560	1,306	1,254	173	157	..	..	536	62	737	533
36	Paduniyakheta	..	853	10	10	52	33	19	7	6	..	..	6	1	21	11
37	Gaondidevsi	..	909	51	51	249	121	128	7	11	..	..	26	7	71	53
38	Balodahasan	..	800	51	51	267	137	130	31	40	..	..	24	1	98	24
39	Badganwa	P.	2,625	109	113	647	406	241	19	20	..	..	125	8	158	4
40	Bardiya	P.	2,977	156	156	859	456	403	55	48	..	..	161	19	284	219
41	Narela Buzurg	..	1,127	34	35	193	110	83	64	44	..	..	21	1	54	50
42	Murarkhedi	..	765	33	33	156	93	63	8	7	..	..	19	..	67	44
43	Gulabkhedi	..	791	29	29	196	100	96	11	10	..	..	9	..	63	46
44	Maswadiyapeer	P.	1,229	83	83	417	203	214	27	35	..	..	47	8	115	89
45	Udsimga	P.	1,651	102	103	504	243	261	79	85	..	..	76	13	142	119
46	Kheda Narayan	P.	771	30	30	148	73	75	34	32	..	..	7	..	46	45
47	Harnawada	P.	1,275	70	77	505	272	233	109	94	..	..	78	6	145	113
48	Jahangirpur	M,D,Mcw,Po.	4,630	304	304	1,521	778	743	153	170	..	..	315	49	479	356
49	Kalmoda	..	1,355	28	30	154	81	73	36	26	..	..	10	2	47	43
50	Banyakhedi	..	661	22	23	126	63	63	26	27	..	..	8	..	43	44

BADNAGAR TAHSIL

WORKERS																		Non-Workers		L.C. No.
I		II		III		IV		V		VI		VII		VIII		IX		X		
M	F	M	F	M	F	M	F	M	F	M	F	M	F	M	F	M	F	M	F	
18	19	20	21	22	23	24	25	26	27	28	29	30	31	32	33	34	35	36	37	1
15372	**12390**	**6712**	**6880**	**846**	**122**	**1446**	**628**	**113**	**32**	**335**	**94**	**412**	**43**	**80**	**2**	**996**	**322**	**17555**	**21337**	**4**
49	42	..	1	..	..	..	..	..	..	..	..	..	..	..	..	1	..	41	35	1
74	54	21	21	..	..	1	..	..	..	4	2	..	..	..	..	1	..	54	47	2
68	53	6	5	..	..	2	5	..	..	..	..	2	..	..	..	2	..	50	73	3
20	21	8	6	..	..	..	..	..	..	..	..	..	..	..	..	..	..	23	25	4
151	155	2	12	8	..	5	..	..	3	1	1	2	..	..	..	6	..	131	131	5
282	247	45	28	10	..	38	20	..	..	..	..	14	..	4	..	26	15	272	374	6
46	36	11	12	3	..	..	..	..	..	..	..	1	..	..	..	1	..	37	45	7
29	27	4	9	8	..	..	..	..	..	..	..	..	..	..	..	..	..	27	20	8
66	46	26	16	..	..	2	..	..	..	3	..	..	..	..	..	..	3	64	71	9
107	60	29	41	1	..	3	2	..	..	..	..	..	..	..	..	1	..	88	125	10
76	67	16	8	3	..	8	7	..	..	..	..	..	..	..	..	1	..	71	81	11
157	99	49	41	9	..	18	48	..	1	14	3	7	2	7	..	7	1	163	231	12
45	36	6	9	13	3	6	10	..	2	..	..	..	..	..	..	2	..	44	64	13
18	17	9	3	3	..	..	2	..	..	..	..	..	..	..	..	2	..	21	13	14
88	73	23	26	..	..	12	4	..	..	..	..	2	..	..	..	2	..	64	73	15
109	78	17	14	8	1	15	10	..	1	..	..	..	1	..	..	1	..	78	102	16
259	166	121	123	6	..	24	17	2	..	8	..	26	2	1	..	25	6	384	529	17
103	111	24	33	13	..	5	1	..	..	1	..	1	..	..	..	6	..	95	122	18
124	101	31	28	4	..	8	5	..	..	..	..	1	..	..	..	1	..	88	103	19
30	33	29	18	2	4	2	..	1	..	3	2	..	..	..	..	3	..	43	40	20
231	218	56	70	23	..	25	8	..	..	..	..	9	..	1	..	30	13	234	232	21
3	6	6	11	..	..	..	..	..	..	..	..	..	..	..	..	1	..	10	6	22
53	46	7	12	15	8	2	..	..	..	..	..	1	..	..	..	3	..	35	41	23
58	1	48	63	51	50	12	6	1	7	22	..	13	5	6	..	24	31	152	214	24
105	96	59	70	2	..	4	2	..	..	2	5	..	..	1	..	1	..	107	135	25
131	135	26	22	..	..	11	..	..	..	..	..	1	..	..	..	2	2	88	101	26
72	54	28	19	2	..	6	7	..	..	..	..	2	..	..	..	1	..	88	65	27
77	36	28	35	11	1	7	3	..	..	2	..	1	..	..	..	8	1	123	182	28
36	35	7	18	..	..	3	..	..	..	..	..	..	..	..	..	1	..	32	30	29
116	119	26	33	18	..	11	5	..	..	2	1	6	2	..	..	1	..	97	138	30
80	63	44	48	21	..	13	4	..	..	1	..	..	..	..	..	1	..	68	86	31
46	18	2	3	9	5	6	..	..	..	..	..	..	..	..	..	2	1	42	65	32
35	9	22	13	7	4	..	..	..	..	..	..	..	..	..	..	2	..	35	66	33
89	56	43	57	3	..	6	2	36	..	..	..	6	..	6	..	14	5	134	215	34
381	315	208	188	4	..	46	23	4	..	10	..	23	..	4	..	57	7	569	721	35
8	8	8	3	4	..	1	..	..	..	..	..	..	..	..	..	..	..	12	8	36
44	30	17	20	3	..	1	1	..	..	3	..	..	..	..	..	3	2	50	75	37
77	15	9	9	8	..	..	..	..	..	2	..	1	..	..	..	1	..	39	106	38
97	..	37	..	6	..	8	2	..	..	..	..	1	..	..	..	9	2	248	237	39
177	147	62	64	..	..	24	8	..	..	2	..	4	..	..	..	15	..	172	184	40
33	32	16	17	2	1	..	..	1	..	..	..	..	..	..	..	2	..	56	33	41
48	39	7	4	9	..	1	1	..	..	..	..	..	..	..	..	2	..	26	19	42
32	33	14	8	3	..	..	..	9	..	..	..	..	..	2	..	3	5	37	50	43
59	49	26	37	13	.	5	2	..	..	..	..	6	..	..	..	6	1	88	125	44
91	80	23	37	6	..	17	1	..	..	..	..	1	..	..	..	4	1	101	142	45
22	20	13	23	5	..	3	2	..	..	..	..	2	..	..	..	1	..	27	30	46
95	70	22	28	2	2	19	13	..	..	..	..	2	..	..	..	5	..	127	120	47
222	162	111	148	10	..	53	25	6	..	15	9	15	..	..	..	47	12	299	387	48
25	23	18	20	..	..	3	..	..	..	..	..	..	..	..	..	1	..	34	30	49
24	28	16	16	..	..	2	..	..	..	..	..	..	..	..	..	1	..	20	19	50

VILLAGE DIRECTORY

L.C. No.	Name of Village	Facilities available	Area in acres	Occupied Houses	Households	Total Population			Scheduled Castes		Scheduled Tribes		Literate & Educated		Workers: Total Workers (I-IX)	
						P	M	F	M	F	M	F	M	F	M	F
1	2	3	4	5	6	7	8	9	10	11	12	13	14	15	16	17
51	Khedawada	P.	2,828	182	184	946	467	479	50	69	..	..	286	24	265	233
52	Mundat	..	1,248	80	80	370	198	172	73	67	..	..	42	2	128	91
53	Kothadi	P.	1,868	77	85	342	159	183	54	58	..	..	47	5	114	125
54	Rupaheda	P.	1,716	74	74	383	198	185	78	82	..	..	46	1	104	101
55	Sikandarkhedi	..	713	53	53	338	178	160	106	108	..	..	23	..	108	88
56	Kantharkhedi	..	829	35	38	206	120	86	35	21	..	..	16	..	75	60
57	Balodakoran	P.	1,975	139	139	693	339	354	20	23	..	..	68	13	202	188
58	Lawaicha	..	772	27	29	159	82	77	38	18	..	..	16	3	53	35
59	Nakuchakhedi	..	888	..	..	..	..	..	..	..	..	..	..	..	..	..
60	Karanpura	..	617	30	30	149	73	76	41	42	..	..	11	1	47	33
61	Rawadiyapeer	..	1,157	74	74	398	208	190	52	64	..	..	44	3	118	28
62	Kalyanpura	P.	1,152	73	73	399	203	196	117	181	..	..	28	1	114	71
63	Semalkhedi	..	407	21	26	114	54	60	24	29	..	..	12	...	36	33
64	Malganodi	..	798	36	36	309	159	150	58	51	..	..	7	..	95	83
65	Ajdawada	P,Po.	3,086	137	137	727	346	381	57	63	..	..	53	3	212	205
66	Khandoda	P.	1,814	99	100	539	254	285	108	125	..	..	77	8	153	156
67	Unkarpura	P.	780	52	55	281	140	141	28	26	..	..	36	12	91	61
68	Dharan Khedi	..	621	21	21	96	50	46	9	10	..	..	8	..	31	16
69	Bamnapati	..	2,344	113	113	499	254	245	63	64	..	..	39	1	234	224
70	Gajnikhedi	P.	1,819	135	138	793	419	374	39	39	..	..	111	9	228	186
71	Gurawada	..	336	18	18	100	51	49	..	..	..	..	1	..	38	25
72	Patyakhedi	..	785	53	54	254	127	127	69	70	..	..	31	4	83	79
73	Simlawada	..	1,314	69	70	326	149	177	46	52	..	..	46	..	85	85
74	Jhumki	P.	1,056	67	68	372	194	178	94	81	..	...	39	18	110	57
75	Manyawada	P.	1,112	93	93	476	248	228	72	79	..	...	74	2	127	120
76	Balodalakha	P,MP(O),Po.	4,094	246	256	1,301	679	622	90	87	..	..	209	31	388	243
77	Runija	P,M,D,MP(O),Po.	3,052	236	265	1,224	621	603	57	75	..	..	299	100	360	227
78	Madhopura	P.	2,212	172	220	1,047	563	484	19	22	..	..	195	19	339	221
79	Kamanpur	..	1,529	73	73	386	193	193	38	35	..	..	31	..	122	81
80	Mindka	..	1,191	46	47	289	166	123	28	26	..	..	20	...	102	5
81	Sijawata	P,Po.	2,860	144	155	818	435	383	59	59	..	..	145	14	255	191
82	Surakhedi	..	664	37	37	197	90	107	22	33	..	..	21	1	50	49
83	Ghudawan	P.	1,500	86	86	488	259	229	47	57	..	..	103	15	149	134
84	Matangna	..	1,024	56	56	225	113	112	35	32	..	..	23	6	72	51
85	Kulawada	..	1,227	48	48	252	126	126	44	55	..	...	26	2	74	47
86	Khadotiya	P.	1,340	68	68	328	160	168	46	48	...	..	48	3	158	168
87	Palwa	P.	2,471	133	133	622	321	301	59	61	..	..	99	6	188	186
88	Bhaislakhurd	P.	1,491	65	65	339	169	170	86	99	..	..	41	3	102	89
89	Jalodsanjar	P.	2,401	109	114	579	286	293	17	24	..	..	108	19	172	171
90	Gaondilodha	P.	1,459	85	91	524	278	246	140	144	..	..	67	5	157	126
91	Itawa	P.	1,961	94	94	478	237	241	55	59	..	..	72	8	146	105
92	Ingoria	P, Po.	2,804	173	175	850	469	381	150	136	..	..	94	17	258	229
93	Sundrabad	PMP(O),Po.	2,235	107	122	608	311	297	53	50	..	..	139	13	170	86
94	Singawada	..	839	31	31	144	72	72	27	25	..	..	8	..	49	39
95	Rajota	..	470	46	47	248	132	116	117	116	..	..	17	..	69	63
96	Chhankhedi	..	426	27	27	139	70	69	64	63	..	..	15	1	48	39
97	Pachlanabil	P.	1,865	73	83	448	242	206	68	11	..	..	45	6	139	102
98	Sarsana	P.	1,416	74	74	402	209	193	44	39	..	..	73	3	111	92
99	Dhureri	..	1,417	56	64	390	192	198	57	66	..	..	35	1	112	92
100	Ranwada	..	831	49	49	267	136	131	35	28	..	..	16	8	76	59

BADNAGAR TAHSIL

WORKERS																		Non-Workers		L.C. No.
I		II		III		IV		V		VI		VII		VIII		IX		X		
M	F	M	F	M	F	M	F	M	F	M	F	M	F	M	F	M	F	M	F	
18	19	20	21	22	23	24	25	26	27	28	29	30	31	32	33	34	35	36	37	1
161	153	57	75	11	1	14	3	..	..	2	..	5	..	..	..	15	1	202	246	51
85	59	17	20	6	..	12	12	..	..	2	..	4	..	..	..	2	..	70	81	52
78	95	23	30	4	..	1	..	1	..	..	..	..	..	..	..	7	..	45	58	53
68	53	24	45	5	..	2	..	..	..	..	..	1	..	..	..	4	3	94	84	54
41	28	26	34	16	9	21	16	..	..	1	..	1	1	..	..	2	..	70	72	55
62	52	11	8	1	..	..	..	..	..	..	..	..	..	..	..	1	..	45	26	56
140	143	41	39	..	..	13	3	..	..	..	..	2	1	..	..	6	2	137	166	57
23	21	26	12	..	..	4	2	..	..	..	..	..	..	..	..	..	..	29	42	58
..	..	..	..	..	..	..	..	..	..	..	..	..	..	..	..	..	..	..	..	59
30	18	12	15	4	..	1	..	..	..	..	..	..	..	..	..	..	..	26	43	60
67	17	24	10	18	1	5	..	2	..	..	..	1	..	..	..	1	..	90	162	61
78	54	24	17	10	..	2	..	..	..	..	..	..	..	..	..	..	..	89	125	62
29	30	2	3	..	..	..	..	..	..	..	..	..	..	..	..	5	..	18	27	63
54	53	3	9	5	..	..	..	..	..	30	21	..	..	2	..	1	..	64	67	64
131	136	65	67	..	..	9	..	..	1	..	..	5	1	..	..	2	..	134	176	65
114	114	22	38	6	2	7	2	..	..	..	..	2	..	..	..	2	..	101	129	66
46	33	29	26	1	..	4	..	3	..	..	..	2	..	..	..	6	2	49	80	67
18	10	4	5	3	..	4	..	..	..	..	..	1	..	..	..	1	1	19	30	68
162	169	56	53	10	..	4	2	..	..	..	..	..	..	..	..	2	..	20	21	69
138	115	51	69	..	..	13	2	1	..	..	..	3	..	2	..	20	..	191	188	70
33	24	2	1	..	..	..	..	..	..	..	..	..	..	..	..	3	..	13	24	71
49	47	27	31	1	1	..	..	..	..	2	..	..	..	..	..	4	..	44	48	72
68	56	10	29	3	..	2	..	..	..	1	..	1	..	..	..	..	..	64	92	73
57	23	23	16	1	..	3	..	..	..	8	4	9	..	..	..	9	14	84	121	74
79	68	39	52	2	..	4	..	..	..	..	..	1	..	..	..	2	..	121	108	75
218	146	98	65	9	5	38	21	2	2	5	..	7	..	..	..	11	4	291	379	76
97	70	78	101	12	3	58	37	10	1	6	..	40	..	3	..	56	15	261	376	77
198	157	64	63	6	..	10	1	10	..	20	..	9	..	6	..	16	..	224	263	78
69	48	38	33	6	..	6	..	..	..	..	..	2	..	..	..	1	..	71	112	79
62	..	19	..	2	..	17	1	..	4	..	..	..	..	..	..	2	..	64	118	80
130	107	91	75	1	..	19	9	..	..	..	..	7	..	1	..	6	..	180	192	81
35	30	14	19	1	..	..	..	..	..	..	..	..	..	..	..	..	..	40	58	82
78	71	40	45	1	1	10	8	..	..	13	9	2	..	2	..	3	..	110	95	83
45	25	13	23	9	..	3	3	..	..	..	..	1	..	..	..	1	..	41	61	84
38	18	30	29	1	..	3	..	..	..	..	..	1	..	..	..	1	..	52	79	85
128	140	30	28	..	..	..	..	..	..	..	..	..	..	..	..	..	..	2	..	86
117	141	28	37	4	..	36	7	..	..	..	..	..	..	..	..	3	1	133	115	87
51	53	31	31	5	..	11	5	..	..	1	..	1	..	..	..	2	..	67	81	88
107	117	50	51	6	..	2	3	..	..	..	..	..	..	..	..	7	..	114	122	89
93	67	58	57	..	..	4	2	..	..	..	..	1	..	..	..	1	..	121	120	90
111	81	22	22	..	..	10	2	..	..	..	..	1	..	..	..	2	..	91	136	91
138	148	72	72	3	..	7	2	..	..	4	..	6	4	1	..	27	3	211	152	92
91	26	34	40	10	2	14	13	..	..	7	..	1	..	1	..	12	5	141	211	93
39	33	7	6	..	..	3	..	..	..	..	..	..	..	..	..	..	..	23	33	94
47	43	13	20	5	..	..	..	2	..	..	..	..	..	..	..	2	..	63	53	95
26	25	13	14	7	..	..	..	..	..	2	..	..	..	..	..	..	..	22	30	96
76	67	46	32	5	..	3	3	7	..	..	..	..	..	..	..	2	..	103	104	97
58	53	35	37	2	..	..	1	..	..	6	..	5	..	..	..	5	1	98	101	98
52	49	27	37	9	..	15	4	..	..	6	..	1	..	..	..	2	2	80	106	99
47	40	22	19	..	..	1	..	2	..	..	..	..	..	..	..	4	..	60	72	100

VILLAGE DIRECTORY

L.C. No.	Name of Village	Facilities available	Area in acres	Occupied Houses	Households	Total Population			Scheduled Castes		Scheduled Tribes		Literate & Educated		Workers Total Workers (I-IX)	
						P	M	F	M	F	M	F	M	F	M	F
1	2	3	4	5	6	7	8	9	10	11	12	13	14	15	16	17
101	Cheekali	P,Po.	2,977	177	177	865	416	449	86	114	..	..	155	16	251	231
102	Birakhedi	..	2,155	96	96	435	229	206	34	36	..	..	68	5	144	98
103	Sanawada	P.	1,323	85	85	489	232	257	69	81	..	..	59	..	140	127
104	Bidsingawada	..	179	6	6	46	23	23	15	16	..	..	3	1	15	8
105	Kharsodkhurd	P,MP(O).	5,873	370	370	1,910	954	956	145	151	..	..	405	48	542	485
106	Baledi	P,M,D,MP(O),Po,	4,737	324	325	1,615	810	805	118	134	..	..	277	56	462	370
107	Pitlawada	P.	1,245	67	67	311	156	155	34	31	..	..	61	20	92	76
108	Bhondwas	..	736	25	25	138	70	68	32	32	..	..	8	..	46	37
109	Meethikhedi	..	530	20	20	119	55	64	29	24	..	..	8	..	36	39
110	Bidrundi	..	155	..	..	..	..	..	..	..	..	..	..	..	..	..
111	Suneda	..	1,370	59	60	274	135	139	65	71	..	..	32	1	76	71
112	Chichodiya	..	515	38	38	201	102	99	..	..	..	..	8	..	62	64
113	Dantarwa	P.	1,064	49	49	276	144	132	26	28	..	..	27	4	80	51
114	Kadaie	..	1,498	77	77	402	197	205	112	129	..	..	44	3	123	102
115	Kiloli	P.	1,538	71	73	347	170	177	86	79	..	..	37	14	109	104
116	Semlya	P.	653	33	33	211	112	99	28	34	..	..	17	..	73	69
117	Tokra	..	1,551	51	51	259	138	121	14	13	..	..	33	5	86	63
118	Balodaarsi	..	574	45	45	266	129	137	27	23	..	..	51	7	67	62
119	Rasulabad	..	983	82	82	437	224	213	96	97	..	..	33	..	121	98
120	Brahman Badodiya		489	29	29	136	70	66	31	41	..	..	12	1	51	48
121	Ghadsinga	..	1,257	78	78	372	193	179	69	68	..	..	57	3	111	91
122	Jandla	..	952	62	62	367	179	188	6	8	..	..	28	..	106	116
123	Jassakhedi	P.	1,030	48	48	244	120	124	1	..	..	..	27	..	73	58
124	Beesaheda	P.	1,153	55	55	274	128	146	31	35	..	..	46	4	73	91
125	Beedjhagdat	..	149	..	..	..	..	..	..	..	..	..	..	..	..	..
126	Nimboda	P.	1,849	92	92	520	254	266	27	26	..	..	36	2	151	165
127	Namalpur	..	851	26	26	118	60	58	20	22	..	..	2	1	40	16
128	Dangwada	P.	4,342	55	256	1,271	668	603	169	139	..	..	180	7	408	319
129	Molana	P,Mcw.	2,398	136	136	658	332	326	52	57	..	..	115	9	197	173
130	Utwas	P.	,947	146	146	696	346	350	75	78	..	..	152	37	209	159
131	Hatyakhedi	..	833	17	17	94	54	40	38	26	..	..	7	1	31	18
132	Ranwa	..	1,033	78	78	429	201	228	58	70	..	..	41	2	122	97
133	Naharkhedi	..	519	23	23	147	87	60	32	22	..	..	26	..	51	42
134	Garakhedi	..	193	4	4	28	14	14	..	..	..	..	2	..	10	10
135	Peethakhedi	..	981	1	1	1	1	..	..	..	..	..	..	..	1	..
136	Paduniyalodha	..	557	18	18	81	39	42	7	14	..	..	4	..	25	21
137	Palduna	M.	3,238	202	202	1,111	563	548	177	189	..	..	153	7	352	255
138	Maswadiya	..	1,168	54	54	268	131	137	43	45	..	..	26	..	84	50
139	Kajlana	..	1,306	45	45	217	108	109	24	19	..	..	26	..	74	45
140	Zalariya	..	1,710	89	89	512	264	248	25	25	..	..	90	4	143	126
141	Paslod	..	795	54	54	281	151	130	63	60	..	..	44	6	93	52
142	Lakhesara	P.	1,909	100	100	520	262	258	57	63	..	..	70	4	147	72
143	Khedamadhaw	..	736	35	35	186	97	89	2	2	..	..	30	32	60	56
144	Bargadi	..	1,097 + 2,906	49	49	221	110	111	9	6	..	..	25	2	64	64
145	Karadiya	..	446	1	1	1	1	..	..	..	..	..	..	..	..	..
146	Shekhpur	..	611	..	..	..	..	..	..	..	..	..	..	..	..	..
147	Birgoda Randhir	P.	995	53	53	330	161	169	21	24	..	..	53	..	94	92
148	Narsingha	P.	2,782	126	126	776	432	344	79	60	..	..	101	7	269	160
149	Sohad	..	1,156	60	60	330	161	169	48	52	..	..	36	9	102	52
150	Bhainsla Buzurg	..	1,307	41	43	258	144	114	36	29	..	..	36	7	77	42

+ This Area pertains to Badnagar revenue village the remaing area of which has been merged in Badnagar town.

WORKERS																Non-Workers		L.C. No.
I		II		III		IV		V		VI		VII		VIII		IX		X		
M	F	M	F	M	F	M	F	M	F	M	F	M	F	M	F	M	F	M	F	
18	19	20	21	22	23	24	25	26	27	28	29	30	31	32	33	34	35	36	37	1
161	140	68	79	3	..	11	10	..	..	2	..	4	1	..	..	2	1	165	218	101
107	68	30	30	..	..	2	..	..	..	..	..	..	..	..	..	5	..	85	108	102
99	94	37	33	1	..	..	..	..	..	..	..	2	..	..	..	1	..	92	130	103
2	3	1	5	..	..	11	..	..	..	..	..	..	..	..	..	1	..	8	15	104
275	265	175	186	15	2	26	15	..	..	7	2	18	4	2	..	24	11	412	471	105
233	240	77	66	11	..	42	8	..	..	19	..	22	5	2	..	56	51	348	435	106
63	54	21	22	2	..	3	..	..	..	1	..	1	..	..	..	1	..	64	79	107
34	30	9	7	..	..	3	..	..	..	..	..	..	..	..	..	..	..	24	31	108
25	32	9	7	..	..	2	..	..	..	..	..	..	..	..	..	..	..	19	25	109
..	..	..	..	..	..	..	..	..	..	..	..	..	..	..	..	..	..	..	..	110
59	57	15	14	..	..	2	..	..	..	..	..	..	..	..	..	..	..	59	68	111
44	48	18	16	..	..	..	..	..	..	..	..	..	..	..	..	..	..	40	35	112
60	38	13	12	1	..	4	1	..	..	..	..	1	..	..	..	1	..	64	81	113
72	67	39	32	6	..	2	1	..	..	2	..	..	..	..	..	2	2	74	103	114
77	73	22	28	..	..	4	3	..	..	..	..	2	..	..	..	4	..	61	73	115
62	64	10	5	..	..	..	..	..	..	..	..	..	..	..	..	1	..	39	30	116
39	33	32	29	8	..	3	1	..	..	..	..	2	..	..	..	2	..	52	58	117
37	40	9	18	4	..	7	4	..	..	..	..	..	..	9	..	1	..	62	75	118
49	43	23	44	4	2	3	6	..	..	13	..	..	..	..	..	29	3	103	115	119
15	26	18	19	10	2	4	1	..	..	1	..	1	..	..	..	2	..	19	18	120
67	60	26	29	6	..	2	1	..	..	2	..	6	..	..	..	2	1	82	88	121
86	94	12	16	..	..	2	..	..	..	..	..	..	..	..	..	6	6	73	72	122
44	30	17	27	5	1	2	..	..	..	5	..	..	..	..	..	..	..	47	66	123
60	72	11	19	..	..	1	..	..	..	..	..	..	..	..	..	1	..	55	55	124
..	..	..	..	..	..	..	..	..	..	..	..	..	..	..	..	..	..	..	..	125
86	95	52	48	..	..	4	4	..	..	6	..	..	..	..	..	3	18	103	101	126
20	6	16	10	3	..	..	..	..	..	..	..	..	..	..	..	1	..	20	42	127
201	158	159	131	..	..	29	19	..	..	10	10	1	1	..	..	8	..	260	284	128
103	102	43	64	25	..	10	3	..	..	5	..	2	1	..	..	9	3	135	153	129
101	64	80	85	16	1	1	5	..	..	2	1	2	..	..	..	7	3	137	191	130
10	4	10	10	..	..	..	1	..	..	..	..	..	..	..	..	11	3	23	22	131
40	31	66	60	2	2	4	2	..	..	..	..	4	..	..	..	6	2	79	131	132
43	38	8	4	..	..	..	..	..	..	..	..	..	..	..	..	..	..	36	18	133
8	8	2	2	..	..	..	..	..	..	..	..	..	..	..	..	..	..	4	4	134
1	..	..	..	..	..	..	..	..	..	..	..	..	..	..	..	..	..	..	..	135
6	4	16	17	..	..	..	..	..	..	..	..	..	..	..	..	3	..	14	21	136
196	156	135	98	..	..	16	1	..	..	..	..	3	..	..	..	2	..	211	293	137
41	15	31	28	3	..	5	7	..	..	..	..	..	..	..	..	4	..	47	87	138
45	24	26	21	1	..	..	..	..	..	..	..	..	..	..	..	2	..	34	64	139
98	77	33	46	7	..	2	3	..	..	..	..	1	..	..	..	2	..	121	122	140
46	25	41	27	..	..	4	..	..	..	..	..	..	..	..	..	2	..	58	78	141
91	21	46	47	..	..	5	4	..	..	..	..	1	..	..	..	4	..	115	186	142
51	46	9	10	..	..	..	..	..	..	..	..	..	..	..	..	..	..	37	33	143
29	25	35	36	..	..	..	..	..	..	..	3	..	..	..	..	..	..	46	47	144
..	..	..	..	..	..	..	..	..	..	..	..	..	..	..	..	..	..	1	..	145
..	..	..	..	..	..	..	..	..	..	..	..	..	..	..	..	..	..	..	..	146
48	61	35	30	5	..	5	..	..	..	..	1	..	..	..	..	1	..	67	77	147
172	94	59	47	..	..	11	..	..	3	17	14	4	2	1	..	5	..	163	184	148
57	30	37	21	..	..	1	..	..	..	2	..	..	..	4	1	1	..	59	117	149
56	24	17	16	2	2	..	..	..	..	..	..	..	..	..	..	2	..	67	72	150

VILLAGE DIRECTORY

L. C. No.	Name of Village	Facilities available	Area in acres	Occupied Houses	House-holds	Total Population			Scheduled Castes		Scheduled Tribes		Literate & Educated		Workers Total Workers (I-IX)	
						P	M	F	M	F	M	F	M	F	M	F
1	2	3	4	5	6	7	8	9	10	11	12	13	14	15	16	17
151	Daulatpur	P.	953	61	61	312	161	151	27	22	..	..	59	8	86	73
152	Pirjhalar	P.	3,995	217	217	1,116	564	552	69	65	..	..	154	8	336	205
153	Jafla	P.	1,805	86	86	504	261	243	18	21	..	..	45	..	167	144
154	Bhandtilawali	..	780	36	36	169	84	85	4	5	..	..	17	..	55	36
155	Arandiya	..	376	15	15	83	39	44	..	..	..	..	5	..	24	26
156	Bhomalwas	..	1,934	57	57	329	179	150	59	40	..	..	32	1	111	81
157	Umariya	P.	1,436	110	110	687	370	317	44	27	..	..	72	2	207	166
158	Amala	P,M,Po.	6,514	406	407	2,064	1,063	1001	135	140	..	..	339	75	588	418
159	Upari	..	310	..	..	..	..	..	..	..	..	..	..	..	..	..
160	Pacholi	..	498	20	20	110	54	56	..	..	..	..	4	..	35	28
161	Kotki	..	376	..	..	..	..	..	..	..	..	..	..	..	..	..
162	Ubradiya	..	800	38	38	180	91	89	25	30	..	..	42	5	47	49
163	Dotardi	..	724	35	35	188	100	88	18	24	..	..	28	1	50	45
164	Likhoda	..	703	68	68	341	178	163	63	43	..	..	6	..	86	96
165	Jalodiya	P.	3,473	158	158	815	398	417	99	116	..	..	88	17	249	245
166	Ajanda	..	1,474	81	81	419	208	211	36	39	..	..	37	4	134	114
167	Asawta	P.	2,565	140	145	753	378	375	136	155	..	..	123	9	228	206
168	Akoliya	..	1,569	83	83	418	218	200	69	54	..	..	49	..	122	102
169	Takrawada	..	835	40	40	218	103	115	..	..	..	..	18	..	59	41
170	Khandwasura	P.	1,785	72	72	365	192	173	57	64	..	..	25	3	136	115
171	Lohariya	P.	1,777	99	99	465	237	228	50	52	..	..	42	6	137	133
172	Sarola	..	1,233	70	70	390	194	196	60	44	..	..	15	..	116	102
173	Fatepur	P.	3,372	152	153	728	377	351	87	82	..	..	86	7	226	164
174	Bangred	P.	3,604	188	188	1,190	620	570	154	166	..	..	115	8	365	348
175	Dhatooriya	..	1,045	63	63	276	143	133	25	28	..	..	21	..	106	81
176	Rawadiakalan	..	1,496	74	74	469	242	227	7	9	..	..	38	3	162	130
177	Bhidawad	P.	2,445	123	123	671	349	322	92	85	..	..	36	4	225	86
178	Mundla	..	1,145	61	61	255	127	128	25	35	..	..	9	2	83	75
179	Beesalkhedi	..	776	43	43	217	110	107	6	5	..	..	6	..	66	59
180	Suklana	..	1,206	67	67	411	211	200	51	42	..	..	49	2	130	106
181	Gunawad	P.	3,145	124	125	665	348	317	42	43	..	..	53	3	222	184
182	Pithora	P.	938	67	67	411	222	189	79	72	..	..	42	6	141	105
183	Lohana	P,D,Po.	4,737	229	229	1,147	603	544	91	76	..	..	169	16	368	271
184	Birgodanathu	..	1,529	48	49	319	169	150	16	..	..	..	29	1	127	101
185	Kungara	P.	1,544	68	68	346	188	158	37	36	..	..	84	19	106	64
186	Khandwabibi	P.	1,558	85	85	559	277	282	43	45	..	..	84	38	161	90
187	Dotru	P.	2,239	90	90	432	218	214	46	42	..	..	44	1	141	120
188	Piplu	P,MP(O),Po.	2,946	201	201	1,091	548	543	82	75	..	..	156	10	328	285
189	Gajikhedi	..	884	25	25	162	80	82	..	..	..	..	17	1	60	35
190	Satwasa	..	1,097	46	46	353	178	175	17	24	..	..	30	..	124	87
191	Nawda	P.	2,033	98	98	611	323	288	80	74	..	..	114	8	187	148
192	Badgara	P.	1,805	110	110	524	255	269	34	64	..	..	103	6	158	129

BADNAGAR TAHSIL

WORKERS																		Non-Workers		L.C. No.
I		II		III		IV		V		VI		VII		VIII		IX		X		
M	F	M	F	M	F	M	F	M	F	M	F	M	F	M	F	M	F	M	F	
18	19	20	21	22	23	24	25	26	27	28	29	30	31	32	33	34	35	36	37	1
61	50	19	23	..	..	3	..	..	..	..	..	..	..	1	..	2	..	75	78	151
186	109	98	82	..	..	34	12	..	..	..	..	3	1	9	1	6	..	228	347	152
89	79	70	62	..	..	4	..	..	..	..	3	..	..	..	..	4	..	94	99	153
50	30	3	6	..	..	..	..	..	..	..	..	..	..	..	..	2	..	29	49	154
7	10	17	16	..	..	..	..	..	..	..	..	..	..	..	..	..	..	15	18	155
42	33	28	29	5	1	35	18	..	..	..	..	..	..	..	..	1	..	68	69	156
126	119	64	47	7	..	9	..	..	..	..	..	..	..	..	..	1	..	163	151	157
318	213	147	155	21	..	42	13	..	..	14	..	4	2	2	..	40	35	475	583	158
..	..	..	..	..	..	..	..	..	..	..	..	..	..	..	..	..	..	..	..	159
28	23	7	5	..	..	..	..	..	..	..	..	..	..	..	..	..	..	19	28	160
..	..	..	..	..	..	..	..	..	..	..	..	..	..	..	..	..	..	..	..	161
31	33	13	15	..	..	..	..	..	..	..	..	..	..	..	..	3	1	44	40	162
32	27	15	17	..	..	2	1	..	..	..	..	..	..	..	..	1	..	50	43	163
46	58	23	33	12	2	4	3	..	..	..	..	..	..	..	..	1	..	92	67	164
130	149	93	91	3	..	20	3	..	..	..	..	..	1	..	..	3	1	149	172	165
77	69	35	45	7	..	8	..	..	..	..	..	..	..	..	..	7	..	74	97	166
127	106	86	90	..	..	12	10	..	..	..	..	1	..	..	..	2	..	150	169	167
89	66	29	36	..	..	..	..	..	..	..	..	2	..	..	..	2	..	96	98	168
43	29	16	12	..	..	..	..	..	..	..	..	..	..	..	..	..	..	44	74	169
60	55	60	57	16	..	..	3	..	..	..	..	..	..	..	..	..	..	56	58	170
69	70	48	60	5	..	7	3	..	..	..	..	2	..	..	..	6	..	100	95	171
56	27	35	75	17	..	7	..	..	..	..	..	1	..	..	..	..	..	78	94	172
144	100	64	58	..	..	11	6	..	..	1	..	2	..	..	..	4	..	151	187	173
142	157	151	172	27	..	28	12	..	..	..	..	4	..	..	..	13	7	255	222	174
59	34	34	43	6	..	5	4	..	..	..	..	..	..	..	..	2	..	37	52	175
96	66	62	61	..	..	3	3	..	..	..	..	1	..	..	..	..	..	80	97	176
161	56	46	26	..	..	15	4	..	..	..	..	1	..	..	..	2	..	124	236	177
50	34	20	40	7	..	3	1	..	..	..	..	1	..	..	..	2	..	44	53	178
32	39	29	19	1	..	3	1	..	..	..	..	1	..	..	..	..	..	44	48	179
91	70	37	33	..	..	..	..	..	3	..	..	..	..	..	..	2	..	81	94	180
139	123	58	58	..	..	18	..	..	..	4	3	..	..	..	..	3	..	126	133	181
106	76	32	28	..	..	2	1	..	..	..	..	1	..	..	..	..	..	81	84	182
183	150	106	112	9	1	26	3	3	1	7	..	5	..	..	..	29	4	235	273	183
107	81	15	17	..	..	..	..	..	..	..	..	2	3	..	..	3	..	42	49	184
58	24	32	36	..	..	8	2	..	..	2	..	1	..	..	..	5	2	82	94	185
66	24	73	59	..	..	10	1	1	3	2	..	2	..	..	..	7	3	116	192	186
68	77	41	41	10	..	17	2	..	..	..	..	1	..	..	..	4	..	77	94	187
162	149	107	125	5	..	23	8	..	..	..	..	18	3	..	..	13	..	220	258	188
25	22	25	13	..	..	..	..	8	..	..	..	..	..	..	..	2	..	20	47	189
69	39	54	48	..	..	1	..	..	..	..	..	..	..	..	..	..	..	54	88	190
96	70	67	77	2	..	12	1	1	..	..	..	3	..	..	..	6	..	136	140	191
102	74	28	47	7	2	8	3	..	..	..	..	6	..	..	..	7	3	97	140	192

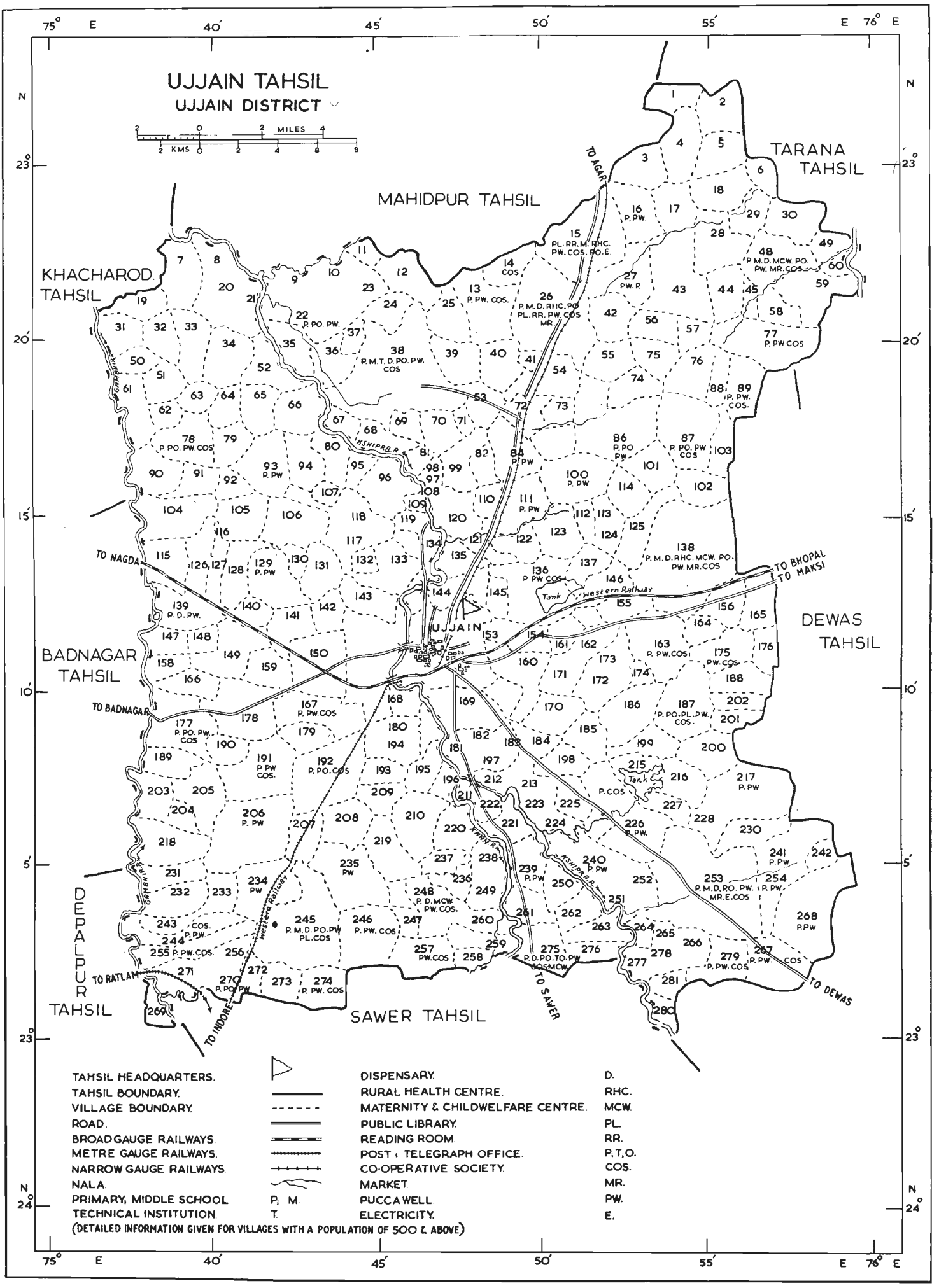
UJJAIN TAHSIL
UJJAIN DISTRICT
2 0 2 MILES 4
2 KMS 0 2 4 6 8
MAHIDPUR TAHSIL
TARANA TAHSIL
KHACHAROD TAHSIL
BADNAGAR TAHSIL
DEWAS TAHSIL
DEPALPUR TAHSIL
SAWER TAHSIL
UJJAIN
TO AGAR
TO NAGDA
TO BADNAGAR
TO RATLAM
TO INDORE
TO BHOPAL
TO MAKSI
TO DEWAS
TO SAWER
Western Railway
Tank
75° E
40'
45'
50'
55'
76° E
23°
20'
15'
10'
5'
24°
N
TAHSIL HEADQUARTERS.
TAHSIL BOUNDARY.
VILLAGE BOUNDARY.
ROAD.
BROADGAUGE RAILWAYS.
METRE GAUGE RAILWAYS.
NARROW GAUGE RAILWAYS.
NALA.
PRIMARY, MIDDLE SCHOOL P, M.
TECHNICAL INSTITUTION. T.
DISPENSARY. D.
RURAL HEALTH CENTRE. RHC.
MATERNITY & CHILDWELFARE CENTRE. MCW.
PUBLIC LIBRARY. PL.
READING ROOM. RR.
POST & TELEGRAPH OFFICE. P,T,O.
CO-OPERATIVE SOCIETY. COS.
MARKET. MR.
PUCCA WELL. PW.
ELECTRICITY. E.
(DETAILED INFORMATION GIVEN FOR VILLAGES WITH A POPULATION OF 500 & ABOVE)

ALPHABETICAL LIST OF VILLAGES

5 UJJAIN TAHSIL

Serial No.	Name of Village	Location Code No. 1961	Location Code No. 1951
1	2	3	4
1	Ahirkheda	32	3
2	Ahukhana	119	159
3	Ajampura	131	169
4	Ajnoti	127	173
5	Ajrana	243	207
6	Akasoda	205	198
7	Alampur Udana	276	264
8	Amarpura	30	77
9	Amirpur Fajalpur	158	178
10	Amirpur	164	121
	(*i*) *Kusla Khedi*		
11	Amodiya	139	176
12	Aslana	203	196
13	Anwaliya	74	95
14	Badalkhedi	256	213
15	Badarkha Babaji	110	50
16	Badarkha Berasiya	137	113
17	Badkummed	187	129
18	Badodiya Bhand	124	106
19	Badodiya Kazi	129	183
20	Badwai	147	177
21	Bakaniya	100	108
22	Bamora	191	200
23	Bamori	76	98
24	Banada	75	94
25	Bandka	53	52
26	Banskhedi Khalsa	188	125
27	Barkhedi Jagir	103	100
28	Barkhedi Khalsa	108	161
29	Barothikheda	9	33
30	Banskhedi Jagir	34	27
	(*i*) *Tola Banjara*		
31	Bhaisakhedi	6	73
32	Bhanwari	264	273
33	Bhainsoda	156	120
34	Bhilkheda (Barkhedi)	23	34
	(*i*) *Devipura*		
35	Bhimpura	49	81
36	Bhutiya	55	96
37	Biaora	175	124
38	Bichhadod Istmurar	46	80
	(*i*) *Sajan Kheda*		
39	Bichhadod Khalsa	48	83
40	Bichhadod Munjapta	47	78
41	Bihariya	36	25
42	Binayaga	142	185
43	Biramkhedi	1	70
44	Bisakhedi	88	99
45	Bodadni	201	127
46	Bolasa	265	272
47	Borkheda Bhalla	33	4
48	Borkhedi	10	31
49	Bormundla	82	47
50	Brijrajkhedi	219	246
51	Chakjairampur	174	117
52	Chakrawada	106	170
53	Chandesara	225	278
54	Chandesari	224	277
55	Chandmukh	193	230
56	Chandukhedi	178	192
	(*i*) *Chakbhimakheda*		
57	Chenpur Hanskhedi	230	285
58	Chayan	237	248
59	Chintaman Jawasiya	192	228
	(*i*) *Chintaman Ganpati*		
	(*ii*) *Rly. Chouki*		
60	Chhitardevi	19	2
61	Chitawalya	18	74
62	Chonsala	57	92
63	Dabri	27	90
64	Datana	226	280
65	Daudkhedi	194	231
66	Daukhedi	215	132
67	Daulatpur	29	76
68	Derkhedi	157	119
69	Devikaradiya	83	59
70	Dewankhedi	113	107
	(*i*) *Chakghatiya*		
	(*ii*) *Khacha Banjara*		
	(*iii*) *Nala Banjara*		
71	Dewarakhedi Buzurg	190	199
72	Dewarakhedi Khurd	278	270
73	Dhabla Dhuta	79	12
74	Dhanada Bhalla	7	1
75	Dhannakhedi	14	63
	(*i*) *Kheda Banjara*		
76	Dhatrawada	170	135
77	Dhablagori	42	91
78	Dhabla Rehwari	111	111
79	Dhendiya	211	244
80	Dhowletiya	52	23
81	Dhoolmahu	91	15
	(*i*) *Tola Banjara*		
82	Dudarsi	199	131

ALPHABETICAL LIST OF VILLAGES—*Contd.*

5 UJJAIN TAHSIL

Serial No.	Name of Village	Location Code No. 1961	Location Code No. 1951
1	2	3	4
83	Erwas	231	203
84	Fatehabad	270	214
85	Gadroli	58	84
86	Gangedi	210	245
87	Gawadi	241	286
88	Ghattya	15	65
	(*i*) *Chak*		
	(*ii*) *Kharcha*		
	(*iii*) *Nala*		
	(*iv*) *Police Station*		
	(*v*) *Rly. Station*		
89	Gondiya	235	225
90	Gonsa	143	187
91	Gothada	196	235
92	Goyala Buzurg	93	19
93	Goyalakhurd	181	236
94	Gudha	61	8
95	Gunaie Jagir	67	39
96	Gunaie Khalsa	101	103
97	Gunaya	80	164
98	Guradiya Gujar	77	85
99	Hakkanipura	145	150
100	Hamirkhedi	255	209
101	Hamukhedi	213	241
102	Harigarh	21	28
	(*i*) *Bajarang Garh*	..	..
	(*ii*) *Deri Kheda*	..	..
103	Hariya Khedi	212	240
104	Harnawada	266	271
105	Harnya Khedi	200	128
106	Harsodan	163	116
107	Hasampura	208	227
108	Illahipur	31	5
109	Illaskhedi	148	179
110	Isahakpur	41	57
111	Jairampur	71	46
112	Jaiwantpur	173	143
113	Jalalkhedi	159	181
114	Jalwa	16	66
115	Jamalpura	238	258
116	Jambura	125	105
117	Jarkhoda	257	252
118	Jastikhedi	247	251
119	Jawasiyakumar	185	134
120	Jaithal	84	51
121	Jiwankhedi	180	233
122	Jiwapura	151	188
123	Kachnariya	279	291
124	Kadchha	228	282
	(*i*) *Rly. Station*		
125	Kadchhali	216	133
126	Kadwali	73	55
127	Kalesar	56	93
128	Kaliyadeh Mahal	120	49
129	Kaluheda	22	32
	(*i*) *Kishanpura*		
130	Kalukhedi	17	67
131	Kalyanpura	251	275
132	Kamed	135	152
	(*i*) *Chak Kamed*		
133	Kandariya	232	204
134	Kankariya Chirakhan	274	222
135	Kagdi Kardiya	81	43
136	Karadiya (Nawakheda)	221	259
137	Karohan	248	250
138	Karondiya	171	141
139	Kasampur	281	269
140	Kesarpura	69	42
141	Kesoni	186	130
142	Khajuriya Kumawat	165	122
143	Khajuriya Rahwari	240	276
144	Khajuriya Sadar	89	86
145	Khalana	94	20
146	Kharent	166	193
147	Khedla	92	18
	(*i*) *Chak Khedla*		
148	Khemasa	218	202
149	Kherkhedi	45	87
150	Khetya Khedi	258	254
151	Khilchipur	144	149
152	Khokariya	277	267
153	Khoyariya	62	10
154	Kithoda Jagir	68	40
155	Kithoda Khalsa	250	261
156	Koklakhedi	236	249
157	Kolukhedi	134	158
158	Koyalkhedi	2	71
	(*i*) *Chak Koyalkhedi*		
159	Kumardi	59	82
160	Kundikheda	229	284
161	Kuwariya	223	242
162	Lakhaheda	40	58
	(*i*) *Chaparikheda*		
	(*ii*) *Pardikheda*		
163	Lalpur	184	137

ALPHABETICAL LIST OF VILLAGES—*Contd.*

5 UJJAIN TAHSIL

Serial No.	Name of Village	Location Code No. 1961	Location Code No. 1951
1	2	3	4
164	Lasudiya Bazar	51	7
165	Lekoda	245	223
166	Limbapipliya	246	224
167	Madhavgarh	107	165
168	Madhopur	242	287
169	Magriya	249	257
170	Mahukhedi	128	172
171	Malanwasa	182	238
172	Malikhedi	43	89
173	Mangrola	167	190
	(*i*) *Deepchand ka Bag*		
174	Manpura	198	136
175	Matana Buzurg	214	279
176	Matana Khurd	262	265
177	Meen	12	36
178	Mendiya	222	243
179	Mohanpura	150	186
180	Mojamkhedi	133	157
181	Molakhedi	176	123
182	Morukhedi	155	115
183	Motipura	37	24
184	Mullapura	152	..
	(*i*) *Bherukheda*		
	(*ii*) *Magrola Rly. Chouki*		
	(*iii*) *Rly. Stataion Shipra Bridge*		
	(*iv*) *Sadawal*		
185	Mundla Suleman	273	221
186	Munjakhedi	254	289
187	Nagpura	116	171
188	Nagziri	183	138
189	Nahariya	123	110
190	Naikhedi	140	182
191	Nalwa	177	194
192	Nanakheda	169	237
193	Nanakhedi	95	163
194	Narwar	253	290
	(*i*) *Garh*		
	(*ii*) *Miyakhedi*		
	(*iii*) *Nayatakhedi*		
195	Nawakheda (Sutarkheda)	24	37
196	Naweli	65	22
197	Nayakhedi	260	256
198	Nazarpur	26	64
	(*i*) *Abadi Banjari*		
	(*ii*) *Bangla Bag*		
	(*iii*) *Gang Quarters*		
199	Nikewadi	280	268
200	Nilkanth	272	220
201	Nimanwasa	160	140
202	Ninora	239	260
203	Nipaniya Goyal	54	56
204	Nipaniya Sunar	70	41
205	Nogawan	217	283
206	Navlakhi Bid	162	144
207	Padamakhedi (F. V.)	97	44
208	Palkhanda	267	292
209	Palkhedi	209	229
210	Panbihar	38	38
	(*i*) *Bachchu Kheda*		
	(*ii*) *Chourasi Ghata*		
211	Panched	35	26
212	Pandyakhedi	153	147
213	Panthpiplai	275	263
214	Paroliyazali	90	14
215	Pawasa	154	146
216	Pingleshwar	146	114
217	Piplaie	72	53
218	Piplod Dwarkadhish	268	288
219	Piplyabichha	114	104
220	Piplyahama	20	30
	(*i*) *Sankali Kheda*		
221	Piplya Munjapta	85	54
222	Piplyaragho	220	247
223	Piplyatah	50	6
224	Ralayata Bhoja	96	162
225	Ralayata Haibat	4	69
226	Ralayati	3	68
227	Ramgarh	118	166
228	Ramjankhedi	269	211
229	Ramwasa	261	262
230	Ranabad	207	226
	(*i*) *Rly. Chok1*		
231	Ranaheda	25	61
	(*i*) *Abadi Banjara*		
232	Ratdiya	141	184
233	Ratnakhedi	179	191
234	Roonji	44	88
235	Rudaheda	87	101
236	Ruie	78	13
	(*i*) *Bagudi Tola*		
237	Sabalpur (Buchakhedi)	204	197
238	Sahabkhedi	122	112
	(*i*) *Chak*		
239	Sakkarwasa	197	239
240	Salakhedi	8	29
	(*i*) *Teli Kheda*		

ALPHABETICAL LIST OF VILLAGES—*Concld.*

5 UJJAIN TAHSIL

Serial No.	Name of Village	Location Code No. 1961	Location Code No. 1951
1	2	3	4
241	Salamata	5	72
242	Samarkhedi	98	45
	(*i*) *Juna Kheda*		
243	Samdiya	189	195
244	Sarola	126	174
	(*i*) *Puri Kheda*		
245	Sawarakhedi	168	232
246	Sahabkhedi	122	112
247	Semlyabibi	64	11
248	Semlyanasar	252	274
249	Sewarkhedi	263	266
250	Shankarpur Jagir	39	60
	(*i*) *Chakrampura (Raju Kheda)*		
251	Shankarpur Khalsa	161	145
252	Sikandari	195	234
253	Silari	11	35
254	Silarkhedi	227	281
255	Silodamori	259	255
256	Silodarawal	149	180
257	Singawada	115	175
258	Sipawara	66	21
259	Sodang	117	167
260	Sulya	60	79
261	Sulyakhedi	109	160
262	Surasa	121	151
	(*i*) *Bungla Shivdev*		
	(*ii*) *Chak*		
263	Surjanwasa	172	142
264	Tajpur	138	118
	(*i*) *Baramasi*		
	(*ii*) *Chouki Phatak*		
	(*iii*) *Quarters*		
	(*iv*) *Rly. Station*		
265	Takwasa	244	208
	(*i*) *Bheru Kheda*		
266	Talod	206	201
	(*i*) *Tola*		
267	Tankariyakazi	202	126
268	Tankariya Panth	234	206
	(*i*) *Chhedhara*		
269	Tulaheda	13	62
270	Tumdawada	104	16
271	Ujjainiya	86	97
272	Umariya Jagir	102	102
273	Umariya Khalsa	233	205
274	Undasa	136	148
	(*i*) *Chak*		
	(*ii*) *Madhopur*		
275	Utesara	99	48
276	Wazirpur (Jogikhedi)	132	156
277	Zirnya	105	17
278	Ziroliya	271	210
279	Zitarkhedi	28	75
280	Zobra	130	168
281	Zonkariya	63	9

L. C. No.	Tahsil/ City/Ward	Facilities available	Area in Acres	Occupied Houses	Households	Total Population			Scheduled Castes		Scheduled Tribes		Literate & Educated		WORKERS: Total Workers (I-IX)		WORKERS I: As Cultivator	
						P	M	F	M	F	M	F	M	F	M	F	M	F
1	2	3	4	5	6	7	8	9	10	11	12	13	14	15	16	17	18	19
16/5	**Ujjain Tahsil**	**T**	**344,168**	**38,093**	**51,735**	**248,326**	**130,537**	**117,789**	**25,708**	**24,833**	**70**	**57**	**59,514**	**23,511**	**70,468**	**30,666**	**19,078**	**15,130**
		R	**339,848**	**19,759**	**20,765**	**104,165**	**53,532**	**50,633**	**16,773**	**16,314**	**4**	**..**	**13,870**	**1,489**	**32,020**	**25,242**	**18,267**	**14,831**
		U	**4,320**	**18,334**	**30,970**	**144,161**	**77,005**	**67,156**	**8,935**	**8,519**	**66**	**57**	**45,644**	**22,022**	**38,448**	**5,424**	**811**	**299**
																		TOWN
VI	**Ujjain City**		**4,320**	**18,334**	**30,970**	**144,161**	**77,005**	**67,156**	**8,935**	**8,519**	**66**	**57**	**45,644**	**22,022**	**38,448**	**5,424**	**811**	**299**
	Municipal Area		..	17,240	29,737	138,685	73,970	64,715	8,413	8,063	60	51	43,978	21,313	36,858	5,170	784	291
	Ward No. 1	P, M, D, MP(O), S, Po, Ei, Ed.		618	719	3,879	2,198	1,681	300	294	..	..	1,142	338	939	300	125	53
	Ward No. 2	P, M, S, Ei, Ed.	..	264	599	2,580	1,414	1,166	176	146	..	..	688	142	768	105	30	..
	Ward No. 3	P, C, D, Rhc. Hos. MP(A), MP(O), Mcw, S, Po, To, Ei, Ed.	..	822	1,268	5,838	3,136	2,702	1,004	906	..	..	1,535	543	1,752	322	37	..
	Ward No. 4	P, M, C, D, MP(A), MP (O), S, Po, To, Ei, Ed.	..	318	914	4,545	2,476	2,069	67	53	..	..	1,559	821	1,183	195	59	9
	Ward No. 5	P, H, C, T, D, Rhc, MP(A), MP(O), Mcw, Ei, Ea, Ed.	..	1,915	3,003	11,546	6,215	5,331	2,159	2,100	...	..	3,357	1,237	2,933	611	11	1
	Ward No. 6	P, M, H, D, MP(A) Mcw, S, Po, To, Ei, Ea, Ed.	..	594	995	4,898	2,604	2,294	8	7	4	..	1,973	1,375	1,194	97	9	..
	Ward No. 7	P, M, D, MP(A), MP(O), Mcw, S, Ed.	..	175	928	4,284	2,258	2,026	29	32	..	..	1,486	976	1,049	109	3	..
	Ward No. 8	P, M, H, D. MP(A), MP(O) S, Po, Ei, Ed.	..	678	954	4,392	2,324	2,068	733	733	..	..	1,371	548	1,174	185	3	..
	Ward No. 9	P, M, D, S, Po, Ei, Ed.	..	717	830	3,972	2,117	1,855	311	308	35	..	819	193	1,102	388	201	131
	Ward No. 10	M, D, MP(A), MP(O), S, Po, To, Ei, Ed.	..	623	1,289	6,144	3,320	2,824	454	426	..	..	1,689	673	1,739	242	14	2
	Ward No. 11	P, M, H, D, MP(A), MP(O), Mcw, S, Po, Ei, Ed.	..	673	791	3,706	2,008	1,698	80	74	..	..	1,155	525	1,030	175	10	1
	Ward No. 12	P, MP(A), MP(O), S, Ei, Ed.	..	502	1,352	5,917	3,177	2,740	46	46	..	..	2,221	1,243	1,469	182	12	1
	Ward No. 13	P, M, H, MP(A), MP(O), S, Ed.	..	674	742	3,542	1,885	1,657	6	4	..	..	1,400	818	946	94	14	..
	Ward No. 14	MP(A), MP(O), Mcw, S, Ed.	..	375	677	4,031	2,013	2,018	58	62	..	..	1,499	1,188	960	59	11	..
	Ward No. 15	MP(A), S, Ed.	..	414	837	4,280	2,257	2,023	503	496	..	..	1,054	343	1,186	218	14	9
	Ward No. 16	P, MP(O), S, Po, Ei, Ed.	..	434	690	3,499	1,908	1,591	415	401	..	..	926	375	917	152	13	5

Tahsil/ City/Ward	WORKERS II As Agricultural Labourer		III In Mining etc.		IV At Household Industry		V In Manufacturing other than IV		VI In Construc-tion		VII In Trade & Commerce		VIII In Transport etc.		IX In Other Services		NON-WORKERS X	
	M	F	M	F	M	F	M	F	M	F	M	F	M	F	M	F	M	F
2	20	21	22	23	24	25	26	27	28	29	30	31	32	33	34	35	36	37
Ujjain Tahsil T	**8,284**	**9,340**	**1,976**	**187**	**3,004**	**1,511**	**13,520**	**1,034**	**1,972**	**301**	**7,878**	**470**	**3,548**	**97**	**11,208**	**2,596**	**60,069**	**87,123**
R	**8,070**	**9,171**	**1,559**	**125**	**1,720**	**741**	**283**	**113**	**408**	**48**	**482**	**81**	**176**	..	**1,055**	**132**	**21,512**	**25,391**
U	**214**	**169**	**417**	**62**	**1,284**	**770**	**13,237**	**921**	**1,564**	**253**	**7,396**	**389**	**3,372**	**97**	**10,153**	**2,464**	**38,557**	**61,732**
DIRECTORY																		
Ujjain City	**214**	**169**	**417**	**62**	**1,284**	**770**	**13,237**	**921**	**1,564**	**253**	**7,396**	**389**	**3,372**	**97**	**10,153**	**2,464**	**38,557**	**61,732**
Municipal Area	199	156	370	62	1,283	765	12,809	819	1,497	248	7,364	389	2,799	92	9,753	2,348	37,112	59,545
Ward No. 1	46	19	34	1	107	98	128	11	62	16	103	6	21	..	313	96	1,259	1,381
Ward No. 2	12	2	42	4	13	4	315	13	12	3	106	22	45	2	193	55	646	1,061
Ward No. 3	11	..	6	..	45	37	1,119	134	45	20	84	14	90	13	315	104	1,384	2,380
Ward No. 4	9	41	7	1	18	7	471	18	32	3	120	6	131	..	336	110	1,293	1,874
Ward No. 5	7	1	28	3	26	20	1,433	194	203	98	220	11	205	12	800	271	3,282	4,720
Ward No. 6	..	..	5	..	8	1	316	2	63	3	251	3	78	2	464	85	1,410	2,197
Ward No. 7	..	..	5	..	8	2	331	17	49	..	205	2	90	1	358	87	1,209	1,917
Ward No. 8	..	..	25	4	7	8	413	36	57	18	222	9	163	11	284	99	1,150	1,883
Ward No. 9	48	52	41	21	38	28	161	9	67	26	127	9	82	11	337	101	1,015	1,467
Ward No. 10	1	..	14	2	95	52	647	39	71	2	314	17	139	5	444	123	1,581	2,582
Ward No. 11	6	..	10	1	85	32	209	10	52	1	209	69	61	..	388	61	978	1,523
Ward No. 12	..	..	7	..	84	12	284	12	108	10	300	22	99	1	575	124	1,708	2,558
Ward No. 13	..	1	5	1	35	9	299	22	23	...	232	10	43	1	295	50	939	1,563
Ward No. 14	1	1	7	1	15	14	250	6	13	..	366	4	33	..	264	33	1,053	1,959
Ward No. 15	8	6	14	2	98	35	291	18	42	2	274	22	77	3	368	116	1,071	1,805
Ward No. 16	10	6	7	..	32	15	229	20	21	2	250	13	102	7	253	84	991	1,439

Tahsil/ City/Ward/ Circle	Facilities available	Area in acres	Occupied Houses	House-holds	Total Population			Scheduled Castes		Scheduled Tribes		Literate & Educated		WORKERS			
														Total Workers (I-IX)		I As Cultivator	
					P	M	F	M	F	M	F	M	F	M	F	M	F
1	2	3	4	5	6	7	8	9	10	11	12	13	14	15	16	17	18	19
Ward No. 17	P,M,D, MP(A), MP(O), S, Ei, Ed.	..	1,161	2,104	9,838	5,149	4.689	732	709	..	..	2 775	998	2,692	328	73	43
Ward No. 18	P, MP(A), MP(O), S, Po, Ei, Ed.	..	625	1,038	4,386	2,380	2,006	52	48	..	..	1,427	603	1,301	127	1	..
Ward No. 19	P, H, MP(A), MP(O), S, Po, To, Ei, Ed.	..	746	807	3,277	1,782	1,495	322	304	..	..	1,058	410	951	120	2	..
Ward No. 20	P, MP(A), MP(O), S, Ei, Ed.	..	696	985	4,630	2,439	2,191	180	161	..	..	1,517	734	1,214	191	61	17
Ward No. 21	P,M,D,S,Ei, Ed.	..	587	750	3,100	1,725	1,375	151	143	..	..	977	415	939	88	6	4
Ward No. 22	D, MP(A),S, Ei, Ed.	..	610	1,418	7,185	3,800	3,385	239	238	..	27	2,124	868	1 901	155	7	..
Ward No. 23	P, M,D,MP(A), MP(O), S, Po, To, Ei, Ed.	..	351	830	4,341	2,310	2,031	79	68	..	..	1,597	846	1,104	199	19	1
Ward No. 24	P, MP(A), MP(O), S, Ei, Ed.	..	377	624	3,355	1,725	1,630	..	..	..	..	1,218	836	808	54	..	1
Ward No. 25	P, M, H, D, MP(A), MP(O), S,Ei,Ed.	..	283	689	3,614	1,880	1,734	9	4	..	..	1,330	851	929	87	11	2
Ward No. 26	P,M,D,MP(O), S, Ei, Ed.	..	712	1,531	5,560	2,949	2,611	192	182	..	..	1,805	924	1,491	155	10	..
Ward No. 27	P, M, H, C, D, MP(A),MP(O),S,Ei,Ed.	..	303	832	4,343	2,310	2,033	5	36	..	..	1,650	1,046	1,058	74	5	5
Ward No. 28	P, M, MP(O), S, Po, To, Ei, Ed.	..	381	790	3,768	2,032	1,736	69	55	..	..	1,241	589	1,005	95	16	9
Ward No. 29	P, D, MP(A), MP(O),S,Po,To,Ei,Ed.	..	562	751	4,235	2,179	2,056	34	27	21	24	1,385	855	1,124	63	7	..
Non-Municipal Urban-Area	P,T,Rhc,S,Po,Ed.	..	1,094	1,233	5,476	3,035	2,441	522	456	6	6	1,666	709	1,590	254	27	8
Circle No. 53		..	162	162	654	363	291	98	99	..	..	179	52	169	58	11	6
Circle No. 54		..	481	481	2,114	1,193	921	194	153	..	..	715	314	653	92	9	2
Circle No. 55		..	115	115	508	252	256	122	136	6	6	84	16	141	92	7	..
Railway-Area Circle No 56.		..	336	475	2,200	1,227	973	108	68	..	...	688	327	627	12	..	..

Tahsil/ City/Ward/ Circle	WORKERS II As Agricultural Labourer		III In Mining etc.		IV At Household Industry		V In Manufacturing othr than IV		VI In construc-tion		VII In Trade & Commerce		VIII In Transport etc.		IX In other Services		NON-WORKES X	
	M	F	M	F	M	F	M	F	M	F	M	F	M	F	M	F	M	F
2	20	21	22	23	24	25	26	27	28	29	30	31	32	33	34	35	36	37
Ward No. 17	14	12	29	7	66	51	1,047	35	136	12	523	17	137	..	667	151	2,457	4,361
Ward No. 18	..	..	14	1	9	14	698	31	52	1	185	8	78	..	264	72	1,079	1,879
Ward No. 19	..	..	1	..	28	24	446	27	38	22	210	8	54	1	172	38	831	1,375
Ward No. 20	11	7	24	10	32	31	460	32	46	4	171	18	118	1	291	71	1,225	2,000
Ward No. 21	5	2	..	..	17	8	304	10	29	1	146	11	229	4	203	51	786	1,287
Ward No. 22	2	..	18	1	43	27	593	46	87	2	431	24	330	7	390	48	1,899	3,230
Ward No. 23	1	1	5	..	149	99	227	17	17	..	366	15	34	..	286	66	1,206	1,832
Ward No. 24	..	..	4	..	64	28	251	3	16	2	293	2	22	..	158	18	917	1,576
Ward No. 25	1	..	5	..	30	27	281	8	46	..	303	10	28	..	224	40	951	1,647
Ward No. 26	4	..	3	..	54	32	491	23	40	..	365	20	62	3	462	77	1,458	2,456
Ward No. 27	1	..	4	..	12	17	353	10	21	..	429	2	52	..	181	40	1.252	1,959
Ward No. 28	1	5	4	..	37	20	387	8	23	..	197	9	93	2	247	42	1,027	1,641
Ward No. 29	..	..	2	2	28	13	375	8	26	..	362	5	103	..	221	35	1,055	1,993
Non-Municipal Urban-Area	15	13	47	..	1	5	428	102	67	5	32	..	573	5	400	116	1,445	2,187
Circle No. 53	7	12	37	..	..	..	16	..	12	..	6	..	7	..	73	40	194	233
Circle No. 54	6	1	8	..	1	5	265	10	47	5	18	..	30	..	269	69	540	829
Circle No. 55	2	..	2	..	..	..	118	90	2	..	2	..	1	..	7	2	111	164
Railway-Area																		
Circle No. 56	..	..	..	..	..	..	29	2	6	..	6	..	535	5	51	5	600	961

VILLAGE DIRECTORY
5 Ujjain Tahsil

VILLAGE DIRECTORY

L.C. No.	Name of Village	Facilities available	Area in acres	Occupied Houses	Households	Total Population			Scheduled Castes		Scheduled Tribes		Literate & Educated		Workers Total Workers (I-IX)	
						P	M	F	M	F	M	F	M	F	M	F
1	2	3	4	5	6	7	8	9	10	11	12	13	14	15	16	17
16/5	**UJJAIN TAHSIL (Rural)**		**339848**	**19759**	**20765**	**104165**	**53532**	**50633**	**16773**	**16314**	**4**	**..**	**13870**	**1489**	**32020**	**25242**
1	Biramkhedi	..	1,153	56	70	301	164	137	43	31	..	..	21	1	94	42
2	Koyalkhedi	P.	1,435	54	64	324	165	159	22	19	..	..	28	2	88	45
3	Ralayati	..	1,402	81	91	460	235	225	87	95	..	..	25	1	125	91
4	Ralayata Haibat	P.	1,601	83	94	457	237	220	75	74	..	..	53	1	132	107
5	Salamata	..	1,283	52	63	309	149	160	61	69	..	..	17	2	90	69
6	Bhainsakhedi	..	767	29	41	202	105	97	50	42	..	..	32	5	72	39
7	Dhanada Bhalla	..	1,825	56	67	314	177	137	41	27	..	..	25	2	118	80
8	Salakhedi	..	802	47	57	272	138	134	14	6	..	..	18	..	105	84
9	Barothikheda	..	420	17	27	173	91	82	..	..	..	..	24	1	59	55
10	Borkhedi	..	705	34	44	182	97	85	60	62	..	..	9	..	68	47
11	Silari	..	678	35	35	181	97	84	35	35	..	..	8	1	64	43
12	Meen	P.	1,485	99	99	471	248	223	70	59	..	..	89	3	136	133
13	Tulaheda	P.	1,969	103	104	552	297	255	87	71	..	..	122	20	164	131
14	Dhannakhedi	..	1,101	93	93	508	259	249	191	185	..	..	22	2	156	122
15	Ghattya	M, Rhc, Po, Ed.	3,449	220	227	1,075	552	523	203	160	..	..	237	56	323	174
16	Jalwa	P.	2,925	145	177	879	433	446	113	123	..	..	149	10	261	207
17	Kalukhedi	..	1,120	58	71	339	178	161	44	59	..	..	30	..	107	61
18	Chitawalya	P.	1,144	64	82	430	226	204	106	99	..	..	65	4	135	94
19	Chhitardevi	..	1,249	54	67	281	148	133	51	54	..	..	39	..	83	82
20	Piplyhama	P.	2.059	96	106	481	242	239	78	78	..	..	53	15	174	108
21	Harigarh	..	928	54	64	302	158	144	95	94	..	..	9	10	105	56
22	Kaluheda	P, Po.	2,858	211	221	1,204	603	601	90	115	..	..	180	29	371	250
23	Bhilkheda (Barkhedi)		1,101	59	69	307	164	143	22	15	..	..	18	..	124	99
24	Nawakheda (Sutarkheda)		677	28	28	143	70	73	15	14	..	..	13	..	42	43
25	Ranakheda	P.	1,342	73	73	392	202	190	31	24	..	..	62	3	110	80
26	Nazarpur	P,M,D,Rhc, MP(A),MP(O),Po.	4,165	359	359	1,698	914	784	242	183	..	..	287	35	486	319
27	Dabri	P.	2,061	95	107	542	292	250	72	74	..	..	38	1	172	126
28	Zitarkhedi	P.	1,503	86	93	435	214	221	66	81	..	..	104	13	123	111
29	Daulatpur	..	821	39	47	224	127	97	45	43	..	..	28	..	80	66
30	Amarpura	..	795	14	15	75	45	30	18	9	..	..	16	..	22	20
31	Illahipur	..	743	19	19	101	50	51	23	23	..	..	3	..	29	24
32	Ahirkheda	..	800	28	28	174	90	84	20	17	..	..	21	1	50	50
33	Borkheda Bahalla	P.	1,190	61	79	339	166	173	62	76	..	..	39	1	100	99
34	Banskhedi Jagir	P.	1,270	86	96	472	226	246	100	102	..	..	10	1	131	89
35	Panched	..	959	63	73	281	142	139	53	39	..	..	35	2	104	85
36	Bihariya	P.	995	87	97	410	197	213	76	81	..	..	58	2	140	153
37	Motipura	..	566	27	27	158	85	73	22	22	..	..	17	..	54	56
38	Panbihar	P,M,T,D,Po.	6,042	374	434	2,228	1,148	1,080	419	392	..	..	372	124	677	462
39	Shankarpur Jagir		1,387	59	69	299	150	149	98	98	..	..	29	2	98	79
40	Lakhaheda	..	1,345	71	71	339	185	154	68	59	..	..	43	12	111	61
41	Isahakpur	..	460	30	30	156	84	72	28	18	..	..	19	..	51	23
42	Dhabla Gori	..	1,213	56	61	320	169	151	34	34	..	..	24	..	102	92
43	Malikhedi	P,Mcw, Po.	1,520	83	87	464	244	220	62	69	..	..	56	2	144	88
44	Roonji	..	1,350	48	51	325	166	159	32	36	..	..	18	1	104	69
45	Kherkhedi	..	376	10	12	46	29	17	..	..	..	..	3	..	21	11
46	Bichhadod Istamurar		1,400	57	57	264	135	129	70	63	..	..	18	7	78	49
47	Bichhadod Munjapta		310	..	..	Uninhabited			..	..	..	..	..	..	..	..
48	Bichhadod Khalsa	P,M,D, MP(A) MP(O),Mcw. Po.	2,273	360	363	1,775	922	853	220	227	..	..	392	97	484	319
49	Bhimpura	..	349	14	16	88	49	39	46	38	..	..	15	..	26	17
50	Piplyatah	..	600	18	18	96	51	45	..	..	..	..	18	..	24	22

UJJAIN TAHSIL

WORKERS																		Non-Workers		L. C. No.
I		II		III		IV		V		VI		VII		VIII		IX		X		
M	F	M	F	M	F	M	F	M	F	M	F	M	F	M	F	M	F	M	F	
18	19	20	21	22	23	24	25	26	27	28	29	30	31	32	33	34	35	36	37	1
18,267	**14,831**	**8,070**	**9,171**	**1,559**	**125**	**1,720**	**741**	**283**	**113**	**408**	**48**	**482**	**81**	**176**	**...**	**1,055**	**132**	**21,512**	**25,391**	**16/5**
49	8	39	33	..	..	3	1	..	..	..	..	..	..	..	..	3	..	70	95	1
49	13	32	31	..	..	2	1	..	..	..	..	3	..	..	..	2	..	77	114	2
63	49	51	39	..	..	6	..	1	3	..	..	1	..	..	..	3	..	110	134	3
72	54	39	53	..	..	8	..	5	..	5	..	..	..	..	..	3	..	105	113	4
53	35	30	33	..	..	1	1	..	..	3	..	2	..	..	..	1	..	59	91	5
46	23	22	16	..	..	1	..	..	..	3	..	..	..	..	..	..	..	33	58	6
88	69	9	7	..	..	7	4	..	..	14	..	..	..	..	..	..	..	59	57	7
40	84	60	..	..	..	..	..	..	..	..	..	2	..	..	..	3	..	33	50	8
39	38	5	1	..	..	15	16	..	..	..	..	..	..	..	..	..	..	32	27	9
52	38	7	9	..	..	2	..	2	..	4	..	..	..	..	..	1	..	29	38	10
46	25	12	18	..	..	2	..	..	..	3	..	..	..	..	..	1	..	33	41	11
106	79	18	47	..	..	7	7	..	..	..	..	2	..	..	..	3	..	112	90	12
83	75	38	45	8	..	8	3	..	..	5	2	5	..	..	..	17	6	133	124	13
111	91	24	28	12	..	6	3	1	..	..	..	1	..	..	..	1	..	103	127	14
179	104	45	52	..	..	27	11	..	..	15	2	11	..	..	..	46	5	229	349	15
167	132	73	69	..	..	19	6	..	..	..	..	1	..	..	..	1	..	172	239	16
90	51	10	9	..	..	5	1	..	..	..	..	..	..	..	..	2	..	71	100	17
93	68	34	16	..	1	..	4	5	2	..	..	1	3	..	..	2	..	91	110	18
64	65	13	16	..	..	5	..	..	1	1	..	..	..	..	..	..	..	65	51	19
81	10	79	95	..	..	7	..	..	..	..	..	4	3	..	..	3	..	68	131	20
45	2	56	54	..	..	2	..	..	..	..	..	..	..	..	..	2	..	53	88	21
256	172	62	71	..	..	24	4	3	..	3	1	12	..	...	..	11	2	232	351	22
104	85	17	12	..	..	1	2	..	..	2	...	..	..	..	..	..	..	40	44	23
32	28	9	15	..	..	..	..	1	..	..	...	..	..	..	..	..	..	28	30	24
66	60	23	20	10	...	2	...	..	..	5	...	1	..	..	..	3	..	92	110	25
309	214	81	89	1	...	42	15	6	...	7	...	20	1	..	..	20	..	428	465	26
76	53	70	65	..	..	18	5	..	2	4	1	3	..	..	..	1	..	120	124	27
98	84	23	27	..	..	1	..	..	..	..	..	..	...	..	..	1	..	91	110	28
61	52	17	14	..	..	..	..	..	..	..	...	..	..	..	..	2	..	47	31	29
10	10	10	10	...	..	...	..	..	...	...	...	1	...	..	..	1	..	23	10	30
20	19	5	4	2	..	1	1	1	..	..	..	..	..	..	..	..	..	21	27	31
30	36	13	14	3	..	2	..	..	..	..	...	..	...	...	..	2	..	40	34	32
73	77	13	16	7	..	5	6	..	..	..	..	..	..	...	..	2	..	66	74	33
69	3	34	84	6	..	18	2	..	..	..	..	1	..	..	..	3	..	95	157	34
53	56	38	28	3	..	8	1	..	..	..	...	...	...	...	..	2	..	38	54	35
90	107	30	40	3	..	9	6	3	...	1	..	3	...	..	..	1	..	57	60	36
28	33	20	19	..	...	5	..	..	4	..	..	..	..	..	..	1	..	31	17	37
381	226	132	167	36	...	42	57	10	2	7	..	15	2	..	..	54	8	471	618	38
55	47	28	32	12	..	..	..	1	...	...	..	..	..	..	..	2	..	52	70	39
56	35	31	24	12	1	11	1	...	...	..	..	...	..	..	...	1	..	74	93	40
40	7	6	14	...	...	4	2	..	...	..	..	..	..	...	..	1	..	33	49	41
60	53	40	39	..	..	..	..	..	..	..	..	..	..	..	..	2	..	67	59	42
82	63	29	19	10	..	11	5	..	...	..	..	6	..	..	..	6	1	100	132	43
73	47	18	16	1	..	2	2	..	..	8	4	..	...	..	..	2	..	62	90	44
19	10	..	1	1	...	1	..	..	...	..	..	..	..	..	..	..	..	8	6	45
59	30	19	15	..	..	..	4	..	..	..	..	..	..	..	..	..	..	57	80	46
...	...	...	...	...	..	..	Uninhabited			..	..	..	..	..	..	..	..	...	...	47
183	132	149	144	..	...	66	41	10	..	5	..	41	1	...	..	30	1	438	534	48
20	14	4	3	...	...	..	..	..	...	..	..	..	..	...	..	2	..	23	22	49
21	17	3	4	...	...	..	..	..	1	..	...	..	..	..	..	..	..	27	23	50

VILLAGE DIRECTORY

L. C. No.	Name of Village	Facilities available	Area in acres	Occupied Houses	Households	Total Population			Scheduled Castes		Scheduled Tribes		Literate & Educated		Workers Total Workers (I-IX)	
						P	M	F	M	F	M	F	M	F	M	F
1	2	3	4	5	6	7	8	9	10	11	12	13	14	15	16	17
51	Lasudiya Bazar	..	862	47	47	241	116	125	16	23	..	..	7	..	70	67
52	Dhooletiya	P.	1,864	90	90	422	232	190	40	32	..	..	59	2	137	110
53	Bandka	P.	1,148	82	84	423	222	201	92	81	..	..	67	3	129	106
54	Nipaniya Goyal	P.	1,263	55	55	313	164	149	68	64	..	..	51	2	87	52
55	Bhutiya	..	1,205	69	69	328	180	148	70	75	...	..	21	..	102	60
56	Kalesar	..	908	53	53	271	136	135	3	3	..	..	43	1	83	76
57	Chonsala	..	869	38	38	200	97	103	37	46	..	..	32	4	63	58
58	Gadroli	..	754	34	35	197	84	113	35	47	..	..	20	..	56	61
59	Kumardi	..	409	23	25	122	69	53	26	16	..	..	17	..	40	30
60	Sulya	..	708	19	20	110	56	54	1	..	..	..	13	4	39	15
61	Gudha	P.	1,705	81	81	376	195	181	95	81	..	..	23	...	109	97
62	Khoyariya	..	496	23	23	111	52	59	22	31	..	..	18	...	30	37
63	Zonkariya	..	538	20	20	119	64	55	24	23	..	..	10	..	43	29
64	Semlyabibi	..	732	29	29	150	68	82	28	35	..	..	19	3	40	49
65	Naweli	..	1,162	88	98	427	216	211	104	109	..	..	34	...	136	117
66	Sipawara	P.	1,447	85	97	495	256	239	121	98	..	..	58	2	149	151
67	Gunaie Jagir	P.	653	51	58	286	154	132	53	48	..	..	43	2	89	74
68	Kithoda Jagir	..	648	33	35	158	87	71	52	43	..	..	33	1	48	44
69	Kesarpura	..	529	32	36	181	83	98	42	44	..	..	15	1	50	53
70	Nipaniya Sunar	..	718	31	34	205	115	90	56	48	..	..	6	..	76	46
71	Jairampur	..	600	32	32	196	98	98	81	83	..	...	11	..	63	62
72	Piplaie	..	501	32	33	155	78	77	29	28	..	..	23	5	43	32
73	Kadwali	...	679	74	84	482	244	238	19	20	..	..	73	52	131	90
74	Anwaliya	..	1,191	58	70	325	156	169	93	98	..	..	18	..	88	57
75	Banada	P.	1,168	59	61	296	156	140	40	42	..	..	64	1	83	75
76	Bamori	..	1,139	65	75	415	226	189	14	12	..	..	31	..	129	92
77	Guradya Gujar	P.	2,743	159	166	782	414	368	76	61	..	..	37	1	276	210
78	Ruie	P, Po.	1,826	135	155	659	339	320	87	75	..	..	112	8	219	186
79	Dhabla Dhuta	..	1,026	44	46	249	118	131	32	46	..	..	34	2	78	78
80	Gunaya	..	1,046	62	62	298	148	150	67	65	..	..	34	..	96	91
81	Kagdi Karadiya	P.	779	86	90	414	214	200	71	62	..	..	37	5	134	106
82	Bormundla	..	779	36	38	177	93	84	45	47	..	..	14	2	62	45
83	Devi Karadiya	..	293	28	28	156	78	78	7	7	..	..	13	..	51	44
84	Jaithal	P.	1,854	146	150	794	411	383	74	63	..	..	152	10	233	152
85	Piplya Munjapta	..	629	14	15	91	45	46	23	20	..	..	2	1	30	26
86	Ujjainiya	P, Po.	3,455	184	184	851	435	416	102	92	..	..	182	12	251	154
87	Rudaheda	P, Po.	2,344	145	146	696	360	336	85	98	..	..	110	5	213	167
88	Bisakhedi	..	603	19	19	101	57	44	3	5	..	..	18	1	35	20
89	Khajuriya Sadar	P.	1,118	118	118	531	278	253	30	27	..	..	52	..	182	158
90	Paroliyazali	..	940	37	37	207	113	94	44	46	..	..	18	..	67	57
91	Dhoolmahu	..	1,177	63	63	317	152	165	28	38	..	..	40	1	107	86
92	Khedla	..	610	12	12	71	42	29	5	3	..	..	11	..	26	17
93	Goyala Buzurg	P.	1,806	105	108	575	294	281	119	111	..	..	49	1	189	165
94	Khalana	..	1,249	97	97	469	246	223	27	28	..	..	29	..	159	140
95	Nana Khedi	..	967	45	45	220	113	107	59	41	..	..	7	..	71	59
96	Ralayata Bhoja	P.	1,128	75	77	372	189	183	101	113	..	..	40	2	108	102
97	Padamakhedi	..	454	47	58	266	138	128	38	38	..	..	6	..	86	62
98	Samarkhedi	..	332	18	18	74	46	28	26	19	..	..	2	..	31	17
99	Utesara	..	695	26	28	138	71	67	30	46	..	..	13	3	46	31
100	Bakaniya	P.	2,022	136	146	614	316	298	107	115	..	..	67	..	199	184

UJJAIN TAHSIL

WORKERS																		Non-Workers		L. C. No.
I		II		III		IV		V		VI		VII		VIII		IX		X		
M	F	M	F	M	F	M	F	M	F	M	F	M	F	M	F	M	F	M	F	
18	19	20	21	22	23	24	25	26	27	28	29	30	31	32	33	34	35	36	37	1
47	46	16	15	3	..	3	6	1	..	..	..	..	..	..	..	..	..	46	58	51
84	77	23	26	12	..	13	7	..	..	2	..	2	..	..	..	1	..	95	80	52
70	57	22	46	17	..	9	..	4	..	4	..	..	..	..	..	3	3	93	95	53
35	27	12	23	13	..	19	1	4	..	..	..	2	1	..	..	2	..	77	97	54
61	35	30	23	7	..	1	..	..	2	..	..	..	..	..	..	3	..	78	88	55
62	56	13	18	6	..	2	..	..	2	..	..	..	..	..	..	..	..	53	59	56
35	25	16	33	4	..	4	..	..	..	..	..	..	..	..	.	4	..	34	45	57
32	34	19	23	..	..	1	2	..	..	4	2	..	..	..	..	..	..	28	52	58
25	20	13	10	..	..	..	..	..	..	..	..	1	..	..	..	1	..	29	23	59
25	12	8	3	..	..	..	..	4	..	2	..	..	..	..	..	..	..	17	39	60
66	64	28	33	9	..	2	..	..	..	3	..	..	..	..	..	1	..	86	84	61
13	24	14	11	..	..	1	2	..	..	2	..	..	..	..	..	..	..	22	22	62
28	25	9	4	5	..	..	..	1	..	..	..	..	..	..	..	..	..	21	26	63
28	32	11	17	..	..	1	..	..	..	..	..	..	..	..	..	..	..	28	33	64
79	60	30	38	11	..	4	17	3	..	..	..	7	2	..	..	2	..	80	94	65
69	94	54	45	15	..	3	8	..	4	2	..	..	..	..	..	6	..	107	88	66
34	35	25	35	14	..	4	2	2	..	3	2	1	..	..	..	6	..	65	58	67
21	16	20	27	4	..	1	1	..	...	..	..	2	..	..	..	..	..	39	27	68
38	40	9	13	2	..	1	..	..	...	..	..	..	..	..	..	..	..	33	45	69
44	35	15	11	10	..	7	..	..	..	..	..	..	..	..	..	..	..	39	44	70
42	52	14	10	..	..	1	..	..	...	4	...	..	..	..	..	2	..	35	36	71
19	24	12	7	3	..	..	..	1	...	1	..	7	1	..	..	..	..	35	45	72
46	28	53	52	19	1	2	3	..	...	5	...	1	..	..	..	5	6	113	148	73
52	14	16	33	15	10	3	..	..	...	..	...	1	..	...	..	1	..	68	112	74
61	61	7	14	6	..	6	..	..	...	..	...	1	..	..	...	2	..	73	65	75
101	68	14	22	..	..	5	..	..	..	..	2	..	..	..	..	9	..	97	97	76
146	147	45	45	..	..	25	13	8	..	5	..	4	5	..	...	43	..	138	158	77
129	137	38	47	1	..	40	2	..	..	3	..	6	..	..	..	2	..	120	134	78
50	58	12	19	5	..	5	..	...	...	4	..	1	..	..	..	1	1	40	53	79
47	55	28	31	9	..	7	4	...	1	..	..	4	..	..	...	1	..	52	59	80
63	70	39	31	5	...	7	..	..	2	6	..	2	..	..	..	12	3	80	94	81
31	30	21	14	7	..	..	1	2	..	..	..	..	..	..	..	1	..	31	39	82
31	28	10	9	8	..	..	..	..	3	2	1	..	3	..	..	..	..	27	34	83
97	58	71	80	27	..	14	12	...	..	11	2	5	..	..	..	8	..	178	231	84
13	9	16	17	...	..	..	...	..	...	..	...	..	...	...	..	1	..	15	20	85
132	61	81	88	6	1	17	2	..	2	7	..	2	..	..	..	6	...	184	262	86
143	127	28	26	8	..	8	14	..	..	17	..	5	...	..	..	4	...	147	169	87
24	20	6	..	..	...	5	..	..	...	..	..	..	...	..	..	..	..	22	24	88
139	124	22	30	..	..	8	4	..	..	..	...	1	..	..	..	12	..	96	95	89
54	52	10	5	...	..	...	..	3	...	...	...	..	...	..	..	..	..	46	37	90
78	51	22	32	4	..	3	..	...	3	...	..	..	..	..	..	..	..	45	79	91
11	7	10	10	3	..	..	..	2	...	...	..	..	..	..	..	..	..	16	12	92
101	118	37	36	28	1	18	10	...	...	...	...	1	..	..	..	4	..	105	116	93
80	80	47	54	15	..	12	5	...	...	...	..	2	..	..	..	3	1	87	83	94
44	37	17	21	8	..	2	1	...	...	...	..	..	..	..	..	..	...	42	48	95
60	58	31	38	5	1	6	5	..	..	..	..	4	..	..	..	2	..	81	81	96
43	42	22	16	11	..	4	4	2	..	..	..	..	..	..	..	4	..	52	66	97
19	10	6	4	..	..	...	3	..	..	3	...	1	..	..	..	2	..	15	11	98
18	8	16	23	4	..	4	..	4	...	...	..	..	..	..	..	..	..	25	36	99
135	143	56	41	...	..	2	...	4	...	...	...	2	...	..	..	..	..	117	114	100

VILLAGE DIRECTORY

L. C. No.	Name of Village	Facilities available	Area in acres	Occupied Houses	House-holds	Total Population			Scheduled Castes		Scheduled Tribes		Literate & Educated		Workers Total Workers (I-IX)	
						P	M	F	M	F	M	F	M	F	M	F
1	2	3	4	5	6	7	8	9	10	11	12	13	14	15	16	17
101	Gunaie Khalsa	P.	1,354	81	91	391	195	196	93	77	..	..	32	..	126	113
102	Umariya Jagir	P.	1,274	89	99	466	245	221	76	80	..	..	75	6	141	127
103	Barkhedi Jagir	..	479	32	32	163	77	86	39	51	..	..	25	..	50	46
104	Tumadawada	P.	1,836	78	88	376	197	179	37	50	..	..	55	3	115	113
105	Zirnya	..	891	64	64	334	179	155	20	22	..	..	9	1	109	93
106	Chakrawada	P.	2,090	105	115	468	252	216	89	78	..	..	97	10	169	152
107	Madhavgarh	..	353	17	17	82	37	45	5	4	..	..	1	..	26	23
108	Barkhedi Khalsa	Ei,Ea,Ed.	322	24	24	130	61	69	21	20	..	..	9	3	36	33
109	Sulyakhedi	Ea.	384	32	33	143	80	63	9	5	..	..	19	..	53	44
110	Badarkha Babaji	..	532	24	24	137	74	63	32	34	..	..	9	..	55	37
111	Dhabla Rahwari	P.	1,648	124	125	626	332	294	176	167	..	..	44	..	205	193
112	Sayarkhedi	..	593	33	33	193	88	105	31	32	..	..	9	..	57	61
113	Dewankhedi	..	329	18	18	86	45	41	16	17	..	..	4	..	22	26
114	Piplya Bichha	..	939	43	43	174	93	81	63	54	..	..	10	..	60	52
115	Singawada	P.	1,004	51	51	243	119	124	22	23	..	..	9	..	81	55
116	Nagpura	..	898	45	45	250	118	132	27	28	4	..	26	8	64	63
117	Sodang	P.	1,464	105	107	493	242	251	76	53	..	..	71	4	159	145
118	Ramgarh	..	1,022	58	58	259	137	122	60	60	..	..	24	2	83	82
119	Ahukhana	Ed.	259	17	23	99	53	46	..	..	..	..	13	1	31	23
120	Kaliyadeh Mahal	Ei,Ea,Ed.	1,367 +6,317	88	88	477	247	230	63	67	..	..	50	1	142	81
121	Surasa	P.	908	51	51	227	115	112	44	42	..	..	41	2	74	71
122	Sahabkhedi	..	675	52	52	269	142	127	61	74	..	..	33	..	92	74
123	Nahariya	P.	1,423	75	76	359	190	169	77	82	..	..	40	..	124	103
124	Badodiya Bhand	P.	781	52	52	294	154	140	91	86	..	..	16	..	85	78
125	Jamboora	..	1,641	53	55	265	133	132	58	57	..	..	14	..	80	72
126	Sarola	P.	1,504	90	90	491	253	238	32	27	..	..	38	3	138	123
127	Ajnoti	.	527	33	33	172	90	82	6	6	..	..	19	3	41	31
128	Mahukhedi	..	850	32	32	144	77	67	8	7	..	..	16	1	49	48
129	Badodiya Kazi	P.	1,789	109	109	545	280	265	89	96	..	..	58	..	167	147
130	Zobra	..	113	..	..	Uninhabited			..	..	..	..	..	..	..	..
131	Ajampura	..	1,556	51	53	281	146	135	49	52	..	..	32	2	97	85
132	Wazirpur (Jogikhedi)		458	17	17	84	42	42	1	1	..	..	7	..	25	28
133	Mojamkhedi	Ea.	680	39	39	184	93	91	41	36	..	..	13	..	56	57
134	Kolukhedi	..	582	37	39	183	88	95	71	70	..	..	5	..	61	55
135	Kamed	..	970	63	73	308	155	153	53	54	..	..	13	2	109	97
136	Undasa	P.	3,069	183	193	802	429	373	214	187	..	..	90	11	248	162
137	Badarkha Berasiya	P.	1,172	74	84	394	197	197	56	53	..	..	23	..	128	115
138	Tajpur	P,M,D,Rhc, MP(A),Mcw,Po.	5,530	645	668	3,244	1,687	1557	279	273	..	..	643	145	886	467
139	Amodiya	P,D.	1,547	109	109	518	246	272	78	78	..	..	49	1	172	152
140	Naikhedi	..	817	51	51	240	118	122	..	..	..	..	17	3	62	51
141	Ratdiya	..	1,153	57	57	255	132	123	46	38	..	..	16	1	95	69
142	Binayaga	..	664	36	36	179	90	89	30	23	..	..	22	..	64	51
143	Gonsa	..	1,467	49	49	204	96	108	30	26	..	..	13	..	61	57
144	Khilchipur	..	847	52	72	369	191	178	84	84	..	..	36	..	122	107
145	Hakkanipura	P.	439	60	60	277	139	138	46	47	..	..	47	1	86	79
146	Pingleshwar	..	1,157	61	61	285	161	124	78	73	..	..	40	2	118	69
147	Badwai	..	862	52	52	237	121	116	54	54	..	..	35	2	77	59
148	Illaskhedi	..	728	27	27	115	55	60	43	39	..	..	2	..	41	35
149	Silodarawal	P.	1,348	82	82	409	188	221	53	65	..	..	62	7	116	75
150	Mohanpura	..	1,889	98	98	460	243	217	96	101	..	..	39	..	152	133

+ This Area Pertains to Ujjain revenue Village, the remaining area of which has been merged in Ujjain town.

WORKERS																Non-Workers		L.C. No.
I		II		III		IV		V		VI		VII		VIII		IX		X		
M	F	M	F	M	F	M	F	M	F	M	F	M	F	M	F	M	F	M	F	
18	19	20	21	22	23	24	25	26	27	28	29	30	31	32	33	34	35	36	37	1
78	76	47	37	..	..	..	..	..	..	..	..	..	..	..	..	1	..	69	83	101
72	58	59	65	..	..	8	4	..	..	..	..	..	..	..	..	2	..	104	94	102
40	35	4	11	5	..	..	..	..	..	..	..	..	..	..	..	1	..	27	40	103
94	98	18	15	..	..	..	..	..	..	2	..	..	..	..	..	1	..	82	66	104
98	84	9	5	..	..	1	..	..	4	..	..	..	..	..	..	1	..	70	62	105
125	118	29	28	..	..	11	6	3	..	..	..	..	..	..	..	1	..	83	64	106
17	13	8	10	..	..	1	..	..	..	..	..	..	..	..	..	..	..	11	22	107
7	10	17	23	6	..	..	..	..	..	..	..	4	..	..	..	2	..	25	36	108
41	31	7	13	3	..	..	..	..	..	..	..	..	..	..	..	2	..	27	19	109
23	11	26	20	..	..	..	..	3	..	..	..	..	2	..	..	3	4	19	26	110
128	117	52	65	..	..	13	11	..	..	11	..	1	..	..	..	..	..	127	101	111
44	46	9	15	..	..	4	..	..	..	..	..	..	..	..	..	..	..	31	44	112
22	26	..	..	..	..	..	..	..	..	..	..	..	..	..	..	..	..	23	15	113
39	36	21	16	..	..	..	..	..	..	..	..	..	..	..	..	..	..	33	29	114
49	45	7	3	..	..	4	2	..	1	7	..	..	..	..	..	14	4	38	69	115
55	29	4	34	..	..	2	..	..	..	..	..	..	..	..	..	3	..	54	69	116
105	116	20	23	11	..	20	6	..	..	..	..	2	..	..	..	1	..	83	106	117
56	53	15	21	..	..	11	8	..	..	..	..	..	..	..	..	1	..	54	40	118
7	14	7	9	11	..	—	—	3	..	..	..	..	..	..	..	3	..	22	23	119
71	13	43	61	19	7	2	..	..	..	4	..	..	..	..	..	3	..	105	149	120
34	43	19	25	4	..	3	1	2	..	4	..	..	..	3	..	5	2	41	41	121
48	35	24	32	..	..	17	7	..	..	..	..	..	..	..	..	3	..	50	53	122
79	69	36	25	..	..	9	9	..	..	..	..	..	..	..	..	..	..	66	66	123
64	63	21	15	..	..	..	..	..	..	..	..	..	..	..	..	..	..	69	62	124
66	59	8	10	..	..	5	..	..	..	..	..	..	3	..	..	1	..	53	60	125
106	108	6	2	3	..	3	..	..	2	..	..	1	1	..	..	19	10	115	115	126
20	12	13	19	..	..	..	..	2	..	..	..	..	..	..	..	6	..	49	51	127
27	14	19	34	..	..	1	..	2	..	..	..	..	..	..	..	..	..	28	19	128
113	96	35	47	..	..	2	2	3	1	..	..	..	..	..	..	14	1	113	118	129
..	..	..	..	..	..	..	Uninhabited			..	..	..	..	..	..	..	..	..	..	130
69	66	11	15	6	..	9	2	..	2	..	..	..	..	..	..	2	..	49	50	131
16	15	9	13	..	..	..	..	..	..	..	..	..	..	..	..	..	..	17	14	132
27	24	27	32	2	..	..	..	..	..	..	..	..	1	..	..	..	..	37	34	133
19	18	19	31	8	6	14	..	..	..	..	..	..	..	..	..	1	..	27	40	134
63	67	22	27	21	2	1	1	..	..	..	..	1	..	..	..	1	..	46	56	135
99	78	70	81	24	..	8	3	16	..	9	..	..	..	15	..	7	..	181	211	136
106	91	21	24	..	..	..	..	..	..	..	..	..	..	..	..	1	..	69	82	137
420	173	113	236	53	5	97	40	..	..	13	1	91	3	33	..	66	9	801	1,090	138
123	113	34	31	..	..	12	8	..	..	..	..	2	..	..	..	1	..	74	120	139
30	12	27	39	..	..	2	..	..	..	..	..	1	..	1	..	1	..	56	71	140
74	55	20	14	..	..	..	..	..	..	..	..	..	..	..	..	1	..	37	54	141
46	38	15	13	..	..	..	..	..	..	..	..	1	..	..	..	2	..	26	38	142
21	8	34	47	..	..	6	2	..	..	..	..	..	..	..	..	..	..	35	51	143
25	33	33	38	14	2	44	32	2	..	..	..	..	2	..	..	4	..	69	71	144
41	48	26	28	8	..	2	3	7	..	..	..	1	..	..	..	1	..	53	59	145
38	29	9	23	13	1	5	..	..	12	13	4	1	..	34	..	5	..	43	55	146
37	18	20	35	8	..	7	6	..	..	..	..	..	..	..	..	5	..	44	57	147
32	22	7	13	1	..	..	..	..	..	..	..	..	..	..	..	1	..	14	25	148
64	6	32	61	8	..	9	7	..	..	..	..	..	..	3	..	..	1	72	146	149
74	56	75	77	..	..	..	..	..	..	..	..	..	..	..	..	3	..	91	84	150

VILLAGE DIRECTORY

L. C. No.	Name of Village	Facilities available	Area in acres	Occupied Houses	House-holds	Total Population			Scheduled Castes		Scheduled Tribes		Literate & Educated		Workers: Total Workers (I-IX)	
						P	M	F	M	F	M	F	M	F	M	F
1	2	3	4	5	6	7	8	9	10	11	12	13	14	15	16	17
151	Jiwapura	..	564	19	19	75	37	38	37	38	..	..	..	..	25	27
152	Mullapura	Ei,Ed.	*	149	150	662	365	297	55	49	..	..	98	6	190	133
153	Pandyakhedi	..	706	28	28	155	85	70	18	14	..	..	34	11	45	25
154	Pawasa	P.	634	69	69	334	165	169	80	81	..	..	55	15	88	76
155	Morukhedi	..	995	42	42	179	99	80	33	29	..	..	28	..	65	44
156	Bhainsoda	P.	1,218	62	63	315	163	152	60	63	..	..	58	7	90	91
157	Derkhedi	..	584	12	12	75	42	33	6	6	..	..	11	..	25	17
158	Amirpur (Fajalpur)		692	26	26	129	62	67	2	5	..	..	17	5	45	36
159	Jalalkhedi	..	1,173	54	54	295	142	153	53	70	..	..	32	..	98	98
160	Nimanwasa	P.	1,513	54	54	277	146	131	108	95	..	..	42	6	95	65
161	Shankarpur Khalsa	P.	647	38	38	218	121	97	57	46	..	..	26	2	62	53
162	Navlakhibid	(F.V.)	818	32	32	151	92	59	16	10	..	..	3	..	62	34
163	Harsodan	P.	2,444	179	179	864	444	420	238	215	..	..	205	33	245	192
164	Amirpur (Kuslakhedi)		619	34	34	157	84	73	36	40	..	..	28	..	48	45
165	Khajuriya Kumawat		724	58	58	269	141	128	33	27	..	..	39	1	93	83
166	Kharent	P.	971	52	52	236	123	113	57	57	..	..	36	5	76	60
167	Mangarola	P.	2,013	141	141	741	380	361	63	64	..	..	169	32	196	158
168	Sawarakhedi	..	456	..	..	Uninhabited			..	..	..	..	..	..	..	..
169	Nanakheda	P.	1,172	35	65	281	150	131	89	78	..	..	26	..	82	67
170	Dhatrawada	..	1,088	57	70	416	197	219	54	64	..	..	14	..	111	114
171	Karondiya	..	881	55	55	289	142	147	59	62	..	..	17	..	94	84
172	Surjanwasa	..	1,013	60	67	328	178	150	129	99	..	..	50	..	103	76
173	Jaiwantpur	..	550	40	40	194	96	98	36	37	..	..	4	..	64	48
174	Chak Jairampur	..	513	15	15	85	45	40	35	29	..	..	10	3	29	17
175	Biaora	..	1,500	135	135	728	361	367	39	32	..	..	75	1	209	198
176	Molakhedi	..	530	16	16	105	52	53	25	25	..	..	20	2	27	32
177	Nalwa	P,Po.	2,341	115	115	559	280	279	83	71	..	..	80	13	185	153
178	Chandukhedi	P.	2,131	72	72	398	203	195	58	63	..	..	45	2	130	132
179	Ratnakhedi	..	908	48	48	246	134	112	67	68	..	..	30	..	83	69
180	Jiwankhedi	..	362	22	22	111	59	52	4	4	..	..	3	..	43	29
181	Goyalakhurd	—	785	12	17	125	61	64	—	..	—	..	24	..	32	38
182	Malanwasa	..	804	38	44	231	122	109	24	21	..	..	48	..	81	66
183	Nagziri	..	502	39	39	242	126	116	63	71	..	..	50	7	66	53
184	Lalpur	..	986	25	28	153	86	67	36	22	..	..	6	..	46	44
185	Jawasiyakumar	..	1,161	38	44	222	115	107	34	36	—	..	24	3	65	59
186	Kesoni	P.	1,525	60	66	381	197	184	111	112	..	..	81	4	115	103
187	Badkummed	P,Po.	2,257	197	197	996	494	502	117	122	..	..	205	14	300	246
188	Banskhedi Khalsa	P.	852	47	47	262	133	129	22	17	..	..	49	13	74	39
189	Samdiya	..	781	44	44	269	139	130	15	18	..	..	24	1	81	61
190	Dewarakhedi Buzurg		648	42	45	210	94	116	32	34	..	..	37	..	55	70
191	Bamora	P.	2,571	140	140	649	339	310	148	144	..	..	127	12	200	177
192	Chintaman Jawasiya	P,Po.	3,359	192	192	964	518	446	206	179	..	..	193	23	305	247
193	Chandmukh	..	776	48	48	197	105	92	61	45	..	..	21	3	63	59
194	Daudkhedi	..	1,474	45	45	236	116	120	37	33	..	..	32	..	81	65
195	Sikandari	..	882	25	25	126	63	63	40	28	..	..	15	1	45	32
196	Gothada	..	514	33	33	158	82	76	19	19	—	..	14	..	59	38
197	Sakkarwasa	P.	441	31	32	151	78	73	42	38	..	..	17	..	40	36
198	Manpura	..	691	29	48	284	158	126	27	22	..	..	24	..	77	62
199	Dudarsi	..	970	54	56	256	119	137	60	65	..	..	34	..	72	87
200	Harnyakhedi	..	1,154	56	56	266	130	136	96	101	..	..	54	1	81	68

* The area Pertaining to Village No. 152, included in Ujjain Town.

WORKERS																		Non-Workers		L. C. No.
I		II		III		IV		V		VI		VII		VIII		IX		X		
M	F	M	F	M	F	M	F	M	F	M	F	M	F	M	F	M	F	M	F	
18	19	20	21	22	23	24	25	26	27	28	29	30	31	32	33	34	35	36	37	1
11	13	14	14	..	..	..	..	..	..	..	..	..	..	..	..	..	..	12	11	151
96	84	41	41	11	1	4	3	1	..	10	..	2	..	9	..	16	4	175	164	152
17	15	6	9	4	1	..	..	12	..	5	..	..	..	1	..	..	..	40	45	153
35	30	23	39	2	..	7	7	14	..	1	..	..	..	1	..	5	..	77	93	154
15	16	26	24	14	4	4	..	..	..	6	..	..	..	..	..	..	..	34	36	155
63	61	13	28	3	..	6	2	3	..	..	..	..	..	..	..	2	..	73	61	156
13	13	7	4	3	..	..	..	..	..	..	..	..	..	..	..	2	..	17	16	157
18	14	18	20	3	..	3	2	..	..	..	..	..	..	..	..	3	..	17	31	158
58	56	32	42	2	..	..	..	..	..	..	..	..	..	..	..	6	..	44	55	159
32	32	31	31	8	..	8	2	4	..	..	..	1	..	2	..	9	..	51	66	160
26	26	27	27	1	..	4	..	..	..	..	..	..	..	..	..	4	..	59	44	161
..	..	1	10	48	24	..	..	9	..	4	..	..	..	..	..	..	..	30	25	162
119	101	78	88	23	..	10	2	..	..	2	..	2	..	1	..	10	1	199	228	163
22	21	17	24	3	..	..	..	..	..	..	..	..	..	..	..	6	..	36	28	164
60	58	22	24	4	..	4	1	1	..	..	..	..	..	..	..	2	..	48	45	165
36	33	31	27	2	..	4	..	..	..	..	..	..	..	..	..	3	..	47	53	166
107	101	34	48	27	..	10	8	8	..	..	..	..	..	..	..	10	1	184	203	167
..	..	..	..	..	..	..	..	..	Uninhabited			..	..	..	..	..	..	..	..	168
31	23	14	26	2	..	1	..	4	1	14	15	2	..	..	..	14	2	68	64	169
67	76	39	38	..	..	..	..	2	..	3	..	..	..	..	..	..	..	86	105	170
38	36	35	46	11	2	2	..	5	..	..	..	..	..	..	..	3	..	48	63	171
62	37	36	37	5	..	..	..	..	2	..	..	..	..	..	..	..	..	75	74	172
26	23	33	25	1	..	..	..	..	..	3	..	..	..	..	..	1	..	32	50	173
14	8	13	9	..	..	..	..	..	..	..	..	..	..	..	..	2	..	16	23	174
164	148	34	50	4	..	5	..	..	..	..	..	..	..	..	..	2	..	152	169	175
22	25	4	7	..	..	..	..	..	..	..	..	..	..	..	..	1	..	25	21	176
103	104	36	45	19	..	10	4	..	..	8	..	..	..	..	..	9	..	95	126	177
83	95	27	37	13	..	..	..	1	..	..	..	..	..	..	..	6	..	73	63	178
48	50	21	19	9	..	3	..	2	..	..	..	..	..	..	..	..	..	51	43	179
36	24	3	5	4	..	..	..	..	..	..	..	..	..	..	..	..	..	16	23	180
30	38	..	..	..	..	..	..	1	..	..	..	..	..	..	..	1	..	29	26	181
46	48	30	18	..	..	..	..	4	..	..	..	..	..	..	..	1	..	41	43	182
40	40	6	12	2	..	..	..	1	..	6	..	1	..	..	..	10	1	60	63	183
28	26	18	16	..	..	..	..	..	2	..	..	..	..	..	..	..	..	40	23	184
40	36	24	20	..	..	..	1	..	2	..	..	..	..	..	..	1	..	50	48	185
48	50	33	53	..	..	5	..	6	..	..	..	13	..	..	..	10	..	82	81	186
199	142	63	95	6	..	15	6	3	..	..	..	9	2	..	..	5	1	194	256	187
57	25	10	13	..	..	4	..	1	..	..	..	..	1	..	..	2	..	59	90	188
59	47	13	14	5	..	4	..	..	..	..	..	..	..	..	..	..	..	58	69	189
40	37	15	33	..	..	..	..	..	..	..	..	..	..	..	..	..	..	39	46	190
153	87	28	90	9	..	1	..	5	..	..	..	1	..	..	..	3	..	139	133	191
148	138	100	103	19	..	15	5	4	..	4	..	2	..	6	..	7	1	213	199	192
34	26	23	33	1	..	3	..	1	..	..	..	..	..	..	..	1	..	42	33	193
40	38	26	26	3	1	11	..	..	..	..	..	..	..	..	..	1	..	35	55	194
13	14	19	17	8	..	2	1	..	..	..	..	2	..	..	..	1	..	18	31	195
36	26	13	12	7	..	1	..	..	..	..	..	..	..	..	..	2	..	23	38	196
24	23	7	10	..	..	2	2	..	..	2	..	..	..	..	..	5	1	38	37	197
55	47	21	15	1	..	..	..	..	..	..	..	..	..	..	..	..	..	81	64	198
36	48	27	39	2	..	4	..	..	..	1	..	2	..	..	..	..	..	47	50	199
43	41	32	27	..	..	1	..	..	..	4	..	..	..	..	..	1	..	49	68	200

VILLAGE DIRECTORY

L.C. No.	Name of Village	Facilities available	Area in acres	Occupied Houses	House-holds	Total Population			Scheduled Castes		Scheduled Tribes		Literate & Educated		Workers	
															Total Workers (I-IX)	
						P	M	F	M	F	M	F	M	F	M	F
1	2	3	4	5	6	7	8	9	10	11	12	13	14	15	16	17
201	Bodani	..	695	49	49	265	127	138	67	82	..	..	17	..	80	63
202	Tankariya Kazi	..	653	23	23	128	64	64	32	28	..	..	10	..	42	34
203	Aslana	..	1,203	94	94	483	247	236	53	53	..	..	60	1	152	132
204	Sabalpur (Buchakhedi)		414	32	32	160	79	81	69	71	..	..	4	..	48	43
205	Akasoda	P.	1,518	91	91	480	253	227	101	100	..	..	32	..	156	126
206	Talod	P.	3,948	233	234	1,315	650	665	212	219	..	..	180	23	375	318
207	Ranabad	..	776	48	48	211	105	106	15	11	..	..	19	..	66	63
208	Hasampura	..	1,317	67	67	365	184	181	72	54	..	..	42	..	97	105
209	Palkhedi	MP (O).	809	54	54	324	168	156	67	58	..	..	51	4	119	92
210	Gangedi	P,D,MP(O).	1,805	92	92	404	197	207	50	43	..	..	63	6	140	68
211	Dhendiya	P.	544	36	38	210	104	106	30	34	..	..	31	..	62	27
212	Hariyakhedi	..	309	18	18	77	39	38	8	14	..	..	8	..	23	23
213	Hamukhedi	Hos.	849	63	63	340	177	163	76	69	..	..	43	6	83	80
214	Matana Buzurg	P.	1,643	151	152	722	373	349	91	92	..	...	109	11	235	131
215	Daukhedi	..	1,269	30	30	152	67	85	20	18	..	...	14	..	40	26
216	Kadchhali	P.	1,197	50	62	367	193	174	81	77	..	..	63	3	115	104
217	Nogawan	P.	2,144	111	123	623	309	314	62	62	..	..	110	3	187	214
218	Khemasa	..	1,854	90	91	448	217	231	95	96	..	..	33	2	143	120
219	Brijrajkhedi	P.	1,432	78	78	397	195	202	58	57	..	...	54	6	115	106
220	Piplyaragho	P.	1,044	60	66	315	159	156	55	58	..	..	31	2	91	51
221	Karadiya (Nawakheda)	P,Mcw.	895	63	65	380	195	185	68	60	..	..	34	11	121	86
222	Mendiya	..	485	17	19	118	60	58	24	17	..	..	12	..	32	11
223	Kuwariya	..	502	50	50	225	118	107	9	8	..	..	43	4	68	56
224	Chandesari	..	1,601	84	84	457	226	231	100	97	..	...	23	2	129	114
225	Chandesara	P.	952	68	68	394	209	185	36	35	...	...	22	4	113	92
226	Datana	P.	2,145	120	121	578	306	272	90	79	..	..	70	11	186	152
227	Silarkhedi	..	561	28	30	165	89	76	79	65	..	..	29	..	47	36
228	Kadchha	..	1,274	75	93	428	224	204	90	91	..	..	48	3	132	94
229	Kundikheda	..	150	..	..	..	Uninhabited		..	..	..	..	..	..	..	..
230	Chenpur Hanskhedi		514	30	33	166	88	78	32	25	..	..	16	1	58	49
231	Erwas	..	1,184	56	56	302	157	145	41	42	..	..	45	...	99	94
232	Kandariya	..	1,394	65	65	385	183	202	128	132	..	..	21	..	122	101
233	*Umariya Khalsa*	..	*856*	*33*	*33*	*211*	*107*	*104*	*67*	*78*	..	..	*18*	*4*	*65*	*61*
234	Tankariya Panth	P,s.	1,386	113	113	610	308	302	83	95	..	..	107	4	182	170
235	Gondiya	P.	2,337	120	121	687	346	341	93	93	..	..	139	17	192	192
236	Koklakhedi	..	769	43	51	218	108	110	12	8	..	..	39	4	60	33
237	Chhayan	P.	458	37	37	243	121	122	25	23	..	..	33	8	60	54
238	Jamalpura	..	856	32	38	159	84	75	29	28	..	..	24	..	48	27
239	Ninora	P.	1,350	77	84	525	264	261	82	73	..	..	86	7	151	117
240	Khajuriya Rahwari	P.	1,605	101	101	504	249	255	76	79	..	..	39	5	151	145
241	Gawadi	P.	1,525	77	*86*	508	264	244	77	*76*	...	..	*53*	7	154	95
242	Madhopur	..	481	30	42	235	123	112	28	22	..	..	31	..	72	62
243	Ajrana	..	443	52	52	252	126	126	50	55	..	..	21	2	78	85
244	Takwasa	P.	1,693	121	121	537	274	263	53	58	..	...	90	6	186	153
245	Lekoda	P,M,D,MP(O),S,Po.	4,556	333	334	1,745	889	856	137	130	...	...	288	38	492	362
246	Limbapiplya	P.	2,631	132	132	691	356	335	126	132	...	..	47	..	192	196
247	Jastikhedi	..	776	18	18	96	53	43	9	6	..	..	17	..	31	12
248	Karohan	P,D,Mcw.	2,060	123	121	645	323	322	108	116	..	..	113	6	171	145
249	Magriya	..	529	23	30	141	70	71	22	25	...	..	14	..	36	31
250	Kithoda Khalsa	..	856	49	49	248	129	119	65	55	...	..	23	..	82	72

UJJAIN TAHSIL

WORKERS																		Non-Workers		L.C. No.
I		II		III		IV		V		VI		VII		VIII		IX		X		
M	F	M	F	M	F	M	F	M	F	M	F	M	F	M	F	M	F	M	F	
18	19	20	21	22	23	24	25	26	27	28	29	30	31	32	33	34	35	36	37	1
42	22	15	41	..	..	8	..	..	..	8	..	2	..	..	..	5	..	47	75	201
22	13	20	21	..	..	..	..	..	..	..	..	..	..	..	..	..	..	22	30	202
106	104	19	27	7	1	4	..	4	..	5	..	1	..	..	..	6	..	95	104	203
27	29	15	10	4	..	..	1	..	3	..	..	..	..	..	..	2	..	31	38	204
63	63	41	44	7	..	28	18	3	..	3	..	8	1	..	..	3	..	97	101	205
234	211	44	94	59	1	23	4	2	..	6	3	4	5	..	..	3	..	275	347	206
42	41	18	22	2	..	..	..	..	..	..	..	2	..	..	..	2	..	39	43	207
49	53	43	52	3	..	..	..	..	..	..	..	..	..	..	..	2	..	87	76	208
40	46	24	30	40	..	4	..	4	13	..	..	2	2	..	..	5	1	49	64	209
75	13	44	51	8	..	4	4	..	..	..	..	..	..	..	..	9	..	57	139	210
9	2	30	25	20	..	..	..	..	..	..	..	..	..	..	..	3	..	42	79	211
9	11	7	12	1	..	1	..	..	..	..	..	..	..	..	..	5	..	16	15	212
46	50	8	27	12	..	2	..	2	..	10	..	..	3	..	..	3	..	94	83	213
114	75	58	50	6	2	12	..	..	..	..	..	4	..	..	..	41	4	138	218	214
24	24	12	..	4	..	..	..	..	..	..	..	..	..	..	..	..	2	27	59	215
64	52	42	52	..	..	..	..	4	..	..	..	..	..	..	..	5	..	78	70	216
120	140	39	64	2	..	20	8	..	..	..	..	3	2	..	..	3	..	122	100	217
81	72	35	39	6	..	16	9	..	..	..	..	1	..	..	..	4	..	74	111	218
53	43	33	44	26	14	1	5	..	..	..	..	..	..	..	..	2	..	80	96	219
49	3	32	44	..	..	8	3	1	..	..	..	..	..	..	..	1	1	68	105	220
56	42	25	36	21	2	2	..	3	..	11	4	..	1	..	..	3	1	74	99	221
8	..	17	11	3	..	4	..	..	..	..	..	..	..	..	..	..	..	28	47	222
45	43	7	11	9	..	..	1	2	..	..	..	2	..	..	..	3	1	50	51	223
88	75	34	37	5	2	..	..	..	..	..	..	..	..	..	..	2	..	97	117	224
59	50	42	38	..	..	8	4	..	..	1	..	1	..	..	..	2	..	96	93	225
91	78	51	64	20	2	11	8	3	..	4	..	1	..	..	..	5	..	120	120	226
44	29	3	7	..	..	..	..	..	..	..	..	..	..	..	..	..	..	42	40	227
84	64	41	30	..	..	1	..	..	..	..	..	..	..	6	..	..	..	92	110	228
..	..	..	..	..	..	..	..	Uninhabited		..	..	..	..	..	..	..	..	..	..	229
25	23	19	26	11	..	2	..	..	..	..	..	..	..	..	..	1	..	30	29	230
62	52	32	35	2	1	3	2	..	4	..	..	..	..	..	..	..	..	58	51	231
40	41	46	46	29	..	3	13	..	1	..	..	..	..	..	..	4	..	61	101	232
24	15	35	44	4	..	1	2	..	..	..	..	..	..	1	..	..	..	42	43	233
82	76	41	73	36	17	10	..	..	4	..	..	2	..	7	..	4	..	126	132	234
108	117	50	73	26	1	2	..	2	..	..	..	1	1	..	..	3	..	154	149	235
35	5	22	25	..	..	3	..	..	3	..	..	..	..	..	..	..	..	48	77	236
42	36	18	18	..	..	..	..	..	..	..	..	..	..	..	..	..	..	61	68	237
31	5	17	22	..	..	..	..	..	..	..	..	..	..	..	..	..	..	36	48	238
49	71	76	44	..	..	16	2	..	..	..	..	2	..	..	..	8	..	113	144	239
102	110	41	34	5	1	1	..	..	..	..	..	1	..	..	..	1	..	98	110	240
92	65	33	27	13	..	6	..	..	..	..	..	1	..	1	..	8	3	110	149	241
35	20	20	10	..	..	..	..	..	7	..	..	1	..	..	..	16	25	51	50	242
54	61	23	24	1	..	..	..	..	..	..	..	..	..	..	..	..	..	48	41	243
130	107	32	43	5	1	14	1	..	..	..	..	4	1	..	..	1	..	88	110	244
314	261	72	87	23	..	34	4	7	4	6	..	8	2	7	..	21	4	397	494	245
142	145	37	51	3	..	4	..	..	..	..	..	3	..	..	..	3	..	164	139	246
11	6	14	6	3	..	1	..	..	..	..	..	1	..	..	..	1	..	22	31	247
84	71	68	70	..	..	15	4	..	..	..	..	..	..	..	..	4	..	152	177	248
23	13	13	18	..	..	..	..	..	..	..	..	..	..	..	..	..	..	34	40	249
53	40	29	32	..	..	..	..	..	..	..	..	..	..	..	..	..	..	47	47	250

VILLAGE DIRECTORY

L.C. No.	Name of Village	Facilities available	Area in acres	Occupied Houses	Households	Total Population			Scheduled Castes		Scheduled Tribes		Literate & Educated		Workers: Total Workers (I-IX)	
						P	M	F	M	F	M	F	M	F	M	F
1	2	3	4	5	6	7	8	9	10	11	12	13	14	15	16	17
251	Kalyanpura	..	742	51	51	271	148	123	29	15	..	..	26	..	92	71
252	Semlyanasar	P,Mcw.	1,291	73	73	426	225	201	68	71	..	..	56	1	140	125
253	Narwar	P,M,D,MP(A), MP(O),Po,Ed.	6,036	351	369	1,885	955	930	255	259	..	..	336	69	519	388
254	Munjakhedi	P.	1,322	120	135	690	355	335	89	90	..	..	138	2	227	99
255	Hamirkhedi	P.	1,384	155	155	769	400	369	39	38	..	..	152	2	288	250
256	Badalkhedi	..	420	13	13	73	32	41	28	30	..	..	5	..	17	29
257	Jarkhoda	..	1,577	86	86	584	315	269	86	75	..	..	51	1	183	165
258	Khetiyakhedi	..	565	23	23	174	95	79	16	11	..	..	27	..	59	48
259	Silodamori	..	1,091	52	55	275	138	137	41	40	..	..	28	..	99	102
260	Nayakhedi	..	556	29	29	140	79	61	23	22	..	..	8	..	47	40
261	Ramwasa	P.	1,012	81	81	420	204	216	31	40	..	..	38	1	127	108
262	Matanakhurd	Po.	955	57	57	307	147	160	41	43	..	..	31	1	87	82
263	Sewarkhedi	P.	738	48	55	240	140	100	50	50	..	..	39	4	81	43
264	Bhanwari	..	491	20	21	126	69	57	15	9	..	..	12	..	50	28
265	Bolasa	P.	523	54	56	253	131	122	37	39	..	..	41	..	82	67
266	Harnawada	P.	844	59	66	326	167	159	65	52	..	..	39	1	95	85
267	Palkhanda	P.	2,158	92	101	559	278	281	70	70	..	..	123	20	161	112
268	Piploda Dwarkadhish	P.	3,407	237	240	1,183	606	577	128	121	..	..	210	25	363	274
269	Ramjankhedi	..	442	32	32	163	85	78	35	28	..	..	16	..	54	51
270	Fataiybad	P,Po.	1,243	174	174	909	468	441	123	117	..	..	199	30	259	212
271	Ziroliya	..	1,347	69	70	442	230	212	104	192	..	..	43	..	128	114
272	Nilkanth	..	823	45	46	207	98	109	53	57	..	..	34	8	52	43
273	Mundla Suleman	..	1,172	61	61	351	178	173	72	77	..	..	37	6	121	91
274	Kankariya Chirakhan	P.	1,453	86	86	524	272	252	136	135	..	..	92	22	176	127
275	Panthpiplaie	P,D,Mcw,Po,To.	1,710	126	136	686	360	326	79	69	..	..	83	11	208	125
276	Alampur Udana	..	981	72	72	409	214	195	37	38	..	..	59	2	116	70
277	Khokariya	..	573	52	63	348	172	176	30	31	..	..	40	1	109	85
278	Dewarakhedi khurd		525	20	25	112	63	49	..	..	..	..	4	..	35	26
279	Kachnariya	P.	1,638	84	99	592	284	308	38	39	..	..	42	9	177	115
280	Nikebadi	...	515	37	37	189	97	92	24	27	..	...	2	..	61	35
281	Kasampur	..	931	43	50	285	157	128	28	19	..	...	37	5	93	62

UJJAIN TAHSIL

WORKERS																		Non-Workers		L.C No.
I		II		III		IV		V		VI		VII		VIII		IX		X		
M	F	M	F	M	F	M	F	M	F	M	F	M	F	M	F	M	F	M	F	
18	19	20	21	22	23	24	25	26	27	28	29	30	31	32	33	34	35	36	37	1
57	47	25	23	7	..	2	1	..	..	..	..	1	..	..	..	..	..	56	52	251
88	75	50	50	1	..	..	..	..	..	..	..	..	..	..	..	1	..	85	76	252
198	151	175	206	10	1	64	20	9	4	4	..	28	3	1	...	30	3	436	542	253
134	40	74	56	1	..	12	3	..	..	..	..	2	..	..	..	4	..	128	236	254
218	194	44	49	6	..	17	7	..	..	..	..	2	..	..	..	1	..	112	119	255
11	17	4	8	2	..	..	..	..	4	..	..	..	..	..	..	..	..	15	12	256
126	125	50	40	..	..	4	..	..	..	..	..	..	..	..	..	3	..	132	104	257
33	30	18	16	..	..	8	2	..	..	..	..	..	..	..	..	..	..	36	31	258
80	62	14	29	..	1	..	10	2	..	..	..	1	..	..	..	2	..	39	35	259
33	28	13	12	..	..	..	..	..	..	..	..	..	..	..	..	1	..	32	21	260
60	68	33	36	22	..	6	..	4	3	..	..	2	..	..	..	..	1	77	108	261
50	51	33	31	1	..	1	..	..	..	..	..	..	..	..	..	2	..	60	78	262
41	9	39	34	..	..	..	..	..	..	..	..	..	..	..	..	1	..	59	57	263
31	24	13	4	..	..	5	..	..	..	1	..	..	..	..	..	..	..	19	29	264
61	52	20	15	..	..	..	..	..	..	..	..	..	..	..	..	1	..	49	55	265
32	24	37	57	7	..	11	4	..	..	..	..	1	..	..	..	7	..	72	74	266
77	52	56	60	12	..	10	..	..	..	..	..	4	..	..	..	2	..	117	169	267
181	140	109	133	9	..	31	..	..	..	..	..	5	..	19	..	9	1	243	303	268
12	15	40	36	2	..	..	..	..	..	..	..	..	..	..	..	..	..	31	27	269
88	90	63	71	10	1	51	34	..	..	4	..	20	15	7	..	16	1	209	229	270
71	79	29	31	3	..	9	2	..	..	6	..	4	2	5	..	1	..	102	98	271
17	23	18	20	2	..	1	..	..	..	..	..	..	..	13	..	1	..	46	63	272
84	52	33	33	3	..	..	6	..	..	..	..	..	..	..	..	1	..	57	82	273
90	65	55	55	4	..	10	4	1	..	11	2	..	..	..	..	5	1	96	125	274
92	55	57	59	12	..	22	4	..	..	7	..	13	6	..	..	5	1	152	201	275
85	39	27	31	1	..	2	..	..	..	..	..	..	..	..	..	1	..	98	125	276
79	58	25	27	..	..	3	..	..	..	..	..	..	..	..	..	2	..	63	91	277
31	26	4	..	..	..	..	..	..	..	..	..	..	..	..	..	..	..	28	23	278
48	31	69	73	45	5	5	4	..	..	..	..	..	..	..	..	10	2	107	193	279
29	17	30	18	..	..	2	..	..	..	..	..	..	..	..	..	..	..	36	57	280
60	32	31	30	..	..	..	..	1	..	..	..	..	..	..	..	1	..	64	66	281

APPENDICES TO TOWN & VILLAGE DIRECTORY

CONTENTS

S. No.		*Pages*
Appendix	I—Industrial Establishments ..	261—274
Appendix	II—Towns and Villages served by mettalled roads (All villages having roads in the village itself or within one mile of the village are included in the Appendix) ..	275
Appendix	III—Towns and Villages having railway stations within five miles ..	276—277
Appendix	IV—Towns and Villages having bus stops ..	278
Appendix	V—Towns and Villages having public libraries ..	279
Appendix	VI—*Towns and Villages having public reading rooms* ..	280
Appendix	VII—Towns and Villages having pucca wells for supply the of drinking water together with their numbers ..	281—284
Appendix	VIII—Towns and Villages having public latrines ..	285
Appendix	IX—Towns and Villages having drains ..	286
Appendix	X—Towns and Villages in which weekly or fortnightly markets are held together with the days on which held ..	287
Appendix	XI—Towns and Villages having co-operative societies together with the description of the society ..	288—290

APPENDIX—I

INDUSTRIAL ESTABLISHMENTS

Note:—This appendix has been prepared from information abstracted from the houselists. It is arranged first districtwise; that is, under the name of the district have been arranged the industries in ascending order of minor groups, showing the total number of establishments within brackets next to each minor group. The information has been shown by total, rural and urban separately. The figures for the Tahsil follow the figures for the district as a whole. The total, rural and urban figures for each Tahsil for each minor group of industry showing the number of establishments in each in brackets have been presented first. Then follows the list of the villages in the order of their location code numbers with the location code number appearing first, followed by the name of village. Against each village is shown the minor group or minor groups of industry found in the village with number of establishments in that minor group shown within brackets against each minor group. For towns, figures have been presented separately for each ward, the number of ward being given first, followed by the industrial code numbers etc., as in the case of villages.

The following examples will make the above Note clear :—

Ujjain District Total 200 (387) signifies that there are 387 establishments in Ujjain District pertaining to Minor Group 200, which stands for "Production of ricc, atta, flour etc. by milling, dehusking and processing of crops and foodgrains." Khacharod Tahsil 205 (2) signifies that there are two establishmcnts in Khacharod Tahsil pertaining to minor group 205, which stands for "Production of bread, biscuits, cake and other bakery products." Village Sakhat Khedi 207 (1) signifies that there is one establishment pertaining to Minor Group 207 which stands for "Production of edible fats and oils other than hydrogenated oil." Khacharod Town ward No. 1 209 (9) signifies that there are 9 establishments located in ward No. 1 of Khacharod Town pertaining to Minor Group 209, which stands for "Production of other food products such as sweet-meat, condiments, muri, murki, chira, khoi, Cocoa Chockolate, toffee and Lozenge."

UJJAIN DISTRICT

Total—200 (387), 205 (20), 206 (61), 207 (151), 209 (494), 212 (5), 214 (8), 215 (2), 216 (6), 220 (19), 230 (72), 231 (8), 232 (3), 233 (9), 234 (7), 235 (127), 236 (63), 237 (17), 244 (19), 255 (10), 262 (9), 270 (4), 271 (4), 272 (7), 273 (896), 274 (6), 276 (2), 278 (2), 279 (1), 280 (13), 281 (55), 282 (4), 283 (882), 284 (54), 288 (1,154), 289 (12), 300 (1), 301 (2), 302 (8), 310 (117), 311 (1,612), 313 (2), 314 (56), 320 (5), 333(1), 335 (13), 336 (7), 339 (2), 340 (31), 342 (8), 344 (1), 345 (3), 350 (658), 356 (2), 360 (4), 362 (1), 365 (61), 367 (20), 368 (6), 369 (623), 372 (6), 373 (1), 377 (3), 378 (2), 379 (4), 384 (16), 388 (128), 389 (8), 392 (10), 393 (331), 394 (4), 395 (2), 399 (108).

Rural—200 (181), 206 (54), 207 (100), 209 (114), 212 (4), 220 (7), 230 (15), 231 (1), 235 (31), 236 (7), 237 (2), 244 (17), 255 (7), 270 (2), 273 (468), 274 (2), 281 (4), 283 (852), 284 (27), 288 (1,045), 310 (115), 311 (1,360), 313 (2), 314 (50), 340 (2), 350 (603), 360 (1), 367 (1), 369 (524), 372 (1), 377 (1), 384 (1), 388 (13), 393 (123), 399 (19).

Urban—200 (206), 205 (20), 206 (7), 207 (51), 209 (380), 212 (1), 214 (8), 215 (2), 216 (6), 220 (12), 230 (57), 231 (7), 232 (3), 233 (9), 234 (7), 235 (96), 236 (56), 237 (15), 244 (2), 255 (3), 262 (9), 270 (2), 271 (4), 272 (7), 273 (428), 274 (4), 276 (2), 278 (2), 279 (1), 280 (13), 281 (51), 282 (4), 283 (30), 284 (27), 288 (109), 289 (12), 300 (1), 301 (2), 302 (8), 310 (2), 311 (252), 320 (5), 333 (1), 335 (13), 336 (7), 339 (2), 340 (29), 342 (8), 344 (1), 345 (3), 350 (55), 356 (2), 360 (3), 362 (1), 365 (61), 367 (19), 368 (6), 369 (99), 372 (5), 373 (1), 377 (2), 378 (2), 379 (4), 384 (15), 388 (115), 389 (8), 392 (10), 393 (208) 394 (4), 395 (2), 399 (89).

1 KHACHAROD TAHSIL

Total—200 (44), 205 (2), 206 (31), 207 (39), 209 (102), 216 (1), 230 (12), 235 (7), 236 (7), 244 (1), 255 (6), 262 (9), 273 (171), 280 (3), 281 (5), 283 (237), 284 (2), 288 (733), 302 (1), 310 (28), 311 (460), 313 (2), 314 (29), 335 (2), 340 (28), 350 (149), 365 (2), 367 (5), 368 (1), 369 (172), 377 (1), 388 (12), 392 (3), 393 (71), 399 (46).

Rural—200 (23), 206 (31), 207 (22), 209 (22), 230 (5), 235 (4), 236 (7), 244 (1), 255 (3), 273 (102), 283 (225), 284 (2), 288 (685), 310 (28), 311 (384), 313 (2), 314 (29), 340 (1), 350 (139), 367 (1), 369 (146), 377 (1), 388 (3), 393 (29), 399 (6).

Urban—200 (21), 205 (2), 207 (17), 209 (80), 216 (1), 230 (7), 235 (3), 255 (3), 262 (9), 273 (69), 280 (3). 281 (5), 283 (12), 288 (48), 302 (1), 311 (76), 335 (2), 340 (27), 350 (10), 365 (2), 367 (4), 368 (1), 369 (26), 388 (9), 392 (3), 393 (42), 399 (40).

Rural

Location Code No. and name of village:

1 **Sakhat Khedi** 207 (1), 283 (4), 288 (12), 311 (2), 350 (1), 369 (3).

2 **Chanpaner** 273 (1), 283 (2), 288 (11), 311 (5), 369 (1), 393 (1).

3 **Chapa Kheda** 207 (1), 283 (6), 310 (6), 350 (8), 369 (2), 393 (2).

APPENDIX—I—*contd.*

INDUSTRIAL ESTABLISHMENTS

KHACHAROD TAHSIL—*Contd.*

4 **Mokdi** 369 (2).
5 **Rajgarh** 283 (1), 350 (1).
6 **Tootiya Khedi** 283 (1), 288 (1), 311 (2), 350 (2).
7 **Dodia** 283 (1), 288 (14).
8 **Nareli** 288 (11), 350 (3).
9 **Akya** 311 (4), 350 (4), 369 (4).
10 **Tarod** 288 (5).
11 **Banwada** 283 (4), 311 (1).
12 **Rajla** 283 (1), 310 (2).
13 **Sendari** 283 (2), 288 (19), 311 (5), 350 (1).
14 **Kesariya** 273 (1), 288 (5), 311 (2), 369 (2).
15 **Chandodiya** 311 (2), 369 (1).
16 **Berchha** 207 (1), 209 (1), 273 (2), 283 (3), 288 (12), 310 (13), 350 (1), 369 (1).
17 **Bachhoda** 283 (1), 311 (2), 369 (1).
18 **Nimbodiya Kalan** 206 (5), 273 (1), 311 (5), 350 (1), 369 (4).
19 **Ramnagar** 311 (2).
21 **Atlawada** 283 (1), 284 (2), 288 (1), 311 (3), 369 (3),
22 **Kalsi** 206 (2), 273 (1), 283 (1), 311 (2), 369 (1), 393 (1).
23 **Rohal Kalan** 283 (1), 288 (3), 314 (2), 350 (1).
24 **Rohal Khurd** 273 (4), 283 (3), 288 (8), 310 (1), 311 (1), 350 (2), 369 (2), 393 (1).
26 **Shrivatchha** 283 (3).
27 **Meen** 273 (1), 283 (1), 288 (1), 311 (3), 369 (1).
28 **Farnakhedi** 236 (6), 273 (1), 283 (2), 311 (1), 313 (1), 369 (1).
29 **Barkheda** 273 (1), 283 (3), 311 (7).
30 **Divel** 273 (1), 311 (4), 350 (2), 369 (5).
31 **Ninawat Kheda** 273 (1), 311 (2).
32 **Alsi** 314 (1).
33 **Lohchitara** 311 (3).
35 **Banjari** 283 (2), 350 (1).
36 **Ghinoda** 207 (1), 273 (6), 283 (3), 311 (14), 350 (2), 369 (2).
38 **Kilodiya** 273 (1), 311 (2).
39 **Geedgarh** 283 (1), 288 (2), 369 (1).
40 **Nipanya** 206 (1), 283 (1), 288 (2), 369 (1).
41 **Jhanja Khedi**, 288 (25).
42 **Kachnariya** 310 (1), 350 (1).
43 **Akyakoli** 206 (1), 273 (1), 283 (1), 288 (7), 310 (1).
46 **Napakhedi** 311 (2).
48 **Bhensola** 283 (1), 311 (5), 350 (5), 369 (2).
49 **Bedavanya** 273 (1), 283 (2), 311 (2), 369 (1).
51 **Gindwanya** 207 (1), 283 (1), 288 (37), 311 (4), 369 (1).
52 **Parmarkhedi** 283 (1).
53 **Hevatpur (Bhimpura)** 288 (3), 369 (1).
54 **Khajuriya** 311 (1).
55 **Ratnya Khedi** 288 (8), 311 (4), 350 (1).
56 **Jalodiya Khacharod** 273 (2), 288 (10), 314 (2).
57 **Rupeta** 200 (1), 206 (2), 207 (2), 283 (3), 288 (1), 311 (9), 350 (2), 369 (2).
58 **Borkheda Pitramal** 206 (1), 283 (3), 350 (1).
59 **Heedi** 200 (1), 207 (1), 283 (1), 288 (1), 311 (9), 350 (3), 369 (1).
60 **Jalod** 311 (1).

KHACHAROD TAHSIL—*Contd.*

61 **Batlawadi** 200 (1), 283 (1), 288 (47), 311 (5), 350(2), 369(1).
62 **Kutlana** 288 (3), 311 (4).
63 **Kanchankhedi** 283 (1), 288 (2), 311 (1), 350 (2).
64 **Lekodiya Tank** 283 (4), 350 (1).
65 **Beriya Khedi** 273 (1).
67 **Nagda** 288 (7).
69 **Ringnya** 283 (1), 311 (3), 350 (1), 369 (2).
70 **Khandwa** 311 (1), 350 (2).
71 **Bhandla** 288 (2).
72 **Behlola** 283 (7), 288 (21), 311 (2), 350 (2).
73 **Ghudawan** 200 (2), 288 (10).
74 **Bhatkhedi** 283 (3), 288 (14), 369 (1).
75 **Burana Bad** 206 (1), 283 (1), 350 (1), 369 (2).
76 **Umarna** 288 (27), 311 (1),
77 **Umarni** 283 (1), 311 (2).
78 **Mehatwas** 200 (1), 311 (2).
79 **Padlya Kalan** 235 (4), 283 (7), 311 (6), 350 (1).
80 **Banbani** 311 (2).
81 **Banbana** 206 (1), 273 (1), 283 (2), 311 (9), 314 (3), 350 (1), 369 (2).
82 **Mohna** 200 (1).
83 **Piplya Rani** 283 (1).
85 **Antraliya** 369 (1).
86 **Bordiya** 273 (2), 283 (1), 340 (1), 369 (1).
87 **Naredi Patta** 283 (1), 311 (3), 350 (1).
88 **Panwasa** 283 (3), 311 (13), 350 (1).
89 **Choki Junnardar** 288 (21).
90 **Navatiya** 273 (1), 283 (1), 288 (22).
92 **Nayan** 273 (2), 283 (1), 311 (1).
93 **Dabri** 288 (1), 350 (1).
94 **Guradiya Pitramal** 283 (2), 311 (2).
95 **Rathada** 283 (1), 313 (1).
98 **Pankhedi** 311 (1), 350 (1), 369 (2).
99 **Raiyapur** 200 (1).
101 **Roonkheda** 273 (1), 283 (1), 350 (1), 369 (1).
102 **Thadoda** 369 (1).
103 **Deepakhedi** 288 (2).
104 **Bhanwasa** 200 (1), 283 (3), 288 (1), 311 (1), 350 (2).
105 **Pachlasi** 283 (1), 350 (1), 369 (1).
106 **Padsootya** 283 (1).
107 **Takrawada** 283 (1).
108 **Azeemabad Pardhi** 283 (1), 288 (5), 311 (3), 369 (1).
109 **Amlawad Junnardar** 288 (1), 369 (2).
110 **Khimla Khedi** 283 (1).
111 **Jalodiya Unhel** 311 (2).
112 **Mahu** 200 (1), 283 (1), 314 (2).
113 **Matra** 314 (1).
114 **Barkheda Mandan** 273 (1), 283 (1), 288 (1), 311 (3).
115 **Gurachha** 311 (1), 350 (1), 369 (1).
116 **Mundla** 283 (1), 311 (2), 350 (2).
117 **Guradiya Sanga** 283 (3), 288 (1), 350 (1), 369 (4).
118 **Unchaheda** 283 (1), 369 (1).
119 **Kanwas** 273 (2), 283 (3), 311 (4), 369 (1).
120 **Naredi Khurd (Bera)** 311 (2).

APPENDIX—I—*Contd.*

INDUSTRIAL ESTABLISHMENTS

KHACHAROD TAHSIL—*Contd.*

121 **Palna** 288 (15).
122 **Dupadawada** 283 (1), 311 (1), 350 (1).
123 **Kumharwadi** 288 (18), 311 (5), 314 (1), 369 (1).
124 **Siparda** 288 (24).
125 **Sarwana Khacharod** 273 (1), 283 (1).
126 **Bhikampur** 273 (1), 283 (2), 311 (8), 350 (1), 369 (2).
128 **Bhati Suda** 206 (2), 283 (1), 311 (1), 314 (1), 350 (1).
129 **Lasurdiya Jaisingh** 283 (3), 314 (1).
130 **Simrol** 288 (8), 311 (2), 369 (1).
131 **Makla** 273 (2), 283 (1), 314 (1), 369 (2).
133 **Dhoomaheda** 273 (1), 283 (3), 314 (1), 350 (1).
135 **Sarwana Unhel** 273 (3), 283 (1), 311 (1), 350 (3), 369 (1)
136 **Alot** 200 (1), 283 (4), 311 (7), 350 (3), 393 (1).
137 **Sanasala** 288 (4).
138 **Barlai** 283 (6), 311 (3), 350 (1).
139 **Malakhedi** 311 (3), 350 (1), 369 (1).
140 **Bhilsuda** 206 (1), 283 (2).
141 **Piplyasees** 206 (2), 369 (1).
142 **Jhirnya Khacharod** 200 (1), 206 (2), 283 (1).
143 **Hatai** 369 (1).
145 **Chidirawadya** 311 (2), 350 (1).
147 **Narsinghgarh** 200 (1), 206 (1), 207 (1), 273 (1), 283 (5), 288 (1), 311 (2), 369 (1).
148 **Madawadi** 273 (1), 288 (18).
149 **Chirola** 273 (3), 283 (4), 311 (13), 350 (1), 369 (1).
150 **Khamariya** 273 (1), 288 (40), 311 (1).
151 **Jalwal** 311 (1).
152 **Nimbodiya Khurd** 283 (1), 311 (1), 350 (1).
153 **Pipalyamolew** 314 (2).
154 **Chinku Ganj** 311 (1), 369 (1).
155 **Kankarada** 314 (1).
156 **Bedawan** 207 (1), 273 (1), 283 (3), 288 (1), 311 (9), 350 (2), 369 (1), 393 (4).
157 **Parolya Padma** 369 (2).
158 **Aroliya Dewda** 311 (1), 369 (1).
159 **Jhirnya Unhel** 283 (2), 311 (1), 350 (3).
160 **Karnawad** 207 (1), 244 (1), 273 (1), 283 (2), 288 (4), 311 (1), 350 (4), 369 (2), 393 (1).
161 **Pipalya Sarang** 283 (2), 311 (2).
162 **Khedawada** 283 (4), 288 (7), 311 (6), 399 (1).
163 **Arjalla** 288 (34), 311 (1).
164 **Madawada** 200 (1), 206 (4), 273 (3), 277 (1), 283 (8), 311 (6), 350 (4), 369 (4), 393 (5).
165 **Lasurdia Khema** 207 (3), 283 (2), 288 (21), 350 (1).
166 **Bagedi** 273 (2), 311 (3), 350 (2), 369 (2).
167 **Badagaon** 200 (1), 206 (2), 273 (3), 283 (2), 288 (31), 311 (24), 350 (5), 369 (4).
169 **Pipaloda Sagotimata** 200 (1), 207 (1), 209 (2), 273 (10), 283 (1), 288 (9), 311 (4), 314 (2), 350 (3), 369 (6), 393 (1).
170 **Bhakarda** 283 (2), 369 (1).
171 **Bagla** 283 (1).
172 **Kundla** 283 (2), 311 (1), 314 (1).
173 **Akyanajeek** 206 (1), 273 (1), 283 (1), 350 (1), 393 (1).
175 **Didiya Khedi** 283 (1).

KHACHAROD TAHSIL—*Concld.*

181 **Bilwanya** 283 (1), 288 (25), 311 (8), 350 (1).
176 **Itawa** 283 (1).
177 **Baramad Kheda** 283 (1), 288 (1), 311 (1).
178 **Antalwasa** 288 (3).
179 **Barthoon** 273 (4), 283 (1), 288 (15), 311 (4), 350 (1), 369 (1).
180 **Lusadawan** 283 (1), 288 (5), 311 (7), 350 (1), 369 (1).
181 **Bilwanya** 283 (1), 288 (25), 311 (8), 350 (1).
182 **Bachhakhedi** 288 (3).
183 **Gidawada** 283 (1), 314 (3), 350 (1).
185 **Padiya Chavand** 311 (3), 350 (4), 369 (1).
186 **Nagjhiri** 311 (1).
187 **Barkheda Najeek** 311 (1), 369 (2).
188 **Unhel** 200 (6), 207 (5), 209 (17), 230 (4), 255 (3), 273 (20), 283 (12), 288 (7), 310 (4), 311 (12), 314 (2), 350 (9), 367 (1), 369 (7), 388 (3), 393 (9), 399 (5).
190 **Rajpur Raiti** 207 (1), 283 (1).
192 **Chandwasla** 283 (2), 311 (5), 369 (2).
193 **Sandawada** 311 (3), 350 (1).
195 **Chavand** 283 (2), 311 (3).
196 **Nawada** 273 (1), 311 (1), 350 (1), 369 (2).
197 **Pagara** 350 (1), 369 (1).
198 **Roopakhedi** 283 (1), 350 (1).
199 **Kamthana** 209 (1), 283 (3), 311 (6), 350 (1), 369 (1).
203 **Nandiyasi** 207 (1), 283 (2), 311 (2), 350 (1), 369 (1).
204 **Nimadi** 288 (1).
205 **Sandla** 273 (1), 283 (1), 311 (6), 350 (2), 369 (1).
206 **Piploda Panth** 273 (1), 369 (2).
207 **Kadiyali** 311 (1).
208 **Lekoda Anjna** 206 (1), 209 (1), 230 (1), 273 (1), 288 (3), 314 (2), 350 (1), 369 (4).
210 **Paslod** 283 (1), 311 (1), 369 (1).
211 **Gurla** 273 (1), 369 (2).
212 **Lasurdiya Chuwad** 369 (2).
213 **Piplyadabi** 283 (2), 311 (2).
214 **Surel** 273 (1), 283 (1), 311 (4), 350 (2), 369 (1).
215 **Luhari** 236 (1), 311 (5).
216 **Rajota** 311 (4).
217 **Ramabaloda** 206 (1), 311 (2), 350 (2), 369 (2).
218 **Surjakhedi** 283 (1).
220 **Khokhri** 200 (1), 283(2), 311 (3), 350 (1), 369 (3), 393 (2).
222 **Aroliya Jassa** 369 (2).

Urban

Location Code Number and name of town:

II KHACHAROD

Ward No. 1 200 (2), 209 (9), 230 (3), 273 (1), 311 (2).
Ward No. 2 205 (1), 209 (2), 235 (1), 311 (24), 350 (3).
Ward No. 3 200 (1), 209 (9), 273 (9), 311 (7), 393 (6).
Ward No. 4 369 (2), 393 (1).
Ward No. 5 200 (1), 209 (3), 273 (2), 283 (1), 393 (2).
Ward No. 6 200 (1), 207 (1), 209 (4), 393 (2).
Ward No. 7 393 (1).
Ward No. 8 200 (1), 207 (2), 235 (1), 255 (3), 273 (2), 283 (3), 288 (48), 311 (17), 350 (5), 369 (1), 393 (1), 399 (1).
Ward No. 9 200 (1), 207 (1), 209 (2), 230 (1), 273 (2), 283 (1), 368 (1), 369 (7), 393 (1), 399 (18).

APPENDIX—I—*Contd.*

INDUSTRIAL ESTABLISHMENTS

KHACHAROD TOWN—*Concld.*

Ward No. 10. 200 (1), 207 (1), 209 (3), 273 (18), 281 (2), 283 (3), 302 (1), 335 (1), 367 (1), 369 (5), 388 (5), 392 (2), 393 (4), 399 (17).

Ward No. 11. 200 (2), 207 (8), 209 (11), 280 (2), 311 (17), 335 (1), 365 (1), 369 (6), 393 (13).

Station Area. 209 (1).

VI NAGDA TOWN

Circle No. 6:— 200 (4), 207 (2), 209 (23), 230 (2), 235 (1), 273 (30), 281 (1), 283 (2), 311 (6), 350 (1), 365 (1), 367 (3). 369 (3), 388 (4). 392 (1), 393 (10), 399 (2).

Circle No. 7:— 200 (1), 207 (1), 209 (6), 230 (1), 273 (2), 283 (1), 311 (1), 340 (27), 350 (1), 369 (2), 393 (1).

Circle No. 8:— 200 (3), 207 (1), 273 (2), 280 (1), 281 (1), 283 (1), 311 (2).

Circle No. 9:— 262 (3), 399 (1),

Circle No.10:— 200 (3), 209 (7), 216 (1), 262 (6), 273 (1), 281 (1), 399 (1),

2 MAHIDPUR TAHSIL

Total—200 (32), 206 (9), 207 (23), 209 (24). 216 (1), 230 (14), 235 (25), 273 (92), 280 (2), 281 (5), 283 (140), 284 (34), 288 (172), 310 (46), 311 (176), 314 (13), 342 (2), 350 (96), 360 (1), 369 (93), 372 (1), 384 (1), 388 (3), 393 (44), 399 (2).

Rural—200 (19), 206 (9), 207 (20), 209 (22), 230 (5), 235 (8), 273 (89), 283 (140), 284 (25), 288 (167), 310 (46), 311 (174), 314 (13), 350 (91), 360 (1), 369 (85), 372 (1), 384 (1), 388 (3), 393 (24), 399 (2).

Ubran—200 (13), 207 (3), 209 (2), 216 (1), 230 (9), 235 (17), 273 (3), 280 (2), 281 (5), 284 (9), 288 (5), 311 (2), 342 (2), 350 (5), 369 (8), 393 (20).

RURAL

Location code No. and name of village

1 **Bolkheda ghat**—283 (1), 311 (2), 350 (1),

2 **Malya**—283 (1), 311 (2), 350 (3), 369 (2).

3 **Tipukheda**—273 (1), 283 (1), 311 (3), 350 (2), 369 (2).

4 **Indokh**—200 (1), 207 (1), 273 (6), 283 (3), 310 (1), 311 (1), 393 (1).

6 **Bansingh**—283 (2), 311 (2).

7 **Lasudia Goyal**—288 (1). 311 (4), 369 (2).

8 **Dhelwadi**—273 (1).

9 **Mundala Sondhiya**—207 (1), 273 (1), 283 (6), 288 (1), 310 (3), 369 (1), 393 (1).

11 **Bhadwa** 200 (1), 283 (3), 288 (11), 310 (3), 350 (2), 369 (1).

12 **Ghatiya saindass** 273 (1), 283 (1), 310 (5).

13 **Patakhedi** 283 (2).

15 **Shrawan** 283 (1), 288 (7), 311 (1), 350 (1), 369 (1).

MAHIDPUR TAHSIL—*Contd.*

16 **Balah** 369 (1).

18 **Mahudiya** 283 (2).

19 **Hajalyakhedi** 314 (1).

20 **Melakhedi** 310 (3), 350 (1).

21 **Sekali** 311 (2).

22 **Borkhedi** 310 (2).

23 **Asadi** 311 (1), 350 (2), 393 (1).

24 **Peepalya Dhuma** 207 (1), 273 (2), 283 (3), 311 (4), 369 (2).

25 **Naharkheda** 273 (1), 310 (1), 314 (1).

26 **Bolkheda Nau** 273 (3), 283 (1), 310 (9), 311 (5), 314 (1), 350 (4).

27 **Rabadanya** 310 (2).

28 **Lotiya Junardar** 283 (2), 311 (13).

29 **Arnya Bagada** 350 (1).

30 **Ladanpur** 314 (1), 350 (2).

31 **RanairaPeer** 207 (1), 235 (1), 273 (4), 283 (4), 310 (1), 350 (4), 369 (2), 393 (1).

32 **Bahadarpura** 283 (1).

33 **Kanakhedi Hamma** 311 (1).

34 **Ghatpeeplya** 310 (2).

35 **Khardiya Manpur** 200 (1), 207 (1), 273 (2), 283 (1), 288 (5), 311 (3), 350 (1).

36 **Brahmankheda** 273 (1), 288 (9), 311 (2), 350 (1), 369 (1),

37 **Doongariya** 288 (5), 311 (1), 369 (3).

38 **Arnya Bena** 310 (1), 311 (1).

39 **Kachhaliya Chand** 209 (1), 283 (2), 311 (2).

41 **Sanoriya** 283 (1).

42 **Sukadi** 283 (2).

43 **Devali** 288 (13), 311 (1), 350 (1).

44 **Sakariya** 283 (1), 311 (1).

45 **Makla** 273 (4), 283 (8), 311 (5), 314 (1), 350 (1), 369 (3), 393 (3).

46 **Petlawad** 283 (1), 311 (2), 314 (1), 350 (1), 369 (1).

47 **Jhutawad** 200 (1), 206 (2), 207 (2), 273 (3), 284 (7), 350 (12), 369 (1).

49 **Nag Guradia** 283 (3), 311 (3), 350 (2), 369 (2).

50 **Ilyakhedi** 283 (1).

51 **Gogakheda** 200 (1). 283 (1), 311 (4), 369 (1), 393 (1).

52 **Munjakhedi** 283 (1), 314 (1), 350 (2), 369 (1).

53 **Jhangari** 311 (3).

55 **Dhabalasia** 283 (2), 314 (1), 350 (1).

56 **Koyal** 283 (1), 214 (1), 311 (1), 350 (1), 369 (1).

57 **Peeplya Bhim** 311 (2).

60 **Bapaiya** 207 (2), 273 (1), 283 (3), 311 (4), 369 (1), 393 (1),

63 **Tarot** 273 (1), 284 (2), 393 (1).

64 **Kundikheda** 273 (1), 311 (2), 350 (1), 369 (2).

67 **Rawatkhedi** 273 (1), 283 (1), 284 (1).

68 **Jharda** 200 (2), 207 (3), 209 (2), 230 (3), 273 (7), 283 (6), 311 (12), 350 (4), 369 (3), 393 (8).

69 **Bamanai** 283 (1), 311 (1).

70 **Chibadi** 206 (1). 207 (1), 283 (1), 350 (1).

71 **Nalkheda** 273 (1), 288 (2), 311 (3), 350 (1), 369 (3).

APPENDIX—I—*Contd.*

INDUSTRIAL ESTABLISHMENTS

MAHIDPUR TAHSIL—*Contd.*

73 **Bavaliya** 273 (1), 369 (1.
74 **Barkheda Khurd** 350 (1),
75 **Katariya** 369 (2).
77 **Ghatiya Jassa** 311 (1), 350 (1), 369 (1).
79 **Kachariya** 283 (1), 311 (1).
80 **Padlya** 284 (3).
81 **Parasali** 283 (1).
82 **Neem Kheda** 283 (2), 311 (1).
83 **Kanakhedi Ekalaspur** 206 (1), 283 (2).
85 **Sipawara** 311 (1).
86 **Sagwali** 273 (1), 283 (1), 288 (5), 369 (2).
87 **Gelakhedi** 284 (1), 311 (1).
89 **Lasurdiya Nata** 207 (1), 273 (1), 283 (2), 288 (22), 311 (2), 350 (1), 369 (1).
90 **Tarnod** 283 (1), 311 (1).
91 **Khoriya Padma** 207 (1), 209 (1), 273 (3), 283 (1), 288 (3), 311 (2).
92 **Seeng Devla** 273 (1), 283 (1).
93 **Jodama Lakha** 284 (1), 288 (10), 311 (1).
94 **Sarwankheda** 311 (3).
96 **Chhingari** 288 (2).
98 **Lasurdia Mansoor** 283 (1), 311 (2), 369 (1).
100 **Gogapur** 206 (2), 209 (6), 273 (6), 283 (2), 284 (2), 310 (7), 350 (2), 360 (1), 369 (2), 372 (1), 384 (1), 388 (2), 393 (1), 399 (1).
101 **Semaliya** 200 (1), 206 (1), 284 (4), 311 (8), 350 (1).
102 **Chhajjukhedi** 273 (2), 311 (1), 369 (1).
103 **Nagpura** 284 (3), 288 (3), 311 (2), 369 (3).
104 **Kheda Madda** 273 (2), 311 (2).
105 **Doongar Kheda** 350 (2), 369 (2).
106 **Isankhedi** 207 (1).
107 **Khajuriya Mansoor** 283 (2), 288 (7), 311 (1).
108 **Kason** 200 (1), 283 (2), 311 (4), 350 (2), 369 (2).
109 **Delachi Khurd** 369 (1).
110 **Thikariya** 283 (1), 288 (22), 311 (1).
111 **Doongar Khedi** 311 (1), 369 (2).
112 **Delchi Bujurg** 209 (2), 283 (1).
113 **Maukhedi** 235 (7), 369 (1).
114 **Simrol** 311 (1).
116 **Barukhedi** 206 (1), 369 (2).
117 **Bani** 283 (1), 310 (1), 311 (1).
119 **Bagani** 283 (1), 311 (1).
120 **Bhatkhedi** 311 (1).
121 **Banjari** 200 (1).
122 **Guradiya dasa** 283 (2), 311 (1).
124 **Akyalimba** 283 (1), 311 (2), 369 (1).
125 **Khoriya Sumara** 310 (1).
126 **Ajmabad** 283 (1), 288 (12), 310 (1), 311 (3), 369 (1).
127 **Nipaniya Raju** 273 (2), 283 (3), 311 (3), 350 (2).
129 **Zarawada** 273 (1), 283 (1), 350 (1).
130 **Narayankhedi** 206 (1), 283 (2), 288 (1), 311 (3), 369 (1).
132 **Rohida** 283 (1).
135 **Alakheda** 283 (1), 369 (1).
136 **Teeliya Khedi** 273 (1).
139 **Dhanodiya** 283 (1), 310 (3) 369 (2).

MAHIDPUR TAHSIL—*Concld.*

140 **Kamaliya Khedi** 350 (1).
142 **Kalla Peeplya** 273 (3), 283 (1), 311 (3), 350 (1).
144 **Bejnath** 369 (1).
149 **Amadi** 288 (1).
151 **Suhagpur** 283 (1), 311 (2), 369 (1).
158 **Mundla Parwal** 283 (1).
159 **Peepaliya Nath** 283 (5).
164 **Sakkarkhedi** 207 (1), 273 (4), 288 (10), 311 (4), 350 (4), 369 (2).
165 **Lasuraiya devasi** 350 (1).
166 **Jawasia Solanki** 314 (1), 350 (1), 369 (2).
167 **Peepaliya Harjji** 314 (2).
169 **Jawasiya Panth** 283 (2).
171 **Bhima Kheda** 200 (1).
175 **Chitawad** 283 (2), 311 (3), 369 (1).
176 **Akya Jassa** 273 (1), 314 (2), 369 (1).
177 **Jhangara** 273 (1).
178 **Mundali Dotaru** 311 (2).
181 **Kheda khajuriya** 200 (2), 283 (2), 288 (1), 311 (2), 350 (1), 369 (2).
186 **Itawa** 200 (1), 288 (1).
187 **Kadhai** 369 (1).
188 **Dongla** 311 (1).
190 **Bisalkhedi** 283 (1).
191 **Lakhakhedi Naharpur** 283 (3).
193 **Ghonsala** 200 (1), 207 (1), 209 (7), 230 (2), 273 (2), 283 (1), 369 (1), 388 (1).
194 **Chorwasa** 350 (1).
196 **Kalapeepal** 273 (3).
197 **Loharwas** 311 (1).
198 **Ramsara** 200 (1).
201 **Moyakheda** 288 (1).
204 **Kitiya** 283 (1), 369 (1).
205 **Jeliyakhedi** 207 (1), 311 (1), 350 (1).
206 **Mahu** 283 (2),
207 **Bagla** 283 (2), 350 (2).
208 **Akya Dhanga** 200 (1), 288 (9).
210 **Barkheda Bujurg** 273 (2), 283 (1), 311 (1).
213 **Jagothi** 200 (2), 207 (1), 209 (3), 273 (8), 283 (7), 288 (3), 311 (13), 350 (10), 369 (5), 393 (5), 399 (1).
216 **Chirmiya** 283 (1).
218 **Khurchniya Chandrabhan** 273 (2).
221 **Sherpur** 350 (1).
224 **Hingoniya** 350 (1).

URBAN

Location code Number and name of town:—

I MAHIDPUR

Ward No. 1 200 (1) 230 (2), 280 (2), 288 (5), 342 (1), 369 (2).
Ward No. 2 200 (2), 235 (17), 273 (3) 281 (3), 284 (9), 350 (2), 369 (2), 393 (19).
Ward No. 3 200 (1), 350 (3).
Ward No. 4 200 (2), 207 (2), 209 (2). 216 (1), 230 (5), 281 (2), 311 (1), 369 (4).
Ward No. 5 230 (1), 342 (1).
Ward No. 6 200 (1), 311 (1), 393 (1).
Ward No. 7 200 (1), 207 (1), 230 (1).

APPENDIX—I—*Contd.*

INDUSTRIAL ESTABLISHMENTS

3 TARANA TAHSIL

Total—200 (37), 206 (10), 207 (29), 209 (50), 216 (1), 220 (1), 230 (9), 235 (4), 236 (1), 273 (140), 276 (1), 281 (1), 283 (147), 284 (1), 288 (129), 310 (7), 311 (305), 314 (3), 333 (1), 350 (100), 367 (1), 369 (99), 388 (15), 392 (1), 393 (51), 399 (1).

Rural—200 (31), 206 (10), 207 (22), 209 (19), 230 (1), 235 (4), 273 (105), 281 (1), 283 (141), 288 (125), 310 (7), 311 (303), 314 (3), 350 (92), 369 (96), 388 (2), 393 (30).

Urban—200 (6), 207 (7), 209 (31), 216 (1), 220 (1), 230 (8), 236 (1), 273 (35), 276 (1), 283 (6), 284 (1), 288 (4), 311 (2),333 (1), 350 (8), 367 (1), 369 (3), 388 (13), 392 (1), 393 (21), 399 (1).

Rural

Location Code No. and name of village :

1 **Rehwari** 311 (1), 369 (1).
4 **Lasurdia Dhandu** 311 (5), 350 (3).
5 **Padasi** 311 (2).
6 **Jhumki** 273(1), 283 (2), 288 (1), 311 (2), 350 (1), 369 (1).
8 **Salnakhedi** 283 (1), 311 (3).
9 **Khokaria** 283 (1), 311 (1), 369 (2).
12 **Tejalakhedi** 283 (1), 369 (1).
14 **Pat** 200 (1), 209 (1), 273 (1), 283 (2), 311 (3), 369 (1).
16 **Godadi** 273 (1), 311 (3), 369 (2).
17 **Bagwada** 311 (1).
18 **Jaffarpur Nera** 314 (1).
19 **Umaria** 283 (1).
20 **Rawankhedi** 273 (2).
21 **Harukhedi** 311 (2).
22 **Bhariyakhedi** 288 (1), 311 (2).
23 **Suwas** 283 (2), 311 (1), 350 (1).
25 **Lakhmankhedi** 311 (1), 369 (1).
26 **Lasurdia Amra** 288 (2), 311 (2).
27 **Samtya Khedi** 288 (6).
31 **Kadodia** 200 (1), 207 (1), 209 (1), 273 (8), 283 (5), 288 (21), 311 (7), 350 (1), 369 (4), 393 (3).
32 **Chandnyakhedi** 311 (3), 350 (1).
34 **Bhatkheda** 350 (1), 369 (1).
35 **Zalara** 314 (1), 369 (1).
36 **Khajju Khedi** 200 (1), 273 (2), 369 (1).
37 **Chitawalya** 207 (1), 273 (1), 281 (1), 283 (2), 311 (2), 350 (1), 369 (1), 393 (1).
38 **Bhodliya** 273 (3), 283 (1), 311 (8), 350 (4), 369 (4).
39 **Katwaria** 311 (2).
40 **Mayakhedi** 311 (1).
41 **Kothadi** 207 (1), 283 (1), 311 (1).
42 **Makdone** 200 (2), 207 (2), 209 (4), 273 (9), 283 (2), 288 (2), 311 (13), 350 (1), 369 (10), 393 (7).
44 **Parsoli** 235 (1), 273 (1), 283 (1), 311 (3), 369 (2).
45 **Barothya** 283 (1), 350 (1).
46 **Zalari** 311 (1).
47 **Mergarh** 350 (3).
48 **Chikhli** 273 (1).

TARANA TAHSIL—*Contd.*

49 **Dhabla Hardu** 200 (1), 209 (4), 273 (5), 314 (1), 369 (2), 393 (3).
50 **Gundardia** 283 (1), 369 (1).
51 **Khakari Brahman** 288 (7).
53 **Delchi** 200 (1), 207 (1), 230 (1), 283 (4), 311 (10), 350 (3), 369 (2).
54 **Guradia Gujar** 311 (8).
55 **Chirdi** 288 (23), 369 (1).
56 **Kadhai** 273 (1), 283 (3), 369 (2).
62 **Ramdi** 200 (1), 311 (1).
63 **Rupakhedi** 200 (1), 207 (1), 273 (1).
64 **Pachola** 273 (1), 283 (2), 288 (1), 311 (8), 369 (2).
67 **Borkhedi** 311 (1),
68 **Moyagaon** 311 (1).
71 **Tukral** 206 (1), 273 (2), 311 (1).
72 **Nanded** 200 (2), 207 (1), 209 (3), 273 (2), 283 (2), 311 (12), 350 (1), 369 (2), 393 (1).
73 **Sarli** 311 (4), 350 (1), 369 (2), 393 (1).
74 **Lalakhedi** 311 (6).
75 **Piplia Ramdi** 311 (1), 369 (2).
77 **Karedi** 200 (2), 207 (1), 273 (1), 283 (3), 288 (3), 311 (9), 350 (3), 369 (2), 393 (1).
78 **Samanera** 283 (1), 311 (3), 350 (4), 369 (1), 388 (2).
79 **Zirnia Hasalpur** 283 (1), 311 (1).
80 **Dabda Rajput** 283 (1), 311 (3), 369 (2).
81 **Pankhedi** 283 (3), 288 (4), 311 (4), 350 (1), 393 (3).
85 **Lalakheda** 311 (1).
86 **Limbadeet** 283 (1), 311 (3), 350 (1), 369 (1).
87 **Kapeli** 206 (1), 207 (1), 235 (1), 283 (2), 311 (4), 369 (2).
88 **Chunakhedi** 273 (1), 311 (1).
94 **Lasurdia Hameer** 283 (2).
95 **Umerazar** 369 (1).
96 **Khamli** 283 (1).
97 **Lodh** 200 (1), 207 (1), 288 (14), 311 (8), 369 (1).
98 **Dewali** 273 (2).
99 **Kesharpur Nipaniya** 283 (1).
100 **Dobada Gujar** 283 (1), 311 (1).
102 **Tilawadi** 311 (9).
103 **Suwagon** 283 (1), 310 (6), 350 (2).
104 **Kachanariya** 200 (1), 206 (1), 207 (3), 311 (1), 369 (2), 393 (1).
105 **Guthalai** 283 (1), 311 (3).
106 **Tilawad** 273 (2), 283 (1), 288 (11), 311 (9), 369 (1).
108 **Barkheda Tarana** 273 (2), 283 (4), 311 (3), 369 (2).
109 **Devikheda** 283 (1).
111 **Itawa** 200 (1), 206 (1), 207 (1), 283 (1), 350 (1), 369 (1).
112 **Naharkhedi** 283 (2), 311 (1), 350 (2), 369 (1).
115 **Bedchi** 206 (1), 273 (1), 283 (1), 311 (2), 350 (1), 369 (1).
117 **Gangaliakhedi** 273 (1), 369 (1).
120 **Khodri Nipania** 283 (1), 311 (3).
124 **Chhadawad** 206 (1), 207 (1), 235 (1), 273 (1), 283 (2), 288 (1), 311 (5), 350 (4), 369 (1).

APPENDIX—I:-*Contd.*

INDUSTRIAL ESTABLISHMENTS

TARANA TAHSIL—*Contd.*

125 **Tobarikheda** 283 (2).
126 **Kharkhedi** 311 (2), 350 (1).
127 **Borada Gujar** 283 (1).
129 **Nenawad** 200 (1), 273 (1), 283 (1), 311 (4).
130 **Nogaon** 206 (1), 273 (1), 283 (1), 288 (4), 311 (1), 350 (4).
131 **Zarnawada** 283 (1), 311 (6), 350 (1).
132 **Kanardi** 200 (1), 273 (2), 283 (2), 311 (5), 369 (1).
134 **Nipania Sidhipur** 283 (1), 311 (3).
135 **Samgi** 200 (3), 206 (1), 207 (3), 283 (2), 288 (4), 311 (3), 393 (2).
139 **Kankaria Chand** 311 (1).
140 **Limboda Tarana** 311 (1).
145 **Gaonwadi** 273 (1), 283 (2), 288 (1), 311 (4).
146 **Malikhedi** 273 (1), 283 (2).
147 **Dilodri** 206 (1), 273 (2), 283 (1), 311 (5), 350 (2).
149 **Fania** 283 (1).
150 **Bhadsimba** 235 (1), 273 (1), 283 (2), 288 (7), 311 (5).
151 **Salakhedi** 369 (1).
152 **Karanj** 200 (1), 273 (1), 283 (2), 311 (3), 350 (3), 369 (1).
154 **Chhapari** 283 (2), 311 (1).
155 **Golawa** 273 (1), 283 (2), 310 (1), 350 (2).
156 **Kanwali Kheda** 283 (2), 311 (7).
158 **Itawarpur Bhuke** 283 (2).
159 **Bagoda** 311 (2).
160 **Mundali** 369 (1).
161 **Birgod** 283 (1), 311 (1), 369 (1).
162 **Kanasiya** 200 (1), 207 (2), 209 (1), 273 (14), 283 (2), 311 (4), 350 (10), 369 (2), 393 (3).
163 **Lasurdya Bechar** 283 (1), 311 (2), 350 (1).
166 **Guradia Dongar** 369 (1).
167 **Beejpadi** 369 (1).
169 **Berandwa** 283 (3), 350 (1), 369 (2).
170 **Dubali** 311 (2), 369 (2).
171 **Baghera** 206 (1), 283 (4), 350 (3), 369 (1).
173 **Raipura** 311 (2), 350 (4), 369 (1).
174 **Halukhedi** 311 (1).
176 **Kharpa** 311 (4).
177 **Sadba** 311 (1).
179 **Shivpura** 283 (1).
180 **Hatiyakhedi** 283 (1), 350 (1).
181 **Sumrakheda** 200 (3), 209 (3), 273 (2), 283 (3), 311 (1), 393 (1).
183 **Khandakhedi** 273 (1), 283 (1).
185 **Dudhali** 283 (1), 311 (4).
187 **Anantkhedi** 200 (1).
188 **Kayatha** 200 (2), 209 (2), 273 (8), 283 (4), 288 (6), 311 (9), 350 (2), 369 (3).
189 **Nanukheda** 273 (1), 283 (1), 350 (1), 369 (2).
190 **Laxmipura** 311 (3).
191 **Gopali** 283 (1).
192 **Piplia Kayatha** 273 (1).
193 **Mallupura** 283 (1), 288 (3), 311 (1), 350 (2).
194 **Molga** 273 (1), 283 (2).

TARANA TAHSIL—*Contd.*

195 **Borda Dhaked** 283 (1), 311 (2), 350 (1).
196 **Belari** 273 (2), 283 (1), 311 (3), 350 (1), 369 (1), 393 (2).
197 **Sarola** 273 (1), 350 (2).
200 **Aser Kayatha** 283 (3).
201 **Jawasia Kumar** 200 (1), 207 (1), 273 (2), 283 (2), 311 (1), 350 (1), 369 (1), 393 (1).
202 **Naleshree** 273 (2), 283 (1), 288 (3), 311 (3), 369 (2).
204 **Kathabadoda** 200 (1), 273 (1), 283 (4), 311 (5), 369 (2).
206 **Khajuria** 273 (3), 311 (3), 350 (3).
207 **Bhatuni** 283 (3), 350 (2), 369 (1).
208 **Upadi** 273 (1), 283 (2), 350 (1).
209 **Khatikhedi** 273 (1), 283 (1).
210 **Barkheda Kayatha** 311 (1), 350 (1).

Urban

Location Code No. and name of town:

III TARANA

Ward No. 1 200 (1).
Ward No. 2 209 (1).
Ward No. 3 200 (1), 209 (19), 273 (21), 276 (1), 288 (2), 333 (1), 350 (2), 367 (1), 388 (11), 393 (5).
Ward No. 4 200 (3), 209 (2), 273 (9), 283 (5), 311 (1), 393 (2).
Ward No. 5 200 (1), 207 (1), 273 (2), 369 (3), 393 (1).
Ward No. 6 207 (6), 209 (6), 220 (1), 230 (8), 283 (1), 288 (2), 350 (6), 388 (1), 392 (1), 393 (5).
Ward No. 7 209 (3), 216 (1), 236 (1), 273 (3), 284 (1), 311 (1), 388 (1), 393 (8), 399 (1).

4 BADNAGAR TAHSIL

Total—200 (69), 205 (1), 206 (3), 237 (31), 209 (84), 212 (3), 214 (1), 220 (8), 230 (5), 235 (18), 236 (52) 237 (5), 244 (18), 255 (4), 270 (2), 273 (124), 274 (2), 276 (1), 280 (2), 281 (7), 282 (4), 283 (198), 288 (68), 302 (1), 310 (14), 311 (331), 314 (4), 350 (138), 365 (1), 369 (96), 388 (14), 392 (3), 393 (46), 394 (1), 399 (20).

Rural—200 (52), 206 (3), 207 (22), 209 (42), 212 (3), 220 (6), 235 (1), 237 (2), 244 (16), 255 (4), 270 (2), 273 (61), 274 (2), 283 (188), 288 (28), 310 (14), 311 (263), 314 (4), 350 (127), 369 (87), 388 (2), 393 (16), 399 (9).

Urban—200 (17), 205 (1), 207 (9), 209 (42), 214 (1), 220 (2), 230 (5), 235 (17), 236 (52), 237 (3), 244 (2), 273 (63), 276 (1), 280 (2), 281 (7), 282 (4), 283 (10), 288 (40), 302 (1), 311 (68), 350 (11), 365 (1), 369 (9), 388 (12), 392 (3), 393 (30), 394 (1), 399 (11).

Rural

Location Code No. and name of village:

2 **Bhunwasa** 207 (1).
3 **Dehta** 350 (1), 369 (1).
5 **Limbwas** 283 (1), 350 (2), 369 (1).
6 **Chirola** 200 (2), 207 (1), 255 (4), 283 (3), 311 (3), 350 (4), 369 (4), 393 (1), 399 (5).

APPENDIX—I—*Contd.*

INDUSTRIAL ESTABLISHMENTS

BADNAGAR TAHSIL—*Contd.*

9 **Banbani** 283 (1), 311 (1), 350 (1).
10 **Banderbela** 283 (2), 311 (4), 350 (1), 369 (1).
11 **Jamalpura** 283 (4), 311 (2), 369 (1).
12 **Palsoda** 283 (1), 311 (6), 350 (1).
13 **Mungawada** 283 (1).
15 **Amlawad Kalan** 283 (3), 311 (4), 369 (1).
17 **Bhat Pachlana** 200 (1), 209 (2), 273 (3), 283 (1), 288 (5), 311 (4), 350 (1), 369 (6), 393 (2).
18 **Salwa** 207 (1), 283 (2), 310 (2), 311 (2), 350 (1), 369 (1).
19 **Maloda** 273 (1), 283 (1), 311 (3) 350 (1), 369 (1).
21 **Suvasa** 200 (1), 206 (3), 207 (1), 209 (1). 273 (2), 283 (3), 288 (2), 311 (4), 369 (2), 393 (2),
24 **Makdawan** 200 (1), 273 (1), 283 (5), 350 (1).
25 **Kanjad** 311 (3), 350 (3), 369 (1).
26 **Ordi** 283 (2), 311 (1), 350 (1), 369 (2).
27 **Silodiya** 288 (16), 310 (1).
28 **Noganwa** 350 (1).
29 **Mahuri Khema** 311 (5).
30 **Dunalja** 207 (1), 283 (1), 311 (2), 369 (1).
31 **Malpura** 369 (3).
32 **Mahudialam** 283 (1), 311 (6).
34 **Aslawada** 283 (1), 350 (1).
35 **Kharsod Kalan** 200 (4), 207 (1), 209 (3), 283 (5), 288 (2), 311 (1), 350 (3), 369 (2), 399 (1).
37 **Gaondi Devsi** 273 (1), 311 (1).
38 **Baloda Hasan** 283 (1), 311 (3), 369 (2).
39 **Badganwa** 200 (1), 283 (2), 350 (2).
40 **Bardiya** 200 (1), 283 (5), 311 (4), 350 (1), 369 (5).
44 **Maswadiyapeer** 311 (1).
45 **Udsimga** 283 (1), 311 (4), 350 (5).
47 **Harnawada** 283 (1).
48 **Jahangirpur** 200 (2), 209 (14), 212 (1), 220 (5), 273 (1), 350 (4), 393 (2), 399 (1),
50 **Banyakhedi** 283 (1), 311 (2).
51 **Khedawada** 311 (3), 350 (2).
52 **Mundat** 283 (1), 311 (2).
53 **Kothadi** 273 (1), 283 (3), 310 (1), 311 (1), 350 (1).
54 **Rupaheda** 283 (1) 311 (3).
55 **Sikandarkhedi** 283 (1), 311 (1).
56 **Kantharkhedi** 283 (1), 350 (1).
57 **Baloda Koran** 283 (3), 311 (4), 350 (2).
58 **Lawaicha** 283 (1).
59 **Nakuchakhedi** 283 (3).
60 **Karanpura** 283 (1), 310 (3).
61 **Rawadiya Peer** 283 (2), 350 (1).
65 **Ajdawada** 200 (1), 273 (1), 283 (4), 311 (6), 350 (1),
66 **Khandoda** 283 (1), 311 (3), 350 (2).
67 **Unkarpura** 200 (1), 369 (1).
69 **Bamnapati** 207 (2), 283 (2), 350 (1), 369 (3).
70 **Gajnikhedi** 209 (4), 273 (3), 311 (2).
72 **Patyakhedi** 273 (1).
73 **Simlawada** 369 (1).
74 **Jhumki** 283 (1).

BADNAGAR TAHSIL—*Contd.*

75 **Manyawada** 273 (2), 311 (2), 369 (1).
76 **Baloda Lakha** 200 (1), 209 (1), 283 (7), 311 (7), 350 (2).
77 **Runija** 200 (3), 207 (2), 209 (3), 273 (5), 311 (9), 393 (1), 399 (2).
78 **Madhopura** 209 (2), 273 (2), 283 (1), 350 (2).
79 **Kamanpur** 283 (1), 369 (2).
80 **Mindka** 350 (1).
81 **Sijawata** 209 (2), 237 (2), 283 (1), 311 (1), 350 (3), 369 (2), 393 (1).
82 **Surakhedi** 200 (1), 311 (2).
83 **Ghudawan** 283 (1), 311 (1), 369 (1).
84 **Matagana** 283 (1), 311 (2).
85 **Kulawada** 283 (1), 311 (1).
86 **Khadotiya** 283 (2), 311 (1), 350 (2), 369 (1).
87 **Palwa** 200 (1), 207 (1), 283 (2), 311 (3), 350 (1), 369 (1).
88 **Bhainsla Khurd** 311 (5).
89 **Jalodsanjar** 212 (1), 273 (1), 283 (1), 350 (1), 369 (1).
90 **Gaondilodha** 283 (1), 311 (1), 350 (3).
91 **Itawa** 283 (2), 311 (1), 369 (2).
92 **Ingoria** 200 (5), 209 (1), 273 (2), 283 (1), 311 (2).
93 **Sundrabad** 273 (1), 311 (3), 350 (6).
97 **Pachlanabil** 283 (2), 311 (1), 350 (3).
98 **Sarsana** 273 (2), 283 (1), 311 (3).
99 **Dhureri** 311 (3).
101 **Cheekali** 209 (3), 212 (1), 283 (3), 369 (2), 393 (2).
102 **Birakhedi** 207 (2), 283 (1), 350 (1), 369 (2).
103 **Sanawada** 244 (1), 283 (3).
105 **Kharsod Khurd** 200 (2), 207 (1), 209 (1), 273 (5), 283 (5), 314 (4), 350 (2), 369 (1), 388 (1), 393 (1),
106 **Baledi** 200 (1), 273 (4), 283 (2), 311 (2), 350 (3), 369 (1),
107 **Pitlawada** 273 (1), 283 (1), 311 (1).
109 **Meethi Khedi** 200 (1).
110 **Bidrundi** 350 (1).
111 **Suneda** 283 (2), 311 (1).
113 **Dantarwa** 283 (2).
114 **Kadaie** 200 (1), 244 (15), 311 (8), 369 (1).
115 **Kiloli** 283 (1), 311 (1), 350 (1).
117 **Tokra** 288 (1), 311 (1).
118 **Baloda Arsi** 283 (1).
119 **Rasulabad** 283 (1), 311 (2), 369 (1).
121 **Ghadsinga** 209 (1), 388 (1).
123 **Jassa khedi**311 (1).
124 **Beesaheda** 283 (1), 311 (2), 350 (1).
126 **Nimboda** 393 (1).
127 **Namalpur** 283 (1).
128 **Dangwada** 200 (2), 207 (1), 209 (1), 273 (3), 283 (3), 350 (2).
129 **Molana** 220 (1), 283 (1), 311(4), 369 (2).
130 **Utwas** 283 (1).
132 **Ranwa** 273 (1), 283 (1), 310 (3), 311 (4), 350 (1).
133 **Naharkhedi** 200 (1).
137 **Palduna** 200 (2), 207 (2), 273 (1), 283 (2), 311 (9), 350 (3), 369 (2).

APPENDIX—I—*Contd.*

INDUSTRIAL ESTABLISHMENTS

BADNAGAR TAHSIL—*Concld.*

138 **Maswadiya** 273 (1), 283 (1).
140 **Zalariya** 283 (2), 311 (2), 350 (1), 369 (1).
142 **Lakhesara** 200 (3), 235 (1), 283 (1), 311 (2).
149 **Sohad** 283 (1), 310 (1), 350 (1).
150 **Bhainsla Buzurg** 283 (1).
151 **Daulatpur** 350 (3), 369 (2).
152 **Pirjhalar** 283 (7), 311 (12), 350 (3), 369 (2).
153 **Jafla** 283 (1),
154 **Bhandtilawali** 350 (1).
156 **Bhomalwas** 200 (3), 283 (1), 311 (4), 350 (1).
157 **Umariya** 209 (1), 283 (1).
158 **Amala** 200 (1), 207 (4), 209 (1), 273 (2), 283 (4), 311 (7), 350 (4), 369 (3), 393 (2).
163 **Dotardi** 311 (2).
164 **Likhoda** 311 (4).
165 **Jalodiya** 209 (1), 273 (4), 283 (4), 311 (5), 350 (2).
166 **Ajanda** 311 (2), 350 (1), 369 (1).
167 **Asawta** 200 (1), 273 (2), 274 (2), 283 (5), 311 (3), 350 (2), 369 (1).
168 **Akoliya** 283 (1), 311 (5).
170 **Khandwasura** 283 (1), 310 (2), 350 (1).
171 **Lohariya** 283 (1), 350 (1), 369 (1).
172 **Sorola** 310 (1), 311 (4), 350 (1).
173 **Fatepur** 273 (2), 350 (2), 369 (1).
174 **Bangred** 200 (1), 283 (2), 311 (9), 350 (3).
175 **Dhatooriya** 283 (1), 288 (2).
176 **Rawadiakalan** 283 (1), 350 (1).
177 **Bhidawad** 283 (3).
178 **Mundla** 283 (1), 311 (3), 350 (3).
180 **Suklana** 200 (1), 311 (1).
181 **Gunawad** 200 (1), 369 (1).
182 **Pithora** 283 (1).
183 **Lohana** 200 (2), 283 (1), 311 (4), 350 (4), 369 (3).
184 **Birgoda Nathu** 393 (1).
185 **Kungara** 200 (1), 283 (1), 311 (3).
186 **Khandwabibi** 283 (1), 311 (3).
187 **Dotru** 207 (1), 273 (1), 283 (2), 311 (2), 350 (1).
188 **Piplu** 200 (2), 270 (2), 273 (2), 283 (2), 311 (7), 350 (4), 369 (2),
190 **Satwasa** 283 (1).
191 **Nawda** 273 (1), 283 (5), 311 (1), 350 (1), 369 (2).
192 **Badgara** 273 (1), 283 (3), 311 (3), 350 (1), 369 (2).

Urban

Location Code Number and name of Town

V BADNAGAR

Ward No, 1 200 (4), 205 (4), 207 (2), 209 (6), 273 (3), 281 (1), 283 (3), 311 (10), 350 (1), 369 (1), 388 (1), 393(1), 394 (1),
Ward No. 2 200 (3), 207 (1), 209 (2), 230 (3), 236 (1), 273 (1), 369 (1),
Ward No. 3 200 (2), 230 (1), 236 (1), 273 (1), 283 (1), 311 (2), 350 (8), 388 (1).
Ward No. 4 236 (5), 273 (1).

BADNAGAR TOWN—*Concld.*

Ward No. 5 235 (14), 236 (17), 283 (1), 350 (2).
Ward No. 6 200 (1), 209 (14), 214 (1), 220 (2), 236 (7), 273 (22), 388 (9), 392 (3), 393 (11), 399 (10).
Ward No. 7 200 (1), 209 (3), 235 (1), 273 (12), 283 (1), 311 (1), 393 (5).
Ward No. 8 207, (1), 235 (1), 236 (20), 273 (2), 281 (2), 393 (1),
Ward No. 9 200 (5), 207 (5), 209 (9), 230 (1), 235 (1), 236 (1), 237 (1), 244 (2), 273 (9), 280 (2), 281 (4), 282 (2), 283 (3), 288 (40), 311 (21), 365 (1), 369 (6), 393 (3).
Ward No. 10 209 (6), 237 (2), 273 (9), 276 (1), 282 (2), 283(1), 302 (1), 369 (1), 388 (1), 393 (7), 399 (1),
Ward No. 11 200 (1), 209 (2), 273 (3), 311 (34), 393 (2).

5 UJJAIN TAHSIL

Total—200 (205), 205 (17), 206 (8), 207 (29), 209 (234), 212 (2), 214 (7), 215 (2), 216 (3), 220 (10). 230 (32), 231 (8), 232 (3), 233 (9), 234 (7), 235 (73), 236 (3), 237 (12), 270 (2), 271 (4). 272 (7), 273 (369), 274 (4), 278 (2), 279 (1), 280 (6), 281 (37), 283 (160), 284 (17), 288 (52), 289 (12), 300 (1), 301 (2), 302 (6), 310 (22), 311 (340), 314 (1), 320 (5), 335 (11), 336 (7), 339 (2), 340 (3), 342 (6), 344 (1), 345 (3), 350 (175), 356 (2), 360 (3), 362 (1), 365 (58), 367 (14), 368 (5), 369 (163), 372 (5), 373 (1), 377 (2), 378 (2), 379 (4), 384 (15), 388 (84), 389 (8), 392 (3), 393 (119), 394 (3), 395 (2), 399 (39).

Rural—200 (56), 206 (1), 207 (14), 209 (9). 212 (1), 220 (1), 230(4), 231 (1), 235 (14), 273 (111), 281 (3), 283 (158), 288 (40), 310 (20), 311 (236), 314 (1), 340 (1), 350 (154), 369 (110), 388 (3), 393 (24), 399 (2),

Urban—200 (149), 205 (17), 206 (7), 207 (15), 209 (225), 212 (1), 214 (7), 215 (2), 216 (3), 220 (9), 230 (28), 231 (7), 232 (3), 233 (9), 234 (7), 235 (59), 236 (3), 237 (12), 270 (2) 271 (4), 272 (7), 273 (258), 274 (4), 278 (2), 279 (1), 280 (6), 281 (34), 283 (2), 284 (17), 288 (12), 289 (12), 300 (1), 301 (2), 302 (6), 310 (2), 311 (104), 320 (5), 335 (11), 336 (7), 339 (2), 340 (2), 342 (6), 344 (1), 345 (3), 350 (21), 356 (2), 360 (3), 362 (1), 365 (58), 367 (14), 368 (5), 369 (53), 372 (5), 373 (1), 377 (2), 378 (2), 379 (4), 384 (15), 388 (81), 389 (8), 392 (3), 393 (95), 394 (3), 395 (2), 399 (37).

Rural

Location code No. and name of village

1 **Biramkhedi** 350 (1).
2 **Koyalkhedi** 311 (1).
3 **Ralayati** 281 (2), 311 (2), 350 (1).
4 **Ralayata Haibat** 273 (1), 311 (4), 369 (3).
5 **Salamta** 350 (1).

APPENDIX—I—*Contd.*
INDUSTRIAL ESTABLISHMENTS.

UJJAIN TAHSIL—*Contd.*

7 **Dhanda Bhalla** 283 (1), 350 (2).
11 **Silari** 283 (1), 288 (1).
12 **Meen** 283 (2), 350 (1).
13 **Tulaheda** 200 (2), 283 (1(, 311 (2), 350 (1).
14 **Dhannakhedi** 311 (1).
15 **Ghattya** 200 (1), 207 (2), 230 (1), 273 (3), 283 (2), 310 (2), 311 (3), 350 (1), 369 (1), 393 (1).
16 **Jalwa** 273 (2), 283 (3), 311 (1), 350 (2), 369 (2), 393 (2).
17 **Kalukhedi** 273 (2), 283 (1), 311 (1).
19 **Chhitar Devi** 273 (2), 311 (1), 350 (1), 369 (1).
20 **Piplyahama** 283 (1), 311 (2), 350 (1).
21 **Harigarh** 311 (2).
22 **Kaluheda** 200 (1), 273 (2), 383 (3), 288 (1), 311 (1) 350 (7), 369 (2), 393 (2).
23 **Bhilkheda (Barkhedi)** 311 (1).
25 **Ranaheda** 311 (1), 350 (1), 369 (1).
26 **Nazarpura** 200 (2), 273 (6), 283 (9), 310 (6), 311 (4), 350(1), 369 (1), 393 (2).
27 **Dabri** 273 (1), 311 (1), 369 (1).
28 **Zitarkhedi** 200 (1), 273 (2), 311 (3), 369 (1).
31 **Illahipur** 311 (1).
32 **Ahirkheda** 273 (1).
33 **Borkhedi Bahalla** 273 (1), 283 (2), 288 (2), 350 (1).
34 **Banskhedi Jagir** 200 (1), 311 (18).
35 **Panched** 273 (1), 350 (1).
36 **Bihariya** 273 (1), 311 (2), 350 (1), 369 (2).
38 **Panbihar** 200 (2), 207 (1), 209 (1), 283 (3), 288 (4), 311 (8), 350 (3), 369 (7), 388 (1).
39 **Shankarpur Jagir** 350 (1).
40 **Lakhaheda** 200 (2), 273 (1), 283 (3), 369 (1).
43 **Malikhedi** 207 (1), 209 (1), 283 (1), 288 (1), 311 (4), 350 (2).
44 **Roonji** 283 (1), 369 (1).
45 **Kherkhedi** 311 (1).
46 **Bichhadod Istamurar** 311 (1), 350 (3).
48 **Bichhadod Khalsa** 200 (2), 209 (3), 273 (8), 283 (6), 311(3), 350 (5), 369 (1), 388 (2), 393 (2).
51 **Lasudiya Bazar** 283 (1), 350 (2).
52 **Dhooletiya** 273 (1), 288 (2), 310 (1), 311 (2), 350 (1), 369 (1).
53 **Bandka** 207 (1), 273 (1), 283 (3), 311 (2), 369 (1).
54 **Nipaniya Goyal** 273 (1).
55 **Bhutiya** 283 (1).
56 **Kalesar** 283 (1).
57 **Chonsala** 200 (1), 273 (3), 283 (2).
61 **Gudha** 206 (1), 273 (1), 311 (1), 369 (2).
62 **Khoyariya** 288 (2), 350 (1).
64 **Semliyabibi** 283 (1), 310 (1).
65 **Naweli** 207 (1), 283 (2), 350 (1), 369 (2).
66 **Sipawara** 310 (1), 311 (1), 350 (1).
67 **Gunaie Jagir** 200 (1), 283 (1), 288 (1), 314 (1).
68 **Kithoda Jagir** 311 (1).

UJJAIN TAHSIL—*Contd.*

70 **Nipaniya Sunar** 311 (1).
72 **Piplaie** 230 (1), 350 (1).
73 **Kadwali** 311 (1), 369 (1).
74 **Anwaliya** 311 (2).
75 **Banada** 200 (1), 273 (1), 283 (1), 369 (2).
76 **Bamori** 283 (1), 311 (1), 350 (1), 369 (1).
77 **Guradiya Gujar** 273 (1), 311 (6), 350 (1), 369 (1).
78 **Ruie** 200 (1), 207 (1), 209 (2), 275 (1), 283 (2), 310 (1), 311 (1), 350 (1), 369 (1), 393 (1).
79 **Dhabla Dhuta** 283 (1), 310 (2), 350 (1), 369 (1).
80 **Gunaya** 200 (1), 283 (1), 311 (4), 350 (1).
81 **Kagdi Karadiya** 311 (2), 350 (1), 369 (1).
82 **Bormundla** 200 (1).
83 **Devi Kardiya** 283 (1), 350 (2).
84 **Jathal** 200 (2), 230 (1) 273 (2), 283 (1), 311 (5), 340 (1), 350 (1), 369 (2).
86 **Ujjainiya** 273 (2), 283 (3), 311 (3), 350 (2).
87 **Rudaheda** 283 (2), 311 (1), 369 (1).
88 **Bisakhedi** 350 (1).
89 **Khajuriya Sadar** 207 (1), 283 (1), 311 (2), 350 (1), 369 (1).
90 **Paroliyazali** 311 (1).
91 **Dhoolmahu** 200 (1), 283 (1), 310 (1).
93 **Goyala Buzurg** 283 (4), 310 (5), 350 (1).
94 **Khalana** 200 (1), 283 (2), 288 (2), 350 (1), 369 (2), 393 (1).
95 **Nanakhedi** 283 (1).
96 **Ralayata Bhoja** 283 (2), 311 (2).
97 **Padamakhedi** 288 (1).
99 **Utesara** 369 (1).
100 **Bakaniya** 273 (1), 350 (1), 369 (3).
102 **Umariya Jagir** 283 (1).
103 **Barkhedi Jagir** 273 (1), 311 (5).
104 **Tumadawada** 311 (1), 369 (1).
106 **Chakarwada** 273 (3), 283 (1).
108 **Barkhedi Khalsa** 200 (1).
111 **Dhabla Rahwari** 283 (1), 311 (5), 350 (3).
114 **Piplya Bichha** 200 (1).
115 **Singawada** 311 (1).
117 **Sodang** 273 (1), 350 (2), 369 (2).
118 **Ramgarh** 311 (7), 350 (2).
120 **Kaliyadeh Mahal** 200 (1).
122 **Sahabkhedi** 283 (1), 311 (1), 350 (1).
123 **Nahariya** 283 (1), 311 (2).
124 **Badodiya Bhand** 350 (1).
126 **Sarola** 200 (1), 283 (2), 311 (1), 350 (3).
128 **Mahukhedi** 373 (1).
129 **Badodiya Kazi** 200 (1), 273 (1), 283 (1), 369 (1).
131 **Ajampura** 311 (3), 350 (3).
136 **Undasa** 311 (4), 350 (1), 369 (2).
137 **Badarkha Berasiya** 311 (1).
138 **Tajpur** 200 (3), 207 (3), 231 (1), 273 (9), 283 (6), 288 (5), 311 (2), 369 (5), 393 (4).
139 **Amodiya** 283 (2), 393 (1).
141 **Ratdiya** 369 (1).

APPENDIX—I—*Contd.*
INDUSTRIAL ESTABLISHMENTS.

UJJAIN TAHSIL—*Contd.*

142 **Binyaga** 283 (2).
143 **Gonsa** 283 (1).
146 **Pingleshwar** 369 (1).
149 **Siloda Rawal** 273 (2), 283 (3), 311 (1).
150 **Mohanpura** 311 (1).
152 **Mullapura** 209 (1), 369 (1).
155 **Morukhedi** 350 (1).
156 **Bhainsoda** 283 (1), 311 (3), 350 (1), 369 (1).
157 **Derkhedi** 350 (1).
158 **Amirpur (Fajalpur)** 350 (1).
159 **Jalalkhedi** 311 (2).
161 **Shankarpur Khalsa** 283 (1), 311 (3).
163 **Harsodan** 273 (2), 283 (2), 311 (3), 350 (1).
164 **Amirpura (Kusalakhedi)** 350 (2).
165 **Khajuriya Kumawat** 273 (1), 350 (1), 369 (1).
166 **Kharent** 273 (1), 283 (2), 311 (1), 350 (1).
167 **Mangrola** 273 (1), 288 (4), 311 (5), 369 (1).
170 **Dhatrawada** 283 (2).
171 **Karondiya** 283 (1), 311 (1).
172 **Surjanwasa** 220 (1), 311 (1), 350 (1).
175 **Biaora** 273 (1), 350 (2), 393 (1).
177 **Nalwa** 283 (2), 350 (3), 369 (1), 393 (1).
178 **Chandukhedi** 200 (1), 273 (1).
179 **Ratnakhedi** 207 (1), 283 (1), 311 (3).
185 **Jawasiyakumar** 283 (1), 311 (1), 350 (1).
186 **Kesoni** 283 (1), 350 (3).
187 **Badkummed** 200 (1), 273 (2), 283 (1), 311 (3), 350 (2) 393 (1).
188 **Banskhedi Khalsa** 311 (2), 350 (3).
191 **Bamora** 200 (1), 369 (2).
192 **Chintaman Jawasiya** 200 (2), 273 (1), 283 (2), 288 (7), 350 (1), 369 (3).
193 **Chandmukh** 273 (2).
194 **Daudkhedi** 283 (1), 311 (3).
195 **Sikandari** 311 (1).
196 **Gothada** 350 (1).
198 **Manpura** 311 (4), 369 (1).
199 **Dudarsi** 311 (3), 350 (2).
201 **Bodani** 200 (1), 311 (5), 369 (2).
203 **Aslana** 273 (2), 369 (1).
204 **Sabalpur (Buchakhedi)** 350 (1).
205 **Akasoda** 273 (2), 350 (2).
206 **Talod** 200 (1), 273 (1), 288 (1), 350 (1), 369 (6).
207 **Ranabad** 283 (1).
208 **Hasampura** 311 (1), 369 (1).
209 **Palkhedi** 283 (1), 311 (2), 369 (2).
210 **Gangedi** 273 (1), 283 (1), 350 (1).
214 **Matana Buzurg** 273 (1), 393 (2).
217 **Nogawan** 273 (1), 311 (1), 350 (3), 369 (2).
218 **Khemasa** 283 (1), 288 (2), 311 (3), 350 (3).
219 **Brijrajkhedi** 283 (1), 311 (2), 350 (1), 369 (2).
220 **Piplya Ragho** 350 (2).
221 **Karadiya (Nawakheda)** 369 (1).

UJJAIN TAHSIL—*Concld.*

225 **Chandesara** 200 (1).
226 **Datana** 200 (1), 273 (1), 350 (3), 369 (5).
227 **Silarkhedi** 283 (1), 369 (1).
228 **Kadchha** 283 (1), 311 (2), 350 (1).
231 **Erwas** 283 (1), 350 (1), 369 (1).
232 **Kandariya** 200 (1), 350 (1), 369 (2).
234 **Tankariya Panth** 283 (1).
235 **Gondiya** 200 (1), 283 (1).
238 **Jamalpura** 350 (1), 369 (1).
239 **Ninora** 273 (1), 283 (1), 350 (3).
240 **Khajuriya Rahwari** 283 (2).
244 **Takwasa** 273 (2), 283 (2), 350 (1).
245 **Lekoda** 200 (1), 273 (4), 281 (1), 283 (6), 311 (9), 350 (3), 369 (2), 393 (2).
246 **Limbapiplya** 283 (1), 393 (1).
248 **Karohan** 200 (1), 283 (3), 311 (2), 350 (2), 369 (1).
249 **Magriya** 350 (3).
251 **Kalayanpura** 350 (1).
252 **Semlyanasar** 283 (1), 288 (2), 350 (1).
253 **Narwar** 200 (2), 207 (2), 212 (1), 235 (10), 273 (6), 283 (5), 288 (1), 311 (17), 350 (2), 369 (3), 399 (1).
254 **Munjakhedi** 283 (1).
255 **Hamirkhedi** 273 (1), 283 (3), 311 (1), 350 (2).
256 **Badalkhedi** 350 (1).
257 **Jharkhoda** 273 (1), 350 (1).
258 **Khetiyakhedi** 273 (1).
259 **Silodamori** 283 (1), 350 (1).
261 **Ramwasa** 273 (1), 283 (2), 350 (1).
264 **Bhanwari** 283 (1).
265 **Bolasa** 311 (1).
266 **Harnawada** 311 (1), 350 (1).
267 **Palkhanda** 200 (1).
268 **Piploda Dwarkadhish** 200 (1), 273 (2), 288 (1), 311 (2), 350 (2), 369 (2).
270 **Fatiyabad** 200 (1), 235 (4), 283 (1), 399 (1).
271 **Ziroliya** 200 (1), 283 (1), 350 (1).
274 **Kankariya Chirakhan** 200 (1), 273 (1), 283 (1), 311 (1).
275 **Panthpiplie** 200 (1), 209 (1), 230 (1), 273 (2), 311 (1), 350 (2), 369 (2).
277 **Khokariya** 273 (1), 311 (1).
279 **Kachnariya** 200 (2).
280 **Nikebadi** 311 (1).
281 **Kasampur** 200 (1), 311 (1).

Urban

Location Code Number and name of city

IV UJJAIN CITY

Ward No. 1 200 (4), 209 (4), 232 (3), 233 (1), 237(1), 270(1), 273 (2), 274 (2), 281 (1), 311 (3), 350 (1), 369 (1), 373 (1), 399 (1).

Ward No. 2 200 (4), 207 (3), 209 (1), 230(1), 234(1), 273(1), 280 (1), 335 (1), 350 (1), 399 (1).

Ward No. 3 200 (1), 209 (1), 230 (13), 273 (10), 284 (1), 310 (1), 356 (1). 363 (1), 384 (3), 388 (4).

APPENDIX—I—*Concld.*

INDUSTRIAL ESTABLISHMENTS.

UJJAIN CITY—*Contd.*

Ward No. 4 200 (3), 206 (2), 207 (1), 209(20), 212(1), 220(1), 230 (3), 233 (2), 234 (5), 237 (1), 273 (8), 284 (3), 311 (1), 320 (1), 335(1), 342 (1), 368(2) 372 (1), 377 (2), 378 (1), 379 (2), 384(6), 388(3), 393 (2), 395 (2), 399 (3).

Ward No. 5 200 (11), 209 (4), 271 (1), 273(2), 281(2),363(1)' 384 (2), 388 (1), 393 (1), 399 (4).

Ward No. 6 200 (10), 205(1), 206(2), 209(18), 230(2), 233(1), 273 (15), 281 (3), 284 (2), 301 (1), 369 (1), 384 (1), 388 (4), 393 (3).

Ward No. 7 200 (7), 209 (9), 230 (1), 273 (20), 274 (1), 300 (1), 302 (3), 320 (1), 336 (1), 367 (3), 369 (2), 388 (6).

Ward No. 8 200 (6), 207 (1), 209 (4), 350 (2), 367(1), 388(2), 393 (1).

Ward No. 9 200 (4), 273 (2), 356 (1), 369(1).

Ward No. 10 200 (6), 207 (1), 209(6), 234(1), 235(2), 236(1), 273 (4), 284 (2), 342 (1), 365 (7), 384 (1), 388 (3).

Ward No. 11 200 (4), 206 (1), 207 (1), 209 (5), 214 (1), 273 (1), 311 (1), 365 (8), 379 (1), 388 (1).

Ward No. 12 200 (6), 205 (1), 206 (1), 209 (8), 235 (1), 273(3), 281 (1), 284 (2), 288 (2), 365 (3), 369 (1), 399 (1).

Ward No. 13 200 (5), 205(1), 207 (1), 209 (7), 214 (2), 216 (1), 220 (1), 273 (10), 335 (2), 365 (11), 368 (1), 369 (3), 393 (28).

Ward No. 14 200 (2), 205(3), 209(3), 237 (1), 272 (6), 273(17), 280 (1), 281 (3), 284 (2), 311 (1), 335 (1), 350 (1), 360 (1), 365 (1), 367 (4), 369 (5), 384 (1), 393 (3), 399 (5).

Ward No. 15 200 (4), 209 (8), 235 (1), 281 (2), 288 (4), 289 (11), 311 (15), 342 (4), 369 (4).

Ward No. 16 200 (5), 209 (7), 273 (5), 379 (1), 388 (5), 389 (3), 393 (8).

Ward No. 17 200 (8), 209 (6), 215 (1), 273 (7), 284 (2), 311 (2), 350 (5), 388 (2), 389 (2), 393 (1).

Ward No. 18 200 (7), 207(1), 209 (15), 215 (1), 220 (1),230 (3), 235 (2), 237 (2), 273 (8), 281 (1), 350 (8), 365 (1), 388 (2).

UJJAIN CITY—*Concld.*

Ward No. 19 200 (1), 209(4), 235(8), 236(2), 237 (3), 273(10), 280 (1), 281 (2), 311 (1), 336 (1), 338 (1), 393 (1), 399 (3).

Ward No. 20 200 (7), 209(5), 214(1), 235(17), 271(1), 273(7), 311 (1), 336 (1), 339 (1).

Ward No. 21 200 (5), 207 (2), 209 (11), 235 (5), 273 (4), 283(1), 320 (2), 336 (2), 360(2), 369(1), 388(4).

Ward No. 22 200 (13), 209 (11), 214 (1), 220 (1), 233 (1), 235 (3), 237 (2), 270 (1), 273 (11), 281 (10), 311 (4), 320 (1), 335 (1), 345 (1), 369 (4), 372 (1), 388 (4), 399 (6).

Ward No. 23 200 (7), 206 (1), 209 (16), 237(1), 271 (1), 272(1), 273 (37), 278 (2), 284 (2), 288 (2), 311 (32), 335 (4), 345 (1), 365(24), 369(3), 388(3), 393(34), 399 (3).

Ward No. 24 200 (1), 209 (9), 231 (7), 233 (3), 235 (5), 237 (1), 273 (3), 281(1), 289(1), 365 (1), 367 (2), 369 (5), 372 (1), 384 (1), 388 (7), 392 (1), 393 (2), 399 (2).

Ward No. 25 200 (2), 205 (7), 273 (10), 301 (1), 311 (2), 388 (1), 393 (3), 399 (7).

Ward No. 26 200 (4), 205 (3), 209 (11), 214 (2), 220 (4), 230 (1), 233 (1), 271 (1), 273 (23), 311 (34), 344(1), 367 (2), 379 (5), 388 (16), 392 (2).

Ward No. 27 200 (4), 205(1), 209(3), 230 (1), 235 (6), 273(8), 302 (1), 311 (1), 345 (1), 369 (2), 393 (6).

Ward No. 28 200(2), 207(2), 209(14), 216(1), 235(9), 273(18), 280 (3), 281 (5), 302 (2), 311 (6), 336 (1), 350 (3), 369 (11), 372 (2), 378 (1), 388 (6).

Ward No. 29 200 (3), 207 (1), 209 (13), 216 (1), 220 (1), 230(3), 273 (11), 274 (1), 279(1), 281(3), 284(1), 288 (4), 335 (1), 336 (1), 365 (2), 367 (2), 369 (3), 388 (6), 389 (3), 393 (2), 394 (3), 399 (1).

Non—Municipal Urban Area

200 (3), 207 (1), 209 (2), 273 (1), 283 (1), 310 (1), 339 (1), 340 (2), 362 (1), 369 (1).

APPENDIX—II

TOWNS AND VILLAGES SERVED BY METALLED ROADS

1 KHACHAROD TAHSIL

Urban

Location Code No. and name of the town:

II KHACHAROD

VI NAGDA

Rural

Location Code No. and name of the village:

20 Dhatooriya, 27 Meen, 28 Farna Khedi, 36 Ghinoda, 62 Kutlana, 63 Kanchan Khedi, 64 Lekodiya Tank, 72 Behlola, 73 Ghudawan, 74 Bhatkhedi, 122 Dupadawada, 128 Bhati Suda, 148 Madawadi, 169 Pipaloda Sagotimata, 175 Didiya Khedi, 180 Lusadawan, 187 Barkheda Najeek, 191 Narayan Garh (Chakkamthana), 199 Kamthana, 208 Lekoda Anjna, 209 Kalal Khedi, 212 Lasurdiya Chuwad.

2 MAHIDPUR TAHSIL

Urban

Location Code No. and name of the town:

I MAHIDPUR

Rural

Location Code No. and name of the village:

67 Rawatkhedi, 68 Jharda, 80 Padlya, 93 Jodama Lakha, 98 Lasurdia Mansoor, 100 Gogapur, 110 Thikariya, 112 Delchi Buzurg, 116 Barukhedi, 122 Guradiya Dasa, 124 Akyalimba, 129 Zarawada, 130 Narayankhedi, 144 Bejnath, 149 Amadi, 153 Prawatkheda, 154 Sangwikheda, 155 Kajikheda, 157 Bubali, 159 Peepliya Nath, 161 Dhabali Kamma, 163 Dhabala Weni, 166 Jawasia Solanki, 167 Peepalya Harji, 168 Rudrakheda, 169 Jawasiya Panth, 170 Balra, 171 Bhimakheda, 173 Dhulet, 177 Jhangara, 178 Mundali Dotaru, 179 Bara Patthar, 181 Kheda Khajuriya, 189 Raghvi, 191 Lakhakhedi Naharpur, 192 Kanakhedi Harbansh, 193 Ghonsala, 196 Kalapeepal, 198 Ramsara, 202 Palwa, 206 Mahu, 209 Belakheda, 213 Jagothi, 215 Khurchaniya Partap, 218 Khurchanya Chandrabhan, 220 Barkhedi Bazar, 223 Tajpur.

3 TARANA TAHSIL

Urban

Location Code No. and name of the town:

III TARANA

Rural

Location Code No. and name of the village:

5 Padsi, 14 Pat, 28 Ilamkhedi, 35 Zalara, 46 Zalari, 49 Dhabla Hardu, 63 Rupakhedi, 70 Manpura, 71 Tukral, 74 Lalakhedi, 78. Samanera, 80 Dabda Rajput, 81 Pankhedi, 94 Lasudri Hameer, 96 Khamli, 97 Lodh, 102 Tilawadi, 106 Tilawad, 107 Khankari Sultan, 110 Bisankheda, 111 Itawa, 117 Gangaliakhedi, 119 Beesankhedi, 126 Kharkhedi, 129 Nenawad, 133 Banjari,

3 TARANA TAHSIL—*Concld.*

135 Samgi, 138 Patiyalkhedi, 143 Tintodi, 144 Sadikhedi, 146 Malikhedi, 148 Rojwas, 149 Fania, 155 Golawa, 160 Mundali, 162 Kanasiya, 167 Beejpadi, 169 Barandwa, 170 Dubali, 171 Baghera, 172 Gujarkheda, 174 Halukhedi, 175 Palduna, 178 Lunyakhedi, 181 Sumarakheda, 182 Malhargarh, 186 Bherupura, 188 Kayatha, 189 Nanu Khada, 190 Laxmipura, 191 Gopali, 193 Mallupura 196 Belari.

4 BADNAGAR TAHSIL

Urban

Location Code No. and name of the town:

V BADNAGAR

Rural

Location Code No. and name of the village:

17 Bhatpachlana, 28 Noganwa, 39 Badganwa, 60 Karanpura, 64 Malganodi, 70 Gajnikhedi, 77 Runija, 78 Madhopura, 85 Kulawada, 86 Khadotiya, 92 Ingoria, 93 Sundrabad, 96 Chhankhedi, 98 Sarsana, 99 Dhureri, 101 Cheekali, 105 Kharsodkhurd, 107 Pitlawrda, 117 Tokra, 119 Rasulabad, 123 Jassakhedi, 129 Molana, 135 Peethakhedi, 136 Paduniyalodha, 141 Paslod, 149 Sohad, 151 Daulatpur, 153 Jafla, 156 Bhomalwas, 160 Pacholi, 165 Jalodiya.

5 UJJAIN TAHSIL

Urban

Location Code No. and name of the town:

IV UJJAIN CITY

Rural

Location Code No. and name of the village:

2 Koyalkhedi, 15 Ghattya, 26 Nazarpur, 27 Dabri, 38 Panbihar, 39 Shankarpur Jagir, 40 Lakhaheda, 41 Isahakpur, 42 Dhablagori, 53 Bandka, 54 Nipaniyagoyal, 72 Piplaie, 73 Kadwali, 84 Jaithal, 85 Piplya Munjapta, 99 Utesara, 110 Badarkha Babaji, 111 Dhabla Rehwari, 119 Ahukhana, 120 Kaliyadeh Mahal, 121 Surasa, 122 Sahabkhedi, 133 Mojamkhedi, 134 Kolukhedi, 136 Undasa, 138 Tajpur, 141 Ratdiya, 144 Khilchipur, 146 Pingleshwar, 150 Mohanpura, 151 Jiwapura, 152 Mullapura, 154 Pawasa, 155 Morukhedi. 156 Bhainsoda, 157 Derkhedi, 160 Nimanwasa, 161 Shankarpur Khalsa. 162 Navlakhi Bid, 163 Harsodan,166 Kharent, 169 Nanakheda, 171 Karondiya, 173 Jaiwantpur, 174 Chak Jairampur 177 Nalwa, 178 Chandukhedi, 181 Goyalakhurd, 182 Malanwasa, 183 Nagziri, 184 Lalpur, 189 Samdiya, 196 Gothada, 197. Sakkarwasa 198 Manpura, 211 Dhendiya, 212 Hariyakhedi, 213 Hamukhedi, 214 Matana Buzurg' 220 Piplyaragho, 221 Karadiya (Nawakheda), 222 Mendiya, 223 Kuwariya, 224 Chandesari, 225 Chandesara, 238 Jamalpura, 239 Ninora, 253 Narwar, 258 Khetiyakhedi, 260 Nayakhedi, 261 Ramwasa, 265 Bolasa, 266 Harnawada, 267 Palkhanda, 274 Kankariya Chirakhan, 275 Panthpiplie, 279 Kachnariya.

APPENDIX—III

TOWNS AND VILLAGES HAVING RAILWAY STATIONS WITHIN FIVE MILES

1 KHACHAROD TAHSIL

Urban

Location Code No. and name of the town:

II KHACHAROD

VI NAGDA

Rural

Location Code No. and name of the village:

18 Nimbodiya Kalan, 22 Kalsi, 24 Rohal khurd, 28 Farnakhedi, 31 Ninawatkheda, 35 Banjari, 36 Ghinoda, 37 Jhirmira, 38 Kilodiya, 39 Geedgarh, 42 Kachnariya, 43 Akyakoli, 48 Bhensola, 49 Bedavandya, 50 Khurmundi, 51 Gindwanya, 52 Parmarkhedi, 53 Hewatpur (Bhimpura), 54 Khajuriya, 55 Ratanyakhedi, 56 Jalodiya Khacharod, 57 Rupeta, 58 Borkheda Pitramal, 62 Kutlana, 63 Kanchan Khedi, 64 Lerkodiya Tank, 65 Beriya-Khedi, 66 Bhagatpuri, 67 Nagda, 70 Khandwa, 71 Bhandla, 72 Behlola 73 Ghudawan, 74 Bhatkhedi, 75 Buranabad 76 Umarna,77 Umarni, 78 Mehatwas, 79Padalya Kalan, 80 Ban-Bani, 81 Ban Bana, 86 Bordiya, 87 Naredi Patta, 88 Panwasa, 89 Choki Junnardar, 90 Navatiya, 91 Dadiya, 92 Nain 93 Dabri, 101 Roonkheda, 102 Thadoda, 103 Deepakhedi, 104 Bhanwasa, 105 Pachlasi, 106 Padsootya, 107 Takrawada, 108 Azeemabad Pardhi, 109 Amlawad Junnardar, 118 Unchaheda, 119 Kanwas, 120 Naredi Kuhrd (Bera), 121 Palna, 122 Dupadawada, 123 Kumharwadi, 124 Sipardi, 125 Sarwana Khacharod, 127 Tumni, 128 Bhati Suda, 129 Lasurdiya Jaisingh, 130 Simrol, 137 Sanasala, 138 Barlai, 140 Bhilsuda, 141 Piplyasees, 142 Jhirnya-Khacharod, 146 Nandwasla, 147 Narsinghgarh, 148 Madawadi, 149 Chirola, 150 Khamariya, 151 Jalwal, 152 Nimbodia Khurd, 163 Arjalla, 165 Lasurdia Khema, 167 Badagaon, 168 Madgani, 169 Pipaloda Sagotimata, 170 Bhakarda, 171 Bagla, 172 Kundla, 173 Akyanajeek, 174 Malikhedi, 183 Gidawada, 184 Sekdi Sultanpur, 185 Padlya Chavand, 186 Nagjhiri, 187 Barkhedanajeek, 194 Sonchidi, 195 Chavand, 196 Nawada, 207 Kadiyali, 208 Lekoda Anjna, 209 Kalaikhedi, 210 Paslod, 211 Gurla, 216 Rajota, 217 Ramabaloda, 219 Karondiya, 220 Khokri, 221 Jiajigarh and 222 Aroliya Jassa.

2 MAHIDPUR TAHSIL

Urban

Location Code No. and name of the town:

I MAHIDPUR

Rural

Location Code No. and name of the village:

36 Brahmankheda, 43 Devali, 46 Petlawad, 47 Jhutawad, 56 Koyal, 60 Bapaiya, 78 Samakota, 82 Neemkheda, 83 Kanakhedi Ekalaspur, 84 Karnawad, 86 Sagwali, 89 Lasurdiya Nata, 90 Tarnod, 94 Sarwankheda, 100 Gogapur, 104 Kheda Madda, 105 Doongar Kheda, 106 Isankhedi, 108 Kason, 119 Bagani, 120 Bhatkhedi, 128 Ghoda Bag, 129 Zarawada, 136 Teeliyakhedi,

MAHIDPUR TAHSIL—*Concld.*

140 Kamaliyakhedi, 142 Kala Peeplya, 147 Beelkheda, 148 Hajaratpur, 156 Jodama Beerbhan, 164 Sakkarkhedi, 165 Lasuraiya Devasi, 166 Jawasia Solanki, 167 Peeplya-Harji, 170 Balra, 176 Akya Jassa, 177 Jhangara, 178 Mundli Dotaru, 181 Kheda Khajuriya, 182 Lambikhedi, 189 Raghvi, 193 Ghonsala, 196 Kalapeepal, 197 Loharwas, 198 Ramsara, 202 Palwa, 205 Jeliyakhedi, 209 Belakheda, 213 Jagothi, 215 Khurchaniya Partap, 218 Khurchaniya Chandrabhan, 220 Barkhedi Bazar and 223 Tajpur.

3 TARANA TAHSIL

Urban

Location Code No. and name of the town:

III TARANA

Rural

Location Code No. and name of the village:

3 Bhundkhedi, 5 Padsi, 6 Jhumki, 11 Gunakhedi, 14 Pat, 15 Badodiya, 18 Jafarpur Nera, 19 Umaria, 22 Bhartiyakhedi, 23 Suwas, 27 Samtiyakhedi, 28 Ilamkhedi, 32 Chandnyakhedi, 34 Bhatkheda, 35 Zalara, 40 Mayakhedi, 44 Parsoli, 46 Zalari, 49 Dhabla Hardu, 59 Pipalia Bazar, 70 Manpura, 71 Tukral, 104 Kachnariya, 147 Dilodri, 155 Golwa, 160 Mundali, 161 Birgod, 162 Kanasiya, 164 Natakhedi, 165 Binjal, 166 Guradia Dongar, 167 Beejpadi, 168 Hajikhedi, 169 Barandwa, 170 Dubali, 171 Baghera, 173 Raipura, 174 Halukhedi, 175 Palduna, 176 Kharpa, 177 Sadba, 178 Luniyakhedi, 179 Shivpura, 180 Hatiyakhedi, 181 Sumarakheda, 182 Malhargarh, 183 Khandakhedi, 184 Sakari, 185 Dudhali, 186 Bherupura, 187 Anantkhedi, 188 Kayatha, 189 Nanukheda, 190 Laxmipura, 191 Gopali, 192 Pipliya Kayatha, 193 Mallupura, 195 Borda Dhakad, 196 Belari, 197 Sarola, 199 Borda-Manda, 200 Aser Kayatha, 201 Jawasiya Kumar, 205 Malkheda and 207 Bhatooni.

4 BADNAGAR TAHSIL

Urban

Location Code No. and name of the town:

V BADNAGAR

Rural

Location Code No. and name of the village:

1 Rathorkhedi, 3 Dehatha, 7 Karadwas, 8 Kesharpura, 11 Jamalpura, 12 Palsoda, 15 Amlawad Kalan, 17 Bhat Pachlana, 21 Suvasa, 23 Molakhedi, 24 Makdawan, 25 Kanjad, 28 Noganwa, 31 Malpura, 32 Mahudialam, 33 Banbana, 34 Aslawada, 39 Badganwa, 40 Bardiya, 41 Narela Buzurg, 42 Murarkhedi, 43 Gulabkhedi, 44 Maswadiya Peer, 48 Jahangirpur, 49 Kalmoda, 50 Banyakhedi, 51 Khedawada, 53 Kothadi, 54 Rupaheda, 55 Sikandarkheda, 56 Kantharkhedi, 57 Balodakoran, 58 Lawaicha, 59 Nakuchakhedi,

APPENDIX—III—*Concld.*

TOWNS AND VILLAGES HAVING RAILWAY STATIONS WITHIN FIVE MILES

4 BADNAGAR TAHSIL—*Concld.*

60 Karanpura, 63 Semalkhedi, 64 Malganodi, 67 Unkarpura, 68 Dharankhedi, 69 Bamnapati, 70 Gajanikhedi, 71 Gurawada, 75 Manyawada, 76 Balodalakha, 77 Runija, 78 Madhopur, 82 Surakhedi, 84 Matangana, 86 Khadotiya, 89 Jalodsanjar, 93 Sundrabad, 100 Ranwada, 102 Birakhedi, 107 Pitlawada, 113 Dantarwa, 116 Semlya, 117 Tokra, 118 Baloda Arsi, 119 Rasulabad, 122 Jandla, 123 Jassakhedi, 124 Beesaheda, 127 Namalpur, 128 Dangwada, 129 Molana, 131 Hatyakhedi, 132 Ranwa, 134 Garakhedi, 135 Peethakhedi, 136 Paduniyalodha, 137 Paldhuna, 138 Maswadiya, 139 Kajlana, 140 Zalariya, 141 Paslod, 142 Lakhesara, 143 Kheda Madhaw, 144 Bargadi, 147 Birgoda-Randhir, 148 Narsingha, 149 Sohad, 150 Bhainsla-Buzurg, 151 Daulatpur, 152 Pirjhalar, 153 Jafla, 154 Bhandtilawali, 155 Arandiya, 156 Bhomalwas, 157 Umariya, 158 Amla, 160 Pacholi, 162 Ubradiya, 163 Dotardi, 164 Likhoda, 165 Jalodiya, 166 Ajanda, 167 Asawta, 168 Akoliya and 169 Takrawada.

5 UJJAIN TAHSIL

Urban

Location Code No. and name of the town:

IV UJJAIN CITY

Rural

Location Code No. and name of the village:

1 Biramkhedi, 2 Koyalkhedi, 3 Ralayati, 4 Ralayata Haibat, 5 Salamata, 13 Tulaheda, 14 Dhannakhedi, 15 Ghattya, 16 Jalwa, 17 Kalukhedi, 18 Chitawalya, 25 Ranaheda, 26 Nazarpur, 27 Dabri, 29 Daulatpur, 30 Amarpura, 38 Panbihar, 39 Shankarpur Jagir, 40 Lakhaheda, 41 Isahakpur, 42 Dhabla-Gori, 43 Malikhedi, 47 Bichhadod Munjapta, 53 Bandka, 54 Nipaniya Goyal, 55 Bhutiya, 56 Kalesar, 57 Chonsala, 70 Nipaniya Sunar, 71 Jairampur, 72 Piplaie, 73 Kadwali, 74 Anwaliya, 82 Bormundla, 83 Devi Karadiya, 85 Piplya Munjapta, 86 Ujjainiya, 90 Paroliyazali, 98 Samarkhedi, 99 Utesara, 100 Bakaniya, 101 Gunaie Khalsa, 102 Umariya Jagir, 104 Tumadawada, 110 Badarkha Babaji, 111 Dhabla-

UJJAIN TAHSIL—*Concld.*

Rehwari, 112 Sayarkhedi, 113 Dewankhedi, 114 Piplya-Bichha, 115 Singawada, 116 Nagpura, 119 Ahukhana, 120 Kaliyadeh Mahal, 121 Surasa, 122 Sahabkhedi, 123Nahariya, 124 Badodiya Bhand, 125 Jamboora, 126 Sarola, 127 Ajnoti, 128 Mahukhedi, 129 Badodiya Kazi, 132 Wazirpur (Jogikhedi), 133 Mojamkhedi, 134 Kolukhedi, 135 Kamed, 136 Undasa, 137 Badarkha Berasiya, 138 Tajpur, 139 Amodiya, 140 Naikhedi, 141 Ratdiya, 142 Binayaga, 144 Khilchipur, 145 Hakkanipura, 146 Pingleshwar, 147 Badwai, 148 Illaskhedi, 149 Silodarawal, 150 Mohanpura, 151 Jiwapura, 152 Mullapura, 153 Pandyakhedi, 154 Pawasa, 155 Morukhedi, 156 Bhainsoda, 157 Derkhedi, 158 Amirpur (Fazalpur), 159 Jalalkhedi, 160 Nimanwasa, 161 Shankarpur Khalsa, 162 Navlakhibid, 163 Harsodan, 164 Amirpur (Kuslakhedi), 165 Khajuriya Kumawad, 166 Kharent, 167 Mangarola, 168 Sawarakhedi, 169 Nanakheda, 170 Dhatrawada, 171 Karondiya, 172 Surjanwasa, 173 Jaiwantpur, 174 Chak Jairampur, 175 Biaora, 176 Molakhedi, 177 Nalwa, 178 Chandukhedi, 179 Ratanakhedi, 180 Jiwankhedi, 181 Goyala Khurd, 182 Malanwasa, 183 Nagziri, 184 Lalpur, 185 Jawasiya Kumar, 186 Kesoni, 188 Banskhedi Khalsa, 189 Samdiya, 190 Dewarakhedi Buzurg, 191 Bamora, 192 Chintaman-Jawasiya, 193 Chandmukh, 194 Daudkhedi, 195 Sikandari, 196 Gothada, 197 Sakkarwasa, 198 Manpura, 199 Dudarsi, 200 Harnyakhedi, 202 Tankariya Kazi, 203 Aslana, 204 Sabalpur (Buchakhedi), 205 Akasoda, 206 Talod, 207 Ranabad, 208 Hasampura, 209 Palkhedi, 211 Dhendiya, 212 Hariyakhedi, 213 Hamukhedi, 214 Matana Buzurg, 215 Daukhedi, 216 Kadchhali, 217 Nagaowan, 219 Brijraj Khedi, 222 Mendiya, 223 Kuwariya, 224 Chandesari, 225 Chandesara, 226 Datana, 227 Silarkhedi, 228 Kadchha, 229 Kundikheda, 230 Chenpur Hanskhedi, 231 Erwas, 232 Kandariya, 233 Umariya Khalsa, 234 Tankariya Panth, 235 Gondiya, 240 Khajuriya Rahwari, 241 Gawadi, 242 Madhopur, 243 Ajrana, 244 Takwasa, 245 Lekoda, 246 Limbapiplya, 247 Jastikhedi, 248 Karohan, 250 Kathoda Khalsa, 251 Kalyanpura, 252 Semlyanasar, 253 Narwar, 254 Munjakhedi, 255 Hamirkhedi, 256 Badalkhedi, 265 Bolasa, 266 Harnawada, 267 Palkhanda, 268 Piploda Dwarkadhish, 269 Ramjankhedi, 271 Ziroliya, 272 Nilkanth, 273 Mundla Suleman, 274 Kankariya-Chirakhan, 278 Dewrakhedi Khurd and 279 Kachnariya.

APPENDIX—IV

TOWNS AND VILLAGES HAVING BUS STOPS

1 KHACHAROD TAHSIL

Urban

Location Code Number and name af the town

II KHACHAROD

VI NAGDA

Rural

Location Code No. and name of the village

1 Sakhat Khedi, 2 Chanpaner, 12 Rajla, 28 Farna Khedi, 36 Ghinoda, 40 Nipanya, 54 Khajuriya, 57 Rupeta, 58 Borkheda Pitramal, 59 Heedi, 63 Kanchankhedi, 66 Bhagatpuri, 67 Nagda, 73 Ghudawan, 75 Buranabad, 77 Umarni, 81 Ban Bana, 101 Roonkheda, 104 Bhanwasa, 119 Kanwas, 133 Dhoomaheda, 150 Khamariya, 156 Bedawan, 167 Badagaon, 188 Unhel, 196 Nawada, 199 Kamthana, 205 Sandla, 208 Lekod Anjna, 210 Paslod and 915 Luhari.

2 MAHIDPUR TAHSIL

Urban

Location Code No. and name of the town

I MAHIDPUR

Rural

Location Code No. and name of the village

4 Indokh, 24 Piplya Dhuma, 28 Lotiya Junarda, 31 Ranaira Peer, 34 Ghat Peepliya (Pipalya Ghat), 37 Doongariya, 68 Jharda, 70 Chibadi, 80 Padlya, 86 Sagwali, 87 Gela Khedi, 92 Sing Devla, 100 Gogapur, 104 Kheda-Mada, 105 Doongar Kheda, 108 Kason, 110 Thikariya, 112 Delchi Buzurg, 114 Simrol, 124 Akyalimba, 139 Dhanodiya, 144 Bejnath, 150 Mendki, 151 Suhagpura, 160 Padi Kheda, 161 Dhabali Kamma, 169 Jawasiya-Panth, 181 Kheda Khajuriya, 189 Raghvi, 193 Ghonsala, 206 Mahu, 213 Jagothi, 214 Narana, 217 Baloda, 221 Serpur and 226 Arany Sherpur.

3 TARANA TAHSIL

Urban

Location Code No. and name of the town

III TARANA

Rural

Location Code No. and uame of the village

5 Padsi, 13 Bukhari, 14 Pat, 31 Kadodia, 42 Makdone, 45 Barothya, 46 Zalari, 49 Dhabla Hardu,

TARANA TAHSIL—*Contu.*

63 Rupa Khedi, 70 Manpura, 71 Tukral, 72 Nanded, 74 Lala Khedi, 94 Lasurdi Hameer, 96 Khamli, 97 Lodh, 98 Devali, 102 Tilawadi, 106 Tilawad, 107 Khankari-Sultan, 110 Bishan-Kheda, 111 Itawa, 117 Gangalia-Khedi, 121 Suwar Kota, 125 Tobari Kheda, 129 Nenawad, 130 Nonganwa, 133 Banjari, 135 Samgi, 143 Tintodi, 160 Mundali, 167 Beejpadi, 171 Baghera, 172 Gujar Kheda, 174 Halukhedi, 181 Sumara Kheda, 182 Malhargarh, 188 Kayatha, 193 Mallupura, 196 Belari, 202 Naleshree and 204 Kath Badoda.

4 BADNAGAR TAHSIL

Urban

Location Code No. and name the of town

V BADNAGAR

Rural

Location Code No. and name of the village

6 Chirola, 17 Bhat Pachlana, 18 Salwa, 32 Mahudialam, 35 Kharsod Kalan, 48 Jhangirpur, 65 Ajdawada, 88 Bhainsla Khurd, 92 Ingoria, 98 Sursana, 99 Dhureri, 106 Baledi, 123 Jassakhedi, 148 Narsingha, 156 Bhomalwas and 188 Piplu.

5 UJJAIN TAHSIL

Urban

Location Code No. and name of the town

IV UJJAIN CITY

Rural

Location Code No. and name of the village

15 Ghattya, 22 Kaluheda, 26 Nazarpur, 36 Bihariya, 37 Motipura, 38 Panbihar, 42 Dhablagori, 43 Mali-Khedi, 48 Bichhadod Khasla, 53 Bandka, 54 Nipaniya Goyal, 56 Kalesar, 72 Piplie, 173 Jaiwantpur, 214 Matana Bujurg, 226 Datana, 253 Narwar, 261 Ramwasa, 267 Palkhanda and 275 Panthpiplie.

APPENDIX—V

TOWNS AND VILLAGES HAVING PUBLIC LIBRARIES

1 KHACHAROD TAHSIL

Urban

Location Code No. and name of the town

II KHACHAROD

In Ward No. 3 and 10

VI NAGDA

Name of Ward : Tulamarg

Rural

Location Code No. and name of the village

36 Ghinoda

2 MAHIDPUR TAHSIL

Urban

Location Code No. and name of the town

I MAHIDPUR

In Ward No. 2 and 3

Rural

Location Code No. and name of the village

28 Lotiya Junarda, 181 Kheda Khajuriya.

3 TARANA TAHSIL

Urban

Location Code No. and name of the town

III TARANA

In Ward No. 2

Rural

Location Code No. and name of the village

6 Jhumki, 42 Makdone, 49 Dhabla Hardu, 132 Kanardi, 188 Kayatha.

4 BADNAGAR TAHSIL

Urban

Location Code No. and name of the town

V BADNAGAR

In Ward No. 3 and 10

Rural

Location Code No. and name of the village

77 Runija.

5 UJJAIN TAHSIL

Urban

Location Code No. and name of the town

IV UJJAIN CITY

In Ward Nos. 3, 4, 5, 6, 8, 23, 25 and 26.

Rural

Location Code No. and name of the village

15 Ghattya, 26 Nazarpur, 187 Badkummed, 205 Akasoda, 221 Karadiya (Nawakheda), 245 Lekoda.

APPENDIX—VI

TOWNS AND VILLAGES HAVING PUBLIC READING ROOMS

1 KHACHAROD TAHSIL

Urban

Location Code No. and Name of Town:

II KHACHAROD

Ward No. 3 and 10

VI NAGDA

Name of Ward : Tulamarg

Rural

Location Code No. and Name of Village:

48 Bhesola

2 MAHIDPUR TAHSIL

Urban

Location Code No. and Name of Town:

I MAHIDPUR

Ward No. 1

Rural

Location Code No. and Name of Village:

47 Jhutawad, 198 Ramsara.

3 TARANA TAHSIL

Urban

Location Code No. and Name of Town:

III TARANA

Ward No. 2

Rural

Location Code No. and Name of Village:

132 Kanardi

4 BADNAGAR TAHSIL

Urban

Location Code No. and Name of Town:

V BADNAGAR
Ward No. 3

Rural

Location Code No. and Name of Village:
77 Runija.

5 UJJAIN TAHSIL

Urban

Location Code No. and Name of Town:

IV UJJAIN CITY
Wards Nos. 3, 4, 8, 23, 25 and 27.

Rural

Location Code No. and Name of Village:
15 Ghattya, 26 Nazarpur, 205 Akasoda, 221 Karadiya (Nawakheda).

APPENDIX—VII

TOWNS AND VILLAGES HAVING PUCCA WELLS FOR THE SUPPLY OF DRINKING WATER TOGETHER WITH THEIR NUMBERS (In Brackets)

1 KHACHAROD TAHSIL

Urban

Location Code No. and name of the town

II KHACHAROD

Ward No. 1 (9), Ward No. 2 (11),
Ward No. 3 (2), Ward No. 4 (1),
Ward No. 5 (4), Ward No. 6 (4),
Ward No. 7 (5), Ward No. 8 (4),
Ward No. 9 (5), Ward No. 10 (6),
Ward No. 11 (8), and Non-Municipal urban area (1),

VI NAGDA

Durgapura (Huts) (1) and Pipe Line (1)

Rural

Location Code No. and name of the village

1 Sakhat Khedi (2), 2 Chanpaner (2), 3 Chapa Kheda(10), 4 Mokdi (4), 5 Rajgarh (1), 6 Tootiya Khedi (1), 7 Dodiya (1), 8 Nareli (1), 9 Akya (4), 11 Banwada (1), 12 Rajla (1), 13 Sendari (1), 14 Kesariya (5), 15 Chandodiya (1), 16 Berchha (4), 17 Bachhoda (2), 18 Nimbodiya Kalan (4), 19 Ramnagar (1), 20 Dhatooriya (1), 21 Kalsi (2), 23 Rohal Kalan (3), 24 Rohal Khurd (3), 25 Gothada (1). 26 Shrivatchha (5), 27 Meen (4), 28 Farna Khedi (3), 29 Barkheda (2), 30 Divel (2), 33 Lohchitara (3), 34 Kanthar Khedi (2), 35 Banjari (11), 36 Ghinoda (6), 39 Geedgarh (1), 40 Nipanya (2), 41 Jhanjakhedi (1), 42 Kachnariya (2), 43 Akyakoli (1), 44 Brahmankhedi Khurd (1), 45 Padlya Khurd (2), 46 Napakhedi (3), 48 Bhensola (2), 49 Bedvanya (1), 50 Khurmundi (1), 52 Parmarkhedi (1), 55 Ratanyakhedi (2), 56 Jalodiya Khacharod (1), 57 Rupeta (5), 58 Borkheda-Pitramal (3), 59 Heedi (3), 61 Batlawadi (6), 62 Kutlana (1), 63 Kanchankhedi (2), 67 Nagda (2), 69 Ringnya (1), 70 Khandwa (3), 71 Bhandla (2), 72 Behlola (3), 73 Ghudawan (1), 74 Bhatkhedi (1), 75 Buranabad (2), 76 Umarna (1), 77 Umarni (2), 79 Padalya Kalan (3), 81 Ban Bana (6), 82 Mohna (2), 85 Antraliya (2), 86 Bordiya (3), 87 Naredi Patta (5), 88 Panwasa (1), 89 Choki Junnardar (1), 90 Navatiya (3), 93 Dabri (1), 100 Umariya (2), 101 Roonkheda (5), 102 Thadoda (3), 103 Deepakhedi (2), 104 Bhanwasa (3), 105 Pachlasi (3) 106 Padsootya (1), 108 Azeemabad Pardhi (2), 110 Khimlakhedi (1), 111 Jalodiya Unhel (1), 112 Mahu (1),

KHACHAROD TAHSIL:—*Concld.*

113 Matra (1), 114 Borkheda Mandan (1), 116 Mundla (1), 117 Guradiya Sanga (2), 119 Kanwas (5), 120 Naredi-Khurd (Bera) (1), 121 Palna (1), 122 Dupadawada (1), 123 Kumharwadi (3), 125 Sarwana Khacharod (1), 126 Bhikampur (1), 128 Bhatisuda (6), 129 Lasurdiya-Jaisingh (3), 130 Simrol (1), 131 Makla (2), 133 Dhoomaheda (2), 135 Sarwana Unhel (1), 136 Alot (5), 137 Sanasala (1), 138 Barlai (3), 139 Malakhedi (2), 141, Piplyasees (1), 142 Jhirnya Khacharod (1), 143 Hatai (1), 146 Nandwasla (1), 147 Narsinghgarh (1), 148 Madwadi (1), 149 Chirola (5), 152 Nimbodia Khurd (2), 153 Pipliya Moley (1), 154 Chinkuganj (1). 155 Kankarda (1), 156 Bedwan (6), 158 Aroliya Dewada (1), 159 Jhiranya-Unhel (2), 160 Karnawad (2), 162 Khedawada (3), 163 Arjalla (3), 164 Madawada (11), 165 Lasurdia Khema (3), 166 Bagedi (1), 167 Badagaon (4), 169 Piploda Sagotimata (1), 170 Bhakarda (1), 171 Bagla (2), 173 Akyanajeek (3), 174 Malikhedi (1), 175 Didiyakhedi, (1), 176 Itawa (1), 177 Baramadkheda (5), 179 Barthoon, (2), 180 Lusadawan (7), 181 Bilwanya (3), 182 Bachhakhedi (4), 185 Padlya Chavand (1), 186 Nagjhiri (1), 187 Barkheda Najeek (2), 188 Unhel (3), 190 Rajpur Raite (3), 191 Narayangarh (Chakamthana) (1), 196 Nawada (1), 199 Kamthana (4), 202 Brahmankhedi Kalan (1), 203 Nandiyasi (3), 204 Nimadi (1), 205 Sandla (3), 206 PiplodaPanth (1), 208 Lekoda Anjna (3), 209 Kalalkhedi (1), 210 Paslod (3), 211 Gurla (2), 212 Losurdiya-Chuwada (1), 213 Piplyadabi (2), 214 Surel (4), 215 Luhari (1), 217 Ramabaloda (2), 219 Karondiya (1), and 220 Khokri (2).

2 MAHIDPUR TAHSIL

Urban

Location Code No. and name of the town

I MAHIDPUR

Ward No. 1 (1), Ward No. 2 (1),
Ward No. 4 (2), Ward No. 7 (2),
and Non-Municipal urban area (3).

Rural

Location Code No. and name of the village

1 Bolkheda Ghat (2), 2 Malya (4), 3 Tipukheda (4), 4 Indokh (5), 6 Bansingh (1), 8 Dhelwadi (1),

APPENDIX VII—*Contd.*

TOWNS AND VILLAGES HAVING PUCCA WELLS FOR THE SUPPLY OF DRINKING WATER TOGETHER WITH THEIR NUMBERS (In Brackets)—

MAHIDPUR TAHSIL—*Contd.*

9 Mundala Sondhiya (4), 11 Bhadwa (2), 12 Ghatiya-Saindass (4), 13 Pata Khedi (1), 14 Kachhaliya Saiyad (1), 15 Shrawan (6), 16. Balah (2). 18. Mahudiya (2), 20 Mela Khedi (1), 21 Sekali (1), 23 Asadi (3), 24 Peepalya Dhuma (2) 26 Bolkheda Nau (2), 27 Rabadanya (2) 28 Lotiya Junardar (2), 30 Ladanpur (1), 31 Ranaira Peer (6). 33 Kana Khedi Hamma (1), 34 Ghat-Peeplya (1), 36 Brahman Kheda (2), 37 Doongariya (5), 39 Kachhaliya Chand (3), 40 Modi (2), 41 Sanoria (1). 42 Sukadi (1), 43 Devali (2), 44 Sakariya (2), 45 Makla (5), 46 Petlawad (5), 47 Jhutawad (6), 49 Nag Guradiya (3), 50 Ilya Khedi (1), 51 Goga Kheda (2), 52 Munja-khedi (1), 53 Jhangari (1), 55 Dhablasia (2) 56 Koyal (8), 57 Peeplya-Bhim (1), 58 Sumra Kheda (2), 59 Ruda-Heda (1), 60 Bapaiya (4), 63 Tarot (1), 64 Kundi Kheda (1), 67 Rawat Khedi (4), 68 Jharda (3), 69 Bamanai (1), 70 Chibadi (1), 71 Nalkheda (4), 74 Barkheda Khurd (1), 75 Katariya (1), 76 Panodiya (2), 77 Ghatiya Jassa (1), 79 Kachariya (1), 80 Padliya (1), 81 Parasali (2), 83 Kanakhedi Ekalaspur (2), 84 Karnawad (1), 85 Sipawara (1), 86 Sagwali (1), 87 Gelakhedi (2). 88 Khedla (4), 90 Tarnod (1), 91 Khoriya Padma (2), 93 Jodama Lakha (3), 94 Sarwan Kheda (2), 95 Nipania-Badar (1), 96 Chhingari (1), 98 Lasurdia Mansoor (2), 100 Gogapur (6), 101 Semliya (3). 103 Nag Pura (1), 104 Kheda Madda (1), 105 Doongar Kheda (2), 106 Isankhedi (1), 107 Khajuriya Mansoor (1), 108 Kason (4), 109 Delchi Khurd (1), 110 Thikariya (1), 111 Doongar Khedi (1), 112 Delchi Buzurg (3), 113 Mau Khedi (3), 114 Simrol (2), 116 Barukhedi (2), 118 Somchidi (2), 119 Bagani (2), 120 Bhatkhedi (1), 121 Banjari (3), 122 Guradiya Dasa (2), 123 Mahid-puriya (1), 124 Akya Limba (2), 125 Khoriya-Sumara (2), 126 Ajmabad (3), 127 Nipaniya Raju (3), 128 Ghoda Bag (2), 131 Ram Nagar (1), 134 Mochi Kheda (2), 135 Alakheda (3), 136 Teeliya Khedi (1), 139 Dhanodiya (3), 140 Kamaliya Khedi (2), 141 Mundali Bhoj (2), 142 Kalla Peeplya (3), 144 Bejnath (1), 146 Lakha-Khedi Umath (2), 147 Beel Kheda (1), 149 Amadi (1), 150 Mendki (2), 151 Suhagpura (4), 152 Bhavrasi (1), 153 Parwatkheda (2), 154 Sangwi Kheda (1), 156 Jodama-Beerbhan (2), 158 Mundla Parwal (1), 159 Peeplya-Nath (2), 160 Padikheda (2), 161 Dhabali Kamma (1), 163 DhabalaWeni (2), 164 Sakkarkhedi (5). 165 Lasuriya-Devasi (4), 166 Jawasia Solanki (3), 167 Peepaliya-Harji (1), 169 Jawasiya Panth (3), 170 Balra (1), 171 Bhimakheda (1), 174 Binpura (1), 175 Chitawad (2), 176 Akya Jassa (5), 177 Jhangara (3), 178 Mundli-Dotru (1), 180 Kuwanriya (2), 181 Kheda Khajuriya (6), 182 Lambi Khedi (1), 186 Itawa (4), 187 Kadhai (3), 188 Dongla (2), 189 Raghvi (5), 190 Bisal Khedi (2),

MAHIDPUR TAHSIL—*Concld.*

191 Lakhakhedi Naharpur (2), 192 Kanakhedi Harbansh (2), 193 Ghonsala (8), 194 Chorwasa (2), 196 Kalapeepal (1), 197 Loharwas (1), 198 Ramsara (3), 199 Dhara-Kheda (2), 200 Lasurdiya Shripat (3), 201 Moyakheda (3), 202 Palwa (3), 203 Mahudipura (2), 204 Kitiya (1), 205 Jelyakhedi (2), 206 Mahu (1), 207 Bagala (2), 208 Akya Dhanga (1), 209 Bela Kheda (3), 210 Barkheda-Bujurg (9), 211 Mahudi (2), 213 Jagothi (1), 214 Narana (1), 215 Khurchaniya Partap (2), 217 Baloda (1), 218 Khurchaniya Chandrabhan (2), 219 Malikhedi (2), 220 Barkhedi Bazar (1), 221 Sherpur (1), 223 Tajpur (2), 224 Hingoniya (2), and 225 Ranipura (2).

3 TARANA TAHSIL

Urban

Location Code No. and name of the town

III TARANA

Ward No. 1 (35), Ward No. 2 (14), Ward No. 4 (28), Ward No. 6 (12) and Ward No. 7 (16).

Rural

Location Code No. and name of the village

1 Rehwari (1), 2 Dhaniakhedi (1), 3 Bhundkhedi (2), 4 Lasurdia Dhandu (4), 6 Jhumki (3), 9 Khokaria (1), 10 Ratnakhedi (1), 12 Tajala Khedi (2), 14 Pat (2), 15 Badodya Makdon (2), 16 Godadi (4), 17 Bagwada (1), 20 Rawankhedi (3), 21 Harukhedi (1), 23 Suwas (1), 24 Kanthadi (4), 25 Lakhamankhedi (1), 26 Lasurdia-Amar (1), 27 Samtiyakhedi (1), 28 Ilamkhedi (2), 29 Bhagwatpur (2), 30 Sumara Khedi (3), 31 Kadodia (8), 32 Chandnyakhedi (1), 34 Bhatkheda (1), 35 Zalara (8), 36 Khajjukhedi (1), 37 Chitawalya (3), 38 Bhodlya (2), 39 Katwariya (1), 40 Mayakhedi (1), 42 Makdone (17), 44 Parsoli (1), 45 Barothya (4), 48 Chikhli (4), 49 Dhabla-Hardu (5), 50 Gundardia (2), 51 Khakari Brahman (1), 52 Aurangpur (1), 53 Delchi (6), 54 Guradiya Gujar (4), 55 Chirdi (1), 56 Kadhai (7), 60 Moyakhedi (1), 61 Puri (1), 62 Ramdi (1), 63 Rupakhedi (5), 64 Pachola (9), 66 Keswal (4), 67 Borkhedi (1), 68 Moyagaon (1), 69 Chakya (1), 70 Manpura (1), 71 Tukral (3), 72 Nanded (24), 73 Sarli (1), 75 Piplia Ramdi (4), 76 Jamunya (2), 77 Karedi (5), 78 Samanera (1), 80 Dabda Rajput (5), 81 Pankhedi (4), 82 Dhuva-Khedi (2), 83 Tanda (1), 85 Lalakheda (3), 86 Limba-dit (4), 87 Kapeli (6), 88 Chunakhedi (2), 89 Pal-khanda (1), 91 Hanumanti (1), 92 Shankarpura (1), 93 Shekhpur (2), 94 Lasurdia Hameer (1), 95 Umerazar (1), 96 Khamli (2), 97 Lodh (5), 98 Devali (4) 99 Kesharpur Nipaniya (2), 100 Dobada Gujar (4), 103 Suwa-gaon (1), 104 Kachanariya (7)), 105 Guthalai (1),

APPENDIX VII—*Contd.*

TOWNS AND VILLAGES HAVING PUCCA WELLS FOR THE SUPPLY OF DRINKING WATER TOGETHER WITH THEIR NUMBER (In Brackets)

TARANA TAHSIL—*Contd.*

106 Tilawad (3), 107 Khankari Sultan (1), 108 Barkheda Tarana (5), 109 Devi Kheda (1), 110 Bisan-Kheda (1), 111 Itawa (5), 112 Nahar Khedi (2), 115 Bedchi (6), 117 Gangalia Khedi (4), 118 Murdawan (1), 119 Beesan Khedi (3), 120 Khodari Nipania (1), 121 Suwar Kota (1), 122 Surajpura (1), 124 Chhadawad (13), 125 Tobari Kheda (5), 126 Khar Khedi (1), 127 Borada Gujar (1), 128 Yeshwant Nagar (1), 129 Nenawad (2), 130 Noganwa (3), 131 Zarnawada (3), 132 Kanardi (13), 133 Banjari (3), 135 Samgi (10), 136 Abad Khedi (2), 138 Patiyalkhedi (1), 140 Limboda Tarana (2), 141 Khambukhedi (1), 142 Zirnia Bujurg (2), 143 Tintodi (2), 144 Sadi Khedi (1), 145 Gaonwadi (4), 146 Mali Khedi (1), 147 Dilodri (4), 148 Rojwas (2), 149 Fania (2), 150 Bhadsimbha (1), 151 Sala Khedi (2), 152 Karanj (4), 154 Chhapari (1), 155 Golawa (3), 156 Kanwali Kheda (3), 157 Khankhri-Anjana (1), 158 Itwarpur Bhuki (1), 159 Bagoda (2), 160 Mundali (2), 161 Birgod (1), 162 Kanasiya (1), 163 Lasurdiya Bechar (3), 164 Nata Khedi (1), 165 Binjal (2), 166 Guradia Dongar (2), 167 Beejpadi (1), 168 Hajikhedi (1), 169 Barandwa (6), 170 Dubali (3), 171 Baghera (2), 173 Raipura (3), 174 Halu Khedi (1), 175 Palduna (3), 176 Kharpa (5), 177 Sadba (1), 178 Luniya Khedi (2), 179 Shivpura (4), 181 Sumara Kheda (6), 184 Sakari (3), 185 Dudhali (5), 186 Bherupura (5), 187 Ananta Khedi (3), 188 Kayatha (11), 189 Nanu Kheda (2), 190 Laxmipura (2), 192 Piplya Kayatha (2), 193 Mallupura (3), 194 Molga (1), 195 Borda Dhakad (1), 196 Belari (2), 197 Sarola (3), 198 Limbada Kaytha (1), 199 Borda-Manda (2), 200 Aser Kayatha (7), 201 Jawasiya Kumar (4), 202 Naleshree (4), 204 Kath Badoda (4), 206 Khajuria (3), 207 Bhatooni (3), 208 Upadi (3), 209 Khati Khedi (2) and 210 Barkheda Kayatha (3).

4 BADNAGAR TAHSIL

Urban

Location Code No. and name of the town

V BADNAGAR

In Ward No. 8 (1), and Non-Municipal urban area (2).

Rural

Location Code No. and name of the village

1 Rathorkhedi (2), 2 Bhunwasa (1), 4 Kajakhedi(1), 5 Limbwas (3), 6 Chirola (3), 9 Banbani (4), 10 Banderbela (3), 11 Jamalpura (2), 12 Palsoda (3), 13 Mungawada (1), 14 Lasudiya (1), 17 Bhatpachlana (10), 18 Salwa (5), 19 Maloda (3), 21 Suvasa (5), 23 Molakhedi (1), 24 Makdawan (2), 25 Kanjad (2), 26 Ordi (2), 27 Silodiya (1), 28 Noganwa (2), 31 Malpura (3),

BADNAGAR TAHSIL—*Concld.*

32 Mahudialam (1), 33 Banbana (2), 34 Aslawada (2), 35 Kharsod Kalan (11), 36 Paduniyakheta (1), 39 Badganwa (5), 40 Bardiya (2), 41 Narela Buzurg (1), 44 Maswadiya Peer (2), 48 Jahangirpur (8), 49 Kalmoda (1), 50 Banyakhedi (1), 51 Khedawada (7), 52 Mundat (2), 53 Kothadi (2), 54 Rupaheda (1), 55 Sikandrakheda (1), 57 Baloda Koran (2), 58 Lawaicha (1), 60 Karanpura (1)), 61 Rawadiya peer (3), 63 Semalkhedi (1), 64 Malganodi (1), 65 Ajdawada (2), 67 Unkarpura (1), 68 Dharankhedi (1), 69 Bamnapati (4), 70 Gajanikhedi (2), 72 Patya Khedi (1), 74 Jhumki (3), 75 Manyawada (4), 76 Balodalakha (6), 77 Runija (25), 78 Madhopura (2), 80 Mindka (1), 81 Sijawata (3), 82 Sura Khedi (1), 83 Ghudawas (3), 84 Matagana (5), 85 Kulawada (4), 87 Palwa (5), 88 Bhainsla Khurd (4), 89 Jalodsanjar (9), 90 Gaondilodha (3), 91 Itawa (1), 92 Ingoria (5), 93 Sundrabad (2), 94 Singawada (1), 95 Rajota (2), 96 Chhankhedi (1), 97 Pachlanabil (2), 98 Sarsana (3), 100 Ranwada (1), 101 Cheekali (2), 102 Birakhedi (2), 105 Kharsod Khurd (5), 106 Baledi (8), 107 Pitlawada (2), 111 Suneda (1), 113 Dantarwa (3), 114 Kadaie (4), 115 Kiloli (1), 117 Tokra (1), 118 Balodaarsi (1), 119 Rasulabad (3), 121 Ghadsinga (4), 123 Jassakhedi (1), 124 Beesaheda (1), 126 Nimboda (2), 127 Namlpur (1), 128 Dangwada (8), 129 Molana (3), 130 Utwas (2), 131 Hatya Khedi (2), 132 Ranwa (2), 133 Nahar Khedi (1), 135 Peetha Khedi (1), 137 Palduna (4), 139 Kajlana (1), 140 Zalariya (5), 142 Lakhesara (1), 143 Kheda Madhaw (3), 144 Bargadi (3), 147 Birgoda Randhir (1), 148 Narsingha (2), 149 Sohad (2), 150 Bhainsla Buzurg (1), 152 Pirjhalar (2), 153 Jafla (1), 154 Bhandtilawali (1), 155 Arandiya (1), 156 Bhomalwas (4), 157 Umariya (1), 158 Amla (13), 162 Ubradiya (2), 163 Dotardi (1), 164 Likhoda (1), 165 Jalodiya (4), 166 Ajanda (1), 167 Asawta (3), 168 Akoliya (2), 169 Takrawada (1), 170 Khandwasura (1), 171 Lohariya (1), 173 Fatepur (2), 174 Bangred (2), 175 Dhatooriya (1), 176 Rawadiya Kalan (2), 178 Mundla (2), 179 Beesal Khedi (1), 181 Gunawad (4), 182 Pithora (3), 183 Lohana (5), 184 Birgodanathu (2), 185 Kungara (3), 186 Khandwabibi (5), 187 Dotru (4), 188 Piplu (3), 189 Gajikhedi (2), 190 Satwasa (1), 191 Nawada (7) and 192 Badgara (7).

5 UJJAIN TAHSIL

Urban

Location Code No. and name of the town

IV UJJAIN CITY

Rural

Ward No. 1 (18),	Ward No. 2 (18),
Ward No. 3 (10),	Ward No. 4 (10),
Ward No. 5 (4),	Ward No. 6 (1),

APPENDIX VII—*contd.*

TOWNS AND VILLAGES HAVING PUCCA WELLS FOR THE SUPPLY OF DRINKING WATER TOGETHER WITH THEIR NUMBERS (In Brackets)

UJJAIN CITY—*Contd.*

Ward No. 7 (2), Ward No. 8 (4),
Ward No. 9 (1), Ward No. 10 (8),
Ward No. 11 (3), Ward No. 12 (4).
Ward No. 13 (8), Ward No. 14 (5),
Ward No. 15 (2), Ward No. 18 (10),
Ward No. 19 (7), Ward No. 20 (8),
Ward No. 21 (6), Ward No. 22 (6),
Ward No. 23 (3), Ward No. 25 (2),
Ward No. 26 (4), Ward No. 27 (4),
Ward No. 28 (9), Non Municipal urban area (2).

Rural

Location Code No. and name of the village

1 Biramkhedi (3), 2 Koyal Khedi (1), 3 Ralayati (3), 4 Ralayata Haibat (3), 5 Salamata (2), 6 Bhainsakhedi (2), 7 Dhanda Bhalla (1), 12 Meen (2), 13 Tulaheda (3), 15 Ghattya (7), 16 Jalwa (1), 18 Chitwalya (1), 19 Chitardevi (3), 20 Piplya Hama (1), 22 Kaluheda (5), 23 Bhil Kheda (Barkhedi) (2), 24 Nawa Kheda (Sutarkheda) (1), 25 Ranaheda (1), 26 Nazarpur (13), 27 Dabri (5), 28 Zitar-Khedi (3), 29 Daulatpur (4), 30 Amarpura (1), 31 Illahipura (1), 32 Ahirkheda (2), 33 Borkheda Bhalla (1), 34 Banskhedi Jagir (2), 36 Bihariya (4), 37 Motipura (1), 38 Panbihar (4), 39 Shankarpur Jagir (3), 40 Lakhaheda (2), 41 Isahakpur (1), 42 Dhabla Gori (2), 43 Malikhedi (6), 44 Roonji (1), 45 Kher Khedi (1), 46 Bichhadod Istamurar (2), 48 Bichhadod Khalsa (17), 49 Bhimpura (1), 50 Piplyatah (1), 51 Lasudiya Bazar (1), 53 Bandka (1), 54 Nipaniya Goyal (1), 55 Bhutiya (2), 56 Kalesar (1), 57 Chhansala (2), 58 Godroli (3), 59 Kumardi (2), 60 Sulya (2), 62 Khoyariya (1), 63 Zonkariya (1), 64 Semlyabibi (2), 65 Naweli (2), 66 Sipawara (2), 69 Kesarpura (2), 70 Nipaniya-Sunar (2), 71 Jairampur (2), 72 Piplaie (3), 73 Kadwali (4), 74 Anwaliya (1), 75 Banda (3), 76 Bamori (2), 77 Guradiya Gujar (2), 78 Ruie (2), 79 Dhabla Dhuta (1), 80 Gunaya (2), 82 Bormundla (2), 83 Devi Karadiya (1), 84 Jaithal (4), 86 Ujjainiya (1), 87 Rudaheda (3), 88 Bisakhedi (1), 89 Khajuriya Sadar (3), 90 Paroliya-Zali (1), 91 Dhool Mahu (1), 93 Goyala Buzurg (1), 94 Khalana (3), 95 Nanakhedi (1), 96 Ralayata Bhoja (2), 100 Bakania (3), 101 Gunie Khalsa (1), 102 Umariya Jagir (1), 103 Barkhedi Jagir (1), 104 Tumadwada (1), 105 Zirnya (3), 106 Chakrawada (3), 107 Madhavgarh (1), 108 Barkhedi-Khalsa (1), 109 Sulyakhedi (1), 110 Badarkha Babaji (1), 111 Dhabla Rahwari (5), 112 Sayarkhedi (1), 113 Dewankhedi (1), 114 Piplya Bichha (1), 116 Nagpura (1), 117 Sodang (3), 118 Ramgarh (3), 121 Sursa (1),

UJJAIN TAHSIL—*Concld.*

122 Sahabkhedi (1), 123 Nahariya (3), 124 Badodiya-Bhand (3), 125 Jamboora (3), 126 Sarola (2), 127 Ajnoti (1), 128 Mhukhedi (3), 129 Badodiya Kazi (1), 130 Zobra (2), 131 Ajampura (2), 132 Wazirpur (Jogikhedi) (1), 136 Undasa (3), 137 Badarkha Bersiya (2), 138 Tajpur (39), 139 Amodyi (2), 140 Naikhedi (2), 142 Binayaga (1), 143 Gonsa (1), 144 Khilchipur (1), 145 Hakkanipura (1), 146 Pingleshwar (1), 147 Badwai (2), 148 Illaskhedi (2), 149 Silodarawal (4), 150 Mohanpura (2), 151 Jiwapura (1), 152 Mullapura (5), 153 Pandyakhedi (1), 154 Pawasa (3), 155 Morukhedi (2), 156 Bhainsoda (3), 157 Derkhedi (2), 159 Jalalkhedi (1), 160 Nimanwasa (3), 161 Shankarpur-Khalsa (2), 163 Harsodan (7), 164 Amirpur Kusalakhedi (3), 165 Khajuriya Kumawat (1), 166 Kharent (2), 167 Mangarola (3), 169 Nanakheda (3), 170 Dhatrawada (3), 171 Karondiya (1), 172 Surjanwasa (2), 173 Jaiwantpur (1), 174 Chak Jairampur (1), 175 Biara (7), 176 Molakhedi (1), 177 Nalwa (5), 179 Ratan Khedi (1), 181 Goyala Khurd (3), 182 Malanwasa (1), 183 Nagziri (3), 184 Lalpur (2), 185 Jawasiyakumar (1), 186 Kesoni (3), 187 Badkumed (4), 188 Banskhedi Khalsa (3), 190 Dewarakhedi Buzurg (2), 191 Bamora (2), 192 Chintaman Jawasiya (6), 193 Chandmukh, (2), 194 Daud Khedi (1), 195 Sikandari (1), 197 Sakkarwasa (1), 198 Manpura (2), 199 Dudarsi (2), 200 Harnyakhedi (3), 201 Bodani (2), 202 Tankariya Kazi (2), 206 Talod (3), 207 Ranabad (3), 208 Hasampura (3), 209 Palkhedi (2), 210 Gangedi (1), 211 Dhendiya (1), 213 Hamukhedi (4), 215 Daukhedi (3), 216 Kadchhali (2), 217 Nogawan (5), 218 Khemasa (1), 219 Brijarajkhedi (1), 220 Piplyaragho (2), 222 Mendiya (1), 223 Kuwariya (1), 224 Chandesari (4), 225 Chandesara (4), 226 Datana (3), 228 Kadchha (3), 230 Chenpur Hanskhedi (2), 233 Umariya Khalsa (2), 234 Tankariya-Panth (1), 235 Gondiya (4), 236 Koklakhedi (1), 237 Chhayan (1), 238 Jamalpura (1), 239 Ninora (2), 240 Khajuriya Rahwari (3), 241 Gawadi (2), 242 Madhopur (2), 243 Ajrana (2), 244 Takwasa (3), 245 Lekoda (1). 246 Limbapiplya (3), 247 Jastikhedi (1), 248 Karohan (3), 249 Magriya (1), 251 Kalyanpura (1), 252 Semlyanasar (2), 253 Narwar (11), 254 Munjakhedi (3), 255 Hamir Khedi (4), 256 Badalkhedi (1), 257 Jarkhoda (4), 258 Khetiyakhedi (2), 259 Silodamori (2), 260 Nayakhedi (1), 261 Ramwasa (2), 262 Matanakhurd (2), 263 Sewarkhedi (1), 265 Bolasa (2), 266 Harnawada (4), 267 Palkhanda (5), 268 Piploda Dwarkadhish (7), 269 Ramjankhedi (2), 270 Fatiyabad (3), 271 Ziroliya (4), 272 Nilkanth (1), 273 Mundla Suleman (2), 274 Kankariya Chirakhan (4), 275 Panthpiplie (1), 276 Alampur Udara (2), 278 Dewarakhedi Khurd (1), 279 Kachnariya (6) and 281 Kasampur (2).

APPENDIX—VIII

TOWNS AND VILLAGES HAVING PUBLIC LATRINES

1 KHACHAROD TAHSIL

Urban

Location Code No. and Name of Town:

II KHACHAROD

Wards Nos. 1, 4, 5, 7, 8, 10, 11 and Non-Municipal Urban Area

VI NAGDA

Staff Colony 1

Rural

Location Code No. and Name of Village:

188 Unhel.

2 MAHIDPUR TAHSIL

Urban

Location Code No. and Name of Town:

I MAHIDPUR

Ward No. 1 and 6

Rural

Location Code No. and Name of Village:

100 Gogapur

3 TARANA TAHSIL

Urban

Location Code No. and Name of Town:

III TARANA

Ward No. 6 and 7

Rural

Location Code No. and Name of Village:

42 Makdone, 49 Dhabla Hardu, 72 Nanded, 162 Kanasiya.

4 BADNAGAR TAHSIL

Urban

Location Code No. and Name of Town:

V BADNAGAR

Wards Nos. 1, 5, 8, 9, 10 and Non-Municipal Urban Area.

Rural

Location Code No. and Name of Village:

35 Kharsod Kalan, 48 Jahangirpur, 76 Balodalakha, 106 Baledi, 148 Narsingha.

5 UJJAIN TAHSIL

Urban

Location Code No. and Name of Town:

IV UJJAIN CITY

Wards Nos. 1, 2, 3, 4, 5, 8, 9, 10, 11, 12, 14, 15, 16, 17, 18, 19, 20, 21, 23, 26 and 27.

Rural

Location Code No. and Name of Village:

15 Ghattya, 48 Bichhadod Khalsa.

APPENDIX—IX

TOWNS AND VILLAGES HAVING DRAINS

1 KHACHAROD TAHSIL

Urban

Location Code No. and Name of Town:

II KHACHAROD

Wards Nos. 1, 2, 3, 4, 5, 6, 7, 8, 9, 10, 11 and Non-Municipal Urban Area

VI NAGDA

Name of Ward:— Tulamarg, Staff Colony I, Labour Colony A, Labour Colony B, Labour Colony C, Labour Colony C Huts, Labour Colony D, Labour Colony E, Labour Colony F, Labour Colony F Huts, Durgapura.

Rural

Location Code No. and Name of Village:

27 Meen.

2 MAHIDPUR TAHSIL

Urban

Location Code No. and Name of Town:

I MAHIDPUR

Wards Nos. 1, 2, 3, 4, 5 and 6.

Rural

Location Code No. and Name of Village:

47 Jhutawad, 68 Jharda.

3 TARANA TAHSIL

Urban

Location Code No. and Name of Town:

III TARANA

Wards Nos. 1, 2, 4, 5, 6 and 7.

Rural

Nil

4 BADNAGAR TAHSIL

Urban

Location Code No. and Name of Town:

V BADNAGAR

Wards Nos. 1, 2, 3, 4, 5, 6, 7, 8, 9, 10 and 11.

Rural

Location Code No. and Name of Village:

35 Kharsod Kalan, 48 Jahangirpur, 106 Baledi.

5 UJJAIN TAHSIL

Urban

Location Code No. and Name of Town:

IV UJJAIN CITY

Wards Nos. 1, 2, 3, 4, 5, 6, 7, 8, 9, 10, 11, 12, 13, 14, 15, 16, 17, 18, 19, 20, 21, 22, 23, 24, 25, 26, 27, 28 and 29.

Rural

Nil

APPENDIX—X

TOWNS AND VILLAGES IN WHICH WEEKLY OR FORTNIGHTLY MARKETS ARE HELD TOGETHER WITH THE DAYS ON WHICH HELD

1 KHACHAROD TAHSIL

Urban

Location Code No. and Name of Town:

II KHACHAROD

Ward 1 (Friday)

VI NAGDA

NIL

Rural

Location Code No. and Name of Village:

2 Chanpaner (Saturday), 169 Pipaloda Sagotimata (Tuesday), 188 Unhel (Saturday).

2 MAHIDPUR TAHSIL

Urban

Location Code No. and Name of Town:

I MAHIDPUR

Ward No. 1 (Sunday)

Rural

Location Code No. and Name of Village:

4 Indokh (Wednesday), 34 Ghat Peeplya (Wednesday), 35 Khardiya Manpur (Friday), 47 Jhutawad (Tuesday), 68 Jharda (Saturday), 100 Gogapur (Friday), 112 Delchi Buzurg (Thursday), 164 Sakkarkhedi (Friday), 181 Kheda Khajuriya (Monday), 193 Ghonsala (Wednesday), 213 Jagothi (Thursday).

3 TARANA TAHSIL

Urban

Location Code No. and Name of Town:

III TARANA

Ward No. 6 (Wednesday)

Rural

Location Code No. and Name of Village:

14 Pat (Tuesday), 31 Kadodia (Tuesday) 42 Makdone (Saturday), 63 Rupakhedi (Sunday), 77 Karedi (Friday), 86 Limbadeet (Friday), 129 Nenawad (Thursday), 135 Samgi (Monday), 162 Kanasiya (Tuesday).

4 BADNAGAR TAHSIL

Urban

Location Code No. and Name of Town:

V BADNAGAR

Ward No. 6 (Thursday)

Rural

Location Code No. and Name of Village:

35 Kharsod Kalan (Friday), 48 Jahangirpur (Monday), 77 Runija (Monday), 105 Kharsod Khurd (Sunday), 106 Baledi (Tuesday).

5 UJJAIN TAHSIL

Urban

Location Code No. and Name of Town:

IV UJJAIN CITY

Ward No. 2 (Wednesday), Ward No. 4 (Sunday), Ward No. 5 (Monday), Ward No. 7 (Friday), Ward No. 17 (Wednesday).

Rural

Location Code No. and Name of Village:

26 Nazarpur (Saturday), 48 Bichhadod Khalsa (Tuesday), 138 Tajpur (Tuesday), 253 Narwar (Tuesday).

APPENDIX—XI

TOWNS AND VILLAGES HAVING CO-OPERATIVE SOCIETIES TOGETHER WITH THE DESCRIPTION OF THE SOCIETY

Note:—In this appendix (i) C. C. S. stands for Co-operative Credit Society, (ii) M. P. S. for Multi-Purpose Society, (iii) I. C. S. for Industrial Co-operative Society and (iv) 'O' stands for 'Other Societies'.

1 KHACHAROD TAHSIL

Urban

Location Code No. and Name of Town:

II KHACHAROD

Ward No. 1 (M.P.S.)
Ward No. 10 (C.C.S.)

VI NAGDA
(O)

Rural

Location Code No. and Name of Village:

3 Chapakheda (O), 4 Mokdi (C. C. S.), 5 Rajgarh (C. C. S.), 6 Tootiya Khedi (C. C.S.), 7 Dodiya (C.C.S.), 9 Akya (C. C. S.), 10 Tarod (C. C. S.), 11 Banwada-(C. C. S.), 12 Rajla (C. C. S.), 13 Sendari (C. C. S.) 14 Kesariya (C. C. S.), 15 Chandodiya (C. C. S.), 16 Berchha (C.C.S.), 17 Bachhoda (C.C.S.), 18 Nimbodiya-Kalan (C. C. S.), 19 Ramnagar (C. C. S.), 20 Dhatooriya-(C. C. S.), 21 Atlawada (C. C. S.), 22 Kalsi (C. C. S.), 23 Rohal Kalan (C. C. S.), 24 Rohal Khurd (C. C. S.), 25 Gothada (C.C.S.), 26 Shrivatchha (O), 27 Meen (C.C.S.), 28 Farna Khedi (C. C. S.), 29 Barkheda (C. C. S.), 30 Diver (C.C.S.), 31 Ninawat Kheda (C.C.S.), 37 Jhimira-(C. C. S.), 38 Kilodiya (C. C. S.), 39 Geedgarh (C.C.S.) 40 Nipanya (C. C. S.), 43 Akya Koli (C. C. S.), 44 Brahman Khedi Khurd(C.C.S.), 45 Padlya Khurd (C.C.S.), 48 Bhesnola (O), 49 Bedavanya (C.C.S.), 50 Khurmundi-(C. C. S.), 51 Gindwanya (C. C. S.), 52 Parmar Khedi-(C. C. S.), 53 Hewatpur (Bhimpura) (C. C. S.), 55 Ratanya Khedi (C.C.S.), 56 Jalodiya Khacharod (C.C.S.), 57 Rupeta (C. C. S.), 58 Borkheda Pitramal (C. C. S.) 59 Heedi (C. C. S.), 61 Batlawadi (C. C. S.), 62 Kutlana-(C. C. S.), 63 Kanchankhedi (C. C. S.), 64 Lekodiya Tank-(C. C. S.), 65 Beriya Khedi (C. C. S.), 66 Bhagatpuri-(C. C. S.), 67 Nagda (C. C. S.), 70 Khandwa (C. C. S.) 71 Bhandla (C. C. S.), 72 Behlola (C. C. S.), 73 Ghudawan-(C. C. S.), 74 Bhatkhedi (C. C. S.), 75 Buranabad-(C. C. S.), 76 Umarna (C. C. S.) 77 Umarni (C. C. S.), 79 Padalya Kalan (C. C. S.), 80 Banbani (C. C. S.), 81 Banbana (C.C.S.), 82 Mohna (C. C. S.), 83 Piplya Rani-(C. C. S.), 84 Bhatera (C. C. S.), 86 Bordiya (C. C. S.), 87 Naredi Patta (C. C. S.), 88 Panwasa (C. C. S.), 89 Choki Junnardar (C. C. S.), 90 Navatiya (C. C. S.), 91 Dadiya (C.C.S.), 92 Nain (C.C.S.), 93 Dabri (C.C.S.), 94 Guradiya Petramal (C. C. S.), 95 Rathada (C. C. S.), 96 Poona Kheda (C. C. S.), 101 Roonkheda (C. C. S.), 102 Thadoda (C. C. S.), 104 Bhanwasa (C. C. S.), 105 Pachlasi (C. C. S.), 106 Padsootiya (C. C. S.), 109 Amlawad Junnardar (C. C. S.), 114 Barkheda Mandan-(C. C. S.), 117 Guradiya Sanga (C. C. S.), 118 Unchaheda-(C. C. S.), 119 Kanwas (C. C. S.), 120 Naredi-Khurd (Bera) (C. C. S.), 121. Palna (C. C. S.), 123 Kumharwadi (C.C.S.), 125 Sarwana Khacharod (C.C.S.) 126 Bhikampur (C. C. S.), 128 Bhatisooda (C. C. S.), 129 Lasurdiya Jaisingh (C. C. S.), 131 Makla (C. C. S.), 132 Palkhi (C. C. S.), 133 Dhoomaheda (C. C. S.), 134 Dallaheda (C. C S.), 135 Sarwana Unhel (C. C. S.) 136 Alot (C.C.S.), 137 Sanasala (C.C.S.), 138 Barlai C.C.S), 139 Mala Khedi (C. C. S.), 140 Bhilsooda (C. C. S.), 141 Piplyasees (C.C.S.), 142 Jhirnya Khacharod (C. C. S.) 145 Chidirawadya (C. C. S.), 146 Nandwasla (C. C. S.), 147 Narsinghgarh (C. C. S.), 148 Madawadi (C. C. S.), 149 Chirola (C. C. S.), 150 Khamariya (C. C. S.), 151 Jalwala (C. C. S.), 152 Nimbodiya Khurd (C. C. S.), 153 Pipliya Moley (C.C.S.), 156 Bedawan (O.), 157 Parolya-Padma (C. C. S.), 160 Karnawad (C. C. S.), 161 Pipaliya Sarang (C. C. S.) 162 Khedawada (C. C. S.) 163 Arjalla (C. C. S.), 164 Madawada (C. C. S.), 166 Bagedi (C.C.S.), 167 Badagaon (C. C. S.), 168 Madgani (C. C. S.), 169 Pipaloda Sagotimata (C. C. S.), 171 Bagla (C. C. S.), 173 Akya Najeek (C. C. S.), 174. Mali Khedi (C. C. S.), 177 Baramad Kheda (C. C. S.), 178 Antalwasa (C. C.S.), 179 Barthoon (C. C. S.), 180 Lusadawan (C. C. S.), 181 Bilwanya (C.C.S.), 183 Gidawada (C.C.S.), 185 Padlya-Chavand (C. C. S.), 187 Barkheda Najeek (C. C. S.), 188 Unhel (C.C.S.). 190 Rajpur raite (C. C. S.), 192 Chand-wasla (C. C. S.), 194 Sonchidi (C. C. S.), 195 Chavand-(C. C. S.), 196 Nawada (C. C. S.), 197 Pagara (C. C. S.), 198 Roopa Khedi (C. C. S.), 200 Kamthani (C. C. S.), 201 Khata Khedi(C.C.S.), 202 Brahman Khedi Kalan(C.C.S.), 204 Nimadi (C. C. S.), 205 Sandla (C.C.S.), 206 Piploda-Panth (C. C. S.), 207 Kadiyali (C. C. S.), 208 Lekoda-Anjana (C. C. S.), 209 Kalal Khedi (C. C. S.), 211 Gurla-(C.C.S.), 212 Lasurdiya Chuwad (C.C.S.), 213 Piplyadabi-(C. C. S.), 214 Surel (C. C. S.), 215 Luhari (C.C.S.), 216 Rajota (C. C. S.) and 217 Ramabaloda (C. C. S.).

3 MAHIDPUR TAHSIL

Urban

Location Code No. and Name of Town:

III MAHIDPUR
Ward No. 3 (C. C. S.)
Ward No. 4 (C. C. S.) and Ward No. 5 (O).

APPENDIX—XI—*Contd.*

TOWNS AND VILLAGES HAVING CO-OPERATIVE SOCIETIES TOGETHER WITH THE DESCRIPTION OF THE SOCIETY

2 MAHIDPUR TAHSIL—*Concld.*

Rural

Location Code No. and Name of Village:

1 Bolkheda Ghat (C. C. S.), 3 Tipukheda (C. C. S.), 4 Indokh (O), 6 Bansingh (C. C. S.), 7 Lasudia Goyal- (C. C. S.), 9 Mundala Sondhiya (C. C. S.), 14 Kachhalia-Saiyad (C. C. S.), 15 Shrawan (C.C.S.), 23 Asadi (C.C.S.), 24 Peepalya Dhuma (C. C. S.), 26 Bolkheda Nau (O), 28 Lotiya Junardar (C. C. S.), 29 Arnya Bagada (C. C. S.) 30 Ladanpur (C. C. S.), 31 Ranaira Peer (C. C. S.), 32 Bahadarpura (C. C. S.), 33 Kanakhedi Hamma (C.C.S.), 37 Doongariya (C. C. S.), 39 Kachhaliya Chand (O), 40 Modi (C.C.S.), 43 Devali (C.C.S.), 46 Petlawad (C.C.S.), 47 Jhutawad (M. P. S.), 50 Ilya Khedi (C. C. S.), 51 Gogakheda (C. C. S.), 52 Munja Khedi (C. C. S.), 55 Dhabalasia (C. C. S.), 56 Koyal (C. C. S.), 57 Peeplya-Bhim (C. C. S.), 58 Sumara Kheda (C. C. S.), 60 Bapaiya- (C. C. S.), 63 Tarot (O), 64 Kundi Kheda (O), 65 Arnya Najik Chibadi (C. C. S.), 67 Rawat Khedi (O), 68 Jharda (M.P.S., O), 69 Bamanai (O), 74 Barkheda Khurd (C. C. S.), 75 Katariya (C. C. S.), 79 Kachariya (C.C.S.), 81 Parasali (O), 83 Kanakhedi Ekalaspur (C. C. S.), 84 Karnawad (C. C. S.), 85 Sipawara (C.C.S.), 89 Lasurdiya Nata (O), 90 Tarnod (C. C. S.), 91 Khoriya Padma (O), 95 Nipania Badar (C. C. S.), 98 Lasurdia Mansoor (C.C.S.), 100 Gogapur (O), 101 Semaliya (O), 105 Dongar Kheda (O), 107 Khajuriya Mansoor (C. C. S.), 108 Kason (O), 110 Thikariya (O), 122 Guradiya Dasa (O), 124 Akya Limba (O), 125 Khoriya Sumara (C.C.S.), 132 Rohida (O), 133 Rasulpura (C. C. S.), 134 Mochi Kheda (O), 145 Pipalikheda (O), 149 Amadi (O), 153 Parwat Kheda (O), 154 Sangwi Kheda (O), 155 Kaji Kheda(O), 164 SakkarKhedi (M.P.S.), 168 Rudra Kheda (O), 171 Bhima Kheda (O), 181 Kheda Khajuriya (O), 182 Lambi Khedi (O), 186 Itawa (O), 188 Dongla (O), 189 Raghvi (O), 193 Ghonsala (O), 197 Loharwas (O), 200 Lasurdiya Shripat (O), 201 Moya Kheda (O), 204 Kitiya (O), 208 Akya-Dhanga (O), 213 Jagothi (O), 214 Narana (C. C. S.) and 220 Barkhedi Bazar (M. P. S.).

3 TARANA TAHSIL

Urban

Location Code No. and Name of Town:

III TARANA

Ward No. 3 (C. C. S. , O)

Rural

Location Code No. and Name of Village:

2 Dhaniakhedi (C. C. S.), 4 Lasurdia Dhandu (C. C. S.), 6 Jhumki (C. C. S.), 9 Khokariya (C. C. S.), 12 Tajala-Khedi (C. C. S.), 14 Pat (C. C. S.), 16 Godadi (C. C. S.), 20 Rawankhedi (C. C. S.), 24 Kanthadi (C. C. S.),

3 TARANA TAHSIL—*Concld.*

25 Lakhman Khedi (C. C. S.), 29 Bhagwatpur (C. C. S.), 31 Kadodia (C. C. S.), 33 Suchai (C.C.S.), 36 Khajjukhedi (C. C. S.), 37 Chitawalya (C.C.S.), 39 Katwariya (C.C.S.), 41 Kothadi (C. C. S.), 42 Makdone (C. C. S.), 43 Khutpala- (C. C. S.), 45 Barothya (C.C.S.), 47 Mergarh (C.C.S.) 49 Dhabla Hardu (M. P. S.), 50 Gudardia (C. C. S.), 51 Khakari Brahman (C. C. S.), 52 Aurangpur (C. C. S.), 53 Delchi (C. C. S.), 54 Guradiya Gujar (O), 56 Kadhai (M. P. S.), 58 Tumani (C. C. S.), 61 Puri (C. C. S.), 63 Rupakhedi (M.P.S.), 64 Pachola (M.P.S.), 65 Ankhali (O), 66 Keswal (O) 70 Manpura (C. C. S.), 72 Nanded (O). 73 Sarli (C. C. S.), 74 Lalakhedi (M. P. S.), 76 Jamuniya (O), 77 Keredi (O), 78 Samanera (M.P.S.), 79 Zirnia Hasalpur (O), 80 Dabda Rajput (M. P. S.) 81 Pankhedi (M. P. S.), 82 Dhuwakhedi (M. P. S.), 83 Tanda (C. C. S.), 86 Limbadeet (O), 87 Kapeli (C.C. S.) 88 Chunakhedi (C. C. S.), 89 Palkhanda (C. C. S.), 90 Mirpur Kakariya (O),91 Hanumnati (C.C.S.), 92 Shankar Pura (C. C. S.), 93 Shekhpur (C. C. S.), 94 Lasurdi Hamir (C. C. S.), 95 Umerazar (C. C. S.), 99 Kesarpur Nipanya (O), 100 Dobada Gujar (O), 101 Merkhedi (O). 103 Suwagaon (C. C. S.), 104 Kachanariya (C. C. S.), 106 Tilawad (O), 115 Bedchi (C. C. S.), 118 Murdawan- (C. C. S.), 126 Kharkhedi (C. C. S.), 127 Borda Gujar- (C. C. S.), 129 Nenawad (O), 130 Noganwa (O), 132 Kanardi (C. C. S.), 133 Banjari (C. C. S.), 134 Nipania-Siddhipura (C. C. S.), 135 Samgi (C. C. S.), 137 Yeswant-Garh (C. C. S.), 139 Kankariya Chand (O), 141 Khambu-Khedi (C. C. S.), 143 Tintodi (C. C. S.), 147 Dilodri (C. C. S.), 148 Rojwas (C. C. S.), 151 Salakhedi (C. C.S.), 152 Karanj (C. C. S.), 154 Chhapari (C. C. S.), 156 Kanwali Kheda (O), 159 Bagoda (C.C S.), 160 Mundali- (C. C. S.), 162 Kanasiya (O), 163 Lasurdya Bechir (O), 164 Nata Khedi (C. C. S.), 165 Binjal (C. C. S.), 166 Guradia Dongar (C. C. S.), 167 Beejpadi (C. C. S.), 170 Dubali (C.C.S.), 171 Baghera (C. C. S.), 174 Halukhedi (C. C. S.), 176 Kharpa (C. C. S.), 177 Sadba (C. C. S.), 179 Shivpura (C. C. S.), 186 Bherupura (C. C. S.), 188 Kayatha (O), 197 Sarola (C.C.S.), 198 Limboda Kaytha (C. C. S.), 200 Aser Kayatha (C. C. S.), 202 Naleshree- (C. C. S.), 204 Katha Badoda (C. C. S.), 206 Khajuria- (C. C. S.), 207 Bhatooni (C. C. S.) and 209 Khati Khedi- (C. C. S.).

4 BADNAGAR TAHSIL

Urban

Location Code No. and Name of Town:

V BADNAGAR

Ward No. 1 (O), Ward No. 6 (C. C. S., O), Ward No. 7 (O) Ward No. 11 (O).

APPENDIX—XI—*Concld.*

TOWNS AND VILLAGES HAVING CO-OPERATIVE SOCIETIES TOGETHER WITH THE DESCRIPTION OF THE SOCIETY

4 BADNAGAR TAHSIL—*Concld.*

Rural

Location Code No. and Name of Villages:

5 Limbwas (O), 6 Chirola (O), 14 Lasudiya (C.C.S.), 17 Bhat Pachlana (C. C. S.), 20 Mungawadi (C. C. S.), 21 Suvasa (C. C. S.), 24 Makdawan (C.C.S.), 27 Silodiya (C. C. S.), 30 Dunalja (C.C.S.). 32 Mahudialam (C.C.S.), 37 Gaondi Devsi (C. C. S.), 39 Badganwa (C. C. S.), 44 Maswadiya (O). 45 Udsinga (C. C. S.), 46 Kheda-Narayan (O), 47 Harnawada (C. C. S.), 48 Jhangirpur (C. C. S.), 56 Kanthar Khedi (C. C. S.) 58 Lawaieha (O), 61 Rawadiyapir (O), 62 Kalyanpura (C. C. S.), 66 Khandoda (C. C. S.), 68 Dharankhedi (O), 70 Gajani-Khedi (C. C. S.), 72 Potyakhedi (C. C. S.), 73 Simlawada (C. C. S.), 74 Jhumki (C.C.S.), 76 Baloda Lakha (C.C.S.), 79 Kamanpur (O), 80 Mindka (O), 81 Sijawata (C.C.S.), 89 Jalodsanjar (C. C. S.), 90 Gaondi Lodha (C. C. S.), 91 Itawa (C. C. S.), 93 Sundrabad (C.C.S.), 97 Pachlana-Bil (O), 99 Dhureri (C. C. S.), 102 Birakhedi (O), 103 Sanawada (C. C. S.), 107 Pitlawada (O), 113 Dantarwa-(O), 114 Kadaie (O), 119 Rasulabad (O), 121 Ghad-singa (O), 122 Jandla (O), 124 Beesaheda (C. C. S.), 129 Molana (O), 130 Utwas (O), 132 Ranwa (O), 133 Naharkhedi (O), 137 Palduna (O), 138 Maswadiya (O), 139 Kajlana (C. C. S.), 140 Zalariya (C C. S.), 142 Lakhesara (O), 144 Bargadi (O), 147 Birgoda Randhir (C. C. S.). 149 Sohad (O), 150 Bhainsla Buzurg (O), 151 Daulatpur (O), 152 Pirjhalar (O), 153 Tafla (C.C.S.), 154 Bhand Tilawali (O), 157 Umariya (O), 163 Dotardi (O), 164 Likhoda (O), 165 Jalodiya (O), 166 Ajanda (O), 170 Khandwa sura (C. C. S.), 171 Lohariya (C. C. S.), 172 Sarola (O), 173 Fatepur (C. C. S.), 174 Bangred (O), 175 Dhatooriya (C. C. S.), 176 Rawadia Kalan (O), 177 Bhidawad (C. C. S.), 178 Mundla (C. C. S.), 179 Beesalkhedi (C.C.S.), 180 Suklana (C.C.S.), 182 Pithora (C. C. S.), 183 Lohana (C. C. S.), 184 Birgoda Nathu-(C. C. S.), 185 Kungara (C. C. S.), 186 Khandwa Bibi (C. C. S.), 187 Dotru (C. C. S.), 188 Piplu (C. C. S.), 189 Gajikhedi (C. C. S.), 190 Satwasa (C. C. S.), 191 Nawda (C. C. S.) and 192 Badgara (C. C. S.).

5 UJJAIN TAHSIL

Urban

Location Code No. and Name of Town:

IV UJJAIN CITY

Ward No. 3 (C.C.S.),	Waad No. 4 (O),
Ward No. 6 (O),	Ward No. 10 (C. C. S.)
Ward No. 11 (O),	Ward No. 13 (O),
Ward No. 16 (C. C. S.)	Ward No. 19 (M. P. S.)
Ward No. 27 (O),	Ward No. 28 (O).

5 UJJAIN TAHSIL—*Concld.*

Rural

Location Code No. and Nome of Village:

1 Biramkhedi (C.C.S.), 3 Ralayati(O), 4 Ralayata Haibat(O), 5 Salamata (C. C. S.), 13 Tulaheda (C. C. S.), 14 Dhannakhedi (C.C.S.), 15 Ghattya (C.C.S.), 18 Chita-walya (C.C.S.), 25 Ranaheda (C.C.S.), 26 Nazarpur (O), 28 Zitarkhedi (C.C.S.), 36 Bihariya (C.C.S.), 37 Motipura-(C.C.S.), 38 Panbihar (C.C.S.) 46 Bichhadod Istamurar (O), 48 Bichhadod Khalsa (C. C. S.), 49 Bhimpura (C.C.S.), 52 Dhooletiya(C.C.S.), 56 Kalesar (O), 57 Chonsala(C.C.S.), 58 Gadroli (C. C. S.), 59 Kumardi (C. C. S.), 65 Naweli-(C. C. S.), 74 Anwaliya (O), 75 Banda (O), 76 Bamori-(C. C. S.) 77 Guradiya Gujar (O), 78 Ruie (C. C. S.), 80 Gunaya (C. C. S.), 87 Rudaheda (C. C. S.) 88 Bisakhedi (C. C. S.), 89 Khajuriya Sadar (C.C.S.), 95 Nanakhedi-(C. C. S.). 96 Ralayata Bhoj (C. C. S.), 103 Barkhedi-Jagir (C. C. S.), 136 Undasa (C. C. S.), 138 Tajpur-(M. P. S.), 141 Ratadiya (C.C.S.), 142 Binayaga (C.C.S.), 146 Pingleshwar (C. C. S.), 150 Mohanpura (C. C. S.), 155 Morukhedi (C. C. S.), 158 Ameerpur (Fazalpur) (O), 159 Jalalkhedi (C. C. S.), 160 Nimanwasa (O), 161 Shankarpur Khalsa (C. C. S.), 163 Harsodan (C.C. S.), 166 Kharent (O), 167 Mangarola (C.C.S.), 171 Karondiya (C. C. S.), 172 Surjanwasa (C. C. S.), 173 Jaiwantpur-(C. C. S.), 175 Biaora (C. C. S.), 177 Nalwa (O), 178 Chandukhedi (C.C.S.), 180 Jiwankhedi (O), 182 Malan-wasa (C. C. S.), 183 Nagziri (O), 186 Kesoni (C. C. S.) 187 Badkummed (C.C.S.), 191 Bamora (O), 192 Chintaman-Jawasiya (C. C. S.), 199 Dudarsi (C. C. S.), 200 Harniyakhedi (O), 201 Bodani (O), 202 Tankariya-Kazi (O), 209 Palkhedi (O), 212 Hariyakhedi (C. C. S.), 213 Hamukhedi (C. C. S.), 214 Matana Buzurg, (C. C. S.), 215 Daukhedi (C. C. S.), 216 Kadchhali (C. C. S.), 220 Piplyaragho (C. C. S.), 223 Kuwariya (C. C. S.), 224 Chandesari (C. C. S.), 225 Chandesara (M. P. S.), 227 Silarkhedi (O), 236 Koklakhedi (C. C. S.), 237 Chhayan (C.C.S.), 238 Jamalpura (C.C.S.), 244 Tokwasa (C.C.S.), 245 Lekoda (O), 246 Limbapiplya (O), 248 Karohan (O), 249 Magriya (C. C. S.), 253 Narwar (O), 255 Hamirkhedi-(C. C. S.), 257 Jarkhoda (O), 258 Khetiya Khedi (O), 267 Palkhanda (C.C.S.), 274 Kankariya Chirakhan (C-C.S.), 275. Panthpiplie (M. P. S.) and 279 Kachnariya (C.C.S.).

PART II

OTHER DISTRICT STATISTICS

This part contains some useful official statistics pertaining to the district collected and compiled from various agencies [the agency or source is indicated below each Table or Statement] and from official publications. These are presented under the following heads:--

1 Rainfall and Temperature

2 Economic Statistics:—
- (a) Agricultural
- (b) Prices and Wages
- (c) Live-stock and Taccavi
- (d) Co-operation, Banking and Insurance
- (e) Consumer's price index for working class

3 Administrative Statistics

4 Progress of Community Development Programme

5 Educational Statistics

6 Health, Medical and Vital Statistics:—
- (a) Health and Medical
- (b) Vital Statistics

7 Communications Statistics

8 Miscellaneous

TABLE

MONTHLY RAINFALL

UJJAIN

(a) No. of Rainy days
(b) Monthly Rainfall
N.A.:—Not available

Recording Station	Years	1951		1952		1953		1954		1955	
	Months	(a)	(b)	(a)	(b)	(a)	(b)	(a)	(b)	(a)	(b)
1	2	3	4	5	6	7	8	9	10	11	12
Ujjain	January	N.A.	N.A.	..	..	4	26.2	1	9.7	..	..
	February	N.A.	N..A.	..	..	..	..	..	..	...	1.5
	March	..	0.5	..	..	N.A.	N.A.	..	..	..	..
	April	..	..	..	..	N.A.	N.A.	..	..	..	..
	May	..	..	..	..	N.A.	N.A.	..	..	..	..
	June	6	137.7	8	193.5	9	142.0	5	71.6	12	311.1
	July	10	346.7	17	640.3	11	103.9	1	377.4	1	12.7
	August	5	127.0	6	145.5	14	455.7	10	141.0	17	635.5
	September	4	92.7	4	69.6	9	162.3	19	795.3	9	189.2
	October	1	12.7	1	2.5	1	10.2	..	—	4	316.2
	November	..	..	..	..	..	..	..	..	..	—
	December	..	..	..	..	..	..	..	..	N.A.	N.A.
	Total	26	717.3	36	1,051.4	48	900.3	36	1,395.0	43	1,466.2
Khacharod	January	N.A.	N.A.	..	..	3	48.3	..	..	...	..
	February	N.A.	N.A.	..	..	..	..	1	2.5	..	..
	March	..	..	..	..	N.A.	N.A.	..	..	..	..
	April	..	..	..	..	N.A.	N.A.	..	..	..	..
	May	1	1.3	..	..	N.A.	N.A.	5	43.2	..	..
	June	8	71.1	8	76.2	6	68.6	16	363.2	10	412.7
	July	9	294.6	11	464.8	7	132.1	9	124.5	..	..
	August	6	134.6	4	223.5	9	190.5	18	703.6	15	532.1
	September	2	22.9	4	71.1	5	55.9	1	2.5	10	157.5
	October	1	7.6	..	..	..	..	..	..	4	302.3
	November	..	..	..	..	..	..	..	..	..	..
	December	..	..	..	..	..	..	..	..	N.A.	N.A.
	Total	27	532.1	27	835.6	30	495.4	50	1,239.5	39	1,404.6
Badnagar	January	N.A.	N.A.	..	..	2	86.9	..	..	..	..
	February	N.A.	N.A.	..	..	..	..	..	..	..	1.8
	March	..	..	..	..	N.A.	N.A.	..	..	..	—
	April	..	..	..	..	N.A.	N.A.	..	..	..	..
	May	1	22.9	..	..	N.A.	N.A.	..	..	..	—
	June	3	40.6	8	115.3	5	44.7	7	72.9	10	231.1
	July	14	322.6	15	399.5	11	166.1	13	296.7	1	19.8
	August	5	99.8	6	160.3	12	181.1	9	139.2	15	355.3
	September	4	17.5	2	41.9	4	87.6	19	608.8	13	162.3
	October	2	8.9	..	..	1	5.6	..	..	5	274.1
	November	1	3.8	..	..	..	..	..	..	.	..
	December	..	..	1	12.7	..	..	..	..	N.A.	N.A.
	Total	30	516.1	32	729.7	35	572.0	48	1,117.6	44	1,044.4

1.1

AND RAINY DAYS (1951 to 1960)

DISTRICT

(In millimetres)

1956		1957		1958		1959		1960		Years	Recording Station
(a)	(b)	(a)	(b)	(a)	(b)	(a)	(b)	(a)	(b)	Months	
13	14	15	16	17	18	19	20	21	22	2	1
3	12.7	..	..	..	2.8	3	19.2	2	19.6	January	Ujjain
..	..	..	..	..	..	..	..	..	..	February	
..	..	2	18.5	..	..	..	..	1	11.2	March	
..	..	..	..	1	2.5	1	4.8	..	..	April	
1	38.1	1	16.5	..	..	2	2.7	..	..	May	
7	76.7	6	74.7	6	63.7	6	47.2	5	152.0	June	
16	360.2	10	139.5	20	264.9	19	407.2	13	337.3	July	
12	109.2	9	291.3	19	279.8	16	355.1	12	88.7	August	
3	23.4	3	58.9	12	234.5	12	265.9	6	65.5	September	
5	53.3	2	89.1	2	25.4	4	26.5	..	1.0	October	
..	..	..	..	1	20.6	..	..	..	..	November	
1	7.6	..	..	..	..	..	..	1	4.1	December	
48	681.2	33	688.5	61	894.2	63	1,128.6	40	679.4	Total	
..	..	..	..	1	2.5	1	8.6	4	20.1	January	Khacharod
1	2.5	..	..	..	..	..	..	..	..	February	
..	..	1	2.5	..	..	..	..	1	10.2	March	
..	..	..	..	1	12.7	1	2.5	..	..	April	
1	20.3	..	..	..	..	1	2.5	..	..	May	
4	62.2	6	52.1	2	27.9	4	88.9	7	139.1	June	
12	243.8	8	88.9	10	188.1	13	283.7	12	337.8	July	
6	128.3	8	331.5	6	132.1	12	254.0	12	167.7	August	
4	86.4	2	25.4	9	373.4	12	335.3	3	20.2	September	
6	73.7	1	27.9	2	15.2	9	147.3	..	..	October	
..	..	..	..	1	7.6	..	..	..	..	November	
..	..	..	..	..	..	..	..	..	0.1	December	
34	617.2	26	528.3	32	759.5	53	1,122.8	39	695.2	Total	
2	13.2	..	..	1	5.8	2	17.8	2	20.3	January	Badnagar
..	..	..	..	..	..	..	..	..	..	February	
..	..	1	5.3	..	0.5	..	..	..	..	March	
...	..	..	..	..	2.3	..	..	..	..	April	
4	101.6	..	..	..	..	..	..	..	..	May	
4	42.4	8	91.4	5	34.0	2	42.4	7	132.0	June	
15	205.2	8	142.2	12	192.9	10	439.4	9	142.4	July	
5	91.9	10	310.6	11	95.3	11	234.0	8	210.8	August	
7	127.8	4	44.5	12	220.8	9	277.0	N.A.	N.A.	September	
3	20.3	2	26.9	1	25.4	6	139.7	2	33.0	October	
..	..	1	3.1	2	68.6	..	..	..	..	November	
..	..	..	2.0	..	..	..	..	1	10.2	December	
40	602.4	34	626.0	44	745.6	40	1,150.3	29	548.7	Total	

TABLE

MONTHLY RAINFALL

UJJAIN

(a) No. of Rainy days
(b) Monthly Rainfall
N. A. : Not available

Recording Station	Years	1951		1952		1953		1954		1955	
	Months	(a)	(b)	(a)	(b)	(a)	(b)	(a)	(b)	(a)	(b)
1	2	3	4	5	6	7	8	9	10	11	12
Tarana	January	N.A.	N.A.	..	..	2	20.1	..	..	2	19.1
	February	N.A.	N.A.	..	..	..	..	..	..	..	..
	March	..	1.0	..	..	N.A.	N.A.	..	..	..	..
	April	..	..	..	..	N.A.	N.A.	..	..	..	..
	May	..	27.7	..	..	N.A.	N.A.	..	..	..	..
	June	6	121.2	8	144.5	5	103.4	6	125.7	12	230.9
	July	11	205.2	13	431.5	14	385.1	13	238.8	3	31.0
	August	6	118.9	5	137.7	13	379.0	9	107.9	11	426.7
	September	2	7.6	2	30.0	7	65.3	19	559.6	12	188.5
	October	1	3.1	..	..	..	..	1	36.8	5	212.6
	November	..	..	..	..	..	..	..	..	..	..
	December	..	..	2	16.5	..	..	..	..	N.A.	N.A.
	Total	26	484.7	30	760.2	41	952.9	48	1,068.8	45	1,108.8
Mahidpur	January	N.A.	N.A.	..	..	4	52.6	..	..	2	12·9
	February	N.A.	N.A,	..	..	..	..	..	..	1	8.6
	March	1	2.8	..	..	N.A.	N.A.	..	..	..	..
	April	..	..	..	..	N.A.	N.A.	..	..	..	..
	May	..	..	..	..	N.A.	N.A.	..	..	..	..
	June	8	113.3	7	103.9	6	75.4	6	108.2	12	236.2
	July	6	184.1	16	550.9	10	180.6	17	80.0	2	29.2
	August	6	91.4	7	168.4	10	300.7	8	85.1	15	553.5
	September	1	8.9	1	8.6	8	126.7	20	611.9	.9	231.1
	October	..	1.3	1	19.1	1	14.5	1	23.1	5	401.8
	November	1	6.3	..	..	..	..	..	..	..	..
	December	..	..	1	5.1	..	..	..	..	..	..
	Total	23	408.1	33	856.0	39	750.5	52	908.3	46	1,473.3
	District average	26	531.7	32	846.6	39	734.2	47	1,145.8	43	1,299.5

Source—Director of Land Records, Madhya Pradesh

TABLE

MEAN MAXIMUM, HIGHEST, MEAN MINIMUM AND LOWEST

MON

Year		January	February	March	April	May	June
1		2	3	4	5	6	7
1960	A ..	N.A.	31·9	32·2	38·0	40·2	36·5
	B ..	N.A.	35·2	37·2	40·8	43·8	40·4
	C ..	N.A.	10·0	14·3	19·0	23.3	25·0
	D ..	N.A.	4·2	9·2	13·0	16·0	22·6

A .. Mean Maximum, B .. Highest, C .. Mean Minimum, D .. Lowest, N. A. .. Not available

Source:—Director, Regional Meteorological Centre, Nagpur

Note:—Figures for the years 1951 to 1959

1.1

TEMPERATURE AND RAINY DAYS (1951 to 1960)—*Concld.*

DISTRICT

(In Millimetres)

1956		1957		1958		1959		1960		Years	Recording Station
(a)	(b)	(a)	(b)	(a)	(b)	(a)	(b)	(a)	(b)	Months	
13	14	15	16	17	18	19	20	21	22	2	1
3	39.4	..	..	1	9.0	2	15.5	4	22.4	January	Tarana
..	..	..	..	..	..	..	..	..	..	February	
..	..	2	11.4	..	..	..	..	1	11.2	March	
..	..	..	..	1	3.9	1	6.4	..	..	April	
..	..	1	8.6	..	..	..	..	..	..	May	
7	90.2	5	102.9	8	66.0	5	78.2	5	69.3	June	
20	258.1	12	152.9	18	322.3	14	562.4	10	203.9	July	
11	123.7	12	167.1	12	157.0	16	428.4	16	366.9	August	
5	102.6	5	37.9	10	212.9	13	239.5	3	48.7	September	
4	109.7	2	16.3	2	19.1	4	76.4	..	..	October	
..	..	..	1.0	1	15.7	..	0.6	..	...	November	
2	11.2	..	..	..	0.3	..	..	1	10.2	December	
52	734.9	39	498.1	53	806.2	55	1,407.4	40	732.6	Total	
2	19.1	..	2.3	1	4.1	2	18.5	5	38.9	January	Mahidpur
..	..	..	..	..	..	..	..	..	..	February	
..	..	3	20.1	..	..	..	..	1	7.6	March	
1	2.5	..	..	1	6.3	1	6.1	..	1.0	April	
3	103.6	1	5.3	..	..	..	4.4	..	..	May	
4	38.9	6	98.8	4	56.4	5	78.9	7	127.1	June	
16	308.6	10	163.6	15	294.6	18	298.5	11	289.0	July	
10	199.9	9	141.5	11	147.4	15	318.8	11	222.5	August	
9	122.2	4	39.1	12	262.3	13	297.2	4	76.1	September	
6	203.5	1	38.3	2	22.6	3	34.1	2	6.6	October	
..	..	..	..	1	4.1	..	..	..	..	November	
..	..	..	..	..	..	..	..	..	..	December	
51	998.3	34	509.0	47	797.8	57	1,056.5	41	768.8	Total	
45	726.8	33	570.0	47	800.7	54	1,173.1	40	719.0	District average	

1.2

TEMPERATURE RECORDED AT UJJAIN OBSERVATORY—1960

(In Centigrades)

T H S					
July	August	September	October	November	December
8	9	10	11	12	13
31.8	27·2	32·1	33·2	31·1	29·4
38.6	29·4	36·0	36·2	33·0	31·6
23·6	22·7	21·8	16·3	9·3	10.3
22·6	21·8	18·4	10·2	6·4	5·0

not available.

TABLE 2A.1
LAND UTILISATION STATISTICS
(1951-52 to 1959-60)

UJJAIN DISTRICT (In Acres)

Year	Area according to village papers	Forest	Area not available for cultivation: Land put to non-agricultural uses	Barren & uncultivable land	Area Cultivable: Culturable waste	Fallow land other than current fallows	Permanent pastures & other grazing lands	Land under misc. Tree, crops & groves not included in net area sown	Area cultivated: Net Area sown	Current fallows
1	2	3	4	5	6	7	8	9	10	11
1951-52	1,501,526	16,229	150,056	43,319	157,594	113,595	133,904	1,919	873,663	11,247
1952-53	1,501,532	16,229	152,871	39,814	213,905	27,011	131,787	1,901	909,231	8,783
1953-54	1,484,265	11,776	59,793	25,545	392,982	14,687	55,719	93	915,650	8,020
1954-55	1,490,433	12,229	110,684	32,282	344,899	13,536	51,410	130	917,582	7,681
1955-56	..	11,813	110,882	32,137	342,982	13,474	51,901	127	919,464	7,633
1956-57	1,499,934	11,820	56,446	85,013	343,672	13,458	54,129	106	926,868	8,422
1957-58	1,499,934	11,644	56,441	26,493	377,951	13,810	74,872	117	931,654	6,952
1958-59	1,499,879	10,829	56,289	76,399	298,152	10,055	101,107	171	940,593	6,234
1959-60	1,501,976	10,829	55,973	72,865	295,282	10,278	101,091	166	945,746	9,746

Source:—Director of Land Records, M. P.

TABLE 2A.2
AREA UNDER PRINCIPAL CROPS (1951-52 to 1960-61)

UJJAIN DISTRICT (In Acres)

Year	BASIC FOOD CROPS: Rice	Wheat	Jowar	Total: Cereals & Millets	Total: Pulses	Total: Food Grains	Fruits & Vegetables	Sugar cane	Condiment & spices	Other Food crops
1	2	3	4	5	6	7	8	9	10	11
1951-52	3,825	146,644	288,895	458,714	122,233	580,947	4,093	1,685	16,931	..
1952-53	2,654	152,760	341.491	522,678	124,138	646,816	4,885	1,222	9,646	..
1953-54	2,567	180,458	348,477	566,268	120,950	687,218	3,228	1,344	10,869	118
1954-55	2,518	203,638	310.642	540,408	115,553	655,961	2,727	1,895	15,847	89
1955-56	2,740	245,863	284,516	550,748	108,314	659,062	2,641	3,630	16,870	121
1956-57	4,523	291,863	263,709	579,231	123,361	702,592	2,324	6,325	30,637	103
1957-58	2,292	202,735	349,627	580,775	123,575	704,350	2,106	3,134	17,973	121
1958-59	1,693	247,170	293,991	568,801	120,992	689,793	3,031	1,349	12,110	..
1959-60	1,391	313,991	237,408	574,243	164,476	738,719	3,624	1,885	15,779	..
1960-61	2,044	230,168	337,783	595,789	126,793	722,582	3,575	3,744	19.939	..

Year	Total food crops	Ground-nut	Total oil seeds	Cotton	Total Fibres	Total area sown under all crops	Area sown more than once	Net area sown
1	12	13	14	15	16	17	18	19
1951-52	603.656	8,536	74,266	198,672	202,482	884,961	11,298	873,663
1952-53	662 569	8,817	45,572	221.208	224,026	938,162	28,931	909,231
1953-54	702,777	9,606	37,877	189,103	191,641	937,532	21,882	915,650
1954-55	676,519	23,463	53,010	209.089	212,284	946,315	28,733	917,582
1955-56	682,324	12,388	43,784	209,911	212,066	942,289	22,825	919,464
1956-57	741,981	13,916	58,978	151,854	153,790	959,021	32,153	926,868
1957-58	727,684	14,909	37,445	183,570	186,377	955,241	23,587	931,654
1958-59	706,283	18,823	202,297	214.899	216,733	976,394	35,801	940,593
1959-60	760,007	21,047	67,512	155,912	157,726	990,879	45,133	945,746
1960-61	749,840	18,202	36,882	181,693	183,198	975,496	24,648	950,848

Source:—Director of Land Records, M. P.

TABLE 2A.3
GROSS AREA OF CROPS IRRIGATED AND TOTAL AND NET AREA IRRIGATED
(1951-52 to 1960-61)
UJJAIN DISTRICT

(In Acres)

Year	Rice	Wheat	Total cereals & millets	Total pulses	Total Food grains	Sugar cane	Total Food crops	Cotton	Total non-food crops	Total irrigated area under all crops	Net irrigated Area
1	2	3	4	5	6	7	8	9	10	11	12
1951-52	256	2,197	1,827	1,245	5,553	1,680	9,750	291	3,802	13,552	11,662
1952-53	253	3,866	5,017	1,851	6,868	1,220	15,189	306	1,828	17,017	14,376
1953-54	164	2,103	2,743	1,565	4,308	1,343	11,725	105	1,280	13,005	12,091
1954-55	95	2,363	2,842	1,280	4,122	1,895	13,434	141	855	14,289	13,020
1955-56	21	2,163	2,547	1,194	3,741	3,630	13,639	37	681	14,320	13,249
1956-57	54	2,909	2,371	1,294	3,665	6,325	16,301	31	860	17,161	15,992
1957-58	19	1,625	1,902	1,361	3,263	3,134	13,140	35	591	12,731	11,804
1958-59	19	2,417	2,833	1,438	4,271	1,349	12,216	139	858	13,074	11,589
1959-60	34	1,976	2,521	1,555	4,076	1,885	12,796	217	2,466	15,262	13,700
1960-61	18	2,110	2,625	1,479	4,104	3,743	15,275	240	2,275	18,250	16,702

Source—Director of Land Records, M. P.

TABLE 2A.4
GROSS AREA IRRIGATED BY SOURCE OF IRRIGATION
(1951-52 to 1960-61)
UJJAIN DISTRICT

(In Acres)

Year	Canals			Tanks	Tube wells	Other Wells	Other sources	Total
	Government	Private	Total					
1	2	3	4	5	6	7	8	9
1951-52	1,243	..	1,243	170	..	9,872	377	11,662
1952-53	1,276	..	1,276	794	..	11,745	561	14,376
1953-54	437	..	437	1,013	..	10,229	412	12,091
1954-55	690	..	690	1,291	..	10,662	377	13,020
1955-56	951	..	951	1,246	..	10,398	654	13,249
1956-57	840	..	840	1,176	..	12,712	1,264	15,992
1957-58	703	..	703	643	..	10,052	406	11,804
1958-59	718	..	718	910	..	9,271	690	11,589
1959-60	1,331	..	1,331	797	..	10,684	888	13,700
1960-61	1,575	..	1,575	1,101	..	13,373	653	16,702

Source:—Director of Land Records, M. P.

TABLE 2A.5
MAJOR AND MEDIUM IRRIGATION PROJECTS
UJJAIN DISTRICT

S. No.	Name of Project	Tahsil and Village	Year of commencement or when likely to start	Stage of progress	Estimate of Costs involved by stages	Gross area irrigated upto the latest year (in acres)	Future irrigation potential (in acres)	area under principal commercial crops (the area affected by the project) (in acres)
1	2	3	4	5	6	7	8	9
1	Bhensakhedi Irrigation Project	Village Bhesakhedi Tahsil Ujjain	Likely to start in 62-63	Project submitted to higher authorities	29.00 Lakhs	NIL	3,450 Acres	About 620 Acres under submergence
2	Bandhak Irrigation Project	Bandhak Village Tahsil Mahidpur	Likely to start in 63-64	Project under Preparation	23-29 Lakhs	NIL	3,225 Acres	About 806 acres under submergence

Note:—Major projects cost more than Rs. 5 crores
Medium projects are those costing between Rs. 10 lakhs and 5 crores

Source:—Executive Engineer, Irrigation Division, Ujjain

TABLE

YIELD RATES OF PRINCIPAL

UJJAIN

Year	Rice	Jowar	Bajra	Maize	Wheat	Barley	Gram	Tur	Potatoes	Surgar-cane
1	2	3	4	5	6	7	8	9	10	11
1950-51	646	N.A.	266	323	N.A.	363	230	N.A.	2,040	1,520
1951-52	33	N.A.	96	173	N.A.	288	167	N.A.	2,053	1,139
1952-53	480	640	N.A.	560	560	480	480	480	2,000	1,520
1953-54	459	N.A.	N.A.	636	558	492	492	N.A.	2,591	1,443
1954-55	369	377	328	502	492	401	410	246	1,640	1,640
1955-56	327	380	312	313	332	381	451	232	1,210	1,645
1956-57	346	774	642	165	246	370	527	247	1,605	1,596
1957-58	349	696	576	484	446	444	418	316	4,853	1,662
1958-59	357	520	548	970	559	642	497	639	2,710	1,307
1959-60	348	523	551	855	348	609	517	408	2,963	1,599
1960-61	379	551	543	1,053	445	625	436	494	2,510	1,596

N.A.—Not available.

Source:—Director of Land Records, M. P.

2A.6

CROPS IN LBS. PER ACRE (1950-51 to 1960-61)

DISTRICT

Ginger (Dry)	Pepper (Black)	Chillies (Dry)	Tobacco	Ground-nut	Castor-seed	Sesamum	Raped mustard	Linseed	Cotton	Year
12	13	14	15	16	17	18	19	20	21	1
N.A.	N.A.	N.A.	545	463	320	198	148	148	174	1950-51
N.A.	N.A.	N.A.	294	175	N.A.	101	146	20	144	1951-52
240	N.A.	560	480	640	320	N.A.	240	320	480	1952-53
820	N.A.	492	492	656	N.A.	N.A.	N,A.	N.A.	328	1953-54
820	N.A.	410	413	492	328	246	205	287	225	1954-55
4,160	N.A.	374	385	329	N.A.	264	256	250	123	1955-56
N.A.	N.A.	370	444	173	148	214	N.A.	329	148	1956-57
N.A.	N.A.	353	247	540	N.A.	230	329	322	220	1957-58
N.A.	N.A.	239	206	1,017	N.A.	296	N.A.	381	222	1958-69
N.A.	N.A.	362	222	732	N.A.	214	345	376	143	1959-60
N.A.	N.A.	320	239	996	N.A.	214	395	353	214	1960-61

TABLE

FORTNIGHTLY WHOLESALE PRICE QUOTATIONS

(In Rupees per

(From 1957

(a) 1st Fortnight
(b) 2nd Fortnight
(..) Denotes that figures were not available

UJJAIN

Year	Market	Food Grains	Varieties	January		February		March		April		May	
				(a)	(b)	(a)	(b)	(a)	(b)	(a)	(b)	(a)	(b)
1	2	3	4	5	6	7	8	9	10	11	12	13	14
1957	Ujjain	Wheat	Medium	..	..	..	..	..	..	..	..	..	..
	Badnagar	,,	Superior	..	..	17.00	..	..	..	..	..	..	..
		,,	Medium	16.12	16.56	17.00	16.06	16.04	17.00	17.50	17.67	17.00	17.00
	Ujjain	Jowar	White	12.54	13.00	13.00	12.08	..	..	..	13.25	13.00	13.50
			Yellow	..	..	..	..	13.54	13.54	14.25	13.00	..	..
1958	Ujjain	Wheat	Superior	..	..	..	..	..	..	19.00	19.00	..	..
		,,	Medium	..	..	11.00	..	13.77	..	..	..	..	..
		,,	Inferior	..	..	..	12.42	..	13.75	13.75	14.91	14.50	..
	Badnagar	,,	Superior	..	15.75	..	..	16.00	18.00	21.50	21.00	18.00	21.00
		,,	Medium	16.00	..	15.50	..	..	..	..	17.50	..	18.00
		,,	Inferior	..	..	..	..	..	..	..	14.50	..	..
	Tarana	,,	Superior	..	..	..	..	..	18.10	18.62	19.00	19.25	19.37
		,,	Medium	..	..	..	..	..	..	..	..	18.37	17.62
		,,	Inferior	..	..	..	..	..	..	..	..	17.75	17.25
	Ujjain	Jowar	White	10.62	9.62	9.62	9.62	..	9.48	9.75	9.50	9.12	10.00
		,,	Yellow	10.25	9.00	9.00	9.50	9.37	9.75	9.50	9.50	9.00	..
	Badnagar	,,	White	..	..	..	..	..	..	..	9.25	..	9.00
	Mahidpur	,,	White	..	..	..	..	..	..	..	10.00	9.25	9.50
		,,	Yellow	..	..	..	..	..	..	..	..	..	..
	Tarana	,,	White	..	..	..	..	..	9.00	11.31	9.00	9.00	9.75
		,,	Yellow	..	..	..	..	..	..	..	..	9.50	..
		Maize	..	..	..	..	..	..	10.00	11.59	9.50	9.75	10.50
		Gram	Deshi	..	..	..	..	..	..	15.25	12.25	12.00	..
		,,	Gulabi	..	..	..	..	..	..	..	..	..	..
	Badnagar	,,	Deshi	..	..	..	..	..	..	..	11.75	..	11.50
	Tarana	Tur	..	..	..	..	..	..	..	..	..	..	..
1959	Ujjain	Wheat	Superior	28.37	30.25	28.00	22.50	22.50	20.00	18.58	..	18.50	18.25
		,,	Medium	24.26	27.50	25.00	21.00	21.00	19.00	16.17	..	15.37	15.37
		,,	Inferior	..	26.40	23.00	20.87	18.00	17.00	15.17	..	14.31	14.12
	Badnagar	,,	Superior	27.50	28.00	28.25	21.25	20.75	18.25	17.58	17.00	17.50	17.00
		,,	Medium	25.50	26.00	25.37	20.00	18.75	16.25	15.58	15.00	15.37	15.62
		,,	Inferior	24.00	25.00	23.62	18.62	17.87	15.00	14.25	14.37	14.20	14.31
	Tarana	,,	Superior	26.50	29.50	29.00	24.00	20.50	19.25	15.84	16.08	15.59	16.37
		,,	Medium	25.00	..	30.00	..	18.00	16.00	14.75	14.72	14,58	15.00
		,,	Inferior	..	..	28.00	..	..	..	..	..	14.16	..
	Ujjain	Jowar	White	13.25	15.25	14.25	13.44	14.12	14.00	12.67	12.25	13.00	13.12
		,,	Yellow	13.00	14.25	13.50	13.75	13.00	12.44	12.25	12.00	12.12	12.50
	Mahidpur	,,	White	13.50	14.75	14.25	12.50	12.50	..	12.75	..	12.00	12.00
		,,	Yellow	13.50	14.75	..	13.00	13.25	..	..	12.00	12.50	..
	Badnagar	,,	White	13.25	13.62	14.25	12.25	..	12.12	11.00	11.00	..	12.75
		,,	Yellow	..	13.25	..	..	12.50	..	..	..	..	12.25
	Tarana	,,	White	13.00	13.83	12.75	12.50	12.25	11.75	11.75	11.31	11.81	12.25
		,,	Yellow	12.50	..	..	..	..	12.50	..	..	..	..
		Maize	..	12.75	14.08	13.00	13.00	12.75	12.12	11.92	12.31	12.72	12.00
		Gram	Deshi	16.00	20.42	20.50	17.25	18.50	18.25	14.50	14.00	15.00	15.00
	Badnagar	,,	Deshi	22.37	21.62	21.50	17.37	19.00	17.94	16.37	13.75	14.50	15.00
	Tarana	Tur	..	..	20.00	..	17.62	19.00	18.50	16.57	13.92	18.00	16.50

2B. 1

OF STAPLE FOOD GRAINS (In Rupees and Paisa.)

Maund of 82 2/7 lbs.)

to 1960)

DISTRICT

June		July		August		September		October		November		December		Market	Year
(a)	(b)	(a)	(b)	(a)	(b)	(a)	(b)	(a)	(b)	(a)	(b)	(a)	(b)		
15	16	17	18	19	20	21	22	23	24	25	26	27	28	2	1
..	..	..	—	—	..	..	15.50	..	..	..	..	..	..	Ujjain	1957
..	..	..	..	..	..	..	..	16.50	..	..	..	..	..	Badnagar	
17.00	18.00	16.50	16.00	..	..	14.75	15.12	15.50	16.75	17.00	..	..	15.50		
14.00	14.25	13.83	13.50	13.50	11.25	11.50	..	12.25	13.00	13.00	..	..	..	Ujjain	
..	14.25	..	14.00	13.50	12.00	11.50	11.62	12.50	12.37	..	..	..	10.50		
..	..	21.12	20.00	23.00	21.00	22.62	23.50	25.25	25.00	25.00	27.25	..	26.75	Ujjain	1958
..	..	19.12	19.00	20.00	20.50	21.31	22.50	23.50	23.00	22.50	22.25	..	25.00		
..	..	18.10	19.00	19.00	19.10	20.10	21.50	22.50	22.00	..	21.00	..	23.00		
21.25	21.75	21.75	22.00	21.12	22.37	23.50	23.75	23.50	24.25	23.75	26.87	25.75	25.00	Badnagar	
18.25	18.00	19.75	20.00	20.25	21.00	21.33	22.25	22.12	23.25	..	25.12	22.62	24.00		
16.37	17.25	18.75	18.75	19.00	20.00	20.75	20.75	20.75	21.87	..	21.62	21.75	22.00		
18.75	20.00	21.50	21.00	21.25	..	..	..	..	..	23.50	24.00	25.50	26.00	Tarana	
18.50	18.00	20.00	20.00	20.25	..	..	..	..	25.00	..	..	25.50	..		
17.75	17.25	19.00	18.00	18.25	..	..	..	..	..	..	20.00	25.00	..		
10.50	11.00	11.56	12.75	13.06	13.00	13.62	12.37	13.25	12.25	12.37	12.50	13.00	12.50	Ujjain	
10.25	10.75	11.81	12.50	13.50	13.25	13.33	11.50	13.00	13.50	12.12	12.50	12.31	13.00		
10.50	11.00	12.00	12.12	12.25	13.18	12.62	11.87	12.12	12.25	..	11.87	12.62	11.75	Badnagar	
11.00	12.25	12.00	12.50	12.50	12.50	12.50	11.00	11.50	12.00	12.00	12.00	12.00	13.00	Mahidpur	
..	12.00	..	..	..	..	..	..	..	..	..	..	12.00	..		
10.50	10.75	10.87	12.00	12.00	12.50	12.83	11.50	12.50	11.75	11.25	11.25	11.25	12.00	Tarana	
..	..	11.75	..	..	13.00	..	..	..	..	..	..	..	..		
10.00	12.50	—	..	..	..	..	..	..	..	12.50	11.50	11.87	12.25		
12.12	12.50	13.00	14.00	..	..	..	..	..	20.00	19.00	19.50	20.00	20.00		
..	..	14.25	..	..	..	..	..	..	..	..	..	..	..		
12.35	14.00	15.12	15.75	..	16.12	17.69	17.50	18.00	19.00	—	18.75	19.62	20.25	Badnagar	
..	..	..	..	..	..	..	..	15.00	..	..	..	..	..	Tarana	
17.62	17.87	18.00	18.50	17.50	18.75	..	..	20.50	..	..	18.12	..	18.02	Ujjain	1959
16.62	16.37	17.50	17.50	16.50	18.50	..	..	19.00	..	..	17.00	..	17.12		
15.00	15.75	17.00	16.50	15.75	18.00	..	..	18.50	..	..	16.12	..	16.50		
17.12	17.25	17.12	16.75	17.87	17.50	18.75	18.00	19.37	19.25	18.50	17.00	17.12	17.25	Badnagar	
15.44	16.00	16.00	16.44	17.06	17.00	18.37	17.50	18.62	18.37	17.87	16.75	16.62	16.50		
14.87	15.37	15.12	16.75	16.00	16.75	18.12	17.37	18.37	18.00	17.37	15.50	16.25	16.00		
16.00	15.00	17.50	..	..	..	..	..	..	..	..	..	18.00	17.00	Tarana	
14.00	14.00	16.75	..	..	..	..	..	..	..	..	..	17.50	..		
..	..	16.25	..	..	..	..	..	..	..	..	..	..	..		
13.50	13.08	12.25	13.00	13.50	13.62	13.62	..	15.50	..	..	15.37	..	13.50	Ujjain	
13.25	12.62	13.25	..	14.00	..	..	13.50	15.00	15.12	15.00	13.50	13.62	13.75		
12.00	12.75	12.50	13.00	12.00	..	16.25	..	..	..	..	..	..	14.50	Mahidpur	
12.00	..	..	..	..	..	15.00	..	..	..	..	..	..	..		
..	..	..	13.00	..	..	..	..	..	..	15.00	..	..	13.25	Badnagar	
..	..	..	12.25	..	..	..	..	..	..	..	12.50	12.50	..		
12.00	12.00	..	..	..	..	..	..	..	..	..	..	..	13.12	Tarana	
..	..	..	..	..	..	..	..	..	..	..	..	..	..		
12.00	..	..	..	..	..	..	..	..	..	.	..	14.00	..		
15.00	14.00	..	..	..	..	..	..	..	..	..	..	15.00	..		
..	14.25	14.00	14.00	13.00	..	..	14.50	..	..	..	12.25	12.25	12.00	Badnagar	
16.00	..	..	..	..	..	..	..	..	..	..	..	..	..	Tarana	

TABLE

FORTNIGHTLY WHOLESALE PRICE QUOTATIONS
(In Rupees per
(From 1957

UJJAIN

(a) 1st Fortnight
(b) 2nd Fortnight
(..) Denotes that figures were not available

Year	Market	Food Grains	Varieties	January		February		March		April		May	
				(a)	(b)	(a)	(b)	(a)	(b)	(a)	(b)	(a)	(b)
1	2	3	4	5	6	7	8	9	10	11	12	13	14
1960	Ujjain	Wheat	Superior	18.50	..	..	..	..	..	..	17.00	17.75	17.00
		,,	Medium	17.75	..	..	..	..	..	..	15.00	14.69	15.00
		,,	Inferior	16.50	..	..	..	..	..	..	13.50	14.00	14.50
	Badnagar	,,	Superior	17.75	17.75	16.75	15.75	14.75	15.00	15.56	15.75	16.50	16.50
		,,	Medium	16.00	16.00	15.25	14.25	14.25	14.50	14.56	14.75	15.25	15.00
		,,	Inferior	15.75	15.75	14.69	13.75	13.75	14.12	13.56	13.94	14.25	13.87
	Tarana	,,	Superior	17.00	17.50	17.00	16.00	15.00	16.00	15.75	16.00	16.00	15.00
		,,	Medium	16.00	17.50	16.00	15.50	13.62	15.00	15.00	14.50	15.00	14.00
		,,	Inferior	..	..	..	..	14.00	14.00	14.00	13.54	14.00	..
	Ujjain	Jowar	White	14.00	..	..	..	..	..	..	13.50	13.25	13.75
		,,	Yellow	13.25	12.75	12.62	12.50	12.04	12.25	12.75	13.18	13.12	13.12
	Mahidpur	,,	White	..	12.33	12.22	12.25	11.99	12.00	12.08	12.92	12.92	12.55
		,,	Yellow	..	11.33	11.83	12.25	12.15	11.40	12.61	11.83	12.50	12.75
	Badnagar	,,	White	..	13.00	..	..	..	12.50	12.25	12.62	13.00	..
		,,	Yellow	13.28	..	12.75	13.00	..	12.50	12.50	12.50	13.00	..
	Tarana	,,	White	13.00	13.00	..	12.50	11.75	..	..	12.25	..	..
		,,	Yellow	..	12.00	13.00	..	11.50	12.00	13.00	12.50	13.00	12.50
		Gram	Deshi	16.00	..	14.00	13.00	11.50	11.25	12.25	12.25	12.50	12.00
	Badnagar	,,	Deshi	12.00	12.00	14.25	13.50	12.00	11.62	12.75	12.56	12.25	..
	Tarana	Tur		..	..	..	..	..	..	..	..	..	..

Source:—Director of Land Records, M. P.

2B. 1

OF STAPLE FOOD GRAINS (In Rupees and Paisa.)—*Contd.*
Maund of 82 2/7 lbs.)
to 1960)

DISTRICT

June		July		August		September		October		November		December		Market	Year
(a)	(b)	(a)	(b)	(a)	(b)	(a)	(b)	(a)	(b)	(a)	(b)	(a)	(b)		
15	16	17	18	19	20	21	22	23	24	25	26	27	28	2	1
16.12	17.00	..	..	16.00	16.50	16.00	..	15.50	16.00	15.75	..	..	..	Ujjain	1960
14.50	16.00	..	..	15.00	15.50	15.00	..	14.50	15.00	14.62	..	..	..		
14.00	14.50	..	..	14.25	14.75	14.00	..	13.00	13.00	13.75	..	..	..		
16.00	16.37	16.00	15.75	15.25	16.00	15.50	14.75	14.12	14.62	14.87	15.87	17.62	18.12	Badnagar	
14.62	14.94	15.12	15.00	14.42	15.00	14.50	14.00	13.37	13.75	14.00	14.75	15.50	16.00		
13.31	14.50	14.87	15.00	14.08	14.50	14.00	13.50	13.00	13.37	13.37	13.62	14.12	14.25		
14.50	15.00	14.37	..	17.50	..	15.25	..	14.12	13.92	14.37	14.00	14.50	16.00	Tarana	
14.00	14.00	14.00	..	16.75	..	15.00	..	14.00	13.75	14.00	13.75	..	..		
13.50	..	..	..	15.50	..	..	..	..	..	..	..	..	..		
14.00	14.87	14.36	14.62	14.37	14.37	14.00	14.00	13.75	13.97	14.37	..	..	12.37	Ujjain	
14.00	14.75	..	..	14.31	14.50	..	..	14.00	13.78	13.56	13.12	12.37	11.62		
12.83	13.16	14.50	15.66	13.58	13.42	12.66	..	..	..	..	..	..	..	Mahidpur	
12.75	13.32	14.25	14.33	13.50	13.00	13.33	..	..	..	..	..	..	..		
13.75	14.00	14.00	14.50	..	13.50	13.50	11.50	13.00	..	14.50	12.75	12.00	12.00	Badnagar	
13.75	14.00	..	..	..	..	..	11.00	..	..	14.50	12.00	12.00	12.00		
13.25	13.50	13.50	..	..	..	13.37	..	..	13.25	13.00	..	12.00	11.75	Tarana	
13.50	14.00	15.00	..	..	..	..	..	..	12.87	13.28	..	11.62	11.75		
12.37	12.00	..	..	..	14.50	..	..	12.50	14.50	..	..	13.50	13.50		
12.50	12.50	..	15.00	..	13.62	14.87	..	14.75	15.25	14.87	..	14.50	14.75	Badnagar	
..	..	..	..	..	..	..	..	..	..	18.00	..	..	..	Tarana	

TABLE

DAILY WAGES (In Rupees) PAID TO MALES, FEMALES AND PERSONS IN SPECIFIC AGRICULTURAL AND

UJJAIN

Year & Month	Reporting village centre	A-Unskilled Labourers or Farm Servants									
		Plough men	Sowers and Transplanters			Weeders			Reapers & Harvesters		
			M	F	Non-Adults	M	F	Non-Adults	M	F	Non-Adults
1	2	3	4	5	6	7	8	9	10	11	12
1957											
April	Tajpur	1.50	1.50	0.75	0.75	1.50	0.75	0.75	1.50	0.75	0.75
	Jagoti	..	..	..	..	..	..	..	..	..	..
May	Tajpur	1.06	1.12	0.69	..	1.12	0.62	0.25	1.12	0.69	N.A.
	Jagoti	..	..	..	..	..	..	..	..	..	..
June	Tajpur	1.50	1.50	0.75	..	1.50	0.75	0.75	1.50	0.75	0.75
	Jagoti	0.75	1.00	0.75	..	0.50	0.50	0.37	0.25	1.00	0.75
July	Tajpur	1.00	1.00	0.75	..	0.50	0.50	..	2.00	2.20	..
	Jagoti	0.75	1.00	0.75	0.50	0.50	0.37	0.25	1.00	0.75	0.50
August	Tajpur	1.00	1.00	0.75	..	0.62	0.62	..	..	..	..
	Jagoti	0.75	1.00	0.75	0.50	0.50	0.37	0.25	1.00	0.75	0.50
September	Tajpur	1.00	1.00	0.75	..	0.62	0.62	..	..	..	..
	Jagoti	0.75	1.00	0.75	0.50	0.50	0.37	0.25	1.00	0.75	0.50
October	Tajpur	..	..	..	..	..	..	..	..	..	..
	Jagoti	..	..	..	..	..	..	..	..	..	..
November	Tajpur	1.00	0.75	0.75	..	0.62	0.62	..	2.00	2.00	..
	Jagoti	0.75	1.00	0.75	..	..	..	..	1.00	0.75	0.50
December	Tajpur	1.00	1.00	0.75	..	0.62	0.62	..	2.00	2.00	..
	Jagoti	0.75	1.00	0.75	..	..	..	..	1.00	0.75	0.50
1958											
January	Tajpur	1.00	1.00	0.75	..	0.62	0.62	..	2.00	2.00	..
	Jagoti	0.75	1.00	0.75	..	..	..	..	1.00	0.75	0.50
February	Tajpur	1.00	1.00	0.75	..	0.62	0.62	..	2.00	2.00	..
	Jagoti	0.75	1.00	0.75	..	..	..	..	1.00	0.75	0.50
March	Tajpur	1.00	1.00	0.75	..	0.62	0.62	..	2.00	2.00	..
	Jagoti	0.75	1.00	0.75	..	..	..	..	1.00	0.75	0.50
April	Tajpur	1.00	1.00	0.75	..	0.62	0.62	..	2.00	2.00	..
	Jagoti	0.75	1.00	0.75	..	..	..	..	1.00	0.75	0.50
May	Tajpur	1.00	1.00	0.75	..	0.62	0.62	..	2.00	2.00	..
	Jagoti	..	..	..	..	..	..	..	..	..	..
June	Tajpur	1.00	1.00	0.75	..	0.62	0.62	..	3.00	2.00	..
	Jagoti	0.75	1.00	1.00	..	..	..	..	..	..	..
July	Tajpur	1.00	1.00	0.75	..	0.62	..	..	..	..	..
	Jagoti	1.00	1.00	0.62	0.50	6.62	0.50	..	..	..	..
August	Tajpur	1.00	1.00	0.75	..	0.62	0.62	..	..	..	..
	Jagoti	1.00	1.00	0.75	0.62	..	..	..	..	..	..
September	Tajpur	1.00	..	..	..	0.75	0.75	..	1.75	1.25	..
	Jagoti	1.00	0.75	0.62	0.50	0.62	0.62	..	..	..	..
October	Tajpur	1.00	1.25	0.75	..	..	..	..	1.75	1.25	..
	Jagoti	1.00	1.00	0.75	0.50	..	..	..	1.25	1.00	0.75
November	Tajpur	1.00	1.25	0.75	..	..	0.75	..	1.25	1.00	0.75
	Jagoti	1.00	1.00	0.75	..	..	..	..	..	..	..
December	Tajpur	1.00	..	0.75	..	..	0.75	..	1.75	1.25	..
	Jagoti	1.00	..	..	..	..	..	..	1.00	0.75	0.62

2B.2

NON-ADULTS SEPARATELY FOR SKILLED AND UNSKILLED NON-AGRICULTURAL OCCUPATIONS (1957 to 1960)

DISTRICT

A-Unskilled Labourers or Farm Servants						B-Skilled Labourers or Artisans				
Herdsmen			Other Agricultural Labourers			Carpenters	Blacksmiths	Cobblers	Reporting village centre	Year & Month
M	F	Non-Adults	M	F	Non-Adults					
13	14	15	16	17	18	19	20	21	2	1
										1957
1.50	0.75	0.75	1.50	0.75	0.75	3.00	3.75	3.00	Tajpur	April
..	..	..	..	..	..	..	..	..	Jagoti	
1.12	0.75	..	1.12	0.62	0.56	3.31	3.31	1.81	Tajpur	May
..	..	..	..	..	..	..	..	..	Jagoti	
1.50	0.75	0.75	0.75	0.50	0.75	0.75	2.50	2.50	Tajpur	June
0.50	1.00	..	1.50	1.00	0.75	4.00	3.00	3.00	Jagoti	
0.75	..	0.37	..	..	..	3.50	2.00	..	Tajpur	July
1.00	..	0.50	1.00	0.75	0.50	3.00	3.00	2.50	Jagoti	
0.75	..	0.37	..	..	..	3.50	2.00	..	Tajpur	August
1.00	..	0.50	1.00	0.75	0.50	3.00	3.00	2.50	Jagoti	
0.75	..	0.37	..	..	..	3.50	2.00	..	Tajpur	September
1.00	..	0.50	1.00	0.75	0.50	3.00	3.00	2.50	Jagoti	
..	..	..	..	..	..	..	..	..	Tajpur	October
..	..	..	..	..	..	..	..	..	Jagoti	
0.76	0.37	..	..	..	..	3.50	2.00	..	Tajpur	November
1.00	..	0.50	1.00	0.75	0.50	3.00	3.00	2.00	Jagoti	
0.76	0.37	..	..	..	..	3.50	2.00	..	Tajpur	December
1.00	..	0.50	1.00	0.75	0.50	3.00	3.00	2.00	Jagoti	
										1958
0.75	0.37	..	..	..	..	3.50	2.00	..	Tajpur	January
1.00	..	0.50	1.00	0.75	0.50	3.00	3.00	2.00	Jagoti	
0.75	..	0.37	..	..	..	3.50	2.00	..	Tajpur	February
1.00	..	0.50	1.00	0.75	0.50	3.00	3.00	2.00	Jagoti	
0.75	..	0.37	..	..	..	3.40	2.00	..	Tajpur	March
1.00	..	0.50	1.00	0.75	0.50	3.00	3.00	2.00	Jagoti	
0.75	..	0.37	..	..	..	3.50	2.00	..	Tajpur	April
1.00	..	0.50	1.00	0.75	0.50	3.00	3.00	2.00	Jagoti	
0.75	..	0.37	..	..	..	3.50	2.00	..	Tajpur	May
..	..	..	..	..	..	..	..	..	Jagoti	
0.75	..	0.37	..	..	..	3.50	2.00	..	Tajpur	June
0.50	..	0.50	1.00	0.75	0.50	3.50	4.00	4.00	Jagoti	
0.75	..	0.37	..	..	..	3.50	2.00	..	Tajpur	July
0.75	..	0.50	1.00	0.62	0.50	4.00	4.00	4.00	Jagoti	
0.75	..	0.37	..	..	..	3.50	2.00	2.25	Tajpur	August
0.75	..	0.50	1.00	0.62	0.50	3.50	4.00	4.00	Jagoti	
0.75	..	0.37	0.75	0.62	..	3.50	2.00	2.50	Tajpur	September
0.75	..	0.50	1.00	0.62	0.50	3.50	..	3.00	Jagoti	
0.75	..	0.37	1.25	0.75	..	3.50	2.50	2.50	Tajpur	October
0.75	..	0.50	1.00	0.62	0.50	3.50	4.00	3.00	Jagoti	
0.75	..	0.50	1.50	1.00	0.87	3.50	3.50	2.00	Tajpur	November
1.25	..	..	..	..	..	..	..	..	Jagoti	
0.75	..	0.37	1.25	0.75	..	3.50	2.00	3.00	Tajpur	December
0.75	..	0.50	1.00	0.75	0.62	3.00	3.50	3.00	Jagoti	

TABLE

DAILY WAGES (In Rupees) PAID TO MALES, FEMALES AND PERSONS IN SPECIFIC AGRICULTURAL AND

UJJAIN

Year & Month	Reporting village centre	A-Unskilled Labourers or Farm Servants									
		Plough men	Sowers and Transplanters			Weeders			Reapers & Harvesters		
			M	F	Non-Adults	M	F	Non-Adults	M	F	Non-Adults
1	2	3	4	5	6	7	8	9	10	11	12
1959											
January	Tajpur	1.00	1.25	0.75	..	..	0.75	..	1.75	1.25	..
	Jagoti	1.00	..	..	..	..	..	..	..	..	..
February	Tajpur	1.00	1.25	0.75	..	..	0.75	..	1.75	1.25	..
	Jagoti	..	..	..	..	..	..	..	..	..	..
March	Tajpur	1.00	..	..	..	..	0.75	..	1.75	1.25	..
	Jagoti	1.00	1.00	..	..	..	..	..	1.00	0.75	0.62
April	Tajpur	1.00	..	..	..	..	0.75	..	..	..	..
	Jagoti	1.00	..	..	..	..	..	..	..	..	..
May	Tajpur	1.00	..	..	..	..	0.75	..	..	..	..
	Jagoti	1.00	..	..	..	..	..	..	..	..	..
June	Tajpur	1.00	..	..	..	..	0.75	..	..	..	..
	Jagoti	..	1.00	1.00	0.75	0.75	..	..	..	..	..
July	Tajpur	1.00	1.00	0.75	..	0.62	0.62	..	..	..	..
	Jagoti	1.00	1.00	0.75	0.75	0.62	0.62	0.50	..	..	..
August	Tajpur	1.00	1.00	0.75	..	0.62	0.62	..	..	..	..
	Jagoti	1.00	1.00	0.75	0.62	0.62	0.62	0.50	..	..	..
September	Tajpur	1.00	1.00	0.75	..	0.62	0.62	..	..	..	..
	Jagoti	1.00	1.00	0.75	0.62	0.62	0.62	0.50	..	..	..
October	Tajpur	1.00	1.00	0.75	..	0.62	0.62	..	3.00	2.00	..
	Jagoti	1.00	1.00	0.75	0.62	..	..	..	..	..	..
November	Tajpur	1.00	1.00	0.75	..	0.69	0.62	..	..	..	..
	Jagoti	1.00	1.00	0.75	0.62	..	..	..	1.00	0.75	0.62
December	Tajpur	1.00	1.00	0.75	..	0.62	0.62	..	..	2.00	..
	Jagoti	1.00	..	..	..	0.75	0.62	0.50	1.00	0.75	0.62
1960											
January	Tajpur	1.00	1.00	0.75	..	0.62	0.62	..	..	..	..
	Jagoti	1.00	..	..	..	0.75	0.62	0.50	..	..	..
February	Tajpur	1.00	1.00	0.75	..	..	0.62	..	1.75	1.25	0.50
	Jagoti	1.00	..	..	..	..	..	..	1.00	0.75	..
March	Tajpur	..	..	..	..	..	0.75	..	1.25	1.25	..
	Jagoti	1.00	..	..	..	..	..	..	1.00	0.75	0.75
April	Tajpur	0.69	..	..	..	..	0.69	..	..	..	..
	Jagoti	1.00	..	..	..	..	..	..	1.00	0.75	0.75
May	Tajpur	0.97	..	..	..	..	0.69	..	..	..	..
	Jagoti	1.00	..	..	..	..	..	..	..	..	..
June	Tajpur	0.97	1.50	1.00	..	..	..	..	..	..	..
	Jagoti	1.00	1.00	0.75	0.75	..	..	..	..	..	..
July	Tajpur	0.97	1.50	1.00	..	0.75	0.62	..	..	..	..
	Jagoti	1.00	1.00	0.75	0.75	0.75	0.75	0.75	..	..	..
August	Tajpur	0.97	..	..	..	0.75	0.62	..	..	..	..
	Jagoti	1.00	..	..	..	0.62	0.62	..	..	..	..
September	Tajpur	0.97	..	..	..	..	..	..	..	..	..
	Jagoti	1.00	..	..	..	0.62	0.62	0.62	..	..	..
October	Tajpur	1.00	..	..	..	..	..	..	..	..	..
	Jagoti	1.00	..	..	..	..	..	..	1.00	0.75	0.62
November	Tajpur	1.00	1.25	0.75	..	..	..	..	1.75	1.25	..
	Jagoti	1.00	..	..	..	..	..	..	1.00	0.75	0.62
December	Tajpur	1.00	..	..	..	..	..	..	..	..	..
	Jagoti	1.00	..	..	..	..	..	..	..	1.75	1.25

Source:—Director of Land Records, Madhya Pradesh.

2B.2

NON-ADULTS SEPARATELY FOR SKILLED AND UNSKILLED NON-AGRICULTURAL OCCUPATIONS (1957 to 1960)—*Concld.*

DISTRICT

A-Unskilled Labourers or Farm Servants						B-Skilled Labourers or Artisans				
Herdsmen			Other Agricultural Labourers			Carpenters	Blacksmiths	Cobblers	Reporting village centre	Year & Month
M	F	Non-Adults	M	F	Non-Adults					
13	14	15	16	17	18	19	20	21	2	1
										1959
0.75	..	0.37	1.25	..	..	3.50	2.00	2.50	.. Tajpur	.. January
0.75	..	0.62	1.00	0.75	0.62	3.00	3.00	3.00	.. Jagoti	
0.75	..	0.37	..	..	..	3.50	2.00	2.50	.. Tajpur	.. February
..	..	..	..	..	..	..	..	..	.. Jagoti	
0.75	..	0.37	..	..	..	3.50	2.00	2.50	.. Tajpur	.. March
0.75	..	..	1.00	0.75	0.62	3.00	3.00	3.00	.. Jagoti	
0.75	..	0.37	..	..	..	3.50	2.00	2.50	.. Tajpur	.. April
0.75	..	0.50	1.00	0.75	0.62	3.00	3.00	3.00	.. Jagoti	
0.75	..	0.37	..	..	..	3.50	2.00	2.50	.. Tajpur	.. May
0.75	..	0.50	1.00	0.75	0.62	3.50	3.00	3.00	.. Jagoti	
0.75	..	0.37	..	..	..	3.50	2.00	2.50	.. Tajpur	.. June
0.75	..	0.75	1.00	0.75	0.62	3.00	3.00	3.00	.. Jagoti	
0.75	..	0.37	..	..	..	3.50	2.00	2.50	.. Tajpur	.. July
0.75	..	0.50	1.00	..	..	3.00	3.00	3.00	.. Jagoti	
0.75	..	0.37	1.00	0.75	..	3.50	2.00	2.50	.. Tajpur	.. August
0.75	..	0.50	1.00	0.62	0.50	3.00	3.00	3.00	.. Jagoti	
0.75	..	0.37	1.00	0.75	..	3.50	2.00	2.50	.. Tajpur	.. September
0.75	..	0.50	1.00	0.75	0.50	3.00	3.00	3.00	.. Jagoti	
0.75	..	0.37	1.00	0.75	..	3.50	2.00	2.50	.. Tajpur	.. October
0.75	..	0.50	1.00	0.75	0.50	3.50	3.00	3.00	.. Jagoti	
0.75	..	0.37	1.50	1.00	..	3.50	2.00	2.50	.. Tajpur	.. November
1.00	..	0.50	1.00	0.75	0.50	3.00	3.00	3.00	.. Jagoti	
0.75	..	0.37	1.50	1.00	..	3.50	2.00	2.50	.. Tajpur	.. December
0.75	..	0.50	1.00	0.75	0.50	3.00	3.00	3.00	.. Jagoti	
										1960
0.75	..	0.37	..	..	..	3.50	2.00	2.50	.. Tajpur	.. January
0.75	0.62	0.50	1.00	0.75	0.50	3.00	3.00	3.00	.. Jagoti	
0.75	..	0.37	..	..	..	3.50	2.00	2.50	.. Tajpur	.. February
0.75	..	0.50	1.00	0.75	0.50	3.00	3.00	3.00	.. Jagoti	
0.75	..	0.37	..	..	..	3.50	2.00	2.50	.. Tajpur	.. March
0.75	..	0.50	1.00	0.75	0.50	3.00	3.00	3.00	.. Jagoti	
0.75	..	0.37	..	..	..	3.00	2.00	1.75	. Tajpur	.. April
0.75	..	0.50	1.00	0.75	0.50	3.50	3.50	3.25	.. Jagoti	
0.75	..	0.37	..	..	..	3.00	2.00	1.75	.. Tajpur	.. May
0.75	..	0.50	1.00	0.75	0.50	3.50	3.50	3.25	.. Jagoti	
0.75	..	0.37	..	..	..	3.00	2.00	1.75	.. Tajpur	.. June
0.75	..	0.50	1.00	0.75	0.50	3.50	3.50	3.25	.. Jagoti	
0.75	..	0.44	1.50	1.00	..	3.00	2.25	1.75	.. Tajpur	.. July
0.75	..	0.62	1.00	0.75	..	3.25	3.25	3.00	.. Jagoti	
0.75	..	0.37	1.50	1.00	..	3.00	2.00	1.75	.. Tajpur	.. August
0.75	..	0.50	1.00	0.75	0.62	3.00	3.00	3.00	.. Jagoti	
0.75	..	0.37	1.50	1.00	..	3.00	2.00	1.00	.. Tajpur	.. September
0.62	..	0.50	1.00	0.62	..	3.00	3.00	3.25	.. Jagoti	
0.75	..	0.37	1.50	1.00	..	3.00	2.00	1.00	.. Tajpur	.. October
0.75	..	0.50	1.00	0.75	0.62	3.00	3.00	3.25	.. Jagoti	
0.75	..	0.37	1.50	1.00	..	3.00	2.25	2.50	.. Tajpur	.. November
0.75	..	0.50	1.00	0.75	0.62	3.00	3.50	3.25	.. Jagoti	
1.50	..	1.25	1.50	0.75	0.75	5.00	5.00	4.00	.. Tajpur	.. December
0.75	..	0.37	1.50	1.00	..	3.00	3.00	2.50	.. Jagoti	

TABLE 2C.1

STATISTICS OF LIVESTOCK AND AGRICULTURAL IMPLEMENTS

UJJAIN DISTRICT

Year	Number of						
	Cattle	Buffaloes	Sheep and Goats	Tractors	Oil Engines	Electric pumps	Sugarcane Crushers
1	2	3	4	5	6	7	8
1951 (Census)	325,254	112,195	123,512	9	86	1	398
1956 (Census)	311,024	116,135	130,712	10	216	5	342
1961 (Census)	344,906	125,073	86,388	35	387	35	368

Source:—Directer of Land Records, M. P.

TABLE 2C.2

TACCAVI LOANS DISTRIBUTED (1956-57 to 1960-61)

UJJAIN DISTRICT

Type of Taccavi	1956-57	1957-58	1958-59	1959-60	1960-61
1	2	3	4	5	6
Agricultural Department	..	..	..	..	..
i Sinking of new wells & repairs to old wells	123,175	70,450	62,800	90,000	207,000
ii Installation of electric pumping sets	..	10,000	..	..	..
iii Installation of oil engine Pumps	2,500	..	6,400	39,500	77,000
iv Installation of Rahats	2,100	3,000	..	1,000	1,000
v Distribution of improved seeds	..	55,344	146,450	214,795	120,523
vi Distribution of Fertilizers	93,226	18,041	47,190	62,706	66,397
vii Purchase of Tractors	..	..	..	8,500	..
viii Wire fencing	700	..	..	..	..
ix Loans to village Panchayats of Night soil compost	..	..	..	..	2,000
x Plant protection & Rat destruction loans to Panchayats	..	..	..	..	2,000
xi Horticulture development	..	14,290	9,000	7,000	5,500
TOTAL	**221,701**	**171,125**	**271,840**	**423,501**	**481,420**
II Development Department—N.E.S. & C.D. Blocks (Irrigation Loans)	66,000	113,500	63,800	99,270	N.A.
TOTAL	**66,000**	**113,500**	**63,800**	**99,270**	N.A.
III Revenue Department—					
(i) Under Agriculturists' loans Act	9,335	79,275	85,850	225,345	162,000
(ii) Under Land Improvement Loans Act	..	19,150	54,000	63,400	150,000
TOTAL	**9,335**	**98,425**	**139,850**	**288,745**	**312,000**
GRAND TOTAL(I, II & III)	***297,036***	***383,050***	***475,490***	***811,516***	***793,420***

Source:—Collector, Ujjain

TABLE 2D.1

STATISTICS OF CO-OPERATIVE SOCIETIES (1951 to 1961)

Type of Society	Year	No. of Societies	No of Members	Owned Funds (in lakhs)	Working Capital (in Lakhs)	Loans Advanced (in Lakhs)
1	2	3	4	5	6	7
1 Credit						
(a) Central Bank	1951	2	1,055	269,415	2,233,179	1,417,295
	1952	2	732	285,865	2,361,989	1,679,009
	1953	2	878	311,021	2,296,916	1,892,871
	1954	2	1,282	372,056	2,642,385	1,739,056
	1955	2	1,324	413,365	3,187,106	1,794,248
	1956	2	974	456,537	5,691,228	2,188,274
	1957	2	849	414,081	3,417,659	1,886,849
	1958	1	1,334	717,393	4,148,054	2,934,429
	1959	1	1,426	1,111,293	6,192,464	4,932,365
	1960	1	1,309	1,266,478	7,570,504	5,264,830
(NOTE:—In the years 1952, 53, 56 & 57 there were two Banks but the information is available for one bank only.)						
(b) Agricultural Societies	1951	793	9,339	514,048	1214,516	535,321
	1952--58		NOT	AVAILABLE		
	1959	597	19,451	1,387,725	6,013,155	3,450,328
	1960	645	20,645	1,557,707	6,229,182	3,881,029
(c) Non-Agricultural Societies	1951	9	1,552	79,794	255,796	125,269
	1952-58		NOT	AVAILABLE		
	1959	17	3,970	309,119	6,74,127	493,406
	1960	15	3978	308,533	1,128,440	531,229
2 Non-Credit						
(a) Agricultural	1951-58		NOT	AVAILABLE		
other than primary (Rural area)	1959	6	172	11,404	40,225	..
	1960	6	172	11,085	39,460	..
(b) Non-Agricultural Societies	1951	28	2,250	194,088	536,923	247,461
	1952-1958		NOT	AVAILABLE		
	1959	68	2,974	420,583	777,876	16,832
	1960	75	2,880	421,336	883,925	225,930

Source:—Assistant Registrar, Co-operative societies, Ujjain
Note:—Columns with nil entries have been omitted

TABLE 2D.2

STATISTICS OF INSURANGE AND NATIONAL SAVINGS

Year	No. of Policies issued	Amount insured (in rupees)	Year	Amount invested in National Savings (in rupees)
1	2	3	4	5
1958	1,052	3,558,750		
1959	1,485	5,390,500		
1960	1,489	5,789,500	1959-60	3,657,275
1961	2,214	7,500,000	1960-61	3,902,885

1 Branch Manager Life Insurance Corporation, Indore
2 Regional Director, National small Savings, Indore

TABLE 2D.3

EMPLOYEES STATE INSURANCE STATISTICS

Year	No. of Factories covered	No. of Industrial workers covered	Total Compensation paid (In rupees.)	Total cash benefits paid (In rupees.)
1	2	3	4	5
	Date of implementation 23-1--55			
1956				
1957		NOT AVAILABLE		
1958-59	21	12,900	252,882.75	6,854.27
1959-60	21	10,000	254,088.27	8,852.53
1960-61	19	10,000	251,370.20	13,528.69

Source:—Regional Director, Employees State Insurance Corporation, Indore

TABLE 2D·4

LIST OF BANKS

S.No	Name of Bank	Head Office or Branch Office	Location
1	2	3	4
1	State Bank of India	Branch	Ujjain
2	,,	City Branch	,,
3	,,	Branch (Pay office)	Kothi Road, Ujjain
4	State Bank of Indore	Branch	Ujjain
5	Punjab National Bank	,,	,,
6	Central Bank of India	,,	,,
7	United Commercial Bank	,,	,,
8	,,	City Branch	,,
9	,,	Branch	Vikram University; Ujjain
10	Krishna Ram Baldeo Bank	,,	Ujjain
11	Ujjain District Co-operative Bank	Head office	,,
12	,,	City Branch	,,
13	,,	Branch	Freeganj, Ujjain
14	,,	,,	Badnager
15	,,	,,	Mahidpur
16	,,	,,	Tarana
17	State Bank of Indore	,,	,,
18	Ujjain District Co-operative Bank	,,	Khacharod
19	,,	,,	Nagada

Source:—Collector, Ujjain.

TABLE 3.1

STATISTICS OF CRIMINAL JUSTICE

(1951 to 1960)

UJJAIN DISTRICT

Year	Number of Courts			No of original cases decided involving		No. of persons put up for trial		Convicted	
	Magistrates	Sessions Judges	Additional Sessions Judges	Offences against persons	Offences against property	M	F	M	F
1	2	3	4	5	6	7	8	9	10
1951									
1952									
1953	Information not available								
1954									
1955									
1956									
1957	12	1	2	795	569	3,556	..	620	..
1958	11	1	2	721	518	3,297	..	533	..
1959	12	1	3	872	588	3,371	..	620	..
1960	12	1	3	1,334	691	4,445	..	1,078	..

Source:—District and Sessions Judge, Ujjain

TABLE 3.2

STRENGTH OF POLICE AND JAILS

(1951 to 1960)

UJJAIN DISTRICT

Year	Number of Police Stations	Number of Police Constables	Number of Jails	Daily Average Number of Convicts in the Jails
1	2	3	4	5
1951	19	572	3	234
1952	17	643	3	239
1953	17	642	3	228
1954	17	640	3	232
1955	17	640	3	228
1956	17	640	3	238
1957	17	640	3	241
1958	17	640	3	278
1959	17	640	3	264
1960	17	640	3	299

Source:—1 Superintendent of Police, Ujjain
2 Superintendent of Jails, Ujjain

TABLE 3.3

ANNUAL RECEIPTS UNDER CERTAIN HEADS OF REVENUE

(1951-52 to 1960-61)

UJJAIN DISTRICT

RECEIPTS FROM (In Rupees)

Year	Sales Tax	Entertainment Tax	Excise Revenue	Motor Spirit Tax	Sales of Stamps	Forest Revenue	Tobacco Tax
1	2	3	4	5	6	7	8
1951-52	1,313,902	119,725	2,042,812	N.A.	387,334	..	..
1952-53	1,305,537	120,895	1,560,819	N.A.	318,268	..	..
1953-54	1,493,043	112,124	1,482,317	20,408	345,302	..	..
1954-55	1,631,278	120,379	1,738,624	65,085	316,930	..	..
1955-56	1,702,908	145,726	1,567,184	83,809	281,764	..	869,201
1956-57	1,765,417	152,097	1,604,418	91,713	379,519	..	779,057
1957-58	2,323,183	107,477	2,059,929	84,062	387,759	..	855,383
1958-59	2,212,320	263,571	1,925,803	64,334	534,222	..	936,834
1959-60	2,765,150	269,006	2,359,810	118,338	660,366	..	871,617
1960-61	3,455,553	287,996	1,643,243	168,442	626,113	..	837,211

Source:—District Treasury Officer, District Excise Officer, Sales Tax Officer and District Statistical Officer, Ujjain

TABLE 3.4

LAND REVENUE FOR THE DECADE
(1951 to 1960)

UJJAIN DISTRICT

(In Rupees and Paisa)

Year	DEMAND		Collection
	Regular	Arrears	
1	2	3	4
1951	2,803,317.00	53,532.00	2,731,784.00
1952	2,791,048.15	52,628.50	2,733,566.98
1953	2,799,079.00	124,007.00	2,862,926.00
1954	3,488,294.00	184,997.00	3,291,199.00
1955	3,544,317.00	383,896.00	3,353,960.00
1956	3,330,284.50	439,152.55	3,480,615.05
1957	3,368,059.17	373,659.64	3,482,918.04
1958	3,418,817.73	269,830.99	3,473,335.24
1959	3,454,273.49	221,704.60	3,452,159.92
1960	3,515,488.98	227,357.73	3,538,812.64

Source:—Collector, Ujjain

TABLE 3.5

STATISTICS OF REGISTRATION
(1950-51 to 1960-61)

UJJAIN DISTRICT

Year	No. of documents registered	Value of property transferred (In Rupees and Paisa)
(1)	(2)	(3)
1950-51 To 56-57	NOT AVAILABLE	
1957-58	4,091	6,355,646.90
1958-59	6,077	8,345,647.78
1959-60	5,562	8,282,054.00
1960-61	6,808	14,936,156.00

Source:—Sub Registrar, Ujjain

TABLE 3.6

STATISTICS OF LOCAL BODIES (1950-51 to 60-61)

UJJAIN DISTRICT

(i) Income and Expenditure of Municipal Council, Mahidpur

(In Rupees and Paisa)

Year	INCOME			EXPENDITURE				
	Tax-Revenue	Non-Tax Revenue	Other Income	Public safety including lighting	Public Health	Education	Public Works	Others
1	2	3	4	5	6	7	8	9
1950-51	11.519.68	4,208.60	7,322.46	2,443.06	1,313.05	40.00	504.71	23,123.21
1951-52	17,953.65	10,384.16	2,327.11	3,225.42	3,029.54	80.00	2,860.40	22.239,42
1952-53	14,108.22	3,702.22	14,123,97	2,163.75	2,152.06	60.00	2,690.65	10,803.98
1953-54	19,318.16	7,033.96	6,547.54	7,096.48	16,801.94	5,588.52	3,200.17	6,389.41
1954-55	20,116.04	5,293.93	5,950.48	8,219.89	17,555.53	..	363.08	4,920.20
1955-56	52,582.34	5,106.11	27.116.24	8,943.27	24,652.74	..	11,181.84	32,678.46
1956-57	58,120.72	6,425.81	27,518.84	5,792.91	10,068.34	99.25	5,654.74	54,343.70
1957-58	64,578.31	7,037.62	29,344.17	4,221.18	10,978.86	..	6,091.81	47,215.95
1958-59	60,980.71	11,451.01	30,129.23	5,731.60	11,301.88	150.00	24,614.89	59,869.00
1959-60	65,406.93	13,218.89	46.905.80	6.453.98	12,255.14	393.00	142.117.81	76,064.17
1960-61	68,868.31	13,087.26	37,558.94	31,114.39	15,622.75	399.45	15,057.61	57,283.86

Source:—Chief Municipal Officer, Municipal Council, Mahidpur

TABLE 3-6—*Concld.*

STATISTICS OF LOCAL BODIES (1950-51 to 1960-61)

UJJAIN DISTRICT

(ii) Income & Expenditure of Municipal Council, Tarana

(In Rupees and Paisa)

Year	INCOME			EXPENDITURE				
	Tax Revenue	Non-Tax Revenue	Other Income	Public Safety including lighting	Public Health	Education	Public works	Others
1	2	3	4	5	6	7	8	9
1950-51	22,384.40	5,993.55	597.52	3,140.75	4,107.90	62.25	1,798.69	10,554.84
1951-52	26,885.78	2,700.96	20,488.00	3,069.02	5,609.53	88.00	4,017.60	13,131.90
1952-53	26,130.03	3,560.35	625.96	3,319.82	5,667.89	46.00	5,640.87	14,765.25
1953-54	29,904.65	5,056.85	705.34	3,613.88	7,167.35	1,026.00	1,052.53	17,025.89
1954-55	28,503.03	3,148.54	1,009.25	3,952.54	7,705.22	1,313.49	33,695.04	19,235.66
1955-56	35,387.78	4,726.96	15,833.92	4,086.10	10,359.92	25.03	24,916.85	21,394.76
1956-57	40,541.63	32,976.00	15,644.51	4,090.54	11,746.18	4,345.00	10,070.89	23,374.20
1957-58	47,404.37	21,194.20	804.19	5,239.02	12,717.40	320.00	12,680.24	27,675.09
1958-59	64,679.36	17,774.97	20,783.35	5,103.15	13,089.28	1,450.00	16,690.99	39,487.43
1959-60	62,029.63	17,643.00	10,952.68	6,083.82	16,497.16	575.00	31,242.29	36,166.38
1960-61	66,094.63	20,889.38	6,725.33	8,426.81	17,723.24	1,600.00	28,390.78	46,453.89

Source:—Chief Municipal Officer, Municipal Council, Tarana

(iii) Income & Expenditure of Municipal Council, Badnagar

1950-51	4,412.00	..	49,562.12	2,456.72	12,529.87	..	2,821.36	11,041.33
1951-52	6,753.50	..	32,074.59	2,751.46	13,151.16	..	2,910.75	11,920.06
1952-53	6,493.00	..	30,043.74	3,181.34	14,397.44	..	3,400.33	11,281.75
1953-54	6,967.00	..	94,446.64	3,878.33	16,498.74	..	3,056.62	47,885.83
1954-55	6,271.00	..	67,759.89	4,583.21	22,228.10	..	97,473.42	55,722.24
1955-56	5,933.00	..	91,384.28	5,576.16	25,262.89	..	35,487.72	33,943.97
1956-57	6,534.00	..	116,989.64	5,893.91	26,598.53	..	8,838.97	56,453.96
1957-58	2,843.00	..	149,355.50	6,119.03	29,840.59	..	39,469.69	72,772.71
1958-59	7,020.74	..	136,444.78	5,866.17	34,332.50	..	149,698.95	75,582.07
1959-60	4,015.00	..	137,244.49	7,663.50	38,687.70	..	50,696.88	84,218.09
1960-61	6,582.50	..	149,818.18	8,069.47	38,270.84	..	20,885.11	93,481.71

Source:—Chief Municipal Officer, Municipal Council, Badnagar

(iv) Income & Expenditure of Municipal Council, Ujjain

1950-51	350,236	100.535	23,977	39,530	237,811	..	35,651	94,974
1951-52	342,079	129,899	16,794	47.463	304,252	..	55,955	115,358
1952-53	442,012	140,135	15,567	53,784	352,911	..	84,804	245,315
1953-54	662,695	177,128	36,256	58,708	194,464	..	62,286	426,395
1954-55	843,902	238,692	31,912	53,926	240,947	..	169,995	586,756
1955-56	926,040	183,648	26,538	72,237	251,685	..	131,682	509,006
1956-57	1,036,623	179,138	128.401	95,738	269.408	..	198,429	536,399
1957-58	1,205,803	196,659	135,598	119,399	310,252	..	216,628	674,673
1958-59	1,095.986	186,224	181,922	127,432	329,745	..	276,670	736,318
1959-60	145,519	335,225	209,987	131,895	300,897	..	284,751	1,049,774
1960-61	1,678,097	266,248	194,387	141,313	315,562	..	365,067	1,158,110

Source:—Chief Municipal Officer, Municipal Council, Ujjain

TABLE 4.1

COMMUNITY DEVELOPMENT COVERAGE
UJJAIN DISTRICT

Name of Block	Name of Tahsil	Date of inception	Area in Sq. Miles	Percentage to total area of the district covered	No. of villages covered	Percentage of villages of district covered	Population covered	Percentage to total population of district covered	Remarks
1	2	3	4	5	6	7	8	9	10
Ujjain	Ujjain	2-10-54	271.8	14.00	139	15.03	52,008	14.35	Started as N. E. S., converted to C. D. on 2-10-56, reverted to stage II on 2-10-59
Ghatia	Ujjain	1-4-57	265.9	13.70	146	15.79	52,167	14.40	Reverted to stage II on 1-4-63
Mahidpur	Mahidpur	2-10-55	433.7	22.34	226	24.43	77,076	21.27	Reverted to stage II on 2-10-61
Badnagar	Badnagar	2-10-59	472.6	24.34	192	20.75	85,717	23.66	
Khacharod	Khacharod	2-10-61	497.3	25.62	222	24.00	95,369	26.32	

Source:—1 Collector, Ujjain
2 Planning & Development Department, M. P.

TABLE 4.2

ALLOTMENT AND EXPENDITURE DURING FIRST AND SECOND FIVE YEAR PLANS (In Rupees)
UJJAIN DISTRICT

S. No.	Head	FIRST PLAN		SECOND PLAN	
		Allotment	Expenditure	Allotment	Expenditure
1	2	3	4	5	6
1	Agriculture Seeds Manures and fertilizers Minor irrigations Land improvement Improved agricutural practices	NOT AVAILABLE			
2	Animal Husbandry	103,150	103,150	72,300	72,300
3	Education	135,121	127,674	155,620	110,011
4	Public Health	287,852	267,665	477,475	330,426
5	Transport & Communications	649,050	542,068	69,450	28,800
6	Co-operative &	31,000	21,000	665,046	664,238
7	Panchayats	139,432	129,551	35,300	29,399
8	Housing	408,179	408,179	310,577	210,577
9	Labour Welfare	N. A.	N. A.	N. A.	N. A.

Source :—1 Collector, Ujjain
2 District livestock officer, Ujjain
3 Assistant Registrar, Co-operative Societies, Ujjain

TABLE 5.1

EDUCATIONAL STATISTICS
(195 -60)

UJJAIN DISTRICT

Type of institutions	YEARS									
	1951	1952	1953	1954	1955	1956	1957	1958	1959	1960
1	2	3	4	5	6	7	8	9	10	11
(1) Primary/ Junior Basic Schools										
(a)	267	269	302	342	339	343	395	447	492	512
(b)	11,910	17,825	18,645	19,893	20,071	22,108	22,043	23,139	24,573	25,797
(c)	1,215	1,572	1,693	1,869	2,268	2,494	3,011	3,071	3,229	3,303
(d)	423	489	513	649	775	795	813	812	944	1,028
(e)	72	84	98	104	115	122	124	129	142	143
(2) Middle Schools										
(a)	15	17	18	19	26	27	29	31	34	38
(b)	4,857	4,962	5,009	5,065	5,198	6,118	6,415	6,718	7,185	7,793
(c)	987	1,015	1,172	1,474	1,761	2,112	2,198	2,329	3,598	4,700
(d)	219	223	244	268	287	298	311	315	393	400
(e)	65	79	82	82	91	112	112	114	117	129
(3) High/Higher Secondary Schools										
(a)	6	6	6	7	8	9	9	10	13	15
(b)	1,243	1,259	1,311	1,698	2,132	2,539	2.582	3,872	5,253	6,153
(c)	52	65	73	115	165	378	379	415	1,215	1,579
(d)	96	102	110	116	122	129	129	136	248	393
(e)	5	6	8	11	13	13	13	17	47	115

(a) No. of Institutions
(b) No. of Scholars .. Males
(c) No. of Scholars .. Females
(d) No. of Teachers .. Males
(e) No. of Teachers .. Females

Source:—District Educational Officer, Ujjain

TABLE 5. 2

STATISTICS ABOUT COLLEGES (1957-60)

UJJAIN DISTRICT

S. No.	Name of Institution	Whether Inter, Degree or Post Graduate	Government or Private	Year	No. of Teachers		No. of Scholars		Hostel facilities	
					M	F	M	F	M	F
1	2	3	4	5	6	7	8	9	10	11
A—ARTS & SCIENCE COLLEGES										
1	Vikram University, Ujjain	Post Graduate	Government	1957-58	24	2	50	12	..	..
				1958-59	2	1	10	1	..	..
				1959-60	N.A.	N.A.	7	2	..	..
				1960-61	N.A.	N.A.	147	17	..	..
2	Madhav College, Ujjain	Post Graduate	Government	1957-58	60	..	1,003	95	..	..
				1958-59	57	..	898	91	..	..
				1959-60	N.A.	N.A.	814	75	..	..
				1960-61	N.A.	N.A.	961	50	..	..
3	Vijaya Raje Girls Inter College, Ujjain	Inter	Government	1957-58	N.A.	20	..	303	..	..
				1958-59	N.A.	27	..	310	..	..
				1959-60	N.A.	18	..	92	..	..
				1960-61	N.A.	N.A.	N.A.	N.A.	..	..
4	Girls Degree, College Ujjain	Inter, Degree	Government	1958-59	7	20	..	310	..	..
				1959-60	N.A.	N.A.	..	105	..	..
				1960-61	N.A.	N.A.	..	93	..	..
B—NON-TECHNICAL PROFESSIONAL COLLEGES										
	P. G. B. T. College, Ujjain	Post Graduate	Government	1957-58	11	..	62	17	..	..
				1958-59	13	..	82	18	..	..
				1959-60	N.A.	..	80	15	..	..
				1960-61	N.A.	..	88	12	..	..

Source : Principals of various Colleges, Ujjain

TABLE 5. 3

STATISTICS OF JOURNALS

UJJAIN DISTRICT

Year	Daily Papers		Weekly and Fortnightly		Monthly	
	Number	Total circulation	Number	Total circulation	Number	Total circulation
1	2	3	4	5	6	7
1951 to 1956	..	..	NOT AVAILABLE		..	..
1957	2	1,300	..	..	..	..
1958	1	1,200	..	..	1	300
1959	..	..	1	500	..	..
1960	1	1,000	3	1,700	1	300

Source:—Collector, Ujjain

TABLE 6A.1

HEALTH STATISTICS (1951 to 1960)

UJJAIN DISTRICT

	Description	Years									
		1951	1952	1953	1954	1955	1956	1957	1958	1959	1960
	1	2	3	4	5	6	7	8	9	10	11
1	Primary Health Centres										
	(a) Number	..	..	..	..	..	..	..	1	1	3
	(b) No. of Beds	..	..	..	..	..	..	..	2	2	2
2	Hospitals including Nursing Homes										
	(a) Number	5	5	5	5	5	5	5	5	5	5
	(b) No. of Beds	232	232	232	232	232	232	232	232	232	232
3	Dispensaries										
	(a) Number	4	4	4	4	4	4	4	4	5	5
	(b) No. of Beds	..	..	..	..	..	..	..	..	..	..
4	M. C.W's. Centres										
	(a) Number	1	1	1	1	1	1	1	1	3	5
	(b) No. of Beds	20	20	20	20	20	20	20	20	36	48
5	Special Medical Institutions										
	(a) Leprosy Home	1	1	1	1	1	1	1	1	1	1
	(b) V. D. Clinics	..	..	..	..	..	..	..	..	..	..
	(c) T. B. Clinics	..	..	..	..	..	1	1	1	1	1
	(d) Mental Institutions	..	..	..	..	..	..	..	..	..	..
6	No. of Registered Medical Practitioners										
	(a) Allopathic	..	..	..	..	..	..	..	..	..	15
	(b) Homeoepathic	..	..	..	..	..	..	..	..	..	..
	(c) Ayurvedic	..	..	..	..	..	..	..	..	..	..
7	Number of Registered Nurses	..	..	..	..	..	..	..	..	..	..
8	No. of Registered Midwives	..	..	..	..	..	..	..	..	..	..
9	No. of Registered Vaccinators	..	..	..	..	..	..	..	..	..	..
10	List of Family Planning Clinics	..	..	..	..	..	..	..	..	..	..
	(a) Government	..	..	..	..	1	1	1	3	4	5
	(b) Non-Government	..	..	..	..	..	..	..	..	..	..

Source:—Civil Surgeon, Ujjain

TABLE 6A.2

NUMBER OF PERSONS WHO AVAILED OF FAMILY PLANNING METHODS (1951 to 1960)

UJJAIN DISTRICT

Year	No. of Number. of Vasectomies	Tubetying	Number to whom Contraceptives have been issued
1	2	3	4
1951	..	..	..
1952	..	..	..
1953	..	14	2
1954	..	..	..
1955	10	22	39
1956	17	13	39
1957	35	42	126
1958	39	58	385
1959	63	101	722
1960	74	173	759

Source:—Civil Surgeon, Ujjain

TABLE 6A.3

VACCINATION STATISTICS

UJJAIN DISTRICT

Year	No. of Vaccinations	No. of Re-vaccinations
1	2	3
1951 to 1955	Not available	..
1956	25,012	7,651
1957	13,615	15,147
1958	18,655	3,313
1959	16,360	2,463
1960	17,233	1,584

Source:—Civil Surgeon, Ujjain

TABLE 6A.4

B. C. G. CAMPAIGN

UJJAIN DISTRICT

S. No.	Year	Tested	Vaccinated	Remarks
1	2	3	4	5
1	1951	53,199	15,573	Work was not done
2	1952	3,398	1,177	every year. The teams
3	1953	28,047	11,166	moved from district to district
4	1954	24,850	4,142	
5	1955	58,903	11,491	
6	1956	1,962	718	
7	1960	21,745	7,585	

Source:—B. C. G. Supervising Medical officer, M. P., Indore

TABLE 6A.5

PROGRESS OF NATIONAL MALARIA ERADICATION PROGRAMME

UJJAIN DISTRICT

Year	Total No. of Villages (target)	Villages Protected during 1st Round	Villages Protected during 2nd Round
1	2	3	4
1951 to 1958	..	Not available	..
1959-60	1,995	1,976	1,980
1960-61	1,995	1,939	1,939

Source:—Malaria Unit Officer, Ratlam

Note:—The above figures include figures of Ratlam, Sailana and Jaora tahsils of Ratlam district as well.

TABLE 6B.1

MONTHLY BIRTHS AND DEATHS RECORDS

(1951-60)

B: Births
D: Deaths

UJJAIN DISTRICT

Year	January		February		March		April		May		June	
	B	D	B	D	B	D	B	D	B	D	B	D
1	2	3	4	5	6	7	8	9	10	11	12	13
1951	293	168	320	185	255	213	203	219	223	250	259	179
1952	268	207	167	173	154	167	143	230	158	197	146	131
1953	186	197	139	167	106	201	99	229	148	187	128	167
1954	125	172	111	141	119	163	115	165	102	183	112	129
1955	149	126	130	115	166	163	165	181	153	174	167	118
1956	188	149	171	147	196	155	171	191	169	184	170	117
1957	179	132	169	112	218	118	190	157	189	193	221	182
1958	198	143	157	155	187	164	163	209	187	177	246	177
1959	215	178	163	126	241	165	198	224	238	237	234	174
1960	262	163	243	175	282	201	219	198	226	233	161	129

Year	July		August		September		October		November		December	
	B	D	B	D	B	D	B	D	B	D	B	D
1	14	15	16	17	18	19	20	21	22	23	24	25
1951	225	187	243	211	309	210	275	187	323	1,612	259	1,812
1952	108	167	151	194	136	116	233	265	215	213	195	255
1953	172	172	198	218	210	199	183	224	202	194	134	208
1954	201	146	222	203	223	230	221	189	224	194	194	155
1955	236	181	233	195	282	160	295	190	265	176	213	171
1956	226	146	268	164	296	169	251	140	252	155	211	113
1957	286	212	235	201	280	165	302	156	259	151	264	137
1958	288	182	305	202	282	216	289	221	283	188	236	160
1959	312	172	351	193	375	192	338	192	301	222	285	191
1960	301	145	228	158	181	158	335	190	280	137	227	176

Source:—Civil Surgeon, Ujjain

TABLE 6B.2

DEATHS IN THE DISTRICT FROM SOME SELECTED CAUSES

(1951 to 1960)

UJJAIN DISTRICT

	Causes	1951	1952	1953	1954	1955	1956	1957	1958	1959	1960
	1	2	3	4	5	6	7	8	9	10	11
1	Cholera	..	46	4	..	..	..	..	..	..	1
2	Small Pox	4	13	67	2	..	81	..	39	..	16
3	Plague	..	..	..	..	..	..	..	..	..	..
4	Fever	315	284	388	326	95	79	68	123	145	..
5	Dysentry	238	260	103	132	108	52	62	79	103	171
6	T. B.	766	577	1,151	340	450	395	464	463	499	102
7	Injuries	..	..	..	..	..	..	..	..	..	..
8	Natal & Post Natal	..	..	..	..	..	..	..	..	..	..
9	Cancer	..	..	..	..	..	..	..	..	..	..
10	Heart diseases	..	..	..	..	..	..	..	..	..	..
11	Others	3,389	5,268	1,290	1,070	1,295	1,213	1,321	1,457	1,502	1,493

Source:—Civil Surgeon, Ujjain

TABLE 7.1

COMMUNICATION STATISTICS–ROADS

Sl. No.	Name of Road	From	To	Total distance falling in the district (in miles and furlongs)	Type, i.e., all weather, permanent or fair weather	Class	Kind
1	2	3	4	5	6	7	8
I	**State Highways**						
1	Ujjain-Agar Road	Ujjain City	Ujjain District boundary	28.5	All Weather	1st Class	Partly black topped
2	Ujjain-Dewas Road	Ujjain	Dewas	23.0	,,	,,	Black topped
3	Ujjain-Maksi Road	,,	Bombay-Agra Road	23.6	,,	,,	Partly Black topped
4	Ujjain-Sawer Road	,,	Upto P. W. D. Ujjain Division boundary	10.4	,,	,,	Black topped
5	Maksi-Tarana Road	Bombay Agra-Road M.No.47	Tarana-Suwra-kheda M.No. 20	6.2	,,	,,	Partly black topped
6	Badnagar-Badnawar Road	Badnagar Rly. Station	Mhow-Neemuch Road M.No. 53 (Badnawar)	9.6	,,	,,	,,
II	**Major District Roads**						
1	Ujjain-Badnagar Road	Ujjain	Badnagar	28.2	,,	,,	,,
III	**Other District Roads**						
1	Tarana-Ghosla Road	Tarana	Ujjain-Agar Road M. 22	16.4	,,	,,	,,
2	Gogapur-Mahidpur Road	Gogapur Village	Ujjain-Agar Road	30.5	,,	,,	,,
3	Runija-Khacharod Road	Runija Rly. Station	Khacharod	21.0	,,	,,	,,
4	Badnagar-Runija Road	Badnagar Rly. Station	Runija	10.2	,,	,,	W. B. M.
5	Mahidpur-Zarda Road	G. M. G. Road M. No. 16/4	Zarda	7.7	,,	,,	,,

Note:—There is no Fair Weather Road in this District
Source:—Executive Engineer, P. W. D. (B. & R.), Ujjain District, Ujjain

TABLE 7.2

DISTANCE FROM UJJAIN TO THE HEADQUARTERS OF CONTIGUOUS DISTRICTS, DIVISIONAL HEADQUARTERS, STATE CAPITALS, TOWNS AND ALL CITIES HAVING MORE THAN ONE MILLION POPULATION

(In Kilometers)

S. No.	Name of District	Distance by Rail		Distance by Road	
1	2	3		4	
A	**Contiguous Districts**				
1	Ratlam	97		113	
2	Rajgarh	184		245	
3	Shajapur	..		64	
4	Dewas	41		37	
5	Indore	63		56	
6	Dhar	...		121	
B	**Divisional Headquarters**				
1	Indore	63		56	
2	Gwalior	573	(Via Bhopal)	459	
3	Bhopal	184		190	
4	Jabalpur	521	(Via Bhopal-Itarsi)	576	(Via Bhopal-Sagar)
5	Raipur	875	(Via Khandwa-Itarsi-Nagpur)	902	(Via Bhopal-Mandla)
6	Bilaspur	930	(Via Khandwa-Itarsi-Katni)	..	
7	Rewa	742	(Via Bhopal-Itarsi-Jabalpur-Satna. Satna to Rewa connected by out Agency)	662	(Via Sagar-Chhatarpur)
C	**State Capitals and Cities having more than one million population**				
*1	Hyderabad	893	(Via Indore-Khandwa-Purna-Secunderabad)		
2	Shillong	2,382	(Via Bhopal-Lucknow-Amingaon)		(Pandu to Shillong by Road 108 K. m.)
3	Patna	1,368	(Via Indore-Khandwa-Allahabad-Mugalsarai)		
*4	Ahmedabad	456	(Via Ratlam)		
5	Shrinagar	1,736	(Via Ratlam-Delhi-Pathankot)		(Pathankot to Shrinagar by out Agency. (401 K. m.)
6	Trivandrum	2,378	(Via Khandwa-Purna-Secunderabad-Dronchalam-Banglore)		
7	Bhopal	184			
*8	Madras	1,685	(Via Indore-Khandwa-Purna Dronachalam-Guntkal)		
*9	Bombay	748	(Via Ratlam)		
10	Mysore	1,668	(Via Khandwa-Purna Dronachalam-Banglore)		
11	Bhubneshwar	1,829	(Via Khandwa-Nagpur-Raipur-Vijyanagram-Khurda road)		
12	Chandigarh	1,074	(Via Ratlam-Delhi)		
13	Jaipur	607	(Via Ratlam-Ajmer)		
14	Lucknow	767	(Via Bhopal-Jhansi)		
*15	Calcutta	1,649	(Via Bhopal-Itarsi-Bilaspur-Kharagpur)		
*16	Delhi	830	(Via Ratlam)		
*17	Bangalore	1,529	(Via Khandwa-Purna-Secunderabad-Dronachalam)		

* Cities having more than one million population

Source:—Compiled from Railway time table

TABLE 7.3

LIST OF RAILWAY STATIONS

UJJAIN DISTRICT

Name of Station	Name of Station
Broad Gauge	**Meter Gauge**
(1) Ujjain	(1) Ujjain
(2) Nai Khedi	(2) Chintaman Ganesh
(3) Aslaoda	(3) Lekoda
(4) Palsoda	(4) Fatehabad Chandrawatiganj
(5) Unhel	(5) Badnagar
(6) Piploda	(6) Sundrabad
(7) Bagla	(7) Runija
(8) Nagda	
(9) Mahidpur Road	**Narrow Gauge**
(10) Birawania	(1) Ujjain
(11) Khacharod	(2) Makodia Am
(12) Runkheda Madhopur	(3) Jiwajinagar
(13) Tajpur	(4) Ghatia
(14) Tarana Road	(5) Ghonsla
(15) Sumera Kheda	(6) Pat
(16) Kothi Palace	

Source:—Railway Time Table

TABLE 7.4

LIST OF POST OFFICES, TELEGRAPH AND PUBLIC CALL OFFICES

(As on 31-3-1960)

S. No.	Name	Type of Office	Whether telegraph and telephone facilities also exist
1	2	3	4
Khacharod Tahsil			
1	Khacharod	Sub-Office	P. C. O., T. O.
2	Bhensola	Branch Office	
3	Chapaner	,,	
4	Chinoda	,,	
5	Kamthana	,,	
6	Madroda	,,	
7	Roonkheda	,,	
8	Narsinghgarh	,,	
9	Alote Jagir	,,	
10	Badagaon	,,	
11	Bedawan	,,	
12	Berchha	,,	
13	Borkheda	,,	
14	Piploda Bagla	,,	T. O.
15	Rupeta	,,	
16	Lakoda Anjna	,,	
17	Unhel	Sub-Office	T. O.
Mahidpur Tahsil			
1	Mahidpur	Sub-Office	P. C. O., T. O.
2	Indokh	Branch Office	
3	Jharda	,,	
4	Ranayrapeer	,,	
5	Semlia	,,	
6	Mahidpur Road	,,	
7	Delchi Buzurg	,,	
8	Ghonsla	,,	T. O.
9	Jagoti	,,	
10	Kheda Khajuria	,,	
11	Kasore	,,	
12	Barkheda Buzurg	,,	
13	Jhutawad	,,	
14	Karwakhedi	,,	
Tarana Tahsil			
1	Tarana	Sub-Office	P. C. O., T. O.
2	Kachnaria	Branch Office	
3	Kapeli	,,	
4	Karodia	,,	
5	Kaytha	,,	
6	Makrone	,,	
7	Nanded	,,	
8	Sumarkheda	,,	
9	Dhabla Hardu	,,	
	TARANA TAHSIL—*Concld.*		
10	Pat	Branch Office	
11	Parsoli	,,	
12	Tukral	,,	
13	Manpura	,,	
14	Karedi	,,	
15	Kanardi	,,	
16	Kanasia	,,	
17	Nainawad	,,	
18	Samgi	,,	
19	Sarolia	,,	
20	Kath Badoda	,,	
Badnagar Tahsil			
1	Badnagar	Sub-Office	P. C. O., T. O.
2	Ajdaoda	Branch Office	
3	Amla	,,	
4	Baledi	,,	
5	Bangred	,,	
6	Baloda Lakha	,,	
7	Chirola	,,	
8	Bhat Pachlana	,,	
9	Chakhli	,,	
10	Ingoria	,,	
11	Kharsod Kalan	,,	
12	Kharsod Khurd	,,	
13	Runija Badnagar	,,	
14	Sejawata	,,	
15	Badgaona	,,	
16	Peer Jhalar	,,	
17	Aslanda	,,	
18	Jahangirpur	,,	
19	Sunwasa	,,	
20	Palsoda	,,	
21	Mundla Kalan	,,	
22	Badnagar Bungalow	Sub-Office	
23	Lohana	Branch Office	
Ujjain Tahsil			
1	Ujjain	Head Office	T. O.
2	Binod Mills, Ujjain	Sub-Office	T. O.
3	Daulatganj, Ujjain	Sub-Office	P. C. O., T. O.
4	Desainagar, Ujjain	,,	
5	Gujrati Samaj, Ujjain	,,	P. C. O., T. O.
6	Nipanialeela	Branch Office	
7	Panth Piplia	,,	
8	Ujjain Kothi	Sub-Office	P. C. O., T. O.

LIST OF POST OFFICES, TELEGRAPH AND PUBLIC CALL OFFICES—*Concld.*

(As on 31-3-1960)

S. No.	Name	Type of Office	Whether telegraph and telephone facilities also exist
1	2	3	4
	UJJAIN TAHSIL—*Contd.*		
9	Ujjain Factory	Sub-Office	
10	Ujjain	Railway Station Sub-Office	P. C. O., T. O.
11	Badkumed	Branch Office	
12	Bherongarh	,,	
13	Chintaman Jawasia	,,	
14	Ghattia	,,	
15	Kalukheda	,,	
16	Lekoda	,,	
17	Malikheda	,,	
18	Narwar	,,	
19	Nazarpur	,,	
20	Panbihar	,,	
21	Panth Piplia	,,	
	UJJAIN TAHSIL—*Concld.*		
22	Root	Branch Office	
23	Rudaheda	,,	
24	Sunwasi Gopal	,,	
25	Tajpur	,,	
26	Ujjainia	,,	
27	Ujjain Cantt.	,,	
28	Vijayaganj Mandi	,,	
29	Piplodia Dwarkadish	,,	
30	Matana	,,	
31	Bichnod	,,	
32	Nalwa	,,	
33	Talod	,,	
34	Nayapura, Ujjain	Sub-Office	P. C. O., T. O.
35	Shri Mahakal, Ujjain	,,	P. C. O., T. O.

Note:— T. O.=Telegraph Office; P. C. O.=Public Call Office

Source:—Superintendent of Post Office, Ujjain

TABLE 8.1

LIST OF IMPORTANT FAIRS AND MELAS

UJJAIN DISTRICT

S. No.	Place where Mela or Fair is held	When held		Local religious or other occasion of the Mela or Fair	Duration of the Mela or Fair (in days)	Average total attendance	Who manages the Fair/Mela
		Hindi month	English month				
1	2	3	4	5	6	7	8
			1 KHACHAROD TAHSIL				
1	Ankia	Chaitra Sudi 10	March/April	Hanumanji Mela	1	200	Gram panchayat
2	Naredipata	Chaitra Badi 6	March/April	Hanumanji Mela	1	2,000	Village people
3	Narsingarh	Bhadra Sudi 10	August/September	Ramdeoji Mela	1	500	Gram Panchayat
4	Chirola	Bhadra Sudi 10	August/September	Tejaji ka Mela	1	150	Local People
5	Badagaon	Bhadra Sudi 10	August/September	Tejaji ka Mela	1	500	,,
6	LekodaTank	Bhadra Sudi 10	August/September	Tejaji ka Mela	1	200	,,
7	Farnaji	Kartika Sudi 2	October/November	Farnaji Mela	7	10,000	Gram panchayat
			2 MAHIDPUR TAHSIL				
8	Jharda	Chaitra Badi 10	March/April	Mahadeo ka Mela	8	1,000	Gram Panchayat
9	Indokh	Chaitra Badi 7	March/April	Sitala Saptami	3	500	,,
10	Ghat piplya	Chaitra Badi 5	March/April	Rang Panchmi	1	100	,,
11	Mahidpur	Chaitra Babi 1	March/April	Holi	5	2,000	Municipal Committee
12	Mahidpur	Asvina Sudi 10	September/October	Dussehra	1	4,000	Local people
13	Mahidpur	Phalguna Badi 13	February/March	Shivratri (Gangawadi-Fair)	1	18,000	Gram Panchayat
14	Gogapur Mandi	-	July	Gogapur Mandi Mela	8	14,000	Mandal Panchayat
15	Mahidpur	No certain date	..	Id-ul-Fitr	1	4,000	Muslim Community
			3 TARANA TAHSIL				
16	Tarana	Bhadra Sudi 10	August/September	Tejaji ka Mela	1	5,000/7,000	Police
17	Tarana	Phalguna Sudi 8-15	February/March	Tilkeshwar Mahadeo	8	10,000	Municipal Committee
			4 BADNAGAR TAHSIL				
18	Badnagar	Chaitra Sudi 9	March/April	Nav Durga	10	5,000	Municipal Committee
19	Badnagar	No certain date	..	Moharrum	1	5,000	..
20	Badnager	No certain date	..	Id	1	2,000	..
21	Badnager	Chaitra	March/April	Shiv Pooja	1	4,000	Municipal Committee
22	Badnagar	Bhadra Sudi 11	Augnst/September	Phool Dol	1	4,500	..
23	Badnagar	Bhadra Badi 8	August/September	Janmashtami	1	2,000	..
24	Badnagar	Asvina Sudi 10	October/November	Dussehra	1	2,000	..
			5 UJJAIN TAHSIL				
25	Malkhedi	Chaitra Badi 5-8	March/April	Rang Panchmi	4	300	Gram Panchayat
26	Tulheda	Chaitra 7	March/April	Tulheda Mela	3	300	,,
27	Panbihar	Chaitra	March/April	Urs	1	1,000	Panchayat
28	Kalka	Chaitra Sudi 9	March/April	Nav Durga	10	N. A.	..
29	Nagar kot	Chaitra Sudi 9	March/April	Nav Durga	10	N. A.	..
30	Panbihar	Vaisakha Sudi 15	April/May	Hanuman Jayanti	1	500	Gram Panchayat
31	Jethal	Vaisakha 13	April/May	Jatra Panchkroshi	1	5,000	..
32	Ujjain	Vaisakha	April/May	Ganga Mata	10	N. A.	..
33	Mangalnath Panch kroshi	Vaisakha	April/May	Ankpat	1	N. A.	..
34	Gangaghat	Jyaistha	May/June	Ganga Dashmi Ankpat	11	N. A.	..
35	Bhujariya Nikas	Sarvana Sudi 15	July/August	Bhujariya	1	N. A.	..
36	Jethal	Bhadra Sudi 10	August/September	Teja Dashami	1	1,000	Gram Panchayat
37	Garathiya	Bhadra Sudi 10	August/September	Teja Dashami	1	500	,,
38	Kagzi Karathiya	Bhadra Sudi 10	August/September	Teja Dashami	1	500	,,
39	Gomti Kund	Bhadra Badi 8	August/September	Janmashtami	1	N. A.	..
40	Jiwajiganj	Asvina Sudi 11	September/October	Ankpat	1	N. A.	..
41	Nadiyo ka-Somawariya	Asvina Sudi 9	September/October	Badiye	1	N. A.	..
42	Ujjain	Kartika Sudi 15	October/November	Kartik Poornima	15	N. A,	..
43	Ujjain	Kartika (after every twelve years)	October/November	Kumbh Mela	30	1,000,000	Government
44	Bichhadod	Phalguna Sudi 15	February/March	Holi	4	1,000	Gram Panchayat
45	Panbihar	No certain date	..	Moharrum	3	1,000	,,
46	Bichharod	No certain date	..	Moharrum	3	700	,,

Source:—Superintendent of Police, Ujjain

TABLE 8.2

LIST OF PRINTING PRESSES

UJJAIN DISTRICT

S. No.	Name	Location	S. No.	Name	Location
1	2	3	1	2	3
1	Kailash Printing Press	Lakher-wadi, Ujjain	16	Bharat Printing Press	Nai Sadak Ujjain
2	Uday Printing Press	Chhota Sarafa, Ujjain	17	Shri Krishna Printing Press	Madhava Nager, Ujjain
3	Purusharam Printing Press	Dabri Pita, Ujjain	18	Avantika Printing Press	Teli-Wada, Ujjain
4	Mohan Printing Press	Nai Sadak, Ujjain	19	Ashok Printing Press	Garg-Nizatpura, Ujjain
5	Narayan Printing Press	Nai Sadak, Ujjain	20	Suraj Printing Press	Barnagar
6	Udayan Printing Press	Nai Sadak, Ujjain	21	M. P. Printing Press	Malgodam Road, Ujjain
7	Co-operative Printing Press	Nai Sadak Ujjain	22	Nagar Printing Press	Nai Sadak, Ujjain
8	Azad Hind Printing Press	Madho Nager, Ujjain	23	Jain Printing Press	Madhava Nager, Ujjain
9	Vikram Printing Press	Itwara Chowk Ujjain	24	Pratibha Printers	Nai Sadak, Ujjain
10	Bharti Printing Press	Nai Sadak, Ujjain	25	Yogantar Mudranalaya	Sarafa, Ujjain
11	Ugta Suraj Printing Press	Kamri Marg, Ujjain	26	Gupta Electric Printing Press	Sukhipura, Ujjain
12	Subash Printing Press	Mahidpur	27	Majdur Printing Press	Ashokmarg, Ujjain
13	Murli Vijay Printing Press	Khacharod	28	Jayweni Press	Nai Sadak, Ujjain
14	Sangram Printing Press	Nai Sadak Ujjain	29	Shobha Printing Press	Daulatganj, Ujjain
15	Arora Printing Press	Khacharod	30	The Shusil Printing Press	Shivaji Road, Badnagar.

Source:—Collector, Ujjain

TABLE 8.3

LIST OF CINEMA HOUSES

UJJAIN DISTRICT

S. No.	Name of Cinema House	Location in Ujjain	S. No.	Name of Town	No. of Cinema House
1	Ashok Talkies	Freeganj			
2	Kamal „	Near Railway Station	1	Tarana	1
3	Prakash „	New Road	2	Kacharod	2
4	Regal „	Chhatri Chowk	3	Nagda	3 (one each in Mandi, Birla Gram and Mill area)
5	New Nerendra	Nizatpura			
6	Mohan Talkies	..	4	Mahidpur	2
7	Kailash „	..	5	Badnagar	1
8	Mahavir „	..			

Source:—Collector, Ujjain