

CENSUS OF INDIA 1981

SERIES 20

TAMIL NADU

PART XIII-B

DISTRICT CENSUS HANDBOOK

VILLAGE AND TOWNWISE PRIMARY CENSUS ABSTRACT

TIRUNELVELI

A. P. MUTHUSWAMI

of the Indian Administrative Service

DIRECTOR OF CENSUS OPERATIONS,

TAMIL NADU

1983

Printed and Published by the Director of Stationary and Printing, Madras on behalf of Government of Tamil Nadu and Printed at

BALA FINE ART PRINTERS

9, Brindavan Street, Madras-600 033.

CONTENTS

	Page Nos.
Foreword	v—vi
Preface	vii—viii
Important Statistics	1—3
District Map	Facing Page 5

ANALYTICAL NOTE

(i) Census concepts— rural and urban areas, Urban Agglomeration, census house, census household, scheduled castes/scheduled tribes, literates, main workers, marginal workers, non-workers etc.

(ii) Brief history of the District Census Handbook

(iii) Scope of Primary Census Abstract

(iv) Brief analysis of the Primary Census Abstract data based on inset tables 5—29

District Primary Census Abstract	30—50
District Primary Census Abstract for Scheduled Castes	52—75
District Primary Census Abstract for Scheduled Tribes	76—99

VILLAGE AND TOWN-WISE PRIMARY CENSUS ABSTRACT

1. Sivagiri Taluk

Taluk Map	Facing Page 100
Alphabetical List of Villages	101
Village Primary Census Abstract	102—110
Urban Primary Census Abstract	112—120

2. Sankarankovil Taluk

Taluk Map	Facing Page 120
Alphabetical List of Villages	122—125
Village Primary Census Abstract	126—157
Urban Primary Census Abstract	158—166

3. Kovilpatti Taluk

Taluk Map	Facing Page 166
Alphabetical List of Villages	168—171
Village Primary Census Abstract	172—199
n Primary Census Abstract	200—230

	Page Nos.
4. Vilattikulam Taluk	
Taluk Map	Facing Page 230
Alphabetical List of Villages	232—235
Village Primary Census Abstract	236—264
Urban Primary Census Abstract	266—271
5. Ottapidaram Taluk	
Taluk Map	Facing Page 272
Alphabetical List of Villages	274—275
Village Primary Census Abstract	276—290
6. Tuticorin Taluk	
Taluk Map	Facing Page 290
Alphabetical List of Villages	292
Village Primary Census Abstract	294—303
Urban Primary Census Abstract	304—346
7. Srivaikuntam Taluk	
Taluk Map	Facing Page 346
Alphabetical List of Villages	348—350
Village Primary Census Abstract	352—371
Urban Primary Census Abstract	372—391
8. Tirunelveli Taluk	
Taluk Map	Facing Page 392
Alphabetical List of Villages	394—399
Village Primary Census Abstract	400—433
Urban Primary Census Abstract	434—498
9. Tenkasi Taluk	
Taluk Map	Facing Page 498
Alphabetical List of Villages	500—5[redacted]
Village Primary Census Abstract	5[redacted]
Urban Primary Census Abstract	53[redacted]

		Page Nos.
10.	Shencottah Taluk	
	Taluk Map	Facing Page 562
	Alphabetical List of Villages	565
	Village Primary Census Abstract	566—571
	Urban Primary Census Abstract	572—579
11.	Ambasamudram Taluk	
	Taluk Map	Facing Page 580
	Alphabetical List of Villages	582—585
	Village Primary Census Abstract	586—611
	Urban Primary Census Abstract	612—640
12.	Nanguneri Taluk	
	Taluk Map	Facing Page 640
	Alphabetical List of Villages	642—645
	Village Primary Census Abstract	646—675
	Urban Primary Census Abstract	676—688
13.	Sattankulam Taluk	
	Taluk Map	Facing Page 688
	Alphabetical List of Villages	690
	Village Primary Census Abstract	692—701
	Urban Primary Census Abstract	702—714
14.	Tiruchchendur Taluk	
	Taluk Map	Facing Page 714
	Alphabetical List of Villages	716—717
	Village Primary Census Abstract	718—731
	Urban Primary Census Abstract	732—774

bility for the correctness of internal details shown on the maps rests with the publisher.

FOREWORD

The District Census Handbook (DCH), compiled by the Census Organisation on behalf of the State Government, is one of the most valuable products of the Census. The DCH is constantly referred to by planners administrators, academicians and researchers. It is *inter alia* used for delimitation of constituencies, formulation of local level and regional plans and as an aid to District administration. The District Census Handbook is the only publication which provides Primary Census Abstract (PCA) data upto village level for the rural areas and ward wise for each city or town. It also provides data on infrastructure and amenities in villages and towns etc.

The District Census Handbook series was initiated during the 1951 Census. It contained important census tables and PCA for each village and town of the district. During 1961 Census the scope of the DCH was enlarged and it contained a descriptive account of the district, administrative statistics, census tables and a village and town directory, including PCA. The 1971 DCH series was planned in three parts. Part-A related to village and town directory, Part-B to village and town PCA and Part-C comprised analytical report, administrative statistics, district census tables and certain analytical tables based on PCA and amenity data in respect of villages. However, in some States it was confined to district census tables and in a few cases altogether given up due to delay in compilation and printing.

While designing the format of 1981 DCH series some new features along with the restructuring of the format of village and town directory have been attempted. At the same time, comparability with the 1971 data has also been kept in view. All the amenities except power supply in the village have been brought together in the village directory with the instruction that in case an amenity is not available in the referrent village the distance in broad ranges from the nearest place where the amenity is available may be given. The restructuring of the format of the village directory and incorporating more exhaustive data on infrastructure aspect particularly in relation to amenities and land-use pattern is expected to further meet the need of micro level planning for rural areas. It is expected to help not only in local area planning but regulating the provision of goods and services as well, so as to minimise the regional imbalances in the process of development. A few new items of information have also been introduced to meet some of the requirements of the Revised Minimum Needs Programme. Such new items of information as adult literacy centres, primary health sub-centees, and community health workers in the village have been introduced in the village directory with this objective in mind. The new item on approach to the village is to have an idea about the villages in the district which are inaccessible. A new column, "total population and number of households" has been introduced to examine the correlation of the amenities with the population and number of households they serve. Addition of two more appendices, listing the villages where no amenities are available and according to the proportion of scheduled caste and scheduled tribe population to the total population has also been made with this view in mind.

The formats of the town directory have also been modified to meet the requirements of the Minimum Needs Programme by providing information on a few new items. A new statement on civic and other amenities in slums in Class-I and Class-II towns (Statement IV-A) has been introduced with this objective in mind. It is expected that this will help the planners to chalk out programmes on provision of civic amenities for the improvement of slums. The columns on Scheduled Castes and Scheduled Tribes population in Statement IV lating to civic and other amenities and adult literacy classes/centres under educational lities in Statement V are also added *inter alia* with this view. A significant addition is of town in all the seven statements of the town directory. The infrastructure of amenities an areas of the country can be best analysed by taking the class of towns into considera- The addition of the columns on civic adminstration status and population in a few nts also serves this purpose.

The format of the primary census abstract for the villages and towns has been formulated in the light of changes in the economic and other questions canvassed through the individual slip of 1981 Census.

In order to avoid delay in publication of 1981 DCH series it has been so designed that part-A of the volume contains village and town directory and part-B, the PCA of villages and towns including the Scheduled Castes and Scheduled Tribes PCA upto Taluk/Town level. At the beginning of the DCH a detailed analytical note supported by a number of inset tables based on PCA and non-census data in relation to the infrastructure has been introduced to enhanee its value. The district and Taluk level maps depicting the boundaries and other important features have been inserted at appropriate places, to further enhance the value of the publication.

This publication is a joint venture of the State Government and the Census Organisation. The data have been collected and compiled in the State under the direction of Shri A.P. Muthuswami, I.A.S., Director of Census Operations, Tamil Nadu on behalf of the State Government which has borne the cost of printing. The task of planning, designing and co-ordination of this publication was carried out by Shri N.G. Nag, Deputy Registrar General (Social Studies) of my office. Dr. B.K. Roy, Deputy Registrar General (Map) provided the technical guidance in the preparation of the maps. Data received from Census Directorates have been scrutinised in the Social Studies Division at the head quarters under the guidance of Shri M.M. Dua, Senior Research Offieer. I am thankful to all who have contributed in this project.

New Delhi
the 26th April, 1982.

P. PADMANABHA
REGISTRAR GENERAL, INDIA

PREFACE

It has been the tradition of the Government of Tamil Nadu to publish immediately after each Census, a District Census Handbook separately for each district containing the census statistics besides other valuable data of local importance, for the use of the State Government, district administration, research scholars and other data users. The first series of District Census Handbooks were brought out immediately after the 1951 Census, and the Present publication after the 1981 Census is the fourth in the series.

The data persented in this publication were collected during the census operations in February-March, 1981, the reference date being 1st March, 1981.

The District Census Handbook consists of the following two parts.

Part-A: Village and Town Directory and

Part-B: Village and Townwise Primary Census Abstract

In Part-A, apart from certain major characteristics of the district in relation to economic resources like forestry, agriculture, industries etc., information are also available regarding certain basic amenities like education, medical, drinking water etc., in each Village.

This volume relates to Part-B of the District Census Handbook. It contains the district and village/townwise Primary Census Abstract and the Primary Census Abstract for Scheduled Castes and Scheduled Tribes.

The district Primary Census Abstract gives for each territorial unit upto taluk level in the case of rural areas and upto the town level for urban areas, occupied residential houses, households, the total population, the Scheduled Castes and Scheduled Tribes population, literates and main workers. The main workers are further categorised into four broad groups, viz. Cultivators, Agricultural labourers, Household Industry Workers and Other Workers. Information is also furnished regarding Marginal Workers and Non-Workers. The village and townwise Primary Census Abstract gives similar information for villages and wards of towns. With a view to help users to compile data relating to panchayats, break-up details are also given, wherever necessary, in the village Primary Census Abstract. Besides, there is an Appendix which furnishes at urban block level, the total population and the Scheduled Castes and Scheduled Tribes population.

In bringing out this publication, I have received assistance from Shri T.V. Srinivasan, Joint Director of Census Operations, Shri M.Thangaraju and Shri M. Nagappan, Deputy Directors of Census Operations, and Shri R. Narayanan, Assistant Director of Census Operations and Investigators besides a large number of staff members of this Directorate.

In formulating the scope and content of the data in this publication and designing the formats for presentation of the data, I have received valuable guidance from Shri P. Padmanabha, Registrar General, India. The encouragement I have received from him at every stage of the work has contributed in a great measure to the succesful publication of this District Census Handbook.

I hope the data in this volume would be found useful by the planners and other data users.

A. P. MUTHUSWAMI,
Ditector Of Census Operations,
Tamil Nadu

Madras
June, 1983.

ACKNOWLEDGEMENT

It is my pleasant duty to acknowledge the able assistance given by the following officials of my office in the preparation of this volume.

Primary Census Abstract	Shri R. Lakshminarayanan, Investigator
	Shri P. G. Sankaran, Statistical Assistant
	Shri P. Venugopalan, Statistical Assistant
	Smt. Malika Sultana, Computor
	Smt. G. Vasantha, Computor
Preparation of Inset Tables	Shri T. S. Rajaram, Investigator
	Smt. A. M. Mangayarkarasi, Tabulation Officer
	Shri M. R. V. Krishna Rao, Statistical Assistant
	Smt. V. E. Kalyani, Computor
	Smt. M. Usharani, Lawer Division Clerk
	Shri S. Thirunavukkarasu, Statistical Assistant
	Shri R. Balasubramanian, Statistical Assistant
	Smt. T. R. Saroja, Computor
	Smt. S. Meera Bai, Upper Division Clerk
Maps	Shri Jogesh Das, Senior Geographer
	Shri A. Rajamani, Senior Artist
	Shri N. Chandran, Artist
	Shri M. Kothandaraman, Hard Press Machine Operator

A. P. MUTHUSWAMI,
Director of Census Operations,
Tamil Nadu

Madras,
June, 1893

ERRATA

Page No.	Description	Col. No	For	Read
(1)	(2)	(3)	(4)	(5)
1.	Decennial population growth rate 1971–1981	...	11.60	11.66
11.	Table 1—13 Sattankulam	11	10,071	10,171
13.	Table 4—500 and above	3	18.76	18.16
19.	Table 9—Ambasamudram	2	57,76	57.76
27.	Table 10—Nanguneri (P)	10	56.87	56.88
Primary Census Abstract				
13.	Puliyangudi (M)	3	T	U
	Kalugumalai (P)	15	172	72
32.	Headings		N. Workers Cultivators (II)	Main Workers cultivators (I)
	Kayattar (P)	3	R	U
	-do-	26	329	328
	Tuticorin Taluk. (T)	18	80,057	80,067
33,39&45	Headings		Agricultural Labourers (III)	Agricultural Labourers (II)
33.	Tirunelveli District (T)	23	26,213	262,213
		25	212,619	429,619
	Sivagiri Taluk (R)	21	3,717	23,717
	-do- (T)	25	26,010	36,010
	Kovilpatti Taluk. (R)	27	18,482	18,483
	Mappilaiurani (P)	25	10	102
	-do-	26	162	16
34.	Tuticorin Taluk. (T)	31	71,336	77,336
35.	Puliyangudi (M)	3	T	U
	Kovilpatti Taluk (U)	39	31,325	31,352
36.	Tirunelveli Urban Agglomeration	4	87.5	87.47
	Talaiyuttu (P)	5	1,204	1,214
	Shencottah (M)	4	Blank	2.68

Page No.	Description	Col. No	For	Read
(1)	(2)	(3)	(4)	(5)
36.	Vikramasingapuram (P)	7	49,329	49,319
	Sivanthipuram (P)	6	2,293	2,295
37.		12	180	189
38.	(g) Sankar Nagar (T. S.)	16	7,561	2,561
	Shencottah Taluk. (T)	18	12,043	12,843
39.	Srivaikuntam Taluk. (T)	22	23,276	23,176
	-do- (R)	24	6,439	6,349
	-do- (P)	27	254	264
	(b) Talaiyuttu (P)	23	369	269
	(e) Alaganeri (P)	22	131	113
40.	Srivaikuntam (P)	29	208	108
	Naranammalpuram (P)	31	2,415	2,445
	Ambasamudram Taluk. (R)	31	35,583	25,582
	-do- (U)	31	34,583	24,582
	-do- (U)	32	21,060	22,060
	-do- (U)	33	2,533	2,522
	-do- Urban Agglomeration	32	8,371	8.271
	Shencottah Taluk. (U)	32	4,390	4,290
	-do- (M)	32	4,390	4.290
	Viravanallur (P)	31	3,414	2,414
41.	Melappalaiyam (M)	37	32,237	31,237
	Pettai (P)	39	330	303
42.	Nanguneri Taluk. (R)	9	91,011	191.011
	Tiruchchendur (P)	4	...	23.37
	Kayalpattinam (P)	4	...	29.55
	Arumuganeri (P)	4	...	26.85
	Paramankurichchi (P)	4	...	14.58
	Udangudi (P)	4	...	19 85
	Kulasekarappattinam (P)	4	...	5.75

Page No.	Description	Col. No	For	Read
(1)	(2)	(3)	(4)	(5)
42.	Alwartirunagarai (P)	4	...	9.10
	Nazareth (P)	4	...	8.27
43.	Arumuganeri (P)	15	114	14
45.	Mudalur (P)	22	150	160
46.	Nanguneri Taluk. (T)	30	8,134	8,143
	Eruvadi (P)	32	12,48	1,248
	Arumuganeri (P)	30	101	110
47.	Tisaiyanvilai (P)	39	7,680	7,685
49.	Tuticorin (M)	26	118	18
50.	Muttayyapuram (P)	36	114	144
Primary Census Abstract for Scheduled Castes				
52.	Tirunelveli District. (R)	4	11,023	110,023
	Kovilpatti Taluk (U)	6	3,428	3,425
	Tirunelveli District. (U)	12	81,960	31,960
	Vilattikulam Taluk. (U)	15	2,583	2,533
57.	Ottapidaram Taluk. (T)	11	18,558	18,588
59.	Tirunelveli Taluk. (R)	31	Not clear	13,729
60.	Shencottah Taluk (U)	10	05	305
61.	Melanattam (P)	16	3	...
	Tenkasi Taluk (R)	13	14,65	14,165
	Shencottah Taluk (T)	11	8,21	8,721
64.	Sattankulam Taluk (U)	10	22	222
	Tiruchchendur Urban Agglomeration	4	1,333	1,383
	(b) Kayalpattinam (P)	4	335	385
65.	Ambasamudram Urban Agglomeration	12	,544	1,544
67.	Vikramasingapuram (P)	29	Not clear	1,418
72.	Tuticorin Urban Agglomeration	6	11,188	11,888
74.	-do-	26	Blank	225
Primary Census Abstract for Scheduled Tribes				
80.	Headings	1	N Slo	Sl. No.

Page No.	Description	Col. No	For	Read
(1)	(2)	(3)	(4)	(5)
80.	Srivaikuntam Taluk	3	U	R
	-do-	3	R	U
83.	Eral (P)	27	3	2
92.	Nazareth (P)	10	1	...
94&95.	Tiruchchendur (P)	2	Tiruch-chendur (P)	(a) Tiru-chchendur (P)
Village/Town wise Primary Census Abstract				
101.	Alphabetical list of villages	Sl. No. 14	Reserve Forest	Reserve Forest (Sivagiri)
102.	L.C. 1. Name of Village	2	-do-	Reserve Forest (Sivagiri)
102.	6 a/b Tenmalai	3	2,456.82	2,456.32
103.	4 Sivagiri	13	4,415	4,495
	5 Rayagiri Total	13	265	2,652
105.	5 a/b Rayagiri	23	509	599
107.	13. Vasudevanallur	14	1,866	1.856
109.	16. Pattakurichchi	27	53	63
110.	Annexe	2	Reserve Forest	Reserve Forest (Sivagiri)
113.	Puliyangudi (M) Ward 19	13	833	830
	Ward 3	15	431	438
114.	Ward 24	20	Not clear	328
	Taluk Urban Total	22	276	2 716
122.	Kilnilidapanallur	Sl. No. 23	Kilnilipanallur	Kilnilidapanallur
126.	6 Subbiapuram	2	Sbbiapuram	Subbiapuram
129.	12 a/b Ilaiyarasanendal	24	19	198
130.	21a/b & 21b/b Vellankulam	2	21a/b & 21b.b Vellakulam	Vellankulam
	14 Chittarampatti	4	20	206
	29a/b Karivalamvandanallur	8	3,02	3,023
132.	29 Total	22	72	27

Page No.	Description	Col. No	For	Read
(1)	(2)	(3)	(4)	(5)
146.	76 Sayamalai	4	841	891
147.	85 Kulasekharamangalam	9	49	429
155.	26 Panaiyur	3	iyur	Panaiyur
160.	Sankarankovil (M) Ward 10	17	Blank	6
172.	2. Kumara Ettaiyapuram	2	2. S. Kumara-Etttaiyapuram	Kumara Ettai-yapuram
175.	3. Vanaramutti	23	300	390
	7. Maniyachchi	23	515	575
177.	24. Tittangulam	14	644	544
180.	43. Ranasura Ettunayakkanpatti	2	43. Ranas-urattuny-kanpatti	43, Ranasura-Ettunayakkan-patti
184.	55. Kurumalai	3	2029.07	3,503.29
190.	60 Vellalankottai	1	90	60
191.	-do-	1	10	60
208.	Kalugumalai (P)	4	2,568	2,558
238.	L. C. 3 Total	18	17	117
	13. Vembur	21	Blank	9
	10, Kulakattakurichi	15	53	503
239.	3 b/b Mettilpatti	28	46	446
245.	Heading	11—12	Cheduled Tribes	Scheduled Tribes
246.	38 Muthulapuram	17	22	242
254.	77b/b Vembar	22	9	49
256.	113, Kulattur East	5	575	114
	-do-	6	314	575
	-do-	7	261	314
	-do-	8	302	261
258.	96. Sivagnanapuram	21	1	...
259.	100. Virisampatti	27	22	226

Page No.	Description	Col. No	For	Read
(1)	(2)	(3)	(4)	(5)
260.	1 b/b Karisalkulam	1	1 a/b (Mavilpatti)	1 b/b (Mavilpatti)
261.	27 a/b Sankaralingapuram	3	Sinnama-naickenpatti	Sankaralinga-puram
266.	Vilattikulam (P) Town Total	7	4,67	4,267
270.	-do- E.B. No. 258	5	Blank	5
284.	52 Akkanayakkanpatti	7	1,431	1,438
287.	58 b/b Pudiyamputtur	23	56	55
292.	15 Ramaswamipuram	3	1	8
294.	14 Maravanmatam	3	1,135.88	1,135.38
	11. Perurani	8	Not clear	466
298.	21 Kattalangulam	5	-do-	501
301.	Taluk Rural Total	24	-do-	1,132
308.	IX Mullakkadu (P)	3	18.78	18.79
310.	VIII Tuticorin (M)	22	Not clear	345
	IX Mullakkadu (P)	15	-do-	559
315.	X Muttayyapuram (P) Ward No. 1	25	-do-	5
	-do- Ward No. 6	28	1212	2,212
316.	XIII Korampallam (P) Ward No. 2.	7	Not clear	476
321.	XVI Mappillaiurani (P) Ward No. 6	13	38	138
326.	Tuticorin (M) Ward No. 5 EB. No. 52	3	58	585
328.	-do- Ward No. 11EB. No. 105	3	563	583
342.	XIII Korampallam Ward No. 2 EB. No. 135	5	...	1
	-do- Town Total	5	...	1
343.	Attimarappatti (P) Ward No. 5E. B. No. 145	4	...	27
353.	4. Vadakkukariseri	10	227	297
354.	17. Vallanadu (Kasba)	15	1,583	1,593
356.	37. Manjanirkayal	4	249	242
358.	39a/b Maramangalam	20	719	119
362.	41 a/b Siruthondanalur	15	3903	903

Page No.	Description	Col. No	For	Read
(1)	(2)	(3)	(4)	(5)
362.	43 Perur	17	Not clear	189
363.	46 Karungulam—Total	26	75	25
372.	XVII Palayakayal (P) Town Total	3	22.7	22.79
375.	-do-	23	963	983
382.	XX Sawyeruram (P) Ward No. 10	17	Not clear	188
395.	Sl. No. 28 Kil Thiruvenkadanathapuram	3	10	105
	46. Melkallur	3	80	89
398.	Sl. No. 100 Tiruppanikarisalkulam	3	Not clear	68
400.	16 Gangaikodan—Total	3	6,489.89	6,488 89
401.	8. Kanarpatti	13	758	358
	15. Chittarchathram	9	Not clear	22.5
410.	56. Avanapperi	19	-do-	51
411.	48. Veppankulam	27	150	160
412.	69 a/c Kandiyapperi	1	69 a/b	69 a/c
416.	100 a/b Vijayaraghava Mudaliyar Chatram	6	26,532	2,653
	102 Kunnattur	8	Not clear	703
427.	123 Pudukkulam	27	138	338
431.	69 a/c Kandiyapperi	1	69 a/b	69a/c
	92 a/b Tirunelveli	3	Kandiyapperi b/d	Kandiyapperi c/d
432.	78 Vagaikulam	4	77 for a/d	77 for a/b
	92 a/b Pillaiyankattalai	4	for a/d	61 a/b for a/d
433.	100 a/b Vijayaraghava Chattram	4	95 for a/d	95 for a/b
434.	XXI Tirunelveli (M) Ward No. 21	4	1,080	1,008
439.	-do- 34	11	1	...
444.	XXII Talaiyuttu (P) Ward No. 11	17	71	70
445.	XXIV Tachchanallur (P) Ward No. 4	23	Not clear	138
449.	-do- Ward No. 12	23	226	286
451.	XXVIII Melappalaiyam (M) Ward No. 13	13	Not clear	543
456.	-do- Ward No. 14.	22	329	379

Page No.	Description	Col. No	For	Read
(1)	(2)	(3)	(4)	(5)
457.	Melappalaiyam (M) Ward No. 28	23	Not clear	309
	-do- Town Total	27	14,285	14,286
467.	Tiruneleveli (M) Ward No. 5 EB. No. 26	3	391	319
	-do- 6 EB. No. 35	3	804	604
	-do- EB. No. 37	3	592	692
471.	-do- Ward No. 20 Total	4	10	101
472.	-do- Ward No. 21 EB. No. 124	4	243	248
	-do- Ward 21 Total	4	1,713	1,718
474.	-do- Ward 29 Total	3	Not clear	3,296
475.	-do- Ward No. 33 Total	3	4,099	4,699
477.	Talaiyuttu (P) Ward No. 11 E. B. No. 302	3	706	705
486.	Melappalaiyam (M) Ward. No. 11 Total	3	17,00	1,700
501.	6 a/c Kambaneri pudukkudi	5	662	669
505.	L. C. No 6—Total	9	Not clear	1,745
508.	20 Vadagarai Kilpidagai	3	1,184.56	1,854.56
514.	40 Kuttakkal Valasai	22	Not clear	676
519.	70 Kil Pavur	23	1,084	1,024
521.	82 a/b Kallurani	13	1,801	1,807
526.	L. C. No 89 Total	22	142	1,427
527.	Foot Note Sl. No. 4	...	(V. No. 43)	(V. No. 4)
	Sl. No. 5	...	Melapuram	Melagaram
543.	XXXIII Tenkasi (M) Ward No. 17	27	Not clear	360
559.	-do- Ward No. 21 EB No. 73	3	Not clear	188
578.	Shencottah (M) Ward No. 11 EB. No. 25	4	119	110
579.	-do- Ward No. 19 EB. No. 49	3	Not clear	626
586.	3 b/b Kilkadayam	4	763	963
	7 Pudupatti	3	1,161.10	1,661.10
590.	20 a/c Terkukadaiyam	1	20 a/b	20 a/c
591.	24. Dharmapuramatam	9	863	363

Page No.	Description	Col. No	For	Read
(1)	(2)	(3)	(4)	(5)
597.	57. Kodarangulam	27	Not clear	357
599.	72 Melseval	13	1,368	1,362
610.	84. Kilmukham	4	85 for b/d	85 for c/d
	86 b/b Singampatti	3	Manimuthar Township	Manimuthar Township b/b
612.	XXXVI Vikramasingapuram (P) Ward No. 7	4	Not clear	558
614.	,, Town Total	15	1,135	11,134
	XXXVII Sivanthipuram (P) Ward No. 3	15	Not clear	432
	-do-	16	Blank	78
	-do-	17	Not clear	34
	-do- Ward No. 4	20	6	7
	-do-	21	...	4
	-do-	22	Not clear	86
626.	XL Viravanallur (P) Ward No. 15	21	121	129
631.	XXXVI Vikramasingapuram (P) Ward No. 15—Total	5	5	...
	-do- Town Total	5	5	47
633.	XXXVIII Ambasamudram (P) Ward No. 2 EB 466	3	626	526
638.	Kallidaikurichchi (P) Ward 11 Total	3	Not clear	1,502
640	Viravanallur (P) Ward No. 14 EB. No. 572	3	Not clear	467
	-do- Town Total	5	68	88
651.	30 Ilayankulam	9	91	99
	33 a/b Padalaiyarkulam	9	154	144
	-do-	10	178	156
	-do-	11	4	...
	-do-	12	3	...
	-do-	13	813	407
	-do-	14	677	313
	33 b/b Padalaiyarkulam	9	144	154
	-do-	10	156	178

Page No.	Description	Col. No	For	Read
(1)	(2)	(3)	(4)	(5)
651.	33 b/b Padalaiyarkulam	11	...	4
	-do-	12	...	3
	-do-	13	407	813
	-do-	14	313	677
652. & 653.	33 b/b Padalaiyarkulam	1	33 a/b	33 b/b
	33 a/b -do-	1	33 b/b	33 a/b
653.	30 Ilayankulam	27	Not clear	66
655.	48 Madamkaranguduu	13	-do-	380
664.	L.C. No 93 Total	17	-do-	964
665.	93 a/b Perungudi	26	100	101
668.	Taluk Rural Total	15	1,405	91,405
669.	Foot Note	2nd line	L.C. 89 b/b Tisaiyanvilai	L.C. 82 b/b Tisaiyanvilai
673.	58 Madam Alankulam	4	59 for a/b	59 a/bfor a/c
698.	Taluk Rural Total	15	9,332	19,332
719.	8. Setukkuvaytan	14	616	646
726.	37 b/b Semmarikkulam	4	562	563
	40 c/d Manadutanduppattu	5	Not clear	246
728.	L.C. No 35. Total	16	-do-	660
	Taluk Rural Total	15	1,891	31,891
729.	Foot Note	Sl. No. 12	entire line	delete
732.	XLV Tiruchchendur (P) Ward No. 12	5	283	285
745.	XLIX Udangudi (P) Ward No. 11	14	357	367
746.	L Kulasekarappattinam (P) Ward No. 1	22	Not clear	96
752.	Taluk Urban Total	7	56,145	59,145
753.	L II Nazareth (P) Ward No. 10	10	Not clear	5
755.	-do- Ward No. 3	27	263	260
	Foot Note	Sl. No. 5	V. No. 39	V. No.30

Page No.	Description	Col. No	For	Read
(1)	(2)	(3)	(4)	(5)
755.	Foot Note	Sl.No. 13	V. No.74 Manapad	Delete
763.	XLVII Arumuganeri (P) Ward No. 11 EB, No. 339	4	Not clear	6
764.	XLVIII Paramankurichchi (P) Ward No. 2E.B. No. 348	4	...	2
	-do- Ward No. 2 Total	4	...	2
766.	-do- Ward No. 18 EB. No. 369	5	3	...
	-do- Ward No. 18 Total	5	3	...
	-do- Ward No. 20 Total	3	604	504

IMPORTANT STATISTICS

			TAMILNADU	TIRUNELVELI DISTRICT
Population	TOTAL	P	48,408,077	3,573,751
		M	24,487,624	1,748,321
		F	23,920,453	1,825,430
	RURAL	P	32,456,202	2,335,952
		M	16,334,231	1,134,364
		F	16,121,971	1,201,588
	URBAN	P	15,951,875	1,237,799
		M	8,153,393	613,957
		F	7,798,482	623,842
Decennial population growth rate 1971-1981			17.50	11.60
Area (Sq. km.)			130,058	11,429.0
Density of population (Per Sq. km.)			372	313
Sex ratio (number of females per 1000 males)			977	1,044
Literacy rate		P	46.76%	52.44
		M	58.26%	63-30
		F	34.99%	41.45
Percentage of urban population to total population			32.95	34.64

IMPORTANT STATISTICS—Contd.

		TAMILNADU	TIRUNELVELI DISTRICT
Percentage to total population			
i) Main Workers	P	39.31	40.47
	M	55.85	53.69
	F	22.36	27.80
ii) Marginal Workers	P	2.42	2.36
	M	0.73	0.77
	F	4.16	3.89
iii) Non-Workers	P	58.27	57.17
	M	43.42	45.54
	F	73.48	68.31
Break up of workers percentage among main workers			
i) Cultivators	P	29.22	24.50
	M	31.75	27.93
	F	22.76	18.14
ii) Agricultural Labourers	P	31.73	29.71
	M	23.24	22.66
	F	53.43	42.74
iii) Household Industry	P	4.72	10.98
	M	4.10	4.50
	F	6.30	22.98
iv) Other Workers	P	34.33	34.81
	M	40.91	44.91
	F	17.51	16.14

IMPORTANT STATISTICS—Contd.

		TAMILNADU	TIRUNELVELI DISTRICT
Percentage of scheduled caste population to total population	P	18.35	16.49
	M	18.32	16.49
	F	18.38	16.49
Percentage of scheduled tribe population to total population	P	1.07	0.33
	M	1.08	0.33
	F	1.07	0.34
Number of occupied residential houses		9,982,996	783,332
Number of villages	Total	16,812	991
	Inhabited	15,831	947
	Uninhabited	981	44
Number of towns		434	52

ANALYTICAL NOTE

TIRUNELVELI DISTRICT

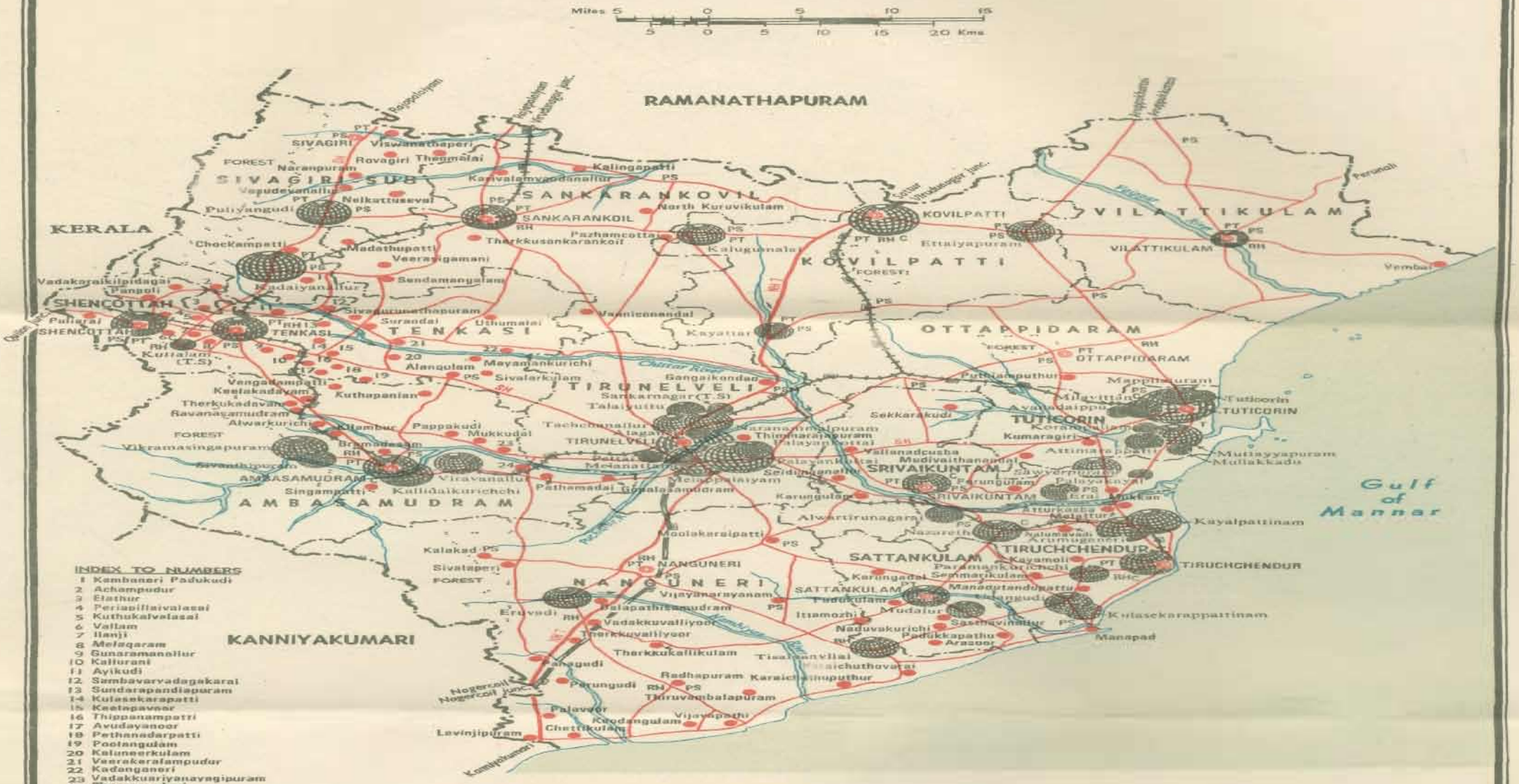

INDEX TO NUMBERS

1 Kambaneri Padukudi
2 Achampudur
3 Elathur
4 Periapillaivalasai
5 Kuthukalvalasai
6 Vallam
7 Ilanji
8 Melaqaram
9 Gunaramanallur
10 Kalluranai
11 Ayikudi
12 Sambavarvadagakarai
13 Sundarapandiapuram
14 Kulasekarapatti
15 Keelapavoor
16 Thippanampatti
17 Avudayanoor
18 Pethanadarpatti
19 Poolangulam
20 Kalunneerkulam
21 Veerakeralampudur
22 Kadanganeri
23 Vadakkuuriyanayagipuram
24 Cheranmadevi

Size of Population of Cities / Towns

- 100 000 & above
- 50 000 – 99 999
- 20 000 – 49 999
- 10 000 – 19 999
- 5 000 – 9 999
- Below 5 000

Boundary, State
District
Taluk / Sub-Taluk
Forest
District headquarters
Taluk headquarters
National Highway
State Highway
Important Road

Railway line with station (Broad gauge)
Railway line with station (Metre gauge)
River with stream
Villages having 5000 & above Population with name — Radhapuram
Post and Telegraph office — PT
Police station — PS
Degree College, Technical Institution — C T
Rest house, Travellers bungalow — RH
Urban area with Population size

Based upon Survey of India map with the permission of the Surveyor General of India.
The territorial waters of India extend into the sea to a distance of twelve nautical miles measured from the appropriate base line.

© Government of India Copyright, 1985.
P.Z.P., C.S.O., Madras-5.

CENSUS CONCEPTS

Rural and Urban areas

Census figures are generally presented separately for rural and urban areas. In the 1981 Census, the definition of an urban unit is more or less the same as in the 1961 and 1971 Censuses but for some minor variations. The urban areas of 1981 Censuses are :

a) All places with a Municipality, Corporation or Cantonment Board or notified town areas;

b) All other places which satisfied the following criteria:

i) A minimum population of 5,000,

ii) At least 75 per cent of the male working population engaged in non-agricultural (and allied) activity :

iii) A population of at least 400 per km^2 (or one thousand per square mile).

The above definition of urban area varies slightly from that of 1961 and 1971 Censuses in that the males working in activities such as fishing, logging etc. were treated as engaged in non-agricultural activity and therefore contributed to the 75 per cent criterion in the 1961 and 1971 Censuses, whereas in the 1981 Census, these activities are treated as on par with cultivation and agricultural labour for the purpose of this criterion. The rest of the areas not treated as urban are classified as rural areas.

Urban Agglomeration:

Urban Agglomeration is a new concept formed during 1971 Census and this replaces the concept of town group adopted in 1961 Census. An Urban Agglomeration may be explained as follows, "It must form a continuous urban spread constituting a town and its adjoining urban outgrowth or two or more physically contiguous towns together with continuous well recognised urban outgrowth, if any, of such towns."

Census House:

A Census house is a building or part of a building having a separate main entrance from the road or common courtyard or staircase etc., used or recognised as a separate unit. It may be occupied or vacant. It may be used for a residential or non-residential purpose or both.

Household :

A household is a group of persons, who commonly live together and would take their meals from a common kitchen, unless the exigencies of work prevented any of them from doing so.

Scheduled Castes/Scheduled Tribes :

For the enumeration of Scheduled Castes and Scheduled Tribes in Census, the names of Scheduled Castes and Scheduled Tribes as recognised in Tamil Nadu based on the Scheduled Castes and Scheduled Tribes Orders (Amendment) Act of 1976 (Central Act 108 of 1976) were followed. The enumerators were instructed to record a person as a Scheduled/Scheduled Tribe provided the name given by the person was found in the list supplied to them.

Literates :

In 1981 Census, a literate was defined as "a person who can both read and write with understanding in any language". A person who could merely read but cannot write, was not a literate. It was not necessary that a person considered a literate must have received any formal education or have passed any minimum educational standard.

Work :

Work has been defined as participation in any economically productive activity. Such participation may be physical or mental in nature. Work involves not only actual work but also effective supervision and direction of work.

Ma'n workers and Marginal Workers :

A worker was identified with reference to a reference period preceding the census. The reference period prescribed was one year preceding the date of enumeration. Certain types of work such as agriculture, household industries like, gur making etc., were carried on, either throughout the year or only during certain seasons or part of the year, depending on local circumstances. In such cases, what we were concerned with, was the broad time span of the agricultural seasons preceding the enumeration. Workers can be full time workers or seasonal workers or marginal workers. If a person has done any work during the reference period and if he had worked for the major part of the year i.e., if he had worked for 183 days or more, he

was considered to be a full time worker (main worker). If a person had done any work during the reference period and if he has not worked for the major part of the year i.e. if he had worked for less than 183 days, he was considered to be a marginal worker.

The main activity of workers has been considered into four categories viz. cultivator, agricultural labourer, household industry and other work.

Cultivator :

For purposes of Census, a cultivator is a person who is engaged either as an employer, single worker or family worker in cultivation of land owned, or held from Government, private persons or institutions, for payment in money, kind or share; cultivation includes supervision and directing of cultivation.

Agricultural Labourer :

A person who works in another person's land for wages in money, kind, or share should be regarded as an agricultural labourer. He or she has no risk in the cultivation but merely works in another person's land for wages and has no right of lease or contract on land on which he or she works.

Household Industry :

For a person who returns his/her main activity as engaged in some production, processing, servicing or repair of articles or goods, it has been ascertained whether it is a household industry.

Household Industry is defined as an industry conducted by the head of the household and/or by the members of the household at home or within the village in rural area, and within the precincts of the house in urban areas. A larger proportion of workers in a household industry should consist of members of the household including the head. The industry should not be run on the scale of a registered factory which would, or has to, be registered under the Indian Factories Act.

Non-Workers :

All persons who have not been treated as workers i.e. persons who have not worked any time at all during the reference period of one year preceding the date of enumeration, have been considered as non-workers. These cover all persons who are engaged in unpaid home duties and who do no other work or have not done any work at all during the last one year, full time students and children attending school, all dependent such as infants or children not attending school or a person permanently disabled from work because of illness or old age, persons retired from service or rentiers, beggers, vagrants, convicts in jails or inmates of a penal, mental, or charitable institution and all non-workers who may not come under any of the above categories.

HISTORY OF THE DISTRICT CENSUS HAND BOOK AND SCOPE OF PRIMARY CENSUS ABSTRACT

Brief History of the District Census Handbook :

After the census of 1951, the Govt. of India offered to hand over to the State Government the census tables and abstracts prepared during census and suggested that they might be printed and published along with any other useful information relating to each district. The State Government accepted the proposal. The concept of the District Census Handbook was thus conceived and the first publication of the District Census Handbook was brought out at the cost of the State Government in 1951.

2. The District Census Handbook of 1951 was found to be very useful and was considered as an important achievement of the census. It was therefore decided not only to continue the series for the 1961 census but also to improve definitely on its content so that each District Census Handbook contained certain basic economic data for the smallest administrative unit in the District and be a useful reference book for scholars, Central and State Government, local bodies and private institutions.

3. After the 1971 census as well, the series of District Census Handbook was continued. The publication of the 1971 Census Handbooks was in three parts, namely, Part-A, Part-B, and Part-C; Part-A relating to Village and Town Directory, Part-B relating to Village and Town Primary Census Abstract and Part-C comprising District Census Tables, a few computerised tables on village directory and Primary Census Abstract data and certain administrative statistical tables.

4. The tradition of bringing out the census handbooks has been continued by the State Government during the 1981 Census also. The three decade old association of the Census Organisation in bringing out these series of District Census Handbooks has also been continued and in the present series, some individual features besides restructuring the formats of the village directory, have been adopted bearing in mind the Minimum Needs Programme of the Planning Commission. The comparability of data with the 1971 census data has also been kept in view.

5. The present 1981 census Handbook is proposed to be published in two parts, namely; Part-A—Village and Town Directory and Part-B—Village and Town Primary Census Abstract.

Scope of Primary Census Abstract :

The primary Census Abstract, as it is called presents basic data for each village or segment of a village (in cases where such village segments form different panchayats) in the "Village-wise Primary Census Abstract" and for each ward/Division of a Town in the "Urban Primary Census Abstract". The format of the Primary Census Abstract for the Villages and towns in 1981 has been slightly modified as compared to the 1971 Primary Census Abstract.

The primary Census Abstract gives such basic information as area in hectares/sq.km., occupied residential houses, number of households, total population scheduled Castes and Scheduled Tribes population, literates, main workers, division of main workers into cultivators, agricultural labourers, workers in Household industry and other workers, marginal workers and non-workers in respect of each unit. The Urban/Village primary Census Abstract gives this information for each village and each urban ward. With a view to ensure comparability and to enable data users to derive the figures either for a revenue village or Panchayat according to their requirements, the data are presented for segments of villages also. Wherever portions of one village happen to be in two or more panchayat the segment wise data have to be used separately or added with some other segment data so as to derive panchayat data. For example, if portions of a revenue village bearing L. C. No. 10 forms part of two panchayats, the figures are given separately for each portion of the village against L. C. No. 10 a/b and b/b. The total figures for the entire revenue village by adding the figures given against both the segments viz. 10 a/b and b/b given in the village primary Census Abstract. If, instead, the panchayat figures are required, the data for the concerned village segment or segments relating to the panchayats concerned, are to be added up to arrive at the total figures for the respective panchayat. An appendix presented in the case of the urban Primary Census Abstract gives 1981 population, Scheduled Castes and Scheduled Tribes population for each enumerator block of the town. This is meant for the use of administrative and election authorities in urban areas. Such data are also required by urban planners and researchers for conducting other studies in selected blocks.

Mode of Presentation :

The consolidated figures for the district and each taluk are given in the beginning for Total, Rural and Urban areas followed by each town/urban agglomeration under the caption "District Primary Census Abstract". Then follows the Primary Census Abstract for scheduled castes and scheduled tribes. An alphabetical list of revenue villages is then given along with the Census Location Code Numbers of 1981 Census.

followed by the Village-wise primary Census Abstract. In the foot note given at the end of the Village-wise primary Census Abstract, the villages included in Municipalities or Census towns are indicated. In an annexure the names of villages and their constituent panchayats are given. Then, follows the Urban Primary Census Abstract. In an appendix to the urban primary census abstract the population and Scheduled Castes and Scheduled Tribes figures for each enumerator Block of a town are given. This arrangement is followed for each taluk and independent sub-taluk in the district.

Maps :

Apart from the District Map given as frontispiece, map for each taluk showing the village Location Code numbers along with their boundaries have also been included at the appropriate places. As compared with the maps presented in 1971 District Census Handbook several improvements have been effected in the maps presented in this volume. All towns are shown in the District and taluk maps with shading screens and also spheres according to the population size of towns.

Area figures :

In the District Primary Census Abstract the area figures are given in square kilometres for Total, Rural and Urban areas. In the Village-wise Primary Census Abstract, the area figures for each Location Code Unit are given in hectares upto two decimals. The area figures for each town in square kilometres is also given at the end of the Urban Primary Census Abstract. In the Discrict Primary Census Abstract, the area figures of the District total represent the "Geographical Area" figures supplied by the Surveyor- General. Figures for urban areas are those supplied by the Local Bodies and revenue authorities. The urban area of a district has been arrived by adding the urban area figures of each taluk within the district. Area figures for the rural areas of District/Taluk are derived by substracting the urban area figures from the total area of the District/ Taluk. The total of the area figures of the taluks will not tally with the district figures because the taluk area figures represent the "Land Use" area and are derived from the figures supplied by the Tamil Nadu Directorate of Survey and Land Records, while those of the district represent "Geographical Area" supplied by the Surveyor-General of India. The total of the Village area given in the Village-wise primary Census Abstract may not tally with the rural area of the taluk given in the District Primary Census Abstract as the taluk area figures take into account hills, forests, rivers, etc., whereas the village area may not include the same. For conversion, the ratio is 100 hectares = 1 square kilometre.

It is hoped that the pattern of presentation of basic Census particulars for each district as explained above and adopted in this volume would be found convenient by data users.

BRIEF ANALYSIS OF THE PRIMARY CENSUS ABSTRACT DATA

A brief analysis relating to certain population characteristics is made utilising the information of the Census data in the Primary Census Abstract. A number of tables have been designed for this purpose. The tables are generated at the district and taluk level for the rural areas and in regard to urban areas, town-wise particulars are presented.

Table 1

POPULATION, NUMBER OF VILLAGES AND TOWNS, 1981

Sl.No.	Name of Taluk	Population									No. of Villages		No. of Towns
		Total			Rural			Urban					
		P	M	F	P	M	F	P	M	F	Total	Inhabited	
1	2	3	4	5	6	7	8	9	10	11	12	13	14
1.	Sivagiri	145,941	72,043	72,898	101,943	50,235	51,708	43,998	21,808	22,190	22	21	1
2.	Sankarankovil	282,381	140,311	142,070	240,297	119,188	121,109	42,084	21,123	20,961	98	95	1
3.	Kovilpatti	247,052	121,412	125,640	152,969	74,500	78,469	94,083	46,912	47,171	98	98	4
4.	Vilattikulam	155,125	75,675	79,450	146,542	71,408	75,134	8,583	4,267	4,316	114	112	1
5.	Ottappidaram	109,959	54,121	55,838	109,959	54,121	55,838	...	...	...	63	62	...
6.	Tuticorin	289,680	147,557	142,123	43,667	21,581	22,086	246,013	125,976	120,037	23	23	9
7.	Srivaikuntam	183,864	88,063	95,801	142,560	67,985	74,575	41,304	20,078	21,226	64	63	4
8.	Tirunelveli	495,038	244,791	250,247	171,694	83,535	88.159	323,344	161,256	162,088	125	112	11
9.	Tenkasi	450,470	223,020	227,450	338,245	167,803	170,442	112,225	55,217	57,008	90	78	3
10.	Shencottah	84,284	42,225	42,059	59,209	29,673	29,535	25,075	12,552	12,523	13	12	1
11.	Ambasamudram	371,847	181,271	190,576	243,503	117,644	125,859	128,344	63,627	64,717	96	88	5
12.	Nanguneri	393,209	187,357	205,852	365,308	174,297	191,011	27,901	13,060	14,841	113	112	2
13.	Sattankulam	100,707	46,857	53,850	81,600	37,921	43,679	19,107	8,936	10,071	24	23	2
14.	Tiruchchendur	264,194	123,618	140,576	138,456	64,473	73,983	125,738	59,145	66,593	48	48	8
	TIRUNELVELI DISTRICT	3,573,751	1,748,321	1,825,430	2,335,952	1,134,364	1,201,588	1,237,799	613,957	623,842	991	947	52

Table 1 furnishes talukwise and sex-wise population of rural and urban areas and total number of villages (inclusive of inhabited villages) and towns of Tirunelveli district.

It is seen that Tirunelveli is the thickly populated taluk of the district, while Shencottah has the lowest population. It is noted that Nanguneri has the maximum of rural population, while Tirunelveli has the highest urban population. Tirunelveli has also the maximum number of villages, as well as town viz. 125 and 11 respectively.

Table 2

DECADAL CHANGE IN DISTRIBUTION OF POPULATION

Taluk	Population						Percentage decadal (1971-81) variation		
	1971			1981					
	Total	Rural	Urban	Total	Rural	Urban	Total	Rural	Urban
1	2	3	4	5	6	7	8	9	10
Sivagiri	138,775	100,033	38,742	145,941	101,943	43,998	+5.16	+1.91	+13.57
Sankarankovil	257,058	224,064	32,994	282,381	240,297	42,084	+9.85	+7.24	+27.55
Kovilpatti	221,460	145,596	75,864	247,052	152,969	94,083	+11.56	+5.06	+24.02
Vilattikulam	147,491	140,933	6,558	155,125	146,542	8,583	+5.18	+3.98	+30.88
Ottappidaram	107,089	107,089	...	109,959	109,959	...	+2.68	+2.68	...
Tuticorin	221,465	42,964	178,501	289,680	43,667	246,013	+30.80	+1.64	+37.82
Srivaikuntam	175,146	136,372	38,774	183,864	142,560	41,304	+4.98	+4.54	+6.52
Tirunelveli	419,005	152,317	266,688	495,038	171,694	323,344	+18.15	+12.72	+21.24
Tenkasi	392,803	297,977	94,826	450,470	338,245	112,225	+14.68	+13.51	+18.35
Shencottah	76,502	52,613	23,889	84,284	59,209	25,075	+10.17	+12.54	+4.96
Ambasamudram	333,960	218,140	115,820	371,847	243,503	128,344	+11.34	+11.63	+10.81
Nanguneri	373,628	348,071	25,557	393,209	365,308	27,901	+5.24	+4.95	+9.17
Sattankulam	97,728	78,585	19,143	100,707	81,600	19,107	+3.05	+3.84	—0.19
Tiruchchendur	238,405	126,265	112,140	264,194	138,456	125,738	+10.82	+9.66	+12.13
TIRUNELVELI DISTRICT	3,200,515	2,171,019	1,029,496	3,573,751	2,335,952	1,237,799	+11.66	+7.60	+20.23

Table 2 records the decadal changes in the distribution of population for the different taluks of Tirunelveli district.

The increase in population in the district during the decade is 11.66% as against the state average of 17.50%. Tuticorin taluk has recorded the highest percentage of decadal variation of population with 30.80, whie the lowest decadal variation of only 2.68% is found in Ottapidaram taluk.

Table 3

DISTRIBUTION OF VILLAGES BY POPULATION RANGES

Range of population	No. of villages in each range	Percentage of villages in each range
1	2	3
Less than 200	29	3.06
200-499	87	9.19
500-1,999	421	44.46
2,000-4,999	297	31.36
5,000-9,999	100	10.56
10,000 and above	13	1.37
Total	947	100.00

Table 3 provides useful data on the distribution of villages by population ranges in the district. It is seen that the maximum number of inhabited villages viz. 421 are in the population range of 500-1,999 i.e. 44.46%. There are only 13 (1.37%) villages, which have a population of 10,000 and above.

Table 4

DISTRIBUTION OF VILLAGES BY DENSITY

Range of density (Per sq. km.)	Total No. of villages in each density range	Percentage of villages in each density range
1	2	3
Less than 10	8	0.85
11-20	3	0.32
21-50	20	2.11
51-100	98	10.35
101-200	313	33.05
201-300	184	19.43
301-500	149	15.73
500 and above	172	18.76
Not Known	—	—
Total	947	100.00

Table 4 gives the distribution of villages in Tirunelveli district by different ranges of density.

Table 5

PROPORTION OF SCHEDULED CASTE POPULATION TO TOTAL POPULATION IN THE VILLAGES

Percentage range of Scheduled Caste population to total population	No. of villages in each range	Percentage of villages in each range
1	2	3
Nil	38	4.01
upto 5	109	11.51
6-10	126	13.31
11-15	127	13.41
16-20	95	10.03
21-30	191	20.17
31 and above	261	27.56
Total	947	100.00

Table 5 shows the proportion of Scheduled Caste population to total population in the villages of Tirunelveli district. It is seen that in the percentage range of 31 and above of Scheduled Caste population to total population there are 261 villages, followed by 191 villages in the range of 21 to 30. 127 villages in the range of 11 to 15, 126 in the range of 6 to 10, 109 in the range 'upto 5' and 95 in the 16 to 20 range.

Table 6

PROPORTION OF SCHEDULED TRIBE POPULATION TO TOTAL POPULATION IN THE VILLAGES

Percentage range of Scheduled Tribe population to total population	No. of villages in each range	Percentage of villages in each range
1	2	3
Nil	825	87.12
upto 5	103	10.88
6-15	6	0.63
16-25	4	0.42
26-35	2	0.21
36-50	1	0.11
51 and above	6	0.63
Total	947	100.00

Table 6 furnishes similar data, i.e., percentage of Scheduled tribe population in the villages of Tirunelveli district. It is noted that in the range 'upto 5', there are as many as 103 villages (10.88%), while there is only one village in the range of 36 to 50.

Table 7

PROPORTION OF SCHEDULED CASTE/SCHEDULED TRIBE POPULATION IN TOWNS

Sl. No. and name of the town	Total population	Total Scheduled Caste population	Total Scheduled Tribe population	Percentage of Scheduled Caste population to total population	Percentage of Scheduled Tribe population to total population
1	2	3	4	5	6
1. Alaganeri	See Tirunelveli Urban Agglomeration				
2. Alwartirunagarai	8,114	968	17	11.93	0.21
3. Ambasamudram	See Ambasamudram Urban Agglomeration				
AMBASAMUDRAM URBAN AGGLOMERATION	52,591	5,255	233	9.99	0.44
Ambasamudram	29,761	3,491	115	11.73	0.39
Kallidaikurichchi	22,830	1,764	118	7.73	0.52
4. Arumuganeri	See Tiruchchendur Urban Agglomeration				
5. Attimarappatti	See Tuticorin Urban Agglomeration				
6. Ayanadaippu	See Tuticorin Urban Agglomeration				
7. Eral	8,862	222	102	2.51	1.15
8. Eruvadi	11,417	1,363	53	11.94	0.46
9. Ettaiyapuram	11,540	600	57	5.20	0.49
10. Kadaiyanallur	60,306	8,638	84	14.32	0.14
11. Kallidaikurichchi	See Ambasamudram Urban Agglomeration				
12. Kalugumalai	11,618	1,093	131	9.41	1.13
13. Kayalpattinam	See Tiruchchendur Urban Agglomeration				
14. Kayattar	6,961	991	...	14.24	...
15. Korampallam	See Tuticorin Urban Agglomeration				
16. Kovilpatti	63,964	4,218	258	6.59	0.40
17. Kulasekarappattinam	7,310	372	...	5.09	...
18. Kuttalam	2,705	227	1	8.39	0.04
19. Mappilaiurani	See Tuticorin Urban Agglomeration				
20. Melanattam	See Tirunelveli Urban Agglomeration				

Table 7—Contd.

PROPORTION OF SCHEDULED CASTE/SCHEDULED TRIBE POPULATION IN TOWNS—Contd.

Sl. No. and name of the town	Total population	Total Scheduled Caste population	Total Scheduled Tribe population	Percentage of Scheduled Caste population to total population	Percentage of Scheduled Tribe population to total population
1	2	3	4	5	6
21. Melappalaiyam	See Tirunelveli Urban Agglomeration				
22. Milavittan	See Tuticorin Urban Agglomeration				
23. Mudalur	5,743	101	...	1.76	...
24. Mullakkadu	See Tuticorin Urban Agglomeration				
25. Muttayyapuram	See Tuticorin Urban Agglomeration				
26. Naranammalpuram	See Tirunelveli Urban Agglomeration				
27. Nazareth	14,302	718	9	5.02	0.06
28. Palayakayal	See Tuticorin Urban Agglomeration				
29. Palayankottai (M)	See Tirunelveli Urban Agglomeration				
30. Palayankottai (P)	See Tirunelveli Urban Agglomeration				
31. Paramankurichchi	9,135	1,997	...	21.86	...
32. Pettai	See Tirunelveli Urban Agglomeration				
33. Puliyangudi	43,998	7,427	277	16.88	0 63
34. Sankarankovil	42, 084	7,248	219	17.22	0.52
35. Sankarnagar	See Tirunelveli Urban Agglomeration				
36. Sattankulam	13,364	1,112	...	8.32	...
37. Sawyerpuram	11,650	1,389	21	11.92	0.18
38. Shencottah	25,075	2,273	238	9.06	0.95
39. Sivanthipuram	9,616	392	...	4.08	...
40. Srivaikuntam	16,128	1,599	154	9.91	0.95
41. Tachchanallur	See Tirunelveli Urban Agglomeration				
42. Talaiyuttu	See Tirunelveli Urban Agglomeration				
43. Tenkasi	49,214	6,114	156	12.42	0.32
44. Tiruchchendur	See Tiruchchendur Urban Agglomeration				

Table 7—Contd.

PROPORTION OF SCHEDULED CASTE/SCHEDULED TRIBE POPULATION IN TOWNS—Contd.

Sl. No. and name of the town	Total population	Total Scheduled Caste population	Total Scheduled Tribe population	Percentage of Scheduled Caste population to total population	Percentage of Scheduled Tribe population to total population
1	2	3	4	5	6
TIRUCHCHENDUR URBAN AGGLOMERATION	68,884	6,006	32	8.72	0.05
Arumuganeri	21,107	1,941	29	9.20	0.14
Kayalpattinam	23,544	1,722	...	7.31	...
Tiruchchendur	24,233	2,343	3	9.67	0.01
45. Tirunelveli	See Tirunelveli Urban Agglomeration				
TIRUNELVELI URBAN AGGLOMERATION	323,344	30,194	590	9.34	0.18
Alaganeri	1,511	673	...	44.54	...
Melanattam	1,463	115	...	7.86	...
Melapalaiyam	57,683	4,184	5	7.25	0.01
Naranammalpuram	13,085	2,315	42	17.69	0.32
Palayankottai (M)	87,302	8,082	260	9.26	0.30
Palayankottai (P)	5,740	685	...	11.93	...
Pettai	754	111	...	14.72	...
Sankarnagar	3,563	479	12	13.44	0.34
Tachchanallur	17,269	2,300	33	13.32	0.19
Talaiyuttu	6,124	1,660	...	27.11	...
Tirunelveli	128,850	9,590	238	7.44	0.18
46. Tisaiyanvilai	16,484	1,013	...	6.15	...
47. Tuticorin	See Tuticorin Urban Agglomeration				
TUTICORIN URBAN AGGLOMERATION	250,677	23,425	343	9.34	0.14
Attimarappatti	6,058	867	...	14.31	...
Ayanadaippu	1,592	702	...	44.10	...
Korampallam	2,930	996	1	33.99	0.03

Table 7 (Contd.)

PROPORTION OF SCHEDULED CASTE/SCHEDULED TRIBE POPULATION IN TOWNS —Contd.

Sl. No. and name of the town	Total population	Total Scheduled Caste population	Total Scheduled Tribe population	Percentage of Scheduled Caste population to total population	Percentage of Scheduled Tribe population to total population
1	2	3	4	5	6
Mappilaurani	6,518	1,532	20	23.50	0.31
Milavittan	5,099	1,497	12	29.36	0.24
Mullakkadu	1,917	502	...	26.19	...
Muttayyapuram	24,872	3,142	43	12.63	0.17
Palayakayal	4,664	1,530	...	32.80	...
Tuticorin (M)	192,949	11,661	267	6.04	0.14
Tuticorin (P)	4,078	996	...	24.42	...
48. Tuticorin (P)	See Tuticorin Urban Agglomeration				
49. Udangudi	17,993	802	...	4.46	...
50. Vikramasingapuram	49,319	2,521	47	5.11	0.10
51. Vilattikulam	8,583	1,202	43	14.00	0.50
52. Viravanallur	16,818	2,184	88	12.99	0.52
ALL TOWNS	1.237,799	121,664	3,153	9.83	0.25

This table gives the proportion of Scheduled Caste and Scheduled Tribe population in the various towns of Tirunelveli district. It is seen that Paramankurichchi town has recorded the highest percentage of Scheduled Caste population with 21.86, while Eral town has recorded the highest percentage of Scheduled Tribe population of 1.15. In Mudalur town, the percentage of Scheduled Caste population is the lowest with only 1.76 and in Kuttalam town, the percentage of Scheduled Tribe population is only 0.04. In Kayattar, Mudalur, Paramankurichchi, Sattankulam, Sivanthipuram, Tisaiyanvilai and Udangudi towns there are no Scheduled tribes at all during the 1981 Census.

Table 8

LITERACY RATES BY POPULATION RANGES OF VILLAGES

Range of population	No. of villages in each range	Literacy rate
1	2	3
Less than 200	29	31.54
200-499	87	42.52
500-1,999	421	45.41
2,000-4,999	297	46.55
5,000-9,999	100	49.64
10,000 and above	13	47.32
Total	947	47.17

This table shows the literacy rates in villages of different population ranges, in Tirunelveli district. The literacy rate of the rural population of Tirunelveli district is 47.17%. The highest literacy rate of 49.64% is seen in the population range of 5,000 to 9,999 while the lowest literacy rate of 31.54% is found in the smallest population range of 200 and below.

Table 9

LITERACY RATES FOR TOWNS

Sl. No. and name of the town	Literacy Rate
1	2
1. Alaganeri	See Tirunelveli Urban Agglomeration
2. Alwartirunagarai	63.83
3. Ambasamudram	See Ambasamudram Urban Agglomeration
AMBASAMUDRAM URBAN AGGLOMERATION	58.22
Ambasamudram	57,76
Kallidaikurichchi	58.83
4. Arumuganeri	See Tiruchchendur Urban Agglomeration
5. Attimarappatti	See Tuticorin Urban Agglomeration
6. Ayanadaippu	See Tuticorin Urban Agglomeration
7. Eral	66.50

Table 9—Contd.

LITERACY RATES FOR TOWNS—Contd.

Sl. No. and name of the town	Literacy Rate
1	2
8. Eruvadi	63.68
9. Ettaiyapuram	49.12
10. Kadaiyanallur	44.88
11. Kallidaikurichchi	See Ambasamudram Urban Agglomeration
12. Kalugumalai	46.01
13. Kayalpattinam	See Tiruchchendur Urban Agglomeration
14. Kayattar	49.33
15. Korampallam	See Tuticorin Urban Agglomeration
16. Kovilpatti	63.87
17. Kulasekarappattinam	58.91
18. Kuttalam	66.54
19. Mappilaiurani	See Tuticorin Urban Agglomeration
20. Melanattam	See Tirunelveli Urban Agglomeration
21. Melappalaiyam	See Tirunelveli Urban Agglomeration
22. Milavittan	See Tuticorin Urban Agglomeration
23. Mudalur	70.78
24. Mullakkadu	See Tuticorin Urban Agglomeration
25. Muttayyapuram	See Tuticorin Urban Agglomeration
26. Naranammalpuram	See Tirunelveli Urban Agglomeration
27. Nazareth	76.42
28. Palayakayal	See Tuticorin Urban Agglomeration
29. Palayankottai (M)	See Tirunelveli Urban Agglomeration
30. Palayankottai (P)	See Tirunelveli Urban Agglomeration
31. Paramankurichchi	59.84
32. Pettai	See Tirunelveli Urban Agglomeration
33. Puliyangudi	41.92

LITERACY RATES FOR TOWNS—Contd.

Sl. No. and name of the town	Literacy Rate
1	2
34. Sankarankovil	52.90
35. Sankarnagar	See Tirunelveli Urban Agglomeration
36. Sattankulam	69.93
37. Sawyerpuram	67.06
38. Shencottah	61.32
39. Sivanthipuram	62.94
40. Srivaikuntam	64.09
41. Tachchanallur	See Tirunelveli Urban Agglomeration
42. Talaiyuttu	See Tirunelveli Urban Agglomeration
43. Tenkasi	61.99
44. Tiruchchendur	See Tiruchchendur Urban Agglomeration
TIRUCHCHENDUR URBAN AGGLOMERATION	64.81
Arumuganeri	63.32
Kayalpattinam	66.28
Tiruchchendur	64.67
45. Tirunelveli	See Tirunelveli Urban Agglomeration
TIRUNELVELI URBAN AGGLOMERATION	64.49
Alaganeri	55.39
Melanattam	55.02
Melappalaiyam	48.83
Naranammalpuram	60.64
Palayankottai (M)	75.67
Palayankottai (P)	57.93
Pettai	61.14
Sankarnagar	71.88

Table 9—Contd.

LITERACY RATES FOR TOWNS—Contd.

Sl. No. and name of the town	Literacy Rate
1	2
Tachchanallur	56.32
Talaiyuttu	48.86
Tirunelveli	66.48
46. Tisaiyanvilai	61.96
47. Tuticorin	See Tuticorin Urban Agglomeration
TUTICORIN URBAN AGGLOMERATION	64.83
Attimarappatti	49.67
Ayanadaippu	57.04
Korampallam	60.07
Mappilaiurani	48.22
Milavittan	53.17
Mullakkadu	54.15
Muttayyapuram	55.71
Palayakayal	50.17
Tuticorin (M)	68.47
Tuticorin (P)	39.92
48. Tuticorin (P)	See Tuticorin Urban Agglomeration
49. Udangudi	66.06
50. Vikramasingapuram	63.63
51. Vilattikulam	60.29
52. Viravanallur	54.65
ALL TOWNS	61.53

This table furnishes the literacy rates of census towns of Tirunelveli district. The literacy rates in the urban areas vary roughly between 44 to 76%. It is however seem to be highest with 76.42% at Nezareth and at the lowest with 44.88% at Kadaiyanallur.

Table 10

LITERATES, WORKERS, NON-WORKERS, SCHEDULED CASTE/TRIBE POPULATION IN THE DISTRICT

Name of Taluk	Total Rural Urban	Total Population			Percentage of				
					S. C. Population to total population	S. T. Population to total population	Literates to total population		
		P	M	F			P	M	F
1	2	3	4	5	6	7	8	9	10
Sivagiri	T	145,941	72,043	73,898	22.28	0.41	37.67	52.38	23.34
	R	101,943	50,235	51,708	24.61	0.32	35.84	50.54	21.56
	U	43,998	21,808	22,190	16.88	0.63	41.92	56.61	27.48
Sankarankovil	T	282,381	140,311	142,070	23.30	0.11	40.38	54.51	26.42
	R	240,297	119,188	121,109	24.36	0.04	38.19	52.39	24.22
	U	42,084	21,123	20,961	17.22	0.52	52.90	66.53	39.16
Kovilpatti	T	247,052	121,412	125,640	17.77	0.21	49.08	62.05	36.55
	R	152,969	74,500	78,469	24.19	0.05	43.11	56.80	30.12
	U	94,083	46,912	47,171	7.34	0.47	58.78	70.38	47.25
Vilattikulam	T	155,125	75,675	79,450	17.01	2.28	48.28	61.45	35.73
	R	146,542	71,408	75,134	17.19	2.39	47.57	60.86	34.95
	U	8,583	4,267	4,316	14.00	0.50	60.29	71.36	49.35
Ottappidaram	T	109,959	54,121	55,838	32.99	0.69	47.07	59.30	35.23
	R	109,959	54,121	55,838	32.99	0.69	47.07	59.30	35.23
	U	...	...	...	...	...	...	...	...

Table 10—contd.

LITERATES, WORKERS, NON-WORKERS, SCHEDULED CASTE/TRIBE POPULATION IN THE DISTRICT—Contd.

Name of Taluk	Total Rural Urban	Percentage of											
		Main Workers to total population			Marginal workers to total population			Total workers to total population			Non-workers to total population		
		P	M	F	P	M	F	P	M	F	P	M	F
1	2	11	12	13	14	15	16	17	18	19	20	21	22
Sivagiri	T	51.72	59.52	44.12	1.48	0.54	2.39	53.20	60.96	46.51	46.80	39.94	53.49
	R	52.94	60.23	45.87	1.46	0.61	2.28	54.40	60.84	48.15	45.60	39.16	51.85
	U	48.90	57.89	40.05	1.53	0.39	2.66	50.43	58.28	42.71	49.57	41.72	57.29
Sankarankovil	T	49.50	58.94	40·18	2.65	0.53	4.74	52.15	59.47	44.92	47.85	40.53	55.08
	R	51.17	59.36	43.11	2.86	0.54	5.15	54.03	59.90	48.26	45.97	40.10	51.74
	U	39.97	56.57	23.25	1.40	0.46	2.35	41.37	57.03	25.60	58.63	42.97	74.40
Kovilpatti	T	47.97	56.75	39.48	2.49	0.56	4.35	50.46	57.31	43.83	49.54	42.69	56.17
	R	51.72	58.48	45.31	2.78	0.73	4.72	54.50	59.21	50.03	45.50	40.79	49.97
	U	41.87	53.99	29.81	2.02	0.30	3.73	43.89	54.29	33.54	56.11	45·71	66.46
Vilattikulam	T	48.47	57.92	39.48	2.93	0.54	5.19	51.40	58.46	44.67	48.60	41.54	55.33
	R	49.08	58.12	40.48	3.00	0.56	5.32	52.08	58.68	45.80	47.92	41.32	54.20
	U	38.18	54.53	22.01	1.64	0.19	3.08	39.82	54.72	25.09	60.18	45.28	74.91
Ottappidaram	T	49.42	56.07	42.98	2.93	0.65	5.15	52.35	56.72	48.13	47.65	43.28	51.87
	R	49.42	56.07	42.98	2.93	0.65	5.15	52.35	56.72	48.13	47.65	43.28	51.87
	U	...	...	...	...	...	...	...	...	...	...	...	...

Table 10—Contd.

LITERATES, WORKERS, NON-WORKERS, SCHEDULED CASTE/TRIBE POPULATION IN THE DISTRICT—Contd.

Name of Taluk	Total Rural Urban	Total Population			Percentage of S. C. Population to total population	Percentage of S. T Population to total population	Percentage of Literates to total population		
		P	M	F			P	M	F
1	2	3	4	5	6	7	8	9	10
Tuticorin	T	289,680	147,557	142,123	10.64	0.12	64.24	71.85	56.34
	R	43,667	21,581	22,086	20.46	N	59.38	70.34	48.67
	U	246,013	125,976	120,037	8.90	0.14	65.10	72.11	57.75
Srivaikuntam	T	183,864	88,063	95,801	19.52	0.21	52.42	63.27	42.45
	R	142,560	67,985	74,575	21.85	0.08	49.11	60.96	38.30
	U	41,304	20,078	21,226	11.48	0.67	63.87	71.11	57.02
Tirunelveli	T	495,038	244,791	250,247	15.78	0.14	57.79	68.86	46.95
	R	171,694	83,535	88,159	27.92	0.05	45.16	57.99	33.01
	U	323,344	161,256	162,088	9.34	0.18	64.49	74.50	54.54
Tenkasi	T	450,470	223,020	227,450	15.76	0.08	45.25	59.81	30.98
	R	338,245	167,803	170,442	16.56	0.04	42.71	57.68	27.97
	U	112,225	55,217	57,008	13.35	0.21	52.91	66.28	39.96
Shencottah	T	84,284	42,225	42,059	21.35	0.56	43.63	56.67	30.54
	R	59,209	29,673	29,536	26.55	0.40	36 14	49.69	22.52
	U	25,075	12,552	12,523	9.06	0.95	61.32	73.18	49.44

Table 10—Contd.

LITERATES, WORKERS, NON-WORKERS, SCHEDULED CASTE/TRIBE POPULATION IN THE DISTRICT—Contd.

Name of Taluk	Total Rural Urban	Percentage of											
		Main workers to total population			Marginal workers to total population			Total workers to total population			Non-workers to total population		
		P	M	F	P	M	F	P	M	F	P	M	F
1	2	11	12	13	14	15	16	17	18	19	20	21	22
Tuticorin	T	32.74	51·41	13.35	0.89	0.54	1.26	33.63	51.95	14.61	66.37	48.05	85.39
	R	43.02	51.38	34.85	2.64	1.41	3.84	45.66	52.79	38.69	54.34	47.21	61.31
	U	30.92	51.42	9.40	0.58	0.39	0.78	31.50	51.81	10.18	68.50	48.19	89.82
Srivaikuntam	T	38.43	54.31	23.84	2.18	0.73	3.51	40.61	55.04	27.35	59.39	44.96	72.65
	R	40.66	55.35	27.26	2.59	0.86	4.18	43.25	56.21	31.44	56.75	43.79	68.56
	U	30.76	50.79	11.81	0.74	0.32	1.14	31.50	51.11	12.95	68.50	48.89	87.05
Tirunelveli	T	34.58	49.73	19.75	2.38	0.94	3.79	36.96	50.67	23.54	63.04	49.33	76.46
	R	40.65	54.04	27.97	3.96	1.64	6.16	44.61	55.68	34.13	55.39	44.32	65.87
	U	31.35	47.50	15.28	1.54	0.58	3.50	32.89	48.08	17.78	67,11	51.92	82.22
Tenkasi	T	47.82	57.46	38.37	2.13	0.58	3.65	49.95	58.04	42.02	50.05	41.96	57.98
	R	50.67	58.89	42.57	2.30	0.61	3.97	52.97	59.50	46.54	47.03	40.50	53.46
	U	39.26	53.11	25.84	1.59	0.47	2.68	40.85	53.58	28.52	59.15	46.42	71.48
Shenkottah	T	41.00	54.06	27.89	2.13	0.78	3.48	43.13	54.84	31.37	56.87	45.16	68.63
	R	44.66	56.24	33.03	2.14	0.75	3.54	46.80	56.99	36.57	53.20	43.01	63.43
	U	32.36	48.92	15.76	2.09	0.83	3.36	34.45	49.75	19.12	65.55	50.25	80.88

Table 10—Contd.

LITERATES, WORKERS, NON-WORKERS, SCHEDULED CASTE/TRIBE POPULATION IN THE DISTRICT—Contd.

Name of Taluk	Total Rural Urban	Total Population			Percentage of S. C. Population to total population	Percentage of S. T. Population to total population	Percentage of Literates to total population		
		P	M	F			P	M	F
1	2	3	4	5	6	7	8	9	10
Ambasamudram	T	371,847	181,271	190,576	14.88	0.19	51.35	63.50	39.79
	R	243,503	117,644	125,859	18.47	0.14	46.69	59.29	34.90
	U	128,344	63,627	64,717	8.07	0.29	60.19	71.27	49.29
Nanguneri	T	393,209	187,357	205,852	14.43	0.80	55.77	64.33	47.97
	R	365,308	174,297	191,011	14.88	0.85	55.24	63.97	47.28
	U	27,901	13,060	14,841	8.52	0.19	62.66	69.24	56.87
Sattankulam	T	100,707	46,857	53,850	6.12	0.02	61.13	65.69	57.16
	R	81,600	37,921	43,679	6.07	0.02	59.00	63.70	54.93
	U	19,107	8,936	10,171	6.35	...	70.19	74.13	66.73
Tiruchchendur	T	264,194	123,618	140,576	12.32	0 04	62.68	68.37	57.68
	R	138,456	64,473	73,983	15.66	0.03	60.08	65.71	55.17
	U	125,738	59,145	66,593	8.64	0.05	65.54	71.26	60.46
TIRUNELVELI DISTRICT	T	3,573,751	1,748,321	1,825,430	16.49	0.33	52.14	63.30	41.45
	R	2,335,952	1,134,364	1,201,588	20.03	0.38	47.17	52.07	35.94
	U	1,237,799	613,957	623,842	9.83	0.25	61.53	71.12	52.08

Table 10—Contd.

LITERATES, WORKERS, NON-WORKERS, SCHEDULED CASTE/TRIBE POPULATION IN THE DISTRICT—Contd.

Name of Taluk	Total Rural Urban	Percentage of											
		Main workers to total population			Marginal workers to total population			Total workers to total population			Non-workers to total population		
		P	M	F	P	M	F	P	M	F	P	M	F
1	2	11	12	13	14	15	16	17	18	19	20	21	22
Ambasamudram	T	40.60	51.70	30.03	2.58	1.01	4.08	43.18	52.71	34.11	56.82	47.29	65.89
	R	45.36	53.83	37.45	2.52	1.00	3.94	47.88	54.83	41.39	52.12	45.17	58.61
	U	31.56	47.77	15.61	2.69	1.02	4.34	34.25	48.79	19.95	65.75	51.21	80.05
Nanguneri	T	35.20	51.89	20.00	3.61	1.25	5.76	38.81	53.14	25.76	61.19	46.86	74.24
	R	35.97	52.44	20.94	3.75	1.23	6.05	39.72	53.67	26.99	60.28	46.33	73.01
	U	25.08	44.58	7.93	1.79	1.53	2.02	26.87	46.11	9.95	73.13	53.89	90.05
Sattankulam	T	30.88	50.90	13.46	2.64	0.86	4.19	33.52	51.76	17.65	66.38	48.24	82.35
	R	31.41	50.98	14.43	2.60	0 74	4.21	34.01	51.72	18.64	65.99	48.28	81.36
	U	28.61	50.57	9.31	2.81	1.34	4.10	31.42	51.91	13.41	68.58	48.09	86.59
Tiruchchendur	T	28.68	47.57	12.06	1.80	0.76	2.72	30.48	48.33	14.78	69.52	51.67	85.22
	R	30.49	49.46	13.95	2.40	0.97	3.65	32.89	50.43	17.60	67.11	49.57	82.40
	U	26.68	45.50	9.97	1.14	0.53	1.68	27.82	46.03	11.65	72.18	53.97	88.35
TIRUNELVELI DISTRICT	T	40.47	53.69	27.80	2.36	0.77	3.90	42.83	54.46	31.70	57.17	45.54	68.30
	R	44.37	55.69	33.68	2.83	0.88	4.68	47.20	56.57	38.36	52.80	43.43	61.64
	U	33.11	49.99	16.50	1.47	0.56	2.37	34.58	50.55	18.87	65.42	49.45	81.13

This table gives taluk-wise distribution of literates, workers, non-workers, Scheduled Caste/Scheduled tribe population, sex-wise for both rural and urban areas of Tirunelveli district. It is seen that the percentage of Scheduled caste population to total population of Tirunelveli district is 9.83, as against 18.35 for the state. The percentage of Scheduled Tribe population of Tamilnadu is 1 07, whereas that of Tirunelveli district is only 0.25. Ottappidaram taluk has recorded the highest percentage of Scheduled caste population with 32.99, while Nanguneri has the highest percentage of Scheduled tribe population of 0 80

The percentage of Urban population to total population of Tirunelveli district is 34.64, as againest 32.95 for the state.

The literacy rate of Tirunelveli district works out to 52.14% as against the literacy rate of 46.76% of Tamilnadu. Among the taluks, Tuticorin has recorded a maximum of 64.24% of literates, while Sivagiri has got a minimum of 37.67% of literates.

The percentage of main workers to total population of Tirunelveli district works out to 40.47, as against 39.71 of Tamilnadu. The percentage of total workers to total population of the district is 42.83. The percentage of non-workers to total population of the district is 57.17, while that of Tamilnadu is 58.27. The percentage of non-workers is high in Tiruchchendur taluk with 69.52.

Table 10—Contd.

LITERATES, WORKERS, NON-WORKERS, SCHEDULED CASTE/TRIBE POPULATION IN THE DISTRICT—Contd

DISTRICT PRIMARY CENSUS ABSTRACT

DISTRICT PRIMARY

Sl. No.	District/Taluk/ Urban Agglomeration/ City/Town	Total Rural Urban	Area in km2	No. of Occupied Residential Houses	No. of House holds	Total population (including Institutional and Houseless Population)		
						Persons	Males	Females
1	2	3	4	5	6	7	8	9
15.	TIRUNELVELI DISTRICT ...	T	11,429.0	783,332	794,297	3,573,751	1,748,321	1,825,430
		R	10,716.7	522,997	528,309	2,335,952	1,134,364	1,201,588
		U	712.3	260,335	265,988	1,237,799	613,957	623,842
	Tuticorin Urban Agglomeration ...	U	PLEASE SEE ANNEXURE					
1.	SIVAGIRI SUB-TALUK ...	T	541.7	33,858	34,065	145,941	72,043	73,898
		R	499.4	24,201	24,360	101,943	50,235	51,708
		U	42.3	9,657	9,705	43,998	21,808	22,190
	Puliyangudi (M) ...	T	42.32	9,657	9,705	43,998	21,808	22,190
2.	SANKARANKOVIL TALUK ...	T	1,095.7	59,935	60,884	282,381	140,311	142,070
		R	1,083.3	51,438	52,142	240,297	119,188	121,109
		U	12.4	8,417	8,742	42,084	21,123	20,961
	Sankarankovil (M) ...	U	12.40	8,417	8,742	42,084	21,123	20,961
3.	KOVILPATTI TALUK ...	T	1,010·4	53,310	53,968	247,052	121,412	125,640
		R	955.3	32,972	33,525	152,969	74,500	78,469
		U	55.1	20,338	20,443	94,083	46,912	47,171
	Kayattar (P)	U	19.36	1,502	1,510	6,961	3,371	3,590
	Kovilpatti (M)	U	5.21	13,838	13,842	63,954	32,123	31,841
	Kalugumalai (P)	U	9.59	2,558	2,581	11,618	5,706	5,912
	Ettaiyapuram (P)	U	20.96	2,440	2,510	11,540	5,712	5,828
4.	VILATTIKULAM TALUK ...	T	1,118.1	34,043	34,422	155,125	75,675	79,450
		R	1,101.7	32,093	32,468	146,542	71,408	75,134
		U	16.4	1,950	1,954	8,583	4,267	4,316
	Vilattikulam (P) ...	U	16.41	1,950	1,954	8,583	4,267	4,316
5.	OTTAPPIDARAM TALUK ...	T	739.9	23,714	24,015	109,959	54,121	55,838
		R	739.9	23,714	24,015	109,959	54,121	55,838
		U	—	—	—	—	—	—
6.	TUTICORIN TALUK ...	T	344.4	60,891	61,598	289,680	147,557	142,123
		R	228.5	9,491	9,633	43,667	21,581	22,086
		U	115.9	51,400	51,965	246,013	125,976	120,037
	Tuticorin (M) * ...	U	13.38	39,336	39,741	192,949	98,121	94,828
	Mullakkadu (P) * ...	U	18.79	398	408	1,917	947	970
	Muttayyapuram (P) * ...	U	18.88	5,913	5,977	24,872	13,503	11,369
	Milavittan (P) * ...	U	35.73	1,135	1,146	5,099	2,577	2,522
	Tuticorin (P) * ...	U	2.16	916	927	4,078	2,080	1,998
	Korampallam (P) * ...	U	5.75	630	634	2,930	1,492	1,438
	Attimarappatti (P) * ...	U	5.78	1,339	1,385	6,058	3,065	2,993
	Ayanadaippu (P) * ...	U	6.74	370	380	1,592	859	733
	Mappilaiurani (P) * ...	U	8.71	1,363	1,367	6,518	3,332	3,186

CENSUS ABSTRACT

Scheduled Castes			Scheduled Tribes			Total Rural Urban	Sl. No.	District/Taluk/Urban Agglomeration/City/Town
Persons	Males	Females	Persons	Males	Females			
10	11	12	13	14	15	3	1	2
589,468	288,376	301,092	11,954	5,787	6,167	... T	15.	TIRUNELVELI DISTRICT
467,804	228,350	239,454	8,801	4,172	4,629	R		
121,664	60,026	61,638	3,153	1,615	1,538	U		
		PLEASE SEE ANNEXURE				... U		Tuticorin Urban Agglomeration
32,512	15,865	16,647	601	305	296	... T	1.	SIVAGIRI SUB-TALUK
25,085	12,263	12,822	324	165	159	R		
7,427	3,602	3,825	277	140	137	U		
7,427	3,602	3,825	277	140	137	... T		Puliyangudi (M)
65,789	32,423	33,366	306	159	147	... T	2.	SANKARANKOVIL TALUK
58,541	28,826	29,715	87	43	44	R		
7,248	3,597	3,651	219	116	103	U		
7,248	3,597	3,651	219	116	103	... U		Sankarankovil (M)
43,900	21,553	22,347	530	266	264	... T	3.	KOVILPATTI TALUK
36,998	18,128	18,870	84	40	44	R		
6,902	3,425	3,477	446	226	220	U		
991	473	518	—	—	—	U		Kayattar (P)
4,218	2,098	2,120	258	136	122	U		Kovilpatti (M)
1,093	561	532	131	59	172	U		Kalugumalai (P)
600	293	307	57	31	26	U		Ettaiyapuram (P)
26,393	13,115	13,278	3,542	1,666	1,876	... T	4.	VILATTIKULAM TALUK
25,191	12,537	12,654	3,499	1,647	1,852	R		
1,202	578	624	43	19	24	U		
1,202	578	624	43	19	24	... U		Vilattikulam (P)
36,280	18,182	18,098	755	360	395	... T	5.	OTTAPPIDARAM TALUK
36,280	18,182	18,098	755	360	395	R		
—	—	—	—	—	—	U		
30,830	15,609	15,221	345	182	163	... T	6.	TUTICORIN TALUK
8,935	4,486	4,449	2	1	1	R		
21,895	11,123	10,772	343	181	162	U		
11,661	5,886	5,775	267	138	129	... U		Tuticorin (M) *
502	228	274	—	—	—	... U		Mullakkadu (P) *
3,142	1,646	1,496	43	26	17	... U		Muttayyapuram (P) *
1,497	746	751	12	5	7	... U		Milavittan (P) *
996	503	493	—	—	—	... U		Tuticorin (P) *
996	505	491	1	1	—	... U		Korampallam (P) *
867	431	436	—	—	—	... U		Attimarappatti (P) *
702	379	323	—	—	—	... U		Ayanadaippu (P) *
1,532	799	733	20	11	9	... U		Mappilaiurani (P) *

DISTRICT PRIMARY

Sl. No.	District/Taluk/Urban Agglomeration/City/Town		Total Rural Urban	Literates			N WORKERS Total Main Workers (I-IX)		
				Persons	Males	Females	Persons	Males	Females
1	2		3	16	17	18	19	20	21
	TIRUNELVELI DISTRICT	...	T	1,863,450	1,106,722	756,728	1,446,191	938,665	507,526
			R	1,101,890	670,069	431,821	1,036,369	631,746	404,623
			U	761,560	436,653	324,907	409,822	306,919	102,903
	Tuticorin Urban Agglomeration	...	U	PLEASE SEE ANNEXURE					
1.	SIVAGIRI SUB-TALUK	...	T	54,983	37,735	17,248	75,485	42,880	32,605
			R	36,540	25,390	11,150	53,972	30,255	3,717
			U	18,443	12,345	6,098	21,513	12,625	8,888
	Puliyangudi (M)	...	U	18,443	12,345	6,098	21,513	12,625	8,888
2.	SANKARANKOVIL TALUK	...	T	114,027	76,490	37,537	139,784	82,704	57,080
			R	91,765	62,437	29,328	122,963	70,755	52,208
			U	22,262	14,053	8,209	16,821	11,949	4,872
	Sankarankovil (M)	...	U	22,262	14,053	8,209	16,821	11,949	4,872
3.	KOVILPATTI TALUK	...	T	121,256	75,335	45,921	118,508	68,899	49,609
			R	65,951	42,318	23,633	79,118	43,569	35,549
			U	55,305	33,017	22,288	39,390	25,330	14,060
	Kayattar (P)	...	R	3,434	2,071	1,363	2,980	1,820	1,160
	Kovilpatti (M)	...	U	40,856	23,837	17,019	24,759	16,945	7,814
	Kalugumalai (P)	...	U	5,346	3,397	1,949	5,914	3,279	2,635
	Ettaiyapuram (P)	...	U	5,669	3,712	1,957	5,737	3,286	2,451
4.	VILATTIKULAM TALUK	...	T	74,891	46,501	28,390	75,194	43,827	31,367
			R	69,716	43,456	26,260	71,917	41,500	30,417
			U	5,175	3,045	2,130	3,277	2,327	950
	Vilattikulam (P)	...	U	5,175	3,045	2,130	3,277	2,327	950
5.	OTTAPPIDARAM TALUK	...	T	51,762	32,092	19,670	54,339	30,343	23,996
			R	51,762	32,092	19,670	54,339	30,343	23,996
			U	—	—	—	—	—	—
6.	TUTICORIN TALUK	...	T	186,092	106,025	80,057	94,845	75,869	18,976
			R	25,930	15,181	10,749	18,784	11,087	7,697
			U	160,162	90,844	69,318	76,061	64,782	11,279
	Tuticorin (M)*	...	U	132,110	73,552	58,558	55,874	48,963	6,911
	Mullakkadu (P)*	...	U	1,038	596	442	700	559	141
	Muttayyapuram (P)*	...	U	13,855	8,774	5,081	9,637	8,029	1,608
	Milavittan (P)*	...	U	2,711	1,617	1,094	1,813	1,392	421
	Tuticorin (P)*	...	U	1,628	981	647	1,278	1,113	165
	Korampallam (P)*	...	U	1,760	1,064	696	1,251	804	447
	Attimarappatti (P)*	...	U	3,009	1,778	1,231	2,394	1,721	673
	Ayanadaippu (P)*	...	U	908	604	304	575	459	116
	Mappilaiurani (P)*	...	U	3,143	1,878	1,265	2,539	1,742	797

CENSUS ABSTRACT—contd.

MAIN WORKERS								
Cultivators (II)			Agricultural Labourers (III)			Total Rural Urban	Sl. No.	District/Taluk/Urban Agglomeration City/Town
Persons	Males	Females	Persons	Males	Females			
22	23	24	25	26	27	3	1	2
354,287	26,213	92,074	212,619	212,696	216,923	T	15.	TIRUNELVELI DISTRICT
329,812	241,843	87,969	383,193	187,442	195,751	R		
24,475	20,370	4,105	46,426	25,254	21,172	U		
		PLEASE SEE ANNEXURE				U		Tuticorin Urban Agglomeration
18,814	12,841	5,973	26,010	15,620	20,290	T	1.	SIVAGIRI SUB-TALUK
16,014	10,919	5,095	29,060	12,337	16,723	R		
2,800	1,922	878	6,950	3,283	3,667	U		
2,800	1,922	878	6,950	3,283	3,667	T		Puliyangudi (M)
42,944	29,855	13,089	56,859	24,251	32,608	T	2.	SANKARANKOVIL TALUK
42,294	29,414	12,880	55,093	23,526	31,567	R		
650	441	209	1,766	725	1,041	U		
650	441	209	1,766	725	1,041	U		Sankarankovil (M)
25,971	17,078	8,893	35,177	15,365	19,812	T	3.	KOVILPATTI TALUK
24,527	16,080	8,447	32,584	14,101	18,482	R		
1,444	998	446	2,593	1,264	1,329	U		
606	396	210	787	329	459	U		Kayattar (P)
384	306	78	680	421	259	U		Kovilpatti (M)
193	138	55	403	223	180	U		Kalugumalai (P)
261	158	103	723	292	431	U		Ettaiyapuram (P)
25,725	17,467	8,258	31,013	12,902	18,111	T	4.	VILATTIKULAM TALUK
25,368	17,149	8,219	30,277	12,618	17,659	R		
357	318	39	736	284	452	U		
357	318	39	736	284	452	U		Vilattikulam (P)
22,135	13,071	9,064	21,057	8,304	12,753	T	5.	OTTAPPIDARAM TALUK
22,135	13,071	9,064	21,057	8,304	12,753	R		
—	—	—	—	—	—	U		
8,334	5,049	3,285	7,566	3,426	4,140	T	6.	TUTICORIN TALUK
6,478	3,496	2,982	5,837	2,619	3,218	R		
1,856	1,553	303	1,729	807	922	U		
127	114	13	40	18	22	U		Tuticorin (M) *
173	167	6	73	58	15	U		Mullakkadu (P) *
329	216	113	202	130	72	U		Muttayyapuram (P) *
322	271	51	214	116	98	U		Milavittan (P) *
2	2	...	1	1	...	U		Tuticorin (P) *
188	130	58	495	234	261	U		Korampallam (P) *
525	487	38	543	222	321	U		Attimarappatti (P) *
101	92	9	59	12	47	U		Ayanadaippu (P) *
89	74	15	10	162	86	U		Mappilaiurani (P) *

DISTRICT PRIMARY

Sl. No.	District/Taluk/Urban Agglomeration/City/Town	Total Rural Urban	MAIN WORKERS					
			Household Industry Manufacturing, Processing, Servicing and Repairs (V (a))			Other Workers (III, IV, V (b) & VI to IX)		
			Persons	Males	Females	Persons	Males	Females
1	2	3	28	29	30	31	32	33
15.	TIRUNELVELI DISTRICT	T	158,862	42,220	116,642	503,423	421,536	81,887
		R	104,498	25,285	79,213	218,866	177,176	41,690
		U	54,364	16,935	37,429	284,557	244,360	40,197
	Tuticorin Urban Agglomeration	U	PLEASE SEE ANNUXURE					
1.	SIVAGIRI SUB-TALUK	T	5,540	2,248	3,292	15,121	12,171	2,950
		R	1,327	751	576	7,571	6,248	1,323
		U	4,213	1,497	2,716	7,550	5,923	1,627
	Puliyangudi (M)	U	4,213	1,497	2,716	7,550	5,923	1,627
2.	SANKARANKOVIL TALUK	T	8,164	3,412	4,752	31,817	25,186	6,631
		R	5,288	2,648	2,640	20,288	15,167	5,121
		U	2,876	764	2,112	11,529	10,019	1,510
	Sankarankovil (M)	U	2,876	764	2,112	11,529	10,019	1,510
3.	KOVILPATTI TALUK	T	8,538	2,395	6,143	48,822	34,061	14,761
		R	2,912	1,094	1,818	19,095	12,294	6,801
		U	5,626	1,301	4,325	29,727	21,767	7,960
	Kayattar (P)	U	462	130	332	1,125	966	159
	Kovilpatti (M)	U	2,682	339	2,343	21,013	15,879	5,134
	Kalugumalai (P)	U	603	168	435	4,715	2,750	1,965
	Ettaiyapuram (P)	U	1,879	664	1,215	2,874	2,172	702
4.	VILATTIKULAM TALUK	T	2,861	1,494	1,367	15,595	11,964	3,631
		R	2,577	1,431	1,146	13,695	10,302	3,393
		U	284	63	221	1,900	1,662	238
	Vilattikulam (P)	U	284	63	221	1,900	1,662	238
5.	OTTAPPIDARAM TALUK	T	1,182	864	318	9,965	8,104	1,861
		R	1,182	864	318	9,965	8,104	1,861
		U	—	—	—	—	—	—
6.	TUTICORIN TALUK	T	1,609	838	771	71,336	66,556	10,780
		R	737	372	365	5,732	4,600	1,132
		U	872	466	406	71,604	61,956	9,648
	Tuticorin (M) *	U	706	361	345	56,001	48,470	6,531
	Mullakkadu (P) *	U	2	1	1	452	333	119
	Muttayyapuram (P) *	U	19	15	4	9,087	7,668	1,419
	Milavittan (P) *	U	66	40	26	1,211	965	246
	Tuticorin (P) *	U	42	31	11	1,233	1,079	154
	Korampallam (P) *	U	12	6	6	556	434	122
	Attimarappatti (P) *	U	3	1	2	1,323	1,011	312
	Ayanadaippu (P) *	U	—	—	—	415	355	60
	Mappilaiurani (P) *	U	22	11	11	2,326	1,641	685

CENSUS ABSTRACT—Contd.

MAIN WORKERS						Total Rural Urban	Sl. No	District/Taluk/Urban Agglomeration/City/Town
Marginal Workers			Non-Workers					
Persons	Males	Females	Persons	Males	Females			
34	35	36	37	38	39	3	1	2
84,497	13,427	71,070	2,043,063	796,229	1,246,834	T	15.	TIRUNELVELI DISTRICT
66,241	9,964	56,277	1,233,342	492,654	740,688	R		
18,256	3,463	14,793	809,721	303,575	506,146	U		
		PLEASE SEE ANNEXURE				U		Tuticorin Urban Agglomeration
2,160	392	1,768	68,296	28,771	39,525	T	1.	SIVAGIRI SUB-TALUK
1,486	307	1,179	46,485	19,673	26,812	R		
674	85	589	21,811	9,098	12,713	U		
674	85	589	21,811	9,098	12,713	T		Puliyangudi (M)
7,472	735	6,737	135,125	56,872	78,253	T	2.	SANKARANKOVIL TALU K
6,881	637	6,244	110,453	47,796	62,657	R		
591	98	493	24,672	9,076	15,596	U		
591	98	493	24,672	9,076	15,596	U		Sankarankovil (M)
6,146	681	5,465	122,398	51,832	70,566	T	3.	KOVILPATTI TALUK
4,247	541	3,706	69,604	30,390	39,214	R		
1,899	140	1,759	52,794	21,442	31,325	U		
127	10	117	3,854	1,541	2,313	U		Kayattar (P)
1,443	90	1,353	37,762	15,088	22,674	U		Kovilpatti (M)
128	16	112	5,576	2,411	3,165	U		Kalugumalai (P)
201	24	177	5,602	2,402	3,200	U		Ettaiyapuram (P)
4,538	411	4,127	75,393	31,437	43,956	T	4.	VILATTIKULAM TALUK
4,397	403	3,994	70,228	29,505	40,723	R		
141	8	133	5,165	1,932	3,233	U		
141	8	133	5,165	1,932	3,233	U		Vilattikulam (P)
3,229	352	2,877	52,391	23,426	28,965	T	5.	OTTAPPIDARAM TALUK
3,229	352	2,877	52,391	23,426	28,965	R		
—	—	—	—	—	—	U		
2,577	792	1,785	192,258	70,896	121,362	T	6.	TUTICORIN TALUK
1,154	305	849	23,729	10,189	13,540	R		
1,423	487	936	168,529	60,707	107,822	U		
962	380	582	136,113	48,778	87,335	U		Tuticorin (M) *
22	4	18	1,195	384	811	U		Mullakkadu (P) *
222	78	144	15,013	5,396	9,617	U		Muttayyapuram (P) *
7	2	5	3,279	1,183	2,096	U		Milavittan (P) *
69	18	51	2,731	949	1,782	U		Tuticorin (P) *
19	...	19	1,660	688	972	U		Korampallam (P) *
112	1	111	3,552	1,343	2,209	U		Attimarappatti (P) *
3	1	2	1,014	399	615	U		Ayanadaippu (P) *
7	3	4	2,972	1,587	2,385	U		Mappilaiurani (P) *

DISTRICT PRIMARY

Sl. No.	District/Taluk/ Urban Agglomeration/ City/Town	Total Rural Urban	Area in km2	No. of Occupied Residential Houses	No. of House holds	Total population (including Institutional and Houseless Population)		
						Persons	Males	Females
	2	3	4	5	6	7	8	9
7.	SRIVAIKUNTAM TALUK	T	597.3	42,617	42,881	183,864	88,063	95,801
		R	557.1	33,491	33,715	142,560	67,985	74,575
		U	40.2	9,126	9,166	41,304	20,078	21,226
	Palayakayal (P) *	U	22.79	977	994	4,664	2,278	2,386
	Srivaikuntam (P)	U	9.22	3,740	3,753	16,128	7,831	8,297
	Eral (P)	U	3.88	1,981	1,989	8,862	4,317	4,545
	Sawyerpuram (P)	U	4.28	2,426	2,430	11,650	5,652	5,998
8.	TIRUNELVELI TALUK	T	862.4	103,694	106,576	495,038	244,791	250,247
		R	774.9	38,914	39,114	171,694	83,535	88,159
		U	87.5	64,780	67,462	323,344	161,256	162,088
	Tirunelveli Urban Agglomeration	U	87.5	64,780	67,462	323,344	161,256	162,088
	(a) Tirunelveli (M)	U	15.15	27,206	27,545	128,850	64,651	64,199
	(b) Talaiyuttu (P)	U	9.70	1,204	1,307	6,124	3,096	3,028
	(c) Pettai (P)	U	3.41	175	176	754	386	368
	(d) Tachchanallur (P)	U	1.40	3,905	3,909	17,269	8,642	8,627
	(e) Alaganeri (P)	U	1.10	361	361	1,511	719	792
	(f) Naranammalpuram (P)	U	8.57	2,911	2,930	13,085	6,652	6,433
	(g) Sankarnagar (T.S.)	U	8.49	707	707	3,563	1,878	1685
	(h) Melappalaiyam (M)	U	16.87	9,485	11,588	57,683	28,109	29,574
	(i) Melanattam (P)	U	0.90	381	390	1,463	692	771
	(j) Palayankottai (P)	U	4.88	1,282	1,282	5,740	2,813	2,927
	(K) Palayankottai (M)	U	17.00	17,153	17,267	87,302	43,618	43,684
9.	TENKASI TALUK	T	1,013.6	97,384	99,469	450,470	223,020	227,450
		R	929.8	75,173	75,863	338,245	167,803	170,442
		U	83.8	22,211	23,606	112,225	55,217	57,008
	Kadaiyanallur (M)	U	50.07	11,692	12,800	60,306	29,849	30,457
	Tenkasi (M)	U	25.96	10,100	10,358	49,214	24,328	24,886
	Kuttalam (T.S.)	U	7.79	419	448	2,705	1,040	1,665
10.	SHENCOTTAH TALUK	T	182.3	18,884	19,096	84,284	42,225	42,059
		R	179.6	13,515	13,664	59,209	29,673	29,536
		U	2.7	5,369	5,432	25,075	12,552	12,523
	Shencottah (M)	U		5,369	5,432	25,075	12,552	12,523
11.	AMBASAMUDRAM TALUK	T	1,290.5	87,328	87,577	371,847	181,271	190,576
		R	1,210.3	57,221	57,426	243,503	117,644	125,859
		U	80.2	30,107	30,151	128,344	63,627	64,717
	Vikramasingapuram (P)	U	38.84	11,121	11,136	49,329	25,225	24,094
	Sivanthipuram (P)	U	5.01	2,294	2,293	9,616	4,783	4,833
	Ambasamudram UrbanAgglomeration	U	24.35	12,631	12,638	52,591	25,573	27,018
	(a) Ambasamudram (P)	U	17.84	7,099	7,103	29,761	14,521	15,240
	(b) Kallidaikurichchi (P)	U	6.51	5,532	5,535	22,830	11,052	11,778
	Viravanallur (P)	U	12.03	4,061	4,082	16,818	8,046	8,772

CENSUS ABSTRACT—Contd.

Scheduled Castes			Scheduled Tribes			Total Rural Urban	Sl. No.	District/Taluk/Urban Agglomeration/City/Town
Persons	Males	Females	Persons	Males	Females			
10	11	12	13	14	15	3	1	2
35,883	17,475	18,408	390	197	193	T	7.	SRIVAIKUNTAM TALUK
31,143	15,109	16,034	113	55	58	R		
4,740	2,366	2,374	277	142	135	U		
1,530	765	765	—	—	—	U		Palayakayal (P) *
1,599	775	824	154	76	78	U		Srivaikuntam (P)
222	129	93	102	53	49	U		Eral (P)
1,389	697	692	21	13	8	U		Sawyerpuram (P)
78,127	37,934	40,193	682	344	338	T	8.	TIRUNELVELI TALUK
47,933	23,169	24,764	92	47	45	R		
30,194	14,765	15,429	590	297	293	U		
30,194	14,765	15,429	590	297	293	U		Tirunelveli Urban Agglomeration
9,590	4,721	4,869	238	120	118	U		(a) Tirunelveli (M)
1.660	811	849	—	—	—	U		(b) Talaiyuttu (P)
111	56	55	—	—	—	U		(c) Pettai (P)
2,300	1,152	1,148	33	19	14	U		(d) Taehchanallur (P)
673	305	368	—	—	—	U		(e) Alaganeri (P)
2,315	1,165	1,150	42	22	20	U		(f) Naranammalpuram (P)
479	250	229	12	7	5	U		(g) Sankarnagar (T.S.)
4,184	1,989	2,195	5	3	2	U		(h) Melappalaiyam (M)
115	52	63	—	—	—	U		(i) Melanattam (P)
685	333	352	—	—	—	U		(j) Palayankottai (P)
8,082	3,931	4,151	260	126	134	U		(k) Palayankottai (M)
70,983	35,030	35,953	365	182	183	T	9.	TENKASI TALUK
56,004	27,695	28,309	124	62	62	R		
14,979	7,335	7,644	241	120	121	U		
8,638	4,273	4,365	84	41	43	U		Kadaiyanallur (M)
6,114	3,020	3,094	156	79	77	U		Tenkasi (M)
227	42	185	1	—	1	U		Kuttalam (T.S.)
17,991	9,001	8,990	473	245	228	T	10.	SHENCOTTAH TALUK
15,718	7,857	7,861	235	123	112	R		
2,273	1,144	1,129	238	122	116	U		
2,273	1,144	1,129	238	122	116	U		Shencottah (M)
55,331	26,479	28,852	703	357	346	T	11.	AMBASAMUDRAM TALUK
44,979	21,479	23,500	335	169	166	R		
10,352	5,000	5,352	368	188	180	U		
2,521	1,277	1,244	47	24	23	U		Vikramasingapuram (P)
392	203	189	—	—	—	U		Sivanthipuram (P)
5,255	2,504	2,751	233	122	111	U		Ambasamudram UrbanAgglomeration
3,491	1,652	1,839	115	55	50	U		(a) Ambasamudram (P)
1,764	852	912	118	67	51	U		(b) Kallidaikurichchi (P)
2,184	1,016	1,168	88	42	46	U		Viravanallur (P)

DISTRICT PRIMARY

Sl. No.	District/Taluk/Urban Agglomeration/City/Town	Total Rural Urban	Literates			MAIN WORKERS Total Main Workers (I-IX)		
			Persons	Males	Females	Persons	Males	Females
1	2	3	16	17	18	19	20	21
7.	SRIVAIKUNTAM TALUK	T	96,387	55,721	40,666	70,664	47,826	22,838
		R	70,005	41,443	28,562	57,961	37,629	20,332
		U	26,382	14,278	12,104	12,703	10,197	2,506
	Palayakayal (P) *	U	2,340	1,310	1,030	2,014	1,283	731
	Srivaikuntam (P)	U	10,337	5,707	4,630	4,398	3,781	617
	Eral (P)	U	5,893	3,194	2,699	2,562	2,243	319
	Sawyerpuram (P)	U	7,812	4,057	3,745	3,729	2,890	839
8.	TIRUNELVELI TALUK	T	286,067	168,575	117,492	171,169	121,739	49,430
		R	77,542	48,445	29,097	69,798	45,145	24,653
		U	208,525	120,130	88,395	101,371	76,594	24,777
	Tirunelveli Urban Agglomeration	U	208,525	120,130	88,395	109,371	76,594	24,777
	(a) Tirunelveli (M)	U	85,654	49,010	36,644	37,974	32,540	5,434
	(b) Talaiyuttu (P)	U	2,992	1,859	1,133	1,795	1,446	349
	(c) Pettai (P)	U	461	294	167	221	182	39
	(d) Teachchanallur	U	9,726	5,865	3,861	5,379	4,303	1,076
	(e) Aaganeri (P)	U	837	477	360	500	369	131
	(f) Naranammalpuram (P)	U	7,935	4,785	3,150	3,682	3,163	519
	(g) Sankarnagar (T.S.)	U	7,561	1,474	1,087	970	822	148
	(h) Melapalaiyam (M)	U	28,166	18,415	9,751	25,497	13,488	12,009
	(i) Melanattam (P)	U	805	509	296	513	365	148
	(j) Palayankottai (P)	U	3,325	1,895	1,430	1,710	1,349	361
	(k) Palayankottai (M)	U	66,063	35,547	30,516	23,130	18,567	4,563
9.	TENKASI TALUK ...	T	203,846	133,385	70,461	215,435	128,152	87,283
		R	144,468	96,789	47,679	171,377	98,826	72,551
		U	59,378	36,596	22,782	44,058	29,326	14,732
	Kadaiyanallur (M) ...	U	27,068	18,175	8,893	25,385	15,975	9,410
	Tenkasi (M) ...	U	30,510	17,764	12,746	17,983	12,837	5,146
	Kuttalam (T.S.) ...	U	1,800	657	1,143	690	514	176
10.	SHENCOTTAH TALUK ...	T	36,773	23,930	12,043	34,559	22,828	11,731
		R	21,396	14,744	6,652	26,444	16,687	9,757
		U	15,377	9,186	6,191	8,115	6,141	1,974
	Shencottah (M)	U	15,377	9,186	6,191	8,115	6,141	1,974
11.	AMBASAMUDRAM TALUK	T	190,930	115,105	75,825	150,953	93,719	57,234
		R	113,682	69,757	43,925	110,450	63,322	47,128
		U	77,248	45,348	31,900	40,503	30,397	10,106
	Vikramasingapuram (P)	U	31,384	18,589	12,795	13,926	11,134	2,792
	Sivanathipuram (P)	U	6,052	3,464	2,588	3,122	2,378	744
	Ambasamudram Urban Agglomeration	U	30,621	17,876	12,745	17,403	12,831	4,572
	(a) Ambasamudram (P)	U	17,189	10,101	7,088	10,578	7,556	3,022
	(b) Kallidaikurichchi (P)	U	13,432	7,775	5,657	6,825	5,275	1,550
	Viravanallur (P)	U	9,191	5,419	3,772	6,052	4,054	1,998

CENSUS ABSTRACT—contd.

MAIN WORKERS								
Cultivators (II)			Agricultural Labourers (III)			Total Rural Urban	Sl. No.	District/Taluk/Urban Agglomeration City/Town
Persons	Males	Females	Persons	Males	Females			
22	23	24	25	26	27	3	1	2
23,276	16,757	6,419	24,982	13,290	11,692	T	7.	SRIVAIKUNTAM TALUK
21,614	15,265	6,439	22,025	11,354	10,671	R		
1,562	1,492	70	2,957	1,936	1,021	U		
61	55	6	309	182	127	U		Palayakayal (P) *
523	495	28	807	543	254	U		Srivaikuntam (P)
166	148	18	267	184	83	U		Eral (P)
812	794	18	1,574	1,027	547	U		Sawyerpuram (P)
31,683	22,954	8,729	28,668	14,608	14,060	T	8.	TIRUNELVELI TALUK
27,646	19,605	8,041	23,058	11,394	11,664	R		
4,037	3,349	688	5,610	3,214	2,396	U		
4,037	3,349	688	5,610	3,214	2,396	U		Tirunelveli Urban Agglomeration
1,091	967	124	1,603	1,038	565	U		(a) Tiruelveli (M)
318	369	49	237	122	115	U		(b) Talaiyuttu (P)
43	39	4	64	36	28	U		(c) Pettai (P)
635	500	135	835	385	450	U		(d) Tachchanallur (P)
131	103	10	88	62	26	U		(e) Alaganeri (P)
683	502	181	441	281	160	U		(f) Naranammalpuram (P)
30	27	3	44	36	8	U		(g) Sankarnagar (T. S.)
475	427	48	1,049	582	467	U		(h) Melappalaiyam (M)
5	4	1	76	48	28	U		(i) Melanattam (P)
60	45	15	63	20	43	U		(j) Palayankottai (P)
584	466	118	1,110	604	506	U		(k) Palayankottai (M)
56,323	42,987	13,336	65,848	34,211	31,637	T	9.	TENKASI TALUK
53,097	40,320	12,777	54,187	28,314	25,873	R		
3,226	2,667	559	11,661	5,897	5,764	U		
1,935	1,510	425	8,391	4,298	4,093	U		Kadaiyanallur (M)
1,253	1,123	130	3,194	1,534	1,660	U		Tenkasi (M)
38	34	4	76	65	11	U		Kuttalam (T.S.)
7,639	6,336	1,303	13,017	7,314	5,703	T	10.	SHENCOTTAH TALUK
6,894	5,646	1,248	11,592	6,393	5,199	R		
745	690	55	1,425	921	504	U		
745	690	55	1,425	921	504	U		Shencottah (M)
30,514	24,646	5,868	33,888	18,597	15,291	T	11.	AMBASAMUDRAM TALUK
26,885	21,614	5,271	28,644	15,406	13,238	R		
3,629	3,032	597	5,244	3,191	2,053	U		
575	523	52	878	659	219	U		Vikramasingapuram (P)
266	223	43	480	319	161	U		Sivanthipuram (P)
1,836	1,522	314	2,979	1,811	1,168	U		Ambasamudram Urban Agglomeration
922	695	227	1,801	1,069	732	U		(a) Ambasamudram (P)
914	827	87	1,178	742	436	U		(b) Kallidaikurichchi (P)
952	764	188	907	402	505	U		Viravanallur (P)

DISTRICT PRIMARY

Sl. No.	District/Taluk/Urban Agglomeration/City/Town	Total Rural Urban	MAIN WORKERS					
			Household Industry Manufacturing, Processing, Servicing and Repairs (V (a))			Other Workers (III, IV, V (b) & VI to IX)		
			Persons	Males	Females	Persons	Males	Females
1	2	3	28	29	30	31	32	33
7.	SRIVAIKUNTAM TALUK	T	2,792	1,445	1,347	19,714	16,334	3,380
		R	2,177	1,015	1,162	12,145	9,995	2,150
		U	615	430	185	7,569	6,339	1,230
	Palayakayal (P)	U	91	63	28	1,553	983	570
	Srivaikuntam (P)	U	160	208	52	2,908	2,635	273
	Eral (P)	U	230	147	83	1,899	1,764	135
	Sawyerpuram (P)	U	134	112	22	1,209	957	252
8.	TIRUNELVELI TALUK	T	22,584	5,331	17,253	88,234	78,846	9,388
		R	4,102	1,298	2,804	14,992	12,848	2,144
		U	18,482	4,033	14,449	73,242	65,998	7,244
	Tirunelveli Urban Agglomeration	U	18,482	4,033	14,449	73,242	65,998	7,244
	(a) Tirunelveli (M)	U	2,946	880	2,066	32,334	29,655	2,679
	(b) Talaiyuttu (P)	U	140	42	98	1,100	1,013	87
	(c) Pettai (P)	U	1	—	1	113	107	6
	(d) Tachchanallur	U	290	49	241	3,619	3,369	250
	(e) Alaganeri (P)	U	82	1	81	217	203	14
	(f) Naranammalpuram (P)	U	113	63	50	2,445	2,317	128
	(g) Sankarnagar (T.S.)	U	35	2	33	861	757	104
	(h) Melappalaiyam (M)	U	13,256	2,264	10,992	10,717	10,215	502
	(i) Melanattam (P)	U	36	3	33	396	310	86
	(j) Palayankottai (P)	U	202	73	129	1,385	1,211	174
	(k) Palayankottai (M)	U	1,381	656	725	20,055	16,841	3,214
9.	TENKASI TALUK	T	46,520	10,955	35,565	46,744	39,999	6,745
		R	36,628	6,152	30,476	27,465	24,040	3,425
		U	9,892	4,803	5,089	19,279	15,959	3,320
	Kadaiyanallur (M)	U	7,851	4,079	3,772	7,208	6,088	1,120
	Tenkasi (M)	U	2,015	717	1,298	11,521	9,463	2,058
	Kuttalam (T.S.)	U	26	7	19	550	408	142
10.	SHENCOTTAH TALUK ...	T	4,572	1,145	3,427	9,331	8,033	1,298
		R	3,410	905	2,505	4,548	3,743	805
		U	1,162	240	922	4,783	4,390	493
	Shencottah (M)	U	1,162	240	922	4,783	4,390	493
11.	AMBASAMUDRAM TALUK	T	36,387	7,058	29,329	50,164	43,418	6,746
		R	29,339	4,944	24,395	35,583	21,358	4,334
		U	7,048	2,114	4,934	34,583	21,060	2,533
	Vikramasingapuram (P)	U	1,754	94	1,660	10,719	9,858	861
	Sivanthipuram (P)	U	433	39	394	1,943	1,797	146
	Ambasamudram Urban Agglomeration	U	3,082	1,227	1,855	9,506	8,371	1,235
	(a) Ambasamudram (P)	U	1,906	611	1,295	5,949	5,181	768
	(b) Kallidaikurichchi (P)	U	1,176	616	560	3,557	3,090	467
	Viravanallur (P)	U	1,779	754	1,025	3,414	2,134	280

CENSUS ABSTRACT—Contd.

MAIN WORKERS						Total Rural Urban	Sl. No	District/Taluk/Urban Agglomeration/City/Town
Marginal Workers			Non-Workers					
Persons	Males	Females	Persons	Males	Females			
34	35	36	37	38	39	3	1	2
4,008	648	3,360	109,192	39,589	69,603	T	7.	SRIVAIKUNTAM TALUK
3,702	584	3,118	80,897	29,772	51,125	R		
306	64	242	28,295	9,817	18,478	U		
8	2	6	2,642	993	1,649	U		Palayakayal (P) *
122	33	89	11,608	4,017	7,591	U		Srivaikuntam (P)
160	25	135	6,140	2,049	4,091	U		Eral (P)
16	4	12	7,905	2,758	5,147	U		Sawyerpuram (P)
11,785	2,302	9,483	312,084	120,750	191,334	T	8.	TIRUNELVELI TALUK
6,802	1,368	5,434	95,094	37,022	58,072	R		
4,983	934	4,049	216,990	83,728	133,262	U		
4,983	934	4,049	216,990	83,728	133,262	U		Tirunelveli Urban Agglomeration
1,929	275	1,654	83,947	31,836	57,111	U		(a) Tirunelveli (M)
330	64	266	3,999	1,586	2,413	U		(b) Talaiyuttu (P)
35	9	26	498	195	330	U		(c) Pettai (P)
801	109	692	11,089	4,230	6,859	U		(d) Tachchanallur (P)
60	—	60	951	350	601	U		(e) Alaganeri (P)
245	47	198	9,158	3,442	5,716	U		(f) Naranammalpuram (P)
38	8	30	2,555	1,048	1,507	U		(g) Sankarnagar (T.S.)
949	335	614	32,237	14,286	16,951	U		(h) Melappalaiyam (M)
11	10	1	939	317	622	U		(i) Melanattam (P)
76	25	51	3,954	1,439	2,515	U		(j) Palayankottai (P)
509	52	457	63,663	24,999	38,664	U		(k) Palayankottai (M)
9,578	1,278	8,300	225,457	93,590	131,867	T	9.	TENKASI TALUK
7,791	1,018	6,773	159,077	67,959	91,118	R		
1,787	260	1,527	66,380	25,631	40,749	U		
1,153	186	967	33,768	13,688	20,080	U		Kadaiyanallur (M)
630	74	556	30,601	11,417	19,184	U		Tenkasi (M)
4	—	4	2,011	526	1,485	U		Kuttalam (T.S.)
1,791	327	1,464	47,934	19,070	28,864	T	10.	SHENCOTTAH TALUK
1,267	223	1,044	31,498	12,763	18,735	R		
524	104	420	16,436	6,307	10,129	U		
524	104	420	16,436	6,307	10,129	U		Shencottah (M)
9,593	1,826	7,767	211,301	85,726	125,575	T	11.	AMBASAMUDRAM TALUK
6,141	1,180	4,961	126,912	53,142	73,770	R		
3,452	646	2,806	84,389	32,584	51,805	U		
1,267	321	946	34,126	13,770	20,356	U		Vikramasingapuram (P)
477	49	428	6,017	2,356	3,661	U		Sivanthipuram (P)
1,451	210	1,241	33,737	12,532	21,205	U		Ambasamudram Urban Agglomeration
414	58	356	18,769	6,907	11,862	U		(a) Ambasamudram (P)
1,037	152	885	14,968	5,625	9,343	U		(b) Kallidaikurichchi (P)
257	66	191	10,509	3,926	6,583	U		Viravanallur (P)

DISTRICT PRIMARY

Sl. No.	District/Taluk/ Urban Agglomeration/ City/Town	Total Rural Urban	Area in km²	No. of Occupied Residential Houses	No of House holds	Total population (including Institutional and Houseless Population)		
						Persons	Males	Females
1	2	3	4	5	6	7	8	9
12.	NANGUNERI TALUK	T	1,867.4	87,999	88,981	393,209	187,357	205,852
		R	1,858.2	82,028	82,962	365,308	174,297	91,011
		U	9.2	5,971	6,019	27,901	13,060	14,841
	Tisaiyanvilai (P)	U	1.34	3,454	3,477	16,484	8,058	8,426
	Eruvadi (P)	U	7.86	2,517	2,542	11,417	5,002	6,415
13.	SATTANKULAM TALUK	T	367.4	22,229	22,557	100,707	46,857	53,850
		R	338.1	18,091	18,391	81,600	37,921	43,679
		U	29.3	4,138	4,166	19,107	8,936	10,171
	Mudalur (P)	U	13.39	1,326	1,341	5,743	2,612	3,131
	Sattankulam (P)	U	15.88	2,812	2,825	13,364	6,324	7,040
14.	TIRUCHCHENDUR TALUK	T	471.8	57,476	58,208	264,194	123,618	140,576
		R	334.5	30,605	31,031	138,456	64,473	73,983
		U	137.3	26,871	27,177	125,738	59,145	66,593
	Tiruchchendur Urban Agglomeration	U	79.77	14,771	14,893	68,884	32,555	36,329
	(a) Tiruchchendur (P)	U		5,186	5,252	24,233	12,251	11,982
	(b) Kayalpattinam (P)	U		4,921	4,938	23,544	10,350	13,194
	(c) Arumuganeri (P)	U		4,664	4,703	21,107	9,954	11,153
	Paramankurichchi (P)	U		2,060	2,072	9,135	4,151	4,984
	Udangudi (P)	U		3,568	3,673	17,993	8,360	9,633
	Kulasekarappattinam (P)	U		1,621	1,681	7,310	3,271	4,039
	Alwartirunagarai (P)	U		1,962	1,964	8,114	3,819	4,295
	Nazareth (P)	U		2,889	2,894	14,302	6,989	7,313

* Forms part of Tuticorin Urban Agglomeration, Consolidated figures of Tuticorin Urban Agglomeration along with details of constituents are given in Annexure.

CENSUS ABSTRACT—Contd.

Scheduled Castes			Scheduled Tribes			Total Rural Urban	Sl. No.	District/Taluk/Urban Agglomeration/City/Town
Persons	Males	Females	Persons	Males	Females			
10	11	12	13	14	15	3	1	2
56,744	26,822	29,922	3,151	1,470	1,681	T	12.	NANGUNERI TALUK
54,368	25,681	28,687	3,038	1,438	1,660	R		
2,376	1,141	1,235	53	32	21	U		
1,013	496	517	—	—	—	U		Tisaiyanvilai (P)
1,363	645	718	53	32	21	U		Eruvadi (P)
6,104	2,937	3,227	18	7	11	T	13.	SATTANKULAM TALUK
4,951	2,323	2,628	18	7	11	R		
1,213	614	599	—	—	—	U		
101	45	56	—	—	—	U		Mudalur (P)
1,112	569	543	—	—	—	U		Sattankulam (P)
32,541	15,951	16,590	93	47	46	T	14.	TIRUCHCHENDUR TALUK
21,678	10,615	11,063	35	15	20	R		
10,863	5,336	5,527	58	32	26	U		
6,006	2,960	3,046	32	17	15	U		Tiruchchendur Urban Agglomeration
2,343	1,154	1,189	3	2	1	U		(a) Tiruchchendur (P)
1,722	850	872	—	—	—	U		(b) Kayalpattinam (P)
1,941	956	985	29	15	114	U		(c) Arumuganeri (P)
1,997	962	1,035	—	—	—	U		Paramankurichchi (P)
802	410	392	—	—	—	U		Udangudi (P)
372	161	211	—	—	—	U		Kulasekarappattinam (P)
968	471	497	17	9	8	U		Alwartirunagarai (P)
718	372	346	9	6	3	U		Nazareth (P)

DISTRICT PRIMARY

Sl. No.	District/Taluk/Urban Agglomeration/City/Town	Total Rural Urban	Literates			MAIN WORKERS Total Main Workers (I-IX)		
			Persons	Males	Females	Persons	Males	Females
1	2	3	16	17	18	19	20	21
12.	NANGUNERI TALUK	T	219,284	120,535	98,749	138,397	97,227	41,170
		R	201,800	111,492	90,308	131,399	91,405	39,994
		U	17,484	9,043	8,441	6,998	5,822	1,176
	Tisaiyanvilai (P)	U	10,214	5,523	4,691	4,450	3,854	596
	Eruvadi (P)	U	7,270	3,520	3,750	2,548	1,968	580
13.	SATTANKULAM TALUK	T	61,559	30,781	30,778	31,099	23,851	7,248
		R	48,148	24,157	23,991	25,633	19,332	6,301
		U	13,411	6,624	6,787	5,466	4,519	947
	Mudalur (P)	U	4,065	1,883	2,182	1,659	1,220	439
	Sattankulam (P)	U	9,346	4,741	4,605	3,807	3,299	508
14.	TIRUCHCHENDUR TALUK	T	165,593	84,512	81,081	75,700	58,801	16,959
		R	83,185	42,368	40,817	42,214	31,891	10,323
		U	82,408	42,144	40,264	33,546	26,910	6,636
	Tiruchchendur Urban Agglomeration	U	44,641	23,077	21,564	18,067	15,010	3,057
	(a) Tiruchchendur (P)	U	15,671	8,700	6,971	7,249	6,145	1,104
	(b) Kayalpattinam (P)	U	15,606	7,391	8,215	4,584	3,955	629
	(c) Arumuganeri (P)	U	13,364	6,986	6,378	6,234	4,910	1,324
	Paramankurichchi (P)	U	5,466	2,696	2,770	3,623	2,027	1,596
	Udangudi (P)	U	11,886	5,901	5,985	4,363	3,866	497
	Kulasekarappattinam (P)	U	4,305	2,154	2,152	1,963	1,519	444
	Alwartirunagarai (P)	U	5,179	2,771	2,408	2,266	1,809	457
	Nazareth (P)	U	10,930	5,545	5,385	3,264	2,679	585

CENSUS ABSTRACT—contd.

MAIN WORKERS								
Cultivators (II)			Agricultural Labourers (III)			Total Rural Urban	Sl. No.	District/Taluk/Urban Agglomeration City/Town
Persons	Males	Females	Persons	Males	Females			
22	23	24	25	26	27	3	1	2
42,750	36,687	6,063	46,639	26,535	20,104	T	12.	NANGUNERI TALUK
41,783	35,748	6,035	45,681	25,788	19,893	R		
967	939	28	958	747	211	U		
651	648	3	398	345	53	U		Tisaiyanvilai (P)
316	291	25	560	402	158	U		Eruvadi (P)
6,391	6,031	360	10,017	6,276	3,741	T	13.	SATTANKULAM TALUK
5,961	5,613	348	9,118	5,731	3,387	R		
430	418	12	899	545	354	U		
150	153	7	466	330	136	U		Mudalur (P)
270	265	5	433	215	218	U		Sattankulam (P)
11,888	10,454	1,434	18,878	11,997	6,881	T	14.	TIRUCHCHENDUR TALUK
9,116	7,903	1,213	14,980	9,557	5,423	R		
2,772	2,551	221	3,898	2,440	1,458	U		
1,086	1,018	68	2,300	1,321	979	U		Tiruchchendur Urban Agglomeration
323	312	11	1,055	589	466	U		(a) Tiruchchendur (P)
22	18	4	3	3	—	U		(b) Kayalpattinam (P)
741	688	53	1,242	729	513	U		(c) Arumuganeri (P)
197	185	12	412	284	128	U		Paramankurichchi (P)
443	434	9	459	415	44	U		Udangudi (P)
192	173	19	137	83	54	U		Kulasekarappattinam (P)
600	495	105	398	228	170	U		Alwartirunagarai (P)
254	246	8	192	109	83	U		Nazareth (P)

DISTRICT PRIMARY

Sl. No.	District/Taluk/Urban Agglomeration/City/Town	Total Rural Urban	MAIN WORKERS					
			Household Industry Manufacturing, Processing, Servicing and Repairs (V (a))			Other Workers (III, IV, V (b) & VI to IX)		
			Persons	Males	Females	Persons	Males	Females
1	2	3	28	29	30	31	32	33
12.	NANGUNERI TALUK	T	10,899	2,756	8,134	38,109	31,249	6,860
		R	10,382	2,537	7,845	33,553	27,332	6,221
		U	517	219	298	4,556	3,917	639
	Tisaiyanvilai (P)	U	316	192	124	3,085	2,669	416
	Eruvadi (P)	U	201	27	174	1,471	12,48	223
13.	SATTANKULAM TALUK	T	2,485	818	1,667	12,206	10,726	1,480
		R	2,041	512	1,529	8,513	7,476	1,037
		U	444	305	138	3,693	3,250	443
	Mudalur (P)	U	147	31	116	886	706	180
	Sattankulam (P)	U	297	275	22	2,807	2,544	263
14.	TIRUCHCHENDUR TALUK	T	4,729	1,461	3,268	40,265	34,889	5,376
		R	2,396	762	1,634	15,722	13,669	2,053
		U	2,333	699	1,634	24,543	21,220	3,323
	Tiruchchendur Urban Agglomeration	U	446	240	206	14,235	12,431	1,804
	(a) Tiruchchendur (P)	U	150	75	75	5,721	5,169	552
	(b) Kayalpattinam (P)	U	122	101	21	4,437	3,833	604
	(c) Arumuganeri (P)	U	174	64	101	4,077	3,429	648
	Paramankurichchi (P)	U	1,231	203	1,023	1,783	1,350	433
	Udangudi (P)	U	221	88	133	3,240	2,929	311
	Kulasekarappattinam (P)	U	150	10	140	1,484	1,253	231
	Alwartirunagarai (P)	U	229	126	103	1,039	960	79
	Nazareth (P)	U	56	27	29	2,762	2,297	465

CENSUS ABSTRACT—Contd.

MAIN WORKERS						Total Rural Urban	Sl. No	District/Taluk/Urban Agglomeration/City/Town
Marginal Workers			Non-Workers					
Persons	Males	Females	Persons	Males	Females			
34	35	36	37	38	39	3	1	2
14,202	2,340	11,862	240,610	87,790	152,820	T	12.	NANGUNERI TALUK
13,702	2,140	11,562	220,207	80,752	139,455	R		
500	200	300	20,403	7,038	13,365	U		
284	139	145	11,750	4,065	7,680	U		Tisaiyanvilai (P)
216	61	155	8,653	2,973	5,680	U		Eruvadi (P)
2,658	402	2,256	66,950	22,604	44,346	T	13.	SATTANKULAM TALUK
2,121	282	1,839	53,846	18,307	35,539	R		
537	120	417	13,104	4,297	8,807	U		
98	16	82	3,986	1,376	2,610	U		Madurai (P)
439	104	335	9,118	2,921	6,197	U		Sattankulam (P)
4,760	941	3,819	183,674	63,876	119,798	T	14.	TIRUCHCHENDUR TALUK
3,321	624	2,697	92,921	31,958	60,963	R		
1,439	317	1,122	90,753	31,918	58,835	U		
378	137	241	50,439	17,403	33,031	U		Tiruchchendur Urban Agglomeration
205	78	127	16,779	6,028	10,751	U		(a) Tiruchchendur (P)
58	30	28	18,902	6,365	12,537	U		(b) Kayalpattinam (P)
115	29	86	14,758	5,015	9,743	U		(c) Arumuganeri (P)
428	60	368	5,034	2,034	3,020	U		Paramankurichchi (P)
375	33	342	13,255	4,461	8,794	U		Udangudi (P)
51	16	35	5,296	1,736	3,560	U		Kulasekarappattinam (P)
147	36	111	5,701	1,974	3,727	U		Alwartirunagarai (P)
60	35	25	10,978	4,275	6,703	U		Nazareth (P)

ANNEXURE

URBAN AGGLOMERATIONS FALLING INTO TWO OR MORE TALUKS OF A DISTRICT

Sl. No.	Urban Agglomeration/ City/Town	Rural Urban	Area in KM^2	No. of Occupied-Residential houses	No. of House-holds	Total Population (including Institutional and Houseless population		
						Persons	Males	Females
1	2	3	4	5	6	7	8	9
1.	TUTICORIN URBAN AGGLOMERATION	U	138.71	52,377	52,959	250,677	128,254	122,423
	(a) Tuticorin (M)	U	13.38	39,336	39,741	192,949	98,121	94,828
	(b) Mullakkadu (P)	U	18.79	398	408	1,917	947	970
	(c) Muttayyapuram (P)	U	18.88	5,913	5,977	24,872	13,503	11,369
	(d) Milavittan (P)	U	35.73	1,135	1,146	5,099	2,577	2,522
	(e) Tuticorin (P)	U	2.16	916	927	4,078	2,080	1,998
	(f) Korampallam (P)	U	5.75	630	634	2,930	1,492	1,438
	(g) Attimarappatti (P)	U	5 78	1,339	1,385	6,058	3,065	2,993
	(h) Ayanadaippu (P)	U	6.74	370	380	1,592	859	733
	(i) Mappilaiurani (P)	U	8.71	1,363	1,367	6,518	3,332	3,186
	(j) Palayakayal (P)	U	22.79	977	994	4,664	2,278	2,386

Sl. No.	Urban Agglomeration/ City/Town	Rural Urban	Scheduled Castes			Scheduled Tribes		
			Persons	Males	Females	Persons	Males	Females
1	2	3	10	11	12	13	14	15
1.	TUTICORIN URBAN AGGLOMERATION	U	23,425	11,888	11,537	343	181	162
	(a) Tuticorin (M)	U	11,661	5,886	5,775	267	138	129
	(b) Mullakkadu (P)	U	502	228	274	—	—	—
	(c) Muttayyapuram (P)	U	3,142	1,646	1,496	43	26	17
	(d) Milavittan (P)	U	1,497	746	751	12	5	7
	(e) Tuticorin (P)	U	996	503	493	—	—	—
	(f) Korampallam (P)	U	996	505	491	1	1	—
	(g) Attimarappatti (P)	U	867	431	436	—	—	—
	(h) Ayanadaippu (P)	U	702	379	323	—	—	—
	(i) Mappilaiurani (P)	U	1,532	799	733	20	11	9
	(j) Palayakayal (P)	U	1,530	765	765	—	—	—

ANNEXURE—Contd.

URBAN AGGLOMERATIONS FALLING INTO TWO OR MORE TALUKS OF A DISTRICT—Contd.

Sl. No.	Urban Agglomeration/ City/Town	Urban Rural	MAIN WORKERS: Literates			MAIN WORKERS: Total Main Workers (I-IX)		
			Persons	Males	Females	Persons	Males	Females
1	2	3	16	17	18	19	20	21
1.	TUTICORIN URBAN AGGLOMERATION	U	162,502	92,154	70,348	78,075	66,065	12,010
	(a) Tuticorin (M)	U	132,110	73,552	58,558	55,874	48,963	6,911
	(b) Mullakkadu (P)	U	1,038	596	442	700	559	141
	(c) Muttayyapuram (P)	U	13,855	8,774	5,081	9,637	8,029	1,608
	(d) Milavittan (P)	U	2,711	1,617	1,094	1,813	1,392	421
	(e) Tuticorin (P)	U	1,628	981	647	1,278	1,113	165
	(f) Korampallam (P)	U	1,760	1,064	696	1,251	804	447
	(g) Attimarappatti (P)	U	3,009	1,778	1,231	2,394	1,721	673
	(h) Ayanadaippu (P)	U	908	604	304	575	459	116
	(i) Mappilaiurani	U	3,143	1,878	1,265	2,539	1,742	797
	(j) Palayakayal (P)	U	2,340	1,310	1,030	2,014	1,283	731

Sl. No.	Urban Agglomeration/ City/Town	Urban Rural	MAIN WORKERS: Cultivators (I)			MAIN WORKERS: Agricultural Labourers (II)		
			Persons	Males	Females	Persons	Males	Females
1	2	3	22	23	24	25	26	27
1.	TUTICORIN URBAN AGGLOMERATION	U	1,917	1,608	309	2,038	989	1,049
	(a) Tuticorin (M)	U	127	114	13	40	118	22
	(b) Mullakkadu (P)	U	173	167	6	73	58	15
	(c) Muttayyapuram (P)	U	329	216	113	202	130	72
	(d) Milavittan	U	322	271	51	214	116	98
	(e) Tuticorin	U	2	2	—	1	1	—
	(f) Korampallam	U	188	130	58	495	234	261
	(g) Attimarappatti (P)	U	525	487	38	543	222	321
	(h) Ayanadaippu (P)	U	101	92	9	59	12	47
	(i) Mappilaiurani (P)	U	89	74	15	102	16	86
	(j) Palayakayal (P)	U	61	55	6	309	182	127

ANNEXURE—Contd.

URBAN AGGLOMERATIONS FALLING INTO TWO OR MORE TALUKS OF A DISTRICT—Contd.

Sl. No.	Urban Agglomeration/ City/Town	Urban Rural	MAIN WORKERS					
			Household Industry-Manufacturing, Processing, Servicing and Repairs. (v) (a)			Other workers (III, IV, v(b) & VI to IX		
			Persons	Males	Females	Persons	Males	Females
1	2	3	28	29	30	31	32	33
1.	TUTICORIN URBAN AGGLOMERATION	U	963	529	434	73,157	62,939	10,218
	(a) Tuticorin (M)	U	706	361	345	55,001	48,470	6,531
	(b) Mullakkadu (P)	U	2	1	1	452	333	119
	(c) Muttayyapuram (P)	U	19	15	4	9,087	7,668	1,419
	(d) Milavittan (P)	U	66	40	26	1,211	965	246
	(e) Tuticorin (P)	U	42	31	11	1,233	1,079	154
	(f) Korampallam (P)	U	12	6	6	556	434	122
	(g) Attimarappatti (P)	U	3	1	2	1,323	1,011	312
	(h) Ayanadaippu (P)	U	—	—	—	415	355	60
	(i) Mappilaiurani (P)	U	22	11	11	2,326	1,641	685
	(j) Palayakayal (P)	U	91	63	28	1,553	983	570

Sl. No.	Urban Agglomeration/ City/town	Urban Rural	Marginal Workers			Non-workers		
			Persons	Males	Females	Persons	Males	Females
1	2	3	34	35	36	37	38	39
1.	TUTICORIN URBAN AGGLOMERATION	U	1,431	489	942	171,171	61,700	109.471
	(a) Tuticorin (M)	U	962	380	582	136,113	48,778	87,335
	(b) Mullakkadu (P)	U	22	4	18	1,195	384	811
	(c) Muttayyapuram (P)	U	222	78	114	15,013	5,396	9,617
	(d) Milavittan (P)	U	7	2	5	3,279	1,183	2,096
	(e) Tuticorin (P)	U	69	18	51	2,731	949	1,782
	(f) Korampallam (P)	U	19	—	19	1,660	688	972
	(g) Attimarappatti (P)	U	112	1	111	3,552	1,343	2,209
	(h) Ayanadaippu (P)	U	3	1	2	1,014	399	615
	(i) Mappilaiurani	U	7	3	4	3,972	1,587	2,385
	(j) Palayakayal (P)	U	8	2	6	2,642	993	1,649

PRIMARY CENSUS ABSTRACT FOR SCHEDULED CASTES

PRIMARY CENSUS ABSTRACT

Sl. No.	District/Taluk/Urban Agglomeration/City/Town	Total Rural Urban	No. of Households with SC members	Total Scheduled Caste population			Literates		
				Persons	Males	Females	Persons	Males	Females
1	2	3	4	5	6	7	8	9	10
15-	TIRUNELVELI DISTRICT	T	138,318	589,468	288,376	301,092	201,181	132,179	69,002
		R	11,023	467,804	228,350	239,454	154,184	102,299	51,885
		U	28,295	121,664	60,026	61,638	46,997	29,880	17,117
	Tuticorin Urban Agglomeration	U	PLEASE SEE ANNEXURE						
1.	Sivagiri Sub-Taluk	T	7,880	32,512	15,865	16,647	8,149	5,837	2,312
		R	6,087	25,085	12,263	12,822	6,342	4,559	1,783
		U	1,793	7,427	3,602	3,825	1,807	1,278	529
	Puliyangudi (M)	U	1,793	7,427	3,602	3,825	1,807	1,278	529
2.	Sankarankovil Taluk	T	14,666	65,789	32,423	33,366	17,759	12,763	4,996
		R	13,146	58,541	28,826	29,715	15,658	11,253	4,405
		U	1,520	7,248	3,597	3,651	2,101	1,510	591
	Sankarankovil (M)	U	1,520	7,248	3,597	3,651	2,101	1,510	591
3.	Kovilpatti Taluk	T	9,389	43,900	21,553	22,347	14,522	9,909	4,613
		R	7,916	36,998	18,128	18,870	11,947	8,248	3,699
		U	1,473	6,902	3,428	3,477	2,575	1,661	914
	Kayattar (P)	U	208	991	473	518	366	216	150
	Kovilpatti (M)	U	915	4,218	2,098	2,120	1,808	1,122	686
	Kalugumalai (P)	U	227	1,093	561	532	209	175	34
	Ettaiyapuram (P)	U	123	600	293	307	192	148	44
4.	Vilattikulam Taluk	T	5,740	26,393	13,115	13,278	7,804	5,492	2,312
		R	5,469	25,191	12,537	12,654	7,326	5,165	2,161
		U	271	1,202	578	624	478	327	151
	Vilattikulam	U	271	1,202	578	624	478	327	151

FOR SCHEDULED CASTES

Total Main Workers (I-IX)			Main Workers – Cultivators (I)			Total Rural Urban	Sl. No.	District/Taluk/Urban Agglomeration/City/Town
Persons	Males	Females	Persons	Males	Females			
11	12	13	14	15	16	3	1	2
292,403	163,778	128,625	74,140	49,788	24,352	T	15.	TIRUNELVELI DISTRICT
239,852	131,818	108,034	68,197	45,708	22,489	R		
52,551	81,960	20,591	5,943	4,080	1,863	U		
		PLEASE SEE ANNEXURE				U		Tuticorin Urban Agglomeration
19,374	9,804	9,570	5,039	3,068	1,971	T		1. Sivagiri Sub-Taluk
14,936	7,598	7,338	4,231	2,621	1,610	R		
4,438	2,206	2,232	808	447	361	U		
4,438	2,206	2,232	808	447	361	U		Puliyangudi (M)
36,241	19,184	17,057	8,134	5,407	2,727	T		2. Sankarankovil Taluk
32,402	17,136	15,266	7,688	5,149	2,539	R		
3,839	2,048	1,791	446	258	188	U		
3,839	2,048	1,791	446	258	188	U		Sankarankovil (M)
23,231	12,420	10,831	4,478	2,922	1,556	T		3. Kovilpatti Taluk
20,101	10,587	9,514	4,279	2,805	1,474	R		
3,150	1,833	1,317	199	117	82	U		
533	260	273	111	50	61	U		Kayattar (P)
1,617	1,077	540	58	53	5	U		Kovilpatti (M)
691	323	368	—	—	—	U		Kalugumalai (P)
309	173	136	30	14	16	U		Ettaiyapuram (P)
13,581	7,683	5,898	3,830	2,587	1,243	T		4. Vilattikulam Taluk
13,128	7,383	5,745	3,772	2,583	1,239	R		
453	300	153	58	54	4	U		
453	300	153	58	54	4	U		Vilattikulam

PRIMARY CENSUS ABSTRACT

Sl. No.	District/Taluk/Urban Agglomeration/City/Town	Total Rural Urban	Main Workers					
			Agricultural Labourers (II)			Household Industry-Manufacturing, Processing, Servicing and Repairs (V(a))		
			Persons	Males	Females	Persons	Males	Females
1	2	3	17	18	19	20	21	22
15.	TIRUNELVELI DISTRICT	T	161,709	75,822	85,887	9,228	3,020	6,208
		R	138,647	64,603	74,044	6,554	2,194	4,360
		U	23,062	11,219	11,843	2,674	826	1,848
	Tutticorin Urban Agglomeration	U	PLEASE SEE ANNEXURE					
1.	Sivagiri Sub-Taluk	T	12,624	5,521	7,103	246	110	136
		R	9,662	4,207	5,455	103	49	54
		U	2,962	1,314	1,648	143	61	82
	Puliyangudi (M)	U	2,962	1,314	1,648	143	61	82
2.	Sankarankovil Taluk	T	22,053	9,801	12,252	1,124	380	744
		R	20,388	9,138	11,250	675	329	346
		U	1,665	663	1,002	449	51	398
	Sankarankovil (M)	U	1,665	663	1,002	449	51	398
3.	Kovilpatti Taluk	T	12,222	5,691	6,531	874	357	517
		R	11,551	5,308	6,243	285	152	133
		U	671	383	288	589	205	384
	Kayattar (P)	U	248	120	128	127	49	78
	Kovilpatti (M)	U	121	75	46	151	14	137
	Kalugumalai (P)	U	195	113	82	295	129	166
	Ettaiyapuram (P)	U	107	75	32	16	13	3
4.	Vilattikulam Taluk	T	7,704	3,653	4,051	365	201	164
		R	7,510	3,566	3,944	336	197	139
		U	194	87	107	29	4	25
	Vilattikulam (P)	U	194	87	107	29	4	25

FOR SCHEDULED CASTES—contd.

Main Workers			Marginal Workers			Non-Workers		
Other Workers (III) IV) V (b) & VI to IX)								
Persons	Males	Females	Person)	Males	Femals	Persons	Males	Feamales
23	24	25	26	27	28	29	30	31
47,326	35,148	12,178	17,425	2,495	14,930	12,442	6,240	6,202
26,454	19,313	7,141	14,535	1,970	12,565	8,290	4,087	4,203
20,872	15,835	5,037	2,890	525	2,365	4,152	2,153	1,999
		PLEASE SEE ANNEXE						
1,465	1,105	360	292	62	230	325	192	133
940	721	219	270	53	217	239	148	91
525	384	141	22	9	13	86	44	42
525	384	141	22	9	13	86	44	42
4,930	3,596	1,334	1,685	187	1,498	1,024	535	489
3,651	2,520	1,131	1,495	152	1,343	727	432	295
1,279	1,076	203	190	35	155	297	103	194
1,279	1,076	203	190	35	155	297	103	194
5,677	3,450	2,227	1,023	111	912	512	309	203
3,986	2,322	1,664	911	109	802	348	209	139
1,691	1,128	563	112	2	110	164	100	64
47	41	6	11	...	11	6	6	—
1,287	935	352	93	...	93	140	78	62
201	81	120	3	1	2	—	—	—
156	71	85	5	1	4	18	16	2
1,682	1,242	440	740	77	663	351	134	217
1,510	1,087	423	679	75	604	342	127	215
172	155	17	61	2	59	9	7	2
172	155	17	61	2	59	9	7	2

Sl. No.	District/Taluk/Urban Agglomeration/City/Town	Total Rural Urban	No. of House holds with SC members	Total Scheduled Caste population			Literates		
				Persons	Males	Feamales	Persons	Males	Feamales
1	2	3	4	5	6	7	8	9	10
15. 5.	Ottappidaram Taluk	T	7,911	36,280	18,182	18,098	13,682	8,971	4,711
		R	7,911	36,280	18,182	11,098	13,682	8,971	4,711
		U	—	—	—	—	—	—	—
6.	Tuticorin Taluk	T	6,994	30,830	15,609	15,221	13,405	8,446	4,959
		R	1,963	8,935	4,486	4,449	4,024	2,559	1,465
		U	5,031	21,895	11,123	10,772	9,381	5,887	3,494
	Tuticorin (M)+	U	2,596	11,661	5,886	5,775	5,572	3,332	2,240
	Mullakkadu (P)+	U	125	502	228	274	137	84	53
	Muttayyapuram (P) +	U	763	3,142	1,646	1,496	1,131	792	339
	Milavittan (P) +	U	348	1,497	746	751	569	366	203
	Tuticorin (P) +	U	249	996	503	493	373	232	141
	Korampallam (P) +	U	222	996	505	491	462	316	146
	Attimarappatti (P) +	U	222	867	431	436	252	165	87
	Ayanadaippu (P) +	U	177	702	379	323	317	228	89
	Mappilaiurani (P) +	U	329	1,532	799	733	568	372	196
7.	Srivaikuntam Taluk	T	8,902	35,883	17,475	18,408	12,949	8,350	4,599
		R	7,786	31,143	15,109	16,034	11,132	7,207	3,925
		U	1,116	4,740	2,366	2 374	1,817	1,143	674
	Palayakayal (P) +	U	369	1,530	765	765	444	314	130
	Srivaikuntam (P)	U	376	1,599	775	824	638	372	266
	Eral (P)	U	54	222	129	93	132	97	35
	Sawyerpuram (P)‡	U	317	1,389	697	692	603	360	243
8.	Tirunelveli Taluk	T	18,347	78,127	37,934	40,193	31,049	19,845	11,204
		R	11,450	47,933	23,169	24,764	17,310	11,445	5,865
		U	6,897	30,194	14,765	15,429	13,739	8,400	5,339
	Tirunelveli Urban Agglomeration	U	6,897	30,194	14,765	15,429	13,739	8,400	5,339

FOR SCHEDULED CASTES—contd.

Main Workers						Total Rural Urban	Sl. No.	District/Taluk/Urban Agglomeration/City/Town
Total Main Workers (I-IX)			Cultivators (I)					
Persons	Males	Females	Persons	Males	Females			
11	12	13	14	15	16	1	2	3
18,558	10,041	8,547	7,273	4,432	2,841	T	15.	**5. Ottappidaram Taluk**
18,558	10,041	8,547	7,273	4,432	2,841	R		
—	—	—	—	—	—	U		
12,689	8,356	4,333	1,526	918	608	T		**6. Tuticorin Taluk**
4,459	2,517	1,942	1,181	677	504	R		
8,230	5,839	2,391	345	241	104	U		
3,782	2,832	950	3	3	—	U		**Tuticorin (M)+**
226	139	87	7	4	3	U		**Mullakkadu (P)+**
1,420	973	447	95	51	44	U		**Muttayyapuram (P) +**
534	388	146	16	11	5	U		**Milavittan (P) +**
325	263	62	1	1	—	U		**Tuticorin (P) +**
567	308	259	104	61	43	U		**Korampallam (P) +**
434	276	158	64	55	9	U		**Attimarappatti (P) +**
279	224	55	52	52	—	U		**Ayanadaippu (P) +**
663	436	227	3	3	—	U		**Mappilaiurani (P) +**
18,231	10,330	7,901	6,662	4,319	2,343	T		**7. Srivaikuntam Taluk**
16,060	8,940	7,120	6,421	4,097	2,324	R		
2,171	1,390	781	241	222	19	U		
844	462	382	14	11	3	U		**Palayakayal (P) +**
708	461	247	180	168	12	U		**Srivaikuntam (P)**
71	50	21	—	—	—	U		**Eral (P)**
548	417	131	47	43	4	U		**Sawyerpuram (P)**
32,195	19,815	12,380	10,115	6,735	3,380	T		**8. Tirunelveli Taluk**
21,989	12,955	9,034	8,451	5,566	2,885	R		
10,206	6,860	3,346	1,664	1,169	495	U		
10,206	6,860	3,346	1,664	1,169	495	U		**Tirunelveli Urban Agglomeration**

Sl. No.	District/Taluk/Urban Agglomeration/City/Town	Total Rural Urban	Main Workers					
			Agricultural Labourers (II)			Household Industry-Manufacturing, Processing, Servicing and Repairs (V(a)		
			Persons	Males	Females	Persons	Males	Females
1	2	3	17	18	19	20	21	22
15. 5.	Ottappidaram Taluk	T	8,714	3,627	5,087	320	218	102
		R	8,714	3,627	5,087	320	218	102
		U	...	...	...	...	...	...
6.	Tuticorin Taluk	T	2,708	1,304	1,404	198	120	78
		R	2,036	971	1,065	85	36	49
		U	672	333	339	113	84	29
	Tuticorin (M) +	U	2	2	...	51	38	13
	Mullakkadu (P) +	U	25	16	9	...	...	...
	Muttayyapuram (P) +	U	119	60	59	2	2	...
	Milavittan (P) +	U	41	24	17	30	20	10
	Tuticorin (P) +	U	...	...	...	28	23	5
	Korampallam (P) +	U	363	166	197	...	...	...
	Attimarappatti (P) +	U	102	62	40	...	...	...
	Ayanadaippu (P) +	U	18	2	16	...	...	...
	Mappilaiurani (P) +	U	2	1	1	2	1	1
7.	Srivaikuntam Taluk	T	9,442	4,570	4,872	229	119	110
		R	8,465	3,982	4,483	216	113	103
		U	977	588	389	13	6	7
	Palayakayal (P) +	U	129	71	58	2	1	1
	Srivaikuntam (P)	U	401	191	210	4	2	2
	Eral (P)	U	32	18	14	...	...	...
	Sawyerpuram (P)	U	415	308	107	7	3	4
8.	Tirunelveli Taluk	T	14,791	7,279	7,512	756	293	463
		R	10,806	5,181	5,625	322	132	190
		U	3,985	2,098	1,887	434	161	273
	Tirunelveli Urban Agglomeration	U	3,985	2,098	1,887	434	161	273

FOR SCHEDULED CASTES—Contd.

Main Workers			Marginal Workers			Non-Workers		
Other Workers (III, IV, V (b) & VI to IX)								
Persons	Males	Famales	Persons	Males	Females	Persons	Males	Females
23	24	25	26	27	28	29	30	31
2,281	1,764	517	1,275	181	1,094	16,417	7,960	8,457
2,281	1,764	517	1,275	181	1,094	16,417	7,960	4,857
...	...	...	...	—	...	...	...	...
8,257	6,014	2,243	409	127	282	17,732	7,126	10,606
1,157	833	324	189	45	144	4,287	1,924	2,363
7,100	5,181	1,919	220	82	138	13,445	5,202	8,243
3,726	2,789	937	103	51	52	7,776	3,003	4,773
194	119	75	14	3	11	262	86	176
1,204	860	344	41	16	25	1,681	657	1,024
447	333	114	4	1	3	959	357	602
296	239	57	22	10	12	649	230	419
100	81	19	9	...	9	420	197	223
268	159	109	25	...	25	408	155	253
209	170	39	1	...	1	422	155	267
656	431	225	1	1	...	868	362	506
1,898	1,322	576	832	97	735	16,820	7,048	9,772
958	748	210	809	94	715	14,274	6,075	8,199
940	574	366	23	3	20	2,546	973	1,573
699	379	320	5	2	3	681	301	380
123	100	23	3	...	3	888	314	574
39	32	7	15	1	14	136	78	58
79	63	16	...	...	...	841	280	561
6,533	5,508	1,025	3,217	535	2,682	42,715	17,584	25,131
2,410	2,076	334	2,338	337	2,001	23,606	9,877	13,729
4,123	3,432	691	879	198	681	19,109	7,707	11,402
4,123	3,432	691	879	198	681	19,109	7,707	11,402

+ Forms part of Tuticorin Urban Agglomeration. Consolidated figures of Tuticorin Urban Agglomeration along with details of its constituents are given in annexe.

Sl. No.	District/Taluk/Urban Agglomeration/City/Town	Total Rural Urban	No. of Households with SC members	Total Scheduled Caste population			Literates		
				Persons	Males	Females	Persons	Males	Females
1	2	3	4	5	6	7	8	9	10
15.	(a) Tirunelveli (M)	U	2,340	9,590	4,721	4,869	3,594	2,386	1,208
	(b) Talaiyuttu (P)	U	361	1,660	811	849	642	387	255
	(c) Pettai (P)	U	29	111	56	55	44	25	19
	(d) Tachchanallur (P)	U	553	2,300	1,152	1,148	952	639	313
	(e) Alaganeri (P)	U	161	673	305	368	345	191	154
	(f) Naranammalpuram (P)	U	535	2,315	1,165	1,150	1,011	653	358
	(g) Sankarnagar (T.S.)	U	93	479	250	229	191	124	67
	(h) Melappalaiyam (M)	U	956	4,184	1,989	2,195	1,727	1,069	658
	(i) Melanattam (P)	U	31	115	52	63	37	27	10
	(j) Palayankottai (P)	U	158	685	333	352	287	185	102
	(k) Palayankottai (M)	U	1,680	8,082	3,931	4,151	4,909	2,714	2,195
	9. Tenkasi Taluk	T	16,366	70,983	35,030	35,953	20,313	13,918	6,395
		R	12,874	56,004	27,695	28,309	16,263	11,069	5,194
		U	3,492	14,979	7,335	7,644	4,050	2,849	1,201
	Kadayanallur (M)	U	2,068	8,638	4,273	4,365	1,612	1,268	344
	Tenkasi (M)	U	1,397	6,114	3,020	3,094	2,283	1,570	713
	Kuttalam (T.S.)	U	27	227	42	185	155	11	144
	10. Shencottah Taluk	T	4,340	17,991	9,001	8,990	4,316	3,212	1,104
		R	3,803	15,718	7,857	7,861	3,398	2,599	799
		U	537	2,273	1,144	1,129	918	613	05
	Shencottah (M)	U	537	2,273	1,144	1,129	918	613	305
	11. Ambasamudram Taluk	T	14,192	55,331	26,479	28,852	17,771	11,785	5,986
		R	11,470	44,979	21,479	23,500	14,345	9,505	4,840
		U	2,722	10,352	5,000	5,352	3,426	2,280	1,146

FOR SCHEDULED CASTES—contd.

Main Workers								
Total Main Workers (I–IX)			Cultivators (I)			Total Rural Urban	Sl. No.	District/Taluk/Urban Agglomeration/City/Town
Persons	Males	Females	Persons	Males	Females			
11	12	13	14	15	16	1	2	3
3,183	2,303	880	359	299	60	U	15. (a)	Tirunelveli (M)
522	378	144	199	160	39	U	(b)	Talaiyuttu (P)
42	23	19	11	7	4	U	(c)	Pettai (P)
1,023	613	410	367	238	129	U	(d)	Tachchanallur (P)
203	160	43	89	80	9	U	(e)	Alaganeri (P)
804	580	224	287	171	116	U	(f)	Naranammalpuram (P)
169	128	41	28	25	3	U	(g)	Sankarnagar (T.S.)
1,481	840	641	113	81	32	U	(h)	Melappalaiyam (M)
53	28	25	...	...	3	U	(i)	Melanattam (P)
236	155	81	28	18	10	U	(j)	Palayankottai (P)
2,490	1,652	838	183	90	93	U	(k)	Palayankottai (M)
38,775	20,605	18,170	8,660	5,725	2,935	T	9.	Tenkasi Taluk
30,485	16,320	14, 65	8,016	5,264	2,752	R		
8,290	4,285	4,005	644	461	183	U		
5.094	2,619	2,475	433	263	170	U		Kadaiyanallur (M)
3,161	1,644	1,517	208	196	12	U		Tenkasi (M)
35	22	13	3	2	1	U		Kuttalam (T.S.)
8, 21	5,004	3,717	1,583	1,263	320	T	10.	Shencottah Taluk
7,867	4,432	3,435	1,474	1,180	294	R		
854	572	282	109	83	26	U		
854	572	282	109	83	26	U		Shencottah (M)
28,633	15,208	13,425	7,721	5,360	2,361	T	11.	Ambasamudram Taluk
23,694	12,350	11,344	6,769	4,686	2,083	R		
4,939	2,858	2,081	952	674	278	U		

Sl. No.	District/Taluk/Urban Agglomeration/City/Town	Total Rural Urban	Main Workers					
			Agricultural Labourers (II)			Household Industry-Manufacturing, Processing, Servicing and Repairs (V(a)		
			Persons	Males	Females	Persons	Males	Females
1	2	3	17	18	19	20	21	22
15. (a)	Tirunelveli (M)	U	1,347	836	511	156	71	85
(b)	Talaiyuttu (P)	U	126	46	80	5	3	2
(c)	Pettai (P)	U	29	14	15	...	...	...
(d)	Tachchanallur (P)	U	389	140	249	4	1	3
(e)	Alaganeri (P)	U	40	25	15	11	...	11
(f)	Naranammalpuram (P)	U	239	142	97	3	...	3
(g)	Sankarnagar (T.S.)	U	26	22	4	1	1	...
(h)	Melappalaiyam (M)	U	812	405	407	138	12	126
(i)	Melanattam (P)	U	50	25	25	...	...	...
(j)	Palayankottai (P)	U	51	16	35	39	20	19
(k)	Palayankottai (M)	U	876	427	449	77	53	24
9.	Tenkasi Taluk	T	24,500	11,505	12,995	2,044	472	1,572
		R	18,338	8,659	9,679	1,713	406	1,307
		U	6,162	2,846	3,316	331	66	265
	Kadaiyanallur (M)	U	4,239	2,028	2,211	20	20	...
	Tenkasi (M)	U	1,914	809	1,105	303	44	259
	Kuttalam (T.S.)	U	9	9	...	8	2	6
10.	Shencottah Taluk	T	5,513	2,777	2,736	437	112	325
		R	5,087	2,525	2,562	405	109	296
		U	426	252	174	32	3	29
	Shencottah (M)	U	426	252	174	32	3	29
11.	Ambasamudram Taluk	T	15,949	7,054	8,895	1,358	189	1,169
		R	12,990	5,625	7,365	1,192	138	1,054
		U	2,959	1,429	1,530	166	51	115

FOR SCHEDULED CASTES—Contd.

Main Workers			Marginal Workers			Non-Workers		
Other Workers (III)IV) V (b) & VI to IX								
Persons	Males	Females	Persons	Males	Females	Persons	Males	Females
23	24	25	26	27	28	29	30	31
1,321	1,097	224	324	65	259	6,083	2,353	3,730
192	169	23	252	47	205	886	386	500
2	2	...	...	...	...	69	33	36
263	234	29	44	...	44	1,233	539	694
63	55	8	28	...	28	442	145	297
275	267	8	66	14	52	1,445	571	874
114	80	34	3	1	2	307	121	186
418	342	76	135	67	68	2,568	1,082	1,486
3	3	...	...	...	...	62	24	38
118	101	17	5	2	3	444	176	268
1,354	1,082	272	22	2	20	5,570	2,277	3,293
3,571	2,903	668	1,536	171	1,365	30,672	14,254	16,418
2,418	1,991	427	1,333	164	1,169	24,186	11,211	12,975
1,153	912	241	203	7	196	6,486	3,043	3,443
402	308	94	58	6	52	3,486	1,648	1,838
736	595	141	145	1	144	2,808	1,375	1,433
15	9	6	...	...	...	192	20	172
1,188	852	336	621	139	482	8,649	3,858	4,791
901	618	283	445	117	328	7,406	3,308	4,098
287	234	53	176	22	154	1,243	550	693
287	234	53	176	22	154	1,243	550	693
3,605	2,605	1,000	1,751	295	1,456	24,947	10,976	13,971
2,743	1,901	842	1,250	241	1,009	20,035	8,888	11,147
862	704	158	501	54	447	4,912	2,088	2,824

Sl. No.	District/Taluk/Urban Agglomeration/City/Town	Total Rural Urban	No. of Households With SC membern	Total Scheduled Caste population			Literates		
				Persons	Males	Females	Persons	Males	Females
1	2	3	4	5	6	7	8	9	10
15.	Vikramrsingapuram (P)	U	633	2,521	1,277	1,244	1,036	665	371
	Sivanthipuram (P)	U	110	392	203	189	114	66	48
	Ambasamudram Urban Agglomeration	U	1,394	5,255	2,504	2,751	1,595	1,100	495
	(a) Ambasamudram (P)	U	911	3,491	1,652	1,839	1,089	749	340
	(b) Kallidaikurichchi (P)	U	483	1,764	852	912	506	351	155
	Viravanallur (P)	U	585	2,184	1,016	1,168	681	449	232
12.	Nanguneri Taluk	T	14,382	56,744	26,822	29,922	23,066	13,811	9,255
		R	13,803	54,368	25,681	28,687	22,016	13,200	8,816
		U	579	2,376	1,141	1,235	1,050	611	439
	Tisaiyanvilai (P)	U	238	1,013	496	517	390	237	153
	Eruvadi (P)	U	341	1,363	645	718	660	374	286
13.	Sattankulam Taluk	T	1,566	6,164	2,937	3,227	2,431	1,441	990
		R	1,261	4,951	2,323	2,628	1,893	1,125	768
		U	305	1,213	614	599	538	316	22
	Mudalur (P)	U	29	101	45	56	31	13	18
	Sattankulam (P)	U	276	1,112	569	543	507	303	204
14.	Tiruchchendur Taluk	T	7,643	32,541	15,951	16,590	13,965	8,399	5,566
		R	5,084	21,678	10,615	11,063	8,848	5,394	3,454
		U	2,559	10,863	5,336	5,527	5,117	3,005	2,112
	Tiruchchendur Urban Agglomeration	U	1,333	6,006	2,960	3,046	2,687	1,602	1,085
(a)	Tiruchchendur (P)	U	544	2,343	1,154	1,189	1,100	657	443
(b)	Kayalpattinam (P)	U	335	1,722	850	872	766	446	320

FOR SCHEDULED CASTES—Contd.

Main Workers								
Total Main Workers (I-IX)			Cultivators (I)			Total Rural Urban	Sl. No.	District/Taluk/Urban Agglomeration/City/Town
Persons	Males	Femalas	Persons	Males	Females			
11	12	13	14	15	16	1	2	3
902	612	290	89	77	12	U	15.	Vikramasingapuram (P)
237	135	102	35	31	4	U		Sivanthipuram (P)
2,681	,544	1,137	431	276	155	U		Ambasamudram Urban Agglomeration
1,874	1,012	862	327	186	141	U		(a) Ambasamudram (P)
807	532	275	104	90	14	U		(b) Kallidaikurichchi (P)
1,119	567	552	397	290	107	U		Viravanallur (P)
24,863	14,939	9,921	5,812	4,567	1,245	T	12.	Nanguneri Taluk
24,117	14,397	9,720	5,725	4,496	1,229	R		
746	542	204	87	71	16	U		
317	236	81	23	23	...	U		Tisaiyanvilai (P)
429	306	123	64	48	16	U		Eruvadi (P)
2,753	1,653	1,100	332	265	67	T	13.	Sattankulam Taluk
2,185	1,302	883	311	244	67	R		
568	351	217	21	21	...	U		
42	26	16	...	...	...	U		Mudalur (P)
526	325	201	21	21	...	U		Sattankulam (P)
14,508	8,736	5,772	2,975	2,220	755	T	14.	Tiruchchendur Taluk
9,841	5,860	3,981	2,606	1,958	648	R		
4,667	2,876	1,791	369	262	107	U		
2,418	1,603	815	83	77	6	U		Tiruchchendur Urban Agglomeration
981	616	365	30	28	2	U		(a) Tiruchchendur (P)
570	446	124	...	...	...	U		(b) Kayalpattinam (P)

Sl. No.	District/Taluk/Urban Agglomeration/City/Town	Total Rural Urban	Main Workers					
			Agricultural Labourers (II)			Household Industry-Manufacturing, Processing, Servicing and Repairs (V(a))		
			Persons	Males	Females	Persons	Males	Females
1	2	3	17	18	19	20	21	22
15.	Vikramrsingapuram (P)	U	293	166	127	89	6	83
	Sivanthipuram (P)	U	123	52	71	27	18	9
	Ambasamudram Urban Agglomeration	U	1,915	1,005	910	38	24	14
	(a) Ambasamudram (P)	U	1,286	625	661	10	5	5
	(b) Kallidaikurichchi (P)	U	629	380	249	28	19	9
	Viravanallur (P)	U	628	206	422	12	3	9
12.	Nanguneri Taluk	T	15,903	8,270	7,633	787	289	498
		R	15,549	8,015	7,534	780	287	493
		U	354	255	99	7	2	5
	Tisaiyanvilai (P)	U	53	43	10	6	2	4
	Eruvadi (P)	U	301	212	89	1	...	1
13.	Sattankulam Taluk	T	1,875	940	935	28	6	22
		R	1,590	828	762	23	6	17
		U	285	112	173	5	...	5
	Mudalur (P)	U	23	12	11	...	...	...
	Sattankulam (P)	U	262	100	162	5	...	5
14.	Tiruchchendur Taluk	T	7,711	3,830	3,881	462	154	308
		R	5,961	2,971	2,990	99	22	77
		U	1,750	859	891	363	132	231
	Tiruchchendur Urban Agglomeration	U	1,105	558	547	10	2	8
	(a) Tiruchchendur (P)	U	522	250	272	6	...	6
	(b) Kayalpattinam (P)	U	...	...	...	4	2	2

FOR SCHEDULED CASTES—Contd.

Main Workers			Marginal Workers			Non-Workers		
Other Workers (III, IV, V (b) & VI to IX)								
Persons	Males	Females	Persons	Males	Females	Persons	Males	Females
23	24	25	26	27	28	29	30	31
431	363	68	201	51	150	1,418	614	804
52	34	18	8	2	6	147	66	81
297	239	58	285	...	285	2,289	960	1,329
251	196	55	106	...	106	1,511	640	871
46	43	3	179	...	179	778	320	458
82	68	14	7	1	6	1,058	448	610
2,361	1,813	548	3,127	402	2,725	28,754	11,481	17,273
2,063	1,599	464	2,965	351	2,614	27,286	10,933	16,353
298	214	84	162	51	111	1,468	548	920
235	168	67	50	13	37	646	247	399
63	46	17	112	38	74	822	301	521
518	442	76	150	17	133	3,261	1,267	1,994
261	224	37	40	5	35	2,726	1,016	1,710
257	218	39	110	12	98	535	251	284
19	14	5	1	...	1	58	19	39
238	204	34	109	12	97	477	232	245
3,360	2,532	828	767	94	673	17,266	7,121	10,145
1,175	909	266	536	46	490	11,301	4,709	6,592
2,185	1,623	562	231	48	183	5,965	2,412	3,553
1,220	966	254	45	33	12	3,543	1,324	2,219
423	338	85	39	30	9	1,323	508	815
566	444	122	6	3	3	1,146	401	745

Sl. No.	District/Taluk/Urban Agglomeration/City/Town	Total Rural Urban	No. of Households With SC members	Total Scheduled Caste population			Literates		
				Persons	Males	Females	Persons	Males	Females
1	2	3	4	5	6	7	8	9	10
(c)	Arumuganeri (P)	U	454	1,941	956	985	821	499	322
	Paramankurichchi (P)	U	479	1,997	962	1,035	956	544	412
	Udangudi (P)	U	186	802	410	392	466	268	198
	Kulasekarappattinm (P)	U	88	372	161	211	214	106	108
	Alwartirunagarai (P)	U	266	968	471	497	379	240	139
	Nazreth (P)	U	157	718	372	346	415	245	170

FOR SCHEDULED CASTES—Contd.

Main Workers						Total Rural Urban	Sl. No.	District/Taluk/Urban Agglomeration/City/Town
Total Main Workers (I-IX)			Cultivators (I)					
Persons	Males	Females	Persons	Males	Females			
11	12	13	14	15	16	1	2	3
867	541	326	53	49	4	U	(c)	Arumuganeri (P)
1,137	544	593	14	10	4	U		Paramankurichi(P)
252	216	36	1	1	...	U		Udangudi (P)
124	89	35	6	3	3	U		Kulasekarappattinam (P)
523	273	250	223	130	93	U		Alwartirunagari (P)
213	151	62	42	41	1	U		Nazreth (P)

Sl. No.	District/Taluk/Urban Agglomeration/City/Town	Total Rural Urban	Main Workers					
			Agricultural Labourers (II)			Household Industry-Manufacturing, Processing, Servicing and Repairs (V(a))		
			Persons	Males	Females	Persons	Males	Females
1	2	3	17	18	19	20	21	22
	(c) Arumuganeri (P)	U	583	308	275	...	...	...
	Paramankurichchi (P)	U	261	137	124	334	121	213
	Udangudi (P)	U	34	13	21	1	...	1
	Kulasekarappattinam (P)	U	8	5	3	1	...	1
	Alwartirunagarai (P)	U	253	105	148	14	7	7
	Nazreth (P)	U	89	41	48	3	2	1

FOR SCHEDULED CASTES—Contd.

Main Workers			Marginal Workers			Non-Workers		
Other Workers (III, IV, V (b) & VI to IX)								
Persons	Males	Females	Persons	Males	Females	Persons	Males	Females
23	24	25	26	27	28	29	30	31
231	184	47	...	...	...	1,074	415	659
528	276	252	58	12	46	802	406	396
216	202	14	124	2	122	426	192	234
109	81	28	...	...	...	248	72	176
33	31	2	4	1	3	441	197	244
79	67	12	...	...	...	505	221	284

ANN

URBAN AGGLOMERATIONS FALLING INTO

Sl. No.	Urban Agglomeration/ City/Town	Urban	No. of House-holds with SC members	Total Scheduled Caste Population			Literates		
				Persons	Males	Females	Persons	Males	Females
1	2	3	4	5	6	7	8	9	10
	TUTICORIN URBAN AGGLOMERATION	U	5,400	23,425	11,188	11,537	9,825	6,201	3,624
(a)	Tuticorin (M)	U	2,596	11,661	5,886	5,775	5,572	3,332	2,240
(b)	Mullakkadu (P)	U	125	502	228	274	137	84	53
(c)	Muttayyapuram (P)	U	763	3,142	1,646	1,496	1,131	792	339
(d)	Milavittan (P)	U	348	1,497	746	751	569	366	203
(e)	Tuticorin (P)	U	249	996	503	493	373	232	141
(f)	Korampallam (P)	U	222	996	505	491	462	316	146
(g)	Attimarappatti (P)	U	222	867	431	436	252	165	87
(h)	Ayanadaippu (P)	U	177	702	379	323	317	228	89
(i)	Mappilaiurani (P)	U	329	1,532	799	733	568	372	196
(j)	Palayakayal (P)	U	369	1,530	765	765	444	314	130

EXE

TWO OR MORE TALUKS OF A DISTRICT

Total Main Workers (I-IX)			Main Workers						Rural Urban	Sl. No.	Urban Agglomeration/ City/Town
			Cultivators (I)			Agricultural Labourers (II)					
Persons	Males	Females	Persons	Males	Females	Persons	Males	Females			
11	12	13	14	15	16	17	18	19	3	1	2
9,074	6,301	2,773	359	252	107	801	404	397	U		TUTICORIN URBAN AGGLOMERATION
3,782	2,832	950	3	3	—	2	2	—	U	(a)	Tuticorin (M)
226	139	87	7	4	3	25	16	9	U	(b)	Mullakkadu (P)
1,420	973	447	95	51	44	119	60	59	U	(c)	Muttayyapuram (P)
534	388	146	16	11	5	41	24	17	U	(d)	Milavittan (P)
325	263	62	1	1	—	—	—	—	U	(e)	Tuticorin (P)
567	308	259	104	61	43	363	166	197	U	(f)	Korampallam (P)
434	276	158	64	55	9	102	62	40	U	(g)	Attimarappatti (P)
279	224	55	52	52	—	18	2	16	U	(h)	Ayanadaippu (P)
663	436	227	3	3	—	2	1	1	U	(i)	Mappilaiurani (P)
844	462	382	14	11	3	129	71	58	U	(j)	Palayakayal (P)

ANN

URBAN AGGLOMERATIONS FALLING INTO

Sl. No.	Urban Agglomeration/ City/Town	Rural Urban	Main Workers					
			Household Industry-Manufacturing, Processing, Servicing and Repairs (V (a))			Other Workers (III, IV, V (b), & VI to IX)		
			Persons	Males	Females	Persons	Males	Females
1	2	3	20	21	22	23	24	25
	TUTICORIN URBAN AGGLOMERATION	U	115	85	30	7,799	5,560	2,239
(a)	Tuticorin (M)	U	51	38	13	3,726	2,789	937
(b)	Mullakkadu (P)	U	—	—	—	194	119	75
(c)	Muttayyapuram (P)	U	2	2	—	1,204	860	344
(d)	Milavittan (P)	U	30	20	10	447	333	114
(e)	Tuticorin (P)	U	28	23	5	296	239	57
(f)	Korampallam (P)	U	—	—	—	100	81	19
(g)	Attimarappatti (P)	U	—	—	—	268	159	109
(h)	Ayanadaippu (P)	U	—	—	—	209	170	39
(i)	Mappilaiurani (P)	U	2	1	1	656	431	225
(j)	Palayakayal (P)	U	2	1	1	699	379	320

EXE—contd.

TWO OR MORE TALUKS OF A DISTRICT—contd.

Marginal Workers			Non-Workers			Rural Urban	Sl. No.	Urban Agglomeration/ City/Town
Persons	Males	Females	Persons	Males	Females			
26	27	28	29	30	31	3	1	2
	84	141	14,126	5,503	8,623	U		TUTICORIN URBAN AGGLOMERATION
103	51	52	7,776	3,003	4,773	U	(a)	Tuticorin (M)
14	3	11	262	86	176	U	(b)	Mullakkadu (P)
41	16	25	1,681	657	1,024	U	(c)	Muttayyapuram (P)
4	1	3	959	357	602	U	(d)	Milavittan (P)
22	10	12	649	230	419	U	(e)	Tuticorin (P)
9	—	9	420	197	223	U	(f)	Korampallam (P)
25	—	25	408	155	253	U	(g)	Attimarappatti (P)
1	—	1	422	155	267	U	(h)	Ayanadaippu (P)
1	1	—	868	362	506	U	(i)	Mappilaiurani (P)
5	2	3	681	301	380	U	(j)	Palayakayal (P)

Sl. No.	District/Taluk/Urban Agglomeration/City/Town	Total Rural Urban	No. of Households with ST members	Total Scheduled Tribe Population			Literates		
				Persons	Males	Females	Persons	Males	Females
1	2	3	4	5	6	7	8	9	10
15.	TIRUNELVELI DISTRICT	T	2,785	11,954	5,787	6,167	5,670	3,404	2,266
		R	2,087	8,801	4,172	4,629	4,650	2,717	1,933
		U	698	3,153	1,615	1,538	1,020	687	333
	Tuticorin Urban Agglomeration	U		PLEASE SEE ANNEXE					
1.	Sivagiri Sub Taluk	T	123	601	305	296	176	131	45
		R	66	324	165	159	101	76	25
		U	57	277	140	137	75	55	20
	Puliyangudi (M)	U	57	277	140	137	75	55	20
2.	Sankarankovil Taluk	T	72	306	159	147	130	86	44
		R	16	87	43	44	28	18	10
		U	56	219	116	103	102	68	34
	Sankarankovil (M)	U	56	219	116	103	102	68	34
3.	Kovilpatti Taluk	T	117	530	266	264	167	103	64
		R	21	84	40	44	44	23	21
		U	96	446	226	220	123	80	43
	Kayattar (P)	U	—	—	—	—	—	—	—
	Kovilpatti (M)	U	51	258	136	122	76	45	31
	Kalugumalai (P)	U	34	131	59	72	33	25	8
	Ettaiyapuram (P)	U	11	57	31	26	14	10	4
4.	Vilattikulam Taluk	T	829	3,542	1,666	1,876	2,234	1,286	948
		R	819	3,499	1,647	1,852	2,218	1,276	942
		U	10	43	19	24	16	10	6
	Vilattikulam (P)	U	10	43	19	24	16	10	6

FOR SCHEDULED TRIBES

Total Main Workers (I-IX)			Main Workers			Total Rural Urban	Sl. No.	District/Taluk/Urban Agglomeration/City/Town
			Cultivators (I)					
Persons	Males	Females	Persons	Males	Females			
11	12	13	14	15	16	3	1	2
5,108	3,283	1,825	1,868	1,286	582	T	15.	TIRUNELVELI DISTRICT
3,871	2,439	1,432	1,853	1,274	579	R		
1,237	844	393	15	12	3	U		
		PLEASE SEE ANNEXE				U		Tuticorin Urban Agglomeration
268	157	111	24	10	14	T	1.	Sivagiri Sub Taluk
118	78	40	21	10	11	R		
150	79	71	3	—	3	U		
150	79	71	3	—	3	U		Puliyangudi (M)
107	78	29	1	1	—	T	2.	Sankarankovil Taluk
39	24	15	1	1	—	R		
68	54	14	—	—	—	U		
68	54	14	—	—	—	U		Sankarankovil (M)
237	138	99	8	8	—	T	3.	Kovilpatti Taluk
28	18	10	8	8	—	R		
209	120	89	—	—	—	U		
—	—	—	—	—	—	U		Kayattar (P)
124	68	56	—	—	—	U		Kovilpatti (M)
64	39	25	—	—	—	U		Kalugumalai (P)
21	13	8	—	—	—	U		Ettayapuram (P)
1,757	1,031	726	1,150	714	436	T	4.	Vilattikulam Taluk
1,745	1,022	723	1,150	714	436	R		
12	9	3	—	—	—	U		
12	9	3	—	—	—	U		Vilattikulam (P)

Sl. No.	District/Taluk/Urban Agglomeration/City/Town	Total Rural Urban	Main Workers					
			Agricultural Labourers (II)			Household Industry-Manufacturing, Processing, Servicing and Repairs (V(a))		
			Persons	Males	Females	Persons	Males	Females
1	2	3	17	18	19	20	21	22
15.	TIRUNELVELI DISTRICT	T	1,003	432	571	538	277	261
		R	926	389	537	265	143	122
		U	77	43	34	273	134	139
	Tuticorin Urban Agglomeration	U	PLEASE SEE ANNEXE					
1.	Sivagiri Sub Taluk	T	5	1	4	75	46	29
		R	4	—	4	50	37	13
		U	1	1	—	25	9	16
	Puliyangudi (M)	U	1	1	—	25	9	16
2.	Sankarankovil Taluk	T	4	3	1	1	—	1
		R	2	1	1	—	—	—
		U	2	2	—	1	—	1
	Sankarankovil (M)	U	2	2	—	1	—	1
3	Kovilpatti Taluk	T	40	13	27	2	—	2
		R	14	4	10	—	—	—
		U	26	9	17	2	—	2
	Kayattar (P)	U	—	—	—	—	—	—
	Kovilpatti (M)	U	22	8	14	—	—	—
	Kalugumalai (P)	U	—	—	—	—	—	—
	Ettaiyapuram (P)	U	4	1	3	2	—	2
4.	Vilattikulam Taluk	T	480	209	271	1	1	—
		R	471	203	268	—	—	—
		U	9	6	3	1	1	—
	Vilattikulam (P)	U	9	6	3	1	1	—

FOR SCHEDULED TRIBES—Contd.

Main Workers: Other Workers (III) (IV) V (b) & VI to IX) Persons	Main Workers: Other Workers (III) (IV) V (b) & VI to IX) Males	Main Workers: Other Workers (III) (IV) V (b) & VI to IX) Females	Marginal Workers Persons	Marginal Workers Males	Marginal Workers Females	Non-Workers Persons	Non-Workers Males	Non-Workers Females	Total Rural Urban	Sl. No.	District/Taluk/Urban Agglomeration/City/Town
23	24	25	26	27	28	29	30	31	3	1	2
1,699	1,288	411	222	28	194	6,624	2,476	4,148	T	15.	TIRUNELVELI DISTRICT
827	633	194	190	20	170	4,740	1,713	3,027	R		
872	655	217	32	8	24	1,884	763	1,121	U		
				PLEASE SEE ANNEXE					U		Tuticorin Urban Agglomeration
164	100	64	30	2	28	303	146	157	T	1.	Sivagiri Sub Taluk
43	31	12	29	2	27	177	85	92	R		
121	69	52	1	—	1	126	61	65	U		
121	69	52	1	—	1	126	61	65	U		Puliyangudi (M)
101	74	27	10	—	10	189	81	108	T	2.	Sankarankovil Taluk
36	22	14	3	—	3	45	19	26	R		
65	52	13	7	—	7	144	62	82	U		
65	52	13	7	—	7	144	62	82	U		Sankarankovil (M)
187	117	70	3	1	2	290	127	163	T	3.	Kovilpatti Taluk
6	6	—	—	—	—	56	22	34	R		
181	111	70	3	1	2	234	105	129	U		
—	—	—	—	—	—	—	—	—	U		Kayattar (P)
102	60	42	3	1	2	131	67	64	U		Kovilpatti (M)
64	39	25	—	—	—	67	20	47	U		Kalugumalai (P)
15	12	3	—	—	—	36	18	18	U		Ettaiyapuram (P)
126	107	19	109	12	97	1,676	623	1,053	T	4.	Vilattikulam Taluk
124	105	19	105	11	94	1,649	614	1,035	R		
2	2	—	4	1	3	27	9	18	U		
2	2	—	4	1	3	27	9	18	U		Vilattikulam (P)

N. Slo.	District/Taluk/Urban Agglomeration/City/Town	Total Rural Urban	No. of Households with ST members	Total Scheduled Tribe Population			Literates		
				Persons	Males	Females	Persons	Males	Females
1	2	3	4	5	6	7	8	9	10
5.	Ottappidaram Taluk	T	162	755	360	395	401	231	170
		R	162	755	360	395	401	231	170
		U	—	—	—	—	—	—	—
6.	Tuticorin Taluk	T	85	345	182	163	158	103	55
		R	1	2	1	1	—	—	—
		U	84	343	181	162	158	103	55
	Tuticorin (M) +	U	66	267	138	129	111	71	40
	Mullakkadu (P) +	U	—	—	—	—	—	—	—
	Muttayyapuram (P) +	U	9	43	26	17	32	23	9
	Milavittan (P) +	U	3	12	5	7	7	3	4
	Tuticorin (P) +	U	—	—	—	—	—	—	—
	Korampallam (P) +	U	1	1	1	—	1	1	—
	Attimarappatti (P) +	U	—	—	—	—	—	—	—
	Ayanadaippu (P) +	U	—	—	—	—	—	—	—
	Mappilaiurani (P) +	U	5	20	11	9	7	5	2
7.	Srivaikuntam Taluk	T	91	390	197	193	72	56	16
		U	22	113	55	58	11	8	3
		R	69	277	142	135	61	48	13
	Palayakayal (P) +	U	—	—	—	—	—	—	—
	Srivaikuntam (P)	U	39	154	76	78	40	31	9
	Eral (P)	U	24	102	53	49	10	9	1
	Sawyarpuram (P)	U	6	21	13	8	11	8	3
8.	Tirunelveli Taluk	T	149	682	344	338	281	182	99
		R	22	92	47	45	22	19	3
		U	127	590	297	293	259	163	96

FOR SCHEDULED TRIBES—Contd.

Total Main Workers (I-IX)			Main Workers			Total Rural Urban	Sl. No.	District/Taluk/Urban Agglomeration/City/Town
			Cultivators (I)					
Persons	Males	Females	Persons	Males	Females			
11	12	13	14	15	16	3	1	2
436	220	216	252	127	125	T	5.	Ottappidaram Taluk
436	220	216	252	127	125	R		
—	—	—	—	—	—	U		
109	98	11	—	—	—	T	6.	Tuticorin Taluk
—	—	—	—	—	—	R		
109	98	11	—	—	—	U		
86	77	9	—	—	—	U		Tuticorin (M) +
—	—	—	—	—	—	U		Mullakkadu (P) +
12	12	—	—	—	—	U		Muttayyapuram (P) +
5	3	2	—	—	—	U		Milavittan (P) +
—	—	—	—	—	—	U		Tuticorin (P) +
—	—	—	—	—	—	U		Korampallam (P) +
—	—	—	—	—	—	U		Attimarappatti (P) +
—	—	—	—	—	—	U		Ayanadaippu (P) +
6	6	—	—	—	—	U		Mappilaiurani (P) +
160	112	48	2	2	—	T	7.	Srivaikuntam Taluk
65	32	33	2	2	—	R		
95	80	15	—	—	—	U		
—	—	—	—	—	—	U		Palayakayal (P) +
60	51	9	—	—	—	U		Srivaikuntam (P) +
28	23	5	—	—	—	U		Eral (P)
7	6	1	—	—	—	U		Sawyarpuram (P)
211	163	48	11	10	1	T	8.	Tirunelveli Taluk
16	13	3	1	—	1	R		
195	150	45	10	10	—	U		

Sl. No.	District/Taluk/Urban Agglomeration/City/Town	Total Rural Urban	Main Workers					
			Agricultural Labourers (II)			Household Industry-Manufacturing, Processing, Servicing and Repairs (V(a))		
			Persons	Males	Females	Persons	Males	Females
1	2	3	17	18	19	20	21	22
5.	Ottappidaram Taluk	T	144	58	86	2	1	1
		R	144	58	86	2	1	1
		U	—	—	—	—	—	—
6.	Tuticorin Taluk	T	—	—	—	1	1	—
		R	—	—	—	—	—	—
		U	—	—	—	1	1	—
	Tuticorin (M) +	U	—	—	—	1	1	—
	Mullakkadu (P) +	U	—	—	—	—	—	—
	Muttayyapuram (P) +	U	—	—	—	—	—	—
	Milavittan (P) +	U	—	—	—	—	—	—
	Tuticorin (P) +	U	—	—	—	—	—	—
	Korampallam (P) +	U	—	—	—	—	—	—
	Attimarappatti (P) +	U	—	—	—	—	—	—
	Ayanadaippu (P) +	U	—	—	—	—	—	—
	Mappilaiurani (P) +	U	—	—	—	—	—	—
7.	Srivaikuntam Taluk	T	16	6	10	23	13	10
		R	8	3	5	4	1	3
		U	8	3	5	19	12	7
	Palayakayal (P) +	U	—	—	—	—	—	—
	Srivaikuntam (P)	U	—	—	—	7	—	7
	Eral (P)	U	8	3	5	12	12	—
	Sawyarpuram (P)	U	—	—	—	—	—	—
8.	Tirunelveli Taluk	T	12	10	2	55	16	39
		R	1	1	—	7	5	2
		U	11	9	2	48	11	37

FOR SCHEDULED TRIBES—Contd.

Main Workers: Other Workers (III) (IV) V (b) & VI to IX) Persons	Main Workers: Other Workers (III) (IV) V (b) & VI to IX) Males	Main Workers: Other Workers (III) (IV) V (b) & VI to IX) Females	Marginal Workers Persons	Marginal Workers Males	Marginal Workers Females	Non-Workers Persons	Non-Workers Males	Non-Workers Females	Total Rural Urban	Sl. No.	District/Taluk/Urban Agglomeration/City/Town
23	24	25	26	27	28	29	30	31	3	1	2
38	34	4	5	—	5	314	140	174	T	5.	Ottappidaram Taluk
38	34	4	5	—	5	314	140	174	R		
—	—	—	—	—	—	—	—	—	U		
108	97	11	—	—	—	236	84	152	T	6.	Tuticorin Taluk
—	—	—	—	—	—	2	1	1	R		
108	97	11		—	—	234	83	151	U		
85	76	9	—	—	—	181	61	120	U		Tuticorin (M) +
—	—	—	—	—	—	—	—	—	U		Mullakkadu (P) +
12	12	—	—	—	—	31	14	17	U		Muttayyapuram (P) +
5	3	2	—	—	—	7	2	5	U		Milavittan (P) +
—	—	—	—	—	—	—	—	—	U		Tuticorin (P) +
—	—	—	—	—	—	1	1	—	U		Korampallam (P) +
—	—	—	—	—	—	—	—	—	U		Attimarappatti (P) +
—	—	—	—	—	—	—	—	—	U		Ayanadaippu (P) +
6	6	—	—	—	—	14	5	9	U		Mappilaiurani (P) +
119	91	28	9	3	6	221	82	139	T	7.	Srivaikuntam Taluk
51	26	25	6	1	5	42	22	20	R		
68	65	3	3	2	1	179	60	119	U		
—	—	—	—	—	—	—	—	—	U		Palayakayal (P) +
53	51	2	—	—	—	94	25	69	U		Srivaikuntam (P)
8	8	—	3	3	1	71	28	43	U		Eral (P)
7	6	1	—	—	—	14	7	7	U		Sawyarpuram (P)
133	127	6	8	2	6	463	179	284	T	8.	Tirunelveli Taluk
7	7	—	4	—	4	72	34	38	R		
126	120	6	4	2	2	391	145	246	U		

+ Forms part of Tuticorin Urban Agglomeration. Consolidated figures for Tuticorin Urban Agglomeration along with details of its continents are given in Annexure.

N. No.	District/Taluk/Urban Agglomeration/City/Town	Total Rural Urban	No. of Households with ST members	Total Scheduled Tribe Population			Literates		
				Persons	Males	Females	Persons	Males	Females
1	2	3	4	5	6	7	8	9	10
	Tirunelveli Urban Agglomeration	U	127	590	297	293	259	163	96
(a)	Tirunelveli (M)	U	53	238	120	118	74	52	22
(b)	Talaiyuttu (P)	U	—	—	—	—	—	—	—
(c)	Pettai (P)	U	—	—	—	—	—	—	—
(d)	Tachchanallur (P)	U	10	33	19	14	6	5	1
(e)	Alaganeri (P)	U	—	—	—	—	—	—	—
(f)	Naranammalpuram (P)	U	10	42	22	20	6	4	2
(g)	Sankarnagar (T.S.)	U	2	12	7	5	11	7	4
(h)	Melappalaiyam (M)	U	1	5	3	2	2	2	—
(i)	Melanattam (P)	U	—	—	—	—	—	—	—
(j)	Palayankottai (P)	U	—	—	—	—	—	—	—
(k)	Palayankottai (M)	U	51	260	126	134	160	93	67
9.	Tenkasi Taluk	T	79	365	182	183	81	56	25
		R	26	124	62	62	20	14	6
		U	53	241	120	121	61	42	19
	Kadaiyanallur (M)	U	17	84	41	43	9	7	2
	Tenkasi (M)	U	35	156	79	77	51	35	16
	Kuttalam (T.S.)	U	1	1	—	1	1	—	1
10.	Shencottah Taluk	T	99	473	245	228	129	97	32
		R	53	235	123	112	50	41	9
		U	46	238	122	116	79	56	23
	Shencottah (M)	U	46	238	122	116	79	56	23

FOR SCHEDULED TRIBES—Contd.

Total Main Workers (I-IX)			Main Workers — Cultivators (I)			Total Rural Urban	Sl. No.	District/Taluk/Urban Agglomeration/City/Town
Persons	Males	Females	Persons	Males	Females			
11	12	13	14	15	16	3	1	2
195	150	45	10	10	—	U		Tirunelveli Urban Agglomeration
108	69	39	1	1	—	U	(a)	Tirunelveli (M)
—	—	—	—	—	—	U	(b)	Talaiyuttu (P)
—	—	—	—	—	—	U	(c)	Pettai (P)
12	11	1	2	2	—	U	(d)	Tachchanallur (P)
—	—	—	—	—	—	U	(e)	Alaganeri (P)
15	14	1	7	7	—	U	(f)	Naranammalpuram (P)
3	3	—	—	—	—	U	(g)	Sankarnagar (T.S.)
—	—	—	—	—	—	U	(h)	Melappalaiyam (M)
—	—	—	—	—	—	U	(i)	Melanattam (P)
—	—	—	—	—	—	U	(j)	Palayankottai (P)
57	53	4	—	—	—	U	(k)	Palayankottai (M)
160	91	69	2	2	—	T	9.	Tenkasi Taluk
63	39	24	—	—	—	R		
97	52	45	2	2	—	U		
35	18	17	—	—	—	U		Kadaiyanallur (M)
62	34	28	2	2	—	U		Tenkasi (M)
—	—	—	—	—	—	U		Kuttalam (T.S.)
209	136	73	6	5	1	T	10.	Shencottah Taluk
100	72	28	6	5	1	R		
109	64	45	—	—	—	U		
109	64	45	—	—	—	U		Shencottah (M)

Sl. No.	District/Taluk/Urban Agglomeration/City/Town	Total Rural Urban	Main Workers					
			Agricultural Labourers (II)			Household Industry-Manufacturing, Processing, Servicing and Repairs (V(a))		
			Persons	Males	Females	Persons	Males	Females
1	2	3	17	18	19	20	21	22
	Tirunelveli Urban Agglomeration	U	11	9	2	48	11	37
(a)	Tirunelveli (M)	U	—	—	—	46	10	36
(b)	Talaiyuttu (P)	U	—	—	—	—	—	—
(c)	Pettai (P)	U	—	—	—	—	—	—
(d)	Tachchanallur (P)	U	5	4	1	1	1	—
(e)	Alaganeri (P)	U	—	—	—	—	—	—
(f)	Naranammalpuram (P)	U	6	5	1	—	—	—
(g)	Sankarnagar (T.S.)	U	—	—	—	—	—	—
(h)	Melappalaiyam (M)	U	—	—	—	—	—	—
(i)	Melanattam (P)	U	—	—	—	—	—	—
(j)	Palayankottai (P)	U	—	—	—	—	—	—
(k)	Palayankottai (M)	U	—	—	—	1	—	1
9.	Tenkasi Taluk	T	3	2	1	56	29	27
		R	1	1	—	37	20	17
		U	2	1	1	19	9	10
	Kadaiyanallur (M)	U	1	1	—	8	4	4
	Tenkasi (M)	U	1	—	1	11	5	6
	Kuttalam (T.S.)	U	—	—	—	—	—	—
10.	Shencottah Taluk	T	32	28	4	112	54	58
		R	30	26	4	26	11	15
		U	2	2	—	86	43	43
	Shencottah (M)	U	2	2	—	86	43	43

FOR SCHEDULED TRIBES—Contd.

Main Workers: Other Workers (III) (IV) V (b) & VI to IX) Persons	Main Workers: Other Workers (III) (IV) V (b) & VI to IX) Males	Main Workers: Other Workers (III) (IV) V (b) & VI to IX) Females	Marginal Workers Persons	Marginal Workers Males	Marginal Workers Females	Non-Workers Persons	Non-Workers Males	Non-Workers Females	Total Rural	Total Urban	Sl. No.	District/Taluk/Urban Agglomeration/City/Town
23	24	25	26	27	28	29	30	31	3		1	2
126	120	6	4	2	2	391	145	246		U		Tirunelveli Urban Agglomeration
61	58	3	2	1	1	128	50	78		U	(a)	Tirunelveli (M)
—	—	—	—	—	—	—	—	—		U	(b)	Talaiyuttu (P)
—	—	—	—	—	—	—	—	—		U	(c)	Pettai (P)
4	4	—	1	—	1	20	8	12		U	(d)	Tachchanallur (P)
—	—	—	—	—	—	—	—	—		U	(e)	Alaganeri (P)
2	2	—	—	—	—	27	8	19		U	(f)	Naranammalpuram (P)
3	3	—	—	—	—	9	4	5		U	(g)	Sankarnagar (T.S)
—	—	—	—	—	—	5	3	2		U	(h)	Melappalaiyam (M)
—	—	—	—	—	—	—	—	—		U	(i)	Melanattam (P)
—	—	—	—	—	—	—	—	—		U	(j)	Palayankottai (P)
56	53	3	1	1	—	202	72	130		U	(k)	Palayankottai (M)
99	58	41	3	—	3	202	91	111		T	9.	Tenkasi Taluk
25	18	7	3	—	3	58	23	35	R			
74	40	34	—	—	—	144	68	76		U		
26	13	13	—	—	—	49	23	26		U		Kadaiyanallur (M)
48	27	21	—	—	—	94	45	49		U		Tenkasi (M)
—	—	—	—	—	—	1	—	1		U		Kuttalam (T.S.)
59	49	10	7	—	7	257	109	148		T	10.	Shencottah Taluk
38	30	8	6	—	6	129	51	78	R			
21	19	2	1	—	1	128	58	70		U		
21	19	2	1	—	1	128	58	70		U		Shencottah (M)

Sl. No.	District/Taluk/Urban Agglomeration/City/Town	Total Rural Urban	No. of Households with ST members	Total Scheduled Tribe Population			Literates		
				Persons	Males	Females	Persons	Males	Females
1	2	3	4	5	6	7	8	9	10
11.	Ambasamudram Taluk	T	152	703	357	346	159	103	56
		R	78	335	169	166	99	63	36
		U	74	368	188	180	60	40	20
	Vikaramsingapuram (P)	U	10	47	24	23	20	14	6
	Sivanthipuram (P)	U	—	—	—	—	—	—	—
	Ambasamudram Urban Agglomeration	U	43	233	122	111	29	19	10
(a)	Ambasamudram (P)	U	19	115	55	60	7	5	2
(b)	Kallidaikurichchi (P)	U	24	118	67	51	22	14	8
	Viravanallur (P)	U	21	88	42	46	11	7	4
12.	Nanguneri Taluk	T	797	3,151	1,470	1,681	1,653	954	699
		R	786	3,098	1,438	1,660	1,635	938	697
		U	11	53	32	21	18	16	2
	Tisaiyanvilai (P)	U	—	—	—	—	—	—	—
	Eruvadi (P)	U	11	53	32	21	18	16	2
13.	Sattankulam Taluk	T	4	18	7	11	—	—	—
		R	4	18	7	11	—	—	—
		U	—	—	—	—	—	—	—
	Mudalur (P)	U	—	—	—	—	—	—	—
	Sattankulam (P)	U	—	—	—	—	—	—	—
14.	Tiruchchendur Taluk	T	26	93	47	46	29	16	13
		R	11	35	15	20	21	10	11
		U	15	58	32	26	8	6	2

FOR SCHEDULED TRIBES—Contd.

Total Main Workers (I-IX)			Main Workers: Cultivators (I)			Total Rural Urban	Sl. No.	District/Taluk/Urban Agglomeration/City/Town
Persons	Males	Females	Persons	Males	Females			
11	12	13	14	15	16	3	1	2
340	205	135	5	5	—	T	11.	Ambasamudram Taluk
185	98	87	5	5	—	R		
155	107	48	—	—	—	U		
20	16	4	—	—	—	U		Vikramasingapuram (P)
—	—	—	—	—	—	U		Sivanthipuram (P)
93	67	26	—	—	—	U		Ambasamudram Urban Agglomeration
49	28	21	—	—	—		(a)	Ambasamudram (P)
44	39	5	—	—	—	U	(b)	Kallidaikurchchi (P)
42	24	18	—	—	—	U		Viravanallur (P)
1,075	824	251	406	401	5	T	12.	Nanguneri Taluk
1,057	812	245	406	401	5	R		
18	12	6	—	—	—	U		
—	—	—	—	—	—	U		Tisaiyanvilai (P)
18	12	6	—	—	—	U		Eruvadi (P)
8	4	4	—	—	—	T	13.	Sattankulam Taluk
8	4	4	—	—	—	R		
—	—	—	—	—	—	U		
—	—	—	—	—	—	U		Mudalur (P)
—	—	—	—	—	—	U		Sattankulam (P)
31	26	5	1	1	—	T	14.	Tiruchchendur Taluk
11	7	4	1	1	—	R		
20	19	1	—	—	—	U		

Sl. No.	District/Taluk/Urban Agglomeration/City/Town	Total Rural Urban	Main Workers					
			Agricultural Labourers (II)			Household Industry-Manufacturing, Processing, Servicing and Repairs (V(a))		
			Persons	Males	Females	Persons	Males	Females
1	2	3	17	18	19	20	21	22
11.	Ambasamudram Taluk	T	8	2	6	125	67	58
		R	8	2	6	54	19	35
		U	—	—	—	71	48	23
	Vikramasingapuram (P)	U	—	—	—	—	—	—
	Sivanthipuram (P)	U	—	—	—	—	—	—
	Ambasamudram Urban Agglomeration	U	—	—	—	37	32	5
(a)	Ambasamudram (P)	U	—	—	—	—	—	—
(b)	Kallidaikurichchi (P)	U	—	—	—	37	32	5
	Viravanallur (P)	U	—	—	—	34	16	18
12.	Nanguneri Taluk	T	256	98	158	82	49	33
		R	241	89	152	82	49	33
		U	15	9	6	—	—	—
	Tisaiyanvilai (P)	U	—	—	—	—	—	—
	Eruvadi (P)	U	15	9	6	—	—	—
13.	Sattankulam Taluk	T	—	—	—	—	—	—
		R	—	—	—	—	—	—
		U	—	—	—	—	—	—
	Mudalur (P)	U	—	—	—	—	—	—
	Sattankulam (P)	U	—	—	—	—	—	—
14.	Tiruchchendur Taluk	T	3	2	1	3	—	3
		R	2	1	1	3	—	3
		U	1	1	—	—	—	—

FOR SCHEDULED TRIBES—Contd.

Main Workers: Other Workers (III) (IV) V (b) & VI to IX) Persons	Main Workers: Other Workers (III) (IV) V (b) & VI to IX) Males	Main Workers: Other Workers (III) (IV) V (b) & VI to IX) Females	Marginal Workers Persons	Marginal Workers Males	Marginal Workers Females	Non-Workers Persons	Non-Workers Males	Non-Workers Females	Total Rural Urban	Sl. No.	District/Taluk/Urban Agglomeration/City/Town
23	24	25	26	27	28	29	30	31	3	1	2
202	131	71	6	3	3	357	149	208	T	11.	**Ambasamudram Taluk**
118	72	46	4	1	3	146	70	76	R		
84	59	25	2	2	—	211	79	132	U		
20	16	4	—	—	—	27	8	19	U		Vikramasingapuram (P)
—	—	—	—	—	—	—	—	—	U		Sivanthipuram (P)
56	35	21	2	2	—	138	53	85	U		Ambaamudram Urban Agglomeration
49	28	21	2	2	—	64	25	39	U	(a)	Ambasamudram (b)
7	7	—	—	—	—	74	28	46	U	(b)	Kallidaikurichchi (P)
8	8	—	—	—	—	46	18	28	U		Viravanallur (P)
331	276	55	32	5	27	2,044	641	1,403	T	12.	Nanguneri Taluk
328	273	55	25	5	20	2,016	621	1,395	R		
3	3	—	7	—	7	28	20	8	U		
—	—	—	—	—	—	—	—	—	U		Tisaiyanvilai (P)
3	3	—	7	—	7	28	20	8	U		Eruvadi (P)
8	4	4	—	—	—	10	3	7	T	13.	Sattankulam Taluk
8	4	4	—	—	—	10	3	7	R		
—	—	—	—	—	—	—	—	—	U		
—	—	—	—	—	—	—	—	—	U		Mudalur (P)
—	—	—	—	—	—	—	—	—	U		Sattankulam (P)
24	23	1	—	—	—	62	21	41	T	14.	Tiruchchendur Taluk
5	5	—	—	—	—	24	8	16	R		
19	18	1	—	—	—	38	13	25	U		

Sl. No.	District/Taluk/Urban Agglomeration/City/Town	Total Rural Urban	No. of Households with ST members	Total Scheduled Tribe Population			Literates		
				Persons	Males	Females	Persons	Males	Females
1	2	3	4	5	6	7	8	9	10
	Tiruchchendur Urban Agglomeration	U	10	32	17	15	3	2	1
(a)	Tiruchchendur (P)	U	1	3	2	1	1	1	—
(b)	Kayalpattinam (P)	U	—	—	—	—	—	—	—
(c)	Arumuganeri (P)	U	9	29	15	14	2	1	—
	Paramankurichchi (P)	U	—	—	—	—	—	—	—
	Udangudi (P)	U	—	—	—	—	—	—	—
	Kulasekarapattinam (P)	U	—	—	—	—	—	—	—
	Alwartirunagarai (P)	U	2	17	9	8	3	2	1
	Nazareth (P)	U	3	9	6	3	2	2	1

FOR SCHEDULED TRIBES—Contd.

Total Main Workers (I-IX)			Main Workers			Total Rural Urban	Sl. No.	District/Taluk/Urban Agglomeration/City/Town
			Cultivators (I)					
Persons	Males	Females	Persons	Males	Females			
11	12	13	14	15	16	3	1	2
12	11	1	—	—	—	U		Tiruchchendur Urban Agglomeration
1	1	—	—	—	—	U	(a)	Tiruchchendur (P)
—	—	—	—	—	—	U	(b)	Kayalpattinam (P)
11	10	1	—	—	—	U	(c)	Arumuganeri (P)
—	—	—	—	—	—	U		Paramankurichchi (P)
—	—	—	—	—	—	U		Udangudi (P)
—	—	—	—	—	—	U		Kulasekarapattinam (P)
6	6	—	—	—	—	U		Alwartirunagarai (P)
2	2	—	—	—	—	U		Nazareth (P)

Sl. No.	District/Taluk/Urban Agglomeration/City/Town	Total Rural Urban	Main Workers					
			Agricultural Labourers (II)			Household Industry-Manufacturing, Processing, Servicing and Repairs (V(a))		
			Persons	Males	Females	Persons	Males	Females
1	2	3	17	18	19	20	21	22
	Tiruchchendur Urban Agglomeration	U	1	1	—	—	—	—
	Tiruchchendur (P)	U	—	—	—	—	—	—
(b)	Kayalpattinam (P)	U	—	—	—	—	—	—
(c)	Arumuganeri (P)	U	1	1	—	—	—	—
	Paramankurichchi (P)	U	—	—	—	—	—	—
	Udangudi (P)	U	—	—	—	—	—	—
	Kulasekarappattinam (P)	U	—	—	—	—	—	—
	Alwartirunagarai (P)	U	—	—	—	—	—	—
	Nazareth (P)	U	—	—	—	—	—	—

FOR SCHEDULED TRIBES—Contd.

Main Workers											
Other Workers (III) (IV) V (b) & VI to IX)			Marginal Workers			Non-Workers			Total Rural Urban	Sl. No.	District/Taluk/Urban Agglomeration/City/Town
Persons	Males	Females	Persons	Males	Females	Persons	Males	Females			
23	24	25	26	27	28	29	30	31	3	1	2
11	10	1	—	—	—	20	6	14	U		Tiruchchendur Urban Agglomeration
i	1	—	—	—	—	2	1	1	U		Tiruchchendur (P)
—	—	—	—	—	—	—	—	—	U	(b)	Kayalpattinam (P)
10	9	1	—	—	—	18	5	13	U	(c)	Arumuganeri (P)
—	—	—	—	—	—	—	—	—	U		Paramankurichchi (P)
—	—	—	—	—	—	—	—	—	U		Udangudi (P)
—	—	—	—	—	—	—	—	—	U		Kulasekarappattinam (P)
6	6	—	—	—	—	11	3	8	U		Alwartirunagarai (P)
2	2	—	—	—	—	7	4	3	U		Nazareth (P)

ANN

URBAN AGGLOMERATIONS FALLING INTO

Sl. No.	Urban Agglomeration/ City/Town	Rural Urban	No. of House-holds with ST members	Total Scheduled Tribe Population			Literates		
				Persons	Males	Females	Persons	Males	Females
1	2	3	4	5	6	7	8	9	10
	TUTICORIN URBAN AGGLOMERATION	U	84	343	181	162	158	103	55
(a)	Tuticorin (M)	U	66	267	138	129	111	71	40
(b)	Mullakkadu (P)	U	—	—	—	—	—	—	—
(c)	Muttayyapuram (P)	U	9	43	26	17	32	23	9
(d)	Milavittan (P)	U	3	12	5	7	7	3	4
(e)	Tuticorin (P)	U	—	—	—	—	—	—	—
(f)	Korampallam (P)	U	1	1	1	—	1	1	—
(g)	Attimarappatti (P)	U	—	—	—	—	—	—	—
(h)	Ayanadaippu (P)	U	—	—	—	—	—	—	—
(i)	Mappilaiurani (P)	U	5	20	11	9	7	5	2
(j)	Palayakayal (P)	U	—	—	—	—	—	—	—

EXE

TWO OR MORE TALUKS OF A DISTRICT

Total Main Workers (I-IX)			Main Workers						Rural Urban	Sl. No.	Urban Agglomeration/ City/Town
			Cultivators (I)			Agricultural Labourers (II)					
Persons	Males	Females	Persons	Males	Females	Persons	Males	Females			
11	12	13	14	15	16	17	18	19	3	1	2
108	97	11	—	—	—	—	—	—	U		TUTICORIN URBAN AGGLOMERATION
85	76	9	—	—	—	—	—	—	U	(a)	Tuticorin (M)
—	—	—	—	—	—	—	—	—	U	(b)	Mullakkadu (P)
12	12	—	—	—	—	—	—	—	U	(c)	Muttayyapuram (P)
5	3	2	—	—	—	—	—	—	U	(d)	Milavittan (P)
—	—	—	—	—	—	—	—	—	U	(e)	Tuticorin (P)
—	—	—	—	—	—	—	—	—	U	(f)	Korampallam (P)
—	—	—	—	—	—	—	—	—	U	(g)	Attimarappatti (P)
—	—	—	—	—	—	—	—	—	U	(h)	Ayanadaippu (P)
6	6	—	—	—	—	—	—	—	U	(i)	Mappilaiurani (P)
—	—	—	—	—	—	—	—	—	U	(j)	Palayakayal (P)

ANN

URBAN AGGLOMERATIONS FALLING INTO

Sl. No.	Urban Agglomeration/ City/Town	Rural Urban	Main Workers					
			Household Industry-Manufacturing, Processing, Servicing and Repairs (V (a))			Other Workers (III, IV, V (b), & VI to IX)		
			Persons	Males	Females	Persons	Males	Females
1	2	3	20	21	22	23	24	25
	TUTICORIN URBAN AGGLOMERATION	U	1	1	—	108	97	11
(a)	Tuticorin (M)	U	1	1	—	85	76	9
(b)	Mullakkadu (P)	U	—	—	—	—	—	—
(c)	Muttayyapuram (P)	U	—	—	—	12	12	—
(d)	Milavittan (P)	U	—	—	—	5	3	2
(e)	Tuticorin (P)	U	—	—	—	—	—	—
(f)	Korampallam (P)	U	—	—	—	—	—	—
(g)	Attimarappatti (P)	U	—	—	—	—	—	—
(h)	Ayanadaippu (P)	U	—	—	—	—	—	—
(i)	Mappilaiurani (P)	U	—	—	—	6	6	—
(j)	Palayakayal (P)	U	—	—	—	—	—	—

EXE—contd.

TWO OR MORE TALUKS OF A DISTRICT—contd.

Marginal Workers			Non-Workers			Rural Urban	Sl. No.	Urban Agglomeration/ City/Town
Persons	Males	Females	Persons	Males	Females			
26	27	28	29	30	31	3	1	2
—	—	—	234	83	151	U		TUTICORIN URBAN AGGLOMERATION
—	—	—	181	61	120	U	(a)	Tuticorin (M)
—	—	—	—	—	—	U	(b)	Mullakkadu (P)
—	—	—	31	14	17	U	(c)	Muttayyapuram (P)
—	—	—	7	2	5	U	(d)	Milavittan (P)
—	—	—	—	—	—	U	(e)	Tuticorin (P)
—	—	—	1	1	—	U	(f)	Korampallam (P)
—	—	—	—	—	—	U	(g)	Attimarappatti (P)
—	—	—	—	—	—	U	(h)	Ayanadaippu (P)
—	—	—	14	5	9	U	(i)	Mappilaiurani (P)
—	—	—	—	—	—	U	(j)	Palayakayal (P)

SIVAGIRI SUB-TALUK

TIRUNELVELI DISTRICT

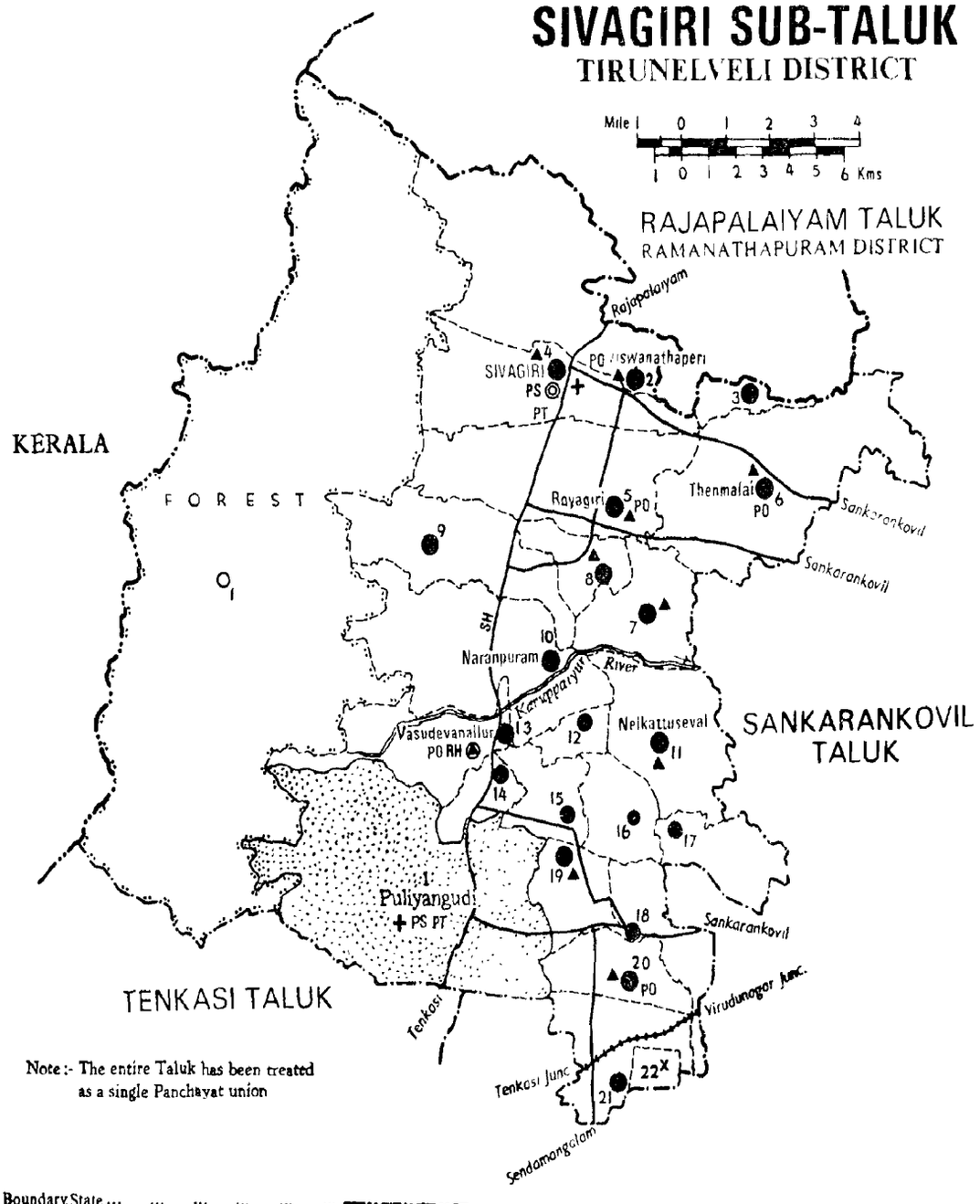

Note :- The entire Taluk has been treated as a single Panchayat union

Boundary, State	
" District	
" Taluk / Sub - Taluk	
" Village with Location Code Number ...	20
" Forest..	
Taluk headquarters	◎
Villages having Population below 200	○
" " 200 - 499	●
" " 500 - 999	●
" " 1000 - 4999	●
" " 5000 & above	●

Uninhabited villages	x
State Highway	SH
Important Road...	
Railway line with station (Metre gauge)... ...	RS
River with stream	
Post office, Post and Telegraph office	PO PT
Police station	PS
Primary health centre, Dispensary, ... Maternity and Child welfare centre	⊕ + ▲
Rest house, Travellers bungalow	RH
Urban area with Location Code Number	1

● Based upon Survey of India map with the permission of the Surveyor General of India.

© Government of India Copyright, 1985.
P.Z.P.C.S.O. Madras-5.

1. SIVAGIRI TALUK

ALPHABETICAL LIST OF VILLAGES

1. SIVAGIRI TALUK

Sl. No.	Name of Village	L.C. No.
1.	Alangulam	22
2.	Ariyur	17
3.	Darukapuram	15
4.	Gudalur	7
5.	Inamkovilpatti	3
6.	Malaiyadikkurichchi	19
7.	Nagaram	18
8.	Naranapuram	10
9.	Nelkattumseval	11
10.	Pattakurichchi	16
11.	Ramanathapuram	8
12.	Ramaswamipuram	21
13.	Rayagiri	5
14.	Reserve Forest	1
15.	Sanganapperi	12
16.	Sivagiri	4
17.	Subramanyapuram	14
18.	Talaivankottai	20
19.	Tenmalai	6
20.	Tirumalapuram	9
21.	Vasudevanallur	13
22.	Viswanathapperi	2

VILLAGE PRIMARY

SIVAGIRI

Location Code Number	Name of Village	Area of Village in hectares	No. of Occupied Residential Houses	No. of House-holds	Total Population (including Institutional and Houseless Population)		
					Persons	Males	Females
1	2	3	4	5	6	7	8
1	Reserve Forest	20,351.99	6	6	39	17	22
2	a/b Viswanathapperi (Viswanathaperi)	3,546.02	854	856	3,346	1,642	1,704
2	b/b Viswanathapperi (Viswanathaperi)	—	1,213	1,217	4,869	2,396	2,473
2	Total	3,546.02	2,067	2,073	8,215	4,038	4,177
3	Inam Kovilpatti (Inam Koilpatti)	346.76	361	362	1,536	743	793
4	Sivagiri	2.241.18	5,127	5,168	20,589	10,124	10,465
5	a/b Rayagiri (Royagiri)	2,748.70	2,058	2,076	8,814	4,401	4,413
5	b/b Rayagiri (Royagiri)	—	244	244	1,091	522	569
5	Total	2,748.70	2,302	2,320	9,905	4,923	4,982
6	a/b Tenmalai (Thenmalai)	2,456.82	1,198	1,218	5,148	2,517	2,631
6	b/b Tenmalai (Thenmalai)	1,112.59	772	774	3,177	1,536	1,641
6	Total	3,568.91	1,970	1,992	8,325	4,053	4,272
7	a/b Gudalur (Gudalur)	1,193.08	468	468	1,954	942	1,012
7	b/b Gudalur (Gudalur)	—	283	283	1,193	582	611
7	Total	1,193.08	751	751	3,147	1,524	1,623
8	Ramanathapuram	504.42	1,038	1,046	4,381	2,139	2,242
9	Tirumalapuram (Thirumalapuram)	1,995.21	665	667	3,143	1,582	1,561

CENSUS ABSTRACT—Contd.

TALUK

Main Workers: Other Workers (III, IV, V (b) & VI to IX) Males	Main Workers: Other Workers (III, IV, V (b) & VI to IX) Females	Marginal Workers Males	Marginal Workers Females	Non-Workers Males	Non-Workers Females	Location Code Number	Name of Village
9	10	11	12	13	14	1	2
—	—	17	22	7	8	1	Reserve Forest
618	653	—	—	1,076	621	2	a/b Viswanathapperi (Viswanathaperi)
866	896	—	—	1,094	505	2	b/b Viswanathapperi (Viswanathaperi)
1,484	1,549	—	—	2,170	1,126	2	Total
193	219	—	—	284	102	3	Inam Kovilpatti (Inam Koilpatti)
1,614	1,711	13	18	4,415	2,161	4	Sivagiri
921	922	109	91	2,407	1,092	5	a/b Rayagiri (Royagiri)
71	81	—	—	245	106	5	b/b Rayagiri (Royagiri)
992	1,003	109	91	265	1,198	5	Total
250	260	—	—	1,182	391	6	a/b Tenmalai (Thenmalai)
446	498	—	—	790	294	6	b/b Tenmalai (Thenmalai)
696	758	—	—	1,972	685	6	Total
104	120	—	—	480	277	7	a/b Gudalur (Gudalur)
251	284	—	—	256	82	7	b/b Gudalur (Gudalur)
355	404	—	—	736	359	7	Total
585	647	—	—	1,338	631	8	Ramanathapuram
632	662	—	—	810	302	9	Tirumalapuram (Thirumalapuram)

VILLAGE PRIMARY

SIVAGIRI

Location Code Number	Name of Village	Main Workers							
		Total Main Workers (I-IX)		Cultivators (I)		Agricultural Labourers (II)		Household Industry Manufacturing, Processing, Servicing and Repairs (V (a))	
		Males	Females	Males	Females	Males	Females	Males	Females
1	2	15	16	17	18	19	20	21	22
1	Reserve Forest	10	11	10	11	—	—	—	—
2	a/b Viswanathapperi (Viswanathaperi)	986	721	336	45	411	626	62	15
2	b/b Viswanathapperi (Viswanathaperi)	1,467	1,166	430	139	633	966	42	15
2	Total	2,453	1,887	766	184	1,044	1,592	104	30
3	Inam Kovilpatti (Inam Koilpatti)	464	425	212	161	106	222	38	6
4	Sivagiri	6,100	4,488	1,259	331	3,262	3,842	130	57
5	a/b Rayagiri (Royagiri)	2,659	1,400	957	236	926	936	177	87
5	b/b Rayagiri (Royagiri)	368	317	166	18	191	295	—	—
5	Total	3,027	1,717	1,123	254	1,117	1,231	177	87
6	a/b Tenmalai (Tenmalai)	1,611	1,402	571	219	590	1,121	6	1
6	b/b Tenmalai (Thenmalai)	898	876	410	132	282	694	2	—
6	Total	2,509	2,278	981	351	872	1,815	8	1
7	a/b Gudalur (Gudalur)	595	607	262	139	265	430	15	15
7	b/b Gudalur (Gudalur)	354	363	211	201	116	153	6	7
7	Total	949	970	473	340	381	583	21	22
8	Ramanathapuram	1,226	1,063	365	179	406	725	23	54
9	Tirumalapuram (Thirumalapuram)	955	855	379	314	424	492	9	8

CENSUS ABSTRACT—Contd.

TALUK

Main Workers							
Other Workers (III, IV, V (b) & VI to IX)		Marginal Workers		Non-Workers		Location Code Number	Name of Village
Males	Females	Males	Females	Males	Females		
23	24	25	26	27	28	1	2
—	—	—	—	7	11	1	Reserve Forest
177	35	3	4	653	979	2	a/b Viswanathapperi (Viswanathaperi)
362	46	2	17	927	1,290	2	b/b Viswanathapperi (Viswanathaperi)
539	81	5	21	1,580	2,269	2	Total
108	36	—	13	279	355	3	Inam Kovilpatti (Inam Koilpatti)
1,449	253	58	40	3,966	5,937	4	Sivagiri
599	141	39	179	1,703	2,834	5	a/b Rayagiri (Royagiri)
11	4	—	2	154	250	5	b/b Rayagiri (Royagiri)
610	145	39	181	1,857	3,084	5	Total
444	61	22	98	884	1,131	6	a/b Tenmalai (Thenmalai)
204	50	3	24	635	741	6	b/b Tenmalai (Thenmalai)
648	111	25	122	1,519	1,872	6	Total
53	23	—	2	347	403	7	a/b Gudalur (Gudalur)
21	2	14	11	214	237	7	b/b Gudalur) (Gudalur)
74	25	14	13	561	640	7	Total
432	105	8	72	905	1,107	8	Ramanathapuram
143	41	5	2	622	704	9	Tirumalapuram (Thirumalapuram)

VILLAGE PRIMARY

SIVAGIRI

Location Code Number	Name of Village	Area of Village in hectares	No. of Occupied Residential Houses	No. of House-holds	Total Population (including Institutional and Houseless Population)		
					Persons	Males	Females
1	2	3	4	5	6	7	8
10	a/c Naranapuram	1,732.75	548	548	2,114	1,038	1,076
10	b/c Naranapuram	1,055.49	427	427	1,754	868	886
10	c/c Naranapuram	N.A.	313	313	1,225	650	575
10	Total	2,788.24	1,288	1,288	5,093	2,556	2,537
11	Nelkattumseval	1,991.70	1,307	1,307	5,692	2,854	2,838
12	Sanganapperi (Sankaraperi)	348.75	186	186	755	366	389
13	Vasudevanallur	1,505.57	3,175	3,194	14,200	7,076	7,124
14	Subramanyapuram (Subramaniapuram)	463.06	759	767	3,249	1,617	1,632
15	Darukapuram (Dharugapuram)	891.75	227	227	993	484	509
16	Pattakurichchi (Pattakurichi)	625.63	107	109	472	210	262
17	Ariyur (Ariyoor)	875.14	171	172	641	317	324
18	Nagaram	723.84	404	408	1,780	887	893
19	Malaiyadikkurichchi (Malaidikurichi)	792.32	441	464	1,895	941	954
20	a/b Talaivankottai (Thalavankottai)	136.21	677	678	2,689	1,226	1,463
20	b/b Talaivankottai (Thalaivankottai	885.21	412	412	1,841	891	950
20	Total	1,021.42	1,089	1,090	4,530	2,117	2,413
21	Ramaswamipuram) (Ramasamipuram)	1,052.29	760	763	3,363	1,667	1,696
22	Alangulam	363.49		UNINHABITED			
	Taluk Rural Total	49,939.00	24,201	24,360	101,943	50,235	51,708

CENSUS ABSTRACT

TALUK

Scheduled Castes		Scheduled Tribes		Literates		Location Code Number	Name of Village
Males	Females	Males	Females	Males	Females		
9	10	11	12	13	14	1	2
321	342	—	—	317	101	10	a/c Naranapuram
553	562	—	—	328	129	10	b/c Naranapuram
341	301	—	—	165	39	10	c/c Naranapuram
1,215	1,205	—	—	810	269	10	Total
706	726	—	—	1,342	483	11	Nelkattumseval
309	318	—	—	133	63	12	Sanganapperi (Sankaraperi)
949	968	24	25	4,219	1,866	13	Vasudevanallur
800	804	—	—	1,032	467	14	Subramanyapuram (Subramaniapuram)
170	189	—	—	224	106	15	Darukapuram (Dharugapuram)
79	105	—	—	105	39	16	(Pattakurichchi) (Pattakurichi)
23	28	—	—	140	52	17	Ariyur (Ariyoor)
289	305	2	3	468	186	18	Nagaram
176	178	—	—	672	313	19	Malaiyadikkurichchi (Malaidikurichi)
232	255	—	—	446	165	20	a/b Talaivankottai (Thalavankottai)
211	205	—	—	530	249	20	b/b Talaivankottai (Thalaivankottai)
443	460	—	—	976	414	20	Total
553	583	—	—	805	330	21	Ramaswamipuram (Ramasamipuram)
		UNINHABITED				22	Alangulam
12,263	12,822	165	159	25,390	11,150		Taluk Rural Total

VILLAGE PRIMARY

SIVAGIRI

Location Code Number	Name of Village	Main Workers							
		Total Main Workers (I-IX)		Cultivators (I)		Agricultural Labourers (II)		Household Industry Manufacturing, Processing, Servicing and Repairs (V (a))	
		Males	Females	Males	Females	Males	Females	Males	Females
1	2	15	16	17	18	19	20	21	22
10	a/c Naranapuram	689	739	339	139	290	570	8	8
10	b/c Naranapuram	563	575	379	368	142	188	5	—
10	c/c Naranapuram	394	152	42	16	313	135	1	—
10	Total	1,646	1,466	760	523	745	893	14	8
11	Nelkattumseval	1,774	1,480	1,017	411	600	1,045	8	7
12	Sanganapperi (Sankaraperi)	247	237	137	84	91	149	3	—
13	Vasudevanallur	4,001	2,723	1,240	582	1,437	1,615	143	216
14	Subramanyapuram (Subramaniapuram)	960	716	377	136	379	537	20	3
15	Darukapuram (Dharugapuram)	325	364	66	58	257	306	—	—
16	Pattakurichchi (Pattakurichi)	147	139	82	62	52	76	—	—
17	Ariyur (Ariyoor)	207	179	97	63	72	113	20	2
18	Nagaram	552	480	226	198	166	218	5	37
19	Malaiyadikkurichchi (Malaidikurichi)	521	474	226	172	196	285	6	2
20	a/b Talaivankottai (Thalavankottai)	690	474	427	228	162	232	11	4
20	b/b Talaivankottai (Thalaivankottai)	524	364	211	141	194	192	5	9
20	Total	1,214	838	638	369	356	424	16	13
21	Ramaswamipuram (Ramasamipuram)	968	927	485	312	374	560	6	23
22	Alangulam	UNINHABITED							
	Taluk Rural Total	30,255	23,717	10,919	5,095	12,337	16,723	751	576

CENSUS ABSTRACT—Contd.

TALUK

Main Workers: Other Workers (III, IV, V (b) & VI to IX) Males	Main Workers: Other Workers (III, IV, V (b) & VI to IX) Females	Marginal Workers Males	Marginal Workers Females	Non-Workers Males	Non-Workers Females	Location Code Number	Name of Village
23	24	25	26	27	28	1	2
52	22	—	2	349	335	10	a/c Naranapuram
37	19	—	—	305	311	10	b/c Naranapuram
38	1	6	12	250	411	10	c/c Naranapuram
127	42	6	14	904	1,057	10	Total
149	17	7	245	1,073	1,113	11	Nelkattumseval
16	4	3	6	116	146	12	Sanganapperi (Sankaraperi)
1,181	310	38	181	3,037	4,220	13	Vasudevanallur
184	40	3	2	654	914	14	Subramanyapuram (Subramaniapuram)
2	—	—	—	159	145	15	Darukapuram (Dharugapuram)
13	1	—	—	53	123	16	Pattakurichchi (Pattakurichi)
18	1	—	—	110	145	17	Ariyur (Ariyoor)
155	27	17	37	318	376	18	Nagaram
93	15	45	88	375	392	19	Malaiyadikkurichchi (Malaidikurichi)
90	10	2	12	534	977	23	a/b Talaivankottai (Thalavankottai)
114	22	16	25	351	561	20	b/b Talaivankottai (Thalaivankottai)
204	32	18	37	885	1,538	20	Total
103	32	16	105	683	664	21	Ramaswamipuram (Ramasamipuram)
			UNINHABITED			22	Alangulam
6,248	1,323	307	1,179	19,673	26,812		Taluk Rural Total

1. Puliyangudi—"Treated as Census Town"

Foot-Note

1. Entire Village Mela Pulliangudi (V. No. 5) is included in Pulliangudi (M)
2. ,, Pulliangudi (V. No. 6) ,, ,,
3. ,, Chinthamari (V. No. 8) ,, ,,
4. ,, T.N. Pudukudu (V. No. 79) is included is Puliyankudi (M)

ANNEXE

STATEMENT SHOWING THE REVENUE VILLAGES AND THEIR CONSTITUENT PANCHAYATS

L. C. No.	Name of Villages	Name of Panchayat in which included with alphabetical indications where there are other Segment(s)	Cross reference for the other segment(s) of panchayat
1	2	3	4
1	Reserve Forest		
2 a/b	Viswanathapperi	Viswanathapperi	—
2 b/b	Viswanathapperi	Devipatnam	—
3	Inamkovilpatti	Inamkovilpatti	—
4	Sivagiri	Sivagiri	—
5 a/b	Rayagiri	Rayagiri	—
5 b/b	Rayagiri	Ullar Dalavoipuram	—
6 a/b	Tenmalai	Tenmalai	—
6 b/b	Tenmalai	Duraisamipuram	—
7 a/b	Gudalur	Gudalur	—
7 b/b	Sangupuram	Sangupuram	—
8	Ramanathapuram	Ramanathapuram	—
9	Tirumalapuram	Tirumalapuram	—
10 a/c	Naranapuram	Naranapuram	—
10 b/c	Naranapuram	Kottaiyur	—
10 c/c	Naranapuram	Vasudevanallur b/b	13 for a/b
11	Nelkattumseval	Nelkattumseval	—
12	Sanganapperi	Sanganapperi	—
13	Vasudevanallur	Vasudevanallur a/b	10 c/c for b/b
14	Subrhamanyapuram	Subrhamanyapuram	—
15	Darukapuram	Darukapuram	—
16	Pattakurichchi	Ariyur a/b	17 for b/b
17	Ariyur	Ariyur b/b	16 for a/b
18	Nagaram	Nagaram	—
19	Malaiyadikkurichchi	Malaiyadikkurichchi	—
20 a/b	Talaivankottai	Talaivankottai	—
20 b/b	Talaivankottai	Mullikulam	—
21	Ramaswamipuram	Ramaswamipuram a/b	22 for b/b
22	Alangulam	Ramaswamipuram b/b	21 for a/b

URBAN PRIMARY

1. SIVAGIRI

Location Code Number	Name of Town/ Ward	Area of Town Division/ Ward in km²	No. of Occupied Residential Houses	No. of House-holds	Total Population (including Institutional and Houseless Population)			Scheduled Castes	
					Persons	Males	Females	Males	Females
1	2	3	4	5	6	7	8	9	10
I	PULIANGUDI (P)								
	Ward No. 1		395	395	1,744	852	892	—	—
	Ward No. 2		431	431	1,964	963	1,001	66	67
	Ward No. 3		358	363	1,426	695	731	—	—
	Ward No. 4		377	377	1,709	868	841	—	—
	Ward No. 5		364	387	1,455	703	752	655	712
	Ward No. 6		288	288	1,407	675	732	—	—
	Ward No. 7		355	360	1,467	720	747	—	—
	Ward No. 8		476	476	2,071	1,028	1,043	987	1,003
	Ward No. 9		471	471	2,048	1,020	1,028	—	—
	Ward No. 10		436	436	1,905	957	948	—	—
	Ward No. 11		333	333	1,486	725	761	—	—
	Ward No. 12		389	389	1,973	970	1,003	235	275
	Ward No. 13		545	546	2,279	1,109	1,170	952	999
	Ward No. 14		311	316	1,675	823	852	69	81
	Ward No. 15		371	376	1,776	862	914	1	1
	Ward No. 16		344	344	1,733	888	845	—	—
	Ward No. 17		374	378	2,130	1,082	1,048	—	—
	Ward No. 18		400	400	1,749	900	849	—	—
	Ward No. 19		586	586	2,721	1,370	1,351	1	1
	Ward No. 20		457	457	2,145	1,083	1,062	33	34
	Ward No. 21		388	388	1,809	878	931	3	24
	Ward No. 22		348	348	1,610	796	814	—	—
	Ward No. 23		410	410	1,830	900	930	—	—
	Ward No. 24		450	450	1,886	941	945	600	628
	Taluk Urban Total	42.32	9,657	9,705	43,998	21,808	22,190	3,602	3,825

CENSUS ABSTRACT

TALUK

Scheduled Tribes		Literates		MAIN WORKERS Total Main Workers (I-IX)		Location Code Number	Name of Town Ward
Males	Females	Males	Females	Males	Females		
11	12	13	14	15	16	1	2
						I	PULIANGUDI
—	—	628	480	458	182		Ward No. 1
64	62	516	231	535	425		Ward No. 2
20	10	359	158	431	369		Ward No. 3
—	—	635	376	526	389		Ward No. 4
—	—	197	55	432	477		Ward No. 5
39	45	425	206	414	308		Ward No. 6
—	—	542	337	375	238		Ward No. 7
—	—	378	134	651	707		Ward No. 8
—	—	620	246	635	222		Ward No. 9
—	—	388	147	571	405		Ward No. 10
2	6	431	219	416	159		Ward No. 11
—	—	544	245	576	282		Ward No. 12
—	—	470	238	648	566		Ward No. 13
—	—	529	285	445	330		Ward No. 14
—	—	591	306	434	245		Ward No. 15
—	—	623	324	472	257		Ward No. 16
—	—	600	272	580	457		Ward No. 17
10	6	431	174	536	358		Ward No. 18
—	—	833	283	768	466		Ward No. 19
2	4	519	226	656	533		Ward No. 20
—	—	599	341	513	283		Ward No. 21
—	—	562	344	487	282		Ward No. 22
3	4	584	343	534	404		Ward No. 23
—	—	344	128	525	544		Ward No. 24
140	137	12,345	6,098	12,625	8,888		Taluk Urban Total

URBAN PRIMARY

1. SIVAGIRI

Location Code Number	Name of Town/ Ward	MAIN WORKERS					
		Cultivators (I)		Agricultural Labourers (II)		Household Industry Manufacturing, Processing, Servicing and Repairs (V (a))	
		Males	Females	Males	Females	Males	Females
1	2	17	18	19	20	21	22
I	PULIANGUDI (P)						
	Ward No. 1	88	19	77	84	12	28
	Ward No. 2	115	50	147	155	33	128
	Ward No. 3	58	20	58	122	42	118
	Ward No. 4	194	87	118	124	1	147
	Ward No. 5	108	106	215	294	—	—
	Ward No. 6	59	16	51	76	151	150
	Ward No. 7	36	11	19	24	89	100
	Ward No. 8	78	63	392	553	38	54
	Ward No. 9	114	20	111	131	53	32
	Ward No. 10	107	16	226	290	30	50
	Ward No. 11	39	12	68	83	37	38
	Ward No. 12	84	18	180	147	41	81
	Ward No. 13	122	73	404	436	45	40
	Ward No. 14	40	8	48	69	165	246
	Ward No. 15	50	16	34	39	47	155
	Ward No. 16	44	12	30	27	66	182
	Ward No. 17	61	25	71	43	95	195
	Ward No. 18	20	8	140	220	91	62
	Ward No. 19	49	10	96	89	212	207
	Ward No. 20	4	—	35	44	190	269
	Ward No. 21	60	27	94	82	32	83
	Ward No. 22	118	51	202	106	4	82
	Ward No. 23	59	16	217	110	22	260
	Ward No. 24	215	194	250	328	1	9
	Taluk Urban Total	1,922	878	3,283	3,667	1,497	2,716

CENSUS ABSTRACT—Contd.

TALUK

Main Workers: Other Workers (III, IV, V (b) & VI to IX) Males	Main Workers: Other Workers (III, IV, V (b) & VI to IX) Females	Marginal Workers Males	Marginal Workers Females	Non-Workers Males	Non-Workers Females	Location Code Number	Name of Village
23	24	25	26	27	28	1	2
						I	PULIANGUDI (P)
281	51	1	8	393	702		Ward No. 1
240	92	1	24	427	552		Ward No. 2
280	109	2	7	255	355		Ward No. 3
213	31	1	107	341	345		Ward No. 4
109	77	1	—	270	275		Ward No. 5
153	66	5	47	256	377		Ward No. 6
231	103	—	1	345	508		Ward No. 7
143	37	—	1	377	335		Ward No. 8
357	39	—	17	385	789		Ward No. 9
208	49	2	2	384	541		Ward No. 10
272	26	13	112	296	490		Ward No. 11
271	36	8	19	386	702		Ward No. 12
77	17	4	2	457	602		Ward No. 13
192	16	7	45	371	477		Ward No. 14
303	35	17	64	411	605		Ward No. 15
332	36	8	21	408	567		Ward No. 16
353	194	—	3	502	588		Ward No. 17
285	68	1	4	363	487		Ward No. 18
411	160	1	3	601	882		Ward No. 19
427	220	3	17	424	512		Ward No. 20
327	91	8	67	357	581		Ward No. 21
163	43	—	3	309	529		Ward No. 22
236	18	1	2	365	524		Ward No. 23
59	13	1	13	415	388		Ward No. 24
5,923	1,627	85	589	9,098	12,713		Total Urban Total

Sl.No.	Name of Town.	L.C. No./V. No.	Name of Village included in Town.
*1.	I. Puliangudi	(V. No. 5)	Mella Pulliankudi
2.	,,	(V. No. 6)	Puliyankudi
3.	,,	(V. No. 8)	Chinthamani
4.	,,	(V. No. 79)	Pudukudu

URBAN PRIMARY CENSUS ABSTRACT

APPENDIX

TOTAL SCHEDULED CASTES AND SCHEDULED TRIBES POPULATION (URBAN BLOCK-WISE)

1. SIVAGIRI TALUK

Location Code No.	Name of Town/ Ward/Urban Block		Total population	Scheduled Castes	Scheduled Tribes
1	2		3	4	5
1.	PULIYANGUDI (M)				
	Ward No. 1				
	E.B. No.	1	688	—	—
		2	637	—	—
		3	419	—	—
	Total		1,744	—	—
	Ward No. 2				
	E.B. No.	4	105	29	—
		5	696	55	117
		6	664	49	9
		7	499	—	—
	Total		1,964	133	126
	Ward No. 3				
	E.B. No.	78	30	—	30
		8	149	—	—
		9	579	—	—
		10	668	—	—
	Total		1,426	—	30
	Ward No. 4				
	E.B. No.	11	566	—	—
		12	541	—	—
		13	602	—	—
	Total		1,709	—	—

Location Code No.	Name of Town/ Ward/Urban Block		Total population	Scheduled Castes	Scheduled Tribes
1	2		3	4	5
	Ward No. 5				
	E.B. No.	14	707	647	—
		15	748	720	—
	Total		1,455	1,367	—
	Ward No. 6				
	E.B. No.	16	604	—	84
		17	666	—	—
		18	137	—	—
	Total		1,407	—	84
	Ward No. 7				
	E.B. No.	19	592	—	—
		20	875	—	—
	Total		1,467	—	—
	Ward No. 8				
	E.B. No.	21	599	566	—
		22	672	669	—
		23	800	755	—
	Total		2,071	1,990	—
	Ward No. 9				
	E.B. No.	24	670	—	—
		25	612	—	—
		26	766	—	—
	Total		2,048	—	—
	Ward No. 10				
	E.B, No.	27	619	—	—
		28	652	—	—
		29	634	—	—
	Total		1,905	—	—

Location Code No.	Name of Town/ Ward/Urban Block		Total population	Scheduled Castes	Scheduled Tribes
1	2		3	4	5
	Ward No. 11				
	E.B. No.	30	773	—	—
		31	713	—	8
	Total		1,486	—	8
	Ward No. 12				
	E.B. No.	32	740	—	—
		33	701	211	—
		34	532	299	—
	Total		1,973	510	—
	Ward No. 13				
	E.B. No.	35	153	67	—
		36	651	461	—
		37	621	610	—
		38	558	546	—
		39	296	267	—
	Total		2,279	1,951	—
	Ward No. 14				
	E.B. No.	40	347	144	—
		41	675	—	—
		42	653	6	—
	Total		1,675	150	—
	Ward No. 15				
	E.B. No.	43	578	—	—
		44	600	2	—
		45	598	—	—
	Total		1,776	2	—

Location Code No.	Name of Town/ Ward/Urban Block		Total population	Scheduled Castes	Scheduled Tribes
1	2		3	4	5
	Ward No. 16				
	E.B. No.	46	530	—	—
		47	774	—	—
		48	429	—	—
	Total		1,733	—	—
	Ward No. 17				
	E.B. No.	49	275	—	—
		50	648	—	—
		51	764	—	—
		52	443	—	—
	Total		2,130	—	—
	Ward No. 18				
	E.B. No.	53	234	—	—
		54	546	—	—
		55	572	—	16
		56	397	—	—
	Total		1,749	—	16
	Ward No. 19				
	E.B. No.	57	227	—	—
		58	723	—	—
		59	703	—	—
		60	637	2	—
		61	431	—	—
	Total		2,721	2	—

Location Code No.	Name of Town/ Ward/Urban Block		Total population	Scheduled Castes	Scheduled Tribes
1	2		3	4	5
	Ward No. 20				
	E.B. No.	62	209	7	—
		63	911	60	—
		64	627	—	—
		65	398	—	6
	Total		2,145	67	6
	Ward No. 21				
	E.B. No.	66	392	21	—
		67	722	—	—
		68	695	6	—
	Total		1,809	27	—
	Ward No. 22				
	E.B. No.	69	705	—	—
		70	712	—	—
		71	193	—	—
	Total		1,610	—	—
	Ward No. 23				
	E.B. No.	72	481	—	—
		73	678	—	—
		74	671	—	7
	Total		1,830	—	7
	Ward No. 24				
	E.B. No.	75	603	301	—
		76	632	302	—
		77	651	625	—
	Total		1,886	1,228	—
	Town Total		**43,998**	**7,427**	**277**

SANKARANKOVIL TALUK
TIRUNELVELI DISTRICT

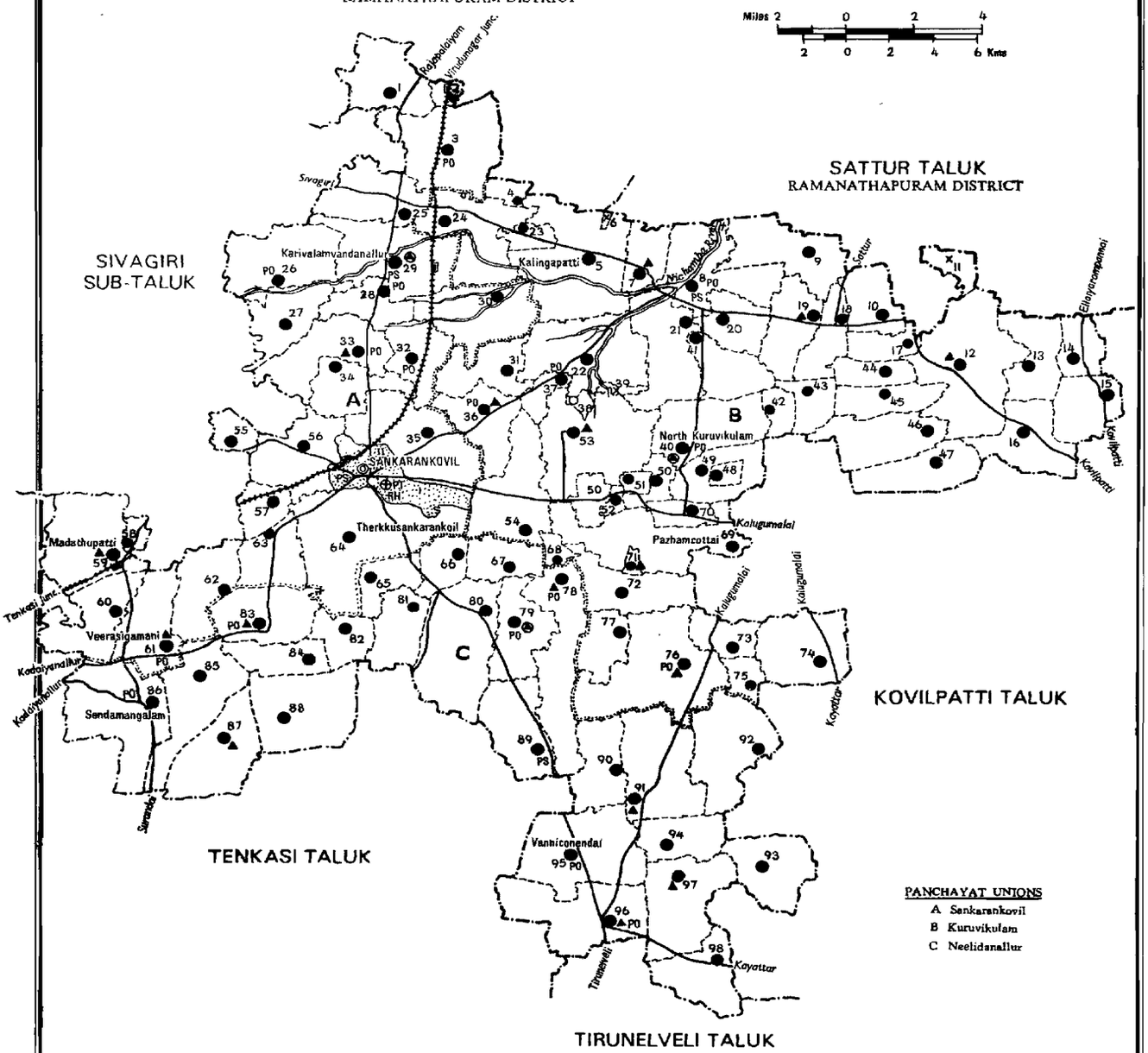

PANCHAYAT UNIONS
A Sankarankovil
B Kuruvikulam
C Neelidanallur

Boundary, District	
,, Taluk / Sub-Taluk	
,, Panchayat union	
,, Village with Location Code Number	98
Taluk headquarters	◎
Villages having Population below 200	○
,, ,, 200-499	●
,, ,, 500-999	●
,, ,, 1000-4999	●
,, ,, 5000 & above	●

Uninhabited villages	×
Important Road	
Railway line with station (Metre gauge)	RS
River with stream	
Post office, Post and Telegraph office	PO PT
Police station	PS
Hospital, Primary health centre, Maternity and Child welfare centre	⊕ ⊗ ▲
Rest house, Travellers bungalow	RH
Urban area with Location Code Number	17

● Based upon Survey of India map with the permission of the Surveyor General of India.

© Government of India Copyright, 1985.
P.Z.P., C.S.O., Madras-5

2. SANKARANKOVIL TALUK

ALPHABETICAL LIST OF VILLAGES

2. SANKARANKOVIL TALUK

Sl. No.	Name of Village	L.C. No.
1	Achchampatti	91
2	A. Karisalkulam	22
3	Alagapuri	37
4	Alangulam	70
5	A. Madurapuri	39
6	Appaneri	15
7	Ariyanayakipuram	60
8	Attippatti	48
9	Ayyaneri	16
10	Chattrappatti	7
11	Chettikulam	71
12	Chinnakovilankulam	81
13	Chittrampatti	14
14	Devarkulam (A)	96
15	Echchanda	88
16	Ilandaikulam	67
17	Ilaiyarasanendal	12
18	Kalappakulam	35
19	Kalappalankulam	73
20	Kalingappatti	5
21	Karisattan	24
22	Karivalamvandanallur	29
23	Kilnilipanallur	78
24	Kilvirasikhamani	62
25	Ko. Maruthappapuram	66

Sl. No.	Name of Village	L.C. No.
26	Kulakkattakurichchi	43
27	Kulasekharamangalam	85
28	Kulasekharapperi	23
29	Kurukkalpatti	80
30	Kurunjakulam	41
31	Kuvalaikkanni	28
32	L. Agraharam	11
33	Madatuppatti	59
34	Mahendravadi	72
35	Maippparai	19
36	Malaiyankulam	54
37	Manalur	32
38	Marudamkinaru	77
39	Madurapuri	38
40	Melilandaikkulam	98
41	Melnilidanallur	79
42	Muvarirundali	94
43	Mukkuttumalai	10
44	Naduvakkurichchi (Major)	83
45	Naduvakkurichchi (Minor)	82
46	Naduvappatti	18
47	Nakkalmuttampatti	17
48	Nalantila	74
49	Naluvasankottai	52
50	Narikudi	90
51	Nochchikkulam	57
52	Kuruvikkulam (North)	40

Sl. No.	Name of Village	L.C. No.
53	Panaiyur	26
54	Pandappuli	3
55	Paruvakkudi	25
56	Pattadaikatti	84
57	Palankottai	69
58	Periakovilankulam	65
59	Periyur	27
60	Perumalpatti	1
61	Perumputur	33
62	Perungottur	36
63	Pillaiyarnattam	46
64	Pichchaittalaivanpatti	45
65	Poygai	63
66	Puliyangulam	13
67	Punnaivanam	58
68	Ramalingapuram	49
69	Rengasamudram	4
70	Sangupatti	20
71	Sathirakondan	31
72	Sayamalai	76
73	Serndamangalam	86
74	Sevalkulam	53
75	Kuruvikkulam (South)	50
76	Subbiapuram	6
77	Sundankurichchi	97
78	Sundersapuram	42
79	Tadiyampatti	93

Sl. No.	Name of Village	L.C. No.
80	Terkusankaranayanarkovil	64
81	Tiruvengadam	8
82	Usilangulam	68
83	Vadakkuppanaivadali	89
84	Vadakkuppatti	44
85	Vadakkuppudur	56
86	Vadikkottai	34
87	Vagaikkulam	51
88	Vannikonendal	95
89	Varaganur	9
90	Vayali	30
91	Valavandapuram	2
92	Virasikhmani	61
93	Viriruppu	55
94	Vellakulam	21
95	Vellalankulam	87
96	Vellappaneri	92
97	Z. Devarkulam	47
98	Z. Karisalkulam	75

VILLAGE PRIMARY

2. SANKARANKOVIL

Location Code Number	Name of Village	Area of Village in hectares	No. of Occupied Residential Houses	No. of House-holds	Total Population (including Institutional and Houseless Population)		
					Persons	Males	Females
1	2	3	4	5	6	7	8
1 a/b	Perumalpatti	266.20	458	458	2,005	964	1,041
1 b/b	Perumalpatti	985.89	419	419	2,000	1,039	961
	1. Total	1,252.09	877	877	4,005	2,003	2,002
2	Valavandapuram	145.04	174	174	712	357	355
3 a/b	Pandappuli (Pandapuli)	1,839.11	707	709	3,434	1,768	1,666
3 b/b	Pandappuli (Pandapuli)	198.50	293	293	1,339	663	676
	3. Total	2,037.61	1,000	1,002	4,773	2,431	2,342
4	Rangasamudram (Rengasamudram)	230.51	83	83	359	185	174
5	Kalingappatti	2,745.40	1,125	1,126	5,093	2,535	2,558
6	Sabbiapuram	23.31		UNINHABITED			
7	Chattrappatti (Chathrapatti)	598.29	280	281	1,250	665	585
8	Tiruvengadam (Thiruvengadam)	1,644.65	1,101	1,108	4,920	2,449	2,471
9	Varaganur	1,401.19	595	602	2,623	1,279	1,344
10	Mukkuttumalai (Mukkutumalai)	810.67	251	255	1,140	547	593
11	L. Agraharam	341.88		UNINHABITED			
12 a/b	Ilaiyarasanendal	1,917.88	742	762	3,484	1,684	1,800
12 b/b	Ilaiyarasanendal	394.99	242	280	1,395	673	722
	12. Total	2,312.87	984	1,042	4,879	2,357	2,522
13	Puliyangulam (Puliankulam)	1,025.64	336	336	1,505	700	805

CENSUS ABSTRACT

TALUK

Scheduled Castes		Scheduled Tribes		Literates		Location Code Number	Name of Village
Males	Females	Males	Females	Males	Females		
9	10	11	12	13	14	1	2
161	180	—	—	567	249	1 a/b	Perumalpatti
25	26	—	—	676	234	1 a/b	Perumalpatti
186	206	—	—	1,243	483		1. Total
24	20	2	4	193	96	2	Valavandapuram
134	127	—	—	1,040	502	3 a/b	Pandappuli (Pandapuli)
594	597	—	—	218	73	3 a/b	Pandappuli (Pandapuli)
728	724	—	—	1,258	575		3. Total
13	10	—	—	132	37	4	Rangasamudram (Rengasamudram)
494	546	—	—	1,270	640	5	Kalingappatti
		UNINHABITED				6	Subbiapuram
248	225	—	—	419	197	7	Chattrappatti (Chathrappatti)
690	714	—	—	1,551	789	8	Tiruvengadam (Thiruvengadam)
218	200	—	—	832	497	9	Varaganur
93	123	—	—	357	212	10	Mukkuttumalai (Mukkutumalai)
		UNINHABITED				11	L. Agraharam
244	260	—	—	1,098	682	12 a/b	Ilaiyarasanendal
438	456	—	—	392	186	12 b/b	Ilaiyarasanendal
682	716	—	—	1,490	868		12 Total
248	252	—	—	417	233	13	Puliyangulam (Puliankulam)

VILLAGE PRIMARY

2. SANKARANKOVIL

Location Code Number	Name of Village	Main Workers: Total Main Workers (I-IX) Males	Total Main Workers (I-IX) Females	Cultivators (I) Males	Cultivators (I) Females	Agricultural Labourers (II) Males	Agricultural Labourers (II) Females	Household Industry Manufacturing, Processing, Servicing and Repairs (V (a)) Males	Household Industry Manufacturing, Processing, Servicing and Repairs (V (a)) Females
1	2	15	16	17	18	19	20	21	22
1 a/b	Perumalpatti	549	192	137	6	253	169	4	—
1 b/b	Perumalpatti	592	594	177	24	251	539	3	1
	1. Total	1,141	786	314	30	504	708	7	1
2	Valavandapuram	196	51	50	11	23	33	3	—
3 a/b	Pandappuli (Pandapuli)	949	588	438	144	335	426	11	7
3 b/b	Pandappuli (Pandapuli)	341	206	230	19	48	177	5	—
	3. Total	1,290	794	668	163	383	603	16	7
4	Rangasamudram (Rengasamudram)	105	45	25	1	44	44	6	—
5	Kalingappatti	1,464	1,284	590	236	711	1,020	3	—
6	Subbiapuram	UNINHABITED							
7	Chattrappatti (Chathrapatti)	357	274	178	130	133	123	—	—
8	Tiruvengadam (Thiruvengadam)	1,501	1,049	377	131	476	707	39	42
9	Varaganur	806	680	236	93	427	521	19	27
10	Mukkuttumalai (Mukkutumalai)	291	363	110	104	83	154	3	1
11	L. Agraharam	UNINHABITED							
12 a/b	Ilaiyarasanedal	993	962	219	114	442	583	10	67
12 b/b	Ilaiyarasanendal	385	395	133	90	178	184	5	4
	12. Total	1,378	1,357	352	204	620	767	15	71
13	Puliyangulam (Puliankulam)	412	509	134	25	157	342	29	12

CENSUS ABSTRACT—Contd.

TALUK

Main Workers							
Other Workers (III, IV, V (b) & VI to IX)		Marginal Workers		Non-Workers		Location Code Number	Name of Village
Males	Females	Males	Females	Males	Females		
23	24	25	26	27	28	1	2
155	17	4	421	411	428	1 a/b	Perumalpatti
161	30	—	—	447	367	1 b/b	Perumalpatti
316	47	4	421	858	795		1. Total
120	7	—	—	161	304	2	Valavandapuram
165	11	1	39	818	1,039	3 a/b	Pandappuli (Pandapuli)
58	10	6	67	316	403	3 b/b	Pandappuli (Pandapuli)
223	21	7	106	1,134	1,442		3. Total
30	—	—	—	80	129	4	Rangasamudram (Rengasamudram)
160	28	—	3	1,071	1,271	5	Kalingappatti
		UNINHABITED				6	Subbiapuram
46	21	—	1	308	310	7	Chattrappatti (Chathrapatti)
609	169	8	217	940	1,205	8	Tiruvengadam (Thiruvengadam)
124	39	1	—	472	664	9	Varaganur
93	104	7	8	249	222	10	Mukkuttumalai (Mukkutumalai)
		UNINHABITED				11	L. Agraharam
322	198	17	132	674	706	12 a/b	Ilaiyarasanendal
69	117	—	—	288	327	12 b/b	Ilaiyarasanendal
391	315	17	132	962	1,033		12. Total
92	130	1	3	287	293	13	Puliyangulam (Puliankulam)

VILLAGE PRIMARY

2. SANKARANKOVIL

Location Code Number	Name of Village	Area of Village in hectares	No. of Occupied Residential Houses	No. of House-holds	Total Population (including Institutional and Houseless Population)		
					Persons	Males	Females
1	2	3	4	5	6	7	8
14	Chittrampatti (Chitrampatti)	616.42	20	209	1,019	523	496
15	Appaneri	947.94	361	363	1,753	832	921
16	Ayyaneri	1,147.37	500	511	2,520	1,199	1,321
17	Nakkalmuttampatti (Nakkalamuthampatti)	629.37	215	215	924	428	496
18	Naduvappatti (Naduvapatti)	789.95	185	185	832	411	421
19	Maipparai	1,025.64	407	407	1,928	937	991
20	Sangupatti	792.54	387	395	1,714	812	902
21 a/b	Vellakulam	1,157.34	497	512	2,433	1,186	1,247
21 b/b	Vellakulam	366.93	256	256	1,159	570	589
	21. Total	1,524.27	753	768	3,592	1,756	1,836
22	A. Karisalkulam	1,905.00	605	611	2,844	1,438	1,406
23	Kulasekharapperi (Kulasekaraperi)	25.90	70	70	295	135	160
24	Karisattan (Karisathan)	1,538.46	636	636	3,023	1,485	1,538
25	Paruvakkudi (Paruvakudi)	1,248.38	502	502	2,323	1,163	1,160
26	Panaiyur (Panaiyoor)	1,517.74	943	943	4,095	2,038	2,057
27	Periyur (Periyoor)	1,030.82	420	423	1,595	762	833
28	Kuvalaikkanni (Kuvalaikanni)	696.71	354	357	1,493	715	778
29 a/b	Karivalamvandanallur	1,302·57	1,355	1,356	6,031	3 008	3,023
29 b/b	Karivalamvandanallur	556.74	527	532	2,272	1,134	1,138
	29 Total	1,859.31	1,882	1,888	8,303	4,142	4,161

CENSUS ABSTRACT—Contd.

TALUK

Scheduled Castes		Scheduled Tribes		Literates		Location Code Number	Name of Village
Males	Females	Males	Females	Males	Females		
9	10	11	12	13	14	1	2
140	117	—	—	282	138	14	Chittampatti (Chitrampatti)
205	225	—	—	406	259	15	Appaneri
315	353	—	—	604	285	16	Ayyaneri
110	111	—	—	211	159	17	Nakkalmuttampatti (Nakkalamuthampatti)
25	18	—	—	212	90	18	Naduvappatti (Naduvapatti)
115	120	—	—	547	340	19	Maipparai
267	282	—	—	401	256	20	Sangupatti
137	145	—	—	685	396	21 a/b	Vellakulam
84	90	—	—	353	129	21 b/b	Vellakulam
221	235	—	—	1,038	525		21. Total
143	116	4	7	984	545	22	A. Karisalkulam
—	—	—	—	61	28	23	Kulasekharapperi (Kulasekaraperi)
412	426	—	—	886	421	24	Karisattan (Karisathan)
395	381	—	—	621	213	25	Paruvakkudi (Paruvakudi)
498	515	—	—	1,022	530	26	Panaiyur (Panaiyoor)
138	174	—	—	496	218	27	Periyur (Periyoor)
515	540	—	—	271	153	28	Kuvalaikkanni (Kuvalaikanni)
618	613	19	12	1,657	784	29 a/b	Karivalamvandanallur
452	440	—	—	577	289	29 b/b	Karivalamvandanallur
1,070	1,053	19	12	2,234	1,073		29. Total

VILLAGE PRIMARY

2. SANKARANKOVIL

Location Code Number	Name of Village	Main Workers							
		Total Main Workers (I-IX)		Cultivators (I)		Agricultural Labourers (II)		Household Industry Manufacturing, Processing, Servicing and Repairs (V (a)	
		Males	Females	Males	Females	Males	Females	Males	Females
1	2	15	16	17	18	19	20	21	22
14	Chittamapatti (Chitrampatti)	322	297	129	113	143	156	8	2
15	Appaneri	484	468	197	58	185	270	13	—
16	Ayyaneri	641	298	295	49	176	93	3	40
17	Nakkalmuttampatti (Nakkalamuthampatti)	247	275	106	68	97	130	1	6
18	Naduvappatti (Naduvapatti)	229	201	117	83	57	90	1	—
19	Maipparai	602	124	413	44	60	13	7	1
20	Sangupatti	507	332	283	75	143	244	12	—
21 a/b	Vellakulam	736	607	217	125	213	292	132	57
21 b/b	Vellakullam	338	343	119	31	174	307	—	—
	21. Total	1,074	950	336	156	387	599	132	57
22	A. Karisalkulam	847	665	330	84	318	557	6	—
23	Kulasekharapperi (Kulasekaraperi)	94	38	21	2	65	36	—	—
24	Karisattan (Karisathan)	903	639	267	125	356	387	59	21
25	Paruvakkudi (Paruvakudi)	713	605	347	104	176	465	14	8
26	Panaiyur (Panaiyoor)	1,181	657	827	297	282	341	3	—
27	Periyur (Periyoor)	528	225	229	38	177	167	24	7
28	Kuvalaikkanni (Kuvalaikanni)	437	467	205	59	189	394	—	1
29 a/b	Karivalamvandanallur	1,578	356	511	37	219	217	62	26
29 b/b	Karivalamvandanallur	671	640	182	120	341	491	23	1
	29 Total	2,249	996	693	157	560	708	85	72

CENSUS ABSTRACT—Contd.

TALUK

Main Workers: Other Workers (III, IV, V (b) & VI to IX) Males	Main Workers: Other Workers (III, IV, V (b) & VI to IX) Females	Marginal Workers Males	Marginal Workers Females	Non-Workers Males	Non-Workers Females	Location Code Number	Name of Village
23	24	25	26	27	28	1	2
42	26	1	3	200	196	14	Chittramapatti (Chitramapatti)
89	140	—	—	348	453	15	Appaneri
167	116	16	45	542	978	16	Ayyaneri
43	71	1	—	180	221	17	Nakkalmuttampatti (Nakkalomuthampatti)
54	28	7	9	175	211	18	Naduvappatti (Naduvapatti)
122	66	2	451	333	416	19	Maipparai
69	13	6	15	299	555	20	Sangupatti
174	133	—	—	450	640	21 a/b	Vellakulam
45	5	15	41	217	205	21 b/b	Vellakulam
219	138	15	41	667	845		21. Total
193	24	1	1	590	740	22	A. Karisalkulam
8	—	—	—	41	122	23	Kulasekharapperi (Kulasekaraperi)
221	106	1	—	581	899	24	Karisattan (Karisathan)
176	28	—	2	450	553	25	Paruvakkudi (Paruvakudi)
69	19	10	170	847	1,230	26	Panaiyur (Panaiyoor)
98	13	—	137	234	471	27	Periyur (Periyoor)
43	13	—	1	278	310	28	Kuvalaikkanni (Kuvalaikanni)
786	76	47	312	1,383	2,355	29 a/b	Karivalamvandanallur
125	28	—	9	463	489	29 b/b	Karivalamvandanallur
911	104	47	321	1,846	2,844		29. Total

VILLAGE PRIMARY

2. SANKARANKOVIL

Location Code Number	Name of Village	Area of Village in hectares	No. of Occupied Residential Houses	No. of House-holds	Total Population (including Institutional and Houseless Population)		
					Persons	Males	Females
1	2	3	4	5	6	7	8
30 a/b	Vayali	1,347.42	396	399	1,817	909	908
30 b/b	Vayali	213.42	360	388	1,988	1,000	988
	30 Total	1,560.84	756	787	3,805	1,909	1,896
31	Sathirakondan	940.17	508	512	2,266	1,109	1,157
32	Manalur (Manaloor)	890.96	365	365	1,615	802	813
33	Perumputur (Perumbathur)	1,393.42	740	749	3,409	1,687	1,722
34	Vadikkottai (Vadicottai)	958.30	335	340	1,545	779	766
35	Kalappakulam (Kalappalankulam)	3,211.60	789	794	3,743	1,950	1,793
36	Perungottur (Perumkottur)	1,067.08	419	426	1,894	931	963
37 a/b	Alagapuri	328.42	364	365	1,627	782	845
37 b/b	Alagapuri	N.A.	289	312	1,486	750	736
	37 Total	328.42	653	677	3,113	1,532	1,581
38	Madurapuri	176.12	45	45	199	106	93
39	A. Madurapuri	90.65	UNINHABITED				
40	Kuruvikkulam (North) (North Kuruvikulam)	1,440.04	1,186	1,207	5,460	2,699	2,761
41	Kurunjakulam	753.69	332	332	1,585	788	797
42	Sundaresapuram	269.36	72	72	380	193	187
43	Kulakkattakurichchi (Kulakattakurichi)	445.48	188	189	870	426	444
44	Vadakkuppatti	574.98	290	290	1,237	573	664
45	Pichchaittalaivanpatti (Pitchaithalaivanpatti)	598.29	189	189	921	456	465

CENSUS ABSTRACT

TALUK

Scheduled Castes		Scheduled Tribes		Literates		Location Code Number	Name of Village
Males	Females	Males	Females	Males	Females		
9	10	11	12	13	14	1	2
31	35	—	—	548	229	30 a/b	Vayali
57	43	—	—	736	438	30 b/b	Vayali
88	78	—	—	1,284	667		30. Total
133	144	—	—	580	299	31	Sathirakondan
256	266	—	—	386	150	32	Manalur (Manaloor)
957	1,028	—	—	820	328	33	Perumputur (Perumbathur)
51	66	—	—	343	74	34	Vadikkottai (Vadicottai)
946	905	—	—	1,184	398	35	Kalappakulam (Kalappalankulam)
609	654	—	—	433	180	36	Perungottur (Perumkottur)
333	359	—	—	316	131	37 a/b	Alagapuri
271	292	2	3	435	246	37 b/b	Alagapuri
604	651	2	3	751	377		37 Total
25	24	—	—	21	14	38	Madurapuri
		UNINHABITED				39	A. Madurapuri
601	586	14	17	1,521	765	40	Kuruvikkulam (North) (North Kuruvikulam)
277	296	—	—	526	335	41	Kurunjakulam
9	9	—	—	120	54	42	Sundaresapuram
44	40	—	—	210	118	43	Kulakkattakurichchi) (Kulakattakurichi)
165	213	—	—	282	146	44	Vadakkuppatti
50	54	—	—	317	174	45	Pichchaittalaivanpatti (Pitchaithalaivanpatti)

VILLAGE PRIMARY

2. SANKARANKOVIL

Location Code Number	Name of Village	Main Workers: Total Main Workers (I-IX) Males	Total Main Workers (I-IX) Females	Cultivators (I) Males	Cultivators (I) Females	Agricultural Labourers (II) Males	Agricultural Labourers (II) Females	Household Industry Manufacturing, Processing, Servicing and Repairs (V (a) Males	Household Industry Manufacturing, Processing, Servicing and Repairs (V (a) Females
1	2	15	16	17	18	19	20	21	22
30 a/b	Vayali	539	389	128	36	229	341	34	4
30 b/b	Vayali	528	343	55	9	17	27	390	298
	30. Total	1.067	732	183	45	246	368	424	302
31	Sathirakondan	669	392	226	46	276	335	12	1
32	Manalur (Manaloor)	472	269	242	148	84	89	3	—
33	Perumputur (Perumbathur)	971	681	378	138	382	504	8	3
34	Vadikkottai (Vadicottai)	467	267	163	69	80	153	—	1
35	Kalappakulam (Kalappalankulam)	1.220	851	527	212	289	540	33	41
36	Perungottur (Perumkottur)	550	537	290	258	190	259	4	2
37 a/b	Alagapuri	456	470	167	82	263	377	—	1
37 b/b	Alagapuri	420	422	71	55	153	257	3	33
	37. Total	876	892	238	137	416	634	3	34
38	Madurapuri	73	61	36	34	34	27	—	—
39	A. Madurapuri			UNINHABITED					
40	Kuruvikkulam(North) (North Kuruvikulam)	1,587	968	176	64	568	455	235	148
41	Kurunjakulam	416	378	162	97	147	192	20	46
42	Sundaresapuram	123	19	56	—	36	5	1	—
43	Kulakattakurichchi (Kulakattakurichi)	253	212	59	18	99	129	7	—
44	Vadakkuppatti	332	399	108	101	146	187	—	—
45	Pichchaittalaivanpatti (Pitchaithalaivanpatti)	267	156	75	2	153	140	1	—

CENSUS ABSTRACT—Contd.

TALUK

Main Workers: Other Workers (III, IV, V (b) & VI to IX) Males	Main Workers: Other Workers (III, IV, V (b) & VI to IX) Females	Marginal Workers Males	Marginal Workers Females	Non-Workers Males	Non-Workers Females	Location Code Number	Name of Village
23	24	25	26	27	28	1	2
148	8	15	75	355	444	30 a/b	Vayali
66	9	32	35	440	610	30 b/b	Vayali
214	17	47	110	795	1,054		30. Total
155	10	2	3	438	762	31	Sathirakondan
143	32	5	29	325	515	32	Manalur (Manaloor)
203	36	2	163	714	878	33	Perumputur (Perumbathur)
224	44	—	9	312	490	34	Vadikkottai (Vadicottai)
371	58	—	10	730	932	35	Kalappakulam (Kalappalankulam)
66	18	3	85	378	341	36	Perungottur (Perumkottur)
26	10	1	1	325	374	37 a/b	Alagapuri
193	77	—	—	330	314	37 b/b	Alagapuri
219	87	1	1	655	688		37. Total
3	—	—	—	33	32	38	Madurapuri
			UNINHABITED			39	A. Madurapuri
608	301	19	293	1,093	1,500	40	Kuruvikkulam (North) (North Kurivikulam)
87	43	2	49	370	370	41	Kurunjakulam
30	14	—	—	70	168	42	Sundaresapuram
88	65	1	2	172	230	43	Kulakattakurichchi (Kulakattakurichi)
78	111	—	4	241	261	44	Vadakkuppatti
38	14	—	19	189	290	45	Pichchaittalaivanpatti (Pitchaithalaivanpatti)

VILLAGE PRIMARY

2. SANKARANKOVIL

Location Code Number	Name of Village	Area of Village in hectares	No. of Occupied Residential Houses	No. of House-holds	Total Population (including Institutional and Houseless Population)		
					Persons	Males	Females
1	2	3	4	5	6	7	8
46	Pillaiyarnattam (Pillaiyarnatham)	1,740.48	472	473	2,192	1,034	1,158
47	Z. Devarkulam	1,077.44	339	339	1,618	761	857
48	Attippatti (Athipatti)	168.35	263	265	1,231	594	637
49	Ramalingapuram	663.04	359	359	1,606	788	818
50	Kuruvikkulam (South)	960.89	411	411	1,889	940	949
51	Vagaikkulam (Vagaikulam)	145.04	189	189	781	365	416
52	Naluvasankottai	59.57	132	135	628	311	317
53	Sevalkulam	2,191.14	822	823	4,008	1,996	2,012
54	Malaiyankulam (Malayankulam)	1,629.11	334	334	1,876	923	953
55	Veriruppu (Veeriruppu)	393.68	307	325	1,543	776	767
56	Vadakkuppudur (Vadakuvpudur)	1,559.18	754	754	3,245	1,658	1,587
57	Nochchikkulam (Nochikulam)	440.30	245	245	1,127	581	546
58	Punnaivanam (Punnavanam)	176.12	200	200	792	397	395
59 a/b	Madatuppatti (Madathupatti)	857.46	807	811	3,554	1,783	1,771
59 b/b	Madatuppatti (Madathupatti)	867.82	632	632	2,957	1,569	1,388
	59. Total	1,725.28	1,439	1,443	6,511	3,352	3,159

CENSUS ABSTRACT—Contd.

TALUK

Scheduled Castes		Scheduled Tribes		Literates		Location Code Number	Name of Village
Males	Females	Males	Females	Males	Females		
9	10	11	12	13	14	1	2
118	135	—	—	603	383	46	Pillaiyarnattam (Pillaiyarnatham)
111	119	—	—	440	266	47	Z. Devarkulam
132	125	—	—	405	215	48	Attippatti (Athipatti)
214	180	—	—	462	278	49	Ramalingapuram
727	710	—	—	559	454	50	Kuruvikkulam (South)
135	162	—	—	168	116	51	Vagaikkulam (Vagaikulam)
145	141	—	—	168	96	52	Naluvasankottai
559	617	—	—	1,170	576	53	Sevalkulam
277	301	—	—	513	259	54	Malaiyankulam (Malayankulam)
151	140	—	—	389	84	55	Veriruppu (Veeriruppu)
553	543	—	—	752	132	56	Vadakkuppudur (Vadakuvpudur)
192	172	—	—	266	109	57	Nochchikkulam (Nochikulam)
85	96	—	—	179	80	58	Punnaivanam (Punnavanam)
674	687	—	—	891	345	59 a/b	Madatuppatti (Madathupatti)
3	4	—	—	726	85	59 a/b	Madatuppatti (Madathupatti)
677	691	—	—	1,617	430		59. Total

VILLAGE PRIMARY

2. SANKARANKOVIL

Location Code Number	Name of Village	Main Workers							
		Total Main Workers (I-IX)		Cultivators (I)		Agricultural Labourers (II)		Household Industry Manufacturing, Processing, Servicing and Repairs (V (a)	
		Males	Females	Males	Females	Males	Females	Males	Females
1	2	15	16	17	18	19	20	21	22
46	Pillaiyarnattam (Pillaiyarnatham)	627	729	272	94	234	548	9	4
47	Z. Devarkulam	422	394	188	156	131	156	5	—
48	Attippatti (Athipatti)	386	230	11	—	86	67	187	93
49	Ramalingapuram	522	233	261	43	163	147	42	19
50	Kuruvikkulam (South)	550	541	233	237	272	275	—	3
51	Vagaikkulam (Vagaikulam)	251	268	150	157	55	85	2	—
52	Naluvasankottai	191	174	32	18	103	114	—	—
53	Sevalkulam	1,155	687	281	32	529	544	29	41
54	Malaiyankulam (Malayankulam)	552	308	241	38	198	234	10	8
55	Veriruppu (Veeriruppu)	506	331	242	143	106	157	32	10
56	Vadakkuppudur (Vadakuvpudur)	1,024	563	563	217	295	317	14	—
57	Nochchikkulam (Nochikulam)	365	358	222	134	39	198	4	—
58	Punnaivanam (Punnavanam)	240	133	92	20	73	85	3	25
59 a/b	Madatuppatti (Madathupatti)	1,055	411	416	97	341	178	26	103
59 b/b	Madatuppatti (Madathupatti)	995	506	726	271	135	225	42	4
	59. Total	2,050	917	1,142	368	476	403	68	107

CENSUS ABSTRACT—Contd.

TALUK

Main Workers: Other Workers (III, IV, V (b) & VI to IX) Males	Main Workers: Other Workers (III, IV, V (b) & VI to IX) Females	Marginal Workers Males	Marginal Workers Females	Non-Workers Males	Non-Workers Females	Location Code Number	Name of Village
23	24	25	26	27	28	1	2
112	83	2	35	405	394	46	Pillaiyarnattam (Pillaiyarnatham)
98	82	—	—	339	463	47	Z. Devarkulam
102	70	1	—	207	407	48	Attippatti (Athipatti)
56	24	1	3	265	582	49	Ramalingapuram
45	26	5	9	385	399	50	Kuruvikkulam (South)
44	26	—	5	114	143	51	Vagaikkulam (Vagaikulam)
56	42	—	—	120	143	52	Naluvasankottai
316	70	19	112	822	1,213	53	Sevalkulam
103	28	—	1	371	644	54	Malaiyankulam (Malayankulam)
126	21	—	—	270	436	55	Veriruppu (Veeriruppu)
152	29	—	19	634	1,005	56	Vadakkuppudur (Vadakuvpudur)
100	26	10	35	206	153	57	Nochchikkulam (Nochikulam)
72	3	4	122	153	140	58	Punnaivanam (Punnavanam)
272	33	17	297	711	1,063	59 a/b	Madatuppatti (Madathupatti)
92	6	40	127	534	755	59 b/b	Madatuppatti (Madathupatti)
364	39	57	424	1,245	1,818		59. Total

VILLAGE PRIMARY

2. SANKARANKOVIL

Location Code Number	Name of Village	Area of Village in hectares	No. of Occupied Residential Houses	No. of House-holds	Total Population (including Institutional and Houseless Population)		
					Persons	Males	Females
1	2	3	4	5	6	7	8
60	Ariyanayakipuram (Arianayagipuram)	1,236.02	1,058	1,067	4,963	2,489	2,474
61	Virasikhamani (Veerasigamani)	1,310.54	1,307	1,325	6,013	2,969	3,044
62	Kilvirasikhamani (Keelaveerasigamani)	1,054.13	381	383	1,704	844	860
63	Poygai (Poigai)	989.38	139	139	606	321	285
64 a/b	Terkusankaranayanarkovil (Therkusankarankoil)	2,213.31	801	829	3,704	1,862	1,842
64 b/b	Terkusankaranayanarkovil (Therkusankarankoil)	702.10	337	350	1,522	744	778
	64. Total	2,915.41	1,138	1,179	5,226	2,606	2,620
65	Periakovilankulam (Periakoilankulam)	380.73	389	403	1,910	973	937
66	Ko-Maruthappapuram (Ko-Marudappapuram)	844.34	374	376	1,681	813	868
67	Ilandaikulam	543.90	208	208	1,095	547	548
68	Usilangulam	95.83	93	93	418	208	210
69	Palankottai (Pazhamcottai)	1,968.40	1,154	1,251	5,642	2,841	2,801
70	Alangulam (Alankulam)	357.42	240	240	1,176	601	575
71	Chettikulam	88.06	65	65	320	164	156
72	Mahendravadi	1,165.50	481	483	2,165	1,044	1,121
73	Kalappalankulam (Kalappalankolam)	559.14	462	470	2,006	986	1,020

CENSUS ABSTRACT—Contd.

TALUK

Scheduled Castes		Scheduled Tribes		Literates		Location Code	
Males	Females	Males	Females	Males	Females	Number	Name of Village
9	10	11	12	13	14	1	2
466	430	—	—	1,617	620	60	Ariyanayakipuram (Arianayagipuram)
1,037	1,083	—	—	1,676	824	61	Virasikhamani (Veerasigamani)
115	130	—	—	361	62	62	Kilvirasikhamani (Keelaveerasigamani)
45	55	—	—	47	7	63	Poygai (Poigai)
255	221	—	—	926	351	64 a/b	Terkusankaranayanarkovil (Therkusankarangoil)
251	295	—	—	359	132	64 b/b	Terkusankaranayanarkovil (Therkusankarankoil)
506	516	—	—	1,285	483		64. Total
129	150	—	—	522	177	65	Periakovilankulam (Periakoilankulam)
148	155	—	—	405	189	66	Ko-Maruthappapuram (Ko-Marudappapuram)
302	294	—	—	265	113	67	Ilandaikulam
127	134	—	—	93	55	68	Usilangulam
1,908	1,873	2	1	1,413	577	69	Palankottai (Pazhamcottai)
418	392	—	—	287	108	70	Alangulam (Alankulam)
45	38	—	—	62	11	71	Chettikulam
497	539	—	—	569	336	72	Mahendravadi
76	84	—	—	591	296	73	Kalappalankulam (Kalappalankolam)

VILLAGE PRIMARY

2. SANKARANKOVIL

Location Code Number	Name of Village	Main Workers							
		Total Main Workers (I-IX)		Cultivators (I)		Agricultural Labourers (II)		Household Industry Manufacturing, Processing, Servicing and Repairs (V (a))	
		Males	Females	Males	Females	Males	Females	Males	Females
1	2	15	16	17	18	19	20	21	22
60	Ariyanayakipuram (Arianayagipuram)	1,423	1,010	585	206	461	614	45	110
61	Virasikhamani (Veerasigamani)	1,765	1,442	652	240	623	885	85	145
62	Kilvirasikhamani (Keelaveerasigamani)	548	393	292	101	174	278	14	1
63	Poygai (Poigai)	118	24	87	22	21	2	3	—
64 a/b	Terkusankaranayanarkovil (Therkusankarankoil)	1,179	1,027	568	493	228	464	21	1
64 b/b	Terkusankaranayanarkovil (Therkusankarankoil)	447	293	194	58	155	221	4	—
	64. Total	1,626	1,320	762	551	383	685	25	1
65	Periakovilankulam (Periakoilankulam)	560	258	271	94	189	155	9	1
66	Ko-Maruthappapuram (Ko-Marudappapuram)	488	523	239	158	184	351	—	1
67	Ilandaikulam	329	148	138	6	88	129	—	—
68	Usilangulam	116	110	31	34	73	73	2	—
69	Palankottai (Pazhamcottai)	1,661	1,705	311	241	932	1,166	21	12
70	Alangulam (Alankulam)	375	259	175	37	118	181	8	—
71	Chettikulam	60	17	17	1	30	14	1	—
72	Mahendravadi	572	606	96	8	386	568	14	16
73	Kalappalankulam (Kalappalankolam)	595	165	326	2	218	156	15	1

CENSUS ABSTRACT—Contd.

TALUK

Main Workers							
Other Workers (III, IV, V (b) & VI to IX)		Marginal Workers		Non-Workers		Location Code Number	Name of Village
Males	Females	Males	Females	Males	Females		
23	24	25	26	27	28	1	2
332	80	22	150	1,044	1,314	60	Ariyanayakipuram (Arianayagipuram)
405	172	6	167	1,198	1,435	61	Virasikhamani (Veerasigamani)
68	13	20	102	276	365	62	Kilvirasikhamani (Keelaveerasigamani)
7	—	1	1	202	260	63	Poygai (Poigai)
362	69	2	8	681	807	64 a/b	Terkusankaranayanarkovil (Therkusankarankoil
94	14	—	3	297	482	64 a/b	Terkusankaranayanarkovil (Therkusankarankoil)
456	83	2	11	978	1,289		64. Total
91	8	—	44	413	635	65	Periakovilankulam (Periakoilankulam)
65	18	—	—	325	340	66	Ko-Maruthappapuram (Ko-Marudappapuram)
103	13	—	—	218	400	67	Ilandaikulam
10	3	—	—	92	100	68	Usilangulam
397	286	24	37	1,156	1,059	69	Palankottai (Pazhamcottai)
74	41	—	1	226	315	70	Alangulam (Alankulam)
12	2	32	63	72	76	71	Chettikulam
76	14	1	—	471	515	72	Mahendravadi
36	6	21	210	370	645	73	Kalappalankulam (Kalappalankolam)

VILLAGE PRIMARY

2. SANKARANKOVIL

Location Code Number	Name of Village	Area of Village in hectares	No. of Occupied Residential Houses	No. of House-holds	Total Population (including Institutional and Houseless Population)		
					Persons	Males	Females
1	2	3	4	5	6	7	8
74	Nalantila (Nalandula)	1,504.79	450	460	2,144	1,041	1,103
75	Z. Karisalkulam	507.64	181	181	883	414	469
76	Sayamalai	2,590.00	841	894	4,183	2,072	2,111
77	Marudamkinaru (Marudankinar)	611.24	332	339	1,666	821	845
78	Kilnilidanallur (Keelaneelidhanallur)	1,898.47	892	914	4,127	1,994	2,133
79	Melnilidanallur (Melaneelidanallur)	1,131.83	465	489	2,356	1,276	1,080
80	Kurukkalpatti	2,180.78	760	766	3,531	1,724	1,807
81	Chinnakovilankulam (Chinnakoilankulam)	911.68	200	202	914	438	476
82	Naduvakkurichchi (Minor) (Naduvakurichi) (Minor)	605.06	305	306	1,439	709	730
83 a/b	Naduvakkurichchi (Major) (Naduvakurichi) (Major)	1,231.83	315	316	1,521	771	750
83 b/b	Naduvakkurichchi (Major) (Naduvakurichi) (Major)	138.28	121	121	691	361	330
	83. Total	1,370.11	436	437	2,212	1,132	1,080
84	Pattadaikatti	756.28	210	210	1,016	502	514
85	Kulasekharamangalam (Kulasekaramangalam)	1,530.69	904	904	4,222	2,138	2,084
86 a/b	Serndamangalam	621.71	1,028	1,046	4,859	2,333	2,526
86 b/b	Serndamangalam	1,695.27	1,425	1,432	6,533	3,203	3,330
	86. Total	2,316.98	2,453	2,478	11,392	5,536	5,856

CENSUS ABSTRACT—Contd.

TALUK

Scheduled Castes		Scheduled Tribes		Literates		Location Code Number	Name of Village
Males	Females	Males	Females	Males	Females		
9	10	11	12	13	14	1	2
216	212	—	—	657	344	74	Nalantila (Nalandula)
12	23	—	—	176	91	75	Z. Karisalkulam
452	504	—	—	949	511	76	Sayamalai
300	329	—	—	270	91	77	Marudamkinaru (Marudankinar)
851	978	—	—	920	456	78	Kilnilidanallur (Keelaneelidhanallur)
279	245	—	—	670	194	79	Melnilidanallur (Melaneelidanallur)
199	251	—	—	765	249	80	Kurukkalpatti
38	50	—	—	231	109	81	Chinnakovilankulam (Chinnakoilankulam)
250	226	—	—	330	134	82	Naduvakurichchi (Minor) (Naduvakurichi) (Minor)
65	77	—	—	391	158	83 a/b	Naduvakkurichchi (Major) (Naduvakurichi) (Major)
—	—	—	—	175	48	83 b/b	Naduvakkurichchi (Major) (Naduvakurichi) (Major)
65	77	—	—	566	206		83. Total
29	29	—	—	168	42	84	Pattadaikatti
459	452	—	—	1,016	462	85	Kulasekharamangalam (Kulasekaramangalam)
235	315	—	—	1,424	964	86 a/b	Serndamangalam
171	184	—	—	1,503	518	86 b/b	Serndamangalam
406	499	—	—	2,927	1,482		86. Total

VILLAGE PRIMARY

2. SANKARANKOVIL

Location Code Number	Name of Village	Main Workers: Total Main Workers (I-IX) Males	Total Main Workers (I-IX) Females	Cultivators (I) Males	Cultivators (I) Females	Agricultural Labourers (II) Males	Agricultural Labourers (II) Females	Household Industry Manufacturing, Processing, Servicing and Repairs (V (a) Males	Household Industry Manufacturing, Processing, Servicing and Repairs (V (a) Females
1	2	15	16	17	18	19	20	21	22
74	Nalantila (Nalandula)	607	372	246	74	266	261	24	2
75	Z. Karisalkulam	242	51	155	10	81	40	—	—
76	Sayamalai	1,274	1,234	560	396	501	704	45	25
77	Marudamkinaru (Marudankinar)	580	575	386	370	131	190	9	2
78	Kilnilidanallur (Keelaneelidhanallur)	1,221	1,056	514	375	375	616	57	4
79	Melnilidanallur (Melaneelidanallur)	674	611	279	186	275	389	7	4
80	Kurukkalpatti	1,038	694	353	96	363	518	29	31
81	Chinnakovilankulam (Chinnakoilankulam)	280	217	107	50	78	116	3	—
82	Naduvakkurichchi (Minor) (Naduvakurichi) (Minor)	461	360	190	99	134	211	22	9
83 a/b	Naduvakkurichchi(Major) (Naduvakurichi) (Major)	490	255	182	47	230	187	15	2
83 b/b	Naduvakkurichchi(Major) (Naduvakurichi) (Major)	217	173	75	49	105	117	2	—
	83. Total	707	428	257	96	335	304	17	2
84	Pattadaikatti	315	267	166	84	116	164	1	1
85	Kulasekharamangalam (Kulasekaramangalam)	1,278	851	685	90	401	578	21	148
86 a/b	Serndamangalam	1,243	807	452	133	266	349	75	237
86 b/b	Serndamangalam	1,905	1,372	910	350	495	543	118	337
	86. Total	3,148	2,179	1,362	483	761	892	193	574

CENSUS ABSTRACT—Contd.

TALUK

Main Workers							
Other Workers (III, IV, V (b) & VI to IX)		Marginal Workers		Non-Workers		Location Code Number	Name of Village
Males	Females	Males	Females	Males	Females		
23	24	25	26	27	28	1	2
71	35	5	18	429	713	74	Nalantila (Nalandula)
6	1	—	1	172	417	75	Z. Karisalkulam
168	109	5	15	793	862	76	Sayamalai
54	13	—	—	241	270	77	Marudamkinaru (Marudankinar)
275	61	17	127	756	950	78	Kilnilidanallur (Keelaneelidhanallur)
113	32	4	3	598	466	79	Melnilidanallur (Melaneelidanallur)
293	49	2	239	684	874	80	Karukkalpatti
92	51	3	13	155	246	81	Chinnakovilankulam (Chinnakoilankulam)
115	41	14	88	234	282	82	Naduvakkurichchi (Minor) (Naduvakurichi) (Minor)
63	19	2	24	279	471	83 a/b	Naduvakkurichchi (Major (Naduvakurichi) (Major)
35	7	—	—	144	157	83 b/b	Naduvakkurichchi (Major (Naduvakurichi) (Major)
98	26	2	24	423	628		83. Total
32	18	1	40	186	207	84	Pattadaikatti
171	35	3	114	857	1,119	85	Kulasekharamangalam (Kulasekaramangalam)
450	88	43	63	1,047	1,656	86 a/b	Serndamangalam
382	142	46	372	1,252	1,586	86 b/b	Serndamangalam
832	230	89	435	2,299	3.242		86. Total

VILLAGE PRIMARY

2. SANKARANKOVIL

Location Code Number	Name of Village	Area of Village in hectares	No. of Occupied Residential Houses	No. of House-holds	Total Population (including Institutional and Houseless Population)		
					Persons	Males	Females
1	2	3	4	5	6	7	8
87	Vellalankulam	1,359.75	530	533	2,612	1,304	1,308
88	Echchanda (Echanda)	1,936.82	640	649	3,085	1,619	1,466
89	Vadakkuppanaivadali (Vadakkupanaivadali)	1,367.52	871	876	4,459	2,229	2,230
90	Narikudi	1,056.72	234	247	1,242	629	613
91	Achchampatti (Achampatti)	1,820.77	803	822	3,811	1,884	1,927
92	Vellappaneri	1,559.18	523	523	2,495	1,233	1,262
93	Tadiyampatti (Thadiampatti)	1,240.61	343	343	1,556	774	782
94	Muvarirundali (Moovirunthali)	890.96	367	370	1,583	764	819
95	Vannikonendal	2,196.32	987	1,022	5,167	2,581	2,586
96	Devarkulam (A)	1,450.40	764	764	3,463	1,682	1,781
97	Sundankurichchi (Sundankurichi)	1,305.36	409	409	1,790	877	913
98	Melillandaikkulam (Melailandaikulam)	1,155.14	684	684	3,423	1,709	1,714
	Taluk Rural Total	1,08,330.00	51,488	52,142	2,40,297	1,19,188	1,21,109

CENSUS ABSTRACT—Contd.

TALUK

Scheduled Castes		Scheduled Tribes		Literates		Location Code Number	Name of Village
Males	Females	Males	Females	Males	Females		
9	10	11	12	13	14	1	2
177	175	—	—	720	311	87	Vellalankulam
188	199	—	—	809	295	88	Echchanda (Echanda)
122	111	—	—	838	371	89	Vadakkuppanaivadali (Vadakkupanaivadali)
12	12	—	—	220	116	90	Narikudi
102	117	—	—	679	342	91	Achchampatti (Achampatti)
392	363	—	—	565	322	92	Vellappaneri
258	255	—	—	293	90	93	Tadiyampatti (Thadiampatti)
172	203	—	—	396	185	94	Muvarirundali (Moovirunthali)
357	359	—	—	1,420	809	95	Vannikonendal
341	352	—	—	525	260	96	Devarkulam (A)
117	120	—	—	406	142	97	Sundankurichchi (Sundankurichi)
159	153	—	—	821	439	98	Melillandaikkulam (Melailandaikulam)
28,626	29,715	43	44	62,437	29,328		Taluk Rural Total

VILLAGE PRIMARY

2. SANKARANKOVIL

Location Code Number	Name of Village	Main Workers							
		Total Main Workers (I-IX)		Cultivators (I)		Agricultural Labourers (II)		Household Industry Manufacturing, Processing, Servicing and Repairs (V (a)	
		Males	Females	Males	Females	Males	Females	Males	Female
1	2	15	16	17	18	19	20	21	22
87	Vellalankulam	759	785	431	325	188	345	14	67
88	Echchanda (Echanda)	1,057	799	563	240	318	541	23	7
89	Vadakkuppanaivadali (Vadakkupanaivadali)	1,250	572	820	357	221	157	27	13
90	Narikudi	412	382	263	228	119	136	4	2
91	Achchampatti (Achampatti)	1,137	1,065	597	373	312	586	44	36
92	Vellappaneri	732	583	359	65	285	472	2	—
93	Tadiyampatti (Thadiampatti)	504	405	222	89	158	265	12	5
94	Muvarirundali (Moovirunthali)	456	393	194	140	183	238	22	3
95	Vannikonendal	1,547	1,005	644	336	568	588	56	17
96	Devarkulam (A)	1,096	1,042	553	484	383	439	35	64
97	Sundankurichchi (Sundankurichi)	548	406	348	268	109	105	26	16
98	Melillandaikkulam (Melailandaikulam)	1,013	782	500	199	147	436	49	101
	Taluk Rural Total	70,755	52,208	29,414	12,880	23,526	31,567	2,648	2,640

CENSUS ABSTRACT—Contd.

TALUK

Main Workers							
Other Workers (III, IV, V (b) & VI to IX)		Marginal Workers		Non-Workers		Location Code Number	Name of Village
Males	Females	Males	Females	Males	Females		
23	24	25	26	27	28	1	2
126	48	2	10	543	513	87	Vellalankulam
153	11	—	12	562	655	88	Echchanda (Echanda)
182	45	—	4	979	1,654	89	Vadakkuppanaivadali (Vadakkupanaivadali)
26	16	—	—	217	231	90	Narikudi
184	70	7	52	740	810	91	Achchampatti (Achampatti)
86	46	—	146	501	533	92	Vellappaneri
112	46	1	6	269	371	93	Tadiyampatti (Thadiampatti)
57	12	13	67	295	359	94	Muvarirundali (Moovirunthali)
279	64	4	362	1,030	1,219	95	Vannikonendal
125	55	—	6	586	733	96	Devarkulam (A)
65	17	—	41	329	466	97	Sundankurichchi (Sundankurichi)
317	46	3	6	693	926	98	Melillandaikulam (Melailandaikulam)
15,167	5,121	637	6,244	47,796	62,657		Taluk Rural Total

1. Sankarankovil—"Treated as Census Town"

Foot Note:—

1. Entire Village Sankaronkovil (V. No. 32) is included in Sankarankovil (M)

ANNEXE

STATEMENT SHOWING THE REVENUE VILLAGES AND THEIR CONSTITUENT PANCHAYATS

2. SANKARANKOVIL TALUK

L.C. No.	Name of Village	Name of panchayat in which included with alphabetical indications where there are other Segment (s)	Cross reference for the other segment(s) of panchayat
1	2	3	4
1 a/b	Perumalpatti	Perumalpatti a/b	2 for b/b
1 b/b	Perumalpatti	Mangudi	—
2	Valavandapuram	Perumalpatti b/b	1 a/b for a/b
3 a/b	Pandappuli	Pandappuli	—
3 b/b	Pandappuli	Senthattiapuram	—
4	Rengasamudram	Karisathan b/b	24 for a/b
5	Kalingappatti	Kalingappatti	—
6	Subbiapuram	Chattrappatti b/c	7 for a/c 23 for c/c
7	Chattrappatti	Chattrappatti a/c	6 for b/c 23 for c/c
8	Tiruvengadam	Tiruvengadam	—
9	Varaganur	Varaganur	—
10	Mukkuttumalai	Mukkuttumalai a/b	18 for b/b
11	L. Agraharam Venkitachalapuram	Venkitachalapuram a/b	12 b/b for b/b
12 a/b	Ilaiyarasanendal	Ilaiyarasanendal	—
12 b/b	Ilaiyarasanendal	Venkitachalapuram b/b	11 for a/b
13	Puliyangulam	Puliyangulam	—
14	Chittrampatti	Chittrampatti	—
15	Appaneri	Appaneri	—
16	Ayyaneri	Ayyaneri	—
17	Nakkalamuttampatti	Nakkalamuttampatti	—
18	Naduvapatti	Mukkuttumalai b/b	10 for a/b
19	Maipparai	Maipparai	—
20	Sangupatti	Sangupatti	—

1	2	3	4
21 a/b	Vellakulam	Vellakulam	—
21 b/b	Vellakulam	Umayathalaivanpatti	—
22	A. Karisalkulam	A. Karisalkulam	—
23	Kulasekharapperi	Chattrappatti c/c	6 for b/c 7 for a/c
24	Karisattan	Karisattan a/b	4 for b/b
25	Paruvakkudi	Paruvakkudi	—
26	Panaiyur	Panaiyur	—
27	Periyur	Periyur	—
28	Kuvalaikkanni	Kuvalaikkanni	—
29 a/b	Karivalamvandanallur	Karivalamvandanallur	—
29 b/b	Karivalamvandanallur	Sennikulam	—
30 a/b	Vayali	Vayali	—
30 b/b	Vayali	Subbulapuram	—
31	Sathirakondan	Sathirakondan	—
32	Manalur	Manalur	—
33	Perumputtur	Perumputtur	—
34	Vadikkottai	Vadikkottai	—
35	Kalappakulam	Kalappakulam	—
36	Perungottur	Perungottur	—
37 a/b	Alagapuri	Alagapuri a/c	38 for b/c 39 for c/c
37 b/b	Alagapuri	Chidambarapuram	—
38	Madurapuri	Alagapuri b/c	37 a/b for a/c 39 for c/c
39	A. Madurapuri	Alagapuri c/c	37 a/b for a/c 38 for b/c
40	Kuruvikkulam (North)	Kuruvikkulam (North)	—
41	Kurunjakulam	Kurunjakulam	—
42	Sunderasapuram	Ramalingapuram b/b	49 for a/b
43	Kulakkattakurichchi	Kulakkattakurichchi	—
44	Vadakkuppatti	Vadakkuppatti	—

1	2	3	4
45	Pichchaithalaivanpatti	Pichchaithalaivanpatti	—
46	Pillayarnatam	Pillayarnatam	—
47	Z. Devarkulam	Zamin Devarkulam	—
48	Attippatti	Attipatti	—
49	Ramalingapuram	Ramalingapuram a/b	42 for b/b
50	Kuruvikkulam (South)	Kuruvikkulam (South)	—
51	Vagaikkulam	Vagaikkulam a/b	52 for b/b
52	Naluvasankottai	Vagaikkulam b/b	51 for a/b
53	Sevalkulam	Sevalkulam	—
54	Malaiyankulam	Malaiyankulam	—
55	Viriruppu	Viriruppu	—
56	Vadakkuppudur	Vadakkuppudur	—
57	Nochchikkulam	Nochchikkulam	—
58	Punnaivanam	Punnaivanam	—
59 a/b	Madatuppatti	Madatuppatti	—
59 b/b	Madatuppatti	Thiruvettanallur	—
60	Ariyanayakipuram	Ariyanayakipuram	—
61	Virasikhamani	Virasikhamani	—
62	Kilvirasikhamani	Kilvirasikhamani	—
63	Poygai	Poygai	—
64 a/b	Terku Sankarankovil	Terku Sankarankovil	—
64 b/b	Terku Sankarankovil	Ramanathapuram	—
65	Periakovilankulam	Periakovilankulam	—
66	Ko. Maruthappapuram	Ko. Maruthappapuram	—
67	Ilandaikulam	Ilandaikulam	—
68	Usilangulam	Usilangulam a/b	71 for b/b
69	Palankottai	Palankottai	—
70	Alangulam	Alangulam	—
71	Chettikulam	Usilangulam b/b	68 for a/b
72	Mahendravadi	Mahendravadi	—

1	2	3	4
73	Kalappalakulam	Kalappalakulam	—
74	Nalantila	Nalantila	—
75	Z. Karisalkulam	Z. Karisalkulam	—
76	Sayamalai	Sayamalai	—
77	Marudamkinaru	Marudamkinaru	—
78	Kilnilidanallur	Kilnilidanallur	—
79	Melnilidanallur	Melnilidanallur	—
80	Kurukkalpatti	Kurukkalpatti	—
81	Chinnakovilankulam	Chinnakovilankulam	—
82	Naduvakkurichchi (Minor)	Naduvakkurichchi (Minor)	—
83 a/b	Naduvakkurichchi (Major)	Naduvakkurichchi (Major)	—
83 b/b	Naduvakkurichchi (Major)	Pattadaikatti b/b	84 for a/b
84	Pattadaikatti	Pattadaikatti a/b	83 for b/b
85	Kulasekharamangalam	Kulasekharamangalam	—
86 a/b	Serndamangalam	Serndamangalam (Kasba)	—
86 b/b	Serndamangalam	Serndamangalam (Majara)	—
87	Vellalankulam	Vellalankulam	—
88	Echchanda	Echchanda	—
89	Vadakkuppanaivadali	Vadakkuppanaivadali	—
90	Narikudi	Narikudi	—
91	Achchampatti	Achchampatti	—
92	Vellappaneri	Vellappaneri	—
93	Tadiyampatti	Tadiyampatti	—
94	Muvarirundali	Muvarirundali	—
95	Vannikonendal	Vannikonendal	—
96	Devarkulam A.	Devarkulam A.	—
97	Sundankurichchi	Sundankurichchi	—
98	Mel Ilandaikulam	Mel Ilandaikulam	—

URBAN PRIMARY

2. SANKARANKOVIL

Location Code Number	Name of Town/Ward	Area of Town in Km²	No. of Occupied Residential Houses	No. of House-holds	Total Population (including Institutional and Houseless Population)		
					Persons	Males	Females
1	2	3	4	5	6	7	8
II	SANKARANKOVIL (M)						
	Ward No 1		397	397	1,876	1,011	865
	Ward No 2		647	663	3,103	1,544	1,559
	Ward No 3		332	344	1,660	826	834
	Ward No 4		289	300	1,528	771	757
	Ward No 5		322	323	1,505	765	740
	Ward No 6		300	303	1,291	664	627
	Ward No 7		412	418	1,897	968	929
	Ward No 8		323	325	1,581	792	789
	Ward No 9		270	290	1,439	703	736
	Ward No 10		418	436	2,146	1,080	1,066
	Ward No 11		342	347	1,732	866	866
	Ward No 12		227	270	1,410	697	713
	Ward No 13		285	298	1,452	732	720
	Ward No 14		263	297	1,327	621	706
	Ward No 15		327	343	1,498	731	767
	Ward No 16		480	483	2,189	1,064	1,125
	Ward No 17		338	349	1,630	817	813
	Ward No 18		306	316	1,516	795	721
	Ward No 19		359	377	2,047	1,054	993
	Ward No 20		558	587	3,129	1,568	1,561
	Ward No 21		270	293	1,767	916	851
	Ward No 22		244	255	1,075	537	538
	Ward No 23		331	346	1,452	702	750
	Ward No 24		377	382	1,834	899	935
	Taluk Urban Total	12.40	8,417	8,742	42,084	21,123	20,961

CENSUS ABSTRACT

TALUK

Scheduled Castes		Scheduled Tribes		Literates		Location Code Number	Name of Town/Ward
Males	Females	Males	Females	Males	Females		
9	10	11	12	13	14	1	2
						II	SANKARANKOVIL (M)
63	35	3	7	758	380		Ward No 1
26	30	85	73	1,004	571		Ward No 2
127	118	—	—	502	250		Ward No 3
4	3	—	—	548	271		Ward No 4
—	—	—	—	496	263		Ward No 5
—	—	—	—	471	253		Ward No 6
6	11	21	19	601	297		Ward No 7
—	—	—	—	578	340		Ward No 8
2	2	—	—	491	251		Ward No 9
4	8	—	—	755	388		Ward No 10
—	—	—	—	615	331		Ward No 11
2	1	—	—	557	319		Ward No 12
3	2	—	—	569	400		Ward No 13
1	2	—	—	491	429		Ward No 14
4	5	5	2	587	521		Ward No 15
6	67	—	—	781	614		Ward No 16
2	—	—	—	637	455		Ward No 17
—	—	—	—	581	370		Ward No 18
841	780	—	—	480	183		Ward No 19
498	498	2	2	1,006	546		Ward No 20
40	28	—	—	701	460		Ward No 21
451	451	—	—	192	85		Ward No 22
682	719	—	—	279	103		Ward No 23
835	891	—	—	373	129		Ward No 24
3,597	3,651	116	103	14,053	8,209		Taluk Urban Total

URBAN PRIMARY

2. SANKARANKOVIL

Location Code Number	Name of Town/Ward	Main Workers							
		Total Main Workers (I-IX)		Cultivators (I)		Agricultural Labourers (II)		Household Industry Manufacturing, Processing, Servicing and Repairs (V (a))	
		Males	Females	Males	Females	Males	Females	Males	Females
1	2	15	16	17	18	19	20	21	22
II	SANKARANKOVIL (M)								
	Ward No 1	510	140	7	1	10	6	17	23
	Ward No 2	908	350	10	—	4	—	32	157
	Ward No 3	478	199	—	—	2	—	56	115
	Ward No 4	470	271	—	—	—	—	86	193
	Ward No 5	463	186	8	2	—	—	83	131
	Ward No 6	391	26	3	—	—	—	50	5
	Ward No 7	550	162	4	—	2	—	37	51
	Ward No 8	436	95	7	—	—	—	81	57
	Ward No 9	410	143	1	—	—	—	53	89
	Ward No 10	645	267		2	—	—	62	207
	Ward No 11	516	178	13	—	—	—	7	140
	Ward No 12	435	86	11	1	—	—	72	59
	Ward No 13	415	114	9	1	—	—	28	50
	Ward No 14	347	48	15	—	1	—	3	8
	Ward No 15	380	71	22	2	3	2	1	4
	Ward No 16	608	95	22	5	1	2	—	9
	Ward No 17	468	103	24	3	5	—	1	26
	Ward No 18	433	54	8	—	1	—	38	16
	Ward No 19	602	536	6	2	7	18	25	414
	Ward No 20	795	429	43	49	102	94	14	204
	Ward No 21	453	199	7	4	4	9	10	148
	Ward No 22	340	292	73	30	163	246	—	2
	Ward No 23	392	428	51	36	251	375	—	4
	Ward No 24	504	400	91	71	169	289	8	—
	Taluk Urban Total	11,949	4,872	441	209	725	1,041	764	2,112

CENSUS ABSTRACT—Contd.

TALUK

Main Workers: Other Workers (III, IV, V (b) & VI to IX) Males	Main Workers: Other Workers (III, IV, V (b) & VI to IX) Females	Marginal Workers Males	Marginal Workers Females	Non-Workers Males	Non-Workers Females	Location Code Number	Name of Town/Ward
23	24	25	26	27	28	1	2
						II	SANKARANKOVIL (M)
476	110	—	11	501	714		Ward No 1
862	193	1	4	635	1,205		Ward No 2
420	84	—	2	348	633		Ward No 3
384	78	1	—	300	486		Ward No 4
372	53	1	6	301	548		Ward No 5
338	21	1	17	272	584		Ward No 6
507	111	3	46	415	721		Ward No 7
348	38	—	16	356	678		Ward No 8
356	54	2	75	291	518		Ward No 9
577	58	—	2	435	797		Ward No 10
496	38	—	3	350	685		Ward No 11
352	26	—	10	262	617		Ward No 12
378	63	—	8	317	598		Ward No 13
328	40	4	3	270	655		Ward No 14
354	63	1	5	350	691		Ward No 15
585	79	—	8	456	1,022		Ward No 16
438	74	5	23	344	687		Ward No 17
386	38	11	18	351	649		Ward No 18
564	102	1	7	451	450		Ward No 19
636	82	23	91	750	1,041		Ward No 20
432	38	7	7	456	645		Ward No 21
104	14	—	—	197	246		Ward No 22
90	13	2	2	308	320		Ward No 23
236	40	35	129	360	406		Ward No 24
10,019	1,510	98	493	9,076	15,596		Taluk Urban Total

Sl. No.	Name of Town	Lc./V. No.	Name of Village Included in Town.
1	II Sankarankovil (M)	(V. No. 32)	Sankarankovil.

URBAN PRIMARY CENSUS ABSTRACT

APPENDIX

TOTAL SCHEDULED CASTES AND SCHEDULED TRIBES POPULATION (URBAN BLOCK WISE)

2. SANKARANKOVIL TALUK

Location Code No.	Name of Town/ Ward/Urban Block		Total population	Scheduled Castes	Scheduled Tribes
1	2		3	4	5
II.	SANKARANKOVIL (M)				
	Ward No. 1				
	E.B. No.	1	642	65	10
		2	599	—	—
		3	635	33	—
	Total		1,876	98	10
	Ward No. 2				
	E.B. No.	4	535	24	—
		5	668	—	—
		6	699	24	4
		7	627	—	154
		8	574	8	—
	Total		3,103	56	158
	Ward No. 3				
	E.B. No.	9	691	213	—
		10	636	32	—
		11	333	—	—
	Total		1,660	245	—
	Ward No. 4				
	E.B. No.	12	340	7	—
		13	586	—	—
		14	602	—	—
	Total		1,528	7	—

Location Code No.	Name of Town/ Ward/Urban Block		Total population	Scheduled Castes	Scheduled Tribes
1	2		3	4	5
	Ward No. 5				
	E.B. No.	15	598	—	—
		16	710	—	—
		17	197	—	—
	Total		1,505	—	—
	Ward No. 6				
	E.B. No.	18	479	—	—
		19	601	—	—
		20	211	—	—
	Total		1,291	—	—
	Ward No. 7				
	E.B. No.	21	437	—	40
		22	739	6	—
		23	721	11	—
	Total		1,897	17	40
	Ward No. 8				
	E.B. No.	24	707	—	—
		25	683	—	—
		26	191	—	—
	Total		1,581	—	—
	Ward No. 9				
	E.B. No.	27	565	4	—
		28	492	—	—
		29	382	—	—
	Total		1,439	4	—

Location Code No.	Name of Town/ Ward/Urban Block		Total population	Scheduled Castes	Scheduled Tribes
1	2		3	4	5
	Ward No. 10				
	E.B. No.	30	266	—	—
		31	710	—	—
		32	804	12	—
		33	366	—	—
	Total		2,146	12	—
	Ward No. 11				
	E.B. No.	34	454	—	—
		35	623	—	—
		36	655	—	—
	Total		1,732	—	—
	Ward No. 12				
	E.B. No.	37	761	3	—
		38	649	—	—
	Total		1,410	3	—
	Ward No. 13				
	E.B. No.	39	622	—	—
		40	676	5	—
		41	154	—	—
	Total		1,452	5	—
	Ward No. 14				
	E.B. No.	42	429	1	—
		43	688	—	—
		44	210	2	—
	Total		1,327	3	—

ocation Code No.	Name of Town/ Ward/Urban Block		Total population	Scheduled Castes	Scheduled Tribes
1	2		3	4	5
	Ward No. 15				
	E.B. No.	45	418	—	—
		46	809	9	7
		47	271	—	—
	Total		1,498	9	7
	Ward No. 16				
	E.B. No.	48	293	—	—
		49	694	—	—
		50	599	73	—
		51	603	—	—
	Total		2,189	73	—
	Ward No. 17				
	E.B. No.	52	659	2	—
		53	638	—	—
		54	333	—	—
	Total		1,630	2	—
	Ward No. 18				
	E.B. No.	55	342	—	—
		56	629	—	—
		57	545	-	—
	Total		1,516	—	—
	Ward No. 19				
	E.B. No.	58	630	542	—
		59	666	565	—
		60	743	514	—
	Total		2,047	1,621	—

Location Code No.	Name of Town/ Ward/Urban Block		Total Population	Scheduled Castes	Scheduled Tribes
1	2		3	4	5
	Ward No. 20				
	E.B. No.	61	723	140	—
		62	517	—	—
		64	616	—	—
		65	752	443	4
		66	521	413	—
	Total		3,129	996	4
	Ward No. 21				
	E.B. No.	63	225	—	—
		67	162	—	—
		68	652	—	—
		69	728	68	—
	Total		1,767	68	—
	Ward No. 22				
	E.B. No.	70	479	342	—
		71	596	560	—
	Total		1,075	902	—
	Ward No. 23				
	E.B. No.	72	769	741	—
		73	683	660	—
	Total		1,452	1,401	—
	Ward No. 24				
	E.B. No.	74	683	626	—
		75	701	667	—
		76	450	433	—
	Total		1,834	1,726	—
	Town Total		42,084	7,248	219

KOVILPATTI TALUK
TIRUNELVELI DISTRICT

Mile 0 1 2 3
1 0 1 2 3 4 5 Kms

SATTUR TALUK
RAMANATHAPURAM DISTRICT

SANKARANKOVIL TALUK

VILATTIKULAM TALUK

OTTAPPIDARAM TALUK

TIRUNELVELI TALUK

KOVILPATTI

Kayattar

Ettaiyapuram

Kalugumalai

Vilathikulam

Tiruvengadam

Virudunagar

Virudunagar junc.

Aruppukkottai

Sankarankovil

Devankulam

Tirunelveli

Tirunelveli Junc.

Manamadurai junc.

Pasuvandanai

Pasuvandanai

Epidumeran

Epidumeran

Vaippar

FOREST

A

B

PANCHAYAT UNIONS

A Kovilpatti

B Kayattar

Boundary, District	
" Taluk	
" Panchayat union	
" Village with Location Code Number	95
Taluk headquarters	◎
Villages having Population below 200	○
" " 200 - 499	●
" " 500 - 999	●
" " 1000 - 4999	●
National Highway	NH
Important Road	
Railway line with station (Metre gauge)	RS
River with stream	
Post office, Post and Telegraph office	PO PT
Police station	TS
Hospital, Primary health centre Dispensary, Maternity and Child welfare centre	⊕ ⊕ + ▲
Rest house, Travellers bungalow	RH
Urban area with Location Code Number	IV

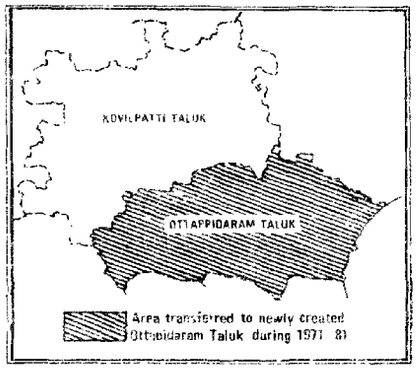

●Based upon Survey of India map with the permission of the Surveyor General of India.

©Government of India Copyright, 1985.
P. Z. P, C. S. O, Madras.5.

3. KOVILPATTI TALUK

ALPHABETICAL LIST OF VILLAGES

3. KOVILPATTI TALUK

Sl. No.	Name of Village	L.C. No.
1.	Achchangulam	68
2.	Akhilandapuram	88
3.	Alampatti	6
4.	Asur	62
5.	Athikinar	69
6.	Avalnattam	9
7.	Ayyakkottaiyur	16
8.	Ayyanaruthu	92
9.	Chettikurichchi	58
10.	Chidambarampatti	57
11.	Chidambarapuram	23
12.	Chinnamalaikkunru	20
13.	Cholapuram	72
14.	Turaiyur	53
15.	Ettilappanayakkanpatti	71
16.	Govindanpatti	78
17.	Idaiseval	37
18.	Ilambhuvanam	21
19.	Iluppaiyurani	10
20.	Irachchi	42
21.	Kadalai	14
22.	Kadambur	84
23.	Kalampatti	29
24.	Kalangaraipatti	30
25.	Kamayanayakkanpatti	52
26.	Kangankulam	5
27.	Kannakkattai	73
28.	Karadikkulam	33

Sl. No.	Name of Vil	L. C. No.
29.	Kattalampatti	32
30.	Kattaramanpatti	13
31.	Kattarankulam	36
32.	K. Chidambarapuram	85
33.	Kiel Iral	47
34.	Kilavipatti	39
35.	K. Kumarapuram	81
36.	Kodukkamparai	41
37.	Koppampatti	66
38.	Kovilpatti	8
39.	K. Subrahmaniyapuram	34
40.	Kumara Ettaiyapuram	2
41.	Kumaragiri	22
42.	Kuppanapuram	82
43.	Kappulingampatti	86
44.	Kurumalai	55
45.	Kuruvinattam	67
46.	K. Venkateswarapuram	1
47.	Lingampatti	12
48.	Mandi Toppu	26
49.	Maniyachchi	7
50.	Manjayanayakkanpatti	70
51.	Mel Iral	45
52.	Melparaippatti	64
53.	Minakshipuram	17
54.	Mudukkalangulam	54
55.	Mudukkumindanpatti	28
56.	Nakkalakottai	46
57.	Nalattinputtur	27

Sl. No.	Name of Village	L. C. No.
58.	Navalakkampatti	18
59.	Ottudampatti	83
60.	Pandavarmangalam	25
61.	Panikkarkulam	90
62.	Pannikkulam	95
63.	Podupatti	75
64.	Pungavarnattam	74
65.	Pusarippatti	11
66.	Rajapudukudi	97
67.	Ranasura Ettunayakkanpatti	43
68.	Sankarapperi	94
69.	Sannadupudukudi	98
70.	Saravanapuram	35
71.	Savalapperi	61
72.	Semmapudur	51
73.	Sindalkarai	19
74.	Sivagnanapuram	63
75.	Sivandippatti	40
76.	Sundaresapuram	65
77.	Suraikkaypatti	44
78.	T. Arunachalapuram	48
79.	Theethampatti	77
80.	Terku Ilandaikkulam	93
81.	Terku Kalugumalai	31
82.	Terku Mayilodai	96
83.	Terku Vandanam	80

Sl. No.	Name of Village	L. C. No.
84.	Tirumangalakkurichi	59
85.	Tirumalapuram	87
86.	Tittangulam	24
87.	Tonukal	4
88.	Tottampatti	76
89.	T. Shanmukhapuram	50
90.	Urulaikkudi	15
91.	Usilangulam	91
92.	Uttuppatti	38
93.	Vadakku Ilandaikulam	89
94.	Vadakku Vandanam	79
95.	Vanaramutti	3
96.	Vellalankottai	60
97.	Villiseri	56
98.	Velampatti	49

VILLAGE PRIMARY

3. KOVILPATTI

Location Code Number	Name of Village	Area of Village in hectares	No. of Occupied Residential Houses	No. of House-holds	Total Population (including Institutional and Houseless Population)		
					Persons	Males	Females
1	2	3	4	5	6	7	8
1 a/b	K. Venkateswarapuram (K. Venkateswarapuram)	444.36	136	136	659	333	326
1 b/b	K. Venkateswarapuram (K. Venkateswarapuram)	827.81	284	286	1,321	628	693
	1. Total	1,272.17	420	422	1,980	961	1,019
2	S. Kumara Ettaiyapuram	1,113.63	330	333	1,456	674	782
3	Vanaramutti (Vannaramutti)	1,490.16	857	906	4,034	1,867	2,167
4	Tonukal (Thonugal)	944.71	391	391	1,934	936	998
5	Kangankulam (Gengankulam)	79.37	13	13	45	22	23
6	Alampatti	444.35	632	640	3,002	1,478	1,524
7	Maniyachchi	373.56	609	611	2,813	1,359	1,454
8 a/b	Kovilpatti (Kovilpatty)	348.54	229	231	1,038	525	513
9	Avalnattam (Avalnatham)	1,347.70	324	339	1,481	747	734
10 a/b	Illuppaiyurani (Illupaiurani)	1,056.11	926	933	4,416	2,207	2,209
11	Pusarippatti (Poosaripatti)	27.68	78	78	407	200	207
12 a/b	Lingampatti	473.17	231	231	1,116	548	568
12 b/b	Lingampatti	589.81	182	182	806	417	389
	12- Total	1,062.98	413	413	1,922	965	957
13	Kattaramanpatti (Kattarampatti)	520.49	203	203	867	432	435
14	Kadalai	911.55	802	822	3,624	1,740	1,884

CENSUS ABSTRACT

TALUK

Scheduled Castes		Scheduled Tribes		Literates		Location Code	
Males	Females	Males	Females	Males	Females	Number	Name of Village
9	10	11	12	13	14	1	2
6	2	—	—	203	96	1 a/b	K. Venkateswarapuram (K. Venknteswarapuram)
91	104	—	—	373	190	1 b/b	Venkateswarapuram (K. Venknteswarapuram)
97	106	—	—	576	286		1. Total
173	187	—	—	377	228	2	S. Kumara Ettaiyapuram
530	579	—	—	918	532	3	Vanaramutti (Vannaramutti)
268	299	—	—	430	211	4	Tonukal (Thonugal)
17	17	—	—	7	3	5	Kangankulam (Gengankulam)
122	114	—	—	948	653	6	Alampatti
98	98	—	—	914	667	7	Maniyachchi
288	253	—	—	356	185	8 a/b	Kovilpatti (Kovilpatty)
96	100	—	—	428	199	9	Avalnattam (Avalnatham)
716	722	—	—	1,493	945	10 a/b	Illuppaiyurani (Illupaiurani)
70	77	—	—	150	68	11	Pusarippatti (Poosaripatti)
24	19	—	—	357	201	12 a/b	Lingampatti
31	26	—	—	295	167	12 b/b	Lingampatti
55	45	—	—	652	368		12. Total
105	114	—	—	283	167	13	Kattaramanpatti (Kattarampatti)
116	110	—	—	1,153	683	14	Kadalai

VILLAGE PRIMA Y

3. KOVILPATTI

Location Code Number	Name of Village	Main Workers							
		Total Main Workers (I-IX)		Cultivators (I)		Agricultural Labourers (II)		Household Industry Manufacturing, Processing, Servicing and Repairs (V (a))	
		Males	Females	Males	Females	Males	Females	Males	Females
1	2	15	16	17	18	19	20	21	22
1 a/b	K. Venkateswarapuram (K. Venknteswarapuram)	228	184	81	43	83	59	—	—
1 b/b	Venkateswarapuram (Venknteswarapuram)	362	244	140	39	138	113	—	—
	1. Total	590	428	221	82	221	172	—	—
2	S. Kumara Ettaiyapuram	394	515	136	156	122	203	11	4
3	Vanaramutti (Vannaramutti)	1,043	1,079	261	163	377	519	15	32
4	Tonukal (Thonugal)	562	584	102	67	246	310	11	47
5	Kangankulam (Gengankulam)	13	16	3	1	9	14	—	—
6	Alampatti	803	452	110	57	75	94	3	1
7	Maniyachchi	734	522	47	38	109	206	3	3
8 a/b	Kovilpatti (Kovilpatty)	285	184	42	—	53	35	1	1
9	Avalnattam (Avalnatham)	503	492	135	97	319	320	—	—
10 a/b	Illuppaiyurani (Illupaiurani)	1,204	859	89	75	182	261	32	83
11	Pusarippatti (Poosaripatti)	109	124	35	10	21	60	1	—
12 a/b	Lingampatti	337	199	101	31	137	117	—	1
12 b/b	Lingampatti	233	135	130	48	24	51	9	6
	12. Total	570	334	231	79	161	168	9	7
13	Kattaramanpatti (Kattarampatti)	249	163	52	—	144	136	—	2
14	Kadalai	995	1,063	349	262	139	219	235	375

CENSUS ABSTRACT—Contd.

TALUK

Main Workers: Other Workers (III, IV, V (b) & VI to IX) Males	Main Workers: Other Workers (III, IV, V (b) & VI to IX) Females	Marginal Workers Males	Marginal Workers Females	Non-Workers Males	Non-Workers Females	Location Code Number	Name of Village
23	24	25	26	27	28	1	2
64	82	—	12	105	130	1 a/b	K. Venkateswarapuram (K. Venkateswarapuram)
84	92	1	94	265	355	1 b/b	Venkateswarapuram (K. Venkateswarapuram)
148	174	1	106	370	485		1. Total
125	152	—	2	280	265	2	S. Kumara Ettaiyapuram
370	365	35	120	789	968	3	Vanaramutti (Vanaramutti)
203	160	—	1	374	413	4	Tonukal (Thonugal)
1	1	—	1	9	6	5	Kangangulam (Gengankulam)
615	300	16	258	659	814	6	Alampatti
575	275	—	—	625	932	7	Maniyachchi
189	148	—	132	240	197	8 a/b	Kovilpatti (Kovilpatty)
49	75	—	—	244	242	9	Avalnattam (Avalnatham)
901	440	2	6	1,001	1,344	10 a/b	Illupaiurani (Illupaiurani)
52	54	2	2	89	81	11	Pusaripatti (Poosaripatti)
99	50	—	—	211	369	12 a/b	Lingampatti
70	30	—	—	184	254	12 b/b	Lingampatti
169	80	—	—	395	623		12. Total
53	25	21	85	162	187	13	Kattaramanpatti (Kattarampatti)
272	207	2	25	743	796	14	Kadalai

VILLAGE PRIMARY

3. KOVILPATTI

Location Code Number	Name of Village	Area of Village in hectares	No. of Occupied Residential Houses	No. of House-holds	Total Population (including Institutional and Houseless Population)		
					Persons	Males	Females
1	2	3	4	5	6	7	8
15	Urulaikudi (Urulakudy)	794.33	259	260	1,215	587	628
16	Ayyakkottaiyur (Ayyakottaiyur)	264.83	160	164	673	316	357
17	Minakshipuram (Meenakshipuram)	896.94	287	299	1,207	574	633
18	Navalakkampatti (Navalakkanpatti)	841.17	61	64	264	130	134
19 a/b	Sindalkarai (Sindalakarai)	706.99	213	221	995	507	488
19 b/b	Sindalkarai (Sindalakarai)	337.90	156	156	663	305	358
	19. Total	1,044.89	369	377	1,658	812	846
20	Chinnamalaikkunru (Chinnamalaikundru)	1,286.82	266	279	1,272	633	639
21	Ilambhuvanam (Ilambuvanam)	928.59	524	540	2,445	1,168	1,277
22	Kumaragiri	829.47	80	80	420	205	215
23	Chidambarapuram	917.35	157	178	758	395	363
24	Tittangulam (Thittankulam)	827.96	733	742	3,419	1,729	1,690
25	Pandavarmangalam	1,128.29	648	648	3,108	1,562	1,546
26	Manditoppu (Manditope)	1,019.81	444	454	2,106	1,014	1,092
27	Nalattinputtur (Nalatinputhur)	1,375.30	652	670	2,981	1,491	1,490
28	Mudukkumindanpatti (Mudukkmeendanpatti)	635.90	365	367	1,597	739	858

CENSUS ABSTRACT—Contd.

TALUK

Scheduled Castes		Scheduled Tribes		Literates		Location Code	
Males	Females	Males	Females	Males	Females	Number	Name of Village
9	10	11	12	13	14	1	2
467	492	—	—	310	185	15	Urulaikudi (Urulakudy)
40	43	—	—	210	114	16	Ayyakkottaiyur (Ayyakottaiyur)
87	116	—	—	338	213	17	Minakshipuram (Meenakshipuram)
23	19	—	—	93	65	18	Navalakkampatti (Navalakkanpatti)
8	11	—	—	337	224	19 a/b	Sindalkarai (Sindalakarai)
101	95	—	—	181	151	19 b/b	Sindalkarai (Sindalakarai)
109	106	—	—	518	375		19. Total
127	102	—	—	355	192	20	Chinnamalaikkunru (Chinnamalaikundru)
109	115	—	—	512	230	21	Ilambhuvanam (Ilambuvanam)
—	—	—	—	119	68	22	Kumaragiri
226	185	—	—	221	82	23	Chidambarapuram
781	718	—	—	961	644	24	Tittangulam (Thittankulam)
608	675	—	—	1,087	711	25	Pandavarmangalam
165	211	1	1	567	223	26	Mandittoppu (Manditope)
324	312	7	8	857	512	27	Nalattinputtur (Nalatinputhur)
183	214	—	—	475	357	28	Mudukkumindanpatti (Mudukkumeendanpatti)

VILLAGE PRIMARY

3. KOVILPATTI

Location Code Number	Name of Village	Main Workers							
		Total Main Workers (I-IX)		Cultivators (I)		Agricultural Labourers (II)		Household Industry Manufacturing, Processing, Servicing and Repairs (V (a))	
		Males	Females	Males	Females	Males	Females	Males	Females
1	2	15	16	17	18	19	20	21	22
15	Urulaikudi (Urulakudy)	377	390	138	115	204	232	1	—
16	Ayyakkottaiyur (Ayyakottaiyur)	205	240	108	105	34	69	7	56
17	Minakshipuram (Meenakshipuram)	291	162	138	—	103	146	24	12
18	Navalakkampatti (Navalakkanpatti)	86	93	34	27	37	57	6	—
19 a/b	Sindalkarai (Sindalakarai)	308	267	162	135	98	108	5	—
19 b/b	Sindalkarai (Sindalakarai)	223	190	73	14	117	173	19	—
	19. Total	531	457	235	149	215	281	24	—
20	Chinnamalaikkunru (Chinnamalaikundru)	367	182	227	4	73	114	—	—
21	Ilambhuvanam (Ilambuvanam)	721	675	156	100	376	405	13	9
22	Kumaragiri	130	43	96	19	27	22	—	—
23	Chidambarapuram	221	128	121	23	44	38	4	—
24	Tittangulam (Thittankulam)	1,005	706	142	99	180	239	32	33
25	Pandavarmangalam	840	836	83	43	309	394	—	—
26	Manditoppu (Manditope)	675	625	204	110	174	218	1	22
27	Nalattinputtur (Nalatinput ur)	783	364	220	30	246	187	19	12
28	Mudukkumindanpatti) (Mudukkumeen anpatti)	419	451	160	120	109	173	10	7

CENSUS ABSTRACT—Contd.

TALUK

Main Workers: Other Workers (III, IV, V (b) & VI to IX)		Marginal Workers		Non-Workers		Location Code Number	Name of Village
Males	Females	Males	Females	Males	Females		
23	24	25	26	27	28	1	2
34	43	5	7	205	231	15	Urulaikudi (Urulakudy)
56	10	—	—	111	117	16	Ayyakkottaiyur (Ayyakottaiyur)
26	4	—	—	283	471	17	Minakshipuram (Meenakshipuram)
9	9	—	—	44	41	18	Navalakkampatti (Navalakkanpatti)
43	24	7	4	192	217	19 a/b	Sindalkarai (Sindalakarai)
14	3	—	—	82	168	19 b/b	Sindalkarai (Sindalakarai)
57	27	7	4	274	385		19. Total
67	64	2	22	264	435	20	Chinnamalaikkunru (Chinnamalaikundru)
176	161	1	11	446	591	21	Ilambhuvanam (Ilambuvanam)
7	2	—	—	75	172	22	Kumaragiri
52	67	—	—	174	235	23	Chidambarapuram
651	335	6	98	718	886	24	Tittangulam (Thittankulam)
448	399	1	26	721	684	25	Pandavarmangalam
296	275	—	—	339	467	26	Mandittoppu (Manditope)
298	135	43	126	665	1,000	27	Nalattinputtur (Nalattinputtur)
140	151	—	19	320	388	28	Mudukkumindanpatti (Mudukkumeendanpatti)

VILLAGE PRIMARY

3. KOVILPATTI

Location Code Number	Name of Village	Area of Village in hectares	No. of Occupied Residential Houses	No. of House-holds	Total Population (including Institutional and Houseless Population)		
					Persons	Males	Females
1	2	3	4	5	6	7	8
29	Kalampatti (Kalanpatti)	839.30	333	336	1,427	678	749
30	Kalangaraipatti (Kalangaraipatti)	667.06	195	195	824	399	425
31	Terku Kalugumalai (Therkku Kalugumalai)	589.27	346	346	1,559	744	815
32	Kattalampatti (Kattarampatti)	117.00	65	65	313	156	157
33	Karadikkulam (Karadikulam)	1,305.67	430	435	2,032	956	1,076
34	K. Subrahmaniyapuram (K. Subramaniapuram)	1,039.26	355	362	1,672	794	878
35	Saravanapuram	1,066.00	79	79	366	191	175
36	Kattarankulam (Kattalamkulam)	734.65	370	370	1,716	829	887
37 a/b	Idaiseval	1,730.72	426	426	1,817	846	971
37 b/b	Idaiseval	923.99	200	204	862	393	469
	37. Total	2,654.71	626	630	2,679	1,239	1,440
38	Uttuppatti (Uthupatti)	886.19	400	404	1,812	898	914
39	Kilavipatti	789.83	434	434	2,056	1,032	1,024
40	Sivandippatti Sivanthipatti	1,044.47	389	394	1,634	780	854
41	Kodukkamparai (Kodukkampati)	571.88	292	292	1,309	609	700
42	Irachchi (Erachi)	1,304.70	808	828	3,288	1,537	1,751
43	Ranasurattun y kanpatti (Ranasarethinakkanpatti)	320.02	61	61	273	122	151

CENSUS ABSTRACT

TALUK

Scheduled Castes		Scheduled Tribes		Literates		Location Code	
Males	Females	Males	Females	Males	Females	Number	Name of Village
9	10	11	12	13	14	1	2
133	153	—	—	386	265	29	Kalampatti (Kalanpatti)
136	137	—	—	291	154	30	Kalangaraipatti
179	197	—	—	292	107	31	Terku Kalugumalai (Therkku Kalugumalai)
—	—	—	—	32	5	32	Kattalampatti (Kattarampatti)
472	565	—	—	627	335	33	Karadikkulam (Karadikulam)
23	20	—	—	408	178	34	K. Subrahmanyapuram (K. Subramaniapuram)
—	—	—	—	89	28	35	Saravanapuram
221	254	—	—	287	129	36	Kattarankulam (Kattalamkulam)
282	312	—	—	563	488	37 a/b	Idaiseval
67	88	—	—	264	196	37 b/b	Idaiseval
349	400	—	—	827	684		37. Total
303	330	—	—	576	352	38	Uttuppatti (Uthupatti)
239	232	—	—	649	305	39	Kilavipatti
167	190	—	—	468	225	40	Sivandippatti (Sivanthipatti)
69	78	—	—	346	200	41	Kodukkampara (Kodukkampatti)
140	165	—	—	988	607	42	Irachchi (Erachi)
63	66	—	—	38	9	43	Ranasura Ettunayakkanpatti (Ranasarethinakkanpatti)

VILLAGE PRIMARY

3. KOVILPATTI

Location Code Number	Name of Village	Main Workers							
		Total Main Workers (I-IX)		Cultivators (I)		Agricultural Labourers (II)		Household Industry Manufacturing, Processing, Servicing and Repairs (V (a))	
		Males	Females	Males	Females	Males	Females	Males	Females
1	2	15	16	17	18	19	20	21	22
29	Kalampatti (Kalanpatti)	391	131	209	36	109	23	1	—
30	Kalangaraipatti	229	214	153	159	41	48	2	—
31	Terku Kalagumalai (Therkku Kalugumalai)	477	430	50	35	106	96	86	198
32	Kattalampatti (Kattarampatti)	92	90	15	6	32	49	—	—
33	Karadikkulam (Karadikulam)	581	614	111	2	390	421	7	1
34	K. Subrahmanyapuram (K. Subramaniapuram)	526	419	244	248	185	51	5	1
35	Saravanapuram	113	8	25	—	64	7	—	—
36	Kattarankulam (Kattalamkulam)	504	311	135	35	208	206	—	—
37 a/b	Idaiseval	485	493	310	304	122	174	2	3
37 b/b	Idaiseval	228	308	135	177	60	116	—	—
	37. Total	713	801	445	481	182	290	2	3
38	Uttuppatti (Uthupatti)	535	476	126	78	223	304	7	2
39	Kilavipatti	587	358	178	55	149	163	14	6
40	Sivandippatti (Sivanthipatti)	472	591	202	211	130	178	—	1
41	Kodukkamparai (Kodukkampatti)	392	444	120	36	178	312	15	7
42	Irachchi (Erachi)	929	1,023	311	88	272	611	81	270
43	Ranasura Ettunayakkanpatti (Ranasarethinakkanpatti)	66	85	15	2	36	53	5	2

CENSUS ABSTRACT—Contd.

TALUK

Main Workers: Other Workers (III, IV, V (b) & VI to IX): Males	Main Workers: Other Workers (III, IV, V (b) & VI to IX): Females	Marginal Workers: Males	Marginal Workers: Females	Non-Workers: Males	Non-Workers: Females	Location Code Number	Name of Village
23	24	25	26	27	28	1	2
72	72	15	137	272	481	29	Kalampatti) (Kalanpatti)
33	7	—	—	170	211	30	Kalangaraipatti
235	101	—	7	267	378	3.	Terku Kalugumalai (Therkku Kalugumala)
45	35	—	—	64	67	32	Kattalampatti (Kattarampatti)
73	190	47	29	328	433	33	Karadikkulam (Karadikulam)
92	119	10	41	258	418	34	K. Subrahmanyapuram (K. Subramaniapuram)
24	1	—	5	78	162	35	Saravanapuram
161	70	—	7	325	569	36	Kattarankulam (Kattalamkulam)
51	12	6	11	355	467	37 a/b	Idaiseval
33	15	—	12	165	149	37 b/b	Idaiseval
84	27	6	23	520	616		37. Total
179	92	3	19	360	419	38	Uttuppatti (Uthupatti)
246	134	—	33	445	633	39	Kilavipatti
140	201	1	—	307	263	40	Sivandippatti (Sivanthipatti)
79	89	—	—	217	256	41	Kodukkamparai (Kodukkampatti)
265	54	10	17	598	711	42	Irachchi (Erachi)
10	28	—	8	56	58	43	Ranasura Ettunayakkanpatti (Ranasarethinakkanpatti)

VILLAGE PRIMARY

3. KOVILPATTI

Location Code Number	Name of Village	Area of Village in hectares	No. of Occupied Residential Houses	No. of House-holds	Total Population (including Institutional and Houseless Population)		
					Persons	Males	Females
1	2	3	4	5	6	7	8
44	Suraikkayapatti (Suraikaipatti)	874.73	273	274	1,262	601	661
45	Mel Iral (Mela Eral)	819.08	279	279	1,352	636	716
46	Nakkalakottai	774.51	48	48	282	150	132
47	Kil Iral (Keela Eral)	920.27	511	514	2,352	1,130	1,222
48	T. Arunachalapuram	67.83	117	118	471	215	256
49	Valampatti (Velampatti)	556.31	176	176	778	358	420
50	T. Shanmukhapuram (T. Shanmugapuram)	612.05	176	176	900	462	438
51	Semmapudur	1,124.55	276	280	1,310	652	658
52	Kamayanayakkanpatti (Kamanaickanpatti)	647.11	455	457	2,136	1,084	1,052
53 a/b	Turaiyur	513.16	251	264	1,066	510	556
53 b/b	Turaiyur	579.15	233	298	1,234	575	659
	53. Total	1,092.31	484	562	2,300	1,085	1,215
54	Mudukkalangulam (Mudukkalamkulam)	1,193.57	287	287	1,249	620	629
55	Kurumalai	2,029.07	289	301	1,340	671	669
56	Villiseri	2,136.96	592	611	2,924	1,444	1,480
57	Chidambarampatti	508.91	263	264	1,226	600	626
58	Chettikurichchi (Chettikuruchi)	1,879.95	602	611	2,895	1,446	1,449
59	Tirumangalakkurichchi (Thirumangalakuruchi)	2,148.50	434	456	2,185	1,100	1,085

CENSUS ABSTRACT—Contd.

TALUK

Scheduled Castes		Scheduled Tribes		Literates		Location Code	
Males	Females	Males	Females	Males	Females	Number	Name of Village
9	10	11	12	13	14	1	2
34	33	—	—	321	170	44	Suraikkyapatti (Suraikaipatti)
271	291	—	—	366	227	45	Mel Iral (Mela Eral)
	1	—	—	62	29	46	Nakkalakottai
171	200	—	—	684	434	47	Kil Iral (Keela Eral)
—	—	—	—	155	117	48	T. Arunachalapuram
288	333	—	—	270	145	49	Valampatti (Velampatti)
135	124	—	—	277	154	50	T. Shanmukhapuram (T. Shanmugapuram)
264	240	—	—	259	126	51	Semmapudur
58	51	—	—	659	389	52	Kamayanayakkanpatti (Kamanaickanpatti)
—	—	—	—	350	157	53 a/b	Turaiyur
317	351	—	—	358	231	53 b/b	Turaiyur
317	351	—	—	708	388		53. Total
487	459	—	—	270	113	54	Mudukkalangulam (Mudukkalamkulam)
120	145	—	—	376	203	55	Kurumalai
233	274	—	—	875	533	56	Villiseri
185	184	2	1	375	194	57	Chidambarampatti
505	489	—	—	672	255	58	Chettikurichchi (Chettikuruchi)
451	449	—	—	431	143	59	Tirumangalakkurichchi (Thirumangalakuruchi)

VILLAGE PRIMARY

2. KOVILPATTI

Location Code Number	Name of Village	Main Workers							
		Total Main Workers (I-IX)		Cultivators (I)		Agricultural Labourers (II)		Household Industry Manufacturing, Processing, Servicing and Repairs (V (a)	
		Males	Females	Males	Females	Males	Females	Males	Females
1	2	15	16	17	18	19	20	21	22
44	Suraikkaypatti (Suraikaipatti)	385	375	184	149	108	166	2	—
45	Mel Iral (Mela Eral)	362	434	92	55	202	314	26	16
46	Nakkalakottai	97	78	81	66	14	11	—	—
47	Kil Iral (Keela Eral)	622	759	183	295	190	273	3	36
48	T. Arunachalapuram	115	176	63	96	31	71	2	5
49	Valampatti (Velampatti)	230	258	54	21	130	195	2	13
50	T. Shanmukhapuram (T. Shanmugapuram)	275	265	108	70	130	185	—	—
51	Semmapudur	375	332	226	145	87	136	—	6
52	Kamayanayakkai patti (Kamanaickanpatti)	608	539	327	224	176	263	28	12
53 a/b	Turaiyur	267	215	137	83	45	57	1	7
53 b/b	Turaiyur	319	399	121	135	166	243	1	2
	53. Total	586	614	258	218	211	300	2	9
54	Mudukkalangulam (Mudukkalamkulam)	371	218	221	97	107	89	7	—
55	Kurumalai	396	267	64	30	173	216	15	7
56	Villiseri	794	693	399	252	319	415	—	4
57	Chidambarampatti	317	271	84	9	206	251	—	—
58	Chettikurichchi (Chettikuruchi)	825	712	292	107	372	474	11	93
59	Tirumangalakkurichchi (Thirumangalakuruchi)	737	575	528	395	171	164	1	—

CENSUS ABSTRACT—Contd.

TALUK

Main Workers: Other Workers (III, IV, V (b) & VI to IX) Males	Main Workers: Other Workers (III, IV, V (b) & VI to IX) Females	Marginal Workers Males	Marginal Workers Females	Non-Workers Males	Non-Workers Females	Location Code Number	Name of Village
23	24	25	26	27	28	1	2
91	60	—	—	216	286	44	Suraikkayapatti (Suraikaipatti)
42	49	2	10	272	272	45	Mel Iral (Mela Eral)
2	1	—	—	53	54	46	Nakkalakottai
246	155	18	16	490	447	47	Kil Iral (Keela Eral)
19	4	—	—	100	80	48	T. Arunachalapuram
44	29	—	—	128	162	49	Valampatti (Velampatti)
37	10	—	—	187	173	50	T. Shanmukhapuram (T. Shanmugapuram)
62	45	—	21	277	305	51	Semmapudur
77	40	10	55	466	458	52	Kamayanayakkanpatti (Kamanaickanpatti)
84	68	7	71	236	270	53 a/b	Turaiyur
31	19	—	2	256	258	53 b/b	Turaiyur
115	87	7	73	492	528		53. Total
36	32	—	—	249	411	54	Mudukkalangulam (Mudukkalamkulam)
144	14	25	36	250	366	55	Kurumalai
76	22	—	62	650	725	56	Villiseri
27	11	4	7	279	348	57	Chidambarampatti
150	38	7	66	614	671	58	Chettikurichchi (Chettikuruchi)
37	16	4	189	359	321	59	Tirumangalakkurichchi (Thirumangalakuruchi)

VILLAGE PRIMARY

3. KOVILPATTI

Location Code Number	Name of Village	Area of Village in hectares	No. of Occupied Residential Houses	No. of House-holds	Total Population (including Institutional and Houseless Population)		
					Persons	Males	Females
1	2	3	4	5	6	7	8
60	Vellalankottai	1,455.61	499	499	2,467	1,242	1,225
61	Savalapperi (Savalaperi)	719.14	216	216	1,101	546	555
62	Asur (Asoor)	583.70	132	167	882	429	453
63	Sivagnanapuram	1,055.42	329	329	1,650	796	854
64	Melparaippatti (Melaparaipatti)	380.81	63	63	251	124	127
65	Sundaresapuram	611.04	218	218	977	465	512
66	Koppampatti (Koppampatty)	1,523.62	376	379	1,800	863	937
67	Kuruvinattam (Kuruvinatham)	679.27	192	192	997	489	508
68	Achchangulam (Achankulam)	787.85	314	319	1,468	711	757
69	Athikinar	673.23	94	94	428	212	216
70	Manjayanayakkanpatti (Manjanaickenpatti)	998.81	100	103	467	222	245
71	Ettilappanayakkanpatti (Ethilappanaickenpatti)	1,152.47	294	296	1,272	596	676
72	Cholapuram	587.37	293	293	1,111	475	636
73	Kannakkattai (Kannakottai)	1,036.71	253	254	1,109	554	555
74	Pungavarnattam (Pungaparnatham)	1,191.70	476	482	1,936	915	1,021
75	Poduppatti (Podupatti)	502.32	262	264	1,201	592	609
76	Tottampatti (Thottampatti)	535.55	244	251	1,117	554	563

CENSUS ABSTRACT—Contd.

TALUK

Scheduled Castes		Scheduled Tribes		Literates		Location Code	
Males	Females	Males	Females	Males	Females	Number	Name of Village
9	10	11	12	13	14	1	2
255	217	—	—	543	254	60	Vellalankottai
26	24	—	—	293	98	61	Savalapperi (Savalaperi)
—	—	—	—	307	175	62	Asur (Asoor)
147	166	—	—	477	297	63	Sivagnanapuram
106	112	—	—	89	44	64	Melparaippatti (Melaparaipatti)
183	176	—	—	316	211	65	Sundaresapuram
305	324	—	—	411	208	66	Koppampatti (Koppampatty)
196	214	—	—	218	137	67	Kuruvinattam (Kuruvinatham)
270	319	—	—	420	255	68	Achchangulam (Achankulam)
157	178	—	—	103	40	69	Athikinar
90	110	—	—	118	54	70	Manjayanayakkanpatti (Manjanaickenpatti)
111	144	—	—	337	112	71	Ettilappanayakkanpatti (Ethilappanaickenpatti)
67	67	—	—	342	287	72	Cholapuram
166	147	—	—	344	211	73	Kannakkattai (Kannakottai)
147	154	—	—	506	277	74	Pungavarnattam (Pungaparnatham)
14	16	—	—	352	192	75	Poduppatti (Podupatti)
287	295	—	—	280	145	76	Tottampatti (Thottampatti)

VILLAGE PRIMARY

3. KOVILPATTI

Location Code Number	Name of Village	Main Workers							
		Total Main Workers (I-IX)		Cultivators (I)		Agricultural Labourers (II)		Household Industry Manufacturing, Processing, Servicing and Repairs (V (a))	
		Males	Females	Males	Females	Males	Females	Males	Females
1	2	15	16	17	18	19	20	21	22
90	Vellalankottai	750	654	388	187	304	455	10	3
61	Savalapperi (Savalaperi)	311	258	134	22	132	228	—	1
62	Asur (Asoor)	240	153	140	6	73	139	2	—
63	Sivagnanapuram	499	280	229	72	198	204	6	—
64	Melparaippatti (Melaparaipatti)	73	72	29	17	22	50	—	—
65	Sundaresapuram	270	169	88	10	100	152	1	—
66	Koppampatti (Koppapmatty)	559	311	259	149	205	136	12	1
67	Kuruvinattam (Kuruvinatham)	289	124	221	29	47	93	—	—
68	Achchangulam (Achankulam)	389	120	267	4	81	113	7	—
69	Athikinar	118	126	57	20	57	105	—	—
70	Manjayanayakkanpatti (Manjanaickenpatti)	138	147	55	60	58	78	—	3
71	Ettilappanayakkanpatti (Ethilappanaickenpatti)	382	270	122	75	185	167	18	3
72	Cholapuram	271	410	120	100	66	230	2	28
73	Kannakkattai (Kannakottai)	292	204	156	65	100	125	6	1
74	Pungvarnattam (Pungaparnatham)	494	434	191	56	205	344	—	5
75	Poduppatti (Podupatti)	327	273	211	45	54	192	8	6
76	Tottampatti (Thottampatti)	321	190	129	69	112	107	11	1

CENSUS ABSTRACT—Contd.

TALUK

Main Workers: Other Workers (III, IV, V (b) & VI to IX) Males	Main Workers: Other Workers (III, IV, V (b) & VI to IX) Females	Marginal Workers Males	Marginal Workers Females	Non-Workers Males	Non-Workers Females	Location Code Number	Name of Village
23	24	25	26	27	28	1	2
48	9	1	9	491	562	10	Vellalankottai
45	7	20	57	215	240	61	Savalapperi (Savalaperi)
25	8	26	146	163	154	62	Asur (Asoor)
66	4	1	30	296	544	63	Sivagnanapuram
22	5	—	—	51	55	64	Melparaippatti (Melaparaipatti)
81	7	—	1	195	342	65	Sundaresapuram
83	25	16	31	288	595	66	Koppampatti (Koppampatty)
21	2	—	—	200	384	67	Kuruvinattam (Kuruvinatham)
34	3	—	2	322	635	68	Achchangulam (Achankulam)
4	1	1	—	93	90	69	Athikinar
25	6	4	3	80	95	70	Manjayanayakkanpatti (Manjanaickenpatti)
57	25	3	41	211	365	71	Ettilappanayakkanpatti (Ethilappanaickenpatti)
83	52	—	1	204	225	72	Cholapuram
30	13	25	82	237	269	73	Kannakkattai (Kannakottai)
98	29	9	100	412	487	74	Pungavarnattam (Pungaparnatham)
54	30	17	68	248	268	75	Poduppatti (Podupatti)
69	13	12	72	221	301	76	Tottampatti (Thottampatti)

VILLAGE PRIMARY

3. KOVILPATTI

Location Code Number	Name of Village	Area of Village in hectares	No. of Occupied Residential Houses	No. of House-holds	Total Population (including Institutional and Houseless Population)		
					Persons	Males	Females
1	2	3	4	5	6	7	8
77	Theethampatti	693.02	114	114	508	251	257
78	Govindanpatti (Kovindampatti)	128.83	170	175	804	394	410
79	Vadakku Vandanam	580.51	143	143	596	290	306
80	Terku Vandanam	900.45	141	141	768	386	382
81	K. Kumarapuram	636.15	61	61	292	136	156
82	Kuppanapuram	941.27	208	208	966	480	486
83	Ottudampatti	858.23	168	168	740	350	390
84	Kadambur	424.15	918	919	4,062	2,043	2,019
85	K. Chidambarapuram	1,056.29	352	352	1,813	899	914
86	Kappulingampatti	757.52	308	310	1,505	742	763
87	Tirumalapuram	815.66	235	235	993	456	537
88	Akhilandapuram (Ahilandapuram)	2,161.29	687	688	2,977	1,412	1,565
89	Vadakku Ilandaikulam	774.96	415	425	1,931	934	997
90	Panikkarkulam (Pannickarkulam)	1,348.79	293	293	1,436	707	729
91	Usilangulam	342.21	164	165	712	349	363
92	Ayyanaruthu (Ayyanaroothu)	2,143.96	492	492	2,610	1,248	1,362
93	Terku Ilandaikkulam	1,643.22	577	587	2,846	1,397	1,449
94	Sankarapperi	1,027.39	289	290	1,284	652	632
95	Pannikkulam (Pannikulam)	1,778.92	419	421	1,887	948	939
96	Terku Mayilodai (T. Mylodai)	1,331.62	455	455	2,097	1,049	1,048
97	Raja-Pudukkudi	443.58	178	204	1,001	482	519
98	Sannadu-Pudukkudi (Sannadu-Pudukudi)	415.48	153	158	843	424	419
	Taluk Rural Total	95,531.00	32,972	33,525	1,52,969	74,500	78,469

CENSUS ABSTRACT—Contd.

TALUK

Scheduled Castes		Scheduled Tribes		Literates		Location Code Number	Name of Village
Males	Females	Males	Females	Males	Females		
9	10	11	12	13	14	1	2
—	—	—	—	196	102	77	Theethampatti
299	321	—	—	179	111	78	Govindanpatti (Kovindampatti)
102	104	—	—	156	135	79	Vadakku Vandanam
59	69	—	—	223	105	80	Terku Vandanam
1	—	—	—	112	81	81	K. Kumarapuram
111	106	—	—	296	163	82	Kuppanapuram
85	86	—	—	229	148	83	Ottudampatti
402	344	—	—	1,434	904	84	Kadambur
206	213	—	—	586	344	85	K. Chidambarapuram
271	297	—	—	257	47	86	Kappulingampatti
131	158	—	—	296	204	87	Tirumalapuram
387	389	30	34	830	525	88	Akhilandapuram (Ahilandapuram)
54	47	—	—	439	157	89	Vadakku Ilandaikulam
65	62	—	—	281	78	90	Panikkarkulam (Pannickarkulam)
47	47	—	—	124	56	91	Usilangulam
25	21	—	—	513	131	92	Ayyanaruthu (Ayyanaroothu)
288	287	—	—	653	255	93	Terku Ilandaikkulam
131	142	—	—	376	227	94	Sankarapperi
19	21	—	—	467	210	95	Pannikkulam (Pannikulam)
437	452	—	—	421	164	96	Terku Mayilodai (T. Mylodai)
326	344	—	—	232	138	97	Raja-Pudukkudi
139	157	—	—	190	82	98	Sannadu-Pudukudi (Sannadu-Pudukudi)
18,128	18,870	40	44	42,318	23,633		Taluk Rural Total

VILLAGE PRIMARY

3. KOVILPATTI

Location Code Number	Name of Village	Main Workers							
		Total Main Workers (I-IX)		Cultivators (I)		Agricultural Labourers (II)		Household Industry Manufacturing, Processing, Servicing and Repairs (V (a)	
		Males	Females	Males	Females	Males	Females	Males	Females
1	2	15	16	17	18	19	20	21	22
77	Theethampatti	153	125	119	72	11	41	2	—
78	Govindanpatti (Kovindampatti)	256	146	82	36	129	85	—	—
79	Vadakku Vandanam	189	194	103	92	59	80	—	—
80	Terku Vandanam	196	187	22	12	155	171	2	1
81	K. Kumarapuram	79	69	54	49	13	14	—	—
82	Kuppanapuram	308	277	172	149	89	95	—	1
83	Ottudampatti	226	185	80	10	114	157	7	—
84	Kadambur	1,053	288	108	21	107	70	28	92
85	K. Chidambarapuram	522	227	311	111	110	106	1	3
86	Kappulingampatti	400	381	179	139	193	237	—	—
87	Tirumalapuram	294	285	116	48	127	227	—	1
88	Akhilandapuram (Ahilandapuram)	806	674	341	66	262	579	—	1
89	Vadakku Ilandaikulam	657	653	358	321	246	314	9	—
90	Panikkarkulam (Pannickarkulam)	440	112	277	13	134	98	—	—
91	Usilangulam	197	191	92	66	42	94	20	5
92	Ayyanaruthu (Ayyanaroothu)	740	234	389	46	127	44	68	142
93	Terku Ilandaikkulam	790	569	315	94	151	234	59	111
94	Sankarapperi	372	284	122	50	146	185	14	7
95	Pannikkulam (Pannikulam)	573	579	274	195	192	365	8	1
96	Terku Mayilodai (T. Mylodai)	660	692	199	42	321	592	—	3
97	Raja-Pudukkudi	285	196	122	97	78	77	7	—
98	Sannadu-Pudukkudi (Sannadu-Pudukudi)	243	78	71	—	55	73	—	—
	Taluk Rural Total	43,569	35,549	16,080	8,447	14,101	18,483	1,094	1,818

1. Kayattar — Treated as Census Town
2. Kovilpatti — ,,
3. Kalugumalai — ,,
4. Ettaiyapuram — ,,

CENSUS ABSTRACT—Contd.

TALUK

Main Workers							
Other Workers (III, IV, V (b) & VI to IX)		Marginal Workers		Non-Workers		Location Code Number	Name of Village
Males	Females	Males	Females	Males	Females		
23	24	25	26	27	28	1	2
21	12	—	2	98	130	77	Theethampatti
45	25	2	12	136	252	78	Govindanpatti (Kovindampatti)
27	22	—	1	101	111	79	Vadakku Vandanam
17	3	—	—	190	195	80	Terku Vandanam
12	6	—	9	57	78	81	K. Kumarapuram
47	32	—	4	172	205	82	Kuppanapuram
25	18	—	47	124	158	83	Ottudampatti
810	105	4	494	986	1,237	84	Kadambur
100	7	—	—	377	687	85	K. Chidambarapuram
28	5	8	19	334	363	86	Kappulingampatti
51	9	—	1	162	251	87	Tirumalapuram
203	28	2	2	604	889	88	Akhilandapuram (Ahilandapuram)
44	18	—	—	277	344	89	Vadakku Ilandaikulam
29	1	15	131	252	486	90	Panikkarkulam (Pannickarkulam)
43	26	44	44	108	128	91	Usilangulam
156	2	1	83	507	1,045	92	Ayyanaruthu (Ayyanaroothu)
265	130	15	246	592	634	93	Terku Ilandaikkulam
90	42	2	9	278	339	94	Sankarapperi
99	18	—	—	375	360	95	Pannikkulam (Pannikulam)
140	55	—	1	389	355	96	Terku Mayilodai (T. Mylodai)
78	22	—	45	197	278	97	Raja-Pudukkudi
117	5	—	1	181	340	98	Sannadu-Pudukudi (Sannadu-Pudukkudi)
12,294	6,801	541	3,706	30,390	39,214		Taluk Rural Total

Taluk : Kovilpatti

Foot Note

8 b/b Kovilpatti is included in Kovilpatti (M)
Entire Village Kayattar (V. No.20)
,, ,, Pudukottai (V. No. 24)
,, ,, Kalugumalai (V. No. 2)
,, ,, Ettaiyapuram (V. No. 78)

10 b/b Iluppaiyurani is included in Kovilpatti (M)
is included in Kayattar (P)
,, ,, ,, ,,
,, ,, ,, Kalugumalai (P)
,, ,, ,, Ettaiyapuram (P)

ANNEXE

STATEMENT SHOWING THE REVENUE VILLAGES AND THEIR CONSTITUENT PANCHAYATS

3. KOVILPATTI TALUK

L.C. No.	Name of Village	Name of panchayat in which included with alphabetical indications where there are other Segment (s)	Cross reference for the other segment(s) of panchayat
1	2	3	4
1 a/b	K. Venkateswarapuram	K. Venkateswarapuram	—
1 b/b	K. Venkateswarapuram	Duraiswamipuram	—
2	Kumara Ettaiyapuram (s)	Kumara Ettaiyapuram	—
3	Vanaramutti	Vanaramutti	—
4	Tonukal	Tonukal	—
5	Kangankulam	Maniyachchi c/c	7 for a/c 6 for b/c
6	Alampatti	Maniyachchi b/c	7 for a/c 5 for c/c
7	Maniyachchi	Maniyachchi a/c	6 for b/c 5 for c/c
8 a/b	Kovilpatti	Mooppanpatti	—
9	Avalnattam	Avalnattam	—
10 a/b	Illuppaiyurani	Illuppaiyurani a/b	11 for b/b
11	Pusarippatti	Iluppaiyurani b/b	10 a/b for a/b
12 a/b	Lingampatti	Lingampatti	—
12 b/b	Lingampatti	Kulasekarapuram	—
13	Kattaramanpatti	Varadampatti	—
14	Kadalai	Kadalai	—
15	Urulaikkudi	Urulaikkudi	—
16	Ayyakkottaiyur	Ayyakkottaiyur	—
17	Minakshipuram	Minakshipuram	—
18	Navalakkampatti	Chinnamalaikkunru b/b	20 for a/b
19 a/b	Sindalkarai	Sindalkarai	—
19 b/b	Sindalkarai	Venkateswarapuram	—

1	2	3	4
20	Chinnamalaikkunru	Chinnamalaikkunru a/b	18 for b/b
21	Ilambhuvanam	Ilambhuvanam a/b	22 for b/b
22	Kumaragiri	Ilambhuvanam b/b	21 for a/b
23	Chidambarapuram	Chidambarapuram	—
24	Tittangulam	Tittangulam	—
25	Pandavarmangalam	Pandavarmangalam	—
26	Mandittoppu	Mandittoppu	—
27	Nalattinputtur	Nalattinputtur	—
28	Mudukkumindanpatti	Mudukkumindanpatti	—
29	Kalampatti	Kalampatti	—
30	Kalangaraipatti	Kalangaraipatti	—
31	Terku Kalugumalai	Terku Kalugumalai a/b	32 for b/b
32	Kattalampatti	Terku Kalugumalai b/b	31 for a/b
33	Karaikulam	Karaikulam	—
34	K. Subrahmanyapuram	K. Subrahmanyapuram	—
35	Saravanapuram	Kattarankulam b/b	36 for a/b
36	Kattarankulam	Kattarankulam a/b	35 for b/b
37 a/b	Idaiseval	Idaiseval	—
37 b/b	Idaiseval	Chattapatti	—
38	Uttuppatti	Uttuppatti	—
39	Kilavipatti	Kilavipatti	—
40	Sivandippatti	Sivandippatti	—
41	Kodukkamparai	Kodukkamparai	—
42	Irachchi	Irachchi	—
43	Ranasura Ettunayakkanpatti	Suraikkaypatti b/b	44 for a/b
44	Suraikkaypatti	Suraikkaypatti a/b	43 for b/b
45	Mel Iral	Mel Iral a/b	49 for b/b
46	Nakkalakattai	Kil Iral b/c	47 for a/c 48 for c/c
47	Kil Iral	Kil Iral a/c	46 for b/c 48 for c/c

1	2	3	4
48	T. Arunachalapuram	Kil Iral c/c	47 for a/c 46 for b/c
49	Velampatti	Mel Iral b/b	45 for a/b
50	T. Shanmukhapuram	T. Shanmukhapuram a/b	69 for b/b
51	Semmapudur	Semmapudur	—
52	Kamayanayakkanpatti	Kamayanayakkanpatti	—
53 a/b	Turaiyur	Turaiyur	—
53 b/b	Turaiyur	Theethampatti	—
54	Mudukkalangulam	Mudukkalangulam	—
55	Kurumalai Kurumalai R.E.	Kurumalai a/c	65 for b/c 64 for c/c
56	Villiseri	Villiseri	—
57	Chidambarampatti	Chidambarampatti	—
58	Chettikurichchi	Chettikurichchi	—
59	Tirumangalakkurichchi	Tirumangalakkurichchi	—
60	Vellalankottai	Vellalankottai	—
61	Savalapperi	Savalapperi	—
62	Asur	Asur	—
63	Sivagnanapuram	Sivagnanapuram	—
64	Mel Paraippatti	Kurumalai c/c	55 for a/c 65 for b/c
65	Sundaresapuram	Kurumalai b/c	55 for a/c 64 for c/c
66	Koppampatti	Koppampatti	—
67	Kuruvinattam	Kuruvinattam	—
68	Achchangulam	Achchangulam	—
69	Athikinar	T. Shanmughapuram b/b	50 for a/b
70	Manjayanayakkanpatti	Manjayanayakkanpatti a/b	71 for b/b
71	Ettilappannayakkanpatti	Manjayanayakkanpatti b/b	70 for a/b
72	Cholapuram	Cholapuram	—
73	Kannakkattai	Kannakkattai	—
74	Pungavarnattam	Pungavarnattam	—

1	2	3	4
75	Poduppatti	Poduppatti a/b	5 of Ottapidaram Taluk for b/b
76	Tottampatti	Tottampatti	—
77	Theethampatti	Theethampatti a/b	78 for b/b
78	Govindanpatti	Theethampatti b/b	77 for a/b
79	Vadakku Vandanam	Vadakku Vandanam	—
80	Terku Vandanam	Terku Vandanam a/b	81 for b/b
81	K.Kumarapuram	Terku Vandanam b/b	80 for a/b
82	Kuppanapuram	Kuppanapuram a/b	83 for b/b
83	Ottudanpatti	Kuppanapuram b/b	82 for a/b
84	Kadambur	Kadambur a/b	94 for b/b
85	K. Chidambarapuram	K. Chidambarapuram	—
86	Kappulingampatti	Kappulingampatti	—
87	Tirumalapuram	Tirumalapuram	—
88	Akhilandapuram	Akhilandapuram	—
89	Vadakku Ilandaikulam	Vadakku Ilandaikulam	—
90	Panikkarkulam	Panikkarkulam	—
91	Usilangulam	Usilangulam	—
92	Ayyanaruthu	Ayyanaruthu	—
93	Terku Ilandaikkulam	Terku Ilandaikkulam	—
94	Sankarapperi	Kadambur b/b	84 for a/b
95	Pannikkulam	Pannikkulam	—
96	Terku Mayilodai	Terku Mayilodai	—
97	Rajapudukkudi	Rajapudukkudi	—
98	Sannadupudukkudi	Sannadupudukkudi	—

URBAN PRIMARY

3. KOVILPATTI

Location Code Number	Name of Town/Ward	Area of Town Division/ Ward in km²	No. of Occupied Residential Houses	No. of House-holds	Total Population (including Institutional and Houseless Population)		
					Persons	Males	Females
1	2	3	4	5	6	7	8
III.	KAYATTAR (P)						
	Ward No. 1		101	101	510	246	264
	Ward No. 2		104	104	474	241	233
	Ward No. 3		131	131	534	228	306
	Ward No. 4		123	127	547	258	289
	Ward No. 5		147	151	677	336	341
	Ward No. 6		111	111	555	265	290
	Ward No. 7		115	115	545	275	270
	Ward No. 8		112	112	456	233	223
	Ward No. 9		90	90	398	190	208
	Ward No. 10		78	78	379	185	194
	Ward No. 11		103	103	497	245	252
	Ward No. 12		108	108	529	245	284
	Ward No. 13		179	179	860	424	436
	Total	19.36	1,502	1,510	6,961	3,371	3,590
IV	KOVILPATTI (M)						
	Ward No. 1		636	638	2,762	1,380	1,382
	Ward No. 2		424	424	1,917	977	940
	Ward No. 3		221	221	1,090	557	533
	Ward No. 4		519	519	2,260	1,113	1,147
	Ward No. 5		451	451	1,940	921	1,019
	Ward No. 6		502	502	2,273	1,155	1,118

CENSUS ABSTRACT

TALUK

Scheduled Castes		Scheduled Tribes		Literates		Location Code Number	Name of Town/Ward
Males	Females	Males	Females	Males	Females		
9	10	11	12	13	14	1	2
						III	KAYATTAR (P)
89	105	—	—	162	76		Ward No. 1
—	—	—	—	186	133		Ward No. 2
18	24	—	—	164	178		Ward No. 3
3	2	—	—	172	144		Ward No. 4
6	7	—	—	207	137		Ward No. 5
4	—	—	—	117	80		Ward No. 6
—	—	—	—	165	82		Ward No. 7
—	—	—	—	113	49		Ward No. 8
—	—	—	—	131	84		Ward No. 9
—	—	—	—	153	112		Ward No. 10
—	—	—	—	189	116		Ward No. 11
100	120	—	—	129	88		Ward No. 12
253	260	—	—	183	84		Ward No. 13
473	518	—	—	2,071	1,363		Total
						IV	KOVILPATTI (M)
—	—	—	—	1,012	675		Ward No. 1
—	—	—	—	679	433		Ward No. 2
9	7	—	—	428	290		Ward No. 3
335	327	—	—	706	384		Ward No. 4
5	2	—	—	654	443		Ward No. 5
10	9	—	—	892	618		Ward No. 6

URBAN PRIMARY

3. KOVILPATTI

Location Code Number	Name of Town/Ward	Main Workers							
		Total Main Workers (I-IX)		Cultivators (I)		Agricultural Labourers (II)		Household Industry Manufacturing, Processing, Servicing and Repairs (V (a))	
		Males	Females	Males	Females	Males	Females	Males	Females
1	2	15	16	17	18	19	20	21	22
III	KAYATTAR (P)—Contd.								
	Ward No. 1	146	140	75	102	23	27	—	—
	Ward No. 2	133	39	10	5	12	17	3	5
	Ward No. 3	125	49	16	1	9	8	2	1
	Ward No. 4	134	29	13	3	12	13	8	1
	Ward No. 5	179	42	12	—	23	13	8	16
	Ward No. 6	151	118	41	36	27	38	—	1
	Ward No. 7	143	92	35	18	14	26	44	40
	Ward No. 8	133	100	56	8	29	83	—	—
	Ward No. 9	99	85	17	—	—	—	13	83
	Ward No. 10	87	44	11	—	—	—	—	40
	Ward No. 11	111	71	17	—	—	1	3	67
	Ward No. 12	145	125	46	23	72	100	—	—
	Ward No. 13	234	226	47	14	107	133	49	78
	Total	1,820	1,160	396	210	328	459	130	332
IV	KOVILPATTI (M)—Contd.								
	Ward No. 1	797	360	4	1	5	11	9	50
	Ward No. 2	518	309	—	—	21	7	35	64
	Ward No. 3	294	153	3	1	—	2	—	4
	Ward No. 4	636	484	69	18	36	32	6	174
	Ward No. 5	528	526	42	18	59	80	20	173
	Ward No. 6	590	286	17	5	6	2	19	120

CENSUS ABSTRACT—Contd.

3. **KOVILPATTI**

Main Workers: Other Workers (III, IV, V (b) & VI to IX) Males	Main Workers: Other Workers (III, IV, V (b) & VI to IX) Females	Marginal Workers Males	Marginal Workers Females	Non-Workers Males	Non-Workers Females	Location Code Number	Name of Town/Ward
23	24	25	26	27	28	1	2
						III	KAYATTAR (P)—Contd.
48	11	—	1	100	123		Ward No. 1
108	12	—	1	108	193		Ward No. 2
98	39	1	45	102	212		Ward No. 3
101	12	8	66	116	194		Ward No. 4
136	13	—	—	157	299		Ward No. 5
83	43	—	—	114	172		Ward No. 6
50	8	—	1	132	177		Ward No. 7
48	9	—	—	100	123		Ward No. 8
69	2	—	—	91	123		Ward No. 9
76	4	—	—	98	150		Ward No. 10
91	3	1	3	133	178		Ward No. 11
27	2	—	—	100	159		Ward No. 12
31	1	—	—	190	210		Ward No. 13
966	159	10	117	1,541	2,313		Total
							KOVILPATTI (M)—Contd.
779	298	16	195	567	827		Ward No. 1
462	238	—	3	459	628		Ward No. 2
291	146	—	1	263	379		Ward No. 3
525	260	—	46	477	617		Ward No. 4
407	255	4	64	389	429		Ward No. 5
548	159	13	52	552	780		Ward No. 6

URBAN PRIMARY

3. **KOVILPATTI**

Location Code Number	Name of Town/Ward	Area of Town Division/ Ward in km²	No. of Occupied Residential Houses	No. of House-holds	Total Population (including Institutional and Houseless Population)		
					Persons	Males	Females
1	2	3	4	5	6	7	8
IV	KOVILPATTI (M)—Contd.						
	Ward No. 7		1,111	1,111	4,786	2,366	2,420
	Ward No. 8		435	435	1,987	985	1,002
	Ward No. 9		497	497	2,568	1,170	1,398
	Ward No. 10		372	372	1,663	842	821
	Ward No. 11		308	308	1,572	780	792
	Ward No. 12		312	312	1,422	723	699
	Ward No. 13		445	445	2,112	1,058	1,054
	Ward No. 14		367	368	1,735	872	863
	Ward No. 15		412	412	2,042	1,092	950
	Ward No. 16		382	382	1,730	874	856
	Ward No. 17		460	460	2,219	1,122	1,097
	Ward No. 18		385	385	1,781	923	858
	Ward No. 19		391	391	1,783	916	867
	Ward No. 20		382	382	1,754	879	875
	Ward No. 21		427	427	2,023	1,049	974
	Ward No. 22		411	411	1,902	990	912
	Ward No. 23		328	328	1,675	856	819
	Ward No. 24		420	421	1,938	979	959
	Ward No. 25		838	838	3,842	1,943	1,899
	Ward No. 26		701	701	3,189	1,588	1,601
	Ward No. 27		675	675	3,320	1,676	1,644
	Ward No. 28		1,026	1,026	4,679	2,337	2,342
	Total	5.21	13,838	13,842	63,964	32,123	31,841

CENSUS ABSTRACT

TALUK

Scheduled Castes		Scheduled Tribes		Literates		Location Code Number	Name of Town/Ward
Males	Females	Males	Females	Males	Females		
9	10	11	12	13	14	1	2
						IV	KOVILPATTI (M)—Contd.
160	173	1	1	1,490	967		Ward No. 7
122	122	—	—	696	478		Ward No. 8
2	35	—	—	974	1,022		Ward No. 9
—	—	—	—	673	488		Ward No. 10
—	—	—	—	657	505		Ward No. 11
—	—	—	—	583	419		Ward No. 12
—	1	—	—	816	612		Ward No. 13
—	—	—	—	705	528		Ward No. 14
58	44	20	25	849	555		Ward No. 15
193	210	—	—	668	452		Ward No. 16
7	6	—	—	879	605		Ward No. 17
—	—	—	—	778	581		Ward No. 18
—	—	—	—	739	589		Ward No. 19
—	—	—	—	668	422		Ward No. 20
—	—	—	—	826	585		Ward No. 21
—	—	—	—	819	577		Ward No.
32	25	—	—	735	651		Ward No. 23
1	2	—	—	822	665		Ward No. 24
328	339	112	93	1,204	758		Ward No. 25
182	189	3	3	1,063	692		Ward No. 26
312	308	—	—	1,230	918		Ward No. 27
342	321	—	—	1,592	1,107		Ward No. 28
2,098	2,120	136	122	23,837	17,019		Total

Location Code Number	Name of Town/Ward	Main Workers							
		Total Main Workers (I-IX)		Cultivators (I)		Agricultural Labourers (II)		Household Industry Manufacturing, Processing, Servicing and Repairs (V (a))	
		Males	Females	Males	Females	Males	Females	Males	Females
1	2	15	16	17	18	19	20	21	22
IV	KOVILPATTI (M)-Contd.								
	Ward No. 7	1,342	737	5	3	67	46	54	285
	Ward No. 8	500	274	5	1	20	5	4	146
	Ward No. 9	631	254	1	2	1	—	6	141
	Ward No. 10	442	153	4	—	3	—	5	5
	Ward No. 11	412	174	—	—	2	1	5	107
	Ward No. 12	405	267	—	—	4	1	6	92
	Ward No. 13	555	366	2	1	1	—	10	130
	Ward No. 14	445	157	—	—	—	—	32	43
	Ward No. 15	534	72	12	1	26	6	3	5
	Ward No. 16	436	138	11	—	35	4	9	29
	Ward No. 17	576	209	—	—	2	1	8	134
	Ward No. 18	464	61	6	—	—	—	6	4
	Ward No. 19	472	136	—	—	—	—	—	103
	Ward No. 20	501	214	—	—	—	—	2	41
	Ward No. 21	536	245	7	1	3	1	9	93
	Ward No. 22	545	98	—	—	6	3	4	12
	Ward No. 23	360	118	—	—	1	—	1	6
	Ward No. 24	480	142	1	1	3	—	1	19
	Ward No. 25	1,046	453	7	1	26	21	10	39
	Ward No. 26	914	584	28	12	43	17	73	262
	Ward No. 27	802	297	10	—	4	5	—	23
	Ward No. 28	1,184	547	72	12	47	14	2	39
	Total	16,945	7,814	306	78	421	259	339	2,343

CENSUS ABSTRACT—Contd.

Main Workers							
Other Workers (III, IV, V (b) & VI to IX)		Marginal Workers		Non-Workers		Location Code Number	Name of Town/Ward
Males	Females	Males	Females	Males	Females		
23	24	25	26	27	28	1	2
						IV	KOVILPATT (M)—Contd.
1,216	403	15	306	1,009	1,377		Ward No. 7
471	122	1	15	484	713		Ward No. 8
623	111	—	22	539	1,122		Ward No. 9
430	148	3	99	397	569		Ward No. 10
405	66	1	—	367	618		Ward No. 11
395	174	1	45	317	387		Ward No. 12
512	235	3	28	500	660		Ward No. 13
413	114	4	23	423	683		Ward No. 14
493	60	2	77	556	801		Ward No. 15
381	105	2	5	436	713		Ward No. 16
566	74	—	10	546	878		Ward No. 17
452	57	—	1	459	796		Ward No. 18
472	33	—	1	444	730		Ward No. 19
499	173	—	—	378	661		Ward No. 20
517	150	1	9	512	720		Ward No. 21
535	83	4	32	441	782		Ward No. 22
358	112	3	21	493	680		Ward No. 23
475	122	—	39	499	778		Ward No. 24
1,003	392	6	48	891	1,398		Ward No. 25
770	293	5	112	669	905		Ward No. 26
788	269	2	5	872	1,342		Ward No. 27
1,063	482	4	94	1,149	1,701		Ward No. 28
15,879	5,134	90	1,353	15,088	22,674		Total

URBAN PRIMARY

3. KOVILPATTI

Location Code Number	Name of Town/Ward	Area of Town Division/ Ward in km²	No. of Occupied Residential Houses	No. of House-holds	Total Population (including Institutional and Houseless Population)		
					Persons	Males	Females
1	2	3	4	5	6	7	8
V	KALUGUMALAI (P)						
	Ward No 1		178	178	764	370	394
	Ward No 2		304	306	1,419	707	712
	Ward No 3		113	121	560	276	284
	Ward No 4		280	281	1,328	659	669
	Ward No 5		129	129	592	266	326
	Ward No 6		161	161	646	316	330
	Ward No 7		161	166	716	336	380
	Ward No 8		243	243	1,147	586	561
	Ward No 9		207	214	920	446	474
	Ward No 10		129	129	631	317	314
	Ward No 11		243	243	1,104	552	552
	Ward No 12		255	255	1,077	519	558
	Ward No 13		155	155	714	356	358
	Total	9.59	2,568	2,581	11,618	5,706	5,912
VI	ETTAIYAPURAM (P)						
	Ward No. 1		291	296	1,322	651	671
	Ward No. 2		134	143	659	327	332
	Ward No. 3		153	160	725	365	360
	Ward No. 4		154	154	670	337	333
	Ward No. 5		126	126	562	279	283
	Ward No. 6		196	197	904	450	454

CENSUS ABSTRACT

TALUK

Scheduled Castes		Scheduled Tribes		Literates		Location Code Number	Name of Town/Ward
Males	Females	Males	Females	Males	Females		
9	10	11	12	13	14	1	2
						V	KALUGUMALAI (P)
225	244	—	—	157	44		Ward No. 1
45	3	—	—	454	252		Ward No. 2
—	—	—	—	199	138		Ward No. 3
259	249	42	56	296	157		Ward No. 4
—	—	—	—	164	108		Ward No. 5
2	3	—	—	175	56		Ward No. 6
—	—	—	—	168	75		Ward No. 7
3	5	—	—	436	282		Ward No. 8
5	4	—	—	226	153		Ward No. 9
—	—	—	—	234	161		Ward No. 10
—	—	17	16	374	231		Ward No. 11
1	—	—	—	331	175		Ward No. 12
21	24	—	—	183	117		Ward No. 13
561	532	59	72	3,397	1,949		Total
						VI	ETTAIYAPURAM (P)
—	—	—	—	375	130		Ward No. 1
—	—	—	—	213	110		Ward No. 2
6	8	—	—	213	83		Ward No. 3
—	—	—	—	213	72		Ward No. 4
—	—	—	—	164	67		Ward No. 5
—	—	18	17	311	188		Ward No. 6

URBAN PRIMARY

3. KOVILPATTI

Location Code Number	Name of Town/Ward	Main Workers							
		Total Main Workers (I-IX)		Cultivators (I)		Agricultural Labourers (II)		Household Industry Manufacturing, Processing, Servicing and Repairs (V (a))	
		Males	Females	Males	Females	Males	Females	Males	Females
1	2	15	16	17	18	19	20	21	22
V	KALUGUMALAI (P)								
	Ward No. 1	233	275	—	1	121	69	—	7
	Ward No. 2	388	331	9	4	23	11	5	36
	Ward No. 3	143	141	6	2	1	5	—	—
	Ward No. 4	370	409	4	1	8	6	135	264
	Ward No. 5	142	169	4	—	—	8	4	8
	Ward No. 6	219	147	4	1	2	6	7	59
	Ward No. 7	201	139	1	—	1	—	4	5
	Ward No. 8	300	183	2	—	1	—	4	43
	Ward No. 9	265	205	4	1	5	2	—	1
	Ward No. 10	184	90	13	—	2	1	1	6
	Ward No. 11	302	85	10	—	5	1	—	—
	Ward No. 12	319	309	9	8	1	8	—	—
	Ward No. 13	213	152	72	37	53	63	8	6
		3,279	2,635	138	55	223	180	168	435
VI	ETTAIYAPURAM (P)								
	Ward No. 1	388	434	4	4	9	22	157	351
	Ward No. 2	204	254	2	2	3	17	94	174
	Ward No. 3	193	154	3	3	4	27	52	66
	Ward No. 4	200	113	22	11	51	68	17	6
	Ward No. 5	169	159	3	4	6	35	58	76
	Ward No. 6	242	142	13	10	18	45	21	27

CENSUS ABSTRACT—Contd.

TALUK

Main Workers: Other Workers (III, IV, V (b) & VI to IX) Males	Main Workers: Other Workers (III, IV, V (b) & VI to IX) Females	Marginal Workers Males	Marginal Workers Females	Non-Workers Males	Non-Workers Females	Location Code Number	Name of Town/Ward
23	24	25	26	27	28	1	2
						V	KALUGUMALAI (P)
112	198	—	1	137	118		Ward No. 1
351	280	2	9	317	372		Ward No. 2
136	134	—	—	133	143		Ward No. 3
223	138	1	3	288	257		Ward No. 4
134	153	—	—	124	157		Ward No. 5
206	81	—	2	97	181		Ward No. 6
195	134	—	—	135	241		Ward No. 7
293	140	1	13	285	365		Ward No. 8
256	201	1	20	180	249		Ward No. 9
168	83	1	4	132	220		Ward No. 10
287	84	—	—	250	467		Ward No. 11
309	293	—	19	200	230		Ward No. 12
80	46	10	41	133	165		Ward No. 13
2,750	1,965	16	112	2,411	3,165		Total
						VI	ETTAIYAPURAM (P)
218	57	—	1	263	236		Ward No. 1
105	61	—	—	123	78		Ward No. 2
134	58	—	2	172	204		Ward No. 3
110	28	—	32	137	188		Ward No. 4
102	44	6	13	104	111		Ward No. 5
190	60	4	13	204	299		Ward No. 6

URBAN PRIMARY

3. KOVILPATTI

Location Code Number	Name of Town/Ward	Area of Town Division/ Ward in km²	No. of Occupied Residential Houses	No. of House-holds	Total Population (including Institutional and Houseless Population)		
					Persons	Males	Females
1	2	3	4	5	6	7	8
VI	ETTAIYAPURAM (P)— Contd						
	Ward No. 7		182	183	804	376	428
	Ward No. 8		191	194	970	488	482
	Ward No. 9		192	192	867	417	450
	Ward No. 10		193	198	841	412	429
	Ward No. 11		160	169	830	408	422
	Ward No. 12		177	203	900	442	458
	Ward No. 13		137	141	708	353	355
	Ward No. 14		154	154	778	407	371
	Total	20.96	2,440	2,510	11,540	5,712	5,828
	Taluk Urban Total	55.12	20,338	20,443	94,083	46,912	47,171

CENSUS ABSTRACT

TALUK

Scheduled Castes		Scheduled Tribes		Literates		Location Code Number	Name of Town/Ward
Males	Females	Males	Females	Males	Females		
9	10	11	12	13	14	1	2
						VI	ETTAIYAPURAM (P)—contd.
13	15	—	—	255	155		Ward No. 7
—	—	—	—	318	161		Ward No. 8
—	—	—	—	348	292		Ward No. 9
—	—	—	—	240	125		Ward No. 10
—	—	13	9	239	121		Ward No. 11
261	282	—	—	243	80		Ward No. 12
—	—	—	—	229	126		Ward No. 13
13	2	—	—	351	247		Ward No. 14
293	307	31	26	3,712	1,957		Total
3,425	3,477	226	220	33,017	22,288		Taluk Urban Total

URBAN PRIMARY

3. KOVILPATTI

Location Code Number	Name of Town/Ward	Main Workers							
		Total Main Workers (I-IX)		Cultivators (I)		Agricultural Labourers (II)		Household Industry Manufacturing, Processing, Servicing and Repairs (V (a))	
		Males	Females	Males	Females	Males	Females	Males	Females
1	2	15	16	17	18	19	20	21	22
VI	ETTAIYAPURAM (P)—contd.								
	Ward No. 7	212	197	26	7	32	55	10	90
	Ward No. 8	290	163	7	3	4	9	117	116
	Ward No. 9	250	183	19	8	10	14	21	85
	Ward No. 10	260	226	15	21	28	49	44	135
	Ward No. 11	239	154	10	13	23	38	52	60
	Ward No. 12	272	188	15	16	91	32	17	22
	Ward No. 13	196	61	13	—	13	17	4	7
	Ward No. 14	171	23	6	1	—	3	—	—
	Total	3,286	2,451	158	103	292	431	664	1,215
	Taluk Urban Total	25,330	14,060	998	446	1,264	1,329	1,301	4,325

CENSUS ABSTRACT—Contd.

TALUK

Main Workers							
Other Workers (III, IV, V (b) & VI to IX)		Marginal Workers		Non-Workers		Location Code	
Males	Females	Males	Females	Males	Females	Number	Name of Town/Ward
23	24	25	26	27	28	1	2
							ETTAIYAPURAM (P)—contd.
144	45	—	—	164	231		Ward No. 7
162	35	7	55	191	264		Ward No. 8
200	76	—	5	167	262		Ward No. 9
173	21	—	1	152	202		Ward No. 10
154	43	4	38	165	230		Ward No. 11
149	118	2	8	168	262		Ward No. 12
166	37	1	9	156	285		Ward No. 13
165	19	—	—	236	348		Ward No. 14
2,172	702	24	177	2,402	3,200		Total
21,767	7,960	140	1,759	21,442	31.352		Taluk Urban Total

Foot Note:

List of Villages included in each Town

L.C. No.	Name of Town	L.C. No. and Name of Villages included.	
IV	Kovilpatti (M)	8 b/b	Kovilpatti
	,,	10 b/b	Iluppaiurani
III	Kayattar (P)	(V. No. 20)	Kayattar
	,,	(V. No. 24)	Pudukottai
V	Kalugumalai (P)	(V. No. 2)	Kalugumalai
VI	Ettaiyapuram (P)	(V. No. 78)	Ettaiyapuram

URBAN PRIMARY CENSUS ABSTRACT

APPENDIX

TOTAL SCHEDULED CASTES AND SCHEDULED TRIBES POPULATION (URBAN BLOCK WISE)

3. KOVILPATTI TALUK

Location Code No.	Name of Town/ Ward/Urban Block		Total population	Scheduled Castes	Scheduled Tribes
1	2		3	4	5
III	KAYATTAR (P)				
	Ward No. 1				
	E.B. No.	236	510	194	—
	Total		510	194	—
	Ward No. 2				
	E.B. No.	237	169	—	—
		238	305	—	—
	Total		474	—	—
	Ward No. 3				
	E.B. No.	239	338	2	—
		240	196	40	—
	Total		534	42	—
	Ward No. 4				
	E.B. No.	241	405	2	—
		242	142	3	—
	Total		547	5	—
	Ward No. 5				
	E.B. No.	243	562	13	—
		244	115	—	—
	Total		677	13	—

Location Code No.	Name of Town/ Ward/Urban Block		Total population	Scheduled Castes	Scheduled Tribes
1	2		3	4	5
	Ward No. 6				
	E B. No.	245	555	4	—
	Total		555	4	—
	Ward No. 7				
	E.B. No.	246	545	—	—
	Total		545	—	—
	Ward No. 8				
	E.B. No.	247	90	—	—
		248	366	—	—
	Total		456	—	—
	Ward No. 9				
	E.B. No.	249	217	—	—
		250	181	—	—
	Total		398	—	—
	Ward No. 10				
	E.B. No.	251	379	—	—
	Total		379	—	—
	Ward No. 11				
	E.B. No.	252	497	—	—
	Total		497	—	—
	Ward No. 12				
	E.B. No.	253	105	—	—
		254	424	220	—
	Total		529	220	—

Location Code No.	Name of Town/ Ward/Urban Block		Total population	Scheduled Castes	Scheduled Tribes
1	2		3	4	5
	Ward No. 13				
	E.B. No.	255	206	133	—
		256	654	380	—
	Total		860	513	—
	Town Total		6,961	991	—
IV	KOVILPATTI (M)				
	Ward No. 1				
	E.B. No.	1	687	—	—
		2	478	—	—
		3	669	—	—
		4	712	—	—
		5	216	—	—
	Total		2,762	—	—
	Ward No. 2				
	E.B. No.	6	403	—	—
		7	574	—	—
		8	603	—	—
		9	337	—	—
	Total		1,917	—	—
	Ward No. 3				
	E.B. No.	10	346	16	—
		11	503	—	—
		12	241	—	—
	Total		1,090	16	—

Location Code No.	Name of Town/ Ward/Urban Block		Total Population	Scheduled Castes	Scheduled Trlbes
1	2		3	4	5
	Ward No. 4				
	E.B. No.	13	462	—	—
		14	731	185	—
		15	589	477	—
		16	478	—	—
	Total		2,260	662	—
	Ward No. 5				
	E.B. No.	17	242	—	—
		18	638	—	—
		19	633	—	—
		20	427	7	—
	Total		1,940	7	—
	Ward No. 6				
	E.B. No.	21	268	19	—
		22	649	—	—
		23	688	—	—
		24	668	—	—
	Total		2,273	19	—
	Ward No. 7				
	E.B. No.	25	670	—	—
		26	604	—	—
		27	608	—	—
		28	630	36	—
		29	565	61	—
		30	592	—	—
		31	623	89	2
		32	494	147	—
	T[illegible]		4,786	333	2

Location Code No.	Name of Town/ Ward/Urban Block		Total Population	Scheduled Castes	Scheduled Tribes
1	2		3	4	5
	Ward No. 8				
	E.B. No.	33	160	99	—
		34	630	126	—
		35	618	19	—
		36	579	—	—
	Total		1,987	244	—
	Ward No. 9				
	E.B. No.	37	69	5	—
		38	709	32	—
		39	666	—	—
		40	611	—	—
		41	513	—	—
	Total		2,568	37	—
	Ward No. 10				
	E.B. No.	42	339	—	—
		43	286	—	—
		44	639	—	—
		45	399	—	—
	Total		1,663	—	—
	Ward No. 11				
	E.B. No.	46	269	—	—
		47	597	—	—
		48	706	—	—
	Total		1,572	—	—

Location Code No.	Name of Town/ Ward/Urban Block		Total population	Scheduled Castes	Scheduled Tribes
1	2		3	4	5
	Ward No. 12				
	E.B. No.	49	589	—	—
		50	651	—	—
		51	182	—	—
	Total		1,422	—	—
	Ward No. 13				
	E.B. N0.	52	461	—	—
		53	609	—	—
		54	670	1	—
		55	372	—	—
	Total		2,112	1	—
	Ward No. 14				
	E.B. No.	56	268	—	—
		57	640	—	—
		58	594	—	—
		59	233	—	—
	Total		1,735	—	—
	Ward No. 15				
	E.B. No.	60	414	31	31
		61	676	63	14
		62	645	—	—
		63	307	8	—
	Total		2,042	102	45

Location Code No.	Name of Town/ Ward/Urban Block		Total population	Scheduled Castes	Scheduled Tribes
1	2		3	4	5
	Ward No. 16				
	E.B. No.	64	466	261	—
		65	647	122	—
		66	617	20	—
	Total		1,730	403	—
	Ward No. 17				
	E.B. No.	67	611	—	—
		68	623	—	—
		69	669	13	—
		70	316	—	—
	Total		2,219	13	—
	Ward No. 18				
	E.B. No.	71	351	—	—
		72	632	—	—
		73	657	—	—
		74	141	—	—
	Total		1,781	—	—
	Ward No. 19				
	E.B. No.	75	498	—	—
		76	688	—	—
		77	597	—	—
	Total		1,783	—	—

Location Code No.	Name of Town/ Ward/Urban Block		Total population	Scheduled Castes	Scheduled Tribes
1	2		3	4	5
	Ward No. 20				
	E.B. No.	78	637	—	—
		79	657	—	—
		80	460	—	—
	Total		1,754	—	—
	Ward No. 21				
		81	127	—	—
		82	692	—	—
		83	624	—	—
		84	580	—	—
	Total		2,023	—	—
	Ward No. 22				
	E.B. No.	85	635	—	—
		86	620	—	—
		87	647	—	—
	Total		1,902	—	—
	Ward No. 23				
	E.B. No.	88	641	—	—
		89	687	57	—
		90	347	—	—
	Total		1,675	57	—

Location Code No.	Name of Town/ Ward/Urban Block		Total population	Scheduled Castes	Scheduled Tribes
1	2		3	4	5
	Ward No. 24				
	E.B. No.	91	336	—	—
		92	681	—	—
		93	637	—	—
		94	284	3	—
	Total		1,938	3	—
	Ward No. 25				
	E.B. No.	95	780	147	201
		96	555	38	—
		97	576	—	4
		98	591	99	—
		99	743	333	—
		119	597	50	—
	Total		3,842	667	205
	Ward No. 26				
	E.B. No.	100	552	19	—
		101	634	15	6
		102	689	109	—
		103	381	30	—
		104	568	75	—
		105	365	123	—
	Total		3,189	371	6

Location Code No.	Name of Town/ Ward/Urban Block		Total population	Scheduled Castes	Scheduled Tribes
1	2		3	4	5
	Ward No. 27				
	E.B. No.	106	780	530	—
		107	678	33	—
		108	639	—	—
		109	766	38	—
		110	457	19	—
	Total		3,320	620	—
	Ward No. 28				
	E.B. No.	111	153	5	—
		112	657	9	—
		113	627	—	—
		114	666	—	—
		115	641	361	—
		116	622	188	—
		117	637	—	—
		118	676	100	—
	Total		4,679	663	—
	Town Total		63,964	4,218	258
	V. KALUGUMALAI (P)				
	Ward No. 1				
	E.B. No.	257	551	469	—
		258	213	—	—
	Total		764	469	—

Location Code No.	Name of Town/ Ward/Urban Block		Total population	Scheduled Castes	Scheduled Tribes
1	2		3	4	5
	Ward No. 2				
	E.B. No.	259	389	—	—
		260	738	—	—
		261	292	48	—
	Total		1,419	48	—
	Ward No. 3				
	E.B. No.	262	305	—	—
		263	255	—	—
	Total		560	—	—
	Ward No. 4				
	E.B. No.	264	374	—	—
		265	706	358	—
		266	248	150	98
	Total		1,328	508	98
	Ward No. 5				
	E.B. No.	267	592	—	—
	Total		592	—	—
	Ward No. 6				
	E.B. No.	268	354	—	—
		269	292	5	—
	Total		646	5	—
	Ward No. 7				
	E.B. No.	270	360	—	—
		271	356	—	—
	Total		716	—	—

Location Code No.	Name of Town/ Ward/Urban Block		Total population	Scheduled Castes	Scheduled Tribes
1	2		3	4	5
	Ward No. 8				
	E.B. No.	272	248	—	—
		273	638	3	—
		274	261	5	—
			1,147	8	—
	Ward No. 9				
	E.B. No.	275	361	—	—
		276	559	9	—
	Total		920	9	—
	Ward No. 10				
	E.B. No.	277	88	—	—
		278	543	—	—
	Total		631	—	—
	Ward No. 11				
	E.B. No.	279	148	—	—
		280	670	—	33
		281	286	—	—
	Total		1,104	—	33
	Ward No. 12				
	E.B. No.	282	532	—	—
		283	545	1	—
	Total		1,077	1	—

Location Code No.	Name of Town/ Ward/Urban Block		Total population	Scheduled Castes	Scheduled Tribes
1	2		3	4	5
	Ward No. 13				
	E.B. No.	284	194	—	—
		285	520	45	—
	Total		714	45	—
	Town Total		11,618	1,093	131
VI.	ETTAIYAPURAM (P)				
	Ward No. 1				
	E.B. No.	286	602	—	—
		287	720	—	—
	Total		1,322	—	—
	Ward No. 2				
	E.B. No.	288	659	—	—
	Total		659	—	—
	Ward No. 3				
	E.B. No.	289	725	14	—
	Total		725	14	—
	Ward No. 4				
	E.B. No.	290	670	—	—
	Total		670	—	—
	Ward No. 5				
	E.B. No.	291	562	—	—
	Total		562	—	—

Location Code No.	Name of Town/ Ward/Urban Block		Total population	Scheduled Castes	Scheduled Tribes
1	2		3	4	5
	Ward No. 6				
	E.B. No.	292	125	—	—
		293	369	—	—
		294	410	—	35
	Total		904	—	35
	Ward No. 7				
	E.B. No.	295	309	28	—
		296	495	—	—
	Total		804	28	—
	Ward No. 8				
	E.B. No.	297	143	—	—
		298	677	—	—
		299	150	—	—
	Total		970	—	—
	Ward No. 9				
	E.B. No.	300	358	—	—
		301	509	—	—
	Total		867	—	—
	Ward No. 10				
	E.B. No.	302	258	—	—
		303	583	—	—
	Total		841	—	—

Location Code No.	Name of Town/ Ward/Urban Block		Total population	Scheduled Castes	Scheduled Tribes
1	2		3	4	5
	Ward No. 11				
	E.B. No.	304	642	—	22
		305	188	—	—
	Total		830	—	22
	Ward No. 12				
	E.B. No.	306	548	306	—
		307	352	237	—
	Total		900	543	—
	Ward No. 13				
	E.B. No.	308	279	—	—
		309	429	—	—
	Total		708	—	—
	Ward No. 14				
	E.B. No.	310	149	—	—
		311	629	15	—
	Total		778	15	—
	Town Total		11,540	600	57

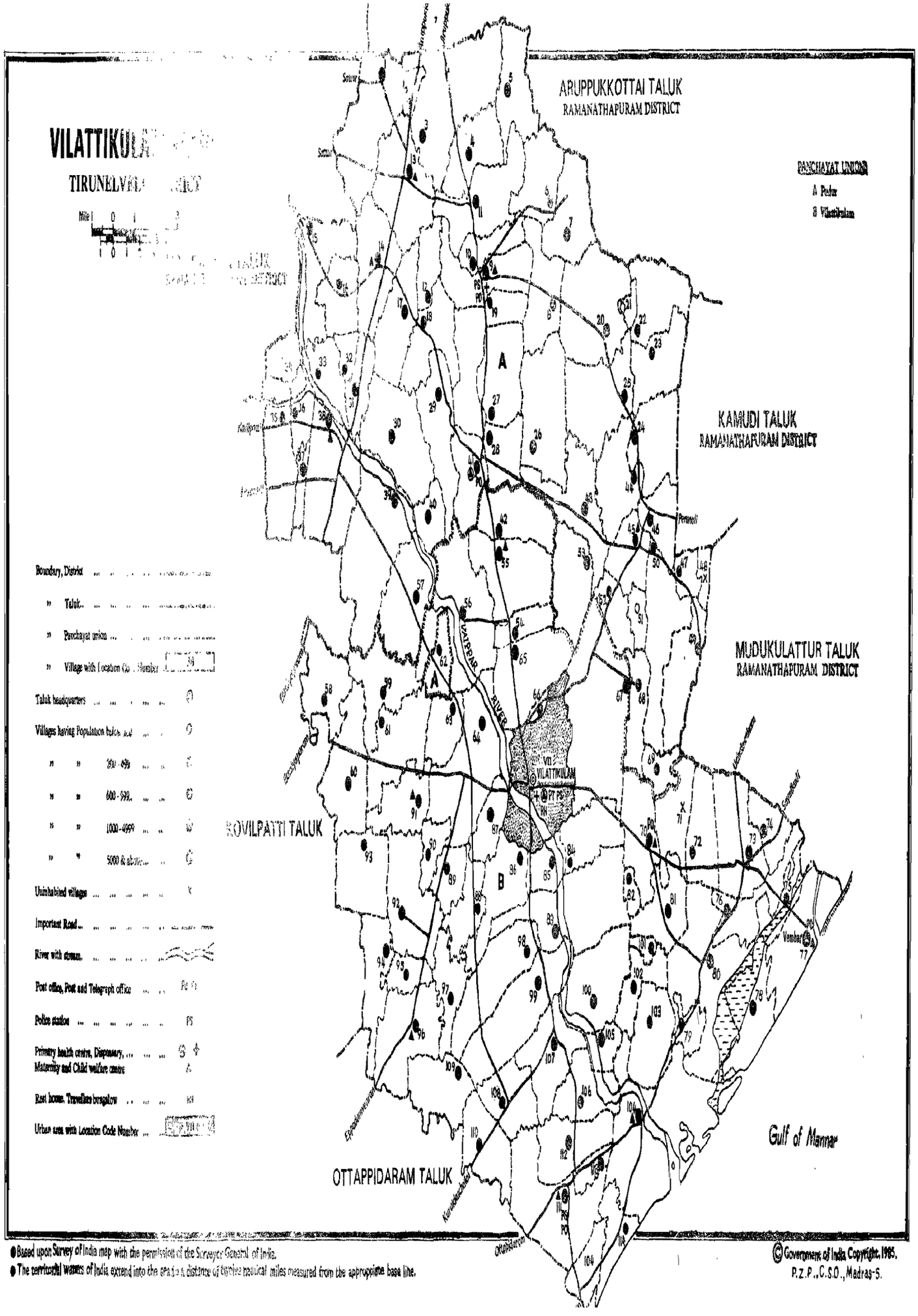

● Based upon Survey of India map with the permission of the Surveyor-General of India.

● The territorial waters of India extend into the sea to a distance of twelve nautical miles measured from the appropriate base line.

© Government of India Copyright, 1985.

P.Z.P., C.S.O., Madras-5.

4 VILATTIKULAM TALUK

ALPHABETICAL LIST OF VILLAGES

4. VILATTIKULAM TALUK

Sl. No.	Name of Village	L. C. No.
1.	Ariyanayakipuram	70
2.	Arunachalapuram	34
3.	Arungulam	92
4.	Attangarai	56
5.	Bhutalapuram	25
6.	Bommayyapuram	65
7.	Chinnoor	46
8.	Chittayanayakkanpatti	64
9.	Duraiswamipuram	43
10.	Guruvarpatti	55
11.	Jegavirapuram (N)	24
12.	Jegavirapuram (P)	22
13.	Kadalkudi	45
14.	Kallurani	114
15.	Kalugachalapuram	91
16.	Kamalapuram	87
17.	Kandaswamipuram	23
18.	Kannimarkuttam	101
19.	Karisalkulam	1
20.	Karisalkulam (Zamin)	54
21.	Karuppur	35
22.	Kavaundanpatti	28
23.	Kil Karandai	17
24.	Kil Nattukkurichchi	33
25.	Kil Vilattikulam	67
26.	K. Kumara Ettiyapuram	94
27.	Kodangippatti (Vembur)	2
28.	Koothanurani	88

Sl. No.	Name of Village	L.C. No.
29.	Kottanatham	85
30.	Kulakattakurichi	10
31.	Kulattur (East)	113
32.	Kulattur (North)	112
33.	Kulattur (South)	111
34.	Kumarachittanpatti	19
35.	Kumaragiri	90
36.	Kumaralingapuram	21
37.	Kumarasakkanapuram	48
38.	Kuralaiyampatti	84
39.	Lakshmipuram	49
40.	Madalapuram	20
41.	Madarajapuram	82
42.	Malliswarapuram	47
43.	Mandikkulam	83
44.	Maniyakaranpatti	5
45.	Martandampatti	99
46.	Masarpatti	16
47.	Mavilodai	44
48.	Mel Kallurani	26
49.	Mel Karandai	14
50.	Mel Mandai	80
51.	Mettilpatti	3
52.	M. Kondangippatti	42
53.	M. Kumarasakkanapuram	72
54.	M. Shanmukhapuram	76
55.	Muthaiyapuram	69
56.	Muttulapuram	38
57.	Muttuswamipuram	4
58.	Nadukkattur	7

Sl. No.	Name of Village	L. C. No.
59.	Nagalapuram	41
60.	Namasivayapuram	97
61.	Nambipuram	39
62.	Nedungulam	102
63.	Padarndapuli	60
64.	Pallakulam	103
65.	Pattithevanpatti	12
66.	Periasamipuram	78
67.	Perilovanpatti	57
68.	Pudur	9
69.	Pudupatti	93
70.	Puliyangulam	106
71.	Pusanur	107
72.	Rajappatti	15
73.	Ramachandrapuram	68
74.	Ramanuttu	58
75.	Sakkammalpuram	109
76.	Sakkiliyappatti	32
77.	Saminsengalapadi	86
78.	Sankaralingapuram	27
79.	Sengalpadai	98
80.	Sengottai	18
81.	Sennampatti	8
82.	Singilippatti	62
83.	Sivagnanapuram	96
84.	Sivalarpatti	11
85.	Sivaperunkuntram	75
86.	Surangudi	73
87.	Subbayyapuram	52
88.	Subrahmanyapuram	71

Sl. No.	Name of Village	L. C. No.
89.	Subrahmanyapuram (Arumgulam)	95
90.	Sundarapachchyyapuram	51
91.	Tangammalpuram (K)	74
92.	Tangammalpuram (T)	59
93.	Talaikkattupuram	61
94.	Tapatti	31
95.	Tattaneri	81
96.	Tolmalaippatti	36
97.	T. Subbiahpuram	108
98.	Vadamalaipuram	50
99.	Vadamalaipuram (Ayan)	30
100.	Vaippar	104
101.	Vannippatti	6
102.	Vatalakkarai	53
103.	Vauvaltotti	29
104.	Vedappatti (N)	40
105.	Vedappatti (V)	105
106.	Velayudhapuram	79
107.	Velidupatti	63
108.	Velliyammalpuram	89
109.	Vembar	77
110.	Vembur	13
111.	Vilattikulam	66
112.	Virapandiapuram	110
113.	Virappatti	37
114.	Virisampatti	100

VILLAGE PRIMARY

4. VILATTIKULAM

Location Code Number	Name of Village	Area of Village in hectares	No. of Occupied Residential Houses	No. of House-holds	Total Population (including Institutional and Houseless Population)		
					Persons	Males	Females
1	2	3	4	5	6	7	8
1 a/b	Karisalkulam	1,645.87	270	270	1,203	569	634
1 b/b	Karisalkulam		270	271	1,202	566	636
	1. Total	1,645.87	540	541	2,405	1,135	1,270
2	Kodangippatti (Kodangipatti)	186.60	62	62	320	145	175
3 a/b	Mettilpatti	1,065.37	282	282	1,219	581	638
3 b/b	Mettilpatti	1,224.00	411	424	1,453	664	789
	3. Total	2,289.37	693	706	2,672	1,245	1,427
4	Muttuswamipuram (Muthuswamypuram)	757.92	335	343	1,493	696	797
5	Maniyakaranpatti (Maniakaranpatti)	938.28	248	251	1,177	563	614
6	Vannippatti	925.37	145	145	567	285	282
7	Nadukkattur	1,076.05	357	363	1,434	667	767
8	Sennampatti	925.22	148	148	685	330	355
9	Pudur	1,160.46	926	946	4,184	2,028	2,156
10	Kulakattakurichi	387.90	396	410	1,754	854	900
11	Sivalarpatti	1,490.89	541	543	2,441	1,139	1,302
12	Pattithevanpatti	365.58	201	213	934	468	466
13	Vembur	1,368.38	512	516	2,285	1,086	1,199
14	Mel Karandai (Melakarandai)	1,124.37	367	369	1,642	790	852
15	Rajappatti (Rajapatti)	1,128.35	216	223	1,084	519	565
16	Masarpatti	686.15	196	196	826	399	427

CENSUS ABSTRACT—Contd.

TALUK

Scheduled Castes		Scheduled Tribes		Literates		Location Code Number	Name of Village
Males	Females	Males	Females	Males	Females		
9	10	11	12	13	14	1	2
39	33	—	—	373	222	1 a/b	Karisalkulam
113	120	—	—	356	211	1 b/b	Karisalkulam
152	153	—	—	729	433		1. Total
6	7	—	—	85	43	2	Kodangippatti (Kodangipatti)
32	34	—	—	375	235	3 a/b	Mettilpatti
46	52	—	—	518	441	3 b/b	Mettilpatti
78	86	—	—	893	676		3. Total
129	136	6	9	442	333	4	Muttuswamipuram (Muthusamypuram)
30	30	—	—	377	228	5	Maniyakaranpatti (Maniakaranpatti
4	3	—	—	210	149	6	Vannippatti
30	36	—	—	368	249	7	Nadukkattur
19	15	—	—	250	166	8	Sennampatti
158	130	—	—	1,444	955	9	Pudur
82	107	—	—	419	309	10	Kulakattakurichi
155	155	—	—	745	510	11	Sivalarpatti
23	20	—	—	299	154	12	Pattithevanpatti
224	236	—	—	564	274	13	Vembur
125	153	—	—	436	250	14	Mel Karandai (Melakarandai)
157	146	—	—	304	162	15	Rajappatti (Rajapatti)
91	95	—	—	236	156	16	Masarpatti

VILLAGE PRIMARY

4. VILATTIKULAM

Location Code Number	Name of Village	Main Workers							
		Total Main Workers (I-IX)		Cultivators (I)		Agricultural Labourers (II)		Household Industry Manufacturing, Processing, Servicing and Repairs (V (a))	
		Males	Females	Males	Females	Males	Females	Males	Females
1	2	15	16	17	18	19	20	21	22
1 a/b	Karisalkulam	362	380	234	231	80	137	11	3
1 b/b	Karisalkulam	340	427	114	111	162	246	20	19
	1. Total	702	807	348	342	242	383	31	22
2	Kodangippatti (Kodangipatti)	85	94	14	—	70	94	—	—
3 a/b	Mettilpatti	365	413	124	112	168	242	6	—
3 b/b	Mettilpatti	341	336	103	5	125	268	12	17
	3. Total	706	749	227	117	293	510	18	17
4	Muttuswamipuram (Muthusamypuram)	416	412	180	151	168	225	1	—
5	Maniyakaranpatti (Maniakaranpatti)	278	159	177	67	82	84	2	—
6	Vannippatti	186	218	172	10	9	204	—	—
7	Nadukkattur	401	112	229	24	136	84	1	—
8	Sennampatti	223	204	173	—	39	199	4	4
9	Pudur	1,080	775	108	63	301	417	132	180
10	Kulakattakurichi	503	83	171	3	130	65	16	1
11	Sivalarpatti	673	529	384	253	156	231	15	3
12	Pattithevanpatti	292	288	59	27	164	179	8	11
13	Vembur	611	667	373	183	147	430		56
14	Mel Karandai (Melakarandai)	433	425	178	131	168	271	2	1
15	Rajappatti (Rajapatti)	282	343	124	73	133	245	3	13
16	Masarpatti	259	272	119	70	100	166	11	18

CENSUS ABSTRACT—Contd.

TALUK

Main Workers: Other Workers (III, IV, V (b) & VI to IX) Males	Main Workers: Other Workers (III, IV, V (b) & VI to IX) Females	Marginal Workers Males	Marginal Workers Females	Non-Workers Males	Non-Workers Females	Location Code Number	Name of Village
23	24	25	26	27	28	1	2
37	9	—	2	207	252	1 a/b	Karisalkulam
44	51	—	1	226	208	1 b/b	Karisalkulam
81	60	—	3	433	460		1. Total
1	—	—	—	60	81	2	Kodangippatti (Kodangipatti)
67	59	1	1	215	224	3 a/b	Mettilpatti
101	46	1	7	322	456	3 b/b	Mettilpatti
168	105	2	8	537	690		3. Total
67	36	3	15	277	370	4	Muttuswamipuram (Muthusamypuram)
17	8	21	131	264	324	5	Maniyakaranpatti (Maniakaranpatti)
5	4	—	—	99	64	6	Vannippatti
35	4	13	367	253	288	7	Nadukkattur
7	1	—	—	107	151	8	Sennampatti
539	115	1	3	947	1,378	9	Pudur
186	14	—	318	351	499	10	Kulakattakurichi
118	42	24	179	442	594	11	Sivalarpatti
61	71	1	3	175	175	12	Pattithevanpatti
82	49	—	—	475	532	13	Vembur
85	22	4	15	353	412	14	Mel Karandai (Melakarandai)
22	12	—	1	237	221	15	Rajappatti (Rajapatti)
29	18	—	—	140	155	16	Masarpatti

VILLAGE PRIMARY

4. VILATTIKULAM

Location Code Number	Name of Village	Area of Village in hectares	No. of Occupied Residential Houses	No. of House-holds	Total Population (including institutional and Houseless Population)		
					Persons	Males	Females
1	2	3	4	5	6	7	8
17	Kil Karandai (Keelkarandai)	1,004.93	266	266	1,093	514	579
18	Sengottai (Shencottai)	1,097.98	170	170	783	386	397
19	Kumarachittanpatti	807.26	99	99	448	210	238
20	Madalapuram	1,537.60	417	418	1,972	969	1,003
21	Kumarlingapuram	107.86	18	18	128	72	56
22	P. Jegavirapuram (P. Jegaveerapuram)	946.96	84	84	502	261	241
23	Kandaswamipuram (Kandasamypuram)	971.92	193	194	936	470	466
24	Jegavirapuram (N. Jegaveerapuram)	1,042.87	239	239	1,126	585	541
25	Bhutalapuram (Boothalapuram)	1,378.93	400	416	1,714	823	891
26	Mel Kallurani (Melakallurani)	1,398.38	246	247	1,118	548	570
27 a/b	Sankaralingapuram	1,027.40	354	354	1,664	831	833
27 b/b	Sankaralingapuram		282	282	1,562	779	783
	27. Total	1,027.40	636	636	3,226	1,610	1,616
28	Kavaundanpatti (Goundampatti)	903.05	341	344	1,797	838	959
29	Vauvaltotti (Vowaltnothi)	1,010.25	561	562	2,508	1,217	1,291
30	Vadamalaipuram Ayan	1,549.38	320	320	1,393	673	720
31	Tapatti (Thappathi)	492.43	229	229	1,105	529	576

CENSUS ABSTRACT—Contd.

TALUK

Scheduled Castes		Scheduled Tribes		Literates		Location Code	
Males	Females	Males	Females	Males	Females	Number	Name of Village
9	10	11	12	13	14	1	2
4[illegible]	49	—	—	351	200	17	Kil Karandai (Keelkarandai)
19	25	—	—	277	158	18	Sengottai (Shencottai)
8	11	—	—	148	110	19	Kumarachittanpatti
39	42	—	—	665	277	20	Madalapuram
—	—	—	—	31	19	21	Kumaralingapuram
3	10	—	—	57	31	22	P. Jegavirapuram (P. Jegaveerapuram)
47	49	—	—	293	109	23	Kandaswamipuram (Kandasamypuram)
30	21	—	—	409	263	24	Jegavirapuram (N. Jagaveerapuram
116	127	—	—	511	323	25	Bhutalapuram (Boothalapuram)
21	31	—	—	279	126	26	Mel Kallurani (Melakallurani)
134	111	—	—	508	271	27 a/b	Sankaralingapuram
31	47	—	—	375	124	27 b/b	Sankaralingapuram
165	158	—	—	883	395		27. Total
205	228	—	—	480	356	28	Kavaundanpatti (Goundampatti)
415	409	—	—	652	393	29	Vauvaltotti (Vowalthothi)
101	101	—	—	374	222	30	Vadamalaipuram Ayan
323	370	—	—	302	189	31	Tapatti (Thappathi)

VILLAGE PRIMARY

4. VILATTIKULAM

Location Code Number	Name of Village	Main Workers							
		Total Main Workers (I-IX)		Cultivators (I)		Agricultural Labourers (II)		Household Industry Manufacturing, Processing, Servicing and Repairs (V (a))	
		Males	Females	Males	Females	Males	Females	Males	Females
1	2	15	16	17	18	19	20	21	22
17	Kil Karandai (Keelkarandai)	270	222	121	88	69	81	31	48
18	Sengottai (Shencottai)	226	225	140	133	32	46	—	—
19	Kumarachittanpatti	121	135	68	69	25	57	—	—
20	Madalapuram	565	380	321	137	137	237	—	—
21	Kumaralingapuram	42	34	42	34	—	—	—	—
22	P. Jegavirapuram (P. Jegaveerapuram)	151	41	151	41	—	—	—	—
23	Kandaswamipuram (Kandasamypuram)	272	32	113	9	144	22	—	—
24	Jegavirapuram (N. Jegaveerapuram)	372	89	110	13	222	70	9	2
25	Bhutalapuram (Boothalapuram)	508	77	286	31	167	37	3	—
26	Mel Kallurani (Melakallurani)	353	213	258	161	57	49	4	1
27 a/b	Sankaralingapuram	470	186	155	11	221	170	—	—
27 b/b	Sankaralingapuram	458	39	380	22	29	15	2	—
	27. Total	928	225	535	33	250	185	2	—
28	Kavaundanpatti (Goundampatti)	471	307	56	11	271	255	—	3
29	Vauvaltotti (Vowalthothi)	623	476	290	126	244	316	12	1
30	Vadamalaipuram Ayan	396	381	128	68	202	255	12	13
31	Tapatti (Thappathi)	276	68	166	25	26	19	—	—

CENSUS ABSTRACT—Contd.

TALUK

Main Workers: Other Workerg (III, IV, V (b) & VI to IX) Males	Main Workers: Other Workerg (III, IV, V (b) & VI to IX) Females	Marginal Workers Males	Marginal Workers Females	Non-Workers Males	Non-Workers Females	Location Code Number	Name of Village
23	24	25	26	27	28	1	2
49	5	6	12	238	345	17	Kil Karandai (Keelkarandai)
54	46	—	—	160	172	18	Sengottai (Shencottai)
28	9	—	—	89	103	19	Kumarachittanpatti
107	6	14	120	390	503	20	Madalapuram
—	—	—	—	30	22	21	Kumaralingapuram
—	—	—	—	110	200	22	P. Jegavirapuram (P. Jegaveerapuram)
15	1	50	244	148	190	23	Kandaswamipuram (Kandasamypuram)
31	4	—	—	213	452	24	Jegavirapuran (N. Jegaveerapuram)
52	9	5	402	310	412	25	Bhutalapuram (Boothalapuram)
34	2	—	2	195	355	26	Mel Kallurani (Melakallurani
94	5	—	—	361	647	27 a/b	Sankaralingapuram
47	2	—	7	321	737	27 b/b	Sankaralingapuram
141	7	—	7	682	1,384		27. Total
144	38	1	159	366	493	28	Kavaundanpatti (Goundampatti)
77	33	—	4	594	811	29	Vauvaltotti (Vowalthothi)
54	45	1	2	276	337	30	Vadamlaipuram Ayan
84	24	—	—	253	508	31	Tapatti (Thappathi)

VILLAGE PRIMARY

4. VILATTIKULAM

Location Code Number	Name of Village	Area of Village in hectares	No. of Occupied Residential Houses	No. of House-holds	Total Population (including institutional and Houseless Population)		
					Persons	Males	Females
1	2	3	4	5	6	7	8
32	Sakkiliyappatti	233.80	59	59	297	149	148
33	Kil Nattukkurichchi	603.34	103	103	449	213	236
34	Inam Arunachalapuram	339.25	98	98	402	186	216
35	Karuppur	1,179.86	175	185	903	462	441
36	Tolmalaippatti	345.71	88	88	411	210	201
37	Virappatti	270.54	253	253	1,030	478	552
38	Muttulapuram	1,659.43	600	603	2,540	1,183	1,357
39	Nambipuram	2,154.36	430	430	1,961	959	1,002
40	N. Vedappatti	413.60	348	348	1,600	750	850
41	Nagalapuram	680.08	901	901	4,254	2,091	2,163
42	Kodangippatti	1,119.06	370	384	1,466	718	748
43	K. Duraiswamipuram	1,204.93	357	358	1,526	786	740
44	Mavilodai	1,044.76	129	129	536	251	285
45	Kadalkudi	743.13	188	189	744	368	376
46	Chinnoor	608.61	148	148	757	394	363
47	Malliswarapuram	312.88	88	88	402	216	186
48	Kumarasakkanapuram	142.00	UNINHABITED				
49	Lakshmipuram	833.63	198	198	895	436	459
50	Vadamalaipuram	1,140.51	81	81	374	193	181
51	Sundarapachchayyapuram	256.42	25	25	170	92	78
52	Subbayyapuram	437.45	105	105	481	243	238
53	Vatalakkarai	989.02	301	303	1,349	643	706
54	Zamin Karisalkulam	415.13	196	196	807	381	426

CENSUS ABSTRACT—Contd.

TALUK

Scheduled Castes		cheduled Tribes		Literates		Location Code Number	Name of Village
Males	Females	Males	Females	Males	Females		
9	10	11	12	13	14	1	2
51	46	—	—	93	27	32	Sakkiliyappatti
75	83	—	—	127	87	33	Kil Nattukkurichchi
11	11	—	—	129	79	34	Inam Arunachalapuram
34	32	—	—	273	154	35	Karuppur
60	57	—	—	134	66	36	Tolmalaippatti
190	206	—	—	299	204	37	Virappatti
222	244	—	—	649	454	38	Muttulapuram
390	381	—	—	483	254	39	Nambipuram
31	29	—	—	442	269	40	N. Vedappatti
515	501	—	—	1,408	902	41	Naglapuram
44	41	—	—	450	241	42	Kodangippatti
52	62	—	—	545	356	43	K. Duraiswamipuram
54	59	—	—	171	107	44	Mavilodai
118	102	—	—	227	76	45	Kadalkudi
35	24	—	—	200	44	46	Chinnoor
14	10	—	—	154	54	47	Malliswarapuram
		UNINHABITED				48	Kumarasakkanapuram
133	133	—	—	259	176	49	Lakshmipuram
—	—	—	—	104	50	50	Vadamalaipuram
7	1	—	—	42	14	51	Sundarapachchayyapuram
2	2	177	176	161	80	52	Subbayyapuram
71	69	—	—	423	231	53	Vatalakkarai
73	76	—	—	277	177	54	Zamin Karisalkulam

VILLAGE PRIMARY

4. VILATTIKULAM

Location Code Number	Name of Village	Main Workers							
		Total Main Workers (I-IX)		Cultivators (I)		Agricultural Labourers (II)		Household Industry Manufacturing, Processing, Servicing and Repairs (V (a))	
		Males	Females	Males	Females	Males	Females	Males	Females
1	2	15	16	17	18	19	20	21	22
32	Sakkiliyappatti	92	109	3	4	79	105	—	—
33	Kil Nattukkurichchi	114	157	27	26	77	131	—	—
34	Inam Arunachalapuram	126	124	47	40	51	80	1	4
35	Karuppur	282	268	106	66	79	143	20	9
36	Tolmalaippatti	132	120	55	56	56	60	—	—
37	Virappatti	285	57	115	27	139	27	—	—
38	Muttulapuram	704	734	212	247	313	419	8	5
39	Nambipuram	567	321	271	22	239	291	13	—
40	N. Vedappatti	460	394	205	71	123	255	44	58
41	Nagalapuram	1,140	458	216	124	75	35	184	155
42	Kodangippatti	439	432	312	240	87	188	2	1
43	K. Duraiswamipuram	458	306	202	12	189	286	2	2
44	Mavilodai	150	155	43	15	81	135	4	1
45	Kadalkudi	230	155	76	5	107	147	—	—
46	Chinnoor	257	5	200	1	48	4	—	—
47	Malliswarapuram	141	124	54	43	84	81	—	—
48	Kumarasakkanapuram	UNINHABITED							
49	Lakshmipuram	203	78	84	1	83	55	8	—
50	Vadamalaipuram	119	107	52	48	62	55	3	3
51	Sundarapachchayyapuram	57	35	46	34	4	—	—	—
52	Subbayyapuram	148	156	124	149	7	6	—	—
53	Vatalakkarai	380	438	122	149	212	281	2	3
54	Zamin Karisalkulam	220	223	28	2	120	205	4	—

CENSUS ABSTRACT—Contd.

TALUK

Main Workers							
Other Workers (III, IV, V (b) & VI to IX)		Marginal Workers		Non-Workers		Location Code Number	Name of Village
Males	Females	Males	Females	Males	Females		
23	24	25	26	27	28	1	2
10	—	—	—	57	39	32	Sakkiliyappatti
10	—	—	—	99	79	33	Kil Nattukkurichchi
27	—	—	—	60	92	34	Inam Arunachalapuram
77	50	—	8	180	165	35	Karuppur
21	4	—	—	78	81	36	Tolmalaippatti
31	3	—	—	193	495	37	Virappatti
141	63	14	124	465	499	38	Muttulapuram
44	8	—	—	392	681	39	Nambipuram
88	10	—	—	290	456	40	N. Vedappatti
665	144	—	3	951	1,702	41	Nagalapuram
38	3	13	13	266	303	42	Kodangippatti
65	6	1	—	327	434	43	K. Duraiswamipuram
22	4	—	—	101	130	44	Mavilodai
47	3	—	—	138	221	45	Kadalkudi
9	—	—	—	137	358	46	Chinnoor
3	—	4	4	71	58	47	Malliswarapuram
		UNINHABITED				48	Kumarasakkanapuram
28	22	50	64	183	317	49	Lakshmipuram
2	1	—	—	74	74	50	Vadamalaipuram
7	1	—	—	35	43	51	Sundarapachchayyapuram
17	1	—	—	95	82	52	Subbayyapuram
44	5	—	—	263	268	53	Vatalakkarai
68	16	8	20	153	183	54	Zamin Karisalkulam

VILLAGE PRIMARY

4. VILATTIKULAM

Location Code Number	Name of Village	Area of Village in hectares	No. of Occupied Residential Houses	No. of House-holds	Total Population (including Institutional and Houseless Population)		
					Persons	Males	Females
1	2	3	4	5	6	7	8
55	Guruvarpatti	1,279.86	504	504	2,439	1,208	1,231
56	Attangarai	2,025.08	622	623	2,664	1,288	1,376
57	Perilovanpatti	1,270.25	396	398	1,922	1,100	822
58	Ramanuttu	968.48	143	143	624	307	317
59	T. Tangammalpuram	1,047.74	173	173	774	392	382
60	Padarndapuli	1,027.05	348	353	1,491	738	753
61	Talaikkattupuram	1,110.10	217	223	866	410	456
62	Singilippatti	501.26	113	115	479	251	228
63	Velidupatti	602.84	190	201	872	437	435
64 a/b	Chittayanayakkanpatti	843.00	285	285	1,139	545	594
64 b/b	Chittayanayakkanpatti	1,227.47	341	355	1,544	734	810
	64. Total	2,070.47	626	640	2,683	1,279	1,404
65 a/b	Ayan Bommayyapuram	875.18	557	557	2,310	1,110	1,200
65 b/b	Ayan Bommayyapuram	521.00	225	225	994	491	503
	65. Total	1,396.18	782	782	3,304	1,601	1,703
66 b/b	Vilattikulam	2,163.40	152	152	695	337	358
67 a/b	Kil Vilattikulam	2,716.98	220	220	860	413	447
67 b/b	Kil Vilattikulam		120	122	522	266	256
	67. Total	2,716.98	340	342	1,382	679	703
68	Ramachandrapuram	626.93	222	223	994	499	495
69	Muthaiyapuram	400.79	91	91	379	183	196
70	Ariyanayakipuram	1,060.78	346	352	1,488	651	837
71	Subrahmanyapuram	887.34	UNINHABITED				

CENSUS ABSTRACT—Contd.

TALUK

Scheduled Castes		Scheduled Tribes		Literates		Location Code	
Males	Females	Males	Females	Males	Females	Number	Name of Village
9	10	11	12	13	14	1	2
258	226	2	2	783	446	55	Guruvarpatti
376	374	6	3	621	319	56	Attangarai
49	37	3	4	774	268	57	Perilovanpatti
22	27	—	—	233	187	58	Ramanuttu
57	46	—	—	285	128	59	T. Tangammalpuram
192	176	—	—	457	261	60	Padarndapuli
65	74	—	—	215	82	61	Talaikkattupuram
—	—	—	—	123	46	62	Singilippatti
38	24	102	112	246	159	63	Velidupatti
98	97	—	—	307	193	64 a/b	Chittayanayakkanpatti
192	213	188	212	409	256	64 b/b	Chittayanayakkanpatti
290	310	188	212	716	449		64. Total
45	52	—	—	737	428	65 a/b	Ayan Bommayyapuram
58	63	176	203	278	143	65 b/b	Ayan Bommayyapuram
103	115	176	203	1,015	571		65. Total
66	56	14	15	186	117	66 b/b	Vilattikulam
54	66	21	25	244	142	67 a/b	Kil Vilattikulam
13	17	126	127	198	115	67 b/b	Kil Vilattikulam
67	83	147	152	442	257		67. Total
35	44	—	—	366	263	68	Ramachandrapuram
27	21	118	137	106	68	69	Muthaiyapuram
61	55	—	—	488	435	70	Ariyanayakipuram
		UNINHABITED				71	Subrahmanyapuram

VILLAGE PRIMARY

4. VILATIKULAM

Location Code Number	Name of Village	Main Workers							
		Total Main Workers (I-IX)		Cultivators (I)		Agricultural Labourers (II)		Household Industry Manufacturing, Processing, Servicing and Repairs (V (a))	
		Males	Females	Males	Females	Males	Females	Males	Females
1	2	15	16	17	18	19	20	21	22
55	Guruvarpatti	702	521	133	71	494	437	2	—
56	Attangarai	776	615	357	170	282	394	45	15
57	Perilovanpatti	413	186	116	—	198	169	28	2
58	Ramanuttu	150	105	105	30	30	67	—	—
59	T. Tangammalpuram	240	165	164	60	59	97	—	—
60	Padarndapuli	450	380	195	106	135	188	23	—
61	Talaikkattupuram	256	272	198	32	42	238	—	—
62	Singilippatti	134	101	23	6	86	93	11	—
63	Velidupatti	235	193	79	35	134	150	8	6
64 a/b	Chittayanayakkanpatti	303	305	151	102	114	198	10	—
64 b/b	Chittayanayakkanpatti	417	365	84	24	270	329	5	—
	64. Total	720	670	235	126	384	527	15	—
65 a/b	Ayan Bommayyapuram	613	504	258	65	121	273	149	137
65 b/b	Ayan Bommayyapuram	314	295	197	169	70	110	2	1
	65. Total	927	799	455	234	191	383	151	138
66 b/b	Vilattikulam	205	139	58	32	108	101	—	—
67 a/b	Kil Vilattikulam	262	162	96	29	124	127	—	—
67 b/b	Kil Vilattikulam	165	41	83	5	55	32	1	—
	67. Total	427	203	179	34	179	159	1	—
68	Ramachandrapuram	343	335	215	14	97	316	9	—
69	Muthaiyapuram	110	116	73	7	18	108	6	—
70	Ariyanayakipuram	375	444	207	111	104	307	3	3
71	Subrahmanyapuram	UNINHABITED							

CENSUS ABSTRACT—Contd.

TALUK

Main Workers: Other Workers (III, IV, V (b) & VI to IX)		Marginal Workers		Non-Workers		Location Code Number	Name of Village
Males	Females	Males	Females	Males	Females		
23	24	25	26	27	28	1	2
73	13	—	—	506	710	55	Guruvarpatti
92	36	—	2	512	759	56	Attangarai
71	15	4	295	683	341	57	Perilovanpatti
15	8	—	—	157	212	58	Ramanuttu
17	8	—	—	152	217	59	T. Tangammalpuram
97	86	1	1	287	372	60	Padarndapuli
16	2	—	—	154	184	61	Talaikkattupuram
14	2	—	—	117	127	62	Singilippatti
14	2	3	17	199	225	63	Velidupatti
28	5	—	—	242	289	64 a/b	Chittayanayakkanpatti
58	12	18	68	299	377	64 b/b	Chittayanayakkanpatti
86	17	18	68	541	666		64. Total
85	29	1	3	496	693	65 a/b	Ayan Bommayyapuram
45	15	1	—	176	208	65 b/b	Ayan Bommayyapuram
130	44	2	3	672	901		65. Total
39	6	—	—	132	219	66 b/b	Vilattikulam
42	6	1	20	150	265	67 a/b	Kil Vilattikulam
26	4	2	67	99	148	67 b/b	Kil Vilattikulam
68	10	3	87	249	413		67. Total
22	5	—	1	156	159	68	Ramachandrapuram
13	1	—	—	73	80	69	Muthaiyapuram
61	23	—	—	276	393	70	Ariyanayakipuram
		UNINHABITED				71	Subrahmanyapuram

VILLAGE PRIMARY

4. VILATTIKULAM

Location Code Number	Name of Village	Area of Village in hectares	No. of Occupied Residential Houses	No. of House-holds	Total Population (including institutional and Houseless Population)		
					Persons	Males	Females
1	2	3	4	5	6	7	8
72	Kumarasakkanapuram	784.52	118	128	576	268	308
73	Surangudi	1,169.18	408	408	1,924	954	970
74	K. Tangammalpuram	512.99	241	244	1,266	632	634
75	Sivaperungundram	614.67	52	52	295	149	146
76	M. Shanmukhapuram	807.39	259	259	1,443	711	732
77 a/b	Vembar	1,323.15	314	321	1,551	735	816
77 b/b	Vembar		621	621	3,673	1,897	1,776
	77. Total	1,323.15	935	942	5,224	2,632	2,592
78	Periasamipuram	947.07	209	209	1,024	504	520
79	Velayudhapuram	280.61	105	105	563	300	263
80	Mel Mandai	2,528.06	296	296	1,415	691	724
81	Tattaneri	1,016.24	294	294	1,111	541	570
82	Madharajapuram	159.79	92	92	438	227	211
83	Mandikkulam	2,010.36	593	593	2,796	1,388	1,408
84	Kuralaiyampatti	821.62	79	79	315	163	152
85	Kottanatham	423.53	123	131	649	307	342
86	Samin Sengalpadai	1,035.83	234	234	992	482	510
87	Kamalapuram	518.05	246	246	1,126	574	552
88	Koothanoorani	904.69	129	129	499	227	272
89	Velliyammalpuram	482.60	125	131	589	284	305
90	Kumaragiri	343.24	89	90	349	161	188
91	Kalugachalapuram	802.13	183	183	859	422	437
92	Arungulam	1,128.47	313	313	1,330	628	702

CENSUS ABSTRACT—Contd.

TALUK

Scheduled Castes		Scheduled Tribes		Literates		Location Code	
Males	Females	Males	Females	Males	Females	Number	Name of Village
9	10	11	12	13	14	1	2
24	31	—	—	210	199	72	Kumarasakkanapuram
332	338	—	—	597	320	73	Surangudi
31	26	—	—	328	190	74	K. Tangammalpuram
6	4	—	—	106	62	75	Sivaperungundram
47	45	—	—	435	253	76	M. Shanmukhapuram
16	25	—	—	387	375	77 a/b	Vembar
118	75	—	—	1,205	756	77 b/b	Vembar
134	100	—	—	1,592	1,131		77. Total
16	16	—	—	343	272	78	Periasamipuram
113	109	—	—	87	18	79	Velayudhapuram
344	378	—	—	407	157	80	Mel Mandai
228	227	—	—	267	148	81	Tattaneri
47	55	—	—	86	16	82	Madharajapuram
453	433	—	—	585	289	83	Mandikkulam
121	111	—	—	54	17	84	Kuralaiyampatti
32	36	—	—	197	87	85	Kottanatham
12	16	—	—	313	180	86	Samin Sengalpadai
80	85	1	3	377	159	87	Kamalapuram
52	59	—	—	174	112	88	Koothanooranj
22	23	—	—	194	128	89	Velliyammalpuram
13	10	139	164	125	93	90	Kumaragiri
15	18	—	—	357	262	91	Kalugachalapuram
183	171	—	—	443	343	92	Arungulam

VILLAGE PRIMARY

4. VILATTIKULAM

Location Code Number	Name of Village	Main Workers							
		Total Main Workers (I-IX)		Cultivators (I)		Agricultural Labourers (II)		Household Industry Manufacturing, Processing, Servicing and Repairs (V (a))	
		Males	Females	Males	Females	Males	Females	Males	Females
1	2	15	16	17	18	19	20	21	22
72	Kumarasakkanapuram	158	48	16	2	118	46	10	—
73	Surangudi	555	391	274	59	94	306	15	—
74	K. Tangammalpuram	374	143	144	53	162	79	31	8
75	Sivaperungundram	84	64	6	1	6	8	1	2
76	M. Shanmukhapuram	370	34	64	10	42	20	91	—
77 a/b	Vembar	410	131	11	—	—	2	17	31
77 b/b	Vembar	944	495	12	3	—	—	45	9
	77. Total	1,354	626	23	3	—	2	62	80
78	Periasamipuram	256	161	—	—	1	2	—	—
79	Velayudhapuram	180	18	140	7	30	8	—	—
80	Mel Mandai	367	235	164	54	107	146	52	25
81	Tattaneri	354	330	226	52	108	277	—	—
82	Madharajapuram	143	100	70	—	64	99	—	—
83	Mandikkulam	871	876	395	430	228	367	45	32
84	Kuralaiyampatti	108	105	43	45	53	56	1	—
85	Kottanatham	173	127	66	24	64	71	21	27
86	Samin Sengalpadai	286	178	186	39	59	132	6	—
87	Kamalapuram	349	282	96	32	163	234	6	—
88	Koothanoorani	155	86	100	42	29	44	7	—
89	Velliyammalpuram	168	195	58	72	88	122	6	—
90	Kumaragiri	95	123	71	102	14	19	—	—
91	Kalugachalapuram	270	146	207	92	40	46	2	—
92	Arungulam	384	394	231	257	98	126	3	—

CENSUS ABSTRACT—Contd.

TALUK

Main Workers: Other Workers (III, IV, V (b) & VI to IX) Males	Main Workers: Other Workers (III, IV, V (b) & VI to IX) Females	Marginal Workers Males	Marginal Workers Females	Non-Workers Males	Non-Workers Females	Location Code Number	Name of Village
23	24	25	26	27	28	1	2
14	—	—	—	110	260	72	Kumarasakkanapuram
172	26	1	36	398	543	73	Surangudi
37	3	—	—	258	491	74	K. Tangammalpuram
71	53	1	2	64	80	75	Sivaperungundram
173	4	16	134	325	564	76	M. Shanmukhapuram
382	98	—	7	325	678	77 a/b	Vembar
887	443	8	62	945	1,219	77 b/b	Vembar
1,269	541	8	69	1,270	1,897		77. Total
255	159	—	—	248	359	78	Periasamipuram
10	3	—	—	120	245	79	Velayudhapuram
44	10	22	57	302	432	80	Mel Mandai
20	1	—	—	187	240	81	Tattaneri
9	1	6	34	78	77	82	Madharajapuram
203	47	3	6	514	526	83	Mandikkulam
11	4	—	—	55	47	84	Kuralaiyampatti
22	5	—	—	134	215	85	Kottanatham
35	7	1	1	195	331	86	Samin Sengalpadai
84	16	—	53	225	217	87	Kamalapuram
19	—	—	—	72	186	88	Koothanoorani
16	1	13	31	103	79	89	Velliyammalpuram
10	2	2	4	64	61	90	Kumaragiri
21	8	7	56	145	235	91	Kalugachalapuram
52	11	—	62	244	246	92	Arungulam

VILLAGE PRIMARY

4. VILATTIKULAM

Location Code Number	Name of Village	Area of Village in hectares	No. of Occupied Residential Houses	No. of House-holds	Total Population (including Institutional and Houseless Population)		
					Persons	Males	Females
1	2	3	4	5	6	7	8
93	Pudupatti	1,065.87	188	214	951	440	511
94	K. Kumara Ettaiyapuram	937.73	315	324	1,364	679	685
95	Subrahmanyapuram (Arungulam)	377.69	89	95	332	148	184
96	Sivagnanapuram	1,350.42	359	359	1,480	667	813
97	Namasivayapuram	659.35	250	250	921	426	495
98	Sengalpadai	1,348.37	194	195	878	410	468
99 a/b	Martandampatti	1,494.93	226	226	901	427	474
99 b/b	Martandampatti		191	194	804	390	414
	99. Total	1,494.93	417	420	1,705	817	888
100	Virisampatti	1,352.19	283	286	1,216	602	614
101	Kannimarkuttam	120.13	57	57	239	120	119
102	Nedungulam	562.80	156	156	814	399	415
103	Pallakulam	853.77	174	174	988	476	512
104 a/b	Vaippar	2,674.32	336	338	1,659	812	847
104 b/b	Vaippar		421	492	2,683	1,357	1,326
	104. Total	2,674.32	757	830	4,342	2,169	2,173
105	V. Vedappatti	342.31	235	248	1,269	633	636
106	Puliyangulam	852.37	188	188	914	441	473
107	Pusanur	1,115.55	269	270	1,243	595	648
108	T. Subbayyapuram	788.61	193	193	797	377	420
109	Sakkammalpuram	1,161.82	262	262	1,117	539	578
110	Virapandiapuram	831.16	328	334	1,356	660	696
111	Kulattur South	1,526.63	1,067	1,068	4,953	2,386	2,567
112	Kulattur North	1,163.97	366	368	1,704	837	867
113	Kulattur East	330.88	114	575	314	261	392
114	Kallurani	629.00	101	101	439	212	227
	Taluk Rural Total	1,10,171.00	32,093	32,468	1,46,542	71,408	75,134

CENSUS ABSTRACT—Contd.

TALUK

Scheduled Castes		Scheduled Tribes		Literates		Location Code Number	Name of Village
Males	Females	Males	Females	Males	Females		
9	10	11	12	13	14	1	2
132	147	—	—	228	113	93	Pudupatti
53	48	235	237	444	226	94	K. Kumara Ettaiyapuram
—	—	—	—	109	68	95	Subrahmanyapuram (Arungulam)
43	37	218	304	503	432	96	Sivagnanapuram
27	24	—	—	280	186	97	Namasivayapuram
30	23	—	—	258	174	98	Sengalpadai
47	54	—	—	282	184	99 a/b	Martandampatti
107	95	—	—	255	141	99 b/b	Martandampatti
154	149	—	—	537	325		99. Total
204	182	—	—	318	183	100	Virisampatti
104	104	—	—	27	11	101	Kannimarkuttam
349	374	—	—	30	15	102	Nedungulam
407	434	—	—	253	168	103	Pallakulam
241	254	—	—	334	185	104 a/b	Vaippar
177	164	—	—	865	774	104 b/b	Vaippar
418	418	—	—	1,199	959		104. Total
138	154	—	—	422	251	105	V. Vedappatti
113	128	—	—	314	213	106	Puliyangulam
163	163	—	—	362	232	107	Pusanur
8	13	—	—	238	139	108	T. Subbayyapuram
101	114	—	—	365	234	109	Sakkammalpuram
58	62	111	117	440	262	110	Virapandiapuram
325	346	4	2	1,517	908	111	Kulattur South
141	146	—	—	451	237	112	Kulattur North
302	245	—	—	172	70	113	Kulattur East
78	76	—	—	93	42	114	Kallurani
12,537	12,654	1,647	1,852	43,456	26,260		Taluk Rural Total

VILLAGE PRIMARY

4. VILATIKULAM

Location Code Number	Name of Village	Main Workers							
		Total Main Workers (I-IX)		Cultivators (I)		Agricultural Labourers (II)		Household Industry Manufacturing, Processing, Servicing and Repairs (V (a))	
		Males	Females	Males	Females	Males	Females	Males	Females
1	2	15	16	17	18	19	20	21	22
93	N. Pudupatti	313	336	158	49	135	280	7	1
94	K. Kumara Ettaiyapuram	424	179	167	38	222	132	4	—
95	Subrahmanyapuram (Arungulam)	79	76	58	44	8	30	—	—
96	Sivagnanapuram	435	15	182	--	144	2	1	—
97	Namasivayapuram	268	338	139	44	66	288	15	—
98	Sengalpadai	272	293	207	202	39	87	—	—
99 a/b	Martandampatti	251	247	178	—	44	225	4	—
99 b/b	Martandampatti	246	253	90	59	136	190	3	—
	99. Total	497	500	268	59	180	415	7	—
100	Virisampatti	376	377	191	223	72	96	13	36
101	Kannimarkuttam	73	73	69	69	—	4	—	—
102	Nedungulam	253	169	229	152	4	5	16	12
103	Pallakulam	247	43	151	21	69	6	14	5
104 a/b	Vaippar	542	391	129	36	202	256	2	1
104 b/b	Vaippar	755	157	85	5	59	79	—	6
	104. Total	1,297	548	214	41	261	335	2	7
105	V. Vedappatti	376	273	121	33	188	223	—	—
106	Puliyangulam	234	138	138	79	44	48	4	2
107	Pusanur	328	201	170	121	48	67	8	—
101	T. Subbayyapuram	224	213	117	93	67	114	15	4
109	Sakkammalpuram	340	375	167	158	120	207	4	—
110	Virapandiapuram	417	483	189	89	132	381	8	—
111	Kulattur South	1,355	1,184	288	282	102	334	20	57
112	Kulattur North	473	444	85	74	58	135	8	95
113	Kulattur East	172	169	3	4	49	115	—	—
114	Kalurani	122	86	15	25	2	6	4	5
	Taluk Rural Total	41,500	30,417	17,149	8,219	12,618	17,650	1,431	1,146

CENSUS ABSTRACT - Contd.

TALUK

Main Workers: Other Workers (III, IV, V (b) & VI to IX) Males	Main Workers: Other Workers (III, IV, V (b) & VI to IX) Females	Marginal Workers Males	Marginal Workers Females	Non-Workers Males	Non-Workers Females	Location Code Number	Name of Village
23	24	25	26	27	28	1	2
13	6	—	2	127	173	93	Pudupatti
31	9	—	9	255	497	94	K. Kumara Ettaiyapuram
13	2	7	32	62	76	95	Subrahmanyapuram (Arungulam)
109	13	—	2	232	796	96	Sivagnanapuram
48	6	—	10	158	147	97	Namasivayapuram
26	4	1	25	137	150	98	Sengalpadai
25	22	—	14	176	213	99 a/a	Martandampatti
17	4	1	2	143	159	99 b/b	Martandampatti
42	26	1	16	319	372		99. Total
100	22	—	5	22	232	100	Virisampatti
4	—	—	1	47	45	101	Kannimarkuttam
4	—	—	2	146	244	102	Nedungulam
13	11	1	92	228	377	103	Pallakulam
209	98	3	53	267	403	104 a/b	Vaippar
611	67	3	73	599	1,096	104 b/b	Vaippar
820	165	6	126	866	1,499		104. Total
67	17	4	24	253	339	105	V. Vedappatti
48	9	2	24	205	311	106	Puliyangulam
102	13	2	17	265	430	107	Pusanur
25	2	—	—	153	207	108	T. Subbayyapuram
49	10	—	—	199	203	109	Sakkammalpuram
88	13	—	1	243	212	110	Virapandiapuram
945	511	27	322	1,004	1,061	111	Kulattur South
322	140	1	25	363	398	112	Kulattur North
120	50	—	—	142	92	113	Kulattur East
101	50	4	9	86	132	114	Kallurani
10,302	3,393	403	3,994	29,505	40,723		Taluk Rural Total

1. Vilattikulam—"Treated as Census Town"

Foot Note :

1. 66 a/b Villathikulam Included in Villattikulam T. S.

ANNEXE

STATEMENT SHOWING THE REVENUE VILLAGES AND THEIR CONSTITUENT PANCHAYATS

4. VILATTIKULAM TALUK

L.C. No.	Name of Village	Name of panchayat in which included with alphabetical indications where there are other Segment (s)	Cross reference for the other segment(s) of panchayat
1	2	3	4
1 a/b	Karisalkulam	Karisalkulam	
1 a/b	Karisalkulam	Mavilpatti	
2	Kodangipatti (Vembur)	Vembur b/b	13 for a/b
3 a/b	Mettilpatti	Mettilpatti	
3 b/b	Mettilpatti	Sennamareddipatti	
4	Muttuswamipuram	Muttuswamipuram	
5	Maniyakaranpatti	Maniyakaranpatti	
6	Vannippatti	Mela Arunachalapuram	
7	Nadukkattur	Keela Arunachalapuram a/b	21 for b/b
8	Sennampatti	Sennampatti	
9	Pudur	Pudur a/c	10 for b/c 19 for c/c
10	Kulakattakurichi	Pudur b/c	9 for a/c 19 for c/c
11	Sivalarpatti	Sivalarpatti	
12	Pattithevanpatti	Pattithevanpatti	
13	Vembur	Vembur	
14	Mel Karandai	Mel Karandai	
15	Rajappatti	Rajappatti	
16	Masarpatti	Masarpatti	
17	Kil Karandai	Kil Karandai	
18	Sengottai	Sengottai	
19	Kumarachittanpatti	Pudur c/c	9 for a/c 10 for b/c
20	Madalapuram	Madalapuram	

1	2	3	4
21	Kumaralingapuram	Keela Arunachalapuram b/b	7 for a/b
22	P. Jagavirapuram	Kandaswamipuram b/b	23 for a/b
23	Kandaswamipuram	Kandaswamipuram a/b	22 for b/b
24	N. Jagavirapuram	N. Jagavirapuram	
25	Bhutalapuram	Bhutalapuram	
26	Mel Kallurani	Mel Kallurani	
27 a/b	Sankaralingapuram	Sinnamanaickenpatti	
27 b/b	Sankaralingapuram	Sinnamanaickenpatti	
28	Kavundanpatti	Kavundanpatti	
29	Vauvaltotti	Vauvaltotti	
33	Vadamalaipuram	Vadamalaipuram	
31	Tapatti	Tapatti	
32	Sakkiliyappatti	Kil Nattukkurichchi b/b	33 for a/b
33	Kil Nattukkurichchi	Kil Nattukkurichchi a/b	32 for b/b
34	Arunachalapuram	Arunachalapuram a/b	36 for b/b
35	Karuppur	Karuppur	
36	Tolmalaippatti	Arunachalapuram b/b	34 for a/b
37	Virappatti	Virappatti	
38	Muttulapuram	Muttulapuram	
39	Nambipuram	Nambipuram	
40	Vedappatti (N)	Vedappatti a/b (N)	62 for b/b
41	Nagalapuram	Nagalapuram	
42	M. Kodangippatti	M. Kodangippatti	
43	Duraiswamipuram	Duraiswamipuram	
44	Mavilodai	Mavilodai a/b	46 for b/b
45	Kadalkudi	Kadalkudi	
46	Chinnoor	Mavilodai b/b	44 for a/b
47	Malliswarapuram	Mitta Vadamalaipuram b/d	50 for a/d 48 for c/d 51 for d/d

1	2	3	4
48	Kumarasakkanapuram	Mitta Vadamalaipuram c/d	50 for a/d 47 for b/d 51 for d/d
49	Lakshmipuram	Lakshmipuram	
50	Vadamalaipuram	Mitta Vadamalaipuram a/d	47 for b/d 48 for c/d 51 for d/d
51	Sundarapachchayyapuram	Mitta Vadamalaipuram d/d	50 for a/d 47 for b/d 48 for c/d
52	Subbayyapuram	Ramachandrapuram b/b	68 for a/b
53	Vatalakkarai	Vatalakkarai	
54	Karisalkulam	Karisalkulam	
55	Guruvarpatti	Guruvarpatti	
56	Attangarai	Attangarai	
57	Perilovanpatti	Perilovanpatti	
58	Ramanuttu	Ramanuttu	
59	Tangammalpuram (T)	Talaikkattupuram b/b	61 for a/b
60	Padarndapuli	Padarndapuli	
61	Talaikkattupuram	Talaikkattupuram a/b	59 for b/b
62	Singilippatti	N. Vedapatti b/b	40 for a/b
63	Velidupatti	Velidupatti	
64 a/b	Chittayanayakkanpatti	Chittayanayakkanpatti	
64 b/b	Chittayanayakkanpatti	Pillayarnatham	
65 a/b	Bommyyapuram	Bommyyapuram	
65 b/b	Bommyyapuram	Vilwamarathupatti	
66 b/b	Vilattikulam	K. Sundareswarapuram	
67 a/b	Kil Vilattikulam	Kil Vilattikulam a/b	84 for b/b
67 b/b	Kil Vilattikulam	P. Meenakshipuram	
68	Ramachandrapuram	Ramachandrapuram a/b	52 for b/b
69	Muthaiyapuram	Muthaiyapuram	
70	Ariyanayakipuram	Ariyanayakipuram	

1	2	3	4
71	Subrahmanyapuram	Tattaneri b/d	81 for a/d 82 for c/d 101 for d/d
72	M. Kumarasakkanapuram	M. Kumarasakkanapuram	
73	Surangudi	Surangudi	
74	Tangammalpuram K.	Tangammalpuram K.	
75	Sivaperunguntram	Vembar b/b	77 a/b for a/b
76	M. Shanmukhapuram	M. Shanmukhapuram	
77 a/b	Vembar	Vembar a/b	75 for b/b
77 b/b	Vembar	Vembar South	
78	Periasamipuram	Periasamipuram	
79	Velayudhapuram	Melmandai b/b	80 for a/b
80	Melmandai	Melmandai a/b	79 for b/b
81	Tattaneri	Tattaneri a/d	71 for b/d 82 for c/d 101 for d/d
82	Madharajapuram	Tattaneri c/d	81 for a/d 71 for b/d 101 for d/d
83	Mandikkulam	Mandikkulam a/b	85 for b/d
84	Kuralaiyampatti	Keela Vilattikulam b/b	67 for a/b
85	Kottanatham	Mandikkulam b/b	83 for a/b
86	Samin Sengalapadai	Samin Sengalapadai	
87	Kamalapuram	Kamalapuram	
88	Koothanoorani	Velliammalpuram b/c	89 for a/c 90 for c/c
89	Velliyammalpuram	Velliyammalpuram a/c	88 for b/c 90 for c/c
90	Kumaragiri	Velliyammalpuram c/c	89 for a/c 88 for b/c
91	Kalugachalapuram	Kalugachalapuram	
92	Arungulam	Arungulam	
93	Pudupatti	Pudupatti	
94	K. Kumara Ettaiyapuram	K. Kumara Ettaiyapuram	
95	Subrahmanyapuram (Arungulam)	Subrahmanyapuram (Arungulam)	
96	Sivagnanapuram	Sivagnanapuram	

1	2	3	4
97	Namasivayapuram	Namasivayapuram	
98	Sengalpadai	Sengalpadai	
99 a/b	Martandampatti	Martandampatti	
99 b/b	Martandampatti	Vallinayakapuram	
100	Virisampatti	Virisampatti	
101	Kannimarkuttam	Tattaneri d/d	81 for a/d 71 for b/d 82 for c/d
102	Nedungulam	Nedungulam a/b	103 for b/b
103	Pallakulam	Nedungulam b/b	102 for a/b
104 a/b	Vaippar	Vaippar a/b	114 for b/b
104 b/b	Vaippar	Keela Vaippar	
105	Vedappatti (V)	Vedappatti (V)	
106	Puliyangulam	Puliyangulam	
107	Pusanur	Pusanur	
108	T. Subbayyapuram	T. Subbayyapuram	
109	Sakkammalpuram	Sakkammalpuram	
110	Virapandiapuram	Virapandiapuram	
111	Kulattur (South)	Kulattur a/c	112 for b/c 113 for c/c
112	Kulattur (North)	Kulattur b/c	111 for a/c 113 for c/c
113	Kulattur (East)	Kulattur c/c	111 for a/c 112 for b/c
114	Kallurani	Vaippar b/b	104 a/b for a/b

URBAN PRIMARY

4. VILATTIKULAM

Location Code Number	Name of Town/Ward	Area of Town/ Division/ Ward in Km²	No. of Occupied Residential Houses	No. of House-holds	Total Population (including Institutional and Houseless Population)		
					Persons	Males	Females
1	2	3	4	5	6	7	8
VII	VILATTIKULAM						
	Ward No. 1		328	328	1,510	788	722
	Ward No. 2		267	267	1,174	576	598
	Ward No. 3		68	68	278	144	134
	Ward No. 4		96	98	477	256	221
	Ward No. 5		184	184	741	360	381
	Ward No. 6		150	150	637	315	322
	Ward No. 7		73	73	327	168	159
	Ward No. 8		90	90	406	199	207
	Ward No. 9		134	134	537	282	255
	Ward No. 10		98	98	408	191	217
	Ward No. 11		217	219	959	466	493
	Ward No. 12		245	245	1,129	522	607
	Total	16.41	1,950	1,954	8,583	4, 67	4,316

CENSUS ABSTRACT

TALUK

Scheduled Castes		Scheduled Tribes		Literates		Location Code	
Males	Females	Males	Females	Males	Females	Number	Name of Town/Ward
9	10	11	12	13	14	1	2
						VII	VILATTIKULAM
116	96	8	8	534	356		Ward No. 1
8	11	—	—	488	460		Ward No. 2
—	—	—	—	114	89		Ward No. 3
10	—	—	—	236	189		Ward No. 4
24	36	10	12	212	121		Ward No. 5
1	1	—	—	221	155		Ward No. 6
—	—	—	—	139	103		Ward No. 7
—	—	1	4	149	92		Ward No. 8
2	1	—	—	210	126		Ward No. 9
56	60	—	—	134	92		Ward No. 10
213	243	—	—	296	168		Ward No. 11
148	176	—	—	312	179		Ward No. 12
578	624	19	24	3,045	2,130		Total

URBAN PRIMARY

4. VILATTIKULAM

Location Code Number	Name of Town/Ward	Main Workers							
		Total Main Workers (I-IX)		Cultivators (I)		Agricultural Labourers (II)		Household Industry Manufacturing, Processing, Servicing and Repairs (V (a))	
		Males	Females	Males	Females	Males	Females	Males	Females
1	2	15	16	17	18	19	20	21	22
VII	VILATTIKULAM								
	Ward No. 1	399	196	21	3	45	62	9	83
	Ward No. 2	313	61	23	1	3	8	1	2
	Ward No. 3	73	6	6	1	—	—	2	2
	Ward No. 4	115	15	8	2	2	—	1	1
	Ward No. 5	203	125	1	—	36	41	14	51
	Ward No. 6	184	82	10	4	34	52	2	8
	Ward No. 7	98	25	11	—	—	9	—	1
	Ward No. 8	115	88	7	3	3	17	30	66
	Ward No. 9	161	47	14	5	12	16	3	7
	Ward No. 10	107	14	33	7	19	6	—	—
	Ward No. 11	254	54	18	1	32	21	1	—
	Ward No. 12	305	237	166	12	98	220	—	—
	Total	2,327	950	318	39	284	452	63	221

CENSUS ABSTRACT—Contd.

TALUK

Main Workers: Other Workers (III, IV, V (b) & VI to IX) Males	Main Workers: Other Workers (III, IV, V (b) & VI to IX) Females	Marginal Workers Males	Marginal Workers Females	Non-Workers Males	Non-Workers Females	Location Code Number	Name of Town/Ward
23	24	25	26	27	28	1	2
						VII	VILATTIKULAM
324	48	—	—	389	526		Ward No. 1
286	50	2	6	261	531		Ward No. 2
65	3	—	—	71	128		Ward No. 3
104	12	—	—	141	206		Ward No. 4
152	33	—	—	157	256		Ward No. 5
138	18	—	—	131	240		Ward No. 6
87	15	—	—	70	134		Ward No. 7
75	2	1	3	83	116		Ward No. 8
132	19	—	—	121	208		Ward No. 9
55	1	2	78	82	125		Ward No. 10
203	32	3	46	209	393		Ward No. 11
41	5	—	—	217	370		Ward No. 12
1,662	238	8	133	1,932	3,233		Total

Foot Note

L.C. No.	Name of Town	L.C. No.	Name of Villages included
VII	Vilattikulam (T.S.)	66 a/b	Vilattikulam

URBAN PRIMARY CENSUS ABSTRACT

APPENDIX

TOTAL SCHEDULED CASTES AND SCHEDULED TRIBES POPULATION-URBAN BLOCK WISE

4. VILATTIKULAM TALUK

Location Code No.	Name of Town/ Ward/Urban Block		Total Population	Scheduled Castes	Scheduled Tribes
1	2		3	4	5
VII.	VILATTIKULAM				
	Ward No. 1				
	E.B No.	248	584	51	9
		249	688	142	7
		250	238	19	—
	Total		1,510	212	16
	Ward No. 2				
	E.B No.	251	676	19	—
		252	498	—	—
	Total		1,174	19	—
	Ward No. 3				
	E.B No.	253	278	—	—
	Ward No. 4				
	E.B No.	254	477	10	—
	Ward No. 5				
	E.B No.	255	741	60	22
	Ward No. 6				
	E.B No.	256	637	2	—
	Ward No. 7				
	E.B No.	257	327	—	—
	Ward No. 8				
	E.B No.	258	406	—	
	Ward No. 9				
	E.B No.	259	537	3	—

Location Code No.	Name of Town/ Ward/Urban Block		Total population	Scheduled Castes	Scheduled Tribes
1	2		3	4	5
	Ward No. 10				
	E.B No.	260	408	116	—
	Ward No. 11				
	E.B No.	261	177	84	—
		262	782	372	—
	Total		959	456	—
	Ward No. 12				
	E.B No.	263	568	164	—
		264	561	160	—
	Total		1,129	324	—
	Town Total		8,583	1,202	43

OTTAPPIDARAM TALUK

TIRUNELVELI DISTRICT

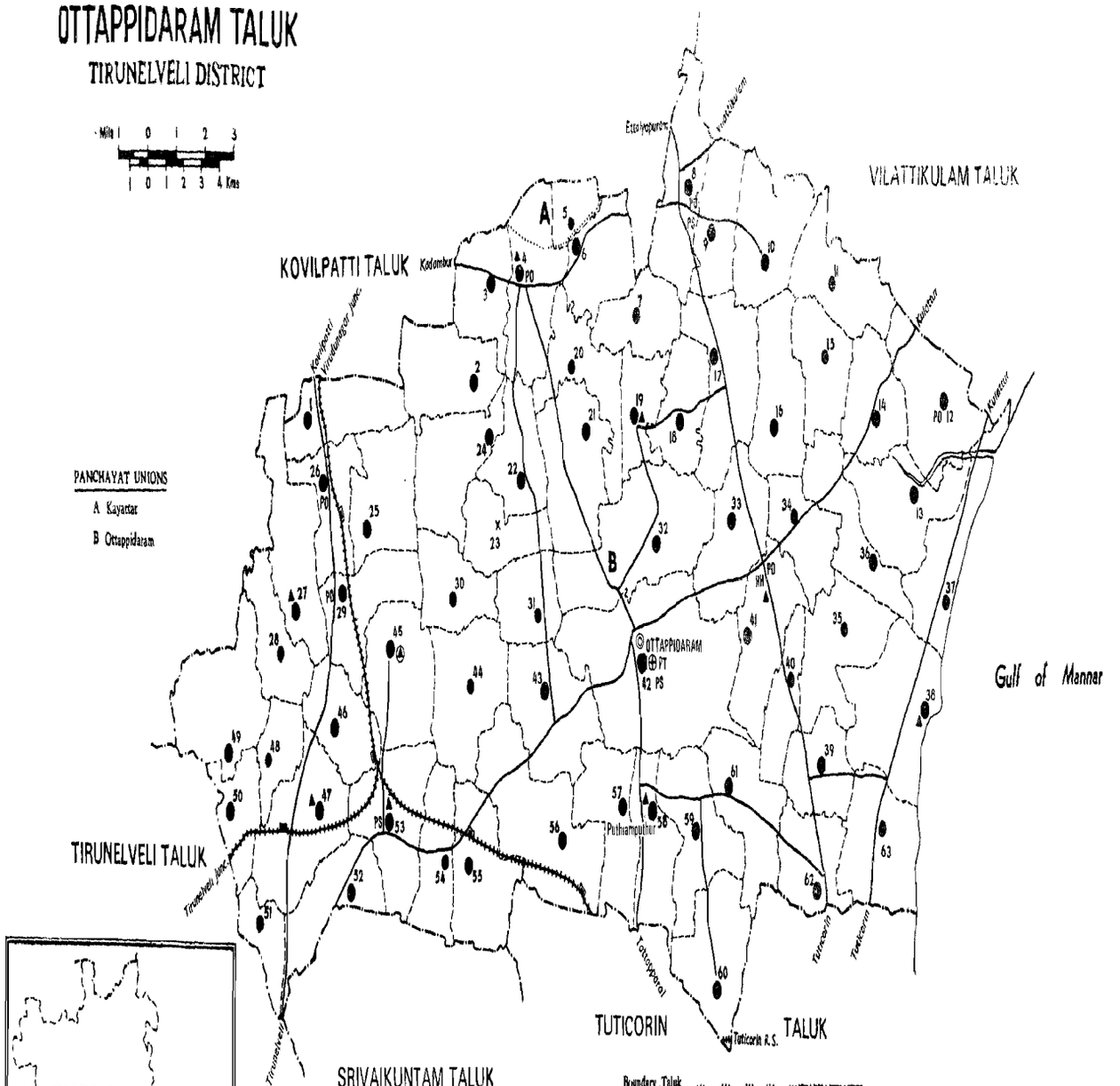

Boundary, Taluk ... ...

" Panchayat union ... ...

" Village with Location Code Number ... 60

Taluk headquarters ... ... ◎

Villages having Population 200 - 499 ... ... ●

" " 500 - 999 ... ... ●

" " 1000 - 4999 ... ... ●

" " 5000 & above ... ... ●

Uninhabited villages X

Important Road ... ...

Railway line with station (Metre gauge) ... ... BS

River with stream ... ...

Post office, Post and Telegraph office ... ... PO PT

Police station ... ... PS

Hospital, Primary health centre, Maternity and Child welfare centre ... ... ⊕ ▲

Rest house, Travellers bungalow ... ... RH

● Based upon Survey of India map with the permission of the Surveyor General of India.

● The territorial waters of India extend into the sea to a distance of twelve nautical miles measured from the appropriate base line.

© Government of India Copyright, 1995.

P.Z.P., C.S.O., Madras-5.

5. OTTAPPIDARAM TALUK

ALPHABETICAL LIST OF VILLAGES

5. OTTAPIDARAM TALUK

Sl. No.	Name of Village	L. C. No.
1.	Adanur	10
2.	Akkanayakkanpatti	52
3.	Araikkulam	31
4.	Chandragiri	16
5.	D. Duraiswamipuram	36
6.	Eppodumvenran	8
7.	Govindapuram	48
8.	Ilavelangal	26
9.	Jambulingapuram	57
10.	Jegaveerapandiapuram	17
11.	Kalappaippatti	49
12.	Kattunayakkanpatti	9
13.	K. Dalavaypuram	18
14.	Kil Kottai	50
15.	Kil Arasadi	63
16.	Kil Mangalam	22
17.	Kil Mudiman	21
18.	Kodiyangulam	51
19.	Kollankinaru	46
20.	Kollanparambu	15
21.	Kottali	28
22.	K. Shanmukhapuram	34
23.	Kudiraikkulam	2
24.	Kulasekharanallur	43
25.	Kumara Ettaiyapuram	7
26.	Malaippatti	25
27.	Maniyachchi	53
28.	Marudanvallunaraikinar	47

Sl. No.	Name of Village	L.C. No.
29.	Mel Arasadi	39
30.	Mel Marudur	35
31.	Mel Pandiyapuram	55
32.	Minakshipuram	6
33.	Mullurmuthukumarapuram	11
34.	Muramban	44
35.	Muthuramalingapuram	5
36.	Nagampatti	3
37.	Onamakkulam	1
38.	Ottainattam	45
39.	Ottappidaram	42
40.	Panchalamkurichi	32
41.	Paraikkuttam	54
42.	Parivillikkottai	29
43.	Pasuvandanai	4
44.	Pattanamarudur	37
45.	P. Duraiswamipuram	20
46.	Pudurpandiyapuram	62
47.	Pudiyamputtur	58
48.	Swaminattam	59
49.	Sangampatti	30
50.	Savarimangalam	56
51.	Sillanattam	61
52.	Sillangulam	24
53.	Sindalakottai	41
54.	S. Kumarapuram	33
55.	Taruvaikkulam	38
56.	Tennampatti	27
57.	Terku Kalmadu	13
58.	Terku Virapandiyapuram	60
59.	Valasamudram	40
60.	Vednattam	14
61.	Vellaram	19
62.	Venkateswarapuram	23
63.	Veppalodai	12

VILLAGE PRIMARY

5. OTTAPPIDARAM

Location Code Number	Name of Village	Area of Village in hectares	No. of Occupied Residential Houses	No. of House-holds	Total Population (including Institutional and Houseless Population)		
					Persons	Males	Females
1	2	3	4	5	6	7	8
1	Onamakkulam	1,170.60	446	448	1,872	890	982
2	Kudiraikkulam	1,167.60	282	286	1,305	611	694
3	Nagampatti	953.12	284	285	1,342	645	697
4	Pasuvandanai	1,329.33	688	692	3,067	1,480	1,587
5	Muthuramalingapuram	344.52	91	92	454	217	237
6	Minakshipuram	920.54	270	272	1,276	625	651
7	Kumara Ettaiyapuram	877.29	178	178	680	324	356
8	Eppodumvenran	1,266.38	514	515	2,244	1,093	1,151
9	Kattunayakkanpatti	891.21	350	358	1,540	695	845
10	Adanur	1,285.60	451	467	2,159	1,029	1,130
11	Mullurmuthukumarapuram	1,200.98	162	162	801	418	383
12	Veppalodai	1,513.54	727	732	3,260	1,533	1,727
13	Terku Kalmadu	1,394.66	321	321	1,481	726	755
14	Vedanattam	961.40	292	293	1,368	675	693
15	Kollanparambu	939.18	187	188	805	396	409
16	Chandragiri	1,262.94	403	412	1,747	871	876
17	Jegaveerapandiapuram	1,506.35	385	395	1,764	838	926
18	K. Dalavaypuram	911.03	353	360	1,546	728	818
19	Vellaram	686.91	312	313	1,487	731	756
20	P. Duraiswamipuram	1,162.40	190	202	916	447	469
21	Kil Mudiman	1,439.70	433	438	2,140	1,042	1,098
22	Kil Mangalam	884.49	547	559	2,413	1,175	1,238
23	Venkateswarapuram	801.91		UNINHABITED			

CENSUS ABSTRACT

TALUK

Scheduled Castes		Scheduled Tribes		Literates		Location Code Number	Name of Village
Males	Females	Males	Females	Males	Females		
9	10	11	12	13	14	1	2
233	276	—	—	507	282	1	Onamakkulam
78	82	—	—	339	193	2	Kudiraikkulam
62	73	—	—	350	189	3	Nagampatti
466	438	8	6	943	568	4	Pasuvandanai
51	50	—	—	92	54	5	Muthuramalingapuram
165	166	—	—	389	220	6	Minakshipuram
36	50	—	—	201	123	7	Kumara Ettaiyapuram
454	427	15	17	470	211	8	Eppodumvenran
139	152	—	—	445	325	9	Kattunayakkanpatti
158	161	—	—	513	214	10	Adanur
105	99	—	—	159	39	11	Mullurmuthukumarapuram
436	450	112	139	1,014	654	12	Veppalodai
127	136	4	3	448	278	13	Terku Kalmadu
132	112	—	—	358	185	14	Vedanattam
140	152	—	—	242	148	15	Kollanparambu
386	390	1	—	543	374	16	Chandagiri
172	166	—	—	577	427	17	Jegaveerapandiapuram
261	234	4	4	408	260	18	K. Dalavaypuram
179	189	—	—	479	213	19	Vellaram
37	48	181	189	296	220	20	P. Duraiswamipuram
249	231	—	—	602	365	21	Kil Mudiman
607	641	—	—	640	415	22	Kil Mangalam
		UNINHABITED				23	Venkateswarapuram

VILLAGE PRIMARY

5. OTTAPPIADARAM

Location Code Number	Name of Village	Main Workers							
		Total Main Workers (I-IX)		Cultivators (I)		Agricultural Labourers (II)		Household Industry Manufacturing, Processing, Servicing and Repairs (V (a))	
		Males	Females	Males	Females	Males	Females	Males	Females
1	2	15	16	17	18	19	20	21	22
1	Onamakkulam	488	561	162	105	218	401	18	2
2	Kudiraikkulam	404	464	265	338	46	96	11	2
3	Nagampatti	386	383	190	183	86	172	15	—
4	Pasuvandanai	798	712	236	230	293	447	11	1
5	Muthuramalingapuram	137	147	50	59	55	74	1	1
6	Minakshipuram	367	295	239	122	89	170	12	—
7	Kumara Ettaiyapuram	205	229	110	98	61	122	7	1
8	Eppodumvenran	572	329	282	210	127	103	8	1
9	Kattunayakkanpatti	418	483	162	153	107	284	3	2
10	Adanur	607	629	243	246	283	370	19	6
11	Mullurmuthukumarapuram	271	260	184	188	72	69	1	—
12	Veppalodai	842	895	173	193	140	321	27	28
13	Terku Kalmadu	440	384	262	98	98	246	6	3
14	Vedanattam	413	446	163	100	163	308	15	11
15	Kollanparambu	249	263	101	78	124	173	3	—
16	Chandragiri	520	575	195	241	251	310	—	—
17	Jegaveerapandiapuram	493	475	208	77	200	380	3	—
18	K. Dalavaypuram	428	478	167	130	182	335	—	—
19	Vellaram	433	246	288	53	89	170	10	13
20	P. Duraiswamipuram	293	246	159	97	80	141	17	—
21	Kil Mudiman	579	559	251	166	213	344	46	22
22	Kil Mangalam	689	562	274	78	319	467	23	1
23	Venkateswarapuram	UNINHABITED							

CENSUS ABSTRACT—Contd.

TALUK

Main Workers: Other Workers (III, IV, V (b) & VI to IX) Males	Main Workers: Other Workers (III, IV, V (b) & VI to IX) Females	Marginal Workers Males	Marginal Workers Females	Non-Workers Males	Non-Workers Females	Location Code Number	Name of Village
23	24	25	26	27	28	1	2
90	53	—	—	402	421	1	Onamakkulam
82	28	—	—	207	230	2	Kudiraikkulam
95	28	—	—	259	314	3	Nagampatti
258	34	3	17	679	858	4	Pasuvandanai
31	13	2	1	78	89	5	Muthuramalingapuram
27	3	4	95	254	261	6	Minakshipuram
27	8	3	2	116	125	7	Kumara Ettaiyapuram
155	15	2	7	519	815	8	Eppodumvenran
146	44	—	9	277	353	9	Kattunayakkanpatti
62	7	2	13	420	488	10	Adanur
14	3	—	2	147	121	11	Mullurmuthukumarapuram
502	353	2	12	689	820	12	Veppalodai
74	37	—	—	286	371	13	Terku Kalmadu
72	27	1	1	261	246	14	Vedanattam
21	12	1	14	146	132	15	Kollanparambu
74	24	—	—	351	301	16	Chandragiri
82	18	2	1	343	450	17	Jegaveerapandiapuram
79	13	—	3	300	337	18	K. Dalavaypuram
46	10	3	3	295	507	19	Vellaram
37	8	—	1	154	222	20	P. Duraiswamipuram
69	27	—	11	463	528	21	Kil Mudiman
73	16	2	114	484	562	22	Kil Mangalam
		UNINHABITED				23	Venkateswarapuram

VILLAGE PRIMARY

5. OTTAPPIDARAM

Location Code Number	Name of Village	Area of Village in hectares	No. of Occupied Residential Houses	No. of House-holds	Total Population (including institutional and Houseless Population)		
					Persons	Males	Females
1	2	3	4	5	6	7	8
24	Sillangulam	1,282.70	361	361	1,692	817	875
25	Malaippatti	1,196.41	294	298	1,227	609	618
26	Ilavelangal	865.61	473	473	2,145	1,064	1,081
27	Tennampatti	1,432.42	434	440	1,879	893	986
28	Kottali	841.32	233	233	957	451	506
29	Parivillikkottai	1,076.98	401	401	1,796	916	880
30	Sangampatti	820.53	180	180	809	408	401
31	Araikkulam	790.31	136	136	589	278	311
32 a/c	Panchalamkurichi	2,092.57	197	204	984	486	498
32 b/c	Panchalamkurichi		153	159	779	375	404
32 c/c	Panchalamkurichi		227	227	1,008	508	500
	32. Total	2,092.57	577	590	2,771	1,369	1,402
33	S. Kumarapuram	1,183.27	305	321	1,391	684	707
34	K. Shanmukhapuram	932.18	204	204	971	478	493
35	Mel Marudur	1,324.51	109	109	541	279	262
36	D. Duraiswamipuram	1,079.34	292	292	1,229	601	628
37	Pattanamarudur	1,074.88	132	132	790	367	423
38	Taruvaikkulam	1,728.30	741	762	3,902	1,945	1,957
39	Mel Arasadi	887.99	660	681	2,993	1,459	1,534
40	Valasamudram	734.50	132	132	560	252	308
41	Sindhalakottai	1,248.50	449	452	1,977	959	1,018
42	Ottappidaram	3,537.09	1,285	1,300	6,605	3,499	3,106
43	Kulasekharanallur	1,541.37	453	458	2,187	1,069	1,118

CENSUS ABSTRACT—Contd.

TALUK

Scheduled Castes		Scheduled Tribes		Literates		Location Code	
Males	Females	Males	Females	Males	Females	Number	Name of Village
9	10	11	12	13	14	1	2
382	385	—	—	513	303	24	Sillangulam
183	200	—	—	466	298	25	Malaippatti
366	349	—	—	628	379	26	Ilavelangal
131	135	—	—	459	257	27	Tennampatti
36	41	—	—	237	113	28	Kottali
289	281	—	—	499	328	29	Parivillikkottai
104	83	—	—	209	96	30	Sangampatti
156	197	—	—	96	54	31	Araikkulam
277	292	—	—	164	54	32 a/c	Panchalamkurichi
84	115	—	—	230	160	32 b/c	Panchalamkurichi
56	55	—	—	338	218	32 c/c	Panchalamkurichi
417	462	—	—	732	432		32. Total
234	231	1	2	386	225	33	S. Kumarapuram
223	222	2	2	271	121	34	K. Shanmukhapuram
56	47	—	—	173	99	35	Mel Marudur
231	201	—	—	284	155	36	D. Duraiswamipuram
89	87	—	—	205	112	37	Pattanamarudur
462	437	—	—	1,171	915	38	Taruvaikkulam
792	780	—	—	836	533	39	Mel Arasadi
34	28	—	—	151	109	40	Valasamudram
284	329	—	—	581	330	41	Sindhalakottai
1,724	1,556	23	25	2,264	1,141	42	Ottappidaram
746	747	—	—	518	278	43	Kulasekharanallur

VILLAGE PRIMARY

5. OTTAPPIDARAM

Location Code Number	Name of Village	Main Workers							
		Total Main Workers (I-IX)		Cultivators (I)		Agricultural Labourers (II)		Household Industry Manufacturing, Processing, Servicing and Repairs (V (a))	
		Males	Females	Males	Females	Males	Females	Males	Females
1	2	15	16	17	18	19	20	21	22
24	Sillangulam	460	432	211	165	198	249	4	—
25	Malaippatti	379	414	185	230	118	176	4	—
26	Ilavelangal	533	551	161	89	261	441	13	1
27	Tennampatti	529	490	261	196	172	281	7	—
28	Kottali	262	267	155	113	71	149	7	3
29	Parivillikkottai	490	214	225	66	126	123	15	6
30	Sangampatti	244	251	31	4	190	243	—	—
31	Araikkulam	155	115	92	21	53	92	2	—
32 a/c	Panchalamkurichi	278	191	240	153	19	30	3	4
32 b/c	Panchalamkurichi	231	243	163	194	29	45	4	1
32 c/c	Panchalamkurichi	313	12	273	4	22	7	—	—
	32. Total	822	446	676	351	70	82	7	5
33	S. Kumarapuram	357	75	183	13	53	39	24	—
34	K. Shanmukhapuram	290	327	238	281	19	28	—	6
35	Mel Marudur	197	202	133	128	51	68	5	—
36	D. Duraiswamipuram	350	362	239	120	86	237	—	—
37	Pattanamarudur	211	66	24	15	60	42	—	2
38	Taruvaikkulam	1,111	331	252	91	45	136	15	19
39	Mel Arasadi	874	457	337	116	117	136	77	64
40	Valasamudram	154	191	87	130	39	47	—	—
41	Sindalakottai	513	313	129	64	162	201	16	—
42	Ottappidaram	1,590	695	606	191	448	424	6	3
43	Kulasekharanallur	628	657	203	99	317	525	19	—

CENSUS ABSTRACT—Contd.

TALUK

Main Workers: Other Workers (III, IV, V (b) & VI to IX) Males	Main Workers: Other Workers (III, IV, V (b) & VI to IX) Females	Marginal Workers Males	Marginal Workers Females	Non-Workers Males	Non-Workers Females	Location Code Number	Name of Village
23	24	25	26	27	28	1	2
47	18	—	3	357	440	24	Sillangulam
72	8	—	—	230	204	25	Malaippatti
98	20	3	1	528	529	26	Ilavelangal
89	13	—	5	364	491	27	Tennampatti
29	2	—	1	189	238	28	Kottali
124	19	4	86	422	580	29	Parivillikkottai
23	4	1	1	163	149	30	Sangampatti
8	2	3	1	120	195	31	Araikkulam
16	4	—	103	208	204	32 a/c	Panchalamkurichi
35	3	—	—	144	161	32 b/c	Panchalamkurichi
18	1	3	128	192	360	32 c/c	Panchalamkurichi
69	8	3	231	544	725		32. Total
97	23	1	157	326	475	33	S. Kumarapuram
33	12	—	2	188	164	34	K. Shanmukhapuram
8	6	—	—	82	60	35	Mel Marudur
25	5	—	—	251	266	36	D. Duraiswamipuram
127	7	—	2	156	355	37	Pattanamarudur
799	85	18	190	816	1,436	38	Taruvaikulam
343	141	27	427	558	650	39	Mel Arasadi
28	14	—	—	98	117	40	Valasamudram
206	48	41	319	405	386	41	Sindhalakottai
530	77	50	516	1,859	1,895	42	Ottappidaram
89	33	16	47	425	414	43	Kulasekharanallur

VILLAGE PRIMARY

5. OTTAPPIDARAM

Location Code Number	Name of Village	Area of Village in hectares	No. of Occupied Residential Houses	No. of House-holds	Total Population (including Institutional and Houseless Population)		
					Persons	Males	Females
1	2	3	4	5	6	7	8
44	Muramban	1,407.30	176	176	845	424	421
45	Ottainattam	1,326.29	590	605	2,545	1,238	1,307
46	Kollankinaru	921.29	335	344	1,599	829	770
47	Marudanvalvu	1,613.63	807	817	3,697	1,770	1,927
48	Govindapuram	528.73	50	50	204	99	105
49	Kalappaippatti	1,605.82	329	329	1,541	748	793
50	Kil Kottai	658.75	381	381	1,746	870	876
51	Kodiyangulam	534.93	207	207	930	456	474
52	Akkanayakkanpatti	1,157.77	592	594	2,810	1,431	1,372
53	Maniyachchi	1,443.71	463	466	2,091	1,064	1,027
54	Paraikkuttam	873.03	167	171	805	403	402
55	Mel Pandiyapuram	1,300.38	271	277	1,334	659	675
56	Savarimangalam	2,153.08	638	647	2,846	1,408	1,438
57	Jambulingapuram	1,035.99	351	361	1,609	780	829
58 a/b	Pudiyamputtur	712.76	1,064	1,084	5,298	2,701	2,597
58 b/b	Pudiyamputtur	157.86	129	129	576	263	313
	58. Total	870.62	1,193	1,213	5,874	2,964	2,910
59	Swaminattam	1,346.80	384	390	1,815	927	888
60	Terku Virapandiyapuram	1,288.87	279	279	1,229	577	652
61	Sillanattam	1,156.50	327	327	1,510	752	758
62	Pudurpandiyapuram	972.63	294	295	1,362	696	666
63	Kil Arasadi	1,315.43	163	163	889	433	456
	Taluk Rural Total	73,989.00	23,714	24,015	1,09,959	54,121	55,838

CENSUS ABSTRACT—Contd.

TALUK

Scheduled Castes		Scheduled Tribes		Literates		Location Code	
Males	Females	Males	Females	Males	Females	Number	Name of Village
9	10	11	12	13	14	1	2
34	4	—	—	198	301	44	Muramban
295	44	63	167	484	673	45	Ottainattam
110	16	—	—	429	596	46	Kollan Kinaru
177	60	9	21	858	1,035	47	Marudhanvalvu
3	—	—	—	37	36	48	Govindapuram
24	6	1	4	322	517	49	Kalappaippatti
73	22	3	14	392	390	50	Kil Kottai
23	14	—	1	210	225	51	Kodiyangulam
176	26	4	75	673	768	52	Akkanayakkanpatti
196	16	55	108	408	507	53	Maniyachchi
35	2	—	3	170	190	54	Paraikkuttam
104	6	3	11	265	357	55	Mel Pandiyapuram
142	27	12	136	661	724	56	Savarimangalam
50	11	1	14	343	344	57	Jambulingapuram
708	94	—	1	1,228	1,902	58 a/b	Pudiyamputtur
56	8	—	8	116	102	58 b/b	Pudiyamputtur
763	102	—	9	1,344	2,004		58. Total
105	6	2	1	420	582	59	Swaminattam
59	10	2	10	239	312	60	Terku Virapandiyapuram
188	11	2	1	325	424	61	Sillanattam
334	102	—	—	262	270	62	Pudurpandiyapuram
253	50	1	7	175	390	63	Kil Arasadi
8,104	1,861	352	2,877	23,426	28,965		Taluk Rural Total

VILLAGE PRIMARY

5. OTTAPPIDARAM

Location Code Number	Name of Village	Main Workers							
		Total Main Workers (I-IX)		Cultivators (I)		Agricultural Labourers (II)		Household Industry Manufacturing, Processing, Servicing and Repairs (V (a))	
		Males	Females	Males	Females	Males	Females	Males	Females
1	2	15	16	17	18	19	20	21	22
44	Muramban	226	120	49	3	122	93	21	20
45	Ottainattam	691	467	132	98	210	325	54	—
46	Kollankinaru	400	174	134	65	134	90	22	3
47	Marudanvalvu	903	871	502	507	206	303	18	1
48	Govindapuram	62	69	49	48	7	19	3	2
49	Kalappaippatti	425	272	355	214	40	51	6	1
50	Kil Kottai	475	472	225	197	160	253	17	—
51	Kodiyangulam	246	248	211	218	2	16	10	—
52	Akkanayakkanpatti	761	529	434	283	122	213	29	7
53	Maniyachchi	601	412	307	273	97	122	1	1
54	Paraikkuttam	233	209	128	66	69	141	1	—
55	Mel Pandiyapuram	391	307	229	233	50	68	8	—
56	Savarimangalam	735	578	250	173	324	376	19	2
57	Jambulingapuram	436	471	204	186	182	274	—	—
58 a/b	Pudiyamputtur	1,473	694	412	196	201	327	152	77
58 b/b	Pudiyamputtur	147	203	73	139	19	56	—	—
	58. Total	1,620	897	485	335	220	383	152	77
59	Swaminattam	505	305	204	38	191	260	5	1
60	Terku Virapandiyapuram	336	330	164	119	109	201	4	—
61	Sillanattam	425	333	137	138	91	184	9	—
62	Pudurpandiyapuram	434	396	78	141	14	153	8	—
63	Kil Arasadi	257	59	2	3	2	6	—	—
	Taluk Rural Total	30,343	23,996	13,071	9,064	8,304	12,753	864	318

CENSUS ABSTRACT – Contd.

TALUK

Main Workers							
Other Workers (III, IV, V (b) & VI to IX)		Marginal Workers		Non-Workers		Location Code Number	Name of Village
Males	Females	Males	Females	Males	Females		
23	24	25	26	27	28	1	2
233	230	—	—	266	153	44	Muramban
306	301	3	2	830	592	45	Ottainattam
331	297	—	—	500	261	46	Kollankinaru
821	874	3	3	1,112	816	47	Marudanvalvu
60	71	—	—	40	13	48	Govindapuram
338	328	—	—	362	191	49	Kalappaippatti
464	458	—	—	467	342	50	Kil Kottai
357	386	—	—	233	180	51	Kodiyangulam
1,018	1,024	—	—	765	459	52	Akkanayakkanpatti
485	482	—	—	533	288	53	Maniyachchi
8	5	—	—	219	112	54	Paraikkuttam
204	217	—	—	467	299	55	Mel Pandiyapuram
314	280	3	3	993	757	56	Savarimangalam
270	307	—	—	440	296	57	Jambulingapuram
247	242	—	—	1,764	1,128	58 a/b	Pudiyamputtur
6	5	—	—	181	187	58 b/b	Pudiyamputtur
253	247	—	—	1,945	1,315		58. Total
325	299	—	—	640	377	59	Swaminattam
141	152	—	—	404	280	60	Terku Virapandiyapuram
66	66	—	—	483	296	61	Sillanattam
552	523	—	—	398	163	62	Pudurpandiyapuram
24	30	—	—	301	245	63	Kil Arasadi
18,182	18,098	360	395	32,092	19 670		Taluk Rural Total

ANNEXE

STATEMENT SHOWING THE REVENUE VILLAGES AND THEIR CONSTITUENT PANCHAYATS

4. OTTAPPIDARAM TALUK

L.C. No.	Name of Village	Name of panchayat in which included with alphabetical indications where there are other Segment (s)	Cross reference for the other segment(s) of panchayat
1	2	3	4
1	Onamakkulam	Onamakkulam	—
2	Kudiraikkulam	Kudiraikkulam	—
3	Nagampatti	Nagampatti	—
4	Pasuvandanai	Pasuvandanai	—
5	Muthuramalingapuram	Poduppatti b/b	75 of Kovilpatti Taluk for a/b
6	Minakshipuram	Minakshipuram	—
7	Kumara Ettaiyapuram	Kumara Ettaiyapuram	—
8	Eppodumvenran	Eppodumvenran	—
9	Kattunayakkanpatti	Kattunayakkanpatti	—
10	Adanur	Adanur	—
11	Mullur Muthukumarapuram	Mullur Muthukumarapuram	—
12	Veppalodai	Veppalodai	—
13	Terku Kalmadu	Terku Kalmadu	—
14	Vedanattam	Vedanattam	—
15	Kollanparambu	Kollanparambu	—
16	Chandragiri	Chandragiri	—
17	Jegaveerapandiapuram	Jegaveerapandiapuram	—
18	K. Dalavaypuram	K. Dalavaypuram	—
19	Vellaram	Vellaram	—
20	P. Duraiswamipuram	P. Duraiswamipuram	—
21	Kil Mudiman	Kil Mudiman	—
22	Kil Mangalam	Kil Mangalam a/b	23 for b/b
23	Venkateswarapuram	Kil Mangalam b/b	22 for a/b
24	Sillangulam	Sillangulam	—

1	2	3	4
25	Malaippatti	Malaippatti	—
26	Ilavelangal	Ilavelangal	—
27	Tennampatti	Tennampatti	—
28	Kottali	Kottali	—
29	Parivillikkottai	Parivillikkottai	—
30	Sangampatti	Sangampatti	—
31	Araikkulam	Araikkulam	—
32 a/c	Panchalamkurichi	Gownagiri	—
32 b/c	Panchalakurichi	Panchalamkurichi	—
32 c/c	Panchalamkurichi	Ahilandapuram	—
33	S. Kumarapuram	Kurukkuchalai a/b	41 for b/b
34	K. Shanmukhapuram	K. Shanmukhapuram	—
35	Mel Marudur	Mel Arasadi b/b	39 for a/b
36	D. Duraiswamipuram	Vallinayagipuram	
37	Pattanamarudur	Pattanamarudur	
38	Taruvaikkulam	Taruvaikkulam	
39	Mel Arasadi	Mel Arasadi a/b	35 for b/b
40	Valasamudram	Valasamudram	
41	Sindalakottai	Kurukkuchalai b/b	33 for a/b
42	Ottappidaram	Ottappidaram	
43	Kulasekharanallur	Kulasekharanallur	
44	Muramban	Muramban	
45	Ottainattam	Ottainattam	
46	Kollankinaru	Kollankinaru	
47	Marudanvallu Naraikinar	Marudanvallu Naraikinar	
48	Govindapuram	Kil Kottai b/b	50 for a/b
49	Kalappaippaippatti	Kalappaippatti	
50	Kil Kottai	Kil Kottai a/b	48 for b/b
51	Kodiyankulam	Kodiyankulam	

1	2	3	4
52	Akkanayakkanpatti	Akkanayakkanpatti	
53	Maniyachchi	Maniyachchi	
54	Paraikkuttam	Paraikkuttam	
55	Mel Pandiyapuram	Mel Pandiyapuram	
56	Savarimangalam	S. Kailasapuram	
57	Jambulingapuram	Jambulingapuram	
58 a/b	Pudiyamputtur	Pudiyamputtur	
58 b/b	Pudiyamputtur	Rajavinkoil	
59	Swaminattam	Swaminattam	
60	Terku Virapandiyapuram	Terku Virapandiyapuram	
61	Sillanattam	Sillanattam	
62	Pudurpandiyapuram	Pudurpandiyapuram	
63	Kil Arasadi	Kil Arasadi	

6. TUTICORIN TALUK

ALPHABETICAL LIST OF VILLAGES

6. TUTICORIN TALUK

Sl. No.	Name of Village	L.C. No.
1.	Allikkulam	12
2.	Dalavaypuram	9
3.	Kattalangulam	21
4.	Kil Tattapparai	7
5.	Kulaiyankarisal	23
6.	Kumaragiri	20
7.	Kuttudankadu	16
8.	Maravanmatam	14
9.	Mel Tattapparai	2
10.	Muditttanandal	19
11.	Muttuswamipuram	6
12.	Perurani	11
13.	Pulippanjankulam	5
14.	Ramanathapuram	18
15.	Ramaswamipuram	1
16.	Sankarapperi	4
17.	Sendilampannai	15
18.	Servaikkaranmatam	22
19.	Terku Silukkanpatti	13
20.	Timmarajapuram	10
21.	Umarikkottai	1
22.	Vadakku Silukkanpatti	3
23.	Varttakareddippatti	17

VILLAGE PRIMARY

6. TUTICORIN

Location Code Number	Name of Village	Area of Village in hectares	No. of Occupied Residential Houses	No. of House-holds	Total Population (including Institutional and Houseless Population)		
					Persons	Males	Females
1	2	3	4	5	6	7	8
1	Umarikkottai	2,553.65	414	422	1,847	881	966
2	Mel Tattapparai	1,533.68	507	515	2,292	1,218	1,074
3	Vadakku Silukkanpatti	469.93	115	132	628	347	281
4 a/b	Sankarapperi	1,315.78	468	469	2,405	1,125	1,280
5	Pulippanjankulam	102.79	3	3	12	8	4
6 a/b	Muttuswamipuram	449.90	75	75	320	147	173
6 b/b	Muttuswamipuram	163.18	77	85	366	165	201
	6. Total	613.08	152	160	686	312	374
7	Kil Tattapparai	786.35	304	304	1,359	648	711
8	Ramaswamipuram	364.49	72	72	308	148	160
9	Dalavaypuram	568.58	260	266	1,111	513	598
10	Timmarajapuram	1,204.74	187	206	946	447	499
11	Perurani	787.78	180	187	900	434	466
12	Allikkulam	636.18	227	227	1,154	569	585
13	Terku-Silukkanpatti	441.30	138	138	647	326	321
14	Maravanmatam	1,135.88	423	423	1,995	959	1,036
15	Sendilampannai	224.37	41	41	217	115	102
16	Kuttudankadu	284.18	448	459	1,996	998	998
17	Varttakareddippatti	1,132.02	416	425	1,769	837	932
18	Ramanathapuram	159.06	86	90	449	214	235

CENSUS ABSTRACT—Contd.

TALUK

Scheduled Castes		Scheduled Tribes		Literates		Location Code	
Males	Females	Males	Females	Males	Females	Number	Name of Village
9	10	11	12	13	14	1	2
265	318	—	—	601	421	1	Umarikkottai
187	155	1	1	866	404	2	Mel Tattapparai
77	59	—	—	257	103	3	Vadakku Silukkanpatti
483	493	—	—	752	679	4 a/b	Sankarapperi
—	—	—	—	2	—	5	Pulippanjankulam
—	—	—	—	59	14	6 a/b	Muttuswamipuram
10	12	—	—	118	77	6 b/b	Muttuswamipuram
10	12	—	—	177	91		6. Total
339	347	—	—	337	183	7	Kil Tattapparai
11	12	—	—	93	49	8	Ramaswamipuram
187	179	—	—	365	234	9	Dalavaypuram
173	175	—	—	274	174	10	Timmarajapuram
75	82	—	—	342	281	11	Perurani
428	428	—	—	323	238	12	Allikkulam
163	150	—	—	138	57	13	Terku-Silukkanpatti
133	127	—	—	599	444	14	Maravanmatam
—	—	—	—	55	22	15	Sendilampannai
248	236	—	—	709	359	16	Kuttudankadu
114	102	—	—	590	326	17	Varttakareddippatti
146	140	—	—	132	72	18	Ramanathapuram

VILLAGE PRIMARY

6. TUTICORIN

Location Code Number	Name of Village	Main Workers							
		Total Main Workers (I-IX)		Cultivators (I)		Agricultural Labourers (II)		Household Industry Manufacturing, Processing, Servicing and Repairs (V (a))	
		Males	Females	Males	Females	Males	Females	Males	Females
1	2	15	16	17	18	19	20	21	22
1	Umarikkottai	503	619	313	484	65	108	3	—
2	Mel Tattapparai	646	503	237	200	124	255	—	—
3	Vadakku Silukkanpatti	208	192	12	7	179	183	9	—
4 a/b	Sankarapperi	647	453	190	193	134	155	4	30
5	Pulippanjankulam	4	—	—	—	—	—	—	—
6 a/b	Muttuswamipuram	73	70	42	42	15	17	—	—
6 b/b	Muttuswamipuram	80	71	34	39	10	23	—	—
	6. Total	153	141	76	81	25	40	—	—
7	Kil Tattapparai	394	247	90	58	62	68	—	—
8	Ramaswamipuram	86	105	38	53	22	48	4	—
9	Dalavaypuram	313	390	216	311	72	74	4	—
10	Timmarajapuram	243	230	115	82	91	133	—	2
11	Perurani	210	34	145	20	16	12	—	—
12	Allikkulam	308	149	113	13	134	125	—	—
13	Terku-Silukkanpatti	177	131	27	23	23	84	—	—
14	Maravanmatam	488	300	87	92	28	28	1	1
15	Sendilampannai	64	13	7	2	9	10	2	—
16	Kuttudankadu	468	356	148	194	43	112	2	—
17	Varttakareddippatti	323	519	105	301	102	211	14	—
18	Ramanathapuram	130	131	44	27	68	102	—	—

CENSUS ABSTRACT—Contd.

TALUK

Main Workers							
Other Workers (III, IV, V (b) & VI to IX)		Marginal Workers		Non-Workers		Location Code	
Males	Females	Males	Females	Males	Females	Number	Name of Village
23	24	25	26	27	28	1	2
122	27	26	31	352	316	1	Umarikkottai
285	48	22	47	550	524	2	Mel Tattapparai
8	2	—	—	139	89	3	Vadakku Silukkanpatti
319	75	18	13	460	814	4 a/b	Sankarapperi
4	—	—	—	4	4	5	Pulippanjankulam
16	11	3	24	71	79	6 a/b	Muttuswamipuram
36	9	21	60	64	70	6 b/b	Muttuswamipuram
52	20	24	84	135	149		6. Total
242	121	10	142	244	322	7	Kil Tattapparai
22	4	1	—	61	55	8	Ramaswamipuram
21	5	5	1	195	207	9	Dalavaypuram
37	13	3	6	201	263	10	Timmarajapuram
49	2	1	—	223	432	11	Perurani
61	11	2	10	259	426	12	Allikkulam
127	24	8	29	141	161	13	Terku-Silukkanpatti
372	179	—	—	471	736	14	Maravanmatam
46	1	6	24	45	65	15	Sendilampannai
275	50	34	133	496	509	16	Kuttudankadu
102	7	62	34	452	379	17	Varttakareddippatti
18	2	—	—	84	104	18	Ramanathapuram

VILLAGE PRIMARY

6. TUTICORIN

Location Code Number	Name of Village	Area of Village in hectares	No. of Occupied Residential Houses	No. of House-holds	Total Population (including Institutional and Houseless Population)		
					Persons	Males	Females
1	2	3	4	5	6	7	8
19	Mudittanendal	1,930.82	1,309	1,319	5,296	2,564	2,732
20	Kumaragiri	1,635.96	1,469	1,479	6,899	3,489	3,410
21	Kattalangulam	1,907.75	497	501	2,183	1,049	1,134
22	Servikkaranmatam	1,035.96	858	871	4,276	2,218	2,058
23	Kulaiyankarisal	1,265.96	917	924	4,292	2,162	2,130
	Taluk Rural Total	22,848.00	9,491	9,633	43,667	21,581	22,086

CENSUS ABSTRACT—Contd.

TALUK

Scheduled Castes		Scheduled Tribes		Literates		Location Code	
Males	Females	Males	Females	Males	Females	Number	Name of Village
9	10	11	12	13	14	1	2
635	652	—	—	2,015	1,574	19	Muditttanendal
302	313	—	—	2,483	1,933	20	Kumaragiri
236	228	—	—	773	613	21	Kattalangulam
30	9	—	—	1,698	1,226	22	Servikkaranmatam
244	232	—	—	1,600	1,266	23	Kulaiyankarisal
4,486	4,449	1	1	15.181	10,749		Taluk Rural Total

VILLAGE PRIMARY

6. TUTICORIN

Location Code Number	Name of Village	Main Workers							
		Total Main Workers (I-IX)		Cultivators (I)		Agricultural Labourers (II)		Household Industry Manufacturing, Processing, Servicing and Repairs (V (a))	
		Males	Females	Males	Females	Males	Females	Males	Females
1	2	15	16	17	18	19	20	21	22
19	Mudittanendal	1,114	1,299	283	615	295	593	82	41
20	Kumaragiri	1,847	745	255	72	371	383	38	58
21	Kattalangulam	535	424	53	33	148	183	65	57
22	Servikkaranmatam	992	452	249	17	294	191	122	175
23	Kulaiyankarisal	1,234	264	693	104	314	120	22	1
	Taluk Rural Total	11,087	7,697	3,496	2,982	2,619	3,218	372	365

6. TUTICORIN

1. Tuticorin (P) ... Treated as Census Town
2. Mullakkadu ... ,, ,,
3. Muttayyapuram ... ,, ,,
4. Milavittan ... ,, ,,
5. Tuticorin (P) ... ,, ,,
6. Korampallam ... ,, ,,
7. Attimarappatti ... ,, ,,
8. Ayanadaippu ... ,, ..
9. Mappilaiurani ... ,, ,,

CENSUS ABSTRACT – Contd.

TALUK

Main Workers							
Other Workers (III, IV, V (b) & VI to IX)		Marginal Workers		Non-Workers		Location Code Number	Name of Village
Males	Females	Males	Females	Males	Females		
23	24	25	26	27	28	1	2
454	50	40	19	1,410	1,414	19	Muditttanendal
1,183	232	24	95	1,618	2,570	20	Kumaragiri
269	151	1	17	513	693	21	Kattalangulam
327	69	11	64	1,215	1,542	22	Servikkaranmatam
205	39	7	100	921	1,766	23	Kulaiyankarisal
4,600	1,132	305	849	10,189	13,540		Taluk Rural Total

Foot Note

1. L.C. No. 4 b/b : Sankararaperi is included in Tuticorin (M)
2. A part of Village : Tuticorin (V. No. 28) is included in Tuticorin (M) and another part of the same village is included in Tuticorin (P)
3. A Part of Village : Mullakkadu (V. No. 29) is included in Mullakkadu (P) and another part of the same village is included in Muthiyapuram (P)
4. A Part of Village : Milavittan (V. No. 24) is included in Milavittan (P) and another part of the same village is included in Tuticorin (M)
5. A Part of Village : Korampallam (V. No. 16) is included in Korampallam (P) and another part of same village is included in Attimarapatti (P)
6. Entire Village : Ayanadaippu (V. No. 23) is included in Iyanyadaippu (P)
7. Entire Village : Mappilaiurani (V. No. 27) is included in Mappilaiurani (P)

ANNEXE

STATEMENT SHOWING THE REVENUE VILLAGES AND THEIR CONSTITUENT PANCHAYATS

6. TUTICORIN TALUK

L.C. No.	Name of Village	Name of panchayat in which included with alphabetical indications where there are other Segment (s)	Cross reference for the other segment(s) of panchayat
1	2	3	4
1	Umarikkottai	Umarikkottai	—
2	Mel Tattapparai	Mel Tattapparai	—
3	Vadakku Silukkanpatti	Vadakku Silukkanpatti a/b	6 a/b for b/b
4 a/b	Sankarapperi	Sankarapperi a/b	5 for b/b
5	Pulippanjankulam	Sankarapperi b/b	4 a/b for a/b
6 a/b	Muttuswamipuram	Vadakku Silukkanpatti b/b	3 for a/b
6 b/b		Maravanmatam b/b	14 for a/b
7	Kil Tattapparai	Kil Tattapparai a/b	15 for b/b
8	Ramaswamipuram	Timmarajapuram b/c	10 for a/c 11 for c/c
9	Dalavaypuram	Dalavaypuram	—
10	Timmarajapuram	Timmarajapuram a/c	8 for b/c 11 for c/c
11	Perurani	Timmarajapuram c/c	8 for b/c 10 for a/c
12	Allikkulam	Allikkulam	—
13	Terku Silukkanpatti	Terku Silukkanpatti	—
14	Maravanmatam	Maravanmatam a/b	6 b/b for b/b
15	Sendilampannai	Kil Tattapparai b/b	7 for a/b
16	Kuttudankadu	Kuttudankadu	—
17	Varttakareddippatti	Varttakareddippatti a/b	18 for b/b
18	Ramanathapuram	Varttakareddippatti b/b	17 for a/b
19	Mudittanendal	Mudittanendal	—
20	Kumaragiri	Kumaragiri	—

1	2	3	4
21	Kattalangulam	Kattalangulam	—
22	Servaikkaranmatam	Servaikkaranmatam	—
23	Kulaiyankarisal	Kulaiyankarisal	—

URBAN PRIMARY

6. TUTICORIN

Location Code Number	Name of Town/Ward	Area of Town/ Division/ Ward in Km²	No. of Occupied Residential Houses	No. of House-holds	Total Population (including Institutional and Houseless Population)		
					Persons	Males	Females
1	2	3	4	5	6	7	8
VIII	TUTICORIN (M)						
	Ward No. 1		1,642	1,673	7,711	3,994	3,717
	Ward No. 2		1,257	1,261	5,841	2,941	2,900
	Ward No. 3		1,847	1,859	8,367	4,310	4,057
	Ward No. 4		1,215	1,217	5,552	2,775	2,777
	Ward No. 5		1,665	1,674	7,765	3,926	3,839
	Ward No. 6		1,463	1,463	7,621	3,862	3,759
	Ward No. 7		804	843	4,968	2,352	2,616
	Ward No. 8		824	845	4,290	2,036	2,254
	Ward No. 9		950	955	4,647	2,369	2,278
	Ward No. 10		726	734	3,720	1,840	1,880
	Ward No. 11		880	884	4,269	2,207	2,062
	Ward No. 12		923	925	4,481	2,214	2,267
	Ward No. 13		966	967	4,657	2,301	2,356
	Ward No. 14		1,032	1,041	5,295	2,676	2,619
	Ward No. 15		865	873	4,379	2,219	2,160
	Ward No. 16		812	812	4,162	2,115	2,047
	Ward No. 17		998	998	5,044	2,492	2,552
	Ward No. 18		997	999	4,825	2,472	2,353
	Ward No. 19		1,346	1,362	6,391	3,324	3,067
	Ward No. 20		1,705	1,710	7,374	3,753	3,621
	Ward No. 21		1,119	1,124	6,282	3,734	2,548
	Ward No. 22		1,722	1,735	7,664	3,807	3,857

CENSUS ABSTRACT

TALUK

Scheduled Castes		Scheduled Tribes		Literates		Location Code Number	Name of Town/Ward
Males	Females	Males	Females	Males	Females		
9	10	11	12	13	14	1	2
						VIII	TUTICORIN (M)
176	92	11	9	2,738	1,904		Ward No. 1
46	38	—	—	2,090	1,520		Ward No. 2
245	214	—	—	3,037	2,163		Ward No. 3
68	77	—	—	2,151	1,561		Ward No. 4
226	222	—	—	2,702	2,149		Ward No. 5
376	364	—	—	2,051	1,682		Ward No. 6
71	85	—	—	1,910	2,067		Ward No. 7
165	231	—	—	1,515	1,539		Ward No. 8
10	11	1	1	2,001	1,650		Ward No. 9
76	136	—	—	1,496	1,402		Ward No. 10
31	28	—	—	1,788	1,427		Ward No. 11
20	26	—	—	1,850	1,585		Ward No. 12
5	6	5	2	1,840	1,492		Ward No. 13
4	1	5	3	2,102	1,654		Ward No. 14
54	50	31	41	1,893	1,627		Ward No. 15
86	89	3	2	1,888	1,647		Ward No. 16
—	10	—	—	2,169	1,989		Ward No. 17
71	72	2	5	1,908	1,467		Ward No. 18
15	17	—	—	2,674	2,102		Ward No. 19
557	566	49	41	2,500	1,637		Ward No. 20
245	225	13	10	3,045	1,439		Ward No. 21
527	541	—	—	2,447	1,798		Ward No. 22

URBAN PRIMARY

6. TUTICORIN

Location Code Number	Name of Town/Ward	Main Workers							
		Total Main Workers (I-IX)		Cultivators (I)		Agricultural Labourers (II)		Household Industry Manufacturing, Processing, Servicing and Repairs (V (a))	
		Males	Females	Males	Females	Males	Females	Males	Females
1	2	15	16	17	18	19	20	21	22
VIII	TUTICORIN (M)								
	Ward No. 1	2,042	313	7	3	1	—	24	20
	Ward No. 2	1,555	184	2	—	—	—	26	23
	Ward No. 3	2,081	360	1	—	—	1	17	7
	Ward No. 4	1,422	208	—	—	—	—	13	29
	Ward No. 5	1,992	186	1	1	1	—	16	6
	Ward No. 6	1,968	67	2	—	1	—	—	—
	Ward No. 7	1,097	85	1	—	—	—	2	—
	Ward No. 8	970	142	6	2	—	—	4	2
	Ward No. 9	1,103	108	5	—	1	5	6	5
	Ward No. 10	842	108	2	—	—	—	8	11
	Ward No. 11	1,033	119	1	—	—	—	7	5
	Ward No. 12	1,115	187	1	—	—	4	5	23
	Ward No. 13	1,187	222	1	1	2	10	3	31
	Ward No. 14	1,368	171	1	—	—	—	55	50
	Ward No. 15	1,094	82	1	—	1	—	9	4
	Ward No. 16	1,099	75	—	1	—	—	1	—
	Ward No. 17	1,237	92	9	—	3	—	17	4
	Ward No. 18	1,268	118	1	—	—	—	6	10
	Ward No. 19	1,701	171	5	—	1	—	2	2
	Ward No. 20	1,958	335	4	1	3	—	31	12
	Ward No. 21	1,408	150	9	—	—	—	5	2
	Ward No. 22	2,096	700	10	—	—	—	6	10

CENSUS ABSTRACT—Contd.

TALUK

Main Workers							
Other Workers (III, IV, V (b) & VI to IX)		Marginal Workers		Non-Workers		Location Code Number	Name of Town/Ward
Males	Females	Males	Females	Males	Females		
23	24	25	26	27	28	1	2
						VIII	TUTICORIN (M)
2,010	290	26	42	1,926	3,362		Ward No. 1
1,527	161	20	69	1,366	2,647		Ward No. 2
2,063	352	24	36	2,205	3,661		Ward No. 3
1,409	179	5	21	1,348	2,548		Ward No. 4
1,974	179	12	9	1,922	3,644		Ward No. 5
1,965	67	5	7	1,889	3,685		Ward No. 6
1,094	85	—	3	1,255	2,528		Ward No. 7
960	138	24	26	1,042	2,086		Ward No. 8
1,091	98	—	4	1,266	2,166		Ward No. 9
832	97	5	2	993	1,770		Ward No. 10
1,025	114	2	8	1,172	1,935		Ward No. 11
1,109	160	1	12	1,098	2,068		Ward No. 12
1,181	180	4	51	1,110	2,083		Ward No. 13
1,312	121	15	79	1,293	2,369		Ward No. 14
1,083	78	7	—	1,118	2,078		Ward No. 15
1,098	74	23	2	993	1,970		Ward No. 16
1,208	88	12	11	1,243	2,449		Ward No. 17
1,261	108	2	1	1,202	2,234		Ward No. 18
1,693	169	24	10	1,599	2,886		Ward No. 19
1,920	322	5	11	1,790	3,275		Ward No. 20
1,394	148	—	3	2,326	2,395		Ward No. 21
2,080	690	3	10	1,708	3,147		Ward No. 22

Location Code Number	Name of Town/Ward	Area of Town/ Division/ Ward in Km²	No. of Occupied Residential Houses	No. of House-holds	Total Population (including Institutional and Houseless Population)		
					Persons	Males	Females
1	2	3	4	5	6	7	8
VIII	TUTICORIN (M)—contd.						
	Ward No. 23		1,795	1,830	8,074	4,094	3,980
	Ward No. 24		1,317	1,318	5,715	2,889	2,826
	Ward No. 25		1,120	1,146	5,491	2,801	2,690
	Ward No. 26		1,102	1,114	5,237	2,618	2,619
	Ward No. 27		1,101	1,111	5,144	2,664	2,480
	Ward No. 28		816	819	3,930	2,035	1,895
	Ward No. 29		926	927	4,661	2,380	2,281
	Ward No. 30		583	586	3,243	1,699	1,544
	Ward No. 31		666	675	3,836	1,947	1,889
	Ward No. 32		796	827	4,351	2,078	2,273
	Ward No. 33		747	750	3,841	1,941	1,900
	Ward No. 34		1,119	1,137	5,667	2,874	2,793
	Ward No. 35		600	619	3,543	1,879	1,664
	Ward No. 36		890	928	4,911	2,503	2,408
	Total	13.38	39,336	39,741	1,92,949	98,121	94,828
IX	MULLAKKADU (P)						
	Ward No. 1		90	100	480	239	241
	Ward No. 2		86	86	463	238	225
	Ward No. 3		80	80	401	202	199
	Ward No. 4		142	142	573	268	305
	Total	18.78	398	408	1,917	947	970

CENSUS ABSTRACT—Contd.

TALUK

Scheduled Castes		Scheduled Tribes		Literates		Location Code	
Males	Females	Males	Females	Males	Females	Number	Name of Town/Ward
9	10	11	12	13	14	1	2
						VIII	TUTICORIN (M)—contd.
443	421	—	—	2,664	1,855		Ward No. 23
976	1,019	3	3	1,926	1,438		Ward No. 24
387	329	—	—	2,001	1,542		Ward No. 25
19	17	6	7	1,992	1,635		Ward No. 26
19	25	2	3	1,860	1,439		Wrrd No. 27
2	5	—	—	1,624	1,243		Ward No. 28
—	—	—	—	1,985	1,641		Ward No. 29
—	—	—	—	1,451	1,101		Ward No. 30
60	53	—	—	1,656	1,400		Ward No. 31
113	108	—	—	1,738	1,783		Ward No. 32
58	58	—	—	1,489	1,258		Ward No. 33
633	578	3	2	1,806	1,579		Ward No. 34
30	—	—	—	1,578	1,322		Ward No. 35
72	61	4	—	1,987	1,821		Ward No. 36
5,886	5,775	138	129	73,552	58,558		Total
						IX	MULLAKKADU (P)
16	19	—	—	180	141		Ward No. 1
—	—	—	—	190	149		Ward No. 2
1	—	—	—	121	94		Ward No. 3
211	255	—	—	105	58		Ward No. 4
228	274	—	—	596	442		Total

URBAN PRIMARY

6. TUTICORIN

Location Code Number	Name of Town/Ward	Main Workers							
		Total Main Workers (I-IX)		Cultivators (I)		Agricultural Labourers (II)		Household Industry Manufacturing, Processing, Servicing and Repairs (V (a))	
		Males	Females	Males	Females	Males	Females	Males	Females
1	2	15	16	17	18	19	20	21	22
VIII	TUTICORIN (M)—contd.								
	Ward No. 23	2,175	498	8	2	—	—	9	5
	Ward No. 24	1,442	416	3	1	—	—	—	7
	Ward No. 25	1,422	289	4	—	1	—	11	9
	Ward No. 26	1,428	212	5	—	3	—	2	10
	Ward No. 27	1,398	243	1	—	—	1	6	8
	Ward No. 28	979	82	3	—	—	—	4	2
	Ward No. 29	1,174	83	2	—	—	—	27	2
	Ward No. 30	891	74	7	—	—	—	16	14
	Ward No. 31	950	71	2	1	—	—	10	13
	Ward No. 32	1,064	179	3	—	—	—	1	6
	Ward No. 33	993	128	4	—	—	1	3	4
	Ward No. 34	1,414	271	2	—	—	—	6	8
	Ward No. 35	843	55	—	—	—	—	—	1
	Ward No. 36	1,154	127	—	—	—	—	3	—
	Total	48,963	6,911	114	13	18	22	361	345
IX	MULLAKKADU (P)								
	Ward No. 1	143	11	66	—	23	—	1	—
	Ward No. 2	125	18	45	3	14	6	—	—
	Ward No. 3	127	13	52	—	5	—	—	1
	Ward No. 4	164	99	4	3	16	9	—	—
	Total	559	141	167	6	58	15	1	1

CENSUS ABSTRACT—Contd.

TALUK

Main Workers: Other Workers (III, IV, V (b) & VI to IX) Males	Main Workers: Other Workers (III, IV, V (b) & VI to IX) Females	Marginal Workers Males	Marginal Workers Females	Non-Workers Males	Non-Workers Females	Location Code Number	Name of Town/Ward
23	24	25	26	27	28	1	2
						VIII	TUTICORIN (M)—contd.
2,158	491	1	2	1,918	3,480		Ward No. 23
1,439	408	6	4	1,441	2,406		Ward No. 24
1,406	280	1	9	1,378	2,392		Ward No. 25
1,418	202	10	8	1,180	2,399		Ward No. 26
1,391	234	10	15	1,256	2,222		Ward No. 27
972	80	—	—	1,056	1,813		Ward No. 28
1,145	81	11	15	1,195	2,183		Ward No. 29
868	60	3	8	805	1,462		Ward No. 30
938	57	20	4	977	1,814		Ward No. 31
1,060	173	5	10	1,009	2,084		Ward No. 32
986	123	4	7	944	1,765		Ward No. 33
1,406	263	74	64	1,386	2,458		Ward No. 34
843	54	13	11	1,023	1,598		Ward No. 35
1,151	127	3	8	1,346	2,273		Ward No. 36
48,470	6,531	380	582	48,778	87,335		Total
						IX	MULLAKKADU (P)
53	11	1	—	95	230		Ward No. 1
66	9	—	2	113	205		Ward No. 2
70	12	—	5	75	181		Ward No. 3
144	87	3	11	101	195		Ward No. 4
333	119	4	18	384	811		Total

URBAN PRIMARY

6. TUTICORIN

Location Code Number	Name of Town/Ward	Area of Town/ Division/ Ward in Km²	No. of Occupied Residential Houses	No. of House-holds	Total Population (including Institutional and Houseless Population)		
					Persons	Males	Females
1	2	3	4	5	6	7	8
X	MUTTAYYAPURAM (P)						
	Ward No. 1		276	283	1,211	646	565
	Ward No. 2		141	141	550	288	262
	Ward No. 3		408	408	1,618	858	760
	Ward No. 4		457	464	1,697	897	800
	Ward No. 5		865	867	3,170	1,709	1,461
	Ward No. 6		1,094	1,107	5,578	3,083	2,495
	Ward No. 7		777	794	3,168	1,779	1,389
	Ward No. 8		1,218	1,219	5,301	2,764	2,537
	Ward No. 9		677	694	2,579	1,479	1,100
	Total	18.88	5,913	5,977	24,872	13,503	11,369
XI	MILAVITTAN (P)						
	Ward No. 1		105	105	537	285	252
	Ward No. 2		76	76	385	190	195
	Ward No. 3		113	113	477	245	232
	Ward No. 4		550	561	2,381	1,209	1,172
	Ward No. 5		159	159	724	348	376
	Ward No. 6		132	132	595	300	295
	Total	35.73	1,135	1,146	5,099	2,577	2,522

CENSUS ABSTRACT—Contd.

TALUK

Scheduled Castes		Scheduled Tribes		Literates		Location Code	
Males	Females	Males	Females	Males	Females	Number	Name of Town/Ward
9	10	11	12	13	14	1	2
						X	MUTTAYYAPURAM (P)
154	147	—	—	374	191		Ward No. 1
207	185	—	—	149	52		Ward No. 2
201	182	—	—	415	193		Ward No. 3
58	41	—	—	499	231		Ward No. 4
325	310	—	—	769	277		Ward No. 5
325	298	25	17	2,279	1,374		Ward No. 6
91	61	1	—	1,371	916		Ward No. 7
128	125	—	—	2,086	1,630		Ward No. 8
157	147	—	—	832	217		Ward No. 9
1,646	1,496	26	17	8,774	5,081		Total
						XI	MILAVITTAN (P)
—	—	—	—	180	122		Ward No. 1
96	85	—	—	107	56		Ward No. 2
109	112	—	—	132	96		Ward No. 3
527	533	5	7	748	482		Ward No. 4
—	—	—	—	264	230		Ward No. 5
14	21	—	—	186	108		Ward No. 6
746	751	5	7	1,617	1,094		Total

URBAN PRIMARY

6. TUTICORIN

Location Code Number	Name of Town/Ward	Main Workers							
		Total Main Workers (I-IX)		Cultivators (I)		Agricultural Labourers (II)		Household Industry Manufacturing, Processing, Servicing and Repairs (V (a))	
		Males	Females	Males	Females	Males	Females	Males	Females
1	2	15	16	17	18	19	20	21	22
X	MUTTAYYAPURAM (P)								
	Ward No. 1	369	146	19	—	6	3	—	1
	Ward No. 2	186	106	4	—	—	—	—	—
	Ward No. 3	516	153	14	—	1	—	1	—
	Ward No. 4	587	188	6	—	6	—	1	1
	Ward No. 5	1,182	367	33	40	52	62	9	—
	Ward No. 6	1,818	261	11	6	—	—	2	1
	Ward No. 7	1,006	142	127	66	—	—	—	—
	Ward No. 8	1,324	58	—	—	1	—	2	1
	Ward No. 9	1,041	187	2	1	64	7	—	—
	Total	8,029	1,608	216	113	130	72	15	4
XI	MILAVITTAN (P)								
	Ward No. 1	141	29	50	8	15	16	—	—
	Ward No. 2	94	35	12	4	20	18	—	—
	Ward No. 3	119	55	2	—	—	—	23	20
	Ward No. 4	664	182	3	—	4	1	16	6
	Ward No. 5	206	53	120	6	61	43	1	—
	Ward No. 6	168	67	84	33	16	20	—	—
	Total	1,392	421	271	51	116	98	40	26

CENSUS ABSTRACT—Contd.

TALUK

Main Workers: Other Workers (III, IV, V (b) & VI to IX) Males	Main Workers: Other Workers (III, IV, V (b) & VI to IX) Females	Marginal Workers Males	Marginal Workers Females	Non-Workers Males	Non-Workers Females	Location Code Number	Name of Town/Ward
23	24	25	26	27	28	1	2
						X	MUTTAYYAPURAM (P)
344	142	5	—	272	419		Ward No. 1
182	106	4	2	98	154		Ward No. 2
500	153	7	1	335	606		Ward No. 3
574	187	—	1	310	611		Ward No. 4
1,088	265	3	4	524	1,090		Ward No. 5
1,805	254	32	22	1,233	2,212		Ward No. 6
879	76	5	11	768	1,236		Ward No. 7
1,321	57	5	4	1,435	2,475		Ward No. 8
975	179	17	99	421	814		Ward No. 9
7,668	1,419	78	144	5,396	9,617		Total
						XI	MILAVITTAN (P)
76	5	—	—	144	223		Ward No. 1
62	13	—	—	96	160		Ward No. 2
94	35	—	2	126	175		Ward No. 3
641	175	2	2	543	988		Ward No. 4
24	4	—	—	142	323		Ward No. 5
68	14	—	1	132	227		Ward No. 6
965	246	2	5	1,183	2,096		Total

URBAN PRIMARY

6. TUTICORIN

Location Code Number	Name of Town/Ward	Area of Town/ Division/ Ward in Km²	No. of Occupied Residential Houses	No. of House-holds	Total Population (including Institutional and Houseless Population)		
					Persons	Males	Females
1	2	3	4	5	6	7	8
XII	TUTICORIN (P)						
	Ward No. 1		149	156	646	329	317
	Ward No. 2		120	122	533	269	264
	Ward No. 3		401	401	1,900	962	938
	Ward No. 4		246	248	999	520	479
	Total	2.16	916	927	4,078	2,080	1,998
XIII	KORAMPALLAM (P)						
	Ward No. 1		122	124	519	245	274
	Ward No. 2		184	185	898	476	422
	Ward No. 3		146	147	690	354	336
	Ward No. 4		74	74	316	159	157
	Ward No. 5		104	104	507	258	249
	Total	5.75	630	634	2,930	1,492	1,438
XIV	ATTIMARAPPATTI						
	Ward No. 1		156	156	739	387	352
	Ward No. 2		105	105	442	223	219
	Ward No. 3		146	146	614	308	306
	Ward No. 4		129	129	661	333	328
	Ward No. 5		131	131	607	307	300
	Ward No. 6		175	190	804	413	391
	Ward No. 7		321	352	1,460	716	744
	Ward No. 8		176	176	731	378	353
	Total	5.78	1,339	1,385	6,058	3,065	2,993

CENSUS ABSTRACT—Contd.

TALUK

Scheduled Castes		Scheduled Tribes		Literates		Location Code Number	Name of Town/Ward
Males	Females	Males	Females	Males	Females		
9	10	11	12	13	14	1	2
						XII	TUTICORIN (P)
176	155	—	—	215	137		Ward No. 1
109	100	—	—	125	87		Ward No. 2
190	208	—	—	351	222		Ward No. 3
28	30	—	—	290	201		Ward No. 4
503	493	—	—	981	647		Total
						XIII	KORAMPALLAM (P)
8	9	—	—	183	146		Ward No. 1
19	16	1	—	372	258		Ward No. 2
127	125	—	—	233	145		Ward No. 3
101	96	—	—	102	76		Ward No. 4
250	245	—	—	174	71		Ward No. 5
505	491	1	—	1,064	696		Total
						XIV	ATTIMARAPPATTI
32	40	—	—	243	168		Ward No. 1
7	6	—	—	165	114		Ward No. 2
99	95	—	—	118	72		Ward No. 3
28	20	—	—	200	127		Ward No. 4
14	13	—	—	175	103		Ward No. 5
21	26	—	—	223	141		Ward No. 6
191	200	—	—	341	229		Ward No. 7
39	36	—	—	313	277		Ward No. 8
431	436	—	—	1,778	1,231		Total

URBAN PRIMARY

6. TUTICORIN

Location Code Number	Name of Town/Ward	Main Workers							
		Total Main Workers (I-IX)		Cultivators (I)		Agricultural Labourers (II)		Household Industry Manufacturing, Processing, Servicing and Repairs (V (a))	
		Males	Females	Males	Females	Males	Females	Males	Females
1	2	15	16	17	18	19	20	21	22
XII	TUTICORIN (P)								
	Ward No. 1	169	51	1	—	—	—	—	—
	Ward No. 2	130	27	—	—	1	—	1	—
	Ward No. 3	537	52	—	—	—	—	26	6
	Ward No. 4	277	35	1	—	—	—	4	5
	Total	1,113	165	2	—	1	—	31	11
XIII	KORAMPALLAM (P)								
	Ward No. 1	131	92	12	3	17	37	—	—
	Ward No. 2	235	65	34	3	30	17	—	5
	Ward No. 3	186	66	17	5	44	49	6	—
	Ward No. 4	87	50	13	4	36	32	—	1
	Ward No. 5	165	174	54	43	107	126	—	—
	Total	804	447	130	58	234	261	6	6
XIV	ATTIMARAPPATTI								
	Ward No. 1	196	27	163	19	12	6	—	—
	Ward No. 2	116	41	90	10	14	29	—	—
	Ward No. 3	181	52	75	3	58	24	—	—
	Ward No. 4	212	214	123	3	85	210	—	—
	Ward No. 5	170	22	—	—	1	—	1	—
	Ward No. 6	234	37	3	—	1	—	—	—
	Ward No. 7	429	268	33	3	51	52	—	2
	Ward No. 8	183	12	—	—	—	—	—	—
	Total	1,721	673	487	38	222	321	1	2

CENSUS ABSTRACT—Contd.

TALUK

Main Workers: Other Workers (III, IV, V (b) & VI to IX) Males	Main Workers: Other Workers (III, IV, V (b) & VI to IX) Females	Marginal Workers Males	Marginal Workers Females	Non-Workers Males	Non-Workers Females	Location Code Number	Name of Town/Ward
23	24	25	26	27	28	1	2
						XII	TUTICORIN (P)
168	51	16	32	144	234		Ward No. 1
128	27	1	14	138	223		Ward No. 2
511	46	—	4	425	882		Ward No. 3
272	30	1	1	242	443		Ward No. 4
1,079	154	18	51	949	1,782		Total
						XIII	KORAMPALLAM (P)
102	52	—	1	114	181		Ward No. 1
171	40	—	—	241	357		Ward No. 2
119	12	—	18	168	252		Ward No. 3
38	13	—	—	72	107		Ward No. 4
4	5	—	—	93	75		Ward No. 5
434	122	—	19	688	972		Total
						XIV	ATTIMARAPPATTI
21	2	—	8	191	317		Ward No. 1
12	2	—	45	107	133		Ward No. 2
48	25	—	35	127	219		Ward No. 3
4	1	—	—	121	114		Ward No. 4
168	22	—	22	137	256		Ward No. 5
230	37	—	—	179	354		Ward No. 6
345	211	—	1	287	475		Ward No. 7
183	12	1	—	194	341		Ward No. 8
1,011	312	1	111	1,343	2,209		Total

URBAN PRIMARY

6. TUTICORIN

Location Code Number	Name of Town/Ward	Area of Town/ Division/ Ward in Km²	No. of Occupied Residential Houses	No. of House-holds	Total Population (including Institutional and Houseless Population)		
					Persons	Males	Females
1	2	3	4	5	6	7	8
XV	AYANADAIPPU (P)						
	Ward No. 1		131	131	515	282	233
	Ward No. 2		108	110	476	257	219
	Ward No. 3		90	98	445	233	212
	Ward No. 4		41	41	156	87	69
	Total	6.74	370	380	1,592	859	733
XVI	MAPPILAIURANI (P)						
	Ward No. 1		84	84	395	203	192
	Ward No. 2		74	78	335	155	180
	Ward No. 3		89	89	425	204	221
	Ward No. 4		91	91	487	265	222
	Ward No. 5		65	65	343	172	171
	Ward No. 6		98	98	504	257	247
	Ward No. 7		109	109	501	260	241
	Ward No. 8		140	140	650	334	316
	Ward No. 9		86	86	564	303	261
	Ward No. 10		127	127	617	301	316
	Ward No. 11		107	107	499	243	256
	Ward No. 12		293	293	1,198	635	563
	Total	8.71	1,363	1,367	6,518	3,332	3,186
	Taluk Urban Total	115.92	51,400	51,965	2,46,013	1,25,976	1,20,037

CENSUS ABSTRACT—Contd.

TALUK

Scheduled Castes		Scheduled Tribes		Literates		Location Code	
Males	Females	Males	Females	Males	Females	Number	Name of Town/Ward
9	10	11	12	13	14	1	2
						XV	AYANADAIPPU (P)
223	193	—	—	186	80		Ward No. 1
69	67	—	—	201	121		Ward No. 2
87	63	—	—	167	77		Ward No. 3
—	—	—	—	50	26		Ward No. 4
379	323	—	—	604	304		Total
						XVI	MAPPILAIURANI (P)
3	5	—	—	107	73		Ward No. 1
5	5	—	—	78	50		Ward No. 2
1	3	—	—	121	87		Ward No. 3
97	76	—	—	150	69		Ward No. 4
—	—	—	—	116	72		Ward No. 5
112	87	—	—	38	107		Ward No. 6
81	73	—	—	163	106		Ward No. 7
20	18	—	—	196	139		Ward No. 8
133	132	—	—	126	84		Ward No. 9
140	155	—	—	161	129		Ward No. 10
—	—	—	—	177	147		Ward No. 11
207	179	11	9	345	202		Ward No. 12
799	733	11	9	1,878	1,265		Total
11,123	10,772	181	162	90,844	69,318		Taluk Urban Total

URBAN PRIMARY

6. TUTICORIN

Location Code Number	Name of Town/Ward	Main Workers							
		Total Main Workers (I-IX)		Cultivators (I)		Agricultural Labourers (II)		Household Industry Manufacturing, Processing, Servicing and Repairs (V (a))	
		Males	Females	Males	Females	Males	Females	Males	Females
1	2	15	16	17	18	19	20	21	22
XV	AYANADAIPPU (P)								
	Ward No. 1	146	27	6	—	—	—	—	—
	Ward No. 2	132	22	24	—	3	—	—	—
	Ward No. 3	130	50	49	8	6	33	—	—
	Ward No. 4	51	17	13	1	3	14	—	—
	Total	459	116	92	9	12	47	—	—
XVI	MAPPILAIURANI (P)								
	Ward No. 1	98	50	33	3	8	27	—	—
	Ward No. 2	90	63	15	4	1	32	—	—
	Ward No. 3	101	59	19	8	6	26	1	1
	Ward No. 4	127	33	6	—	—	1	2	—
	Ward No. 5	110	51	—	—	—	—	—	5
	Ward No. 6	136	79	—	—	—	—	—	—
	Ward No. 7	146	39	1	—	—	—	—	—
	Ward No. 8	172	61	—	—	—	—	—	2
	Ward No. 9	115	112	—	—	—	—	—	—
	Ward No. 10	173	98	—	—	—	—	1	—
	Ward No. 11	126	42	—	—	1	—	—	—
	Ward No. 12	348	110	—	—	—	—	7	3
	Total	1742	797	74	15	16	86	11	11
	Taluk Urban Total	64,782	11,279	1,553	303	807	922	466	406

Foot Note

List of Villages Included in Each Town

L.C. No. (1)	Name of Town (2)	L.C. No. (3)	Name of Villages included (4)
1. VIII	Tuticorin (M)	(V. No. 28) Part	Tuticorin
2. VIII	Tuticorin (M)	4 b/b	Sankarapperi
3. VIII	,,	(V. No. 24) Part	Melavittan
4. IX	Mullakadu (P)	(V. No. 29) Part	Mullakadu

CENSUS ABSTRACT—Contd.

TALUK

Main Workers		Marginal Workers		Non-Workers		Location Code	
Other Workers (III, IV, V (b) & VI to IX)							
Males	Females	Males	Females	Males	Females	Number	Name of Town/Ward
23	24	25	26	27	28	1	2
						XV	AYANADAIPPU (P)
140	27	—	—	136	206		Ward No. 1
105	22	—	2	125	195		Ward No. 2
75	9	—	—	103	162		Ward No. 3
35	2	1	—	35	52		Ward No. 4
355	60	1	2	399	615		Total
						XVI	MAPPILAIURANI (P)
57	20	—	—	105	142		Ward No. 1
74	27	—	—	65	117		Ward No. 2
75	24	—	—	103	162		Ward No. 3
119	32	—	—	138	189		Ward No. 4
110	46	—	1	62	119		Ward No. 5
136	79	—	—	121	168		Ward No. 6
145	39	—	—	114	202		Ward No. 7
172	59	—	1	162	254		Ward No. 8
115	112	1	—	187	149		Ward No. 9
172	98	1	1	127	217		Ward No. 10
125	42	1	1	116	213		Ward No. 11
341	107	—	—	287	453		Ward No. 12
1,641	685	3	4	1,587	2,385		Total
6,956	9,648	487	936	60,707	1,07,822		Taluk Urban Total

L.C. No. (1)	Name of Town (2)	L.C. No. (3)	Name of village included (4)
5. X	Muthaiyapuram (P)	(V. No. 29) Part	Mullakadu
6. XI	Melavittan (P)	(V. No. 24) Part	Melavittan
7. XII	Tuticorin (P)	(V. No. 28) Part	Tuticorin
8. XIII	Korampallam (P)	(V. No. 16) Part	Korampallam
9. XIV	Athimarapatti (P)	(V. No. 16) Part	Korampallam
10. XV	Ayanadaippu (P)	(V. No. 23) Part	Ayanadaippu
11. XVI	Mappillaiurani	(V. No. 27) Part	Mappilaiurani

URBAN PRIMARY CENSUS ABSTRACT

APPENDIX

TOTAL SCHEDULED CASTES AND SCHEDULED TRIBES POPULATION-URBAN BLOCK WISE

6. TUTICORIN TALUK

Location Code No.	Name of Town/ Ward/Urban Block		Total population	Scheduled Castes	Scheduled Tribes
1	2		3	4	5
VIII.	TUTICORIN				
	Ward No. 1				
	E.B. No.	1	837	14	—
		2	720	87	—
		3	723	45	—
		4	560	—	—
		5	709	20	—
		6	714	6	—
		7	631	—	—
		8	624	27	4
		9	694	28	1
		10	616	3	15
		11	713	6	—
		12	170	32	—
	Total		7,711	268	20
	Ward No. 2				
	E.B. No.	13	492	—	—
		14	648	—	—
		15	677	—	—
		16	666	7	—
		17	682	30	—
		18	630	31	—
		19	699	—	—
		20	701	3	—
		21	559	13	—
		22	87	—	—
	Total		5,841	84	—

Location Code No.	Name of Town/ Ward/Urban Block		Total Population	Scheduled Castes	Scheduled Tribes
1	2		3	4	5
	Ward No. 3				
	E.B. No.	23	623	21	—
		24	662	—	—
		25	648	111	—
		26	715	184	—
		27	600	28	—
		28	562	—	—
		29	636	16	—
		30	662	—	—
		31	648	1	—
		32	718	—	—
		33	695	24	—
		34	600	74	—
		35	598	—	—
	Total		8,367	459	—
	Ward No. 4				
	E.B. No.	36	471	—	—
		37	642	5	—
		38	684	—	—
		39	622	2	—
		40	670	—	—
		41	648	—	—
		42	653	—	—
		43	667	138	—
		44	495	—	—
	Total		5,552	145	—

Location Code No.	Name of Town/ Ward/Urban Block		Total population	Scheduled Castes	Scheduled Tribes
1	2		3	4	5
	Ward No. 5				
	E.B. No.	45	195	—	—
		46	511	15	—
		47	612	20	—
		48	752	35	—
		49	688	16	—
		50	674	37	—
		51	676	45	—
		52	58	151	—
		53	713	24	—
		54	631	50	—
		55	671	52	—
		56	554	3	—
		57	503	—	—
	Total		7,765	—	—
	Ward No. 6				
	E.B. N .	58	650	—	—
		59	710	3	—
		60	670	26	—
		61	669	219	—
		62	640	61	—
		63	686	11	—
		64	627	41	—
		65	681	52	—
		66	1,013	156	—
		67	657	145	—
		68	618	26	—
	Tctal		7,621	740	—

Location Code No.	Name of Town/ Ward/Urban Block		Total population	Scheduled Castes	Scheduled Tribes
1	2		3	4	5
	Ward No. 7				
	E.B. No.	69	704	—	—
		70	755	19	—
		71	677	44	—
		72	496	67	—
		73	610	26	—
		74	705	—	—
		75	688	—	—
		76	333	—	—
	Total		4,968	156	—
	Ward No. 8				
	E.B. No.	77	334	—	—
		78	599	83	—
		79	638	—	—
		80	649	—	—
		81	681	42	—
		82	354	2	—
		83	755	262	—
		84	280	7	—
	Total		4,290	396	—
	Ward No. 9				
	E.B. No.	85	356	—	—
		86	711	—	—
		87	687	—	2
		88	888	1	—
		89	548	11	—
		90	669	8	—
		91	163	—	—
		92	625	1	—
	Total		4,647	21	2

Code No.	Ward/Urban Block		Total population	Scheduled Castes	Scheduled Tribes
1	2		3	4	5
	Ward No. 10				
	E.B. No.	93	685	4	—
		94	762	—	—
		95	642	57	—
		96	633	—	—
		97	732	151	—
		98	266	—	—
	Total		3,720	212	—
	Ward No. 11				
	E.B. No.	99	487	—	—
		100	674	—	—
		101	712	—	—
		102	847	—	—
		103	44	—	—
		104	560	13	—
		105	563	46	—
		106	362	—	—
	Total		4,249	59	—
	Ward No. 12				
	E.B. No.	107	272	13	—
		108	644	—	—
		109	647	33	—
		110	683	—	—
		111	654	—	—
		112	661	—	—
		113	686	—	—
		114	234	—	—
	Total		4,481	46	—

Location Code No.	Name of Town/ Ward/Urban Block		Total population	Scheduled Castes	Scheduled Tribes
1	2		3	4	5
	Ward No. 13				
	E.B. No.	115	364	—	—
		116	641	—	7
		117	676	—	—
		118	647	11	—
		119	438	—	—
		120	88	—	—
		121	563	—	—
		122	646	—	—
		123	594	—	—
	Total		4,657	11	7
	Ward No. 14				
	E.B. No.	124	188	—	—
		125	703	5	—
		126	672	—	8
		127	689	—	—
		128	658	—	—
		129	682	—	—
		130	663	—	—
		131	662	—	—
		132	378	—	—
	Total		5,295	5	8
	Ward No. 15				
	E.B. No.	133	236	—	—
		134	688	—	—
		135	670	88	72
		136	627	—	—
		137	634	—	—
		138	617	—	—
		139	584	16	—
		140	323	—	—
	Total		4,379	104	72

Location Code No.	Name of Town/ Ward/Urban Block		Total population	Scheduled Castes	Scheduled Tribes
1	2		3	4	5
	Ward No. 16				
	E.B. No.	141	341	150	5
		142	636	—	—
		143	661	7	—
		144	680	8	—
		145	679	10	—
		146	709	—	—
		147	456	—	—
	Total		4,162	175	5
	Ward No. 17				
	E.B. No.	148	141	—	—
		149	646	—	—
		150	681	—	—
		151	674	—	—
		152	702	—	—
		153	758	10	—
		154	700	—	—
		155	742	—	—
	Total		5,044	10	—
	Ward No. 18				
	E.B. No.	156	701	15	—
		157	628	45	—
		158	742	—	—
		159	764	—	—
		160	638	77	7
		161	620	6	—
		162	732	—	—
	Total		4,825	143	7
	Ward No. 19				
	E.B. No.	163	641	—	—
		164	852	—	—
		165	670	—	—
		166	747	—	—
		167	673	15	—
		168	648	—	—
		169	723	17	—
		170	713	—	—
		171	724	—	—
	Total		6,391	32	—

Location Code No.	Name of Town/ Ward/Urban Block		Total population	Scheduled Castes	Scheduled Tribes
1	2		3	4	5
	Ward No. 20				
	E.B. No.	172	104	—	—
		173	728	4	—
		174	717	7	6
		175	657	—	—
		176	712	—	—
		177	685	45	—
		178	682	36	—
		179	665	91	—
		180	498	62	—
		181	667	211	6
		182	762	541	65
		183	497	126	13
	Total		7,374	1,123	90
	Ward No. 21				
	E.B. No.	184	117	39	—
		185	1,254	97	22
		186	503	20	—
		187	1,920	127	—
		188	907	13	1
		189	539	129	—
		190	678	34	—
		191	364	11	—
	Total		6,282	470	23

Location Code No.	Name of Town/ Ward/Urban Block		Total population	Scheduled Castes	Scheduled Tribes
1	2		3	4	5
	Ward No. 22				
	E.B. No.	192	268	5	—
		193	712	44	—
		194	696	173	—
		195	699	377	—
		196	674	173	—
		197	631	5	—
		198	894	169	—
		199	732	30	—
		200	671	—	—
		201	649	92	—
		202	696	—	—
		203	342	—	—
	Total		7,664	1,068	—
	Ward No. 23				
	E.B. No.	204	321	—	—
		205	596	2	—
		206	792	91	—
		207	651	3	—
		208	680	—	—
		209	701	269	—
		210	746	10	—
		211	682	197	—
		212	812	132	—
		213	625	100	—
		214	609	21	—
		215	732	39	—
		216	127	—	—
	Total		8,074	864	—

Location Code No.	Name of Town/ Ward/Urban Block	Total population	Scheduled Castes	Scheduled Tribes
1	2	3	4	5
	Ward No. 24			
	E.B. No. 217	632	38	6
	218	713	310	—
	219	655	251	—
	220	645	309	—
	221	704	223	—
	222	603	374	—
	223	594	282	—
	224	896	175	—
	225	273	33	—
	Total	5,715	1,995	6
	Ward No. 25			
	E.B. No. 226	411	2	—
	227	660	4	—
	228	654	—	—
	229	707	173	—
	230	692	185	—
	231	670	290	—
	232	736	38	—
	233	649	24	—
	234	312	—	—
	Total	5,491	716	—

Location Code No.	Name of Town/ Ward/Urban Block		Total Population	Scheduled Castes	Scheduled Tribes
1	2		3	4	5
	Ward No. 26				
	E.B. No.	235	377	—	—
		236	640	—	—
		237	717	29	—
		238	762	—	—
		239	699	—	—
		240	688	7	—
		241	643	—	—
		242	711	—	13
	Total		5,237	36	13
	Ward No. 27				
	E.B. No.	243	673	4	—
		244	735	9	5
		245	759	22	—
		246	614	—	—
		247	680	—	—
		248	630	—	—
		249	642	6	—
		250	411	3	—
	Total		5,144	44	5
	Ward No. 28				
	E.B. No.	251	278	—	—
		252	630	7	—
		253	664	—	—
		254	633	—	—
		255	629	—	—
		256	680	—	—
		257	416	—	—
	Total		3,930	7	—

Location Code No.	Name of Town/ Ward/Urban Block		Total Population	Scheduled Castes	Scheduled Tribes
1	2		3	4	5
	Ward No. 29				
	E.B. No.	258	210	—	—
		259	675	—	—
		260	674	—	—
		261	666	—	—
		262	650	—	—
		263	699	—	—
		264	725	—	—
		265	362	—	—
	Total		4,661	—	—
	Ward No. 30				
	E.B. No.	266	250	—	—
		267	669	—	—
		268	600	—	—
		269	687	—	—
		270	635	—	—
		271	402	—	—
	Total		3,243	—	—
	Ward No. 31				
	E.B. No.	272	189	—	—
		273	693	110	—
		274	737	3	—
		275	615	—	—
		276	678	—	—
		277	701	—	—
		278	223	—	—
	Total		3,836	113	—

Location Code No.	Name of Town/ Ward/Urban Block		Total population	Scheduled Castes	Scheduled Tribes
1	2		3	4	5
	Ward No. 32				
	E.B. No.	279	634	16	—
		280	643	—	—
		281	685	—	—
		282	575	—	—
		283	653	129	—
		284	626	23	—
		285	535	53	—
	Total		4,351	221	—
	Ward No. 33				
	E.B. No.	286	138	—	—
		287	680	—	—
		288	715	111	—
		289	643	3	—
		290	643	2	—
		291	757	—	—
		292	265	—	—
	Total		3,841	116	—
	Ward No. 34				
	E.B. No.	293	390	176	—
		294	672	176	—
		295	694	265	—
		296	669	8	—
		297	669	177	—
		298	673	393	5
		299	726	16	—
		300	718	—	—
		301	456	—	—
	Total		5,667	1,211	5

Location Code No.	Name of Town/ Ward/Urban Block		Total Population	Scheduled Castes	Scheduled Tribes
1	2		3	4	5
	Ward No. 35				
	E.B. No.	302	293	—	—
		303	677	—	—
		304	642	—	—
		305	628	—	—
		306	692	30	—
		307	611	—	—
	Total		3,543	30	—
	Ward No. 36				
	E.B. No.	308	756	131	4
		309	510	—	—
		310	661	—	—
		311	561	—	—
		312	595	—	—
		313	672	—	—
		314	705	—	—
		315	451	2	—
	Total		4,911	133	4
	Town Total		1,92,949	11,661	267
IX	MULLAKADU				
	Ward No. 1				
	E.B. No,	70	480	35	—
	Total		480	35	—
	Ward No. 2.				
	E.B. No.	71	158	—	—
		72	305	—	—
	Total		463	—	—

Location Code No.	Name of Town/ Ward/Urban Block		Total Population	Scheduled Castes	Scheduled Tribes
1	2		3	4	5
	Ward No. 3				
	E.B. No.	73	401	1	—
	Ward No.				
	E.B. No.	74	573	466	—
	Town Total		1,917	502	—
X	MUTTAYYAPURAM				
	Ward No. 1				
		75	648	301	—
		76	563	—	—
	Total		1,211	301	—
	Ward No. 2				
	E.B. No.	77	222	178	—
		78	328	214	—
	Total		550	392	—
	Ward No. 3				
	E.B. No.	79	246	—	—
		80	629	61	—
		81	743	322	—
	Total		1,618	383	—
	Ward No. 4				
	E.B. No.	82	589	78	—
		83	652	9	—
		84	456	12	—
	Total		1,697	99	—

Location Code No.	Name of Town/ Ward/Urban Block		Total Population	Scheduled Castes	Scheduled Tribes
1	2		3	4	5
	Ward No. 5				
	E.B. No.	85	670	369	—
		86	621	33	—
		87	609	86	—
		88	579	65	—
		89	691	82	—
	Total		3,170	635	—
	Ward No. 6				
	E.B. No.	90	1,096	100	—
		91	619	68	4
		92	766	68	10
		93	757	40	5
		94	637	21	10
		95	761	53	6
		96	713	193	—
		97	229	80	7
	Total		5,578	623	42
	Ward No. 7				
	E.B. No.	98	546	32	—
		99	638	40	—
		100	714	34	1
		101	718	14	—
		102	552	32	—
	Total		3,168	152	1

Location Code No.	Name of Town/ Ward/Urban Block		Total population	Scheduled Castes	Scheduled Tribes
1	2		3	4	5
	Ward No. 8				
	E.B. No.	103	590	—	—
		104	644	38	—
		105	694	17	—
		106	661	57	—
		107	620	5	—
		108	710	26	—
		109	660	86	—
		110	722	24	—
	Total		5,301	253	—
	Ward No. 9				
	E.B. No.	111	916	110	—
		112	581	71	—
		113	506	—	—
		114	576	123	—
	Total		2,579	304	—
	Town Total		24,872	3,142	43
XI	MILAVITTAN				
	Ward No. 1				
	E.B. No.	115	537	—	—
	Ward No. 2				
	E.B. No.	116	141	—	—
		117	244	181	—
	Total		385	181	—

Location Code No.	Name of Town/ Ward/Urban Block		Total Population	Scheduled Castes	Scheduled Tribes
1	2		3	4	5
	Ward No. 3				
	E.B. No.	118	471	221	—
	Ward No. 4				
	E.B. No.	119	595	274	12
		120	589	50	—
		121	671	370	—
		122	526	366	—
	Total		2,381	1,060	12
	Ward No. 5				
	E B. No.	123	666	—	—
		124	58	—	—
	Total		724	—	—
	Ward No. 6				
	E.B. No.	125	595	35	—
	Town Total		5,099	1,497	12
XII	TUTICORIN (P)				
	Ward No. 1				
	E.B. No.	126	646	331	—
	Ward No. 2				
	E.B. No.	127	533	209	—
	Ward No. 3				
	E.B. No.	128	116	—	—
		129	661	72	—
		130	636	157	—
		131	487	169	—
	Total		1,900	398	—

Location Code No.	Name of Town/ Ward/Urban Block		Total Population	Scheduled Castes	Scheduled Tribes
1	2		3	4	5
	Ward No. 4				
	E.B. No.	132	449	42	—
		133	550	16	—
	Total		999	58	—
	Town Total		4,078	996	—
XIII	KORAMPALLAM				
	Ward No. 1				
	E.B. No.	134	519	17	—
	Ward No. 2				
	E.B. No.	135	156	—	—
		136	742	35	—
	Total		898	35	—
	Ward No. 3				
	E.B. No.	137	690	252	—
	Ward No. 4				
	E.B. No.	138	316	197	—
	Ward No. 5				
	E.B. No.	139	507	495	—
	Town Total		2,930	996	1
XIV	ATTIMARAPPATTI				
	Ward No. 1				
	E.B. No.	140	569	72	—
		141	170	—	—
	Total		739	72	—

Location Code No.	Name of Town/ Ward/Urban Block		Total population	Scheduled Castes	Scheduled Tribes
1	2		3	4	5
	Ward No. 2				
	E.B. No.	142	442	13	—
	Ward No. 3				
	E.B. No.	143	614	194	—
	Ward No. 4				
	E.B. No.	144	661	48	—
	Ward No. 5				
	E.B. No.	145	607	—	—
	Ward No. 6				
	E.B. No.	146	90	—	—
		147	714	47	—
	Total		804	47	—
	Ward No. 7				
	E.B. No.	148	802	261	—
		149	658	130	—
	Total		1,460	391	—
	Ward No. 8				
	E.B. No.	150	52	—	—
		151	679	75	—
	Total		731	75	—
	Town Total		6,058	867	—
XV	AYANADAIPPU				
	Ward No. 1				
	E.B. No.	152	515	416	—

Location Code No.	Name of Town/ Ward/Urban Block		Total population	Scheduled Castes	Scheduled Tribes
1	2		3	4	5
	Ward No. 2				
	E.B. No.	153	214	1	—
		154	262	135	—
	Total		476	136	—
	Ward No. 3				
	E.B. No.	155	355	150	—
		156	90	—	—
	Total		445	150	—
	Ward No. 4				
	E.B. No.	157	156	—	—
	Town Total		1,592	702	—
XVI	MAPPILAIURANI				
	Ward No. 1				
	E.B. No.	158	395	8	—
	Ward No. 2				
	E.B. No.	159	246	10	—
		160	89	—	—
	Total		335	10	—
	Ward No. 3				
	E.B. No.	161	425	4	—
	Ward No. 4				
	E.B. No.	162	155	—	—
		163	332	173	—
	Total		487	173	—

Location Code No.	Name of Town/ Ward/Urban Block		Total population	Scheduled Castes	Scheduled Tribes
1	2		3	4	5
	Ward No. 5				
	E.B. No.	164	343	—	—
	Ward No. 6				
	E.B. No.	165	504	199	—
	Ward No. 7				
	E.B. No.	166	144	144	—
		167	357	10	—
	Total		501	154	—
	Ward No. 8				
	E.B. No.	168	276	38	—
		169	374	—	—
	Total		650	38	—
	Ward No. 9				
	E.B. No.	170	296	236	—
		171	268	29	—
	Total		564	265	—
	Ward No. 10				
	E.B. No.	172	206	187	—
		173	411	108	—
	Total		617	295	—
	Ward No. 11				
	E.B. No.	174	243	—	—
		175	256	—	—
	Total		499	—	—

Location Code No.	Name of Town/ Ward/Urban Block	Total population	Scheduled Castes	Scheduled Tribes
1	2	3	4	5
	Ward No. 12			
	E.B. No. 176	517	156	—
	177	681	230	20
	Total	1,198	386	20
	Town Total	6,518	1,532	20

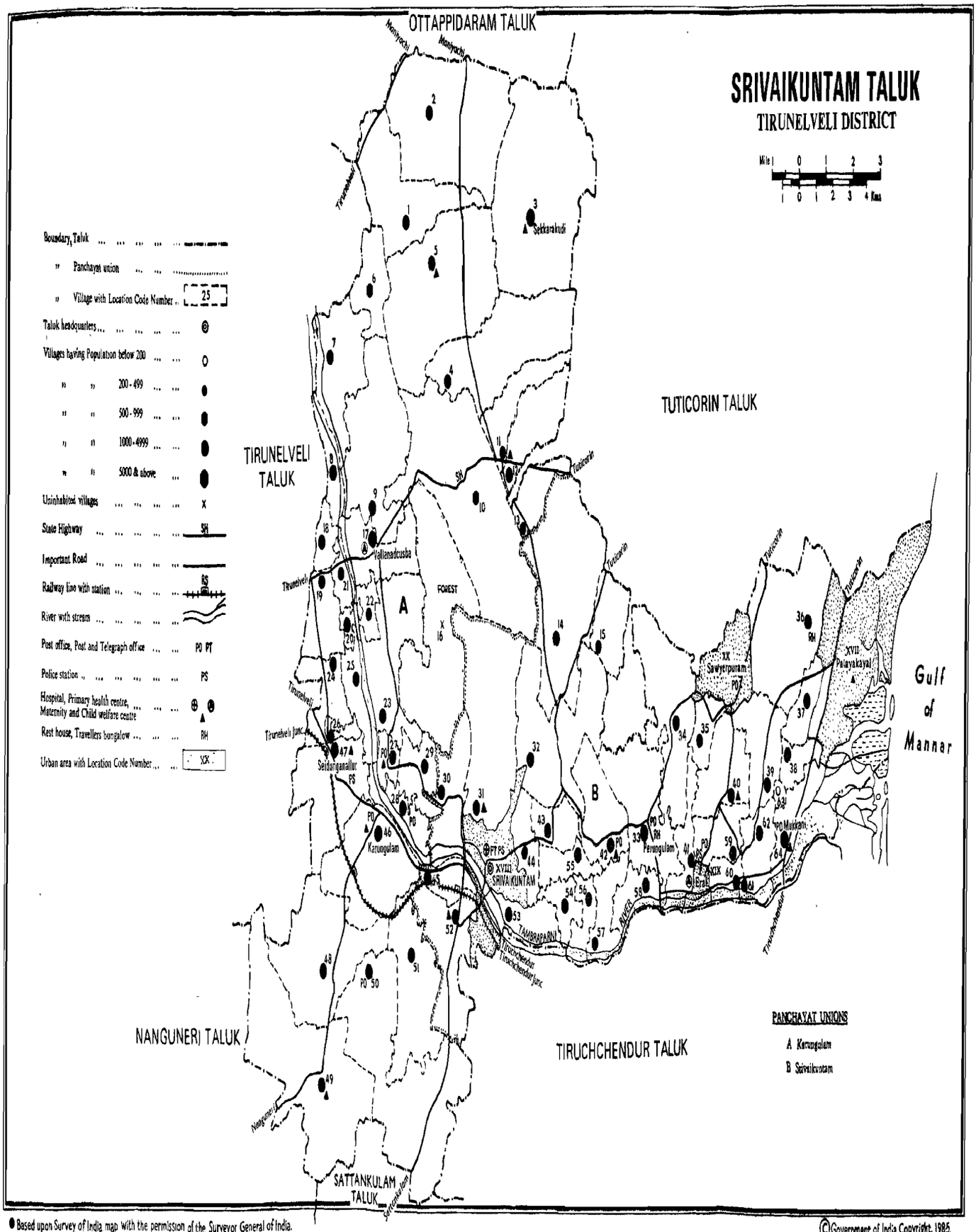

● Based upon Survey of India map with the permission of the Surveyor General of India.

● The territorial waters of India extend into the sea to a distance of twelve nautical miles measured from the appropriate base line.

©Government of India Copyright, 1985.

P.Z.P., C.S.O., Madras-5.

7. SRIVAIKUNTAM TALUK

ALPHABETICAL LIST OF VILLAGES

7. SRIVAIKUNTAM TALUK

Sl. No.	Name of Village	L.C. No.
1.	Agaram	38
2.	Alanda	1
3.	Alikkudi	20
4.	Alwarkarkulam	29
5.	Aniyaparanallur	14
6.	Arampannai	27
7.	Arumugamangalam	40
8.	Cherakkulam	49
9.	Chettimallanpatti	13
10.	Deivaseyalpuram	11
11.	Ellainayakkanpatti	12
12.	Iruvappapuram	36
13.	Kaliyavur	7
14.	Kalvay	51
15.	Karungulam	46
16.	Kil Pidagai Appan Kovil	56
17.	Kil Pidagai (Kaspa)	57
18.	Kil Pindagai Varadarajapuram	54
19.	Kil Puttaneri	18
20.	Kil Vallanadu	10
21.	Kodungani	63
22.	Kongarayankurichchi	28

Sl. No.	Name of Village	L. C. No.
23.	Korkai	62
24.	Kottarakkurichchi	59
25.	Manakkarai	23
26.	Mangalakkurichchi	58
27.	Manjaneirkayal	37
28.	Maramangalam	39
29.	Mukkani	64
30.	Murappanadu Kovilpattu	8
31.	Murappanadu Pudugramam	21
32.	Muttalangurichchi	25
33.	Nanalkadu	22
34.	Nattatti	34
35.	Padmanabhamangalam	31
36.	Parakramapandi	55
37.	Perungulam	33
38.	Perur	43
39.	Puvani	2
40.	Sekkarakudi	3
41.	Saydunganallur	47
42.	Singattakurichchi	5
43.	Siruttondanallur	41
44.	Sivagalai	42
45.	Srimulakkarai	32

Sl. No.	Name of Village		L. C. No.
46.	Sriparankusanallur		53
47.	Tannuttu		15
48.	Terku Kariseri		48
49.	Tiruppani Chettikulam		35
50.	Tiruppani Chettiyarppatti		61
51.	Tiruppuliyangudi		44
52.	Tolappanpannai		30
53.	Ulakkudi		6
54.	Vadakku Kariseri		4
55.	Vada Vallanadu		9
56.	Valavallan		60
57.	Vallakkulam		50
58.	Vallanadu (Kasba)		17
59.	Vallanadu	R.F	16
60.	Vasavappapuram		19
61.	Velur Adichchanallur		45
62.	Velur Kasba		52
63.	Vitthalapuram		24
64.	Vithalapuram Kovilpathu		26

VILLAGE PRIMARY

7. SRIVAIKUNTAM

Location Code Number	Name of Village	Area of Village in hectares	No. of Occupied Residential Houses	No. of House-holds	Total Population (including Institutional and Houseless Population)		
					Persons	Males	Females
1	2	3	4	5	6	7	8
1	Alanda	1,260.99	509	532	2,523	1,217	1,306
2	Puvani	2,414.55	674	674	2,948	1,416	1,532
3	Sekkarakudi	2,991.80	1,386	1,401	5,808	2,740	3,068
4	Vadakku Kariseri	1,676.49	308	316	1,428	686	742
5	Singattakurichchi	2,270.75	568	577	2,535	1,250	1,285
6	Ulakkudi	558.71	133	133	605	296	309
7	Kaliyavur	1,063.22	639	639	2,650	1,185	1,465
8	Murappanadu Kovilpattu	333.87	359	360	1,457	728	729
9	Vadavallanadu	1,467.42	477	477	2,051	1,027	1,024
10	Kil Vallanadu	2,865.80	174	174	741	365	376
11	Deivachcyalpuram	462.76	191	191	784	399	385
12	Ellainayakkanpatti	702.25	537	551	2,046	944	1,102
13	Sethimathimallanpatti	388.89	85	85	353	177	176
14	Aniyaparanallur	2,110.32	593	605	2,389	1,181	1,208
15	Tannuttu	531.64	75	75	369	190	179
16	Vallanadu R.F.	2,059.06	—	—	—	—	—
17	Vallanadu (Kasba)	639.83	1,407	1,411	5,918	2,888	3,030
18	Kil Puttaneri	153.42	246	246	914	429	485
19	Vasavappapuram	442.91	727	727	2,770	1,328	1,442
20	Alikkudi	79.31	131	131	536	244	292
21	Murappanadu Pudugram	209 91	219	221	798	382	416
22	Nanalkadu	174.74	102	102	371	179	192

CENSUS ABSTRACT

TALUK

Scheduled Castes		Scheduled Tribes		Literates		Location Code	
Males	Females	Males	Females	Males	Females	Number	Name of Village
9	10	11	12	13	14	1	2
817	868	—	—	397	234	1	Alanda
704	760	—	—	799	447	2	Puvani
354	388	—	—	1,827	725	3	Sekkarakudi
276	227	—	—	456	255	4	Vadakku Kariseri
416	396	—	—	678	321	5	Singattakurichchi
276	285	—	—	145	74	6	Ulakkudi
72	99	—	—	596	438	7	Kaliyavur
172	166	—	—	487	343	8	Murappanadu Kovilpattu
437	458	—	—	381	137	9	Vadavallanadu
316	318	—	—	199	72	10	Kil Vallanadu
47	46	4	5	256	136	11	Deivachcyalpuram
47	60	—	—	652	410	12	Ellainayakkanpatti
41	41	—	—	67	36	13	Sethimathimallanpatti
327	313	—	—	651	345	14	Aniyaparanallur
190	179	—	—	92	40	15	Tannuttu
		UNINHABITED			—	16	Vallanadu R.F.
743	800	—	—	1,864	1,220	17	Vallanadu (Kasba)
143	169	—	—	260	163	18	Kil Puttaneri
328	358	—	—	756	392	19	Vasavappapuram
57	78	—	—	142	108	20	Alikkudi
148	172	—	—	216	113	21	Murappanadu Pudugram
34	48	—	—	98	46	22	Nanalkadu

VILLAGE PRIMARY

7. SRIVAIKUNTAM

Location Code Number	Name of Village	Main Workers							
		Total Main Workers (I-IX)		Cultivators (I)		Agricultural Labourers (II)		Household Industry Manufacturing, Processing, Servicing and Repairs (V (a))	
		Males	Females	Males	Females	Males	Females	Males	Females
1	2	15	16	17	18	19	20	21	22
1	Alanda	707	720	469	468	121	238	4	1
2	Puvani	903	807	441	339	360	442	7	2
3	Sekkarakudi	1,399	1,626	781	971	389	627	41	8
4	Vadakku Kariseri	401	279	235	112	137	162	1	—
5	Singattakurichchi	706	732	423	487	98	154	34	57
6	Ulakkudi	202	103	178	73	17	28	—	—
7	Kaliyavur	611	364	206	67	97	89	29	47
8	Murappanadu Kovilpattu	414	202	251	101	93	89	1	1
9	Vadavallanadu	631	513	364	306	81	97	8	12
10	Kil Vallanadu	198	83	164	23	25	60	—	—
11	Deivachcyalpuram	180	131	81	67	45	61	3	3
12	Ellainayakkanpatti	428	541	185	275	110	245	17	1
13	Sethimathimallanpatti	86	5	52	—	30	5	—	—
14	Aniyaparanallur	603	378	185	63	186	263	18	8
15	Tannuttu	128	129	32	—	91	126	—	—
16	Vallanadu R.F.	—	—	—	—	—	—	—	—
17	Vallanadu (Kasba)	1,583	692	484	142	489	383	101	25
18	Kil Puttaneri	259	137	146	90	41	34	8	4
19	Vasavappapuram	751	413	387	144	210	240	19	11
20	Alikkudi	191	162	149	111	42	51	—	—
21	Murappanadu Pudugram	226	210	81	24	70	169	10	2
22	Nanalkadu	110	80	64	29	14	31	16	20

CENSUS ABSTRACT—Contd.

TALUK

Main Workers: Other Workers (III, IV, V (b) & VI to IX) Males	Main Workers: Other Workers (III, IV, V (b) & VI to IX) Females	Marginal Workers Males	Marginal Workers Females	Non-Workers Males	Non-Workers Females	Location Code Number	Name of Village
23	24	25	26	27	28	1	2
113	13	32	38	478	548	1	Alanda
95	24	4	15	509	710	2	Puvani
188	20	32	56	1,309	1,386	3	Sekkarakudi
28	5	1	—	284	463	4	Vadakku Kariseri
151	34	3	7	541	546	5	Singattakurichchi
7	2	—	—	94	206	6	Ulakkudi
279	161	1	3	573	1,098	7	Kaliyavur
69	11	32	100	282	427	8	Murappanadu Kovilpattu
178	98	3	42	393	469	9	Vadavallanadu
9	—	—	—	167	293	10	Kil Vallanadu
51	—	32	11	187	243	11	Deivachcyalpuram
116	20	82	130	434	431	12	Ellainayakkanpatti
4	—	1	—	90	171	13	Sethimathimallanpatti
214	44	64	156	514	674	14	Aniyaparanallur
5	3	—	—	62	50	15	Tannuttu
—	—	—	—	—	—	16	Vallanadu R.F.
519	142	38	144	1,257	2,194	17	Vallanadu (Kasba)
64	9	—	—	170	348	18	Kil Puttaneri
135	18	16	81	561	948	19	Vasavappapuram
—	—	—	—	53	130	20	Alikkudi
65	15	—	—	156	206	21	Murappanadu Pudugram
16	—	—	18	69	94	22	Nanalkadu

VILLAGE PRIMARY

7. SRIVAIKUNTAM

Location Code Number	Name of Village	Area of Village in hectares	No. of Occupied Residential Houses	No. of House-holds	Total Population (including Institutional and Houseless Population)		
					Persons	Males	Females
1	2	3	4	5	6	7	8
23 a/b	Manakkarai	1,095.43	655	657	2,703	1,323	1,380
23 b/b	Manakarai		194	194	815	368	447
	23. Total	1,095.43	849	851	3,518	1,691	1,827
24	Vitthalapuram	443.78	695	696	2,669	1,267	1,402
25	Muttalangurichchi	442.95	295	295	1,097	531	566
26	Vitthalapuram Kovilpathu	74.34	244	245	943	439	504
27	Arampannai	160.78	448	448	2,088	903	1,185
28	Kongarayankurichchi	376.45	582	582	2,527	1,173	1,354
29	Alwarkarkulam	411.58	436	436	1,852	914	938
30	Tolappanpannai	667.21	335	336	1,447	712	735
31	Padmanabhamangalam	1,774.30	566	566	2,590	1,326	1,264
32	Srimulakkarai	1,617.44	765	770	3,308	1,389	1,919
33	Perungulam	1,108.82	1,435	1,445	6,247	3,051	3,196
34	Nattatti	1,268.98	412	413	1,714	826	888
35	Tiruppani Chettikulam	256.55	178	178	781	361	420
36 a/b	Iruvappapuram	1,712.01	370	370	1,758	844	914
37	Manjanirkayal	294.74	249	249	1,116	547	569
38	Agaram	239.18	404	406	1,789	858	931
39 a/b	Maramangalam	631.06	303	303	1,273	617	656
39 b/b	Maramangalam		471	471	2,197	1,116	1,081
	39. Total	631.07	774	774	3,470	1,733	1,737
40	Arumugamangalam	659.36	271	271	1,115	525	590

CENSUS ABSTRACT—Contd.

TALUK

Scheduled Castes		Scheduled Tribes		Literates		Location Code	
Males	Females	Males	Females	Males	Females	Number	Name of Village
9	10	11	12	13	14	1	2
457	441	—	—	690	386	23 a/b	Manakkarai
12	8	—	—	277	241	23 b/b	Manakkarai
469	449	—	—	967	627		23. Total
213	234	—	—	734	418	24	Vitthalapuram
125	118	—	—	234	128	25	Muttalangurichchi
133	150	—	—	305	181	26	Vitthalapuram Kovilpathu
70	79	—	—	555	518	27	Arampannai
110	99	—	—	843	692	28	Kongarayankurichchi
458	500	—	—	578	345	29	Alwarkarkulam
219	222	—	—	373	204	30	Tolappanpannai
399	398	—	—	782	382	31	Padmanabhamangalam
440	423	—	—	877	1,116	32	Srimulakkarai
386	414	—	—	2,071	1,638	33	Perungulam
94	96	—	—	544	455	34	Nattatti
8	13	3	1	237	216	35	Tiruppani Chettikulam
100	82	—	—	526	436	36 a/b	Iruvappapuram
38	38	—	—	365	317	37	Manjanirkayal
84	76	—	—	521	440	38	Agaram
170	161	—	—	232	125	39 a/b	Maramangalam
408	366	—	—	682	548	39 b/b	Maramangalam
578	527	—	—	914	673		39. Total
355	390	—	4	288	209	40	Arumugamangalam

VILLAGE PRIMARY

7. SRIVAIKUNTAM

Location Code Number	Name of Village	Main Workers							
		Total Main Workers (I-IX)		Cultivators (I)		Agricultural Labourers (II)		Household Industry Manufacturing, Processing, Servicing and Repairs (V (a))	
		Males	Females	Males	Females	Males	Females	Males	Females
1	2	15	16	17	18	19	20	21	22
23 a/b	Manakkarai	748	357	147	29	512	316	7	1
23 b/b	Manakkarai	211	163	114	84	51	55	—	20
	23. Total	959	520	261	113	563	371	7	21
24	Vitthalapuram	793	693	351	362	183	259	23	21
25	Muttalangurichchi	330	236	212	15	53	177	3	2
26	Vitthalapuram Kovilpathu	245	137	47	30	69	85	—	6
27	Arampannai	446	67	191	12	—	1	5	33
28	Kongarayankurichchi	586	54	124	1	209	42	6	2
29	Alwarkarkulam	544	159	312	37	139	113	6	1
30	Tolappanpannai	435	286	221	106	158	137	5	2
31	Padmanabhamangalam	670	310	260	11	223	236	11	—
32	Srimulakkarai	636	423	88	55	333	319	20	17
33	Perungulam	1,616	725	433	58	488	514	26	6
34	Nattatti	439	109	48	3	273	82	—	—
35	Tiruppani Chettikulam	182	74	36	10	74	57	—	—
36 a/b	Iruvappapuram	480	118	168	16	130	25	—	—
37	Manjanirkayal	324	93	121	5	38	35	—	—
38	Agaram	478	65	149	15	279	44	10	—
39 a/b	Maramangalam	343	124	90	2	209	719	—	—
39 b/b	Maramangalam	591	201	169	24	300	160	15	3
	39. Total	934	325	259	26	509	279	15	3
40	Arumugamangalam	309	182	97	38	165	133	2	3

CENSUS ABSTRACT—Contd.

TALUK

Main Workers: Other Workers (III, IV, V (b) & VI to IX): Males	Main Workers: Other Workers (III, IV, V (b) & VI to IX): Females	Marginal Workers: Males	Marginal Workers: Females	Non-Workers: Males	Non-Workers: Females	Location Code Number	Name of Village
23	24	25	26	27	28	1	2
82	11	5	107	570	916	23 a/b	Manakkarai
46	4	—	—	157	284	23 b/b	Manakkarai
128	15	5	107	727	1,200		23. Total
236	51	8	13	466	696	24	Vitthalapuram
62	42	3	15	198	315	25	Muttalangurichchi
129	16	14	77	180	290	26	Vitthalapuram Kovilpathu
250	21	—	14	457	1,104	27	Arampannai
247	9	—	25	587	1,275	28	Kongarayankurichchi
87	8	—	163	370	616	29	Alwarkarkulam
51	41	—	—	277	449	30	Tolappanpannai
176	63	5	72	651	882	31	Padmanabhamangalam
195	32	21	10	732	1,486	32	Srimulakkarai
669	147	19	71	1,416	2,400	33	Perungulam
118	24	1	1	386	778	34	Nattatti
72	7	3	2	176	344	35	Tiruppani Chettikulam
182	77	3	1	361	795	36 a/b	Iruvappapuram
165	53	3	45	220	431	37	Manjanirkayal
40	6	—	—	380	866	38	Agaram
44	3	—	2	274	530	39 a/b	Maramangalam
107	14	—	18	525	862	39 b/b	Maramangalam
151	17	—	20	799	1,392		39. Total
45	8	—	—	216	408	40	Arumugamangalam

VILLAGE PRIMARY

7. SRIVAIKUNTAM

Location Code Number	Name of Village	Area of Village in hectares	No. of Occupied Residential Houses	No. of House-holds	Total Population (including Institutional and Houseless Population)		
					Persons	Males	Females
1	2	3	4	5	6	7	8
41 a/b	Siruttondanallur	400.97	986	990	4,184	1,914	2,270
42	Sevalai	737.32	933	935	3,819	1,788	2,031
43	Perur	314.82	331	332	1,504	721	783
44	Tiruppuliyangudi	320.00	234	234	926	430	496
45	Velur Adichchanallur	294.99	327	327	1,377	659	718
46 a/b	Karungulam	1,367.25	1,135	1,138	4,750	2,232	2,518
46 b/b	Karungulam		259	259	1,055	460	595
	46. Total	1,367.25	1,394	1,397	5,805	2,692	3,113
47	Seydunganallur	1,084.10	1,205	1,205	5,138	2,429	2,709
48	Terku Kariseri	1,568.36	247	247	1,015	516	499
49 a/b	Serakulam	2,223.28	791	793	3,432	1,590	1,842
49 b/b	Serakulam		328	333	1,354	609	745
	49. Total	2,223.28	1,119	1,126	4,786	2,199	2,587
50	Vallakkulam	2,504.12	796	817	3,167	1,399	1,768
51	Kalvay	1,116.88	658	660	2,866	1,378	1,488
52	Velur Kasba	925.95	765	766	3,422	1,664	1,758
53	Sriparankusanallur	495.87	554	556	2,283	1,016	1,267
54	Kil Pidagai Varadarajapuram	252.85	306	307	1,161	548	613
55	Parakramapandi	319.18	281	281	1,099	526	573
56	Kil Pidagai Appankoil	406.01	226	226	998	482	516
57	Kil Pidagai (Kasba)	378.63	247	247	973	466	507
58	Mangalakkurichchi	456.89	244	273	1,122	546	576

CENSUS ABSTRACT—Contd.

TALUK

Scheduled Castes		Scheduled Tribes		Literates		Location Code Number	Name of Village
Males	Females	Males	Females	Males	Females		
9	10	11	12	13	14	1	2
103	111	2	2	1,237	1,099	41 a/b	Siruttondanallur
325	366	—	—	1,233	899	42	Sevalai
182	214	—	—	425	329	43	Perur
268	304	—	—	280	210	44	Tiruppuliyangudi
194	198	—	—	441	236	45	Velur Adichchanallur
647	696	—	—	1,417	999	46 a/b	Karungulam
—	—	—	—	296	295	46 b/b	Karungulam
647	696	—	—	1,713	1,294		46. Total
318	367	—	—	1,410	928	47	Seydunganallur
130	139	—	—	309	185	48	Terku Kariseri
84	135	3	5	942	661	49 a/b	Serakulam
93	168	—	—	313	213	49 b/b	Serakulam
177	303	3	5	1,255	874		49. Total
243	315	—	—	904	817	5o	Vallakkulam
158	189	—	—	674	365	51	Kalvay
213	210	—	—	1,093	671	52	Velur Kasba
8	10	—	—	745	796	53	Sriparankusanallur
229	235	—	—	307	206	54	Kil Pidagai Varadarajapuram
198	221	—	—	336	182	55	Parakramapandi
107	120	—	—	299	115	56	Kil Pidagai Appankoil
287	293	—	—	272	169	57	Kil Pidagai (Kasba)
155	134	—	—	357	248	58	Mangalakkurichchi

VILLAGE PRIMARY

7. SRIVAIKUNTAM

Location Code Number	Name of Village	Main Workers							
		Total Main Workers (I-JX)		Cultivators (I)		Agricultural Labourers (II)		Household Industry Manufacturing, Processing, Servicing and Repairs (V (a))	
		Males	Females	Males	Females	Males	Females	Males	Females
1	2	15	16	17	18	19	20	21	22
41 a/b	Siruttondanallur	3,903	288	159	23	240	191	53	23
42	Sevalai	934	528	278	89	304	336	37	17
43	Perur	373	132	189	20	122	104	3	2
44	Tiruppuliyangudi	232	105	116	9	64	81	3	—
45	Velur Adichchanallur	377	195	107	31	168	151	26	8
46 a/b	Karungulam	1,215	545	486	84	353	363	51	21
46 b/b	Karungulam	224	203	49	93	83	76	22	11
	46. Total	1,439	748	535	177	436	439	73	32
47	Seydunganallur	1,170	496	426	68	289	252	7	123
48	Terku Kariseri	355	353	307	178	11	156	2	15
49 a/b	Serakulam	873	460	431	63	135	200	52	173
49 b/b	Serakulam	377	151	287	56	28	84	8	6
	49. Total	1,250	611	718	119	163	284	60	179
50	Vallakkulam	796	733	485	465	185	234	17	6
51	Kalvay	788	154	469	77	212	62	7	2
52	Velur Kasba	1,031	449	609	103	311	329	6	—
53	Sriparankusanallur	541	92	145	10	41	3	1	21
54	Kil Pidagai Varadarajapuram	320	286	106	42	95	149	33	61
55	Parakramapandi	319	293	128	30	164	257	6	2
56	Kil Pidagai Appankoil	304	190	145	45	143	138	3	3
57	Kil Pidagai (Kasba)	249	241	119	5	97	204	7	19
58	Mangalakkurichchi	333	3	194	—	75	2	2	—

CENSUS ABSTRACT—Contd.

TALUK

Main Workers: Other Workers (III, IV, V (b) & VI to IX) Males	Main Workers: Other Workers (III, IV, V (b) & VI to IX) Females	Marginal Workers Males	Marginal Workers Females	Non-Workers Males	Non-Workers Females	Location Code Number	Name of Village
23	24	25	26	27	28	1	2
451	51	2	107	1,009	1,875	41 a/b	Siruttondanallur
315	86	5	9	849	1,494	42	Sevalai
59	6	1	1	347	650	43	Perur
49	15	1	6	197	385	44	Tiruppuliyangudi
76	5	4	4	278	519	45	Velur Adichchanallur
325	77	5	15	1,012	1,958	46 a/b	Karungulam
70	23	—	10	236	382	46 b/b	Karungulam
395	100	5	75	1,248	2,340		46. Total
448	53	14	102	1,245	2,111	47	Seydunganallur
35	4	—	—	161	146	48	Terku Kariseri
255	24	10	114	707	1,268	49 a/b	Serakulam
54	5	6	41	226	553	49 b/b	Serakulam
309	29	16	155	933	1,821		49. Total
109	28	18	147	585	888	50	Vallakkulam
100	13	57	482	533	852	51	Kalvay
105	17	3	187	630	1,122	52	Velur Kasba
354	58	10	75	465	1,100	53	Sriparankusanallur
86	34	—	3	228	324	54	Kil Pidagai Varadarajapuram
21	4	—	—	207	280	52	Parakramapandi
13	4	—	—	178	326	56	Kil Pidagai Appankoil
26	13	1	1	216	265	57	Kil Pidagai (Kasba)
62	1	—	111	213	462	58	Mangalakkurichchi

VILLAGE PRIMARY

7. SRIVAIKUNTAM

Location Code Number	Name of Village	Area of Village in hectares	No. of Occupied Residential Houses	No. of House-holds	Total Population (including Institutional and Houseless Population)		
					Persons	Males	Females
1	2	3	4	5	6	7	8
59 a/b	Kattarakkurichchi	446.20	542	542	2,291	1,122	1,169
59 b/b	Kattarakkurichchi		182	184	901	401	500
	59. Total	446.20	724	726	3,192	1,523	1,669
60 a/b	Vala Vallan	401.60	476	476	2,316	1,113	1,203
61	Tiruppanichettiarpatti	25.65	190	192	803	375	428
62 a/b	Korkai	526.16	407	420	1,753	884	869
62 b/b	Korkai		598	602	2,796	1,332	1,464
	62. Total	526.16	1,005	1,022	4,549	2,216	2,333
63	Kodungani	49.15	24	25	123	60	63
64	Mukkani	1,120.91	1,378	1,389	5,909	2,984	2,925
	Total	55,717.00	33,491	33,715	1,42,560	67,985	74,575

CENSUS ABSTRACT—Contd.

TALUK

Scheduled Castes		Scheduled Tribes		Literates		Location Code Number	Name of Village
Males	Females	Males	Females	Males	Females		
9	10	11	12	13	14	1	2
281	266	—	—	758	485	59 a/b	Kattarakkurichchi
3	2	31	32	230	236	59 b/b	Kattarakkurichchi
284	268	31	32	988	721		59. Total
25	28	—	—	826	676	60 a/b	Vala Vallan
141	172	—	—	198	132	61	Tirupani Chettiarpatti
106	107	4	5	554	389	62 a/b	Korkai
51	51	3	2	948	865	62 b/b	Korkai
157	158	7	7	1,502	1,254		62. Total
29	36	—	—	34	23	63	Kodungani
307	340	5	2	1,872	1,083	64	Mukkani
15,109	16,034	55	58	41,443	28,562		Total

VILLAGE PRIMARY

7. SRIVAIKUNTAM

Location Code Number	Name of Village	Main Workers							
		Total Main Workers (I-IX)		Cultivators (I)		Agricultural Labourers (II)		Household Industry Manufacturing, Processing, Servicing and Repairs (V (a))	
		Males	Females	Males	Females	Males	Females	Males	Females
1	2	15	16	17	18	19	20	21	22
59 a/b	Kattarakkurichchi	664	499	138	20	234	286	33	23
59 b/b	Kattarakkurichchi	209	190	34	4	33	33	11	112
	59. Total	873	689	172	24	267	319	44	135
60 a/b	Vala Vallan	671	150	233	10	148	72	68	51
61	Tiruppani Chettiarpatti	244	62	8	1	143	43	23	4
62 a/b	Korkai	508	225	122	—	276	209	15	7
62 b/b	Korkai	707	126	230	6	209	75	25	29
	62. Total	1,215	351	352	6	485	284	40	36
63	Kodungani	26	10	16	1	7	9	—	—
64	Mukkani	1,753	290	513	11	552	69	38	104
	Total	37,629	20,332	15,265	6,349	11,354	10,671	1,015	1,162

CENSUS ABSTRACT—Contd.

TALUK

Main Workers							
Other Workers (III, IV, V (b) & VI to IX)		Marginal Workers		Non-Workers		Location Code	
Males	Females	Males	Females	Males	Females	Number	Name of Village
23	24	25	26	27	28	1	2
259	170	8	—	450	670	59 a/b	Kattarakkurichchi
131	41	—	2	192	308	59 b/b	Kattarakkurichchi
390	211	8	2	642	978		59. Total
222	17	—	3	442	1,050	60 a/b	Vala Vallan
70	14	—	—	131	366	61	Tiruppani Chettiarpatti
95	9	8	10	368	634	62 a/b	Korkai
243	16	—	1	625	1,337	62 b/b	Korkai
338	25	8	11	993	1,971		62. Total
3	—	4	2	30	51	63	Kodungani
650	106	1	248	1,230	2,387	64	Mukkani
9,995	2,150	584	3,118	29,772	51,125		Total

1. Palayakayal Treated as Census Town
2. Srivaikuntam ,, ,,
3. Eral ,, ,,
4. Sawyerpuram ,, ,,

Foot Note

1. 36 b/b Irullappapuram is included in Sawyerpuram (P)
2. 41 b/b Siruttondanallur is included in Eral (P)
3. 60 b/b Valavallam is included in Eral (P)
4. Entire Village Srivaikuntam Velurputtukkudi (V. No. 40) is included in Srivaikuntam (P)
5. ,, ,, Sawyerpuram (V. No. 54) is included in Sawyerpuram (P)
6. ,, ,, Palayakayal (V. No. 66) is included in Palayakayal (P)

ANNEXE

STATEMENT SHOWING THE REVENUE VILLAGES AND THEIR CONSTITUENT PANCHAYATS

7. SRIVAIKUNTAM TALUK

L.C. No.	Name of Village	Name of panchayat in which included with alphabetical indications where there are other Segment (s)	Cross reference for the other segment(s) of panchayat
1	2	3	4
1	Alanda	Alanda	
2	Puvani	Puvani	
3	Sekkarakkudi	Sekkarakudi	
4	Vadakku Kariseri	Vadakku Kariseri	
5	Singattakurichchi	Singattakurichchi	
6	Ulakkudi	Kaliyavur a/b	7 for b/b
7	Kaliyavur	Kaliyavur b/b	6 for a/b
8	Murappanadu Kovilpattu	Murappanadu Kovilpattu	
9	Vada Vallanadu	Vada Vallanadu	
10	Kil Vallanadu Kattukuthagaithennuthu	Kil Vallanadu	
11	Deivaseyalpuram	Ellainayakkanpatti a/c	12 for b/c 13 for c/c
12	Ellainayakkanpatti	Ellainayakkanpatti b/c	11 for a/c 13 for c/c
13	Chettimallanpatti	Ellainayakkanpatti c/c	11 for a/c 12 for b/c
14	Aniyaparanallur	Aniyaparanallur	
15	Tannuttu	Srimulakkarai b/b	32 for a/b
16	Vallanadu R.F.		
17	Vallanadu (Kasba)	Vallanadu (Kasba)	

1	2	3	4
18	Kil Puttaneri	Kil Puttaneri	
19	Vasavappapuram	Vasavappapuram	
20	Alikkudi	Alikkudi	
21	Murappanadu Pudugramam	Murappanadu Pudugramam	
22	Nanalkadu	Nanalkadu a/b	23 b/b for b/b
23 a/b	Manakkarai	Manakkarai	
23 b/b	Manakkarai	Nanalkadu b/b	22 for a/b
24	Vitthalapuram	Vitthalapuram	
25	Muttalangurichchi	Muttalangurichchi	
26	Vitthalapuram Kovilpathu	Vitthalapuram Kovilpathu	
27	Arampannai	Arampannai	
28	Kongarayankurichchi	Kongarayankurichchi	
29	Alwarkarkulam	Alwarkarkulam	
30	Tolappanpannai	Tolappanpannai	
31	Padmanabhamangalam	Padmanabhamangalam	
32	Srimulakkarai	Srimulakkarai a/b	15 for b/b
33	Perungulam	Perungulam	
34	Nattatti	Nattatti	
35	Tiruppani Chettikulam	Tiruppani Chettikulam	
36 a/b	Iruvappapuram	Kovangadu	
37	Manjanirkayal	Manjanirkayal	
38	Agaram	Agaram	
39 a/b	Maramangalam	Maramangalam	
39 b/b	Maramangalam	Idayarkadu	

1	2	3	4
40	Arumugamangalam	Arumugamangalam	
41 a/b	Siruttondanallur	Siruttondanallur	
42	Sivagalai	Sivagalai	
43	Perur	Perur	
44	Tiruppuliyangudi	Tiruppuliyangudi	
45	Velur Adichchanallur	Velur Adichchanallur	
46 a/b	Karungulam	Karungulam	
46 b/b	Karungulam	Thattankulam	
47	Seydunganallur	Seydunganallur	
48	Terku Kariseri	Terku Kariseri	
49 a/b	Cherakkulam	Cherakkulam	
49 b/b	Cherakkulam	Ramanujampudur	
50	Vallakkulam	Vallakkulam	
51	Kalvay	Kalvay	
52	Velur Kasba	Velur Kasba	
53	Sriparankusanallur	Sriparankusanallur	
54	Kil Pidagai Varadarajapuram	Kil Pidagai Varadarajapuram	
55	Parakramapandi	Parakramapandi	
56	Kil Pidagai Appankovil	Kil Pidagai Appankovil	
57	Kil Pidagai Kasba	Kil Pidagai Kasba	
58	Mangalakkurichchi	Mangalakkurichchi	
59 a/b	Kottarakkurichchi	Kottarakkurichchi	
59 b/b	,,	Soolaivaikal	
60 a/b	Valavallan	Valavallan a/b	61 for b/b

1	2	3	4
61	Tiruppani Chettiyarpatti	Valavallan b/b	60 a/b for a/b
62 a/b	Korkai	Korkai a/b	63 for b/b
62 b/b	Korkai	Umarikadu	
63	Kodungani	Korkai b/b	62 a/b for a/b
64	Mukkani	Mukkani	

URBAN PRIMARY

7. SRIVAIKUNTAM

Location Code Number	Name of Town/Ward	Area of Town/ Division/ Ward in Km²	No. of Occupied Residential Houses	No. of House-holds	Total Population (including Institutional and Houseless Population)		
					Persons	Males	Females
1	2	3	4	5	6	7	8
XVII	PALAYAKAYAL (P)						
	Ward No. 1		204	204	1,014	512	502
	Ward No. 2		143	143	750	369	381
	Ward No. 3		169	171	826	378	448
	Ward No. 4		89	91	481	231	250
	Ward No. 5		372	385	1,593	788	805
	Town Total	22.7	977	994	4,664	2,278	2,386
XVIII	SRIVAIKUNTAM (P)						
	Ward No. 1		263	266	1,169	535	634
	Ward No. 2		281	281	1,151	537	614
	Ward No. 3		277	277	1,214	619	595
	Ward No. 4		299	299	1,360	688	672
	Ward No. 5		347	347	1,515	739	776
	Ward No. 6		235	236	1,129	509	620
	Ward No. 7		257	257	1,106	544	562
	Ward No. 8		261	261	1,057	499	558
	Ward No. 9		242	242	984	462	522
	Ward No. 10		365	372	1,556	797	759
	Ward No. 11		288	290	1,224	605	619
	Ward No. 12		285	285	1,184	572	612
	Ward No. 13		340	340	1,479	725	754
	Town Total	9.22	3,740	3,753	16,128	7,831	8,297

CENSUS ABSTRACT

TALUK

Scheduled Castes		Scheduled Tribes		Literates		Location Code	
Males	Females	Males	Females	Males	Females	Number	Name of Town/Ward
9	10	11	12	13	14	1	2
							XVII PALAYAKAYAL (P)
90	79	—	—	298	245		Ward No. 1
32	40	—	—	233	191		Ward No. 2
12	5	—	—	282	319		Ward No. 3
3	1	—	—	141	101		Ward No. 4
628	640	—	—	356	174		Ward No. 5
765	765	—	—	1,310	1,030		Town Total
							XVIII SRIVAIKUNTAM (P)
—	—	16	18	450	482		Ward No. 1
89	97	29	27	325	168		Ward No. 2
10	8	2	1	509	409		Ward No. 3
—	—	—	—	583	458		Ward No. 4
213	216	—	—	510	359		Ward No. 5
—	—	—	—	351	374		Ward No. 6
—	—	—	—	412	289		Ward No. 7
120	122	—	—	282	198		Ward No. 8
—	—	—	—	352	336		Ward No. 9
44	68	29	32	570	450		Ward No. 10
—	—	—	—	514	464		Ward No. 11
7	4	—	—	391	295		Ward No. 12
292	309	—	—	458	348		Ward No. 13
775	824	76	78	5,707	4,630		Town Total

URBAN PRIMARY

7. SRIVAIKUNTAM

Location Code Number	Name of Town/Ward	Main Workers							
		Total Main Workers (I-IX)		Cultivators (I)		Agricultural Labourers (II)		Household Industry Manufacturing, Processing, Servicing and Repairs (V (a))	
		Males	Females	Males	Females	Males	Females	Males	Females
1	2	15	16	17	18	19	20	21	22
XVII	PALAYAKAYAL (P)								
	Ward No. 1	276	105	26	—	106	55	34	13
	Ward No. 2	201	83	7	—	15	11	—	7
	Ward No. 3	200	91	12	3	11	9	14	4
	Ward No. 4	115	42	2	—	20	21	8	3
	Ward No. 5	491	410	8	3	30	31	7	1
	Town Total	1,283	731	55	6	182	127	63	28
XVIII	SRIVAIKUNTAM (P)								
	Ward No. 1	245	20	26	—	3	—	2	—
	Ward No. 2	293	111	29	—	62	80	6	17
	Ward No. 3	273	29	18	6	5	—	3	1
	Ward No. 4	313	19	21	—	31	—	6	—
	Ward No. 5	404	138	96	14	122	108	46	10
	Ward No. 6	173	31	22	2	9	—	3	9
	Ward No. 7	225	22	26	1	6	7	—	—
	Ward No. 8	270	39	14	—	11	1	10	6
	Ward No. 9	237	20	77	1	49	12	—	—
	Ward No. 10	373	67	10	1	7	2	1	7
	Ward No. 11	275	47	11	—	2	—	6	—
	Ward No. 12	285	10	31	—	37	1	25	2
	Ward No. 13	415	64	114	3	199	53	—	—
	Town total	3,781	617	495	28	543	264	108	52

CENSUS ABSTRACT—Contd.

TALUK

Main Workers: Other Workers (III, IV, V (b) & VI to IX) Males	Main Workers: Other Workers (III, IV, V (b) & VI to IX) Females	Marginal Workers Males	Marginal Workers Females	Non-Workers Males	Non-Workers Females	Location Code Number	Name of Town/Ward
23	24	25	26	27	28	1	2
							XVII PALAYAKAYAL (P)
110	37	—	—	236	397		Ward No. 1
179	65	—	1	168	297		Ward No. 2
163	75	—	—	178	357		Ward No. 3
85	18	—	2	116	206		Ward No. 4
446	375	2	3	295	392		Ward No. 5
983	570	2	6	993	1,649		Town Total
							XVIII SRIVAIKUNTAM (P)
214	20	1	—	289	614		Ward No. 1
196	14	—	—	244	503		Ward No. 2
247	22	15	12	331	554		Ward No. 3
255	19	1	1	374	652		Ward No. 4
140	6	4	5	331	633		Ward No. 5
139	20	2	2	334	587		Ward No. 6
193	14	8	33	311	507		Ward No. 7
235	32	—	10	229	509		Ward No. 8
111	7	—	—	225	502		Ward No. 9
355	57	—	—	424	692		Ward No. 10
256	47	2	1	328	571		Ward No. 11
192	7	—	25	287	577		Ward No. 12
102	8	—	—	310	690		Ward No. 13
2,635	273	33	89	4,017	7,591		Town Total

URBAN PRIMARY

7. SRIVAIKUNTAM

Location Code Number	Name of Town/Ward	Area of Town/ Division/ Ward in Km²	No. of Occupied Residential Houses	No. of House-holds	Total Population (including Institutional and Houseless Population)		
					Persons	Males	Females
1	2	3	4	5	6	7	8
XIX	ERAL (P)						
	Ward No. 1		170	170	873	428	445
	Ward No. 2		176	176	762	385	377
	Ward No. 3		173	173	835	409	426
	Ward No. 4		174	175	805	382	423
	Ward No. 5		114	114	517	219	298
	Ward No. 6		100	100	468	215	253
	Ward No. 7		132	132	598	294	304
	Ward No. 8		141	141	598	294	304
	Ward No. 9		140	143	598	275	323
	Ward No. 10		124	124	514	248	266
	Ward No. 11		134	135	587	293	294
	Ward No. 12		177	177	824	452	372
	Ward No. 13		228	229	883	423	460
	Town Total	3.88	1,983	1,989	8,862	4,317	4,545
XX	SAWYERPURAM (P)						
	Ward No. 1		168	168	841	398	443
	Ward No. 2		196	196	904	431	473
	Ward No. 3		133	133	823	363	460
	Ward No. 4		401	403	1,829	893	936
	Ward No. 5		199	200	963	479	484
	Ward No. 6		182	182	901	428	473
	Ward No. 7		184	184	953	466	487

CENSUS ABSTRACT—Contd.

TALUK

Scheduled Castes		Scheduled Tribes		Literates		Location Code	
Males	Females	Males	Females	Males	Females	Number	Name of Town/Ward
9	10	11	12	13	14	1	2
						XIX	ERAL (P)
24	20	—	—	344	300		Ward No. 1
1	4	—	—	309	240		Ward No. 2
—	—	—	—	333	291		Ward No. 3
4	2	—	—	256	254		Ward No. 4
2	2	—	—	160	187		Ward No. 5
—	—	—	—	162	143		Ward No. 6
—	—	—	—	213	153		Ward No. 7
3	1	—	—	217	176		Ward No. 8
—	—	—	—	214	209		Ward No. 9
—	—	46	39	166	131		Ward No. 10
—	—	—	—	216	160		Ward No. 11
38	—	—	—	304	196		Ward No. 12
57	64	7	10	300	259		Ward No. 13
129	93	53	49	3,194	2,699		Town Total
						XX	SAWYERPURAM (P)
—	—	—	—	301	327		Ward No. 1
3	3	—	—	373	383		Ward No. 2
10	24	—	—	326	408		Ward No. 3
166	166	6	3	644	579		Ward No. 4
—	—	—	—	358	308		Ward No. 5
1	2	—	—	249	218		Ward No. 6
10	15	—	—	358	329		Ward No. 7

URBAN PRIMARY

7. SRIVAIKUNTAM

Location Code Number	Name of Town/Ward	Main Workers							
		Total Main Workers (I-IX)		Cultivators (I)		Agricultural Labourers (II)		Household Industry Manufacturing, Processing, Servicing and Repairs (V (a))	
		Males	Females	Males	Females	Males	Females	Males	Females
1	2	15	16	17	18	19	20	21	22
XIX	ERAL (P)								
	Ward No. 1	216	22	9	—	6	2	35	7
	Ward No. 2	209	11	12	—	7	—	18	—
	Ward No. 3	214	20	29	5	8	—	1	1
	Ward No. 4	203	51	10	—	39	10	21	22
	Ward No. 5	96	22	2	—	6	7	1	9
	Ward No. 6	100	3	2	—	5	1	6	—
	Ward No. 7	146	22	4	—	7	1	29	17
	Ward No. 8	160	12	27	1	4	2	—	3
	Ward No. 9	154	26	5	—	—	—	3	1
	Ward No. 10	136	2	16	—	2	—	16	—
	Ward No. 11	164	5	2	2	29	—	—	—
	Ward No. 12	227	28	6	1	4	—	12	11
	Ward No. 13	218	95	24	9	67	60	5	12
	Town Total	2,243	319	148	18	184	83	147	83
XX	SAWYERPURAM (P)								
	Ward No. 1	194	43	87	3	35	16	—	—
	Ward No. 2	169	60	25	—	62	18	3	—
	Ward No. 3	121	41	12	—	18	3	25	4
	Ward No. 4	438	152	46	—	149	70	14	14
	Ward No. 5	249	53	61	—	59	33	49	3
	Ward No. 6	206	90	61	1	49	63	2	—
	Ward No. 7	231	45	110	3	26	23	5	—

CENSUS ABSTRACT—Contd.

TALUK

Main Workers							
Other Workers (III, IV, V (b) & VI to IX)		Marginal Workers		Non-Workers		Location Code Number	Name of Town/Ward
Males	Females	Males	Females	Males	Females		
23	24	25	26	27	28	1	2
							XIX ERAL (P)
166	13	—	5	212	418		Ward No. 1
172	11	—	5	176	361		Ward No. 2
176	14	2	11	193	395		Ward No. 3
133	19	—	10	179	362		Ward No. 4
87	6	—	4	123	272		Ward No. 5
87	2	1	2	114	248		Ward No. 6
106	4	3	5	145	277		Ward No. 7
129	6	1	2	133	290		Ward No. 8
146	25	3	4	118	293		Ward No. 9
102	2	2	7	110	257		Ward No. 10
133	3	—	—	129	289		Ward No. 11
205	16	5	50	220	294		Ward No. 12
122	14	8	30	197	335		Ward No. 13
1,764	135	25	135	2,049	4,091		Town Total
							XX SAWYERPURAM (P)
72	24	2	1	202	399		Ward No. 1
79	42	—	1	262	412		Ward No. 2
66	34	—	—	242	419		Ward No. 3
229	68	2	1	453	783		Ward No. 4
80	17	—	2	230	429		Ward No. 5
94	26	—	1	222	382		Ward No. 6
90	19	—	—	235	442		Ward No. 7

URBAN PRIMARY

7. SRIVAIKUNTAM

Location Code Number	Name of Town/Ward	Area of Town/ Division/ Ward in Km²	No. of Occupied Residential Houses	No. of House-holds	Total Population (including Institutional and Houseless Population)		
					Persons	Males	Females
1	2	3	4	5	6	7	8
XX -	SAWYERPURAM—Contd.						
	Ward No. 8		134	134	630	304	326
	Ward No. 9		182	182	912	459	453
	Ward No. 10		233	234	1.157	560	597
	Ward No. 11		230	230	962	488	474
	Ward No. 12		184	184	775	383	392
	Town Total	4.28	2,426	2,430	11,650	5,652	5,998
	Taluk Urban Total	40.17	9,126	9,166	41,304	20,078	21,226

CENSUS ABSTRACT—Contd.

TALUK

Scheduled Castes		Scheduled Tribes		Literates		Location Code Number	Name of Town/Ward
Males	Females	Males	Females	Males	Females		
9	10	11	12	13	14	1	2
						XX	SAWYERPURAM—Contd.
—	—	—	—	232	218		Ward No. 8
—	—	—	—	317	281		Ward No. 9
1	—	—	—	406	381		Ward No. 10
186	172	7	5	277	169		Ward No. 11
320	310	—	—	226	144		Ward No. 12
697	692	13	8	4,067	3,745		Town Total
2,366	2,374	142	135	14,278	12,104		Taluk Urban Total

URBAN PRIMARY

7. SRIVAIKUNTAM

Location Code Number	Name of Town/Ward	Main Workers							
		Total Main Workers (I-IX)		Cultivators (I)		Agricultural Labourers (II)		Household Industry Manufacturing, Processing, Servicing and Repairs (V (a))	
		Males	Females	Males	Females	Males	Females	Males	Females
1	2	15	16	17	18	19	20	21	22
XX	SAWYERPURAM—Contd.								
	Ward No. 8	175	46	58	1	51	39	—	—
	Ward No. 9	248	90	90	2	91	81	—	1
	Ward No. 10	316	35	108	3	58	26	—	—
	Ward No. 11	307	122	16	2	251	116	14	—
	Ward No. 12	236	62	40	3	178	59	—	—
	Town Total	2,890	839	794	18	1,027	547	112	22
	Taluk Urban Total	10,197	2,506	1,492	70	1,936	1,021	430	185

CENSUS ABSTRACT—Contd.

TALUK

Main Workers: Other Workers (III, IV, V (b) & VI to IX) Males	Main Workers: Other Workers (III, IV, V (b) & VI to IX) Females	Marginal Workers Males	Marginal Workers Females	Non-Workers Males	Non-Workers Females	Location Code Number	Name of Town/Ward
23	24	25	26	27	28	1	2
						XX	SAWYERPURAM—Contd.
66	6	—	6	129	274		Ward No. 8
67	6	—	—	211	363		Ward No. 9
70	6	—	—	244	562		Ward No. 10
26	4	—	—	181	352		Ward No. 11
18	—	—	—	147	330		Ward No. 12
957	252	4	12	2,758	5,147		Town Total
6.339	1,230	64	242	9,817	18,478		Taluk Urban Total

Foot Note

List of Villages included in each Town

	L. No.	Name of Town	L.C. No.	Name of Village included
1.	XVIII	Srivaikuntam (P)	(V. No. 40)	Srivaikundam Velur Pudukudi
2.	XIX	Eral	41 b/b	Siruthondanallur
		,,	60 b/b	Valavallan
3.	XX	Sawyerpuram (P)	36 b/b	Iruvappapuram
		,,	(V. No. 54)	Sawyerpuram
4.	XVII	Palayakayal	(V. No. 66)	Palayakayal

URBAN PRIMARY CENSUS ABSTRACT

APPENDIX

TOTAL SCHEDULED CASTES AND SCHEDULED TRIBES POPULATION
(URBAN BLOCK WISE)

7. SRIVAIKUNTAM TALUK

Location Code No.	Name of Town/ Ward/Urban Block		Total population	Scheduled Castes	Scheduled Tribes
1	2		3	4	5
XVII	PALAYAKAYAL				
	Ward No. 1				
	E.B. No.	218	721	—	—
		219	293	169	—
	Total		1,014	169	—
	Ward No. 2				
	E.B. No.	220	356	58	—
		221	394	14	—
	Total		750	72	—
	Ward No. 3				
	E.B. No.	222	275	—	—
		223	551	17	—
	Total		826	17	—
	Ward No. 4				
	E.B. No.	224	481	4	—
	Ward No. 5				
	E.B. No.	225	169	102	—
		226	672	492	—
		227	752	674	—
	Total		1,593	1,268	—
	Town Total		4,664	1,530	—

Location Code No.	Name of Town/ Ward/Urban Block		Total Population	Scheduled Castes	Scheduled Tribes
XVIII	SRIVAIKUNTAM				
	Ward No. 1				
	E.B. No.	228	686	—	34
		229	483	—	—
	Total		1,169	—	34
	Ward No. 2				
	E.B. No.	230	96	—	—
		231	664	186	56
		232	391	—	—
	Total		1,151	186	56
	Ward No. 3				
	E.B. No.	233	243	—	—
		234	654	7	3
		235	317	11	—
	Total		1,214	18	3
	Ward No. 4				
	E.B. No.	236	333	—	—
		237	663	—	—
		238	364	—	—
	Total		1,360	—	—
	Ward No. 5				
	E.B. No.	239	325	—	—
		240	704	5	—
		241	486	424	—
	Total		1,515	429	—

Location Code No. 1	Name of Town/ Ward/Urban Block 2		Total population 3	Scheduled Castes 4	Scheduled Tribes 5
	Ward No. 6				
	E.B. No.	242	129	—	—
		243	602	—	—
		244	398	—	—
	Total		1,129	—	—
	Ward No. 7				
	E.B. No.	245	273	—	—
		246	642	—	—
		247	191	—	—
	Total		1,106	—	—
	Ward No. 8				
	E.B. No.	248	399	—	—
		249	658	242	—
	Total		1,057	242	—
	Ward No. 9				
	E.B. No.	250	561	—	—
		251	423	—	—
	Total		984	—	—
	Ward No. 10				
	E.B. No.	252	203	6	—
		253	739	49	—
		254	614	57	61
	Total		1,556	112	61
	Ward No. 11				
	E.B. No.	255	596	—	—
		256	628	—	—
	Total		1,224	—	—

Location Code No. 1	Name of Town/ Ward/Urban Block 2		Total population 3	Scheduled Castes 4	Scheduled Tribes 5
	Ward No. 12				
	E.B. No.	257	660	11	—
		258	524	—	—
	Tatal		1,184	11	—
	Ward No. 13				
	E.B. No.	259	138	—	—
		260	682	—	—
	Total	261	659	601	—
			1,479	601	—
	Town Total		16,128	1,599	154
XIX	ERAL				
	Ward No. 1				
	E.B. No.	262	681	33	—
		263	192	11	—
	Total		873	44	—
	Ward No. 2				
	E.B. No.	264	463	5	—
		265	299	—	—
	Total		762	5	—
	Ward No. 3				
	E.B. No.	266	376	—	—
		267	459	—	—
	Total		835	—	—
	Ward No. 4				
	E.B. No.	268	217	—	—
		269	588	6	—
			805	6	—

Location Code No. 1	Name of Town/ Ward/Urban Block 2		Total population 3	Scheduled Castes 4	Scheduled Tribes 5
	Ward No. 5				
	E.B. No.	270	57	—	—
		271	460	4	—
	Total		517	4	—
	Ward No. 6				
	E.B. No.	272	165	—	—
		273	303	—	—
	Total		468	—	—
	Ward No. 7				
	E.B. No.	274	323	—	—
		275	275	—	—
	Total		598	—	—
	Ward No. 8				
	E.B. No.	276	362	—	—
		277	236	4	—
	Total		598	4	—
	Ward No. 9				
	E.B. No.	278	414	—	—
		279	184	—	—
	Total		598	—	—
	Ward No. 10				
	E.B. No.	280	412	—	85
		281	102	—	—
	Total		514	—	85

Location Code No.	Name of Town/ Ward/Urban Block		Total population	Scheduled Castes	Scheduled Tribes
1	2		3	4	5
	Ward No. 11				
	E.B. No.	282	587	—	—
	Ward No. 12				
	E.B. No.	283	53	—	—
		284	685	38	—
		285	86	—	—
	Total		824	38	—
	Ward No. 13				
	E.B. No.	286	383	—	—
		287	500	121	17
	Total		883	121	17
	Town Total		8,862	222	102
XX	SAWYERPURAM				
	Ward No. 1				
	E.B. No.	288	596	—	—
		289	245	—	—
	Total		841	—	—
	Ward No. 2				
	E.B. No.	290	413	6	—
		291	491	—	—
	Total		904	6	—
	Ward No. 3				
	E.B. No.	292	127	—	—
		293	696	34	—
	Total		823	34	—

Location Code No.	Name of Town/ Ward/Urban Block		Total Population	Scheduled Castes	Scheduled Tribes
1	2		3	4	5
	Ward No. 4				
	E.B. No.	294	164	143	—
		295	687	165	9
		296	583	—	—
		297	395	24	—
	Total		1,829	332	9
	Ward No. 5				
	E.B. No.	298	392	—	—
		299	571	—	—
	Total		963	—	—
	Ward No. 6				
	E.B. No.	300	42	—	—
		301	667	—	—
		302	192	3	—
	Total		901	3	—
	Ward No. 7				
	E.B. No.	303	427	25	—
		304	526	—	—
	Total		953	25	—
	Ward No. 8				
	E.B. No.	305	118	—	—
		306	512	—	—
	Total		630	—	—
	Ward No. 9				
	E.B. No.	307	143	—	—
		308	653	—	—
		309	116	—	—
	Total		912	—	—

Location Code No.	Name of Town/ Ward/Urban Block		Total population	Scheduled Castes	Scheduled Tribes
1	2		3	4	5
	Ward No. 10				
	E.B. No.	310	496	1	—
		311	661	—	—
	Total		1,157	1	—
	Ward No. 11				
	E.B. No.	312	659	206	12
		313	303	152	—
	Total		962	358	12
	Ward No. 12				
	E.B. No.	314	196	174	—
		315	579	456	—
	Total		775	630	—
	Town Total		11,650	1,389	21

TIRUNELVELI TALUK

TIRUNELVELI DISTRICT

Mile 0 1 2 3 4

1 0 1 2 3 4 5 6 Kms

PANCHAYAT UNIONS

A Manur

B Palayankottai

SANKARANKOVIL TALUK

KOVILPATTI TALUK

TENKASI TALUK

OTTAPPIDARAM TALUK

AMBASAMUDRAM TALUK

SRIVAIKUNTAM TALUK

NANGUNERI TALUK

Sankarankovil

Tenkasi

Kadhirpatti

Manyatchi Junc.

Manyatchi

Gangaikondan

FOREST

Talaiyuthu

Sankarnagar

NH 7

RIVER

TAMBRAPARANI

Narasammalpuram

Pachchanallur

Alangaeri

Thimmarajapuram

TIRUNELVELI

Palayankottai

Pettai

Melanattam

Melappalayam

SH

Tuticorin

Mukkudal

Sermadevi

Tenkasi Junc.

Mel Seval

Tiruchchendur

Tiruchchendur R. S.

Nellaikkarappatti

Nagercoil Junc.

Nanguneri

Boundary, Taluk ... ...

,, Panchayat union ... ...

,, Village with Location Code Number... 120

,, Forest ... ...

Head quarters, District... ... ...

,, Taluk ... ...

Villages having Population below 200 ... ...

,, ,, 200 - 499 ... ...

,, ,, 500 - 999 ... ...

,, ,, 1000 - 4999 ... ...

,, ,, 5000 & above... ...

Uninhabited villages ... ...

National Highway ... ... NH

State Highway ... ... SH

Important Road .. ..

Railway line with station (Broad gauge) ... ... RS

Railway line with station (Metre gauge) ... ... RS

River with stream ... ...

Post office, Post and Telegraph office ... ... PO PT

Police station ... ... PS

Hospital, Primary health centre, Dispensary, Maternity and Child welfare centre ... ⊕ ✪ ▲

Rest house, Travellers bungalow ... ... RH

Urban area with Location Code Number XXI

● Based upon Survey of India map with the permission of the Surveyor General of India.

©Government of India Copyright, 1985

P.Z.P, C.S.O., Madras-5.

8. TIRUNELVELI TALUK

ALPHABETICAL LIST OF VILLAGES

8. TIRUNELVELI TALUK

Sl. No.	Name of Village	L.C. No.
1.	Abhishekapatti	46
2.	Alaganeri	33
3.	Alagiyapandiyapuram	3
4.	Alankarapperi	28
5.	Araikkulam	81
6.	Ariyakulam	114
7.	Avanapperi	56
8.	Chittarchattram	15
9.	Ettankulam	12
10.	Gangaikondan	16
11.	Gangainadarkulam	117
12.	Itteri	124
13.	Kalakkudi	9
14.	Kalkurichchi	36
15.	Kanarpatti	8
16.	Kandiyapperi	69
17.	Karaiyiruppu	49
18.	Karungadu	104
19.	Karuppandurai	94
20.	Karuvanallur	22
21.	Karuvelangulam	85
22.	Kattalaiyudaiyaneri	35

Sl. No.	Name of Village	L.C. No.
23.	Kattampuli	37
24.	Kattarankulam	4
25.	Khansahibpuram	53
26.	Kil Nattam	74
27.	Kil Pattam	52
28.	Kil Tiruvengadanathapuram	10
29.	Kodaganallur	65
30.	Kokkattikulam	107
31.	Kondanagaram	87
32.	Kongandanparai	122
33.	Krishnapuram	110
34.	Kunnattur	102
35.	Kuppakkurichchi	31
36.	Kuravarkulam	119
37.	Kurichchikulam	10
38.	Madhavakkurichchi	19
39.	Manappadaividu	50
40.	Manimurtiswaram	71
41.	Manur	13
42.	Marudur	54
43.	Mavadi	18
44.	Megamudaiyarkulam	60
45.	Melathidiyur	116
46.	Mel Kallur	80

Sl. No.	Name of Village	L. C. No.
47.	Mel Pattam	57
48.	Mel Puttaneri	80
49.	Mel Tiruvengadanathapuram	103
50.	Munnirpallam	106
51.	Muthur Pallavarayankulam	112
52.	Muttur	111
53.	Nadukkavudaiyarkulam	33
54.	Naduvakkurichchi	76
55.	Nanjankulam	26
56.	Narasinganallur	91
57.	Nochchikkulam	98
58.	Padinalamperi	29
59.	Palaiyamchettikulam	75
60.	Palamadai	27
61.	Palavur	88
62.	Pallikkottai	14
63.	Panaiyankulam	82
64.	Pappakulam	99
65.	Paraikkulam	97
66.	Pillaiyankattalai	92
67.	Pillaiyarkulam	7
68.	Pirancheri	6
69.	Ponnakkudi	121

Sl. No.	Name of Village	L.C. No.
70.	Pudukkulam	123
71.	Pudur	21
72.	Rajagopalapuram	109
73.	Rajavallipuram	38
74.	Ramalinganeri	47
75.	Ramayyanpatti	39
76.	Reddiyapatti	113
77.	Samugarangayyankattalai	61
78.	Sangantiradu	64
79.	Seliyanallur	
80.	Sendimangalam	59
81.	Sengulam	120
82.	Seturayaputtur	40
83.	Sidaparppanallur	23
84.	Sindupundurai	84
85.	Sirukkankurichchi	41
86.	Sivagurunathantiruttu	32
87.	Sivalapperi	30
88.	Sivandiyankulam	95
89.	Sivandippatti	125
90.	Sivaniakkulam	63
91.	Suttamalli	90
92.	Taruvai	115
93.	Tenkulam	17

Sl. No.	Name of Village	L.C. No.
94.	Tenpattu	93
95.	Terkuppatti	11
96.	Tidiyur	118
97.	Timmarajapuram	73
98.	Tirumalaikkolundupuram	51
99.	Tirunelveli	70
100.	Tiruppanikarisalkulam	63
101.	Tiruppani Nellaipuram	44
102.	Tiruttu	55
103.	Tiruvannathapuram	58
104.	Tulukkarkulam	62
105.	Thulukkarpatti	25
106.	Thuvarasi	67
107.	Udaiyaneri	34
108.	Udaiyarkulam	77
109.	Ugandanpatti	20
110.	Ukkirankottai	1
111.	Uttamapandiyankulam	96
112.	Vaduganpatti	66
113.	Vagaikkulam	78
114.	Vagaikulam	2
115.	Vagaikulam	86
116.	Vallankottai	24
117.	Velankulam	79

Sl. No.	Name of Village	L.C. No.
118.	Velarkulam	42
119.	Vellaikkovil	72
120.	Vellalankulam	45
121.	Venkalunirsamudram	108
122.	Veppankulam	48
123.	Vettuvankulam	43
124.	Vijayaraghava Mudaliyar Chattram	100
125.	Vilagam	101

VILLAGE PRIMARY

8. TIRUNELVELI

Location Code Number	Name of Village	Area of Village in hectares	No. of Occupied Residential Houses	No. of House-holds	Total Population (including Institutional and Houseless Population)		
					Persons	Males	Females
1	2	3	4	5	6	7	8
1	Ukkirankottai	959·19	1,030	1,030	4,691	2,255	2,436
2	Vagaikulam	1,477.76	585	586	2,861	1,394	1,467
3	Alagiyapandiyapuram	1,461.23	616	616	2,908	1,409	1,499
4	Kattarankulam	891.76	424	425	2,084	967	1,117
5	Seliyanallur	1,863.58	725	725	3,312	1,578	1,734
6	Pirancheri	3,093.73	651	651	3,091	1,553	1,538
7	Pillaiyarkulam	1,307.98	723	723	3,307	1,586	1,721
8	Kanarpatti	960.31	236	255	1,324	639	685
9	Kalakkudi	1,046.19	483	484	2,244	1,084	1,160
10	Kurichchikulam	515.57	228	228	1,183	585	598
11	Terkuppatti	418.36	529	533	2,447	1,178	1,269
12	Ettankulam	1,483.56	377	380	1,645	803	842
13	Manur	1,336.05	523	526	2,497	1,211	1,286
14	Pallikkottai	1,626.24	825	826	3,907	1,939	1,968
15	Chittarchattram	718.86	189	190	908	445	463
16 a/b	Gangaikondan	3,987.22	1,401	1,403	6,333	3,110	3,223
16 b/b	Gangaikondan R.F.	2,501.67		UNINHABITED			
	16. Total	6,489.89	1,401	1,403	6,333	3,110	3,223
17	Tenkulam	1,543.94	609	609	2,937	1,500	1,437
18	Mavadi	596.18	379	380	1,713	833	880
19	Madhavakkurichchi	2,087.70	586	586	2,619	1,256	1,363
20	Ugandanpatti	433.84	81	81	356	161	195
21	Pudur	1,447.07	326	332	1,431	702	729
22	Karuvanallur	951.91	107	108	423	187	236

CENSUS ABSTRACT

TALUK

Scheduled Castes		Scheduled Tribes		Literates		Location Code	
Males	Females	Males	Females	Males	Females	Number	Name of Village
9	10	11	12	13	14	1	2
332	344	—	—	1,339	978	1	Ukkirankottai
192	219	—	—	574	297	2	Vagaikulam
406	437	—	—	822	486	3	Alagiyapandiyapuram
152	214	—	—	439	304	4	Kattarankulam
332	376	—	—	695	353	5	Seliyanallur
369	359	—	—	732	349	6	Pirancheri
457	533	—	—	781	304	7	Pillaiyarkulam
39	37	—	—	758	326	8	Kanarpatti
216	240	—	—	499	140	9	Kalakkudi
15	26	—	—	408	196	10	Kurichchikulam
90	100	—	—	666	303	11	Terkuppatti
224	255	—	—	302	111	12	Ettankulam
491	503	—	—	782	638	13	Manur
713	707	—	—	1,034	386	14	Pallikkottai
225	243	—	—	255	135	15	Chittarchattram
815	814	—	—	1,712	1,074	16 a/b	Gangaikondan
		UNINHABITED				16 b/b	Gangaikondan R.F.
815	814	—	—	1,712	1,074		16. Total
723	670	—	—	931	586	17	Tenkulam
317	373	—	—	376	197	18	Mavadi
692	729	—	—	559	319	19	Madhavakkurichchi
107	131	—	—	50	39	20	Ugandanpatti
225	267	—	—	301	118	21	Pudur
99	140	—	—	120	93	22	Karuvanallur

VILLAGE PRIMARY

8. TIRUNELVELI

Location Code Number	Name of Village	Main Workers							
		Total Main Workers (I-IX)		Cultivators (I)		Agricultural Labourers (II)		Household Industry Manufacturing, Processing, Servicing and Repairs (V (a))	
		Males	Females	Males	Females	Males	Females	Males	Females
1	2	15	16	17	18	19	20	21	22
1	Ukkirankottai	1,209	1,007	800	540	175	261	45	102
2	Vagaikulam	806	733	574	442	144	137	16	127
3	Alagiyapandiyapuram	899	762	581	508	158	163	27	8
4	Kattarankulam	555	611	281	135	162	363	16	82
5	Seliyanallur	954	354	477	134	168	173	43	3
6	Pirancheri	844	269	664	130	56	108	49	25
7	Pillaiyarkulam	968	568	536	250	116	222	29	50
8	Kanarpatti	355	347	245	218	77	110	—	1
9	Kalakkudi	690	708	449	473	78	125	42	74
10	Kurichchikulam	329	361	162	5	94	14	48	336
11	Terkuppatti	697	523	375	113	90	186	130	216
12	Ettankulam	533	422	387	277	108	113	15	31
13	Manur	705	340	412	96	105	186	19	24
14	Pallikkottai	1,199	742	566	103	327	588	7	—
15	Chittarchattram	274	144	148	72	30	44	22	13
16 a/b	Gangaikondan	1,624	314	586	50	428	130	28	27
16 b/b	Gangaikondan R.F.			UNINHABITED					
	16. Total	1,624	314	586	50	428	130	28	27
17	Tenkulam	682	306	207	14	111	178	2	94
18	Mavadi	453	505	188	73	215	326	20	104
19	Madhavakkurichchi	759	514	370	91	224	388	14	9
20	Ugandanpatti	106	117	45	49	49	65	1	—
21	Pudur	425	422	187	125	204	282	15	12
22	Karuvanallur	99	79	31	18	52	58	4	—

CENSUS ABSTRACT—Contd.

TALUK

Main Workers: Other Workers (III. IV, V (b) & VI to IX) Males	Main Workers: Other Workers (III. IV, V (b) & VI to IX) Females	Marginal Workers Males	Marginal Workers Females	Non-Workers Males	Non-Workers Females	Location Code Number	Name of Village
23	24	25	26	27	28	1	2
189	104	22	103	1,024	1,326	1	Ukkirankottai
72	27	19	37	569	697	2	Vagaikulam
133	83	—	8	510	729	3	Alagiyapandiyapuram
96	31	36	33	376	473	4	Kattarankulam
266	44	17	390	607	990	5	Seliyanallur
75	6	64	59	645	1,210	6	Pirancheri
287	46	3	192	615	961	7	Pillaiyarkulam
33	18	2	3	282	335	8	Kanarpatti
121	36	—	—	394	452	9	Kalakkudi
25	6	—	—	256	237	10	Kurichchikulam
102	8	2	3	479	743	11	Terkuppatti
23	1	—	12	270	408	12	Ettankulam
169	34	1	3	505	943	13	Manur
299	51	10	182	730	1,044	14	Pallikkottai
74	15	3	61	168	258	15	Chittarchattram
582	107	45	323	1,441	2,586	16 a/b	Gangaikondan
		UNINHABITED				16 b/b	Gangaikondan R.F.
582	107	45	323	1,441	2,586		16. Total
362	20	9	51	809	1,080	17	Tenkulam
30	2	—	3	380	372	18	Mavadi
151	26	—	70	497	779	19	Madhavakkurichchi
11	3	—	—	55	78	20	Ugandanpatti
19	3	11	36	266	271	21	Pudur
12	3	1	8	87	149	22	Karuvanallur

VILLAGE PRIMARY

8. TIRUNELVELI

Location Code Number	Name of Village	Area of Village in hectares	No. of Occupied Residential Houses	No. of House-holds	Total Population (including Institutional and Houseless Population)		
					Persons	Males	Females
1	2	3	4	5	6	7	8
23	Sidaparppanallur	762.03	170	170	690	334	356
24	Vallankottai	239.78	154	154	782	378	404
25	Thulukkarpatti	161.63	79	79	290	119	171
26	Nanjankulam	710.32	351	352	1,520	755	765
27	Palamadai	540.89	650	650	2,765	1,343	1,422
28	Alankarapperi	576.34	338	340	1,375	644	731
29	Padinalamperi	167.05	128	132	562	275	287
30 a/b	Sivalapperi	2,501.67	938	939	4,225	2,020	2,205
30 b/b	Sivalapperi R.F.	87.10		UNINHABITED			
	30. Total	2,588.77	938	939	4,225	2,020	2,205
31	Kuppakkurichchi	639.15	399	400	1,786	850	936
32	Sivagurunathantiruttu	9.79	—	UNINHABITED		—	—
33	Alaganeri	76.10	—	UNINHABITED		—	—
34	Udaiyaneri	105.48	—	UNINHABITED		—	—
35	Kattalaiyudaiyaneri	59.00	132	132	562	274	288
36	Kalkurichchi	196.91	77	77	311	144	167
37	Kattampuli	97.58	91	91	391	198	193
38	Rajavallipuram	481.63	754	760	3,265	1,565	1,700
39	Ramayyanpatti	1,474.58	545	546	2,367	1,176	1,191
40	Seturayaputtur	675.01	183	183	771	365	406
41	Sirukkankurichchi	468.80	201	209	938	478	460
42	Velarkulam	199.64	74	74	322	155	167
43	Vettuvankulam	237.71	68	68	296	151	145

CENSUS ABSTRACT—Contd.

TALUK

Scheduled Castes		Scheduled Tribes		Literates		Location Code Number	Name of Village
Males	Females	Males	Females	Males	Females		
9	10	11	12	13	14	1	2
91	113	—	—	190	107	23	Sidaparppanallur
372	398	—	—	226	125	24	Vallankottai
94	139	—	—	71	78	25	Thulukkarpatti
409	412	—	—	443	314	26	Nanjankulam
483	547	—	—	683	346	27	Palamadai
237	303	—	—	386	271	28	Alankarapperi
126	127	—	—	171	104	29	Padinalamperi
263	229	—	—	1,001	656	30 a/b	Sivalapperi
			UNINHABITED			30 b/b	Sivalapperi R.F.
263	229	—	—	1,001	656		30. Total
294	300	—	—	494	276	31	Kuppakkurichchi
			UNINHABITED			32	Sivagurunathantiruttu
			UNINHABITED			33	Alaganeri
			UNINHABITED			34	Udaiyaneri
57	66	—	—	109	97	35	Kattalaiyudaiyaneri
144	167	—	—	71	42	36	Kalkurichchi
149	157	—	—	80	44	37	Kattampuli
449	538	—	—	1,002	695	38	Rajavallipuram
333	344	—	—	707	337	39	Ramayyanpatti
206	220	—	—	254	136	40	Seturayaputtur
39	30	—	—	280	178	41	Sirukkankurichchi
68	70	—	—	67	21	42	Velarkulam
83	95	—	—	66	22	43	Vettuvankulam

VILLAGE PRIMARY

8. TIRUNELVELI

Location Code Number	Name of Village	Main Workers							
		Total Main Workers (I-IX)		Cultivators (I)		Agricultural Labourers (II)		Household Industry Manufacturing, Processing, Servicing and Repairs (V (a))	
		Males	Females	Males	Females	Males	Females	Males	Females
1	2	15	16	17	18	19	20	21	22
23	Sidaparppanallur	217	54	84	1	90	47	5	—
24	Vallankottai	220	236	201	218	8	17	—	—
25	Thulukkarpatti	47	76	11	17	21	47	9	9
26	Nanjankulam	405	111	174	1	41	38	1	49
27	Palamadai	486	109	196	48	150	47	4	—
28	Alankarapperi	302	302	117	154	90	109	4	16
29	Padinalamperi	150	51	55	14	67	35	5	—
30 a/b	Sivalapperi	1,019	365	483	23	164	200	21	117
30 b/b	Sivalapperi R.F.			UNINHABITED					
	30. Total	1,019	365	483	23	164	200	21	117
31	Kuppakkurichchi	450	124	189	17	165	87	23	9
32	Sivagurunathantiruttu			UNINHABITED					
33	Alaganeri			UNINHABITED					
34	Udaiyaneri			UNINHABITED					
35	Kattalaiyudaiyaneri	153	74	83	33	45	38	—	—
36	Kalkurichchi	71	8	35	5	22	1	—	—
37	Kattampuli	87	4	23	2	54	—	—	—
38	Rajavallipuram	586	138	165	21	197	97	6	7
39	Ramayyanpatti	666	371	74	5	154	151	45	173
40	Seturayaputtur	223	238	90	145	30	74	—	15
41	Sirukkankurichchi	300	161	196	47	33	91	9	16
42	Velarkulam	64	29	37	3	7	8	11	7
43	Vettuvankulam	102	63	13	6	68	49	11	4

CENSUS ABSTRACT—Contd.

TALUK

Main Workers							
Other Workers (III, IV, V (b) & VI to IX)		Marginal Workers		Non-Workers		Location Code Number	Name of Village
Males	Females	Males	Females	Males	Females		
23	24	25	26	27	28	1	2
38	6	—	—	117	302	23	Sidaparppanallur
11	1	—	—	158	168	24	Vallankottai
6	3	1	4	71	91	25	Thulukkarpatti
189	23	9	3	341	651	26	Nanjankulam
136	14	220	412	637	901	27	Palamadai
91	23	37	116	305	313	28	Alankaraperi
23	2	2	5	123	231	29	Padinalamperi
351	25	56	96	945	1,744	30 a/b	Sivalapperi
		UNINHABITED				30 b/b	Sivalapperi R.F.
351	25	56	96	945	1,744		30. Total
73	11	11	104	389	708	31	Kuppakurichchi
		UNINHABITED				32	Sivagurunathantiruttu
		UNINHABITED				33	Alganeri
		UNINHABITED				34	Udaiyaneri
25	3	—	2	121	212	35	Kattalaiyudaiyaneri
14	2	28	110	45	49	36	Kalkurichchi
10	2	34	129	77	60	37	Kattampuli
218	13	161	130	818	1,432	38	Rajavallipuram
393	42	4	50	506	770	39	Ramayyanpatti
103	4	1	6	141	162	40	Seturayapatti
62	7	2	9	176	290	41	Sirukkankurichchi
9	11	13	24	78	114	42	Velarkulam
10	4	—	—	49	82	43	Vettuvankulam

VILLAGE PRIMARY

8. TIRUNELVELI

Location Code Number	Name of Village	Area of Village in hectares	No. of Occupied Residential Houses	No. of House-holds	Total Population ncluding Institutional and Houseless Population)		
					Persons	Males	Females
1	2	3	4	5	6	7	8
44	Tiruppani Nellaipuram	272.18	UNINHABITED				
45	Vellalankulam	366.27	183	183	868	434	434
46	Abhishekapatti	741.59	350	350	1,543	747	796
47	Ramalinganeri	94.05	UNINHABITED				
48	Veppankulam	53.39	165	165	714	367	347
49	Karaiyiruppu	114.73	452	452	1,949	969	980
50	Manappadaividu	131.60	323	323	1,391	677	714
51	Tirumalaikkolundupuram	327.00	393	393	1,666	821	845
52	Kil Pattam	307.81	416	416	1,819	900	919
53	Khansahibpuram	233.12	187	187	817	406	411
54	Marudur	245.61	291	291	1,318	641	677
55	Tiruttu	75.86	134	135	598	290	308
56	Avanapperi	173 86	106	106	463	230	233
57 a/b	Mel Pattam	406.81	379	379	1,567	726	841
57 b/b	Mel Pattam R.F.	369.63	UNINHABITED				
	57. Total	776.44	379	379	1,567	726	841
58	Tiruvannathapuram	134.62	398	398	1,697	833	864
59	Sendimangalam	79.56	268	269	1,140	561	579
60	Megamudaiyarkulam	176.12	UNINHABITED				
61 a/b	Samugarangayyankattalai	98.87	UNINHABITED				
62	Tulukarkulam	229.76	118	118	490	235	255
63	Sivaniakkulam	93.65	7	7	30	10	20
64	Sangantiradu	918.61	284	284	1,256	627	629

CENSUS ABSTRACT—Contd.

TALUK

Scheduled Castes		Scheduled Tribes		Literates		Location Code	
Males	Females	Males	Females	Males	Females	Number	Name of Village
9	10	11	12	13	14	1	2
		UNINHABITED				44	Tiruppani Nellaipuram
68	63	—	—	288	122	45	Vellalankulam
477	486	—	—	381	211	46	Abhishekapatti
		UNINHABITED				47	Ramalinganeri
37	29	—	—	209	116	48	Veppankulam
126	151	—	—	629	354	49	Karaiyiruppu
151	145	—	—	413	255	50	Manappadaividu
202	209	—	—	527	347	51	Tirumalaikkolundupuram
236	268	---	—	503	262	52	Kil Pattam
196	181	—	—	124	66	53	Khansahibpuram
78	91	—	—	427	239	54	Marudur
187	194	—	—	140	96	55	Tiruttu
117	116	—	—	148	72	56	Avanapperi
233	295	9	9	481	277	57 a/b	Mel Pattam
		UNINHABITED				57 b/b	Mel Pattam R.F.
233	295	9	9	481	277		57. Total
264	295	—	—	486	270	58	Tiruvannathapuram
135	135	—	—	375	187	59	Sendimangalam
		UNINHABITED				60	Megumudaiyarkulam
		UNINHABITED				61 a/b	Samugarangayyankattalai
108	128	—	—	125	86	62	Tulukkarkulam
—	—	—	—	5	5	63	Sivaniakkulam
61	64	—	—	273	97	64	Sangantiradu

VILLAGE PRIMARY

8. TIRUNELVELI

Location Code Number	Name of Village	Main Workers							
		Total Main Workers (I-IX)		Cultivators (I)		Agricultural Labourers (II)		Household Industry Manufacturing, Processing, Servicing and Repairs (V (a))	
		Males	Females	Males	Females	Males	Females	Males	Females
1	2	15	16	17	18	19	20	21	22
44	Tiruppani Nellaihpuram	UNINHABITED							
45	Vellankulam	247	195	156	119	58	71	4	4
46	Abhishekapatti	394	238	114	51	97	144	5	2
47	Ramalinganeri	UNINHABITED							
48	Veppankulam	206	64	28	9	73	51	—	—
49	Karaiyiruppu	514	78	95	6	69	39	8	22
50	Manappadaividu	300	173	97	33	60	71	14	47
51	Tirumalaikkolundupuram	438	200	145	30	175	137	9	6
52	Kil Pattam	462	202	265	91	127	100	14	4
53	Khansahibpuram	208	43	113	25	75	15	—	—
54	Marudur	313	222	135	76	113	107	6	30
55	Tiruttu	136	34	92	19	27	14	—	1
56	Avanapperi	123	44	69	2	51	42	—	—
57 a/b	Mel Pattam	380	55	105	25	55	5	19	8
57 b/b	Mel Pattam	UNINHABITED							
	57. Total	380	55	105	25	55	5	19	8
58	Tiruvannathapuram	480	341	138	8	167	314	15	6
59	Sendimangalam	313	159	112	62	41	42	29	41
60	Megamudaiyarkulam	UNINHABITED							
61 a/b	Samugarangayyankattalai	UNINHABITED							
62	Tulukkarkulam	128	140	59	76	45	58	—	5
63	Sivaniakkulam	7	15	6	11	—	1	—	3
64	Sangantiradu	384	101	242	17	128	81	—	—

CENSUS ABSTRACT—Contd.

TALUK

Main Workers		Marginal Workers		Non-Workers		Location Code Number	Name of Village
Other Workers (III, IV, V (b) & VI to IX)							
Males	Females	Males	Females	Males	Females		
23	24	25	26	27	28	1	2
—		UNINHABITED				44	Tiruppani Nellaipuram
29	1	—	—	187	239	45	Vellankulam
178	41	1	—	352	558	46	Abhishekapatti
—		UNINHABITED				47	Ramalinganeri
105	4	1	68	150	215	48	Veppankulam
342	11	16	116	439	786	49	Karaiyiruppu
129	22	15	79	362	462	50	Manappadaividu
109	27	1	—	382	645	51	Tirumalaikkolundupuram
56	7	65	207	373	510	52	Kil Pattam
20	3	—	14	198	354	53	Khansahibpuram
59	9	—	—	328	455	54	Marudur
17	—	6	—	148	274	55	Tiruttu
3	—	—	2	107	187	56	Avanapperi
201	17	4	193	342	593	57 a/b	Mel Pattam
		UNINHABITED				57 b/b	Mel Pattam
201	17	4	193	342	593		57. Total
160	13	15	82	338	441	58	Tiruvannathapuram
131	14	2	10	246	410	59	Sendimangalam
		UNINHABITED				60	Megamudaiyarkulam
		UNINHABITED				61 a/b	Samugarangayyankattalai
24	1	—	—	107	115	62	Tulukkarkulam
1	—	—	—	3	5	63	Sivaniakkulam
14	3	—	1	243	527	64	Sangantiradu

VILLAGE PRIMARY

8. TIRUNELVELI

Location Code Number	Name of Village	Area of Village in hectares	No. of Occupied Residential Houses	No. of House-holds	Total Population ncluding Institutional and Houseless Population)		
					Persons	Males	Females
1	2	3	4	5	6	7	8
65	Kodaganallur	1,370.63	728	728	3,100	1,531	1,569
66	Vadganpatti	298.89	69	69	259	114	145
67	Thuvarasi	250.11	6	6	27	18	9
68	Tiruppanikaraisalkulam	890.25	524	524	2,182	1,056	1,126
69 a/b	Kandiyapperi	699.82	449	449	1,964	999	965
70 a/b	Tirunelveli	213.61	46	46	183	87	96
71 a/b	Manimurtiswaram	86.54	108	108	421	190	231
72 a/b	Vellaikkovil	197.03	218	218	905	440	465
73	Timmarajapuram	303.35	1,244	1,245	5,284	2,641	2,643
74	Kil Nattam	310.30	486	486	2,292	1,135	1,157
75	Palaiyamchettikulam	341.45	194	195	828	373	455
76	Naduvakkurichchi	369.12	493	519	2,272	1,041	1,231
77	Udaiyarkulam	100.73	229	229	1,090	528	562
78	Vagaikkulam	199.01	104	104	444	204	240
79	Velankulam	103.87	95	95	412	215	197
80	Mel Puttaneri	154.33	229	229	989	492	497
81	Araikkulam	541.04	501	511	2,026	943	1,083
82	Panaiyankulam	66.80		UNINHABITED			
83	Nadukkavudaiyarkulam	52.77	325	326	1,657	902	755
84 a/b	Sindupundurai	25.86		UNINHABITED			
85	Karuvelangulam	69.77	1	1	4	2	2
86	Vagaikulam	135.41	96	96	435	226	209
87	Kondanagaram	989.02	284	284	1,116	532	584

CENSUS ABSTRACT—Contd.

TALUK

Scheduled Castes		Scheduled Tribes		Literates		Location Code	
Males	Females	Males	Females	Males	Females	Number	Name of Village
9	10	11	12	13	14	1	2
323	376	—	—	748	443	65	Kodaganallur
55	80	—	—	81	67	66	Vaduganpatti
—	—	—	—	13	4	67	Thuvarasi
338	413	—	—	661	364	68	Tiruppanikarisalkulam
331	328	—	—	648	402	69 a/b	Kandiyapperi
87	96	—	—	29	19	70 a/b	Tirunelveli
153	186	—	—	88	58	71 a/b	Manimurtiswaram
399	421	—	—	264	136	72 a/b	Vellaikkovil
618	678	—	—	1,818	1,079	73	Timmarajapuram
249	238	—	—	763	461	74	Kil Nattam
19	23	—	—	270	248	75	Palaiyamchettikulam
91	120	—	—	643	517	76	Naduvakkurichchi
—	—	—	—	317	143	77	Udaiyarkulam
30	23	—	—	115	66	78	Vagaikkulam
56	42	—	—	154	85	79	Velankulam
128	132	—	—	327	187	80	Mel Puttaneri
275	319	—	—	536	355	81	Araikkulam
		UNINHABITED				82	Panaiyankulam
45	26	—	—	785	560	83	Nadukkavudaiyarkulam
		UNINHABITED				84 a/b	Sindupundurai
2	2	—	—	2	1	85	Karuvelangulam
187	172	—	—	171	94	86	Vagaikulam
159	177	—	—	298	146	87	Kondanagaram

VILLAGE PRIMARY

8. TIRUNELVELI

Location Code Number	Name of Village	Main Workers							
		Total Main Workers (I-IX)		Cultivators (I)		Agricultural Labourers (II)		Household Industry Manufacturing, Processing, Servicing and Repairs (V (a))	
		Males	Females	Males	Females	Males	Females	Males	Females
1	2	15	16	17	18	19	20	21	22
65	Kodaganallur	775	306	409	128	119	115	5	27
66	Vaduganpatti	50	9	25	—	15	9	—	—
67	Thuvarasi	12	6	12	6	—	—	—	—
68	Tiruppanikaraisalkulam	569	331	348	221	90	99	20	6
69 a/b	Kandiyapperi	541	229	191	148	177	58	1	1
70 a/b	Tirunelveli	48	10	10	5	18	5	—	—
71 a/b	Manimurtiswaram	118	85	13	3	57	70	3	10
72 a/b	Vellaikkovil	256	243	33	24	162	209	—	4
73	Timmarajapuram	1,353	335	167	35	346	216	88	34
74	Kil Nattam	543	230	297	154	90	49	—	7
75	Palaiyamchettikulam	170	97	39	3	54	8	1	70
76	Naduvakkurichchi	503	215	102	28	220	72	20	109
77	Udaiyarkulam	282	60	179	13	64	39	6	5
78	Vagaikkulam	101	29	66	13	27	15	—	—
79	Velankulam	64	32	49	27	1	2	3	—
80	Mel Puttaneri	259	20	205	16	—	—	1	—
81	Araikkulam	543	385	137	99	297	203	5	51
82	Panaiyankulam	UNINHABITED							
83	Nadukkavudaiyarkulam	339	73	6	1	6	1	7	1
84 a/b	Sindupundurai	UNINHABITED							
85	Karuvelangulam	1	1	—	—	1	1	—	—
86	Vagaikulam	138	91	42	16	55	73	—	1
87	Kondanagaram	309	134	128	23	100	100	—	4

CENSUS ABSTRACT—Contd.

TALUK

Main Workers: Other Workers (III. IV, V (b) & VI to IX) Males	Main Workers: Other Workers (III. IV, V (b) & VI to IX) Females	Marginal Workers Males	Marginal Workers Females	Non-Workers Males	Non-Workers Females	Location Code Number	Name of Village
23	24	25	26	27	28	1	2
242	36	49	116	707	1,147	65	Kodaganallur
10	—	4	98	60	38	66	Vaduganpatti
—	—	—	1	6	2	67	Thuvarasi
111	5	32	161	455	634	68	Tiruppanikeraisalkulam
172	22	1	35	457	701	69 a/b	Kandiyapperi
20	—	—	35	39	51	70 a/b	Tirunelveli
45	2	1	13	71	133	71 a/b	Manimurtiswaram
61	6	—	—	184	222	72 a/b	Vellaikkovil
752	50	10	65	1,278	2,243	73	Timmarajapuram
156	20	—	1	592	926	74	Kil Nattam
76	16	1	45	202	313	75	Palaiyamchettikulam
161	6	6	36	532	980	76	Naduvakkurichchi
33	3	—	1	246	501	77	Udaiyarkulam
8	1	—	—	103	211	78	Vagaikkulam
11	3	49	69	102	96	79	Velankulam
53	4	33	54	200	423	80	Mel Puttaneri
104	32	1	3	399	695	81	Araikkulam
		UNINHABITED				82	Pannaiyankulam
320	70	—	8	563	674	83	Nadukkavudaiyarkulam
		UNINHABITED				84 a/b	Sindupnndurai
—	—	—	—	1	1	85	Karuvelangulam
41	1	—	23	88	95	86	Vagaikulam
81	7	3	10	220	440	87	Kondanagaram

VILLAGE PRIMARY

8. TIRUNELVELI

Location Code Number	Name of Village	Area of Village in hectares	No. of Occupied Residential Houses	No. of House-holds	Total Population including Institutional and Houseless Population)		
					Persons	Males	Females
1	2	3	4	5	6	7	8
88	Palavur	459.40	420	423	1,721	834	887
89	Mel Kallur	545.32	193	201	813	397	416
90 a/b	Suttamalli	608.84	1,016	1,023	4,193	2,070	2,123
91 a/b	Narasinganallur	348 22	432	433	1,800	894	906
92 a/b	Pillaiyankattalai	13.45		UNINHABITED			
93 a/b	Tenpattu	195.64	340	344	1,368	666	702
94	Karuppandurai	92.41	200	202	811	419	392
95	Sivandiyankulam	181.80	196	196	829	405	424
96	Uttamapandiyankulam	128.20	69	74	312	167	145
97	Paraikkulam	145.22	87	110	421	219	202
98	Nochchikkulam	242.81	190	190	775	371	404
99	Pappakulam	421.55	81	81	359	182	177
100 a/b	Vijayaraghava Mudaliyar Chattram	1,185.41	588	592	26,532	1,326	1,327
101	Vilagam	78.41	145	145	563	279	284
102	Kunnattur	292.29	346	346	1,402	699	703
103	Mel Tiruvengatanatha puram	298.48	189	189	784	403	381
104	Karungadu	184.17	173	182	739	366	373
105	Kil Tiruvengatanatha puram	138.92	358	358	1,383	662	721

CENSUS ABSTRACT—Contd.

TALUK

Scheduled Castes		Scheduled Tribes		Literates		Location Code	
Males	Females	Males	Females	Males	Females	Number	Name of Village
9	10	11	12	13	14	1	2
194	203	—	—	488	269	88	Palavur
68	94	—	—	230	113	89	Mel Kallur
469	472	—	—	1,324	898	90 a/b	Suttamalli
198	200	—	—	616	397	91 a/b	Narasinganallur
—	—	—	—			92 a/b	Pillaiyankattalai
409	423	2	2	413	262	93 a/b	Tenpattu
217	192	—	—	250	106	94	Karuppandurai
12	10	—	—	225	150	95	Sivandiyankulam
21	16	—	—	76	36	96	Uttamapandiyankulam
142	132	—	—	98	35	97	Paraikkulam
230	252	—	—	187	93	98	Nochchikkulam
—	—	—	—	133	75	99	Pappakulam
139	146	—	—	910	662	100 a/b	Vijayaraghava Mudaliyar Chattram
61	74	—	—	127	47	101	Vilagam
383	376	—	—	492	254	102	Kunnattur
278	267	—	—	164	55	103	Mel Tiruvengatanatha puram
155	151	—	—	224	107	104	Karugadu
277	309	—	—	414	242	105	Kil Tiruvengatanatha puram

VILLAGE PRIMARY

8. TIRUNELVELI

		Main Workers							
		Total Main Workers (I-IX)		Cultivators (I)		Agricultural Labourers (II)		Household Industry Manufacturing, Processing, Servicing and Repairs (V (a))	
		Males	Females	Males	Females	Males	Females	Males	Females
1	2	15	16	17	18	19	20	21	22
88	Palavur	446	59	241	16	106	38	32	—
89	Mel Kallur	236	44	129	9	89	29	—	—
90 a/b	Suttamalli	1,080	318	233	80	295	197	48	19
91 a/b	Narasinganallur	497	158	107	28	111	33	17	1
92 a/b	Pillaiyankattalai			UNINHABITED					
93 a/b	Tenpattu	347	107	110	21	74	61	1	4
94	Karuppandurai	238	145	55	35	97	64	5	38
95	Sivandiyankulam	205	45	17	7	62	25	—	—
96	Uttamapandiyankulam	90	79	49	40	20	15	5	12
97	Paraikkulam	136	130	52	2	33	90	1	2
98	Nochchikkulam	232	240	68	50	144	186	—	—
99	Pappakulam	108	35	29	—	17	34	4	—
100 a/b	Vijayaraghava Mudaliyar Chattram	642	313	130	1	74	230	1	9
101	Vilagam	154	69	55	23	27	17	2	17
102	Kunnattur	413	266	101	25	174	171	3	49
103	Mel Tiruvengatanatha puram	222	192	121	118	70	71	12	1
104	Karungadu	209	178	39	30	122	140	4	—
105	Kil Tiruvengatanatha puram	400	345	161	116	144	193	9	18

CENSUS ABSTRACT—Contd.

TALUK

Main Workers: Other Workers (III. IV, V (b) & VI to IX) Males	Main Workers: Other Workers (III. IV, V (b) & VI to IX) Females	Marginal Workers Males	Marginal Workers Females	Non-Workers Males	Non-Workers Females	Location Code Number	Name of Village
23	24	25	26	27	28	1	2
67	5	3	6	385	822	88	Palavur
18	6	1	—	160	372	89	Mel Kallur
504	22	24	97	966	1,708	90 a/b	Suttamalli
262	96	—	1	397	747	91 a/b	Narasinganallur
		UNINHABITED				92 a/b	Pillaiyankattalai
162	21	3	2	316	593	93 a/b	Tenpattu
81	8	1	7	180	240	94	Karuppandurai
126	13	6	22	194	357	95	Sivandiyankulam
16	12	—	—	77	66	96	Uttamapandiyankulam
50	36	—	—	83	72	97	Paraikkulam
20	4	—	—	139	164	98	Nochchikkulam
58	1	—	5	74	137	99	Pappkulam
437	73	1	9	683	1,005	100 a/b	Vijayaraghava Mudaliyar Chattram
70	12	—	—	125	215	101	Vilagam
135	21	5	21	281	416	102	Kunnattur
19	2	1	—	180	189	103	Mel Tiruvengatanatha puram
44	8	—	3	157	192	104	Karungadu
86	18	5	25	257	351	105	Kil Tiruvengatantha Puram

VILLAGE PRIMARY

8. TIRUNELVELI

Location Code Number	Name of Village	Area of Village in hectares	No. of Occupied Residential Houses	No. of House-holds	Total Population ncluding Institutional and Houseless Population)		
					Persons	Males	Females
1	2	3	4	5	6	7	8
106	Munnirpullam	1,371.31	974	990	4,096	2,007	2,089
107	Kokkattikulam	147.87		UNINHABITED			
108	Venkalunirsamudram	189.60		UNINHABITED			
109	Rajagopalapuram	243.34	78	78	373	185	188
110	Krishnapuram	905.22	87	87	414	199	215
111 a/b	Muttur	1,481.38	495	496	2,268	1,131	1,137
111 b/b	Muttur R.F.	343.24		UNINHABITED			
	111. Total	1,824.62	495	496	2,268	1,131	1,137
112	Muthur Pallavarayan kulam	9.61		UNINHABITED			
113	Reddiyapatti	822.47	638	639	2,807	1,334	1,473
114	Ariyakulam	93.65	159	159	667	280	387
115	Taruvai	1,684.47	882	882	3,635	1,775	1,860
116	Melathidiyur	647.58	169	170	710	344	366
117	Gangainadarkulam	33.41	4	4	25	13	12
118	Tidiyur	529.86	369	369	1,570	735	835
119	Kuravarkulam	122.47	52	52	233	103	130
120	Sengulam	1,155.24	441	445	1,935	880	1,055
121	Ponnakkudi	891.27	208	208	790	367	423

CENSUS ABSTRACT—Contd.

TALUK

Scheduled Castes		Scheduled Tribes		Literates		Location Code Number	Name of Village
Males	Females	Males	Females	Males	Females		
9	10	11	12	13	14	1	2
317	377	21	26	1,336	831	106	Munnirpallam
		UNINHABITED				107	Kokkattikulam
		UNINHABITED				108	Venkalunirsamudram
160	161	—	—	145	65	109	Rajagopalapuram
15	16	—	—	111	54	110	Krishnapuram
605	614	—	—	635	361	111 a/b	Muttur
		UNINHABITED				111 b/b	Muttur R.F.
605	614	—	—	635	361		111. Total
		UNINHABITED				112	Muthur Pallavarayan kulam
351	363	4	2	879	613	113	Reddiyapatti
8	8	—	—	204	241	114	Ariyakulam
522	477	11	6	959	544	115	Taruvai
46	40	—	—	222	133	116	Melathidiyur
—	—	—	—	2	3	117	Gangainadarkulam
31	40	—	—	546	423	118	Tidiyur
47	72	—	—	68	70	119	Kuravarkulam
89	117	—	—	538	449	120	Sengulam
24	25	—	—	266	192	121	Ponnakkudi

VILLAGE PRIMARY

8. TIRUNELVELI

Location Code Number	Name of Village	Main Workers							
		Total Main Workers (I-JX)		Cultivators (I)		Agricultural Labourers (II)		Household Industry Manufacturing, Processing, Servicing and Repairs (V (a))	
		Males	Females	Males	Females	Males	Females	Males	Females
1	2	15	16	17	18	19	20	21	22
106	Munnirpallam	1,086	557	253	66	319	286	37	145
107	Kokkattikulam	UNINHABITED							
108	Venkalunirsamudram	UNINHABITED							
109	Rajagopalapuram	90	2	69	1	6	—	—	—
110	Krishnapuram	114	19	25	4	68	12	14	2
111 a/b	Muttur	598	487	331	246	199	232	—	1
111 b/b	Muttur R.F.	UNINHABITED							
	111. Total	598	487	331	246	199	232	—	1
112	Muthur Pallavarayan kulam	UNINHABITED							
113	Reddiyapatti	660	428	114	12	199	279	2	5
114	Ariyakulam	118	188	34	49	16	27	2	81
115	Taruvai	1,037	492	442	140	242	170	21	70
116	Melathidiyur	201	152	139	63	39	73	—	9
117	Gangainadarkulam	8	5	8	5	—	—	—	—
118	Tidiyur	421	315	283	198	92	97	10	6
119	Kuravarkulam	65	60	9	3	43	56	6	—
120	Sengulam	490	202	267	33	140	137	—	14
121	Ponnakkudi	208	104	89	23	86	76	1	3

CENSUS ABSTRACT—Contd.

TALUK

Main Workers: Other Workers (III, IV, V (b) & VI to IX) Males	Main Workers: Other Workers (III, IV, V (b) & VI to IX) Females	Marginal Workers Males	Marginal Workers Females	Non-Workers Males	Non-Workers Females	Location Code Number	Name of Village
23	24	25	26	27	28	1	2
477	60	8	88	913	1,444	106	Munnirpallam
			UNINHABITED			107	Kokkattikulam
			UNINHABITED			108	Venkalunirsamudram
15	1	—	32	95	154	109	Rajagopalapuram
7	1	3	97	82	99	110	Krishnapuram
68	8	1	1	532	649	111 a/b	Muttur
			UNINHABITED			111 b/b	Muttur R.F.
68	8	1	1	532	649		111. Total
			UNINHABITED			112	Muthur Pallavarayan kulam
345	132	13	21	661	1,024	113	Reddiyapatti
66	31	—	—	162	199	114	Ariyakulam
332	112	42	352	696	1,016	115	Taruvai
23	7	—	5	143	209	116	Melathidiyur
—	—	—	—	5	7	117	Gangainadarkulam
36	14	8	58	306	462	118	Tidiyur
7	1	—	—	38	70	119	Kuravarkulam
83	18	2	9	388	844	120	Sengulam
32	2	—	—	159	319	121	Ponnakkudi

Location Code Number	Name of Village	Area of Village in hectares	No. of Occupied Residential Houses	No. of House-holds	Total Population (including Institutional and Houseless Population)		
					Persons	Males	Females
1	2	3	4	5	6	7	8
122	Kongandanparai	236.16	196	196	833	355	478
123	Pudukkulam	1,370.05	400	402	1,788	820	968
124	Itteri	760.18	188	188	805	364	441
125	Sivandippatti	1,931.35	703	703	3,164	1,542	1,622
	Taluk Rural Total	77,490.00	38,914	39,114	1,71,694	83,535	88,159

CENSUS ABSTRACT—Contd.

TALUK

Scheduled Castes		Scheduled Tribes		Literates		Location Code Number	Name of Village
Males	Females	Males	Females	Males	Females		
9	10	11	12	13	14	1	2
62	83	—	—	238	259	122	Kongandanparai
45	79	—	—	404	269	123	Pudukkulam
80	119	—	—	244	158	124	Itteri
165	182	—	—	976	553	125	Sivandippatti
23,169	24,764	47	45	48,445	29,097		Taluk Rural Total

VILLAGE PRIMARY

8. TIRUNELVELI

Location Code Number	Name of Village	Main Workers							
		Total Main Workers (I-IX)		Cultivators (I)		Agricultural Labourers (II)		Household Industry Manufacturing, Processing, Servicing and Repairs (V (a))	
		Males	Females	Males	Females	Males	Females	Males	Females
1	2	15	16	17	18	19	20	21	22
122	Kongandanparai	118	125	40	54	22	31	6	16
123	Pudukkulam	447	355	298	170	107	161	7	7
124	Itteri	214	154	126	30	45	104	—	4
125	Sivandippatti	895	398	455	44	275	337	19	2
	Taluk Rural Total	45,145	24,653	19,605	8,041	11,394	11,664	1,298	2,804

Foot Note

Name of Taluk : TIRUNELVELI

1 61 b/b Samugarangayyan Kattalai is included in Tirunelveli (M)
2 69 b/c Kandiyappari is included in Tirunelveli (M)
3 69 c/c Kandiyappari is included in Tirunelveli (M)
4 70 b/b Tirunelveli is included Tirunelveli (M)
5 71 b/b Manimurtiswaram is included in Tirunelveli (M)
6 72 b/b Vellaikkovil is included in Palayankottai (M)
7 84 b/b Sindupundurai is included in Tirunelveli (M)
8 90 b/b Suttamalli is included in Tirunelveli (M)
9 91 b/b Narasinganallur is included in Tirunelveli (M)
10 92 b/b Pilliyankattalai is included in Tirunelveli (M)
11 93 b/b Tenpattu is included in Tirunelveli (M)
12 100 b/b Vijiyaraghava Mudaliyar Chattram is included in Palayankottai (M)
13 Entire Village Melaviraraghavapuram (V. No. 47) is included in Tirunelveli (M)
14 A part of village Pettai (V. No. 38) is included in Tirunelveli (M) & another part of the same village is included in Pettai (P)
15 Entire village Talaiyuttu (V. No. 20) is included in Talaiyuttu (P)
16 ,, Chatrampudukulam (V. No. 40) is included in Tachchanallur (P)
17 ,, Tachchanallur (V. No. 49) is included in Tachchanallur (P)
18 ,, Alaganeri (V. No. 53) is included in Alaganeri (P)
19 ,, Pirayankulam (V. No. 52) is included in Alaganeri (P)
20 ,, Arungulam (V. No. 54) is included in Naranammalpuram (P)
21 ,, Naranammalparam (V. No. 55) is included in Naranammalpuram (P)
22 ,, Ananthakrishnapuram (V. No. 56) is included in Naranammalpuram (P)
23 ,, Sankaranagar is included in Sankaranagar T.S.

CENSUS ABSTRACT—Contd.

TALUK

Main Workers: Other Workers (III, IV, V (b) & VI to IX) Males	Main Workers: Other Workers (III, IV, V (b) & VI to IX) Females	Marginal Workers Males	Marginal Workers Females	Non-Workers Males	Non-Workers Females	Location Code Number	Name of Village
23	24	25	26	27	28	1	2
50	24	62	108	175	245	122	Kongandanparai
35	17	35	124	138	489	123	Pudukkulam
43	16	3	12	147	275	124	Itteri
146	15	1	6	646	1,218	125	Sivandippatti
12,848	2,144	1,368	5,434	37,022	58,072		Taluk Rural Total

24 A part of Village Melappalaiyam (V. No 66) is included in Melappalaiyam (M) & another part of the same village is included in Palayankottai (M)

25 A part of village Kelaveeraraghavapuram (V. No. 68) is included in Melappalaiyan (M) & another part of the same village is included in Palayankottai (P)

26 Entire village Kulavanigarpuram (V. No. 69) is included in Melappalaiyam (M)

27 Entire village Melanattam (V. No. 67) is included in Melanattam (P)

28 A part of village Palayankottai (V. No. 70) is included in Palayankottai (P) & another part of the same village is included in Palayankottai (M)

1	Tirunelveli	Treated as Census Town	
2	Talaiyuttu	,,	,,
3	Pettai	,,	,,
4	Tatchchanallur	,,	,,
5	Alaganeri	,,	,,
6	Naranammalpuram	,,	,,
7	Sankarnagar	,,	,,
8	Melappalaiyam	,,	,,
9	Melanattam	,,	,,
10	Palayankottai (P)	,,	,,
11	Palayankottai (M)	,,	,,

ANNEXE

STATEMENT SHOWING THE REVENUE VILLAGES AND THEIR CONSTITUENT PANCHAYATS

8. TIRUNELVELI TALUK

L.C. No.	Name of Village	Name of panchayat in which included with alphabetical indications where there are other Segment (s)	Cross reference for the other segment(s) of panchayat
1	2	3	4
1	Ukkirankottai	Ukkirankottai	—
2	Vagaikulam	Vagaikulam	—
3	Alagiyapandiyapuram	Alagiapandiyapuram	—
4	Kattarankulam	Kattarankulam	—
5	Seliyanallur	Seliyanallur	—
6	Pirancheri	Pirancheri	—
7	Pillaiyarkulam	Pillaiyarkulam	—
8	Kanarpatti	Kanarpatti	—
9	Kalakkudi	Kalakkudi	—
10	Kurichchikulam	Kurichchikulam	—
11	Terkuppatti	Terkuppatti	—
12	Ettankulam	Ettankulam	—
13	Manur	Manur	—
14	Pallikkottai	Pallikkottai	—
15	Chittarchattram	Chittarchatram	—
16 a/b	Gangaikondan	Gangaikondan	—
16 b/b	Gangaikondan R.F.		
17	Tenkulam	Tenkulam	—
18	Mavadi	Mavadi	—
19	Madhavakkurichchi	Madhavakkurichchi	
20	Ugandanpatti	Pudur a/b	21 for b/b
21	Pudur	Pudur b/b	20 for a/b
22	Karuvanallur	Sidaparppanallur b/d	23 for a/d 41 for c/d 42 for d/d

1	2	3	4
23	Sidaparppanallur	Sidaparppanallur a/d	22 for b/d 41 for c/d 42 for d/d
24	Vallankottai	Vallankottai a/b	25 for b/b
25	Thulukkarpatti	Vallankottai b/b	24 for a/b
26	Nanjankulam	Nanjankulam	—
27	Palamadai	Palamadai a/d	35 for b/d 36 for c/d 37 for d/d
28	Alankarapperi	Alankarapperi a/e	29 for b/e 32 for c/e 33 for d/e 34 for e/e
29	Padinalamperi	Alankarapperi b/e	28 for a/e 32 for c/e 34 for e/e 33 for d/e
30 a/b	Sivalapperi	Sivalapperi	—
30	Sivalapperi R.F.		
31	Kuppakkurichchi	Kuppakkurichchi	—
32	Sivagurunathantiruttu	Alankarapperi c/e	28 for a/e 29 for b/e 33 for d/e 34 for e/e
33	Alaganeri	Alankarapperi d/e	28 for a/e 29 for b/e 32 for c/e 34 for e/e
34	Udaiyaneri	Alankarapperi e/e	28 for a/e 29 for b/e 32 for c/e 33 for d/e
35	Kattalaiyudaiyaneri	Palamadai b/d	27 for a/d 36 for c/d 37 for d/d
36	Kalkurichchi	Palamadai c/d	27 for a/d 35 for b/d 37 for d/d
37	Kattampuli	Palamadai d/d	27 for a/d 35 for b/d 36 for c/d

1	2	3	4
38	Rajavallipuram	Rajavallipuram	—
39	Ramayyanpatti	Ramayyanpatti a/e	46 for b/e 47 for c/e 48 for d/e 60 for e/e
40	Seturayaputtur	Seturayaputtur	—
41	Sirukkankurichchi	Sidaparppanallur c/d	22 for b/d 23 for a/d 42 for d/d
42	Velarkulam	Sidaparppanallur d/d	22 for b/d 23 for a/d 41 for c/d
43	Vettuvankulam	Vellalankulam a/c	45 for b/c 63 for c/c
44	Tiruppani Nellaiapuram	Tulukkarkulam b/c	62 for a/c 66 for c/c
45	Vellalankulam	Vellalankulam b/c	43 for a/c 63 for c/c
46	Abhishekapatti	Ramayyanpatti c/e	39 for a/e 47 for c/e 48 for d/e 60 for e/e
47	Ramalinganeri	Ramayyanpatti c/e	39 for a/e 46 for b/e 48 for d/e 60 for e/e
48	Veppankulam	Ramayyanpatti d/e	39 for a/e 46 for b/e 47 for c/e 60 for e/e
49	Karaiyiruppu	Karaiyiruppu	
50	Manappadaividu	Manappadaividu	
51	Tirumalaikkolundupuram	Tirumalaikkolundurpuram	
52	Kil Pattam	Kil Pattam a/c	55 for b/c 56 for c/c
53	Khansahibpuram	Khansahibpuram	
54	Marudur	Marudur	
55	Tiruttu	Kil Pattam b/c	52 for a/c 56 for c/c

1	2	3	4
56	Avanapperi	Kil Pattam c/c	52 for a/c 55 for b/c
57 a/b	Mel Pattam	Mel Pattam	
57 b/b	Mel Pattam R.F.		
58	Tiruvannathapuram	Tiruvannnathapuram	
59	Sendimangalam	Sendimangalam a/c	71 a/b for b/c 84 a/b for c/c
60	Megamudaiyarkulam	Ramayyanpatti e/e	39 for a/e 46 for b/e 47 for c/e 48 for d/e
61 a/b	Samugarangayyankattalai	Kandiyapperi a/d	60 for b/d 70 a/b for c/d 92 a/b for d/d
62	Tulukkarkulam	Tulukkarkulam a/c	44 for b/c 66 for c/c
63	Sivaniakkulam	Vellalankulam c/c	43 for a/c 45 for b/c
64	Sangantiradu	Sangantiradu	—
65	Kodaganallur	Kodaganallur	—
66	Vaduganpatti	Tulukkarkulam c/c	44 for b/c 62 for a/c
67	Thuvarasi	Tiruppanikarisalkulam b/d	68 for a/d 85 for c/d 86 for d/d
68	Tiruppanikarisalkulam	Tiruppanikarisalkulam a/d	67 for b/d 85 for c/d 86 for d/d
69 a/b	Kandiyapperi	Kandiyapperi b/d	61 a/b for a/d 70 a/b for c/d 92 a/b for d/d
70 a/b	Tirunelveli	Kandiyapperi b/d	61 a/b for a/d 69 a/b for b/d 92 a/b for d/d
71 a/b	Manimurtiswaram	Sendimangalam b/c	59 for a/c 84 a/b for c/c
72 a/b	Vellaikkovil	Vellaikkovil	—
73	Timmarajapuram	Timmarajapuram a/b	82 for b/b
74	Kil Nattam	Kil Nattam	—

1	2	3	4
75	Palaiyamchettikulam	Palaiyamchettikulam	—
76	Naduvakkurichchi	Naduvakurichchi	—
77	Udaiyarkulam	Udaiyarkulam a/b	78 for b/b
78	Vagaikkulam	Udaiyarkulam b/b	77 for a/d
79	Velankulam	Mel Puttaneri b/c	80 for a/c 97 for c/c
80	Mel Puttaneri	Mel Puttaneri a/c	79 for b/c 97 for c/c
81	Araikkulam	Araikkulam a/b	96 for b/b
82	Panaiyankulam	Timmarajapuram b/b	73 for a/b
83	Nadukkavudaiyarkulam	Nadukkavudaiyarkulam	—
84	Sindupundurai	Sendimangalam c/c	59 for a/c 71 a/b for b/c
85	Karuvelangulam	Tiruppanikarisalkulam c/d	67 for b/d 68 for a/d 86 for d/d
86	Vagaikulam	Tiruppanikarisalkulam d/d	67 for b/d 68 for a/d 85 for d/d
87	Kondanagaram	Kondanagaram	—
88	Palavur	Palavur	—
89	Mel Kallur	Mel Kallur	—
90 a/b	Suttamalli	Suttamalli	—
91 a/b	Narasinganallur	Narasinganallur	—
92 a/b	Pillaiyankattalai	Kandiyapperi d/d	for a/d 69 a/b for b/d 70 a/b for c/d
93 a/b	Tenpattu	Tenpattu	—
94	Karuppandurai	Karuppandurai a/b	101 for b/b
95	Sivanadiyankulam	Vijayaraghava Mudaliyar Chattram a/b	100 a/b for b/b
96	Uttamapandiyankulam	Araikkulam b/b	81 for a/b
97	Paraikkulam	Mel Puttaneri c/c	79 for b/c 80 for a/c
98	Nochchikkulam	Nochchikkulam a/d	99 for b/d 109 for c/d 110 for d/d

1	2	3	4
99	Pappakulam	Nochchikulam b/d	98 for a/d 100 for c/d 110 for d/d
100 a/b	Vijayaraghava Mudaliyar Chattram	Vijayaraghava Mudaliyar Chattaam b/b	95 for a/d
101	Vllagam	Karuppandurai b/b	94 for a/b
102	Kunnattur	Kunnattur	—
103	Mel Tiruvengadanathapuram	Tiruvengadanathapuram a/b	105 for b/b
104	Karungadu	Karungadu	—
105	Kil Tiruvengadanathapuram	Tiruvengadanathapuram b/b	103 for a/b
106	Munnirpallam	Munnirpallam a/b	114 for b/b
107	Kokkattikulam	Reddiyapatti b/d	108 for c/d 112 for d/d 113 for a/d
108	Venkalunirsamudram	Reddiyapatti c/d	107 for b/d 112 for d/d 113 for a/d
109	Rajagopalapuram	Nochcchikulam c/d	98 for a/d 99 for b/d 110 for d/d
110	Krishnapuram	Nochchikulam d/d	98 for a/d 99 for b/d 109 for c/d
111 a/b	Muttur	Muttur	—
111 b/b	Muttur R.F.		—
112	Muttur Pallavarayankulam	Reddiyapatti d/d	107 for b/d 108 for c/d 113 for a/d
113	Reddiyapatti	Reddiyapatti a/d	107 for b/d 108 for c/d 112 for d/d
114	Ariyakulam	Munnirpallam b/b	106 for a/b
115	Taruvai	Taruvai	—
116	Melathidiyur	Melathidiyur a/b	117 for b/b
117	Gangainadarkulam	Melathidiyur b/b	116 for a/b
118	Tidiyur	Tidiyur	—
119	Kuravarkulam	Sengulam b/b	120 for a/b
120	Sengulam	Sengulam a/b	119 for b/b
121	Ponnakkudi	Ponnakkudi	—
122	Kongandanparai	Kongandanparai	—
123	Pudukkulam	Pudukkulam	—
124	Itteri	Itteri	—
125	Sivandippatti	Sivandippatti	—

URBAN PRIMARY

8. TIRUNELVELI

Location Code Number	Name of Town/Ward	Area of Town/ Division/ Ward in Km²	No. of Occupied Residential Houses	No. of House-holds	Total Population (including Institutional and Houseless Population)		
					Persons	Males	Females
1	2	3	4	5	6	7	8
	XXI TIRUNELVELI (M)						
	Ward No. 1		751	756	3,858	1,915	1,943
	Ward No. 2		891	900	4,029	1,999	2,030
	Ward No. 3		737	740	3,518	1,718	1,800
	Ward No. 4		585	585	3,460	1,774	1,686
	Ward No. 5		745	749	3,987	1,928	2,059
	Ward No. 6		786	796	3,296	1,583	1,713
	Ward No. 7		901	905	3,952	1,974	1,978
	Ward No. 8		886	887	4,163	1,981	2,182
	Ward No. 9		795	810	3,802	1,891	1,911
	Ward No. 10		680	680	3,476	1,757	1,719
	Ward No. 11		668	676	3,357	1,659	1,698
	Ward No. 12		641	644	3,160	1,618	1,542
	Ward No. 13		679	681	3,314	1,626	1,688
	Ward No. 14		724	739	3,156	1,605	1,551
	Ward No. 15		682	693	3,176	1,581	1,595
	Ward No. 16		583	616	2,817	1,399	1,418
	Ward No. 17		713	717	3,582	1,821	1,761
	Ward No. 18		714	717	3,377	1,708	1,669
	Ward No. 19		802	806	3,789	1,890	1,899
	Ward No. 20		742	745	3,432	1,741	1,691
	Ward No. 21		1,080	1,014	4,380	2,191	2,189
	Ward No. 22		696	711	3,278	1,616	1,662
	Ward No. 23		663	682	3,161	1,613	1,548

CENSUS ABSTRACT—Contd.

TALUK

Scheduled Castes		Scheduled Tribes		Literates		Location Code Number	Name of Town/Ward
Males	Females	Males	Females	Males	Females		
9	10	11	12	13	14	1	2
						XXI	TIRUNELVELI (M)
179	158	—	—	1,189	752		Ward No. 1
180	208	23	33	1,371	851		Ward No. 2
1	1	—	—	1,330	1,104		Ward No. 3
40	—	—	—	1,447	1,019		Ward No. 4
—	—	—	—	1,370	917		Ward No. 5
614	687	—	—	998	633		Ward No. 6
74	97	—	—	1,484	949		Ward No. 7
399	441	68	59	1,145	861		Ward No. 8
318	359	4	4	1,287	830		Ward No. 9
3	2	—	—	1,366	1,022		Ward No. 10
—	—	—	—	1,295	989		Ward No. 11
—	—	—	—	1,271	888		Ward No. 12
—	—	—	—	1,167	858		Ward No. 13
586	568	—	—	1,091	691		Ward No. 14
—	—	—	—	1,114	801		Ward No. 15
—	—	—	—	1,184	1,065		Ward No. 16
—	—	—	—	1,484	1,061		Ward No. 17
—	—	—	—	1,294	856		Ward No. 18
1	4	2	2	1,555	1,220		Ward No. 19
39	62	—	—	1,375	949		Ward No. 20
849	869	6	4	1,450	884		Ward No. 21
8	8	—	—	1,341	1,204		Ward No. 22
13	17	—	—	1,328	1,067		Ward No. 23

URBAN PRIMARY

8. TIRUNELVELI

Location Code Number	Name of Town/Ward	Main Workers							
		Total Main Workers (I-IX)		Cultivators (I)		Agricultural Labourers (II)		Household Industry Manufacturing, Processing, Servicing and Repairs (V (a))	
		Males	Females	Males	Females	Males	Females	Males	Females
1	2	15	16	17	18	19	20	21	22
	XXI TIRUNELVELI (M)								
	Ward No. 1	804	181	9	—	3	—	18	148
	Ward No. 2	1,010	280	45	1	61	61	43	168
	Ward No. 3	831	160	10	1	10	—	8	121
	Ward No. 4	746	100	33	—	13	—	27	42
	Ward No. 5	944	280	4	—	2	—	10	184
	Ward No. 6	878	237	131	25	199	138	9	7
	Ward No. 7	1,021	204	8	5	14	9	32	140
	Ward No. 8	1,150	567	54	9	169	149	94	217
	Ward No. 9	956	287	45	15	81	65	30	87
	Ward No. 10	848	146	3	—	1	—	4	69
	Ward No. 11	840	87	28	6	3	1	39	51
	Ward No. 12	798	113	25	5	10	9	94	46
	Ward No. 13	837	50	15	1	—	—	92	2
	Ward No. 14	812	130	62	7	132	34	26	31
	Ward No. 15	839	136	27	3	11	3	18	51
	Ward No. 16	694	57	27	2	3	—	4	3
	Ward No. 17	936	211	21	1	—	—	48	28
	Ward No. 18	901	80	9	—	4	—	23	17
	Ward No. 19	936	86	28	3	1	—	11	25
	Ward No. 20	915	184	33	3	17	4	47	84
	Ward No. 21	1,138	330	32	3	49	8	67	167
	Ward No. 22	794	78	8	—	2	1	9	10
	Ward No. 23	811	67	10	—	2	—	6	17

CENSUS ABSTRACT—Contd.

TALUK

Main Workers							
Other Workers (III, IV, V (b) & VI to IX)		Marginal Workers		Non-Workers		Location Code Number	Name of Town/Ward
Males	Females	Males	Females	Males	Females		
23	24	25	26	27	28	1	2
						XXI	TIRUNELVELI (M)
774	33	19	84	1,092	1,678		Ward No. 1
861	50	44	239	945	1,511		Ward No. 2
803	38	1	57	886	1,583		Ward No. 3
673	58	—	22	1,028	1,564		Ward No. 4
928	96	—	59	984	1,720		Ward No. 5
539	67	17	158	688	1,318		Ward No. 6
967	50	19	99	934	1,675		Ward No. 7
833	192	35	176	796	1,439		Ward No. 8
800	120	1	3	934	1,621		Ward No. 9
840	77	1	4	908	1,569		Ward No. 10
770	29	6	6	813	1,605		Ward No. 11
669	53	2	12	818	1,417		Ward No. 12
730	47	—	32	789	1,606		Ward No. 13
592	58	23	91	770	1,330		Ward No. 14
783	79	2	29	740	1,430		Ward No. 15
660	52	1	—	704	1,361		Ward No. 16
867	182	10	71	875	1,479		Ward No. 17
865	63	3	45	804	1,544		Ward No. 18
896	58	1	—	953	1,813		Ward No. 19
818	93	1	77	825	1,430		Ward No. 20
990	152	10	58	1,043	1,801		Ward No. 21
775	67	—	19	822	1,565		Ward No. 22
793	50	1	2	801	1,479		Ward No. 23

URBAN PRIMARY

8. TIRUNELVELI

Location Code Number	Name of Town/Ward	Area of Town/ Division/ Ward in Km²	No. of Occupied Residential Houses	No. of House-holds	Total Population (including Institutional and Houseless Population)		
					Persons	Males	Females
1	2	3	4	5	6	7	8
XXI	TIRUNELVELI (M)—Contd.						
	Ward No. 24		680	685	3,383	1,688	1,695
	Ward No. 25		598	627	3,115	1,617	1,498
	Ward No. 26		600	615	2,891	1,437	1,454
	Ward No. 27		844	844	3,752	1,852	1,900
	Ward No. 28		763	785	3,706	1,964	1,742
	Ward No. 29		726	731	3,296	1,644	1,652
	Ward No. 30		912	917	4,164	2,074	2,090
	Ward No. 31		739	755	3,547	1,804	1,743
	Ward No. 32		864	867	3,850	1,968	1,882
	Ward No. 33		992	1,038	4,699	2,431	2,268
	Ward No. 34		754	760	3,460	1,797	1,663
	Ward No. 35		931	940	4,261	2,178	2,083
	Ward No. 36		731	732	3,206	1,609	1,597
	Town Total	15.15	27,206	27,545	1,28,850	64,651	64,199
XXII	TALAIYUTTU (P)						
	Ward No. 1		81	81	405	205	200
	Ward No. 2		82	82	372	186	186
	Ward No. 3		63	63	262	129	133
	Ward No. 4			UNINHABITED			
	Ward No. 5		261	261	1,278	658	620
	Ward No. 6		154	154	652	326	326
	Ward No. 7		95	95	434	225	209

CENSUS ABSTRACT—Contd.

TALUK

Scheduled Castes		Scheduled Tribes		Literates		Location Code	
Males	Females	Males	Females	Males	Females	Number	Name of Town/Ward
9	10	11	12	13	14	1	2
						XXI	TIRUNELVELI (M)—Contd.
—	—	—	—	1,462	1,342		Ward No. 24
—	—	—	—	1,258	1,003		Ward No. 25
1	—	—	—	1,215	1,118		Ward No. 26
73	113	—	—	1,539	1,313		Ward No. 27
52	52	—	—	1,706	1,325		Ward No. 28
208	181	—	—	1,185	928		Ward No. 29
220	195	—	—	1,543	1,131		Ward No. 30
66	59	—	—	1,500	1,279		Ward No. 31
249	226	—	—	1,413	1,105		Ward No. 32
127	143	—	—	1,812	1,264		Ward No. 33
6	7	1	—	1,525	1,228		Ward No. 34
8	5	16	14	1,762	1,350		Ward No. 35
407	407	1	2	1,154	787		Ward No. 36
4,721	4,869	120	118	49,010	36,644		Town Total
						XXII	TALAIYUTTU (P)
4	8	—	—	107	69		Ward No. 1
151	145	—	—	105	65		Ward No. 2
98	101	—	—	70	49		Ward No. 3
			UNINHABITED				Ward No. 4
190	205	—	—	380	214		Ward No. 5
—	—	—	—	151	83		Ward No. 6
—	—	—	—	118	59		Ward No. 7

URBAN PRIMARY

8. TIRUNELVELI

Location Code Number	Name of Town/Ward	Main Workers							
		Total Main Workers (I-IX)		Cultivators (I)		Agricultural Labourers (II)		Household Industry Manufacturing, Processing, Servicing and Repairs (V (a))	
		Males	Females	Males	Females	Males	Females	Males	Females
1	2	15	16	17	18	19	20	21	22
XXI	TIRUNELVELI (M)—cont.								
	Ward No. 24	826	54	5	—	—	3	4	3
	Ward No. 25	743	49	43	—	5	—	2	—
	Ward No. 26	717	87	21	4	6	—	5	4
	Ward No. 27	941	86	37	4	44	7	1	—
	Ward No. 28	1,024	72	9	—	1	—	2	—
	Ward No. 29	808	97	8	1	—	—	11	42
	Ward No. 30	1,047	63	45	1	72	9	25	7
	Ward No. 31	893	73	7	—	2	—	5	11
	Ward No. 32	962	135	11	—	1	—	20	14
	Ward No. 33	1,275	224	20	4	—	—	19	74
	Ward No. 34	884	84	8	1	4	—	2	30
	Ward No. 35	1,160	236	46	11	6	1	13	145
	Ward No. 36	821	123	40	8	110	63	12	21
	Town Total	32,540	5,434	967	124	1,038	565	880	2,066
XXII	TALAIYUTTU (P)								
	Ward No. 1	109	29	19	2	17	22	8	—
	Ward No. 2	101	64	58	5	19	52	1	4
	Ward No. 3	58	16	11	3	5	1	1	—
	Ward No. 4	UNINHABITED							
	Ward No. 5	288	57	3	1	19	21	—	4
	Ward No. 6	173	11	9	—	17	1	11	6
	Ward No. 7	115	16	28	—	—	—	2	7

CENSUS ABSTRACT—Contd.

TALUK

Main Workers: Other Workers (III, IV, V (b) & VI to IX) Males	Main Workers: Other Workers (III, IV, V (b) & VI to IX) Females	Marginal Workers Males	Marginal Workers Females	Non-Workers Males	Non-Workers Females	Location Code Number	Name of Town/Ward
23	24	25	26	27	28	1	2
						XXI	TIRUNELVELI (M)—Contd.
817	48	—	—	862	1,641		Ward No. 24
693	49	3	7	871	1,442		Ward No. 25
685	79	20	2	700	1,365		Ward No. 26
859	75	1	10	910	1,804		Ward No. 27
1,012	72	—	2	940	1,668		Ward No. 28
789	54	8	11	828	1,544		Ward No. 29
905	46	—	4	1,027	2,023		Ward No. 30
879	62	2	—	909	1,670		Ward No. 31
930	121	17	16	989	1,731		Ward No. 32
1,236	146	7	3	1,149	2,041		Ward No. 33
870	53	6	15	907	1,564		Ward No. 34
1,095	79	5	105	1,013	1,742		Ward No. 35
659	31	9	136	779	1,338		Ward No. 36
29,655	2,679	275	1,654	31,836	57,111		Town Total
						XXII	TALAIYUTTU (P)
65	5	—	11	96	160		Ward No. 1
23	3	—	11	85	111		Ward No. 2
41	12	12	39	59	78		Ward No. 3
		UNINHABITED					Ward No. 4
266	31	2	33	368	530		Ward No. 5
136	4	6	8	147	307		Ward No. 6
85	9	—	—	110	193		Ward No. 7

Location Code Number	Name of Town/Ward	Area of Town/ Division/ Ward in Km²	No. of Occupied Residential Houses	No. of House-holds	Total Population (including Institutional and Houseless Population)		
					Persons	Males	Females
1	2	3	4	5	6	7	8
XXII	TALAIYUTTU—Contd.						
	Ward No. 8		100	103	520	263	257
	Ward No. 9		167	243	1,194	606	588
	Ward No. 10		65	65	302	157	145
	Ward No. 11		146	160	705	341	364
	Town Total	9.70	1,214	1,307	6,124	3,096	3,028
XXIII	PETTAI (P)						
	Ward No. 1		82	82	359	187	172
	Ward No. 2		93	94	395	199	196
	Town Total	3.41	175	176	754	386	368
XXIV	TACHCHANALLUR (P)						
	Ward No. 1		258	258	1,221	615	606
	Ward No. 2		352	352	1,598	811	787
	Ward No. 3		248	248	1,011	500	511
	Ward No. 4		285	285	1,284	644	640
	Ward No. 5		231	234	991	515	476
	Ward No. 6		236	236	994	495	499
	Ward No. 7		240	240	993	489	504
	Ward No. 8		350	350	1,555	761	794
	Ward No. 9		243	243	1,183	576	607
	Ward No. 10		248	248	1,118	566	552
	Ward No. 11		229	229	983	487	496

CENSUS ABSTRACT—Contd.

TALUK

Scheduled Castes		Scheduled Tribes		Literates		Location Code Number	Name of Town/Ward
Males	Females	Males	Females	Males	Females		
9	10	11	12	13	14	1	2
						XXII	TALAIYUTTU—Contd.
5	3	—	—	196	127		Ward No. 8
—	—	—	—	462	294		Ward No. 9
63	62	—	—	104	64		Ward No. 10
300	325	—	—	166	109		Ward No. 11
811	849	—	—	1,859	1,133		Town Total
						XXIII	PETTAI (P)
7	2	—	—	150	79		Ward No. 1
49	53	—	—	144	88		Ward No. 2
56	55	—	—	294	167		Town Total
						XXIV	TACHCHANALLUR (P)
—	—	—	—	521	452		Ward No. 1
200	197	—	—	582	404		Ward No. 2
481	486	—	—	285	169		Ward No. 3
241	238	—	—	437	228		Ward No. 4
4	2	—	—	394	264		Ward No. 5
—	—	—	—	337	229		Ward No. 6
—	—	—	—	384	287		Ward No. 7
—	—	—	—	558	371		Ward No. 8
4	1	—	—	428	263		Ward No. 9
—	—	—	—	354	181		Ward No. 10
31	29	—	—	336	219		Ward No. 11

URBAN PRIMARY

8. TIRUNELVELI

Location Code Number	Name of Town/Ward	Main Workers							
		Total Main Workers (I-IX)		Cultivators (I)		Agricultural Labourers (II)		Household Industry Manufacturing, Processing, Servicing and Repairs (V (a))	
		Males	Females	Males	Females	Males	Females	Males	Females
1	2	15	16	17	18	19	20	21	22
XXII	TALAIYUTTU—Contd.								
	Ward No. 8	117	64	16	5	15	9	2	42
	Ward No. 9	277	44	15	—	13	1	14	32
	Ward No. 10	70	7	40	5	7	2	—	—
	Ward No. 11	138	41	71	28	10	6	3	3
	Town Total	1,446	349	269	49	122	115	42	98
XXIII	PETTAI (P)								
	Ward No. 1	104	11	32	—	5	7	—	1
	Ward No. 2	78	28	7	4	31	21	—	—
	Town Total	182	39	39	4	36	28	—	1
XXIV	TACHCHANALLUR (P)								
	Ward No. 1	324	45	7	1	1	—	1	2
	Ward No. 2	402	121	49	10	8	40	2	25
	Ward No. 3	264	245	80	104	80	125	—	1
	Ward No. 4	308	93	138	12	29	59	3	16
	Ward No. 5	278	43	33	2	1	3	3	27
	Ward No. 6	253	17	12	—	3	—	—	9
	Ward No. 7	258	40	6	—	1	—	1	26
	Ward No. 8	354	18	43	—	22	2	2	5
	Ward No. 9	282	7	22	—	16	—	—	2
	Ward No. 10	294	39	8	1	4	—	3	3
	Ward No. 11	230	22	6	—	5	4	3	—

CENSUS ABSTRACT—Contd.

TALUK

Main Workers: Other Workers (III, IV, V (b) & VI to IX) Males	Main Workers: Other Workers (III, IV, V (b) & VI to IX) Females	Marginal Workers Males	Marginal Workers Females	Non-Workers Males	Non-Workers Females	Location Code Number	Name of Town/Ward
23	24	25	26	27	28	1	2
						XXII	TALAIYUTTU (P)—Cond.
84	8	—	15	146	178		Ward No. 8
235	11	1	5	328	539		Ward No. 9
23	—	—	—	87	138		Ward No. 10
55	4	43	144	160	179		Ward No. 11
1,013	87	64	266	1,586	2,413		Town Total
						XXIII	PETTAI (P)
67	3	—	—	83	161		Ward No. 1
40	3	9	26	112	142		Ward No. 2
107	6	9	26	195	303		Town Total
						XXIV	TACHCHANALLUR (P)
315	42	3	7	288	554		Ward No. 1
343	46	1	1	408	665		Ward No. 2
104	15	—	—	236	266		Ward No. 3
133	6	—	1	336	546		Ward No. 4
241	11	2	52	235	381		Ward No. 5
238	8	5	165	237	317		Ward No. 6
250	14	1	18	230	446		Ward No. 7
287	11	1	24	406	752		Ward No. 8
244	5	—	174	294	426		Ward No. 9
279	35	19	77	253	436		Ward No. 10
216	18	8	32	249	442		Ward No. 11

Location Code Number	Name of Town/Ward	Area of Town/ Division/ Ward in Km²	No. of Occupied Residential Houses	No. of House-holds	Total Population (including Institutional and Houseless Population)		
					Persons	Males	Females
1	2	3	4	5	6	7	8
XXIV	TACHCHANALLUR—Contd.						
	Ward No. 12		308	308	1,368	651	717
	Ward No. 13		308	309	1,415	720	695
	Ward No. 14		369	369	1,555	812	743
	Town Total	1.40	3,905	3,909	17,269	8,642	8,627
XXV	ALAGANERI (P)						
	Ward No. 1		207	207	907	457	450
	Ward No. 2		154	154	604	262	342
	Town Total	1.10	361	361	1,511	719	792
XXVI	NARANAMMALPURAM (P)						
	Ward No. 1		188	188	778	393	385
	Ward No. 2		202	206	872	443	429
	Ward No. 3		168	168	753	371	382
	Ward No. 4		134	134	572	270	302
	Ward No. 5		160	160	656	333	323
	Ward No. 6		192	192	856	410	446
	Ward No. 7		263	263	1,238	621	617
	Ward No. 8		169	169	784	417	367
	Ward No. 9		214	217	987	502	485
	Ward No. 10		255	255	1,094	582	512
	Ward No. 11		242	242	1,203	595	608
	Ward No. 12		224	236	1,091	584	507

CENSUS ABSTRACT—Contd.

TALUK

Scheduled Castes		Scheduled Tribes		Literates		Location Code	
Males	Females	Males	Females	Males	Females	Number	Name of Town/Ward
9	10	11	12	13	14	1	2
						XXIV	TACHCHANALLUR (P)—Contd.
—	—	—	—	488	365		Ward No. 12
150	157	—	—	462	287		Ward No. 13
41	38	19	14	299	142		Ward No. 14
1,152	1,148	19	14	5,865	3,861		Town Total
						XXV	ALAGANERI (P)
245	253	—	—	278	147		Ward No. 1
60	115	—	—	199	213		Ward No. 2
305	368	—	—	477	360		Town Total
						XXVI	NARANAMMALPURAM (P)
—	—	—	—	262	163		Ward No. 1
366	333	—	—	230	125		Ward No. 2
—	—	—	—	261	181		Ward No. 3
6	7	—	—	196	113		Ward No. 4
323	309	—	—	199	84		Ward No. 5
—	—	—	—	283	151		Ward No. 6
195	247	—	—	421	290		Ward No. 7
87	77	—	—	297	165		Ward No. 8
—	—	19	18	401	289		Ward No. 9
—	—	—	—	442	268		Ward No. 10
4	7	—	—	500	442		Ward No. 11
3	1	—	—	469	298		Ward No. 12

URBAN PRIMARY

8. TIRUNELVELI

Location Code Number	Name of Town/Ward	Main Workers							
		Total Main Workers (I-IX)		Cultivators (I)		Agricultural Labourers (II)		Household Industry Manufacturing, Processing, Servicing and Repairs (V (a))	
		Males	Females	Males	Females	Males	Females	Males	Females
1	2	15	16	17	18	19	20	21	22
XXIV	TACHCHANALLUR—Contd.								
	Ward No. 12	309	71	11	—	6	3	6	56
	Ward No. 13	333	129	51	4	40	37	19	68
	Ward No. 14	414	186	34	1	169	177	6	1
	Town Total	4,303	1,076	500	135	385	450	49	241
XXV	ALAGANERI (P)								
	Ward No. 1	245	53	75	—	51	19	—	26
	Ward No. 2	124	78	28	10	11	7	1	55
	Town Total	369	131	103	10	62	26	1	81
XXVI	NARANAMMALPURAM (P)								
	Ward No. 1	192	8	68	4	25	2	19	—
	Ward No. 2	229	7	83	3	62	2	3	—
	Ward No. 3	163	19	55	—	25	1	—	11
	Ward No. 4	99	8	55	8	2	—	4	—
	Ward No. 5	194	175	90	111	50	63	—	—
	Ward No. 6	192	77	74	40	10	29	1	6
	Ward No. 7	254	87	15	11	53	55	—	14
	Ward No. 8	203	26	28	—	—	1	2	9
	Ward No. 9	254	12	10	3	7	2	19	3
	Ward No. 10	286	17	6	—	10	2	9	4
	Ward No. 11	266	18	1	—	—	—	—	—
	Ward No. 12	273	27	4	—	2	2	1	—

CENSUS ABSTRACT—Contd.

TALUK

Main Workers: Other Workers (III, IV, V (b) & VI to IX) Males	Main Workers: Other Workers (III, IV, V (b) & VI to IX) Females	Marginal Workers Males	Marginal Workers Females	Non-Workers Males	Non-Workers Females	Location Code Number	Name of Town/Ward
23	24	25	26	27	28	1	2
						XXIV	TACHCHANALLR-Contd.
226	12	23	66	319	580		Ward No. 12
223	20	20	59	367	507		Ward No. 13
205	7	26	16	372	541		Ward No. 14
3,369	250	109	692	4,230	6,859		Town Total
						XXV	ALAGANERI (P)
119	8	—	27	212	370		Ward No. 1
84	6	—	33	138	231		Ward No. 2
203	14	—	60	350	601		Town Total
						XXVI	NARANAMMALPURAM (P)
80	2	3	3	198	374		Ward No. 1
81	2	7	72	207	350		Ward No. 2
83	7	—	23	208	340		Ward No. 3
38	—	—	—	171	294		Ward No. 4
54	1	—	—	139	148		Ward No. 5
107	2	2	3	216	366		Ward No. 6
186	7	1	1	366	529		Ward No. 7
173	16	1	11	213	330		Ward No. 8
218	4	7	25	241	448		Ward No. 9
261	11	6	27	290	468		Ward No. 10
265	18	—	—	329	590		Ward No. 11
266	25	11	8	300	472		Ward No. 12

Location Code Number	Name of Town/Ward	Area of Town/ Division/ Ward in Km²	No. of Occupied Residential Houses	No. of House-holds	Total Population (including Institutional and Houseless Population)		
					Persons	Males	Females
1	2	3	4	5	6	7	8
XXVI	NARANAMMALPURAM (P)—Contd.						
	Ward No. 13		317	317	1,400	719	681
	Ward No. 14		183	183	801	412	389
	Town Total	8.57	2,911	2,930	13,085	6,652	6,433
XXVII	SANKARNAGAR TOWNSHIP						
	Ward No. 1		292	292	1,373	695	678
	Ward No. 2		296	296	1,537	859	678
	Ward No. 3		119	119	653	324	329
	Town Total	8.49	707	707	3,563	1,878	1,685
XXVIII	MELAPPALAIYAM (M)						
	Ward No. 1		347	413	1,870	934	936
	Ward No. 2		370	372	2,308	1,093	1,215
	Ward No. 3		516	559	2,400	1,154	1,246
	Ward No. 4		381	381	1,740	886	854
	Ward No. 5		447	451	2,084	1,061	1,023
	Ward No. 6		353	355	1,588	744	844
	Ward No. 7		253	375	1,871	924	947
	Ward No. 8		252	377	1,887	966	921
	Ward No. 9		301	391	1,859	906	953
	Ward No. 10		277	431	2,138	1,098	1,040
	Ward No. 11		279	362	1,700	839	861
	Ward No. 12		244	367	1,716	852	864
	Ward No. 13		347	387	1,753	846	907

CENSUS ABSTRACT—Contd.

TALUK

Scheduled Castes		Scheduled Tribes		Literates		Location Code	
Males	Females	Males	Females	Males	Females	Number	Name of Town/Ward
9	10	11	12	13	14	1	2
						XXVI	NARANAMMALPURAM-Contd.
88	75	3	2	545	394		Ward No. 13
93	94	—	—	279	187		Ward No. 14
1,165	1,150	22	20	4,785	3,150		Town Total
						XXVII	SANKARNAGAR TOWNSHIP
194	203	—	—	387	249		Ward No. 1
43	18	2	—	798	589		Ward No. 2
13	8	5	5	289	249		Ward No. 3
250	229	7	5	1,474	1,087		Town Total
						XXVIII	MELAPPALAIYAM (M)
3	3	—	—	731	547		Ward No. 1
56	49	—	—	832	837		Ward No. 2
610	670	3	2	632	403		Ward No. 3
107	102	—	—	612	328		Ward No. 4
145	135	—	—	692	477		Ward No. 5
—	—	—	—	486	320		Ward No. 6
—	—	—	—	633	262		Ward No. 7
7	—	—	—	645	194		Ward No. 8
—	—	—	—	633	439		Ward No. 9
—	—	—	—	819	314		Ward No. 10
—	—	—	—	393	153		Ward No. 11
72	73	—	—	486	189		Ward No. 12
—	—	—	—	513	269		Ward No. 13

URBAN PRIMARY

8. TIRUNELVELI

Location Code Number	Name of Town/Ward	Main Workers							
		Total Main Workers (I-IX)		Cultivators (I)		Agricultural Labourers (II)		Household Industry Manufacturing, Processing, Servicing and Repairs (V (a))	
		Males	Females	Males	Females	Males	Females	Males	Females
1	2	15	16	17	18	19	20	21	22
XXVI	NARANAMMALPURAM—Contd.								
	Ward No. 13	371	25	—	—	28	1	5	2
	Ward No. 14	187	13	13	1	7	—	—	1
	Town Total	3,163	519	502	181	281	160	63	50
XXVII	SANKARNAGAR TOWNSHIP.								
	Ward No. 1	361	96	27	3	35	8	2	32
	Ward No. 2	328	35	—	—	1	—	—	—
	Ward No. 3	133	17	—	—	—	—	—	1
	Town Total	822	148	27	3	36	8	2	33
XXVIII	MELAPPALAIYAM (M)								
	Ward No. 1	413	129	19	5	26	16	6	22
	Ward No. 2	392	148	8	—	25	16	5	8
	Ward No. 3	510	276	40	7	82	76	35	155
	Ward No. 4	370	133	22	—	95	4	24	119
	Ward No. 5	471	173	15	1	51	14	15	150
	Ward No. 6	390	263	22	—	9	—	35	247
	Ward No. 7	438	416	12	1	—	—	100	411
	Ward No. 8	516	488	11	—	—	—	122	485
	Ward No. 9	435	367	9	—	—	—	89	359
	Ward No. 10	583	523	27	—	—	—	101	520
	Ward No. 11	464	458	16	1	—	—	225	451
	Ward No. 12	390	470	2	—	31	37	159	433
	Ward No. 13	465	335	32	—	10	3	70	321

CENSUS ABSTRACT—Contd.

TALUK

Main Workers: Other Workers (III, IV, V (b) & VI to IX) Males	Main Workers: Other Workers (III, IV, V (b) & VI to IX) Females	Marginal Workers Males	Marginal Workers Females	Non-Workers Males	Non-Workers Females	Location Code Number	Name of Town/Ward
23	24	25	26	27	28	1	2
							XXVI NARANAMMALPURAM (P)-contd
338	22	8	11	340	645		Ward No. 13
167	11	1	14	224	362		Ward No. 14
2,317	128	47	198	3,442	5,716		Town Total
							XXVII SANKARNAGAR TOWNSHIP
297	53	4	12	330	570		Ward No. 1
327	35	2	4	529	639		Ward No. 2
133	16	2	14	189	298		Ward No. 3
757	104	8	30	1,048	1,507		Town Total
							XXVIII MELAPPALAIYAM (M)
362	86	—	—	521	807		Ward No. 1
354	124	—	—	701	1,067		Ward No. 2
353	38	44	46	600	924		Ward No. 3
229	10	6	5	510	716		Ward No. 4
390	8	1	6	589	844		Ward No. 5
324	16	—	26	354	555		Ward No. 6
326	4	8	59	478	472		Ward No. 7
383	3	—	2	450	431		Ward No. 8
337	8	6	43	465	543		Ward No. 9
455	3	—	3	515	514		Ward No. 10
223	6	6	3	369	400		Ward No. 11
198	—	53	8	409	386		Ward No. 12
383	11	7	—	374	572		Ward No. 13

Location Code Number	Name of Town/Ward	Area of Town/ Division/ Ward in Km²	No. of Occupied Residential Houses	No. of House-holds	Total Population (including Institutional and Houseless Population)		
					Persons	Males	Females
1	2	3	4	5	6	7	8
XXVIII	MELAPPALAIYAM (M)—Contd.						
	Ward No. 14		310	406	2,178	1,071	1,107
	Ward No. 15		326	375	1,776	868	908
	Ward No. 16		249	328	1,720	829	891
	Ward No. 17		293	384	2,047	1,020	1,027
	Ward No. 18		513	616	3,203	1,515	1,688
	Ward No. 19		357	379	1,753	821	932
	Ward No. 20		409	518	2,682	1,281	1,401
	Ward No. 21		256	389	2,085	1,049	1,036
	Ward No. 22		250	365	1,933	921	1,012
	Ward No. 23		255	363	1,825	855	970
	Ward No. 24		376	456	2,242	1,050	1,192
	Ward No. 25		307	377	2,216	1,080	1,136
	Ward No. 26		380	471	2,522	1,224	1,298
	Ward No. 27		317	419	2,268	1,107	1,161
	Ward No. 28		520	521	2,319	1,115	1,204
	Town Total	16.87	9,485	11,588	57,683	28,109	29,574
XXIX	MELANATTAM (P)						
	Ward No. 1		164	164	629	303	326
	Ward No. 2		217	226	834	389	445
	Town Total	0.90	381	390	1,463	692	771

CENSUS ABSTRACT—Contd.

TALUK

Scheduled Castes		Scheduled Tribes		Literates		Location Code	
Males	Females	Males	Females	Males	Females	Number	Name of Town/Ward
9	10	11	12	13	14	1	2
						XXVIII	MELAPPALAIYAM (M)-Contd.
—	—	—	—	643	244		Ward No. 14
—	—	—	—	538	268		Ward No. 15
—	—	—	—	457	173		Ward No. 16
—	—	—	—	705	283		Ward No. 17
34	40	—	—	981	544		Ward No. 18
429	526	—	—	558	364		Ward No. 19
—	—	—	—	720	274		Ward No. 20
—	—	—	—	715	316		Ward No. 21
—	—	—	—	661	290		Ward No. 22
—	—	—	—	564	253		Ward No. 23
155	202	—	—	681	416		Ward No. 24
7	4	—	—	799	452		Ward No. 25
7	10	—	—	787	397		Ward No. 26
—	—	—	—	787	335		Ward No. 27
357	381	—	—	682	410		Ward No. 28
1,989	2,195	3	2	18,415	9,751		Town Total
						XXIX	MELANATTAM (P)
—	—	—	—	229	142		Ward No. 1
52	63	—	—	280	154		Ward No. 2
52	63	—	—	509	296		Town Total

URBAN PRIMARY

8. TIRUNELVELI

Location Code Number	Name of Town/Ward	Main Workers							
		Total Main Workers (I-IX)		Cultivators (I)		Agricultural Labourers (II)		Household Industry Manufacturing, Processing, Servicing and Repairs (V (a))	
		Males	Females	Males	Females	Males	Females	Males	Females
1	2	15	16	17	18	19	20	21	22
XXVIII	MELAPPALAIYAM (M)—Contd.								
	Ward No. 14	490	387	9	—	—	—	90	329
	Ward No. 15	451	419	1	1	3	1	85	401
	Ward No. 16	432	407	—	—	—	—	41	405
	Ward No. 17	562	574	—	—	—	—	178	574
	Ward No. 18	793	862	4	—	—	1	192	823
	Ward No. 19	325	347	11	14	41	64	24	236
	Ward No. 20	621	594	3	—	—	—	91	588
	Ward No. 21	518	478	17	—	2	—	77	473
	Ward No. 22	447	480	30	3	—	—	60	476
	Ward No. 23	405	480	2	—	—	—	76	474
	Ward No. 24	471	479	11	2	14	14	77	432
	Ward No. 25	459	620	10	—	—	—	49	613
	Ward No. 26	573	671	12	—	3	—	146	667
	Ward No. 27	505	566	6	—	—	—	68	565
	Ward No. 28	599	466	76	13	190	221	24	205
	Town Total	13,488	12,009	427	48	582	467	2,264	10,992
XXIX	MELANATTAM (P)								
	Ward No. 1	172	44	3	1	3	1	2	33
	Ward No. 2	193	104	1	—	45	27	1	—
	Town Total	365	148	4	1	48	28	3	33

CENSUS ABSTRACT—Contd.

TALUK

Main Workers: Other Workers (III, IV, V (b) & VI to IX) Males	Main Workers: Other Workers (III, IV, V (b) & VI to IX) Females	Marginal Workers Males	Marginal Workers Females	Non-Workers Males	Non-Workers Females	Location Code Number	Name of Town/Ward
23	24	25	26	27	28	1	2
						XXVIII	MELAPPALAIYAM (M)-Contd.
391	8	1	5	580	715		Ward No. 14
362	16	—	2	417	487		Ward No. 15
391	2	4	76	393	408		Ward No. 16
384	—	—	—	458	453		Ward No. 17
597	38	17	34	705	792		Ward No. 18
249	33	64	81	432	504		Ward No. 19
527	6	21	104	639	703		Ward No. 20
422	5	22	26	509	532		Ward No. 21
357	1	12	25	462	507		Ward No. 22
327	6	1	27	449	463		Ward No. 23
369	31	4	16	575	697		Ward No. 24
400	7	22	1	599	515		Ward No. 25
412	4	1	1	650	626		Ward No. 26
431	1	33	13	569	582		Ward No. 27
309	27	2	2	514	736		Ward No. 28
10,215	502	335	614	14,285	16,951		Town Total
						XXIX	MELANATTAM (P)
164	9	—	—	131	282		Ward No. 1
146	77	10	1	186	340		Ward No. 2
310	86	10	1	317	622		Town Total

URBAN PRIMARY

8. TIRUNELVELI

Location Code Number	Name of Town/Ward	Area of Town/ Division/ Ward in Km²	No. of Occupied Residential Houses	No. of House-holds	Total Population (including Institutional and Houseless Population)		
					Persons	Males	Females
1	2	3	4	5	6	7	8
XXX	PALAYANKOTTAI (P)						
	Ward No. 1		210	210	890	429	461
	Ward No. 2		254	254	1,193	580	613
	Ward No. 3		298	298	1,348	651	697
	Ward No. 4		520	520	2,309	1,153	1,156
	Town Total	4.88	1,282	1,282	5,740	2,813	2,927
XXXI	PALAYANKOTTAI (M)						
	Ward No. 1		591	592	2,648	1,309	1,339
	Ward No. 2		526	529	2,417	1,216	1,201
	Ward No. 3		553	553	2,505	1,319	1,186
	Ward No. 4		475	479	2,241	1,100	1,141
	Ward No. 5		529	535	2,358	1,184	1,174
	Ward No. 6		405	406	2,586	1,309	1,277
	Ward No. 7		769	781	3,557	1,825	1,732
	Ward No. 8		580	587	2,668	1,328	1,340
	Ward No. 9		424	428	2,125	1,088	1,037
	Ward No. 10		414	416	2,255	1,181	1,074
	Ward No. 11		732	732	3,488	1,728	1,760
	Ward No. 12		525	527	2,422	1,190	1,232
	Ward No. 13		459	461	2,177	1,101	1,076
	Ward No. 14		540	544	3 286	1,493	1,793
	Ward No. 15		400	403	2,245	1,265	980

CENSUS ABSTRACT—Contd.

TALUK

Scheduled Castes		Scheduled Tribes		Literates		Location Code	
Males	Females	Males	Females	Males	Females	Number	Name of Town/Ward
9	10	11	12	13	14	1	2
						XXX	PALAYANKOTTAI (P)
62	73	—	—	340	271		Ward No. 1
75	92	—	—	386	284		Ward No. 2
47	58	—	—	382	287		Ward No. 3
149	129	—	—	787	588		Ward No. 4
333	352	—	—	1,895	1,430		Town Total
						XXXI	PALAYANKOTTAI (M)
166	162	—	—	892	541		Ward No. 1
—	—	—	—	926	692		Ward No. 2
30	3	—	—	1,117	820		Ward No. 3
—	—	—	—	917	798		Ward No. 4
435	422	—	—	889	659		Ward No. 5
336	343	2	2	1,124	943		Ward No. 6
325	402	—	—	1,227	802		Ward No. 7
245	249	—	—	946	631		Ward No. 8
—	—	2	6	879	695		Ward No. 9
103	14	—	—	1,012	725		Ward No. 10
47	41	—	—	1,324	1,048		Ward No. 11
255	282	—	—	893	760		Ward No. 12
83	99	—	—	945	846		Ward No. 13
770	835	110	112	1,043	1,140		Ward No. 14
35	27	—	—	1,127	752		Ward No. 15

URBAN PRIMARY

8. TIRUNELVELI

Location Code Number	Name of Town/Ward	Main Workers							
		Total Main Workers (I-IX)		Cultivators (I)		Agricultural Labourers (II)		Household Industry Manufacturing, Processing, Servicing and Repairs (V (a))	
		Males	Females	Males	Females	Males	Females	Males	Females
1	2	15	16	17	18	19	20	21	22
XXX	PALAYANKOTTAI (P)								
	Ward No. 1	231	71	26	14	11	24	—	6
	Ward No. 2	275	99	11	—	3	4	31	73
	Ward No. 3	327	94	2	1	4	14	17	25
	Ward No. 4	516	97	6	—	2	1	25	25
	Town Total	1,349	361	45	15	20	43	73	129
XXXI	PALAYANKOTTAI (M)								
	Ward No. 1	692	152	8	—	42	5	1	2
	Ward No. 2	572	119	11	1	3	—	4	18
	Ward No. 3	608	79	9	—	9	2	1	31
	Ward No. 4	494	42	14	—	7	1	—	1
	Ward No. 5	563	105	11	3	56	30	—	8
	Ward No. 6	413	191	6	1	96	110	1	—
	Ward No. 7	911	368	45	64	104	146	49	107
	Ward No. 8	695	299	35	18	110	122	13	131
	Ward No. 9	511	34	7	3	—	—	—	—
	Ward No. 10	512	82	7	—	—	—	27	23
	Ward No. 11	800	98	15	1	5	4	23	20
	Ward No. 12	546	109	14	2	3	5	5	9
	Ward No. 13	478	154	9	—	4	3	10	21
	Ward No. 14	631	219	24	9	13	5	40	11
	Ward No. 15	431	119	7	—	1	1	5	14

CENSUS ABSTRACT—Contd.

TALUK

Main Workers: Other Workers (III, IV, V (b) & VI to IX) Males	Main Workers: Other Workers (III, IV, V (b) & VI to IX) Females	Marginal Workers Males	Marginal Workers Females	Non-Workers Males	Non-Workers Females	Location Code Number	Name of Town/Ward
23	24	25	26	27	28	1	2
						XXX	PALAYANKOTTAI (P)
194	27	5	1	193	389		Ward No. 1
230	22	1	5	304	509		Ward No. 2
304	54	2	8	322	595		Ward No. 3
483	71	17	37	620	1,022		Ward No. 4
1,211	174	25	51	1,439	2,515		Town Total
						XXXI	PALAYANKOTTAI (M)
641	145	1	166	616	1,021		Ward No. 1
554	100	—	5	644	1,077		Ward No. 2
589	46	—	64	711	1,043		Ward No. 3
473	40	2	17	604	1,082		Ward No. 4
496	64	1	15	620	1,054		Ward No. 5
310	80	2	2	894	1,084		Ward No. 6
713	51	1	56	913	1,308		Ward No. 7
537	28	14	15	619	1,026		Ward No. 8
504	31	—	2	577	1,001		Ward No. 9
478	59	—	—	669	992		Ward No. 10
757	73	1	3	927	1,659		Ward No. 11
524	93	—	—	644	1,123		Ward No. 12
455	130	1	—	622	922		Ward No. 13
554	194	—	—	862	1,574		Ward No. 14
418	104	10	14	824	847		Ward No. 15

Location Code Number	Name of Town/Ward	Area of Town/ Division/ Ward in Km²	No. of Occupied Residential Houses	No. of House-holds	Total Population (including Institutional and Houseless Population)		
					Persons	Males	Females
1	2	3	4	5	6	7	8
XXXI	PALAYANKOTTAI (M)—Contd.						
	Ward No. 16		543	544	2,641	1,289	1,352
	Ward No. 17		461	461	2,408	1,147	1,261
	Ward No. 18		434	437	2,133	1,074	1,059
	Ward No. 19		525	535	2,776	1,409	1,367
	Ward No. 20		656	661	3,131	1,523	1,608
	Ward No. 21		445	445	2,156	1,078	1,078
	Ward No. 22		453	453	2,148	1,079	1,069
	Ward No. 23		484	484	2,237	1,096	1,141
	Ward No. 24		380	381	2,045	882	1,163
	Ward No. 25		573	579	2,589	1,245	1,344
	Ward No. 26		592	594	2,811	1,317	1,494
	Ward No. 27		207	210	1,985	1,270	715
	Ward No. 28		619	629	4,629	2,493	2,136
	Ward No. 29		518	522	2,718	1,113	1,605
	Ward No. 30		533	538	2,730	1,418	1,312
	Ward No. 31		716	716	3,537	1,786	1,751
	Ward No. 32		1,092	1,105	5,650	2,763	2,887
	Town Total	17.00	17,153	17,267	87,302	43,618	43,684
	Taluk Urban Total	87.47	64,780	67,462	3,23,344	1,61,256	1,62,088

CENSUS ABSTRACT—Contd.

TALUK

Scheduled Castes		Scheduled Tribes		Literates		Location Code	
Males	Females	Males	Females	Males	Females	Number	Name of Town/Ward
9	10	11	12	13	14	1	2
						XXXI	PALAYANKOTTAI (M)—Contd.
22	20	—	—	1,072	1,020		Ward No. 16
18	23	3	3	960	946		Ward No. 17
—	—	—	—	918	757		Ward No. 18
4	3	—	—	1,147	915		Ward No. 19
4	3	—	—	1,289	1,171		Ward No. 20
—	—	1	3	934	759		Ward No. 21
1	2	—	—	923	858		Ward No. 22
7	4	—	—	950	947		Ward No. 23
33	129	—	1	783	985		Ward No. 24
188	218	—	—	1,019	978		Ward No. 25
220	263	5	5	1,049	985		Ward No. 26
48	3	—	—	1,190	596		Ward No. 27
227	331	—	—	1,935	1,608		Ward No. 28
23	31	—	—	924	1,283		Ward No. 29
109	86	—	—	1,181	990		Ward No. 30
140	72	—	—	1,531	1,401		Ward No. 31
57	84	3	2	2,481	2,465		Ward No. 32
3,931	4,151	126	134	35,547	30,516		Town Total
14,765	15,429	297	293	1,20,130	88,395		Taluk Urban Total

URBAN PRIMARY

8. TIRUNELVELI

Location Code Number	Name of Town/Ward	Main Workers: Total Main Workers (I-IX) Males	Total Main Workers (I-IX) Females	Cultivators (I) Males	Cultivators (I) Females	Agricultural Labourers (II) Males	Agricultural Labourers (II) Females	Household Industry Manufacturing, Processing, Servicing and Repairs (V (a)) Males	Household Industry Manufacturing, Processing, Servicing and Repairs (V (a)) Females
1	2	15	16	17	18	19	20	21	22
XXXI	PALAYANKOTTAI (M)—Contd.								
	Ward No. 16	553	103	11	—	3	—	5	16
	Ward No. 17	505	106	3	—	4	—	3	8
	Ward No. 18	484	82	11	—	—	—	101	40
	Ward No. 19	645	135	9	—	4	2	170	87
	Ward No. 20	715	161	12	—	3	—	133	99
	Ward No. 21	449	76	16	3	1	—	1	19
	Ward No. 22	429	73	11	—	1	—	6	3
	Ward No. 23	480	69	15	1	1	—	3	1
	Ward No. 24	392	92	11	—	2	1	20	6
	Ward No. 25	558	138	28	—	37	7	18	—
	Ward No. 26	551	194	24	—	29	23	9	38
	Ward No. 27	269	86	6	—	—	—	1	1
	Ward No. 28	723	167	13	2	48	22	—	2
	Ward No. 29	515	189	20	—	5	—	2	2
	Ward No. 30	658	163	1	—	—	—	—	—
	Ward No. 31	713	253	19	—	—	—	1	2
	Ward No. 32	1071	306	34	10	13	17	4	5
	Town Total	1,8567	4,563	466	118	604	506	656	725
	Taluk Urban Total	76,594	24,777	3,349	688	3,214	2,396	4,033	14,449

Foot Note

List of Villages included in each Town

L.C. No.	Name of Town	L.C. No.	Name of Villages included
XXVII	Sankarnagar T.S.	—	Sankarnagar
XXVIII	Melappalaiyam (M)	(V. 66) Part	Melappalaiyam
	,,	(V. 68) Part	Kil Veeraraghavapuram
	,,	(V. 69) Part	Kulavanigarpuram
XXIX	Melanattam (P)	(V. 67) Part	Melanattam
XX	Palayankottai (P)	(V. 70) Part	Palayankottai
XXI	Tirunelveli (M)	61 b b	Samugarangayyankattalai
	,,	(V. 38 Part	Pettai
	,,	69 b/c	Kandiyapperi
	,,	(V. No. 47)	Melaveeraraghavapuram
	,,	70 b/b	Tirunelveli
	,,	84 b/b	Sindupundurai
	,,	90 b/b	Suttamalli
	,,	91 b/b	Narisanganallur
	,,	92 b/b	Pillaiyankattalai
	,,	93 b/b	Tenpattu
	,,	69 c/c	Kandiyapperi
	,,	(V. No. 40)	Chattrampudukulam

CENSUS ABSTRACT—Contd.

TALUK

Main Workers							
Other Workers (III, IV, V (b) & VI to IX)		Marginal Workers		Non-Workers		Location Code	
Males	Females	Males	Females	Males	Females	Number	Name of Town/Ward
23	24	25	26	27	28	1	2
						XXXI	PALAYANKOTTAI (P)—Contd
534	87	1	—	735	1,249		Ward No. 16
495	98	1	—	641	1,155		Ward No. 17
372	42	5	42	585	935		Ward No. 18
462	46	—	10	764	1,222		Ward No. 19
567	62	2	38	806	1,409		Ward No. 20
431	54	—	—	629	1,002		Ward No. 21
411	70	2	1	648	995		Ward No. 22
461	67	—	—	616	1,072		Ward No. 23
359	85	1	—	489	1,071		Ward No. 24
475	131	—	2	687	1,204		Ward No. 25
489	133	2	1	764	1,299		Ward No. 26
262	85	—	—	1,001	629		Ward No. 27
662	141	1	1	1,769	1,968		Ward No. 28
488	187	—	—	598	1,416		Ward No. 29
657	163	—	—	760	1,149		Ward No. 30
693	251	—	—	1,073	1,498		Ward No. 31
1,020	274	4	3	1,688	2,578		Ward No. 32
16,841	3,214	52	457	24,999	38,664		Town Total
65,998	7,244	934	4,049	83,728	1,33,262		Taluk UrbanTotal

L.C. No.	Name of Town	L.C. No.	Name of Villages included
XXIV	Tachchanallur	71 b/b	Manimurtiswaram
XXXI	Palaiyankottai	72 b/b	Vellaikkovil
	,,	(V. No. 66) Part	Melappalaiyam
	,,	(V. No. 70) Part	Palaiyankottai
	,,	100 b/b	Vijayaraghava Mudaliyar Chattram
	,,	(V. No. 69) Part	Kularaghava Mudaliar Puram
XXII	Thalaiyuttu (P)	(V. No. 20)	Thalaiyuttu
XXIII	Pettai (P)	(V. No. 38)	Pettai
XXV	Alaganeri (P)	(V. No. 53)	Alaganeri
	,,	(V. No. 52)	Pirayankulam
XXVI	Naranamalpuram (P)	(V. No. 76)	Naranammalpuram
	,,	(V. No. 54)	Arugankulam
	,,	(V. No. 55)	Naranammalpuram
	,,	(V. No. 56)	Anantha Krishnapuram

URBAN PRIMARY CENSUS ABSTRACT

APPENDIX

TOTAL SCHEDULED CASTES AND SCHEDULED TRIBES POPULATION
(URBAN BLOCK WISE)

8. TIRUNELVELI TALUK

Location Code No. 1	Name of Town/ Ward/Urban Block 2		Total population 3	Scheduled Castes 4	Scheduled Tribes 5
XXI	TIRUNELVELI (M)				
	Ward No. 1				
	E.B. No.	1	936	326	—
		2	628	—	—
		3	662	6	—
		4	631	—	—
		5	662	—	—
		6	339	5	—
	Total		3,858	337	—
	Ward No. 2				
	E.B. No.	7	327	—	—
		8	776	—	—
		9	728	166	—
		10	639	14	—
		11	572	205	56
		12	713	—	—
		13	274	3	—
	Total		4,029	388	56
	Ward No. 3				
	E.B. No.	14	404	—	—
		15	698	—	—
		16	757	—	—
		17	635	—	—
		18	669	—	—
		19	355	2	—
	Total		3,518	2	—

Location Code No.	Name of Town/ Ward/Urban Block		Total Population	Scheduled Castes	Scheduled Tribes
1	2		3	4	5
	Ward No. 4				
	E.B. No.	20	317	19	—
		21	658	20	—
		22	732	—	—
		23	687	1	—
		24	613	—	—
		25	453	—	—
	Total		3,460	40	—
	Ward No. 5				
	E.B. No.	26	391	—	—
		27	651	—	—
		28	779	—	—
		29	623	—	—
		30	625	—	—
		31	660	—	—
		32	330	—	—
	Total		3,987	—	—
	Ward No. 6				
	E.B. No.	33	359	—	—
		34	636	75	—
		35	804	236	—
		36	617	2	—
		37	592	604	—
		38	388	384	—
	Total		3,296	1,301	—

Location Code No. 1	Name of Town/ Ward/Urban Block 2		Total population 3	Scheduled Castes 4	Scheduled Tribes 5
	Ward No. 7				
	E.B. No.	39	269	—	—
		40	656	15	—
		41	726	8	—
		42	653	—	—
		43	667	—	—
		44	641	3	—
		45	340	145	—
	Total		3,952	171	—
	Ward No. 8				
	E.B. No.	46	300	—	—
		47	711	355	94
		48	643	2	15
		49	715	4	10
		50	691	—	—
		51	983	359	8
		52	120	120	—
	Total		4,163	840	127
	Ward No. 9				
	E.B. No.	53	576	7	4
		54	647	—	—
		55	689	—	—
		56	694	422	—
		57	680	248	—
		58	516	—	4
	Total		3,802	677	8

Location Code No. 1	Name of Town/ Ward/Urban Block 2		Total population 3	Scheduled Castes 4	Scheduled Tribes 5
	Ward No. 10				
	E.B. No.	59	126	—	—
		60	655	5	—
		61	662	—	—
		62	644	—	—
		63	678	—	—
		64	667	—	—
		65	44	—	—
	Total		3,476	5	—
	Ward No. 11				
	E.B. No.	66	664	—	—
		67	672	—	—
		68	660	—	—
		69	671	—	—
		70	690	—	—
	Total		3,357	—	—
	Ward No. 12				
	E.B. No.	71	681	—	—
		72	793	—	—
		73	717	—	—
		74	671	—	—
		75	298	—	—
	Total		3,160	—	—
	Ward No. 13				
	E.B. No.	76	376	—	—
		77	677	—	—
		78	688	—	—
		79	678	—	—
		80	674	—	—
		81	221	—	—
	Total		3,314	—	—

Location Code No.	Name of Town/ Ward/Urban Block		Total Population	Scheduled Castes	Scheduled Tribes
1	2		3	4	5
	Ward No. 14				
	E.B. No.	82	445	—	—
		83	661	—	—
		84	619	74	—
		85	686	592	—
		86	721	488	—
		87	24	—	—
	Total		3,156	1,154	—
	Ward No. 15				
	E.B. No.	88	692	—	—
		89	715	—	—
		90	643	—	—
		91	599	—	—
		92	527	—	—
	Total		3,176	—	—
	Ward No. 16				
	E.B. No.	93	166	—	—
		94	585	—	—
		95	667	—	—
		96	676	—	—
		97	661	—	—
		98	62	—	—
	Total		2,817	—	—
	Ward No. 17				
	E.B. No.	99	608	—	—
		100	640	—	—
		101	701	—	—
		102	679	—	—
		103	625	—	—
		104	329	—	—
	Total		3,582	—	—

Location Code No.	Name of Town/ Ward/Urban Block		Total Population	Scheduled Castes	Scheduled Tribes
1	2		3	4	5
	Ward No. 18				
	E.B. No.	105	352	—	—
		106	646	—	—
		107	680	—	—
		108	667	—	—
		109	640	—	—
		110	392	—	—
	Total		3,377	—	—
	Ward No. 19				
	E.B. No.	111	286	—	—
		112	697	5	—
		113	614	—	—
		114	676	—	—
		115	715	—	—
		116	711	—	4
		117	90	—	—
	Total		3,789	5	4
	Ward No. 20				
	E.B. No.	118	570	—	—
		119	685	—	—
		120	650	101	—
		121	681	—	—
		122	648	—	—
		123	198	—	—
	Total		3,432	10	—

Location Code No. 1	Name of Town/ Ward/Urban Block 2		Total population 3	Scheduled Castes 4	Scheduled Tribes 5
	Ward No. 21				
	E.B. No.	124	423	243	—
		125	647	24	—
		126	633	—	10
		127	671	—	—
		128	645	199	—
		129	319	285	—
		130	338	338	—
		131	671	595	—
		132	33	29	—
	Total		4,380	1,713	10
	Ward No. 22				
	E.B. No.	133	670	2	—
		134	675	—	—
		135	630	—	—
		136	684	—	—
		137	619	14	—
	Total		3,278	16	—
	Ward No. 23				
	E.B. No.	138	83	12	—
		139	662	9	—
		140	680	—	—
		141	627	—	—
		142	712	9	—
		143	397	—	—
	Total		3,161	30	—
	Ward No. 24				
	E.B. No.	144	276	—	—
		145	635	—	—
		146	673	—	—
		147	606	—	—
		148	646	—	—
		149	547	—	—
	Total		3,383	—	—

Location Code No.	Name of Town/ Ward/Urban Block		Total population	Scheduled Castes	Scheduled Tribes
1	2		3	4	5
	Ward No. 25				
	E.B. No.	150	158	—	—
		151	706	—	—
		152	633	—	—
		153	632	—	—
		154	652	—	—
		155	334	—	—
	Total		3,115	—	—
	Ward No. 26				
	E.B. No.	156	285	—	—
		157	677	—	—
		158	645	—	—
		159	651	—	—
		160	633	1	—
	Total		2,891	1	—
	Ward No. 27				
	E.B. No.	161	65	—	—
		162	662	46	—
		163	629	—	—
		164	655	—	—
		165	739	—	—
		166	629	—	—
		167	373	140	—
	Total		3,752	186	—
	Ward No. 28				
	E.B. No.	168	254	—	—
		169	712	93	—
		170	773	7	—
		171	680	—	—
		172	631	4	—
		173	656	—	—
	Total		3,706	104	—

Location Code No.	Name of Town/ Ward/Urban Block		Total population	Scheduled Castes	Scheduled Tribes
1	2		3	4	5
	Ward No. 29				
	E.B. No.	174	667	7	—
		175	618	—	—
		176	630	—	—
		177	686	360	—
		178	695	22	—
	Total		3,296	389	—
	Ward No. 30				
	E.B. No.	179	48	—	—
		180	716	—	—
		181	695	386	—
		182	672	—	—
		183	669	—	—
		184	675	29	—
		185	636	—	—
		186	53	—	—
	Total		4,164	415	—
	Ward No. 31				
	E.B. No.	187	666	23	—
		188	703	—	—
		189	696	—	—
		190	682	45	—
		191	703	57	—
		192	97	—	—
	Total		3,547	125	—

Location Code No.	Name of Town/ Ward/Urban Block		Total Population	Scheduled Castes	Scheduled Tribes
1	2		3	4	5
	Ward No. 32				
	E.B. No.	193	517	9	—
		194	611	—	—
		195	644	429	—
		196	586	37	—
		197	634	—	—
		198	754	—	—
		199	104	—	—
	Total		3,850	475	—
	Ward No. 33				
	E.B. No.	200	513	—	—
		201	809	36	—
		202	635	4	—
		203	667	—	—
		204	770	197	—
		205	710	—	—
		206	595	33	—
	Total		4,099	270	—
	Ward No. 34				
	E.B. No.	207	48	5	—
		208	637	—	—
		209	637	—	—
		210	674	—	—
		211	633	8	—
		212	608	—	—
		213	223	—	—
	Total		3,460	13	—

Location Code No.	Name of Town/ Ward/Urban Block		Total Population	Scheduled Castes	Scheduled Tribes
1	2		3	4	5
	Ward No. 35				
	E.B. No.	214	422	—	—
		215	669	—	—
		216	635	—	—
		217	629	12	—
		218	632	1	—
		219	698	—	30
		220	576	—	—
	Total		4,261	13	30
	Ward No. 36				
	E.B. No.	221	48	—	—
		222	641	—	3
		223	704	—	—
		224	673	—	—
		225	858	727	—
		226	282	87	—
	Total		3,206	814	3
	Town Total		1,28,850	9,590	238
XXII	TALAIYUTTU				
	Ward No. 1				
	E.B. No.	287	405	12	—
	Ward No. 2				
	E.B. No.	288	305	271	—
		289	67	25	—
	Total		372	296	—
	Ward No. 3				
	E.B. No.	290	262	199	—

Location Code No.	Name of Town/ Ward/Urban Block		Total Population	Scheduled Castes	Scheduled Tribes
1	2		3	4	5
	Ward No. 4	—	—	—	—
	Ward No. 5				
	E.B. No.	291	355	246	—
		292	608	21	—
		293	315	128	—
	Total		1,278	395	—
	Ward No. 6				
	E.B. No.	294	411	—	—
		295	241	—	—
	Total		652	—	—
	Ward No. 7				
	E.B. No.	296	434	—	—
	Ward No. 8				
	E.B. No.	297	520	8	—
	Ward No. 9				
	E.B. No.	298	239	—	—
		299	630	—	—
		300	325	—	—
	Total		1,194	—	—
	Ward No. 10				
	E.B. No.	301	302	125	—
	Ward No. 11				
	E.B. No.	302	706	625	—
	Town Total		6,124	1,660	—

Location Code No.	Name of Town/ Ward/Urban Block		Total population	Scheduled Castes	Scheduled Tribes
1	2		3	4	5
XXIII	PETTAI				
	Ward No. 1				
	E.B. No.	303	259	9	—
	Part I	304	100	—	—
	Total		359	9	—
	Ward No. 2				
	Part II	304	395	102	—
	Town Total		754	111	—
XXIV	TACHCHANALLUR				
	Ward No. 1				
	E.B. No.	305	715	—	—
		306	506	—	—
	Total		1,221	—	—
	Ward No. 2				
	E.B. No.	307	186	—	—
		308	714	—	—
		309	575	289	—
		310	123	108	—
	Total		1,598	397	—
	Ward No. 3				
	E.B. No.	311	522	501	—
		312	489	466	—
	Total		1,011	967	—
	Ward No. 4				
	E.B. No.	313	231	—	—
		314	713	375	—
		315	340	104	—
	Total		1,284	479	—

Location Code No.	Name of Town/ Ward/Urban Block		Total population	Scheduled Castes	Scheduled Tribes
1	2		3	4	5
	Ward No. 5				
	E.B. No.	316	341	6	—
		317	615	—	—
		318	35	—	—
	Total		991	6	—
	Ward No. 6				
	E.B. No.	319	558	—	—
		320	436	—	—
	Total		994	—	—
	Ward No. 7				
	E.B. No.	321	328	—	—
		322	665	—	—
	Total		993	—	—
	Ward No. 8				
	E.B. No.	323	674	—	—
		324	656	—	—
		325	225	—	—
	Total		1,555	—	—
	Ward No. 9				
	E.B. No.	326	628	5	—
		327	555	—	—
	Total		1,183	5	—
	Ward No. 10				
	E.B. No.	328	105	—	—
		329	647	—	—
		330	366	—	—
	Total		1,118	—	—

Location Code No.	Name of Town/ Ward/Urban Block		Total Population	Scheduled Castes	Scheduled Tribes
1	2		3	4	5
	Ward No. 11				
	E.B. No.	331	294	—	—
		332	689	60	—
	Total		983	60	—
	Ward No. 12				
	E.B. No.	333	657	—	—
		334	641	—	—
		335	70	—	—
	Total		1,368	—	—
	Ward No. 13				
	E.B. No.	336	639	5	—
		337	605	131	—
		338	171	171	—
	Total		1,415	307	—
	Ward No. 14				
	E.B. No.	339	535	79	33
		340	1,020	—	—
	Total		1,555	79	33
	Town Total		17,269	2,300	33
XXV	ALAGANERI				
	Ward No. 1				
	E.B. No.	341	514	363	—
		342	393	135	—
	Total		907	498	—
	Ward No. 2				
	E.B. No.	343	133	—	—
		344	471	175	—
	Total		604	175	—
	Town Total		1,511	673	—

Location Code No.	Name of Town/ Ward/Urban Block		Total population	Scheduled Castes	Scheduled Tribes
1	2		3	4	5
XXVI	NARANMMALPURAM				
	Ward No. 1				
	E.B. No.	345	614	—	—
		346	164	—	—
	Total		778	—	—
	Ward No. 2				
	E.B. No.	347	399	399	—
		348	473	300	—
	Total		872	699	—
	Ward No. 3				
	E.B. No.	349	197	—	—
		350	556	—	—
	Total		753	—	—
	Ward No 4				
	E.B. No.	351	502	13	—
		352	70	—	—
	Total		572	13	—
	Ward No. 5				
	E.B. No.	353	541	517	—
		354	115	115	—
	Total		656	632	—
	Ward No. 6				
	E.B. No.	355	560	—	—
		356	296	—	—
	Total		856	—	—

Location Code No.	Name of Town/ Ward/Urban Block		Total population	Scheduled Castes	Scheduled Tribes
1	2		3	4	5
	Ward No. 7				
	E.B. No.	357	148	72	—
		358	444	173	—
		359	646	197	—
	Total		1,238	442	—
	Ward No. 8				
	E.B. No.	360	784	164	—
	Ward No. 9				
	E.B. No.	361	633	—	37
		362	354	—	—
	Total		987	—	37
	Ward No. 10				
	E.B. No.	363	278	—	—
		364	652	—	—
		365	164	—	—
	Total		1,094	—	—
	Ward No. 11				
	E.B. No.	366	527	9	—
		367	676	2	—
	Total		1,203	11	—
	Ward No. 12				
	E.B. No.	368	653	4	—
		369	438	—	—
	Total		1,091	4	—
	Ward No. 13				
	E.B. No.	370	186	5	—
		371	622	—	5
		372	592	158	—
	Total		1,400	163	5

Location Code No.	Name of Town/ Ward/Urban Block		Total population	Scheduled Castes	Scheduled Tribes
1	2		3	4	5
	Ward No. 14				
		373	109	55	—
		374	692	132	—
	Total		801	187	—
	Town Total		13,085	2,315	42
XXVII	SANKARNAGAR T.S.				
	Ward No. 1				
	E.B. No.	375	656	392	—
		376	717	5	—
	Total		1,373	397	—
	Ward No 2				
	E.B. No.	377	769	31	2
		378	768	30	—
	Total		1,537	61	2
	Ward No. 3				
	E.B. No.	379	653	21	10
	Town Total		3,563	479	12
XXVIII	MELAPPALAIYAM (M)				
	Ward No. 1				
	E.B. No.	1	622	—	—
		2	629	—	—
		3	619	6	—
	Total		1,870	6	—

Location Code No.	Name of Town/ Ward/Urban Block		Total population	Scheduled Castes	Scheduled Tribes
1	2		3	4	5
	Ward No. 2				
	E.B. No.	4	85	4	—
		5	683	27	—
		6	717	34	—
		7	343	—	—
		110	480	40	—
	Total		2,308	105	—
	Ward No. 3				
	E.B. No.	8	246	213	—
		9	663	—	—
		10	713	451	5
		11	50	43	—
		12	534	420	—
		13	194	153	—
	Total		2,400	1,280	5
	Ward No. 4				
	E.B. No.	14	527	10	—
		15	673	71	—
		16	540	128	—
	Total		1,740	209	—
	Ward No. 5				
	E.B. No.	17	99	94	—
		18	724	186	—
		19	685	—	—
		20	576	—	—
	Total		2,084	280	—

Location Code No.	Name of Town/ Ward/Urban Block		Total population	Scheduled Castes	Scheduled Tribes
1	2		3	4	5
	Ward No. 6				
	E.B. No.	21	124	—	—
		22	656	—	—
		23	688	—	—
		24	120	—	—
	Total		1,588	—	—
	Ward No. 7				
	E.B. No.	25	628	—	—
		26	611	—	—
		27	632	—	—
	Total		1,871	—	—
	Ward No. 8				
	E.B. No.	28	547	—	—
		29	333	—	—
		30	387	—	—
		31	620	7	—
	Total		1,887	7	—
	Ward No. 9				
	E.B. No.	32	627	—	—
		33	663	—	—
		34	569	—	—
	Total		1,859	—	—
	Ward No 10				
	E.B. No.	35	160	—	—
		36	640	—	—
		37	625	—	—
		38	667	—	—
		39	46	—	—
	Total		2,138	—	—

Location Code No.	Name of Town/ Ward/Urban Block		Total population	Scheduled Castes	Scheduled Tribes
1	2		3	4	5
	Ward No. 11				
	E.B. No.	40	625	—	—
		41	664	—	—
		42	411	—	—
	Total		17,00	—	—
	Ward No. 12				
	E.B. No.	43	218	145	—
		44	625	---	—
		45	645	—	—
		46	228	—	—
	Total		1,716	145	—
	Ward No. 13				
	E.B. No.	47	426	—	—
		48	669	—	—
		49	658	—	—
	Total		1,753	—	—
	Ward No. 14				
	E.B. No.	50	690	—	—
		51	675	—	—
		52	707	—	—
		53	106	—	—
	Total		2,178	—	—
	Ward No. 15				
	E.B. No.	54	577	—	—
		55	663	—	—
		56	536	—	—
	Total		1,776	—	—

Location Code No.	Name of Town/ Ward/Urban Block		Total population	Scheduled Castes	Scheduled Tribes
1	2		3	4	5
	Ward No. 16				
	E.B. No.	57	249	—	—
		58	681	—	—
		59	599	—	—
		60	191	—	—
	Total		1,720	—	—
	Ward No. 17				
	E.B. No.	61	431	—	—
		62	613	—	—
		63	654	—	—
		64	349	—	—
	Total		2,047	—	—
	Ward No. 18				
	E.B. No.	65	271	—	—
		66	694	—	—
		67	684	74	—
		68	632	—	—
		69	697	—	—
		70	225	—	—
	Total		3,203	74	—
	Ward No. 19				
	E.B. No.	71	348	—	—
		72	660	468	—
		73	745	487	—
	Total		1,753	955	—

Location Code No.	Name of Town/ Ward/Urban Block		Total population	Scheduled Castes	Scheduled Tribes
1	2		3	4	5
	Ward No. 20				
	E.B. No.	74	677	—	—
		75	696	—	—
		76	638	—	—
		77	671	—	—
	Total		2,682	—	—
	Ward No. 21				
	E.B. No.	78	703	—	—
		79	658	—	—
		80	629	—	—
		81	95	—	—
	Total		2,085	—	—
	Ward No. 22				
	E.B. No.	82	532	—	—
		83	651	—	—
		84	690	—	—
		85	60	—	—
	Total		1,933	—	—
	Ward No. 23				
	E.B. No.	86	548	—	—
		87	628	—	—
		88	649	—	—
	Total		1,825	—	—
	Ward No. 24				
	E.B. No.	89	33	—	—
		90	616	—	—
		91	673	209	—
		92	659	148	—
		93	261	—	—
	Total		2,242	357	—

Location Code No.	Name of Town/ Ward/Urban Block		Total population	Scheduled Castes	Scheduled Tribes
1	2		3	4	5
	Ward No. 25				
	E.B. No.	94	334	—	—
		95	668	—	—
		96	669	11	—
		97	545	—	—
	Total		2,216	11	—
	Ward No. 26				
	E.B. No.	98	104	—	—
		99	632	—	—
		100	651	17	—
		101	652	—	—
		102	483	—	—
	Total		2,522	17	—
	Ward No. 27				
	E.B. No.	103	165	—	—
		104	618	—	—
		105	773	—	—
		106	712	—	—
	Total		2,268	—	—
	Ward No. 28				
	E.B. No.	107	795	256	—
		108	750	74	—
		109	774	408	—
	Total		2,319	738	—
	Town Total		57683	4,184	5

Location Code No.	Name of Town/ Ward/Urban Block		Total population	Scheduled Castes	Scheduled Tribes
1	2		3	4	5
XXIX	MELANATTAM				
	Ward No. 1				
	E.B. No.	380	629	—	—
	Ward No. 2				
	E.B. No.	381	834	115	—
	Town Total		1,463	115	—
XXX	PALAYANKOTTAI (N.M.)				
	Ward No. 1				
	E.B. No.	382	667	135	—
		383	223	—	—
	Total		890	135	—
	Ward No. 2				
	E B. No.	384	613	—	—
		385	580	167	—
	Total		1,193	167	—
	Ward No. 3				
	E.B. No.	386	97	6	—
		387	717	32	—
		388	534	67	—
	Total		1,348	105	—
	Ward No. 4				
	E.B. No.	389	244	105	—
		390	721	96	—
		391	666	27	—
		392	678	50	—
	Total		2,309	278	—
	Town Total		5,740	685	—

Location Code No.	Name of Town/ Ward/Urban Block		Total population	Scheduled Castes	Scheduled Tribes
1	2		3	4	5
XXXI	PALAYANKOTTAI (M)				
	Ward No. 1				
	E.B. No.	1	736	192	—
		2	692	55	—
		3	712	—	—
		4	508	81	—
	Total		2,648	328	—
	Ward No. 2				
	E.B. No.	5	657	—	—
		6	828	—	—
		7	659	—	—
		8	273	—	—
	Total		2,417	—	—
	Ward No. 3				
	E.B. No.	9	610	—	—
		10	756	29	—
		11	633	—	—
		12	506	4	—
	Total		2,505	33	—
	Ward No. 4				
	E.B. No.	13	262	—	—
		14	671	—	—
		15	702	—	—
		16	606	—	—
	Total		2,241	—	—

Location Code No.	Name of Town/ Ward/Urban Block		Total population	Scheduled Castes	Scheduled Tribes
1	2		3	4	5
	Ward No. 5				
	E.B. No.	17	103	91	—
		18	699	608	—
		19	767	155	—
		20	635	—	—
		21	154	3	—
	Total		2,358	857	—
	Ward No. 6				
	E.B. No.	22	148	23	—
		23	652	175	—
		24	487	13	—
		25	645	—	—
		26	608	422	4
		27	46	46	—
	Total		2,586	679	4
	Ward No. 7				
	E.B. No.	28	688	2	—
		29	696	229	—
		30	661	289	—
		31	749	48	—
		32	763	159	—
	Total		3,557	727	—
	Ward No. 8				
	E.B. No.	33	620	321	—
		34	687	151	—
		35	728	—	—
		36	633	22	—
	Total		2,668	494	—
	Ward No. 9				
	E.B. No.	37	66	—	8
		38	665	—	—
		39	777	—	—
		40	617	—	—
	Total		2,125	—	8

Location Code No.	Name of Town/ Ward/Urban Block		Total Population	Scheduled Castes	Scheduled Tribes
1	2		3	4	5
	Ward No. 10				
	E.B. No.	41	253	96	—
		42	665	21	—
		43	622	—	—
		44	715	—	—
	Total		2,255	117	—
	Ward No. 11				
	E.B. No.	45	668	—	—
		46	653	36	—
		47	620	—	—
		48	1,113	52	—
		49	434	—	—
	Total		3,488	88	—
	Ward No. 12				
	E.B. No.	50	139	7	—
		51	603	188	—
		52	577	36	—
		53	579	88	—
		54	524	218	—
	Total		2,422	537	—
	Ward No. 13				
	E.B. No.	55	157	11	—
		56	722	12	—
		57	472	5	—
		58	662	116	—
		59	164	38	—
	Total		2,177	182	—

Location Code No.	Name of Town/ Ward/Urban Block		Total Population	Scheduled Castes	Scheduled Tribes
1	2		3	4	5
	Ward No. 14				
	E.B. No.	60	685	516	53
		61	658	409	169
		62	581	455	—
		63	608	154	—
		64	754	71	—
	Total		3,286	1,605	222
	Ward No. 15				
	E.B. No.	65	721	32	—
		66	620	17	—
		67	525	4	—
		68	379	9	—
	Total		2,245	62	—
	Ward No. 16				
	E.B. No.	69	642	9	—
		70	246	—	—
		71	648	—	—
		72	619	33	—
		73	486	—	—
	Total		2,641	42	—
	Ward No. 17				
	E.B. No.	74	162	—	—
		75	786	24	—
		76	649	10	—
		77	675	7	—
		78	136	—	6
	Total		2,408	41	6

Location Code No.	Name of Town/ Ward/Urban Block		Total population	Scheduled Castes	Scheduled Tribes
1	2		3	4	5
	Ward No. 18				
	E.B. No.	79	579	—	—
		80	685	—	—
		81	626	—	—
		82	243	—	—
	Total		2,133	—	—
	Ward No. 19				
	E.B. No.	83	459	4	—
		84	675	3	—
		85	640	—	—
		86	671	—	—
		87	331	—	—
	Total		2,776	7	
	Ward No. 20				
	E.B. No.	88	374	—	—
		89	703	—	—
		90	657	—	—
		91	695	—	—
		92	702	7	—
	Total		3,131	7	—
	Ward No. 21				
	E.B. No.	93	674	—	—
		94	629	—	4
		95	668	—	—
		96	185	—	—
	Total		2,156	—	4

Location Code No.	Name of Town/ Ward/Urban Block		Total population	Scheduled Castes	Scheduled Tribes
1	2		3	4	5
	Ward No. 22				
	E.B. No.	97	497	3	—
		98	650	—	—
		99	669	—	—
		100	332	—	—
	Total		2,148	3	—
	Ward No. 23				
	E.B. No.	101	483	11	—
		102	655	—	—
		103	607	—	—
		104	492	—	—
	Total		2,237	11	—
	Ward No. 24				
	E.B. No.	105	178	—	—
		106	711	30	—
		107	535	91	1
		108	621	41	—
	Total		2,045	162	1
	Ward No. 25				
	E.B. No.	109	847	102	—
		110	661	103	—
		111	786	194	—
		112	295	7	—
	Total		2,589	406	—

Location Code No.	Name of Town/ Ward/Urban Block		Total population	Scheduled Castes	Scheduled Tribes
1	2		3	4	5
	Ward No. 26				
	E.B. No.	113	346	—	—
		114	685	32	5
		115	653	—	—
		116	749	165	—
		117	378	286	5
	Total		2,811	483	10
	Ward No. 27				
	E.B. No.	118	355	—	—
		119	703	38	—
		120	927	13	—
	Total		1,985	51	—
	Ward No. 28				
	E.B. No.	121	846	90	—
		122	657	162	—
		123	749	216	—
		124	785	3	—
		125	690	67	—
		126	902	20	—
	Total		4,629	558	—
	Ward No. 29				
	E.B. No.	127	648	19	—
		128	604	—	—
		129	781	17	—
		130	685	18	—
	Total		2,718	54	—

Location Code No.	Name of Town/ Ward/Urban Block		Total population	Scheduled Castes	Scheduled Tribes
1	2		3	4	5
	Ward No. 30				
	E.B. No.	131	715	69	—
		132	707	—	—
		133	679	104	—
		134	629	22	—
	Total		2,730	195	—
	Ward No. 31				
	E.B. No.	135	623	103	—
		136	734	35	—
		137	658	19	—
		138	764	26	—
		139	758	29	—
	Total		3,537	212	—
	Ward No. 32				
	E.B. No.	140	703	14	—
		141	592	8	—
		142	681	14	—
		143	676	20	—
		144	640	—	5
		145	768	—	—
		146	747	75	—
		147	655	7	—
		148	188	3	—
	Total		5,650	141	5
	Town Total		87,302	8,082	260

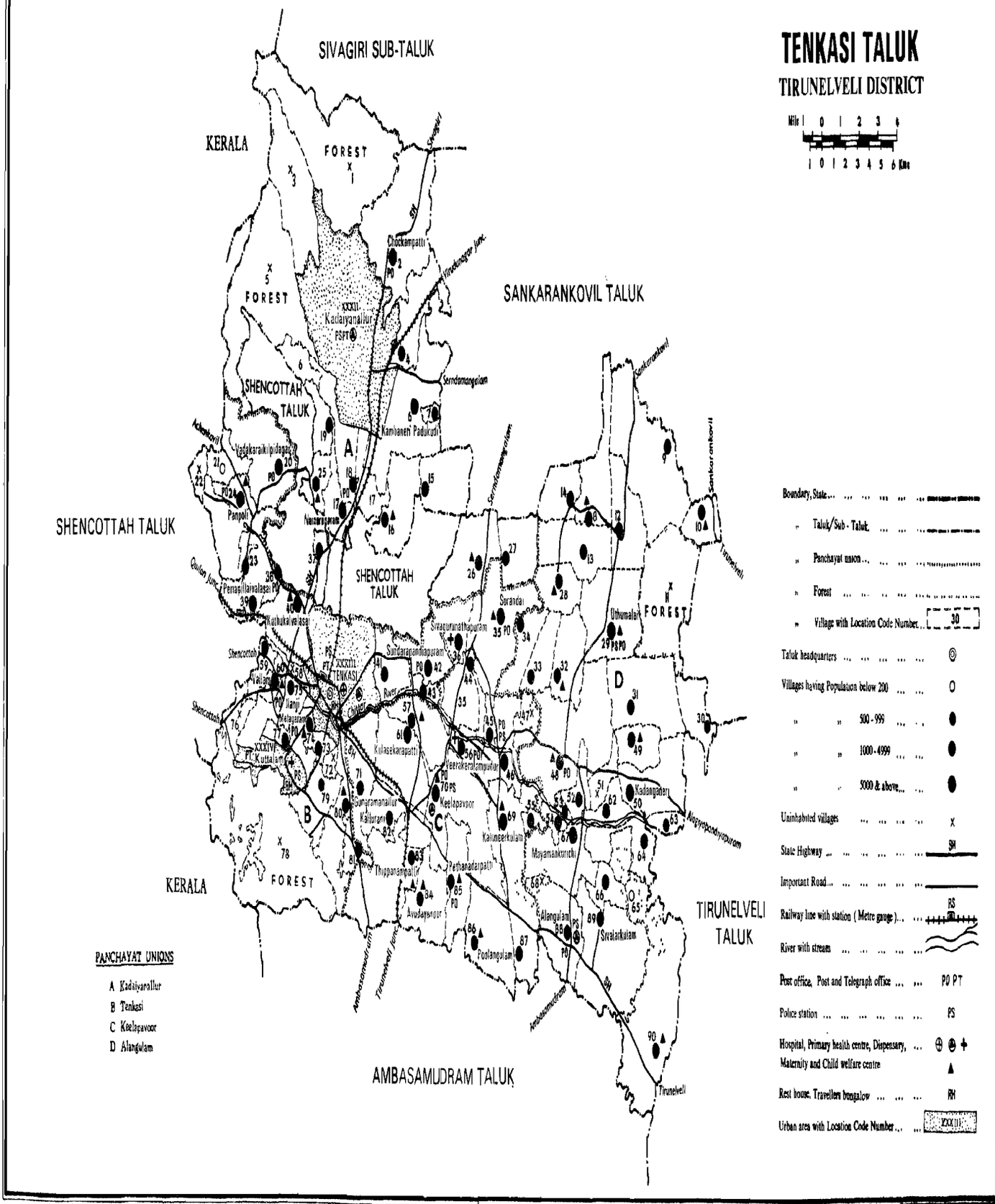

● Based upon Survey of India map with the permission of the Surveyor General of India.

© Government of India Copyright, 1988.

P.Z.P., C.S.O., Madras-5.

9. TENKASI TALUK

ALPHABETICAL LIST OF VILLAGES

8. TENKASI TALUK

Sl. No.	Name of Village	L.C. No.
1.	Achchankuttam	33
2.	Agaram	53
3.	Alangulam	88
4.	Anaikkulam	27
5.	Andippatti	87
6.	Avudaiyanur	84
7.	Ayirapperi	79
8.	Ayyanarkulam	66
9.	Balabhadraramapuram	9
10.	Bhoganallur	4
11.	Chokkampatti	2
12.	Gunaramanallur	71
13.	Idaikkal	18
14.	Ilanji	75
15.	Kadaiyanallur Upper Slopes	5
16.	Kadanganeri	50
17.	Kaduvetti	63
18.	Kallurani	82
19.	Kalunirkulam	69
20.	Kambaneri Pudukkudi	6
21.	Kanakasabhapatipperi	7
22.	Kanakkuppillaivalasai	38
23.	Karuvanda	32
24.	Kasidharmam	19
25.	Kasikkuvayttan	51
26.	Kavalkurichchi	49

Sl. No.	Name of Village	L. C. No.
27.	Kidarangulam	52
28.	Kil Kalingal	8
29.	Kil Pavur	70
30.	Kodikkurichchi	37
31.	Kottamalai R.F.	65
32.	Krishnapuram R.F.	1
33.	Kulaiyaneri	26
34.	Kulasekharappatti	61
35.	Kunnakudi	58
36.	Kuruchckampatti	28
37.	Kuttalam	77
38.	Kuttalam Slopes R.F.	78
39.	Kuttukkalvalasai	40
40.	Marandai	90
41.	Marukkalankulam	10
42.	Mattalamparai	80
43.	Mayamankurichchi	67
44.	Mayamankurichchi R.F.	68
45.	Melagaram	74
46.	Mel Kalingal	14
47.	Mel Marudappapuram	12
48.	Mel Pavur	57
49.	Minnadiseri	72
50.	Muthammalpuram	30
51.	Nagalkadu	76
52.	Naranapuram	54
53.	Navanitakrishnapuram	13
54.	Nayinaragaram	17

Sl. No.	Name of Village	L.C. No.
55.	Neduvayal	25
56.	Nettur	62
57.	Panpuli	24
58.	Pattakurichchi	41
59.	Pattappattu	73
60.	Periyapillaivalasai	39
61.	Pettanadanpatti	85
62.	Piranur	59
63.	Poygai	15
64.	Pulangulam	86
65.	Rajagopalapperi	45
66.	Sillaraippuravu	81
67.	Sivagurunathapuram	36
68.	Sivalarkulam	89
69.	Subbayyapuram	64
70.	Sundarapandiyapuram	42
71.	Surandai	35
72.	Surandai Zamin	44
73.	Tenpottai	23
74.	Thuthikulam	55
75.	Tippanampatti	83
76.	Tiruchchittampalam	43
77.	Urmelalagiyan	16
78.	Uttumalai	29
79.	Uttumalai R.F.	11
80.	Vadagarai Kil Pidagai	20
81.	Vadagarai Mel Pidagai	21
82.	Vadagarai Mel Pidagai R.F.	22

Sl. No.	Name of Village	L. C. No.
83.	Vadakkuvalakurichi	31
84.	Vadi	34
85.	Vairavankulam R.F.	3
86.	Vallam	60
87.	Veeranam	48
88.	Vellakal	56
89.	Vellakal Perambu	47
90.	Virakeralampudur	46

VILLAGE PRIMARY

9. TENKASI

Location Code Number	Name of Village	Area of Village in hectares	No. of Occupied Residential Houses	No. of House-holds	Total Population including Institutional and Houseless Population)		
					Persons	Males	Females
1	2	3	4	5	6	7	8
1	Krishnapuram (R.F.)	2,271.69		UNINHABITED			
2 a/c	Chokkampatti	1,088.80	1,300	1,304	5,421	2,695	2,726
2 b/c	Chokkampatti	816.52	805	810	4,172	2,123	2,049
2 c/c	Chokkampatti	544.32	748	752	3,344	1,684	1,660
	2. Total	2,449.64	2,853	2,866	12,937	6,502	6,435
3	Vairavankulam R.F.	1,598.49		UNINHABITED			
4	Bhoganallur	1,298.16	848	857	3,468	1,682	1,786
5	Kadaiyanallur Upper Slopes	2,790.92		UNINHABITED			
6 a/c	Kambaneri Pudukkudi	1,831.41	662	662	2,979	1,466	1,513
6 b/c	Kambaneri Pudukkudi	956.30	726	726	3,394	1,718	1,676
	6. Total	2,787.71	1,388	1,395	6,373	3,184	3,189
7	Kanakasabhapatipperi	141.77	115	115	505	249	256
8	Kil Kalingal	1,294.84	583	593	2,836	1,428	1,408
9	Balabhadramapuram	2,301.15	670	686	3,225	1,564	1,661
10	Marukkalankulam	792.78	482	482	2,632	1,340	1,292
11	Uttumalai R.F.	1,471.00		UNINHABITED			
12	Mel Marudappapuram	1,615.04	563	565	2,782	1,344	1,438
13	Navanitakrishnapuram	1,036.68	306	306	1,488	759	729
14	Mel Kalingal	733.79	471	477	2,228	1,081	1,147
15	Poygai	1,292.54	820	821	3,571	1,752	1,819
16 a/b	Urmelalagiyan	730.73	684	684	2,695	1,297	1,398
16 b/b	Urmelalagiyan	238.69	313	313	1,468	712	756
	16. Total	969.42	997	997	4,163	2,009	2,154

CENSUS ABSTRACT

TALUK

Scheduled Castes		Scheduled Tribes		Literates		Location Code	
Males	Females	Males	Females	Males	Females	Number	Name of Village
9	10	11	12	13	14	1	2
			UNINHABITED			1	Krishnapuram (R.F.)
615	589	—	—	1,221	527	2 a/c	Chokkampatti
341	325	—	—	1,047	269	2 b/c	Chokkampatti
43	41	7	8	907	252	2 c/c	Chokkampatti
999	955	7	8	3,175	1,048		2. Total
			UNINHABITED			3	Vairavankulam R.F.
785	821	—	—	890	444	4	Bhoganallur
			UNINHABITED			5	Kadaiyanallur Upper Slopes
482	517	—	—	660	244	6 a/c	Kambaneri Pudukkudi
1,263	1,166	—	—	908	485	6 b/c	Kambaneri Pudukkudi
1,745	1,683	—	—	1,568	729		6. Total
68	68	—	—	119	35	7	Kanakasabhapatipperi
215	191	—	—	976	552	8	Kil Kalingal
466	512	—	—	818	356	9	Balabhadramapuram
116	118	—	—	551	143	10	Marukkalankulam
			UNINHABITED			11	Uttumalai R.F.
190	209	—	—	812	458	12	Mel Marudappapuram
158	158	—	—	407	163	13	Navanitakrishnapuram
136	129	—	—	735	211	14	Mel Kalingal
243	247	—	—	1,004	396	15	Poygai
565	541	—	—	584	366	16 a/b	Urmelalagiyan
641	683	—	—	426	182	16 b/b	Urmelalagiyan
1,206	1,224	—	—	1,010	548		16. Total

VILLAGE PRIMARY

9. TENKASI

Location Code Number	Name of Village	Main Workers							
		Total Main Workers (I-IX)		Cultivators (I)		Agricultural Labourers (II)		Household Industry Manufacturing, Processing, Servicing and Repairs (V (a))	
		Males	Females	Males	Females	Males	Females	Males	Females
1	2	15	16	17	18	19	20	21	22
1	Krishnapuram (R.F.)			UNINHABITED					
2 a/c	Chokkampatti	1,485	388	480	56	689	303	89	15
2 b/c	Chokkampatti	1,307	915	623	222	466	648	29	14
2 c/c	Chokkampatti	969	638	296	70	522	542	35	18
	2. Total	3,761	1,941	1,399	348	1,677	1,493	153	47
3	Vairavankulam R.F.			UNINHABITED					
4	Bhoganallur	971	619	345	106	404	477	13	2
5	Kadaiyanallur Upper Slopes			UNINHABITED					
6 a/c	Kambaneri Pudukkudi	884	770	352	175	372	523	25	16
6 b/c	Kambaneri Pudukkudi	904	828	448	329	342	450	5	2
	6. Total	1,788	1,598	800	504	714	973	30	18
7	Kanakasabhapatipperi	164	148	64	49	82	94	2	—
8	Kil Kalingal	759	736	354	117	211	405	39	181
9	Balabhadramapuram	993	897	544	305	312	539	11	—
10	Marukkalankulam	800	133	437	33	268	92	45	—
11	Uttumalai R.F.			UNINHABITED					
12	Mel Marudappapuram	870	667	477	183	207	431	4	4
13	Navanitakrishnapuram	481	415	236	175	163	216	8	7
14	Mel Kalingal	701	732	359	332	212	368	23	5
15	Poygai	1,091	726	562	198	302	320	36	147
16 a/b	Urmelalagiyan	705	462	291	92	252	310	30	15
16 b/b	Urmelalagiyan	372	342	150	23	174	303	—	2
	16. Total	1,077	804	441	115	426	613	30	17

CENSUS ABSTRACT—Contd.

TALUK

Main Workers: Other Workers (III, IV, V (b) & VI to IX) Males	Main Workers: Other Workers (III, IV, V (b) & VI to IX) Females	Marginal Workers Males	Marginal Workers Females	Non-Workers Males	Non-Workers Females	Location Code Number	Name of Village
23	24	25	26	27	28	1	2
			UNINHABITED			1	Krishnapuram (R.F.)
227	14	72	281	1,138	2,057	2 a/c	Chokkampatti
189	31	—	3	816	1,131	2 b/c	Chokkampatti
116	8	—	11	715	1,011	2 c/c	Chokkampatti
532	53	72	295	2,669	4,199		2. Total
			UNINHABITED			3	Vairavankulam R.F.
209	34	1	—	710	1,167	4	Bhoganallur
			UNINHABITED			5	Kadaiyanallur Upper Slopes
135	56	—	2	582	741	6 a/b	Kambaneri Pudukkudi
109	47	4	45	810	803	6 b/c	Kambaneri Pudukkudi
244	103	4	47	1,392	1,544		6. Total
16	5	—	—	85	108	7	Kanakasabhapatipperi
155	33	112	125	557	547	8	Kil Kalingal
126	53	4	44	567	720	9	Balabhadramapuram
50	8	31	426	509	733	10	Marukkalankulam
			UNINHABITED			11	Uttumalai R.F.
182	49	3	38	471	733	12	Mel Marudappapuram
74	17	1	2	277	312	13	Navanitakrishnapuram
107	27	—	3	380	412	14	Mel Kalingal
191	61	35	116	626	977	15	Poygai
132	45	7	168	585	768	16 a/b	Urmelalagiyan
48	14	4	5	336	409	16 b/b	Urmelalagiyan
180	59	11	173	921	1,177		16. Total

VILLAGE PRIMARY

9. TENKASI

Location Code Number	Name of Village	Area of Village in hectares	No. of Occupied Residential Houses	No. of House-holds	Total Population including Institutional and Houseless Population)		
					Persons	Males	Females
1	2	3	4	5	6	7	8
17	Nayinaragaram	1,105.03	1,357	1,359	5,849	2,908	2,941
18	Idaikkal	790.60	468	468	2,203	1,096	1,107
19	Kasidharmam	383.95	555	563	2,609	1,293	1,316
20	Vadagarai Kil Pidagai	1,184.56	2,727	2,741	12,528	6,260	6,268
21	Vadagarai Mel Pidagai	484.10	25	25	111	60	51
22	Vadagarai Mel Pidagai R.F.	204.84	UNINHABITED				
23	Tenpottai	847.84	905	910	3,802	1,925	1,877
24	Panpuli	654.05	1,707	1,716	7,227	3,515	3,712
25	Neduvayal	364.93	460	462	1.930	955	975
26	Kulaiyaneri	1,716.83	854	857	3,889	1,893	1,996
27	Anaikkulm	866.55	425	452	1,992	947	1,045
28	Kuruchckampatti	853.07	322	324	1,677	840	837
29	Uttumalai	2,148.61	1,194	1,262	5,584	2,689	2,895
30	Muthammalpuam	1,299.94	202	205	984	476	508
31	Vadakkukavala kurichi	1,473.20	499	500	2,377	1,211	1,166
32	Karuvanda	1.047.80	901	908	4,146	2,080	2,066
33	Achchankuttam	539.66	571	584	2,682	1.353	1,329
34	Vadi	758.20	698	740	3,405	1,689	1,716
35	Surandai	2,440.85	2,245	2,253	9,807	4,917	4,890
36	Sivagurunathapuram	228.53	1,410	1,416	6.719	3,369	3,350
37	Kodikkurichchi	316.87	602	604	2,699	1,362	1,337

CENSUS ABSTRACT—Contd.

TALUK

Scheduled Castes		Scheduled Tribes		Literates		Location Code	
Males	Females	Males	Females	Males	Females	Number	Name of Village
9	10	11	12	13	14	1	2
788	828	—	—	1,644	822	17	Nayinaragaram
319	339	7	9	676	325	18	Idaikkal
291	295	—	—	497	168	19	Kasidharmam
813	797	—	—	3,280	1,133	20	Vadagarai Kil Pidagai
5	8	—	—	15	2	21	Vadagarai Mel Pidagai
			UNINHABITED			22	Vadagarai Mel Pidagai R.F.
794	750	—	—	858	336	23	Tenpottai
169	188	—	—	2,235	1,245	24	Panpuli
269	290	—	—	546	253	25	Neduvayal
120	122	—	—	1,080	573	26	Kulaiyaneri
93	98	—	—	472	202	27	Analkkulam
86	86	—	—	492	248	28	Kuruchckampatti
418	447	—	—	1,763	1,011	29	Uttumalai
248	231	—	—	257	135	30	Muthammalpuram
284	268	—	—	473	212	31	Vadakkukavalakurichi
133	131	—	—	1,230	524	32	Karuvanda
32	36	—	—	658	166	33	Achchankuttam
132	116	—	—	989	558	34	Tadi
753	750	—	—	2,784	1,324	35	Surandai
122	127	—	—	2,193	1,363	36	Sivagurunathapuram
223	208	10	13	721	329	37	Kodikkurichchi

VILLAGE PRIMARY

9. TENKASI

Location Code Number	Name of Village	Main Workers							
		Total Main Workers (I-JX)		Cultivators (I)		Agricultural Labourers (II)		Household Industry Manufacturing, Processing, Servicing and Repairs (V (a))	
		Males	Females	Males	Females	Males	Females	Males	Females
1	2	15	16	17	18	19	20	21	22
17	Nayinaragarm	1,660	1,105	488	44	748	932	25	86
18	Idaikkal	586	239	188	21	196	152	15	31
19	Kasidharmam	737	295	380	12	278	264	17	2
20	Vadagarai Kil Pidagai	3,493	1,751	1,034	91	1,297	605	417	855
21	Vadagarai Mel Pidagai	39	29	—	—	29	29	—	—
22	Vadagarai Mel Pidagai R.F.	UNINHABITED							
23	Tenpottai	1,064	577	301	134	446	308	118	117
24	Panpuli	1,998	392	695	57	667	255	23	26
25	Neduvayal	535	158	262	16	182	112	8	27
26	Kulaiyaneri	1,134	843	487	64	406	464	49	297
27	Anaikkulam	536	423	302	125	134	123	38	173
28	Kuruchckampatti	458	278	200	56	169	136	31	81
29	Uttumalai	1,556	851	550	92	550	520	120	171
30	Muthammalpuram	303	284	163	116	57	82	39	67
31	Vadakkukavalakurichi	787	570	428	45	245	466	29	24
32	Karuvanta	1,322	1,172	690	253	277	222	108	668
33	Achchankuttam	873	788	456	222	124	67	121	456
34	Vadi	1,043	753	374	119	396	282	88	319
35	Surandai	2,902	2,067	1,102	493	646	573	203	893
36	Sivagurunathapuram	1,990	1,544	707	345	346	249	128	864
37	Kodikkurichchi	801	478	259	11	352	391	52	38

CENSUS ABSTRACT—Contd.

TALUK

Main Workers: Other Workers (III, IV, V (b) & VI to IX) Males	Main Workers: Other Workers (III, IV, V (b) & VI to IX) Females	Marginal Workers Males	Marginal Workers Females	Non-Workers Males	Non-Workers Females	Location Code Number	Name of Village
23	24	25	26	27	28	1	2
399	43	28	196	1,220	1,640	17	Nayinaragarm
187	35	48	159	462	709	18	Idaikkal
62	17	21	234	535	787	19	Kasidharmam
745	200	68	582	2,699	3,935	20	Vadagarai Kil Pidagai
10	—	—	—	21	22	21	Vadagarai Mel Pidagai
			UNINHABITED			22	Vadagarai Mel Pidagai R.F.
199	18	2	84	859	1,216	23	Tenpottai
613	54	4	150	1,513	3,170	24	Panpuli
83	3	26	104	394	713	25	Neduvayal
192	18	4	49	755	1,104	26	Kulaiyaneri
62	2	1	102	410	520	27	Analkkulam
58	5	19	5	363	554	28	Kurchckampatti
336	68	4	14	1,129	2,030	29	Uttumalai
44	19	4	25	169	199	30	Muthammalpuiam
85	35	—	5	424	591	31	Vadakkukavalakurichi
247	29	—	4	758	890	32	Karuvanda
172	43	2	30	478	511	33	Achchankuttam
185	33	8	242	638	721	34	Vadi
951	108	36	235	1,979	2,588	35	Surandai
809	86	17	187	1,362	1,619	36	Sivakurunathapuram
138	38	29	70	532	789	37	Kodikurichchi

VILLAGE PRIMARY

9. TENKASI

Location Code Number	Name of Village	Area of Village in hectares	No. of Occupied Residential Houses	No. of House-holds	Total Population including Institutional and Houseless Population)		
					Persons	Males	Females
1	2	3	4	5	6	7	8
38	Kanakkuppillaivalasai	621.62	461	461	2,010	1,052	958
39	Peiyapillaivalasai	474.34	1,110	1,118	5,104	2,588	2,516
40	Kuttukkalvalasai	1,065.58	1,423	1,425	5,738	2,749	2,989
41	Pattakurichchi	706.63	254	254	1,144	585	559
42	Sundarapandiaypuram	804.20	1,595	1,597	6,743	3,267	3,476
43	Tiruchchittampalam	211.57	279	283	1,197	589	608
44	Surandaizamin	222.39	1,048	1,048	4,646	2,323	2,323
45	Rajagopalapperi	787.80	645	645	2,809	1,370	1,439
46	Virakeralampudur	494.18	1,283	1,304	6,010	3,051	2,959
47	Vellakal, Parambu R.F.	48.00		UNINHABITED			
48	Veeranam	2,235.52	1,129	1,133	4,956	2,379	2,577
49	Kavalkurichchi	1,312.90	670	681	2,989	1,500	1,489
50	Kadanganeri	972.59	1,134	1,143	5,129	2,589	2,540
51	Kasikkuvayttam	371.36		UNINHABITED			
52	Kidarangulam	220.25	362	365	1,659	810	849
53	Agaram	523.73	133	133	587	289	298
54	Naranapuram	368.91	379	379	1,694	838	856
55	Thuthikulam	208.92	312	319	1,365	675	690
56 a/c	Vellakal	99.54	210	214	881	440	441
56 b/c	Vellakal	306.58	394	396	1,843	907	936
56 c/c	Vellakal	164.60	365	365	1,609	761	848
	56. Total	570.72	969	975	4,333	2,108	2,225
57	Mel Pavur	879.49	931	932	3,897	1,919	1,978
58	Kunnakudi	166.13		UNINHABITED			

CENSUS ABSTRACT—Contd.

TALUK

Scheduled Castes		Scheduled Tribes		Literates		Location Code	
Males	Females	Males	Females	Males	Females	Number	Name of Village
9	10	11	12	13	14	1	2
226	237	—	—	708	254	38	Kanakkuppillaivalasai
928	934	—	—	1,788	990	39	Periyapillivalasai
381	402	—	—	1,741	838	40	Kuttukkalvalasai
388	386	—	—	228	103	41	Pattakurichchi
890	959	—	—	1,565	852	42	Sundarapandiyapuram
330	354	—	—	262	124	43	Tiruchchittampalam
6	6	—	—	1,400	729	44	Surandaizamin
255	302	—	—	922	541	45	Rajagopalapperi
60	38	—	—	2,057	1,063	46	Virakeralampudur
		UNINHABITED				47	Vellakal,Parambu R.F.
194	240	—	—	1,266	496	48	Veeranam
230	222	—	—	868	405	49	Kavalkurichchi
295	281	—	—	1,382	735	50	Kadanganeri
		UNINHABITED				51	Kasikkuvayttan
203	216	—	—	459	209	52	Kidarangulam
—	—	—	—	190	120	53	Agaram
416	437	—	—	340	106	54	Naranapuram
64	54	—	—	398	157	55	Thathikulam
178	183	—	—	284	166	56 a/c	Vellakal
416	402	—	—	492	213	56 b/c	Vellakal
206	224	—	—	417	230	56 c/c	Vellakal
800	809	—	—	1,193	609		56. Total
820	841	—	—	945	472	57	Mel Pavur
		UNINHABITED				58	Kunnakudi

VILLAGE PRIMARY

9. TENKASI

Location Code Number	Name of Village	Main Workers: Total Main Workers (I-IX) Males	Total Main Workers (I-IX) Females	Cultivators (I) Males	Cultivators (I) Females	Agricultural Labourers (II) Males	Agricultural Labourers (II) Females	Household Industry Manufacturing, Processing, Servicing and Repairs (V (a)) Males	Household Industry Manufacturing, Processing, Servicing and Repairs (V (a)) Females
1	2	15	16	17	18	19	20	21	22
38	Kanakkapillaivalasai	560	524	145	71	286	282	18	119
39	Periyapillai valasai	1,336	653	334	180	278	286	15	138
40	Kuttukkalvalasai	1,633	1,374	539	123	662	528	67	676
41	Pattakurichch	344	252	148	28	148	212	16	4
42	Sundarapandiyapuram	1,996	1,565	680	205	850	789	131	511
43	Tiruchchittampalam	369	274	179	123	154	142	6	5
44	Surandaixamin	1,328	727	440	98	277	115	95	477
45	Rajagopalapperi	783	727	382	211	268	284	41	216
46	Virakeralampudur	1,683	1,061	789	111	260	298	86	611
47	Vellakal, Parambu R.F.	UNINHABITED							
48	Veeranam	1,464	1,354	724	276	437	485	133	563
49	Kavalkurichchi	971	775	646	200	179	483	47	71
50	Kadanganeri	1,506	1,242	741	145	404	254	73	697
51	Kasikkuvayttan	UNINHABITED							
52	Kidarangulam	483	378	337	227	77	45	5	96
53	Agoram	176	54	129	19	20	16	—	17
54	Naranapuram	531	484	297	203	159	203	41	66
55	Thuthikulam	425	355	244	9	138	224	14	117
56 a/c	Vellakal	224	176	93	14	75	107	6	47
56 b/c	Vellakal	545	337	262	21	166	278	6	18
56 c/c	Vellakal	492	441	251	197	158	168	9	69
	56. Total	1,261	954	606	232	399	553	21	134
57	Mel Pavur	1,121	697	493	89	341	568	63	13
58	Kunnakudi	UNINHABITED							

CENSUS ABSTRACT—Contd.

TALUK

Main Workers: Other Workers (III. IV, V (b) & VI to IX)		Marginal Workers		Non-Workers		Location Code Number	Name of Village
Males	Females	Males	Females	Males	Females		
23	24	25	26	27	28	1	2
111	52	—	5	492	429	38	Kanakkuppillaivalasai
709	49	—	4	1,252	1,859	39	Periyapillaivalasai
365	47	5	19	1,111	1,596	40	Kuttukkalvalasal
32	8	—	1	241	306	41	Pattakurichchi
335	60	—	9	1,271	1,902	42	Sundarapandiyapurm
30	4	10	72	210	262	43	Tiruchchittampalam
516	37	6	104	989	1,492	44	Surandaizamin
92	16	—	9	587	703	45	Rajagopalapperi
548	41	24	42	1,344	1,856	46	Virakeralampudur
		UNINHABITED				47	Vellakal, Paramcu R.F.
170	30	3	6	912	1,217	48	Veeranam
99	21	3	15	526	699	49	Kavalkurichchi
288	146	—	—	1,083	1,298	50	Kadanganeri
		UNINHABITED				51	Kasikkuvayattan
64	10	20	133	307	338	52	Kidarangulam
27	2	5	55	108	189	53	Agaram
34	12	9	71	298	301	54	Naranapuram
29	5	—	55	250	280	55	Thuthikulam
50	8	11	15	205	250	56 a/c	Vellakal
111	20	—	66	362	533	56 b/c	Vellakal
74	7	2	28	267	379	56 c/c	Vellakal
235	35	13	109	834	1,162		56. Total
224	27	2	2	796	1,279	57	Mel Pavur
		UNINHABITED				58	Kunnakudi

VILLAGE PRIMARY

9. TENKASI

Location Code Number	Name of Village	Area of Village in hectares	No. of Occupied Residential Houses	No. of House-holds	Total Population including Institutional and Houseless Population)		
					Persons	Males	Females
1	2	3	4	5	6	7	8
59	Piranur	240.28	1,062	1,066	4,782	2,472	2,310
60 a/b	Vallam	195.24	555	555	2,514	1,271	1,243
60 b/b	Vallam	232.01	922	930	4,020	2,001	2,019
	60. Total	427.25	1,477	1,485	6,534	3,272	3,262
61 a/b	Kulasekharappatti	1,327.21	1,189	1,189	5,819	2,974	2,845
61 b/b	Kulasekharappatti	118.67	278	278	1,195	614	581
	61 Total	1,445.88	1,467	1,467	7,014	3,588	3,426
62	Nettur	781.21	872	888	3,747	1,818	1,929
63	Kaduvetti	359.42	105	106	507	253	254
64	Subbayyapuram	487.91	238	244	1,078	526	552
65	Kottamalai R.F.	571.14	1	1	1	1	—
66	Ayyararkulam	403.70	408	410	1,710	831	879
67 a/b	Mayamankurichchi	1,480.36	1,096	1,110	4,764	2,338	2,426
67 b/b	Mayamankurichchi		657	676	2,960	1,438	1,522
	67 Total	1,480.36	1,753	1,786	7,724	3,776	3,948
68	Mayamankurichchi R.F.	229.27	UNINHABITED				
69 a/b	Kalunirkulam	1,296.90	887	916	4,286	2,084	2,202
69 b/b	Kalunirkulam	57.14	326	369	1,586	780	806
	69. Total	1,354.04	1,213	1,285	5,872	2,864	3,008
70	Kil Pavur	2,091.67	3,348	3,354	15,565	7,700	7,865
71	Gunaramanallur	1,120.77	1,687	1,698	7,477	3,670	3,807
72	Minnadiseri	123.06	UNINHABITED				
73	Pattappattu	214.52	556	561	2,243	1,143	1,100
74 a/b	Mel Agaram	584.31	1,591	1,594	6,625	3,272	3,353

CENSUS ABSTRACT—Contd.

TALUK

Scheduled Castes		Scheduled Tribes		Literates		Location Code	
Males	Females	Males	Females	Males	Females	Number	Name of Village
9	10	11	12	13	14	1	2
651	586	—	—	1,234	663	59	Piranur
13	13	—	—	876	380	60 a/b	Vallam
380	414	—	—	1,100	570	60 b/b	Vallam
393	427	—	—	1,976	950		60 Total
141	135	12	12	1,833	870	61 a/b	Kulasekharappatti
5	4	—	—	406	219	61 b/b	Knlasekharappatti
146	139	12	12	2,239	1,089		61 Total
73	106	—	—	978	355	62	Nettur
80	83	—	—	156	102	63	Kaduvetti
147	159	—	—	274	162	64	Subbayya Puram
1	—	—	—	—	—	65	Kottamalai R.F.
61	74	—	—	368	106	66	Ayyararkulam
399	464	—	—	1,248	418	67 a/b	Mayamankurichchi
187	221	—	—	947	369	67 b/b	Mayamankurichchi
586	685	—	—	2,195	787		67 Total
		UNINHABITED				68	Mayamankurichchi R.F.
257	278	—	—	1,215	589	69 a/b	Kalunirkulam
—	—	—	—	414	155	69 b/b	Kalunirkulam
257	278	—	—	1,629	744		69. Total
688	785	—	—	4,995	2,546	70	Kil Pavur
641	658	4	5	2,261	1,140	71	Gunaramanallur
		UNINHABITED				72	Minnadiseri
770	737	—	—	652	241	73	Pattappattu
899	884	—	—	2,210	1,529	74 a/b	Mel Agaram

VILLAGE PRIMARY

9. TENKASI

Location Code Number	Name of Village	Main Workers							
		Total Main Workers (I-IX)		Cultivators (I)		Agricultural Labourers (II)		Household Industry Manufacturing, Processing, Servicing and Repairs (V (a))	
		Males	Females	Males	Females	Males	Females	Males	Females
1	2	15	16	17	18	19	20	21	22
59	Piranur	1,373	631	422	23	402	298	47	284
60 a/b	Vallam	723	625	142	27	303	105	13	460
60 b/b	Vallam	1,109	1,037	287	84	152	197	18	671
	60 Total	1,832	1,662	429	111	455	302	31	1,131
61 a/b	Kulasekharappatti	1,836	867	830	106	567	236	49	503
61 b/b	Kulasekharappatti	362	248	205	136	9	6	10	65
	61. Total	2,198	1,115	1,035	242	576	242	59	568
62	Nettur	1,093	1,048	648	327	198	324	43	339
63	Kaduvetti R.F.	150	111	100	70	28	37	7	2
64	Subbayya Puram	320	237	222	165	39	56	27	3
65	Kottamalai R.F.	1	—	—	—	—	1	—	—
66	Ayyararkulam	523	523	314	218	82	53	94	248
67 a/b	Mayamankurichchi	1,408	1,432	685	252	111	152	343	984
67 b/b	Mayamankurichchi	866	942	477	222	71	97	187	606
	67 Total	2,274	2,374	1,162	474	182	249	530	1,590
68	Mayamankurichchi	UNINHABITED							
69 a/b	Kalunirkulam	1,237	1,233	513	83	385	371	96	754
69 b/b	Kalunirkulam	506	474	266	85	134	94	17	292
	69. Total	1,743	1,707	779	168	519	465	113	1,046
70	Kil Pavur	4,569	2,673	1,968	645	973	1,010	604	933
71	Gunaramanallur	2,165	1,793	788	148	868	652	98	958
72	Minnadiseri	UNINHABITED							
73	Pattappattu	692	616	234	27	311	497	20	75
74 a/b	Mel Agaram	1,804	618	209	21	469	325	86	78

CENSUS ABSTRACT—Contd.

TALUK

Main Workers: Other Workers (III, IV, V (b) & VI to IX) Males	Main Workers: Other Workers (III, IV, V (b) & VI to IX) Females	Marginal Workers Males	Marginal Workers Females	Non-Workers Males	Non-Workers Females	Location Code Number	Name of Village
23	24	25	26	27	28	1	2
502	26	4	113	1,095	1,566	59	Piranur
265	33	2	18	546	600	60 a/b	Vallam
652	85	8	7	884	975	60 b/b	Vallam
917	118	10	25	1,430	1,575		60. Total
390	22	13	231	1,125	1,747	61 a/b	Kulasekharappatti
138	41	19	113	233	220	61 b/b	Kulasekharappatti
528	63	32	344	1,358	1,967		61. Total
204	58	3	12	722	869	62	Nettur
15	2	—	1	103	142	63	Kaduvetti
32	13	1	47	205	268	64	Subbayyapuram
—	—	—	—	—	—	65	Kottamelai R.F.
33	4	—	—	308	356	66	Ayyararkulam
269	44	2	4	928	990	67 a/b	Kalunirkulam
131	17	1	17	571	563	67 b/b	Mayamankurichchi
400	61	3	21	1,499	1,553		67. Total
		UNINHABITED				68	Mayamankurichchi
243	25	7	22	840	947	69 a/b	Kalunirkulam
89	3	1	18	273	314	69 b/b	Kalunirkulam
332	28	8	40	1,113	1,261		69. Total
1,084	85	6	674	3,125	4,518	70	Kil Pavur
411	35	1	130	1,504	1,884	71	Gunaramanallur
		UNINHABITED				72	Minnadiseri
127	17	1	19	450	465	73	Pattappattu
1,040	194	11	125	1,457	2,610	74 a/b	Mel Agaram

VILLAGE PRIMARY

9. TENKASI

Location Code Number	Name of Village	Area of Village in hectares	No. of Occupied Residential Houses	No. of House-holds	Total Population including Institutional and Houseless Population)		
					Persons	Males	Females
1	2	3	4	5	6	7	8
75 a/b	Ilanji	972.83	1,626	1,630	7,077	3,542	3,535
76	Nagalkadu	281.75		UNINHABITED			
77 b/b	Kuttalam	176.12	569	572	2,441	1,198	1,243
78	Kuttalam Slopes R.F.	4,486.47		UNINHABITED			
79	Ayinapperi	792.51	172	172	763	364	399
80	Mattalamparai	1,046.03	333	333	1,424	681	743
81	Sillaraippuravu	271.04	273	273	1,172	577	595
82 a/b	Kallurani	941.66	1,295	1,298	5,775	2,807	2,968
82 b/b	Kallurani	307.76	664	664	2,988	1,481	1,507
	82 Total	1,249.42	1,959	1,962	8,763	4,288	4,475
83	Tippananpatti	1,881.41	2,147	2,194	9,940	4,992	4,948
84 a/b	Avudaiyanur	1,029.90	1,564	1,566	7,991	4,078	3,913
84 b/b	Avudaiyanur	189.15	375	377	1,716	854	862
	84. Total	1,219.05	1,939	1,943	9,707	4,932	4,775
85 a/c	Pettanadanpatti	642.53	1,292	1,310	5,830	2,943	2,887
85 b/c	Pettanadanpatti	90.01	134	134	648	324	324
85 c/c	Pettanadanpatti	169.72	309	309	1,347	668	679
	85. Total	902.26	1,735	1,753	7,825	3,935	3,890
86	Pulangulam	1,381.77	1,112	1,159	5,146	2,589	2,557
87	Andippatti	630.58	530	533	2,393	1,139	1,254
88	Alangulam	1,229.08	2,351	2,370	9,974	4,921	5,053

CENSUS ABSTRACT—Contd.

TALUK

Scheduled Castes		Scheduled Tribes		Literates		Location Code	
Males	Females	Males	Females	Males	Females	Number	Name of Village
9	10	11	12	13	14	1	2
1,009	1,018	—	—	1,722	946	75 a/b	Ilanji
		UNINHABITED				76	Nagalkadu
152	145	—	—	710	408	77 b/b	Kuttalam
		UNINHABITED				78	Kuttalam Slopes R.F.
176	198	—	—	156	70	79	Ayinapperi
160	164	—	—	334	131	80	Mattalamparai
32	24	—	—	317	127	81	Sillaraippurawu
91	82	—	—	1,801	1,049	82 a/b	Kallurani
30	27	—	—	990	660	82 b/b	Kallurani
121	109	—	—	2,797	1,709		82. Total
193	202	—	—	3,108	1,546	83	Tippananpatti
145	135	—	—	2,630	1,499	84 a/b	Avudaiyanur
38	37	—	—	578	318	84 b/b	Avudaiyanur
183	172	—	—	3,208	1,817		84. Total
103	99	—	—	1,869	878	85 a/c	Pettanadanpatti
—	—	—	—	241	142	85 b/c	Pettanadanpatti
92	90	—	—	386	132	85 c/c	Pettanadanpatti
195	189	—	—	2,496	1,152		85. Total
47	52	—	—	1,478	784	86	Pulangulam
98	158	6	5	699	335	87	Andippatti
244	272	16	10	3,042	1,607	88	Alangulam

VILLAGE PRIMARY

9. TENKASI

Location Code Number	Name of Village	Main Workers							
		Total Main Workers (I-IX)		Cultivators (I)		Agricultural Labourers (II)		Household Industry Manufacturing, Processing, Servicing and Repairs (V (a))	
		Males	Females	Males	Females	Males	Females	Males	Females
1	2	15	16	17	18	19	20	21	22
75 a/b	Ilanji	1,954	1,025	701	242	529	336	124	359
76	Nagalkadu	UNINHABITED							
77 b/b	Kuttalam	685	467	158	45	260	322	12	41
78	Kuttalam Slopes R.F.	UNINHABITED							
79	Ayinapperi	234	200	35	15	157	176	8	4
80	Mattalamparai	376	388	116	36	135	105	18	222
81	Sillaraipuravu	368	349	146	10	141	79	13	253
82 a/b	Kallurani	1,761	1,619	486	271	496	256	83	1,020
82 b/b	Kallurani	923	721	419	68	249	118	28	522
	82. Total	2,684	2,340	905	339	745	374	111	1,542
83	Tippanampatti	3,119	2,449	1,408	456	759	473	118	1,447
84 a/b	Avudaiyanur	2,401	1,872	952	189	696	185	125	1,447
84 b/b	Avudaiyanur	472	471	113	28	140	89	31	344
	84. Total	2,873	2,343	1,065	217	836	274	156	1,791
85 a/c	Pettanadanpatti	1,791	1,878	855	233	317	197	109	1,340
85 b/c	Pettanadanpatti	184	164	61	13	29	6	31	145
85 c/c	Pettanadanpatti	421	412	217	163	103	171	12	65
	85. Total	2,396	2,454	1,133	409	449	374	152	1,550
86	Pulangulam	1,655	1,667	761	162	289	109	94	1,373
87	Andippatti	717	752	350	105	94	55	139	583

CENSUS ABSTRACT—Contd.

TALUK

Main Workers: Other Workers (III, IV, V (b) & VI to IX) Males	Main Workers: Other Workers (III, IV, V (b) & VI to IX) Females	Marginal Workers Males	Marginal Workers Females	Non-Workers Males	Non-Workers Females	Location Code Number	Name of Village
23	24	25	26	27	28	1	2
600	88	6	120	1,582	2,390	75 a/b	Ilanji
		UNINHABITED				76	Nagalkadu
255	59	4	1	509	775	77 b/b	Kuttalam
		UNINHABITED				78	Kuttalam Slopes R.F.
34	5	—	—	130	199	79	Ayinapperi
107	25	8	14	297	341	80	Mattalamparai
68	7	—	27	209	219	81	Sillaraipuravu
696	72	14	64	1,032	1,285	82 a/b	Kallurani
227	13	2	50	556	736	82 b/b	Kallurani
923	85	16	114	1,588	2,021		82. Total
834	73	32	131	1,841	2,368	83	Tippananpatti
628	51	—	49	1,677	1,992	84 a/b	Avudaiyanur
188	10	—	—	382	391	84 b/b	Avudaiyanur
816	61	—	49	2,059	2,383		84. Total
510	108	68	45	1,084	964	85 a/c	Pettanadanpatti
63	—	4	8	136	152	85 b/c	Pettanadanpatti
89	13	—	2	247	265	85 c/c	Pettanadanpatti
662	121	72	55	1,467	1,381		85. Total
511	23	—	15	934	875	86	Pulangulam
134	9	13	9	409	493	87	Andippatti

Location Code Number	Name of Village	Area of Village in hectares	No. of Occupied Residential Houses	No. of House-holds	Total Population including Institutional and Houseless Population)		
					Persons	Males	Females
1	2	3	4	5	6	7	8
88	Alangulam	1,229.08	2,351	2,370	9,974	4,921	5,053
89 a/b	Sivalarkulam	1,724.97	490	492	2,150	1,015	1,135
89 b/b	Sivalarkulam	793.21	1,255	1,264	5,627	2,790	2,837
	89. Total	2,518.18	1,745	1,756	7,777	3,805	3,972
90	Marandai	3,228.89	564	564	2,526	1,241	1,285
	Taluk Rural Total	92,980.00	75,173	75,863	338,245	167,803	170,442

CENSUS ABSTRACT—Contd.

TALUK

Scheduled Castes		Scheduled Tribes		Literates		Location Code	
Males	Females	Males	Females	Males	Females	Number	Name of Village
9	10	11	12	13	14	1	2
113	126	—	—	549	377	89 a/b	Sivalarkulam
84	102	—	—	1,775	1,054	89 b/b	Sivalarkulam
197	228	—	—	2,324	1,431		89. Total
590	629	—	—	591	387	90	Marandai
27,695	28,309	62	62	96,789	47,679		Taluk Rural Total

VILLAGE PRIMARY

9. TENKASI

Location Code Number	Name of Village	Main Workers							
		Total Main Workers (I-IX)		Cultivators (I)		Agricultural Labourers (II)		Household Industry Manufacturing, Processing, Servicing and Repairs (V (a))	
		Males	Females	Males	Females	Males	Females	Males	Females
1	2	15	16	17	18	19	20	21	22
88	Alangulam	2,971	2,788	1,060	240	366	156	294	2,311
89 a/b	Sivalarkulam	572	592	320	204	124	166	6	185
89 b/b	Sivalarkulam	1,548	1,604	467	93	336	189	235	1,242
	89. Total	2,120	2,196	787	297	460	355	241	142
90	Marandai	694	562	448	234	131	155	18	164
	Taluk Rural Total	98,826	72,551	40,320	12,777	28,314	25,873	6,152	30,476

CENSUS ABSTRACT—Contd.

TALUK

Main Workers: Other Workers (III, IV, V (b) & VI to IX): Males	Main Workers: Other Workers (III, IV, V (b) & VI to IX): Females	Marginal Workers: Males	Marginal Workers: Females	Non-Workers: Males	Non-Workers: Females	Location Code Number	Name of Village
23	24	25	26	27	28	1	2
1,251	81	7	17	1.943	2,248	88	Alangulam
122	37	23	31	420	512	89 a/b	Sivalarkulam
510	80	35	94	1.207	1,139	89 b/b	Sivalarkulum
632	117	58	125	1.627	1,651		89. Total
97	9	27	88	520	635	90	Marandai
24,040	3,425	1,018	6,773	67,959	91,118		Taluk Rural Total

1. Kadaiyanallur Treated as Census Town
2. Tenkasi ,, ,,
3. Kuttalam ,, ,,

Foot Note

1. Entire Village of Kadaiyanallur (V. No. 2) is included in Kadaiyanallur (M)
2. 6 c/c Kambaneri Pudukkudi is included in Kadaiyanallur (M)
3. Entire Village of Krishnapuram (V. No. 1) is included in Kadaiyanallur (M)
4. ,, Vairavankulam (V. No. 43) is included in Kadaiyanallur (M)
5. 74 b/b Melapuram is included in Kuttalam Township
6. 75 b/b Ilanji is included in Kuttalam Township
7. 77 a/b Kuttalam is included in Kuttalam Township
8. Entire Village of Tenkasi (V. No. 21) is included in Tenkasi (M)
9. Entire Village of Puliyur (V. No. 22) is included in Tenkasi (M)

ANNEXE

STATEMENT SHOWING THE REVENUE VILLAGES AND THEIR CONSTITUENT PANCHAYATS

9. TENKASI TALUK

L.C. No.	Name of Village	Name of panchayat in which included with alphabetical indications where there are other Segment (s)	Cross reference for the other segment(s) of panchayat
1	2	3	4
1	Krishnapuram R.F.		
2 a/c	Chokkampatti	Chokkampatti	
2 b/c	Chokkampatti	Punniahpuram	
2 c/c	Chokkampatti	Thirukodapuram	
3	Vairavankulam R.F.		
4	Bhoganallur	Bhoganallur	
5	Kadaiyanallur Upper Slopes		
6 a/c	Kambaneri Pudukkudi	Kambaneri a/b	7 for b/b
6 b/c	Kambaneri Pudukkudi	Pudukkudi	
7	Kanakasabhapatipperi	Kambaneri b/b	6 a/c for a/b
8	Kil Kalingal	Kil Kalingal	
9	Balabhadraramapuram	Balabhadraramapuram	
10	Marukkalankulam	Marukkalankulam	
11	Uttumalai R.F.		
12	Mel Marudappapuram	Mel Marudappapuram	
13	Navanitakrishnapuram	Navanitakrishnapuram	
14	Mel Kalingal	Mel Kalingal	
15	Poygai	Poygai	
16 a/b	Urmelalagiyan	Urmelalagiyan	
16 b/b	Urmelalagiyan	Velayuthapuram	
17	Nayinaragaram	Nayinaragaram	
18	Idaikkal	Idaikkal	
19	Kasidharmam	Kasidharmam	

1	2	3	4
20	Vadagaraikilpidagai	Vadagarai a/b	2I for b/b
21	Vadagarai Melpidagai	Vadagarai b/b	20 for a/b
22	Vadagarai Melpidagai R.F.		
23	Tenpottai	Tenpottai	
24	Panpuli	Panpuli	
25	Neduvayal	Neduvayal	
26	Kulaiyaneri	Kulaiyaneri	
27	Anaikkulam	Anaikkulam	
28	Kuruchckampatti	Kuruchckampatti	
29	Uttumalai	Uttumalai	
30	Muthammalpuram	Muthammalpuram	
31	Vadakkuvalakurichi	Vadakku Valakurichi	
32	Karuvanda	Karuvanda	
33	Achchankuttam	Achchankuttam	
34	Vadi	Vadi	
35	Surandai	Surandai a/c	44 for b/c 36 for c/c
36	Sivagurunathapuram	Surandai c/c	35 for a/c 44 for b/c
37	Kodikkurichchi	Kodikkurichchi	
38	Kanakkuppillaivalasai	Kanakkuppillaivalasi	
39	Periyapillaivalasai	Periyapillaivalasai	
40	Kuttukkalvalasai	Kuttukkalvalasai	
41	Pattakurichchi	Pattakurichchi	
42	Sundarapandiyapuram	Sundarapandiyapuram	
43	Tiruchchittampalam	Tiruchchittampalam	
44	Surandai (Zamin)	Surandai b/c	35 for a/c 36 for c/c
45	Rajagopalapperi	Rajagopalapperi	
46	Virakeralampudur	Virakeralampudur	
47	Vellakal parambu R.F.		
48	Veeranam	Keelaveeranam	

1	2	3	4
49	Kavalkurichchi	Kavalkurichchi	
50	Kadanganeri	Kadanganeri	
51	Kasikkuvayttan	Nettur b/b	62 for a/b
52	Kidarangulam	Kidarangulam	
53	Agaram	Agaram	
54	Naranapuram	Naranapuram	
55	Thuthikulam	Thuthikulam	
56 a/c	Vellakal	Inam Vellakal	
56 b/c	Vellakal	Vellakal	
56 c/c	Vellakal	Rajapandi	
57	Mel Pavur	Mel Pavur	
58	Kunnakudi	Vallam b/c	60 a/b for a/c 76 for c/c
59	Piranur	Piranur	
60 a/b	Vallam	Vallam a/c	76 for c/c 58 for b/c
60 b/b	Vallam	Sumaitheernthapuram	
61 a/b	Kulasekharappatti	Kulasekharappatti	
61 b/b	Kulasekharappatti	Sivanadanoor a/c	82 b/b for b/c 84 b/b for c/c
62	Nettur	Nettur a/b	51 for b/b
63	Kaduvetti	Kaduvetti	
64	Subbayyapuram	Subbayyapuram	
65	Kottamalai R.F.		
66	Ayyanarkulam	Ayyanarkulam	
67 a/b	Mayamankurichchi	Mayamankurichchi	
67 b/b	Mayamankurichchi	Kurippankulam	
68	Mayamankurichchi R.F.		
69 a/b	Kalunirkulam	Kalunirkulam	
69 b/b	Kalunirkulam	Mel Krishnaperi a/b	85 b/c for b/b
70	Kil Pavur	Kil Pavur	
71	Gunaramanallur	Gunaramanallur	

1	2	3	4
72	Minnadiseri	Pattapattu b/b	73 for a/b
73	Pattappattu	Pattappattu a/b	72 for b/b
74 a/b	Mel Agaram	Mel Agaram	
75 a/b	Ilanji	Ilanji	
76	Nagalkadu	Vallam c/c	60 a/b for a/c 58 for b/c
77 b/b	Kuttalam	Kasimajarpuram	
78	Kuttalam Slopes R.F,		
79	Ayirapperi	Ayirapperi	
80	Mattalamparai	Mattalamparai	
81	Sillaraippuravu	Sillaraippuravu	
82 a/b	Kallurani	Kallurani	
82 b/b	Kallurani	Sivanadanoor b/c	61 b/b for a/c 84 b/b for c/c
83	Tippanampatti	Tippanampatti	
84 a/b	Avudaiyanur	Avudaiyanur	
84 b/b	Avudaiyanur	Sivanadanoor c/c	61 b/b for a/c 82 b/b for b/c
85 a/c	Pettanadanpatti	Pettanadanpatti	
85 b/c	Pettanadanpatti	Mel Krishnaperi	
85 c/c	Pettanadanpatti	Nagalkulam	
86	Pulangulam	Pulangulam	
87	Andippatti	Andippatti	
88	Alangulam	Alangulam	
89 a/b	Sivalarkulam	Sivalarkulam	
89 b/b	Sivalarkulam	Nallur	
90	Marandai	Marandai	

URBAN PRIMARY

9. TENKASI

Location Code Number	Name of Town/Ward	Area of Town/ Division/ Ward in Km²	No. of Occupied Residential Houses	No. of House-holds	Total Population (including Institutional and Houseless Population)		
					Persons	Males	Females
1	2	3	4	5	6	7	8
XXXII	KADAIYANALLUR (M)						
	Ward No. 1		459	468	2,063	1,001	1,062
	Ward No. 2		476	494	2,545	1,253	1,292
	Ward No. 3		389	395	1,547	758	789
	Ward No. 4		455	482	2,104	1,049	1,055
	Ward No. 5		419	424	1,792	830	962
	Ward No. 6		606	614	2,851	1,427	1,424
	Ward No. 7		458	471	2,089	1,063	1,026
	Ward No. 8		464	464	2,085	1,050	1,035
	Ward No. 9		518	541	2,341	1,172	1,169
	Ward No. 10		395	404	1,853	962	891
	Ward No. 11		271	348	1,741	875	866
	Ward No. 12		328	389	2,040	989	1,051
	Ward No. 13		286	341	2,024	1,016	1,008
	Ward No. 14		269	386	1,985	1,006	979
	Ward No. 15		238	301	1,634	797	837
	Ward No. 16		386	407	1,884	940	944
	Ward No. 17		233	308	1,805	878	927
	Ward No. 18		373	377	1,690	831	859
	Ward No. 19		375	378	1,635	774	861
	Ward No. 20		260	310	1,807	876	931
	Ward No. 21		490	553	2,902	1,442	1,460
	Ward No. 22		206	258	1,616	790	826
	Ward No. 23		206	336	1,563	755	808

CENSUS ABSTRACT

TALUK

Scheduled Castes		Scheduled Tribes		Literates		Location Code	
Males	Females	Males	Females	Males	Females	Number	Name of Town/Ward
9	10	11	12	13	14	1	2
						XXXII KADAIYANALLUR (M)	
633	679	—	—	339	104		Ward No. 1
—	—	—	—	746	370		Ward No. 2
—	—	—	—	506	343		Ward No. 3
158	131	8	9	579	342		Ward No. 4
795	921	—	—	316	101		Ward No. 5
248	251	—	—	753	300		Ward No. 6
58	63	—	—	668	240		Ward No. 7
—	—	—	—	813	337		Ward No. 8
344	315	—	—	674	362		Ward No. 9
5	4	—	—	638	285		Ward No. 10
2	—	—	—	501	260		Ward No. 11
—	—	—	—	543	326		Ward No. 12
—	—	—	—	577	273		Ward No. 13
—	—	—	—	692	393		Ward No. 14
—	—	—	—	629	349		Ward No. 15
279	288	—	—	593	313		Ward No. 16
—	—	—	—	721	437		Ward No. 17
—	—	—	—	481	182		Ward No. 18
17	17	—	—	441	185		Ward No. 19
—	—	—	—	622	300		Ward No. 20
—	—	—	—	995	409		Ward No. 21
—	—	—	—	647	361		Ward No. 22
—	—	—	—	603	377		Ward No. 23

URBAN PRIMARY

9. TENKASI

Location Code Number	Name of Town/Ward	Main Workers							
		Total Main Workers (I-IX)		Cultivators (I)		Agricultural Labourers (II)		Household Industry Manufacturing, Processing, Servicing and Repairs (V (a))	
		Males	Females	Males	Females	Males	Females	Males	Females
1	2	15	16	17	18	19	20	21	22
XXXII	KADAIYANALLUR (M)—Contd.								
	Ward No. 1	626	622	54	10	457	568	—	2
	Ward No. 2	729	351	38	2	205	48	137	112
	Ward No. 3	410	221	70	16	127	149	—	—
	Ward No. 4	609	233	33	11	108	98	1	1
	Ward No. 5	533	616	55	50	392	537	—	—
	Ward No. 6	806	503	99	46	303	306	106	105
	Ward No. 7	569	197	20	3	207	163	132	12
	Ward No. 8	613	214	7	—	234	182	61	9
	Ward No. 9	672	381	18	3	240	200	246	150
	Ward No. 10	479	199	47	9	122	144	37	32
	Ward No. 11	391	108	66	8	76	30	92	43
	Ward No. 12	400	188	37	3	6	4	139	129
	Ward No. 13	449	190	45	3	3	5	237	177
	Ward No. 14	492	205	44	3	6	8	259	185
	Ward No. 15	370	250	14	1	—	1	250	245
	Ward No. 16	457	159	33	4	131	65	81	56
	Ward No. 17	450	421	10	—	—	—	335	419
	Ward No. 18	476	124	88	19	101	44	6	28
	Ward No. 19	459	272	80	17	154	150	9	73
	Ward No. 20	448	338	9	—	9	1	348	335
	Ward No. 21	741	654	7	—	—	—	686	651
	Ward No. 22	386	262	52	2	7	—	222	255
	Ward No. 23	377	264	50	5	3	—	195	256

CENSUS ABSTRACT—Contd.

TALUK

Main Workers: Other Workers (III, IV, V (b) & VI to IX) Males	Main Workers: Other Workers (III, IV, V (b) & VI to IX) Females	Marginal Workers Males	Marginal Workers Females	Non-Workers Males	Non-Workers Females	Location Code Number	Name of Town/Ward
23	24	25	26	27	28	1	2
						XXXII	KADAIYANALLUR (M)
115	42	—	—	375	440		Ward No. 1
349	189	1	1	523	940		Ward No. 2
213	56	—	3	348	565		Ward No. 3
467	123	—	4	440	818		Ward No. 4
86	29	—	—	297	346		Ward No. 5
298	46	12	116	609	805		Ward No. 7
210	19	7	42	487	787		Ward No. 7
311	23	—	15	437	806		Ward No. 8
168	28	2	33	498	755		Ward No. 9
273	14	4	26	479	666		Ward No. 10
157	27	1	18	483	740		Ward No. 11
218	52	28	52	561	811		Ward No. 12
164	5	50	121	517	697		Ward No. 13
183	9	4	41	510	733		Ward No. 14
106	3	6	10	421	577		Ward No. 15
212	34	3	7	480	778		Ward No. 16
105	2	1	—	427	506		Ward No. 17
281	33	—	2	355	733		Ward No. 18
216	32	—	16	315	573		Ward No. 19
82	2	3	2	425	591		Ward No. 20
48	3	—	34	701	772		Ward No. 21
105	5	1	107	403	457		Ward No. 22
129	3	3	1	375	543		Ward No. 23

Location Code Number	Name of Town/Ward	Area of Town/ Division/ Ward in Km²	No. of Occupied Residential Houses	No. of House-holds	Total Population (including Institutional and Houseless Population)		
					Persons	Males	Females
1	2	3	4	5	6	7	8
XXXII	KADAIYANALLUR (M)—Contd.						
	Ward No. 24		179	262	1,409	727	682
	Ward No. 25		200	292	1,329	641	688
	Ward No. 26		328	331	1,449	732	717
	Ward No. 27		362	367	1,604	791	813
	Ward No. 28		422	424	1,764	828	936
	Ward No. 29		384	389	1,755	927	828
	Ward No. 30		344	349	1,457	717	740
	Ward No. 31		405	424	1,691	831	860
	Ward No. 32		508	513	2,252	1,121	1,131
	Town Total	50.07	11,692	12,800	60,306	29,849	30,457
XXXIII	TENKASI (M)						
	Ward No. 1		450	452	2,034	1,105	929
	Ward No. 2		465	466	2,064	995	1,069
	Ward No. 3		530	535	2,617	1,249	1,368
	Ward No. 4		289	299	1,576	779	797
	Ward No. 5		294	303	1,535	732	803
	Ward No. 6		283	284	1,564	768	796
	Ward No. 7		399	411	1,955	970	985
	Ward No. 8		349	361	1,699	843	856
	Ward No. 9		295	310	1,652	821	831
	Ward No. 10		328	332	1,458	705	753

CENSUS ABSTRACT—Contd.

TALUK

Scheduled Castes		Scheduled Tribes		Literates		Location Code	
Males	Females	Males	Females	Males	Females	Number	Name of Town/Ward
9	10	11	12	13	14	1	2
						XXXII	KADAIYANALLUR (M)—Contd.
—	—	—	—	589	274		Ward No. 24
—	—	—	—	546	232		Ward No. 25
—	—	—	—	567	453		Ward No. 26
—	—	—	—	478	222		Ward No. 27
—	—	—	—	384	196		Ward No. 28
112	40	—	—	594	243		Ward No. 29
358	365	—	—	252	94		Ward No. 30
785	818	—	—	212	48		Ward No. 31
479	473	33	34	476	182		Ward No. 32
4,273	4,365	41	43	18,175	8,893		Town Total
						XXXIII	TENKASI (M)
60	26	—	—	867	563		Ward No. 1
749	822	42	38	557	257		Ward No. 2
460	513	—	—	736	456		Ward No. 3
117	116	—	—	493	329		Ward No. 4
—	—	—	—	574	519		Ward No. 5
—	—	—	—	610	492		Ward No. 6
—	—	—	—	721	415		Ward No. 7
—	2	—	—	709	525		Ward No. 8
1	3	—	—	651	588		Ward No. 9
—	—	—	—	477	316		Ward No. 10

URBAN PRIMARY

9. TENKASI

Location Code Number	Name of Town/Ward	Main Workers							
		Total Main Workers (I-IX)		Cultivators (I)		Agricultural Labourers (II)		Household Industry Manufacturing, Processing, Servicing and Repairs (V (a))	
		Males	Females	Males	Females	Males	Females	Males	Females
1	2	15	16	17	18	19	20	21	22
XXXII	KADAIYANALLUR (M)—Contd.								
	Ward No. 24	365	197	54	4	—	—	248	192
	Ward No. 25	282	199	36	3	—	1	157	194
	Ward No. 26	374	86	69	5	42	1	—	6
	Ward No. 27	453	166	65	14	78	62	25	35
	Ward No. 28	473	255	53	17	238	190	23	19
	Ward No. 29	443	191	34	10	127	142	24	26
	Ward No. 30	472	404	115	97	261	246	1	20
	Ward No. 31	524	502	71	30	374	459	16	—
	Ward No. 32	647	438	37	30	287	289	6	5
	Town Total	15,975	9,410	1,510	425	4,298	4,093	4,079	3,772
XXXIII	TENKASI—(M)								
	Ward No. 1	551	73	84	8	46	35	11	4
	Ward No. 2	459	358	9	—	45	57	8	184
	Ward No. 3	691	542	21	5	188	254	21	108
	Ward No. 4	405	201	13	—	45	65	29	44
	Ward No. 5	388	183	13	—	—	2	7	82
	Ward No. 6	372	162	29	—	9	1	7	81
	Ward No. 7	535	138	36	3	36	17	17	72
	Ward No. 8	485	217	16	1	1	—	46	136
	Ward No. 9	375	51	29	1	—	—	—	8
	Ward No. 10	400	194	16	—	50	45	42	102

CENSUS ABSTRACT—Contd.

TALUK

Main Workers: Other Workers (III, IV, V (b) & VI to IX) Males	Main Workers: Other Workers (III, IV, V (b) & VI to IX) Females	Marginal Workers Males	Marginal Workers Females	Non-Workers Males	Non-Workers Females	Location Code Number	Name of Village
23	24	25	26	27	28	1	2
						XXXII	KADAIYANALLUR (M)—Contd.
63	1	2	116	360	369		Ward No. 24
89	1	16	81	343	408		Ward No. 25
263	74	3	16	355	615		Ward No. 26
285	55	1	3	337	644		Ward No. 27
159	29	4	19	351	662		Ward No. 28
258	13	32	54	452	583		Ward No. 29
95	41	—	16	245	320		Ward No. 30
63	13	1	10	306	348		Ward No. 31
317	114	1	1	473	692		Ward No. 32
6,088	1,120	186	967	13,688	20,080		Town Total
						XXXIII	TENKASI (M)
410	26	—	3	554	853		Ward No. 1
397	117	—	157	536	554		Ward No. 2
461	175	—	—	558	826		Ward No. 3
318	92	2	76	372	520		Ward No. 4
368	99	4	10	340	610		Ward No. 5
327	80	—	4	396	630		Ward No. 6
446	46	2	71	433	776		Ward No. 7
422	80	—	12	358	627		Ward No. 8
346	42	3	20	443	760		Ward No. 9
292	47	—	7	305	552		Ward No. 10

URBAN PRIMARY

9. TENKASI

Location Code Number	Name of Town/Ward	Area of Town/ Division/ Ward in Km²	No. of Occupied Residential Houses	No. of House-holds	Total Population (including Institutional and Houseless Population)		
					Persons	Males	Females
1	2	3	4	5	6	7	8
XXXIII	TENKASI (M)—Contd.						
	Ward No. 11		353	353	1,606	792	814
	Ward No. 12		351	352	1.629	805	824
	Ward No. 13		330	337	1,561	767	794
	Ward No. 14		359	361	1.548	782	766
	Ward No. 15		356	365	1.674	827	847
	Ward No. 16		319	323	1.640	841	799
	Ward No. 17		324	337	1.545	729	816
	Ward No. 18		265	281	1.613	822	791
	Ward No. 19		300	304	1,581	781	800
	Ward No. 20		228	272	1,459	684	775
	Ward No. 21		268	290	1,748	864	884
	Ward No. 22		368	376	1,725	837	888
	Ward No. 23		389	408	1,907	965	942
	Ward No. 24		410	411	1,763	856	907
	Ward No. 25		464	478	2,040	1,052	988
	Ward No. 26		383	394	1,706	859	847
	Ward No. 27		448	453	2,107	995	1,112
	Ward No. 28		503	510	2.208	1.103	1,105
	Town Total	25.96	10,100	10,358	49,214	24.328	24,886
XXXIV	KUTTALAM (T.S.)						
	Ward No. 1		146	148	1,413	369	1.044

CENSUS ABSTRACT—Contd.

TALUK

Scheduled Castes		Scheduled Tribes		Literates		Location Code Number	Name of Town/Ward
Males	Females	Males	Females	Males	Females		
9	10	11	12	13	14	1	2
							XXXIII TENKASI (M)—Contd.
—	—	—	—	619	436		Ward No. 11
—	1	—	—	610	460		Ward No. 12
—	—	—	—	661	607		Ward No. 13
—	—	—	—	626	467		Ward No. 14
—	—	—	—	722	724		Ward No. 15
30	—	—	—	710	510		Ward No. 16
10	45	—	—	620	626		Ward No. 17
—	—	—	—	669	480		Ward No. 18
—	—	—	—	623	421		Ward No. 19
—	—	—	—	518	432		Ward No. 20
—	—	—	—	651	445		Ward No. 21
4	3	12	13	627	418		Ward No. 22
117	124	15	10	580	360		Ward No. 23
2	3	—	—	659	512		Ward No. 24
616	565	10	16	663	365		Ward No. 25
475	492	—	—	473	261		Ward No. 26
2	2	—	—	626	378		Ward No. 27
377	377	—	—	712	384		Ward No. 28
3,020	3,094	79	77	17,764	12,746		Town Total
							XXXIV KUTTALAM (T.S.)
29	169	—	1	216	851		Ward No. 1

URBAN PRIMARY

9. TENKASI

Location Code Number	Name of Town/Ward	Main Workers							
		Total Main Workers (I-IX)		Cultivators (I)		Agricultural Labourers (II)		Household Industry Manufacturing, Processing, Servicing and Repairs (V (a))	
		Males	Females	Males	Females	Males	Females	Males	Females
1	2	15	16	17	18	19	20	21	22
XXXIII	TENKASI (M)--Contd.								
	Ward No. 11	429	40	59	4	36	14	6	5
	Ward No. 12	408	77	25	5	34	25	9	13
	Ward No. 13	393	60	14	1	5	—	3	9
	Ward No. 14	383	33	40	2	4	—	1	—
	Ward No. 15	383	69	13	—	1	—	2	11
	Ward No. 16	411	121	14	—	—	—	72	77
	Ward No. 17	369	72	32	4	1	—	4	6
	Ward No. 18	402	123	13	2	5	—	89	98
	Ward No. 19	422	69	21	—	23	4	41	35
	Ward No. 20	307	112	48	8	—	—	3	—
	Ward No. 21	446	92	6	1	1	—	182	37
	Ward No. 22	434	225	19	12	9	6	4	12
	Ward No. 23	526	244	68	10	62	35	5	4
	Ward No. 24	445	205	37	8	11	5	8	39
	Ward No. 25	610	314	95	3	137	200	43	88
	Ward No. 26	512	376	84	6	231	297	14	17
	Ward No. 27	625	325	147	24	179	205	26	11
	Ward No. 28	671	470	122	22	375	393	17	15
	Town Total	12,837	5,146	1.123	130	1,534	1,660	717	1,298
XXXIV	KUTTALAM (T.S.)								
	Ward No. 1	158	114	4	—	16	2	2	9

CENSUS ABSTRACT—Contd.

TALUK

Main Workers: Other Workers (III, IV, V (b) & VI to IX) Males	Main Workers: Other Workers (III, IV, V (b) & VI to IX) Females	Marginal Workers Males	Marginal Workers Females	Non-Workers Males	Non-Workers Females	Location Code Number	Name of Town/Ward
23	24	25	26	27	28	1	2
							XXXIII TENKASI (M)—Contd.
328	17	—	3	363	771		Ward No. 11
340	34	3	24	394	723		Ward No. 12
371	50	2	—	372	734		Ward No. 13
338	31	18	20	381	713		Ward No. 14
367	58	—	—	444	778		Ward No. 15
325	44	1	8	429	670		Ward No. 16
332	62	—	—	360	744		Ward No. 17
295	23	1	17	419	651		Ward No. 18
337	30	2	33	357	698		Ward No. 19
256	104	3	8	374	655		Ward No. 20
257	54	—	—	418	792		Ward No. 21
402	195	—	10	403	653		Ward No. 22
391	195	20	9	419	689		Ward No. 23
389	153	3	7	408	695		Ward No. 24
335	23	1	1	441	673		Ward No. 25
183	56	1	1	346	470		Ward No. 26
273	85	8	55	362	732		Ward No. 27
157	40	—	—	432	635		Ward No. 28
9,463	2,058	74	556	11,417	19,184		Town Total
							XXXIV KUTTALAM (T.S.)
136	103	—	—	211	930		Ward No. 1

Location Code Number	Name of Town/Ward	Area of Town/ Division/ Ward in Km²	No. of Occupied Residential Houses	No. of House-holds	Total Population (including Institutional and Houseless Population)		
					Persons	Males	Females
1	2	3	4	5	6	7	8
XXXIV	KUTTALAM (T.S.)—Contd.						
	Ward No. 2		67	70	327	157	170
	Ward No. 3		43	66	229	147	82
	Ward No. 4		102	102	463	229	234
	Ward No. 5		61	62	273	138	135
	Town Total	7.79	419	448	2,705	1,040	1,665
	Taluk Urban Total	83.82	22,211	23,606	112,225	55,217	57,008

CENSUS ABSTRACT—Contd.

TALUK

Scheduled Castes		Scheduled Tribes		Literates		Location Code Number	Name of Town/Ward
Males	Females	Males	Females	Males	Females		
9	10	11	12	13	14	1	2
						XXXIV	KUTTALAM (T.S.) –Contd.
2	2	—	—	119	96		Ward No. 2
2	1	—	—	99	45		Ward No. 3
9	13	—	—	130	84		Ward No. 4
—	—	—	—	93	67		Ward No. 5
42	185	—	1	657	1,143		Town Total
7,335	7,644	120	121	36,596	22,782		Taluk Urban Total

URBAN PRIMARY

9. TENKASI

Location Code Number	Name of Town/Ward	Main Workers							
		Total Main Workers (I-IX)		Cultivators (I)		Agricultural Labourers (II)		Household Industry Manufacturing, Processing, Servicing and Repairs (V (a))	
		Males	Females	Males	Females	Males	Females	Males	Females
1	2	15	16	17	18	19	20	21	22
XXXIV	KUTTALAM (T.S.)—Contd.								
	Ward No. 2	77	11	9	1	2	—	3	4
	Ward No. 3	87	8	3	—	1	—	—	—
	Ward No. 4	129	30	14	3	30	9	—	—
	Ward No. 5	63	13	4	—	16	—	2	6
	Town Total	514	176	34	4	65	11	7	19
	Taluk Urban Total	29,326	14,732	2,667	559	5,897	5,764	4,803	5,089

CENSUS ABSTRACT—Contd.

TALUK

Main Workers							
Other Workers (III, IV, V (b) & VI to IX)		Marginal Workers		Non-Workers		Location Code	
Males	Females	Males	Females	Males	Females	Number	Name of Town/Ward
23	24	25	26	27	28	1	2
							XXXIV KUTTALAM (T.S.)—Contd.
63	6	—	—	80	159		Ward No. 2
83	8	—	1	60	73		Ward No. 3
85	18	—	2	100	202		Ward No. 4
41	7	—	1	75	121		Ward No. 5
408	142	—	4	526	1,485		Town Total
15,959	3.320	260	1,527	25,631	40,749		Taluk Urban Total

XXXII	Kadaiyanallur	(V. No. 1) Krisnapuram
	,,	(V. No. 2) Kadaiyanallur
	,,	(V. No. 43) Vairavankulam
XXXIII	Tenkasi	(V. No. 21) Tenkasi
	,,	(V. No. 22) Puliyur

Foot Note

List of Villages included in each Town

L.C. No.	Name of Town	L.C. No. and Name of Villages included	
XXXII	Kadaiyanallur	6 c/c	Kambaneri Pudukudi
XXXIV	Kuttalam	74 b/b	Mel Agaram
	,,	75 b/b	Ilanji
	,,	77 a/b	Kuttalam

URBAN PRIMARY CENSUS ABSTRACT

APPENDIX

TOTAL SCHEDULED CASTES AND SCHEDULED TRIBES POPULATION

(URBAN BLOCK WISE)

9. TENKASI TALUK

Location Code No.	Name of Town/ Ward/Urban Block		Total Population	Scheduled Castes	Scheduled Tribes
1	2		3	4	5
XXXII	KADAIYANALLUR (M)				
	Ward No. 1				
	E.B. No.	1	627	295	—
		2	625	287	—
		3	459	440	—
		4	302	290	—
		5	50	—	—
	Total		2,063	1,312	—
	Ward No. 2				
	E.B. No.	6	625	—	—
		7	570	—	—
		8	832	—	—
		9	518	—	—
		10	—	—	—
	Total		2,545	—	—
	Ward No. 3				
	E.B. No.	11	684	—	—
		12	681	—	—
		13	182	—	—
	Total		1,547	—	—

Location Code No.	Name of Town/ Ward/Urban Block		Total Population	Scheduled Castes	Scheduled Tribes
1	2		3	4	5
	Ward No. 4				
	E.B. No.	14	595	3	—
		15	664	156	—
		16	635	50	17
		17	210	80	—
	Total		2.104	289	17
	Ward No. 5				
	E.B. No.	18	525	525	—
		19	723	715	—
		20	544	476	—
	Total		1,792	1,716	—
	Ward No. 6				
	E.B. No.	21	82	1	—
		22	962	154	—
		23	747	344	—
		24	714	—	—
		25	346	—	—
	Total		2,851	499	—
	Ward No. 7				
	E.B. No.	26	301	—	—
		27	619	8	—
		28	663	—	—
		29	506	113	—
	Total		2,089	121	—
	Ward No. 8				
	E.B. No.	30	169	—	—
		31	612	—	—
		32	651	—	—
		33	653	—	—
	Total		2,085	—	—

Location Code No.	Name of Town/ Ward/Urban Block		Total population	Scheduled Castes	Scheduled Tribes
1	2		3	4	5
	Ward No. 9				
	E.B. No.	34	694	—	—
		35	651	363	—
		36	764	73	—
		37	232	223	—
	Total		2,341	659	—
	Ward No. 10				
	E.B. No.	38	401	6	—
		39	749	3	—
		40	703	—	—
	Total		1,853	9	—
	Ward No. 11				
	E.B. No.	41	639	2	—
		42	671	—	—
		43	431	—	—
	Total		1,741	2	—
	Ward No. 12				
	E.B. No.	44	222	—	—
		45	648	—	—
		46	563	—	—
		47	607	—	—
	Total		2,040	—	—
	Ward No. 13				
	E.B. No.	48	592	—	—
		49	656	—	—
		50	646	—	—
		51	130	—	—
	Total		2,024	—	—

Location Code No.	Name of Town/ Ward/Urban Block		Total population	Scheduled Castes	Scheduled Tribes
1	2		3	4	5
	Ward No. 14				
	E.B. No.	52	500	—	—
		53	678	—	—
		54	662	—	—
		55	145	—	—
	Total		1,985	—	—
	Ward No. 15				
	E.B. No.	56	580	—	—
		57	622	—	—
		58	432	—	—
	Total		1,634	—	—
	Ward No. 16				
	E.B. No.	59	202	—	—
		60	663	232	—
		61	874	335	—
		62	145	—	—
	Total		1,884	567	—
	Ward No. 17				
	E.B. No.	63	545	—	—
		64	621	—	—
		65	639	—	—
	Total		1,805	—	—
	Ward No. 18				
	E.B. No.	66	660	—	—
		67	644	—	—
		68	386	—	—
	Total		1,690	—	—

Location Code No.	Name of Town/ Ward/Urban Block		Total Population	Scheduled Castes	Scheduled Tribes
1	2		3	4	5
	Ward No. 19				
	E.B. No.	69	276	34	—
		70	608	—	—
		71	657	—	—
		72	94	—	—
	Total		1,635	34	—
	Ward No. 20				
	E.B. No.	73	552	—	—
		74	254	—	—
		75	330	—	—
		76	671	—	—
	Total		1,807	—	—
	Ward No. 21				
	E.B. No.	77	671	—	—
		78	705	—	—
		79	657	—	—
		80	869	—	—
	Total		2,902	—	—
	Ward No. 22				
	E.B. No.	81	670	—	—
		82	693	—	—
		83	253	—	—
	Total		1,616	—	—
	Ward No. 23				
	E.B. No.	84	384	—	—
		85	503	—	—
		86	676	—	—
	Total		1,563	—	—

Location Code No.	Name of Town/ Ward/Urban Block		Total population	Scheduled Castes	Scheduled Tribes
1	2		3	4	5
	Ward No. 24				
	E.B. No.	87	601	—	—
		88	642	—	—
		89	166	—	—
	Total		1,409	—	—
	Ward No. 25				
	E.B. No.	90	462	—	—
		91	620	—	—
		92	247	—	—
	Total		1,329	—	—
	Ward No. 26				
	E.B. No.	93	363	—	—
		94		—	—
		95	446	—	—
	Total		1,449	—	—
	Ward No. 27				
	E.B. No.	96	140	—	—
		97	719	—	—
		98	660	—	—
		99	85	—	—
	Total		1,604	—	—
	Ward No. 28				
	E.B. No.	100	552	—	—
		101	492	—	—
		102	541	—	—
		103	179	—	—
	Total		1,764	—	—

Location Code No.	Name of Town/ Ward/Urban Block		Total Population	Scheduled Castes	Scheduled Tribes
1	2		3	4	5
	Ward No. 29				
	E.B. No.	104	696	58	—
		105	408	—	—
		106	651	94	—
	Total		1,755	152	—
	Ward No. 30				
	E.B. No.	107	77	77	—
		108	629	401	—
		109	659	153	—
		110	92	92	—
	Total		1,457	723	—
	Ward No. 31				
	E.B. No.	111	618	560	—
		112	626	601	—
		113	447	442	—
	Total		1,691	1,603	—
	Ward No. 32				
	E.B. No.	114	170	170	—
		115	666	652	—
		116	688	130	67
		117	728	—	—
	Total		2,252	952	67
	Town Total		60,306	8,638	84

Location Code No.	Name of Town/ Ward/Urban Block		Total population	Scheduled Castes	Scheduled Tribes
1	2		3	4	5
XXXIII	TENKASI				
	Ward No. 1				
	E.B. No.	1	665	—	—
		2	806	62	—
		3	563	24	—
	Total		2,034	86	—
	Ward No. 2				
	E.B. No.	4	232	—	—
		5	689	589	66
		6	645	562	5
		7	498	420	9
	Total		2,064	1,571	80
	Ward No. 3				
	E.B. No.	8	120	116	—
		9	721	300	—
		10	685	89	—
		11	673	468	—
		12	418	—	—
	Total		2,617	973	—
	Ward No. 4				
	E.B. No.	13	251	226	—
		14	598	7	—
		15	727	—	—
	Total		1,576	233	—

Location Code No.	Name of Town/ Ward/Urban Block		Total population	Scheduled Castes	Scheduled Tribes
1	2		3	4	5
	Ward No. 5				
	E.B. No.	16	666	—	—
		17	659	—	—
		18	210	—	—
	Total		1,535	—	—
	Ward No. 6				
	E.B. No.	19	472	—	—
		20	669	—	—
		21	423	—	—
	Total		1,564	—	—
	Ward No.				
	E.B. No.	22	245	—	—
		23	707	—	—
		24	683	—	—
		25	320	—	—
	Total		1,955	—	—
	Ward No. 8				
	E.B. No.	26	231	2	—
		27	649	—	—
		28	551	—	—
		29	268	—	—
	Total		1,699	2	—
	Ward No. 9				
	E.B. No.	30	513	—	—
		31	692	—	—
		32	447	4	—
	Total		1,652	4	—

Location Code No.	Name of Town/ Ward/Urban Block		Total Population	Scheduled Castes	Scheduled Tribes
1	2		3	4	5
	Ward No. 10				
	E.B. No.	33	242	—	—
		34	647	—	—
		35	569	—	—
	Total		1,458	—	—
	Ward No. 11				
	E.B. No.	36	85	—	—
		37	723	—	—
		38	707	—	—
		39	91	—	—
	Total		1,606	—	—
	Ward No. 12				
	E.B. No.	40	627	1	—
		41	708	—	—
		42	294	—	—
	Total		1,629	1	—
	Ward No. 13				
	E.B. No.	43	318	—	—
		44	670	—	—
		45	573	—	—
	Total		1,561	—	—
	Ward No. 14				
	E.B. No.	46	127	—	—
		47	674	—	—
		48	669	—	—
		49	78	—	—
	Total		1,548	—	—

Location Code No.	Name of Town/ Ward/Urban Block		Total population	Scheduled Castes	Scheduled Tribes
1	2		3	4	5
	Ward No. 15				
	E.B. No.	50	585	—	—
		51	644	—	—
		52	445	—	—
	Total		1,674	—	—
	Ward No. 16				
	E.B. No.	53	238	—	—
		54	651	30	—
		55	654	—	—
		56	97	—	—
	Total		1,640	30	—
	Ward No. 17				
	E.B. No.	57	534	—	—
		58	704	43	—
		59	307	12	—
	Total		1,545	55	—
	Ward No. 18				
	E.B. No.	60	390	—	
		61	595	—	—
		62	628	—	—
	Total		1,613	—	—
	Ward No. 19				
	E.B. No.	63	78	—	—
		64	701	—	—
		65	711	—	—
		66	91	—	—
	Total		1,581	—	—

Location Code No.	Name of Town/ Ward/Urban Block		Total population	Scheduled Castes	Scheduled Tribes
1	2		3	4	5
	Ward No. 20				
	E.B. No.	67	542	—	—
		68	551	—	—
		69	366	—	—
	Total		1,459	—	—
	Ward No. 21				
	E.B. No.	70	234	—	—
		71	663	—	—
		72	663	—	—
		73	188	—	—
	Total		1,748	—	—
	Ward No. 22				
	E.B. No.	74	484	—	—
		75	660	—	—
		76	581	7	25
	Total		1,725	7	25
	Ward No. 23				
	E.B. No.	77	59	—	—
		78	664	—	—
		79	659	—	—
		80	525	241	25
	Total		1,907	241	25
	Ward No. 24				
	E.B. No.	81	159	5	—
		82	715	—	—
		83	619	—	—
		84	270	—	—
	Total		1,763	5	—

Location Code No.	Name of Town/ Ward/Urban Block		Total population	Scheduled Castes	Scheduled Tribes
1	2		3	4	5
	Ward No. 25				
	E.B. No.	85	379	289	—
		86	701	15	—
		87	664	621	—
		88	296	256	26
	Total		2,040	1,181	26
	Ward No. 26				
	E.B. No.	89	368	10	—
		90	612	243	—
		91	726	714	—
	Total		1,706	967	—
	Ward No. 27				
	E.B. No.	92	613	—	—
		93	703	—	—
		94	670	—	—
		95	121	4	—
	Total		2,107	4	—
	Ward No. 28				
	E.B. No.	96	509	—	—
		97	649	—	—
		98	574	303	—
		99	476	451	—
	Total		2,208	754	—
	Town Total		29,214	6,114	156

Location Code No.	Name of Town/ Ward/Urban Block		Total Population	Scheduled Castes	Scheduled Tribes
1	2		3	4	5
XXXIV	KUTTALAM				
	Ward No. 1				
	E.B. No.	1	678	58	—
		2	735	140	1
	Total		1,413	198	1
	Ward No. 2				
	E.B. No.	3	327	4	—
	Ward No. 3				
	E.B. No.	4	229	3	—
	Ward No. 4				
	E.B. No.	5	435	22	—
		6	31	—	—
	Total		463	22	—
	Ward No. 5				
	E.B. No.	7	273	—	—
	Town Total		2,705	227	1

SHENCOTTAH TALUK
TIRUNELVELI DISTRICT

Note :- The entire Taluk has been treated as a single Panchayat union

Mile 1 0 1 2 3 4

1 0 1 2 3 4 5 6 Kms

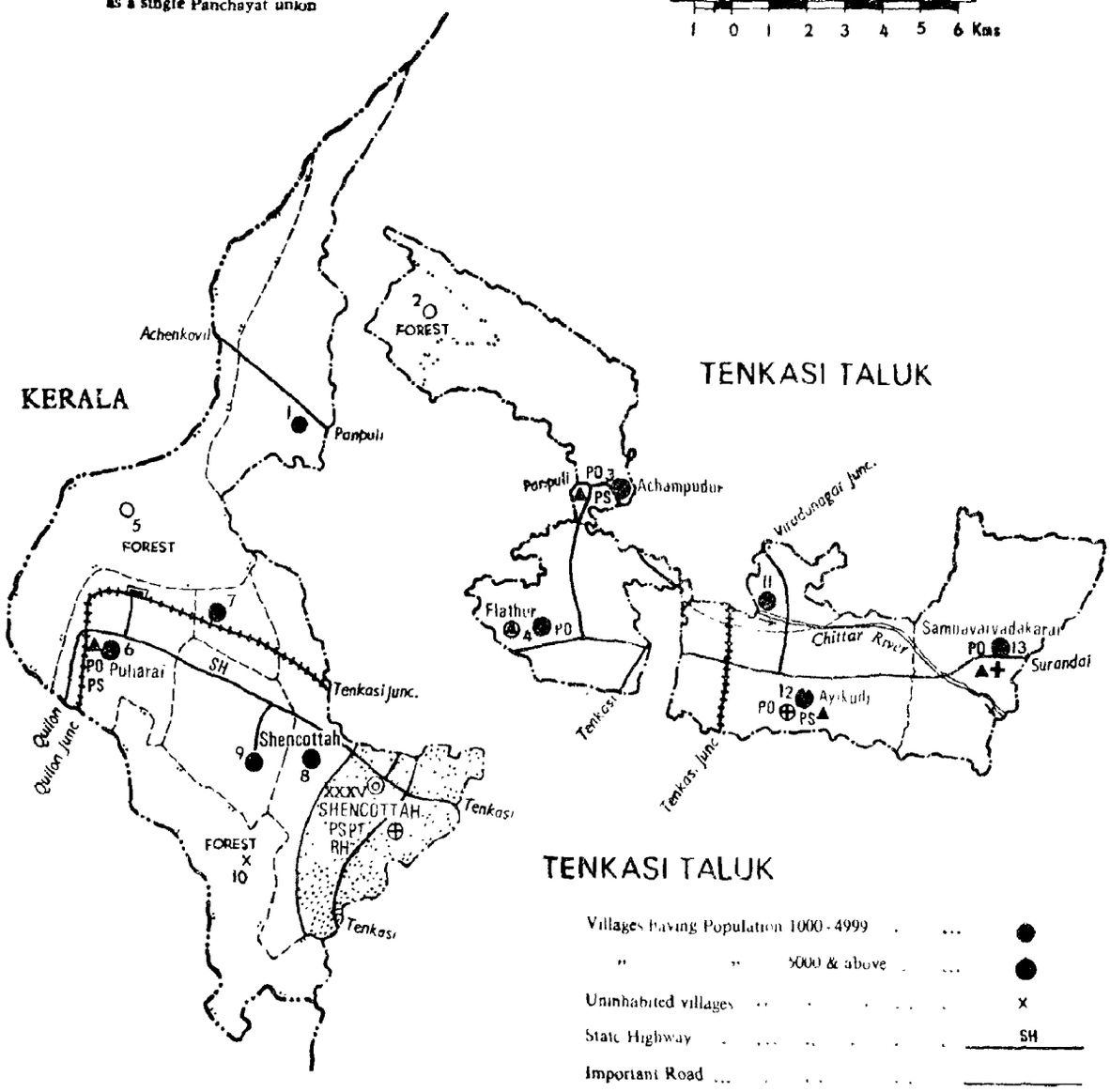

TENKASI TALUK

Boundary, State

" Taluk

" Village with Location Code Number ... 12

" Forest

Taluk headquarters

Villages having Population below 200

" " 500 - 999

Villages having Population 1000 - 4999

" " 5000 & above

Uninhabited villages x

State Highway SH

Important Road

Railway line with station (Metre gauge) RS

River with stream

Post office, Post and Telegraph office PO PT

Police station PS

Hospital, Primary health centre, Dispensary ⊕ ✪ +

Maternity and Child welfare centre ▲

Rest house, Travellers bun, etc RH

Urban area with Location Code Number XXXV

● Based upon Survey of India map with the permission of the Surveyor General of India.

©Government of India Copyright, 1985

P.Z.P.,C.S.O.,Madras.5.

10. SHENCOTTAH TALUK

ALPHABETICAL LIST OF VILLAGES

10. SHENCOTTAH TALUK

Sl. No.	Name of Village	L.C. No.
1.	Achamputhur	3
2.	Ayikudy	12
3.	Elathur	4
4.	Karkudy	9
5.	Kilankadu	11
6.	Mekkarai	1
7.	Puthur	7
8.	Puliyarai	6
9.	Puliyarai R.F. Part	5
10.	Puliyarai R.F. Part	10
11.	Sambavarvadagarai	13
12.	Shencottah	8
13.	Vellakaltheri R.F.	2

VILLAGE PRIMARY

10. SHENCOTTAH

Location Code Number	Name of Village	Area of Village in hectares	No. of Occupied Residential Houses	No. of House-holds	Total Population including Institutional and Houseless Population)		
					Persons	Males	Females
1	2	3	4	5	6	7	8
1	Mekkarai	1,532.96	159	160	818	418	400
2	Vellakaltheri R.F.	346.57	1	1	2	1	1
3	Achamputhur	1,569.82	1,887	1,890	8,252	4,069	4,183
4 a/b	Elathur	735.40	1,003	1,003	4,064	1,966	2,098
4 b/b	Elathur	650.24	520	528	2,320	1,167	1,153
	4. Total	1,385.64	1,523	1,531	6,384	3,133	3,251
5	Puliyarai	2,432.18	2	2	7	3	4
6 a/b	Puliyarai	806.24	1,206	1,211	4,951	2,455	2,496
6 b/b	Puliyarai	444.03	418	418	1,720	827	893
	6. Total	1,250.27	1,624	1,629	6,671	3,282	3,389
7	Puthur	519.90	487	487	2,154	1,051	1,103
8 b/b	Shencottah	2,712.51	1,539	1,557	6,666	3,398	3,268
9	Karkudy	622.90	769	777	3 267	1,629	1,638
10	Puliyarai	1,671.69		UNINHABITED			
11	Kilankadu	556.35	875	894	3,807	1,904	1,903
12	Ayikudy	1,522.04	2,105	2,138	9,709	4,936	4,773
13	Sambavarvadagarai	1,842.63	2,544	2,598	11,472	5,849	5,623
	Taluk Rural Total	17,962.00	13,515	13,664	59,209	29,673	29,536

CENSUS ABSTRACT

TALUK

Scheduled Castes		Scheduled Tribes		Literates		Location Code	
Males	Females	Males	Females	Males	Females	Number	Name of Village
9	10	11	12	13	14	1	2
215	224	—	—	125	47	1	Mekkarai
—	—	—	—	—	—	2	Vellakaltheri R.F.
559	592	—	—	1,761	657	3	Achamputhur
576	609	4	6	1,122	684	4 a/b	Elathur
392	393	18	14	561	138	4 b/b	Elathur
968	1,002	22	20	1,683	822		4. Total
3	4	—	—	—	—	5	Puliyarai
973	957	12	10	1,158	617	6 a/b	Puliyarai
348	370	—	—	393	206	6 b/b	Puliyarai
1,321	1,327	12	10	1,551	823		6. Total
220	232	—	—	429	116	7	Puthur
1,050	1,016	32	41	1,849	845	8 b/b	Shencottah
783	790	—	—	907	406	9	Karkudy
		UNINHABITED				10	Puliyarai
592	619	18	12	1,049	594	11	Kilankadu
1,223	1,146	35	25	2,405	1,178	12	Ayikudy
923	909	4	4	2,985	1,164	13	Sambavarvadagarai
7,857	7,861	123	112	14,744	6,652		Taluk Rural Total

VILLAGE PRIMARY

10. SHENCOTTAH

Location Code Number	Name of Village	Main Workers							
		Total Main Workers (I-IX)		Cultivators (I)		Agricultural Labourers (II)		Household Industry Manufacturing, Processing, Servicing and Repairs (V (a))	
		Males	Females	Males	Females	Males	Females	Males	Females
1	2	15	16	17	18	19	20	21	22
1	Mekkarai	250	175	136	9	96	165	2	1
2	Vellakaltheri R.F.	1	1	1	—	—	1	—	—
3	Achamputhur	2,253	1,446	830	242	939	883	89	250
4 a/b	Elathur	1,091	650	393	48	402	424	52	122
4 b/b	Elathur	689	421	355	31	219	301	39	68
	4. Total	1,780	1,071	748	79	621	725	91	190
5	Puliyarai	2	—	—	—	—	—	—	—
6 a/b	Puliyarai	1,348	532	280	39	678	425	35	18
6 b/b	Puliyarai	503	300	97	21	231	144	42	37
	6. Total	1,851	832	377	60	909	569	77	55
7	Puthur	604	496	95	51	391	386	16	43
8 b/b	Shencottah	1,897	1,162	465	109	840	541	53	384
9	Karkudy	871	321	167	6	452	151	21	128
10	Puliyarai	UNINHABITED							
11	Kilankadu	1,078	593	362	89	450	385	92	104
12	Ayikudy	2,597	1,551	764	108	1,017	848	60	361
13	Sambavarvadagarai	3,503	2,109	1,701	495	678	545	404	989
	Taluk Rural Total	16,687	9,757	5,646	1,248	6,393	5,199	905	2,505

CENSUS ABSTRACT—Contd.

TALUK

Main Workers: Other Workers (III, IV, V (b) & VI to IX) Males	Main Workers: Other Workers (III, IV, V (b) & VI to IX) Females	Marginal Workers Males	Marginal Workers Females	Non-Workers Males	Non-Workers Females	Location Code Number	Name of Village
23	24	25	26	27	28	1	2
16	—	1	8	167	217	1	Mekkarai
—	—	—	—	—	—	2	Vellakaltheri R.F.
395	71	67	176	1,749	2,561	3	Achamputhur
244	56	12	172	863	1,276	4 a/b	Elathur
76	21	—	1	478	731	4 b/b	Elathur
320	77	12	173	1,341	2,007		4. Total
2	—	—	—	1	4	5	Puliyarai
355	50	3	2	1,104	1,962	6 a/b	Puliyarai
133	98	—	3	324	590	6 b/b	Puliyarai
488	148	3	5	1,428	2,552		6. Total
102	16	5	2	442	605	7	Puthur
539	128	2	39	1,499	2,067	8 b/b	Shencottah
231	36	1	17	757	1,300	9	Karkudy
		UNINHABITED				10	Puliyarai
174	15	64	156	762	1,154	11	Kilankadu
756	234	7	101	2,332	3,121	12	Ayikudy
720	80	61	367	2,285	3,147	13	Sambavarvadagarai
3,743	805	223	1,044	12,763	18,735		Taluk Rural Total

1. Shencottah "Treated as Census Town"
8 a/b Shencottah is included in Shencottah (M)

ANNEXE

STATEMENT SHOWING THE REVENUE VILLAGES AND THEIR CONSTITUENT PANCHAYATS

10. SHENCOTTAH TALUK

L.C. No.	Name of Village	Name of panchayat in which included with alphabetical indications where there are other Segment (s)	Cross reference for the other segment(s) of panchayat
1	2	3	4
1	Mekkarai	Achamputhur b/b	3 for a/b
2	Vellakaltheri R.F.		
3	Achamputhur	Achamputhur a/b	1 for b/b
4 a/b	Elathur	Elathur	
4 b/b		Seevanallur	
5	Puliyarai R.F. Part		
6 a/b	Puliyarai	Puliyarai	
6 b/b	Puliyarai	Therkkumedu	
7	Puthur	Puthur a/b	8 b/b for b/b
8 b/b	Shencottah	Puthur b/b	7 for a/b
9	Karkudy	Karkudy	—
10	Puliyarai R.F. part		—
11	Kilankadu	Kilankadu	
12	Ayikudy	Ayikudy	—
13	Sambavarvadagarai	Sambavarvadagarai	—

URBAN PRIMARY

10. SHENCOTTAH

Location Code Number	Name of Town/Ward	Area of Town/ Division/ Ward in Km²	No. of Occupied Residential Houses	No. of House-holds	Total Population (including Institutional and Houseless Population)		
					Persons	Males	Females
1	2	3	4	5	6	7	8
XXXV	SHENCOTTAH—(M)						
	Ward No. 1		282	284	1,287	643	644
	Ward No. 2		280	287	1,298	649	649
	Ward No. 3		279	281	1,331	665	666
	Ward No. 4		268	274	1,302	645	657
	Ward No. 5		273	275	1,203	573	630
	Ward No 6		255	255	1,315	644	671
	Ward No 7		228	234	1,163	588	575
	Ward No 8		263	264	1,143	560	583
	Ward No 9		234	236	1,162	634	528
	Ward No 10		220	221	1,040	568	472
	Ward No 11		242	245	1,223	628	595
	Ward No 12		281	282	1,356	688	668
	Ward No 13		231	232	1,284	590	694
	Ward No 14		249	256	1,146	575	571
	Ward No 15		320	322	1,333	654	679
	Ward No 16		270	273	1,150	571	579
	Ward No 17		303	306	1,258	639	619
	Ward No 18		290	299	1,446	677	769
	Ward No 19		323	326	1,370	699	671
	Ward No 20		278	280	1,265	662	603
	Town Total	2.68	5,369	5,432	25,075	12,552	12,523

CENSUS ABSTRACT

TALUK

Scheduled Castes		Scheduled Tribes		Literates		Location Code	
Males	Females	Males	Females	Males	Females	Number	Name of Town/Ward
9	10	11	12	13	14	1	2
						XXXV	SHENCOTTAH (M)
—	1	—	—	510	348		Ward No. 1
5	4	2	1	552	445		Ward No. 2
3	2	4	8	564	451		Ward No. 3
—	—	—	—	508	426		Ward No. 4
—	—	—	—	522	544		Ward No. 5
3	5	—	—	478	331		Ward No. 6
33	23	—	—	443	302		Ward No. 7
1	1	—	—	444	327		Ward No. 8
38	—	—	—	469	262		Ward No. 9
—	—	—	—	467	269		Ward No. 10
53	57	—	—	499	334		Ward No. 11
204	201	18	25	454	264		Ward No. 12
53	51	—	—	399	305		Ward No. 13
88	101	—	—	419	240		Ward No. 14
30	22	2	2	429	218		Ward No. 15
159	158	—	—	325	162		Ward No. 16
470	476	96	80	327	148		Ward No. 17
4	27	—	—	475	391		Ward No. 18
—	—	—	—	476	229		Ward No. 19
—	—	—	—	426	195		Ward No. 20
1,144	1,129	122	116	9,186	6,191		Town Total

URBAN PRIMARY

10. SHENCOTTAH

Location Code Number	Name of Town/Ward	Main Workers							
		Total Main Workers (I-IX)		Cultivators (I)		Agricultural Labourers (II)		Household Industry Manufacturing, Processing, Servicing and Repairs (V (a))	
		Males	Females	Males	Females	Males	Females	Males	Females
1	2	15	16	17	18	19	20	21	22
XXXV	SHENCOTTAH—(M)								
	Ward No. 1	264	29	24	1	15	4	14	16
	Ward No. 2	301	50	35	4	6	8	8	16
	Ward No. 3	331	35	25	—	62	8	4	3
	Ward No. 4	280	29	60	1	—	—	1	—
	Ward No. 5	262	21	42	—	2	—	5	1
	Ward No. 6	331	71	15	1	1	—	5	54
	Ward No. 7	285	71	8	—	37	8	22	45
	Ward No. 8	278	63	33	5	28	8	26	27
	Ward No. 9	298	44	32	—	14	12	—	13
	Ward No. 10	270	82	35	—	3	6	3	35
	Ward No. 11	316	133	32	3	8	9	1	72
	Ward No. 12	309	106	43	—	94	30	22	49
	Ward No. 13	233	192	19	1	38	6	27	158
	Ward No. 14	283	103	47	1	24	11	2	53
	Ward No. 15	376	237	33	7	152	95	—	112
	Ward No. 16	312	177	38	8	113	100	26	48
	Ward No. 17	336	174	57	19	141	83	42	55
	Ward No. 18	351	115	23	2	31	27	25	69
	Ward No. 19	371	141	53	1	81	55	6	46
	Ward No. 20	354	101	36	1	71	34	1	50
	Town Total	6,141	1,974	690	55	921	504	240	922

CENSUS ABSTRACT—Contd.

TALUK

Main Workers: Other Workers (III, IV, V (b) & VI to IX) Males	Main Workers: Other Workers (III, IV, V (b) & VI to IX) Females	Marginal Workers Males	Marginal Workers Females	Non-Workers Males	Non-Workers Females	Location Code Number	Name of Town/Ward
23	24	25	26	27	28	1	2
						XXXV	SHENCOTTAH (M)
211	8	4	6	375	609		Ward No. 1
252	22	1	4	347	595		Ward No. 2
240	24	—	—	334	631		Ward No. 3
219	28	—	—	365	628		Ward No. 4
213	20	4	5	307	604		Ward No. 5
310	16	34	77	279	523		Ward No. 6
218	18	—	—	303	504		Ward No. 7
191	23	—	26	282	494		Ward No. 8
252	19	3	17	333	467		Ward No. 9
229	41	8	6	290	384		Ward No. 10
275	49	—	6	312	456		Ward No. 11
150	27	—	4	379	558		Ward No. 12
149	27	1	3	356	499		Ward No. 13
210	38	1	9	291	459		Ward No. 14
191	23	—	1	278	441		Ward No. 15
135	21	7	34	252	368		Ward No. 16
96	17	20	146	283	299		Ward No. 17
272	17	18	42	308	612		Ward No. 18
231	39	3	14	325	516		Ward No. 19
246	16	—	20	308	482		Ward No. 20
4,290	493	104	420	6,307	10,129		Town Total

Foot Note

List of Villages included in each Town

L.C. No.	Name of Town	L.C. No. and Name of Villages included
XXXV	Shencottah (M)	8 a/b Shencottah

URBAN PRIMARY CENSUS ABSTRACT

APPENDIX

TOTAL SCHEDULED CASTES AND SCHEDULED TRIBES POPULATION

(URBAN BLOCK WISE)

10. SHENCOTTAH TALUK

Location Code No.	Name of Town/ Ward/Urban Block		Total population	Scheduled Castes	Scheduled Tribes
1	2		3	4	5
XXXV	SHENCOTTAH (M)				
	Ward No. 1				
	E.B. No.	1	654	1	—
		2	633	—	—
	Total		1,287	1	—
	Ward No. 2				
	E.B. No.	3	652	—	3
		4	646	9	—
	Total		1,298	9	3
	Ward No. 3				
	E.B. No.	5	651	5	12
		6	680	—	—
	Total		1,331	5	12
	Ward No. 4				
	E.B. No.	7	659	—	—
		8	643	—	—
	Total		1,302	—	—
	Ward No. 5				
	E.B. No.	9	662	—	—
		10	541	—	—
	Total		1,203	—	—

Location Code No.	Name of Town/ Ward/Urban Block		Total population	Scheduled Castes	Scheduled Tribes
1	2		3	4	5
	Ward No. 6				
	E.B. No.	11	101	—	—
		12	591	8	—
		13	623	—	—
	Total		1,315	8	—
	Ward No. 7				
	E.B. No.	14	683	—	—
		15	480	56	—
	Total		1,163	56	—
	Ward No. 8				
		16	197	—	—
		17	665	—	—
		18	281	2	—
	Total		1,143	2	—
	Ward No. 9				
	E.B. No.	19	335	—	—
		20	642	—	—
		21	185	38	—
	Total		1,162	38	—
	Ward No. 10				
	E.B. No.	22	471	—	—
		23	569	—	—
	Total		1,040	—	—

Location Code No.	Name of Town/ Ward/Urban Block		Total population	Scheduled Castes	Scheduled Tribes
1	2		3	4	5
	Ward No. 11				
	E.B. No.	24	78	—	—
		25	701	119	—
		26	444	—	—
	Total		1,223	110	—
	Ward No. 12				
	E.B. No.	27	220	96	2
		28	612	171	—
		29	524	138	41
	Total		1,356	405	43
	Ward No. 13				
	E.B. No.	30	185	99	—
		31	615	5	—
		32	484	—	—
	Total		1,284	104	—
	Ward No. 14				
	E.B. No.	33	132	—	—
		34	646	189	—
		35	368	—	—
	Total		1,446	189	—
	Ward No. 15				
	E.B. No.	36	286	—	—
		37	634	42	4
		38	413	10	—
	Total		1,333	52	4

Location Code No.	Name of Town/ Ward/Urban Block		Total Population	Scheduled Castes	Scheduled Tribes
1	2		3	4	5
	Ward No. 16				
	E.B. No.	39	136	—	—
		40	710	94	—
		41	304	223	—
	Total		1,150	317	—
	Ward No. 17				
	E.B. No.	42	372	157	176
		43	646	564	—
		44	240	225	—
	Total		1,258	946	176
	Ward No. 18				
	E.B. No.	45	418	25	—
		46	680	4	—
		47	348	2	—
	Total		1,446	31	—
	Ward No. 19				
	E.B. No.	48	315	—	—
		49	526	—	—
		50	429	—	—
	Total		1,370	—	—
	Ward No. 20				
	E.B. No.	51	131	—	—
		52	557	—	—
		53	577	—	—
	Total		1,265	—	—
	Town Total		25,075	2,273	238

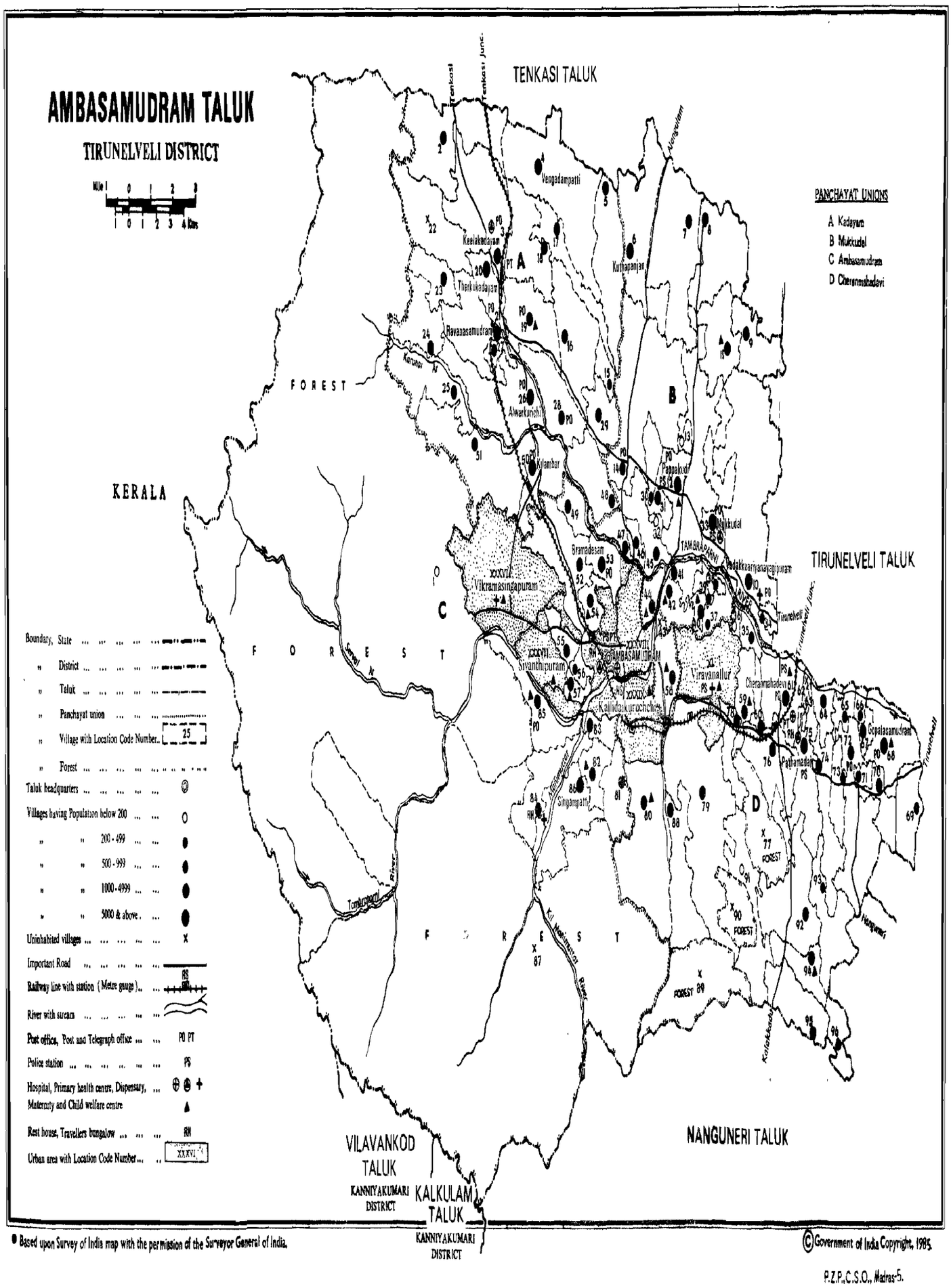

● Based upon Survey of India map with the permission of the Surveyor General of India.

©Government of India Copyright, 1985.

P.Z.P.C.S.O., Madras-5.

11. AMBASAMUDRAM TALUK

ALPHABETICAL LIST OF VILLAGES

11. AMBASAMUDRAM TALUK

Sl. No.	Name of Village	L.C. No.
1.	Adaichchani	48
2.	Adaiyakarungulam	55
3.	Aladiyur	85
4.	Alwarkurichchi	26
5.	Anaindaperumalnadanur	16
6.	Anjakattalai	5
7.	Arasankulam	34
8.	Attalanallur	42
9.	Ayanthiruvaleeswaram	49
10.	Ayansingampatti	82
11.	Brahmadesam	53
12.	Chokkalingapuram	71
13.	Desamanikkam	65
14.	Dharmapurmatam	24
15.	Ekambarapuram	56
16.	Giriyammalpuram	37
17.	Gopalasamudram	68
18.	Govindapperi	23
19.	Harikesavanallur	40
20.	Idaikkal	14
21.	Iluppaikurichchi	32
22.	Kadaiyamperumbattu	2
23.	Kapalipparai	31
24.	Karisalpatti	94
25.	Karisulndamangalam	64
26.	Kasidharmam	13
27.	Kesavasamudram	74
28.	Kil Ambur	50

Sl. No.	Name of Village	L.C. No.
29.	Kil Kadaiyam	3
30.	Kil Mukham	84
31.	Kil Seval	67
32.	Kodarangulam	57
33.	Kolumadai	73
34.	Kolundumalai R.F.	77
35.	Kuniyur	60
36.	Kuttappanjan	6
37.	Malaiyankulam	88
38.	Manamangalam	43
39.	Manaparanallur	39
40.	Mannarkovil	52
41.	Manpothai R.F.	90
42.	Marudamputtur	8
43.	Matattur	17
44.	Mel Ambur	51
45.	Mel Kadaiyam	22
46.	Mel Seval	72
47.	Mukkudal	33
48.	Nayinarkulam	66
49.	Odaimarichchan	11
50.	Omanallur	69
51.	Pallakkal	47
52.	Pananjadi	46
53.	Papanasam R.F.	1
54.	Pappakudi	12
55.	Pappankulam	28
56.	Pappankulam (South)	81
57.	Pattamadai	75
58.	Pirancheri	70

Sl. No.	Name of Village	L.C. No.
59.	Poitalpudur I	19
60.	Puduppatti	7
61.	Pudukkudi	78
62.	Pungudaiyarkulam	93
63.	Rangasamudram	45
64.	Ravanasamudram	21
65.	Ravuttapperi	15
66.	Sattuppattu	44
67.	Sengulam	30
68.	Serankoilpattu	76
69.	Sermadevi	61
70.	Singampatti	86
71.	Singampatti Zamindar Forest	87
72.	Sivasailam	25
73.	Tentiruppuvanam	38
74.	Terku Ariyanayakipuram	35
75.	Terku Kadaiyam	20
76.	Terku Kallidaikurichchi	80
77.	Terku Karaikurichchi	91
78.	Terku Matattur	18
79.	Terku Viravanallur	79
80.	Terku Viravanallur R.F.	89
81.	Tiruppudaimarudur	41
82.	Tiruttu	62
83.	Tiruviruttanpalli	92
84.	Tuppakudi	29
85.	Udaiyamartandapuram	36
86.	Udaiyampulli	9

Sl. No.	Name of Village	L.C. No.
87.	Ulagankulam	95
88.	Umaiyammalpuram	63
89.	Vadakku Ariyanayakipuram	10
90.	Vadakku Karaikurichchi	59
91.	Vagaikkulam	54
92.	Vairavikulam	83
93.	Vellanguli	58
94.	Vengadampatti	4
95.	Venkatarengapuram	96
96.	Virasamudram	27

VILLAGE PRIMARY

11. AMBASAMUDRAM

Location Code Number	Name of Village	Area of Village in hectares	No. of Occupied Residential Houses	No. of House-holds	Total Population including Institutional and Houseless Population)		
					Persons	Males	Females
1	2	3	4	5	6	7	8
1	Papanasam R.F.	35,692.44	73	73	244	135	109
2	Kadaiyamperumbattu	1,640.30	911	912	4,134	2,044	2,090
3 a/b	Kil Kadayam	828.42	1,333	1,333	5,509	2,660	2,849
3 b/b	Kil Kadayam	601.38	763	963	3,932	1,888	2,044
	3. Total	1,429.80	2,296	2,296	9,441	4,548	4,893
4	Vengadampatti	2,011.36	1,740	1,741	7,922	3.928	3.994
5	Anjankattalai	1,002.44	497	504	2,272	1,128	1,144
6	Kuttappanjan	1,332.27	1,176	1,179	5,417	2,698	2,719
7	Puduppatti	1,161.10	779	786	3,344	1,543	1,801
8	Marudamputtur	1,078.12	1,176	1,177	4,443	2,089	2,354
9	Udaiyampulli	615.43	394	394	1,678	825	853
10 a/b	VadakkuAriyanayakipuram	2,624.07	1,066	1,073	4,355	2,143	2,212
10 b/b	VadakkuAriyanayakipuram	25.09	338	338	1.364	628	736
	10. Total	2,649.16	1,404	1,411	5,719	2,771	2,948
11	Odaimarichchan	715.72	425	425	1,734	826	908
12	Pappakudi	1,931.54	1,723	1,726	7,053	3,470	3.583
13	Kasidharmam	91.46	28	28	134	65	69
14	Idaikkal	2,384.49	890	890	3,799	1,871	1,928
15	Ravuttapperi	330.94	64	64	273	134	139
16	Anaindaperumalnadanur	1,068.18	940	948	3,772	1.820	1,952
17	Matattur	514.77	321	321	1,404	685	719
18	Terku Matattur	873.34	681	686	2,872	1.443	1,429
19	Pottalpudur I	760.83	1,121	1,121	4,965	2,311	2,654

CENSUS ABSTRACT

TALUK

Scheduled Castes		Scheduled Tribes		Literates		Location Code	
Males	Females	Males	Females	Males	Females	Number	Name of Village
9	10	11	12	13	14	1	2
1	3	68	61	52	27	1	Papanasam R.F.
138	162	—	—	1,123	669	2	Kadaiyamperumbattu
437	513	—	—	1,533	824	3 a/b	Kil Kadayam
306	329	—	—	1,130	594	3 a/b	Kil Kadayam
743	842	—	—	2,653	1,418		3. Total
282	268	5	4	2,271	1,369	4	Vengadampatti
67	66	—	—	516	270	5	Anjankattalai
391	334	—	—	1,460	676	6	Kuttappanjan
182	247	—	—	824	492	7	Puduppatti
75	115	—	—	836	402	8	Marudamputtur
58	64	—	—	279	90	9	Udaiyampulli
232	242	3	3	1,323	773	10 a/b	Vadakku Ariyanayakipuram
169	196	—	—	363	259	10 b/b	Vadakku Ariyanayakipuram
401	438	3	3	1,686	1,032		10. Total
40	38	—	—	556	393	11	Odaimarichchan
615	679	—	—	1,796	910	12	Pappakudi
—	—	—	—	26	6	13	Kasidharmam
318	332	—	—	847	358	14	Idaikkal
18	24	—	—	69	19	15	Ravuttapperi
153	190	—	—	1,184	636	16	Anaindaperumalnadanur
119	138	—	—	423	203	17	Matattur
70	64	—	—	925	573	18	Terku Matattur
364	386	3	5	1,407	831	19	Pottalpudur I

VILLAGE PRIMARY

11. AMBASAMUDRAM

Location Code Number	Name of Village	Main Workers							
		Total Main Workers (I-IX)		Cultivators (I)		Agricultural Labourers (II)		Household Industry Manufacturing, Processing, Servicing and Repairs (V (a))	
		Males	Females	Males	Females	Males	Females	Males	Females
1	2	15	16	17	18	19	20	21	22
1	Papanasam R.F.	109	74	—	—	—	—	—	—
2	Kadaiyamperumbattu	1,312	1,335	580	305	423	359	21	619
3 a/c	Kli Kadayam	1,597	1,375	436	78	590	334	58	849
3 a/b	Kil Kadayam	1,128	1,184	353	65	406	314	20	750
	3. Total	2,725	2,559	789	143	996	648	78	1,599
4	Vengadampatti	2,365	2,337	909	179	655	556	144	1,540
5	Anjankattali	696	626	300	27	156	81	63	459
6	Kuttappanjan	1,684	1,797	823	271	274	146	240	1,341
7	Puduppatti	891	1,182	213	42	317	149	176	974
8	Marudamputtur	1,238	1,472	347	27	304	72	240	1,343
9	Udaiyampulli	481	574	270	198	62	110	94	264
10 a/b	Vadakku Ariyanayakipuram	1,116	440	458	92	64	31	101	279
10 b/b	VadakkuAriyanayakipuram	385	468	49	23	93	51	51	376
	10. Total	1,501	908	507	115	157	82	152	655
11	Odaimarichchan	427	554	131	4	89	34	96	508
12	Pappakudi	1,956	1,901	652	205	618	422	186	1,204
13	Kasidharmam	42	53	9	3	23	23	7	27
14	Idaikkal	1,041	850	336	20	428	379	115	400
15	Ravuttapperi	51	50	28	—	11	11	1	39
16	Anaindaperumalnadanur	1,015	1,022	348	162	166	158	55	613
17	Matattur	401	382	192	98	93	50	7	228
18	Terku Matattur	856	826	236	40	271	186	22	573
19	Pottalpddur I	1,146	1,029	308	226	162	91	100	583

CENSUS ABSTRACT—Contd.

TALUK

Main Workers: Other Workers (III, IV, V (b) & VI to IX) Males	Main Workers: Other Workers (III, IV, V (b) & VI to IX) Females	Marginal Workers Males	Marginal Workers Females	Non-Workers Males	Non-Workers Females	Location Code Number	Name of Village
23	24	25	26	27	28	1	2
109	74	—	—	26	35	1	Papanasam R.F.
288	52	2	8	730	747	2	Kadaiyamperumbattu
513	114	2	49	1,061	1,425	3 a/b	Kil Kadayam
349	55	13	41	747	819	3 a/b	Kil Kadayam
862	169	15	90	1,808	2,244		3. Total
657	62	16	66	1,547	1,591	4	Vengadampatti
177	59	1	—	431	518	5	Anjankattalai
347	39	2	36	1,012	886	6	Kuttappanjan
185	17	—	—	652	619	7	Puduppatti
347	30	23	51	828	831	8	Marudamputtur
55	2	12	4	332	275	9	Udaiyampulli
493	38	11	228	1,016	1,544	10 a/b	Vadakku Ariyanayakipuram
192	18	8	22	235	246	10 b/b	Vadakku Ariyanayakipuram
685	56	19	250	1,251	1,790		10. Total
111	8	—	—	399	354	11	Odaimarichchan
500	70	6	16	1,508	1,666	12	Pappakudi
3	—	—	—	23	16	13	Kasidharmam
162	51	7	24	823	1,054	14	Idaikkal
11	—	23	16	60	73	15	Ravuttapperi
446	89	48	156	757	774	16	Anaindaperumalnadanur
109	6	—	—	284	337	17	Matattur
327	27	2	25	585	578	18	Terku Matattur
576	129	26	59	1,139	1,566	19	Pottalpudur I

VILLAGE PRIMARY

11. AMBASAMUDRAM

Location Code Number	Name of Village	Area of Village in hectares	No. of Occupied Residential Houses	No. of House-holds	Total Population including Institutional and Houseless Population)		
					Persons	Males	Females
1	2	3	4	5	6	7	8
20 a/b	Terku Kadaiyam	407.14	1,503	1,506	6,320	3,050	3,270
20 b/c	Terku Kadaiyam	8.26	191	192	788	387	401
20 c/c	Terku Kadaiyam	N.A.	188	188	697	333	364
	20. Total	415.40	1,882	1,886	7,805	3,770	4,035
21 a/b	Ravanasamudram	174.46	645	650	2,947	1,292	1,655
21 b/b	Ravanasamudram	702.56	580	580	2,236	1,062	1,174
	21. Total	877.02	1,225	1,230	5,183	2,354	2,829
22	Mel kadaiyam	1,030.79	UNINHABITED				
23	Govindapperi	440.31	351	352	1,417	709	708
24	Dharmapuramatam	614.68	521	523	2,460	1,176	1,284
25	Sivasailam	955.49	253	253	1,388	669	719
26	Alwarkurichchi	1,423.33	1,725	1,727	7,316	3,639	3,677
27	Virasamudram	152.57	201	202	903	335	568
28	Pappankulam	780.66	1,081	1,081	4,373	2,121	2,252
29	Tuppakudi	429.38	362	371	1,516	727	789
30	Sengulam	250.91	102	102	423	211	212
31	Kapalipparai	143.26	341	345	1,353	626	727
32	Iluppaikurichchi	44.72	36	36	155	71	84
33	Mukkudal	814.25	2,735	2,748	11,336	5,525	5,811
34	Arasankulam	111.29	91	94	352	177	175
35	Therku Ariyanayakipuram	169.97	171	171	720	342	378
36	Udaiyamartandapuram	54.23	49	49	193	101	92
37	Giriyammalpuram	335.09	84	84	327	177	150

CENSUS ABSTRACT—Contd.

TALUK

Scheduled Castes		Scheduled Tribes		Literates		Location Code	
Males	Females	Males	Females	Males	Females	Number	Name of Village
9	10	11	12	13	14	1	2
314	312	3	2	2,064	1,538	20 a/c	Terku Kadaiyam
—	—	—	—	246	133	20 b/c	Terku Kadaiyam
26	25	—	—	250	150	20 c/c	Terku Kadaiyam
340	337	3	2	2.560	1,821		20. Total
1	3	—	—	831	782	21 a/b	Ravanasamudram
654	714	—	—	536	277	21 b/b	Ravanasamudram
655	717	—	—	1,367	1,059		21. Total
		UNINHABITED				22	Mel Kadaiyam
254	233	—	—	354	172	23	Govindapperi
863	373	—	—	713	616	24	Dharmapuramatam
50	51	—	—	369	296	25	Sivasailam
809	866	—	—	2,350	1,522	26	Alwarkurichchi
73	89	—	—	190	214	27	Virasamudram
608	615	—	—	1,130	603	28	Pappankulam
199	206	6	6	272	101	29	Tuppakudi
5	6	—	—	125	62	30	Sengulam
280	335	—	—	301	137	31	Kapalipparai
—	—	—	—	37	16	32	Iluppaikurichchi
653	745	6	7	3,711	2.506	33	Mukkudal
36	35	—	—	65	22	34	Arasankulam
144	161	—	—	76	34	35	Therku Ariyanayakipuram
101	92	—	—	37	22	36	Udaiyamartandapuram
—	—	—	—	133	69	37	Giriyammalpuram

VILLAGE PRIMARY

11. AMBASAMUDRAM

Location Code Number	Name of Village	Main Workers							
		Total Main Workers (I-IX)		Cultivators (I)		Agricultural Labourers (II)		Household Industry, Manufacturing, Processing, Servicing and Repairs (V (a))	
		Males	Females	Males	Females	Males	Females	Males	Females
1	2	15	16	17	18	19	20	21	22
20 a/c	Terku Kadaiyam	1,518	900	210	40	263	142	161	603
20 b/c	Terku Kadaiyam	149	54	39	4	27	2	5	38
20 c/c	Terku Kadaiyam	155	127	22	10	8	5	23	103
	20. Total	1,822	1,081	271	54	298	149	189	744
21 a/b	Ravanasamudram	494	399	116	3	21	2	62	379
21 b/b	Ravanasamudram	634	503	267	43	228	294	8	135
	21. Total	1,128	902	383	46	249	296	70	514
22	Mel Kadaiyam	UNINHABITED							
23	Govindapperi	466	262	212	35	173	196	2	20
24	Dharmapuramatam	595	312	257	21	285	251	4	34
25	Sivasailam	354	241	149	8	124	107	7	99
26	Alwarkurichchi	1,757	1,095	452	27	514	347	108	615
27	Virasamudram	116	248	41	3	11	42	3	197
28	Pappankulam	1,095	911	478	83	189	373	24	418
29	Tuppakudi	408	392	156	24	172	134	27	228
30	Sengulam	116	118	39	—	18	23	19	94
31	Kapalipparai	367	381	139	45	112	169	17	146
32	Iluppaikurichchi	39	27	36	1	2	—	—	26
33	Mukkudal	2,976	3,285	426	55	302	279	516	2,788
34	Arasankulam	87	9	44	8	1	—	—	—
35	Therku Ariyanayakipuram	216	201	183	9	31	190	1	2
36	Udaiyamartandapuram	63	18	53	3	5	14	—	—
37	Giriyammalpuram	101	15	33	—	26	—	4	11

CENSUS ABSTRACT—Contd.

TALUK

Main Workers							
Other Workers (III, IV, V (b) & VI to IX)		Marginal Workers		Non-Workers		Location Code	
Males	Females	Males	Females	Males	Females	Number	Name of Village
23	24	25	26	27	28	1	2
884	115	1	1	1,531	2,369	20 a/c	Terku Kadaiyam
78	10	27	58	211	289	20 b/c	Terku Kadaiyam
102	9	1	4	177	233	20 c/c	Terku Kadaiyam
1,064	134	29	63	1,919	2,891		20. Total
295	15	—	—	798	1,256	21 a/b	Ravanasamudram
131	31	—	—	428	671	21 b/b	Ravanasamudram
426	46	—	—	1,226	1,927		21. Total
		UNINHABITED				22	Mel Kadaiyam
79	11	6	40	237	406	23	Govindapperi
49	6	1	7	580	965	24	Dharmapuramatam
74	27	—	17	315	461	25	Sivasailam
683	106	40	79	1,842	2,503	26	Alwarkurichchi
61	6	—	—	219	320	27	Virasamudram
404	37	—	—	1,026	1,341	28	Pappankulam
53	6	40	12	279	385	29	Tuppakudi
40	1	—	2	95	92	30	Sengulam
99	21	—	9	259	337	31	Kapalipparai
1	—	2	10	30	47	32	Iluppaikurichchi
1,732	163	46	257	2,503	2,269	33	Mukkudal
42	1	25	106	65	60	34	Arasankulam
1	—	—	22	126	155	35	Therku Ariyanayakipuram
5	1	—	18	38	56	36	Udaiyamartandapuram
38	4	—	4	76	131	37	Giriyammalpuram

VILLAGE PRIMARY

11. AMBASAMUDRAM

Location Code Number	Name of Village	Area of Village in hectares	No. of Occupied Residential Houses	No. of House-holds	Total Population including Institutional and Houseless Population)		
					Persons	Males	Females
1	2	3	4	5	6	7	8
38	Tentiruppuvanam	71.63	81	81	377	175	202
39	Manaparanallur	111.29	47	47	216	116	100
40	Harikesavanallur	107.24	889	889	3,830	1.833	1,997
41	Tiruppudaimarudur	239.41	257	257	1,070	521	549
42	Attalanallur	292.19	418	418	1,753	844	909
43	Manamangalam	60.16		UNINHABITED			
44	Sattuppattu	219.49	376	376	1,515	773	742
45	Rangasamudram	538.65	515	535	2,055	984	1,071
46	Pananjadi	147.31	113	113	506	246	260
47	Pallakkal	299.47	419	419	1,765	835	930
48	Adichchani	634.97	570	570	2,345	1,159	1,186
49	Ayan Tiruvaliswaram	312.42	372	372	1,627	792	835
50	Kil Ambur	711.46	1,257	1,257	5,215	2,501	2,714
51	Mel Ambur	1,571.17	687	688	3,060	1,450	1,610
52	Mannarkovil	1,046.55	884	885	3,611	1,778	1,833
53	Brahmadesam	375.15	1,233	1,234	5,286	2,581	2,705
54	Vagaikkulam	231.48	436	436	1,910	962	948
55	Adaiya Karungulam	241.60	291	291	1,246	640	606
56	Ekambarapuram	135.17	105	105	417	206	211
57	Kodarangulam	333.91	392	392	1,633	796	837
58	Vellanguli	451.24	1,062	1,065	4,521	2,119	2,402
59	Vadakku Karaikkurichchi	341.36	710	715	2,765	1,318	1,447
60	Kuniyur	145.69	588	590	2,358	1,111	1,247

CENSUS ABSTRACT—Contd.

TALUK

Scheduled Castes		Scheduled Tribes		Literates		Location Code	
Males	Females	Males	Females	Males	Females	Number	Name of Village
9	10	11	12	13	14	1	2
44	42	—	—	73	28	38	Tentiruppuvanam
—	—	—	—	75	47	39	Manaparanallur
499	595	—	—	1,132	651	40	Harikesavanallur
94	94	—	—	313	198	41	Tiruppudaimarudur
234	261	—	—	516	285	42	Attalanallur
		UNINHABITED				43	Manamangalam
176	174	—	—	356	156	44	Sattuppattu
264	299	—	—	513	281	45	Rangasamudram
11	23	—	—	98	35	46	Pananjadi
226	240	—	—	406	188	47	Pallakkal
250	260	—	—	596	263	48	Adaichchani
176	210	—	—	489	247	49	Ayan Tiruvaliswaram
520	563	—	—	1,498	939	50	Kil Ambur
262	333	—	—	968	801	51	Mel Ambur
180	170	—	—	1,166	676	52	Mannarkovil
885	918	—	—	1,305	722	53	Brahmadesam
177	203	—	—	551	227	54	Vagaikkulam
142	153	—	—	415	241	55	Adaiya Karungulam
167	183	—	—	148	60	56	Ekambarapuram
74	80	12	7	541	262	57	Kodarangulam
429	477	—	—	1,306	822	58	Vellanguli
351	425	1	3	942	688	59	Vadakku Karaikkurichchi
167	200	5	2	751	601	60	Kuniyur

VILLAGE PRIMARY

11. AMBASAMUDRAM

Location Code Number	Name of Village	Main Workers							
		Total Main Workers (I-IX)		Cultivators (I)		Agricultural Labourers (II)		Household Industry Manufacturing, Processing, Servicing and Repairs (V (a))	
		Males	Females	Males	Females	Males	Females	Males	Females
1	2	15	16	17	18	19	20	21	22
38	Tentiruppuvanam	109	61	76	21	29	23	1	16
39	Manaparanallur	63	12	49	7	9	2	3	3
40	Harikesavanallur	1,025	752	472	126	270	279	142	336
41	Tiruppudaimarudur	323	84	266	7	40	69	—	—
42	Attalanallur	495	303	235	55	172	212	12	22
43	Manamangalam	UNINHABITED							
44	Sattuppattu	437	260	26	—	399	130	—	127
45	Rangasamudram	572	254	263	25	184	164	13	47
46	Pananjadi	118	9	61	—	27	—	2	8
47	Pallakkal	497	484	266	127	80	57	81	155
48	Adaichchani	672	473	419	256	174	116	22	96
49	Ayan Tiruvaliswaram	473	405	290	25	149	355	5	19
50	Kil Ambur	1,385	698	462	31	384	372	74	252
51	Mel Ambur	738	720	342	168	202	193	12	270
52	Mannarokvil	931	379	203	16	108	12	131	325
53	Brahmadesam	1,358	799	557	271	288	246	141	237
54	Vagaikkulam	430	252	133	103	74	61	101	81
55	Adaiya Karungulam	309	5	60	1	91	1	—	—
56	Ekambarapuram	129	124	75	66	37	55	—	—
57	Kodarangulam	439	206	187	31	86	69	25	95
58	Vellanguli	1,156	652	356	50	197	118	328	382
59	Vadakku Karaikkurichchi	655	282	274	122	108	96	33	21
60	Kuniyur	591	390	153	40	73	162	68	147

CENSUS ABSTRACT—Contd.

TALUK

Main Workers: Other Workers (III, IV, V (b) & VI to IX) Males	Main Workers: Other Workers (III, IV, V (b) & VI to IX) Females	Marginal Workers Males	Marginal Workers Females	Non-Workers Males	Non-Workers Females	Location Code Number	Name of Village
23	24	25	26	27	28	1	2
3	1	—	—	66	141	38	Tentiruppuvanam
2	—	1	3	52	85	39	Manaparanallur
141	11	4	17	804	1,228	40	Harikesavanallur
17	8	—	3	198	462	41	Tiruppudaimarudur
76	14	—	3	349	603	42	Attalanallur
		UNINHABITED				43	Manamangalam
12	3	—	163	336	319	44	Sattuppattu
112	18	1	1	411	816	45	Rangasamudram
28	1	18	160	110	91	46	Pananjadi
70	145	5	109	333	337	47	Pallakkal
57	5	30	78	457	635	48	Adaichchani
29	6	—	3	319	427	49	Ayan Tiruvaliswaram
465	43	1	14	1,115	2,002	50	Kil Ambur
182	89	8	29	704	861	51	Mel Ambur
489	26	61	247	786	1,207	52	Mannarkovil
372	45	26	232	1,197	1,674	53	Brahmadesam
122	7	26	70	506	626	54	Vagaikkulam
158	3	6	33	325	568	55	Adaiya Karungulam
17	3	—	—	77	87	56	Ekambarapuram
141	11	—	—	357	631	57	Kodarangulam
275	102	12	242	951	1,508	58	Vellanguli
240	43	40	255	623	910	59	Vadakku Karaikkurichchi
297	41	13	74	507	783	60	Kuniyur

VILLAGE PRIMARY

11. AMBASAMUDRAM

Location Code Number	Name of Village	Area of Village in hectares	No. of Occupied Residential Houses	No. of House-holds	Total Population including Institutional and Houseless Population)		
					Persons	Males	Females
1	2	3	4	5	6	7	8
61	Sermadevi	827 61	2,527	2,538	10.466	4,943	5,523
62	Tiruttu	33.59		UNINHABITED			
63	Umaiyammalpuram	48.95		UNINHABITED			
64	Karisulndamangalam	293.81	414	414	1,702	822	880
65	Desamanikkam	188.18	107	107	523	263	260
66	Nayinarkulam	79.80	77	77	322	162	160
67	Kil Seval	129.54	239	239	1,078	537	541
68	Gopalasamudram	883.46	1,247	1,253	5,263	2,483	2,780
69	Omanallur	503.44	132	132	539	260	279
70	Pirancheri	343.18	340	346	1,466	704	762
71	Chokkalingapuram	106.43	126	126	651	272	379
72	Mel Seval	1,172.75	1,037	1,059	4,494	2,167	2,327
73	Kolumadai	300.69	122	122	497	239	258
74	Kesavasamudram	640.64	1,010	1,027	4,497	2,010	2,487
75	Pattamadai	854 43	1,295	1,295	5,414	2,576	2,838
76	Sermadevikovilpa tu	837.05	628	632	2,692	1,281	1,411
77	Kolundumalai R.F.	622.90		UNINHABITED			
78	Pudukkudi	338.73	641	641	2,658	1,278	1,380
79	Terku Vinavanallur	2,456.63	443	443	2,018	972	1,046
80 a/c	Terku Kallidaikurichchi	1,253.26	444	445	1,898	929	969
80 b/c	Terku Kallidaikurichchi	765.38	462	465	1,917	973	944
	80. Total	2,018.64	906	910	3,815	1,902	1,913
81	Pappankulam	549.58	310	310	1,538	766	772

CENSUS ABSTRACT—Contd.

TALUK

Scheduled Castes		Scheduled Tribes		Literates		Location Code Number	Name of Village
Males	Females	Males	Females	Males	Females		
9	10	11	12	13	14	1	2
770	927	3	3	3,279	2,606	61	Sermadevi
		UNINHABITED				62	Tiruttu
		UNINHABITED				63	Umaiyammalpuram
219	255	—	—	524	281	64	Karisulndamangalam
—	—	—	—	157	71	65	Desamanikkam
77	71	—	—	89	43	66	Nayinarkulam
90	83	—	—	344	183	67	Kil Seval
598	720	—	—	1,497	903	68	Gopalasamudram
31	42	—	—	105	44	69	Omanallur
161	196	—	—	371	189	70	Pirancheri
—	—	—	—	186	166	71	Chokkalingapuram
590	624	7	15	1,368	918	72	Mel Seval
118	125	—	—	120	73	73	Kolumadai
282	395	—	—	1,301	874	74	Kesavasamudram
263	322	10	10	1,614	1.118	75	Pattamadai
335	410	—	—	896	684	76	Sermadevikovilpattu
		UNINHABITED				77	Kolundumalai R.F.
73	93	31	27	854	563	78	Pudukkudi
124	149	—	—	440	341	79	Terku Viravanallur
111	135	—	—	406	213	80 a/c	Terku Kallidaikurichchi
783	781	—	—	516	227	80 b/c	Terku Kallidaikurichchi
894	916	—	—	922	440		80. Total
172	185	—	—	421	216	81	Pappankulam

VILLAGE PRIMARY

11. AMBASAMUDRAM

Location Code Number	Name of Village	Main Workers							
		Total Main Workers (I-IX)		Cultivators (I)		Agricultural Labourers (II)		Household Industry Manufacturing, Processing, Servicing and Repairs (V (a))	
		Males	Females	Males	Females	Males	Females	Males	Females
1	2	15	16	17	18	19	20	21	22
61	Sermadevi	2,435	1,024	654	161	400	353	165	363
62	Tiruttu	UNINHABITED							
63	Umaiyammalpuram	UNINHABITED							
64	Karisulndamangalam	463	240	235	130	153	86	9	19
65	Desamanikkam	137	32	61	4	56	10	3	17
66	Nayinarkulam	87	9	36	1	50	8	—	—
67	Kil Seval	283	17	226	16	39	1	7	—
68	Gopalasamudram	1,263	851	619	154	279	452	39	160
69	Omanallur	135	147	71	8	40	120	—	14
70	Pirancheri	393	350	167	117	131	173	26	34
71	Chokkalingapuram	117	98	8	—	2	—	26	95
72	Mel Seval	1,129	832	302	39	362	486	58	228
73	Kolumadai	153	114	54	31	72	77	—	4
74	Kesavasamudram	837	473	371	31	153	173	20	254
75	Pattamadai	1,232	473	258	13	226	195	162	203
76	Sermadevikovilpattu	483	142	93	48	100	21	11	47
77	Kolundumalai R.F.	UNINHABITED							
78	Pudukkudi	698	246	83	7	77	77	286	138
79	Terku Viravanallur	510	306	204	8	205	211	4	59
80 a/c	Terku Kallidaikurichchi	582	650	379	63	24	37	28	489
80 b/c	Terku Kallidaikurichchi	540	565	63	26	359	462	13	21
	80. Total	1,122	1,215	442	89	383	499	41	510
81	Pappankulam	430	189	282	113	114	75	—	—

CENSUS ABSTRACT—Contd.

TALUK

Main Workers							
Other Workers (III, IV, V (b) & VI to IX)		Marginal Workers		Non-Workers		Location Code	
Males	Females	Males	Females	Males	Females	Number	Name of Village
23	24	25	26	27	28	1	2
1,216	147	48	207	2,460	4,292	61	Sermadevi
		UNINHABITED				62	Tiruttu
		UNINHABITED				63	Umaiyammalpuram
66	5	29	77	330	563	64	Karisulndamangalam
17	1	—	—	126	228	65	Desamanikkam
1	—	—	—	75	151	66	Nayinarkulam
11	—	—	1	254	523	67	Kil Seval
326	85	67	198	1,153	1,731	68	Gopalasamudram
24	5	8	11	117	121	69	Omanallur
69	26	18	45	293	367	70	Pirancheri
81	3	—	—	155	281	71	Chokkalingapuram
407	79	40	31	998	1,464	72	Mel Seval
27	2	—	1	86	143	73	Kolumadai
293	15	25	109	1,148	1,905	74	Kesavasamudram
586	62	58	91	1,286	2,274	75	Pattamadai
279	26	19	98	779	1,171	76	Sermadevikovilpattu
		UNINHABITED				77	Kolundumalai R.F.
252	24	3	75	577	1,059	78	Pudukkudi
97	28	3	62	459	678	79	Terku Viravanallur
151	61	—	17	347	302	80 a/c	Terku Kallidaikurichchi
105	56	5	12	428	367	80 b/c	Terku Kallidaikurichchi
256	117	5	29	775	669		80. Total
34	1	—	122	336	461	81	Pappankulam

VILLAGE PRIMARY

11. AMBASAMUDRAM

Location Code Number	Name of Village	Area of Village in hectares	No. of Occupied Residential Houses	No. of House-holds	Total Population including Institutional and Houseless Population)		
					Persons	Males	Females
1	2	3	4	5	6	7	8
82 a/b	Ayan Singampatti	404.62	547	548	2,465	1,193	1,272
82 b/b	Ayan Singampatti	297.02		UNINHABITED			
	82. Total	701.64	547	548	2,465	1,193	1,272
83	Vairavikulam	230.27	431	431	1,908	924	984
84	Kil Mukham	461.66	520	520	2,289	1,158	1,131
85	Aladiyur	775.69	878	880	3,692	1,861	1,831
86 a/b	Singampatti	899.36	355	355	1,625	792	833
86 b/b	Singampatti	1,135.85	1,587	1,589	7.163	3,656	3,507
	86. Total	2,035.21	1,942	1,944	8,788	4,448	4,340
87	Singampatti (R.F)	25,260.97		UNINHABITED			
88	Malaiyankulam	918.26	256	256	1,154	538	616
89	Terku Viravanallur	1,492.13		UNINHABITED			
90	Manpothai R.F.	502.59		UNINHABITED			
91	Terku Karaikurichchi	862.22	41	41	165	81	84
92	Tiruviruttanpalli	1,165.13	461	471	2,143	1,009	1.134
93	Pungudaiyarkulam	736.96	86	86	397	178	219
94	Karisalpatti	492.52	392	392	1,699	771	928
95	Ulagankulam	665.73	370	370	1,629	760	869
96	Venkatarengapuram	328.21	145	145	620	282	338
	Taluk Total	1,21,026.00	57,221	57,426	2,43,503	1,17,644	1,25,859

CENSUS ABSTRACT—Contd.

TALUK

Scheduled Castes		Scheduled Tribes		Literates		Location Code Number	Name of Village
Males	Females	Males	Females	Males	Females		
9	10	11	12	13	14	1	2
385	421	—	—	715	465	82 b/b	Ayan Singampatti
			UNINHABITED			82 a/b	Ayan Singampatti
385	421	—	—	715	465		82. Total
209	210	—	—	632	379	83	Vairavikulam
144	156	—	—	749	484	84	Kil Mukham
395	422	—	—	1,143	712	85	Aladiyur
2	—	—	—	593	421	86 a/b	Singampatti
1,262	1,237	2	—	2,588	1,878	86 b/b	Singampatti
1,264	1,237	2	—	3,181	2,299		86. Total
			UNINHABITED			87	Singampatti (R.F.)
204	214	—	—	259	136	88	Malaiyankulam
			UNINHABITED			89	Terku Viravanallur
			UNINHABITED			90	Manpothai R.F.
—	—	—	—	34	23	91	Terku Karaikurichchi
2	2	3	7	482	394	92	Tiruviruttanpalli
6	9	—	—	116	124	93	Pungudaiyarkulam
32	40	—	—	563	665	94	Karisalpatti
60	69	1	4	382	351	95	Ulagankulam
48	53	—	—	128	116	96	Venkatarengapuram
21,479	23,500	169	166	69,757	43,925		Taluk Total

VILLAGE PRIMARY

11. AMBASAMUDRAM

Location Code Number	Name of Village	Main Workers							
		Total Main Workers (I-IX)		Cultivators (I)		Agricultural Labourers (II)		Household Industry Manufacturing, Processing, Servicing and Repairs (V (a))	
		Males	Females	Males	Females	Males	Females	Males	Females
1	2	15	16	17	18	19	20	21	22
82 a/b	Ayan Singampatti	689	497	294	96	290	356	2	36
82 b/b	Ayan Singampatti	UNINHABITED							
	82. Total	689	497	294	96	290	356	2	36
83	Vairavikulam	462	183	195	12	179	144	5	8
84	Kil Mukham	616	85	228	7	144	33	4	36
85	Aladiyur	987	330	189	54	327	142	16	80
86 a/b	Singampatti	456	153	262	39	106	109	2	1
86 b/b	Singampatti	1,751	1,166	8	—	22	5	5	7
	86. Total	2,207	1,319	270	39	128	114	7	8
87	Singampatti (R.F.)	UNINHABITED							
88	Malaiyankulam	361	400	22	—	278	217	21	178
89	Terku Viravanallur	UNINHABITED							
90	Manpothai R.F.	UNINHABITED							
91	Terku Karaikurichchi	46	10	14	—	26	10	—	—
92	Tiruviruttanpalli	526	347	222	16	142	131	13	130
93	Pungudaiyarkulam	94	42	71	10	11	21	—	—
94	Karisalpatti	356	193	178	13	74	75	18	32
95	Ulagankulam	360	250	121	7	18	18	13	176
96	Venkatarengapuram	163	81	89	12	49	41	6	22
	Taluk Total	63,322	47,128	21,614	5,271	15,406	13,238	4,944	24,395

1. Vikramasingapuram "Treated as census Town"
2. Sivanthipuram ,, ,, ,,
3. Ambasamudram ,, ,, ,,
4. Kallidaikurichchi ,, ,, ,,
5. Viravanallur ,, ,, ,,

CENSUS ABSTRACT—Contd.

TALUK

Main Workers: Other Workers (III, IV, V (b) & VI to IX) Males	Main Workers: Other Workers (III, IV, V (b) & VI to IX) Females	Marginal Workers Males	Marginal Workers Females	Non-Workers Males	Non-Workers Females	Location Code Number	Name of Village
23	24	25	26	27	28	1	2
103	9	—	—	504	775	82 a/b	Ayan Singampatti
		UNINHABITED				82 b/b	Ayan Singampatti
103	9	—	—	504	775		82. Total
83	19	30	59	432	742	83	Vairavikulam
240	9	4	74	538	972	84	Kil Mukham
455	54	3	35	871	1,466	85	Aladiyur
86	4	12	4	324	676	86 a/b	Singampatti
1,716	1,154	123	129	1,782	2,212	86 b/b	Singampatti
1,802	1,158	135	133	2,106	2,888		86. Total
		UNINHABITED				87	Singampatti (R.F.)
40	5	—	—	177	216	88	Malaiyankulam
		UNINHABITED				89	Terku Viravanallur
		UNINHABITED				90	Manpothai R.F.
6	—	—	—	35	74	91	Terku Karaikurichchi
149	70	—	144	483	643	92	Tiruviruttanpalli
12	11	—	1	84	176	93	Pungudaiyarkulam
86	73	7	32	408	703	94	Karisalpatti
208	49	35	111	365	508	95	Ulagankulam
19	6	—	32	119	225	96	Venkatarengapuram
21,358	4,224	1,180	4,961	53,142	73,770		Taluk Total

Foot Note

1. 80 c/c Therku Kallidaikurichchi is included in Kallidaikurichchi panchayat.
2. Entire Village Vikkramasingapuram (V.No. 38) is included in Vikramasingapuram (P)
3. ,, ,, Sivanthipuram (V.No. 95) is included in Sivanthipuram (P)
4. ,, ,, Esanamadam (V.No. 39) ,, ,, ,,
5. ,, ,, Mel Ambasamudram (V.No. 42) ,, Ambasamudram (P)
6. ,, ,, Keela Ambasamudram (V. No. 43) is included in ,,
7. ,, ,, Urkadu (V.No. 94) ,, ,, ,,
8. ,, ,, Thimmaraja Samudram (V.No 47) ,, ,, Kallidaikurichchi. (P)
9. ,, ,, Vadakku Kallidaikurichchi (V.No. 48) ,, ,,
10. ,, ,, Vadakku Veeravanallur (V.No. 59) ,, Veeravanallur (P)
11. ,, ,, Veethirunthankulam (V.No. 82) ,, ,,

ANNEXE

STATEMENT SHOWING THE REVENUE VILLAGES AND THEIR CONSTITUENT PANCHAYATS

11. AMBASAMUDRAM TALUK

L.C. No.	Name of Village	Name of panchayat in which included with alphabetical indications where there are other Segment (s)	Cross reference for the other segment (s) of panchayat
1	2	3	4
1	Papanasam R.F.		
2	Kadaiyamperumbattu	Kadaiyamperumbattu	—
3 a/b	Kil Kadaiyam	Kil Kadaiyam	—
3 b/b	Kil Kadaiyam	Servaikaranpatti	—
4	Vengadampatti	Vengadampatti	—
5	Anjankattalai	Anjankattalai	—
6	Kuttappanjan	Kuttappanjan	—
7	Puduppatti	Puduppatti	—
8	Marudamputtur	Marudamputtur	—
9	Udaiyampulli	Odaimarichchan b/b	11 for a/b
10 a/b	Vadakku Ariyanayakipuram	Vadakku Ariyanayakipuram a/b	34 for b/b
10 b/b	Vadakku Ariyanayakipuram	Mylappapuram	—
11	Odaimarichchan	Odaimarichchan a/b	9 for b/b
12	Pappakudi	Pappakudi a/b	13 for b b
13	Kasidharmam	Pappakudi b/b	12 for a b
14	Idaikkal	Idaikkal	—
15	Ravuttapperi	Tuppakudi b/b	29 for a/b
16	Anaindaperumalnadanur	Anaindaperumalnadanur	—
17	Matattur	Matattur	—
18	Terku Matattur	Terku Matattur	—
19	Pottalpudur (I)	Pottalpudur	—
20 a/c	Terku Kadaiyam	Kadaiyam b/b	22 for a/b
20 b/c	Terku Kadaiyam	Mudaliarpatty	—
20 c/c		Thirumulaiappapuram	—

1	2	3	4
21 a/b	Ravanasamudram	Ravanasamudram	—
21 b/b	Ravanasamudram	Manthiyoor	—
22	Mel Kadaiyam	Kadaiyam a/b	20 a/c for b/b
23	Govindapperi	Govindapperi	—
24	Dharmapuramatam	Dharmapuramatam	—
25	Sivasailam	Sivasailam	—
26	Alwarkurichchi	Alwarkurichchi	—
27	Virasamudram	Virasamudram	—
28	Pappankulam	Pappankulam	—
29	Tuppakudi	Tuppakudi a/b	25 for b/l
30	Sengulam	Kapaliparai b/c	31 for a/c 32 for c/c
31	Kapalipparai	Kapalipparai a/c	30 for b/c 32 for c/c
32	Iluppaikurichchi	Kapalipparai c/c	31 for a/c 30 for b/c
33	Mukkudal	Mukkudal	—
34	Arasankulam	Vadakku Ariyanayakipuram b/b	10 a/b for a/b
35	Terku Ariyanayakipuram	Terku Ariyanayakipuram a/b	36 for b/b
36	Udaiyamartandapuram	Terku Ariyanayakipuram b/b	35 for a/b
37	Giriyammalpuram	Harikesavanallur b/d	38 for d/d 39 for c/d 40 for a/d
38	Tentiruppuvanam	Harikesavanallur d/d	37 for b d 39 for c/d 40 for a/d
39	Manaparanallur	Harikesavanallur c/d	37 for b/d 38 for d/d 40 for a/d
40	Harikesavanallur	Harikesavanallur a/d	37 for b/d 38 for d/d 39 for c/d
41	Tiruppudaimarudu	Tiruppudaimarudur	

1	2	3	4
42	Attalanallur	Attalanallur	—
43	Manamangalam	Vellanguli b/b	58 for a/b
44	Sattuppattu	Sattuppattu	—
45	Rangasamudram	Rangasamudram	—
46	Pananjadi	Pallakkal b/b	47 for a/b
47	Pallakkal	Pallakkal a/b	46 for b/b
48	Adaichchani	Adaichchani	—
49	Ayan Tiruvaliswaram	Ayan Tiruvaliswaram	—
50	Kil Ambur	Kil Ambur	—
51	Mel Ambur	Mel Ambur	—
52	Mannarkovil	Mannarkovil	—
53	Brahmadesam	Brahmadesam	—
54	Vagaikkulam	Vagaikkulam	—
55	Adaiya Karungulam	Adaiya Karungu am	—
56	Ekambarapuram	Kodarangulam b/b	57 for a/b
57	Kodarangulam	Kodarangulam a/b	56 for b/b
58	Vellanguli	Vellanguli a/b	43 for b/b
59	Vadakku Karaikurichchi	Vadakku Karaikurichchi	—
60	Kuniyur	Kuniyur	—
61	Sermadevi	Sermadevi a/b	76 for b/b
62	Tiruttu	Pattamadai b/e	63 for c/e 64 for d/e 74 for e/e 75 for a/e
63	Umaiyammalpuram	Pattamadai c/e	62 for b/e 64 for d/e 74 for e/e 75 for a/e
64	Karisulndamangalam	Pattamadai d/e	62 for b/e 63 for c/e 74 for e/e 75 for a/e

1	2	3	4
65	Desamanikkam	Mel Seval c/f	66 for d/f 67 for e/f 71 for f/f 72 for a/f 73 for b/f
66	Nayinarkulam	Mel Seval d/f	65 for c/f 67 for e/f 71 for f/f 72 for a/f 73 for b/f
67	Kil Seval	Mel Seval e/f	65 for c/f 66 for d/f 71 for f/f 72 for a/f 73 for b/f
68	Gopalasamudram	Gopalasamudram a/c	69 for b/c 70 for c/c
69	Omanallur	Gopalasamudram b/c	68 for a/c 70 for c/c
70	Pirancheri	Gopalasamudram c/c	68 for a/c 69 for b/c
71	Chokkalingapuram	Mel Seval f/f	65 for c/f 66 for d/f 67 for e/f 72 for a/f 73 for b/f
72	Mel Seval	Mel Seval a/f	65 for c/f 66 for d/f 67 for e/f 71 for f/f 73 for b/f
73	Kolumadai	Mel Seval b/f	65 for c/f 66 for d/f 67 for e/f 71 for f/f 72 for a/f
74	Kesavasamudram	Pattamadai e/e	62 for b/e 63 for c/e 64 for d/e 75 for a/e

1	2	3	4
75	Pattamadai	Pattamadai a/e	62 for b/e 63 for c/e 64 for d/e 74 for e/e
76	Sermadevikovilpattu	Cheranmahadevi b/b	61 for a/b
77	Kolundumalai R.F.		
78	Pudukkudi	Pudukkudi	—
79	Terku Viravanallur	Terku Viravanallur a/b	91 for b/b
80 a/c	Terku Kallidaikurichchi	Pottal	
80 b/c	Terku Kallidaikurichchi	Moolachi	
81	Pappankulam (South)	Terku Pappankulam	
82 a/b	Ayansingampatti	Ayansingampatti	
82 b/b	Ayansingampatti	Manimuthar Township a/d	84 for b/d 85 for c/d 86 b/b for d/d
83	Varîravikulam	Vairavikulam	—
84	Kil Mukham	Manimuthar Township b/d	82 b/b for a/d 85 for b/d 80 b/b for d/d
85	Aladiyur	Manimuthar Township c/d	82 b/b for a/d 84 for b/d 86 b/b for d/d
86 a/b	Singampatti	Zamîn Singampatti	
86 b/b	Singampatti	Manimuthar Township	82 b/b for a/d
87	Singampatti Zamindar Forest		84 for b/d 85 for c/d
88	Malaiyankulam	Malaiyankulam	—
89	Terku Viravanallur R.F.		
90	Mampothai R.F.		
91	Terku Karaikurichchi	Terku Viravanallur b/b	79 for a/b
92	Tiruviruttanpalli	Tiruviruttanpalli	—

1	2	3	4
93	Pungudaiyarkulam	Karisalpatti b/b	94 for a/b
94	Karisalpatti	Karisalpatti a/b	93 for b/b
95	Ulagankulam	Ulagankulam	—
96	Venkatarengapuram	Venkatarengapuram	—

URBAN PRIMARY

11. AMBASAMUDRAM

Location Code Number	Name of Town/Ward	Area of Town/ Division/ Ward in Km²	No. of Occupied Residential Houses	No. of House-holds	Total Population (including Institutional and Houseless Population)		
					Persons	Males	Females
1	2	3	4	5	6	7	8
XXXVI	VIKRAMASINGAPURAM-(P)						
	Ward No. 1		1,424	1,429	5,689	3,084	2,605
	Ward No. 2		883	883	3,827	1,936	1,891
	Ward No. 3		755	755	3,373	1,740	1,633
	Ward No. 4		687	687	3,166	1,597	1,569
	Ward No. 5		850	852	4,033	2,145	1,888
	Ward No. 6		633	633	3,065	1,587	1,478
	Ward No. 7		558	561	2,495	1,257	1,238
	Ward No. 8		620	620	2,782	1,404	1,378
	Ward No. 9		637	637	2,726	1,359	1,367
	Ward No. 10		762	762	3,251	1,631	1,620
	Ward No. 11		545	546	2,487	1,260	1,227
	Ward No. 12		885	886	3,602	1,787	1,815
	Ward No. 13		591	594	2,917	1,586	1,331
	Ward No. 14		679	679	3,061	1,451	1,610
	Ward No. 15		612	612	2,845	1,401	1,444
	Total	38.84	11,121	11,136	49,319	25,225	24,094
XXXVII	SIVANTHIPURAM (P)						
	Ward No. 1		197	197	830	425	405
	Ward No. 2		182	182	721	357	364
	Ward No. 3		400	401	1,717	882	835
	Ward No. 4		239	239	934	457	477

CENSUS ABSTRACT

TALUK

Scheduled Castes		Scheduled Tribes		Literates		Location Code Number	Name of Town/Ward
Males	Females	Males	Females	Males	Females		
9	10	11	12	13	14	1	2
						XXXVI	VIKRAMASINGAPURAM-(P)
237	169	22	20	2,024	1,284		Ward No. 1
252	277	—	—	1,378	987		Ward No. 2
—	—	—	—	1,382	937		Ward No. 3
—	—	—	—	1,279	1,038		Ward No. 4
44	46	—	—	1,651	935		Ward No. 5
—	—	—	—	1,226	774		Ward No. 6
—	—	—	—	955	676		Ward No. 7
—	—	—	—	1,078	785		Ward No. 8
41	44	—	—	1,022	706		Ward No. 9
3	3	—	—	1,217	818		Ward No. 10
—	—	—	—	927	640		Ward No. 11
524	535	—	—	1,180	801		Ward No. 12
—	—	—	—	1,311	839		Ward No. 13
149	137	2	3	1,109	1,026		Ward No. 14
27	33	—	—	850	549		Ward No. 15
1,277	1,244	24	23	18,589	12,795		Total
						XXXVII	SIVANTHIPURAM (P)
—	—	—	—	276	169		Ward No. 1
2	2	—	—	293	219		Ward No. 2
45	41	—	—	624	456		Ward No. 3
6	8	—	—	322	237		Ward No. 4

URBAN PRIMARY

11. AMBASAMUDRAM

Location Code Number	Name of Town/Ward	Main Workers							
		Total Main Workers (I-IX)		Cultivators (I)		Agricultural Labourers (II)		Household Industry Manufacturing, Processing, Servicing and Repairs (V (a))	
		Males	Females	Males	Females	Males	Females	Males	Females
1	2	15	16	17	18	19	20	21	22
XXXVI	VIKRAMASINGAPURAM-(P)								
	Ward No. 1	1,470	122	10	1	1	—	—	6
	Ward No. 2	895	323	80	4	136	99	8	149
	Ward No, 3	719	57	28	1	15	—	3	24
	Ward No· 4	699	87	10	—	3	1	9	61
	Ward No. 5	912	431	45	8	78	29	4	330
	Ward No. 6	662	94	8	1	39	3	5	74
	Ward No· 7	585	95	24	5	15	2	1	43
	Ward No. 8	648	82	16	1	37	7	7	25
	Ward No. 9	634	233	38	11	26	25	13	153
	Ward No. 10	685	186	9	3	23	6	10	115
	Ward No. 11	496	55	25	2	3	—	1	35
	Ward No. 12	823	197	13	1	229	39	13	93
	Ward No. 13	598	157	7	—	7	—	4	92
	Ward No. 14	636	240	7	—	14	1	6	133
	Ward No. 15	672	433	203	14	33	7	10	327
	Total	1,134	2,792	523	52	659	219	94	1,660
XXXVII	SIVANTHIPURAM (P)								
	Ward No. 1	208	9	4	—	—	—	—	1
	Ward No. 2	173	77	19	2	41	21	2	49
	Ward No. 3	434		24	8	36	14	22	33
	Ward No. 4	251	102	1	—	76	6		7

CENSUS ABSTRACT—Contd.

TALUK

Main Workers: Other Workers (III, IV, V (b) & VI to IX) Males	Main Workers: Other Workers (III, IV, V (b) & VI to IX) Females	Marginal Workers Males	Marginal Workers Females	Non-Workers Males	Non-Workers Females	Location Code Number	Name of Town/Ward
23	24	25	26	27	28	1	2
							XXXVI VIKRAMASINGAPURAM-(P)
1,459	115	—	1	1,614	2,482		Ward No. 1
671	71	31	133	1,010	1,435		Ward No. 2
673	32	18	107	1,003	1,469		Ward No. 3
677	25	26	11	872	1,471		Ward No. 4
785	64	4	7	1,229	1,450		Ward No. 5
610	16	24	53	901	1,331		Ward No. 6
545	45	9	28	663	1,115		Ward No. 7
588	49	12	43	744	1,253		Ward No. 8
557	44	7	49	718	1,085		Ward No. 9
643	62	67	182	879	1,252		Ward No. 10
467	18	34	62	730	1,110		Ward No. 11
568	64	68	203	896	1,415		Ward No. 12
580	65	—	1	988	1,173		Ward No. 13
609	106	5	17	810	1,353		Ward No. 14
426	85	16	49	713	962		Ward No. 15
9,858	861	321	946	13,770	20,356		Total
							XXXVII SIVANTHIPURAM (P)
204	8	-	111	217	285		Ward No. 1
111	5	3	14	181	273		Ward No. 2
340	23	15	173	435	584		Ward No. 3
170	9	—	—	206	375		Ward No. 4

URBAN PRIMARY

11. AMBASAMUDRAM

Location Code Number	Name of Town/Ward	Area of Town/ Division/ Ward in Km²	No. of Occupied Residential Houses	No. of House-holds	Total Population (including Institutional and Houseless Population)		
					Persons	Males	Females
1	2	3	4	5	6	7	8
XXXVII SIVANTHIPURAM-(P)Contd							
	Ward No. 5		169	169	744	351	393
	Ward No. 6		112	112	397	201	196
	Ward No. 7		170	170	684	329	355
	Ward No. 8		113	113	469	227	242
	Ward No. 9		132	132	550	280	270
	Ward No. 10		75	75	324	168	156
	Ward No. 11		131	131	583	292	291
	Ward No. 12		118	118	550	273	277
	Ward No. 13		256	256	1,113	541	572
	Total	5.01	2,294	2,295	9,616	4,783	4,833
XXXVIII AMBASAMUDRAM-P							
	Ward No. 1		709	709	2,968	1,513	1,455
	Ward No. 2		517	517	2,304	1,133	1,171
	Ward No. 3		858	858	3,523	1,708	1,815
	Ward No. 4		505	505	2,071	972	1,099
	Ward No. 5		405	405	1,809	935	874
	Ward No. 6		347	347	1,509	745	764
	Ward No. 7		446	446	1,905	908	997
	Ward No. 8		541	541	2,354	1,146	1,208
	Ward No. 9		434	434	1,825	900	925
	Ward No. 10		553	554	2,367	1,155	1,212

CENSUS ABSTRACT—Contd.

TALUK

Scheduled Castes		Scheduled Tribes		Literates		Location Code	
Males	Females	Males	Females	Males	Females	Number	Name of Town/Ward
9	10	11	12	13	14	1	2
							XXXVII SIVANTHIPURAM-(P)Contd
—	—	—	—	263	215		Ward No. 5
150	138	—	—	92	63		Ward No. 6
—	—	—	—	259	199		Ward No. 7
—	—	—	—	173	131		Ward No. 8
—	—	—	—	202	122		Ward No. 9
—	—	—	—	100	57		Ward No. 10
—	—	—	—	229	189		Ward No. 11
—	—	—	—	205	168		Ward No. 12
—	—	—	—	426	363		Ward No. 13
203	189	—	—	3,464	2.588		Total
							XXXVIII AMBASAMUDRAM-(P)
291	278	—	—	1,044	643		Ward No. 1
—	—	1	6	733	435		Ward No. 2
442	500	54	54	938	521		Ward No. 3
—	—	—	—	817	744		Ward No. 4
5	6	—	—	741	463		Ward No. 5
—	—	—	—	563	442		Ward No. 6
—	—	—	—	676	552		Ward No. 7
2	4	—	—	879	619		Ward No. 8
—	—	—	—	686	501		Ward No. 9
—	—	—	—	965	875		Ward No. 10

URBAN PRIMARY

11. AMBASAMUDRAM

Location Code Number	Name of Town/Ward	Main Workers							
		Total Main Workers (I-IX)		Cultivators (I)		Agricultural Labourers (II)		Household Industry Manufacturing, Processing, Servicing and Repairs (V (a))	
		Males	Females	Males	Females	Males	Females	Males	Females
1	2	15	16	17	18	19	20	21	22
XXXVII SIVANTHIPURAM-Contd									
	Ward No. 5	173	108	15	4	1	1	—	90
	Ward No. 6	138	96	34	5	53	73	1	4
	Ward No. 7	163	57	1	1	43	23	4	16
	Ward No. 8	115	32	25	2	14	4	4	25
	Ward No. 9	140	20	14	2	10	—	—	6
	Ward No. 10	85	5	27	—	11	3	—	—
	Ward No. 11	157	75	30	11	12	4	1	50
	Ward No. 12	120	45	15	8	21	10	—	18
	Ward No. 13	223	40	4	—	1	1	1	16
	Total	2,378	744	223	43	319	161	39	394
XXXVIII AMBASAMUDRAM-(P)									
	Ward No. 1	762	257	58	16	108	15	3	131
	Ward No. 2	644	178	67	6	22	3	10	68
	Ward No. 3	933	719	24	15	222	281	169	270
	Ward No. 4	468	93	20	1	15	—	3	19
	Ward No. 5	419	92	12	—	1	—	75	54
	Ward No. 6	392	135	9	4	3	—	123	108
	Ward No. 7	462	301	14	4	3	—	76	235
	Ward No. 8	573	185	22	6	20	2	51	158
	Ward No. 9	455	83	19	—	1	—	11	57
	Ward No. 10	536	120	35	1	—	—	68	58

CENSUS ABSTRACT—Contd.

TALUK

Main Workers: Other Workers (III, IV, V (b) & VI to IX) Males	Main Workers: Other Workers (III, IV, V (b) & VI to IX) Females	Marginal Workers Males	Marginal Workers Females	Non-Workers Males	Non-Workers Females	Location Code Number	Name of Town/Ward
23	24	25	26	27	28	1	2
							XXXVII SIVANTHIPURAM-(P)Contd
157	13	2	1	176	284		Ward No. 5
50	14	—	2	63	98		Ward No. 6
115	17	—	—	166	298		Ward No. 7
72	1	2	7	110	203		Ward No. 8
116	12	1	—	139	250		Ward No. 9
47	2	—	39	83	112		Ward No. 10
114	10	—	13	135	203		Ward No. 11
84	9	18	29	135	203		Ward No. 12
217	23	8	39	310	493		Ward No. 13
1,797	146	49	428	2,356	3,661		Total
							XXXVIII AMBASAMUDRAM-(P)
593	95	3	46	748	1,152		Ward No. 1
545	101	1	13	488	980		Ward No. 2
518	153	11	17	764	1,079		Ward No. 3
430	73	2	4	502	1,002		Ward No. 4
331	38	1	3	515	779		Ward No. 5
257	23	—	—	353	629		Ward No. 6
369	62	22	29	424	667		Ward No. 7
480	19	—	2	573	1,021		Ward No. 8
424	26	—	—	445	842		Ward No. 9
433	61	3	2	616	1,090		Ward No. 10

URBAN PRIMARY

11. AMBASAMUDRAM

Location Code Number	Name of Town/Ward	Area of Town/ Division/ Ward in Km²	No. of Occupied Residential Houses	No. of House-holds	Total Population (including Institutional and Houseless Population)		
					Persons	Males	Females
1	2	3	4	5	6	7	8
XXXVIII	AMBASAMUDRAM-(P)Contd						
	Ward No. 11		497	497	2,003	977	1,026
	Ward No. 12		550	550	2,123	1,011	1,112
	Ward No. 13		425	428	1,732	821	911
	Ward No. 14		312	312	1,268	597	671
	Total	17.84	7,099	7,103	29,761	14,521	15,240
XXXIX	KALLIDAIKURICHCHI-(P)						
	Ward No. 1		418	418	1,640	842	798
	Ward No. 2		379	379	1,605	760	845
	Ward No. 3		365	365	1,469	697	772
	Ward No. 4		346	346	1,572	757	815
	Ward No. 5		384	384	1,512	741	771
	Ward No. 6		421	422	1,825	895	930
	Ward No. 7		434	434	1,651	772	879
	Ward No. 8		502	502	1,901	910	991
	Ward No. 9		368	368	1,499	704	795
	Ward No. 10		321	323	1,483	731	752
	Ward No. 11		377	377	1,502	705	797
	Ward No. 12		334	334	1,490	755	735
	Ward No. 13		464	464	1,855	887	968
	Ward No. 14		419	419	1,826	896	930
	Total	6.51	5,532	5,535	22,830	11,052	11,778

CENSUS ABSTRACT—Contd.

TALUK

Scheduled Castes		Scheduled Tribes		Literates		Location Code Number	Name of Town/Ward
Males	Females	Males	Females	Males	Females		
9	10	11	12	13	14	1	2
							XXXVIII AMBASAMUDRAM (P)-Contd
291	325	—	—	674	496		Ward No. 11
32	33	—	—	691	380		Ward No. 12
394	462	—	—	394	225		Ward No. 13
195	231	—	—	300	192		Ward No. 14
1,652	1,839	55	60	10,101	7,088		Total
							XXXIX KALLIDAIKURICHCHI (P)
153	137	—	—	630	403		Ward No. 1
—	—	—	—	674	747		Ward No. 2
—	—	—	—	634	693		Ward No. 3
—	—	—	—	567	374		Ward No. 4
—	—	—	—	522	339		Ward No. 5
168	177	—	—	534	343		Ward No. 6
2	2	—	—	505	267		Ward No. 7
456	512	67	51	383	191		Ward No. 8
—	—	—	—	566	463		Ward No. 9
—	—	—	—	590	432		Ward No. 10
—	—	—	—	560	428		Ward No. 11
—	—	—	—	507	271		Ward No. 12
73	84	—	—	524	329		Ward No. 13
—	—	—	—	579	377		Ward No. 14
852	912	67	51	7,775	5,657		Total

URBAN PRIMARY

11. AMBASAMUDRAM

Location Code Number	Name of Town/Ward	Main Workers							
		Total Main Workers (I-IX)		Cultivators (I)		Agricultural Labourers (II)		Household Industry Manufacturing, Processing, Servicing and Repairs (V (a))	
		Males	Females	Males	Females	Males	Females	Males	Females
1	2	15	16	17	18	19	20	21	22
XXXVIII AMBASAMUDRAM-(P)Contd									
	Ward No. 11	505	195	37	19	163	142	6	11
	Ward No. 12	562	132	88	7	149	39	9	60
	Ward No. 13	481	273	210	107	184	127	4	31
	Ward No. 14	364	259	80	41	178	123	3	35
	Total	7,556	3,022	695	227	1,069	732	611	1,295
XXXIX KALLIDAIKURICHCHI-(P)									
	Ward No. 1	402	125	31	6	68	39	19	69
	Ward No. 2	320	56	35	5	—	—	3	6
	Ward No. 3	251	36	19	5	—	—	5	5
	Ward No. 4	365	170	44	2	—	—	90	159
	Ward No. 5	300	23	20	1	50	10	19	6
	Ward No. 6	499	343	105	29	140	104	1	13
	Ward No. 7	420	294	93	11	52	48	41	149
	Ward No. 8	552	200	37	—	291	159	79	23
	Ward No. 9	355	42	12	—	3	3	5	9
	Ward No. 10	378	44	26	—	2	—	198	34
	Ward No. 11	350	53	28	7	22	11	37	25
	Ward No. 12	305	44	63	1	—	—	81	38
	Ward No. 13	363	67	125	6	36	46	31	9
	Ward No. 14	415	53	189	14	78	16	7	15
	Total	5,275	1,550	827	87	742	436	616	560

CENSUS ABSTRACT—Contd.

TALUK

Main Workers: Other Workers (III, IV, V (b) & VI to IX) Males	Main Workers: Other Workers (III, IV, V (b) & VI to IX) Females	Marginal Workers Males	Marginal Workers Females	Non-Workers Males	Non-Workers Females	Location Code Number	Name of Town/Ward
23	24	25	26	27	28	1	2
							XXXVIII AMBASAMUDRAM-(P)Contd
299	23	2	4	470	827		Ward No. 11
316	26	10	92	439	888		Ward No. 12
83	8	—	140	340	498		Ward No. 13
103	60	3	4	230	408		Ward No. 14
5,181	768	58	356	6,907	11,862		Total
							XXXIX KALLIDAIKURICHCHI-(P)
284	11	—	6	440	667		Ward No. 1
282	45	5	5	435	784		Ward No. 2
227	26	43	7	403	729		Ward No. 3
231	9	3	49	389	596		Ward No. 4
211	6	—	3	441	745		Ward No. 5
253	197	—	14	396	573		Ward No. 6
234	86	—	1	352	584		Ward No. 7
145	18	1	204	357	587		Ward No. 8
335	30	—	2	349	751		Ward No. 9
152	10	1	13	352	695		Ward No. 10
263	10	—	9	355	735		Ward No. 11
161	5	1	207	449	484		Ward No. 12
171	6	40	236	484	665		Ward No. 13
141	8	58	129	423	748		Ward No. 14
3,090	467	152	885	5,625	9,343		Total

URBAN PRIMARY

11. AMBASAMUDRAM

Location Code Number	Name of Town/Ward	Area of Town/ Division/ Ward in Km²	No. of Occupied Residential Houses	No. of House-holds	Total Population (including Institutional and Houseless Population)		
					Persons	Males	Females
1	2	3	4	5	6	7	8
XL	VIRAVANALLUR-(P)						
	Ward No. 1		298	300	1,193	585	608
	Ward No. 2		348	348	1,295	619	676
	Ward No. 3		300	301	1,429	677	752
	Ward No. 4		272	272	1,142	573	569
	Ward No. 5		238	238	922	449	473
	Ward No. 6		269	274	1,100	518	582
	Ward No. 7		307	308	1,202	552	650
	Ward No. 8		271	271	995	474	521
	Ward No. 9		279	283	1,236	618	618
	Ward No. 10		155	158	745	364	381
	Ward No. 11		233	234	852	377	475
	Ward No. 12		187	187	908	466	442
	Ward No. 13		324	326	1,287	580	707
	Ward No. 14		230	231	963	444	519
	Ward No. 15		350	351	1,549	750	799
	Total	12.03	4,061	4,082	16,818	8,046	8,772
	Taluk Urban Total	**80.23**	**30,107**	30,151	128,344	63,627	64,717

CENSUS ABSTRACT—Contd.

TALUK

Scheduled Castes		Scheduled Tribes		Literates		Location Code	
Males	Females	Males	Females	Males	Females	Number	Name of Town/Ward
9	10	11	12	13	14	1	2
						XL	VIRAVANALLUR-(P)
62	49	—	—	394	340		Ward No. 1
616	670	—	—	266	126		Ward No. 2
—	1	—	—	538	487		Ward No. 3
—	—	—	—	451	303		Ward No. 4
2	3	—	—	378	303		Ward No. 5
—	1	—	—	388	282		Ward No. 6
31	49	—	—	414	249		Ward No. 7
—	—	—	—	338	216		Ward No. 8
—	—	—	—	415	276		Ward No. 9
—	—	—	—	238	183		Ward No. 10
303	390	—	—	179	104		Ward No. 11
—	—	—	—	325	185		Ward No. 12
—	—	—	—	334	212		Ward No. 13
2	5	42	46	249	193		Ward No. 14
—	—	—	—	512	313		Ward No. 15
1,016	1,168	42	46	5,419	3,772		Total
5,000	5,352	188	180	45,348	31,900		Taluk Urban Total

URBAN PRIMARY

11. AMBASAMUDRAM

Location Code Number	Name of Town/Ward	Main Workers							
		Total Main Workers (I-IX)		Cultivators (I)		Agricultural Labourers (II)		Household Industry Manufacturing, Processing, Servicing and Repairs (V (a))	
		Males	Females	Males	Females	Males	Females	Males	Females
1	2	15	16	17	18	19	20	21	22
XL	VIRAVANALLUR-(P)								
	Ward No. 1	262	53	35	21	14	14	2	4
	Ward No. 2	347	366	223	69	101	292	—	1
	Ward No, 3	307	156	9	—	8	—	61	77
	Ward No. 4	236	93	34	4	16	—	5	82
	Ward No. 5	200	155	9	6	1	—	2	136
	Ward No. 6	267	143	35	4	10	17	67	106
	Ward No. 7	320	218	31	25	25	17	146	146
	Ward No. 8	279	14	129	7	43	5	3	1
	Ward No. 9	283	42	26	2	4	—	177	38
	Ward No. 10	187	53	12	—	3	—	32	36
	Ward No. 11	209	152	53	11	100	120	2	12
	Ward No. 12	217	6	8	—	3	—	58	5
	Ward No. 13	319	300	86	34	37	31	19	190
	Ward No. 14	231	107	27	2	16	8	51	80
	Ward No. 15	390	140	47	3	21	1	121	111
	Total	4,054	1,998	764	188	402	505	754	1,025
	Taluk Urban Total	30,397	10,106	3,032	597	3,191	2,053	2.114	4.934

CENSUS ABSTRACT—Contd.

TALUK

Main Workers: Other Workers (III, IV, V (b) & VI to IX) Males	Main Workers: Other Workers (III, IV, V (b) & VI to IX) Females	Marginal Workers Males	Marginal Workers Females	Non-Workers Males	Non-Workers Females	Location Code Number	Name of Town/Ward
23	24	25	26	27	28	1	2
						XL	VIRAVANALLUR-(P)
211	14	5	38	318	517		Ward No. 1
23	4	—	—	272	310		Ward No. 2
229	79	1	18	369	578		Ward No. 3
181	7	20	34	317	442		Ward No. 4
188	13	—	—	249	318		Ward No. 5
155	16	4	29	247	410		Ward No. 6
118	30	5	25	227	407		Ward No. 7
104	1	1	2	194	505		Ward No. 8
76	2	30	33	305	543		Ward No. 9
140	17	—	—	177	328		Ward No. 10
54	9	—	—	168	323		Ward No. 11
148	1	—	1	249	435		Ward No. 12
177	45	—	—	261	407		Ward No. 13
137	17	—	2	213	410		Ward No. 14
193	25	—	9	360	650		Ward No. 15
2,134	280	66	191	3,926	6,583		Total
22,060	2,522	646	2,806	32,584	51,805		Taluk Urban Total

Foot Note

L.C. No.	Name of Town	L.C/V. No.	Name of Village included in Town
XXXVI	Vikramasingapuram-(P)	V. No 38	Vikramasingapuram
XXXVII	Sivanthipuram (P)	V. No 95	Sivanthipuram
	,,	V. No 39	Esanamadam
XXXVIII	Ambasamudram (P)	V. No 42	Mel Ambasamudram
	,,	V. No 43	Keela Ambasamudram
	,,	V. No 94	Urkad
XXXIX	Kallidaikurichchi (P)	V. No 47	Thimmarjasamudram
	,,	V. No 48	Vadakku Kallidaikurichchi
	,,	L.C. No 80 c c	Therku Kallidaikurichchi
XL	Veeravanallur (P)	V. No 59	Vadakku Veeravanallur
	,,	V. No 82	Veethirunthankulam

URBAN PRIMARY CENSUS ABSTRACT

APPENDIX

TOTAL SCHEDULED CASTES AND SCHEDULED TRIBES POPULATION
(URBAN BLOCK WISE)

11. AMBASAMUDRAM TALUK

Location Code No.	Name of Town/ Ward/Urban Block		Total population	Scheduled Castes	Scheduled Tribes
1	2		3	4	5
XXXVI	VIKRAMASINGAPURAM				
	Ward No. 1				
	E.B. No.	369	571	35	—
		370	424	—	—
		371	553	27	—
		372	521	25	—
		373	659	144	1
		374	492	40	—
		375	2,469	135	41
	Total		5,689	406	42
	Ward No. 2				
	E.B. No.	376	678	18	—
		377	656	15	—
		378	588	—	—
		379	647	—	—
		380	681	—	—
		381	577	496	—
	Total		3,827	529	—
	Ward No. 3				
	E.B. No.	382	675	—	—
		383	586	—	—
		384	712	—	—
		385	681	—	—
		386	719	—	—
	Total		3,373	—	—

Location Code No.	Name of Town/ Ward/Urban Block		Total population	Scheduled Castes	Scheduled Tribes
1	2		3	4	5
	Ward No. 4				
	E.B. No.	387	712	—	—
		388	568	—	—
		389	790	—	—
		390	593	—	—
		391	503	—	—
	Total		3,166	—	—
	Ward No. 5				
	E.B. No.	392	663	19	—
		393	638	—	—
		394	686	—	—
		395	691		—
		396	744	71	—
		397	611	—	—
	Total		4,033	90	—
	Ward No. 6				
	E.B. No.	398	492		—
		399	672	—	—
		400	660	—	—
		401	601	—	—
		402	640	—	—
	Total		3,065	—	—
	Ward No. 7				
	E.B. No.	403	619	—	—
		404	683	—	—
		405	647	—	—
		406	546	—	—
	Total		2,495	—	—

Location Code No.	Name of Town/ Ward/Urban Block		Total population	Scheduled Castes	Scheduled Tribes
1	2		3	4	5
	Ward No. 8				
	E.B. No.	407	719	—	—
		408	637	—	—
		409	658	—	—
		410	768	—	—
	Total		2,782	—	—
	Ward No. 9				
	E.B. No.	411	648	15	—
		412	670	—	—
		413	644	—	—
		414	764	70	—
	Total		2,726	85	—
	Ward No. 10				
	E.B. No.	415	574	—	—
		416	711	6	—
		417	626	—	—
		418	655	—	—
		419	685	—	—
	Total		3,251	6	—
	Ward No. 11				
	E.B. No.	420	582	—	—
		421	656	—	—
		422	602	—	—
		423	647	—	—
	Total		2,487	—	—

Location Code No.	Name of Town/ Ward/Urban Block		Total Population	Scheduled Castes	Scheduled Tribes
1	2		3	4	5
	Ward No. 12				
	E.B. No.	424	753	155	—
		425	634	57	—
		426	569	113	—
		427	380	135	—
		428	579	368	—
		429	687	231	—
	Total		3,602	1,059	—
	Ward No. 13				
	E.B. No.	430	904	—	—
		431	650	—	—
		432	670	—	—
		433	693	—	—
	Total		2,917	—	—
	Ward No. 14				
	E.B. No.	434	707	66	—
		435	773	204	—
		436	869	16	—
		437	712	—	5
	Total		3,061	286	5
	Ward No. 15				
	E.B. No.	438	694	—	—
		439	690	—	—
		440	731	60	—
		441	730	—	—
	Total		2,845	60	5
	Town Total		49,319	2,521	5

Location Code No.	Name of Town/ Ward/Urban Block		Total population	Scheduled Castes	Scheduled Tribes
1	2		3	4	5
XXXVII	SIVANTHIPURAM				
	Ward No. 1				
	E.B. No.	442	830	—	—
	Ward No. 2				
	E.B. No.	443	721	4	—
	Ward No. 3				
	E.B. No.	444	550	10	—
		445	553	3	—
		446	614	73	—
	Total		1,717	86	—
	Ward No. 4				
	E.B. No.	447	637	2	—
		448	297	12	—
	Total		934	14	—
	Ward No. 5				
	E.B. No.	449	400	—	—
		450	344	—	—
	Total		744	—	—
	Ward No. 6				
	E.B. No.	451	397	88	—
	Ward No. 7				
	E.B. No.	452	684	—	—
	Ward No. 8				
	E.B. No.	453	469	—	—
	Ward No. 9				
	E.B. No.	454	550	—	—

Location Code No.	Name of Town/ Ward/Urban Block		Total Population	Scheduled Castes	Scheduled Tribes
1	2		3	4	5
	Ward No. 10				
	E.B. No.	455	324	—	—
	Ward No. 11				
	E.B. No.	456	583	—	—
	Wurd No. 12				
	E.B. No.	457	550	—	—
	Ward No. 13				
	E.B. No.	458	537	—	—
		459	576	—	—
	Total		1,113	—	—
	Town Total		9,616	392	—
	XXXVIII AMBASAMUDRAM				
	Ward No. 1				
	E.B. No.	460	560	4	—
		461	569	—	—
		462	654	556	—
		463	592	—	—
		464	593	9	—
	Total		2,968	569	—
	Ward No. 2				
	E.B. No.	465	552	—	—
		466	626	—	—
		467	553	—	—
		468	673	—	7
	Total		2,304	—	7

Location Code No.	Name of Town/ Ward/Urban Block		Total population	Scheduled Castes	Scheduled Tribes
1	2		3	4	5
	Ward No. 3				
	E.B. No.	469	567	—	—
		470	615	—	—
		471	603	461	—
		472	560	476	—
		473	658	5	108
		474	520	—	—
	Total		3,523	942	108
	Ward No. 4				
	E.B. No.	475	693	—	—
		476	668	—	—
		477	710	—	—
	Total		2,071	—	—
	Ward No. 5				
	E.B. No.	478	613	3	—
		479	636	—	—
		480	560	8	—
Total			1,809	11	—
	Ward No. 6				
	E.B. No.	481	520	—	—
		482	522	—	—
		483	467	—	—
	Total		1,509	—	—
	Ward No. 7				
	E.B. No.	484	587	—	—
		485	632	—	—
		486	686	—	—
	Total		1,905	—	—

Location Code No.	Name of Town/ Ward/Urban Block		Total population	Scheduled Castes	Scheduled Tribes
1	2		3	4	5
	Ward No. 8				
	E.B. No.	487	663	6	—
		488	553	—	—
		489	598	—	—
		490	540	—	—
	Total		2,354	6	—
	Ward No. 9				
	E.B. No.	491	623	—	—
		492	551	—	—
		493	651	—	—
	Total		1,825	—	—
	Ward No. 10				
	E.B. No.	494	635	—	—
		495	559	—	—
		496	620	—	—
		497	553	—	—
	Total		2,367	—	—
	Ward No. 11				
	E.B. No.	498	525	6	—
		499	520	—	—
		500	505	195	—
		501	453	415	—
	Total		2,003	616	—
	Ward No. 12				
	E.B. No.	502	678	—	—
		503	699		—
		504	746	65	—
	Total		2,123	65	—

Location Code No.	Name of Town/ Ward/Urban Block		Total Population	Scheduled Castes	Scheduled Tribes
1	2		3	4	5
	Ward No. 13				
	E.B. No.	505	624	366	—
		506	575	—	—
		507	533	490	—
	Total		1,732	856	—
	Ward No. 14				
	E.B. No.	508	668	—	—
		509	600	426	—
	Total		1,268	426	—
	Town Total		29,761	3,491	115
XXXIX	KALLIDAIKURICHCHI-(P)				
	Ward No. 1				
	E.B. No.	510	579	103	—
		511	484	187	—
		512	577	—	—
	Total		1,640	290	—
	Ward No. 2				
	E.B. No.	513	507	—	—
		514	537	—	—
		515	561	—	—
	Total		1,605	—	—
	Ward No. 3				
	E.B. No.	516	737	—	—
		517	732	—	—
	Total		1,469	—	—

Location Code No.	Name of Town/ Ward/Urban Block		Total Population	Scheduled Castes	Scheduled Tribes
1	2		3	4	5
	Ward No. 4				
	E.B. No	518	558	—	—
		519	539	—	—
		520	475	—	—
	Total		1,572	—	—
	Ward No. 5				
	E.B. No.	521	522	—	—
		522	488	—	—
		523	502	—	—
	Total		1,512	—	—
	Ward No. 6				
	E.B No.	524	582	—	—
		525	624	—	—
		526	619	345	—
	Total		1,825	345	—
	Ward No. 7				
	E.B. No.	527	817	—	—
		528	834	4	—
	Total		1,651	4	—
	Ward No. 8				
	E.B. No.	529	660	108	24
		530	571	393	94
		531	670	467	—
	Total		1,901	968	118
	Ward No. 9				
	E.B. No.	532	537	—	—
		533	483	—	—
		534	479	—	—
	Total		1,499	—	—

Location Code No.	Name of Town/ Ward/Urban Block		Total population	Scheduled Castes	Scheduled Tribes
1	2		3	4	5
	Ward No. 10				
	E.B. No.	535	748	—	—
		536	735	—	—
	Total		1,483	—	—
	Ward No. 11				
	E.B. No.	537	760	—	—
		538	742	—	—
	Total		1,502	—	—
	Ward No. 12				
	E.B. No.	539	779	—	—
		540	711	—	—
	Total		1,490	—	—
	Ward No. 13				
	E.B. No.	541	642	—	—
		542	548	—	—
		543	665	157	—
	Total		1,855	157	—
	Ward No. 14				
	E.B. No.	544	516	—	—
		545	648	—	—
		546	662	—	—
	Total		1,826	—	—
	Town Total		22,830	1,764	118
XL	VIRAVANALLUR-(P)				
	Ward No. 1				
	E.B. No.	547	625	111	—
		548	568	—	—
	Total		1,193	111	—

Location Code No.	Name of Town/ Ward/Urban Block		Total population	Scheduled Castes	Scheduled Tribes
1	2		3	4	5
	Ward No. 2				
	E.B. No.	549	714	714	—
		550	581	572	—
	Total		1,295	1,286	—
	Ward No. 3				
	E.B. No.	551	720	1	—
		552	709	—	—
	Total		1,429	1	—
	Ward No. 4				
	E.B. No.	553	750	—	—
		554	392	—	—
	Total		1,142	—	—
	Ward No. 5				
	E.B. No.	555	408	5	—
		556	514	—	—
	Total		922	5	—
	Ward No. 6				
	E.B. No.	557	551	1	—
		558	549	—	—
	Total		1,100	1	—
	Ward No. 7				
	E B. No.	559	608	—	—
		560	594	80	—
	Total		1,202	80	—
	Ward No. 8				
	E.B. No.	561	481	—	—
		562	514	—	—
	Total		995	—	—

Location Code No.	Name of Town/ Ward/Urban Block		Total Population	Scheduled Castes	Scheduled Tribes
1	2		3	4	5
	Ward No. 9				
	E.B. No.	563	636	—	—
		564	600	—	—
	Total		1,236	—	—
	Ward No. 10				
	E.B No.	565	745	—	—
	Ward No. 11				
	E.B. No.	566	421	363	—
		567	431	330	—
	Total		852	693	—
	Ward No. 12				
	E.B. No.	568	488	—	—
		569	420	—	—
	Total		908	—	—
	Ward No. 13				
	E.B. No.	570	662	—	—
		571	625	—	—
	Total		1,287	—	—
	Ward No. 14				
	E.B. No.	572	457	—	—
		573	496	7	88
	Total		963	7	88
	Ward No. 15				
	E.B. No.	574	508	—	—
		575	487	—	—
		576	554	—	—
	Total		1,549	—	—
	Town Total		16,818	2,184	68

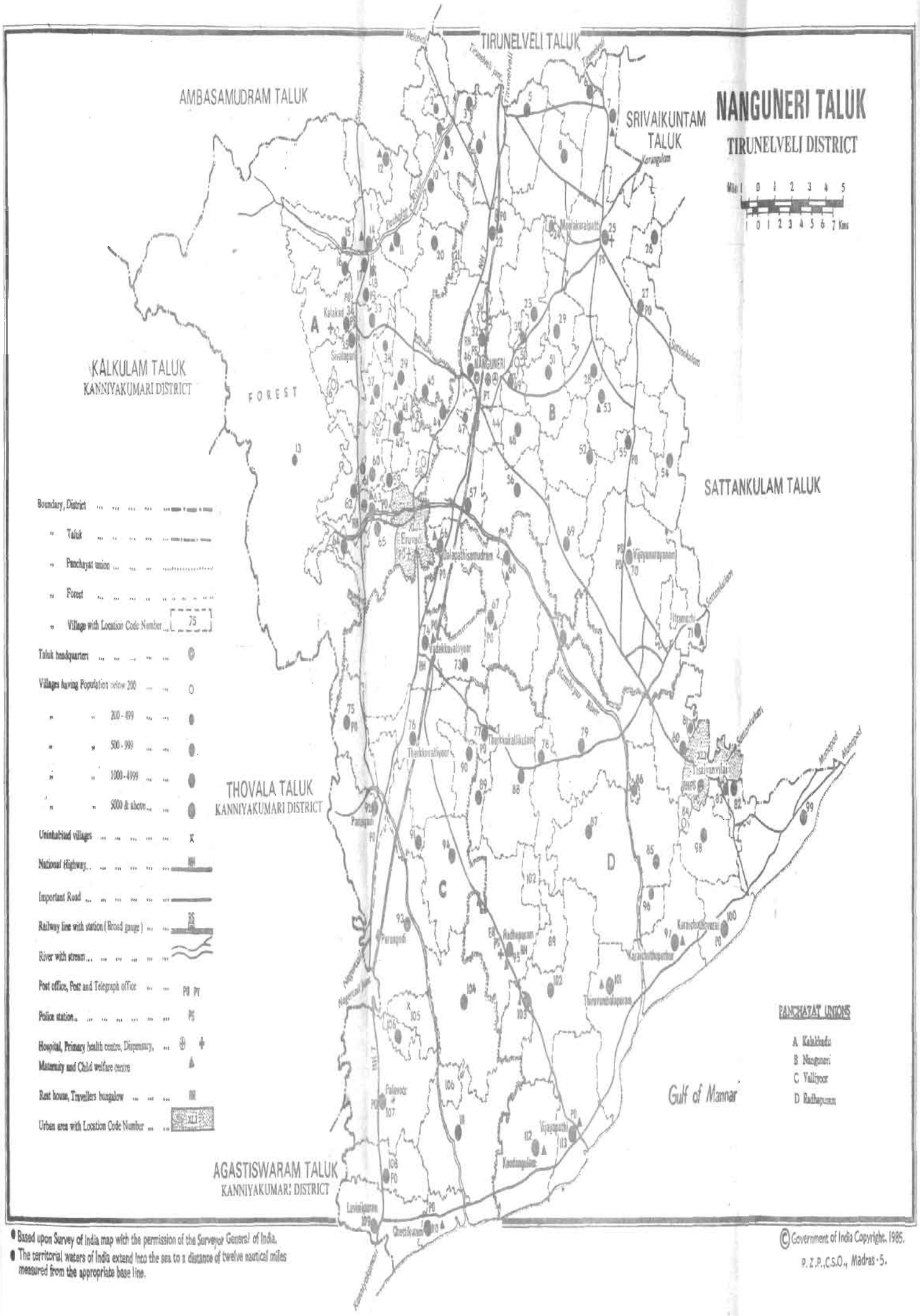

- Based upon Survey of India map with the permission of the Surveyor General of India.
- The territorial waters of India extend into the sea to a distance of twelve nautical miles measured from the appropriate base line.

© Government of India Copyright, 1985.

P.I.P., C.S.O., Madras-5.

12. NANGUNERI TALUK

ALPHABETICAL LIST OF VILLAGES

12. NANGUNERI TALUK

Sl. No.	Name of Village	L.C. No.
1.	Achchambadu	73
2.	Adangarkulam	106
3.	Alanginarthirumalapuram	90
4.	Alangulam	41
5.	Alwaneri	6
6.	Anaikkarai	86
7.	Anaikkulam	57
8.	Appuvilai	83
9.	Ariyakulam	29
10.	Chettikulam	10
11.	Chintamani	26
12.	Dalapatisamudram	66
13.	Danakkakulam	104
14.	Devanallur	11
15.	Deivanaygaperi	24
16.	Erukkandurai	111
17.	Idaiyankulam	12
18.	Ilangulam	69
19.	Ilayankulam	30
20.	Iruppuvari	56
21.	Ittamoli	71
22.	Kadamboduvalvu	39
23.	Kadangulam Tirumalaipuram	53
24.	Kalakkadu	34
25.	Kalakkadu R.F.	13
26.	Kallikulam	20
27.	Kannanallur	68
28.	Karaichchuttu Uari	100

Sl. No.	Name of Village	L.C. No.
29.	Karaichchuttu Pudur	97
30.	Karandaneri	22
31.	Karungulam	108
32.	Kasturirangapuram	87
33.	Kesavaneri	18
34.	Kil Kaduvetti	10
35.	Kil Karuvelangulam	19
36.	Kottaikkarungulam	79
37.	Kovangulam	72
38.	Kovilammalpuram	37
39.	Kudangulam	112
40.	Kumarapuram	80
41.	Kumbikulam	88
42.	Kundakulam	28
43.	Kuttam	99
44.	Levinjipuram	109
45.	Madam Alangulam	58
46.	Madam Karangadu	48
47.	Mahadevankulam	81
48.	Magiladi	64
49.	Malaiyadippudur	60
50.	Marugalkurichchi	32
51.	Melmalaiyaneri	40
52.	Melaputtaneri	50
53.	Melkarai	1
54.	Mudumottamuli	98
55.	Mulaikkaraippatti	25
56.	Munanjippatti	27
57.	Nambipuram	61
58.	Nambittalaivanpattayam	65

Sl. No.	Name of Village	L.C. No.
59.	Nanguneri	46
60.	Urumangalam	85
61.	Padalaiyarkulam	33
62.	Padmaneri	14
63.	Palangulam	36
64.	Palavur	107
65.	Panbangulam	47
66.	Panaikkudi	92
67.	Pappankulam	52
68.	Parameswarapuram	103
69.	Parivirisuryan	75
70.	Paruttippadu	7
71.	Pasuvali	84
72.	Pattai	16
73.	Perungudi	93
74.	Pulam	4
75.	Puliyurkurichchi	59
76.	Radhapuram	95
77.	Rajakkalmangalam	57
78.	Ramakrishnapuram	55
79.	Rammadupuram	96
80.	Sadaiyaneri	105
81.	Sadaiyanderi Venkatarayapuram	54
82.	Samugarangapuram	78
83.	Sattangulam	8
84.	Saundarapandiyapuram	89
85.	Senbagaramanallur	51
86.	Sengalakurichchi	62
87.	Singaneri	49
88.	Singikulam (Palaiyagramam)	9

Sl. No.	Name of Village	L.C. No.
89.	Singikulam (Pudugramam)	3
90.	Sivalaipperi	35
91.	Srivaramangaipuram	21
92.	Surangudi	45
93.	Tandaiyarkulam	91
94.	Tennirkkulam	2
95.	Terku Kallikkulam	77
96.	Terku Nanguneri	44
97.	Terku Valliyur	76
98.	Tirukkurungudi	63
99.	Tiruvambalapuram	101
100.	Tisaiyanvilai	82
101.	Tottakudi	5
102.	Uchikulam	38
103.	Udayattur	102
104.	Unnangulam	23
105.	Vadagarai	15
106.	Vadakku Valliyur	74
107.	Vadamalaisamudram	17
108.	Vadugachchimadil	42
109.	Veppankulam	43
110.	Veppilangulam	94
111.	Vijayanarayanam	70
112.	Vijayapati	113
113.	Vilavarayankulam	31

VILLAGE PRIMARY

12. NANGUNERI

Location Code Number	Name of Village	Area of Village in hectares	No. of Occupied Residential Houses	No. of House-holds	Total Population including Institutional and Houseless Population)		
					Persons	Males	Females
1	2	3	4	5	6	7	8
1	Melkarai	695.46	175	175	757	376	381
2	Tennirkkulam	170.16	75	78	323	160	163
3	Singikulam (New)	766.90	281	281	1,094	529	565
4	Pulam	1,577.11	480	480	2,092	1,013	1,079
5	Tottakudi	1,378.41	722	724	3,158	1,525	1,633
6	Alwaneri	1,375.17	486	500	2,210	1,048	1,162
7	Paruttippadu	1,876.19	544	544	2,409	1,182	1,227
8	Sattangulam	1,957.94	630	630	2,664	1,285	1,379
9	Singikulam (Old)	706.60	223	230	859	419	440
10	Kil Kaduvetti	1,229.07	442	443	1,931	864	1,067
11	Devanallur	1,414.02	991	991	4,235	2,039	2,196
12	Idaiyankulam	1,927.09	427	427	1,883	863	1,020
13	Kalakkadu (R.F.)	22,359.24	70	70	228	127	101
14	Padmaneri	593.69	321	321	1,371	654	717
15	Vadagarai	708.19	169	178	804	386	418
16	Pattai	921.41	793	815	3,468	1,639	1,829
17	Vadamalaisamudram	285.31	411	411	1,699	822	877
18	Kesavaneri	36.10	55	55	221	92	129
19 a/b	Kil Karuvelangulam	162.76	183	184	780	363	417
19 b/b	Kil Karuvelangulam	547.72	348	349	1,398	649	749
	19. Total	710.48	531	533	2,178	1,012	1,166
20	KalliKulam	1,458.13	489	489	2,156	1,004	1,152
21	Srivaramangaipuram	151.76	39	40	187	87	100

CENSUS ABSTRACT

TALUK

Scheduled Castes		Scheduled Tribes		Literates		Location Code Number	Name of Village
Males	Females	Males	Females	Males	Females		
9	10	11	12	13	14	1	2
—	—	—	—	254	167	1	Melkarai
9	9	—	—	82	58	2	Tennirkkulam
137	154	—	—	350	256	3	Singikulam (New)
344	368	—	—	612	448	4	Pulam
158	175	—	—	1,098	913	5	Tottakudi
75	89	—	—	724	632	6	Alwaneri
232	239	—	—	750	509	7	Paruttippadu
189	216	—	—	867	642	8	Sattangulam
207	213	—	—	273	232	9	Singikulam (Old)
82	117	—	—	450	386	10	Kil Kaduvetti
139	185	—	—	1,236	890	11	Devanallur
57	96	—	—	605	628	12	Idaiyankulam
23	20	—	—	35	9	13	Kalakkadu (R.F.)
141	166	—	—	449	259	14	Padmaneri
111	135	—	—	213	100	15	Vadagarai
512	618	12	15	1,012	716	16	Pattai
283	303	—	—	586	414	17	Vadamalaisamudram
41	60	—	—	63	66	18	Kesavaneri
115	132	—	—	180	145	19 a/b	Kil Karuvelangulam
162	203	45	41	404	339	19 b/b	Kil Karuvelangulam
277	335	45	41	584	484		19. Total
46	54	—	—	522	330	20	Kallikulam
—	—	—	—	26	21	21	Srivaramangaipuram

VILLAGE PRIMARY

12. NANGUNERI

Location Code Number	Name of Village	Main Workers							
		Total Main Workers (I-IX)		Cultivators (I)		Agricultural Labourers (II)		Household Industry Manufacturing, Processing, Servicing and Repairs (V (a))	
		Males	Females	Males	Females	Males	Females	Males	Females
1	2	15	16	17	18	19	20	21	22
1	Melkarai	198	137	94	68	44	42	24	18
2	Tennirkkulam	96	93	63	41	19	44	—	—
3	Singikulam (New)	314	142	250	69	25	50	17	16
4	Pulam	579	60	452	10	44	28	12	9
5	Tottakudi	815	299	504	56	110	188	21	6
6	Alwaneri	642	309	400	82	171	101	8	87
7	Paruttippadu	692	227	352	—	220	183	—	23
8	Sattankulam	712	500	225	23	410	458	18	9
9	Singikulam (Old)	241	202	149	61	75	132	—	—
10	Kil Kaduvetti	451	221	219	57	170	136	1	5
11	Devanallur	1,189	818	720	244	270	464	26	64
12	Idaiyankulam	384	152	197	20	47	39	19	73
13	Kalakkadu (R.F.)	87	—	—	—	—	—	—	—
14	Padmaneri	298	57	189	17	64	16	6	19
15	Vadagarai	151	25	110	8	27	15	—	1
16	Pattai	897	578	544	162	193	231	30	151
17	Vadamalaisamudram	460	188	287	35	39	71	29	62
18	Kesavaneri	40	31	14	9	21	16	—	6
19 a/b	Kil Karuvelankulam	203	197	125	36	38	101	—	55
19 b/b	Kil Karuvelaukulam	307	189	124	15	95	127	33	23
	19. Total	510	386	249	51	133	228	33	78
20	Kallikulam	541	436	91	12	326	383	5	4
21	Srivaramangaipuram	56	40	6	—	41	40	1	—

CENSUS ABSTRACT—Contd.

TALUK

Main Workers: Other Workers (III, IV, V (b) & VI to IX) Males	Main Workers: Other Workers (III, IV, V (b) & VI to IX) Females	Marginal Workers Males	Marginal Workers Females	Non-Workers Males	Non-Workers Females	Location Code Number	Name of Village
23	24	25	26	27	28	1	2
36	9	1	—	177	244	1	Melkarai
14	8	—	25	64	45	2	Tennirkkulam
22	7	—	95	215	328	3	Singikulam (New)
71	13	—	262	434	757	4	Pulam
180	49	16	587	694	747	5	Tottakudi
63	39	21	292	385	561	6	Alwaneri
120	21	3	30	487	970	7	Paruttippadu
59	10	34	158	539	721	8	Sattangulam
17	9	23	82	155	156	9	Singikulam (Old)
61	23	15	138	398	708	10	Kil Kaduvetti
173	46	—	8	850	1,370	11	Devanallur
121	20	2	—	477	868	12	Idaiyankulam
87	—	—	—	40	101	13	Kalakkadu (R.F.)
39	5	64	206	292	454	14	Padmaneri
14	1	57	207	178	186	15	Vadagarai
130	34	6	19	736	1,232	16	Pattai
105	20	6	36	356	653	17	Vadamalaisamudram
5	—	—	—	52	98	18	Kesavaneri
40	5	2	63	158	157	19 a/b	Kil Karuvelangulam
55	24	6	29	336	531	19 b/b	Kil Karuvelangulam
95	29	8	92	494	688		19. Total
119	37	18	27	445	689	20	Kallikulam
8	—	—	—	31	60	21	Srivaramangaipuram

VILLAGE PRIMARY

12. NANGUNERI

Location Code Number	Name of Village	Area of Village in hectares	No. of Occupied Residential Houses	No. of House-holds	Total Population including Institutional and Houseless Population)		
					Persons	Males	Females
1	2	3	4	5	6	7	8
22	Karandaneri	1,953.89	800	800	3,254	1,503	1,751
23	Unnangulam	1,815.08	488	497	2,077	982	1,095
24	Deivanayagaperi	47.94	64	64	244	119	125
25	Mulaikkaraippatti	4,155.46	1,997	2,009	8,525	4,063	4,462
26	Chintamani	437.88	295	304	1,169	498	671
27	Munanjippatti	1,963.60	1,017	1,023	4,312	2,015	2,297
28	Kundakulum	913.81	372	372	1,467	690	777
29	Ariyakulam	977.35	434	435	1,857	887	970
30	Ilayankulam	20.71	73	73	324	149	175
31	Vilvarayankulam	41.50	27	27	102	46	56
32	Marugalkurichchi	1,687.60	534	552	2,480	1,259	1,221
33 a/b	Padalaiyarkulam	4,180.05	308	308	1,214	587	627
33 b/b	Padalaiyarkulam	259.00	584	591	2,530	1,174	1,356
	33. Total	4,439.05	892	899	3,744	1,761	1,983
34	Kalakkadu	1,338.34	1,726	1,726	7,332	3,449	3,883
35 a/b	Sivalaipperi	677.00	1,260	1,261	5,579	2,652	2,927
35 b/b	Sivalaipperi	259.00	298	298	1,290	602	688
	35. Total	936 00	1,558	1,559	6,869	3,254	3,615
36	Palangulam	127.34	60	60	198	85	113
37	Kovilammalpuram	911.79	875	877	3,791	1,775	2,016
38	Uchikulam	304.39	65	65	254	110	144
39	Kadamboduvalvu	930.00	504	507	2,046	960	1,086
40	Mel Malaiyaneri	59.48	35	35	150	83	67
41	Alangulam	149.88	105	107	447	186	261

CENSUS ABSTRACT—Contd.

TALUK

Scheduled Castes		Scheduled Tribes		Literates		Location Code Number	Name of Village
Males	Females	Males	Females	Males	Females		
9	10	11	12	13	14	1	2
157	205	—	—	789	566	22	Karandaneri
61	71	—	—	583	365	23	Unnangulam
17	28	—	—	57	25	24	Deivanayagaperi
824	984	—	—	2,664	1,990	25	Mulaikkaraippatti
60	80	—	—	318	306	26	Chintamani
196	248	—	—	1,276	1,112	27	Munanjippatti
148	171	—	—	451	296	28	Kundakulam
312	349	—	—	451	294	29	Ariyakulam
91	111	—	—	98	54	30	Ilayankulam
46	56	—	—	13	3	31	Vilvarayankulam
64	77	8	4	667	349	32	Marugalkurichchi
154	178	4	3	813	677	33 a/b	Padalaiyarkulam
144	156	—	—	407	313	33 b/b	Padalaiyarkulam
298	334	4	3	1,220	990		33. Total
426	508	—	—	2,402	2,183	34	Kalakkadu
307	319	44	38	1,911	1,550	35 a/b	Sivalaipperi
124	161	—	—	358	318	35 b/b	Sivalaipperi
431	480	44	38	2,269	1,868		35. Total
81	110	—	—	11	10	36	Palangulam
287	353	—	—	1,153	861	37	Kovilammalpuram
58	74	—	—	63	71	38	Uchikulam
96	122	—	—	393	226	39	Kadamboduvalvu
4	5	—	—	49	21	40	Mel Malaiyaneri
66	113	—	—	133	126	41	Alangulam

VILLAGE PRIMARY

12. NANGUNERI

Location Code Number	Name of Village	Main Workers							
		Total Main Workers (I-IX)		Cultivators (I)		Agricultural Labourers (II)		Household Industry Manufacturing, Processing Servicing and Repairs (V (a))	
		Males	Females	Males	Females	Males	Females	Males	Females
1	2	15	16	17	18	19	20	21	22
22	Karandaneri	765	418	333	101	100	193	4	11
23	Unnangulam	585	459	377	306	86	93	—	3
24	Deivanayagaperi	69	67	28	20	20	40	—	—
25	Mulaikkaraippatti	2,326	917	715	154	638	624	24	34
26	Chintamani	230	97	52	2	128	82	12	2
27	Munanjippatti	1,138	510	662	235	185	194	14	10
28	Kundakulam	388	131	141	16	155	79	—	20
29	Ariyakulam	489	244	289	70	115	152	28	5
30	Ilayankulam	83	14	56	9	10	5	—	—
31	Vilvarayankulam	25	20	15	8	8	12	2	—
32	Marugalkurichchi	697	69	344	20	212	40	1	—
33 a/b	Padalaiyarkulam	539	204	168	37	85	46	14	70
33 b/b	Padalaiyarkulam	309	199	195	60	60	102	—	18
	33. Total	848	403	363	97	145	148	14	88
34	Kalakkadu	1,643	655	491	51	296	251	95	221
35 a/b	Sivalaipperi	1,415	1,103	464	28	402	212	34	629
35 b/b	Sivalaipperi	330	324	150	48	87	87	1	170
	35. Total	1,745	1,427	614	76	489	299	35	799
36	Palangulam	54	69	12	5	40	62	—	—
37	Kovilammalpuram	885	602	449	74	288	236	9	224
38	Uchikulam	63	79	2	—	56	78	1	1
39	Kadamboduvalvu	560	331	351	48	121	206	26	43
40	Mel Malaiyaneri	19	12	2	2	14	2	—	8
41	Alangulam	81	65	11	5	25	28	—	14

CENSUS ABSTRACT—Contd.

TALUK

Main Workers							
Other Workers (III, IV, V (b) & VI to IX)		Marginal Workers		Non-Workers		Location Code Number	Name of Village
Males	Females	Males	Females	Males	Females		
23	24	25	26	27	28	1	2
328	113	12	146	726	1,187	22	Karandaneri
122	57	1	31	396	605	23	Unnangulam
21	7	1	12	49	46	24	Deivanayagaperi
949	105	2	247	1,735	3,298	25	Mulaikkaraippatti
38	11	7	75	261	499	26	Chintamani
277	71	4	153	873	1,634	27	Munanjippatti
92	16	5	91	297	555	28	Kundakulam
57	17	25	130	373	596	29	Ariyakulam
17	—	—	1	65	160	30	Ilayankulam
—	—	—	—	21	36	31	Vilvarayankulam
140	9	3	3	559	1,149	32	Marugalkurichchi
272	51	36	165	599	987	33 a/b	Padalaiyarkulam
54	19	6	45	272	383	33 b/b	Padalaiyarkulam
326	70	42	210	871	1,370		33. Total
761	132	56	101	1,750	3,127	34	Kalakkadu
515	234	12	63	1,225	1,761	35 a/b	Sivalaipperi
92	19	19	45	253	319	35 b/b	Sivalaipperi
607	253	31	108	1,478	2,080		35. Total
2	2	—	1	31	43	36	Palangulam
139	68	20	39	870	1,375	37	Kovilammalpuram
4	—	—	—	47	65	38	Uchikulam
62	34	24	91	376	664	39	Kadamboduvalvu
3	—	17	19	47	36	40	Mel Malaiyaneri
45	18	20	39	85	157	41	Alangulam

VILLAGE PRIMARY

12. NANGUNERI

Location Code Number	Name of Village	Area of Village in hectares	No. of Occupied Residential Houses	No. of House-holds	Total Population including Institutional and Houseless Population)		
					Persons	Males	Females
1	2	3	4	5	6	7	8
42	Vadugachchimadil	396.20	222	240	1,150	568	582
43	Veppilangulam	95.79	28	28	137	69	68
44	Terku Nanguneri	1,423.73	485	485	2,082	994	1,088
45	Surangudi	639 83	304	304	1,287	605	682
46	Nanguneri	1,414.02	1,714	1,743	7,373	3,659	3,714
47	Pambankulam	29.69	63	63	254	113	141
48	Madamkarangudu	31.99	349	349	1,376	619	757
49	Singaneri	456.90	178	178	796	382	414
50	Mela Puttaneri	67 51	11	11	34	17	17
51	Senbagaramanallur	1,190.22	528	529	2,159	1,062	1,097
52	Pappankulam	1,530.98	557	580	2,264	1,038	1,226
53	Kadangulam Tirumalaipuram	2,004.48	774	774	3,334	1,517	1,817
54	Sadaiyaneri Venkatarayapuram	1,377.19	535	535	2,287	1,057	1,230
55	Ramakrishnapuram	1,855.55	915	936	3,824	1,808	2,016
56	Irappuvari	2,002.45	722	737	3,074	1,411	1,663
57	Rajakkalmangalam	1,738.19	891	897	3,514	1,637	1,877
58	Madam Alangulam	127.09	28	28	125	53	72
59 a/b	Puliyurkurichchi	803.25	966	976	4,172	1,811	2,361
60	MalaiyadipPudur	934.45	448	459	2,076	1,028	1,048
61	Nambipuram	124.65	121	124	512	245	267
62	Sengalakurichchi	607.05	702	717	3,212	1,527	1,685
63	Tirukkurungudi	929.59	1,060	1,068	4,268	2,005	2,263
64	Magiladi	407.77	400	402	1,633	808	825

CENSUS ABSTRACT—Contd.

TALUK

Scheduled Castes		Scheduled Tribes		Literates		Location Code	
Males	Females	Males	Females	Males	Females	Number	Name of Village
9	10	11	12	13	14	1	2
70	68	—	—	413	257	42	Vadugachchimadil
—	—	—	—	33	13	43	Veppilangulam
158	174	4	4	539	361	44	Terku Nanguneri
38	45	—	—	463	288	45	Surangudi
334	322	13	13	2,742	2,024	46	Nanguneri
55	71	—	—	66	40	47	Pambankulam
88	93	—	—	380	288	48	Madamkarangudu
—	—	—	—	238	149	49	Singaneri
15	15	—	—	13	7	50	Mela Puttaneri
354	366	—	—	517	308	51	Senbagaramanallur
279	332	—	—	806	630	52	Pappankulam
218	292	21	17	782	643	53	Kadangulam Tirumalaipuram
209	239	—	—	528	452	54	Sadaiyaneri Venkatarayapuram
677	728	10	14	1,026	772	55	Ramakrishnapuram
303	337	—	—	940	701	56	Irappuvari
247	294	—	—	1,056	754	57	Rajakkalmangalam
—	—	—	—	20	17	58	Madam Alangulam
270	353	1	1	1,129	1,077	59 a/b	Puliyurkurichchi
27	20	—	—	595	435	60	Malaiyadippudur
22	45	—	—	133	73	61	Nambipuram
242	247	6	13	1,071	871	62	Sengalakurichchi
375	439	—	—	1,249	1,035	63	Tirukkurungudi
300	314	—	—	391	230	64	Magiladi

VILLAGE PRIMARY

12. NANGUNERI

Location Code Number	Name of Village	Main Workers							
		Total Main Workers (I-IX)		Cultivators (I)		Agricultural Labourers (II)		Household Industry Manufacturing, Processing, Servicing and Repairs (V (a))	
		Males	Females	Males	Females	Males	Females	Males	Females
1	2	15	16	17	18	19	20	21	22
42	Vadugachchimadil	343	100	179	1	124	95	2	—
43	Veppilankulam	46	4	33	—	13	4	—	—
44	Terku Nanguneri	505	63	294	11	148	35	—	6
45	Surangudi	368	336	186	33	149	297	1	—
46	Nanguneri	1,686	182	353	31	165	36	36	16
47	Pambankulam	61	11	44	—	13	10	—	—
48	Madamkarangudu	303	236	94	23	138	136	10	29
49	Singaneri	220	43	76	3	99	37	22	—
50	Mela Puttaneri	8	1	7	—	—	1	—	—
51	Senbagaramanallur	540	132	363	17	81	83	29	6
52	Pappankulam	641	567	404	35	124	458	3	5
53	Kadangulam Tirumalaipuram	843	382	345	68	321	253	13	5
54	Sadaiyaneri Venkatarayapuram	583	354	195	55	263	183	55	16
55	Ramakrishnapuram	1,025	828	517	218	327	547	31	20
56	Irappuvari	889	597	444	161	274	381	5	12
57	Rajakkalmangalam	857	479	391	77	260	305	27	18
58	Madam Alangulam	30	13	21	—	6	11	—	1
59 a/b	Puliyurkurichchi	971	803	392	38	354	601	7	21
60	Malaiyadippudur	496	257	260	19	137	24	16	193
61	Nambipuram	155	169	34	45	96	110	2	2
62	Sengalakurichchi	793	480	290	60	250	190	23	121
63	Tirukkurungudi	1,027	490	352	53	231	283	62	67
64	Magiladi	405	98	185	18	141	60	—	3

CENSUS ABSTRACT—Contd.

TALUK

Main Workers							
Other Workers (III, IV, V (b) & VI to IX)		Marginal Workers		Non-Workers		Location Code Number	Name of Village
Males	Females	Males	Females	Males	Females		
23	24	25	26	27	28	1	2
38	4	2	36	223	446	42	Vadugachchimadil
—	—	—	—	23	64	43	Veppilangulam
63	11	1	30	488	995	44	Terku Nanguneri
32	6	—	3	237	343	45	Surangudi
1,132	99	60	38	1,913	3,494	46	Nanguneri
4	1	—	—	52	130	47	Pambankulam
61	48	—	10	316	511	48	Madamkarangudu
23	3	3	—	159	371	49	Singaneri
1	—	—	-	9	16	50	Mela Puttaneri
67	26	—	—	522	965	51	Senbagaramanallur
110	69	—	4	397	655	52	Pappankulam
164	56	21	122	653	1,313	53	Kadangulam Tirumalaipuram
70	100	1	9	473	867	54	Sadaiyaneri Venkatarayapuram
150	43	3	21	780	1,167	55	Ramakrishnapuram
166	43	1	61	521	1,005	56	Irappuvari
179	79	10	124	770	1,274	57	Rajakkalmangalam
3	1	—	—	23	59	58	Madam Alangulam
218	143	8	46	832	1,512	59 a/b	Puliyurkurichchi
83	21	78	249	454	542	60	Malaiyadippudur
23	12	—	—	90	98	61	Nambipuram
230	109	17	122	717	1,083	62	Sengalakurichchi
382	87	34	208	944	1,565	63	Tirukkurungudi
79	17	34	111	369	616	64	Magiladi

VILLAGE PRIMARY

12. NANGUNERI

Location Code Number	Name of Village	Area of Village in hectares	No. of Occupied Residential Houses	No. of House-holds	Total Population including Institutional and Houseless Population)		
					Persons	Males	Females
1	2	3	4	5	6	7	8
65 a/b	Nambittalaivanpattayam	674.23	304	315	1,369	650	719
65 b/b	Nambittalaivanpattayam	4,040.70	419	431	1,645	816	829
	65. Total	4,714.93	723	746	3,014	1,466	1,548
66	Dalapatisamudram	1,659.27	1,228	1,232	5,339	2,517	2,822
67	Anaikkulam	1,416.85	717	729	3,192	1,486	1,706
68	Kannanallur	2,496.59	645	648	2,816	1,380	1,436
69	Ilangulam	1,881.45	684	707	3,005	1,389	1,616
70 a/b	Vijayanarayanam	2,947.10	1,236	1,237	5,491	2,663	2,828
70 b/b	Vijayanarayanam	2,995.51	947	992	4,494	2,139	2,355
	70. Total	5,942.61	2,183	2,229	9,985	4,802	5,183
71	Ittamoli	1,400.66	1,592	1,636	7,172	3,405	3,767
72	Kovangulam	1,530.17	361	362	1,521	746	775
73	Achchambadu	1,096.73	666	669	2,751	1,226	1,525
74	Vadakku Valliyur	4,550.04	3,784	3,797	16,734	8,197	8,537
75	Parivirisuryan	1,335.16	696	696	3,117	1,518	1,599
76	Terku Valliyur	2,603.43	1,444	1,478	6,564	3,131	3,433
77	Terku Kallikkulam	668.56	1,078	1,096	5,066	2,351	2,715
78	Samugarangapuram	3,079.76	948	956	4,099	1,944	2,155
79 a/b	Kottaikkarungulam	4,001.27	601	605	2,516	1,144	1,372
79 b/b	Kottaikkarungulam	339.83		UNINHABITED			
	79. Total	4,341.10	601	605	2,516	1,144	1,372
80	Kumarapuram	1,664.12	632	644	2,919	1,376	1,543
81	Mahadevankulam	972.09	108	108	474	211	263
82 a/b	Tisaiyanvilai	299.34	416	416	1,999	933	1,066

CENSUS ABSTRACT—Contd.

TALUK

Scheduled Castes		Scheduled Tribes		Literates		Location Code	
Males	Females	Males	Females	Males	Females	Number	Name of Village
9	10	11	12	13	14	1	2
160	184	—	—	351	256	65 a/b	Nambittalaivanpattayam
169	166	13	11	429	241	65 b/b	Nambittalaivanpattayam
329	350	13	11	780	497		65. Total
283	353	2	2	1,750	1,359	66	Dalapatisamudram
162	202	—	—	1,023	887	67	Anaikkulam
237	246	—	—	747	563	68	Kannanallur
400	436	—	—	957	832	69	Ilangulam
267	291	—	—	1,718	1,224	70 a/b	Vijayanarayanam
210	210	—	—	1,457	1,189	70 b/b	Vijayanarayanam
477	501	—	—	3,175	2,413		70. Total
195	210	—	—	2,183	1,933	71	Ittamoli
132	149	—	—	483	359	72	Kovangulam
185	203	—	—	937	1,027	73	Achchambadu
906	993	90	103	5.901	4,669	74	Vadakku Valliyur
434	469	11	10	828	634	75	Parivirisuryan
461	537	16	13	1,903	1,557	76	Terku Valliyur
163	165	—	—	1,678	1,578	77	Terku Kallikkulam
489	543	108	162	1,299	1,015	78	Samugarangapuram
72	75	216	291	629	516	79 a/b	Kottaikkarungulam
		UNINHABITED				79 b/b	Kottaikkarungulam
72	75	216	291	629	516		79. Total
93	115	—	—	902	845	80	Kumarapuram
—	—	—	—	104	120	81	Mahadevankulam
3	2	—	—	691	744	82 a/b	Tisaiyanvilai

VILLAGE PRIMARY

12. NANGUNERI

Location Code Number	Name of Village	Main Workers							
		Total Main Workers (I-IX)		Cultivators (I)		Agricultural Labourers (II)		Household Industry Manufacturing, Processing, Servicing and Repairs (V (a))	
		Males	Females	Males	Females	Males	Females	Males	Females
1	2	15	16	17	18	19	20	21	22
65 a/b	Nambittalaivanpattayam	341	11	169	5	114	3	4	1
65 b/b	Nambittalaivanpattayam	493	254	193	50	172	152	—	—
	65. Total	834	265	362	55	286	155	4	1
66	Dalapatisamudram	1,277	604	671	232	389	313	60	19
67	Anaikkulam	807	286	267	29	451	212	12	18
68	Kannanallur	721	361	407	77	222	203	27	42
69	Ilangulam	752	180	453	9	67	102	17	—
70 a/b	Vijayanarayanam	1,292	138	445	16	737	97	7	4
70 b/b	Vijayanarayanam	1,134	83	723	6	301	45	28	1
	70. Total	2,426	221	1,168	22	1,038	142	35	5
71	Ittamoli	1,838	853	574	123	633	550	54	17
72	Kovangulam	436	419	280	127	95	262	1	3
73	Achchambadu	572	155	235	14	117	35	66	78
74	Vadakku Valliyur	4,255	1,016	812	59	692	383	86	188
75	Parivirisuryan	883	636	229	71	560	454	1	83
76	Terku Valliyur	1,565	942	660	162	442	318	120	338
77	Terku Kallikkulam	830	228	203	22	226	84	66	17
78	Samugarangapuram	1,035	393	331	42	440	295	13	23
79 a/b	Kottaikkarungulam	640	300	275	29	231	210	7	17
79 b/b	Kottaikkarungulam	UNINHABITED							
	79. Total	640	300	275	29	231	210	7	17
80	Kumarapuram	719	486	214	37	33	52	7	181
81	Mahadevankulam	109	114	6	—	—	1	—	25
82 a/b	Tisaiyanvilai	378	165	32	2	48	—	3	35

CENSUS ABSTRACT – Contd.

TALUK

Main Workers							
Other Workers (III, IV, V (b) & VI to IX)		Marginal Workers		Non-Workers		Location Code	
Males	Females	Males	Females	Males	Females	Number	Name of Village
23	24	25	26	27	28	1	2
54	2	4	12	305	696	65 a/b	Nambittalaivanpattayam
128	52	24	92	299	483	65 b/b	Nambittalaivanpattayam
182	54	28	104	604	1,179		65. Total
157	40	114	307	1,126	1,911	66	Dalapatisamudram
77	27	9	343	670	1,077	67	Anaikkulam
65	39	25	116	634	959	68	Kannanallur
215	69	8	187	629	1,249	69	Ilangulam
103	21	10	495	1,361	2,195	70 a/b	Vijayanarayanam
82	31	14	26	991	2,246	70 b/b	Vijayanarayanam
185	52	24	521	2,352	4,441		70. Total
577	163	3	61	1,564	2,853	71	Ittamoli
60	27	—	9	310	347	72	Kovangulam
154	28	2	1	652	1,369	73	Achchambadu
2,665	386	19	93	3,923	7,428	74	Vadakku Valliyur
93	28	10	59	625	904	75	Parivirisuryan
343	124	176	369	1,390	2,122	76	Terku Valliyur
335	105	49	53	1,472	2,434	77	Terku Kallikkulam
251	33	1	24	908	1,738	78	Samugarangapuram
127	44	9	201	495	871	79 a/b	Kottaikkarungulam
		UNINHABITED				79 b/b	Kottaikkarungulam
127	44	9	201	495	871		79. Total
465	216	3	48	654	1,009	80	Kumarapuram
103	88	—	—	102	149	81	Mahadevankulam
295	128	24	40	531	861	82 a/b	Tisaiyanvilai

VILLAGE PRIMARY

12. NANGUNERI

Location Code Number	Name of Village	Area of Village in hectares	No. of Occupied Residential Houses	No. of House-holds	Total Population including Institutional and Houseless Population)		
					Persons	Males	Females
1	2	3	4	5	6	7	8
83	Appuvilai	276.41	141	141	714	344	370
84	Pasuvali	159.99	13	13	69	35	34
85	Urumangulam	1,681.12	910	941	4,024	1,839	2,185
86	Anaikkarai	224.31	89	89	515	243	272
87	Kasturirangapuram	4,147.36	617	624	2,705	1,319	1,386
88	Kumbikulam	1,539.88	575	578	2,402	1,144	1,258
89	Saundarapandiyapuram	1,268.80	369	381	1,566	762	804
90	Alankinar Tirumalapuram	758.40	446	446	1,982	953	1,029
91	Tandaiyarkulam	915.83	678	681	2,926	1,358	1,568
92	Panaikkudi	2,654.42	2,520	2,530	11,390	5,480	5,910
93 a/b	Perungudi	1,494.15	1,483	1,490	6,769	2,872	3,897
93 b/b	Perungudi	2,186.19	1,683	1,729	7,330	3,368	3,962
	93. Total	3,680.34	3,166	3,219	14,099	6,240	7,859
94	Veppilangulam	2,498.21	900	914	4,259	2,033	2,226
95	Radhapuram	3,173.25	1,278	1,284	5,516	2,683	2,833
96	Rammadupuram	263.90	59	59	249	130	119
97	Karaichchuttupudur	2,297.07	1,496	1,503	6,689	3,150	3,539
98 a/b	Mudumottamuli	812.37	642	657	3,001	1,401	1,600
98 b/b	Mudumottamuli	680.56	344	344	1,610	778	832
	98. Total	1,492.93	986	1,001	4,611	2,179	2,432
99	Kuttam	2,554.06	873	874	4,437	2,176	2,261
100 a/b	Karaichchuttu Uvari	811.53	670	689	2,950	1,392	1,558
100 b/b	Karaichchuttu Uvari	485.13	703	719	4,050	2,080	1,970
	100. Total	1,296.66	1,373	1,408	7,000	3,472	3,528

CENSUS ABSTRACT—Contd.

TALUK

Scheduled Castes		Scheduled Tribes		Literates		Location Code Number	Name of Village
Males	Females	Males	Females	Males	Females		
9	10	11	12	13	14	1	2
39	48	—	—	245	241	83	Appuvilai
—	—	—	—	20	20	84	Pasuvali
161	169	—	—	1,202	1,079	85	Urumangulam
29	40	—	—	177	140	86	Anaikkarai
409	387	—	—	627	432	87	Kasturirangapuram
348	366	71	87	637	412	88	Kumbikulam
199	185	—	—	428	372	89	Saundarapandiyapuram
80	95	—	—	717	602	90	Alankinar Tirumalapuram
499	590	—	—	919	858	91	Tandaiyarkulam
811	962	68	77	3,527	2,806	92	Panaikkudi
173	243	50	63	2,230	2,888	93 a/b	Perungudi
544	618	—	—	2,186	2,085	93 b/b	Perungudi
717	861	50	63	4,416	4,973		93. Total
327	326	—	—	1,266	880	94	Veppilangulam
871	949	11	12	1,564	1,151	95	Radhapuram
19	12	—	—	78	65	96	Rammadupuram
308	346	—	—	2,039	1,856	97	Karaichchuttupudur
—	—	—	—	922	959	98 a/b	Mudumottamuli
73	64	—	—	498	465	98 b/b	Mudumottamuli
73	64	—	—	1,420	1,424		98. Total
83	82	—	—	1,381	1,299	99	Kuttam
48	57	—	—	874	814	100 a/b	Karaichchuttu Uvari
6	7	—	—	1,495	1,465	100 b/b	Karaichchuttu Uvari
54	64	—	—	2,369	2,279		100. Total

VILLAGE PRIMARY

12. NANGUNERI

Location Code Number	Name of Village	Main Workers							
		Total Main Workers (I-IX)		Cultivators (I)		Agricultural Labourers (II)		Household Industry Manufacturing, Processing, Servicing and Repairs (V (a))	
		Males	Females	Males	Females	Males	Females	Males	Females
1	2	15	16	17	18	19	20	21	22
83	Appuvilai	201	22	50	—	78	20	—	—
84	Pasuvali	21	2	5	—	4	2	—	—
85	Urumangulam	1,012	859	169	—	385	225	59	592
86	Anaikkarai	90	76	20	3	54	57	—	1
87	Kasturirangapuram	754	285	252	13	340	251	9	2
88	Kumbikulam	637	380	352	47	205	321	9	3
89	Saundarapandiyapuram	345	98	236	16	77	69	1	1
90	Alankinar Tirumalapuram	534	434	37	18	292	195	95	154
91	Tandaiyarkulam	697	301	86	22	517	206	2	16
92	Panaikkudi	2,841	1,105	509	47	1,236	775	101	102
93 a/b	Perungudi	1,093	676	293	120	246	225	42	80
93 b/b	Perungudi	1,756	811	671	120	611	495	47	33
	93. Total	2,849	1,487	964	240	857	720	89	113
94	Veppilangulam	1,041	325	777	83	164	109	4	113
95	Radhapuram	1,268	406	326	78	392	221	28	20
96	Rammadupuram	70	58	24	13	25	27	4	—
97	Karaichchuttupudur	1,697	912	300	7	364	59	199	638
98 a/b	Mudumottamuli	628	99	177	3	151	17	2	24
98 b/b	Mudumottamuli	365	111	80	—	166	1	22	82
	98. Total	994	210	257	3	317	18	24	106
99	Kuttam	1,071	201	324	14	203	11	2	108
100 a/b	Karaichchuttu Uvari	616	107	116	2	122	2	39	52
100 b/b	Karaichchuttu Uvari	1,007	61	—	1	7	—	3	6
	100. Total	1,623	168	116	3	129	2	42	58

CENSUS ABSTRACT—Contd.

TALUK

Main Workers: Other Workers (III, IV, V (b) & VI to IX) Males	Main Workers: Other Workers (III, IV, V (b) & VI to IX) Females	Marginal Workers Males	Marginal Workers Females	Non-Workers Males	Non-Workers Females	Location Code Number	Name of Village
23	24	25	26	27	28	1	2
73	2	—	8	143	340	83	Appuvilai
12	—	—	—	14	32	84	Pasuvali
399	42	28	54	799	1,272	85	Urumangulam
16	15	—	—	153	196	86	Anaikkarai
153	19	2	171	563	930	87	Kasturirangapuram
71	9	—	—	507	878	88	Kumbikulam
31	12	35	115	382	591	89	Saundarapandiyapuram
110	67	1	11	418	584	90	Alankinar Tirumalapuram
92	57	—	7	661	1,260	91	Tandaiyarkulam
995	181	71	221	2,568	4,584	92	Panaikkudi
512	251	14	100	1,765	3,120	93 a/b	Perungudi
427	163	58	230	1,554	2,921	93 b/b	Perungudi
939	414	72	331	3,319	6,041		93. Total
96	20	64	41	928	1,860	94	Veppilangulam
522	87	37	118	1,378	2,309	95	Radhapuram
17	18	—	—	60	61	96	Rammadupuram
834	208	76	387	1,377	2,240	97	Karaichchuttupudur
298	55	108	496	665	1,005	98 a/b	Mudumottamuli
98	28	1	36	411	685	98 b/b	Mudumottamuli
396	83	109	532	1,076	1,690		98. Total
542	68	4	109	1,101	1,951	99	Kuttam
339	51	95	133	681	1,318	100 a/b	Karaichchuttu Uvari
997	54	—	1	1,073	1,908	100 b/b	Karaichchuttu Uvari
1,336	105	95	134	1,754	3,226		100. Total

VILLAGE PRIMARY

12. NANGUNERI

Location Code Number	Name of Village	Area of Village in hectares	No. of Occupied Residential Houses	No. of House-holds	Total Population including Institutional and Houseless Population)		
					Persons	Males	Females
1	2	3	4	5	6	7	8
101 a/b	Tiruvambalapuram	1,825.07	721	731	3,376	1,585	1.791
101 b/b	Tiruvambalapuram	812.76	631	631	3,142	1,557	1.585
	101. Total	2,637.83	1,352	1,362	6.518	3,142	3,376
102 a/b	Udayattur	3.713.12	749	750	3,103	1,473	1,630
102 b/b	Udayattur	N.A.	137	137	517	246	271
	102. Total	3,713.12	886	887	3,620	1,719	1,901
103	Parameswarapuram	685.56	386	387	1,678	831	847
104	Danakkakulam	3,027.96	991	1,000	4,662	2,230	2,432
105	Sadaiyaneri	102.79		UNINHABITED			
106	Adangarkulam	972.06	466	466	1,938	917	1,021
107 a/c	Palavur	1,022.27	672	681	3,062	1,512	1,550
107 b/c	Palavur	802.92	548	564	2,574	1,287	1,287
107 c/c	Palavur	2,059.92	1,399	1.433	6,861	3,380	3,481
	107. Total	3,885.11	2,619	2,678	12,497	6,179	6,318
108	Karungulam	1,456.92	610	614	2.843	1,421	1,422
109	Levinjipuram	1,900.47	1,964	1,982	9,790	4,883	4.907
110	Chettikulam	728.46	1,513	1,558	7,630	3,805	3,825
111	Erukkandurai	4,075.33	812	823	3,657	1,743	1,914
112	Kudangulam	2,696.92	1,605	1,636	7,582	3,666	3,916
113	Vijayapati	2,595.15	1,553	1,560	7,945	3,966	3,979
	Total	1,85,819.00	82,028	82,962	365,308	174,297	191,011

CENSUS ABSTRACT—Contd.

TALUK

Scheduled Castes		Scheduled Tribes		Literates		Location Code	
Males	Females	Males	Females	Males	Females	Number	Name of Village
9	10	11	12	13	14	1	2
17	19	2	1	823	599	101 a/b	Tiruvambalapuram
1	2	—	—	1,038	965	101 b/b	Tiruvambalapuram
18	21	2	1	1,861	1,564		101. Total
406	440	—	—	685	444	102 a/b	Udayattur
46	47	129	137	139	121	102 b/b	Udayattur
452	487	129	137	824	565		102. Total
244	245	317	337	567	362	103	Parameswarapuram
558	586	161	185	1,271	959	104	Danakkakulam
		UNINHABITED				105	Sadaiyaneri
341	387	—	—	475	378	106	Adangarkulam
569	582	4	5	971	771	107 a/c	Palavur
—	1	—	—	795	604	107 b/c	Palavur
236	261	1	1	2,250	1,650	107 c/c	Palavur
805	844	5	6	4,016	3,025		107. Total
221	205	—	—	869	497	108	Karungulam
204	193	—	—	3,542	2,925	109	Levinjipuram
97	81	—	—	2,521	1,805	110	Chettikulam
777	845	—	—	850	580	111	Erukkandurai
418	453	—	—	2,125	1,655	112	Kudangulam
423	420	—	—	2,588	2,255	113	Vijayapati
25,681	28,687	1,438	1,660	111,492	90,308		Total

VILLAGE PRIMARY

12. NANGUNERI

Location Code Number	Name of Village	Main Workers: Total Main Workers (I-IX) Males	Total Main Workers (I-IX) Females	Cultivators (I) Males	Cultivators (I) Females	Agricultural Labourers (II) Males	Agricultural Labourers (II) Females	Household Industry Manufacturing, Processing, Servicing and Repairs (V (a)) Males	Household Industry Manufacturing, Processing, Servicing and Repairs (V (a)) Females
1	2	15	16	17	18	19	20	21	22
101 a/b	Tiruvambalapuram	907	575	262	65	322	313	92	142
101 b/b	Tiruvambalapuram	756	39	93	1	63	4	—	—
	101. Tolal	1,663	614	355	66	385	317	92	142
102 a/b	Udayattur	764	233	410	36	160	170	11	8
102 b/b	Udayattur	152	15	97	2	41	13	—	—
	102. Total	916	248	507	38	201	183	11	8
103	Parameswarapuram	437	57	191	—	85	1	3	17
104	Danakkakulam	1,182	459	579	25	298	302	53	109
105	Sadaiyaneri				UNINHABITED				
106	Adangarkulam	501	180	232	30	211	125	4	17
107 a/c	Palavur	837	438	287	38	335	330	40	22
107 b/c	Palavur	691	58	520	6	95	16	10	14
107 c/c	Palavur	1,881	609	1,198	298	432	225	12	38
	107. Total	3,409	1,105	2,005	342	862	571	62	74
108	Karungulam	800	157	353	23	311	107	54	17
109	Levinjipuram	2,507	620	1,069	101	403	214	14	108
110	Chettikulam	2,224	827	1,104	249	556	233	34	249
111	Erukkandurai	982	610	432	106	432	459	37	26
112	Kudangulam	1,990	1.385	766	21	706	289	43	935
113	Vijayapati	2.131	664	291	25	435	204	24	371
	Total	1,405	39,994	35,748	6,035	25,788	19,893	2,537	7,845

CENSUS ABSTRACT—Contd.

TALUK

Main Workers							
Other Workers (III, IV, V (b) & VI to IX)		Marginal Workers		Non-Workers		Location Code Number	Name of Village
Males	Females	Males	Females	Males	Females		
23	24	25	26	27	28	1	2
231	55	8	250	670	966	101 a/b	Udayattur
600	34	13	6	788	1,540	101 b/b	Udayattur
831	89	21	256	1,458	2,506		101. Total
183	19	67	318	642	1,079	102 a/b	Tiruvambalapuram
14	—	—	—	94	256	102 b/b	Tiruvambalapuram
197	19	67	318	736	1,335		102. Total
158	39	1	90	393	700	103	Parameswarapuram
252	23	2	39	1,046	1,934	104	Danakkakulam
		UNINHABITED				105	Sadaiyaneri
54	8	2	143	414	698	106	Adangarkulam
175	48	24	118	651	994	107 a/c	Palavur
66	22	—	33	596	1,196	107 b/c	Palavur
239	48	8	60	1,491	2,812	107 c/c	Palavur
480	118	32	211	2,738	5,002		107. Total
82	10	2	62	619	1,203	108	Karungulam
1,021	197	53	168	2,323	4,119	109	Levinjipuram
530	96	9	224	1,572	2,774	110	Chettikulam
81	19	9	64	752	1,240	111	Erukkandurai
475	140	7	83	1,669	2,448	112	Kudangulam
1,381	64	20	174	1,815	3,141	113	Vijayapati
27,332	6,221	2,140	11,562	80,752	139,455		Total

1. Tisaiyanvilai — "Treated as Census Town"
2. Eruvadi — " " "

Foot Note

L.C. 59 b/b Puliyoorkurichchi is included in Eruvadi Panchayat
L.C. 89 b/b Tisaiyanvilai is included in Tisaiyanvilai Panchayat
Entire Village Thiruvaraganeri V. No. 112 is included in Eruvadi (P)
Entire Village Eruvadi V. No 55 " " "

ANNEXE

STATEMENT SHOWING THE REVENUE VILLAGES AND THEIR CONSTITUENT PANCHAYATS

12. NANGUNERI TALUK

L.C. No.	Name of Villages	Name of panchayat in which included with alphabetical indications where there are other Segment (s)	Cross reference for the other segment(s) of panchayat
1	2	3	4
1	Melkarai	Singikulam c/d	3 for a/d 9 for b/d 2 for d/d
2	Tennirkkulam	Singikulam d/d	3 for a/d 9 for b/d 1 for c/d
3	Singikulam (New)	Singikulam a/d	9 for b/d 1 for c/d 2 for d/d
4	Pulam	Pulam	—
5	Tottakudi	Tottakudi	—
6	Alwaneri	Alwaneri	—
7	Paruttippadu	Paruttippadu	—
8	Sattangulam	Sattangulam	—
9	Singikulam (Old)	Singikulam b/d	3 for a/d 1 for c/d 2 for d/d
10	Kil Kaduvetti	Kil Kaduvetti	—
11	Devanallur	Devanallur	—
12	Idaiyankulam	Idaiyankulam	—
13	Kalakkadu (R.F.)	Kalakkadu h/h	16 for b/h 34 for a/h 33 b/b for c/h 35 b/b for d/h 19 b/b for e/h 17 for f/h 36 for g/h
14	Padmaneri	Padmaneri a/b	15 for b/b
15	Vadagarai	Padmaneri b/b	14 for a/b

1	2	3	4
16	Pattai	Kalakkadu b/h	34 for a/h 33 b/b for c/h 35 b/b for d/h 19 b/b for e/h 17 for f/h 36 for g/h 13 for h/h
17	Vadamalaisamudram	Kalakkadu f/h	34 for a/h 16 for b/h 33 b/b for c/h 19 b/b for e/h 35 b/b for d/h 36 for g/h 13 for h/h
18	Kesavaneri	Kil Karuvelangulam b/b	19 a/b for a/b
19 a/b	Kil Karuvelangulam	Kalakadu e/h	34 for a/h 16 for b/h 33 b/b for c/h 35 b/b for d/h 17 for f/h 36 for g/h 13 for h/h
19 a/b	Kil Karuvelangulam	Kil Karuvelangnlam a/b	18 for b/b
20	Kallikulam	Kallikulam	—
21	Srivaramangaipuram	Marugalkurichchi b/c	32 for a/c 31 for c/c
22	Karandaneri	Karandaneri	—
23	Unnangulam	Unnankulam	—
24	Deivanayagaperi	Ariyakulam b/b	29 for a/b
25	Mulaikkaraippatti	Mulaikkaraippatti	—
26	Chintamani	Chintamani	—
27	Munanjippatti	Munanjippatti	—
28	Kundakulam	Kundakulam	—
29	Ariyakulam	Ariyakulam a/b	24 for b/b
30	Ilayankulam	Singaneri b/c	49 for a/c 48 for c/c
31	Vilvarayankulam	Murugalkurichchi c/c	32 for a/c 21 for b/c
32	Marugalkurichchi	Marugalkurichchi a/c	21 for b/c 31 for c/c

1		2	3	4
33	b/b	Padalaiyarkulam	Kalakkadu c/h	16 for b/h 34 for a/h 35 b/b for d/h 19 b/b for e/h 17 for f/h 36 for g/h 13 for h/h
33	a/b	Padalaiyarkulam	Padalaiyarkulam	—
34		Kalakkadu	Kalakkudu a/h	16 for b/h 33 b/b for c/h 35 b/b for d/h 19 b/b for e/h 17 for f/h 13 for h/h 36 for g/h
35	a/b	Sivalaipperi	Sivalaipperi	—
35	b/b	Sivalaipperi	Kalakkadu d/h	34 for a/h 16 for b/h 33 b/b for c/h 19 b/b for e/h 17 for f/g 36 for g/h 13 for h/h
36		Palangulam	Kalakkadu g/h	34 for a/h 16 for b/h 33 b/b for c/h 35 b/b for d/h 19 b/b for e/h 17 for f/h 13 for h/h
37		Kovilammalpuram	Kovilammalpuram	—
38		Uchikulam	Vadugachchimadil c/c	42 for a/c 40 for b/c
39		Kadamboduvalvu	Kadamboduvalvu	—
40		Melmalaiyaneri	Vadukachimadil b/c	42 for a/c 38 for c/c
41		Alangulam	Puliyurkurichchi b/c	59 a/b for c/c 58 for a/c
42		Vadugachchimadil	Vadugachchimadil a/c	40 for b/c 38 for c/c
43		Veppilangulam	Terku Nanguneri b/c	44 for a/c 47 for c/c
44		Terku Nanguneri	Terku Nanguneri a/c	43 for b/c 47 for c/c

1	2	3	4
45	Surangudi	Surangudi	—
46	Nanguneri	Nauguneri a/b	50 for b/b
47	Panbangulam	Terku Nanguneri c/c	44 for a/c 43 for b/c
48	Madam Karankudu	Singaneri c/c	49 for a/c 30 for b/c
49	Singaneri	Singaneri a/c	48 for c/c 30 for b/c
50	Melaputhaneri	Nanguneri b/b	46 for a/b
51	Senbagaramanallur	Senbagaramanallur	—
52	Pappankulam	Pappankulam	—
53	Kadangulam Tirumalaipuram	Kadankulam Tirumalaipuram	—
54	Sadaiyaneri Venkatarayapuram	Sadaiyaneri Venkatarayapuram	—
55	Ramakrishnapuram	Ramakrishnapuram	—
56	Iraippuvari	Iraippuvari	—
57	Rajakkalmangalam	Rajakkalmangalam	—
58	Madam Alankulam	Puliyurkurichchi c/c	59 for a/b 41 for b/c
59 a/b	Puliyurkurichchi	Puliyurkurichchi a/c	41 for b/c 58 for c/c
60	Malaiyadippudur	Malaiyadippudur	—
61	Nambipuram	Tirukkurungudi b/d	63 for a/d 64 for c/d 65 b/b for d/d
62	Sengalakurichchi	Sengalakurichchi	—
63	Tirukkurungudi	Tirukkurungudi a/d	61 for b/d 64 for c/d 65 b/b for d/d
64	Magiladi	Tirukkurungudi c/d	63 for a/d 61 for b/d 65 b/b for d/d
65 a/b	Nambittalaivanpattayam	Dalavoipuram	—
65 b/b	Nambittalaivanpattayam	Tirukkurungudi d/d	61 for b/d 64 for c/d 63 for a/d
66	Dalapatisamudram	Dalapatisamudram	—

1	2	3	4
67	Anaikkulam	Anaikkulam	—
68	Kannanallur	Kannanallur	—
69	Ilangulam	Ilangulam	—
70 a/b	Vijayanarayanam	Vijayanarayanam	—
70 b/b	Vijayanarayanam	Sankarankulam	—
71	Ittamoli	Ittamoli & Alagappapuram	—
72	Kovangulam	Kovangulam	—
73	Achchampadu	Achchampadu	—
74	Vadakku Valliyur	Vadakku Valliyur	—
75	Parivirisuryan	Panagudi b/c	92 for a/c 91 for c/c
76	Terku Valliyur	Terku Valliyur	—
77	Terku Kallikkulam	Terku Kallikkulam	—
78	Samugarangapuram	Samugarangapuram	—
79 a/b	Kottaikkarungulam	Kottaikkarungulam	—
79 b/b	Kottaikkarungulam	Anaikkarai b/c	86 for a/c 96 for c/c
80	Kumarapuram	Kumarapuram	—
81	Mahadevankulam	Mahadevankulam	—
82 a/b	Tisaiyanvilai	Idayankudi	—
83	Appuvilai	Appuvilai	—
84	Pasuvali	Muthumothammozhi b/b	98 for a/b
85	Urumangulam	Urumangulam	—
86	Anaikkarai	Anaikkarai a/c	79 b/b for b/c 96 for c/c
87	Kasturirangapuram	Kasturirangapuram	—
88	Kumbikulam	Kumbikulam	—
89	Saundarapandiyapuram	Saundarapandiyapuram	—
90	Alakinar Thirumalapuram	Alakinar Thirumalapuram	—
91	Tandaiyarkulam	Panakkudi c/c	92 for a/c 75 for b/c

1		2	3	4
92		Panaikkudi	Panaikkudi a/c	75 for b/c 91 for c/c
93	a/b	Perungudi	Vadakkankulam	—
93	b/b	Perungudi	Kavalkinar	—
94		Veppilangulam	Veppilangulam	—
95		Radhapuram	Radhapuram	—
96		Rammadupuram	Anaikkarai c/c	86 for a/c 79 b/b for b/c
97		Karaichchuttu Pudur	Karaichchuttu Pudur & Nawaladi	—
98	a/b	Mudumottamuli	Mudumottamuli a/b	84 for b/b
98	b/b	Mudumottamuli	Anaikkudi	—
99		Kuttam	Kuttam	—
100	a/b	Karaichchuttu Uari	Karaichchuttu Uari	—
100	b/b	Karaichchuttu Uari	Ovari	—
101	a/b	Tiruvambalapuram	Tiruvambalapuram	—
101	b/b	Tiruvambalapuram	Kothankuli	—
102	a/b	Udayattur	Udayattur & Chidambarapuram	—
102	b/b		Chidambarapuram	—
103		Parameswarapuram	Parameswarapuram	—
104		Danakkakulam	Danakkakulam	—
105		Sadaiyaneri	Adangarkulam b/b	106 for a/b
106		Adangarkulam	Adangarkulam a/b	105 for b/b
107	a/c	Palavur	Palavur	—
107	b/c	Palavur	Jacohpuram (Chidambarapuram)	—
107	c/c	Palavur	Avaraikulam	—
108		Karungulam	Karungulam	—
109		Levinjipuram	Levinjipuram	—
110		Chettikulam	Chettikulam	—
111		Erukkandurai	Erukkandurai	—
112		Kundankulam	Kundankulam	—
113		Vijayapati	Vijayapati	—

URBAN PRIMARY

12. NANGUNERI

Location Code Number	Name of Town/Ward	Area of Town/ Division/ Ward in Km²	No. of Occupied Residential Houses	No. of House-holds	Total Population (including Institutional and Houseless Population)		
					Persons	Males	Females
1	2	3	4	5	6	7	8
XLI	TISAIYANVILAI-(P)						
	Ward No. 1		218	218	1,078	525	553
	Ward No. 2		354	356	1,671	833	838
	Ward No. 3		427	427	1,919	944	975
	Ward No. 4		251	253	1,270	587	683
	Ward No. 5		316	316	1,617	819	798
	Ward No. 6		166	173	951	447	504
	Ward No. 7		150	150	811	376	435
	Ward No. 8		179	184	936	462	474
	Ward No. 9		156	156	701	327	374
	Ward No. 10		438	439	1,923	994	929
	Ward No. 11		319	321	1,495	757	738
	Ward No. 12		141	143	644	306	338
	Ward No. 13		141	141	569	251	318
	Ward No. 14		198	200	899	430	469
	Town Total	1.34	3,454	3,477	16,484	8,058	8,426
XLII	ERUVADI (P)						
	Ward No. 1		243	243	1,052	531	521
	Ward No. 2		207	207	1,019	471	548
	Ward No. 3		164	164	604	270	334
	Ward No. 4		168	168	591	276	315
	Ward No. 5		209	219	1,142	483	659

CENSUS ABSTRACT

TALUK

Scheduled Castes		Scheduled Tribes		Literates		Location Code Number	Name of Town/Ward
Males	Females	Males	Females	Males	Females		
9	10	11	12	13	14	1	2
						XLI	TISAIYANVILAI (P)
26	31	—	—	340	271		Ward No. 1
—	—	—	—	418	284		Ward No. 2
68	70	—	—	586	488		Ward No. 3
1	8	—	—	449	487		Ward No. 4
—	—	—	—	522	393		Ward No. 5
3	5	—	—	345	334		Ward No. 6
76	77	—	—	261	234		Ward No. 7
60	46	—	—	363	339		Ward No. 8
—	—	—	—	290	262		Ward No. 9
6	9	—	—	745	604		Ward No. 10
71	75	—	—	527	370		Ward No. 11
—	—	—	—	252	244		Ward No. 12
117	128	—	—	165	151		Ward No. 13
68	68	—	—	260	230		Ward No. 14
496	517	—	—	5,523	4,691		Town Total
						XLII	ERUVADI (P)
20	15	32	21	351	260		Ward No. 1
27	4	—	—	347	330		Ward No. 2
196	233	—	—	184	150		Ward No. 3
—	—	—	—	206	130		Ward No. 4
3	25	—	—	375	456		Ward No. 5

URBAN PRIMARY

12. NANGUNERI

Location Code Number	Name of Town/Ward	Main Workers							
		Total Main Workers (I-IX)		Cultivators (I)		Agricultural Labourers (II)		Household Industry Manufacturing, Processing, Servicing and Repairs (V (a))	
		Males	Females	Males	Females	Males	Females	Males	Females
1	2	15	16	17	18	19	20	21	22
XLI	TISAIYANVILAI (P)								
	Ward No. 1	181	21	35	—	15	—	—	7
	Ward No. 2	310	29	44	1	100	2	—	—
	Ward No. 3	392	83	29	—	29	1	32	36
	Ward No. 4	297	54	53	—	31	4	9	2
	Ward No. 5	468	30	222	—	65	21	5	—
	Ward No. 6	226	71	27	2	4	—	16	2
	Ward No. 7	188	63	10	—	5	1	6	58
	Ward No. 8	234	22	32	—	3	—	4	1
	Ward No. 9	180	11	3	—	1	—	11	1
	Ward No. 10	520	44	19	—	1	—	59	5
	Ward No. 11	365	49	46	—	9	8	45	7
	Ward No. 12	158	15	17	—	32	12	3	—
	Ward No. 13	132	93	12	—	7	2	—	4
	Ward No. 14	203	11	99	—	43	2	2	1
	Town Total	3,854	596	648	3	345	53	192	124
XLII	ERUVADI (P)								
	Ward No. 1	253	110	40	2	49	65	2	1
	Ward No. 2	201	38	12	—	10	1	3	7
	Ward No. 3	154	15	1	—	118	11	1	—
	Ward No. 4	150	58	13	—	14	1	1	27
	Ward No. 5	179	63	39	1	5	—	15	32

CENSUS ABSTRACT—Contd.

TALUK

Main Workers: Other Workers (III, IV, V (b) & VI to IX) Males	Main Workers: Other Workers (III, IV, V (b) & VI to IX) Females	Marginal Workers Males	Marginal Workers Females	Non-Workers Males	Non-Workers Females	Location Code Number	Name of Town/Ward
23	24	25	26	27	28	1	2
						XLI	TISAIYANVILAI (P)
131	14	19	10	325	522		Ward No. 1
166	26	—	—	523	809		Ward No. 2
302	46	—	3	552	889		Ward No. 3
204	48	2	3	288	626		Ward No. 4
176	9	—	4	351	764		Ward No. 5
179	67	2	4	219	429		Ward No. 6
167	4	2	3	186	369		Ward No. 7
195	21	10	8	218	444		Ward No. 8
165	10	2	1	145	362		Ward No. 9
441	39	4	35	470	850		Ward No. 10
265	34	80	42	312	647		Ward No. 11
106	3	1	—	147	323		Ward No. 12
113	87	—	1	119	224		Ward No. 13
59	8	17	31	210	427		Ward No. 14
2,669	416	139	145	4,065	7,685		Town Total
						XLII	ERUVADI (P)
162	42	7	26	271	385		Ward No. 1
176	30	—	3	270	507		Ward No. 2
34	4	—	—	116	319		Ward No. 3
122	30	—	—	126	257		Ward No. 4
120	30	6	2	298	594		Ward No. 5

URBAN PRIMARY

12. NANGUNERI

Location Code Number	Name of Town/Ward	Area of Town/ Division/ Ward in Km²	No. of Occupied Residential Houses	No. of House-holds	Total Population (including Institutional and Houseless Population)		
					Persons	Males	Females
1	2	3	4	5	6	7	8
XLII	ERUVADI (P)-Contd						
	Ward No. 6		222	223	965	385	580
	Ward No. 7		132	136	639	270	369
	Ward No. 8		186	186	903	354	549
	Ward No. 9		111	111	587	247	340
	Ward No. 10		141	148	692	284	408
	Ward No. 11		203	206	980	413	567
	Ward No. 12		285	285	1,219	522	697
	Ward No. 13		246	246	1,024	496	528
	Town Total	7.86	2,517	2,542	11,417	5,002	6,415
	Taluk Urban Total	9.20	5,971	6,019	27,901	13,060	14,841

CENSUS ABSTRACT—Contd.

TALUK

Scheduled Castes		Scheduled Tribes		Literates		Location Code Number	Name of Town/Ward
Males	Females	Males	Females	Males	Females		
9	10	11	12	13	14	1	2
						XLII	ERUVADI (P)-Contd
135	143	—	—	223	333		Ward No. 6
—	—	—	—	205	250		Ward No. 7
—	—	—	—	285	386		Ward No. 8
—	—	—	—	191	235		Ward No. 9
8	2	—	—	202	280		Ward No. 10
—	—	—	—	324	418		Ward No. 11
8	12	—	—	331	345		Ward No. 12
248	284	—	—	296	177		Ward No. 13
645	718	32	21	3,520	3,750		Town Total
1,141	1,235	32	21	9,043	8,441		Taluk Urban Total

URBAN PRIMARY

12. NANGUNERI

Location Code Number	Name of Town/Ward	Main Workers							
		Total Main Workers (I-IX)		Cultivators (I)		Agricultural Labourers (II)		Household Industry Manufacturing, Processing, Servicing and Repairs (V (a))	
		Males	Females	Males	Females	Males	Females	Males	Females
1	2	15	16	17	18	19	20	21	22
XLII	ERUVADI (P)-Contd								
	Ward No. 6	104	39	40	16	6	—	—	19
	Ward No. 7	74	15	24	—	9	—	—	13
	Ward No. 8	110	33	21	3	34	—	1	25
	Ward No. 9	93	32	5	—	13	—	—	23
	Ward No. 10	101	28	26	—	4	—	3	18
	Ward No. 11	131	24	20	—	1	—	—	5
	Ward No. 12	186	30	19	3	9	1	1	1
	Ward No. 13	232	95	31	—	130	79	—	3
	Town Total	1,968	580	291	25	402	158	27	174
	Taluk Urban Total	5,822	1,176	939	28	747	211	219	298

CENSUS ABSTRACT—Contd.

TALUK

Main Workers: Other Workers (III, IV, V (b) & VI to IX) Males	Main Workers: Other Workers (III, IV, V (b) & VI to IX) Females	Marginal Workers Males	Marginal Workers Females	Non-Workers Males	Non-Workers Females	Location Code Number	Name of Town/Ward
23	24	25	26	27	28	1	2
						XLII	ERUVADI (P)-Contd
58	4	40	35	241	506		Ward No. 6
41	2	—	—	196	354		Ward No. 7
54	5	—	1	244	515		Ward No. 8
75	9	—	—	154	308		Ward No. 9
68	10	—	10	183	370		Ward No. 10
110	19	7	5	275	538		Ward No. 11
157	25	1	2	335	655		Ward No. 12
71	13	—	71	264	362		Ward No. 13
1,248	223	61	155	2,973	5,680		Town Total
3,917	639	200	300	7,038	13,365		Taluk Urban Total

Foot Note		List of Villages Include in each Town	
L.C. No.	Name of Town	L.C. No.	and Name of Village Ingluded
XLI	Tisaiyanvilai (P)	82 b/b	Tisaiyanvilai
XLII	Eruvadi (P)	59 b/b	Puliyoorkurichchi
	,,	V.No 112	Thiruvaraganeri
	,,	V.No 55	Eruvadi

URBAN PRIMARY CENSUS ABSTRACT

APPENDIX

TOTAL SCHEDULED CASTES AND SCHEDULED TRIBES POPULATION
(URBAN BLOCK WISE)

12. NANGUNERI TALUK

Location Code No.	Name of Town/ Ward/Urban Block		Total population	Scheduled Castes	Scheduled Tribes
1	2		3	4	5
XLI	TISAIYANVILAI				
	Ward No. 1				
	E.B. No.	522	572	57	—
		523	506	—	—
	Total		1,078	57	—
	Ward No. 2				
	E.B. No.	524	873	—	—
		525	798	—	—
	Total		1,671	—	—
	Ward No. 3				
	E.B. No.	526	614	102	—
		527	791	11	—
		528	514	25	—
	Total		1,919	138	—
	Ward No. 4				
	E.B. No.	529	490	1	—
		530	587	8	—
		531	193	—	—
	Total		1,270	9	—

Location Code No.	Name of Town/ Ward/Urban Block		Total population	Scheduled Castes	Scheduled Tribes
1	2		3	4	5
	Ward No. 5				
	E.B. No.	532	373	—	—
		533	684	—	—
		534	560	—	—
	Total		1,617	—	—
	Ward No. 6				
	E B. No.	535	634	—	—
		536	317	8	—
	Total		951	8	—
	Ward No. 7				
	E.B. No.	537	255	—	—
		538	556	153	—
	Total		811	153	—
	Ward No. 8				
	E.B. No.	539	456	106	—
		540	480	—	—
	Total		936	106	—
	Ward No. 9				
	E.B. No.	541	354	—	—
		542	347	—	—
	Total		701	—	—
	Ward No. 10				
	E.B. No.	543	207	—	—
		544	915	15	—
		545	801	—	—
	Total		1,923	15	—

Location Code No.	Name of Town/ Ward/Urban Block		Total population	Scheduled Castes	Scheduled Tribes
1	2		3	4	5
	Ward No. 11				
	E.B. No.	546	646	49	—
		547	849	97	—
	Total		1,495	146	—
	Ward No. 12				
	E.B. No.	548	644	—	—
	Ward No. 13				
	E.B. No.	549	569	245	—
	Ward No. 14				
	E.B. No.	550	640	136	—
		551	259	—	—
	Total		899	136	—
	Town Total		16,484	1,013	—
XLII	ERUVADI				
	Ward No. 1				
	E.B. No.	552	601	14	—
		553	451	21	53
	Total		1,052	35	53
	Ward No. 2				
	E.B. No.	554	202	—	—
		555	817	31	—
	Total		1,019	31	—
	Ward No. 3				
	E.B. No.	556	604	429	—

Location Code No.	Name of Town/ Ward/Urban Block		Total population	Scheduled Castes	Scheduled Tribes
1	2		3	4	5
	Ward No. 4				
	E.B. No.	557	591	—	—
	Ward No. 5				
	E.B. No.	558	512	—	—
		559	630	28	—
	Total		1,142	28	—
	Ward No. 6				
	E.B. No.	560	511	278	—
		561	454	—	—
	Total		965	278	—
	Ward No. 7				
	E.B. No.	562	639	—	—
	Ward No. 8				
	E.B. No.	563	574	—	—
		564	329	—	—
	Total		903	—	—
	Ward No. 9				
	E.B. No.	565	276	—	—
		566	311	—	—
	Total		587	—	—
	Ward No. 10				
	E.B. No.	567	357	—	—
		568	335	10	—
	Total		692	10	—

Location Code No.	Name of Town/ Ward/Urban Block		Total population	Scheduled Castes	Scheduled Tribes
1	2		3	4	5
	Ward No. 11				
	E.B. No.	569	334	—	—
		570	646	—	—
	Total		980	—	—
	Ward No. 12				
	E.B. No.	571	468	—	—
		572	625	12	—
		573	126	8	—
	Total		1,219	20	—
	Ward No. 13				
	E.B. No.	574	555	284	—
		575	469	248	—
	Total		1,024	532	—
	Town Total		11,417	1,363	53

SATTANKULAM TALUK
TIRUNELVELI DISTRICT

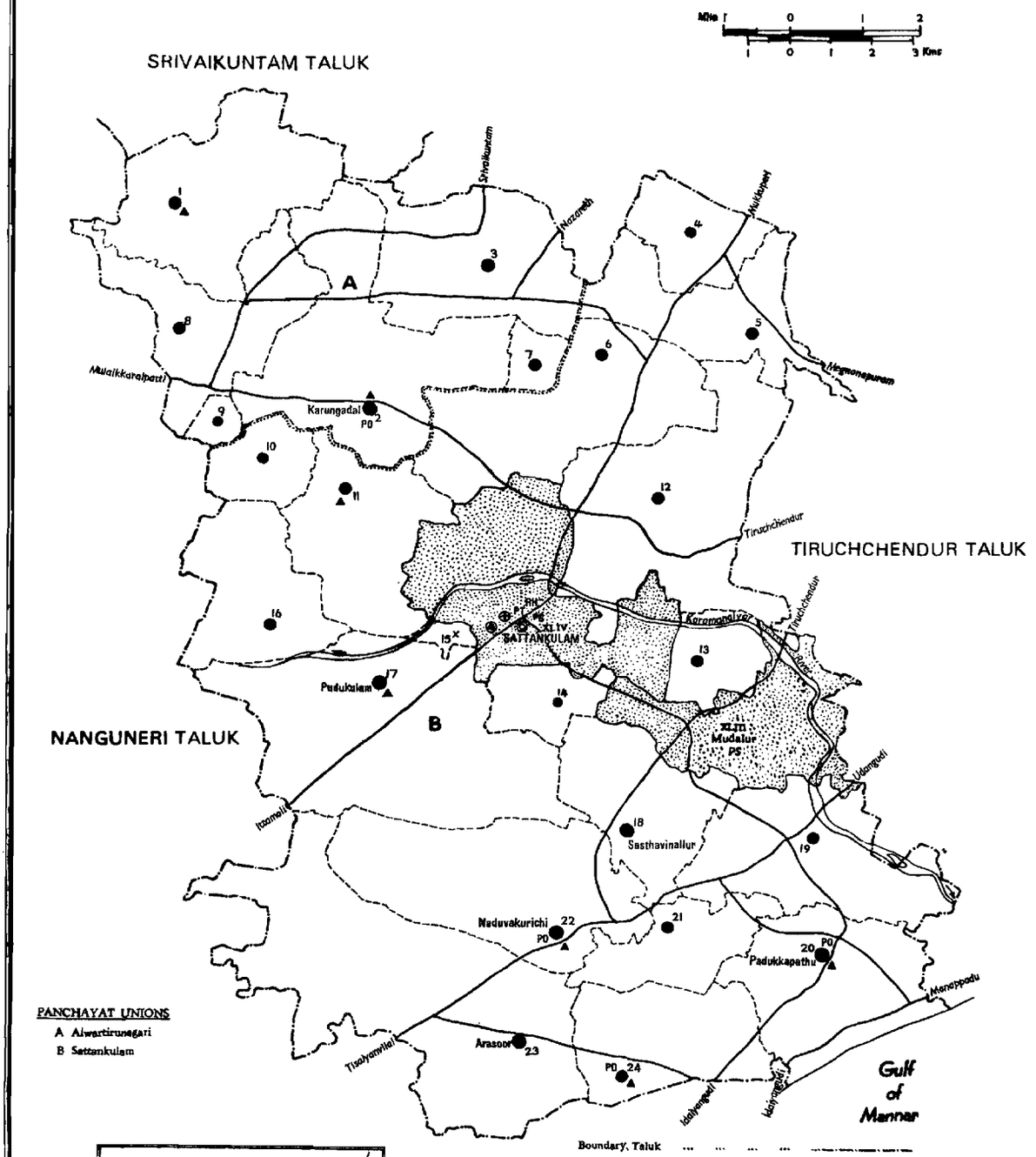

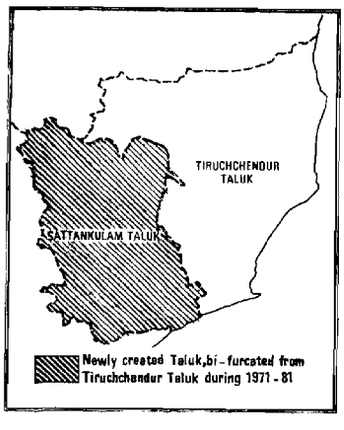

Boundary, Taluk ... ...
" Panchayat union... ... ...
" Village with Location Code Number... 24
Taluk headquarters ... ...
Villages having Population 200 - 499 ... ...
" " 500 - 999 ... ...
" " 1000 - 4999 ... ...
" " 5000 & above .. ...
Uninhabited villages ... ...
Important Road.. ... ...
River with stream ... ...
Post office Post and Telegraph office ... ... PO PT
Police station ... ... PS
Hospital, Primary health centre, Dispensary, Maternity and Child welfare centre ...
Rest house, Travellers bungalow ... ... RH
Urban area with Location Code Number... ... XLIV

- Based upon Survey of India map with the permission of the Surveyor General of India.
- The territorial waters of India extend into the sea to a distance of twelve nautical miles measured from the appropriate base line.

©Government of India Copyright, 1985.

P.Z.P., C.S.O., Madras-5

13. SATTANKULAM TALUK

ALPHABETICAL LIST OF VILLAGES

13. SATTANKULAM TALUK

Sl. No.	Name of Village	L.C. No.
1.	Arasur	23
2.	Chettiyiruppu	15
3.	Eluvaramukki	5
4.	Karungadal	2
5.	Karuvelampadu	7
6.	Kattarimangalam	3
7.	Komaneri	10
8.	Kombankulam	16
9.	Kommattikottai	21
10.	Mirangulam	1
11.	Naduvakkurichchi	22
12.	Nedungulam	11
13.	Padukkappattu	20
14.	Palangulam	6
15.	Pallakkurichchi	19
16.	Pannamparai	12
17.	Pidaneri	4
18.	Pirandakulam	9
19.	Pudukkulam	17
20.	Puthantharuvai	24
21.	Sastavinallur	18
22.	Sattankulam	13
23.	Srivenkateswarapuram	8
24.	Tachchamoli	14

VILLAGE PRIMARY

13. SATTANKULAM

Location Code Number	Name of Village	Area of Village in hectares	No. of Occupied Residential Houses	No. of House-holds	Total Population including Institutional and Houseless Population)		
					Persons	Males	Females
1	2	3	4	5	6	7	8
1	Mirangulam	1,884.68	774	789	3,504	1,647	1,857
2	Karungadal	2,149.83	1,220	1,224	5.548	2,622	2,926
3	Kattarimangalam	1,705.00	656	666	2,880	1,378	1,502
4	Pidaneri	675.04	130	136	539	242	297
5	Eluvaramukki	1,229.54	531	533	2,220	1.050	1,170
6 a/b	Palangulam	1,916.50	427	431	1,841	811	1,030
6 b/b	Palangulam		474	475	2,155	1,023	1,132
	6. Total	1,916.50	901	906	3,996	1,834	2,162
7	Karuvelampadu	373.54	388	408	1,716	788	928
8	Srivenkateswarapuram	1,312.03	900	905	4,048	1,884	2,164
9	Pirandakulam	129.21	37	37	228	126	102
10	Komaneri	500.29	237	239	973	450	523
11	Nedungulam	1,339.96	288	292	1,199	591	608
12	Pannamparai	2,309.22	555	557	2,502	1,252	1,250
13 a/c	Sattankulam	1,529.17	489	494	2,081	834	1,247
13 b/c	Sattankulam		308	308	1,338	601	737
	13. Total	1,529.17	797	802	3,419	1,435	1,984
14 a/b	Tachchamoli	579.93	363	363	1,572	686	886
15	Chettiyiruppu	73.50		UNINHABITED			
16	Kombankulam	1,163.86	408	408	1,805	837	968
17 a/b	Pudukkulam	2,908.34	1,108	1,124	4,806	2,288	2,518
17 b/b	Pudukkulam		576	582	2,580	1.188	1,392
	17. Total	2,908.34	1,684	1,706	7,386	3,476	3,910
18	Sastavinallur	1,210.05	1,131	1,171	5,155	2,272	2,883

CENSUS ABSTRACT

TALUK

Scheduled Castes		Scheduled Tribes		Literates		Location Code	
Males	Females	Males	Females	Males	Females	Number	Name of Town/Ward
9	10	11	12	13	14	1	2
79	115	—	—	936	762	1	Mirangulam
228	250	—	—	1,606	1,466	2	Karungadal
100	109	—	—	958	882	3	Kattarimangalam
45	51	—	—	154	174	4	Pidaneri
107	116	—	—	714	695	5	Eluvaramukki
99	94	—	—	567	703	6 a/b	Palangulam
106	130	—	—	630	571	6 b/b	Palangulam
205	224	—	—	1,197	1,274		6. Total
101	139	7	11	431	356	7	Karuvelampadu
117	134	—	—	1,156	1,070	8	Srivenkataswarapuram
—	—	—	—	48	35	9	Pirandakulam
74	90	—	—	246	167	10	Komaneri
10	7	—	—	279	224	11	Nedungulam
310	313	—	—	691	422	12	Pannamparai
1	2	—	—	574	801	13 a/c	Sattankulam
46	65	—	—	349	362	13 b/c	Sattankulam
47	67	—	—	923	1,163		13. Total
—	—	—	—	455	579	14 a/b	Tachchamoli
		UNINHABITED				15	Chettiyiruppu
89	104	—	—	545	478	16	Kombankulam
58	62	—	—	1,486	1,382	17 a/b	Pudukkulam
—	—	—	—	850	907	17 b/b	Pudukkulam
58	62	—	—	2,336	2,289		17. Total
111	117	—	—	1,523	1,833	18	Sastavinallur

VILLAGE PRIMARY

13. SATTANKULAM

Location Code Number	Name of Village	Main Workers							
		Total Main Workers (I-IX)		Cultivators (I)		Agricultural Labourers (II)		Household Industry Manufacturing, Processing, Servicing and Repairs (V (a))	
		Males	Females	Males	Females	Males	Females	Males	Females
1	2	15	16	17	18	19	20	21	22
1	Mirangulam	879	643	336	52	286	474	6	86
2	Karungadal	1,322	201	325	11	512	143	40	2
3	Kattarimangalam	773	91	298	24	145	41	84	7
4	Pidaneri	121	74	29	4	37	60	—	1
5	Eluvaramukki	494	144	109	2	268	106	1	2
6 a/b	Palangulam	413	212	147	28	168	160	—	—
6 b/b	Palangulam	558	318	263	26	119	247	13	9
	6. Total	971	530	410	54	287	407	13	9
7	Karuvelampadu	413	399	161	37	135	333	8	7
8	Srivenkateswarapuram	1,000	325	409	15	303	218	39	34
9	Pirandakulam	64	32	48	—	13	22	—	9
10	Komaneri	250	128	121	8	105	118	2	1
11	Nedungulam	317	75	179	5	106	60	—	—
12	Pannamparai	714	177	328	9	297	165	2	—
13 a/c	Sattankulum	361	181	79	16	75	102	—	29
13 b/c	Sattankulam	346	210	83	9	169	189	2	6
	13. Total	707	391	162	25	244	291	2	35
14 a/b	Tachchamoli	198	34	62	—	1	1	3	3
15	Chettiyiruppu	UNINHABITED							
16	Kombankulam	492	193	306	11	159	166	1	8
17 a/b	Pudukkulam	1,296	354	487	12	461	268	3	49
17 b/b	Pudukkulam	591	99	176	2	198	8	4	29
	17. Total	1,887	453	663	14	659	276	7	78
18	Sastavinallur	1,070	353	212	9	444	164	38	100

CENSUS ABSTRACT—Contd.

TALUK

Main Workers							
Other Workers (III, IV, V (b) & VI to IX)		Marginal Workers		Non-Workers		Location Code	
Males	Females	Males	Females	Males	Females	Number	Name of Village
23	24	25	26	27	28	1	2
251	31	1	27	767	1,187	1	Mirangulam
445	45	—	17	1,300	2,708	2	Karungadal
246	19	—	—	605	1,411	3	Kattarimangalam
55	9	1	—	120	223	4	Pidaneri
116	34	1	2	555	1,024	5	Eluvaramukki
98	24	—	2	398	816	6 a/b	Palangulam
163	36	—	79	465	735	6 b/b	Palangulam
261	60	—	81	863	1,551		6. Total
109	22	—	2	375	527	7	Karuvelampadu
249	58	14	50	870	1,789	8	Srivenkateswarapuram
3	1	—	—	62	70	9	Pirandakulam
22	1	—	2	200	393	10	Komaneri
32	10	1	44	273	489	11	Nedungulam
87	3	2	148	536	925	12	Pannamparai
207	34	4	49	469	1,017	13 a/c	Sattankulam
92	6	1	13	254	514	13 b/c	Sattankulam
299	40	5	62	723	1,531		13. Total
132	30	102	39	386	813	14 a/b	Tachchamoli
		UNINHABITED				15	Chettiyiruppu
26	8	3	36	342	739	16	Kombankulam
345	25	18	153	974	2,011	17 a/b	Pudukkulam
213	60	—	3	597	1,290	17 b/b	Pudukkulam
558	85	18	156	1,571	3,301		17. Total
376	80	1	3	1,201	2,527	18	Sastavinallur

VILLAGE PRIMARY

13. SATTANKULAM

Location Code Number	Name of Village	Area of Village in hectares	No. of Occupied Residential Houses	No. of House-holds	Total Population including Institutional and Houseless Population)		
					Persons	Males	Females
1	2	3	4	5	6	7	8
19	Pallakkurichchi	1,656.03	914	934	3,935	1,683	2,252
20 a/c	Padukkappattu	1,522.88	439	440	1,919	914	1,005
20 b/c	Padukkappattu		404	404	1,747	742	1,005
20 c/c	Padukkappattu		625	665	3,775	1,960	1,815
	20. Total	1,522.88	1,468	1,509	7,441	3,616	3,825
21	Kommattikottai	774.55	642	652	2,800	1,228	1,572
22 a/b	Naduvakkurichchi	2,109.88	992	996	4,603	2,197	2,406
22 b/b	Naduvakkurichchi		159	162	689	311	378
	22. Total	2,109.88	1,151	1,158	5,292	2,508	2,784
23	Arasur	3,576.34	2,086	2,115	9,387	4,369	5,018
24	Tiruppaniputtantaruvai	1,187.10	830	881	4,055	1,947	2,108
	Taluk Rural Total	33,816.00	18,091	18,391	81,600	37,921	43,679

CENSUS ABSTRACT—Contd.

TALUK

Scheduled Castes		Scheduled Tribes		Literates		Location Code	
Males	Females	Males	Females	Males	Females	Number	Name of Village
9	10	11	12	13	14	1	2
56	72	—	—	1,093	1,358	19	Pallakkurichchi
25	27	—	—	625	575	20 a/c	Padukkappattu
9	7	—	—	505	589	20 b/c	Padukkappattu
90	80	—	—	1,224	1,215	20 c/c	Padukkappattu
124	114	—	—	2,354	2,379		20. Total
25	31	—	—	878	1,111	21	Kommattikottai
82	72	—	—	1,574	1,499	22 a/b	Naduvakkurichchi
70	90	—	—	198	195	22 b/b	Naduvakkurichchi
152	162	—	—	1,772	1,694		22. Total
244	310	—	—	2,656	2,482	23	Arasur
41	41	—	—	1,206	1,098	24	Tiruppaniputtantaruvai
2,323	2,628	7	11	24,157	23,991		Taluk Rural Total

VILLAGE PRIMARY

13. SATTANKULAM

Location Code Number	Name of Village	Main Workers							
		Total Main Workers (I-IX)		Cultivators (I)		Agricultural Labourers (II)		Household Industry Manufacturing, Processing, Servicing and Repairs (V (a))	
		Males	Females	Males	Females	Males	Females	Males	Females
1	2	15	16	17	18	19	20	21	22
19	Pallakkurichchi	842	111	339	15	182	11	21	40
20 a/c	Padukkappattu	425	145	60	2	29	—	59	109
20 b/c	Padukkappattu	370	64	46	3	56	3	1	25
20 c/c	Padukkappattu	1,001	64	3	—	4	—	2	6
	20. Total	1,796	273	109	5	89	3	62	140
21	Kommattikottai	456	126	61	4	63	6	11	26
22 a/b	Naduvakkurichchi	1,123	426	217	12	391	108	11	242
22 b/b	Naduvakkurichchi	173	40	24	22	57	11	31	4
	22. Total	1,296	466	241	34	448	119	42	246
23	Arasur	2,274	738	531	9	679	145	111	462
24	Tiruppaniputtantaruvai	996	344	174	1	269	58	19	233
	Taluk Rural Total	9,332	6,301	5,613	348	5,731	3,387	512	1,529

CENSUS ABSTRACT—Contd.

TALUK

Main Workers: Other Workers (III, IV, V (b) & VI to IX) Males	Main Workers: Other Workers (III, IV, V (b) & VI to IX) Females	Marginal Workers Males	Marginal Workers Females	Non-Workers Males	Non-Workers Females	Location Code Number	Name of Village
23	24	25	26	27	28	1	2
300	45	10	143	831	1,998	19	Pallakkurichchi
277	34	6	56	483	804	20 a/c	Padukkappattu
267	33	4	200	368	741	20 b/c	Padukkappattu
992	58	2	18	957	1,733	20 c/c	Padukkappattu
1,536	125	12	274	1,808	3,278		20. Total
321	90	39	109	733	1,337	21	Kommattikottai
504	64	18	342	1,056	1,638	22 a/b	Naduvakkurichchi
61	3	1	11	137	327	22 b/b	Naduvakkurichchi
565	67	19	353	1,193	1,965		22. Total
953	122	34	174	2,061	4,106	23	Arasur
534	52	19	117	932	1,647	24	Tiruppaniputtantaruvai
7,476	1,037	282	1,839	18,307	35,539		Taluk Rural Total

1. Mudalur "Treated as Census Town"
2. Sattankulam " " "

13 c/c Sattankulam is included in Sattankulam-(P)

14 b/b Thachamozhi " " "

Entire Village Mudalur V. No 64 is included in Mudalur-(P)

ANNEXE

STATEMENT SHOWING THE REVENUE VILLAGES AND THEIR CONSTITUENT PANCHAYATS

13. SATTANKULAM TALUK

L.C. No.	Name of Village	Name of panchayat in which included with alphabetical indications where there are other Segment (s)	Cross reference for the other segment(s) of panchayat
1	2	3	4
1	Mirangulam	Mirangulam	
2	Karungadal	Karungadal a/b	9 for b/b
3	Kattarimangalam	Kattarimangalam	
4	Pidaneri	Pidaneri	
5	Eluvaramukki	Eluvaramukki	
6 a/b	Palangulam	Palangulam	
6 b/b	Palangulam	Chettikulam	
7	Karuvelampadu	Karuvelampadu	
8	Srivenkateswarapuram	Srivenkateswarapuram	
9	Pirandakulam	Karungadal b/b	2 for a/b
10	Komaneri	Komaneri	
11	Nedungulam	Nedungulam	
12	Pannamparai	Pannamparai	
13 a/c	Sattankulam	Subbarayapuram	
13 b/c	Sattankulam	Amuthunakudi	
14 a/b	Thachchamoli	Thachchamoli	
15	Chettiyiruppu	Pudukulam b/b	17 a/b for a/b
16	Kombankulam	Kombankulam	
17 a/b	Pudukkulam	Pudukkulam a/b	15 for b/b
17 b/b	Pudukkulam	Pandarapuram	
18	Sastavinallur	Sastavinallur	
19	Pallakkurichchi	Pallakkurichchi	

1	2	3
20 a/c	Padukkapattu	Padukkapattu
20 b/c	Padukkapattu	Alagappapuram
20 c/c	Padukkappattu	Periathalai
21	Kommattikottai	Kommattikottai
22 a/b	Naduvakkurichchi	Naduvakkurichchi
22 b/b	Naduvakkurichchi	Thamarimozhi
23	Arasur	Arasur
24	Tiruppaniputtantaruvai	Tiruppaniputtantaruvai

URBAN PRIMARY

13. SATTANKULAM

Location Code Number	Name of Town/Ward	Area of Town/ Division/ Ward in Km²	No. of Occupied Residential Houses	No. of House-holds	Total Population (including Institutional and Houseless Population)		
					Persons	Males	Females
1	2	3	4	5	6	7	8
XLIII	MUDALUR (P)						
	Ward No. 1		56	56	223	91	132
	Ward No. 2		122	123	514	227	287
	Ward No. 3		101	103	422	197	225
	Ward No. 4		86	87	315	137	178
	Ward No. 5		108	112	432	195	237
	Ward No. 6		25	26	85	31	54
	Ward No. 7		45	45	194	86	108
	Ward No. 8		72	72	273	131	142
	Ward No. 9		44	44	194	81	113
	Ward No. 10		46	46	190	71	119
	Ward No. 11		61	61	239	107	132
	Ward No. 12		25	25	105	42	63
	Ward No. 13		62	64	293	140	153
	Ward No. 14		57	57	198	92	106
	Ward No. 15		62	62	347	158	189
	Ward No. 16		117	117	570	282	288
	Ward No. 17		102	103	518	247	271
	Ward No. 18		3	3	11	5	6
	Ward No, 19		132	135	620	292	328
	Town Total	13.39	1,326	1,341	5,743	2,612	3,131
XLIV	SATTANKULAM (P)						
	Ward No. 1		292	292	1,364	625	739

CENSUS ABSTRACT—Contd.

TALUK

Scheduled Castes		Scheduled Tribes		Literates		Location Code Number	Name of Town/Ward
Males	Females	Males	Females	Males	Females		
9	10	11	12	13	14	1	2
						XLIII	MUDALUR (P)
—	—	—	—	63	77		Ward No. 1
6	13	—	—	166	211		Ward No. 2
11	10	—	—	142	172		Ward No. 3
—	—	—	—	105	146		Ward No. 4
—	—	—	—	172	189		Ward No. 5
—	—	—	—	24	38		Ward No. 6
2	1	—	—	65	87		Ward No. 7
—	—	—	—	79	94		Ward No. 8
—	—	—	—	61	88		Ward No. 9
—	—	—	—	39	70		Ward No. 10
—	—	—	—	73	89		Ward No. 11
2	7	—	—	34	46		Ward No. 12
8	5	—	—	92	70		Ward No. 13
11	15	—	—	55	42		Ward No. 14
1	2	—	—	93	106		Ward No. 15
1	—	—	—	222	231		Ward No. 16
—	—	—	—	194	202		Ward No. 17
—	—	—	—	3	5		Ward No. 18
3	3	—	—	201	219		Ward No. 19
45	56	—	—	1,883	2,182		Town Total
						XLIV	SATTANKULAM (P)
4	1	—	—	412	448		Ward No. 1

URBAN PRIMARY

13. SATTANKULAM

Location Code Number	Name of Town/Ward	Main Workers							
		Total Main Workers (I-IX)		Cultivators (I)		Agricultural Labourers (II)		Household Industry Manufacturing, Processing, Servicing and Repairs (V (a))	
		Males	Females	Males	Females	Males	Females	Males	Females
1	2	15	16	17	18	19	20	21	22
XLIII	MUDALUR (P)								
	Ward No. 1	42	9	3	1	1	2	—	1
	Ward No. 2	111	44	6	1	8	5	—	7
	Ward No. 3	85	15	7	—	1	—	—	—
	Ward No. 4	66	15	8	—	10	1	1	2
	Ward No. 5	92	12	11	—	11	—	18	2
	Ward No. 6	15	16	—	—	—	—	—	8
	Ward No. 7	33	38	9	—	—	—	—	33
	Ward No. 8	63	56	4	—	8	10	1	13
	Ward No. 9	40	18	12	—	2	1	1	6
	Ward No. 10	34	8	6	—	18	6	—	—
	Ward No. 11	48	5	5	1	14	1	4	—
	Ward No. 12	16	5	5	—	1	2	1	—
	Ward No. 13	65	11	10	—	44	7	—	1
	Ward No. 14	60	69	—	—	58	59	—	—
	Ward No. 15	80	13	12	—	45	1	4	10
	Ward No. 16	112	17	14	—	57	11	—	2
	Ward No. 17	129	32	13	1	34	13	1	—
	Ward No. 18	2	—	1	—	—	—	—	—
	Ward No. 19	127	56	27	3	18	7	—	31
	Town Total	1,220	439	153	7	330	136	31	116
XLIV	SATTANKULAM (P)								
	Ward No. 1	333	41	41	2	34	2	5	—

CENSUS ABSTRACT—Contd.

TALUK

Main Workers: Other Workers (III, IV, V (b) & VI to IX) Males	Main Workers: Other Workers (III, IV, V (b) & VI to IX) Females	Marginal Workers Males	Marginal Workers Females	Non-Workers Males	Non-Workers Females	Location Code Number	Name of Town/Ward
23	24	25	26	27	28	1	2
						XLIII	MUDALUR (P)
38	5	7	12	42	111		Ward No. 1
97	31	—	10	116	233		Ward No. 2
77	15	—	—	112	210		Ward No. 3
47	12	—	—	71	163		Ward No. 4
52	10	—	—	103	225		Ward No. 5
15	8	—	—	16	38		Ward No. 6
24	5	—	—	53	70		Ward No. 7
50	33	—	—	68	86		Ward No. 8
25	11	—	—	41	95		Ward No. 9
10	2	—	—	37	111		Ward No. 10
25	3	—	—	59	127		Ward No. 11
9	3	—	—	26	58		Ward No. 12
11	3	—	4	75	138		Ward No. 13
2	—	—	—	32	37		Ward No. 14
19	2	—	9	78	167		Ward No. 15
41	4	—	28	170	243		Ward No. 16
81	18	—	4	118	235		Ward No. 17
1	—	—	—	3	6		Ward No. 18
82	15	9	15	156	257		Ward No. 19
706	180	16	82	1,376	2,610		Town Total
						XLIV	SATTANKULAM (P)
253	37	1	24	291	674		Ward No. 1

URBAN PRIMARY

13. SATTANKULAM

Location Code Number	Name of Town/Ward	Area of Town/ Division/ Ward in Km²	No. of Occupied Residential Houses	No. of House-holds	Total Population (including Institutional and Houseless Population)		
					Persons	Males	Females
1	2	3	4	5	6	7	8
XLIV	SATTANKULAM (P)—Contd.						
	Ward No. 2		221	228	1,082	525	557
	Ward No. 3		244	245	1,233	642	591
	Ward No. 4		180	180	942	443	499
	Ward No. 5		162	162	752	320	432
	Ward No. 6		123	123	659	281	378
	Ward No. 7		191	191	853	415	438
	Ward No. 8		198	198	978	481	497
	Ward No. 9		148	148	711	327	384
	Ward No. 10		423	426	1,860	889	971
	Ward No. 11		206	208	1,041	506	535
	Ward No. 12		149	149	777	359	418
	Ward No. 13		275	275	1,112	511	601
	Town Total	15.88	2,812	2,825	13,364	6,324	7,040
	Taluk Urban Total	29.27	4,138	4,166	19,107	8,936	10,171

CENSUS ABSTRACT—Contd.

TALUK

Scheduled Castes		Scheduled Tribes		Literates		Location Code	
Males	Females	Males	Females	Males	Females	Number	Name of Town/Ward
9	10	11	12	13	14	1	2
						XLIV	SATTANKULAM (P)-Contd
—	—	—	—	421	379		Ward No. 2
44	30	—	—	465	380		Ward No. 3
—	—	—	—	346	318		Ward No. 4
—	—	—	—	255	313		Ward No. 5
—	—	—	—	197	235		Ward No. 6
144	144	—	—	261	225		Ward No. 7
—	—	—	—	412	361		Ward No. 8
—	—	—	—	278	304		Ward No. 9
304	283	—	—	639	610		Ward No. 10
—	—	—	—	364	312		Ward No. 11
—	—	—	—	304	303		Ward No. 12
73	85	—	—	387	417		Ward No. 13
569	543	—	—	4,741	4,605		Town Total
614	599	—	—	6,624	6,787		Taluk Urban Total

URBAN PRIMARY

13. SATTANKULAM

Location Code Number	Name of Town/Ward	Main Workers							
		Total Main Workers (I-IX)		Cultivators (I)		Agricultural Labourers (II)		Household Industry Manufacturing, Processing, Servicing and Repairs (V (a))	
		Males	Females	Males	Females	Males	Females	Males	Females
1	2	15	16	17	18	19	20	21	22
XLIV	SATTANKULAM (P)—Contd								
	Ward No. 2	294	25	41	—	13	1	30	—
	Ward No. 3	303	23	23	—	1	—	4	—
	Ward No. 4	201	26	8	—	1	—	48	3
	Ward No. 5	150	6	4	—	—	—	2	—
	Ward No. 6	117	7	12	—	1	—	—	3
	Ward No. 7	238	42	10	—	—	—	5	2
	Ward No. 8	237	14	13	1	2	—	36	—
	Ward No. 9	161	25	22	1	2	—	27	4
	Ward No. 10	475	186	35	—	93	152	—	2
	Ward No. 11	277	9	15	—	11	1	12	—
	Ward No. 12	213	14	6	—	2	—	101	1
	Ward No. 13	300	90	35	1	55	62	5	7
	Town Total	3,299	508	265	5	215	218	275	22
	Taluk Urban Total	4,519	947	418	12	545	354	306	138

CENSUS ABSTRACT—Contd.

TALUK

Main Workers: Other Workers (III, IV, V (b) & VI to IX) Males	Main Workers: Other Workers (III, IV, V (b) & VI to IX) Females	Marginal Workers Males	Marginal Workers Females	Non-Workers Males	Non-Workers Females	Location Code Number	Name of Town/Ward
23	24	25	26	27	28	1	2
						XLIV	SATTANKULAM (P)-Contd
210	24	8	21	223	511		Ward No. 2
275	23	1	18	338	550		Ward No. 3
144	23	—	1	242	472		Ward No. 4
144	6	2	17	168	409		Ward No. 5
104	4	5	5	159	366		Ward No. 6
223	40	4	51	173	345		Ward No. 7
186	13	50	20	194	463		Ward No. 8
110	20	13	18	153	341		Ward No. 9
347	32	20	134	394	651		Ward No. 10
239	8	—	4	229	522		Ward No. 11
104	13	—	9	146	395		Ward No. 12
205	20	—	13	211	498		Ward No. 13
2,544	263	104	335	2,921	6,197		Town Total
3,250	443	120	417	4,297	8,807		Taluk Urban Total

Foot Note :

L.C. No.	Name of Town	List of Villages included in Each Town L.C. No. and Name of Village Included
XLIII	Mudalur (P)	V. No. 64 Mudalur
XLIV	Sattankulam (P)	13 c/c Sattankulam 14 b/b Thachamozhi

URBAN PRIMARY CENSUS ABSTRACT

APPENDIX

TOTAL SCHEDULED CASTES AND SCHEDULED TRIBES POPULATION
(URBAN BLOCK WISE)

13. SATTANKULAM TALUK

Location Code No.	Name of Town/ Ward/Urban Block		Total population	Scheduled Castes	Scheduled Tribes
1	2		3	4	5
XLIII	MUDALUR				
	Ward No. 1				
	E.B. No.	127	223	—	—
	Ward No. 2				
	E.B. No.	128	367	10	—
		129	147	9	—
	Total		514	19	—
	Ward No. 3				
	E.B. No.	130	422	21	—
	Ward No. 4				
	E.B. No.	131	83	—	—
		132	232	—	—
	Total		315	—	—
	Ward No. 5				
	E.B. No.	133	432	—	—
	Ward No. 6				
	E.B. No.	134	85	—	—
	Ward No. 7				
	E.B. No.	135	194	3	—
	Ward No. 8				
	E.B. No.	136	273	—	—

Location Code No.	Name of Town/ Ward/Urban Block		Total population	Scheduled Castes	Scheduled Tribes
1	2		3	4	5
	Ward No. 9				
	E.B. No.	137	64	—	—
		138	130	—	—
	Total		194	—	—
	Ward No. 10				
	E.B. No.	139	190	—	—
	Ward No. 11				
	E.B. No.	140	239	—	—
	Ward No. 12				
	E.B. No.	141	105	9	—
	Ward No. 13				
	E.B. No.	142	293	13	—
	Ward No. 14				
	E.B. No.	143	198	26	—
	Ward No. 15				
	E.B. No.	144	202	3	—
		145	145	—	—
	Total		347	3	—
	Ward No. 16				
	E.B. No.	147	419	1	—
		148	151	—	—
	Total		570	1	—
	Ward No. 17				
	E.B. No.	149	58	—	—

Location Code No.	Name of Town/ Ward/Urban Block		Total population	Scheduled Castes	Scheduled Tribes
1	2		3	4	5
	Ward No. 18				
	E.B. No.	146	11	—	—
	Ward No. 19				
	E.B. No.	150	620	6	—
	Town Total		5,743	101	—
XLIV	SATTANKULAM				
	Ward No. 1				
	E.B. No.	151	733	5	—
		152	631	—	—
	Total		1,364	5	—
	Ward No. 2				
	E.B. No.	153	653	—	—
		154	429	—	—
	Total		1,082	—	—
	Ward No. 3				
	E.B. No.	155	189	—	—
		156	684	30	—
		157	360	44	—
	Total		1,233	74	—
	Ward No. 4				
	E.B. No.	158	286	—	—
		159	656	—	—
	Total		942	—	—

Location Code No.	Name of Town/ Ward/Urban Block		Total population	Scheduled Castes	Scheduled Tribes
1	2		3	4	5
	Ward No. 5				
	E.B. No.	160	514	—	—
		161	238	—	—
	Total		752	—	—
	Ward No. 6				
	E.B, No.	162	429	—	—
		163	230	—	—
	Total		659	—	—
	Ward No. 7				
	E.B. No.	164	434	—	—
		165	419	288	—
	Total		853	288	—
	Ward No. 8				
	E.B. No.	166	403	—	—
		167	575	—	—
	Total		978	—	—
	Ward No. 9				
	E.B. No.	168	90	—	—
		169	621	—	—
	Total		711	—	—
	Ward No. 10				
	E.B. No.	170	631	214	—
		171	718	362	—
		172	511	11	—
	Total		1,860	587	—

Location Code No.	Name of Town/ Ward/Urban Block		Total population	Scheduled Castes	Scheduled Tribes
1	2		3	4	5
	Ward No. 11				
	E.B. No.	173	128	—	—
		174	707	—	—
		175	206	—	—
	Total		1,041	—	—
	Ward No 12				
	E.B. No.	176	462	—	—
		177	315	—	—
	Total		777	—	—
	Ward No. 13				
	E.B. No.	178	328	—	—
		179	365	158	—
		180	419	—	—
	Total		1,112	158	—
	Town Total		13,364	1,112	—

TIRUCHCHENDUR TALUK

TIRUNELVELI DISTRICT

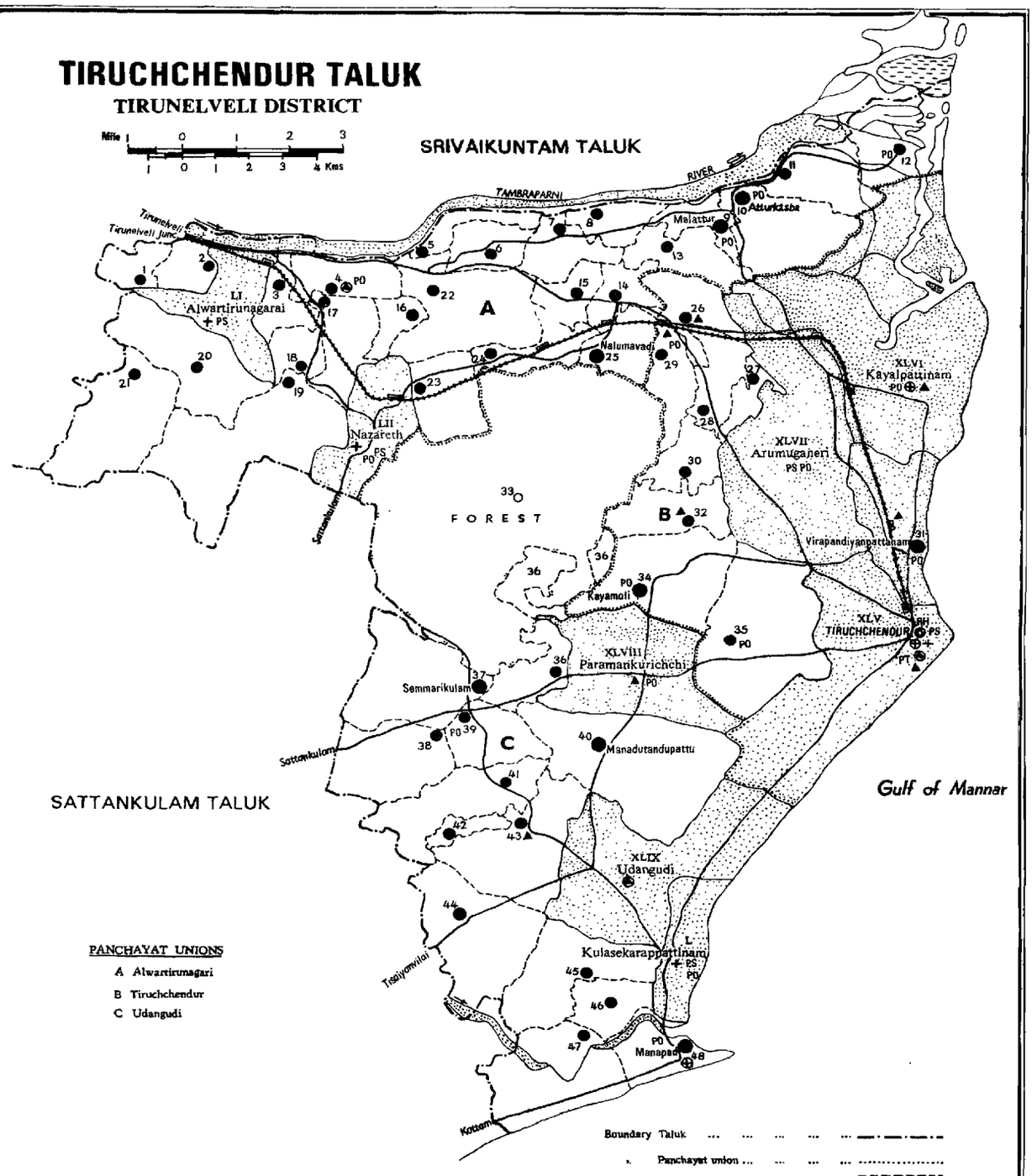

PANCHAYAT UNIONS

A Alwartirunagari

B Tiruchchendur

C Udangudi

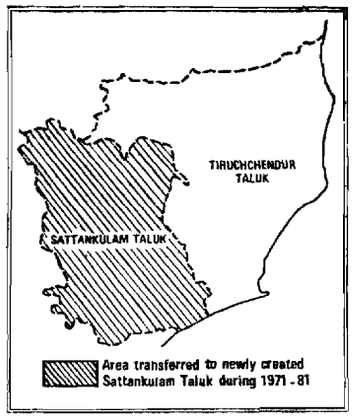

Boundary Taluk

" Panchayat union

" Village with Location Code Number ... 49

" Forest

Taluk headquarters

Villages having Population below 200

" " 500 - 999

" " 1000 - 4999

" " 5000 & above

Important Road

Railway line with station (Metre gauge) ... RS

River with stream

Post office, Post and Telegraph office ... PO PT

Police station ... PS

Hospital, Primary health centre, Dispensary, Maternity and Child welfare centre

Rest house, Travellers bungalow ... RH

Urban area with Location Code Number ... XLV

● Based upon Survey of India map with the permission of the Surveyor General of India.

● The territorial waters of India extend into the sea to a distance of twelve nautical miles miles measured from the appropriate base line.

© Government of India Copyright, 1986.

P.Z.P., C.S.O., Madras-5.

14. TIRUCHCHENDUR TALUK

ALPHABETICAL LIST OF VILLAGES

14. TIRUCHCHENDUR TALUK

Sl. No.	Name of Village	L.C. No.
1.	Adinathapuram	2
2.	Adiyakurichchi	45
3.	Alagiyamanavalapuram	19
4.	Ammanpuram	28
5.	Angamangalam	14
6.	Attur (Kasba)	10
7.	Chettiyapattu	43
8.	Kachchanavilai	24
9.	Kadaiyanodai	16
10.	Kanam	30
11.	Kayamoli	34
12.	Kudiraimoli	36
13.	Kudiraimoli R.F.	33
14.	Kulasekharapattanam	46
15.	Kurippankulam	21
16.	Lakshmipuram	41
17.	Madhavankurichchi	47
18.	Malavarayanatham	1
19.	Manadutanduppattu	40
20.	Manappadu	48
21.	Mavidupannai	5
22.	Megnananpuram	39
23.	Melattur	9
24.	Mel Tiruchchendur	35
25.	Mukkuperi	23
26.	Mulaikkarai	27
27.	Nallur	26
28.	Nalumavadi	25

Sl. No.	Name of Village	L.C. No.
29.	Nangaimoli	38
30.	Pallippattu	32
31.	Punnaikkayal	12
32.	Semmarikkulam	37
33.	Serndamangalam	11
34.	Setukkuvayttan	8
35.	Sugantalai	13
36.	Temangulam	17
37.	Tentirupperai (Kasba)	4
38.	Tentirupperai (Kurukattur)	6
39.	Tentirupperai (Rajapathi)	7
40.	Tentirupperai (Puravur)	15
41.	Tirukkalur	3
42.	Tirunavirudaiyapuram	18
43.	Udaiyarkulam	20
44.	Vagaivilai	42
45.	Vellamatam	22
46.	Venkataramanujapuram	44
47.	Viramanikkam	29
48.	Virapandiyanpattanam	31

VILLAGE PRIMARY

14. TIRUCHCHENDUR

Location Code Number	Name of Village	Area of Village in hectares	No. of Occupied Residential Houses	No. of House-holds	Total Population including Institutional and Houseless Population)		
					Persons	Males	Females
1	2	3	4	5	6	7	8
1	Malavarayanatham	231.51	176	176	837	418	419
2	Adhinathapuram	295.80	215	215	954	449	505
3 a/b	Tirukkalur	234.26	555	556	2,265	1,064	1,201
3 b/b	Tirukkalur	206.46	360	361	1,537	605	932
	3. Total	440.72	915	917	3,802	1,669	2,133
4	Tentirupperai kasba	1,099.06	751	754	3,076	1,464	1,612
5 a/b	Mavidupannai	80.98	460	460	2,055	985	1,070
5 b/b	Mavidupannai	116.99	267	268	1,106	492	614
	5. Total	197.97	727	728	3,161	1,477	1,684
6	Tentirupperai Kurukattur	349.66	361	361	1,549	739	810
7	Tentirupperai Rajapathi	378.80	313	315	1,321	620	701
8	Setukkuvayttan	264.27	657	662	2,635	1,215	1,420
9	Melattur	277.22	1,384	1,398	5,916	2,932	2,984
10	Atturkasba	834.89	1,825	1,847	8,354	4,153	4,201
11	Serndamangalam	585.19	521	533	2,367	1,142	1,225
12	Punnaikkayal	405.91	728	826	4,707	2,375	2,332
13 a/b	Sugantalai	478.35	514	547	2,287	1,062	1,225
13 b/b	Sugantalai		336	336	1,411	661	750
	13. Total	478.35	850	883	3,698	1,723	1,975
14 a/b	Angamangalam	240.84	711	718	3,269	1,570	1,699
14 b/b	Angamangalam	14.06	161	161	676	324	352
	14. Total	254.90	872	879	3,945	1,894	2,051
15	Tentirupperaipuravur	271.55	325	325	1,406	608	798
16	Kadaiyanodai	196.28	363	365	1,391	616	775

CENSUS ABSTRACT—Contd.

TALUK

Scheduled Castes		Scheduled Tribes		Literates		Location Code	
Males	Females	Males	Females	Males	Females	Number	Name of Village
9	10	11	12	13	14	1	2
239	254	—	—	216	96	1	Malavarayanatham
297	308	—	—	284	223	2	Adhinathapuram
175	188	—	—	718	606	3 a/b	Tirukkalur
31	48	—	—	413	570	3 b/b	Tirukkalur
206	236	—	—	1,131	1,176		3. Total
35	39	—	—	1,042	871	4	Tentirupperai kasba
376	388	3	3	675	577	5 a/b	Mavidupannai
9	9	—	—	294	298	5 b/b	Mavidupannai
385	397	3	3	969	875		5. Total
354	369	—	—	471	359	6	Tentirupperai Kurukattur
435	477	—	—	338	253	7	Tentirupperai Rajapathi
235	257	—	—	718	616	8	Setukkuvayttan
366	354	—	—	1,842	1,319	9	Melattur
641	586	—	—	2,885	2,178	10	Atturkasba
467	523	—	—	743	617	11	Serndamangalam
34	41	—	—	1,194	1,257	12	Punnaikkayal
55	69	—	—	621	518	13 a/b	Sugantalai
70	78	—	—	435	427	13 b/b	Sugantalai
125	147	—	—	1,056	945		13. Total
204	204	—	—	1,083	922	14 a/b	Angamangalam
—	—	—	—	243	172	14 b/h	Angamangalam
204	204	—	—	1,326	1,094		14. Total
201	214	—	—	378	427	15	Tentirupperaipuravur
84	91	—	—	416	460	16	Kadaiyanodai

VILLAGE PRIMARY

14. TIRUCHCHENDUR

Location Code Number	Name of Village	Main Workers							
		Total Main Workers (I-IX)		Cultivators (I)		Agricultural Labourers (II)		Household Industry Manufacturing, Processing, Servicing and Repairs (V (a))	
		Males	Females	Males	Females	Males	Females	Males	Females
1	2	15	16	17	18	19	20	21	22
1	Malavarayanatham	210	199	174	171	22	24	—	—
2	Adhinathapuram	226	145	161	95	58	48	2	—
3 a/b	Tirukkalur	595	112	298	36	119	56	4	2
3 b/b	Tirukkalur	236	65	21	—	49	38	7	11
	3. Total	831	177	319	36	168	94	11	13
4	Tentirupperai kasba	751	92	137	1	122	11	32	17
5 a/b	Mavidupannai	536	10	237	—	168	1	—	—
5 b/b	Mavidupannai	285	49	114	2	97	33	2	—
	5. Total	821	59	351	2	265	34	2	—
6	Tentirupperai Kurukattur	419	255	238	30	115	181	25	25
7	Tentirupperai Rajapathi	364	232	232	137	100	38	1	—
8	Setukkuvayttan	667	210	181	67	167	54	16	16
9	Melattur	1,561	127	357	13	577	66	24	3
10	Atturkasba	2,152	619	355	20	431	410	60	22
11	Serndamangalam	592	140	252	6	115	103	2	5
12	Punnaikkayal	1,371	50	—	—	—	—	3	4
13 a/b	Sugantalai	562	109	133	1	140	70	3	4
13 b/b	Sugantalai	359	69	168	12	138	55	—	—
	13. Total	921	178	301	13	278	125	3	4
14 a/b	Angamangalam	813	221	127	8	145	126	65	8
14 b/b	Angamangalam	156	42	26	1	15	25	16	4
	14. Total	969	263	153	9	160	151	81	12
15	Tentirupperaipuravur	198	41	100	18	58	18	—	—
16	Kadaiyanodai	303	76	72	15	94	48	11	—

CENSUS ABSTRACT—Contd.

TALUK

Main Workers: Other Workers (III, IV, V (b) & VI to IX) Males	Main Workers: Other Workers (III, IV, V (b) & VI to IX) Females	Marginal Workers Males	Marginal Workers Females	Non-Workers Males	Non-Workers Females	Location Code Number	Name of Village
23	24	25	26	27	28	1	2
14	4	—	—	208	220	1	Malavarayanatham
5	2	—	—	223	360	2	Adhinathapuram
174	18	10	73	459	1,016	3 a/b	Tirukkalur
159	16	—	2	369	865	3 b/b	Tirukkalur
333	34	10	75	828	1,881		3. Total
460	63	30	18	683	1,502	4	Tentisupperai kasba
131	9	—	—	449	1,060	5 a/b	Mavidupannai
72	14	—	13	207	552	5 b/b	Mavidupannai
203	23	—	13	656	1,612		5. Total
41	19	1	57	319	498	6	Tentirupperai Kurukattur
31	7	—	—	256	469	7	Tentirupperai Rajapathi
303	73	10	209	538	1,001	8	Setukkuvayal
603	45	73	399	1,208	2,458	9	Melattur
1,306	167	42	90	1,959	3,492	10	Atturkasba
223	26	13	37	537	1,048	11	Serndamangalam
1,368	46	—	3	1,004	2,279	12	Punnaikkayal
286	34	19	28	481	1,088	13 a/b	Sugantalai
53	2	—	7	302	674	13 b/b	Sugahtalai
339	36	19	35	783	1,762		13. Total
476	79	1	—	756	1,478	14 a/b	Angamangalam
99	12	1	8	167	302	14 b/b	Angamangalam
575	91	2	8	923	1,780		14. Total
40	5	1	—	409	757	15	Tentirupperaipuravur
126	13	1	2	312	697	16	Kadaiyanodai

VILLAGE PRIMARY

14. TIRUCHCHENDUR

Location Code Number	Name of Village	Area of Village in hectares	No. of Occupied Residential Houses	No. of House-holds	Total Population including Institutional and Houseless Population)		
					Persons	Males	Females
1	2	3	4	5	6	7	8
17	Temangulam	452.86	273	273	1,047	485	562
18	Tirunavirudaiyarpuram	299.88	261	271	997	455	542
19 a/b	Alagiyamanavalapuram	301.09	272	272	1,136	555	581
20	Udaiyarkulam	939.71	336	336	1,366	617	749
21	Kurippankulam	986.66	494	494	2,015	931	1,084
22	Vellamatam	1,534.62	735	737	3,326	1,563	1,763
23	Mukkuperi	483.61	872	876	3,356	1,423	1,933
24	Kachchanavilai	316.08	847	858	3,776	1,610	2,166
25	Nalumavadi	418.86	1,200	1,211	5,132	2,354	2,778
26	Nallur	403.89	595	602	2,364	1,139	1,225
27	Mulaikkarai	186.97	289	293	1,252	589	663
28	Ammanpuram	392.96	360	363	1,396	663	733
29 a/b	Viramanikkam	194.27	255	255	1,056	468	588
29 b/b	Viramanikkam	170.38	218	218	899	396	503
	29. Total	364.65	473	473	1,955	864	1,091
30	Kanam	325.08	1,030	1,033	4,325	1,893	2,432
31 a/b	Virapandiyanpattanam	384.87	578	607	3,217	1,641	1,576
31 b/b	Virapandiyanpattanam	535.82	206	224	1,941	829	1,112
	31. Total	920.69	784	831	5,158	2,470	2,688
32	Pallipattu	468.64	898	901	3,775	1,635	2,140
33	Kudiraimoli	5,168.90	40	40	152	76	76
34	Kayamoli	1,016.60	1,328	1,333	5,959	2,609	3,350

CENSUS ABSTRACT—Contd.

TALUK

Scheduled Castes		Scheduled Tribes		Literates		Location Code	
Males	Females	Males	Females	Males	Females	Number	Name of Village
9	10	11	12	13	14	1	2
86	121	—	—	375	374	17	Temangulam
185	215	—	—	270	225	18	Tirunavirudaiyarpuram
487	503	—	—	281	155	19 a/b	Alagiyamanavalapuram
222	209	—	—	422	412	20	Udaiyarkulam
115	107	—	—	517	546	21	Kurippankulam
204	212	—	—	964	877	22	Vellamatam
18	15	3	4	1,121	1,534	23	Mukkuperi
117	119	—	—	1,194	1,495	24	Kachchanavilai
450	477	7	13	1,609	1,550	25	Nalumavadi
394	433	—	—	693	487	26	Nallur
26	27	—	—	402	332	27	Mulaikkarai
312	319	—	—	432	378	28	Ammanpuram
30	38	—	—	328	358	29 a/b	Viramanikkam
32	33	—	—	311	344	29 b/b	Viramanikkam
62	71	—	—	639	702		29. Total
224	227	—	—	1,304	1,386	30	Kanam
252	228	1	—	1,261	1,155	31 a/b	Virapandiyanpattanam
95	91	—	—	609	764	31 b/b	Virapandiyanpattanam
347	319	1	—	1,870	1,919		31. Total
228	251	—	—	1,042	1,148	32	Pallipattu
4	1	—	—	60	34	33	Kudiraimoli
343	443	—	—	1,807	1,936	34	Kayamoli

VILLAGE PRIMARY

14. TIRUCHCHENDUR

Location Code Number	Name of Village	Main Workers							
		Total Main Workers (I-IX)		Cultivators (I)		Agricultural Labourers (II)		Household Industry Manufacturing, Processing, Servicing and Repairs (V (a))	
		Males	Females	Males	Females	Males	Females	Males	Females
1	2	15	16	17	18	19	20	21	22
17	Temangulam	286	29	139	21	88	3	6	—
18	Tirunaviruda iyarpuram	280	210	57	—	177	200	—	5
19 a/b	Alagiyamanavalapuram	325	325	186	7	105	292	—	—
20	Udaiyarkulam	345	187	202	76	74	97	4	2
21	Kurippankulam	464	189	305	100	65	75	3	1
22	Vellamatam	744	282	243	58	130	170	12	12
23	Mukkuperi	504	156	33	2	11	5	50	19
24	Kachchanvilai	638	200	185	17	169	139	23	1
25	Nalumavadi	1,108	530	242	38	401	410	41	9
26	Nallur	648	478	150	42	324	388	7	27
27	Mulaikkarai	324	35	134	10	108	20	—	2
28	Ammanapuram	370	224	128	19	174	188	2	3
29 a/b	Viramanikkam	253	16	34	1	168	12	1	—
29 b/b	Viramanikkam	212	26	125	16	67	8	—	—
	29. Total	465	42	159	17	235	20	1	—
30	Kanam	997	560	336	39	444	404	47	91
31 a/b	Virapandiyanpattanam	525	99	18	3	—	2	7	17
31 b/b	Virapandiyanpattanam	243	24	5	—	4	—	28	1
	31. Total	768	123	23	3	4	2	35	18
32	Pallipattu	781	204	262	7	266	69	23	58
33	Kudiraimoli	40	—	—	—	—	—	—	—
34	Kayamoli	1,070	274	238	23	466	118	33	42

CENSUS ABSTRACT—Contd.

TALUK

Main Workers							
Other Workers (III, IV, V (b) & VI to IX)		Marginal Workers		Non-Workers		Location Code Number	Name of Village
Males	Females	Males	Females	Males	Females		
23	24	25	26	27	28	1	2
53	5	—	1	199	532	17	Temankulam
46	5	1	2	174	330	18	Tirunavirudaiyarpuram
34	26	—	4	230	252	19 a/b	Alagiyamanavalapuram
65	12	—	108	272	454	20	Udaiyarkulam
91	13	1	9	466	886	21	Kurippankulam
359	42	10	58	809	1,423	22	Vellamatam
410	130	25	47	894	1,730	23	Mukkuperi
261	43	—	11	972	1,955	24	Kachchanavilai
424	73	1	13	1,245	2,235	25	Nalumavadi
167	21	1	—	490	747	26	Nallur
82	3	15	9	250	619	27	Mulaikkarai
66	14	4	13	289	496	28	Ammanpuram
50	3	—	1	215	571	29 a/b	Viramanikkam
20	2	—	1	184	476	29 b/b	Viramanikkam
70	5	—	2	399	1,047		29. Total
170	26	1	12	895	1,860	30	Kanam
500	77	54	38	1,062	1,439	31 a/b	Virapandiyanpattanam
206	23	4	35	582	1,053	31 b/b	Virapandiyanpattanam
706	100	58	73	1,644	2,492		31. Total
230	70	13	236	841	1,700	32	Palipattu
40	—	—	—	36	76	33	Kudiraimoli
333	91	7	14	1,532	3,062	34	Kayamoli

VILLAGE PRIMARY

14. TIRUCHCHENDUR

Location Code Number	Name of Village	Area of Village in hectares	No. of Occupied Residential Houses	No. of House-holds	Total Population including Institutional and Houseless Population)		
					Persons	Males	Females
1	2	3	4	5	6	7	8
35 a/b	Mel Tiruchchendur	805.75	766	771	3,531	1,723	1,808
35 b/b	Mel Tiruchchendur	727.24	186	186	840	405	435
	35. Total	1,532.99	952	957	4,371	2,128	2,243
36	Kudiraimoli	793.79	393	394	1,904	902	1,002
37 a/b	Semmarikkulam	501.82	787	789	3,400	1,549	1,851
37 b/b	Semmarikkulam	531.37	562	566	2,670	1,206	1,464
	37. Total	1,033.19	1,350	1,355	6,070	2,755	3,315
38	Nangaimoli	752.12	518	518	2,222	934	1,288
39	Megnanapuram	479.57	334	334	1,480	704	776
40 a/d	Manadutanduppattu	666.09	463	463	2,135	975	1,160
40 b/d	Manadutanduppattu	639.38	491	492	2,033	890	1,143
40 c/d	Manadutanduppattu	377.70	246	246	1,247	563	684
40 d/d	Manadutanduppattu	12.88	256	256	1,242	569	673
	40. Total	1,696.05	1,456	1,457	6,657	2,997	3,660
41	Lakshmipuram	779.85	122	122	589	283	306
42	Vagaivillai	136.85	285	285	1,267	589	678
43	Chettiyapattu	971.68	730	732	3,464	1,641	1,823
44	Venkataramanujapuram	1,062.33	629	654	3,190	1,424	1,766
45	Adiyakurichchi	861.60	251	252	1,256	583	673
46 a/b	Kulasekharapattanam	351.18	299	312	1,476	679	797
47	Madhavankurichchi	995.96	372	420	1,869	801	1,068
48	Manappadu	453.57	844	858	5,035	2,628	2,407
	Taluk Rural Total	33,444.00	30,605	31,031	138,456	64,473	73,983

CENSUS ABSTRACT—Contd.

TALUK

Scheduled Castes		Scheduled Tribes		Literates		Location Code Number	Name of Village
Males	Females	Males	Females	Males	Females		
9	10	11	12	13	14	1	2
1,386	1,369	—	—	789	524	35 a/b	Mel Tiruchchendur
1	2	—	—	259	287	35 b/b	Mel Tiruchchendur
1,387	1,371	—	—	1,048	811		36. Total
218	232	—	—	554	477	36	Kudiraimoli
135	144	—	—	1,037	1,118	37 a/b	Semmarikkulam
28	21	—	—	998	1,216	37 b/b	Semmarikkulam
163	165	—	—	2,035	2,334		37. Total
22	37	—	—	688	848	38	Nangaimoli
2	4	—	—	426	402	39	Megnanapuram
70	64	—	—	649	668	40 a/d	Manadutanduppattu
315	361	—	—	582	695	40 b/d	Manadutanduppattu
7	4	—	—	300	337	40 c/d	Manadutanduppattu
7	8	—	—	313	310	40 d/d	Manadutanduppattu
399	437	—	—	1,844	2,010		40. Total
9	7	—	—	183	179	41	Lakshmipuram
5	1	—	—	410	450	42	Vagaivillai
142	138	—	—	1,020	917	43	Chettiyapattu
20	15	—	—	976	1,017	44	Venkataramanujapuram
3	—	—	—	392	349	45	Adiyakurichchi
—	—	—	—	522	503	46 a/b	Kulasekharapattanam
1	4	—	—	494	584	47	Madhavankurichchi
112	86	1	—	1,765	1,650	48	Manappadu
10,615	11,063	15	20	42,368	40,817		Taluk Rural Total

VILLAGE PRIMARY

14. TIRUCHCHENDUR

Location Code Number	Name of Village	Main Workers							
		Total Main Workers (I-IX)		Cultivators (I)		Agricultural Labourers (II)		Household Industry Manufacturing, Processing, Servicing and Repairs (V (a))	
		Males	Females	Males	Females	Males	Females	Males	Females
1	2	15	16	17	18	19	20	21	22
35 a/b	Mel Tiruchchendur	967	645	68	8	729	521	4	45
35 b/b	Mel Tiruchchendur	199	15	43	1	129	—	1	3
	35. Total	1,166	660	111	9	858	521	5	48
36	Kudiraimoli	452	167	54	—	310	161	41	1
37 a/b	Semmarikkulam	823	178	150	5	539	135	10	4
37 b/b	Semmarikkulam	542	236	41	14	237	65	9	25
	37. Total	1,365	414	191	19	776	200	19	29
38	Nangaimoli	480	85	143	5	227	54	6	3
39	Megnanapuram	390	135	62	2	175	101	22	10
40 a/d	Manadutanduppattu	524	166	117	1	231	52	—	95
40 b/d	Manadutanduppattu	471	373	73	—	238	232	7	92
40 c/d	Manadutanduppattu	271	13	113	—	95	—	37	5
40 d/d	Manadutanduppattu	276	90	20	—	136	8	1	8
	40. Total	1,542	642	323	1	700	292	45	200
41	Lakshmipuram	135	42	33	1	29	16	—	14
42	Vagaivillai	284	37	40	—	43	16	5	7
43	Chettiyapattu	769	154	197	3	153	11	21	115
44	Venkataramanujapuram	661	576	170	9	34	2	1	494
45	Adiyakurichchi	157	88	30	—	68	9	5	73
46 a/b	Kulasekharapattanam	351	104	30	1	66	14	21	69
47	Madhavankurichchi	398	74	106	1	129	21	—	25
48	Manappadu	1,228	234	8	—	18	—	11	135
	Taluk Rural Total	1,891	10,323	7,903	1,213	9,557	5,423	762	1,634

1. Tiruchchendur "Treated as Census Town"
2. Kayalpattinam ,, ,,
3. Arumuganeri ,, ,,
4. Paramankurichchi ,, ,,
5. Udankudi ,, ,,
6. Kulasekarappattinam ,, ,,
7. Alwarthirunagari ,, ,,
8. Nazareth ,, ,,

FOOT NOTE

1. 19 b/b Alagiamanavalapuram is included in Alwarthirunagar (P)
2. 46 b/b Kulasekarapattinam ,, Kulasekarapattinam (P)
3. Entire Village Keelathiruchendur (V. No. 40) is included in Tiruchendur (P)
4. ,, Kayalpattinam Vadabagam (V. No. 27) ,, Kayalpattinam (P)

CENSUS ABSTRACT—Contd.

TALUK

Main Workers: Other Workers (III, IV, V (b) & VI to IX) Males	Main Workers: Other Workers (III, IV, V (b) & VI to IX) Females	Marginal Workers Males	Marginal Workers Females	Non-Workers Males	Non-Workers Females	Location Code Number	Name of Village
23	24	25	26	27	28	1	2
165	71	—	13	756	1,150	35 a/b	Mel Tiruchchendur
26	11	—	—	206	420	35 b/b	Mel Tiruchchendur
192	82	—	13	962	1,570		35. Total
47	5	33	102	417	733	36	Kudiraimoli
124	34	—	44	726	1,629	37 a/b	Semmarikkulam
255	132	22	50	642	1,178	37 b/b	Semmarikkulam
379	166	22	94	1,368	2,807		37. Total
104	23	2	70	452	1,133	38	Nangaimoli
131	22	1	2	313	639	39	Megnanapuram
176	18	—	4	451	990	40 a/d	Manadutanduppattu
153	49	1	49	418	721	40 b/d	Manadutanduppattu
26	8	1	127	291	544	40 c/d	Manadutanduppattu
119	74	12	38	281	545	40 d/d	Manadutanduppattu
474	149	14	218	1,441	2,800		40. Total
73	11	—	39	148	225	41	Lakshmipuram
196	14	—	95	305	546	42	Vagaivillai
398	25	81	23	791	1,646	43	Chettiyapattu
456	71	9	48	754	1,142	44	Venkataramanujapuram
54	6	97	92	329	493	45	Adiyakurichchi
234	20	4	70	324	623	46 a/b	Kulasekharapattanam
163	27	12	122	391	872	47	Madhavankurichchi
1,191	99	10	151	1,390	2,022	48	Manappadu
13,669	2,053	624	2,697	31,958	60,963		Taluk Rural Total

Foot Note

5. A part of Village Kayalpattinam Thenpagam included in Kayalpattinam (P) and another part is included in Arumuganeri (P)
6. Entire Village Kandasamipuram (V. No. 30) is included in Arumuganeri (P)
7. ,, Nathakulam (V. No. 31) ,, ,,
8. ,, Arumuganeri (V. No. 73) ,, ,,
9. ,, Paramankurichi (V. No. 41) ,, Paramankurichi (P)
10. A part of Village Udangudi (V. No. 43) ,, Udangudi (P) and another part is included in Kulasekarapattinam (P)
11. Entire Village Kalangudinippu (V. No. 44) is included in Udangudi (P)
12. ,, Manapad (V. No. 74) ,, Kulasekarapatnam (P)
13. ,, Alwarthirunagar (V. No. 3) ,, Alwarthirunagar (P)
14. ,, Nazareth (V. No. 12) ,, Nazareth (P)

ANNEXE

STATEMENT SHOWING THE REVENUE VILLAGES AND THEIR CONSTITUENT PANCHAYATS

14. TIRUCHCHENDUR TALUK

L.C. No.	Name of Village	Name of panchayat in which included with alphabetical indications where there are other Segment (s)	Cross reference for the other segment(s) of panchayat
1	2	3	4
1	Malavarayanatham	Malavarayanatham	—
2	Adinadapuram	Adinadapuram	—
3 a/b	Tirukkalur	Tirukkalur	—
3 b/b	-do-	Cambellabad	—
4	Tentirupperai (Kasba)	Tentirupperai a/b	5 a/b for b/b
5 a/b	Mavidupannai	Tentirupperai b/b	4 for a/b
5 b/b	Mavidupannai	Kurungani	—
6	Tentirupperai (Kurukattur)	Kurukattur	—
7	Tentirupperai (Rajapathi)	Rajapathi	—
8	Setukkuvayttan	Setukkuvoyttan	—
9	Melattur	Melattur	—
10	Attur (Kasba)	Attur (Kasba)	—
11	Serndamanglam	Serndamangalam	—
12	Punnaikkayal	Punnaikkayal	—
13 a/b	Sugantalai	Sugantalai	—
13 b/b	Sugantalai	Verandivel	—
14 a/b	Angamangalam	Angamangalam	—
14 b/b	Angamangalam	Alagappapuram	—
15	Tentirupperai (Puravur)	Poraiyur	—
16	Kadaiyanodai	Kadaiyanodai	—
17	Temangulam	Temangulam a/b	18 for b/b
18	Tirunavirudaiyapuram	Temangulam b/b	17 for a/b
19 a/b	Alagiyamanavalapuram	Alagiyamanavalapuram	—
20	Udaiyarkulam	Udaiyarkulam	—
21	Kurippankulam	Kurippankulam	—

1	2	3	4
22	Vellamatam	Vellamatam	—
23	Mukkuperi	Mukkuperi	—
24	Kachchanavilai	Kachchanavilai	—
25	Nalumavadi	Nalumavadi	—
26	Nallur	Nallur	—
27	Mulaikkarai	Mulaikkarai	—
28	Ammanpuram	Ammanpuram	—
29 a/b	Viramanikkam	Viramanikkam	—
29 b/b	Viramanikkam	Melaputhukudi	—
30	Kanam	Kanam	—
31 a/b	Virapandiyanpattanam	Virapandiyanpattanam Town	—
31 b/b	Virapandiyanpattanam	Virapandiyanpattanam Rural	—
32	Pallippattu	Pallippattu	—
33	Kudiraimoli R.F.	—	—
34	Kayamoli	Kayamoli	—
35 a/b	Mel Tiruchchendur	Mel Tiruchchenur	—
35 b/b	Mel Tiruchchendur	Pitchivillai	—
36	Kudiraimoli	Kudiraimoli	—
37 a/b	Semmarikkulam	Semmarikkulam	—
37 b/b	Semmarikkulam	Megnanapuram b/b	39 for a/b
38	Nangaimoli	Nangaimoli	—
39	Megnanapuram	Megnanapuram a/b	37 b/b for b/b
40 a/d	Manadutandupattu	Thandupattu	—
40 b/d	Manadutandupattu	Vellalanvilai	—
40 c/d	Manadutandupattu	Seerakatchi	—
40 d/d	Manadutandupattu	Nainapathu	—
41	Lakshmipuram	Lakshmipuram a/b	42 for b/b
42	Vagaivilai	Lakshmipuram b/b	41 for a/b
43	Chettiapattu	Chettiapattu	—
44	Venkataramanujapuram	Venkataramanujapuram	—
45	Adiyakurichchi	Adiyakurichchi	—
46 a/b	Kulasekharapattanam	Sirunadarkudiruppu	—
47	Madhavankurichchi	Madhavankurichchi	—
48	Manappadu	Manappadu	—

URBAN PRIMARY

14. TIRUCHCHENDUR

Location Code Number	Name of Town/Ward	Area of Town/ Division/ Ward in Km²	No. of Occupied Residential Houses	No. of House-holds	Total Population (including Institutional and Houseless Population)		
					Persons	Males	Females
1	2	3	4	5	6	7	8
XLV	TIRUCHCHENDUR (P)						
	Ward No. 1		372	377	1,775	958	817
	Ward No. 2		447	447	1,905	937	968
	Ward No. 3		555	563	2,447	1,264	1,183
	Ward No. 4		491	520	2,192	1,159	1,033
	Ward No. 5		521	529	2,342	1,219	1,123
	Ward No. 6		285	293	1,504	753	751
	Ward No. 7		454	454	2,155	1,054	1,101
	Ward No. 8		233	235	1,120	555	565
	Ward No. 9		263	266	1,189	586	603
	Ward No. 10		278	279	1,271	643	628
	Ward No. 11		291	291	1,240	610	630
	Ward No. 12		284	285	1,148	564	584
	Ward No. 13		228	228	1,383	724	659
	Ward No. 14		275	275	1,333	601	732
	Ward No. 15		209	210	1,229	624	605
	Town Total	23.37	5,186	5,252	24,233	12,251	11,982
XLVI	KAYALPATTINAM (P)						
	Ward No. 1		1,009	1,010	4,676	2,266	2,410
	Ward No. 2		344	353	1,690	673	1,017
	Ward No. 3		396	398	1,997	876	1,121
	Ward No. 4		286	286	1,408	617	791
	Ward No. 5		186	186	1,006	467	539
	Ward No. 6		216	216	1,140	445	695

CENSUS ABSTRACT

TALUK

Scheduled Castes		Scheduled Tribes		Literates		Location Code Number	Name of Town/Ward
Males	Females	Males	Females	Males	Females		
9	10	11	12	13	14	1	2
						XLV	TIRUCHCHENDUR (P)
120	98	—	—	715	477		Ward No. 1
165	201	—	—	648	492		Ward No. 2
55	53	—	—	913	710		Ward No. 3
41	36	—	—	930	708		Ward No. 4
46	23	—	—	988	750		Ward No. 5
4	2	—	—	621	551		Ward No. 6
96	114	—	—	678	568		Ward No. 7
3	3	—	—	459	383		Ward No. 8
—	—	—	—	450	375		Ward No. 9
—	—	—	—	422	272		Ward No. 10
12	7	—	—	372	300		Ward No. 11
527	545	2	1	335	217		Ward No. 12
—	—	—	—	482	444		Ward No. 13
85	107	—	—	373	425		Ward No. 14
—	—	—	—	314	299		Ward No. 15
1,154	1,189	2	1	8,700	6,971		Town Total
						XLVI	KAYALPATTINAM (P)
570	589	—	—	1,335	973		Ward No. 1
—	1	—	—	498	705		Ward No. 2
—	1	—	—	694	809		Ward No. 3
—	—	—	—	514	624		Ward No. 4
—	—	—	—	372	381		Ward No. 5
—	—	—	—	340	500		Ward No. 6

URBAN PRIMARY

14. TIRUCHCHENDUR

Location Code Number	Name of Town/Ward	Main Workers							
		Total Main Workers (I-IX)		Cultivators (I)		Agricultural Labourers (II)		Household Industry Manufacturing, Processing, Servicing and Repairs (V (a))	
		Males	Females	Males	Females	Males	Females	Males	Females
1	2	15	16	17	18	19	20	21	22
XLV	TIRUCHCHENDUR (P)								
	Ward No. 1	478	93	12	—	24	11	—	4
	Ward No. 2	533	56	10	2	11	5	7	1
	Ward No. 3	664	103	8	2	8	1	1	8
	Ward No. 4	564	50	10	—	7	1	—	—
	Ward No. 5	555	48	17	3	—	—	26	7
	Ward No. 6	362	37	8	—	1	—	—	—
	Ward No. 7	477	137	34	—	109	103	8	—
	Ward No. 8	288	20	23	—	12	—	—	—
	Ward No. 9	289	18	11	—	64	11	24	—
	Ward No. 10	273	5	111	1	12	—	1	—
	Ward No. 11	358	86	35	1	109	66	4	2
	Ward No. 12	346	307	22	2	212	247	—	10
	Ward No. 13	347	23	—	—	—	—	—	2
	Ward No. 14	297	81	11	—	20	21	3	28
	Ward No. 15	314	40	—	—	—	—	1	13
	Town Total	6,145	1,104	312	11	589	466	75	75
XLVI	KAYALPATTINAM (P)								
	Ward No. 1	1,219	220	3	1	—	—	76	4
	Ward No. 2	219	28	—	—	—	—	1	1
	Ward No. 3	346	69	—	—	—	—	—	1
	Ward No. 4	189	27	1	—	—	—	—	—
	Ward No. 5	80	12	1	—	—	—	—	2
	Ward No. 6	118	24	2	—	—	—	1	1

CENSUS ABSTRACT—Contd.

TALUK

Main Workers: Other Workers (III, IV, V (b) & VI to IX): Males	Main Workers: Other Workers (III, IV, V (b) & VI to IX): Females	Marginal Workers: Males	Marginal Workers: Females	Non-Workers: Males	Non-Workers: Females	Location Code Number	Name of Town/Ward
23	24	25	26	27	28	1	2
						XLV	TIRUCHCHENDUR (P)
442	78	12	8	468	716		Ward No. 1
505	48	—	—	404	912		Ward No. 2
647	92	4	10	596	1,070		Ward No. 3
547	49	—	5	595	978		Ward No. 4
512	38	5	16	659	1,059		Ward No. 5
353	37	—	—	391	714		Ward No. 6
326	34	47	28	530	936		Ward No. 7
253	20	—	—	267	545		Ward No. 8
190	7	1	—	296	585		Ward No. 9
149	4	—	1	370	622		Ward No. 10
210	17	—	1	252	543		Ward No. 11
112	48	1	—	217	277		Ward No. 12
347	21	2	22	375	614		Ward No. 13
263	32	5	12	299	639		Ward No. 14
313	27	1	24	309	541		Ward No. 15
5,169	552	78	127	6,028	10,751		Town Total
						XLVI	KAYALPATTINAM (P)
1,140	215	—	4	1,047	2,186		Ward No. 1
218	27	6	11	448	978		Ward No. 2
346	68	—	1	530	1,051		Ward No. 3
188	27	—	—	428	764		Ward No. 4
79	10	—	—	387	527		Ward No. 5
115	23	2	1	325	670		Ward No. 6

URBAN PRIMARY

14. TIRUCHCHENDUR

Location Code Number	Name of Town/Ward	Area of Town/ Division/ Ward in Km²	No. of Occupied Residential Houses	No. of House-holds	Total Population (including Institutional and Houseless Population)		
					Persons	Males	Females
1	2	3	4	5	6	7	8
XLVI	KAYALPATTINAM (P)-Contd.						
	Ward No. 7		359	359	1,701	707	994
	Ward No. 8		374	374	1,776	790	986
	Ward No. 9		273	273	1,148	463	685
	Ward No. 10		287	287	1,559	657	902
	Ward No. 11		321	326	1,511	621	890
	Ward No. 12		409	409	1,648	648	1,000
	Ward No. 13		461	461	2,284	1,120	1,164
	Town Total	29.55	4,921	4,938	23,544	10,350	13,194
XLVII	ARUMUGANERI (P)						
	Ward No. 1		460	461	2,005	964	1,041
	Ward No. 2		374	374	1,695	840	855
	Ward No. 3		261	261	1,161	549	612
	Ward No. 4		484	484	2,140	1,017	1,123
	Ward No. 5		364	364	1,743	857	886
	Ward No. 6		461	461	2,076	991	1,085
	Ward No. 7		309	315	1,313	618	695
	Ward No. 8		350	355	1,652	764	888
	Ward No. 9		282	282	1,180	527	653
	Ward No. 10		232	233	1,027	463	564
	Ward No. 11		248	273	1,428	681	747
	Ward No. 12		542	543	2,408	1,078	1,330
	Ward No. 13		297	297	1,279	605	674
	Town Total	26.85	4,664	4,703	21,107	9,954	11,153

CENSUS ABSTRACT—Contd.

TALUK

Scheduled Castes		Scheduled Tribes		Literates		Location Code Number	Name of Town/Ward
Males	Females	Males	Females	Males	Females		
9	10	11	12	13	14	1	2
						XLVI	KAYALPATTINAM (P)-Contd
—	—	—	—	542	692		Ward No. 7
11	18	—	—	618	648		Ward No. 8
1	1	—	—	366	505		Ward No. 9
—	—	—	—	517	649		Ward No. 10
—	—	—	—	404	517		Ward No. 11
55	48	—	—	495	707		Ward No. 12
213	214	—	—	696	505		Ward No. 13
850	872	—	—	7,391	8,215		Town Total
						XLVII	AKUMUGANERI (P)
65	81	1	2	545	416		Ward No. 1
247	232	—	—	610	485		Ward No. 2
—	—	—	—	442	411		Ward No. 3
66	76	14	12	642	558		Ward No. 4
2	3	—	—	673	576		Ward No. 5
26	22	—	—	702	592		Ward No. 6
—	—	—	—	467	435		Ward No. 7
7	8	—	—	577	617		Ward No. 8
39	57	—	—	401	407		Ward No. 9
47	2	—	—	343	336		Ward No. 10
3	3	—	—	500	535		Ward No. 11
328	377	—	—	692	658		Ward No. 12
126	124	—	—	392	352		Ward No. 13
956	985	15	14	6,986	6,378		Town Total

URBAN PRIMARY

14. TIRUCHCHENDUR

Location Code Number	Name of Town/Ward	Main Workers							
		Total Main Workers (I-IX)		Cultivators (I)		Agricultural Labourers (II)		Household Industry Manufacturing, Processing, Servicing and Repairs (V (a))	
		Males	Females	Males	Females	Males	Females	Males	Females
1	2	15	16	17	18	19	20	21	22
XLVI	KAYALPATTINAM (P)—Contd.								
	Ward No. 7	247	17	—	—	—	—	21	—
	Ward No. 8	297	47	1	—	—	—	—	2
	Ward No. 9	149	34	—	—	—	—	—	—
	Ward No. 10	230	12	1	—	1	—	—	4
	Ward No. 11	211	34	2	3	—	—	—	1
	Ward No. 12	173	46	—	—	—	—	—	1
	Ward No. 13	477	59	7	—	2	—	2	4
	Town Total	3,955	629	18	4	3	—	101	21
XLVII	ARUMUGANERI (P)								
	Ward No. 1	532	124	5	1	13	3	—	—
	Ward No. 2	445	65	64	—	100	45	—	1
	Ward No. 3	245	39	26	4	17	13	16	2
	Ward No. 4	485	77	42	7	5	—	—	—
	Ward No. 5	387	24	53	11	1	—	15	—
	Ward No. 6	493	114	48	—	29	6	4	7
	Ward No. 7	280	37	40	—	18	1	15	3
	Ward No. 8	318	80	27	5	15	1	5	2
	Ward No. 9	282	146	30	3	11	52	2	4
	Ward No. 10	191	57	40	1	28	16	—	3
	Ward No. 11	309	140	16	3	10	3	6	88
	Ward No. 12	617	289	176	10	343	254	1	—
	Ward No. 13	326	132	121	8	139	119	—	—
	Town Total	4,910	1324	688	53	729	513	64	110

CENSUS ABSTRACT—Contd.

TALUK

Main Workers: Other Workers (III, IV, V (b) & VI to IX) Males	Main Workers: Other Workers (III, IV, V (b) & VI to IX) Females	Marginal Workers Males	Marginal Workers Females	Non-Workers Males	Non-Workers Females	Location Code Number	Name of Town/Ward
23	24	25	26	27	28	1	2
						XLVI	KAYALPATTINAM (P)—Contd.
226	17	—	—	460	977		Ward No. 7
296	45	—	—	493	939		Ward No. 8
149	34	—	—	314	651		Ward No. 9
228	8	—	—	427	890		Ward No. 10
209	30	3	—	407	856		Ward No. 11
173	45	2	3	473	951		Ward No. 12
466	55	17	8	626	1,097		Ward No. 13
3,833	604	30	28	6,365	12,537		Town Total
						XLVII	ARUMUGANERI (P)
514	120	-	—	432	917		Ward No. 1
281	19	—	—	395	790		Ward No. 2
186	20	11	4	293	569		Ward No. 3
438	70	—	—	532	1,046		Ward No. 4
318	13	—	—	470	862		Ward No. 5
412	101	—	5	498	966		Ward No. 6
207	33	1	21	337	637		Ward No. 7
271	72	—	—	446	808		Ward No. 8
239	87	—	1	245	506		Ward No. 9
123	37	—	—	272	507		Ward No. 10
277	46	17	54	355	553		Ward No. 11
97	25	—	1	461	1,040		Ward No. 12
66	5	—	—	279	542		Ward No. 13
3,429	648	29	86	5,015	9,743		Town Total

URBAN PRIMARY

14. TIRUCHCHENDUR

Location Code Number	Name of Town/Ward	Area of Town/ Division/ Ward in Km²	No. of Occupied Residential Houses	No. of House-holds	Total Population (including Institutional and Houseless Population)		
					Persons	Males	Females
1	2	3	4	5	6	7	8
XLVIII	PARAMANKURICHCHI (P)						
	Ward No. 1		119	122	519	250	269
	Ward No. 2		92	94	397	183	214
	Ward No. 3		116	116	484	207	277
	Ward No. 4		79	79	380	175	205
	Ward No. 5		61	61	279	123	156
	Ward No. 6		55	55	294	126	168
	Ward No. 7		67	68	286	137	149
	Ward No. 8		72	72	314	140	174
	Ward No. 9		84	84	421	195	226
	Ward No. 10		103	105	485	222	263
	Ward No. 11		71	71	369	179	190
	Ward No. 12		66	66	285	144	141
	Ward No. 13		128	128	528	253	275
	Ward No. 14		124	124	526	249	277
	Ward No. 15		88	88	377	160	217
	Ward No. 16		128	128	532	215	317
	Ward No. 17		109	109	486	215	271
	Ward No. 18		74	74	298	143	155
	Ward No. 19		108	112	472	198	274
	Ward No. 20		118	118	504	224	280
	Ward No. 21		90	90	378	170	208
	Ward No. 22		108	108	521	243	278
	Town Total	14.58	2,060	2,072	9,135	4,151	4,984

CENSUS ABSTRACT—Contd.

TALUK

Scheduled Castes		Scheduled Tribes		Literates		Location Code	
Males	Females	Males	Females	Males	Females	Number	Name of Town/Ward
9	10	11	12	13	14	1	2
						XLVIII	PARAMANKURICHCHI (P)
61	61	—	—	198	173		Ward No. 1
2	—	—	—	137	145		Ward No. 2
44	45	—	—	110	136		Ward No. 3
5	—	—	—	88	94		Ward No. 4
67	78	—	—	90	79		Ward No. 5
—	—	—	—	98	114		Ward No. 6
—	—	—	—	89	87		Ward No. 7
72	79	—	—	89	75		Ward No. 8
—	1	—	—	152	135		Ward No. 9
144	169	—	—	171	163		Ward No. 10
18	21	—	—	115	83		Ward No. 11
95	93	—	—	91	66		Ward No. 12
249	273	—	—	121	76		Ward No. 13
69	78	—	—	143	138		Ward No. 14
—	—	—	—	83	112		Ward No. 15
21	24	—	—	132	215		Ward No. 16
22	20	—	—	150	196		Ward No. 17
91	92	—	—	101	96		Ward No. 18
2	1	—	—	154	195		Ward No. 19
—	—	—	—	131	107		Ward No. 20
—	—	—	—	125	152		Ward No. 21
—	—	—	—	128	133		Ward No. 22
962	1,035	—	—	2,696	2,770		Town Total

URBAN PRIMARY

14. TIRUCHCHENDUR

Location Code Number	Name of Town/Ward	Main Workers							
		Total Main Workers (I-IX)		Cultivators (I)		Agricultural Labourers (II)		Household Industry Manufacturing, Processing, Servicing and Repairs (V (a))	
		Males	Females	Males	Females	Males	Females	Males	Females
1	2	15	16	17	18	19	20	21	22
XLVIII	PARAMANKURICHCHI (P)								
	Ward No. 1	124	91	17	—	4	2	42	86
	Ward No. 2	86	10	21	2	1	—	—	—
	Ward No. 3	104	95	7	—	6	—	—	67
	Ward No. 4	83	101	9	—	7	—	—	80
	Ward No. 5	67	30	5	1	36	10	—	—
	Ward No. 6	54	—	10	—	14	—	—	—
	Ward No. 7	52	27	18	2	9	—	—	24
	Ward No. 8	73	79	11	—	51	54	1	24
	Ward No. 9	100	120	2	1	35	—	—	80
	Ward No. 10	109	135	1	—	—	—	71	129
	Ward No. 11	82	85	1	—	2	—	1	70
	Ward No. 12	86	66	—	—	—	—	8	15
	Ward No. 13	160	161	1	—	24	33	—	3
	Ward No. 14	137	110	13	6	47	13	1	43
	Ward No. 15	86	76	5	—	4	1	3	64
	Ward No. 16	108	138	7	—	10	1	19	130
	Ward No. 17	94	90	20	—	28	14	1	70
	Ward No. 18	75	91	—	—	—	—	55	87
	Ward No. 19	90	12	23	—	2	—	1	1
	Ward No. 20	85	36	5	—	—	—	—	27
	Ward No. 21	62	28	8	—	1	—	—	12
	Ward No. 22	110	15	1	—	3	—	5	11
	Town Total	2,027	1,596	185	12	284	128	208	1,023

CENSUS ABSTRACT—Contd.

TALUK

Main Workers: Other Workers (III, IV, V (b) & VI to IX) Males	Main Workers: Other Workers (III, IV, V (b) & VI to IX) Females	Marginal Workers Males	Marginal Workers Females	Non-Workers Males	Non-Workers Females	Location Code Number	Name of Town/Ward
23	24	25	26	27	28	1	2
						XLVIII	PARAMANKURICHCHI (P)
61	3	2	20	124	158		Ward No. 1
64	8	—	1	97	203		Ward No. 2
91	28	2	19	101	163		Ward No. 3
67	21	—	—	92	104		Ward No. 4
26	19	—	1	56	125		Ward No. 5
30	—	—	—	72	168		Ward No. 6
25	1	—	—	85	122		Ward No. 7
10	1	—	—	67	95		Ward No. 8
63	39	—	—	95	106		Ward No. 9
37	6	5	15	108	113		Ward No. 10
78	15	—	—	97	105		Ward No. 11
78	51	—	—	58	75		Ward No. 12
135	125	4	31	89	83		Ward No. 13
76	48	3	28	109	139		Ward No. 14
74	11	—	—	74	141		Ward No. 15
72	7	5	3	102	176		Ward No. 16
45	6	1	6	120	175		Ward No. 17
20	4	—	2	68	62		Ward No. 18
64	11	1	17	107	245		Ward No. 19
80	9	27	60	112	184		Ward No. 20
53	16	9	57	99	123		Ward No. 21
101	4	1	108	132	155		Ward No. 22
1,350	433	60	368	2,064	3,020		Town Total

URBAN PRIMARY

14. TIRUCHCHENDUR

Location Code Number	Name of Town/Ward	Area of Town/ Division/ Ward in Km²	No. of Occupied Residential Houses	No. of House-holds	Total Population (including Institutional and Houseless Population)		
					Persons	Males	Females
1	2	3	4	5	6	7	8
XLIX	UDANGUDI (P)						
	Ward No. 1		298	298	1,443	696	747
	Ward No. 2		147	151	833	370	463
	Ward No. 3		238	241	1,142	503	639
	Ward No. 4		267	273	1,318	623	695
	Ward No. 5		408	439	2,048	947	1,101
	Ward No. 6		230	233	1,124	520	604
	Ward No. 7		287	290	1,525	673	852
	Ward No. 8		261	261	1,277	618	659
	Ward No. 9		294	314	1,547	714	833
	Ward No. 10		310	311	1,563	757	806
	Ward No. 11		290	298	1,492	740	752
	Ward No. 12		237	241	1,204	589	615
	Ward No. 13		169	177	804	332	472
	Ward No. 14		132	146	673	278	395
	Town Total	19.85	3,568	3,673	17,993	8,360	9,633
L	KULASEKARAPPATTINAM (P)						
	Ward No. 1		206	213	841	390	451
	Ward No. 2		153	155	631	303	328
	Ward No. 3		217	230	990	477	513
	Ward No. 4		165	170	774	321	453
	Ward No. 5		139	145	563	269	294
	Ward No. 6		152	153	736	352	384
	Ward No. 7		178	185	848	332	516

CENSUS ABSTRACT—Contd.

TALUK

Scheduled Castes		Scheduled Tribes		Literates		Location Code Number	Name of Town/Ward
Males	Females	Males	Females	Males	Females		
9	10	11	12	13	14	1	2
						XLIX	UDANGUDI (P)
68	68	—	—	479	458		Ward No. 1
5	2	—	—	253	256		Ward No. 2
19	—	—	—	351	367		Ward No. 3
100	107	—	—	458	398		Ward No. 4
208	205	—	—	624	619		Ward No. 5
—	—	—	—	393	379		Ward No. 6
—	—	—	—	457	598		Ward No. 7
—	—	—	—	441	446		Ward No. 8
7	8	—	—	570	576		Ward No. 9
—	—	—	—	576	585		Ward No. 10
—	—	—	—	452	357		Ward No. 11
—	—	—	—	409	357		Ward No. 12
—	1	—	—	245	316		Ward No. 13
3	1	—	—	193	263		Ward No. 14
410	392	—	—	5,901	5,985		Town Total
						L	KULASEKARAPPATTINAM (P)
19	20	—	—	259	263		Ward No. 1
7	10	—	—	216	184		Ward No. 2
—	—	—	—	281	207		Ward No. 3
—	33	—	—	270	353		Ward No. 4
4	3	—	—	172	143		Ward No. 5
13	11	—	—	185	139		Ward No. 6
—	—	—	—	193	241		Ward No. 7

URBAN PRIMARY

14. TIRUCHCHENDUR

Location Code Number	Name of Town/Ward	Main Workers							
		Total Main Workers (I-IX)		Cultivators (I)		Agricultural Labourers (II)		Household Industry Manufacturing, Processing, Servicing and Repairs (V (a))	
		Males	Females	Males	Females	Males	Females	Males	Females
1	2	15	16	17	18	19	20	21	22
XLIX	UDANGUDI (P)								
	Ward No. 1	357	100	95	1	148	31	5	31
	Ward No. 2	160	14	15	—	8	2	2	7
	Ward No. 3	224	60	19	2	6	1	—	27
	Ward No. 4	278	43	21	1	5	—	2	2
	Ward No. 5	386	15	18	—	4	—	—	7
	Ward No. 6	278	33	109	3	43	5	—	14
	Ward No. 7	295	53	33	—	89	—	—	15
	Ward No. 8	291	23	40	—	55	—	—	—
	Ward No. 9	352	47	13	—	21	1	8	10
	Ward No. 10	354	51	29	1	5	—	5	5
	Ward No. 11	375	10	13	—	9	—	66	1
	Ward No. 12	308	29	10	—	5	—	—	9
	Ward No. 13	123	17	16	1	15	4	—	4
	Ward No. 14	85	2	3	—	2	—	—	1
	Town Total	3,866	497	434	9	415	44	88	133
L	KULASEKARAPPATTINAM (P)								
	Ward No. 1	208	196	69	16	54	53	5	96
	Ward No. 2	153	43	53	3	—	—	—	4
	Ward No. 3	204	29	11	—	—	—	—	23
	Ward No. 4	158	58	10	—	8	—	2	3
	Ward No. 5	156	19	2	—	13	1	3	5
	Ward No. 6	138	15	14	—	2	—	—	2
	Ward No. 6	126	43	9	—	6	—	—	7

CENSUS ABSTRACT—Contd.

TALUK

Main Workers: Other Workers (III, IV, V (b) & VI to IX) Males	Main Workers: Other Workers (III, IV, V (b) & VI to IX) Females	Marginal Workers Males	Marginal Workers Females	Non-Workers Males	Non-Workers Females	Location Code Number	Name of Town/Ward
23	24	25	26	27	28	1	2
						XLIX	UDANGUDI (P)
109	37	—	—	339	647		Ward No. 1
135	5	1	4	209	445		Ward No. 2
199	30	1	5	278	574		Ward No. 3
250	40	3	6	342	646		Ward No. 4
364	8	10	263	551	823		Ward No. 5
126	11	—	—	242	571		Ward No. 6
173	38	2	4	376	795		Ward No. 7
196	23	—	13	327	623		Ward No. 8
310	36	12	14	350	772		Ward No. 9
315	45	1	3	402	752		Ward No. 10
287	9	2	5	363	737		Ward No. 11
293	20	—	4	281	582		Ward No. 12
92	8	1	19	208	436		Ward No. 13
80	1	—	2	193	391		Ward No. 14
2,929	311	33	342	4,461	8,794		Town Total
						L	KULASEKARAPPATTINAM (P)
80	31	—	—	182	255		Ward No. 1
100	36	—	—	150	285		Ward No. 2
193	6	—	—	273	484		Ward No. 3
138	55	4	18	159	377		Ward No. 4
138	13	4	1	109	274		Ward No. 5
122	13	—	—	214	369		Ward No. 6
111	36	2	9	204	464		Ward No. 7

URBAN PRIMARY

14. TIRUCHCHENDUR

Location Code Number	Name of Town/Ward	Area of Town/ Division/ Ward in Km²	No. of Occupied Residential Houses	No. of House-holds	Total Population (including Institutional and Houseless Population)		
					Persons	Males	Females
1	2	3	4	5	6	7	8
L	KULASEKARAPPATTINAM (P)-Contd						
	Ward No. 8		212	229	1,051	433	618
	Ward No. 9		199	201	876	394	482
	Town Total	5.75	1,621	1,681	7,310	3,271	4,039
LI	ALWARTIRUNAGARAI (P)						
	Ward No. 1		178	178	657	341	316
	Ward No. 2		151	151	578	268	310
	Ward No. 3		167	167	652	305	347
	Ward No. 4		167	167	710	334	376
	Ward No. 5		113	113	521	248	273
	Ward No. 6		145	145	560	275	285
	Ward No. 7		136	136	655	272	383
	Ward No. 8		125	125	578	243	335
	Ward No. 9		174	174	738	363	375
	Ward No. 10		115	116	455	198	257
	Ward No. 11		194	195	692	329	363
	Ward No. 12		143	143	630	292	338
	Ward No. 13		154	154	688	351	337
	Town Total	9.10	1,962	1,964	8,114	3,819	4,295
LII	NAZARETH-(P)						
	Ward No. 1		134	134	608	295	313
	Ward No. 2		129	129	523	227	296

CENSUS ABSTRACT—Contd.

TALUK

Scheduled Castes		Scheduled Tribes		Literates		Location Code	
Males	Females	Males	Females	Males	Females	Number	Name of Town/Ward
9	10	11	12	13	14	1	2
						L	KULASEKARAPPATTINAM (P)-Contd
117	133	—	—	320	372		Ward No. 8
1	1	—	—	258	250		Ward No. 9
161	211	—	—	2,154	2,152		Town Total
						LI	ALWARTIRUNAGARAI
—	—	—	—	253	100		Ward No. 1
2	2	—	—	234	227		Ward No. 2
4	2	—	—	270	258		Ward No. 3
15	13	—	—	223	225		Ward No. 4
8	8	—	—	155	130		Ward No. 5
77	88	—	—	162	150		Ward No. 6
—	—	—	—	198	241		Ward No. 7
—	—	—	—	178	189		Ward No. 8
25	27	9	8	238	201		Ward No. 9
—	—	—	—	137	130		Ward No. 10
322	357	—	—	179	104		Ward No. 11
—	—	—	—	224	176		Ward No. 12
18	—	—	—	320	277		Ward No. 13
471	497	9	8	2,771	2,408		Town Total
						LII	NAZARETH (P)
14	14	—	—	237	217		Ward No. 1
51	51	—	—	165	200		Ward No. 2

URBAN PRIMARY

14. TIRUCHCHENDUR

Location Code Number	Name of Town/Ward	Main Workers							
		Total Main Workers (I-IX)		Cultivators (I)		Agricultural Labourers (II)		Household Industry Manufacturing, Processing, Servicing and Repairs (V (a))	
		Males	Females	Males	Females	Males	Females	Males	Females
1	2	15	16	17	18	19	20	21	22
L	KULASEKARAPPATTINAM (P)Contd								
	Ward No. 8	182	32	5	—	—	—	—	—
	Ward No. 9	194	9	—	—	—	—	—	—
	Town Total	1,519	444	173	19	83	54	10	140
LI	ALWARTIRUNAGARI								
	Ward No. 1	200	16	94	4	19	10	—	—
	Ward No. 2	132	7	65	1	28	3	—	—
	Ward No. 3	143	17	40	4	4	1	—	3
	Ward No. 4	147	36	16	1	15	1	14	20
	Ward No. 5	132	32	18	—	10	1	32	28
	Ward No. 6	128	28	42	21	19	—	—	—
	Ward No. 7	132	28	10	2	—	—	28	23
	Ward No. 8	13	3	4	—	—	—	—	—
	Ward No. 9	183	21	15	—	5	—	1	10
	Ward No. 10	86	12	17	—	22	5	—	—
	Ward No. 11	206	226	91	72	103	148	2	2
	Ward No. 12	152	23	15	—	2	—	49	17
	Ward No. 13	155	8	68	—	1	1	—	—
	Town Total	1,809	457	495	105	228	170	126	103
LII	NAZARETH (P)								
	Ward No. 1	137	3	115	—	1	—	—	—
	Ward No. 2	111	40	35	—	—	26	11	5

CENSUS ABSTRACT—Contd.

TALUK

Main Workers: Other Workers (III, IV, V (b) & VI to IX) Males	Main Workers: Other Workers (III, IV, V (b) & VI to IX) Females	Marginal Workers Males	Marginal Workers Females	Non-Workers Males	Non-Workers Females	Location Code Number	Name of Town/Ward
23	24	25	26	27	28	1	2
						L	KULASEKARAPPATTINAM (P)-Contd
177	32	6	7	245	579		Ward No. 8
194	9	—	—	200	473		Ward No. 9
1,253	231	16	35	1,736	3,560		Town Total
						LI	ALWARTIRUNAGARAI
87	2	4	10	137	290		Ward No. 1
39	3	11	9	125	294		Ward No. 2
99	9	15	9	147	321		Ward No. 3
102	14	1	2	186	338		Ward No. 4
72	3	1	1	115	240		Ward No. 5
67	7	—	—	147	257		Ward No. 6
94	3	3	47	137	308		Ward No. 7
9	3	—	—	230	332		Ward No. 8
162	11	—	9	180	345		Ward No. 9
47	7	—	—	112	245		Ward No. 10
10	4	—	2	123	135		Ward No. 11
86	6	1	22	139	293		Ward No. 12
86	7	—	—	196	329		Ward No. 13
960	79	36	111	1,974	3,727		Town Total
						LII	NAZARETH (P)
21	3	—	—	158	310		Ward No. 1
65	9	—	—	116	256		Ward No. 2

URBAN PRIMARY

14. TIRUCHCHENDUR

Location Code Number	Name of Town/Ward	Area of Town/ Division/ Ward in Km²	No. of Occupied Residential Houses	No. of House-holds	Total Population (including Institutional and Houseless Population)		
					Persons	Males	Females
1	2	3	4	5	6	7	8
LII	NAZARETH (P)-Contd						
	Ward No. 3		109	109	678	333	345
	Ward No. 4		140	140	807	396	411
	Ward No. 5		210	210	969	475	494
	Ward No. 6		188	188	936	486	450
	Ward No. 7		270	271	1,148	558	590
	Ward No. 8		183	183	772	361	411
	Ward No. 9		229	230	1,474	852	622
	Ward No. 10		239	240	1,153	608	545
	Ward No. 11		356	356	2,189	989	1,200
	Ward No. 12		387	387	1,698	799	899
	Ward No. 13		156	157	724	353	371
	Ward No. 14		159	160	623	257	366
	Town Total	8.27	2,889	2,894	14,302	6,989	7,313
	Taluk Urban Total	137.32	26,871	27,177	125,738	56,145	66,593

CENSUS ABSTRACT—Contd.

TALUK

Scheduled Castes		Scheduled Tribes		Literates		Location Code Number	Name of Town/Ward
Males	Females	Males	Females	Males	Females		
9	10	11	12	13	14	1	2
						LII	NAZARETH (P)-Contd
—	—	—	—	291	278		Ward No. 3
4	8	—	—	322	320		Ward No. 4
26	27	2	—	349	348		Ward No. 5
—	—	—	—	360	293		Ward No. 6
36	37	—	—	406	390		Ward No. 7
—	—	—	—	297	332		Ward No. 8
42	42	1	—	779	519		Ward No. 9
8	5	—	—	493	413		Ward No. 10
96	57	3	3	821	1,006		Ward No. 11
55	63	—	—	525	509		Ward No. 12
38	40	—	—	295	270		Ward No. 13
2	2	—	—	205	290		Ward No. 14
372	346	6	3	5,545	5,385		Town Total
5,336	5,527	32	26	42,144	40,264		Taluk Urban Total

URBAN PRIMARY

14. TIRUCHCHENDUR

Location Code Number	Name of Town/Ward	Main Workers							
		Total Main Workers (I-IX)		Cultivators (I)		Agricultural Labourers (II)		Household Industry Manufacturing, Processing, Servicing and Repairs (V (a))	
		Males	Females	Males	Females	Males	Females	Males	Females
1	2	15	16	17	18	19	20	21	22
LII	NAZARETH (P)—Contd								
	Ward No. 3	73	18	8	—	1	—	—	—
	Ward No. 4	108	32	9	2	7	—	—	2
	Ward No. 5	230	37	10	2	4	2	—	—
	Ward No. 6	137	6	3	—	—	—	—	—
	Ward No. 7	283	100	18	1	40	52	3	2
	Ward No. 8	170	51	7	2	—	—	1	—
	Ward No. 9	198	69	1	—	6	—	—	—
	Ward No. 10	215	52	13	1	—	—	3	2
	Ward No. 11	353	91	19	—	23	—	2	—
	Ward No. 12	390	54	7	—	21	—	5	15
	Ward No. 13	166	17	1	—	6	3	2	3
	Ward No. 14	108	15	—	—	—	—	—	—
	Town Total	2,679	585	246	8	109	83	27	29
	Taluk Urban Total	26,910	6,636	2,551	221	2,440	1,458	699	1,634

CENSUS ABSTRACT—Contd.

TALUK

Main Workers: Other Workers (III, IV, V (b) & VI to IX) Males	Main Workers: Other Workers (III, IV, V (b) & VI to IX) Females	Marginal Workers Males	Marginal Workers Females	Non-Workers Males	Non-Workers Females	Location Code Number	Name of Town/Ward
23	24	25	26	27	28	1	2
						LII	NAZARETH (P)—Contd.
64	18	—	1	263	326		Ward No. 3
92	28	—	—	288	379		Ward No. 4
216	33	8	9	237	448		Ward No. 5
134	6	2	1	347	443		Ward No. 6
222	45	6	5	269	485		Ward No. 7
162	49	10	2	181	358		Ward No. 8
191	69	5	2	649	551		Ward No. 9
199	49	4	4	389	489		Ward No. 10
309	91	—	—	636	1,109		Ward No. 11
357	39	—	1	409	844		Ward No. 12
157	11	—	—	187	354		Ward No. 13
108	15	—	—	149	351		Ward No. 14
2,297	465	35	25	4,275	6,703		Town Total
21,220	3,323	317	1,122	31,918	58,835		Taluk Urban Total

Foot Note :

1.	XLV	Tiruchchendur (P)	V. No. 40	Keela Thiruchchendur
2.	XLVI	Royalpattinam (P)	V. No. 27	Kayalpattinam Vadabagam
3.		,,	V. No. 28 (Part)	Kayalpattinam Thenbagam
4.	XLVII	Arumuganeri (P)	V. No. 28 (Part)	,, ,,
5.		,,	V. No. 39	Kandasamypuram
6.		,,	V. No. 31	Nathakulam
7.		,,	V. No. 73	Arumuguneri
8.	XLVIII	Paramankurichchi (P)	V. No. 41	Paramankurichchi
9.	XLIX	Udangudi (P)	V. No. 43 (Part)	Udangudi
10.		,,	V. No. 44	Kalangudiruppu
11.	L	Kulasekarapattinam(P)	V. No. 43 (Part)	Udangudi
12.	L	Kulasekarapattinam (P)	L.C. 46 b/b	Kulasekarapattinam
13.		,,	V. No. 74	Manapad
14.	LI	Alwarthirunagarai (P)	V. No. 3	Alwarthirunagarai
15.		,,	L.C 19 b/b	Alagiamanavalapuram
16.	LII	Nazareth (P)	V. No. 12	Nazareth

URBAN PRIMARY CENSUS ABSTRACT

APPENDIX

TOTAL SCHEDULED CASTES AND SCHEDULED TRIBES POPULATION
(URBAN BLOCK WISE)

14. TIRUCHCHENDUR TALUK

Location Code No.	Name of Town/ Ward/Urban Block		Total population	Scheduled Castes	Scheduled Tribes
1	2		3	4	5
XLV	TIRUCHCHENDUR				
	Ward No. 1				
	E.B. No.	223	621	9	—
		224	449	134	—
		225	705	75	—
	Total		1,775	218	—
	Ward No. 2				
	E.B. No.	226	689	—	—
		227	580	3	—
		228	636	363	—
	Total		1,905	366	—
	Ward No. 3				
	E.B. No.	229	158	11	—
		230	798	56	—
		231	650	14	—
		232	695	27	—
		233	146	—	—
	Total		2,447	108	—
	Ward No. 4				
	E.B. No.	234	494	32	—
		235	647	2	—
		236	610	41	—
		237	441	2	—
	Total		2,192	77	—

Location Code No.	Name of Town/ Ward/Urban Block		Total population	Scheduled Castes	Scheduled Tribes
1	2		3	4	5
	Ward No. 5				
	E.B. No.	238	248	45	—
		239	621	—	—
		240	686	23	—
		241	787	1	—
	Total		2,342	69	—
	Ward No. 6				
	E.B. No.	242	663	5	—
		243	668	1	—
		244	173	—	—
	Total		1,504	6	—
	Ward No. 7				
	E.B. No.	245	450	—	—
		246	646	193	—
		247	658	4	—
		248	401	13	—
	Total		2,155	210	—
	Ward No. 8				
	E.B. No.	249	264	—	—
		250	662	6	—
		251	194	—	—
	Total		1,120	6	—
	Ward No. 9				
	E.B. No.	252	478	—	—
		253	711	—	—
	Total		1,189	—	—

Location Code No.	Name of Town/ Ward/Urban Block		Total population	Scheduled Castes	Scheduled Tribes
1	2		3	4	5
	Ward No. 10				
	E.B. No.	254	598	—	—
		255	673	—	—
	Total		1,271	—	—
	Ward No. 11				
	E.B. No.	256	656	10	—
		257	584	9	—
	Total		1,240	19	—
	Ward No. 12				
	E.B. No.	258	543	479	3
		259	605	593	—
	Total		1,148	1,072	3
	Ward No. 13				
	E.B. No.	260	694	—	—
		261	689	—	—
	Total		1,383	—	—
	Ward No. 14				
	E.B. No.	262	680	—	—
		263	653	192	—
	Total		1,333	192	—
	Ward No. 15				
	E.B. No.	264	653	—	—
		265	576	—	—
	Total		1,229	—	—
	Town Total		24,233	2,343	3

Location Code No.	Name of Town/ Ward/Urban Block		Total population	Scheduled Castes	Scheduled Tribes
1	2		3	4	5
XLVI	KAYALPATTINAM				
	Ward No. 1				
	E.B. No.	266	671	129	—
		267	576	232	—
		268	650	35	—
		269	698	—	—
		270	753	89	—
		271	673	439	—
		272	655	235	—
	Total		4,676	1,159	—
	Ward No. 2				
	E.B. No.	273	520	—	—
		274	543	—	—
		275	627	1	—
	Total		1,690	1	—
	Ward No. 3				
	E.B. No.	276	585	—	—
		277	560	1	—
		278	561	—	—
		279	291	—	—
	Total		1,997	1	—
	Ward No. 4				
	E.B. No.	280	252	—	—
		281	639	—	—
		282	517	—	—
	Total		1,408	—	—

Location Code No.	Name of Town/ Ward/Urban Block		Total population	Scheduled Castes	Scheduled Tribes
1	2		3	4	5
	Ward No. 5				
	E.B. No.	283	443	—	—
		284	563	—	—
	Total		1,006	—	—
	Ward No. 6				
	E.B. No.	285	534	—	—
		286	606	—	—
	Total		1,140	—	—
	Ward No. 7				
	E.B. No.	287	519	—	—
		288	645	—	—
		289	537	—	—
	Total		1,701	—	—
	Ward No. 8				
	E.B. No.	290	590	29	—
		291	613	—	—
		292	573	—	—
	Total		1,776	29	—
	Ward No. 9				
	E.B. No.	293	561	—	—
		294	587	2	—
	Total		1,148	2	—
	Ward No. 10				
	E.B. No.	295	492	—	—
		296	559	—	—
		297	508	—	—
	Total		1,559	—	—

Location Code No.	Name of Town/ Ward/Urban Block		Total population	Scheduled Castes	Scheduled Tribes
1	2		3	4	5
	Ward No. 11				
	E.B. No.	298	494	—	—
		299	543	—	—
		300	474	—	—
	Total		1,511	—	—
	Ward No. 12				
	E.B. No.	301	507	—	—
		302	560	—	—
		303	581	103	—
	Total		1,648	103	—
	Ward No. 13				
	E.B. No.	304	546	6	—
		305	627	137	—
		306	552	279	—
		307	559	5	—
	Total		2,284	427	—
	Town Total		23,544	1,722	—
XLVII	ARUMUGANERI				
	Ward No. 1				
	E.B. No.	308	710	103	3
		309	605	29	—
		310	690	14	—
	Total		2,005	146	3

Location Code No.	Name of Town/ Ward/Urban Block		Total population	Scheduled Castes	Scheduled Tribes
1	2		3	4	5
	Ward No. 2				
	E.B. No.	311	634	464	—
		312	520	15	—
		313	541	—	—
	Total		1,695	479	—
	Ward No. 3				
	E.B. No.	314	576	—	—
		315	585	—	—
	Total		1,161	—	—
	Ward No. 4				
	E.B. No.	316	716	24	—
		317	792	111	26
		318	632	7	—
	Total		2,140	142	26
	Ward No. 5				
	E.B. No.	319	603	5	—
		320	558	- -	—
		321	582	—	—
	Total		1,743	5	—
	Ward No. 6				
	E.B. No.	322	634	4	—
		323	652	1	—
		324	539	21	—
		325	251	22	—
	Total		2,076	48	—

Location Code No.	Name of Town/ Ward/Urban Block		Total population	Scheduled Castes	Scheduled Tribes
1	2		3	4	5
	Ward No. 7				
	E.B. No.	326	367	—	—
		327	597	—	—
		328	349	—	—
	Total		1,313	—	—
	Ward No. 8				
	E.B. No.	329	320	—	—
		330	642	—	—
		331	690	15	—
	Total		1,652	15	—
	Ward No. 9				
	E.B. No.	332	483	—	—
		333	516	—	—
		334	181	96	—
	Total		1,180	96	—
	Ward No. 10				
	E.B. No.	335	390	—	—
		336	637	49	—
	Total		1,027	49	—
	Ward No. 11				
	E.B. No.	337	554	—	—
		338	718	—	—
		339	156	6	—
	Total		1,428	6	—
	Ward No. 12				
	E.B. No.	340	534	28	—
		341	599	147	—
		342	668	386	—
		343	607	144	—
	Total		2,408	705	—

Location Code No.	Name of Town/ Ward/Urban Block		Total population	Scheduled Castes	Scheduled Tribes
1	2		3	4	5
	Ward No. 13				
	E.B. No.	344	663	250	—
		345	616	—	—
	Total		1,279	250	—
	Town Total		21,107	1,941	29
XLVIII	PARAMANKURICHCHI				
	Ward No. 1				
	E.B. No.	346	519	122	—
	Ward No. 2				
	E.B. No.	347	134	—	—
		348	263	-	—
	Total		397	-	—
	Ward No. 3				
	E.B. No.	349	320	—	—
		350	164	89	—
	Total		484	89	—
	Ward No. 4				
	E.B. No.	351	380	5	—
	Ward No. 5				
	E.B. No.	352	96	90	—
		353	183	55	—
	Total		279	145	—
	Ward No. 6				
	E.B. No.	354	294	—	—
	Ward No. 7				
	E.B. No.	355	286	—	—

Location Code No.	Name of Town/ Ward/Urban Block		Total population	Scheduled Castes	Scheduled Tribes
1	2		3	4	5
	Ward No. 8				
	E.B. No.	356	314	151	—
	Ward No. 9				
	E.B. No.	357	421	1	—
	Ward No. 10				
	E.B. No.	358	198	149	—
		359	287	164	—
	Total		485	313	—
	Ward No. 11				
	E.B. No.	360	369	39	—
	Ward No. 12				
	E.B. No.	361	285	188	—
	Ward No. 13				
	E.B. No.	362	333	333	—
		363	195	189	—
	Total		528	522	—
	Ward No. 14				
	E.B. No.	364	383	147	—
		365	143	—	—
	Total		526	147	—
	Ward No. 15				
	E.B. No.	366	377	—	—
	Ward No. 16				
	E.B. No.	367	532	45	—
	Ward No. 17				
	E.B. No.	368	486	42	—

Location Code No.	Name of Town/ Ward/Urban Block		Total population	Scheduled Castes	Scheduled Tribes
1	2		3	4	5
	Ward No. 18				
	E.B. No.	369	124	124	3
		370	174	59	—
	Total		298	183	3
	Ward No. 19				
	E.B. No.	371	472	3	—
	Ward No. 20				
	E.B. No.	372	58	—	—
		373	446	—	—
	Total		604	—	—
	Ward No. 21				
	E.B. No.	374	236	—	—
		375	142	—	—
	Total		378	—	—
	Ward No. 22				
	E.B. No.	376	521	—	—
	Town Total		9,135	1,997	—
XLIX	UDANGUDI				
	Ward No. 1				
	E.B. No.	377	576	—	—
		378	616	—	—
		379	251	136	—
	Total		1,443	136	—
	Ward No. 2				
	E.B. No.	380	352	7	—
		381	481	—	—
	Total		833	7	—

Location Code No.	Name of Town/ Ward/Urban Block		Total population	Scheduled Castes	Scheduled Tribes
1	2		3	4	5
	Ward No. 3				
	E.B. No.	382	600	19	—
		383	542	—	—
	Total		1,142	19	—
	Ward No. 4				
	E.B. No.	384	597	—	—
		385	592	200	—
		386	129	7	—
	Total		1,318	207	—
	Ward No. 5				
	E.B. No.	387	524	202	—
		388	504	—	—
		389	483	211	—
		390	537	—	—
	Total		2,048	413	—
	Ward No. 6				
	E.B. No.	391	536	—	—
		392	588	—	—
	Total		1,124	—	—
	Ward No. 7				
	E.B. No.	393	685	—	—
		394	510	—	—
		395	330	—	—
	Total		1,525	—	—

Location Code No.	Name of Town/ Ward/Urban Block		Total population	Scheduled Castes	Scheduled Tribes
1	2		3	4	5
	Ward No. 8				
	E.B. No.	396	250	—	—
		397	630	—	—
		398	397	—	—
	Total		1,277	—	—
	Ward No. 9				
	E.B. No.	399	204	4	—
		400	737	4	—
		401	606	7	—
	Total		1,547	15	—
	Ward No. 10				
	E.B. No.	402	611	—	—
		403	528	—	—
		404	424	—	—
	Total		1,563	—	—
	Ward No. 11				
	E.B. No.	405	184	—	—
		406	652	—	—
		407	656	—	—
	Total		1,492	—	—
	Ward No. 12				
	E.B. No.	408	622	—	—
		409	582	—	—
	Total		1,204	—	—

Location Code No.	Name of Town/ Ward/Urban Block		Total population	Scheduled Castes	Scheduled Tribes
1	2		3	4	5
	Ward No. 13				
	E.B. No.	410	440	—	—
		411	364	1	—
	Total		804	1	—
	Ward No. 14				
	E.B. No.	412	145	4	—
		413	528	—	—
	Total		673	4	—
	Town Total		17,993	802	—
L	KULASEKARAPPATTINAM				
	Ward No. 1				
	E B. No.	414	567	39	—
		415	274	—	—
	Total		841	39	—
	Ward No. 2				
	E.B. No.	416	319	—	—
		417	312	17	—
	Total		631	17	—
	Ward No. 3				
	E.B. No.	418	366	—	—
		419	624	—	—
	Total		990	—	—
	Ward No. 4				
	E.B. No.	420	603	33	—
		421	171	—	—
	Total		774	33	—

Location Code No.	Name of Town/ Ward/Urban Block		Total population	Scheduled Castes	Scheduled Tribes
1	2		3	4	5
	Ward No. 5				
	E.B. No.	422	431	—	—
		423	132	7	—
	Total		563	7	—
	Ward No. 6				
	E.B. No.	424	510	5	—
		425	226	19	—
	Total		736	24	—
	Ward No. 7				
	E.B. No.	426	347	—	—
		427	501	—	—
	Total		848	—	—
	Ward No. 8				
	E.B. No.	428	162	—	—
		429	596	249	—
		430	293	1	—
	Total		1,051	250	—
	Ward No. 9				
	E.B. No.	431	259	2	—
		432	617	—	—
	Total		876	2	..
	Town Total		7,310	372	—
LI	ALWARTIRUNAGARAI				
	Ward No. 1				
	E.B. No.	433	604	—	—
		434	53	—	—
	Total		657	—	—

Location Code No.	Name of Town/ Ward/Urban Block		Total population	Scheduled Castes	Scheduled Tribes
1	2		3	4	5
	Ward No. 2				
	E.B. No.	435	578	4	—
	Ward No. 3				
	E.B. No.	436	652	6	—
	Ward No. 4				
	E.B. No.	437	634	20	—
		438	76	8	—
	Total		710	28	—
	Ward No. 5				
	E.B. No.	439	521	16	—
	Ward No. 6				
	E.B. No.	440	560	165	—
	Ward No. 7				
	E.B. No.	441	51	—	—
		442	604	—	—
	Total		655	—	—
	Ward No. 8				
	E.B. No.	443	578	—	—
	Ward No. 9				
	E.B. No.	444	681	52	17
		445	57	—	—
	Total		738	52	17
	Ward No. 10				
	E.B. No.	446	455	—	—

Location Code No.	Name of Town/ Ward/Urban Block		Total population	Scheduled Castes	Scheduled Tribes
1	2		3	4	5
	Ward No. 11				
	E.B. No.	447	38	38	—
		448	654	641	—
	Total		692	679	—
	Ward No. 12				
	E.B. No.	449	630	—	—
	Ward No. 13				
	E.B. No.	450	688	18	—
	Town Total		8,114	968	17
LII	NAZARETH				
	Ward No. 1				
	E.B. No.	451	529	28	—
		452	79	—	—
	Total		608	28	—
	Ward No. 2				
	E.B. No.	453	523	102	—
	Ward No. 3				
	E.B. No.	454	509	—	—
		455	169	—	—
	Total		678	—	—
	Ward No. 4				
	E.B. No.	456	324	—	
		457	483	12	
	Total		807	12	
	Ward No. 5				
	E.B. No.	458	622	36	
		459	347	17	
			969	53	

Location Code No.	Name of Town/ Ward/Urban Block		Total population	Scheduled Castes	Scheduled Tribes
1	2		3	4	5
	Ward No. 6				
	E.B. No.	460	284	—	—
		461	652	—	—
	Total		936	—	—
	Ward No. 7				
	E.B. No.	462	708	10	—
		463	440	63	—
	Total		1,148	73	—
	Ward No. 8				
	E.B. No.	464	251	—	—
		465	521		—
	Total		772	—	—
	Ward No. 9				
	E.B. No.	466	128	4	—
		467	653	39	1
		468	693	41	—
	Total		1,474	84	1
	Ward No. 10				
	E.B. No.	469	557	7	—
		470	596	6	—
	Total		1,153	13	—
	Ward No. 11				
	E.B. No.	471	608	20	—
		472	631	74	—
		473	647	57	6
		474	303	2	—
	Total		2,189	153	6

Location Code No.	Name of Town/ Ward/Urban Block		Total population	Scheduled Castes	Scheduled Tribes
1	2		3	4	5
	Ward No. 12				
	E.B. No.	475	362	—	—
		476	618	100	—
		477	346	—	—
		478	372	18	—
	Total		1,698	118	—
	Ward No. 13				
	E.B. No.	479	207	78	—
		480	517	—	—
	Total		724	78	—
	Ward No. 14				
	E.B. No.	481	623	4	—
	Town Total		14,302	718	—