

CENSUS OF INDIA, 1971

SERIES 19

TAMIL NADU

Part X-B

DISTRICT CENSUS HANDBOOK

VILLAGE AND TOWNWISE PRIMARY CENSUS ABSTRACT

TIRUNELVELI

Volume II

K. CHOCKALINGAM
of the Indian Administrative Service
DIRECTOR OF CENSUS OPERATIONS, TAMIL NADU AND PONDICHERRY

1972

VOLUME II.

CONTENTS.

	PAGES
7. TENKASI TALUK—	
Villagewise Primary Census Abstract	441–462
Urban Blockwise Primary Census Abstract	464–521
8. SHENCOTTAH TALUK—	
Villagewise Primary Census Abstract	523–530
Urban Blockwise Primary Census Abstract	532–543
9. AMBASAMUDRAM TALUK—	
Villagewise Primary Census Abstract	545—568
Urban Blockwise Primary Census Abstract	570–628
10. NANGUNERI TALUK—	
Villagewise Primary Census Abstract	629–657
Urban Blockwise Primary Census Abstract	658–679
11. TIRUCHENDUR TALUK—	
Villagewise Primary Census Abstract	681–699
Urban Blockwise Primary Census Abstract	700–774
12. VILATHIKULAM TALUK—	
Villagewise Primary Census Abstract	775–798
Urban Blockwise Primary Census Abstract	800–805
13. SIVAGIRI TALUK—	
Villagewise Primary Census Abstract	807–818
Urban Blockwise Primary Census Abstract	820–846

MAPS.

Taluk Maps.

7. Tenkasi	Facing ..	441
8. Shencottah	Facing ..	523
9 Ambasamudram	Facing ..	545
10 Nanguneri	Facing ..	629
11. Thiruchendur	Facing ..	681
12. Vilathikulam	Facing ..	775

ACKNOWLEDGEMENT.

It is my pleasant duty to acknowledge the able assistance given by the following officers and staff of my office in the preparation of this Volume.

1. Shri. V. R. Chandran, Deputy Director of Census Operations.
2. Shri. T. R. Rajagopalan, Deputy Director of Census Operations.
3. Shri. S. Ethiraj, Tabulation Officer.
4. Shri. C. K. Somasundaram, Senior Technical Assistant.
5. Shri. N. M. Ganapathy, Statistical Assistant.
6. Shri. M. Jayaram, Statistical Assistant.
7. Shri. A. Guruswamy, Computor.
8. Shri. A. Loganathan, Computor.
9. Shri. A. Rajamani, Draftsman.
10. Shri. P. S. Palani, Draftsman.
11. Kumari. R. Kalyani, Draftsman.

K. CHOCKALINGAM,
Director of Census Operations.

TENKASI TALUK

TIRUNELVELI DISTRICT

SCALE

2 0 2 4 Miles

Kilometres 2 0 2 4 6

Index Map of Tirunelveli District

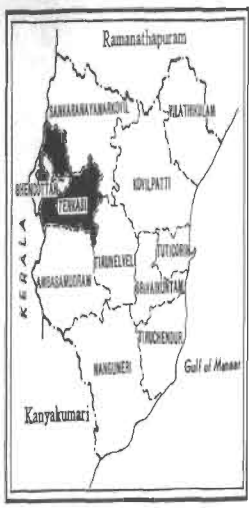

KERALA

SHENCOTTAH TALUK

SANKARANAYANARKOVIL TALUK

TIRUNELVELI TALUK

AMBASAMUDRAM TALUK

KERALA

PANCHAYAT UNIONS

A Kadayanallur

B Tenkasi

C Keel Pavur

D Alangulam

REFERENCE

State Boundary	
Taluk Boundary	
Taluk Head Quarters	◎
Panchayat Union Boundary	
Village Boundary with Location Code Numbers	72
State Highways	SH
Roads	
Railway line (Metre Gauge)	
River with Stream	
Uninhabited Villages	□
Villages having Population Below 250	○
Villages having Population 500-999	■
Villages having Population 1000-4999	▲
Villages having Population Above 5000	●
Post and Telegraph Office	PT
Police Station	P
Rest House	R
Hospitals, Primary Health Centres, Dispensaries & M. C. W. Centres	H
Colleges and High Schools	C,S
Towns	
Urban Areas	

77° 10' East of Greenwich

Prepared at the Office of the Director of Census, Tamil Nadu, Madras.

7. TENKASI TALUK

ALPHABETICAL LIST OF VILLAGES.

7. TENKASI TALUK.

Serial Number.	*Name of Village.*	*L.C. Number, 1971.*	*L.C. Num' 1961.*
(1)	(2)	(3)	(4)
1	Achankuttam	70	41
2	Agaram	58	66*
3	Alangulam	35	82
4	Anaikulam	80	30
5	Andipatti	34	81
6	Avudayanoor	25 a/b, b/b	58
7	Ayiraperi	18	51
8	Ayyanarkulam	38	84
9	Balabathiramapuram	63	33
10	Boganallur	47	4
11	Chokkampatti	44 a/c, b/c, c/c	3
12	Courtallam	16 a/b	54
13	Ganagasabapathiperi	85	8
14	Gunaramanallur	23	47
15	Idaikal	3	9*
16	Ilanji	15 a/b	24
17	Kadanganeri	61	71
18	Kadayanallur	N.C.U. XXXII	2*
19	Kaduvetti	62	72
20	Kalluram	41 a/b, b/b	46
21	Kaluneerkulam	55 a/b, b/b	77*
22	Kambaneripudukudi	46 a/c, b/c	5
23	Kanakkupillaivalasai	10	16
24	Karuvanda	71	39
25	Kasidarmam	4	10
26	Kasikuvoithan	77	66*
27	Kavalakurichi	76	69
28	Keelakalangal	64	32
29	Keelapavur	32	61
30	Kidarakulam	78	66*
31	Kodikurichi	6	18
32	Krishnapuram	N.C.U. XXII	2*
33	Kulasekarapatti	26 a/b, b/b	45*
34	Kulayaneri	81	29
35	Kunnakudi	48	20
36	Kurichampatti	68	38

Serial Number.	*Name of Village.*	*L.C. Number, 1971.*	*L.C. Number, 1961.*
(1)	(2)	(3)	(4)
37	Kuthukalvalasai	12	17
38	Marandai	40	85
39	Marukkalangulam	72	34
40	Mathalamparai	19	55
41	Mayamankurichi	36	75
42	Melagaram	17 a/b	52
43	Melakalangal	65	31
44	Melamaruthappapuram	67	36
45	Melapavur	31	45*
46	Munnádiseri	50	49
47	Muthammalpuram	73	70
48	Nagalkadu	14	23
49	Nainaragaram	45	9*
50	Naranapuram	57	76
51	Navaneethakrishnapuram	66	37
52	Neduvayal	5	11
53	Nettur	37	74
54	Panpoli	9	13
55	Pattukurichi	27	26
56	Pattapathu	20 a/b	50
57	Periapillaivalasai	11	15
58	Pethanandarpatti	79 a/c, b/c, c/c	78
59	Piranoor	13	21
60	Poigai	83	6
61	Poolangulam	33	80
62	Puliyur	N.C.U. XXXIII	25*
63	Rajagopalaperi	53	64
64	Sillaraipuravoo	86	48
65	Sivagurunathapuram	82	42*
66	Sivalarkulam	39 a/b, b/b	83
67	Subbiahpuram	60	73
68	Sundarapandiapuram	28	28
69	Surandai	29	42*
70	Surandai	52	42*
71	Tenkasi	N.C.U.XXXIII	25*
72	Thenpothai	42	14
73	Thippanampatti	24	57
74	Thiruchitrambalam	30	27

Serial Number	*Name of Village.*	*L.C. Number. 1971.*	*L.C. Number. 1961.*
(1)	(2)	(3)	(4)
75	Thuthikulam	56	77*
76	Urmelalagian	84 a/b, b/b	7
77	Uthumalai	74	35
78	Vadakaraikilpitagai	7	12*
79	Vadakaraimelpitagai	8	12*
80	Vadakkukavalakurichi	75	68
81	Vadi	69	40
82	Vairavankulam	N.C.U.XXXII	1
83	Vallam	49 a/b, b/b	22
84	Veerakeralampudur	54	63
85	Veeranam	59	67
86	Vellakal	51 a/c, b/c, c/c	44

1971 Census, these L.C. Units have been assigned more than one L.C. Number.

VILLAGEWISE PRIMARY

7. TENKASI

Serial Number.	Location Code No	Name of Village.	Area of village in hectares.	Occupied Residental Houses.	Number of House-holds.	Total Population including Institutional and Houseless Population.		
						P	M	F
(0)	(1)	(2)	(3)	(4)	(5)	(6)	(7)	(8)
1	3	Idaikal	190·60	477	477	2,153	1,100	1,053
2	4	Kasıdarmam	383·95	457	457	2,118	1,063	1,055
3	5	Neduvayal	364·93	370	371	1,615	794	821
4	6	Kodikurichi	316·87	566	567	2,532	1,245	1,287
5	7	Vadakaraıkılpidagai	1,854·56	2,270	2,316	10,863	5,406	5,457
6	8	Vadakaraimelpidagai	484·10	25	27	115	64	51
7	9	Panpolı	654·05	1,480	1,509	6,558	3,224	3,334
8	10	Kanakkupıllaıvalasai	621·62	511	516	2,180	1,122	1,058
9	11	Periapıllaıvalasaı	474·34	1,048	1,065	4,952	2,534	2,418
10	12	Kuthukalvalasaı	1,065·58	1,252	1,258	5,388	2,608	2,780
11	13	Pıranoor	240·28	854	858	3,956	2,011	1,945
12	14	Nagalkadu	281·75	.	Unınhabited.	..	..	..
13	15 a/b	Ilanji	972·83	1,546	1,560	6,431	3,179	3,252
14	16 a/b	Courtallam	176·12	513	517	2,166	1,055	1,111
15	17 a/b	Melagaram	584·31	1,252	1,267	5,150	2,497	2,653
16	18	Ayıraperı	792·51	173	176	755	363	392
17	19	Mathalamparai	1,046·03	288	289	1,264	594	670
18	20 a/b	Pattapathu	214·52	432	432	1,953	972	981
19	23	Gunaramanallur	1,120·77	1,411	1,417	6,168	3,091	3,077
20	24	Thippanampatti	1,881·41	1,846	1,857	8,782	4,418	4,364
21	25 a/b	Avudayanoor	1,029·90	1,456	1,466	7,191	3,622	3,569
22	25 b/b	Avudayanoor	189·15	254	254	1,276	668	608
23	26 a/b	Kulasekarapatti	1,327·21	981	999	4,975	2,549	2,426
24	26 b/b	Kulasekarapatti	118·67	184	184	897	448	449
25	27	Pattakurichi	706·63	232	240	1,081	552	529
26	28	Sundarapandiapuram	804·20	1,431	1,431	6,210	3,046	3,164
27	29	Surandaı	2,440·85	1,585	1,649	7,325	3,609	3,716
28	30	Thıruchitrambalam	211·57	242	242	1,032	514	518
29	31	Melapavur	879·49	827	827	3,501	1,714	1,787
30	32	Keelapavur	2,091·67	2,870	2,870	13,666	6,766	6,900
31	33	Poolangulam	1,381·77	877	893	4,575	2,260	2,315
32	34	Andipatti	630·58	442	443	2,074	1,019	1,055
33	35	Alangulam	1,229·08	1,737	1,819	7,758	3,892	3,866

CENSUS ABSTRACT—*cont.*

TALUK,

Scheduled Castes.		Scheduled Tribes.		Literate and Educated Persons.		WORKERS. Total Workers. (i—ix)		I Cultivators.		II Agricultural Labourers.	
M	F	M	F	M	F	M	F	M	F	M	F
(9)	(10)	(11)	(12)	(13)	(14)	(15)	(16)	(17)	(18)	(19)	(20)
344	343	..	..	625	224	616	66	280	4	129	51
231	227	..	..	362	155	599	332	103	1	386	315
196	203	..	..	465	207	471	161	247	7	152	142
192	199	..	..	673	263	751	233	87	..	398	173
711	695	..	..	2,920	929	3,234	1,162	1,252	97	1,058	837
12	13	..	..	29	2	38	..	..	..	32	..
142	145	..	..	1,251	949	1,805	532	517	84	802	395
277	272	..	..	662	258	646	189	182	9	354	159
852	863	..	..	1,649	825	1,332	215	320	5	320	178
350	360	..	..	1,516	593	1,538	1,074	649	256	490	497
553	517	..	..	959	391	1,125	417	216	11	307	160
..	..	..	..	Uninhabited		..	..	..	..	..	..
917	906	..	..	1,586	706	1,802	673	478	68	641	446
155	165	..	..	581	362	587	19	1	..	417	9
634	645	..	..	1,444	877	1,413	445	357	35	298	357
152	179	..	..	166	50	176	111	91	7	66	102
126	128	..	..	287	78	363	315	64	15	192	134
623	616	..	..	294	64	543	236	152	34	343	200
582	564	..	..	1,748	661	1,819	1,165	734	161	582	359
183	184	..	..	2,313	946	2,661	1,700	1,221	545	746	484
114	116	..	..	2,093	1,082	2,229	1,263	526	18	909	131
19	15	..	..	432	175	401	217	115	3	66	12
112	105	..	..	1,391	514	1,470	769	850	201	338	291
..	..	..	..	264	135	268	106	144	28	19	18
338	350	..	..	199	99	328	63	134	..	115	60
814	840	..	..	1,673	761	1,893	920	727	192	556	394
470	476	..	..	1,626	753	2,167	443	896	61	539	225
278	308	..	..	242	104	331	236	64	36	224	187
693	707	..	..	896	440	951	401	499	26	266	322
634	658	..	..	4,053	1,717	4,024	1,994	1,958	746	713	277
34	47	2	3	1,228	427	1,414	1,014	664	93	405	144
123	169	..	..	596	285	634	555	334	38	69	111
189	199	6	6	2,054	773	2,312	1918	887	168	236	128

VILLAGEWISE PRIMARY

7. TENKASI

	Location Code No.	Name of Village.	WORKERS. III Livestock, Forestry, Fishing, Hunting, Plantations, Orchards and Allied activities.		IV Mining and Quarrying.		(V) Manufacturing, Processing, Servicing and Repairs. (a) Household Industry.		(b) Other than Household Industry.	
			M	F	M	F	M	F	M	F
			(21)	(22)	(23)	(24)	(25)	(26)	(27)	(28)
	3	Idaikal	47	..	..	.	13	..	41	.
	4	Kasidarmam	4	..	1	..	5	5	27	.
	5	Neduvayal	23	5	..	..	1	.	2	..
4	6	Kodikurichi	9	..	..	..	102	48	10	.
5	7	Vadakaraikilpidagai	52	13	3	..	205	56	247	124
6	8	Vadakaraimelpidagai	2	..	..	..	..	..	..	..
7	9	Panpoli	16	1	14	..	21	3	17	5
8	10	Kanakkupillaivalasai	1	..	..	..	1	..	17	4
9	11	Periapillaivalasai	23	..	..	1	38	4	64	4
10	12	Kuthukalvalasai	17	1	..	..	49	247	85	11
11	13	Piranoor	54	1	..	..	45	171	55	11
12	14	Nagalkadu	..	..	..	Uninhabited	..	..	..	
13	15 a/b	Ilanji	113	3	..	..	83	71	103	7
14	16 a/b	Courtallam	1	..	..	..	9	..	8	..
15	17 a/b	Melagaram	59	1	..	..	44	1	83	1
16	18	Ayiraperi	..	..	..	..	4	..	1	1
17	19	Mathalamparai	19	..	..	..	13	8	14	132
18	20 a/b	Pattapathu	6	..	..	..	9	..	2	..
19	23	Gunaramanallur	81	..	6	2	46	593	101	20
20	24	Thippanampatti	24	7	5	2	144	554	146	53
21	25 a/b	Avudayanoor	20	2	1	..	111	982	164	53
22	25 b/b	Avudayanoor	16	5	2	..	35	162	63	30
23	26 a/b	Kulasekarapatti	24	18	..	..	11	216	79	35
24	26 b/b	Kulasekarapatti	2	1	..	..	1	33	16	11
25	27	Pattakurichi	20	..	..	..	12	..	8	..
26	28	Sundarapandiapuram	79	23	..	..	110	198	92	24
27	29	Surandai	104	1	1	..	132	84	93	25
28	30	Thiruchitrambalam	3	..	..	..	7	..	1	..
29	31	Melapavur	18	2	..	..	14	31	44	6
30	32	Keelapavur	21	1	..	..	441	773	185	46
31	33	Poolangulam	5	..	..	..	44	540	81	221
32	34	Andipatti	12	3	..	..	63	366	74	26
33	35	Alangulam	24	9	1	..	191	1,195	298	337

CENSUS ABSTRACT—*cont.*

TALUK.

WORKERS									
VI Construction.		VII Trade and Commerce.		VIII Transport, Storage and Communications.		IX Other Services.		X Non-workers.	
M	F	M	F	M	F	M	F	M	F
(29)	(30)	(31)	(32)	(33)	(34)	(35)	(36)	(37)	(38)
1	..	26	..	8	..	71	11	484	987
1	..	41	..	3	..	28	11	464	723
2	3	16	..	2	..	26	4	323	660
10	..	54	..	4	1	77	11	494	1,054
14	..	211	9	13	..	179	26	2,172	4,295
..	..	4	..	..	..	..	..	26	51
11	..	136	5	52	..	219	39	1,419	2,802
17	..	18	1	4	..	52	16	476	869
1	1	130	4	311	2	125	16	1,202	2,203
1	..	89	7	23	..	135	55	1,070	1,706
10	30	218	9	132	..	88	24	886	1,528
..	..	..		Uninhabited	..	..	..	..	..
10	..	100	28	50	..	224	50	1,377	2,579
6	..	43	..	9	..	93	10	468	1,092
78	..	216	9	50	..	228	41	1,084	2,208
..	..	5	1	..	..	9	..	187	281
..	..	16	3	1	..	44	23	231	355
4	..	7	..	4	..	16	2	429	745
9	..	140	9	17	..	103	21	1,272	1,912
60	..	143	3	24	..	148	52	1,757	2,664
5	..	300	3	16	..	177	74	1,393	2,306
1	1	89	1	5	1	9	2	267	391
..	..	80	..	14	..	74	8	1,079	1,657
..	..	20	1	..	..	66	14	180	343
6	..	14	3	..	..	19	..	224	466
64	13	144	23	3	..	118	53	1,153	2,244
5	..	227	1	16	..	154	46	1,442	3,273
2	..	16	6	..	..	14	7	183	282
2	..	34	4	2	..	72	10	763	1,386
33	6	342	40	7	..	324	105	2,742	4,906
5	..	131	1	4	..	75	15	846	1,301
..	..	31	..	13	..	38	11	385	500
43	2	315	16	21	..	296	63	1,580	1,948

VILLAGEWISE PRIMARY
7. TENKASI

Serial Number.	Location Code Number.	Name of village.	Area of Village in Hectares.	Occupied Residential Houses.	No. of House-holds.	Total Population including Institutional and Houseless Population.		
						P	M	F
(0)	(1)	(2)	(3)	(4)	(5)	(6)	(7)	(8)
34	36	Mayamankurichi	1,480·36	1,585	1,593	7,134	3,451	3,683
35	37	Nettur	781·21	792	793	3,446	1,702	1,744
36	38	Ayyanarkulam	403·70	321	322	1,415	714	701
37	39 a/b	Sivalarkulam	1,724·97	524	554	2,392	1,180	1,212
38	39 b/b	Sivalarkulam	793·21	1,074	1,082	4,662	2,301	2,361
39	40	Marandai	3,228·89	529	530	2,229	1,089	1,140
40	41 a/b	Kalluram	941·66	1,121	1,133	5,191	2,564	2,627
41	41 b/b	Kalluram	307·76	529	529	2,645	1,326	1,319
42	42	Thenpothai	847·84	937	940	4,118	2,025	2,093
43	44 a/c	Chokkampatti	1,088·80	1,200	1,221	5,345	2,609	2,736
44	44 b/c	Chokkampatti	816·52	684	690	3,691	1,885	1,806
45	44 c/c	Chokkampatti	544·32	635	638	2,964	1,486	1,478
46	45	Naimaragaram	1,105·03	1,067	1,067	4,870	2,474	2,396
47	46 a/c	Kambaneripudukudi	956·30	429	437	1,933	930	1,003
48	46 b/c	Kambaneripudukudi	1,831·41	594	597	2,997	1,577	1,420
49	47	Boganallur	1,298·16	691	692	2,941	1,416	1,525
50	48	Kunnakudi	166·13	..	Uninhabited. ..	..	..	..
51	49 a/b	Vallam	195·24	454	454	2,176	1,101	1,075
52	49 b/b	Vallam	232·01	784	809	3,394	1,684	1,710
53	50	Munnadiseri	123·06	..	Uninhabited. ..	..	..	..
54	51 a/c	Vellakal	99·54	221	221	880	423	457
55	51 b/c	Vellakal	306·58	350	350	1,557	762	795
56	51 c/c	Vellakal	164·60	317	320	1,373	661	712
57	52	Surandai	222·39	228	229	1,060	511	549
58	53	Rajagopalaperi	787·80	520	530	2,473	1,243	1,230
59	54	Veerakeralampudur	494·18	1,100	1,127	5,155	2,563	2,592
60	55 a/b	Kaluneer Kulam	1,296·90	713	758	3,368	1,621	1,747
61	55 b/b	Kaluneer Kulam	57·14	313	316	1,410	682	728
62	56	Thuthikulam	208·92	248	251	1,191	585	606
63	57	Naranapuram	368·91	337	353	1,562	751	811
64	58	Agaram	523·73	129	129	599	285	314
65	59	Veeranam	2,235·52	1,015	1,017	4,639	2,258	2,381
66	60	Subbiahpuram	487·91	223	226	1,009	488	521

CENSUS ABSTRACT—*cont.*
TALUK.

Scheduled Castes.		Scheduled Tribes.		Literate and Educated Persons.		WORKERS. Total Workers (i—ix).		I Cultivators.		II Agricultural Labourers.	
M	F	M	F	M	F	M	F	M	F	M	F
(9)	(10)	(11)	(12)	(13)	(14)	(15)	(16)	(17)	(18)	(19)	(20)
515	652	..	..	1,939	491	2,180	2,147	1,023	340	244	451
80	80	..	..	848	231	1,053	322	619	40	186	116
66	60	..	..	341	60	459	192	297	76	26	32
66	56	..	..	576	274	698	348	296	11	243	182
69	68	..	..	1,331	662	1,273	790	425	33	323	123
536	557	..	..	467	261	665	379	323	119	157	151
30	40	..	..	1,581	791	1,459	840	330	115	381	162
8	5	..	..	786	511	775	428	346	46	162	86
960	941	..	..	1,023	331	1,207	1,009	283	11	594	863
597	655	..	..	1,203	386	1,516	382	543	17	510	277
317	314	..	..	885	138	1,133	347	682	137	276	189
81	93	..	..	708	183	959	136	520	6	234	99
623	609	..	..	1,375	544	1,436	307	704	45	332	225
376	371	..	..	312	102	540	514	259	197	132	234
1,001	883	..	..	798	318	761	131	296	8	354	108
611	677	..	..	771	350	702	449	203	12	333	414
..	..	..	..		Uninhabited.		..	..	..	..	..
..	..	..	..	722	307	617	121	167	15	172	42
279	334	..	..	948	636	930	627	352	73	138	117
..	..	..	..		Uninhabited.		..	..	..	..	..
161	171	..	..	252	127	240	168	162	98	39	54
307	280	..	..	344	104	507	239	322	154	113	76
187	196	..	..	406	155	398	323	273	187	81	117
107	120	..	..	245	135	262	79	130	23	68	39
227	221	..	..	769	362	726	295	297	74	247	129
40	38	..	..	1,400	694	1,450	426	617	12	243	211
191	230	..	..	908	381	970	840	461	186	209	242
..	..	..	..	432	139	453	469	208	34	39	37
57	75	..	..	318	125	386	254	251	91	69	73
374	421	..	..	290	127	418	202	258	95	115	95
..	..	..	..	193	113	166	43	108	1	18	16
259	310	..	..	1,223	369	1,355	1,017	379	34	592	493
119	142	..	..	246	113	328	27	230	12	17	11

Serial Number.	Location Code Number.	Name of Village.	WORKERS. III Livestock, Forestry, Fishing, Hunting, Plantations, Orchards and Allied activities.		IV Mining and Quarrying.		(V) Manufacturing, Processing, Servicing and Repairs. (a) Household Industry.		(b) Other than Household Industry.	
			M	F	M	F	M	F	M	F
			(21)	(22)	(23)	(24)	(25)	(26)	(27)	(28)
34	36	Mayamankurichi	62	22	1	..	455	1,255	164	28
35	37	Nettur	19	4	..	..	53	143	36	3
36	38	Ayyanarkulam	23	10	..	..	66	62	23	10
37	39 a/b	Sivalarkulam	10	1	..	..	19	75	60	67
38	39 b/b	Sivalarkulam	16	1	1	..	104	536	137	31
39	40	Marandai	39	8	—	..	32	78	59	4
40	41 a/b	Kallurani	25	7	37	..	77	482	203	27
41	41 b/b	Kallurani	17	..	2	..	45	272	42	15
42	42	Thenpothai	9	2	2	..	133	98	21	..
43	44 a/c	Chokkampatti	105	33	..	.	94	27	21	1
44	44 b/c	Chokkampatti	64	4	1	..	1	..	34	1
45	44 c/c	Chokkampatti	74	..	13	1	54	26	17	3
46	45	Nainaragaram	19	2	3	..	10	3	76	11
47	46 a/c	Kumbaneripudukudi	36	6	48	48	9	12	12	3
48	46 b/c	Kumbaneripudukudi	2	..	..	..	..	..	23	..
49	47	Boganallur	10	1	7	..	5	..	44	1
50	48	Kunnakudi	..	..	Uninhabited.		..	..	..	..
51	49 a/b	Vallam	11	2	..	..	23	53	40	2
52	49 b/b	Vallam	43	5	..	..	24	383	86	7
53	50	Munnadiseri	..	..	Uninhabited.		..	..	..	..
54	51/a/c	Vellakal	..	..	..	..	6	8	..	1
55	51 b/c	Vellakal	30	5	..	..	..	..	15	1
56	51/c/c	Vellakal	2	1	..	..	16	..	5	13
57	52	Surandai	11	1	..	..	..	3	5	1
58	53	Rajagopalperi	19	2	..	..	10	69	30	1
59	54	Veerakeralampudur	41	7	3	..	2	75	121	58
60	55 a/b	Kaluneer Kulam	30	1	..	..	53	392	74	1
61	55 b/b	Kaluneer Kulam	13	3	..	..	111	388	9	1
62	56	Thuthikulam	24	2	..	..	2	29	9	53
63	57	Naranapuram	6	5	..	..	..	1	11	..
64	58	Agaram	1	..	.	..	..	2	4	15
65	59	Veeranam	4	1	1	..	152	446	31	20
66	60	Subbiahpuram	25	3	..	..	..	..	29	..

CENSUS ABSTRACT—*cont.*
TALUK.

WORKERS.									
VI		VII		VIII		IX		X	
Construction		Trade and Commerce		Transport, Storage & Communications		Other Services		Non-workers	
M	F	M	F	M	F	M	F	M	F
(29)	(30)	(31)	(32)	(33)	(34)	(35)	(36)	(37)	(38)
8	..	115	7	8	..	100	44	1,271	1,536
7	..	61	1	4	..	68	15	649	1,422
..	..	5	..	2	..	17	2	255	509
1	..	30	5	3	..	36	7	482	864
11	..	138	10	9	..	114	56	1,028	1,571
..	..	16	4	5	..	34	15	424	761
36	1	205	4	20	..	145	42	1,105	1,787
2	..	93	1	10	..	56	8	551	891
2	..	57	4	10	..	96	31	818	1,084
33	7	79	2	15	..	116	18	1,093	2,354
2	..	24	7	2	..	47	9	752	1,459
..	..	30	1	..	..	17	..	527	1,342
8	..	93	3	25	..	166	18	1,038	2,089
..	..	23	4	2	..	19	10	390	489
1	..	18	..	7	..	60	15	816	1,289
2	..	25	2	24	..	49	10	714	1,085
..	..	..		Uninhabited.	..	..	..	..	..
2	..	146	2	13	..	43	5	484	954
24	..	125	10	57	..	76	32	754	1,083
..	..	..		Uninhabited.	..	..	..	..	..
2	..	8	..	1	..	22	7	183	289
.	..	6	..	1	1	20	2	255	556
1	..	7	..	..	..	13	5	263	389
..	..	35	7	5	..	8	5	249	470
8	1	43	..	2	..	70	19	517	935
29	..	162	2	20	..	212	61	1,113	2,166
11	..	60	..	9	1	63	17	651	907
4	..	44	1	..	..	25	5	229	259
..	..	16	1	..	..	15	5	199	352
..	..	10	2	..	..	18	4	333	609
..	..	6	2	..	..	29	7	119	271
2	..	119	7	8	..	67	16	903	1,364
..	..	7	..	..	..	20	1	160	494

VILLAGEWISE PRIMARY

7. TENKASI

Serial Number.	Location Code No.	Name of village.	Area of village in Hectares.	Occupied Residential Houses.	No. of House-holds.	Total Population including Institutional and Houseless Population.		
						P	M	F
(0)	(1)	(2)	(3)	(4)	(5)	(6)	(7)	(8)
67	61	Kadanganeri	972·59	868	940	4,361	2,193	2,168
68	62	Kaduvetti	359·42	120	120	546	282	264
69	63	Balabathiramapuram	2,301·15	562	566	2,665	1,308	1,357
70	64	Keelakalangal	1,294·84	427	486	2,438	1,196	1,242
71	65	Melakalangal	733·79	438	470	2,071	1,011	1,060
72	66	Navaneethakrishnapuram	1,036·68	264	264	1,372	702	670
73	67	Melamaruthappapuram	1,615·04	466	467	2,401	1,217	1,184
74	68	Kurichampatti	853·07	313	315	1,507	765	742
75	69	Vadi	758·20	619	643	3,022	1,524	1,498
76	70	Achankuttam..	539·66	473	474	2,229	1,112	1,117
77	71	Karuvanda	1,047·80	651	787	3,649	1,862	1,787
78	72	Marukkalangulam	792·78	439	468	2,268	1,135	1,133
79	73	Muthammalpuram	1,299·94	181	183	951	464	487
80	74	Uthumalai	2,148·61	1,138	1,138	5,335	2,683	2,652
81	75	Vadakkukavalakurichi	1,473·20	477	516	2,301	1,153	1,148
82	76	Kavalakurichi	1,312·90	607	611	2,678	1,332	1,346
83	77	Kasikuvoithan	371·36	..	Uninhabited.	..	..	..
84	78	Kidarakulam	220·25	343	343	1,503	731	772
85	79 a/c	Pethanadarpatti	642·53	1,026	1,051	5,022	2,523	2,499
86	79 b/c	Pethanadarpatti	90·01	144	145	698	358	340
87	79 c/c	Pethanadarpatti	169·72	249	267	1,178	589	589
88	80	Anaikulam	866·55	356	356	1,696	808	888
89	81	Kulayaneri	1,716·83	623	747	3,500	1,750	1,750
90	82	Sivagurunathapuram	228·53	1,940	1,979	9,077	4,599	4,478
91	83	Poigai	1,292·54	704	704	3,147	1,554	1,593
92	84 a/b	Urmelalagian	730·73	606	606	2,604	1,235	1,369
93	84 b/b	Urmelalagian	238·69	257	257	1,243	625	618
94	85	Ganagasabapathiperi	141·77	209	212	880	442	438
95	86	Sillaraipuravoo	271·04	214	217	1,119	547	572
96	87	Courtallamslopes	10·78	Reserve Forest.		..	..	..
97	88	Courtallamslopes	0·36	Reserve Forest.		..	..	..
98	89	Courtallamslopes	65·57	Reserve Forest.		..	..	..
99	90	Courtallamslopes	562·04	Reserve Forest.		..	..	..

CENSUS ABSTRACT—*cont.*

TALUK

Scheduled Castes.		Scheduled Tribes.		Literate and Educated Persons.		WORKERS. Total Workers (i—ix).		I Cultivators.		II Agricultural Labourers.	
M	F	M	F	M	F	M	F	M	F	M	F
(9)	(10)	(11)	(12)	(13)	(14)	(15)	(16)	(17)	(18)	(19)	(20)
231	262	..	..	1,223	730	1,279	514	637	115	310	48
77	83	..	..	182	95	142	28	61	14	54	13
426	436	..	..	563	155	810	387	498	119	205	253
156	141	..	..	752	360	752	208	318	11	255	119
124	111	..	..	440	74	666	353	273	107	252	227
137	146	..	..	352	259	475	176	273	73	114	97
139	149	..	..	631	235	736	226	390	82	174	120
95	89	..	..	421	174	461	248	222	9	171	223
101	94	..	..	1,037	478	857	572	373	132	350	400
19	32	..	..	686	146	690	424	423	212	94	170
135	97	..	..	945	380	1,122	494	662	314	175	56
101	91	..	..	429	124	685	150	352	..	236	141
231	238	..	..	139	51	283	248	118	47	62	115
325	341	..	..	1,651	688	1,572	245	633	83	391	90
232	230	..	..	635	142	753	368	381	116	185	198
176	193	..	..	442	111	787	365	554	253	113	91
..	..	..	..	..	Uninhabited		..	..	..	..	..
178	165	..	..	410	133	431	291	96	3	226	198
68	57	..	..	1,500	674	1,527	1,217	803	398	320	173
14	13	..	..	239	92	214	110	..	..	84	2
70	82	..	..	315	103	363	124	161	31	88	58
59	49	..	..	295	73	475	134	279	4	55	38
103	102	..	..	886	301	1,072	242	603	143	189	86
153	135	8	8	2,733	1,312	2,679	1,148	1,089	398	379	216
241	209	..	..	899	309	1,002	453	549	163	237	185
462	477	..	..	609	334	716	322	391	82	201	201
556	550	..	..	375	106	359	362	168	162	162	190
66	67	..	..	151	27	269	222	122	37	99	174
28	23	..	..	253	83	315	304	123	72	131	87
..	..	..	..	..	Reserve Forest		..	..	..	..	..
..	..	..	..	..	Reserve Forest		—	—	..	..	..
..	..	..	..	..	Reserve Forest		..	..	..	..	..
..	..	..	..	..	Reserve Forest		..	..	..	..	..

VILLAGEWISE PRIMARY

7. TENKASI

Serial Number.	Location Code Number.	Name of village	WORKERS. III Livestock, Forestry, Fishing, Hunting, Plantations, Orchards & Allied activities.		IV Mining and Quarrying.		(V) Manufacturing, Processing, Servicing and Repairs. (a) Household Industry.		(b) Other than Household Industry.	
			M	F	M	F	M	F	M	F
			(21)	(22)	(23)	(24)	(25)	(26)	(27)	(28)
67	61	Kadanganeri	6	1	..	..	50	303	108	15
68	69	Kaduvetti	..	.	..	..	..	..	13	..
69	63	Balabathiramapuram	33	4	1	..	..	..	27	..
70	64	Keelakalangal	18	..	2	..	55	66	14	..
71	65	Melakalangal	15	3	1	..	24	1	33	..
72	66	Navaneethakrishnapuram ..	28	2	..	..	33	..	..	1
73	67	Melamaruthappapuram	72	4	5	..	..	1	22	1
74	68	Kurichampatti	3	6	..	..	24	2	5	2
75	69	Vadi	..	..	..	..	10	1	40	16
76	70	Achankuttam..	3	3	..	..	3	9	108	17
77	71	Karuvanda	24	6	3	..	30	18	131	58
78	72	Marukkalangulam	9	..	..	..	34	..	8	..
79	73	Muthammalpuram	12	4	..	..	58	78	8	1
80	74	Uthumalai	44	4	3	..	47	43	102	1
81	75	Vadakkukavalakurichi	82	31	1	..	32	5	21	6
82	76	Kavalakurichi	11	1	..	..	20	10	26	1
83	77	Kasikuvoithan	..	..	Uninhabited		..	..	..	..
84	78	Kidarakulam	12	..	..	..	35	69	19	9
85	79 a/c	Pethanadarpatti	4	..	..	..	62	539	105	79
86	79 b/c	Pethanadarpatti	7	..	..	..	38	99	29	6
87	79 c/c	Pethanadarpatti	61	10	..	..	..	..	11	12
88	80	Anaikulam	16	..	..	..	48	89	14	..
89	81	Kulayaneri	35	..	..	..	..	2	135	2
90	82	Sivagurunathapuram	41	1	..	..	48	404	243	46
91	83	Poigai	3	3	..	..	64	49	47	34
92	84 a/b	Urmelalagian	11	1	..	..	1	..	28	7
93	84 b/b	Urmelalagian	..	..	..	..	..	..	2	..
94	85	Ganagasabapathiperi	5	2	..	..	15	..	9	6
95	86	Sillaraipuravoo	7	..	..	..	2	..	9	124
96	87	Courtallamslopes	..	..	Reserve Forest		..	..	..	..
97	88	Courtallamslopes	..	..	Reserve Forest		..	..	..	..
98	89	Courtallamslopes	..	..	Reserve Forest		..	..	..	..
99	90	Courtallamslopes	..	..	Reserve Forest		..	..	..	..

CENSUS ABSTRACT—*cont.*

TALUK.

WORKERS									
VI		VII		VIII		IX		X	
Construction.		Trade and Commerce.		Transport, Storage and Communications.		Other Services.		Non-workers.	
M	F	M	F	M	F	M	F	M	F
(29)	(30)	(31)	(32)	(33)	(34)	(35)	(36)	(37)	(38)
6	..	66	3	4	1	92	28	914	1,654
..	..	2	..	1	..	11	1	140	236
..	..	14	1	2	..	30	10	498	970
4	..	38	..	1	..	47	12	444	1,034
..	..	14	1	1	..	53	14	345	707
..	..	14	1	..	..	13	2	227	494
3	2	29	2	2	1	39	13	481	958
..	..	17	..	..	..	19	6	304	494
2	..	18	1	2	..	62	22	667	926
1	..	25	..	2	..	31	13	422	693
2	..	39	6	6	..	50	36	740	1,293
1	..	14	..	3	..	28	9	450	983
..	..	12	..	1	..	12	3	181	239
9	1	143	3	8	..	192	20	1,111	2,407
9	1	12	4	3	..	27	7	400	780
5	..	20	..	..	..	38	9	545	981
..	..	..	..	Uninhabited		..	..	..	..
4	..	12	..	2	..	25	12	300	481
6	..	141	2	4	..	82	26	996	1,282
2	..	42	..	3	..	9	3	144	230
4	..	22	9	1	..	15	4	226	465
4	..	37	..	1	..	21	3	333	754
7	..	56	1	3	..	44	8	678	1,508
79	2	590	40	17	..	193	41	1,920	3,330
7	..	36	5	..	..	59	14	552	1,140
1	..	22	..	4	4	57	27	519	1,047
..	..	9	..	1	..	17	10	266	256
1	..	7	..	..	..	11	3	173	216
..	..	10	1	1	..	32	20	232	268
..	..		..	Reserve Forest		..	..	..	..
..	..	..	..	Reserve Forest		..	..	..	..
..	..	..	..	Reserve Forest		..	..	..	..
..	..	..	..	Reserve Forest		..	..	..	.

VILLAGEWISE PRIMARY

7. TENKASI

Serial Number	Location Code No.	Name of Village.	Area of Village in Hectares.	Occupied Residential Houses.	Number of House-holds.	Total Population including Institutional & Houseless Population.		
						P	M	F
(0)	(1)	(2)	(3)	(4)	(5)	(6)	(7)	(8)
100	91	Upperslopes	2,972·22	10	10	37	17	20
101	92	Courtallamslopes	687·18	..	Reserve Forest.	..	..	..
102	93	Courtallamslopes	57·69	..	Reserve Forest.	..	..	..
103	94	Courtallamslopes	53·82	..	Reserve Forest.	..	..	..
104	95	Courtallamslopes	2·55	..	Reserve Forest.	..	..	..
105	96	Hopestate	74·26	..	Reserve Forest.	..	..	..
106	97	Kadayanallur Upperslopes ..	2,038·39	..	Reserve Forest.	..	..	..
107	98	Kadayanallur Upperslopes ..	473·98	..	Reserve Forest.	..	..	..
108	99	Kadayanallur Upperslopes ..	13·40	..	Reserve Forest.	..	..	..
109	100	Krishnapuram Upperslopes ..	1,478·93	..	Reserve Forest.	..	..	..
110	101	Krishnapuram Upperslopes ..	787·74	..	Reserve Forest.	..	..	..
111	102	Krishnapuram Upperslopes ..	5·02	..	Reserve Forest.	..	..	..
112	103	Kottamalai Reserve	357·43	..	Reserve Forest.	..	..	..
113	104	Kottamalai Reserve	150·22	..	Reserve Forest.	..	..	..
114	105	Kottamalai Reserve	7·80	..	Reserve Forest.	..	..	..
115	106	Kottamalai Reserve	55·69	..	Reserve Forest.	..	..	..
116	107	Mayamankurichi	229·27	..	Reserve Forest.	..	..	..
117	108	Panjanthanki Estate	29·46	..	Reserve Forest.	..	..	..
118	109	Uthumalai	1,405·44	..	Reserve Forest.	..	..	..
119	110	Uthumalai	65·56	..	Reserve Forest.	..	..	..
120	111	Vadakarai Melpidagai	176·12	..	Reserve Forest.	..	..	..
121	112	Vadakarai Melpidagai ..	28·72	..	Reserve Forest.	..	..	..
122	113	Vadakarai Kilpidagai	235·69	..	Reserve Forest.	..	..	..
123	114	Vairavankulam	1,598·49	..	Reserve Forest.	..	..	..
124	115	Vellakal Parambu	48·00	..	Reserve Forest	..	..	..
		Taluk Total ..	92,980·00	64,277	65,503	297,977	148,063	149,914

CENSUS ABSTRACT—*cont.*

TALUK

Scheduled Castes		Scheduled Tribes		Literate and Educated Persons		WORKERS					
						Total Workers (i—ix)		I Cultivators		II Agricultural Labourers	
M	F	M	F	M	F	M	F	M	F	M	F
(9)	(10)	(11)	(12)	(13)	(14)	(15)	(16)	(17)	(18)	(19)	(20)
..	..	..	..	14	10	12	..	..	..	..	..
..	..	..	..	..	Reserve Forest.	..	..	..	..	..	..
..	..	..	..	..	Reserve Forest.	..	..	..	..	..	..
..	..	..	..	..	Reserve Forest.	..	..	..	..	..	..
..	..	..	..	..	Reserve Forest.	..	..	..	..	..	..
..	..	..	..	..	Reserve Forest.	..	..	..	..	..	..
..	..	..	..	..	Reserve Forest.		..	..	..	..	..
..	..	..	..	..	Reserve Forest.	..	..	..	..	..	..
..	..	..	..	..	Reserve Forest.	..	..	..	..	..	..
..	..	..	..	..	Reserve Forest.	..	..	..	..	..	..
..	..	..	..	..	Reserve Forest.	..	..	..	..	..	..
..	..	..	..	..	Reserve Forest.	..	..	..	..	..	..
..	..	..	..	..	Reserve Forest.	..	..	..	..	..	..
..	..	..	..	..	Reserve Forest.	..	..	..	..	..	..
..	..	..	..	..	Reserve Forest.	..	..	..	..	..	..
..	..	..	..	..	Reserve Forest.	..	..	..	..	..	..
..	..	..	..	..	Reserve Forest.	..	..	..	..	..	..
..	..	..	..	..	Reserve Forest.	..	..	..	..	..	..
..	..	..	..	..	Reserve Forest.	..	..	..	..	..	..
..	..	..	..	..	Reserve Forest.	..	..	..	..	..	..
..	..	..	..	..	Reserve Forest.	..	..	..	..	..	..
..	..	..	..	..	Reserve Forest.	..	..	..	..	..	..
..	..	..	..	..	Reserve Forest.	..	..	..	..	..	..
..	..	..	..	..	Reserve Forest.	..	..	..	..	..	..
..	..	..	..	..	Reserve Forest.	..	..	..	..	..	..
..	..	..	..	..	Reserve Forest.	..	..	..	..	..	..
..	..	..	..	..	Reserve Forest.	..	..	..	..	..	..
..	..	..	..	..	Reserve Forest.	..	..	..	..	..	..
..	..	..	..	..	Reserve Forest.	..	..	..	..	..	..
23,992	**24,475**	**16**	**17**	**79,124**	**33,084**	**87,467**	**42,721**	**36,665**	**8,431**	**24,127**	**10,731**

VILLAGEWISE PRIMARY

7. TENKASI

Serial Number.	Location Code No.	Name of Village.	WORKERS							
			III Livestock, Forestry, Fishing, Hunting, Plantations, Orchards & Allied activities		IV Mining and Quarrying		(V) Manufacturing, Processing, Servicing and Repairs			
							(a) Household Industry		(b) Other than Household Industry	
			M	F	M	F	M	F	M	F
			(21)	(22)	(23)	(24)	(25)	(26)	(27)	(28)
100	91	Upperslopes	..	..	..	Reserve Forest.	..	..	..	..
101	92	Courtallamslopes	..	..	..	Reserve Forest.	..	..	..	..
102	93	Courtallamslopes	..	..	..	Reserve Forest.	..	..	..	..
103	94	Courtallamslopes	..	..	..	Reserve Forest.	..	..	..	..
104	95	Courtallamslopes	..	..	..	Reserve Forest.	..	..	..	..
105	96	Hopestate	..	..	..	Reserve Forest.	..	..	..	..
106	97	Kadayanallur Upperslopes ..	..	..	..	Reserve Forest.	..	..	..	..
107	98	Kadayanallur Upperslopes	..	..	..	Reserve Forest.	..	..	..	..
108	99	Kadayanallur Upperslopes.. ..	..	..	..	Reserve Forest.	..	..	..	..
109	100	Krishnapuram Upperslopes ..	..	..	..	Reserve Forest.	..	..	..	..
110	101	Krishnapuram Upperslopes.. ..	..	..	..	Reserve Forest.	..	..	..	..
111	102	Krishnapuram Upperslopes.. ..	..	..	..	Reserve Forest.	..	..	..	..
112	103	Kottamalai Reserve	..	..	..	Reserve Forest.	..	..	..	..
113	104	Kottamalai Reserve	..	..	..	Reserve Forest.	..	..	..	..
114	105	Kottamalai Reserve	..	..	..	Reserve Forest.	..	..	..	..
115	106	Kottamalai Reserve	..	..	..	Reserve Forest.	..	..	..	..
116	107	Mayamankurichi	..	..	..	Reserve Forest.	..	..	..	..
117	108	Panjanthanki Estate	..	..	..	Reserve Forest.	..	..	..	..
118	109	Uthumalai	..	..	..	Reserve Forest.	..	..	..	..
119	110	Uthumalai	..	..	..	Reserve Forest.	..	..	..	..
120	111	Vadakarai Melpidagai	..	..	..	Reserve Forest.	..	..	..	..
121	112	Vadakarai Melpidagai	..	..	..	Reserve Forest.	..	..	..	..
122	113	Vadakarai Kilpidagai	..	..	..	Reserve Forest.	..	..	..	..
123	114	Vairavankulam	..	..	..	Reserve Forest.	..	..	..	..
124	115	Vellakal Parambu	..	..	..	Reserve Forest.	..	..	..	..
		Taluk Total ..	2,256	322	169	54	4,293	13,047	4,979	2,010

FOOT NOTE:L.C. Nos. 1, 2, 15b/b, 16b/b, 17b/b, 20b/b, 21, 22, 43 and 46c/c are Non-City Urban Units.

CENSUS ABSTRACT—*cont.*

TALUK.

WORKERS									
VI		VII		VIII		IX		X	
Construction.		Trade and Commerce.		Transport, Storage and Communications.		Other Services.		Non-workers.	
M	F	M	F	M	F	M	F	M	F
(29)	(30)	(31)	(32)	(33)	(34)	(35)	(36)	(37)	(38)
1	..	..	..	Reserve Forest.	..	11	..	5	20
..	..	..	..	Reserve Forest.	..	..	..	..	..
..	..	..	..	Reserve Forest.	..	..	..	..	..
..	..	..	..	Reserve Forest.	..	..	..	..	..
..	..	..	..	Reserve Forest.	..	..	..	..	..
..	..	..	..	Reserve Forest.	..	..	..	..	
..	..	..	..	Reserve Forest.	..	..	..	..	..
..	..	..	..	Reserve Forest.	..	..	..	..	..
..	..	..	..	Reserve Forest.	..	..	..	..	..
..	..	..	..	Reserve Forest.	..	..	..	..	..
..	..	..	..	Reserve Forest.	..	..	..	..	..
..	..	..	..	Reserve Forest.	..	..	..	..	..
..	..	..	..	Reserve Forest.	..	..	..	..	..
..	..	..	..	Reserve Forest.	..	..	..	..	..
..	..	..	..	Reserve Forest.	..	..	..	..	..
..	..	..	..	Reserve Forest.	..	..	..	..	..
..	..	..	..	Reserve Forest.	..	..	..	..	..
..	..	..	..	Reserve Forest.	..	..	..	..	..
..	..	..	..	Reserve Forest.	..	..	..	..	..
..	..	..	..	Reserve Forest.	..	..	..	..	..
..	..	..	..	Reserve Forest.	..	..	..	..	..
..	..	..	..	Reserve Forest.	..	..	..	..	..
..	..	..	..	Reserve Forest.	..	..	..	..	..
..	..	..	..	Reserve Forest.	..	..	..	..	..
755	71	6,618	356	1,143	12	6,462	1,687	60,596	107,193

APPENDIX.

STATEMENT SHOWING A LIST OF REVENUE VILLAGES FORMING PART OF PANCHAYATS.

7. TENKASI TALUK.

L.C. Number.	*Name of Village.*	*Name of Panchayat in which included with alphabetical indications for the total segment.*	*Cross reference for the other segment/ segments of the Panchayat.*
(1)	(2)	(3)	(4)
7	Vadakarai Kilpidagai	Vadakarai Kilpidagai a/b	8 for b/b
8	Vadakarai Melpidagai	Vadakarai Kilpidagai b/b	7 for a/b.
14	Nagalkadu	Vallam c/c	49 a/b for a/c, 48 for b/c.
20 a/b	Pattapathu	Pattapathu a/b	50 for b/b.
25 b/b	Avudayanoor	Sivanadanoor a/c	26 b/b for b/c, 41 b /b for c/c.
26 b/b	Kulasekarapatti	Sivanadanoor b/c	25 b/b for a/c, 41 b/b for c/c.
29	Surandai	Surandai a/c	52 for b/c, 82 for c/c.
37	Nettur	Nettur a/b	77 for b/b
41 b/b	Kallurani	Sivanadanoor c/c	25 b/b for a/c, 26 b/b for b/c.
46 a/c	Kambaneripudukudi	Kambaneri a/b	85 for b/b.
48	Kunnakudi	Vallam b/c	49 a/b for a/c, 14 for c/c.
49 a/b	Vallam	Vallam a/c	48 for b/c, 14 for c/c.
50	Munnadiseri	Pattapathu b/b	20 a/b for a/b .
52	Surandai	Surandai b/c	29 for a/c, 82 for c/c.
55 b/b	Kaluneerkulam	Melakrishnaperi b/b	79 b/c for a/b.
77	Kasikuvaithan	Nettur b/b	37 for a/b.
79 b/c	Pethanadarpatti	Melakrishnaperi a/b	55 b/b for b/b.
82	Sivagurunathapuram	Surandai c/c	29 for a/c, 52 for b/c.
85	Ganagasabapathiperi	Kambaneri b/b	46 a/c for a/b.

URBAN BLOCKWISE PRIMARY

7. TENKASI

Serial Number.	Location Code No.	Name of Town/Ward/ Enumerator's Block No.	Area of Town in Sq. Km.	Occupied Residential Houses.	No. of House-holds.	Total Population including Institutional & Houseless Population.		
						P	M	F
(0)	(1)	(2)	(3)	(4)	(5)	(6)	(7)	(8)
		XXXII KADAYANALLUR (M).						
1		WARD/E.B. No. 1/1		88	100	433	214	219
2		1/2		96	106	415	200	215
3		1/3		74	81	320	163	157
4		1/4		63	70	270	128	142
5		1/5		86	94	363	169	194
		Total ..		**407**	**451**	**1,801**	**874**	**927**
6		2/6		101	108	395	187	208
7		2/7		96	104	404	194	210
8		2/8 ..		84	91	354	156	198
9		2/9		93	100	403	187	216
10		2/10		89	90	548	345	203
		Total ..		**463**	**493**	**2,104**	**1,069**	**1,035**
11		3/11		101	109	435	211	224
12		3/12		100	107	438	222	216
13		3/13		112	129	561	279	282
14		3/14		118	163	724	357	367
		Total ..		**431**	**508**	**2,158**	**1,069**	**1,089**
15		4/15		108	117	453	223	230
16		4/16		98	108	420	201	219
17		4/17		81	99	358	162	196
18		4/18		85	92	370	177	193
		Total ..		**372**	**416**	**1,601**	**763**	**838**
19		5/19		86	94	391	203	188
20		5120		86	94	384	194	190
21		5/21		86	93	384	197	187
22		5/22		70	77	336	166	170
		Total ..		**328**	**358**	**1,495**	**760**	**735**

CENSUS ABSTRACT.

TALUK

Scheduled Castes.		Scheduled Tribes.		Literate and Educated Persons.		WORKERS					
						Total Workers (i—ix).		I Cultivators.		II Agricultural Labourers.	
M	F	M	F	M	F	M	F	M	F	M	F
(9)	(10)	(11)	(12)	(13)	(14)	(15)	(16)	(17)	(18)	(19)	(20)
96	90	..	..	64	14	143	68	47	1	49	64
60	58	..	..	55	13	127	60	40	..	59	50
61	90	..	..	66	11	105	33	31	..	55	33
106	118	..	..	40	7	74	83	19	14	38	67
162	187	..	..	33	3	98	3	1	..	87	26
485	**543**	..	..	**258**	**48**	**547**	**247**	**138**	**15**	**288**	**216**
..	..	..	..	101	31	106	94	22	22	32	40
..	..	..	..	108	72	96	4	27	..	19	..
..	..	..	..	137	157	71	4	34	..	..	..
..	..	..	..	125	63	110	28	21	..	15	8
93	..	..	..	243	31	132	13	6	..	11	..
93	..	..	..	**714**	**354**	**515**	**143**	**100**	**22**	**77**	**48**
51	42	..	..	117	62	113	20	5	..	34	10
136	125	..	..	70	44	129	65	8	..	86	58
125	118	..	..	84	12	175	..	6	..	109	..
..	..	..	..	123	41	221	6	12	..	130	1
312	**285**	..	..	**394**	**159**	**638**	**91**	**31**	..	**359**	**69**
215	224	..	..	61	3	143	133	33	14	94	118
201	219	..	..	67	10	128	121	34	..	87	120
162	196	..	..	53	19	106	3	26	..	67	2
171	185	..	..	64	7	120	..	1	..	83	..
749	**824**	..	..	**245**	**39**	**497**	**257**	**94**	**14**	**331**	**240**
..	..	..	..	102	20	118	14	13	..	20	8
..	..	..	..	90	17	93	31	6	..	15	18
..	..	..	..	117	26	108	6	15	..	15	3
..	..	..	..	98	21	96	..	24	..	..	..
..	..	..	..	**407**	**84**	**415**	**51**	**58**	..	**50**	**29**

URBAN BLOCKWISE PRIMARY

7. TENKASI

Serial Number.	Location Code No.	Name of Town/Ward/ Enumerator's Block No.	WORKERS III Livestock, Forestry, Fishing, Hunting, Plantations, Orchards & Allied activities.		IV Mining and Quarrying.		(V) Manufacturing, Processing, Servicing and Repairs (a) Household Industry.		(b) Other than Household Industry.	
			M	F	M	F	M	F	M	F
			(21)	(22)	(23)	(24)	(25)	(26)	(27)	(28)
	XXXII.	KADAYANALLUR (M)—*cont.*								
1		Ward/E.B. No. 1/1	14	..	..	..	..	..	23	1
2		1/2	14	1	..	..	..	..	3	..
3		1/3	5	..	..	..	2	..	5	..
4		1/4	10	2	..	..	..	..	..	..
5		1/5	1	..	..	..	2	..	..	..
		Total ..	44	3	..	..	4	..	31	1
6		2/6	7	1	..	..	12	11	7	..
7		2/7	9	..	..	..	2	2	13	..
8		2/8	..	..	1	..	..	..	1	..
9		2/9	3	..	..	..	1	..	31	3
10		2/10	1	..	..	..	32	..	33	11
		Total ..	20	1	1	..	47	13	85	14
11		3/11	1	..	..	..	30	1	4	2
12		3/12	..	..	..	..	12	..	..	..
13		3/13	4	..	..	..	2	..	39	..
14		3/14	..	..	4	..	4	..	35	4
		Total ..	5	..	4	..	48	1	78	6
15		4/15	4	..	..	..	2	..	3	..
16		4/16	..	..	..	..	..	..	1	..
17		4/17	..	..	..	..	1	..	4	..
18		4/18	..	..	..	..	12	..	..	..
		Total ..	4	..	..	..	15	..	8	..
19		5/19	12	..	..	..	22	2	17	3
20		5/20	1	..	..	..	21	4	33	5
21		5 21	1	..	..	..	39	1	15	..
22		5/22	..	..	..	..	27	..	9	..
		Total ..	14	..	..	..	109	7	74	8

CENSUS ABSTRACT—*cont.*

TALUK

WORKERS									
VI		VII		VIII		IX		X	
Construction.		Trade and Commerce.		Transport, Storage & Communications.		Other Services.		Non-workers.	
M	F	M	F	M	F	M	F	M	F
(29)	(30)	(31)	(32)	(33)	(34)	(35)	(36)	(37)	(38)
..	..	7	..	..	..	3	2	71	151
..	..	3	2	..	..	8	7	73	155
..	..	6	..	..	..	1	..	58	124
..	..	6	..	..	..	1	..	54	59
	..	..	..	..	..	7	1	71	191
..	..	22	2	..	..	20	10	327	680
..	..	7	2	..	..	19	18	81	114
..	..	9	..	2	..	15	2	98	206
2	..	7	..	..	..	36	4	85	194
..	..	14	3	2	..	23	14	77	188
	..	31	2	1	..	17	..	213	190
2	..	68	7	5	..	110	38	554	892
..	..	8	..	..	..	31	7	98	204
..	..	7	1	1	..	15	6	93	151
..	..	1	..	..	..	14	..	104	282
..	..	26	..	..	..	10	1	136	361
..	..	42	1	1	..	70	14	431	998
..	..	2	1	..	..	5	..	80	97
..	..	2	..	..	..	4	1	73	98
..	..	1	..	3	..	4	1	56	193
..	..	..	..	..	..	24	..	57	193
..	..	5	1	3	..	37	2	266	581
..	..	21	1	..	..	13	..	85	174
..	..	3	4	3	..	6	..	101	159
1	..	12	1	..	..	10	1	89	191
1	..	28	..	1	..	6	..	70	170
2	..	69	6	4	..	35	1	345	631

URBAN BLOCKWISE PRIMARY

7 TENKASI

Serial Number.	Location Code No.	Name of Town/Ward/ Enumerator's Block No.	Area of Town in Sq. Km.	Occupied Residential Houses.	No. of House-holds	Total Population including Institutional and Houseless Population.		
						P	M	F
(0)	(1)	(2)	(3)	(4)	(5)	(6)	(7)	(8)
XXXII. KADAYANALLUR (M)—*cont.*								
23		Ward/E.B. No. 6/23		91	98	422	209	213
24		6/24 ..		100	107	450	219	231
25		6/25		88	96	417	219	198
26		6/26		86	93	409	204	205
		Total ..		365	394	1,698	851	847
27		7/27		128	135	596	306	290
28		7/28		79	90	402	200	202
29		7/29		84	91	363	176	187
30		7/30		92	99	462	229	233
		Total ..		383	415	1,823	911	912
31		8/31		118	125	500	242	258
32		8/32		78	85	310	155	155
33		8/33		91	98	389	192	197
34		8/34		116	123	505	249	256
		Total ..		403	431	1,704	838	866
35		9/35		92	99	424	216	208
36		9/36		83	90	374	181	193
37		9/37		89	96	386	191	195
38		9/38		97	104	369	184	185
39		9/39		93	100	374	188	186
40		9/40		97	104	390	187	203
41		9/41		77	84	325	165	160
42		9/42		79	86	374	189	185
		Total ..		707	763	3,016	1,501	1,515
43		10/43		39	59	340	177	163
44		10/44		58	75	403	188	215
45		10/45		88	108	671	335	336
46		10/46		88	98	541	260	281
		Total ..		273	340	1,955	960	995

CENSUS ABSTRACT—*contd.*

TALUK.

Scheduled Castes.		Scheduled Tribes.		Literate and Educated Persons.		WORKERS. Total Workers (i—ix).		I Cultivators.		II Agricultural Labourers.	
M	F	M	F	M	F	M	F	M	F	M	F
(9)	(10)	(11)	(12)	(13)	(14)	(15)	(16)	(17)	(18)	(19)	(20)
..	..	..	..	119	34	119	26	..	..	15	..
..	..	..	..	145	42	130	..	..	..	2	..
..	..	..	..	120	122	127	12	9	1	31	6
..	..	..	..	136	47	98	22	17	..	3	2
..	..	..	..	520	245	474	60	26	1	51	8
11	8	..	..	182	73	159	77	37	..	40	58
..	..	..	..	100	35	100	9	16	..	22	7
..	..	..	..	116	60	99	12	7	..	6	..
4	6	..	..	177	66	108	23	15	..	17	19
15	14	..	..	575	234	466	121	75	..	85	84
..	..	..	..	180	73	113	3	6	..	4	..
76	79	..	..	88	33	84	6	2	..	43	..
76	58	..	..	104	39	121	13	4	..	46	..
131	128	..	..	105	32	146	7	3	..	73	2
283	265	..	..	477	177	464	29	15	..	166	2
..	..	..	..	119	22	109	12	7	1	84	10
..	..	..	..	123	54	70	..	30	..	29	..
18	16	..	..	94	44	92	9	24	5	54	4
..	..	..	..	110	33	104	35	14	1	58	33
..	..	..	..	127	50	101	16	14	1	1	8
..	..	..	..	108	36	109	19	10	..	31	16
..	..	..	..	65	17	93	27	35	..	44	27
..	..	..	..	124	39	102	24	24	2	2	1
18	16	..	..	870	295	780	142	158	10	303	99
..	..	..	..	77	7	89	31	2	..	..	..
..	..	..	..	108	23	111	75	..	..	..	..
..	..	..	..	212	40	182	129	1	..	..	..
..	..	..	..	146	18	140	112	7	1	..	..
..	..	..	..	543	88	522	347	10	1	..	..

URBAN BLOCKWISE PRIMARY

7. TENKASI

Serial Number	Location Code No.	Name of Town/Ward/ Enumerator's Block No.	WORKERS							
			III Livestock, Forestry, Fishing, Hunting, Plantations, Orchards & Allied activities.		IV Mining and Quarrying		(V) Manufacturing, Processing, Servicing and Repairs.			
							(a) Household Industry.		(b) Other than Household Industry.	
			M	F	M	F	M	F	M	F
			(21)	(22)	(23)	(24)	(25)	(26)	(27)	(28)
XXXII.		KADAYANALLUR (M)—*cont.*								
23		Ward/E.B. No. 6/23	8	1	..	..	28	1	31	11
24		6/24	..	..	..	..	30	..	29	..
25		6/25	..	..	..	..	24	1	24	1
26		6/26	..	..	..	..	3	..	35	3
		Total ..	8	1	..	..	85	2	119	15
27		7/27	1	..	..	..	16	6	16	3
28		7/28	..	..	..	..	3	..	18	2
29		7/29	..	..	..	..	33	5	9	4
30		7/30	..	..	..	..	13	1	9	1
		Total ..	1	..	..	..	65	12	52	15
31		8/31	4	..	..	..	..	..	42	..
32		8/32	43	..	..	..	..	..	19	5
33		8/33	46	..	..	..	..	..	58	13
34		8/34	73	2	..	..	..	..	61	5
		Total ..	166	2	..	..	..	..	180	23
35		9/35	84	10	..	..	..	..	2	1
36		9/36	29	..	..	..	..	..	4	..
37		9/37	54	4	..	..	..	..	1	..
38		9/38	58	33	1	..	..	..	6	..
39		9/39	1	8	29	2	..	..	8	1
40		9/40	31	16	21	..	..	..	6	2
41		9/41	44	27	2	..	..	..	1	..
42		9/42	2	1	20	..	..	..	20	13
		Total ..	303	99	73	2	..	..	48	17
43		10/43	..	..	..	..	..	..	82	31
44		10/44	..	..	..	..	..	..	99	75
45		10/45	..	..	..	..	..	..	175	129
46		10/46	..	..	..	..	..	..	126	110
		Total ..	..	..	..	..	..	..	482	345

CENSUS ABSTRACT—*cont.*

TALUK.

WORKERS									
VI		VII		VIII		IX		X	
Construction.		Trade and Commerce.		Transport, Storage & Communications.		Other Services		Non-workers.	
M	F	M	F	M	F	M	F	M	F
(29)	(30)	(31)	(32)	(33)	(34)	(35)	(36)	(37)	(38)
2	..	22	9	..	..	13	4	90	187
..	..	57	..	8	..	4	..	89	231
1	..	31	1	2	..	5	2	92	186
..	..	25	17	..	..	15	..	106	183
3	..	135	27	10	..	37	6	377	787
..	..	31	2	1	..	17	3	147	213
1	..	35	..	..	..	5	..	100	193
..	..	19	3	1	..	24	..	77	175
1	.	25	1	3	..	25	1	121	210
2	.	110	6	5	..	71	4	445	791
4	.	28	..	1	..	24	3	129	255
..	..	10	..	1	1	4	..	71	149
..	..	6	..	1	..	3	..	71	184
..	..	..	..	..	..	6	..	103	249
4	..	44	..	3	1	37	3	374	837
..	..	7	..	..	..	6	..	107	196
..	..	..	..	..	..	8	..	111	193
..	..	..	..	..	..	13	..	99	186
..	..	11	..	..	..	8	1	80	150
..	..	30	3	..	..	9	1	87	170
..	..	26	..	5	..	5	..	78	184
..	..	10	..	..	..	1	..	72	133
..	..	20	7	1	..	2	..	87	161
..	..	104	10	6	..	51	2	721	1,373
..	..	1	..	1	..	3	..	88	132
..	..	12	.	..	..	..	..	77	140
..	.	2	..	..	..	4	..	153	207
..	..	6	..	..	..	1	.	120	169
..	..	21	..	1	..	8	..	438	648

URBAN BLOCKWISE PRIMARY

7. TENKASI

Serial Number.	Location Code No.	Name of Town/Ward/ Enumerator's Block No.	Area of Town in Sq. Km.	Occupied Residential Houses.	No. of House-holds.	Total Population including Institutional and Houseless Population.		
						P	M	F
(0)	(1)	(2)	(3)	(4)	(5)	(6)	(7)	(8)
		XXXII. KADAYANALLUR (M)—*cont.*						
47		Ward/E.B. No. 11/47	..	51	58	394	194	200
48		11/48	..	52	67	481	246	235
49		11/49	..	52	71	404	217	187
50		11/50 . ..	..	63	79	469	231	238
		Total ..	..	**218**	**275**	**1,748**	**888**	**860**
51		12/51	.	49	59	397	189	208
52		12/52 . ..	..	54	64	475	234	241
53		12/53	..	43	59	369	187	182
54		12/54 ..	..	52	64	348	172	176
		Total ..	..	**198**	**246**	**1,589**	**782**	**807**
55		13/55 ..	..	56	64	404	196	208
56		13/56 ..	..	57	74	447	227	220
57		13/57 ..	..	49	62	373	189	184
58		13/58 ..	..	41	61	348	166	182
59		13/59 ..	..	46	57	262	126	136
60		13/60 ..	..	15	24	90	45	45
		Total ..	..	**264**	**342**	**1,924**	**949**	**975**
61		14/61 ..	..	37	59	356	182	174
62		14/62 ..	..	53	61	442	214	228
63		14/63 ..	..	53	63	398	195	203
64		14/64 ..	..	50	63	403	203	200
65		14/65 ..	..	23	31	134	67	67
66		14/66 ..	..	5	12	28	12	16
		Total ..	..	**221**	**289**	**1,761**	**873**	**888**
67		15/67 ..	..	105	112	473	231	242
68		15/68 ..	..	68	84	390	193	197
69		15/69 ..	..	67	75	334	165	169
70		15/70 ..	..	78	88	399	197	202
71		15/71 ..	..	42	53	200	93	107
72		15/72 ..	..	10	17	42	17	25
		Total ..	..	**370**	**429**	**1,838**	**896**	**942**

CENSUS ABSTRACT—*cont.*

TALUK.

Scheduled Castes		Scheduled Tribes.		Literate and Educated Persons.		WORKERS					
						Total Workers (I—IX).		I Cultivators.		II Agricultural Labourers.	
M	F	M	F	M	F	M	F	M	F	M	F
(9)	(10)	(11)	(12)	(13)	(14)	(15)	(16)	(17)	(18)	(19)	(20)
..	..	..	..	156	54	102	47	14	..	..	..
..	..	..	..	175	71	136	4	7	..	..	..
..	..	..	..	134	31	108	32	..	..	..	..
..	..	..	..	130	31	128	78	6	..	..	..
..	..	..	..	595	187	474	161	27	..	..	..
..	..	..	..	135	47	93	57	3	..	..	..
..	..	..	..	166	62	129	85	27	..	..	..
..	..	..	..	128	54	82	85	1	..	..	..
..	..	..	..	108	39	99	66	4	..	..	..
..	..	..	..	537	202	403	293	35	..	..	..
..	..	..	..	126	42	93	52	..	..	..	..
.	..	..	..	118	37	115	98	3	..	..	..
.	..	..	..	116	23	108	72	..	..	..	..
..	..	.	..	114	29	79	79	..	..	..	..
..	..	.	..	63	19	64	7	4	..	..	..
..	..	.	..	25	2	21	..	..	..	..	..
..	..	..	..	562	152	480	308	7	..	..	..
..	..	.	..	124	40	87	13	3	..	..	..
..	..	..	..	158	77	101	38	2	..	..	..
..	..	..	..	135	37	109	89	9	..	4	..
..	..	..	..	150	71	102	27	5	..	.	..
..	..	..	..	35	13	33	..	7	..	6	..
..	..	..	..	7	1	7	..	..	..	..	..
..	..	..	..	609	239	439	167	26	..	10	..
213	215	..	..	67	16	134	106	..	..	66	104
3	4	..	..	90	25	106	47	5	1	..	..
..	..	..	..	129	57	84	14	2	..	..	..
..	..	..	..	128	53	101	54	8	..	1	..
..	..	..	..	75	60	43	4	14	..	..	..
..	..	..	..	15	15	9	1	3	..	..	..
216	219	.	..	504	226	477	226	32	1	67	104

URBAN BLOCKWISE PRIMARY

7. TENKASI

Serial Number	Location Code No.	Name of Town/Ward/ Enumerator's Block No.		WORKERS. III Livestock, Forestry, Fishing, Hunting, Plantations, Orchards and Allied activities. M	III F	IV Mining and Quarrying. M	IV F	(V) Manufacturing, Processing, Servicing and Repairs. (a) Household Industry M	(a) F	(b) Other than Household Industry. M	(b) F
				(21)	(22)	(23)	(24)	(25)	(26)	(27)	(28)
		XXXII. KADAYANALLUR (M)—									
47		Ward/E.B. No. 11/47	.. ..	..	..	..	..	63	47	..	..
48		11/48	.. ..	..	..	.	..	102	4	2	..
49		11/49	. ..	..	..	..	..	97	31	1	1
50		11/50	.. ..	..	..	..	..	112	78	1	..
			Total ..	..	..	..	..	374	160	4	1
51		12/51	.. ..	..	..	..	..	65	57	..	..
52		12/52	.. ..	..	..	..	..	76	84	2	1
53		12/53	.. ..	..	..	..	..	63	83	..	..
54		12/54	..	1	..	..	..	63	61	..	..
			Total ..	1	..	..	..	267	285	2	1
55		13/55	..	..	..	..	..	83	52	..	..
56		13/56	..	..	..	..	..	97	95	..	1
57		13/57	..	..	..	..	..	104	72	..	..
58		13/58	..	..	..	..	..	68	78	1	..
59		13/59	..	..	..	..	..	32	6	6	..
60		13/60	..	..	..	..	..	4	..	2	..
			Total ..	..	..	..	..	388	303	9	1
61		14/61	..	..	..	..	..	65	13	1	..
62		14/62	..	..	..	..	..	76	38	..	..
63		14/63	..	..	..	..	..	67	89	5	..
64		14/64	..	..	..	..	..	80	27	1	..
65		14/65	..	1	..	..	..	4	..	3	..
66		14/66	..	..	..	..	..	5	..	..	..
			Total ..	1	..	..	..	297	167	10	..
67		15/67	..	6		..	..	2	..	9	..
68		15/68	..	..	..	..	..	26	20	22	19
69		15/69	..	..	..	.	..	52	12	4	..
70		15/70	..	..	..	.	..	57	52	5	.
71		15/71	..	..	.	..	..	6	..	5	..
72		15/72	..	..	..	..	..	..	..	1	..
			Total ..	6	..	..	..	143	84	68	0

CENSUS ABSTRACT—*contd.*

TALUK.

WORKERS.									
VI		VII		VIII		IX		X	
Construction.		Trade and Commerce.		Transport, Storage and Communications.		Other Services.		Non-workers.	
M	F	M	F	M	F	M	F	M	F
(29)	(30)	(31)	(32)	(33)	(34)	(35)	(36)	(37)	(38)
	..	10	..	..	..	15	..	92	153
..	..	6	..	1	..	18	..	110	231
1	..	4	..	2	..	3	..	109	155
..	..	5	..	1	..	3	..	103	160
1	1	25	..	4	..	39	..	414	699
..	..	18	..	..	..	7	..	96	151
1	1	14	..	..	..	10	..	105	156
..	..	11	2	2	..	5	..	105	97
..	..	25	5	..	..	6	..	73	110
..	..	68	7	2	..	28	..	379	514
..	..	9	..	..	..	1	..	103	156
..	..	9	2	..	..	6	..	112	122
..	..	2	..	..	..	2	..	81	112
..	..	7	1	..	..	3	..	87	103
..	..	4	..	16	..	2	1	62	129
..	..	1	..	..	..	14	..	24	45
..	..	32	3	16	..	28	1	469	667
..	..	10	..	1	..	7	..	95	161
..	..	15	..	..	..	8	..	113	190
..	..	6	..	..	..	18	..	86	114
..	..	12	..	..	..	4	..	101	173
..	..	10	..	..	..	2	..	34	67
..	..	2	..	..	..	..	..	5	16
..	..	55	..	1	..	39	..	434	721
..	..	4	..	6	..	31	2	97	136
..	..	21	3	23	..	9	4	87	150
..	..	16	1	1	..	9	1	81	155
..	..	16	..	8	..	6	2	96	148
..	..	13	..	..	..	5	4	50	103
..	..	4	1	..	..	1	..	8	24
..	..	74	5	38	..	61	12	419	718

URBAN BLOCKWISE PRIMARY

7. TENKASI

Serial Number.	Location Code No.	Name of Town/Ward/ Enumerator's Block No.	Area of Town in Sq. Km.	Occupied Residential Houses.	Number of House-holds.	Total Population including Institutional and Houseless Population.		
						P	M	F
(0)	(1)	(2)	(3)	(4)	(5)	(6)	(7)	(8)
		XXXII. KADAYANALLUR (M)—*cont.*						
73		Ward/EB. No. 16/73	..	91	106	621	284	337
74		16/74	..	71	78	506	261	245
75		16/75	..	22	29	156	79	77
76		16/76	..	48	46	301	149	152
		Total	..	**232**	**259**	**1,584**	**773**	**811**
77		17/77	..	99	121	677	319	358
78		17/78	..	80	100	537	269	268
79		17/79	..	41	53	329	168	161
		Total	..	**220**	**274**	**1,543**	**756**	**787**
80		18/80	..	86	93	353	170	183
81		18/81	..	103	110	399	203	196
82		18/82	..	102	109	430	213	217
83		18/83 ..	..	105	112	477	239	238
		Total	..	**396**	**424**	**1,659**	**825**	**834**
84		19/84	..	91	98	391	191	200
85		19/85	..	90	98	365	179	186
86		19/86	..	96	103	411	207	204
87		19/87	..	99	107	435	201	234
88		19/88 ..	..	90	97	404	206	198
89		19/89	..	78	85	328	152	176
90		19/90	..	71	78	316	158	158
91		19/91	..	94	101	420	202	218
		Total	..	**709**	**767**	**3,070**	**1,496**	**1,574**
92		20/92	..	106	113	406	200	206
93		20/93	..	106	123	494	238	256
94		20/94	..	110	117	496	233	263
95		20/95	..	75	82	312	163	149
		Total	..	**397**	**436**	**1,708**	**834**	**874**

CENSUS ABSTRACT—*cont.*

TALUK.

Scheduled Castes.		Scheduled Tribes.		Literate and Educated Persons.		WORKERS. Total Workers (i—ix)		I Cultivators.		II Agricultural Labourers.	
M	F	M	F	M	F	M	F	M	F	M	F
(9)	(10)	(11)	(12)	(13)	(14)	(15)	(16)	(17)	(18)	(19)	(20)
..	..	..	..	198	88	145	33	3	..	..	..
..	..	..	..	190	70	123	64	4	..	..	..
..	..	..		62	12	41	39	..	..	..	..
..	..	..	.	106	17	69	9	1	..	..	..
..	..		..	556	187	378	145	3	..	.	..
..	..	.	.	240	119	139	181	24	2	..	..
..	..	..		193	63	137	22	9	..	2	..
..	..	.		131	58	73	59	4	..	1	..
..	..	..	..	564	240	349	262	37	2	3	..
115	174	..	..	35	1	116	108	21	13	82	95
201	195	..	..	65	4	136	141	35	34	94	106
209	213	..	..	53	7	129	119	54	39	67	79
218	220	..	..	35	11	144	98	34	26	79	68
783	802	..	..	188	23	525	466	144	112	322	348
191	200	..	..	25	2	121	1	32	..	85	1
179	186	..	..	23	3	118	12	4	..	100	..
207	204	..	..	27	2	142	..	8	..	131	..
64	87	..	..	81	45	109	17	7	..	52	15
..	..	..	..	101	16	110	2	25	1	52	1
..	..	..	..	57	24	99	2	10	..	63	..
..	..	..	..	97	41	73	3	1	..	2	1
31	30	..	..	63	39	104	8	4	1	7	1
672	707	..	..	474	172	876	45	91	2	492	19
..	..	..	..	74	18	129	21	78	15	25	5
..	..	..	..	75	22	122	47	1	..	36	44
.	..	..	..	80	18	141	57	9	6	63	4
.	..	..	..	110	65	83	40	28	4	*	21
..	.	.	..	229	123	475	165	116	25	127	118

Serial Number.	Location Code	Name of Town/Ward/ Enumerator's Block No.		WORKERS							
				III Livestock, Forestry, Fishing, Hunting, Plantations, Orchards and Allied activities.		IV Mining and Quarrying.		(V) Manufacturing, Processing, Servicing and Repairs			
								(a) Household Industry.		(b) Other than Household Industry.	
				M	F	M	F	M	F	M	F
				(21)	(22)	(23)	(24)	(25)	(26)	(27)	(28)
		XXXII KADAYANALLUR (M)—*cont.*									
73		Ward/E.B. No. 16/73		..	..	..	..	..	112	30	1	..
74		16/74		..	..	..	..	..	91	63	1	..
75		16/75		..	..	..	..	..	31	38	..	..
76		16/76		..	..	..	..	..	55	9	..	..
			Total	..	..	..	..	..	289	140	2	..
77		17/77		..	..	..	..	..	87	177	3	..
78		17/78		..	..	..	..	..	98	22	2	..
79		17/79		..	..	..	..	..	30	58	3	..
			Total	..	..	..	..	..	215	257	8	..
80		18/80		..	..	..	..	..	..	..	1	..
81		18/81		..	..	..	..	..	..	1	..	..
82		18/82		..	..	..	..	..	..	..	..	..
83		18/83		..	..	..	..	..	13	..	..	..
			Total	..	..	..	..	..	13	1	1	..
84		19/84		..	2	..	..	..	..	..	..	..
85		19/85		..	1	..	..	..	..	..	1	..
86		19/86		..	..	..	..	..	..	..	.	..
87		19/87		..	1	..	..	..	5	..	14	..
88		19/88		..	..	..	..	..	..	..	16	..
89		19/89		..	..	..	..	..	4	..	3	..
90		19/90		..	..	..	..	..	3	..	10	..
91		19/91		..	12	..	..	..	..	1	33	..
			Total	..	16	..	..	..	1	1	77	..
92		20/92		..	..	..	..	..	4	1	2	..
93		20/93		..	8	..	..	..	17	2	13	..
94		20/94		..	1	..	..	..	1	..	15	1
95		20/95		..	..	..	..	..	3	8	5	..
			Total	..	9	..	..	..	25	11	35	1

CENSUS ABSTRACT—*cont.*

TALUK.

WORKERS									
VI		VII		VIII		IX		X	
Construction		Trade and Commerce.		Transport, Storage and Communications.		Other Services.		Non-workers.	
M	F	M	F	M	F	M	F	M	F
(29)	(30)	(31)	(32)	(33)	(34)	(35)	(36)	(37)	(38)
1	.	22	..	1	..	5	3	139	304
.	..	13	.	1	..	13	1	13	13[illegible]
..	..	9	1	..	.	1	..	38	5[illegible]
..	.	10	.	..	..	3	..	80	143
1	..	54	1	2	..	22	4	395	666
..	..	8	.	1	..	16	2	180	177
..	..	14	..	1	..	11	..	132	246
..	..	19	.	..	.	16	1	95	102
..	..	41	..	2	..	43	3	407	525
..	..	8	..	..	..	4	..	54	75
..	..	4	..	..	..	3	..	67	55
..	..	4	..	1	..	3	1	84	98
..	..	1	1	2	..	15	3	95	140
..	..	17	1	3	.	25	4	300	368
..	..	1	..	..	..	1	..	70	199
1	..	..	..	1	..	10	12	61	174
..	.	1		..	..	2	..	65	204
.	..	12	1	..	..	18	1	92	217
6	.	3	..	1	..	7	..	96	196
..	..	11	..	..	..	8	2	53	174
2	..	38	..	1	.	16	2	85	155
7	..	20	.	3	..	18	5	98	210
16	..	86	1	6	..	80	22	620	1,529
..	.	11	.	1	..	8	..	71	185
31	..	7	1	.	..	9	..	116	209
19	.	14	1	8	..	11	1	92	206
17	..	6	7	6	..	15	..	80	109
67	..	38	9	15	.	43	1	359	709

Serial Number	Location Code No	Name of Town/Ward/ Enumerator's Block No.		Area of Town in Sq. Km.	Occupied Residential Houses.	Number of House-holds.	Total Population including Institutional and Houseless Population.		
							P	M	F
(0)	(1)	(2)		(3)	(4)	(5)	(6)	(7)	(8)
		XXXII KADAYANALLUR (M)—*cont.*							
96		Ward/E.B. No. 21/96	..	..	98	105	398	194	204
97		21/97	..	..	81	88	353	173	180
98		21/98	..	..	101	108	443	220	223
99		21/99	..	..	77	87	318	154	164
100		21/100	..	..	78	85	368	183	185
			Total ..	..	435	473	1,880	924	956
101		22/101	..	..	72	81	390	201	189
102		22/102	..	..	85	94	385	192	193
103		22/103	..	..	102	109	461	228	233
104		22/104	..	..	111	122	454	217	237
105		22/105	..	..	89	96	372	172	200
			Total ..	..	459	502	2,062	1,010	1,052
106		23/106	..	..	7	14	43	15	28
107		23/107	..	..	11	18	83	45	38
108		23/108	..	..	85	92	471	223	248
109		23/109	..	..	102	118	565	293	272
110		23/110	..	..	95	110	645	326	319
			Total ..	..	300	352	1,807	902	905
111		24/111	..	..	92	99	624	310	314
112		24/112	..	..	42	51	269	147	122
113		24/113	..	..	79	92	515	265	250
114		24/114	..	..	96	106	629	324	305
			Total ..	..	309	348	2,037	1,046	991
115		25/115	..	..	130	141	740	341	399
116		25/116	..	..	84	94	490	234	256
117		25/117	..	..	55	63	440	240	200
118		25/118	..	..	95	102	664	327	337
			Total ..	..	364	398	2,334	1,142	1,192

CENSUS ABSTRACT—*cont.*

TALUK.

Scheduled Castes.		Scheduled Tribes.		Literate and Educated Persons.		WORKERS: Total Workers (i– ix).		I Cultivators.		II Agricultural Labourers.	
M	F	M	F	M	F	M	F	M	F	M	F
(9)	(10)	(11)	(12)	(13)	(14)	(15)	(16)	(17)	(18)	(19)	(20)
..	..	..	..	96	18	116	..	..	..	58	..
..	..	..	..	88	9	117	..	..	..	96	.
..	..	..	..	87	31	109	45	10	2	23	28
..	..	..	..	69	26	75	16	9	2	26	14
..	..	..	..	91	26	112	3	10	..	56	2
..	..	..	..	431	110	529	64	29	4	259	44
..	.	..	..	149	137	78	7	16	..	..	..
..	..	..	..	145	140	70	5	22	..	..	..
.	..	.	..	110	53	112	6	7	..	4	3
..	..	..	..	144	86	115	13	26	1	5	..
..	..	..	..	98	84	80	11	10	..	8	5
..	..	..	..	646	500	455	42	81	1	17	8
..	..	..	..	13	15	8	2	1	..	..	..
..	..	..	..	19	15	18	4	..	..	..	..
..	..	..	..	113	44	112	40	17	9	35	20
..	..	..	..	147	76	142	66	11	2	29	30
..	..	..	..	132	63	147	33	17	..	2	..
..	..	..	..	424	213	427	145	46	11	66	59
..	..	..	..	167	61	149	30	17	2	1	.
..	..	..	..	86	32	68	49	7	..	..	
..	..	..	..	112	15	128	16	19	..	1	.
..	..	..	..	163	53	183	85	..	..	20	10
..	..	..	..	528	161	528	180	43	2	22	10
..	..	..	..	103	35	177	132	8	..	3	..
..	..	..	..	152	85	102	32	9	6	..	..
..	..	..	..	166	92	67	21	15	..	..	..
..	..	..	..	158	62	167	45	17	1		..
..	..	..	..	579	274	513	230	49	7	3	..

URBAN BLOCKWISE PRIMARY

7. TENKASI

Serial Number.	Location Code No.	Name of Town/Ward/ Enumerator's Block No.	WORKERS							
			III Livestock, Forestry, Fishing, Hunting, Plantations, Orchards & Allied activities.		IV Mining and Quarrying		(V) Manufacturing, Processing, Servicing and Repairs.			
							(a) Household Industry.		(b) Other than Household Industry.	
			M	F	M	F	M	F	M	F
			(21)	(22)	(23)	(24)	(25)	(26)	(27)	(28)
		XXXII. KADAYANALLUR (M)—*cont.*								
96		Ward/E. B. No. 21/96 ..	..	..	..	..	19	..	..	..
97		21/97 ..	..	..	..	..	8	..	1	..
98		21/98 ..	..	1	..	..	34	15	2	..
99		21/99 ..	..	..	..	..	4	..	2	..
100		21/100 ..	..	..	..	..	4	..	7	..
		Total ..	..	1	..	..	69	15	12	..
101		22/101 ..	..	..	..	..	..	3	6	..
102		22/102 ..	..	..	..	..	..	..	4	..
103		22/103 ..	..	1	..	1	..	17	..	41	1
104		22/104 ..	..	..	..	..	..	11	3	8	2
105		22/105 ..	..	1	..	..	..	1	1	7	..
		Total ..	..	2	..	1	..	29	7	66	3
106		23/106 ..	..	..	..	..	..	2	..	..	..
107		23/107 ..	..	..	..	..	..	3	2	1	..
108		23/108 ..	..	1	..	1	..	8	4	12	..
109		23/109 ..	..	2	1	..	..	25	19	21	3
110		23/110 ..	..	..	..	..	..	59	22	16	8
		Total ..	..	3	1	1	..	97	47	50	11
111		24/111 ..	..	..	..	..	..	80	23	6	1
112		24/112 ..	..	..	..	..	..	59	49	1	..
113		24/113 ..	..	..	..	..	..	84	15	4	..
114		24/114 ..	..	1	..	..	..	122	73	2	..
		Total ..	..	1		..	..	345	160	13	1
115		25/115 ..	..	..	..	..	..	60	55	18	5
116		25/116 ..	..	..	..	..	..	49	19	11	7
117		25/117 ..	..	..	..	..	..	16	20	3	..
118		25/118 ..	..	..	..	..	..	85	39	27	1
		Total ..	..	..	..	..	..	210	133	59	13

CENSUS ABSTRACT—*cont.*

TALUK.

WORKERS.									
VI		VII		VIII		IX		X	
Construction.		Trade and Commerce.		Transport, Storage & Communications.		Other Services.		Non-workers.	
M	F	M	F	M	F	M	F	M	F
(29)	(30)	(31)	(32)	(33)	(34)	(35)	(36)	(37)	(38)
2	..	4	..	..	..	33	..	78	204
..	..	7	..	..	..	5	..	56	180
21	..	9		.	..	9	..	111	178
8	.	15	..	6	..	5	..	79	148
22	..	4	..	..	..	9	1	71	182
53	..	39	..	6	..	61	1	395	892
..	..	18	..	5	..	33	4	123	182
..	..	11	..	4	..	29	5	122	188
11	..	12	..	2	..	16	2	116	227
9	..	18	..	2	..	36	7	102	224
19	2	11	1	2	..	21	2	92	189
39	2	70	1	15	..	135	20	555	1010
..	..	4	..	..	..	1	2	7	26
..	..	10	2	3	..	1	..	27	34
2	..	23	1	2	..	11	6	111	208
..	..	29	4	2	..	23	7	151	206
..	..	38	..	4	1	11	2	179	286
2	..	104	7	11	1	47	17	475	760
..	..	31	2	5	2	9	..	161	284
..	..	1	..	..	.	..	..	79	73
..	..	16	..	1	..	3	1	137	234
..	..	33	2	..	..	5	..	141	220
..	..	81	4	6	2	17	1	518	811
..	..	14	2	1	..	73	70	164	267
1	..	24	..	2	..	6	..	132	254
..	..	29	..	2	..	2	1	173	179
1	..	32	2	1	..	4	2	160	292
2	..	99	4	6	..	85	73	629	962

URBAN BLOCKWISE PRIMARY

7. TENKASI

Serial Number.	Location Code Number.	Name of Town/Ward/ Enumerator's Block No.	Area of Town in Sq. Km.	Occupied Residential Houses.	Number of Households.	Total Population including Institutional and Houseless population.		
						P	M	F
(0)	(1)	(2)	(3)	(4)	(5)	(6)	(7)	(8)
	XXXII. KADAYANALLUR (M)—*contd.*							
119	Ward/E B. No.	26/119		49	62	271	133	138
120		26/120		87	95	397	190	207
121		26/121		99	119	445	213	232
122		26/122		116	137	483	247	236
123		26/123		60	76	368	182	186
124		26/124		53	70	432	233	199
125		26/125		—	—	—	—	—
			Total ...	464	559	2,396	1,198	1,198
		Town	Total 50·07	9,688	10,942	50,295	24,890	25,405

CENSUS ABSTRACT—*cont.*

TALUK.

Scheduled Castes.		Scheduled Tribes.		Literate and Educated Persons.		WORKERS. Total Workers (I—IX).		I Cultivators.		II Agricultural Labourers.	
M	F	M	F	M	F	M	F	M	F	M	F
(9)	(10)	(11)	(12)	(13)	(14)	(15)	(16)	(17)	(18)	(19)	(20)
..	..	..	..	84	60	68	20	6	1	1	..
..	..	..	..	115	71	103	39	29	..	13	30
..	..	..	..	108	41	120	2	..	..	81	..
..	3	..	..	114	20	139	28	23	1	48	16
..	..	..	..	62	15	99	13	..	1	10	1
..	..	..	..	142	31	114	116	4	6	..	1
..	..	..	..	..	..	..	..	..	..	..	..
..	3	..	..	625	238	643	218	62	9	153	43
3,626	3,675	..	..	13,164	4,970	13,289	4,605	1,538	239	3,251	1,544

URBAN BLOCKWISE PRIMARY

7. TENKASI

Serial Number.	Location Code No.	Name of Town/Ward/ Enumerator's Block No.	WORKERS. III Livestock, Forestry, Fishing, Hunting, Plantations, Orchards and Allied activities.		IV Mining and Quarrying.		V Manufacturing, Processing, Servicing and Repairs. (a) Household Industry.		(b) Other than Household Industry.	
			M	F	M	F	M	F	M	F
			(21)	(22)	(23)	(24)	(25)	(26)	(27)	(28)
	XXXII. KADAYANALLUR (M)—*cont*									
119	Ward/E.B. No.	26/119 ..	..	..	..	..	2	1	12	10
130		26/120 ..	5	1	..	..	2	..	10	4
121		26/121 ..	..	..	..	..	..	..	7	1
122		26/122 ..	1	..	1	..	3	..	21	5
123		26/123 ..	..	..	..	..	72	11	5	..
124		26/124 ..	..	..	..	..	96	109	1	..
125		26/125 ..	..	..	..	..	..	..	..	..
		Total ..	6	1	1	..	175	121	56	20
		Town Total ..	215	9	8	..	4,031	2,312	959	133

CENSUS ABSTRACT—*cont.*
TALUK.

VI Construction.		VII Trade and Commerce.		VIII Transport, Storage and Communications.		IX Other Services.		X Non-workers.	
M	F	M	F	M	F	M	F	M	F
(29)	(30)	(31)	(32)	(33)	(34)	(35)	(36)	(37)	(38)
..	1	34	3	3	..	10	4	65	118
1	..	19	1	1	..	23	3	87	168
..	..	21	..	2	..	9	1	93	230
4	..	30	5	1	..	7	1	108	208
..	..	4	..	..	..	8	..	83	173
..	..	10	..	..	..	3	..	119	83
..	..	..	..	..	..	..	..	..	..
5	1	118	9	7	..	60	9	555	980
199	3	1,621	112	178	4	1,289	249	11,601	20,890

URBAN BLOCKWISE PRIMARY

7. TENKASI

Serial Number.	Location Code No.	Name of Town/Ward/ Enumerator's Block No.	Area of Town in Sq. Km.	Occupied Residential Houses.	No. of House-holds.	Total Population including Institutional and Houseless Population.		
						P	M	F
(0)	(1)	(2)	(3)	(4)	(5)	(6)	(7)	(8)
	XXXIII.	TENKASI (M).						
1		Ward/E.B. No. 1/1		62	65	305	153	152
2		1/2		105	105	418	216	202
3		1/3		101	113	510	264	246
4		1/4		107	110	542	276	266
		.. Total		375	393	1,775	909	866
5		.. 2/5		89	93	420	199	221
6	..	.. 2/6		29	30	140	68	72
7		2/7 .. .		12	12	64	34	30
8		2/8 .. .		48	51	241	110	131
9		2/9 .. .		71	71	350	158	192
10		2/10		67	76	320	163	157
		Total		316	333	1,585	732	803
11		3/11		84	84	393	184	209
12		3/12		08	108	408	200	208
13		3/13		75	76	324	164	160
14		3/14		71	71	305	149	156
		Total		338	339	1,450	697	733
15		4/15		86	86	370	175	195
16		4/16		78	79	357	187	170
17		4/17		90	90	400	203	197
18		4/18		129	130	604	285	319
		Total		383	385	1,731	850	881
19		5/19		73	82	382	224	158
20		5/20		40	44	202	100	102
21		5/21		124	124	608	306	302
22		5/22		88	93	425	231	194
23		5/23		97	98	434	206	228
24		5/24		89	89	450	225	225
25		5/25		80	80	338	162	176
26		5/26		154	154	688	333	355
27		5/27		114	116	547	268	279
		Total		859	880	4,074	2,055	2,019

CENSUS ABSTRACT—*cont.*

TALUK.

Scheduled Castes.		Scheduled Tribes.		Literate and Educated Persons.		WORKERS. Total Workers (i—ix).		I Cultivators.		II Agricultural Labourers.	
M	F	M	F	M	F	M	F	M	F	M	F
(9)	(10)	(11)	(12)	(13)	(14)	(15)	(16)	(17)	(18)	(19)	(20)
..	..	..	..	103	73	79	5	6	..	3	—
200	195	..	..	98	47	122	94	31	3	65	89
211	207	..	..	135	46	156	7	19	1	57	2
107	101	..	..	184	88	146	4	17	..	22	1
518	503	..	..	520	254	503	110	73	4	147	92
..	..	..	..	167	174	101	7	9	..	..	..
..	..	..	..	61	57	29	3	8	2	..	..
..	..	..	..	26	26	10	2	1	2	1	..
..	..	..	..	100	108	61	9	15	5	..	..
..	..	..	..	144	175	75	3	9	..	..	..
..	..	..	..	138	128	83	6	6	3	..	..
..	..	..	..	636	668	359	30	48	12	1	..
..	..	..	..	149	160	94	8	10	1	..	..
..	..	..	..	140	70	114	9	16	2	..	..
..	..	..	..	136	112	83	6	9	1	1	..
..	..	..	..	116	89	73	4	15	1	6	..
..	..	..	..	541	431	363	27	50	5	7	..
..	..	..	..	113	80	85	7	20	1	16	3
..	..	..	..	139	85	96	3	11	..	2	1
..	..	..	..	134	63	108	1	..	..	17	1
..	..	..	..	202	160	144	6	32	..	..	..
..	..	..	..	588	388	433	17	63	1	35	5
20	10	..	..	166	93	102	7	1	..	1	..
..	..	..	..	86	55	62	5	2	..	..	..
..	..	..	..	252	170	147	1	37	..	11	..
..	..	..	..	162	94	120	5	45	..	17	..
..	..	..	..	145	101	110	4	62	1	3	1
..	..	..	..	162	104	110	1	17	..	3	..
142	158	..	..	81	34	71	1	..	..		..
293	315	..	..	199	49	167	..	..	..	10	..
181	..	..	..	97	50	110	1	..	..	..	..
624	664	..	..	1,350	750	999	25	164	1	47	1

URBAN BLOCKWISE PRIMARY

7 TENKASI

Serial Number.	Location Code No.	Name of Town/Ward/ Enumerator's Block No.		WORKERS III Livestock, Forestry, Fishing, Hunting, Plantations, Orchards & Allied activities. M	III F	IV Mining and Quarrying. M	IV F	(V) Manufacturing, Processing, Servicing and Repairs. (a) Household Industry. M	(a) F	(b) Other than Household Industry. M	(b) F
				(21)	(22)	(23)	(24)	(25)	(26)	(27)	(28)
	XXXIII. TENKASI (M)—*cont.*										
1		WARD/E.B. No. 1/1	..	—	..	..	..	..	..	25	.
2		1/2	..	2	..	..	..	..	..	..	.
3		1/3	..	3	..	..	..	16	2	7	..
4		1/4	..	..	..	..	..	..	..	15	..
			Total ..	5	..	..	..	16	2	47	..
5		2/5	..	..	..	..	..	..	..	13	
6		2/6	..	..	..	..	..	2	..	2	..
7		2/7	..	..	..	..	..	..	..	..	..
8		2/8	..	..	..	..		1	..	1	..
9		2/9	..	..	..	..	..	..	..	1	..
10		2/10	..	..	..	..	..	..	..	9	..
			Total ..	..	..	..	..	3	..	26	..
11		3/11	..	..	..	..	..	..	1	13	..
12		3/12	..	..	..	..	..	..	..	9	2
13		3/13	..	..	..	..	..	..	2	6	—
14		3/14	..	..	..	..	..	1	..	4	..
			Total ..	..	..	..	..	1	3	32	2
15		4/15	..	..	..	..	..	..	..	10	..
16		4/16	..	..	..	..	..	2	..	9	..
17		4/17	..	..	..	..	..	2	..	5	..
18		4/18	..	..	..	..	..	24	.	15	1
			Total ..	..	..	..	..	28	..	39	1
19		5/19	..	.	..	..	..	..	..	.	..
20		5/20	..	..	..	..	..	1	..	2	..
21		5/21	..	..	..	..	..	7	..	10	..
22		5/22	..	..	..	..	..	1	..	10	—
23		5/23	..	..	..	..	..	1	..	12	—
24		5/24	..	..	..	..	..	15	..	31	—
25		5/25	..	..	..	..	..	2	.	10	..
26		5/26	..	..	..	..	..	—	—	26	..
27		5/27	..	5	..	..	..	..	—	4	—
			Total ..	5	..	..	..	27	..	105	—

CENSUS ABSTRACT—*cont.*

TALUK

WORKERS.									
VI		VII		VIII		IX		X	
Construction.		Trade and Commerce.		Transport, Storage & Communications.		Other Services.		Non-workers.	
M	F	M	F	M	F	M	F	M	F
(29)	(30)	(31)	(32)	(33)	(34)	(35)	(36)	(37)	(38)
1	..	19	..	2	5	23	..	74	147
..	..	5	..	3	..	16	2	94	108
..	..	10	..	7	..	37	2	108	239
..	..	43	1	19	..	30	2	130	262
1	..	77	1	31	5	106	6	406	756
..	..	28	2	9	..	42	5	98	214
..	..	6	..	2	..	9	1	39	69
..	..	7	..	.	..	1	..	24	28
..	..	16		2	..	26	4	49	122
..	..	24	1	3	..	38	2	83	189
1	..	21	..	..	..	46	3	80	151
1	..	102	3	16	..	162	15	373	773
1	..	23	1	11	1	35	4	91	201
6	..	33	..	10	2	40	3	86	199
..	..	27	..	9	..	31	3	81	154
..	..	22	..	7	1	18	2	76	152
7	..	105	1	37	4	124	12	334	706
5	..	5	..	16	2	13	1	90	188
3	.	31	1	14	..	24	1	91	167
10	..	45	..	9	..	20	..	95	196
2	..	32	..	12	..	27	5	141	313
20	..	113	1	51	2	84	7	417	864
1	..	32	1	32	..	35	6	122	151
5	..	28	1	4	1	20	3	38	97
..	..	20	..	8	..	54	1	159	301
1	..	17	..	10	..	19	5	111	189
..	..	13	..	5	..	14	2	96	224
..	..	19	..	10	..	15	1	115	242
1	..	5	..	43	..	8	1	91	175
9	..	4	..	102	..	16	..	166	555
..	..	6	..	7	..	88	1	158	278
17	..	114	2	221	1	269	20	1,056	1,994

Serial Number.	Location Code No.	Name of Town/Ward/ Enumerator's Block No.	Area of Town in Sq. Km.	Occupied Residential Houses	Number of House-holds.	Total Population including Institutional and Houseless Population		
						P	M	F
(0)	(1)	(2)	(3)	(4)	(5)	(6)	(7)	(8)
	XXXIII. TENKASI—(M)—*cont.*							
28		WARD/E.B. No. 6/28		97	98	427	197	230
29		6/29		86	96	484	243	241
30		6/30		75	82	379	184	195
31		6/31		86	88	444	204	240
32		6/32		26	26	119	62	57
		Total		**370**	**390**	**1,853**	**890**	**963**
33		7/33		97	101	525	267	258
34		7/34		112	121	592	293	299
35		7/35		98	105	646	310	336
		Total		**307**	**327**	**1,763**	**870**	**893**
36		8/36		165	165	707	347	360
37		8/37		8	8	38	19	19
38		8/38		109	112	528	306	222
39		8/39		112	112	484	256	228
		Total		**394**	**397**	**1,757**	**928**	**829**
40		9/40		116	161	524	271	253
41		9/41		86	88	458	205	253
42		9/42		65	65	324	153	171
43		9/43		39	40	183	91	92
44		9/44		79	80	503	248	255
45		9/45		113	114	605	299	306
46		9/46		107	114	588	281	307
47		9/47		100	100	466	231	235
		Total		**705**	**717**	**3,651**	**1,779**	**1,872**
48		10/48		80	82	406	197	209
49		10/49		90	91	402	179	223
50		10/50		83	84	412	203	209
51		10/51		99	101	617	295	322
		Total		**352**	**358**	**1,837**	**874**	**968**

CENSUS ABSTRACT—*cont.*

TALUK.

Scheduled Castes.		Scheduled Tribes.		Literate and Educated Persons.		WORKERS					
						Total Workers (i—ix).		I Cultivators.		II Agricultural Labourers.	
M	F	M	F	M	F	M	F	M	F	M	F
(9)	(10)	(11)	(12)	(13)	(14)	(15)	(16)	(17)	(18)	(19)	(20)
..	..	..		156	140	94	2	6	..	2	..
..	..	..	..	205	193	107	21	4	..	1	..
..	..	..	..	150	141	82	7	10	..	1	..
..	..	..	..	164	128	105	4	5	..	..	..
..	..	..	..	51	34	25	2	1	..	..	..
..	..	..		726	636	413	36	26	..	4	..
23	1	..	..	206	105	112	10	7	1	..	..
..	..	..	..	211	151	116	13	..	..	24	..
..	..	..	..	238	226	149	14	26	1	..	1
23	1	..	..	655	482	367	37	33	2	24	1
..	..	..	..	258	138	178	37	3	..	5	..
..	..	..	..	11	1	8	4	..	..	..	..
19	..	..	..	222	38	148	43	9	..	15	..
1	3	..	..	185	105	132	42	10	..	22	20
20	3	..	..	676	282	466	126	22	..	42	20
..	..	..	..	199	128	139	46	6	..	..	..
..	..	..	..	151	189	90	13	5	..	..	..
..	..	..	..	112	89	74	4	3	..	..	..
..	..	..	..	69	43	47	2	5	..	1	..
..	..	..	..	201	136	122	10	2	..	..	..
..	..	..	..	231	128	138	15	6	..	4	..
..	..	..	..	213	135	158	47	2	..	..	..
..	..	..	..	184	105	123	57	..	..	..	..
..	..	..	..	1,360	953	891	194	29	..	5	..
..	..	..	..	158	132	92	1	..	..	..	..
..	..	..	..	153	153	79	9	15	..	2	..
..	..	..	..	137	92	107	54	4	..	1	..
..	..	..	..	196	163	146	67	8	..	..	..
..	..	..	..	644	540	424	131	27	..	..	..

URBAN BLOCKWISE PRIMARY

7. TENKASI

Serial Number	Location Code Number	Name of Town/Ward/ Enumerator's Block No.		WORKERS							
				III Livestock, Forestry, Fishing, Hunting, Plantations, Orchards & Allied activities		IV Mining and Quarrying		(V) Manufacturing, Processing, Servicing and Repairs.			
								(a) Household Industry		(b) Other than Household Industry.	
				M	F	M	F	M	F	M	F
				(21)	(22)	(23)	(24)	(25)	(26)	(27)	(28)
	XXXIII TENKASI (M)—*cont.*										
28	WARD/E.B. No.	6/28		..	..	..	..	..	..	5	
29		6/29		..	..	..	..	1	5	9	1
30		6/30		..	..	..	..	..	..	7	
31		6/31		..	..	..	..	23	..	6	..
32		6/32		..	..	..	..	..	..	5	..
			Total	..	..	..	..	24	5	32	1
33		7/33		..	..	..	..	38	..	10	
34		7/34		..	1	..	..	2	..	22	..
35		7/35		..	..	..	..	..	3	20	3
			Total	..	1	..	..	40	3	52	3
36		8/36		..	2	1	..	1	..	50	2
37		8/37		..	..	..	..	4	..	1	..
38		8/38		..	..	..	..	4	9	26	3
39		9/39		..	1	..	..	..	..	32	12
			Total	..	3	1	..	9	9	109	17
40		9/40		..	..	..	..	39	49	..	24	2
41		9/41		..	..	..	..	..	1	1	5	3
42		9/42		..	..	..	..	..	2	1	24	1
43		9/43		..	..	..	..	..	..	..	2	1
44		9/44		..	10	..	..	..	2	..	47	6
45		9/45		..	..	2	..	..	..	..	37	7
46		9/46		..	..	..	..	..	4	..	75	42
47		9/47		..	..	..	..	..	7	12	47	41
			Total	..	10	2	..	39	65	14	261	103
48		10/48		..	..	..	..	..	..	..	32	..
49		10/49		..	..	..	..	..	2	2	12	2
50		10/50		..	..	..	..	..	..	..	58	45
51		10/51		..		..	..	..	..	..	87	65
			Total	..	..	..	..	..	2	2	188	113

CENSUS ABSTRACT—*cont.*

TALUK.

WORKERS									
VI		VII		VIII		IX		X	
Construction		Trade and Commerce		Transport, Storage and Communications		Other Services		Non-workers*	
M	F	M	F	M	F	M	F	M	F
(29)	(30)	(31)	(32)	(33)	(34)	(35)	(36)	(37)	(38)
..	..	42	..	9	..	30	2	103	228
..	..	49	..	5	..	38	15	136	220
..	..	34	..	4	..	26	7	102	188
2	..	34	..	6	..	29	4	99	236
..	..	12	..	..	..	7	2	37	55
2	..	171	...	24	..	130	30	477	927
1	1	25	3	4	..	27	5	155	248
..	..	24	..	6	..	37	13	177	286
..	..	60	3	5	..	28	3	171	322
1	1	109	6	15	..	92	21	503	856
3	..	50	4	12	..	52	30	169	323
..	..	...	...	1	..	2	4	11	15
2	..	57	6	10	..	25	25	158	179
..	..	37	2	9	1	21	7	124	186
5	..	144	12	32	1	100	66	462	703
3	..	19	..	10	..	28	5	132	207
3	..	42	2	2	..	32	7	115	240
..	..	23	..	3	..	19	2	79	167
..	..	27	..	6	..	6	1	44	90
..	..	43	..	1	..	37	4	126	245
..	..	46	...	5	..	30	6	161	291
..	..	36	2	..	..	41	3	123	260
1	..	51	—	2	..	15	4	108	178
7	..	287	4	29	..	198	32	888	1,678
..	..	26	—	3	..	31	1	105	208
..	..	13	1	..	..	35	4	100	214
1	..	25	1	1	...	17	8	96	155
—	..	29	2	2	..	20	—	149	255
1	..	93	4	6	..	103	13	150	832

URBAN BLOCKWISE PRIMARY

7. TENKASI

Serial Number.	Location Code No	Name of Town/Ward/ Enumerator's Block No.		Area of Town in Sq. Km.	Occupied Residential Houses.	Number of House-holds.	Total Population including Institutional and Houseless Population.		
							P	M	F
(0)	(1)	(2)		(3)	(4)	(5)	(6)	(7)	(8)
	XXXIII. TENKASI (M)—*cont.*								
52	WARD/E.B. No.	11/52	..	..	63	67	310	144	166
53		11/53	..	..	73	84	358	182	176
54		11/54	..	..	88	89	366	190	176
55		11/81	..	..	69	69	289	139	150
56		11/82	..	..	27	28	104	52	52
		Total	..	..	**320**	**337**	**1,427**	**707**	**720**
57		12/55	..	..	111	116	496	245	251
58		12/56	..	..	112	118	496	237	259
59		12/83	..	..	26	26	137	61	76
60		12/84	..	..	89	89	382	183	199
		Total	..	..	**338**	**349**	**1,511**	**726**	**785**
61		13/57	..	..	99	122	636	321	315
62		13/58	..	..	14	14	82	45	37
63		13/59	..	..	87	87	517	261	256
64		13/60	..	..	52	74	433	210	223
		Total	..	..	**252**	**297**	**1,668**	**837**	**831**
65		14/61	..	..	90	97	512	245	267
66		14/62	..	..	64	65	417	215	202
67		14/63	..	..	46	46	209	99	110
68		14/64	..	..	78	80	385	197	188
69		14/65	..	..	86	86	421	212	209
		Total	..	..	**364**	**374**	**1,944**	**968**	**976**
70		15/66	..	..	79	79	485	225	260
71		15/67	..	..	86	87	522	225	297
72		15/68	..	..	72	72	394	182	212
73		15/69	..	..	66	68	348	169	179
		Total	..	..	**303**	**306**	**1,749**	**801**	**948**

CENSUS ABSTRACT—*cont.*

TALUK.

Scheduled Castes.		Scheduled Tribes.		Literate and Educated Persons.		WORKERS. Total Workers (i—ix).		I Cultivators.		II Agricultural Labourers.	
M	F	M	F	M	F	M	F	M	F	M	F
(9)	(10)	(11)	(12)	(13)	(14)	(15)	(16)	(17)	(18)	(19)	(20)
..	..	..	..	100	105	62	7	8	..	1	1
174	169	..	..	31	1	107	8	8	..	95	8
185	172	..	..	47	18	125	72	13	..	100	67
..	..	..	..	92	53	56	4	2	..	1	..
..	..	..	..	37	28	28	2	2	..	2	..
359	341	..	..	307	205	378	93	33	..	199	76
..	..	..	..	187	115	126	3	12	..	..	..
..	..	..	..	193	141	103	8	18	1	..	..
4	3	..	..	49	41	30	2	3	..	..	..
..	..	..	..	119	81	97	5	22	4	5	..
4	3	..	..	548	378	356	18	55	5	5	..
..	..	..	..	242	142	149	133	12	4	..	1
..	..	..	..	32	14	20	13	..	..	..	..
..	..	..	..	166	71	134	65	4	..	2	..
..	..	..	..	151	89	109	4	5	..	..	..
..	..	..	..	591	316	412	215	21	4	2	1
..	..	..	..	189	157	112	25	13	3	3	2
..	..	..	..	166	109	96	22	6	..	..	..
..	..	..	..	65	31	54	9	.	..	..	..
..	..	..	..	146	73	99	5	3	..	1	..
..	..	..	..	125	99	116	12	4	..	..	..
..	..	..	..	691	469	477	73	26	3	4	2
..	..	..	..	167	152	114	4	2	..	1	..
..	..	..	..	170	148	100	14	11	2	3	..
..	..	..	..	139	124	90	6	4	..	..	..
..	..	..	..	124	90	88	9	4	..	1	..
..	..	..	..	600	514	392	33	21	2	5	..

URBAN BLOCKWISE PRIMARY

7. TENKASI

Serial Number.	Location Code No.	Name of Town/Ward/ Enumerator's Block No.		WORKERS. III Livestock, Forestry, Fishing, Hunting, Plantations, Orchards & Allied activities. M	F	IV Mining and Quarrying. M	F	(V) Manufacturing, Processing, Servicing and Repairs. (a) Household Industry. M	F	(b) Other than Household Industry. M	F
				(21)	(22)	(23)	(24)	(25)	(26)	(27)	(28)
	XXXIII. TENKASI (M)—*cont.*										
52		WARD/E.B. No. 11/52		..	..	..	..	..	1	..	4	..
53		11/53		..	..	..			..	..	..	..
54		11/54		..	4	..	..	..	..	..	1	..
55		11/81		..	4	1	..	..	3	..	3	1
56		11/82		..	..	..	..	..	..	2	8	..
			Total	..	8	1	..	..	4	2	16	1
57		12/55		..	1	..	..	..	4	..	25	..
58		12/56		..	..	..	..	..	1	..	9	..
59		12/83		..	..	..	..	..	2	..	6	1
60		12/84		..	..	..	..	..	1	..	5	..
			Total	..	1	..	..	..	8	..	45	1
61		13/57		..	..	..	..	..	..	..	112	123
62		13/58		..	..	..	..	..	..	..	19	12
63		13/59		..	..	..	..	..	..	..	106	64
64		13/60		..	..	..	..	..	..	..	83	1
			Total	..	..	..	..	..	..	..	320	200
65		14/61		..	..	..	..	..	1	6	21	9
66		14/62		..	1	..	..	..	..	..	34	18
67		14/63		..	..	..	..	..	..	..	30	3
68		14/64		..	..	..	..	..	..	..	40	2
69		14/65		..	..	..	..	..	..	..	51	10
			Total	..	1	..	..	..	1	6	176	42
70		15/66		..	3	..	..	..	..	..	19	..
71		15/67		..	1	..	..	..	..	..	17	4
72		15/68		..	..	..	..	..	..	..	24	5
73		15/69		..	..	..	..	..	..	2	53	2
			Total	..	4	..	..	..	..	2	113	11

CENSUS ABSTRACT—*cont.*
TALUK.

WORKERS									
VI		VII		VIII		IX		X	
Construction.		Trade and Commerce.		Transport, Storage & Communications.		Other Services.		Non-workers	
M	F	M	F	M	F	M	F	M	F
(29)	(30)	(31)	(32)	(33)	(34)	(35)	(36)	(37)	(38)
..	..	17	..	10	..	21	6	82	159
..	..	1	..	1	..	2	..	75	168
..	..	2	..	..	..	5	5	65	104
1	..	27	..	1	..	14	2	83	146
..	..	5	..	2	..	9	..	24	50
1	..	52	..	14	..	51	13	329	627
1	..	41	..	4	..	38	3	119	248
3	..	41	4	3	..	28	3	134	251
1	..	7	..	2	..	9	1	31	74
1	..	20	..	4	..	39	1	86	194
6	..	109	4	13	..	114	8	370	767
..	..	13	..	1	..	11	5	172	182
..	..	..	..	..	..	1	1	25	24
..	..	16	..	..	..	6	1	127	191
1	..	12	..	1	..	7	3	101	219
1	..	41	..	2	..	25	10	425	616
1	..	60	..	..	..	13	5	133	242
..	..	44	1	4	..	7	3	119	180
1	..	17	2	2	..	4	4	45	101
..	..	43	1	..	..	12	2	98	183
..	..	46	..	5	..	10	2	96	197
2	..	210	4	11	..	46	16	491	903
1	1	73	..	3	..	12	3	111	256
..	..	49	2	2	..	17	6	125	283
..	..	47	..	3	..	2	1	92	206
..	..	25	..	2	..	3	5	81	179
1	1	194	2	10	..	44	15	409	915

URBAN BLOCKWISE PRIMARY

7. TENKASI

Serial number.	Location Code No.	Name of Town/Ward/ Enumerator's Block No.	Area of Town in Sq. Km.	Occupied Residential Houses.	No. of House-holds.	Total Population including Institutional and Houseless Population.		
						P	M	F
(0)	(1)	(2)	(3)	(4)	(5)	(6)	(7)	(8)
XXXIII. TENKASI (M)—*cont.*								
74		WARD/E.B. No. 16/70	.. ..	123	124	576	277	299
75		16/71	.. ..	112	114	607	292	315
76		16/72	.. ..	8	8	44	18	26
77		16/73	.. ..	95	95	481	239	242
		Total	.. ..	**338**	**341**	**1,708**	**826**	**882**
78		17/74	.. ..	108	108	605	298	307
79		17/75	.. ..	120	120	619	286	333
80		17/76	.. ..	111	114	626	321	305
81		17/77	.. ..	75	81	377	191	186
		Total	.. ..	**414**	**423**	**2,227**	**1,096**	**1,131**
82		18/78	.. ..	23	23	138	68	70
83		18/79	.. ..	60	61	360	166	194
84		18/80	.. ..	17	17	76	36	40
85		18/85	.. ..	80	82	544	270	274
86		18/86	.. ..	27	34	186	93	93
87		18/87	.. ..	59	59	368	177	191
88		18/88	.. ..	66	66	392	205	187
89		18/89	.. ..	14	14	90	42	48
		Total	.. ..	**346**	**356**	**2,154**	**1,057**	**1,097**
90		19/90	.. ..	77	88	323	162	161
91		19/91	.. ..	110	110	494	242	252
92		19/92	.. ..	86	90	433	194	239
93		19/93	.. ..	67	67	325	146	179
		Total	..	**340**	**355**	**1,575**	**744**	**831**
94		20/94	.. ..	80	80	395	198	197
95		20/95	..	87	87	421	220	201
96		20/96	.. ..	82	82	387	195	192
97		20/97	.. ..	93	98	414	203	211
		Total	.. ..	**342**	**347**	**1,617**	**816**	**801**

CENSUS ABSTRACT—*cont.*

TALUK.

Scheduled Castes.		Scheduled Tribes.		Literate and Educated Persons.		WORKERS					
						Total Workers (i—ix)		I		II	
								Coultivators.		Agricultural Labourers.	
M	F	M	F	M	F	M	F	M	F	M	F
(9)	(10)	(11)	(12)	(13)	(14)	(15)	(16)	(17)	(18)	(19)	(20)
..	..	..	..	178	93	157	35	10	1	9	7
..	..	..	..	189	135	155	29	5	..	..	..
..	..	..	..	15	14	9	1	..	..	..	..
..	..	..	..	168	118	119	..	..	..	1	.
..	..	..	..	**550**	**360**	**440**	**65**	**15**	**1**	**10**	**7**
..	..	..	..	225	171	164	8	2	..	8	..
85	87	..	..	199	123	170	8	3	1	12	2
174	186	..	..	68	153	150	62	15	10	62	47
184	175	..	..	62	24	111	89	..	..	103	88
443	**448**	..	..	**554**	**471**	**595**	**222**	**20**	**11**	**185**	**137**
..	..	..	..	50	37	28	..	..	..	..	..
..	..	..	..	101	46	95	95	..	..	..	..
..	..	..	..	25	15	20	..	4	..	8	..
..	..	..	..	110	43	126	6	3	1	..	..
..	..	..	..	76	40	33	24	..	..	..	..
..	..	..	..	130	70	89	81	..	..	..	..
..	..	..	..	105	58	105	112	1	..	..	..
..	..	..	..	30	23	21	17	1	..	..	..
..	..	..	..	**627**	**332**	**517**	**335**	**9**	**1**	**8**	
..	..	..	..	105	48	85	2	7	..	2	.. ..
..	..	..	..	112	55	132	3	4	..	2	..
..	..	..	..	125	78	114	56	9	..	1	..
..	..	..	..	108	98	70	3	6	..	..	..
..	..	..	..	**450**	**279**	**401**	**64**	**26**	..	**5**	..
..	..	..	..	157	114	82	2	10	..	1	..
..	..	..	..	128	50	125	9	33	4	2	**2**
..	..	..	..	88	41	100	17	41	4	46	12
106	112	..	..	109	70	115	55	5	..	7	11
106	**112**	..	..	**482**	**275**	**422**	**83**	**89**	**8**	**56**	**25**

URBAN BLOCKWISE PRIMARY

7. TENKASI

Serial Number.	Location Code No.	Name of Town/Ward/ Enumerator's Block No.		WORKERS. III Livestock, Forestry, Fishing, Hunting, Plantations, Orchards & Allied activities.		IV Mining and Quarrying.		(V) Manufacturing, Processing, Servicing and Repairs. (a) Household Industry.		(b) Other than Household Industry.	
				M	F	M	F	M	F	M	F
				(21)	(22)	(23)	(24)	(25)	(26)	(27)	(28)
	XXXIII. TENKASI (M)—*cont.*										
74	WARD/E.B. No.	16/70	..	9	4	..	..	..	..	22	13
75		16/71	..	1	..	..	..	..	..	43	18
76		16/72	..	..	..	..	..	..	..	3	1
77		16/73	..	..	..	..	..	..	..	30	..
		Total	..	10	4	..	..	..	..	98	32
78		17/74	..	..	..	..	..	..	..	49	2
79		17/75	..	..	..	..	..	..	1	53	13
80		17/76	..	..	..	..	..	..	..	20	
81		17/77	..	..	..	..	..	..	..	3	
		Total	..	..	..	..	..	..	1	125	18
82		18/78	..	..	..	..	..	..	..	13	..
83		18/79	..	..	..	..	..	..	..	87	95
84		18/80	..	1	..	..	..	..	..	1	..
85		18/85	..	..	..	..	..	..	..	105	5
86		18/86	..	..	..	..	..	..	..	29	24
87		18/87	..	..	..	..	..	5	3	80	78
88		18/88	..	..	..	..	..	..	..	103	112
89		18/89	..	..	..	..	..	..	..	11	17
		Total	..	1	..	..	..	5	3	429	331
90		19/90	..	..	1	..	..	..	..	3	..
91		19/91	..	..	..	..	..	..	..	7	..
92		19/92	..	..	..	..	..	..	..	45	56
93		19/93	..	..	..	..	..	3	..	11	1
		Total	..	..	1	..	..	3	..	66	57
94		20/94	..	2	..	..	..	..	..	23	..
95		20/95	..	17	1	..	..	..	..	9	..
96		20/96	..	..	..	..	..	..	..	..	..
97		20/97	..	8	6	..	..	35	31	14	1
		Total	..	27	17	..	..	35	31	46	1

CENSUS ABSTRACT—*cont.*

TALUK.

WORKERS.									
VI		VII		VIII		IX		X	
Construction.		Trade and Commerce.		Transport, Storage & Communications.		Other Services.		Non-workers.	
M	F	M	F	M	F	M	F	M	F
(29)	(30)	(31)	(32)	(33)	(34)	(35)	(36)	(37)	(38)
..	..	71	3	6	..	30	7	120	264
.	..	81	7	6	..	19	4	137	286
.	..	5	..	..	..	1	..	9	25
.	..	59	..	2	..	27	..	120	242
..	..	216	10	14	..	77	11	386	817
1	1	72	..	3	..	29	5	134	299
..	..	47	3	7	1	48	42	116	270
..	1	20	..	1	..	32	2	171	243
..	..	1	..	..	..	4	..	80	97
1	2	140	3	11	1	113	49	501	909
..	..	6	..	1	..	8	..	40	70
..	..	7	..	1	..	..	..	71	99
..	..	5	..	..	..	1	..	16	40
..	..	15	..	2	..	1	..	144	268
..	..	1	..	..	..	3	..	60	69
..	..	3	..	..	..	1	..	88	110
..	..	1	..	..	..	..	..	100	75
..	..	7	..	..	..	2	..	21	31
..	..	45	..	4	..	16	..	540	762
9	1	49	..	5	..	10	..	77	159
31	..	72	1	2	2	14	..	110	249
2	..	44	..	4	..	9	..	80	183
..	..	32	1	..	..	18	1	76	176
42	1	197	2	11	2	51	1	343	767
2	..	26	..	2	..	16	2	116	195
5	..	39	2	5	..	15	..	95	192
..	..	10	..	..	..	3	1	95	175
..	..	13	3	3	..	30	3	88	156
7	..	88	5	10	..	64	6	394	718

URBAN BLOCKWISE PRIMARY

7. TENKASI

Serial Number.	Location Code No.	Name of Town/Ward/ Enumerator's Block No.	Area of Town in Sq. Km.	Occupied Residential Houses.	Number of House-holds.	Total Population including Institutional and Houseless Population.		
						P	M	F
(0)	(1)	(2)	(3)	(4)	(5)	(6)	(7)	(8)
		XXXIII TENKASI (M)—*cont.*						
98		WARD/EB. No. 21/98 ..	..	97	98	462	225	237
99		21/99 ..	..	85	112	380	168	212
100		21/100 ..	..	12	117	547	270	277
101		21/101 ..	..	106	106	489	239	250
		Total ..	..	**300**	**433**	**1,878**	**902**	**976**
102		22/102 ..	..	90	91	415	206	209
103		22/103		99	99	483	250	233
104		22/104 ..	..	136	136	523	257	266
105		22/105 ..	..	61	63	342	162	180
		Total ..	..	**386**	**389**	**1,763**	**875**	**888**
		Town Total ..	25.96	**8,442**	**8,826**	**42,627**	**20,939**	**21,688**
		XXXIV. COURTALLAM T.S.						
		I/7 ..	..	20	23	152	95	57
		I/2 ..	..	57	58	619	113	506
		Total ..	..	**77**	**81**	**771**	**208**	**563**
3		II/3 Total ..	..	**54**	**55**	**249**	**138**	**111**
4		III/4 Total ..	..	**49**	**49**	**243**	**146**	**97**
5		IV/5 ..	..	76	81	445	179	266
6		IV/1 ..	..	4	4	4	3	1
		Total ..	..	**80**	**8**	**449**	**182**	**267**
		V/6 Total ..	..	**42**	**42**	**192**	**96**	**96**
		Town Total ..	7.5	**302**	**312**	**1,904**	**770**	**1,134**

CENSUS ABSTRACT—*cont.*
TALUK.

Scheduled Castes.		Scheduled Tribes.		Literate and Educated Persons.		WORKERS. Total Workers (i—ix).		I Cultivators.		II Agricultural Labourers.	
M	F	M	F	M	F	M	F	M	F	M	F
(9)	(10)	(11)	(12)	(13)	(14)	(15)	(16)	(17)	(18)	(19)	(20)
..	..	..	..	157	95	111	25	38	4	6	.
..	..	..	..	105	69	89	3	36	..	16	.
..	..	..	..	210	124	153	15	42	..	92	9
..	..	..	..	195	171	145	57	2	7	106	50
..	..	..	..	667	459	498	100	118	11	220	59
..	..	..	..	138	73	109	7	25	..	61	5
77	67	..	..	158	57	126	..	16	..	75	.
226	226	.	..	174	84	134	37	48	6	79	30
34	24	..	..	119	114	81	41	33	1	24	8
337	317	..	..	589	328	450	85	122	7	239	43
2,434	2,392	..	..	14,352	9,770	10,556	2,119	1,090	78	1,253	469
3	3	..	..	79	32	31	9	5	—	8	—
10	43	..	..	80	446	61	50	4	..	2	..
13	46	..	..	159	478	92	59	9	..	10	..
..	..	..	..	102	64	77	11	5	1	6	1
4	6	..	..	114	56	89	11	6	..	1	..
15	17	..	..	80	154	102	23	..	..	21	..
..	1	..	..	3	1	3	1	..	..	..	..
15	18	..	..	83	155	105	24	..	..	21	..
..	..	..	..	59	49	43	5	2	2	8	..
32	70	..	.	517	802	406	110	22	3		1

URBAN BLOCKWISE PRIMARY

7. TENKASI

Serial Number.	Location Code Number.	Name of Town/Ward/ Enumerator's Block No.	WORKERS. III Livestock, Forestry, Fishing, Hunting, Plantations, Orchards & Allied activities		IV Mining and Quarrying		(V) Manufacturing. Processing, Servicing and Repairs (a) Household Industry		(b) Other than Household Industry	
			M	F	M	F	M	F	M	F
			(21)	(22)	(23)	(24)	(25)	(26)	(27)	(28)
		XXXIII. TENKASI (M)—*cont.*								
98		WARD/EB No. 21/98 ..	..	..	..	..	24	1	5	..
99		21/99 ..	6	..	..	..	3	..	5	..
100		21/100 ..	..	..	..	..	8	6	1	..
101		21 101 ..	..	..	..	..	2	..	12	..
		Total ..	6	..	..	..	37	7	23	..
102		22/102 ..	..	..	..	..	2	..	6	..
103		22/103 ..	3	..	..	..	1	..	8	.
104		22 104 ..	..	..	..	..	..	..	1	..
105		22/105 ..	..	..	..	..	..	3	3	..
		Total ..	3	..	..	..	3	3	18	..
		Town Total ..	85	16	..	39	311	93	2,367	133
		XXXIII. COURTALLAM T.S.								
1		WARD/EB. No. I/7 ..	..	..	..	..	..	..	..	..
2		I/2 ..	1	..	..	..	..	..	1	..
		Total ..	1	..	..	..	..	..	1	..
3		II/3 Total ..	..	..	..	..	..	..	..	.
4		III/4 Total ..	..	..	..	..	..	..	3	1
5		IV/5 ..	8	8	..	..	..	..	5	..
6		IV/1 ..	1	1	..	..	..	..	..	..
		Total ..	9	9	..	..	..	..	5	..
7		V/6 Total ..	1	..	..	..	..	..	1	..
		Town Total ..	11	9	..	..	..	..	10	1

* Area figures for village and town areas are those supplied by the Assistant Director of Survey and Land Records of the District concerned (in consultation with the Tahsildars of the taluks concerned) and Local bodies respectively. The total of the area figures o

CENSUS ABSTRACT—*concld.*

TALUK.

WORKERS									
VI		VII		VIII		IX		X	
Construction		Trade and Commerce		Transport, Storage and Communications		Other Services		Non-workers	
M	F	M	F	M	F	M	F	M	F
(29)	(30)	(31)	(32)	(33)	(34)	(35)	(36)	(37)	(38)
5	..	4	.	4	..	25	20	114	212
7	..	13	..	1		2	3	79	209
.	..	2		1	..	7	.	117	262
4	.	8	..	1	..	10	..	94	193
16	..	27	..	7	..	44	23	404	876
..	..	4	.	3		8	2	97	202
	..	7		..		16	..	124	233
		3	1	..		:	..	123	229
..	..	12	3	1	..	8	6	81	139
	.	26	4	4	.	15	28	425	803
39		2,690	63	573	6	2,048	402	10,383	19,569
..	..	2	..	..	..	16	9	64	48
6	8	14	..	14	1	19	41	52	456
6	8	16	..	14	1	35	50	116	504
2	..	32	..	3	..	29	9	61	100
1	..	58	2	2	4	18	4	57	86
1	..	6	..	3	..	58	15	77	243
..	..	1	..	1	..	..	..	..	..
1	..	7	..	4	..	58	15	77	243
2	..	2	..	3	..	24	3	53	91
12	8	115	2	26	5	164	81	364	1,024

The village and town areas will not tally with the taluk figures furnished by the Director of Land Records because taluk area given by Director of Land Records takes into account hills, forests, rivers etc., whereas village and town area may not include the same.

APPENDIX.

Statement showing the details of Ward/HNB and Door Numbers constituting the E.B.

E.B. Number.	*Number of Survey Ward.*	*Number of Ward and Street Number.*	*Street name.*	*Door Numbers included in the Enumerator's Block.*
(1)	(2)	(3)	(4)	(5)
			XXXII. KADAYANALLUR (M).	
1	1	1—1	Road No. 11	1 to 31 and 318A.
1		1—2	Vadakasiamman Koil Street	1 to 30.
1		1—3	North Street	1 to 30.
2		1—3	North Street	31 to 85A.
		1—4	Pillaiyar Kovil Street	1 to 50.
2		1—4	Pillaiyar Kovil Street	51 to 82A.
		1—5	Middle Street	1 to 72.
4		1—6	School Street	1 to 15.
		1—7	Adhi Diravidar North Street	1 to 65.
5		1—8	Adhi Diravidar South Street	1 to 50.
		1—9	North Villai Street	1 to 51.
6		2—1	Muppudathiamman Koil Street	1 to 46.
		2—2	Karpagasundara Vinayakar Koil Street	1 to 60.
7		2—2	Karpagasundara Vinayakar Koil Street	61 to 74 and 113 to 155.
		2—3	Middle Street	1 to 16.
		2—4	Gopalakrishnasamy Koil Street	113 to 155. 1 to 40.
8		2—4	Gopalakrishnasamy Koil Street	41 to 158.
9		2—5	Mitta Office Street	1 to 84A.
10		2—6	Railway Feeder Road	26 to 113.
11		3—1	Thilakar Street	1 to 84.
		3—2	Melappattai Road	1 to 30.
12		3—2	Melappattai Road	31 to 62.
		3—3	V. O. C. Street	1 to 20.
		3—4	Pillaiyar Kovil South Street	1 to 30.
		3—5	Pillaiyar Kovil North Street	1 to 30.
13		3—5	Pillaiyar Kovil North Street	31 to 64.
		3—6	Railway Feeder Road	1 to 25.
		3—7	Pulavar Street	1 to 25.
		3—8	Thevamar Street	1 to 29.
14		3—8	Thevamar Street	31 to 58D.
		3—9	Bharathiar Street	1 to 43B.
		3—10	Veriyan Kovil Street	1 to 23.
		3—11	Marukal Street	1 to 17.
15		4—1	School South Street	1 to 13.
		4—2	School West Street	1 to 21.

E.B. Number.	*Number of Survey Ward.*	*Number of ward and Street Number.*	*Street Name.*	*Door Numbers included in the Enumerator's Block*
(1)	(2)	(3)	(4)	(5)
			XXXII. KADAYANALLUR (M)—*cont.*	
15		4—3	Krishnan Kovil North Street	1 to 47.
		4—4	Krishnan Kovil Street	1 to 30.
16		4—4	Krishnan Kovil Street	31 to 52.
		4—5	Krishnan Kovil Street	1 to 52.
		4—6	School Street	1 to 46.
17		4—7	Pachiamman Kovil Street	1 to 60.
		4—8	Harijan South Street	1 to 27.
		4—9	Harijan Middle Street	1 to 18.
18		4—10	Pachiamman Kovil North Street	1 to 19.
		4—11	Pachiamman Kovil Sannathi Street	1 to 17.
		4—12	Pachiamman Kovil South Street	1 to 32.
		4—13	Arunthathiar Street	1 to 21.
19		5—1	North Vilai Street..	31 to 60.
		5—2	South Vilai Street	21 to 62.
		5—3	Sudalaimadam Kovil Street	31 to 50.
20		5—3	Sudalaimadam Kovil Street	51 to 92.
		5—4	School Street	22 to 70
21		5—5	Sevel Velai Street	1 to 94.
22		5—6	Seniar Street	1 to 57.
		5—7	Mutharamman Kovil South, North Street	1 to 12 & 31 to 49A.
23		6—1	North Velai Street	1 to 30 & 61 to 87.
		6—2	South Velai Street	1 to 20 & 64 to 87.
24		6—3	Sudalaiamman Kovil Street	1 to 29 & 93 to 105
		6—4	School Street	1 to 21 & 71 to 80
		6—5	Vadakkuvasallıamman Kovil Street	1 to 30.
25		6—5	Vadakkuvasallıamman Kovil Street	31 to 70.
		6—6	Vanuvar Pillaiyar Kovil Street	1 to 40 & 147 to 160.
26		6—6	Vanuvar Pillaiyar Kovil Street	160A to 196.
		6—7	Vanuvar Pillaiyar Kovil South, North Street	1 to 46.
		6—8	Jahawahar Street	1 to 7 & 31 to 40B.
27		7—1	Nattammai Street	1 to 123.
28		7—2	Big Street	50 to 132.
		7—3	Sinthamathar Pillaivasal Street	67 to 75.
29		7—3	Sinthamathar Pillaivasal Street	76 to 116B.
		7—6	Vanuvar Pillaiyar Kovil Street	45 to 90.
30		7—6	Vanuvar Pillaiyar Kovil Street	91 to 149.

E.B. Number.	*Number of Survey Ward.*	*Number of Ward and Street Number.*	*Street Name.*	*Door Numbers included in the Enumerator's Block.*
(1)	(2)	(3)	(4)	(5)
			XXXII. KADAYANALLUR (M)—*cont.*	
30	1	7—7	Mutharamman Kovil South Street	13 to 30.
		7—8	Jawagar Street	9 to 30A.
		7—9	Marukoil Street	1 to 13.
		8—1	Paruthivilai Street	1 to 36.
31		8—2	Big Street	1 to 49 & 133 to 166.
32		8—3	Sinthamathar Pallivasal Street	1 to 66 & 117 to 146A
33		8—3	Sinthamathar Pallivasal Street	147 to 177.
		8—4	Illathar North Street	2 to 53.
34		8—5	Illathar South Street	1 to 51B.
		8—6	Kaliamman Kovil Street	1 to 64.
35	2	9—1	Pallivasal East-West Street	1 to 25.
		9—2	Pallivasal South-North Street	1 to 25.
		9—3	North Vilai Street	1 to 23.
		9—4	South Vilai Street	1 to 28.
36		9—5	Kaliamman Koil East and West Street..	1 to 76.
		9—6	Nattanmai Street	1 to 20.
37		9—6	Nattanmai Street	21 to 54.
		9—7	Bharathiar Street	2 to 21.
		9—8	Bazaar Road	1A to 40.
38		9—8	Bazaar Road	41 to 81 & 465 to 510.
		9—9	Kaliammal Kovil South-North Street	1 to 10.
39		9—9	Kaliamman Kovil South-North Street	11 to 75.
		9—10	Perumal Kovil South-North Street	1 to 32.
40		9—11	Perumal Kovil South-North Street	1 to 30.
		9—12	Pillaiyar Kovil Street	1 to 70.
41		9—12	Pillaiyar Kovil Street	71 to 100.
		9—13	Pillaiyar Kovil South-North	1 to 22.
		9—14	Pillaiyar Kovil North Street	1 to 45.
42		9—14	Pillaiyar Kovil North Street	46 to 68.
		9—15	Mavadikal Manthai Street	1 to 69.
43		10—1	Irasalapuram Street	1A to 36 & 155 to 160.
44		10—1	Irasalpuram Street	161 to 168.
		10—2	Allimoopan Street	1 to 25.
45		10—2	Allimoopan Street.	26 to 53B & 122 to 190.

E. L. Number.	*Number of Survey Ward.*	*Number of Ward and Street Number.*	*Street Name.*	*Door Numbers included in the Enumerator's Block.*
(1)	(2)	(3)	(4)	(5)
			XXXII. KADAYANALLUR (M)—*cont.*	
46	2	10—3	Kalandar Masthan Street	O/B2 to 34 & 93 to 136A.
47		11—1	Big Street	1 to 36 & 151 to 170.
48		11—1	Big Street	171 to 190.
		11—2	Attakulam Street	1 to 43.
49		11—2	Attakulam Street	92 to 132.
		11—3	Kalandar Masthan Street	35 to 50.
50		11—3	Kalandar Masthan Street	51 to 92.
		11—4	Kalandar Pallivasal Street	1 to 28.
51		12—1	Irasalpuram Street	37 to 90.
52		12—1	Irasalpuram Street	91 to 154.
53		12—2	Allimooppan Street	54 to 100.
54		12—2	Allimooppan Street	101 to 121.
		12—3	Kalpattnayagam Samathi Street	1 to 48.
55		13—1	Parasuramapuram Muslim South Street	1 to 42 & 100 to 110.
56		13-1	Parasuramapuram Muslim South Street	111 to 164.
57		13-2	Kalpathnayagam Street	1A to 55.
58		13-2	Kalpathnayagam Street	56 to 101A.
59		13-8	Bazaar Road	82 to 165.
60		13-8	Bazaar Road	423 to 464
61		14-1	Parasuramapuram Muslim South Street	43 to 83.
62		14—1	Parasuramapuram Muslim South Street	84 to 99.
		14—2	Parasuramapuram Muslim North Street	1 A to 50
63		14—3	Vanuvar Street	1 to 15 and 133 to 161 A
		14—4	New Street	1 to 36.
64		14—4	New Street	37 to 46 and 153 to 196.
65		14—7	Allimooppan South-North Street	1 to 19.
		14—8	Bazaar Road	166 to 229
66		14—6	Naina Mohammed Pallivasal Street	1 to 6
		14—8	Bazaar Road	398 to 422.
67		15—1	Parasuramapuram Harijan Street	1 to 123.
68		15—2	Muppudhai amman Koil Street	1 to 112.
		15—3	Vanuvar Street	16 to 132.
		15—4	Muppudai amman-koil South Street	to 36.
		15—5	Chettipillaimar South-North Street	1 to 21 A and 36 to 43.

E.B. Number.	Number of Survey Ward.	Number of Ward and Street Number.	Street Name.	Door Numbers included in the Enumerator's Block.
(1)	(2)	(3)	(4)	(5)
			XXXII. KADAYANALLUR (M)—*cont.*	
70	2	15—6	Ayyapuram Middle Street	1 to 16 and 74 B to 88
		15—7	Ayyapuram South Street	1, 61 to 66.
71		15—5	Chellipillaimar South Street	22 to 35.
		15—8	Bazaar Road	230 to 319.
		15—9	Pudur School Street	4 to 20.
72		15—8	Bazaar Road	347 to 397 A.
		15—9	Pudur School Street	1 to 3 A and 21 to 39.
73		16—1	Girls' High School North Street	1 to 5.
		16—2	Girls' High School South Street	1 to 6.
		16—3	Peer Mohamed Thaika Street	1 to 37.
		16—5	Packkir Sahib Street	1 to 20.
		16—7	Ayyapuram South Street	2 to 40
74		16—6	Ayyapuram Middle Street	17 to 74.
		16—7	Ayyapuram South Street	41 to 60.
		16—8	Bazaar Road	332 to 346.
75		16—4	New Street	86 to 110.
		16—8	Bazaar Road	320 to 330A.
76		16—9	North Ayyapuram Street	0/A to 47.
77		17—1	Big Street	37 to 150.
78		17—2	Allakulam Street	44 to 91.
		17—4	New Street	47 to 85A
79		17—4	New Street	111 to 152.
		18—1	Road No. 11	167 to 177 A
		18—2	Malampattai Road	..
80		18—3	Krishnan Kovil North Street	1 to 28, 35 to 41 and 51 to 84.
		18—4	Krishnan Kovil South Street	1 to 20.
81		18—4	Krishnan Kovil Sannathi Street	21 to 31 and 38 to 74
		18—5	Krishnan Kovil East-West Street	1 to 56
82		18—6	Harijan Middle Street	1 to 75.
		18—7	Vedakoil West Street	1 to 16-B and 37 to 47.
		18—8	Arunthathiar Street	1 to 22.
		18—9	Vedakoil North Street	1 to 52
		18—10	Harijan South Street	1 to 33
		19—1	School South-North Street	1 to 40

E.B. Number.	*Number of Survey Ward.*	*Number of Ward and Street Number.*	*Street Name.*	*Door Numbers included in the Enumerator's Block.*
(1)	(2)	(3)	(4)	(5)
			XXXII. KADAYANALLUR (M)—*cont.*	
84		19—2	Malampattai Road.	29 to 31.
		19—3	Krishnan Kovil North Street	42 to 50.
		19—4	Krishnan Kovil Sannathi Street	32 to 37.
		19—5	Krishnan Kovil South Street	1 to 40.
85		19—6	Vedakoil South Street	1 to 72.
		19—7	Vedakoil West Street	17 to 36.
86		19—8	Krishnan Koil West Street	1 to 43.
		19—9	Athidravidar South Street	1 to 43.
		19—10	Athidravidar Middle Street	1 to 19.
87		19—11	Athidravidar North Street	1 to 30.
		19—12	South North Street	1 to 4.
		19—13	Illathar North Street	1 to 39.
		19—14	Illathar South Street	1 to 40.
88		19—15	Kalganadiamman Koil North Street	1 to 33.
		19—16	Kalganadiamman Koil South Street	1 to 53
		19—17	Keelapalayam South Street	1 to 20.
89		19—17	Keelapalayam South-North Street	21 to 51.
		19—18	Nadar East Street	1 to 56
90		19—19	Nadar South Street	1 to 52.
		19—20	Mariamman Koil Sannathi Street	1 to 50.
91		19—20	Mariamman Koil Sannathi Street	51 to 89.
		19—21	Kannar Street	1 to 67
92		20—1	Kattivinayagar Koil South-North Street	19 to 76.
		20—2	Kottai Manthai Street	1 to 22.
		20—3	Karpagasundara Vinayaka Koil South-North Street	17—20
93		20—4	Madam Koil North Street	1 to 20.
		20—4	Madam Koil North Street	21 to 77
		20—5	Vadakkathiamman Koil South-North Street	29 to 36.
		20—6	Bajanaimadam South—North Street	33 to 66.
94		20—7	Madam Koil South Street	1 to 20
		20—7	Madam Koil South Street	21 to 64A
		20—8	Kattivinayagar Koil Sannathi Street	1 to 71.
95		20—9	Mariamman Koil West Street	1 to 18.
		20—10	Ponboli Road	13 A to 79 C
		20—11	Kadakuleeswari Koil North Street	1 to 18.
96		21—1	Kattivinayagar South-North Street	1 to 18 and 77 to 96.
		21—2	Malampattai Road	1 to 60.

E.B. Number. (1)	*Number of Survey Ward.* (2)	*Number of Ward and Street Number.* (3)	*Street Name.* (4)	*Door Numbers included in the Enumerator's Block.* (5)
			XXXII. KADAYANALLUR (M —*cont.*	
97	2	21—2	Malampattai Road	61 to 133C
		21—3	Karpagasundara Vinayagar Koil South-North Street ..	14 to 16 and 21 to 26.
		21—4	Kamachiamman Koil South Street	1 to 10.
98		21—4	Kamachiamman Koil South-North Street	11 to 49.
		21—5	Vadakkathiamman Koil South-North Street	13 to 28 A and 39 to 45B.
		21—6	Bajanaimadam South-North Street	8 to 32 and 67 to 83.
99		21—7	Vadakkathiamman Koil Street	1 to 90.
100		21—8	Pound Street	11—37
		21—9	Pound East Street	44 to 91.
		21—10	Ponboli Road	3 to 13 and 81 to 104.
101		22—1	Road No. 11	156A to 166 and 178 to 182.
		22—2	Kariyamanikaperumal Koil Street	1 to 80.
102		22—2	Kariyamanikaperumal Koil Street	81 to 187
103		22—3	Karpagasundara Vinayagar Koil South--North Street ..	1 to 13 and 27 to 47.
		22—4	South Car Street	1—18
		22—5	Vadakkathiamman Koil South-North Street	1 to 12 and 46 to 71.
		22—6	Bajanaimadam South-North Street	1 to 7 and 84 to 101.
104		22—7	School North Street	1 to 37.
		22—8	Pound Street	1 to 10 and 38 to 46.
		22—9	Pound East Street	1 to 43 and 92 to 111.
105		22—10	Ponboli Road	1, 2, 105 and 106.
		22—11	Theradi South-North Street	1 to 17.
		22—12	Karpaga Vinayagar Koil street	1 to 70.
106		23—1	Road No. 11	109 to 156.
107		23—1	Road No. 11	183 to 243.
108		23—1	Road No. 11	244 to 256.
		23—2	Malapattai Road	1 to 1E.
		23—3	Nathodu Pallivasal Street	1 to 27 and 144 to 153..
		23—4	Kadhar Mohideen Pallivasal Street	1 to 54.
109		23—4	Kadhar Mohideen Pallivasal Street	146 to 189.
		23—5	Sundarathevar Street	1 to 15

E.B. Number.	*Number of Survey Ward.*	*Number of Ward and Street Number.*	*Street Name.*	*Door Numbers included in the Enumerator's Block.*
(1)	(2)	(3)	(4)	(5)
			XXXII. KADAYANALLUR (M)—*cont.*	
110	2	23—6	Puliyamukkudu Street	1 to 46 and 150 to 160.
		23—6	Puliyamukkudu Street	161 to 195.
		23—7	Pettai middle Street	1 to 28.
		23—8	Pettai South-North Street	1 to 34.
		23—9	Market Street	30 to 52.
111		24—1	School South-North Street	13 to 47.
		24—2	Syed Labbai Street	1 to 50.
		24—4	Pudumanai East Street	1 to 17.
		24—5	Alagumugundan Rowther South-North Street	8 to 22.
112		24—6	Puliyamukkudu Street	47 to 95.
113		24—6	Puliyamukkudu Street	96 to 149.
		24—7	Pudumanai South Street	1 to 25.
114		24—8	Pudumanai North Street	1 to 37.
		24—9	Market Steet	1 to 29A.
		24—10	Alagumugundan Rowther East-West Street	1 to 51.
115		25—1	South-North Street	1 to 12 and 48 to 64.
		25—2	Malapatti Road	3 to 73.
		25—3	Nathodu Pallivasal Street	28 to 50.
116		25—3	Nathodu Pallivasal Street	51 to 143.
117		25—4	Kadher Mohideen Pallivasal Street	55 to 145.
118		25—5	Alagumugundan Rowther South-North Street	1 to 7 and 23 to 34.
		25—6	Rice mill South Street	1 to 63.
		25—7	Rice mill North Street	1 to 32.
119		26—1	Road No. 11	31 to 109A and 257 to 290.
120		26—1	Road No. 11	290A to 317.
		26—2	Karpagasundaravinayagar Koil Street	75 to 112.
		26—3	Vairavi Street	1 to 16.
		26—4	Middle Street	1 to 24.
121		26—5	Thavamar Street	1 to 30.
		26—6	Marukal Street	1 to 6.
		26—7	Columbo Chettiar Street	1 to 68.
122		26—8	Karpagasami Koil North Street	1 to 72.
		26—9	Malappattai Street	1 to 23.
123		26—10	Maharajapuram Street	1 to 41.
		26—11	Rahumaniapuram North Street	1 to 19.
124		26—12	Rahumanapuram South Street	1 to 53.
125		26—13	Vairavangulam village	..

E.B. Number. (1)	Number of Survey Ward. (2)	Number of Ward and Street Number. (3)	Street Name. (4)	Door Numbers included in the Enumerator's Block (5)
			XXXIII. TENKASI. (M)	
1	I	1	Koolakadai Street	69/2, 78-C1 to 78C6, 78D 78D1 to 78D9.
		2	Shenbagavinayagarkoil Street	52B, 52B/1, 52C to 52G, 55 A, 55A1 to 60.
		3	Mudukkuvinayagarkoil Street	1, 2.
		4	Melaavanimoola Street	1 to 9D, 43A, 49 to 53.
		6	Shencottah Road	1 to 20B.
2		5	Chindamani	2 to 83A.
		5	Do.	83B to 116A.
3		7	Thaikka Street	2 to 19.
4		7	Do.	21 to 66D.
5	2	1	West Masi Street	1 to 18, 20, 24, 25, 26, 27 and 29 to 39.
		2	Anumanthapuram Street	1 to 14.
		3	Abishekapuram	1 to 26.
		10	Perumal Koil Street	1 to 10.
6		4	Ammansannathi	1 to 45.
		5	Swamisannathi	1 to 39.
7		5	Do.	40 to 74, 309 to 410.
8		6	East Car Street	1 to 20A, 25 to 36.
		7	South Masi Street	1 to 56.
9		7	Do.	57 to 111.
		8	New Street	2 to 22.
10		8	Do.	22A to 33A.
		9	Mattappa Street	1A to 54.
11	3	1	West Masi Street	19, 21 to 23, 28 40 to 85.
		3	Mudukkuvinayagar Street	1A to 24C.
12		2	Shenbagavinayagar Koil Street	1 to 84.
13		4	Melaavanimoola Street	9E to 9G, 10 to 48.
		5	North Masi Street	1 to 44.
14		5	North Masi Street	45 to 136.
		6	East Car Street	21 to 22D.
15	4	1	Koolakadai Street	1 to 69E.

E.B. Number.	Number of Survey Ward.	Number of Ward and Street Number.	Street Name.	Door Numbers included in the Enumerator's Block.
(1)	(2)	(3)	(4)	(5)
			XXXIII. TENKASI (M)—*cont.*	
16	4	2	Akkasalai Pillaiyar Street	14A to 23, 27C to 30C.
		1	Koolakadai Street	70 to 114.
17		3	Arrasoorangai Ammal Koil Street	2 to 95.
18		4	Mela Mutharamman Koil Street	1 to 7, 100 to 125.
		5	Pungadivinayagar Koil Street	2 to 84.
19	5	1	*Railway Road*	1 to 75.
20			Do.	80 to 133.
21			Do.	134 to 185.
21		2	Ellarsamnaidu Palayam Street	1 to 69A.
22			Do.	69B to 139B.
23			Do.	140 to 214B.
24			Do.	214C to 288B.
25		3	Udaiyar Street	2 to 51D.
26		4	Nangu Street	1 to 34.
		6	Kalakodi Street	1 to 34A.
27		5	Railway Road Kuruvar Street	4 to 43.
28	6	1	Hariharavinayagar Street	19 to 54.
		2	Akkasalai Pillaiyar Koil Street	8 to 14A.
		3	Kannimaramman Koil Street	1 to 62.
29			Do.	63 to 202.
30			Do.	203 to 307.
31		4	Mela Mutharamman Koil Street	8 to 99, 126 to 128.
32		5	Swamisannathi	75 to 105, 275 to 308.
		6	Keelaavani moola Street	1 to 23, 37 to 55.
33	7	1	Hariharavinayagar Koil	1 to 18, 56 to 88.
		2	Arippukar Street	1 to 17, 18 to 45B.
34		3	Kannimaramman Koil Street	133 to 159.
		6	Iwaraja Koil	3 to 40A.
		7	Kattubava Pallivasal	1B to 34.
35		4	Marakayarpallivasal Street	1 to 17.
		5	Do.	1 to 37C, 40A to 42, 45 to 51, 53 to 83, 85 to 100

E.B. Number.	*Number of Survey Ward.*	*Number of Ward and Street Number*	*Street Name.*	*Door Numbers included in the Enumerator's Block.*
(1)	(2)	(3)	(4)	(5)
			XXXIII. TENKASI (M)—*cont.*	
36	8	1	Malayan Street.	1 to 44A, 46 to 82.
37 38			Do	83 to 85A, 85B to 91 D/1, 91F to 132B 133 to 147.
39			Do.	148 to 166A, 204B, 207, 235 to 243, 246 to 265, 266 to 293, 295 to 305, 307 to 329.
		2	Sengundarpudu Street.	2 to 6.
40	9	1	Arunachalapuram Street.	1 to 68
		2	Anjuvarnam Big Street.	1 to 15, 50 to 63.
41		3	Samba Street	1 to 80.
42		3	Do.	81 to 130.
		5	Swami Sannathi.	106 to 150.
			Do.	151 to 182, 210 to 274.
44		4	South Oppanai Street	1 to 48.
		6	South Chokkan Street.	1 to 48.
45		7	Periasami Koil.	2A to 45B.
		8	Nadumathankoil Street	1 to 41.
46		9	Nainar Street	1 to 81.
		11	North Chokkar Street.	1 to 20A.
47		10	North Oppanai Street.	1 to 67G
48	10	1	Annaikkarai Street.	1 to 43, 64 to 120.
49			Do.	121 to 220.
50			Do.	221 to 313.
51		2	Anjuvaramperia Street.	15 to 49A.
		3	Padikattupalli Street.	1 to 32.
		4	Padikattumudukku Street.	1 to 18.
52	11	1	Annaikkarai Street	44 to 63, 1 to 2.
		2	Keelapalayam Street.	1 to 1B 182 to 188, 195 to 199, 241A, 242
		3	Keelamutharammankoil Street	104C to 105D, 105G, 105H to 105 H4
		4	Kulasekaranatharkoil Steret.	1 to 22B, 23 to 45A.
53		5	Pudupacheri Street.	1 to 3A, 5A to 13B, 13D, 16A to 55, 55B to 64C
54		5	Do	65 to 77E, 82 to 98A, 102A to 102A2, 102C to 118A,
55	12	2	Keelapalayam Street.	1C to 109.
56			Do.	110 to 181, 189 to 193, 199A to 241.

E.B. Number.	*Number of Survey Ward.*	*Number of Ward and Street Number.*	*Street Name.*	*Door Numbers included in the Enumerator's Block.*
(1)	(2)	(3)	(4)	(5)
			XXXIII. TENKASI (M)—	
57	13	1	South West Kovikha Street.	2 to 52A.
		2	Do.	1 to 39.
58		2	Do.	40 to 51.
59		3	Padikhattu Pallivasal	17A to 17F1.
		4	Manjakara Street.	1 to 25F.
		5	North East Kovika Street.	1 to 42.
60		6	North West Kovika Street.	1 to 50.
61	14	1	Syed Kurukkal Pallivasal Street.	3 to 11, 21 to 69A, 71 to 85A.
62			Do.	58B to 156A.
63		2	Keelathorakoil Street.	1 to 42
64		1	Sydganbambal Street.	156B to 158C/1, 159 to 160.
		3	Thavalapuram First Street.	1A to 17, 18 to 30.
		4	Thavalapuram Second Street.	2 to 24A.
		5	Southkadaya Street.	1 to 9/1.
65			Do.	9A to 84.
66	15	1	Syed Kurukkal Pallivasal Street.	12 to 19A.
		2	Sikkandari Methar Street	1 to 22B, 23A, 23B to 55.
67		6	North Kadaya Street.	1 to 15.
		3	Nadupettai Street.	1 to 69, 157 to 172.
68			Do.	173 to 240.
69		4	Ponniparais Street.	1/1 to 29, 30 to 56 57 to 64.
		5	Samisannathi Street.	183 to 209.
70	16	1	Malayan Street.	167 to 235B.
		2	Mount Road (West Part).	19 to 34.
71			Do.	35 to 139, 148 to 165.
72			Do.	166 to 173.
73		3	Nadupattai Street.	72 to 156.
74	17	1	Syed Kurukkal Pallivasal Street.	59A to 61/2.
		2	Mount Road (Eastern Part)	2 to 18, 140 to 147 174 to 226.
75		3	Abathpallivasal Street.	1 to 3 D1, 3F to 11B
		4	Keelapettai Street.	11C, to 21 B.
		6	Manachavalan Street.	3B, 1 to 32
76		5	Paraiyadi Street (1st and 2nd)	1 to 53, 1 to 6.
77		7	Mettu Street.	1 to 17, 18 to 28, 30 to 34.
78	8	4	Keelapettai Street.	1 to 26.

E.B. Number (1)	*Number of Survey Ward.* (2)	*Number of Ward and Street Number.* (3)	*Street Name.* (4)	*Door Numbers included in the Enumerator's Block.* (5)
			XXXIII TENKASI (M)—*cont.*	
79	18	1	Souripuram Street.	1A1 to 5, 5B to 18.
80	21	1	Uchimahali First Street.	1A to 1J2, 2A to 3E2 (,
81	11	3	Kizhamuthuramankoil Street.	1 to 6, 7 to 65A,
82			Do	67 to 71, 74 to 87A, 88 to 102E, 103 to 104C, 105B, 105C1 105F, 106, 110 to 134
83	12	1	Mathankoil First Street.	1 to 20A.
84			Do.	21 to 32A, 105 to 153A, 154 to 174B, 178A to 178B.
85	18	2	Pudumanai First Street.	1 to 34.
86		2	Do.	35 to 56.
87		3	Pudumanai Second Street.	1 to 42.
88			Do.	43 to 73.
89			Do.	74 to 91.
90	19	1	Chidambare.	2A to 45D, 46A, to 47C, 48A, 51A to 51G.
91		2	Pudumanai Third Street.	1 to 24.
		3	Pudumanai Fouth Street.	5 to 63A.
92		4	Pudumanai Fifth Street.	1 to 42.
93		4	Pudumanai Fifth Street.	43 to 58.
		5	Mathankoil First Street.	1A to 45A.
94	20	1	Do.	32B to 103.
95	20	2	Mathankoil Second Street.	2 to 33.
		3	Muppudathi Amankoil Stre t.	1 to 11, 11A to 36.
96			Do.	37 to 116.
97			Do.	117 to 172A, 173 to 175.
98	21	1	Uchimahali First Street.	2, 4, 5, 6A to 45, 46C to 75, 94 to 104.
99		1	Do.	105 to 141.
		2	Uchimahali Second Street.	2 to 55.
100		2	Do.	56 to 109A.
		3	Uchimahali Fourth Street.	1 to 31.
101		3	Do.	31A to 42.
		4	Uchimahali Fifth Street.	1 to 60.
102	22	1	Uchimahali First Street	76 to 93
		2	Uchimahali Third Street	1 to 37B.
103			Do.	38A to 42B, 43 to 114
		3	Sakkiliar Street.	1 to 24.

E.B. Number.	*Number of Survey Ward.*	*Number of Ward and Street Number.*	*Street Name.*	*Door Numbers included in the E.B.*
(1)	(2)	(3)	(4)	(5)
			XXXIII. TENKASI—*cont.*	
104	22	5	Puliyur Street.	1 to 23, 24 to 44 45A to
105		4	Puliyur Parayayur Street.	8 to 13A.
		6	Pulikuttivinayagar Koil Street.	2A to 40.
		7	Nadar Street.	1 to 9 11 to 100

E.B. Number.	*Survey Ward.*	*Ward and Street Number.*	*Street names and Door Numbers.*
(1)	(2)	(3)	(4)
			XXXIV. COURTALLAM TOWNSHIP.
1	15	IV/1	Five Falls Road 44A, 44B, 44C.
	15	IV/7	Chinnaramakal Estate 1 to 3.
	15	IV/8	Udetham Estate 1 and 2.
	16	I/1	Kuthalanathar Road East 32 to 164 except to 44 to 81
2	16	I/2	Mathalamparai Road 1.
	16	I/4	Park Road 1 to 11.
	16	II/1	Kuthalanathar Road West 44 to 81.
	16	II/2	Lakshmipuram Main Road 1 to 71.
3	16	II/3	Lakshmipuram West Street (No. 1) 1 to 24.
	16	II/4	Lakshmipuram West Street (No. 2) 1 to 14.
	16	II/5	Lakshmipuram East Street (No. 1) 1 to 24.
	16	II/6	Lakshmipuram East Street (No. 2) 1 to 26.
	16	II/7	Lakshmipuram East Street (No. 3) 1 to 19.
	16	III/1	Sannathi South Street 1 to 826.
4	16	III/2	Sannathi North Street 1 to 3F.
	16	IV/1	Five Falls Road 1 to 98A except 44A, 44B, 44C.
	16	IV/2	West Car Street 1.
	16	IV/3	Chitrasalai Street 1 to 13A.
5	16	IV/4	East Car Street 1 to 10.
	16	IV/5	South Car Street 1 to 8A.
	16	IV/6	Therkumalai Estate 1 to 6
	16	V/1	Shencottah Road 1 to 78A.
6	16	V/2	Nagireddi Nagar 1 to 7
	17	I/1	Kuthalanathar Road 1 to 27.
	17	I/2	Mathalamparai Road 2 to 34 B
7	17	I/3	Tiger Falls Road 1 to 5A.

SHENCOTTAH TALUK

TIRUNELVELI DISTRICT

SCALE

1 0 1 2 3 Miles

Kilometre 1 0 1 2 3 4

77° 20'

Index Map of Tirunelveli District



TENKASI TALUK

Note :- The entire Taluk has been treated as a single Panchayat Union.

REFERENCE

State Boundary		River with Stream	
Taluk Boundary		Villages having Population Below 250	o
Taluk Head Quarters	◎	Villages having Population 1000 - 4999	▲
Villages Boundary with Location Code Numbers	8	Villages having Population Above 5000	●
State Highways	SH	Post and Telegraph Office	PT
Roads		Police Station	P
Railway line (Metre Gauge)		Rest House	R
		Hospitals, Primary Health Centres, Dispensaries & M. C. W. Centres	H
		Colleges & High Schools	C,S
		Towns	
		Urban Areas	

77° 20' East of Greenwich

Prepared at the Office of the Director of Census, Tamil Nadu, Madras.

8. SHENCOTTAH TALUK.

ALPHABETICAL LIST OF VILLAGES

8. SHENCOTTAH TALUK.

Serial Number.	*Name of Village.*	*Location Code Number 1971.*	*Location Code Number 1961.*
(1)	(2)	(3)	(4)
1.	Achampudur	6	1*
2.	Ayikudi	9	6*
3.	Elathur	7 a/b, b/b	5
4.	Karkudy	2 a/b	3
5.	Kilangadu	8	6*
6.	Mekkarai	5	1*
7.	Pudur	4	2*
8.	Puliyarai	3 a/c, b/c, c/c	2*
9.	Sambavarvadakarai	10	7
10.	Shencottah	1 b/b	4

* During 1971 Census, these L.C. Units have been assigned more than one L.C. Number.

VILLAGEWISE PRIMARY

8. SHENCOTTAH

Serial Number.	Location Code Number	Name of Village.	Area of village in Hectares	Occupied Residential Houses	Number of House-holds	Total Population including Institutional and Houseless Population		
						P	M	F
(0)	(1)	(2)	(3)	(4)	(5)	(6)	(7)	(8)
1	1 b/b	Shencottah	2,795·56	1,104	1,105	4,865	2,431	2,434
2	2 a/b	Karkudy	622·95	733	735	3,304	1,632	1,672
3	2 b/b	Karkudy	5·69	5	5	29	14	15
4	3 a/c	Puliyarai	1,027·84	1,052	1,070	4,424	2,161	2,263
5	3 b/c	Puliyarai	0·37	6	6	28	16	12
6	3 c/c	Puliyarai	222·15	375	376	1,596	767	829
7	4	Pudur	519·92	477	479	2,091	1,022	1,069
8	5	Mekkerai	1,532·96	12	12	44	26	18
9	6	Achampudur	1,570·20	1,702	1,740	7,668	3,690	3,978
10	7 a/b	Elathur	971·04	945	975	4,065	1,965	2,100
11	7 b/b	Elathur	414·62	508	516	2,187	1,094	1,093
12	8	Kilangadu	556·21	816	820	3,726	1,843	1,883
13	9	Ayikudi	1,523·81	1,874	1,888	8,442	4,229	4,213
14	10	Sambavarvadakarai	1,841·74	2,235	2,260	10,109	5,052	5,057
15	11	Puliyarai (R. F.)	4,103·87	5	5	31	15	16
16	12	Vellakaltheri (R. F.)	346 58	1	1	4	2	2
		Taluk Total ..	18,056·00	11,850	11,993	52,613	25,959	26,654

CENSUS ABSTRACT.

TALUK.

Scheduled Castes.		Scheduled Tribes.		Literate and Educated Persons.		WORKERS. Total Workers (i—ix).		I Cultivators.		II Agricultural Labourers.	
M	F	M	F	M	F	M	F	M	F	M	F
(9)	(10)	(11)	(12)	(13)	(14)	(15)	(16)	(17)	(18)	(19)	(20)
478	469	..	..	1,238	633	1,319	457	534	12	403	288
721	732	..	..	867	333	913	240	251	2	328	132
11	9	..	..	3	1	6	3	..	..	3	3
732	742	..	..	973	471	1,201	542	252	48	599	448
12	8	..	..	10	3	6	..	..		..	..
284	322	..	..	347	148	444	260	105	25	261	218
198	182	..	..	527	186	558	187	143	4	111	86
10	7	..	..	5	..	17	11	9	2	5	9
476	511	..	..	1,740	752	2,106	803	647	125	1,029	568
518	541	..	..	1,021	613	1,020	347	462	130	264	122
335	338	..	..	489	123	623	226	327	19	146	151
575	588	..	..	1,018	470	981	412	479	67	276	277
959	985	..	..	1,978	908	2,314	838	657	108	700	5 2
805	791	..	..	2,483	877	2,978	974	1,115	230	687	297
..	..	..	..	9	10	5	..	5	..	..	..
..	..	..	..	1	1	1	..	..	..	..	..
6,114	6,225	..	..	12,709	5,529	14,492	5,300	4,986	772	4,815	3,161

VILLAGEWISE PRIMARY

8. SHENCOTTAH

Serial number.	Location Code Number.	Name of Village.	WORKERS							
			III Livestock, Forestry, Fishing, Hunting, Plantations, Orchards and Allied activities		IV Mining and Quarrying		(V) Manufacturing, Processing, Servicing and Repairs.			
							(a) Household Industry		(b) Other than Household Industry	
			M	F	M	F	M	F	M	F
			(21)	(22)	(23)	(24)	(25)	(26)	(27)	(28)
1	1 b/b	Shencottah	89	34	2	..	28	46	60	24
2	2 a/b	Karkudy	78	10	7	..	1	..	134	65
3	2 b/b	Karkudy	..	..	..	..	..	..	..	..
4	3 a/c	Puliyarai	36	3	5	..	22	2	29	
5	3 b/c	Puliyarai	..	..	..	..	..	..	..	..
6	3 c/c	Puliyarai	9	..	..	..	10	..	13	4
7	4	Pudur	69	2	2	..	..	1	77	25
8	5	Mekkerai	..	..	..	..	..	..	..	..
9	6	Achampudur	21	..	1	..	71	41	64	3
10	7 a/b	Elathur	11	..	..	..	15	54	56	3
11	7 b/b	Elathur	24	3	..	..	27	25	18	2
12	8	Kilangadu	7	..	5	..	63	44	9	1
13	9	Ayikudi	117	8	..	1	104	31	212	11
14	10	Sambavarvadakarai	81	8	..	..	366	271	115	
15	11	Puliyarai (R. F.)	..	..	..		..	..	..	..
16	12	Vellakaltheri (R. F.)	1	..	..	..	..	..	..	..
		Taluk Total ..	543	69	22	1	707	515	787	150

CENSUS ABSTRACT—*concld.*

TALUK

WORKERS.									
VI Construction.		VII Trade and Commerce.		VIII Transport, Storage and Communications.		IX Other Services.		X Non-workers.	
M	F	M	F	M	F	M	F	M	F
(29)	(30)	(31)	(32)	(33)	(34)	(35)	(36)	(37)	(38)
13	12	82	6	23	3	85	32	1,112	1,977
7	..	28	..	9	1	70	30	719	1,432
..	..	..	..	..	..	..	..	8	12
13	2	100	10	35	..	110	24	960	1,721
1	..	..	..	5		..	..	10	12
3	..	16	1	3	..	24	12	323	569
11	..	23	11	11	..	111	57	464	882
..	..	2	..	..	..	1	..	9	7
7	..	127	26	4	..	135	40	1,584	3,175
9	..	68	3	11	..	124	35	945	1,753
..	..	29	1	2	..	50	25	471	867
16	..	38	1	4	..	84	22	862	1,471
56	40	203	9	43	1	222	67	1,915	3,375
66	11	256	6	6	..	286	144	2,074	4,083
..	..	..	..	..	..	..	..	10	18
..	..	..	..	..	..	..	..	1	2
202	65	972	74	156	5	1,302	488	11,467	21,354

FOOT-NOTE.—L. C. No. 1 a/b—Refer Shencottah Municipality.

APPENDIX.

STATEMENT SHOWING A LIST OF REVENUE VILLAGES FORMING PART OF PANCHAYATS.

8. SHENCOTTAH TALUK.

L.C. No.	*Name of Village.*	*Name of Panchayat in which included with alphabetical indications for the total segment.*	*Cross reference for the other segment/segments of Panchayat.*
(1)	(2)	(3)	(4)
1 b/b	Shencottah.	Pudur b/c.	4 for a/c, 2 b/b for c/c.
2 b/b	Karkudy.	Pudur c/c.	4 for a/c, 1 b/b for b/c.
4	Pudur.	Pudur a/c.	1 b/b for b/c, 2 b/b for c/c.
5	Mekkarai.	Achampudur b/b.	6 for a/b.
6	Achampudur.	Achampudur a/b.	5 for b/b.

URBAN BLOCKWISE PRIMARY

8. SHENCOTTAH

Serial Number.	Location Code No.	Name of Town/Ward/ Enumerator's Block No.	Area of Town in Sq.Km.	Occupied Residential Houses.	Number of House-holds.	Total Population including Institutional and Houseless Population.		
						P	M	F
(0)	(1)	(2)	(3)	(4)	(5)	(6)	(7)	(8)
	XXXV SHENCOTTAH (M)							
1	Ward/E.B. No.	1/1		108	109	494	245	249
2		1/2		124	133	590	282	308
		Total ..		232	242	1,084	527	557
3		2/3		75	76	402	189	213
4		2/4		93	96	516	255	261
5		2/5		58	58	266	149	117
		Total ..		226	230	1,184	593	591
6		3/6		121	132	633	309	324
7		3/7		88	90	450	213	237
		Total ..		209	222	1,083	522	561
8		4/8		82	89	463	255	208
9		4/9		138	139	702	350	352
10		4/10		155	155	749	391	358
11		4/11		124	125	541	260	281
12		4/12		98	98	510	273	237
		Total ..		597	606	2,965	1,529	1,436
13		5/13		130	131	480	242	238
14		5/14		110	112	599	312	287
		Total ..		240	243	1,079	554	525
15		6/15		143	148	760	388	372
16		6/16		120	120	508	263	245
		Total ..		263	268	1,268	651	617
17		7/17		86	86	404	202	202
18		7/18		70	80	406	194	212
19		7/19		69	75	343	167	176
		Total ..		225	241	1,153	563	590
20		8/20		92	92	515	267	248
21		8/21		108	108	558	269	289
		Total ..		200	200	1,073	536	537
22		9/22		135	135	675	336	339
23		9/23		116	128	646	329	317
		Total ..		251	263	1,321	665	656

CENSUS ABSTRACT.

TALUK.

Scheduled Castes.		Scheduled Tribes.		Literate and Educated Persons.		WORKERS. Total Workers (i—ix)		I Cultivators.		II Agricultural Labourers.	
M	F	M	F	M	F	M	F	M	F	M	F
(9)	(10)	(11)	(12)	(13)	(14)	(15)	(16)	(17)	(18)	(19)	(20)
..	..	..	..	224	275	110	4	36	..	..	..
..	..	..	..	252	273	127	8	12	..	..	..
..	..	..	..	476	508	237	12	48	..	..	..
..	23	..	..	161	190	64	12	1	1	..	..
..	..	..	..	198	149	129	12	14	..	1	..
..	..	..	..	121	70	66	2	3	..	5	..
..	23	..	..	480	409	259	26	18	1	6	..
..	..	..	..	257	208	148	13	28	1	6	2
1	..	..	..	171	120	97	4	25	..	..	..
1	..	..	..	428	328	245	17	53	1	6	2
56	1	..	..	205	137	100	14	20	1	1	3
3	4	..	..	283	213	151	6	10	..	13	..
..	..	..	..	256	154	180	13	22	1	1	..
..	..	..	..	190	118	118	16	11	..	2	5
..	..	..	..	206	111	137	8	6	..	73	7
59	5	..	..	1,140	733	686	57	69	2	90	15
8	10	..	..	157	87	125	27	11	2	3	5
..	..	..	..	230	131	135	10	26	..	1	2
8	10	..	..	387	218	260	37	37	2	4	7
..	..	..	..	246	135	201	5	42	..	1	..
..	..	..	..	174	95	133	5	31	2	27	..
..	..	..	..	420	230	334	10	73	2	28	..
..	..	..	..	150	122	101	3	15	..	..	..
..	..	..	..	156	81	96	14	3	..	..	..
..	..	..	..	141	118	81	2	8	1	..	..
..	..	..	..	447	321	278	19	26	1	..	..
..	..	..	..	222	150	134	..	12	..	18	..
..	..	..	..	203	166	125	4	20	..	..	..
..	..	..	..	425	316	259	4	32	..	18	..
..	..	..	..	201	227	179	8	9	..	3	..
..	..	..	..	238	141	179	2	9	..	17	..
..	..	..	..	439	368	358	10	18	1	20	..

Serial Number.	Location Code No.	Name of Town/Ward/ Enumerator's Block No.	WORKERS. III Livestock, Forestry, Fishing, Hunting, Plantations, Orchards and Allied activities. M	F	IV Mining and Quarrying. M	F	V Manufacturing, Processing, Servicing and Repairs. (a) Household Industry. M	F	(b) Other than Household Industry. M	F
			(21)	(22)	(23)	(24)	(25)	(26)	(27)	(28)
		XXXV. SHENCOTTAH (M)—*cont.*								
1		Ward/E.B. No. 1/1	..	..	..	..	..	..	1	..
2		1/2	..	..	..	..	..	..	5	..
		Total	..	..	..	..	..	..	6	..
3		2/3	..	..	..	..	..	..	1	1
4		2/4	..	2	5	..	..	8	1	29	2
5		2/5	..	..	..	..	..	..	..	10	..
		Total	..	2	5	..	..	8	1	40	3
6		3/6	..	..	..	..	..	3	..	23	3
7		3/7	..	..	..	..	..	..	..	13	..
		Total	..	..	..	..	..	3	..	36	3
8		4/8	..	..	..	..	..	..	1	9	1
9		4/9	..	..	..	..	..	10	1	14	..
10		4/10	..	1	..	..	..	13	6	38	2
11		4/11	..	2	..	..	..	6	1	11	1
12		4/12	..	..	..	..	..	3	..	17	..
		Total	..	3	..	..	..	32	9	89	4
13		5/13	..	..	..	..	..	5	5	41	7
14		5/14	..	..	..	..	..	..	..	10	2
		Total	..	..	..	..	..	5	5	51	9
15		6/15	..	2	..	..	..	..	..	18	2
16		6/16	..	2	..	..	..	3	..	12	..
		Total	..	4	..	..	..	3	..	30	2
17		7/17	..	..	..	..	..	4	..	20	1
18		7/18	..	1	..	..	..	29	6	20	1
19		7/19	..	..	..	..	..	3	1	22	..
		Total	..	1	..	..	..	36	7	62	2
20		8/20	..	..	..	..	..	3	..	24	..
21		8/21	..	..	..	..	..	5	..	26	..
		Total	..	..	..	..	..	8	..	50	..
22		9/22	..	10	..	..	..	1	4	79	..
23		9/23	..	..	..	..	..	13	..	55	..
		Total	..	10	..	..	..	14	4	134	..

ENSUS ABSTRACT—*cont.*

ALUK.

WORKERS.									
VI		VII		VIII		IX		X	
Construction.		Trade and Commerce.		Transport, Storage and Communications.		Other Services.		Non-workers	
M	F	M	F	M	F	M	F	M	F
(29)	(30)	(31)	(32)	(33)	(34)	(35)	(36)	(37)	(38)
..	..	23	..	8	..	42	4	135	245
1	..	34	1	21	1	54	6	155	300
1	..	57	1	29	1	96	10	290	545
..	..	17	..	6	1	39	9	125	201
4	..	18	..	17	..	36	4	126	249
3	..	15	..	9	..	21	2	83	115
7	..	50	..	32	1	96	15	334	565
..	..	34	1	23	..	31	6	161	311
..	..	28	..	15	..	16	4	116	233
..	..	62	1	38	..	47	10	277	544
1	..	30	..	14	..	25	8	155	194
1	..	40	1	22	..	41	4	199	346
2	..	15	..	50	2	38	2	211	345
1	..	33	4	29	1	23	4	142	265
2	..	11	..	15	..	10	1	136	229
7	..	129	5	130	3	137	19	843	1,379
4	..	39	5	9	..	13	3	117	211
6	..	49	2	19	..	24	4	177	277
10	..	88	7	28	..	37	7	294	488
7	..	68	..	44	..	19	3	187	367
..	..	20	2	10	..	28	1	130	240
7	..	88	2	54	..	47	4	317	607
2	..	26	..	9	..	25	2	101	199
1	..	16	1	2	..	24	6	98	198
1	..	19	..	8	..	20	..	86	174
4	..	61	1	19	..	69	8	285	571
..	..	46	..	18	..	13	..	133	248
6	..	32	..	10	..	26	4	144	285
6	..	78	..	28	..	39	4	277	533
1	..	39	..	10	..	27	3	157	331
2	..	30	..	15	..	38	2	150	315
3	..	69	..	25	..	65	5	307	664

URBAN BLOCKWISE PRIMARY

8. SHENCOTTAH

Serial Number.	Location Code No.	Name of Town/Ward/ Enumerator's Block No.	Area of Town in Sq. Km.	Occupied Residential Houses.	Number of House-holds.	Total Population including Institutional and Houseless Population.		
						P	M	F
(0)	(1)	(2)	(3)	(4)	(5)	(6)	(7)	(8)
	XXXV.	SHENCOTTAH (M)—*cont.*						
24		Ward/E.B. No. 10/24	..	124	124	575	291	284
25		10/25	..	106	106	452	230	222
		Total ..	..	230	230	1,027	521	506
26		11/26	..	126	127	552	289	263
27		11/27	..	94	94	370	178	192
28		11/28	..	109	109	469	232	237
		Total ..	..	329	330	1,391	699	692
29		12/29	..	123	123	616	300	316
30		12/30	..	86	86	430	224	206
31		12/31	..	72	72	307	153	154
		Total ..	..	281	281	1,353	677	676
32		13/32	..	57	58	277	135	142
33		13/33	..	74	76	430	216	214
34		13/34	..	148	148	626	310	316
35		13/35	..	83	83	343	176	167
36		13/36	..	119	124	603	302	301
		Total ..	..	481	489	2,279	1,139	1,140
37		14/37	..	145	146	653	333	320
38		14/38	..	162	162	703	353	350
		Total ..	..	307	308	1,356	686	670
39		15/39	..	87	87	469	215	254
40		15/40	..	74	74	454	226	228
41		15/41	..	55	55	270	137	133
		Total ..	..	216	216	1,193	578	615
42		16/42	..	96	98	366	192	174
43		16/43	..	138	138	581	300	281
		Total ..	..	234	236	947	492	455
44		17/44	..	156	156	629	319	310
45		17/45	..	112	112	474	237	237
		Total ..	..	268	268	1,103	556	547
46		18/46	..	92	92	387	200	187
47		18/47	..	76	76	315	154	161
48		18/48	..	75	75	328	162	166
		Total ..	..	243	243	1,030	516	514
		TOWN TOTAL ..	2·68	5,032	5,118	23,889	12,004	11,885

CENSUS ABSTRACT—*cont.*

TALUK.

Scheduled Castes.		Scheduled Tribes.		Literate and Educated Persons.		WORKERS. Total Workers (i—ix).		I Cultivators.		II Agricultural Labourers.	
M	F	M	F	M	F	M	F	M	F	M	F
(9)	(10)	(11)	(12)	(13)	(14)	(15)	(16)	(17)	(18)	(19)	(20)
..	..	..	..	205	105	150	..	13	..	..	..
..	..	..	..	133	54	139	41	3	..	7	17
..	..	..	..	338	159	289	41	16	..	8	17
..	..	..	..	194	82	155	5	23	..	35	2
..	..	..	..	122	70	89	17	10	..	7	..
..	..	..	..	140	54	126	2	10	..	60	..
..	..	..	..	456	206	370	24	43	..	102	2
51	53	..	..	212	120	162	31	19	..	13	7
..	..	..	..	130	44	109	17	3	..	7	..
..	..	..	..	47	11	77	..	1	..	19	..
51	53	..	..	389	175	348	48	24	..	39	7
2	2	..	..	105	79	74	3	6	..	..	..
32	33	..	..	151	86	106	11	6	..	2	..
51	66	..	..	215	97	181	34	48	..	1	1
51	48	..	..	82	39	93	1	16	..	18	..
126	149	..	..	186	70	151	23	19	1	56	14
262	298	..	..	739	371	605	72	95	1	77	15
307	298	..	..	147	49	179	69	37	4	89	62
271	275	..	..	150	48	204	18	86	..	78	12
578	578	..	..	297	97	383	87	123	4	167	74
..	..	..	..	171	84	102	26	13	..	27	19
..	..	..	..	134	137	103	46	13	2	22	14
99	94	..	..	73	23	53	5	1	1	3	1
99	94	..	..	378	244	258	77	27	3	52	34
103	102	..	..	91	35	121	69	18	..	53	56
73	50	..	..	153	82	169	33	64	14	37	10
176	152	..	..	244	117	290	102	82	14	90	66
1	1	..	..	192	104	138	13	16	1	17	..
	..	..	..	121	29	139	50	25	7	66	33
	1	..	..	313	133	277	63	41	8	83	33
..	..	..	..	133	37	117	22	28	..	24	15
..	..	..	..	122	55	84	..	9	..	40	..
..	..	..	..	91	34	91	29	25	9	27	17
..	..	..	..	346	126	292	51	62	9	91	32
1,235	1,204	..	..	8,142	5,059	6,028	757	886	49	881	304

URBAN BLOCKWISE PRIMARY

8. SHENCOTTAH

Serial Number.	Location Code No.	Name of Town/Ward/ Enumerator's Block number.	WORKERS. III Livestock, Forestry, Fishing, Hunting, Plantations, Orchards and Allied activities.		IV Mining and Quarrying.		(V) Manufacturing, Processing, Servicing and Repairs. (a) Household Industry.		(b) Other than Household Industry	
			M	F	M	F	M	F	M	F
		XXXV. SHENCOTTAH (M)—*cont.*	(21)	(22)	(23)	(24)	(25)	(26)	(27)	(28)
24		Ward/E.B. No. 10/24	..	..	..	..	..	..	53	..
25		10/25	2	1	..	..	42	2	14	8
		Total ..	2	1	..	..	42	2	67	8
26		11/26	4	..	..	..	3	1	13	1
27		11/27	..	..	..	..	14	6	8	6
28		11/28	..	..	..	..	..	..	24	..
		Total ..	4	..	..	..	17	7	45	7
29		12/29	..	..	..	..	6	5	21	6
30		12/30	..	..	..	..	11	8	10	3
31		12/31	1	..	..	..	2	..	16	..
		Total ..	1	..	..	..	19	13	47	9
32		13/32	..	..	..	..	6	1	16	..
33		13/33	4	..	..	..	16	1	11	9
34		13/34	3	1	..	..	1	..	8	2
35		13/35	1	..	..	..	11	..	6	..
36		13/36	1	..	..	..	20	7	6	..
		Total ..	9	1	..	..	54	9	47	11
37		14/37	10	..	..	..	13	1	..	..
38		14/38	..	..	..	..	14	3	5	1
		Total ..	10	..	..	..	27	4	5	1
39		15/39	..	..	..	..	30	7	8	..
40		15/40	..	..	..	..	30	21	3	9
41		15/41	..	..	..	..	3	..	3	1
		Total ..	..	..	..	..	63	28	14	10
42		16/42	6	1	..	..	..	2	8	1
43		16/43	1	..	..	..	6	..	11	..
		Total ..	7	1	..	..	6	2	19	1
44		17/44	4	..	..	..	1	1	20	7
45		17/45	4	..	..	..	..	1	14	2
		Total ..	8	..	..	..	1	2	34	9
46		18/46	1	..	..	..	1	3	14	4
47		18/47	..	..	..	..	..	..	7	..
48		18/48	..	..	..	..	2	..	12	1
		Total ..	1	..	..	..	3	3	33	5
		TOWN TOTAL	62	8	..	..	341	96	809	84

Area figures for village and town areas are those supplied by the Assistant Director of Survey and Land Records of the District the village and town areas will not tally with the taluk figures furnished by the Director of Land Records because taluks area given

CENSUS ABSTRACT—*concld.*

TALUK.

WORKERS.									
VI Construction.		VII Trade and Commerce.		VIII Transport, Storage and Communications.		IX Other Services.		X Non-workers.	
M	F	M	F	M	F	M	F	M	F
(29)	(30)	(31)	(32)	(33)	(34)	(35)	(36)	(37)	(38)
31	..	29	..	7	..	16	..	141	284
10	..	11	8	3	..	47	5	91	181
41	..	40	8	10	..	63	5	232	465
6	..	36	..	22	..	13	1	134	258
..	..	13	..	6	..	31	5	89	175
6	..	8	..	4	..	14	2	106	235
12	..	57	..	32	..	58	8	329	668
3	..	54	3	11	1	35	9	138	285
6	..	18	3	8	1	46	2	115	189
..	..	16	..	11	..	11	..	76	15
9	..	88	6	30	2	92	11	329	628
..	..	15	..	9	..	22	2	61	139
1	..	37	1	7	..	22	..	110	203
1	..	45	1	39	2	35	27	129	282
3	..	15	..	8	..	15	1	83	166
..	..	26	..	2	..	21	1	151	278
5	..	138	2	65	2	115	31	534	1,068
..	..	9	..	9	..	12	2	154	251
..	..	7	..	5	..	9	2	149	332
..	..	16	..	14	..	21	4	303	583
1	..	17	..	1	..	5	..	113	228
..	..	25	..	4	..	6	..	123	182
2	..	8	..	8	..	25	2	84	128
3	..	50	..	13	..	36	2	320	538
..	..	16	1	5	5	15	3	71	105
2	2	12	..	11	1	25	6	131	248
2	2	28	1	16	6	40	9	202	353
1	..	31	..	13	1	35	3	181	297
6	1	9	..	2	..	13	6	98	187
7	1	40	..	15	1	48	9	279	484
17	..	21	..	2	..	9	..	83	165
1	..	11	..	5	..	11	..	70	161
1	..	18	..	3	..	3	2	71	137
19	..	50	..	10	..	23	2	224	463
143	3	1,189	34	588	16	1,129	163	5,976	11,128

concerned (in consultation with the Thasildars of the taluks concerned) and Local Bodies respectively. The total of the area figures of by the Director of Land Records takes into account hills, forests, rivers, etc., where as village and town area may not include the same

APPENDIX.

STATEMENT SHOWING THE DETAILS OF WARD/HNB AND DOOR NUMBERS CONSTITUTING THE E.B.

E.B. Number.	*Street Name.*	*Door Numbers included in the E B.*
(1)	(2)	(3)
	XXXV SHENCOTTAH (M)	
1.	Elathor Road	1 to 7 and 9.
	Tenkasi Road	1 to 8C.
	Amman Sannathi Street	1 to 120.
2	Veerakesava Perumal Sannadhi Street	1 to 82.
	North Car Street	1 to 6 and 14 to 18
	Perumal Koil Street	1 to 55.
	South Car Street	1 to 88.
3	West Arasazhar Street	1 to 63.
	North Mada Street	1 to 7.
	Ambigapuram Street	1 to 14.
	North Car Street	7 to 13A.
	West Car Street	26 to 32.
4	South Car Street	19 to 157.
5	Pillayar Koil Street	1 to 64.
6	Dr. S. S. Pillai Road	61 to 96.
	Jawaharlal Nehru Road	1 to 21, 76 to 109.
	Maiyappan Kanyalar Street	1 to 10.
	North Muppadathi Amman Koil Street	1 to 10.
	South Muppadathi Amman Koil Street	1 to 3.
	West Car Street	13 to 25.
	Muthusamy Karayalar Street	1 to 18.
	Pillayar Koil Street	65 to 86.
	West Pillayar Koil Street	1 to 14.
7	East Muppadathiamman Koil Street	1 to 15.
	Naidu Bajani Madam Street	1 to 17.
	Rama Subba Naidu Street	1 to 28A.
	Servikaran Pandaram Street	41 to 48.
	Hariharaputhira Moopanar Street	1 to 31.
	Veerabadhra Karayalar Street	1 to 23.
8	Dr. S. S. Pillai Road	1 to 60.
	Jawaharlal Nehru Road	22 to 75.
9	Kothiram Road	1 to 26.
	Subramanya Karyalar Street	1 to 16.
	Sankara Krishna Karyalar Street	3 to 21.
	West Car Street	1 to 12.
	Sudali Muthu Karyalar Street	1 to 9.
	Muthukrishna Karyalar Street	1 to 28.
	Naidumar Street	1 to 39.

E.B. Number. (1)	*Street Name.* (2)	*Door Numbe s included in the E.B.* (3)
	XXXV SHENCOTTAH (M)—*cont.*	
10	Railway Station Road	1 to 79.
	Renganathar Karyalar Street	1 to 19.
	Sattanathar Karyalar Street	1 to 72.
11	Servikara Pudur Street	49 to 128.
	Sastrigal Street	1 to 80.
12	Sankarasubramaniyar Iyer Street	1 to 25.
	Gurusamy Karyalar Street	1 to 23.
	Gandhi Road	169 ABC, 171 and 171A.
	Meerapillaiammani Street	18 to 19
	Nambiar Street	1 to 25.
	Ramasamy Idai Street	1 to 10.
	Konar Street	1 to 21.
13	Senni Ayya Thevar Street	1 to 59.
	Kaliyamman Koil Street	1 to 67.
14	Vandi Mahachiamman Koil Street	1 to 10.
	Shanmuga Moopanar Street	1 to 21.
	Shahul Hameed Rowthar Street	1 to 35A
	Karuppan Karyalar Street	1 to 15.
	Servikara Pudur Street	129 to 185.
	Gandhi Road	126 to 170.
	Meerapillai Ammani Street	1 to 17.
15	Sankarapandia Thalyivanar Street	53 to 79.
	Arumugam Pillai Street	1 to 36.
	Vandimahachiamman Koil Street	11 to 30.
	Velusamy Karyalar Street	1 to 11.
	Insurance Hospital Street	1 to 27.
	Teacher Velayutham Pillai Road	1 to 21.
	Pandaram Street	1 to 21.
16	Ramasamy Thevar Street	1 to 72.
	Thalavanan Street	1 to 14.
	Chokalingam Pillai Street	12 to 15.
	Subbiah Thevar Street	1 to 7.
	Thevar Street	1 to 28.
17	Sankara Pandia Thalaivanar Street	1 to 52.
	Dr. Pandiyar Street	1 to 14.
	Mupudathiyapillai Street	1 to 26.
18	South Bodthathar Koil Street	1 to 8.
	Kalyana Sundaram Pillai Street	1 to 8.

E.B. Number. (1)	*Street Name.* (2)	*Door Numbers included in the E.B.* (3)
	XXXV SHENCOTTAH (M)—*cont.*	
18	Pulavar Street	46 to 50.
	Velar Street	1 to 20.
	Illatha Pillaiamman Street	1 to 24.
	Manthir Asary Street	1 to 17.
19	Chockalingam Pillai Street	1 to 11.
	Padayachi Street	1 to 9; 13 to 18.
	Servikaran Pudur Street	186 to 265.
20	K. C. Road	1 to 40; 439 to 450.
	Tenkasi Road	9 to 12.
	East Pallivasal Street	1 to 61.
21	South Pallivasal Street	1 to 10A.
	North Pallivasal Street	1 to 8.
	Pillayar Koil Street	87 to 150.
	Padayachi Street	10 to 12.
	Ramasubbha Naidu Street	29 to 41.
	Servikara Pudur Street	23 to 40 and 266 to 290.
22	K. C. Road	41 to 90; 388 to 438.
	Vaidya Pichayamman Street	1 to 39.
	East Pallivasal Street	62 to 76.
	Arunachala Asary Street	1 to 32.
23	Seni Asari Street	1 to 12.
	Pulavar Street	1 to 45 and 51 to 66.
	Mohamed Appah Rowthar Street	1 to 14.
	Chockalingam Pillai Street	17 to 23.
	Servikaran Pudur Street	1 to 22 and 211 to 233.
24	Vadakkathiamman Koil Street	1 to 20A.
	Kalyani Asari Street	1 to 13.
	Muthiah Asari Street	1 to 29.
	Vallan Road	1 to 36.
	Vairavanatha Moopanar Street	1 to 20.
	Modakkanna Mooppnar Street	1 to 12A and 13.
	Puthivan Karyalar Street	1 to 21.
25	Selvavinayagar Koil Street	1 to 108.
	M. S. Karyalar Street	11 to 14.
	Kamaraj Colony	29 to 30.
26	S. R. K. Street	26.
27	Kamachi Street	1 to 77.

E.B. Number.	*Street Name.*	*Door Numbers included in the E.B.*
(1)	(2)	(3)
	XXXV SHENCOTTAH (M)—*cont.*	
27	Vallan Road	37 to 52.
28	Selvavinayagar Koil Street	109 to 163.
	M. S. Karyalar Street	1 to 10; 15 to 44.
29	K. C. Road	91 to 216; 321 to 387.
30	Kamachi Street	78 to 129.
	Manthir Thevar Street	1 to 33
	Vallan Road	53 to 74.
31	Insurance Hospital Road	28 to 53.
	Karuppan Karyalar Street	16 to 36.
	Chockalingam Pillai Road	
	Kamaraj Colony	1 to 28.
	Thevar Street	29 to 30A.
	Gandhi Road	117 to 125.
32	K. C. Road	312 to 320.
	M. M. Colony Street	1 to 45.
	Tailor Mustafa Street	1 to 21.

AMBASAMUDRAM TALUK

TIRUNELVELI DISTRICT

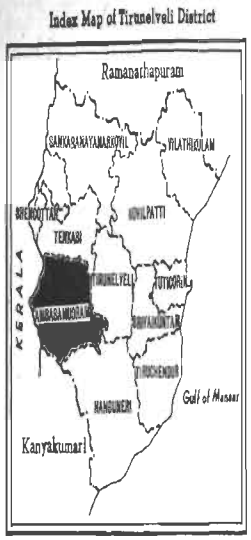

SCALE

1 0 1 2 3 Miles

Kilometre 1 0 1 2 3 4

PANCHAYAT UNIONS

A Kadaiyam

B Pappakudi

C Ambasamudram

D Cheranmahadevi

TENKASI TALUK

KERALA

TIRUNELVELI TALUK

NANGUNERI TALUK

VILAVANCODE TALUK KANYAKUMARI DISTRICT

KALKULAM TALUK (K.K. DIST.)

FOREST

Tenkasi

Tenkasi Junc.

Vengadampatti

Manjolai

Keel Kadaiyam

Therku Kadaiyam

Alwarkurichi

Keel Ambur

Pappakudi P

Mukkudal

Vikramasingapuram (40,274)

Sivanthipuram

AMBASAMUDRAM (27,709)

Veeravanallur (15,110)

Kallidaikurichi (21,540)

Manimuthar (T.S.) (11,181)

Cheranmahadevi

Tirunelveli

Tirunelveli Junc.

Pathamadai

Servalar R.

Tambaraparni River

Manimuthar River

Nanguneri

Kolakudi

Pattayamkottai

REFERENCE

State Boundary	
District Boundary	
Taluk Boundary	
Taluk Head Quarters	
Panchayat Union Boundary	
Village Boundary with Location Code Numbers	115
State Highways	SH
Roads	
Railway line (Metre Gauge)	
River with Stream	
Uninhabited Villages	
Villages having Population Below 250	
Villages having Population 250-499	
Villages having Population 500-999	
Villages having Population 1000-4999	
Villages having Population Above 5000	
Post and Telegraph Office	PT
Police Station	P
Rest House	R
Hospitals, Primary Health Centres, Dispensaries & M. C. W. Centres	H
Colleges and High Schools	C,S
Towns	
Urban Areas	

77° 10' East of Greenwich

Prepared at the Office of the Director of Census, Tamil Nadu, Madras.

9. AMBASAMUDRAM TALUK.

ALPHABETICAL LIST OF VILLAGES.

9. AMBASAMUDRAM TALUK.

Serial Number.	*Name of Village.*	*L.C. No. 1971.*	*L.C. No. 1961.*
(1)	(2)	(3)	(4)
1	Adaichani	27	32
2	Adayakarunkulam	40	52
3	Aladiyur	N.C.U. XL.	77*
4	Alwarkurichi	22	26
5	Ananthaperumalnadanoor	92	14
6	Anjankattalai	5	5
7	Arasankulam	37	40*
8	Athalanallur	51	42*
9	Ayanmanarmangalam	50	57
10	Ayansingampatti	77 a/b	79*
11	Ayanthiruvaleaswaram	28	34
12	Ayyanpottalputhur	91	15*
13	Bramadesam	44	46
14	Cheranmahadevi	62	63*
15	Chockalingapuram	74	70*
16	Desamanickam	70	67*
17	Dharmapuramadam	20	22*
18	Ekambarapuram	41	54
19	Esanamadam	39	50*
20	Giriammalpuram	56	41*
21	Gopalasamudram	73	69
22	Govindaperi	19	20
23	Harikesavanallur	53	41*
24	Idaikal	7	11
25	Iluppaikurichi	33	37*
26	Inam Dharmapuramadam	102	22*
27	Inam Manarmangalam	107	58*
28	Inam Pottalputhur	103	15*
29	Inam Sivanthi Esanamadam	105	50*
30	Inam Thirupudai Esanamadam	106	43*
31	Kadayamperumpathu	1	1
32	Kapaliparai	34	37*
33	Karisalpatti	88	84
34	Kattukuthagai Pottalputhur	104	16
35	Karisoolnathamangalam	66	67*
36	Kasidarmam	9	10*
37	Keelaseval	72	70*
38	Kela Ambur	24	29
39	Kelakadayam	15 a/b, b/b	2
40	Kesavasamudram	67	72

Serial Number.	*Name of Village.*	*L.C. No. 1971.*	*L C. No. 1961.*
(1)	(2)	(3)	(4)
41	Kila Ambasamudram	N.C.U. XXXVII	45*
42	Kilmugam	N.C.U. XL.	77*
43	Kodarankulam	101	53
44	Kolumadai	68	71
45	Kooniyoor	61	62
46	Kuthapanjan	93	6
47	Madathur	4	12
48	Malayankulam	80	80
49	Manabaranallur	54	38*
50	Mannarkoil	29	48
51	Maruthamputhur	12	8
52	Mela Ambasamudram	N.C.U. XXXVII	45*
53	Mela Ambur	23	28
54	Mela Kadayam	14	1*
55	Melasevel	69	70*
56	Mukkudal	10	38
57	Nainarkulam	71	70*
58	Odaimarichan	11	9*
59	Omanallur	76	68
60	Pallakal	30	35
61	Pananjadi	31	36*
62	Pappakudi	35	10*
63	Pappankulam	98	79*
64	Pappankulam	25	30
65	Pathamadai	65	72
66	Pirancheri	75	70*
67	Pudupatti	6	7
68	Pungudaiyarkulam	87	83
69	Puthukudi	83	61*
70	Ravanasamudram	18 a/b, b/b	23, 24
71	Rengasamudram	32	36*
72	Rowthaperi	96 a/b, b/b	13
73	Sattupathu	45	44
74	Sengulam	8	37*
75	Serankoilpathu	84	63*
76	Sivanthipuram	95	51
77	Sivasailam	21	27
78	Thenthiruppuvanam	55	38*
79	Therku Ariyanayakipuram	58	60*
80	Therkukadayam	16 a/b ,b/b	17

Serial Number.	*Name of Village.*	*L.C. No. 1971.*	*L.C. No. 1961.*
(1)	(2)	(3)	(4)
81	Therkukallidaikurichi	79 a/c, b/c	74
82	Therkkukarukurichi	85	81
83	Therkku Madathur	3	3
84	Therkku Veeravanallur	81	73
85	Thimmarajasamudram	N.C.U. XXXVIII	55*
86	Thiruppudaimaruthur	52	42*
87	Thiruthu	63	65
88	Thiruviruthanpuli	86	82
89	Thuppakudi	26	31
90	Udayamarthandapuram	57	60*
91	Udayampuli	13	9*
92	Ulagankulam	89	85
93	Umayamalpuram	64	66
94	Urkadu	N.C.U. XXXVII	45*
95	Vadakku Ariyanayakipuram	36 a/b, b/b	40*
96	Vadakkukallidaikurichi	N.C.U. XXXVIII	55*
97	Vadakkukarukurichi	60	61*
98	Vadakku Veeravanallur	N.C.U. XXXIX	59*
99	Vagaikulam	100	47
100	Vairavikulam	78	76
101	Veerasamudram	17	25
102	Vellangudi	49	56
103	Venkadampatti	2	4
104	Venkatarengapuram	90	86
105	Vicramasingapuram	N.C.U. XXXVI	49
106	Vittirunthankulam	N.C.U. XXXIX	59*
107	Zamindargampatti	99 a/b	78

* During 1971 Census, these L.C. Units have been assigned more than one L.C. number.

VILLAGEWISE PRIMARY

9. AMBASAMUDRAM

Serial Number.	Location Code number.	Name of Village.	Area of Village in Hectares.	Occupied Residential Houses	Number of House holds.	Total Population including Institutional and Houseless Population.		
						P	M	F
(0)	(1)	(2)	(3)	(4)	(5)	(6)	(7)	(8)
1	1	Kadayamperumputhu	1,640·30	874	879	4,120	2,086	2,034
2	2	Venkadampatti	2,011·36	1,479	1,538	6,977	3,557	3,420
3	3	Therkku Madathur	873·34	566	566	2,460	1,264	1,196
4	4	Madathur	514·77	300	310	1,302	650	652
5	5	Anjankattalai	1,002·44	374	374	1,767	857	910
6	6	Pudupatti	1,661·10	558	593	2,587	1,225	1,362
7	7	Idaikal	2,384·49	785	787	3,426	1,675	1,751
8	8	Sengulam	250·91	110	117	488	230	258
9	9	Kasidarmam	91·46	31	31	150	72	78
10	10	Mukkudal	814·25	2,378	2,414	10,339	5,134	5,205
11	11	Odaimarichan	715·72	47	47	209	107	102
12	12	Maruthamputhur	1,078·12	979	990	3,929	1,867	2,062
13	13	Udayampuli	615·43	549	605	2,636	1,247	1,389
14	14	Melakadayam	1,030·79	..	Uninhabited.		..	..
15	15 a/b	Keelakadayam	828·42	1,161	1,161	5,218	2,572	2,646
16	15 b/b	Keelakadayam	601·38	808	808	3,600	1,774	1,826
17	16 a/b	Therku Kadayam	407·14	1,471	1,471	6,156	3,078	3,078
18	16 b/b	Therku Kadayam	8·26	402	407	1,502	736	766
19	17	Veerasamudram	152·57	180	194	741	282	459
20	18 a/b	Ravanasamudram	142·86	614	634	2,834	1,252	1,582
21	18 b/b	Ravanasamudram	702·56	515	517	2,015	970	1,045
22	19	Govindaperi	440·31	302	303	1,347	675	672
23	20	Dharmapuramadam	614·68	615	615	2,834	1,464	1,370
24	21	Sivasailam	955·49	259	267	1,353	617	736
25	22	Alwarkurichi	1,423·33	1,680	1,698	7,316	3,792	3,524
26	23	Mela Ambur	1,571·17	636	636	3,045	1,511	1,534
27	24	Keela Ambur..	711·46	1,232	1,232	5,054	2,433	2,621
28	25	Pappankulam	780·66	959	986	3,973	19,46	2,027
29	26	Thuppakudi	429·38	288	289	1,160	581	579
30	27	Adaichani	634·97	591	592	2,496	1,229	1,267
31	28	Ayanthiruvaleswaram	312·42	773	777	3,242	1,594	1,648
32	29	Mannarkoil	1,046·55	310	316	1,244	638	606

CENSUS ABSTRACT.

TALUK.

Scheduled Castes.		Scheduled Tribes.		Literate and Educated Persons.		WORKERS. Total Workers (i—ix).		I Cultivators.		II Agricultural Labourers.	
M	F	M	F	M	F	M	F	M	F	M	F
(9)	(10)	(11)	(12)	(13)	(14)	(15)	(16)	(17)	(18)	(19)	(20)
128	141	..	..	966	501	1,289	680	536	213	303	235
233	211	..	..	1,357	906	2,263	1,429	920	241	568	283
70	54	..	..	646	236	765	323	268	34	161	87
118	123	..	..	309	129	432	283	202	58	83	27
57	69	..	..	372	149	512	308	212	17	75	46
161	161	..	..	465	167	728	704	282	33	127	68
273	270	..	..	796	280	978	719	210	39	377	239
208	231	..	..	59	13	152	149	95	16	25	119
1	..	..	..	13	4	40	17	23	..	12	..
527	544	..	..	3,311	1,964	2,660	931	455	60	220	71
..	..	..	..	56	36	66	28	23	..	4	..
84	120	..	..	803	405	1,174	1,070	431	22	271	118
74	108	..	..	710	314	740	388	286	7	140	100
..	..	..	..	..	Uninhabited.		..	..	..	..	..
420	427	..	..	1,425	707	1,446	504	529	14	381	163
297	303	..	..	1,029	458	1,062	619	373	40	301	195
267	251	22	17	1,895	1,204	1,647	593	260	20	201	119
33	38	..	..	512	245	424	254	159	1	68	38
41	50	..	..	170	133	99	119	53	..	1	26
10	10	..	..	883	707	564	273	170	3	30	6
567	630	..	..	426	166	603	300	274	18	220	187
231	206	..	..	293	167	445	307	142	17	233	267
262	248	..	..	822	433	882	303	294	58	158	136
55	66	..	1	355	341	341	163	179	2	85	127
790	774	14	12	2,329	1,062	1,916	391	663	45	433	61
251	284	..	..	962	655	682	402	302	37	223	258
489	508	..	..	1,362	742	1,356	508	490	54	272	327
512	510	..	..	1,013	576	1,204	228	597	50	237	36
174	188	..	..	201	64	418	76	254	1	109	33
278	304	..	..	596	231	754	432	471	39	172	222
156	145	..	..	1,011	547	921	134	526	6	62	3
146	143	..	..	374	151	365	209	79	5	38	92

VILLAGEWISE PRIMARY

9. AMBASAMUDRAM

Serial Number.	Location Code Number.	Name of Village.	WORKERS. III Livestock, Forestry, Fishing, Hunting, Plantations, Orchards and Allied activities.		IV Mining and Quarrying.		(V) Manufacturing, Processing, Servicing and Repairs. (a) Household Industry.		(b) Other than Household Industry.	
			M	F	M	F	M	F	M	F
			(21)	(22)	(23)	(24)	(25)	(26)	(27)	(28)
1	1	Kadayamperumputhu	27	6	35	..	98	164	21	3
2	2	Venkadampatti	46	7	..	..	310	840	98	16
3	3	Therkku Madathur	17	1	..	..	134	166	73	21
4	4	Madathur	7	..	..	..	68	195	23	..
5	5	Anjankattalai	34	11	..	..	101	226	32	..
6	6	Pudupatti	11	3	1	..	200	584	38	..
7	7	Idaikal	36	..	..	..	131	406	49	7
8	8	Sengulam	3	1	..	..	2	2	13	4
9	9	Kasidarmam	..	..	..	..	2	17	..	..
10	10	Mukkudal	32	2	8	..	176	464	807	145
11	11	Odaimarichan	..	..	..	..	25	27	11	
12	12	Maruthamputhur	6	41	2	..	246	875	96	.
13	13	Udayampuli	9	.	3	..	184	268	4	.
14	14	Melakadayam	..	Uninhabited.		..	..	..	.	..
15	15 a/b	Keelakadayam	28	..	..	..	53	284	62	10
16	15 b/b	Keelakadayam	38	3	..	..	102	345	50	26
17	16 a/b	Therkukadayam	91	17	17	2	137	296	7	23
18	16 b/b	Therkukadayam	..	..	.	..	16	200	3	..
19	17	Veerasamudram	..	..	..	..	9	90	2	..
20	18 a/b	Ravanasamudram	23	..	..	..	62	25	3	17
21	18 b/b	Ravanasamudram	10	..	1	.	40	75	3	..
22	19	Govindaperi	13	..	4	..	2	.	6	18
23	20	Dharmapuramadam	3	..	..	..	3	22	10	18
24	21	Sivasailam	14	..	.	..	3	18	4	1
25	22	Alwarkurichi	16	4	9	..	110	176	83	16
26	22	Mela Ambur	4	..	3	..	33	63	42	1
27	24	Keela Ambur.	73	3	5	..	43	67	183	6
28	25	Pappankulam	2	..	12	..	40	119	95	5
29	26	Thuppakudi	..	..	..	..	15	13	5	10
30	27	Adaichani	1	..	5	..	29	156	15	
31	28	Ayanthiruvaleswaram ..	3	..	8	..	98	103	50	.
32	29	Mannarkoil	4	..	17	..	55	93	63	2

CENSUS ABSTRACT—*cont.*

TALUK.

WORKERS									
VI		VII		VIII		IX		X	
Construction		Trade and Commerce.		Transport, Storage & Communications.		Other Services		Non-workers	
M	F	M	F	M	F	M	F	M	F
(29)	(30)	(31)	(32)	(33)	(34)	(35)	(36)	(37)	(38)
45	29	65	5	1	..	158	25	797	1,354
7	..	168	5	4	..	142	37	1,294	1,991
10	..	45	3	1	..	56	11	499	873
3	..	22	..	1	..	23	3	218	369
3	..	39	..	..	..	16	8	345	602
4	..	33	1	..	..	32	15	497	658
12	..	68	21	6	..	89	7	697	1,032
..	..	1	1	1	..	12	6	78	109
..	..	1	..	..	..	2	..	32	61
17	2	405	7	243	..	297	180	2,474	4,274
..	..	1	..	..	..	2	1	41	74
6	..	55	2	6	..	55	12	693	992
2	..	30	1	..	..	41	12	507	1,071
..	..	..	..	..	..	..	..	..	..
39	..	157	3	36	..	161	30	1,126	2,142
8	..	109	2	10	..	71	8	712	1,207
117	3	188	41	32	..	529	72	1,431	2,485
10	..	86	4	6	..	44	11	312	512
..	..	24	1	3	..	7	2	183	340
23	..	125	..	26	..	72	14	688	1,309
..	..	21	4	3	..	31	16	367	745
8	2	12	1	3	..	22	2	230	365
264	56	53	1	..	..	97	12	582	1,067
10	..	17	..	1	..	28	15	276	573
105	4	150	10	76	..	266	75	1,876	3,133
4	..	21	2	5	..	45	41	829	1,132
65	1	93	14	15	..	117	36	1,077	2,113
19	..	83	4	7	..	112	14	742	1,799
..	..	12	1	..	..	23	4	163	503
..	..	19	..	1	..	41	7	475	835
3	..	71	7	8	..	73	15	673	1,514
12	3	45	..	17	..	35	14	273	397

VILLAGEWISE PRIMARY

9. AMBASAMUDRAM

Serial Number.	Location Code No.	Name of Village.	Area of Village in Hectares.	Occupied Residential Houses.	Number of Households.	Total Population including Institutional and Houseless Population.		
						P	M	F
(0)	(1)	(2)	(3)	(4)	(5)	(6)	(7)	(8)
33	30	Pallakal	299·47	92	93	371	180	191
34	31	Pananjadi	147·31	416	416	1,620	779	841
35	32	Rengasamudram	538·65	510	510	2,014	979	1,035
36	33	Iluppaikurichi	44·72	122	140	532	275	257
37	34	Kabalıparai	143·26	200	200	755	347	408
38	35	Pappakudi	1,931·54	1,614	1,641	6,524	3.160	3,364
39	36 a/b	Vadaku Ariyanayakıpuram ..	2,624·07	905	929	3,917	1,958	1,959
40	36 b/b	Vadaku Ariyanayakıpuram ..	25·09	254	255	986	492	494
41	37	Arasankulam	111·29	69	69	288	143	145
42	39	Esanamadam	60·70	..	Uninhabited		..	..
43	40	Adayakarunkulam	241·60	227	229	1,039	530	509
44	41	Ekambarapuram	135·17	51	55	194	101	93
45	44	Bramadesam	375·15	1,145	1,146	4,735	2,308	2,427
46	45	Sattupathu	219·49	386	388	1,554	753	801
47	49	Vallanguh	451·24	956	956	4,087	1,917	2,170
48	50	Ayanmanarmangalam	56·42	..	Uninhabited		..	..
49	51	Athalanallur	292·19	393	399	1,612	783	829
50	52	Thuruppudaimaruthur	233·97	256	256	1,023	485	538
51	53	Harikesavanallur	107·24	209	230	875	399	476
52	54	Manabaranallur	111·29	112	113	451	215	236
53	55	Thenthiruppuvanam	71·53	57	67	322	150	172
54	56	Giriammalpuram	335·09	647	647	2,728	1,328	1400
55	57	Udaya Marthandapuram	54·23	42	42	155	74	81
56	58	Therkku Ariyanayakıpuram ..	169·97	176	176	669	334	335
57	60	Vadakku Karukurichi	341·36	691	698	2,690	1,282	1,408
58	61	Koonıyoor	145·69	469	470	1,833	849	984
59	62	Cheranmahadevi	827·61	2,580	2,587	10,129	4,755	5,374
60	63	Thiruthu	33·59	214	214	853	381	472
61	64	Umayamalpuram	48·95	..	Uninhabited		..	..
62	65	Pathamadai	854·43	1,266	1,279	5,171	2,361	2,810
63	66	Karisoolnathamangalam	293·81	372	372	1,570	747	823
64	67	Kesavasamudram	640·64	717	743	2.979	1,331	1,648
65	68	Kolumadai	300·69	120	122	484	243	241

CENSUS ABSTRACT—*cont.*

TALUK.

Scheduled Castes.		Scheduled Tribes		Literate and Educated Persons.		WORKERS					
						Total Workers (i—ix)		I Cultivators		II Agricultural Labourers.	
M	F	M	F	M	F	M	F	M	F	M	F
(9)	(10)	(11)	(12)	(13)	(14)	(15)	(16)	(17)	(18)	(19)	(20)
..	1	..	..	131	73	93	6	61	4	6	1
202	225	..	..	413	164	465	185	213	7	97	87
202	214	..	..	607	280	604	161	357	11	88	74
26	19	..	..	109	39	182	88	71	9	38	61
46	85	..	..	196	85	205	74	116	32	28	21
619	682	14	6	1,720	910	1,953	728	113	68	633	182
232	235	..	..	1,125	604	1,148	697	337	25	148	329
125	155	..	..	312	158	310	299	51	8	49	46
26	20	..	..	56	18	92	41	59	1	13	2
..	..	..	..	..	Uninhabited		..	..	..	..	..
124	129	..	..	315	162	268	74	37	11	106	54
64	59	..	..	44	16	54	25	16	..	29	21
746	778	..	..	1,015	599	1,430	776	503	149	317	396
155	149	..	..	371	231	403	54	174	10	181	34
373	420	..	..	1,218	617	1,152	198	485	14	86	24
..	..	..	..	..	Uninhabited		..	..	..	..	..
197	208	..	..	391	245	438	53	227	19	145	17
97	104	..	..	212	115	294	84	156	8	73	47
67	116	..	..	220	142	155	4	90	2	32	..
79	84	..	..	112	56	125	76	100	13	16	62
34	37	..	..	48	21	92	28	32	..	57	28
317	344	..	..	636	271	777	240	451	1	107	75
..	..	..	..	21	10	56	62	..	..	56	62
45	47	..	..	103	22	229	225	33	20	190	205
365	432	..	..	772	480	721	428	330	68	91	244
128	159	..	..	529	394	444	220	165	21	64	98
867	1,124	..	..	2,991	2,101	2,361	918	736	172	512	475
61	70	..	..	268	233	191	142	70	19	11	48
..	..	..	..	..	Uninhabited		..	..	..	..	..
357	489	..	..	1,372	749	1,166	647	329	35	215	225
203	223	..	..	373	160	420	225	268	162	95	63
93	129	..	..	751	480	657	195	283	22	61	74
116	116	..	..	104	35	155	3	52	..	67	6

VILLAGEWISE PRIMARY

9. AMBASAMUDRAM

Serial Number.	Location Code No.	Name of Village	WORKERS							
			III Livestock, Forestry, Fishing, Hunting, Plantations, Orchards & Allied activities.		IV Mining and Quarrying.		V Manufacturing, Processing, Servicing and Repairs.			
							(a) Household Industry.		(b) Other than Household Industry.	
			M	F	M	F	M	F	M	F
			(21)	(22)	(23)	(24)	(25)	(26)	(27)	(28)
33	30	Pallakal	..	..	..	..	..	..	12	..
34	31	Pananjadi	..	..	1	..	41	90	13	1
35	32	Rengasamudram	10	1	..	..	23	63	48	10
36	33	Iluppaikurichi	3	..	..	..	4	2	21	11
37	34	Kabalıparai	..	..	..	..	16	2	16	17
38	35	Pappakudi	26	2	..	..	110	435	156	5
39	36 a/b	Vadaku Ariyanayakipuram	36	14	..	..	112	264	237	23
40	36 b/b	Vadaku Ariyanayakipuram	20	6	1	..	58	225	77	4
41	37	Arasankulam	8	..	..	..	..	37	8	..
42	39	Esanamadam	..	..	Uninhabited		..	..	..	..
43	40	Adayakarunkulam	1	..	..	..	..	..	92	6
44	41	Ekambarapuram	..	..	..	..	..	1	1	..
45	44	Bramadesam	31	4	25	1	109	163	144	11
46	45	Sattupathu	..	..	..	..	4	8	2	..
47	49	Vellanguli	13	4	2	..	291	122	73	4
48	50	Ayanmanarmangalam	..	..	Uninhabited		..	..	..	..
49	51	Athalanallur	..	..	1	..	..	2	16	5
50	52	Thiruppudaimaruthur	1	..	..	..	2	16	5	..
51	53	Harikesavanallur	..	..	..	..	..	..	4	..
52	54	Manabaranallur	..	..	..	..	1	..	5	..
53	55	Thenthiruppuvanam	..	..	..	..	..	..	..	..
54	56	Giriammalpuram	2	..	..	..	144	161	8	..
55	57	Udaya Marthandapuram	..	..	..	..	..	..	..	..
56	58	Therkku Ariyanayakipuram	..	..	..	..	..	..	..	..
57	60	Vadakku Karukkurichi	12	1	..	..	38	51	44	38
58	61	Koonıyoor	11	6	..	..	31	53	56	21
59	62	Cheranmahadevi	17	..	4	..	153	143	211	28
60	63	Thiruthu	2	..	..	..	30	65	13	..
61	64	Umayalpuram	..	..	Uninhabited		..	..	..	..
62	65	Pathamadai	19	1	24	22	153	313	94	6
63	66	Karisoolnathamanglam	..	..	..	..	11	..	7	..
64	67	Kesavasamudram	45	1	..	..	21	81	60	4
65	68	Kolumadai	11	..	..	..	1	..	5	..

CENSUS ABSTRACT—*cont.*

TALUK.

WORKERS.									
VI		VII		VIII		IX		X	
Construction.		Trade and Commerce.		Transport, Storage and Communications.		Other Services.		Non-workers.	
M	F	M	F	M	F	M	F	M	F
(29)	(30)	(31)	(32)	(33)	(34)	(35)	(36)	(37)	(38)
..	..	11	..	..	..	3	1	87	185
4	..	58	..	6	..	32	..	314	656
2	..	25	..	2	..	49	2	375	874
10	..	19	1	..	..	16	4	93	169
1	..	13	..	3	..	12	2	142	324
44	..	101	5	25	..	145	31	1,207	2,636
53	..	59	7	20	..	146	35	810	1,262
4	..	23	2	4	..	23	8	182	195
..	..	2	1	1	..	1	..	51	104
..	..	..		Uninhabited	..	..	..	..	..
1	..	14	..	..	..	17	3	262	435
1	..	1	1	..	..	6	2	47	68
47	..	108	16	26	..	120	36	878	1,651
..	..	10	..	..	..	32	2	350	747
14	4	106	6	10	..	72	20	765	1,972
..	..	..		Uninhabited	..	..	..	..	..
3	..	13	..	2	.	31	10	345	776
17	..	13	9	1	..	26	4	191	454
..	..	4	..	1	..	24	2	244	472
..	..	1	..	..	..	2	1	90	160
..	..	..	..	1	..	2	..	58	144
1	..	34	..	1	..	29	3	551	1,160
	..	..	..	..	..	..	..	18	19
..	..	..	..	..	..	6	..	105	110
33	..	74	3	15	..	84	23	561	980
4	2	21	3	16	..	76	16	406	764
35	..	235	6	74	2	84	92	2,394	4,456
3	..	15	3	2	..	45	7	190	330
..	..	..		Uninhabited	..	..	..	..	..
9	..	136	15	42	1	145	29	1,195	2,163
5	..	6	..	3	..	25	1	327	598
3	..	81	5	21	..	76	8	680	1,453
..	..	6	..	2	..	1	1	88	23

VILLAGEWISE PRIMARY

9. AMBASAMUDRAM

Serial Number.	Location Code No.	Name of Village.	Area of Village in Hectares.	Occupied Residential Houses.	Number of House-holds.	Total Population including Institutional and Houseless Population.		
						P	M	F
(0)	(1)	(2)	(3)	(4)	(5)	(6)	(7)	(8)
66	69	Melaseval	1,172·75	792	817	3,368	1,599	1,769
67	70	Desamanickam	188·18	213	213	906	450	456
68	71	Namarkulam	79·80	119	119	506	242	264
69	72	Keelaseval	129·54	117	117	480	249	231
70	73	Gopalasamudram	883·46	1,171	1,171	4,730	2,282	2,448
71	74	Chockalingapuram	106·43	249	250	1,166	543	623
72	75	Pirancheri	343·18	301	301	1,287	625	662
73	76	Omananallur	503·44	110	110	497	250	247
74	77a/b	Ayan Singampatti	404·62	533	534	2,132	1,033	1,099
75	78	Vairavikulam	230·27	378	378	1,788	899	889
76	79a/c	Therkku Kallidaikurichi	1,253·26	344	344	1,511	755	756
77	79b/c	Therkku Kallidaikurichi	765·38	361	365	1,526	785	741
78	80	Malayakulam	918·26	250	280	1,105	558	547
79	81	Therkku Veeravanallur	2,456·53	306	306	1,341	650	691
80	83	Puthukudi	338·73	557	574	2,373	1,134	1,239
81	84	Serankoilpathu	837·05	315	334	1,408	670	738
82	85	Therkku Karukurichi	862·22	105	105	443	233	210
83	86	Thiruviruthanpuli	1,165·13	366	387	1,749	846	903
84	87	Pungudaiyarkulam	736·96	87	95	409	186	223
85	88	Karisalpatti	492·52	338	338	1,494	668	826
86	89	Ulagankulam	665·73	315	315	1,536	733	803
87	90	Venkata Rengapuram	328·21	157	161	641	310	331
88	91	Ayyan Pottalputhur	732·50	592	592	2,702	1,235	1,467
89	92	Ananthaperumal Nadanoor	1,068·18	818	840	3,548	1,693	1,855
90	93	Kuthapanjan	1,332·27	867	922	4,475	2,256	2,219
91	95	Sevanthipuram	408·07	1,848	1,848	8,039	4,001	4,038
92	96a/b	Rowthaperi	160·97	61	65	333	163	170
93	96b/b	Rowthaperi	169·97	46	46	235	119	116
94	98	Pappankulam	549·58	266	266	1,272	627	645
95	99a/b	Zaminsingampatti	899·36	296	306	1,382	670	712
96	100	Vagaikulam	231·48	436	439	1,816	895	921
97	101	Kodarankulam	333·91	429	435	1,766	857	909
98	102	Inam Dharmapuramadam	42·51	..	Uninhabited		..	..

CENSUS ABSTRACT—*cont.*

TALUK.

Scheduled Castes.		Scheduled Tribes.		Literate and Educated Persons.		WORKERS					
						Total Workers (i—ix)		I Cultivators		II Agricultural Labourers.	
M	F	M	F	M	F	M	F	M	F	M	F
(9)	(10)	(11)	(12)	(13)	(14)	(15)	(16)	(17)	(18)	(19)	(20)
352	421	..	..	797	542	888	351	440	105	212	215
112	119	..	..	200	51	260	82	166	44	66	23
80	90	..	..	186	145	136	92	132	42	.	49
..	..	..	..	191	66	147	15	104	10	18	3
546	615	..	..	1,185	554	1,212	367	633	125	266	167
151	146	..	..	296	188	279	67	122	..	10	..
164	177	..	..	345	178	385	97	236	..	109	97
38	34	..	..	95	44	135	31	35	2	74	18
347	377	..	..	631	339	660	237	210	8	323	220
183	182	..	..	685	428	543	300	109	..	265	192
99	103	..	..	377	188	490	184	100	10	158	45
593	593	..	..	424	140	433	383	178	5	162	334
212	296	..	..	271	136	336	157	175	12	107	46
93	117	..	..	215	121	419	320	169	133	176	131
84	91	..	..	640	300	671	223	115	11	47	89
7	9	..	..	485	342	320	33	64	1	..	..
..	..	..	..	199	123	140	35	79	..	27	11
39	55	..	..	343	204	495	259	225	15	117	167
12	12	..	..	104	95	32	32	61	..	23	30
27	40	..	..	366	462	357	18	251	2	48	..
57	71	..	..	430	301	401	284	154	23	138	197
54	66	..	..	156	123	157	27	89	15	43	9
254	291	..	..	733	344	689	533	131	38	171	148
142	185	3	4	994	466	1,072	754	386	69	201	139
295	254	..	..	939	345	1,377	548	692	43	304	82
144	133	..	..	2,691	1,719	1,910	300	244	24	124	25
12	14	..	..	71	7	95	32	63	1	..	..
..	..	..	..	53	19	80	50	44	3	2	..
146	148	..	..	400	182	390	231	265	145	81	69
..	..	..	..	459	278	399	32	245	5	98	19
160	193	..	..	517	239	521	332	145	15	77	134
169	205	..	..	416	125	546	208	289	23	150	126
..	..	..	..	..	Uninhabited	..	..	..	..	..	..

VILLAGEWISE PRIMARY

9. AMBASAMUDRAM

Serial Number	Location Code No.	Name of Village	WORKERS. III Livestock, Forestry, Fishing, Hunting, Plantations, Orchards and Allied activities. M	III F	IV Mining and Quarrying. M	IV F	V Manufacturing, Processing, Servicing and Repairs. (a) Household Industry. M	V (a) F	V (b) Other than Household Industry. M	V (b) F
			(21)	(22)	(23)	(24)	(25)	(26)	(27)	(28)
66	69	Melaseval	4	1	1	..	23	1	34	8
67	70	Desamanickam	4	1	..	..	1	4	6	4
68	71	Nainarkulam	..	..	..	..	..	..	..	..
69	72	Keelaseval	..	..	..	..	10	..	3	..
70	73	Gopalasamudram	21	7	..	..	39	18	55	12
71	74	Chockalingapuram	6	..	..	..	28	66	5	..
72	75	Pirancheri	..	..	..	..	1	..	15	..
73	76	Omanallur	..	..	..	..	..	..	11	9
74	77a/b	Ayansingampatti	..	..	1	..	19	7	25	..
75	78	Vairavikulam	8	5	1	..	12	82	25	3
76	79a/c	Therkku Kallidaikurichi	37	4	..	..	60	119	9	..
77	79b/c	Therkku Kallidaikurichi	..	..	..	..	31	24	9	2
78	80	Malayankulam	..	2	..	..	6	57	13	..
79	81	Therkku Veeravanallur	9	..	..	..	11	36	20	11
80	83	Puthukudi	14	3	1	..	299	75	58	8
81	84	Serankoilpathu	..	..	1	..	16	24	27	1
82	85	Therkkukarukurichi	..	..	..	..	11	21	16	..
83	86	Thiruvirudhanpuli	43	12	..	..	57	48	15	3
84	87	Pugudaiyarkulam	3	..	..	..	4	1	..	..
85	88	Karisalpatti	5	1	..	..	4	..	11	..
86	89	Ulagankulam	8	3	..	..	10	36	57	11
87	90	Venkata Rengapuram	..	..	..	..	1	..	5	..
88	91	Ayyan Pottalputhur	5	..	..	..	231	321	30	5
89	92	Ananthaperumal Nadanoor	33	4	2	..	157	458	122	44
90	93	Kuthapanjan	11	..	1	..	244	411	30	.
91	95	Sevanthipuram	37	2	28	2	16	141	995	3
92	96a/b	Rowthaperi	..	..	..	..	..	30	23	..
93	96b/b	Rowthaperi	6	..	..	..	3	46	11	..
94	98	Pappankulam	9	4	1	..	1	5	5	..
95	99a/b	Zamin Singampatti	2	..	2	..	7	3	5	..
96	100	Vagaikulam	4	..	1	..	31	91	143	78
97	101	Kodarankulam	4	1	3	..	26	35	29	3
98	102	Inam Dharmapuramadam	..	..	..	Uninhabited		..	..	..

CENSUS ABSTRACT—*cont.*

TALUK.

WORKERS									
VI		VII		VIII		IX		X	
Construction		Trade and Commerce		Transport, Storage and Communications		Other Services		Non-workers	
M	F	M	F	M	F	M	F	M	F
(29)	(30)	(31)	(32)	(33)	(34)	(35)	(36)	(37)	(38)
22	..	39	..	16	..	97	21	711	1,418
..	..	4	5	4	..	9	1	190	374
..	..	1	..	..	..	3	1	106	173
..	..	8	2	..	..	4	..	102	216
7	..	66	11	11	..	114	27	1,070	2,081
17	..	39	1	14	..	38	..	264	556
1	..	12	..	..	..	11	..	239	565
..	..	4	..	1	..	10	2	115	216
5	..	20	..	4	..	53	2	373	862
32	..	25	5	12	..	54	13	356	589
..	..	14	1	1	..	21	5	265	572
..	..	18	2	7	..	28	16	352	358
12	38	9	1	1	..	13	1	222	390
..	..	12	..	3	..	20	9	231	371
5	..	57	6	34	..	41	31	463	1,016
9	1	114	..	18	..	71	6	350	705
..	..	2	..	..	..	5	3	93	175
2	..	11	4	2	..	23	10	351	644
..	..	1	..	..	..	5	1	89	191
..	..	6	1	2	..	30	14	311	808
3	..	8	5	6	..	17	9	332	519
..	..	6	1	1	..	12	2	153	304
4	1	67	6	18	..	32	14	546	934
24	15	62	4	17	..	68	21	621	1,101
5	1	35	1	12	..	43	10	879	1,671
67	14	151	9	95	1	153	45	2,091	3,738
..	..	4	..	..	..	5	1	68	138
..	..	4	..	1	..	9	1	39	66
3	..	9	6	4	..	12	2	237	41
2	..	9	..	1	..	28	5	271	680
27	2	48	1	15	..	30	11	374	589
2	..	9	10	5	..	29	10	311	701
..	..	..	..	..	..	..	..		

VILLAGEWISE PRIMRARY

9. AMBASAMUDRAM

Serial Number.	Location Code No.	Name of Village.	Area of Village in Hectares.	Occupied Residential Houses	Number of House-holds	Total Population including Institutional and Houseless Population		
						P	M	F
(0)	(1)	(2)	(3)	(4)	(5)	(6)	(7)	(8)
100	103	Inam Pottalputhur	28·33	539	539	2,380	1,134	1,246
101	104	Kattukuthakai Pottal Puthur ..	31·60	21	21	115	51	64
102	105	Inam Sivanthi Isanamadam	32 48	..	..	Uninhabited.	..	..
103	106	Inam Thiruppudai Isanamadam ..	5 44	..	..	Uninhabited.	..	..
104	107	Inam Manarmangalam . ..	3·74	..	..	Uninhabited.	..	..
105	111	Kolundumamalai (R.F.)	622·90	..	1	1	1	..
106	108	Lower slopes Vickramasingapuram ..	0·89	..	..	Reserve Forest.	..	..
107	109	Hill enclosures Upper and Lower slopes. ..	76·66	..	..	Reserve Forest.	..	..
108	110	Kaloli Enclosures	3·55	..	..	Reserve Forest.	..	..
109	112	Manpothai	502·59	..	..	Reserve Forest.	..	..
110	113	Papanasam Ghat Forest Upper slopes.	27,859·08	..	..	Reserve Forest.	..	..
111	114	Papanasam Ghat Forest Lower slopes.	7,752·26	..	..	Reserve Forest.	..	..
112	115	Portion of Singampatti Ex-Zamin Forest.	1,492·13	..	..	Reserve Forest.	..	..
113	116	Singampatti	23,768·84	.	..	Reserve Forest.	..	..
114	117	Therkku Veeravanallur	1,492·13	..	..	Reserve Forest.	..	..
		TALUK TOTAL ..	119,058·00	5, 7·7	51,535	218,140	106,156	111,984

CENSUS ABSTRACT—*cont.*

TALUK,

Scheduled Castes.		Scheduled Tribes.		Literate and Educated Persons.		WORKERS. Total Workers (i—ix).		I Cultivators.		II Agricultural Labourers.	
M	F	M	F	M	F	M	F	M	F	M	F
(9)	(10)	(11)	(12)	(13)	(14)	(15)	(16)	(17)	(18)	(19)	(20)
81	77	..	.	724	414	587	347	33	1	57	23
..	..	..	..	37	34	13	9	4	1	..	..
..	..	..	..	.	..	Uninhabited.	..	..	..	..	.
..	..	..	..	..	..	Uninhabited.	..	..	..	..	.
..	.	..	..	..	..	Uninhabited.	..	..	..	..	..
..	..	..	..	1	..	1	..	..	..	..	..
..	..	..	..	..	..	Reserve Forest.		..	..	..	..
..	..	..	..	..	..	Reserve Forest.		..	..	..	..
..	..	.	..	..	..	Reserve Forest.		..	..	..	..
..	..	.	..	..	..	Reserve Forest.	..	..	..	..	..
..	..	.	..	..	..	Reserve Forest.		..	..	..	..
..	..	.	..	..	..	Reserve Forest.		..	..	..	..
..	..	..	..	..	..	Reserve Forest.		..	..	..	..
..	..	..	..	..	..	Reserve Forest.		..	..	..	..
17,532	18,984	53	40	53 722	32,405	60,204	26,770	22,771	2,992	12,855	9,553

VILLAGEWISE PRIMRARY

9. AMBASAMUDRAM

Serial Number.	Location Code No.	Name of Village.	WORKERS. III Livestock, Forestry, Fishing, Hunting, Plantations. Orchards and Allied activities.		IV Mining and Quarrying.		(V) Manufacturing, Processing, Servicing and Repairs. (a) Household Industry.		(b) Other than Household Industry.	
			M (21)	F (22)	M (23)	F (24)	M (25)	F (26)	M (27)	F (28)
100	103	Inam Pottalputhur	7	..	..	..	51	212	53	58
101	104	Kattukuthakai Pottalputhur ..	..	..	..	..	..	6	..	2
102	105	Inam Sivanthi Isanamadam ..	..	..	..	..	Uninhabited.	..	..	..
103	106	Inam Thiruppudai Isanamadam ..	..	..	..	..	Uninhabited.	..	..	..
104	107	Inam Manarmangalam					Uninhabited.	..	..	..
105	111	Kolundumamalai (R. F.)	..	..	..	..	..	..	..	..
106	108	Lower slopes Vickramasingapuram ..	0·89	..	..	..	Reserve Forest.	..	..	..
107	109	Hill enclosures Upper and Lower slopes. ..	76·66	..	..	..	Reserve Forest.	..	..	..
108	110	Kaloli Enclosures	3·55	..	..	..	Reserve Forest.	..	..	..
109	112	Manpothai	502·59	..	..	..	Reserve Forest.	..	..	..
110	113	Papanasam Ghat Forest Upper slopes.	27,859·08	..	..	..	Reserve Forest.	..	..	..
111	114	Papanasam Ghat Forest Lower slopes.	7,752·26	..	..	..	Reserve Forest.	..	..	..
112	115	Portion of Singampatti Ex-Zamin Forest.	1,492·13	..	..	..	Reserve Forest.	..	..	..
113	116	Singampatti	22,768·84	..	..	..	Reserve Forest.	..	..	..
114	117	Therkku Veeravanallur	1,492·13	..	..	..	Reserve Forest.	..	..	..
		TALUK TOTAL ..	1,098	189	231	27	5,289	11,267	5,429	859

ENSUS ABSTRACT—*concld.*

T LUK.

WORKERS									
VI Construction.		VII Trade and Commerce.		VIII Transport, Storage and Communications.		IX Other Services.		X Non-workers.	
M	F	M	F	M	F	M	F	M	F
(29)	(30)	(31)	(32)	(33)	(34)	(35)	(36)	(37)	(38)
17	..	197	5	54	...	93	48	547	899
..	..	9	..	..	...	...	...	38	55
..	..	..	..	..	Uninhabited.	..	..	...	..
..	..	..	..	..	Uninhabited.	..	..	..	.
..	..	..	..	..	Uninhabited.	..	..	..	.
..	..	...	..	..	...	..	..	..	..
..	..	...	..	..	Reserve Forest.		..	..	..
..	..	..	..	..	Reserve Forest.		..	..	..
..	..	..	..	..	Reserve Forest.		..	..	..
..	..	..	..	..	Reserve Forest.		..	..	..
..	..	..	..	..	Reserve Forest.		..	..	..
..	..	..	..	..	Reserve Forest.		..	..	..
..	..	..	..	..	Reserve Forest.		..	..	..
..	..	...	..	..	Reserve Forest,		..	..	..
..	..	..	..	..	Reserve Forest.		..	..	..
1,367	178	4,488	311	1,149	4	5,527	1,390	45,952	85,214

APPENDIX.

STATEMENT SHOWING A LIST OF REVENUE VILLAGES FORMING PART OF PANCHAYATS.

9. AMBASAMUDRAM TALUK.

Location Code Number	*Name of Village.*	*Name of Panchayat in which included with alphabetical indications for the total segment.*	*Cross reference for the other segment/segments of the Panchayat.*
(1)	(2)	(3)	(4)
5	Anjankattalai	Anjankattalai a/b	29 b/b for b/b.
8	Sengulam	Kabalıparaı b/c	34 for a/c. 34 for c/c.
9	Kasıdarmam	Pappakudi b/b	35 for a/b.
11	Odaimarıchan	Odaimarıchan a/b	13 for b/b.
13	Udayampuli	Odaımarıchan b/b	11 for a/b.
14	Melakadayam	Kadayam a/b	16 a/b for b/b.
16 a/b	Therkukadayam	Kadayam b/b	14 for e/b.
18 a/b	Ravanasamudram	Ravanasamudram a/b	104 for b/b.
20	Dharmapuramadam	Dharmapuramadam a/b	102 for b/b.
26	Thuppakudı	Thuppakudı a/b	96 a/b for b/b
28 b/b	Ayan Thıruvaleeswaram	Mannarkoil b/b	29 for a/b.
29	Mannarkoıl	Mannarkoil a/b	29 b/b for b/b
30	Pallakal	Pallakal a/b	31 for b/b.
31	Panajadi	Pallakal b/b	30 for a/b,
33	Iluppaikurichı	Kabalıparaı c/c	34 for a/c. 8 for b/c.
34	Kabalıparai	Kabalıparaı a/c	8 for b/c. 33 for c/c.
35	Pappakudı	Pappakudı a/b	9 for b/b.
36 a/b	Vadakku Ariyanayagipuram	Vadakku Arıyanayagıpuram a/b	37 for b/b.
37	Arasankulam	Vadakku Arıyanayagıpuram b/b	36 a/b for a/b.
39	Esanamadam	Seventhıpuram b/d	95 for a/d. 105 for c/d. 106 for d/d.
41	Ekambrapuram	Kodavankulam b/b	101 for a/b.
49	Vellangulı	Vellanguli a/c	50 for b/c. 107 for c/c.
50	Ayan Mnarmangalam	Vellangulı b/c	49 for a/c. 107 for c/c
53	Harıkesavanallur	Harıkesavanallur a/d	54 for b/d. 55 for c/d. 56 for d/d.
54	Manabaranallur	Harıkesavanallur b/d	53 for a/d. 55 for c/d. 56 for d/d.
55	Thenthirupuvanam	Harıkesavanallur c/d	53 for a/d. 54 for b/d. 65 for d/d.
56	Gıriammalpuram	Harikeswaranallur d/d	53 for a/d. 54 for b/d. 55 for c/d.

Location Code Number.	Name of Village.	Name of Panchayat in which included with alphabetical indications for the total segment.	Cross reference for the other segment/segments of the Panchayat.
(1)	(2)	(3)	(4)
57	Udayamarthandapuram	Therku Ariyanayagipuram b/b	58 for a/b.
58	Therku Ariyanayagipuram	Therku Ariyanayagipuram a/b.	57 for b/b.
62	Cheranmahadevi	Cheranmahadevi a/b	84 for b/b.
63	Miruthu	Pathamadai b/e	66 for d/e. 67 for e/e 65 for a/e 64 for c/e.
64	Umayamalpuram	Pathamadai c/e	65 for a/e. 63 for b/e. 66 for d/e. 67 for e/e.
65	Pathamadai	Pathamadai a/e	63 for b/e. 64 for c/e. 66 for d/e. 67 for e/e.
66	Karisoolnathamangalam	Pathamadai d/e	65 for a/e. 63 for b/e. 64 for c/e. 67 for e/e.
67	Kesavasamudram	Pathamadai e/e.	65 for a/e. 63 for b/e. 64 for c/e. 66 for d/e.
68	Kolumadai	Melaseval b/f	69 for a/f. 70 for c/f. 71 for d/f. 72 for e/f. 74 for f/f.
69	Melaseval	Melaseval a/f	68 for b/f. 70 for c/f. 71 for d/f. 72 for e/f. 74 for f/f.
70	Desamanickam	Melseval c/f	69 for a/f. 68 for b/f. 71 for d/f. 72 for e/f. 74 for f/f.
71	Nainarkulam	Melseval d/f	68 for b/f. 69 for a/f. 70 for c/f. 72 for e/f. 74 for f/f.
72	Keelaseval	Melaseval e/f	69 for a/f 68 for b/f. 70 for c/f. 71 for d/f. 74 for f/f.
73	Gopalasamudram	Gopalasamudram a/c	75 for b/c 76 for c/c.
74	Chockalingapuram	Melaseval f/f	68 for b/f. 69 for a/f. 70 for c/f. 71 for d/f 72 for e/f
75	Pirancheri	Gopalasamudram b/c	73 for a/c. 76 for c/c.

Location Code Number.	*Name of Village.*	*Name of Panchayat in which included with alphabetical indications for the total segment.*	*Cross reference for the other segment/segments of the Panchayat.*
(1)	(2)	(3)	(4)
76	Omanallur	Goapalasamudram c/c	73 for a/c. 75 for b/c.
81	T. Veeravanallur	T. Veeravanallur a/b	85 for b/b.
84	Serankoilpathu	Cheranmahadevi b/b.	62 for a/b.
85	Therku Karukurichi	Therku Veeravanallur b/b.	81 for a/b.
87	Pungudaiyarkulam	Karisalpatti b/b	88 for a/b.
88	Karisalpatti	Karisalpatti a/b	87 for b/b.
91	Ayanpottalputhur	Pottalputhur a/b	103 for b/b.
95	Seventhipuram	Sevanthipuram a/d	39 for b/d. 105 for c/d. 106 for d/d.
96 a/b	Rowthaperi	Thuppakudi b/b	26 for a/b.
96 b/b	Rowthaperi	Anjankattalai b/b	5 for a/b.
101	Kodarankulam	Kodaramkulam a/b	41 for b/b.
102	Inam Dharmapuramadam	Dharmapuramadam b/b	20 for a/b
103	Inam Pottalputhur	Pottalputhur b/b	91 for a/b.
104	Kattukuthakai Pottalputhur	Ravanasamudram b/b	18 a/b for a/b
105	Inam Sivanthi Esana madam	Sivanthipuram c/d	39 for b/d. 95 for a/d. 106 for d/d.
106	Inam Thiruppudai Esanamadam	Seventhipuram d/d	39 for b/d. 95 for a/d. 105 for c/d.
107	Inam Manarmangalam	Vellangudi c/c	49 for a/c. 50 for b/c.

URBAN BLOCKWISE PRIMARY

9. AMBASAMUDRAM

(Serial Number.)	(Location Code No.)	Name of Town/Ward/Enumerator's Block No.	Area of Town in Sq. Km.	Occupied Residential Houses.	No. of House-holds.	Total Population including Institutional and Houseless Population.		
						P	M	F
(0)	(1)	(2)	(3)	(4)	(5)	(6)	(7)	(8)
		AMBASAMUDRAM AGGLOMERATION.						
XXXVII.		AMBASAMUDRAM (P). ..	24·35	11,750	11,902	49,255	24,025	25,230
1		Ward/E.B.No. 1/527	..	107	111	462	240	222
2		1/528	..	95	98	418	203	215
3		1/529	..	82	82	359	185	174
4		1/530	..	102	103	522	267	255
5		1/531	..	124	128	507	250	257
6		1/532	..	103	103	410	210	200
7		1/533	..	63	63	270	143	127
8		1/534	..	132	134	514	268	246
9		1/535	..	102	102	530	306	224
		Total ..	..	910	924	3,992	2,072	1,920
10		2/536	..	105	107	538	286	252
11		2/537	..	107	108	534	252	282
12		2/538	..	126	133	529	267	262
13		2/539	..	128	128	583	284	299
14		2/540	..	80	80	359	186	173
15		2/541	..	103	106	427	228	199
16		2/542	..	79	79	293	143	150
17		2/543	..	57	57	227	102	125
18		2/544	..	90	91	362	173	189
19		2/545	..	143	147	572	278	294
		Total ..	..	,018	1,036	4,424	2,199	2,225
20		3/546	..	102	106	394	182	212
21		3/547	..	93	93	372	170	202
22		3/548	..	92	92	387	188	199
23		3/549	..	92	92	378	174	204
24		3/550	..	73	73	314	137	177
		Total ..	..	452	456	1,845	851	994
25		4/551	..	141	143	537	268	269
26		4/552	..	70	71	293	132	161
27		4/553	..	97	99	432	209	223
28		4/554	..	74	75	290	136	154
		Total ..	..	382	388	1,552	745	807

CENSUS ABSTRACT

TALUK.

Scheduled Castes.		Scheduled Tribes.		Literate and Educated Persons.		WORKERS					
						Total Workers (i—ix)		I Cultivators.		II Agricultural Labourers.	
M	F	M	F	M	F	M	F	M	F	M	F
(9)	(10)	(11)	(12)	(13)	(14)	(15)	(16)	(17)	(18)	(19)	(20)
2,250	2,390	34	40	15,855	10,500	12,960	4,074	2,143	254	1,489	1,074
..	..	..	..	200	112	137	3	10	..	5	..
..	..	..	..	152	99	123	5	17	..	5	..
..	..	..	..	110	51	83	3	44	..	1	..
..	..	..	..	194	123	134	2	5	..	30	..
..	..	..	..	153	75	144	59	..	..	..	..
..	..	..	..	141	73	126	12	3	..	..	..
..	..	..	..	105	65	71	2	4	..	..	..
..	..	..	..	141	85	97	5	15	1	1	..
249	195	..	..	86	10	145	46	54	..	..	43
249	196	..	..	1,282	693	1,060	137	152	1	42	43
2	6	..	..	213	142	127	7	1	.	6	..
..	..	..	..	179	147	131	31	..	..	1	..
..	..	..	..	134	47	167	105	3	..	5	2
..	..	..	..	206	112	144	45	5	..	..	..
..	..	..	..	128	58	103	46	1	..	..	2
..	..	..	..	174	81	129	27	1	..	1	..
131	137	..	..	62	14	96	94	..	..	78	92
102	125	..	..	35	18	67	77	11	7	51	69
137	147	..	..	63	31	109	95	40	12	38	80
117	138	34	40	73	20	182	103	..	..	55	45
489	553	34	40	1,267	670	1,255	630	62	19	235	290
..	..	..	..	153	151	88	3	3	..	..	..
..	..	..	..	12	75	91	6	11	4	2	..
..	..	..	..	157	136	88	15	..	..	..	..
..	27	..	..	136	131	84	9	5	..	..	..
..	..	..	..	110	115	66	4	8	..	..	..
..	27	..	..	568	608	417	37	27	4	2	..
..	..	.	..	184	106	155	46	..	..	2	..
..	..	..	..	79	54	87	21	1	..	1	..
..	..	.	..	143	113	114	29	3	1	..	..
..	..	.	..	85	72	76	20	7	2	..	..
..	..	.	..	491	345	432	116	11		3	..

URBAN BLOCKWISE PRIMARY

9. AMBASAMUDRAM

Serial Number.	Location Code No.	Name of Town/Ward/ Enumerator's Block No.		WORKERS							
				III Livestock, Forestry, Fishing, Hunting, Plantations, Orchards & Allied activities.		IV Mining and Quarrying.		(V) Manufacturing, Processing, Servicing and Repairs.			
								(a) Household Industry.		(b) Other than Household Industry.	
				M	F	M	F	M	F	M	F
				(21)	(22)	(23)	(24)	(25)	(26)	(27)	(28)
		AMBASAMUDRAM AGGLOMERATION. XXXVII AMBASAMUDRAM (P)—*cont.*	..	69	5	--	--	1,476	1,628	2,018	318
1		Ward/E.B. No. 1/527	..	3	..	..	..	--	..	31	1
2		1/528	..	1	..	..	..	1	..	32	4
3		1/529	..	..	..	..	..	..	..	12	2
4		1/530	..	..	..	..	..	2	..	23	..
5		1/531	..	..	..	..	..	4	1	8	..
6		1/532	..	1	..	--	..	..	..	30	9
7		1/533	..	..	..	..	..	..	..	30	..
8		1/534	..	..	..	..	..	1	4	49	..
9		1/535	..	1	1	..	..	32	1	12	..
			Total	6	1	..	..	40	6	227	16
10		2/536	..	14	..	..	..	3	2	19	..
11		2/537	..	2	..	..	..	20	..	43	2
12		2/538	--	..	..	..	..	12	67	43	26
13		2/539	..	..	..	..	..	50	27	43	17
14		2/540	--	3	..	..	..	12	29		13
15		2/541	..	2	..	..	..	47	13	36	12
16		2/542	..	..	..	..	..	3	1	4	..
17		2/543	..	..	..	..	..	..	..	3	1
18		2/544	..	1	..	..	..	..	..	7	..
19		2/545	..	8	4	..	..	27	34	..	--
			Total	30	4	..	..	174	173	250	71
20		3/546	..	..	..	..	..	..	..	13	--
21		3/547	..	4	..	..	..	1	..	23	1
22		3/548	..	..	..	..	..	..	2	9	--
23		3/549	..	..	..	..	..	2	4	8	--
24		3/550	..	1	..	..	..	1	..	6	--
			Total	5	..	..	..	4	6	59	1
25		4/551	..	..	..	..	..	56	30	29	8
26		4/552	..	..	..	..	..	1	..	58	16
27		4/553	..	..	..	..	..	60	21	14	1
28		4/554	..	..	..	..	..	..	..	42	15
			Total	..	..	..	..	117	51	143	40

CENSUS ABSTRACT—*cont.*

TALUK.

WORKERS.									
VI		VII		VIII		IX		X	
Construction.		Trade and Commerce.		Transport, Storage & Communications.		Other Services.		Non-workers.	
M	F	M	F	M	F	M	F	M	F
(29)	(30)	(31)	(32)	(33)	(34)	(35)	(36)	(37)	(38)
491	22	2,523	189	517	10	2,234	574	11,065	21,156
4	—	60	—	9	—	15	2	103	210
3	—	45	..	7	..	12	1	80	210
2	—	15	..	2	..	7	1	102	171
5	—	42	..	6	..	21	2	133	253
9	—	6	..	5	..	112	58	106	198
1	1	64	..	11	—	16	2	84	188
—	..	26	..	4	..	7	2	72	125
..	—	23	..	5	..	3	..	171	241
2	—	1	..	7	..	36	1	161	178
26	1	282	..	56	—	229	69	1,012	1,783
—	1	33	1	31	..	20	3	159	245
—	—	47	..	5	1	13	28	121	251
9	2	57	5	25	—	13	3	100	157
3	—	31	..	4	..	8	1	140	254
2	..	22	2	4	..	7	—	83	127
6	..	18	1	1	..	17	1	99	172
2	..	..	—	1	..	8	1	47	56
—	..	1	..	1	..	..	—	35	48
1	..	8	..	3	—	11	3	64	94
71	15	9	2	..	..	12	3	96	191
94	18	226	11	75	1	109	43	944	1,595
2	..	33	—	4	1	33	2	94	209
3	..	25	..	9	..	13	1	79	196
4	..	29	1	6	..	40	12	100	184
5	..	27	—	7	—	30	5	90	195
—	—	26	1	5	1	19	2	71	173
14	—	140	2	31	2	135	22	434	957
2	..	45	4	1	—	20	4	113	223
2	..	16	2	2	—	6	3	45	140
—	—	24	1	1	..	12	5	95	194
1	—	11	1	2	—	13	2	60	134
5		96	8	6	—	51	14	313	691

URBAN BLOCKWISE PRIMARY

9. AMBASAMUDRAM

Serial Number	Location Code No.	Name of Town/Ward/ Enumerator's Block No.		Area of Town in Sq. Km.	Occupied Residential Houses.	Number of House-holds.	Total Population including Institutional and Houseless Population.		
							P	M	F
(0)	(1)	(2)		(3)	(4)	(5)	(6)	(7)	(8)
	XXXVII. AMBASAMUDRAM (P)—*cont.*								
29	Ward/E.B. No.	5/555	.. ..	..	95	95	415	210	205
30		5/556	.. ..	..	118	123	506	241	265
31		5/557	.. ..	..	130	134	571	263	308
			Total ..	..	343	352	1,492	714	778
32		6/558	.. ..	..	84	86	418	230	188
33		6/559	.. ..	..	84	84	400	193	207
34		6/560	.. ..	..	93	97	406	197	209
35		6/561	.. ..	..	75	77	304	150	154
			Total ..	..	336	344	1,528	770	758
36		7/562	.. ..	..	162	162	636	307	329
37		7/563	.. ..	..	7	7	24	12	12
38		7/564	.. ..	..	79	79	340	165	175
39		7/565	.. ..	..	104	105	468	224	244
40		7/566	.. ..	..	126	126	541	258	283
41		7/567	.. ..	..	150	150	585	259	326
			Total ..	..	628	629	2,594	1,225	1,369
42		8/568	.. ..	..	118	125	476	229	247
43		8/569	.. ..	..	67	67	299	157	142
44		8/570	.. ..	..	115	115	472	236	236
			Total ..	..	300	307	1,247	622	625
45		9/571	.. ..	..	129	132	642	312	330
46		9/572	.. ..	..	74	77	344	170	174
			Total ..	..	203	209	986	482	504

CENSUS ABSTRACT—*cont.*

TALUK.

Scheduled Castes.		Scheduled Tribes.		Literate and Educated Persons.		WORKERS. Total Workers (i—ix).		I Cultivators.		II Agricultural Labourers.	
M	F	M	F	M	F	M	F	M	F	M	F
(9)	(10)	(11)	(12)	(13)	(14)	(15)	(16)	(17)	(18)	(19)	(20)
...	..	...	...	172	122	117	18	6	3	...	..
1	1	...	...	169	124	134	74	1	...	..	..
5	5	...	...	153	132	144	37	11	..	..	..
6	6	..	..	494	378	395	129	18	3	..	..
..	..	..	..	187	101	93	20	6	..	..	1
..	..	..	..	152	104	94	4	4	1	..	..
..	..	..	..	140	195	109	37	..	..	7	..
..	..	..	..	88	28	78	3	5	..	19	..
..	..	..	..	567	428	374	64	15	1	26	..
..	..	..	..	237	157	171	12	1	3	2	..
..	..	..	..	8	10	7	..	3	..	..	..
..	..	..	..	129	53	97	..	15	..	2	..
..	..	..	..	142	78	86	6	6	..	9	1
3	2	..	..	187	131	137	13	9	1	3	1
..	..	..	..	194	150	158	40	2	..	..	..
3	2	..	..	897	579	656	71	36	4	16	2
..	..	...	...	136	80	126	12	...	..	..	..
...	...	...	...	126	91	71	7	4	..	..	..
...	...	...	...	184	164	115	4	3	1	..	...
...	...	...	...	446	335	312	23	12	1	..	...
...	...	...	...	265	250	153	8	19	...	...	...
...	...	...	...	125	125	70	12	5	..	..	..
...	...	...	...	390	375	223	20	24	..	..	...

URBAN BLOCKWISE PRIMARY

9. AMBASAMUDRAM

Serial Number	Location Code No.	Name of Town/Ward/ Enumerator's Block No.	WORKERS. III Livestock, Forestry, Fishing, Hunting, Plantations, Orchards & Allied activities. M	III F	IV Mining and Quarrying. M	IV F	(V) Manufacturing, Processing, Servicing and Repairs. (a) Household Industry. M	(a) F	(b) Other than Household Industry. M	(b) F
			(21)	(22)	(23)	(24)	(25)	(26)	(27)	(28)
	XXXVII· AMBASAMUDRAM (P)—*cont.*									
29		Ward/E·B./No. 5/555	..	..	..	..	38	11	23	1
30		5/556	..	..	..	..	68	67	24	2
31		5/557	..	..	..	..	62	32	12	1
		Total	..	..	..	..	168	110	59	4
32		6/558	..	..	..	..	29	16	15	1
33		6/559	..	..	..	..	29	..	12	..
34		6/560	..	..	..	..	47	1	12	..
35		6/561	..	..	..	..	3	1	14	1
		Total	..	..	..	..	108	48	53	2
36		7/562	..	..	..	..	8	2	72	..
37		7/563	..	..	..	..	..	..	2	..
38		7/564	..	..	..	..	..	..	3	..
39		7/565	..	..	..	..	..	..	10	4
40		7/566	..	3	..	..	1	..	18	..
41		7/567	..	..	..	..	7	20	89	1
		Total	..	3	..	..	16	22	194	5
42		8/568	..	..	..	..	45	..	37	..
43		8/569	..	..	..	..	..	..	9	..
44		8/570	..	..	..	..	..	1	24	..
		Total	..	..	..	..	45	1	70	..
45		9/571	..	..	..	..	..	..	19	..
46		9/572	..	..	..	..	..	1	9	..
		Total	..	..	..	..	..	1	28	..

CENSUS ABSTRACT—*contd.*

TALUK.

WORKERS									
VI		VII		VIII		IX		X	
Constructions		Trade and Commerce		Transport, Storage & Communications		Other Services		Non-workers	
M	F	M	F	M	F	M	F	M	F
(29)	(30)	(31)	(32)	(33)	(34)	(35)	(36)	(37)	(38)
1	..	35	1	9	..	5	2	93	187
2	..	29	3	1	..	9	2	107	191
1	..	29	..	4	..	25	4	119	271
4	..	93	4	14	.	39	8	319	649
..	..	35	..	..	...	8	2	137	168
..	..	35	..	1	..	13	3	99	203
1	..	28	..	1	..	13	6	88	172
12	..	11	..	3	..	11	1	72	151
13	..	109	..	5	..	45	12	396	694
34	..	19	2	4	..	31	5	136	317
..	..	..	..	1	..	1	..	5	125
12	..	46	..	1	..	18	..	68	175
2	..	23	..	..	..	36	1	138	238
6	..	38	5	4	..	55	6	121	270
6	..	21	9	3	..	30	10	101	286
60	..	147	16	13	..	171	22	569	1,298
10	..	9	..	..	..	25	12	103	39
3	..	23	1	6	..	26	6	86	135
9	..	30	..	11	..	33	2	121	232
22	..	62	1	17	..	84	20	310	602
8	..	46	..	2	..	59	8	159	322
..	..	24	4	9	1	23	6	100	162
8	..	70	4	11	1	82	14	259	484

URBAN BLOCKWISE PRIMARY

9. AMBASAMUDRAM

Serial Number.	Location Code No.	Name of Town/Ward/ Enumerator's Block No.		Area of Town in Sq. Km.	Occupied Residential Houses	Number of House-holds	Total Population including Institutional and Houseless Population		
							P	M	F
(0)	(1)	(2)		(3)	(4)	(5)	(6)	(7)	(8)
	XXXVII· AMBASAMUDRAM (P —*cont.*								
47	Ward/E.B /No.	10/573	.. ..	..	77	77	323	160	163
48		10/574	.. ..	..	87	87	407	206	201
49		10/575	.. ..	..	127	133	502	244	258
50		10/576	.. ..	..	78	78	266	128	138
51		10/577	.. ..	..	103	106	437	218	219
52		10/578	.. ..	..	115	115	481	244	237
53		10/579	.. ..	..	107	108	393	184	209
54		10/580	.. ..	..	158	161	609	320	289
			Total ..	..	852	865	3,418	1,704	1,714
55		12/581	.. ..		158	158	677	325	352
56		12/582	.. ..		113	113	406	187	219
57		12/583	.. ..		42	42	169	81	88
			Total ..		313	313	1,252	593	659
58		11/584	.. ..	..	127	131	478	246	232
59		11/585	.. ..	..	83	84	312	172	140
60		11/586	.. ..	..	92	96	381	177	204
61		11/587	.. ..	..	99	101	393	180	213
62		11/588	.. ..	..	108	108	432	226	206
63		11/589	.. ..	..	80	83	299	133	166
64		11/590	.. ..	..	128	128	518	269	249
65		11/591	.. ..	..	132	132	566	264	302
			Total ..	..	849	863	3,379	1,667	1,712
			Town Total ..	17·84	6,586	6,686	27,709	13,644	14,065

CENSUS ABSTRACT—*cont.*

TALUK.

Scheduled Castes		Scheduled Tribes.		Literate and Educated Persons		WORKERS: Total Workers (i—ix)		WORKERS: I Cultivators		WORKERS: II Agricultural Labourers	
M	F	M	F	M	F	M	F	M	F	M	F
(9)	(10)	(11)	(12)	(13)	(14)	(15)	(16)	(17)	(18)	(19)	(20)
..	..	..	..	133	89	78	27	11	..	..	..
..	..	..	..	167	127	93	24	7	..	..	..
..	..	..	..	176	127	123	23	2	..	8	3
..	..	..	..	84	31	68	32	..	..	45	3
14	8	..	..	169	138	116	21	10	1	6	..
..	..	..	..	187	150	124	18	8	..	5	..
..	..	..	..	137	114	92	1	8	..	..	..
243	271	..	..	187	42	170	153	57	12	67	131
257	**279**	..	..	**1,240**	**818**	**864**	**299**	**103**	**13**	**131**	**187**
..	..	..	..	145	84	189	15	111	2	20	..
184	215	..	..	64	42	133	122	124	1	5	118
..	..	..	..	24	14	58	45	54	5	4	40
184	**215**	..	..	**233**	**140**	**380**	**182**	**289**	**8**	**29**	**158**
..	..	..	..	178	43	143	118	32	1	42	1
..	..	..	..	118	28	114	67	32	2	38	4
..	..	..	..	134	70	103	53	24	2	10	1
..	..	..	..	136	92	95	25	30	6	5	2
123	89	..	..	126	53	120	2	2	..	102	1
61	83	..	..	84	44	90	63	56	31	7	19
..	..	..	..	176	62	144	3	69	1	38	..
242	281	..	..	55	13	176	146	103	51	51	95
426	**453**	..	..	**1,007**	**405**	**985**	**477**	**348**	**94**	**293**	**114**
1,614	**1,730**	**34**	**40**	**8,879**	**5,776**	**7,354**	**2,135**	**1,097**	**151**	**777**	**758**

URBAN BLOCKWISE PRIMARY

9. AMBASAMUDRAM

Serial Number.	Location Code No	Name of Town/Ward/ Enumerator's Block No.			WORKERS III Livestock, Forestry, Fishing, Hunting, Plantations, Orchards & Allied activities.		IV Mining and Quarrying.		(V) Manufacturing, Processing, Servicing and Repairs (a) Household Industry.		(b) Other than Household Industry.	
					M	F	M	F	M	F	M	F
					(21)	(22)	(23)	(24)	(25)	(26)	(27)	(28)
		XXXVII. AMBASAMUDRAM (P)—*cont.*										
47		Ward/E·B. No. 10/573	..	..	..	..	..	..	1	23	15	.
48		10/574	..	..	..	..	..	.	4	19	20	.
49		10/575	..	..	..	..	..	.	..	7	34	..
50		10/576	..	..	..	..	..		.	20	..	9
51		10/577	..	..	..	..	..	..	..	1	12	1
52		10/578	..	..	..	..	..		..	2	15	4
53		10/579	..	..	..	..	..	.	1	..	5	..
54		10/580	..	..	..	..	..	..	1	..	17	7
				Total	..	..	..	..	7	72	118	21
55		12/581	..	..	..	..	..	.	5	12	10	..
56		12/582	..	..	..	..		.	..	..	..	.
57		12/583	..	..	..	..	.	..	..	..	.	..
				Total	..	..	..	..	5	12	10	.
58		11/584	..	..	..	.	..	.	..	115	15	.
59		11/585	..	..	1	..	..	..	..	61	25	..
60		11/586	..	..	..	..	..	.	1	25	22	12
61		11/587	..	..	..	.		..	.	7	14	7
62		11/588	..	..	..		..	.	..	..	2	.
63		11/589	..	..	2	..	..	.	1	8	16	.
64		11/590	..	..	..	.		..	.	..	1	1
65		11/591	..	..	..	.	.	..	..	..	5	..
				Total	..	..	3	..	2	216	100	20
		Town Total		..	47	5	..	..	686	718	1,311	180

CENSUS ABSTRACT—*cont.*

TALUK.

WORKERS									
VI		VII		VIII		IX		X	
Construction		Trade and Commerce		Transport, Storage & Communications		Other Services		Non-workers	
M	F	M	F	M	F	M	F	M	F
(29).	(30)	(31)	(32)	(33)	(34)	(35)	(36)	(37)	(38)
2	..	27	1	9	..	13	3	82	136
4	.	30	..	5	..	23	5	113	177
3	..	36	..	3	..	37	13	121	235
..	..	18	..	1	..	4	..	60	106
3	..	32	1	12	1	41	16	102	198
7	..	31	1	12	1	46	10	120	219
..	..	24	..	8	..	46	1	92	208
..	..	4	..	4	..	20	3	150	136
19	..	**202**	**3**	**54**	**2**	**230**	**51**	**840**	**1,415**
17	..	11	..	3	1	12	..	136	337
..	..	..	..	2	..	2	3	54	97
..	..	..	..	..	..	..	..	23	43
17	..	**11**	..	**5**	**1**	**14**	**3**	213	**477**
4	..	40		1		9	1	103	114
1	..	9	..	2	..	6	..	58	73
2	..	16	..	3	..	25	13	74	151
3	..	20	2	7	..	16	1	85	188
..	..	7	..	6	..	1	1	106	204
1	..	1	4	1	..	5	2	43	103
12	..	13	1	2	..	9	..	125	246
..	..	4	..	1	..	12	..	88	156
23	..	**110**	**7**	**23**	..	**88**	**18**	682	**1,235**
305	**19**	**1,548**	**56**	310	7	1,273	296	6,290	**11,830**

URBAN BLOCKWISE PRIMARY

9. AMBASAMUDRAM

Serial Number.	Location Code No.	Name of Town/Ward/ Enumerator's Block No.	Area of Town in Sq. Km.	Occupied Residential Houses	Number of House-holds	Total Population including Institutional and Houseless Population		
						P	M	F
(0)	(1)	(2)	(3)	(4)	(5)	(6)	(7)	(8)
		XXXVIII. KALLIDAIKURICHI—(P)						
1		Ward/E.B. No. 1/592		70	70	266	137	129
2		1/593		93	93	369	196	173
3		1/594		50	50	182	93	89
4		1/595		72	90	386	194	192
		Total		285	303	1,203	620	583
5		2/601		77	78	287	139	148
6		2/602		55	55	260	137	123
7		2/603		66	67	319	141	178
		Total		198	200	866	417	449
8		3/604		93	93	348	158	190
9		3/605		81	83	377	187	190
		Total		174	176	725	345	380
10		4/606		90	90	386	182	204
11		4/607		64	64	259	125	134
		Total		154	154	645	307	338
12		5/608		82	83	341	162	179
13		5/609		120	120	462	219	243
		Total		202	203	803	381	422
14		6/610		106	109	510	252	258
15		6/611		132	132	568	276	292
16		6/612		123	125	639	312	327
		Total		361	366	1,717	840	877
17		7/596		114	142	486	220	266
18		7/597		115	115	423	200	223
19		7/598		91	91	343	167	176
20		7/599		79	79	329	158	171
21		7/600		98	98	318	141	177
		Total		497	525	1,899	886	1,013

CENSUS ABSTRACT—*cont.*

TALUK.

Scheduled Castes		Scheduled Tribes.		Literate and Educated Persons.		WORKERS: Total Workers (i—ix)		I Cultivators.		II Agricultural Labourers	
M	F	M	F	M	F	M	F	M	F	M	F
(9)	(10)	(11)	(12)	(13)	(14)	(15)	(16)	(17)	(18)	(19)	(20)
..	..	..	..	97	56	61	..	7	..	1	..
95	90	..	..	107	50	101	..	12	..	46	..
29	34	..	..	47	23	55	2	..	..	22	2
..	..	..	..	145	88	118	2	4	..	..	..
124	**124**	..	..	**396**	**217**	335	**4**	**23**	..	**69**	**2**
..	..	..	..	114	131	38	2	3	..	..	..
..	..	..	..	121	104	45	..	14	..	..	..
..	..	..	..	114	152	57	7	9	1	..	..
..	..	..	..	**349**	**337**	**140**	**9**	**26**	**1**	..	..
..	..	..	..	134	151	77	11	26	5	..	..
..	..	..	..	151	154	87	9	26	1	..	..
..	..	..	..	285	305	164	20	52	6	..	..
..	..	..	..	154	156	51	4	3	1	..	..
..	..	..	..	107	111	43	6	13	..	2	..
..	..	..	..	**261**	**267**	**94**	**10**	**16**	1	2	..
..	..	..	..	154	153	64	3	13	..	..	..
..	..	..	..	199	207	88	4	19	..	..	..
..	..	..	..	**353**	**360**	152	**7**	**32**	..	..	..
..	..	..	..	200	128	143	8	1	..	1	..
..	..	..	..	163	173	131	94	11	..	..	..
..	..	..	..	219	113	157	127	20	2	..	..
..	..	..	..	**582**	**414**	**431**	**229**	32	2	1	..
..	..	..	..	128	60	128	20	13	...	2	..
..	..	..	..	104	37	123	7	39	3	6	1
..	..	..	..	101	55	93	49	24	5	10	..
..	..	..	..	110	72	85	15	11	3	1	..
..	..	..	..	75	58	84	**62**	1	...	11	...
..	..	..	..	**518**	**282**	**518**	**158**	**88**	**11**	**30**	

URBAN BLOCKWISE PRIMARY

9. AMBASAMUDRAM

Serial Number.	Location Code No.	Name of Town/Ward/ Enumerator's Block No.		WORKERS III Livestock, Forestry, Fishing, Hunting, Plantations, Orchards & Allied activities M	III F	IV Mining and Quarrying. M	IV F	(V) Manufacturing, Processing, Servicing and Repairs (a) Household Industry M	(a) F	(b) Other than Household Industry M	(b) F
				(21)	(22)	(23)	(24)	(25)	(26)	(27)	(28)
XXXVIII.		KALLIDAIKURICHI (P)—*cont.*									
1		Ward/E.B. No. 1/592	..	..	..	..	..	1	..	9	..
2		1/593	..	..	..	..	..	..	..	10	..
3		1/594	..	..	..	..	..	..	..	20	..
4		1/595	..	..	..	..	..	..	..	18	..
			Total	..	..	..	..	1	..	57	..
5		2/601	..	..	..	..	..	..	..	1	..
6		2/602	..	..	..	..	..	5	..	3	..
7		2/603	..	..	..	..	..	..	..	6	..
			Total	..	..	..	..	5	..	10	..
8		3/604	..	..	..	..	..	..	1	4	..
9		3/605	..	..	1	..	..	4	..	8	..
			Total	..	1	..	..	4	1	12	..
10		4/606	..	..	..	..	..	..	..	7	..
11		4/607	..	..	..	..	..	..	..	3	..
			Total	..	..	..	..	..	..	10	..
12		5/608	..	..	..	..	..	..	..	3	..
13		5/609	..	..	..	..	..	..	1	8	..
			Total	..	..	..	..	.	1	11	..
14		6/610	..	..	..	..	..	74	4	15	..
15		6/611	..	..	..	..	..	64	88	11	..
16		6/612	..	..	..	..	..	81	119	12	4
			Total	..	..	..	..	219	211	38	4
17		7/596	..	..	..	..	..	47	..	23	2
18		7/597	..	..	..	..	..	4	..	8	1
19		7/598	..	..	..	..	..	..	..	14	18
20		7/599	..	..	1	..	..	2	5	15	2
21		7/600	..	..	..	..	..	..	47	21	6
			Total	..	1	..	..	53	52	81	29

CENSUS ABSTRACT—*cont.*

TALUK.

WORKERS.									
VI Construction.		VII Trade and Commerce.		VIII Transport, Storage & Communications.		IX Other Services.		X Non-workers.	
M	F	M	F	M	F	M	F	M	F
(29)	(30)	(31)	(32)	(33)	(34)	(35)	(36)	(37)	(38)
13	..	16	.	3	..	11	..	76	129
8	..	8	..	2	..	15	..	95	173
1	..	2	..	..	..	10	..	38	87
5	..	69	..	6	..	16	2	76	190
27	..	**95**	..	**11**	..	**52**	**2**	**285**	**579**
2	..	10	..	3	..	19	2	101	146
..	..	3	..	..	..	20	..	92	123
2	..	11	2	4	..	25	4	84	171
4	..	**24**	**2**	**7**	..	**64**	**6**	**277**	**440**
..		9	..	1	..	37	5	81	179
..		13	2	3	1	32	5	100	181
..		**22**	**2**	**4**	**1**	**69**	**10**	**181**	**360**
1		8	..	5	..	27	3	131	200
..	..	8	..	2	..	15	6	82	128
1	..	**16**	..	**7**	..	**42**	**9**	**213**	**328**
4	..	15	..	2	..	27	3	98	176
1	..	13	..	4	..	43	3	131	239
5	..	**28**	..	**6**	..	**70**	**6**	**229**	**415**
..	..	29	2	6	..	17	2	109	250
17	..	8	..	4	..	16	6	145	198
..	..	25	..	1	..	18	2	155	200
17	..	**62**	**2**	**11**	..	**51**	**10**	**409**	**648**
8	..	18	12	6	..	11	6	92	246
3	..	25	2	4	..	34	..	77	216
2	..	17	22	4	..	22	4	74	127
5	..	22	..	10	..	18	5	73	156
8	..	20	4	5	..	18	5	57	115
26	..	**102**	**40**	**29**	..	**103**	**20**	**373**	**860**

URBAN BLOCKWISE PRIMARY

9. AMBASAMUDRAM

Serial Number.	Location Code No.	Name of Town/Ward/ Enumerator's Block No.		Area of Town in Sq. Km.	Occupied Residential Houses.	Number of House-holds.	Total Population including Institutional and Houseless Population.		
							P	M	F
(0)	(1)	(2)		(3)	(4)	(5)	(6)	(7)	(8)
		XXXVIII. KALLIDAIKURICHI (P)—*cont.*							
22		Ward/E.B. No. 8/613	.. ..	..	139	139	554	275	279
23		8/614	.. ..	..	90	90	417	217	200
24		8/615	.. ..	..	119	120	484	242	242
25		8/616	.. ..	..	99	99	408	213	195
			Total ..	..	447	448	1,863	947	916
26		9/617	.. ..	..	97	98	405	197	208
27		9/618	.. ..	..	76	77	280	141	139
28		9/619	.. ..	..	102	102	391	199	192
29		9/620	.. ..	..	140	140	480	224	256
30		9/621	.. ..	..	108	108	505	242	263
31		9/622	.. ..	..	66	66	220	102	118
32		9/623	.. ..	..	53	53	187	92	95
			Total ..	..	642	644	2,468	1,197	1,271
33		10/624	.. ..	..	61	110	472	238	234
34		10/625	.. ..	..	90	90	300	134	166
35		10/626	.. ..	..	75	75	296	134	162
36		10/627	.. ..	.	71	71	327	161	166
			Total ..	..	297	346	1,395	667	728
37		11/628	.. ..	..	77	77	339	161	178
38		11/629	.. ..	..	104	114	503	237	266
39		11/630	.. ..	..	103	108	463	218	245
40		11/631	.. ..	..	93	93	510	241	269
			Total ..	..	377	392	1,815	857	958

CENSUS ABSTRACT—*cont.*

TALUK.

Scheduled Castes.		Scheduled Tribes.		Literate and Educated Persons.		WORKERS. Total Workers (i—ix).		I Cultivators.		II Agricultural Labourers.	
M	F	M	F	M	F	M	F	M	F	M	F
(9)	(10)	(11)	(12)	(13)	(14)	(15)	(16)	(17)	(18)	(19)	(20)
..	..	..	..	178	75	180	99	56		24	6
..	..	..	..	171	121	124	21	60	1	5	..
50	41	..	..	141	80	141	68	24	..	17	21
133	128	..	..	146	56	117	48	31	16	35	26
183	**169**	..	..	**636**	**332**	**562**	**236**	**171**	**18**	**81**	**53**
2	4	..	..	99	47	128	77	17	1	22	21
..	..	..	..	76	30	88	65	17	4	20	12
5	8	..	..	162	96	112	13	31	..	2	..
..	..	..	..	112	47	150	51	45	..	25	1
67	77	..	..	99	36	141	138	4	..	40	52
102	118	..	..	12	1	92	5	..	..	92	5
92	95	..	..	9	6	69	4	..	..	69	4
268	**302**	..	..	**569**	**263**	**780**	**353**	**114**	**5**	**270**	**95**
..	..	..	..	183	105	133	12	4	..	1	..
..	..	..	..	110	87	74	1	6	..	..	..
..	..	..	..	110	89	68	18	4	..	2	..
..	..	..	..	122	89	79	15	11	..	..	..
..	..	..	..	**525**	**370**	**354**	**46**	**25**	..	**3**	..
..	..	..	..	122	92	90	68	3	..	..	..
..	..	..	..	170	105	138	102	4	..	1	..
..	..	..	..	174	144	115	84	11	1	..	..
..	..	..	..	144	86	112	52	11	..	1	..
..	..	..	..	**610**	**427**	**455**	**306**	**29**	**1**	**3**	..

URBAN BLOCKWISE PRIMARY

9. AMBASAMUDRAM

Serial number	Location Code No.	Name of Town/Ward/ Enumerator's Block No.		WORKERS. III Livestock, Forestry, Fishing, Hunting, Plantations, Orchards & Allied activities. M	F	IV Mining and Quarrying. M	F	(V) Manufacturing, Processing, Servicing and Repairs. (a) Household Industry. M	F	(b) Other than Household Industry. M	F
				(21)	(22)	(23)	(24)	(25)	(26)	(27)	(28)
	XXXVIII. KALLIDAIKURICHI (P)—*cont.*										
22		Ward/E.B. No. 8/613	..	..	..	..	..	..	72	31	12
23		8/614	..	..	..	..	..	2	13	18	..
24		8/615	..	..	..	..	..	4	24	43	16
25		8/616	..	..	..	..	..	11	1	10	..
			Total ..	..	..	..	..	17	110	102	28
26		9/617	..	..	2	..	..	..	14	13	13
27		9/618	..	..	1	..	..	3	31	25	17
28		9/619	..	..	..	..	..	43	11	8	1
29		9/620	..	..	..	..	..	12	7	24	12
30		9/621	..	..	..	..	..	32	43	11	1
31		9/622	..	..	..	..	..	..	..	..	..
32		9/623	..	..	..	..	..	..	..	..	..
			Total ..	3	..	..	..	90	106	81	44
33		10/624	..	..	..	..	..	..	..	32	..
34		10/625	..	..	..	..	..	..	..	12	..
35		10/626	..	..	..	..	..	..	1	11	1
36		10/627	..	..	..	..	..	..	10	27	..
			Total ..	..	..	..	..	..	11	82	1
37		11/628	..	..	..	..	..	47	56	8	..
38		11/629	..	..	..	..	..	94	92	15	2
39		11/630	..	..	..	..	..	34	59	37	19
40		11/631	..	..	..	..	..	40	48	4	..
			Total ..	..	..	..	..	215	255	64	21

CENSUS ABSTRACT—*cont.*

TALUK.

WORKERS.									
VI Construction.		VII Trade and Commerce.		VIII Transport, Storage and Communications.		IX Other Services.		X Non-workers.	
M	F	M	F	M	F	M	F	M	F
(29)	(30)	(31)	(32)	(33)	(34)	(35)	(36)	(37)	(38)
28	..	28	..	2	..	11	8	95	180
1	..	11	..	7	..	20	7	93	179
1	1	29	1	5	..	18	5	101	174
..	..	9	1	11	..	10	4	96	147
30	**1**	**77**	**2**	**25**	**..**	**59**	**24**	**385**	**680**
6	..	18	5	7	..	43	23	69	131
3	..	11	1	3	..	5	..	53	74
1	..	11	..	7	..	9	1	87	179
14	2	19	8	5	.	6	21	74	205
1	..	22	16	2	..	29	26	101	125
..	..	..	..	..	..	..	..	10	113
..	..	..	..	..	..	..	..	23	91
25	**2**	**81**	**30**	**24**	**..**	**92**	**71**	**417**	**918**
1	..	55	1	7	..	33	11	105	222
2	..	28	..	8	..	18	1	60	165
2	.	36	3	2	..	11	13	66	144
..	..	20	2	2	..	19	3	82	151
5	**..**	**139**	**6**	**19**	**..**	**81**	**28**	**313**	**682**
..	..	17	..	..	..	15	12	71	110
1	..	11	..	2	..	10	8	99	164
1	..	17	..	2	..	13	5	103	161
1	..	34	3	2	..	19	1	129	217
3	**..**	**79**	**3**	**6**	**..**	**57**	**26**	**402**	**652**

URBAN BLOCKWISE PRIMARY

9. AMBASAMUDRAM

Serial Number.	Location Code No.	Name of Town/Ward/ Enumerator's Block No.	Area of Town in Sq. Km.	Occupied Residential Houses.	Number of House-holds.	Total Population including Institutional and Houseless Population		
						P	M	F
(0)	(1)	(2)	(3)	(4)	(5)	(6)	(7)	(8)
		XXXVIII KALLIDAIKURICHI (P)—*cont*						
41		Ward/E.B. No. 12/632	..	115	115	457	217	240
42		12/633	..	66	66	257	120	137
43		12/634	..	127	127	466	224	242
44		12/635	..	70	72	269	130	139
		Total ..	..	**378**	**380**	**1,449**	**691**	**758**
45		13/636	..	127	129	519	242	277
46		13/637	..	70	72	282	129	153
47		13/638 ..	..	63	63	233	104	129
48		13/639	..	94	101	396	186	210
49		13/640	..	97	99	388	194	194
50		13/641	..	53	63	276	123	153
51		13/642	..	98	100	373	187	186
		Total ..	..	**602**	**627**	**2,467**	**1,165**	**1,302**
52		14/643	..	137	137	543	257	286
53		14/644	..	75	76	337	166	171
54		14/645	..	81	82	321	152	196
55		14/646 ..	..	108	108	435	210	225
56		14/647	..	76	76	296	139	157
57		14/648		73	73	299	137	162
		Total ..	..	**550**	**552**	**2,231**	**1,061**	**1,170**
		Town Total	**6·51**	**5,164**	**5,216**	**21,546**	**10,381**	**11,165**

CENSUS ABSTRACT—*cont.*

TALUK.

Scheduled Castes.		Scheduled Tribes.		Literate and Educated Persons.		WORKERS. Total Workers (i—ix).		I Cultivators.		II Agricultural Labourers.	
M	F	M	F	M	F	M	F	M	F	M	F
(9)	(10)	(11)	(12)	(13)	(14)	(15)	(16)	(17)	(18)	(19)	(20)
..	..	..	..	133	72	103	5	35	1	2	.
..	..	..	..	85	79	49	20	10	2	2	..
..	..	..	..	182	141	104	17	9	..	2	3
..	..	..	..	101	88	50	2	11	..	1	..
..	..	..	..	501	380	306	44	65	3	7	3
..	..	..	..	176	95	147	38	34	1	14	..
..	..	..	..	82	45	83	16	36	1	3	1
..	..	..	..	70	40	64	11	10	..	2	..
..	..	..	..	113	46	104	42	5	1	10	2
..	..	..	..	123	67	106	8	31	2	3	1
..	..	..	..	63	37	75	52	2	..	4	..
..	..	..	..	124	40	123	37	24	..	40	..
..	..	..	..	751	370	702	204	142	5	76	4
..	..	..	..	156	110	140	54	50	21	39	33
..	..	..	..	98	38	84	24	21	4	11	1
..	..	..	..	92	67	85	32	33	3	1	7
..	..	..	..	140	69	125	71	56	6	39	5
61	65	..	..	67	21	98	105	25	6	54	87
..	..	..	..	87	25	86	42	37	10	27	30
61	65	..	..	640	350	618	268	231	50	171	16
636	660	..	..	6,976	4,724	5,606	1,889	1,046	103	712	321

URBAN BLOCKWISE PRIMARY

9. AMBASAMUDRAM

Serial Number.	Location Code No.	Name of Town/Ward/ Enumerator's Block No.	WORKERS. III Livestock, Forestry, Fishing, Hunting, Plantations, Orchards & Allied activities. M	F	IV Mining and Quarrying. M	F	(V) Manufacturing, Processing, Servicing and Repairs. (a) Household Industry. M	F	(b) Other than Household Industry. M	F
			(21)	(22)	(23)	(24)	(25)	(26)	(27)	(28)
		XXXVIII. KALLIDAIKURICHI (P)—*cont.*								
41		Ward/E.B. No. 12/632 ..	..	..	..	..	22	4	6	..
42		12/633 ..	..	..	..	..	..	1	2	..
43		12/634 ..	..	..	..	..	..	..	9	1
44		12/635 ..	..	..	..	..	..	..	10	..
		Total ..	..	..	..	..	22	5	27	1
45		13/636 ..	..	2	..	..	15	2	27	1
46		13/637 ..	..	3	..	..	8	6	11	..
47		13/638 ..	..	..	..	..	3	9	20	..
48		13/639 ..	..	1	..	..	66	32	2	1
49		13/640 ..	..	2	..	..	6	2	9	..
50		13/641 ..	..	..	..	..	30	51	3	..
51		13/642 ..	..	1	..	..	1	30	10	1
		Total ..	..	9	..	..	129	132	82	3
52		14/643 ..	..	..	..	..	4	..	14	..
53		14/644 ..	..	3	..	..	17	12	5	2
54		14/645 ..	..	1	..	..	10	14	17	3
55		14/646 ..	..	..	..	..	1	..	6	..
56		14/647 ..	..	2	..	..	..	..	2	2
57		14/648 ..	..	2	..	..	3	..	6	..
		Total ..	..	8	..	..	35	26	50	7
		Town Total ..	..	22	..	..	790	910	707	13

CENSUS ABSTRACT—*cont.*

TALUK

WORKERS.									
VI		VII		VIII		IX		X	
Construction.		Trade and Commerce.		Transport, Storage & Communications.		Other Services.		Non-workers.	
M	F	M	F	M	F	M	F	M	F
(29)	(30)	(31)	(32)	(33)	(34)	(35)	(36)	(37)	(38)
1	..	16	..	..	..	21	..	114	235
8	..	10	12	2	1	15	4	71	117
4	..	35	2	16	..	29	11	120	225
1	..	17	..	1	..	9	2	80	137
14	..	**78**	**14**	**19**	**1**	**74**	**17**	**385**	**714**
2	..	14	10	5	..	34	24	95	239
2	..	8	4	3	..	9	4	46	137
2	..	12	..	5	..	10	2	40	118
1	..	7	6	2	..	10	..	82	168
2	..	37	3	2	..	14	..	88	186
1	..	33	1	1	..	1	..	48	101
13	..	15	2	1	..	18	4	64	149
23	..	**126**	**26**	**19**	..	**96**	**34**	**463**	**1,098**
.	..	12	..	4	..	8	..	117	232
1	..	7	..	4	..	15	5	82	147
2	..	9	4	4	1	8	..	67	137
..	..	9	..	6	..	8	..	85	214
3	..	5	..	1	..	6	10	41	52
..	..	4	2	1	..	6	..	51	120
6	..	**46**	**6**	**20**	**1**	**51**	**15**	**443**	**902**
186	**3**	**975**	**133**	**207**	**3**	**961**	**278**	**4,775**	**9,273**

URBAN BLOCKWISE PRIMARY

9. AMBASAMUDRAM

Serial Number.	Location Code No.	Name of Town/Ward/ Enumerator's Block No.	Area of Town in Sq. Km.	Occupied Residential Houses.	Number of House-holds.	Total Population including Institutional and Houseless Population.		
						P	M	F
(0)	(1)	(2)	(3)	(4)	(5)	(6)	(7)	(8)
		XXXVI VIKRAMASINGAPURAM (P)						
1		Ward/E.B. No. 1/435		97	113	388	199	189
2		1/436		97	166	510	253	257
3		1/437		99	100	384	185	199
		1/438		99	101	449	238	211
5		1/439		97	108	453	220	233
6		1/440		106	106	536	269	267
7		1/441		122	123	519	248	271
8		1/442		88	88	405	195	210
9		1/443		73	75	320	162	158
10		1/444		68	69	299	145	154
11		1/445		79	79	373	201	172
12		1/446		125	125	591	296	295
13		1/447		62	80	356	175	181
14		1/448		76	77	336	169	167
15		1/449		121	121	589	289	300
16		1/450		95	95	432	226	206
17		1/451		75	75	309	158	151
18		1/452		104	104	509	267	242
19		1/453		45	45	227	112	115
20		1/454		61	61	243	140	103
21		1/455		127	127	491	278	213
22		1/456		31	31	123	65	58
		Total	..	1,947	2,069	8,842	4,490	4,352
23		2/457		106	107	627	425	202
24		2/458		116	116	563	282	281
25		2/459		97	97	445	214	231
26		2/460		108	108	571	278	293
27		2/461		151	153	745	402	343

CENSUS ABSTRACT—*cont.*

TALUK

Scheduled Castes.		Scheduled Tribes.		Literate and Educated Persons.		WORKERS. Total Workers (1—1x).		I Cultivators.		II Agricultural Labourers.	
M	F	M	F	M	F	M	F	M	F	M	F
(9)	(10)	(11)	(12)	(13)	(14)	(15)	(16)	(17)	(18)	(19)	(20)
..	..	..	..	147	107	95	5	7	..	..	..
..	..	..	..	161	94	119	10	..	...	..	..
..	..	..	..	117	61	99	34	2	...	1	2
..	..	..	..	169	95	109	4	...	...	..	..
..	..	..	..	168	122	94	11	3	...	...	..
..	..	..	..	206	156	117	10	2	...	..	..
..	..	..	..	193	123	110	3	2	..	..	..
..	..	..	..	150	92	93	13	5	...	..	...
..	..	..	..	119	58	80	11	7	1	2	..
..	..	..	..	108	77	73	5	9	2	..	..
..	..	..	..	158	84	96	12	3	..	3	..
..	..	..	..	208	131	146	18	5	..	..	..
..	..	..	..	119	80	78	19	..	..	1	..
..	..	..	..	100	72	76	14	2	..	..	..
2	2	..	..	205	164	132	22	5	..	..	..
7	13	..	..	169	135	96	5	..	..	..	..
56	48	..	..	84	51	69	18	..	..	..	..
63	57	..	..	165	94	114	12	5	2	1	..
2	..	..	..	93	84	45	4	..	..	..	..
29	17	..	..	93	39	66	3	...	..	...	..
39	42	117	..	112	46	153	79	..	..	..	..
45	39	..	..	13	5	41	29	..	..	..	..
243	**218**	**117**	..	3,055	1,970	2,101	341	57	4	8	2
3	7	..	..	354	70	101	44	8	..	15	..
1	..	..	..	223	120	134	38	1	..	10	2
4	4	..	..	150	70	97	9	3	1	2	..
..	..	..	..	215	149	126	22	6	...	9	...
12	10	..	..	287	131	185	10	..	..	1	...

URBAN BLOCKWISE PRIMARY

9. AMBASAMUDRAM

Serial Number.	Location Code No.	Name of Town/Ward/ Enumerator's Block No.	WORKERS. III Livestock, Forestry, Fishing, Hunting, Plantations, Orchards & Allied activities.		IV Mining and Quarrying.		(V) Manufacturing, Processing, Servicing and Repairs. (a) Household Industry.		(b) Other than Household Industry.	
			M	F	M	F	M	F	M	F
			(21)	(22)	(23)	(24)	(25)	(26)	(27)	(28)
		XXXVI VIKRAMASINGAPURAM (P)—*cont.*								
1		Ward/E.B. No. 1/435	1	..	..	..	..	..	31	..
2		1/436	1	..	..	..	..	..	49	1
3		1/437	..	..	..	..	..	..	44	11
4		1/438	..	..	..	..	1	..	81	3
5		1/439	..	..	..	..	..	..	64	3
6		1/440	..	..	..	..	..	..	96	4
7		1/441	..	..	..	..	1	..	86	1
8		1/442	..	..	..	..	..	..	74	11
9		1/443	1	..	..	..	1	6	56	2
10		1/444	1	..	..	..	..	..	51	3
11		1/445	9	2	..	..	..	1	60	4
12		1/446	..	..	..	..	1	2	95	5
13		1/447	..	..	..	..	..	12	67	5
14		1/448	..	..	..	..	..	6	62	6
15		1/449	..	..	..	..	..	1	77	16
16		1/450	..	..	..	..	..	..	..	..
17		1/451	..	..	..	..	..	..	1	1
18		1/452	1	..	..	..	..	..	4	..
19		1/453	1	..	..	..	..	..	..	..
20		1/454	..	..	..	..	..	..	..	..
21		1/455	33	78	..	..	..	..	..	..
22		1/456	..	..	..	..	..	..	1	..
		Total ..	48	80	..	..	4	28	999	76
23		2/457	..	..	..	..	2	24	38	5
24		2/458	..	..	..	..	1	80	91	4
25		2/459	..	..	..	..	..	2	73	6
26		2/460	..	..	..	..	1	10	89	9
27		2/461	..	..	..	..	3	1	115	9

CENSUS ABSTRACT—*cont.*

TALUK

WORKERS									
VI		VII		VIII		IX		X	
Construction.		Trade and Commerce.		Transport, Storage & Communications.		Other Se vices.		Non-workers.	
M	F	M	F	M	F	M	F	M	F
(29)	(30)	(31)	(32)	(33)	(34)	(35)	(36)	(37)	(38)
1	..	14	1	3	..	38	4	104	184
4	..	12	1	2	..	51	8	134	247
2	..	6	..	1	..	43	21	86	165
2	..	10	..	2	..	13	1	129	207
..	..	4	1	2	..	21	7	126	222
..	..	12	1	3	..	4	5	152	257
..	..	7	..	4	..	10	2	138	269
..	..	7	..	..	..	7	2	102	197
..	..	5	..	2	..	6	2	82	147
..	..	2	..	2	..	8	..	72	149
3	..	7	2	3	..	8	3	105	160
5	1	9	..	4	..	29	10	159	277
1	..	5	..	..	..	4	2	97	162
1	..	3	..	..	..	8	2	93	153
2	..	25	..	1	..	22	5	157	279
..	..	..	..	1	..	95	5	130	201
1	..	4	..	1	..	62	14	89	133
..	..	18	..	1	..	84	8	153	230
..	..	5	..	1	..	38	4	67	111
..	..	..	..	..	..	66	3	74	100
..	..	119	..	..	..	1	1	125	134
.	..	40	29	..	..	..	..	24	29
22	1	314	41	31	..	618	109	2,389	4,011
1	..	10	2	..	1	26	12	324	158
7	..	7	..	1	.	16	2	148	193
3	..	10	..	1	..	5	..	117	222
5	..	6	..	.	..	9	3	142	271
.	..	12	..	..	..	52	..	217	333

URBAN BLOCKWISE PRIMARY

9. AMBASAMUDRAM

Serial Number	Location Code No.	Name of Town/Ward/ Enumerator's Block No.	Area of Town in Sq. Km.	Occupied Residential Houses.	Number of House-holds.	Total Population including Institutional and Houseless Population.		
						P	M	F
(6)	(1)	(2)	(3)	(4)	(5)	(6)	(7)	(8)
		XXXVI VIKRAMASINGAPURAM (P)— *cont.*						
28		Ward/E.B. No. .. 2/462		100	100	377	198	179
29		2/463		72	72	336	175	161
30		2/464		82	82	404	204	200
31		2/465		111	111	519	272	247
32		2/466		91	91	398	188	210
		Total		1,034	1,037	4 985	2,638	2,347
33		3/467		70	71	329	158	171
34		3/468		75	76	402	210	192
35		3/469		80	80	320	160	160
36		3/470		101	101	462	225	237
37		3/471		122	122	565	289	276
		Total .. .		448	450	2,078	1,042	1,036
38		4/472		71	71	319	157	162
39		4/473		115	117	518	243	275
40		4/474		99	102	397	209	188
41		4/475		82	82	407	215	192
		Total .. .		367	372	1,641	824	817
42		5/476		106	106	430	205	225
43		5/477		99	131	409	200	209
44		5/478		104	104	397	195	202
		Total .. .		309	341	1,236	600	636
45		6/479		108	109	426	201	225
46		6/480		115	115	462	239	223
47		6/481		103	103	421	219	202
48		6/482		99	99	430	220	210
		Total		425	426	1,789	879	860

CENSUS ABSTRACT—*cont.*

TALUK

Scheduled Castes.		Scheduled Tribes.		Literate and Educated Persons.		WORKERS					
						Total Workers (i—ix).		I Cultivators.		II Agricultural Labourers.	
M	F	M	F	M	F	M	F	M	F	M	F
(9)	(10)	(11)	(12)	(13)	(14)	(15)	(16)	(17)	(18)	(19)	(20)
..	..	..	..	152	62	109	2	4	..	11	
..	..	..	..	112	64	77	21	..	..	4	
..	..	..	..	144	74	88	27	..	..		
..	..	..	..	178	86	119	14	..	..		
..	..	..	..	144	96	83	11	2	..	1	
20	21	..	..	1,969	922	1,119	248	24	1	53	
..	..	..	..	123	88	63	15	..	..	1	
..	..	..	..	151	85	82	8	..	..	2	
..	..	..	..	135	105	82	1	1	..	1	
..	..	..	..	160	102	103	19	3	..	..	
..	..	..	..	190	90	116	9	3	..	1	
..	..	..	..	759	470	446	52	7	..	5	
..	..	..	..	129	71	70	9	4	..	..	
..	..	..	..	176	129	114	16	2	..	3	
..	..	..	..	135	77	90	17	3	..		
..	..	..	..	163	121	83	1	3	..	1	
..	..	..	..	603	398	357	43	12	..	4	
..	..	..	..	166	100	116	7	..	..	3	
..	..	..	..	160	110	104	21	7	1	1	
..	..	..	..	162	126	99	8	2	..		
..	..	..	..	488	336	319	36	9	1	4	
..	..	..	..	144	99	105	18	7	3	..	
..	..	..	..	105	38	112	21	10	1	26	
..	..	..	..	167	128	118	1	..	..	20	1
..	..	..	..	170	19	92	10	5	..	..	
..	..	..	..	586	358	427	50	31		46	1

URBAN BLOCKWISE PRIMARY

9. AMBASAMUDRAM

Serial Number.	Location Code No.	Name of Town/Ward/ Enumerator's Block No.	WORKERS. III Livestock, Forestry, Fishing, Hunting, Plantations, Orchards & Allied activities.		IV Mining and Quarrying.		(V) Manufacturing, Processing, Servicing and Repairs. (a) Household Industry.		(b) Other than Household Industry.	
			M	F	M	F	M	F	M	F
			(21)	(22)	(23)	(24)	(25)	(26)	(27)	(28)
	XXXVI. VIKRAMASINGAPURAM (P)—*cont.*									
28		Ward/E.B. No. 2/462	..	..	..	..	..	1	55	..
29		2/463	..	..	..	..	3	16	57	3
30		2/464	..	..	..	..	3	18	75	8
31		2/465	2	..	..	..	1	..	95	9
32		2/466	..	..	..	..	..	..	70	7
		Total ..	6	..	..	..	14	152	758	60
33		3/467	..	1	..	..	..	2	55	5
34		3/468	..	..	..	..	..	6	57	1
35		3/469	..	..	..	..	..	..	57	1
36		3/470	..	1	..	..	4	12	62	1
37		3/471	..	..	..	..	..	6	89	2
		Total ..	..	2	..	..	4	26	320	10
38		4/472	..	..	..	..	..	1	52	7
39		4/473	..	..	..	..	3	4	78	6
40		4/474	..	..	..	..	4	2	68	5
41		4/475	..	..	1	..	..	..	64	1
		Total ..	..	..	1	..	7	7	262	19
42		5/476	..	..	..	..	2	1	66	..
43		5/477	..	..	..	..	2	8	48	3
44		5/478	1	..	..	..	..	4	67	1
		Total ..	1	..	..	..	4	13	181	4
45		6/479	..	..	..	..	..	1	60	4
46		6/480	..	..	..	..	15	14	39	3
47		6/481	..	..	..	..	..	..	50	..
48		6/482	1	..	..	..	..	..	69	9
		Total ..	1	..	..	..	15	15	218	16

CENSUS ABSTRACT—*cont.*

TALUK

WORKERS.									
VI		VII		VIII		IX		X	
Construction.		Trade and Commerce.		Transport, Storage and Communications.		Other Services.		Non-workers.	
M	F	M	F	M	F	M	F	M	F
(29)	(30)	(31)	(32)	(33)	(34)	(35)	(36)	(37)	(38)
1	..	7	..	..	..	31	1	89	177
..	..	8	..	1	..	4	1	98	140
..	..	8	..	1	..	1	1	116	173
1	..	16	1	1	..	3	4	153	233
..	..	7	2	..	..	3	1	105	199
18	..	**91**	**6**	**5**	**1**	**150**	**25**	**1,519**	**2,099**
..	..	1	..	..	..	6	7	95	156
1	..	18	..	1	..	3	..	128	184
..	..	8	..	..	..	15	..	78	159
1	..	15	2	4	..	14	3	122	218
2	1	10	..	1	..	10	..	173	267
4	**1**	**52**	**2**	**6**	..	**48**	**10**	**596**	**934**
1	..	9	..	..	..	4	1	87	153
8	..	9	2	..	..	11	4	129	259
2	1	3	2	1	..	9	7	119	171
1	..	6	..	1	..	6	..	132	191
12	1	27	4	2	..	30	12	467	774
4	..	23	1	2	..	16	5	89	218
1	..	14	2	4	..	27	7	96	188
1	..	13	..	1	..	14	3	96	194
6	..	**50**	**3**	**7**	..	**57**	**15**	**281**	**609**
5	..	5	1	6	..	22	9	96	207
1	..	6	..	4	..	11	3	127	202
6	..	5	..	2	..	35	..	101	201
2	..	3	..	4	1	8	..	128	200
14	..	**19**	**1**	**18**	**1**	**76**	**12**	**452**	**810**

URBAN BLOCKWISE PRIMARY

9. AMBASAMUDRAM

Serial Number.	Location Code No	Name of Town/Ward/ Enumerator's Block No.	Area of Town in Sq Km.	Occupied Residential Houses.	No. of House-holds.	Total Population including Institutional and Houseless Population.		
						P	M	F
(0)	(1)	(2)	(3)	(4)	(5)	(6)	(7)	(8)
		XXXVI. VIKRAMASINGAPURAM (P)—*cont.*						
49		Ward/E.B. No. 7/483		106	106	495	242	253
50		7/484		120	120	486	242	244
51		7/485		120	120	488	242	246
52		7/486		84	84	387	174	213
		Total		430	430	1,856	900	956
53		8/487		82	82	345	180	165
54		8/488		86	88	363	174	189
55		8/489		90	91	370	191	179
56		8/490		89	89	378	187	191
57		8/491		103	103	493	254	239
		Total		450	453	1,949	986	963
58		9/492		79	82	340	175	165
59		9/493		100	100	415	203	212
60		9/494		111	111	468	235	233
61		9/495		89	89	354	168	186
62		9/496		102	102	443	238	205
63		9/497		96	100	415	214	201
64		9/503		154	154	575	298	277
65		9/498		85	87	382	203	179
66		9/499		84	84	385	193	192
67		9/500		111	111	431	215	216
68		9/501		87	87	358	169	189
69		9/502		101	101	442	225	217
		Total		1,199	1,208	5,008	2,536	2,472

CENSUS ABSTRACT—*cont.*

TALUK

Scheduled Castes.		Scheduled Tribes.		Literate and Educated Persons.		WORKERS: Total Workers. (i—ix)		I Cultivators.		II Agricultural Labourers.	
M	F	M	F	M	F	M	F	M	F	M	F
(9)	(10)	(11)	(12)	(13)	(14)	(15)	(16)	(17)	(18)	(19)	(20)
—	..	..	..	204	159	109	4	1	1	..	—
—	...	..	..	198	126	119	16	8	6	4	2
—	—	..	..	201	150	124	4	...	...	...	...
—	—	..	..	138	134	78	7	5	..	1	1
—	...	..	..	**741**	**569**	**430**	**31**	**14**	**7**	**5**	**3**
2	..	...	...	106	36	86	38	7	1	4	2
..	...	...	...	122	82	79	2	..	..	..	..
5		..	..	126	70	89	16	4	1	13	3
...	...	...	..	136	102	84	17	1	..	..	..
..	..	..	..	183	122	127	10	18	..	..	..
7	**3**	...	—	**673**	**412**	**465**	**83**	**30**	**2**	**17**	**5**
—	—	—	—	144	10	81	4	5	1	2	..
...	...	...	—	148	09	93	19	3	2	..	..
...	...	...	..	159	91	114	9	2	..	..	..
...	...	...	...	129	86	89	6	1	..	..	..
..	..	...	..	158	69	110	21	4	..	1	..
...	..	...	..	147	88	96	12	6	..	2	1
1		..	..	180	76	172	82	2	..	4	..
...	..	..	..	141	69	90	7	4	..	7	..
...	..	..	..	139	85	86	4	6	..	..	..
...	..	..	..	128	85	112	5	1	1	..	..
4	5	..	..	106	72	78	25	..	..	..	..
..	..	..	..	122	52	115	58	1	1	1	..
5	8	..	..	1,701	992	1,236	252	35	5	17	1

URBAN BLOCKWISE PRIMARY

9. AMBASAMUDRAM

Serial Number.	Location Code No.	Name of Town/Ward/ Enumerators' Block No.	WORKERS. III Livestock, Forestry, Fishing, Hunting, Plantations, Orchards and Allied activities. M	III F	IV Mining and Quarrying. M	IV F	(V) Manufacturing, Processing, Servicing and Repairs. (a) Household Industry. M	(a) F	(b) Other than Household Industry. M	(b) F
			(21)	(22)	(23)	(24)	(25)	(26)	(27)	(28)
	XXXVI.	VIKRAMASINGAPURAM (P)—*cont.*								
49		Ward/E.B. No. 7/483 ..	..	..	1	..	..	..	76	..
50		7/484 ..	..	..	..	..	2	2	67	3
51		7/485 ..	..	..	..	..	2	..	75	2
52		7/486 ..	..	..	..	..	6	4	44	1
		Total ..	..	1	..	..	10	6	262	6
53		8/487 ..	..	4	2	..	..	..	9	46	5
54		8/488 ..	..	..	..	..	..	..	..	66	2
55		8/489 ..	..	..	..	..	..	..	1	45	8
56		8/490 ..	..	..	1	..	..	..	..	50	8
57		8/491 ..	..	..	..	..	..	..	..	62	2
		Total ..	..	4	3	..	..	..	10	269	25
58		9/492	..	..	..	..	..	..	1	56	..
59		9/493	..	..	..	..	..	..	6	63	9
60		9/494	..	..	..	..	..	..	4	86	4
61		9/495	..	..	..	..	..	..	..	60	4
62		9/496	..	..	..	..	..	..	..	73	20
63		9/497	..	..	..	..	..	..	..	55	7
64		9/503	..	1	1	..	..	..	..	89	41
65		9/498	..	..	..	..	..	..	..	48	6
66		9/499	..	..	..	..	..	..	..	66	4
67		9/500	..	..	..	..	..	..	..	57	1
68		9/501	..	..	3	..	..	..	..	51	17
69		9/502	..	..	6	..	..	..	..	78	42
		Total ..	..	1	10	..	..	..	11	782	155

CENSUS ABSTRACT—*cont.*

TALUK

WORKERS.									
VI		VII		VIII		IX		X	
Construction.		Trade and Commerce.		Transport, Storage & Communications.		Other Services.		Non-workers.	
M	F	M	F	M	F	M	F	M	F
(29)	(30)	(31)	(32)	(33)	(34)	(35)	(36)	(37)	(38)
2	..	10	..	3	..	17	2	133	249
..	..	21	..	..	..	17	3	123	228
2	..	23	..	2	..	20	2	118	242
..	..	10	..	1	..	11	1	96	206
4	..	64	..	6	..	65	8	470	925
6	3	2	1	1	1	16	15	94	127
5	..	2	..	..	..	6	..	95	187
6	..	15	1	..	..	6	2	102	163
4	1	11	1	2	..	16	6	103	174
8	..	22	..	4	..	13	8	127	229
29	4	52	3	7	..	57	31	521	880
2	..	5	..	3	..	8	2	94	161
3	..	18	..	1	..	5	2	110	193
4	..	11	..	..	..	11	1	121	224
8	..	13	..	..	..	7	2	79	180
9	..	12	..	..	..	11	1	128	184
4	..	17	..	..	..	12	5	118	189
11	1	32	15	..	..	33	23	126	195
2	..	8	..	1	..	20	1	113	172
1	..	8	..	2	..	3	..	107	188
..	..	9	..	2	..	43	3	103	211
1	1		1	..	..	20	3	91	164
2	..	17	6	..	..	16	3	110	159
47	2	156	22	9	..	189	48	1,300	2,220

URBAN BLOCKWISE PRIMARY

9. AMBASAMUDRAM

Serial Number.	Location Code No.	Name of Town/Ward/ Enumerator's Block No.	Area of Town in Sq. Km.	Occupied Residential Houses.	Number of House-holds.	Total Population including Institutional and Houseless Population.		
						P	M	F
(0)	(1)	(2)	(3)	(4)	(5)	(6)	(7)	(8)
		XXXVI. VIKRAMASINGAPURAM (P)—*cont.*						
70		Ward/E.B. No. 10/504 ..	..	96	97	415	221	194
71		10/505 ..	..	114	114	493	263	230
72		10/506 ..	..	160	160	496	255	241
73		10/507 ..	..	114	116	523	278	245
74		10/508 ..	..	91	92	422	208	214
75		10/509 ..	..	97	97	455	226	229
76		10/510 ..	..	108	108	532	269	263
77		10/511 ..	..	99	102	559	341	218
78		10/512 ..	..	135	139	574	281	293
79		10/513 ..	..	85	85	346	182	164
80		10/514 ..	..	110	118	452	247	205
		Total ..	..	**1,209**	**1,229**	**5,267**	**2,771**	**2,496**
81		11/515 ..	..	97	97	381	185	196
82		11/516 ..	..	130	161	486	248	238
83		11/517 ..	..	112	122	411	208	203
84		11/518 ..	..	71	71	287	130	157
		Total ..	..	**410**	**451**	**1,565**	**771**	794
85		12/519 ..	..	111	111	475	233	242
86		12/520 ..	..	108	109	733	243	490
87		12/521 ..	..	**97**	**97**	**457**	**238**	**219**
88		12/522 ..	..	122	123	563	285	278
89		12/523 ..	..	86	86	417	198	219
90		12/524 ..	..	85	86	416	213	203
91		12/525 ..	..	123	123	550	282	268
92		12/526 ..	..	114	121	497	249	248
		Total ..	..	**850**	**856**	**4,108**	**1,941**	**2,167**
		Town Total ..	38·84	**9,461**	**9,711**	**40,274**	**20,378**	**19,896**

CENSUS ABSTRACT—*cont.*

TALUK

Scheduled Castes.		Scheduled Tribes.		Literate and Educated Persons.		WORKERS. Total Workers (i—ix)		I Cultivators.		II Agricultural Labourers.	
M	F	M	F	M	F	M	F	M	F	M	F
(9)	(10)	(11)	(12)	(13)	(14)	(15)	(16)	(17)	(18)	(19)	(20)
71	62	..	..	136	72	111	49	5	1	34	38
42	50	..	..	175	109	101	11	..	..	..	..
..	..	..	..	191	157	151	23	15	4	4	4
..	..	..	..	212	138	124	33		..	4	2
..	..	..	..	166	154	91	2	5	..	1	..
..	..	..	..	178	124	93	2	..	..	..	
..	..	..	..	197	143	100	9	5	..		
..	..	..	..	292	111	106	4	..	..	..	
91	82	..	..	179	119	144	55	3	1	..	..
12	12	..	..	122	78	83	12	4	..	3	..
32	25	..	..	205	125	136	..	..	..	..	..
248	231	..	..	2,053	1,330	1,240	200	38	6	86	44
138	144	..	..	96	42	99	23	1	..	58	31
..	..	..	..	142	70	152	29	43	3	45	18
119	116	..	..	33	9	87	3	5	..	15	..
45	45	20	27	41	25	74	40	..	..	41	29
302	305	20	27	312	146	412	95	49	3	159	60
..	..	..	..	135	104	118	37	10	..	20	2
..	15	..	..	146	351	113	95	1	..	4	1
..	..	..	..	84	27	123	70	33	11	47	39
..	..	..	..	131	29	179	25	48	7	39	14
..	..	..	..	120	93	111	52	10	..	51	30
..	..	..	..	109	43	106	80	10	1	16	15
28	25	..	..	198	99	146	66	21	4	27	9
193	182	..	..	81	27	160	1[illegible]	102		19	4
221	222	..	..	1,004	773	1,056	442	235	23	223	114
1,046	1,008	137	27	14,044	8,676	9,608	1 373	532	56	627	23

URBAN BLOCKWISE PRIMARY

9. AMBASAMUDRAM

Serial Number.	Location Code No.	Name of Town/Ward Enumerators' Block No.	WORKERS. III Livestock, Forestry, Fishing, Hunting, Plantations, Orchards & Allied activities. M	III F	IV Mining and Quarrying. M	IV F	(V) Manufacturing, Processing, Servicing and Repairs. (a) Household Industry. M	(a) F	(b) Other than Household Industry M	(b) F
			(21)	(22)	(23)	(24)	(25)	(26)	(27)	(28)
		XXXVI VIKRAMASINGAPURAM(P)—*cont.*								
70		Ward/E.B. No 10/504 ..	1	..	..	..	1	1	40	8
71		10/505 ..	..	..	..	..	..	..	59	1
72		10/506 ..	1	..	..	..	..	..	54	3
73		10/507 ..	1	15	..	..	2	..	78	3
74		10/508 ..	..	..	..	..	..	..	70	..
75		10/509 ..	..	..	..	..	..	..	63	..
76		10/510 ..	..	..	..	..	..	..	59	5
77		10/511 ..	3	..	..	..	..	..	65	2
78		10/512 ..	3	..	..	..	..	..	62	31
79		10/513 ..	..	..	..	..	..	..	44	10
80		10/514 ..	..	..	..	..	..	..	2	..
		Total	9	15	..	..	3	1	596	63
81		11/515 ..	..	..	..	..	..	..	21	1
82		11/516 ..	..	..	..	..	..	..	35	4
83		11/517 ..	..	..	..	..	..	..	38	2
84		11/518 ..	..	..	..	..	5	10	19	1
		Total	..	..	..	..	5	10	113	8
85		12/519 ..	1	..	..	..	6	6	56	13
86		12/520 ..	..	..	..	..	3	7	57	..
87		12/521 ..	1	..	..	..	..	13	35	3
88		12/522 ..	9	..	..	..	1	3	61	..
89		12/523 ..	4	..	..	..	1	..	31	19
90		12/524 ..	3	..	..	..	3	51	49	9
91		12/525 ..	..	..	..	..	..	35	51	7
92		12/526	5	2	..	..	..	..	11	3
		Total ..	23	2	..	..	24	115	351	54
		Town Total	93	113	1	.	90	394	5,111	496

CENSUS ABSTRACT—*cont.*

TALUK.

WORKERS									
VI		VII		VIII		IX		X	
Construction.		Trade and Commerce.		Transport, Storage & Communications.		Other Services.		Non-workers.	
M	F	M	F	M	F	M	F	M	F
(29)	(30)	(31)	(32)	(33)	(34)	(35)	(36)	(37)	(38)
3	..	15	..	2	..	10	1	110	145
1	..	15	..	1	..	25	10	162	219
1	..	6	..	..	..	32	12	104	218
2	..	14	1	2	..	20	12	154	212
..	..	9	..	..	..	6	2	117	212
1	..	10	..	2	..	17	2	133	227
5	..	5	..	2	..	22	4	169	254
7	..	10	..	..	..	21	2	235	214
3	1	29	10	3	..	41	12	137	238
4	..	9	1	9	..	10	1	99	152
..	..	..	..	..	..	134	..	111	205
27	**1**	**122**	**12**	**21**	**..**	**338**	**58**	**1,531**	**2,296**
..	..	3	..	4	..	12	9	86	173
3	..	16	..	..	..	10	4	96	209
..	..	1	..	..	..	28	1	121	200
1	..	1	..	..	..	7	..	56	117
4	**..**	**21**	**..**	**4**	**..**	**57**	**14**	**359**	**699**
4	..	10	..	1	..	10	16	115	205
4	..	10	6	1	..	23	81	130	395
..	..	3	2	..	..	4	2	115	149
..	..	6	..	..	..	15	1	106	253
..	..	5	..	..	..	9	3	87	167
2	..	7	..	..	..	16	4	107	123
..	..	12	..	..	..	35	11	136	202
1	..	6	..	3	..	13	8	89	231
11	**..**	**59**	**8**	**5**	**..**	**125**	**126**	**885**	**1,725**
198	**10**	**1,027**	**102**	**119**	**2**	**1,810**	**486**	**10,770**	**18,023**

URBAN BLOCKWISE PRIMARY

9. AMBASAMUDRAM

Serial Number.	Location Code No.	Name of Town/Ward/ Enumerator's Block No.	Area of Town in Sq. Km.	Occupied Residential Houses.	Number of House-holds.	Total Population including Institutional and Houseless Population.		
						P	M	F
(0)	(1)	(2)	(3)	(4)	(5)	(6)	(7)	(8)
		XXXIX VEERAVANALLUR (P).						
1		Ward/E.B. No. 1/649 ..	..	111	111	413	197	216
2		1/650 ..	..	102	102	346	172	174
3		1/651 ..	..	77	77	286	122	164
		Total ..	..	290	290	1,045	491	554
4		2/652 ..	..	128	143	507	248	251
5		2/653 ..	..	44	48	169	86	83
6		2/654 ..	..	114	115	356	157	199
		Total ..	..	286	306	1,032	491	541
7		3/655 ..	..	107	109	460	204	256
8		3/656 ..	..	117	122	637	278	359
9		3/657 ..	..	115	116	434	195	239
		Total ..	..	339	347	1,531	677	854
10		4/658 ..	..	68	68	260	129	131
11		4/659		67	67	243	117	126
12		4/660 ..	..	96	96	385	178	207
13		4/661 ..	..	94	94	330	154	176
14		4/662		73	73	302	161	141
		Total ..	..	388	388	1,520	739	781
15		5/663 ..	..	85	85	296	134	162
16		5/664 ..	..	111	111	449	208	241
17		5/665 ..	..	86	86	357	175	182
		Total ..	..	282	282	1,102	517	585
18		6/666 ..	..	65	65	228	106	122
19		6/667 ..	..	77	78	257	130	127
20		6/668 ..	..	87	87	320	160	160
21		6/669 ..	..	84	84	269	127	142
		Total ..	..	313	314	1,074	523	551

CENSUS ABSTRACT—*cont.*

TALUK.

Scheduled Castes.		Scheduled Tribes.		Literate and Educated Persons.		WORKERS. Total Workers (i—ix).		I Cultivators		II Agricultural Labourers.	
M	F	M	F	M	F	M	F	M	F	M	F
(9)	(10)	(11)	(12)	(13)	(14)	(15)	(16)	(17)	(18)	(19)	(20)
41	38	..	..	134	103	110	28	50	12	7	..
..	..	..	..	112	62	106	30	14	3	4	..
..	..	..	..	109	133	58	1	6	..	3	..
41	38	..	..	355	298	274	59	70	15	14	..
245	253	..	..	125	40	164	162	..	..	163	162
82	83	..	..	35	13	46	17	24	3	17	14
155	194	..	..	75	48	95	33	47	14	41	18
482	530	..	..	235	101	305	212	71	17	221	194
..	..	..	..	161	153	84	6	8	2	5	..
..	..	..	..	207	236	125	58	23	6	..	..
..	..	..	..	147	107	105	5	1	..	..	..
..	..	..	..	515	496	314	69	32	8	5	..
..	..	..	..	76	38	32	16	..	..	29	4
..	..	..	..	85	60	55	8	3	..	..	..
..	..	..	..	154	117	98	3	19	2	2	..
..	..	..	..	103	86	86	17	29	7	4	10
..	..	..	..	130	51	98	3	36	2	2	..
..	..	..	..	553	352	419	47	87	11	37	14
..	..	..	..	93	45	75	19	4	..	..	4
..	..	..	..	127	72	110	29	14	5	2	..
..	..	..	..	112	57	91	57	16	2	9	20
..	..	..	..	332	174	276	105	34	7	11	24
..	..	..	..	84	52	54	54	2	..	..	1
..	..	..	..	88	34	73	73	6	..	..	..
..	..	..	..	122	41	105	68	2	1	13	12
46	46	..	..	98	44	85	49	4	..	30	25
46	46	..	..	392	171	317	244	14	1	49	38

URBAN BLOCKWISE PRIMARY

9. AMBASAMUDRAM

Serial Number	Location Code No	Name of Town/Ward/ Enumerator's Block No.	WORKERS							
			III Livestock, Forestry, Fishing, Hunting, Plantations, Orchards & Allied activities.		IV Mining and Quarrying.		(V) Manufacturing, Processing, Servicing and Repairs.			
							(a) Household Industry.		(b) Other than Household Industry.	
			M	F	M	F	M	F	M	F
			(21)	(22)	(23)	(24)	(25)	(26)	(27)	(28)
	XXXIX	VEERAVANALLUR (P)—*cont.*								
1		Ward/E.B. No. 1/649	..	1	..	..	..	..	19	1
2		1/650	..	..	..	..	..	1	11	2
3		1/651	..	..	..	..	3	..	10	..
		Total ..	..	1	..	..	3	1	40	3
4		2/652	..	..	..	..	..	..	..	..
5		2/653	2	..	..	..	..	..	..	..
6		2/654	2	..	..	..	..	..	2	1
		Total ..	4		..	..	..	..	2	1
7		3/655	1	..	..	..	..	..	29	..
8		3/656	..	..	..	..	27	3	26	2
9		3/657	..	..	..	..	8	1	64	..
		Total ..	1	..	..	..	35	4	119	2
10		4/658	..	..	..	..	..	2	14	6
11		4/659	..	..	..	..	..	..	13	3
12		4/660	..	..	..	..	..	..	26	..
13		4/661	..	..	..	..	..	..	12	..
14		4/662	..	..	..	..	..	..	11	..
		Total ..	..	..	..	..	..	2	76	9
15		5/663	..	..	..	..	..	..	42	..
16		5/664	..	..	..	..	2	..	71	21
17		5/665	..	..	..	..	19	29	19	4
		Total ..	..	..	..	..	21	29	132	25
18		6/666	..	..	..	..	30	52	8	1
19		6/667	..	..	..	..	49	72	11	..
20		6/668	1	1	..	..	64	52	5	1
21		6/669	..	..	..	..	..	..	9	2
		Total ..	1	1	..	..	143	176	33	4

CENSUS ABSTRACT—*cont.*

TALUK.

WORKERS									
VI Construction.		VII Trade and Commerce.		VIII Transport, Storage and Communications.		IX Other Services.		X Non-workers.	
M	F	M	F	M	F	M	F	M	F
(29)	(30)	(31)	(32)	(33)	(34)	(35)	(36)	(37)	(38)
..	..	13	5	1	..	20	2	87	188
25	..	46	17	..	..	6	7	66	144
..	..	5	..	4	..	27	1	64	163
25	..	64	22	5	..	53	17	217	495
..	..	..	..	1	..	..	..	84	97
..	..	1	..	..	..	2	..	40	66
..	..	..	..	..	..	3	..	62	166
..	..	1	..	1	..	5	..	186	329
1	1	19	1	3	..	18	2	120	250
3	1	7	..	2	..	37	46	153	301
1	..	13	..	5	1	13	3	90	234
5	2	39	1	10	1	68	51	363	785
1	..	27	..	..	1	11	3	47	115
..	..	20	..	2	1	17	4	62	118
..	..	25	..	2	..	24	1	80	204
3	..	34	..	2	..	2	..	68	159
4	..	31	..	..	..	14	1	63	138
8	..	137	..	6	2	68	9	320	734
1	15	12	..	3	..	13	..	59	143
..	..	6	1	2	..	13	2	98	212
..	..	13	1	4	..	11	1	84	125
1	15	31	2	9	..	37	3	241	480
..	..	6	..	..	..	8	..	52	68
..	..	4	..	..	..	3	1	57	54
1	..	12	1	..	..	7	..	55	92
1	..	2	2	1	..	32	20	42	93
2	..	24	3	1	..	50	21	203	307

URBAN BLOCKWISE PRIMARY

9. AMBASAMUDRAM

Serial Number	Location Code No.	Name of Town/Ward/ Enumerator's Block No.	Area of Town in Sq. Km.	Occupied Residential Houses.	No. of House-holds.	Total Population including Institutional & Houseless Population. P	M	F
(0)	(1)	(2)	(3)	(4)	(5)	(6)	(7)	(8)
		XXXIX. VEERAVANALLUR (P)—*cont.*						
22		Ward/E.B. No. 7/670 ..	..	71	71	259	120	139
23		7/671 ..	..	67	67	246	107	139
24		7/672 ..	..	60	60	226	100	126
		Total ..		**198**	**198**	**731**	**327**	404
25		8/673 ..	..	118	123	554	280	274
26		8/674	.	102	108	493	261	23
27		8/675	..	46	46	195	91	104
		Total ..		**266**	**277**	**1,242**	**632**	**610**
28		9/676	.	67	68	349	169	180
29		9/677	..	78	78	307	154	153
30		9/678	..	89	89	314	145	169
31		9/679 .. .	.	114	114	436	185	251
		Total ..	..	**348**	**349**	**1,406**	**653**	**753**
32		10/680	..	74	75	283	141	142
33		10/681	..	68	68	301	143	158
34		10/682	..	55	55	252	123	129
35		10/683	..	71	73	301	148	153
		Total ..	..	**268**	**271**	**1,137**	**555**	**582**
36		11/684	..	109	109	415	197	218
37		11/685	..	91	91	361	173	188
38		11/686	..	112	112	426	192	234
		Total ..	..	**312**	**312**	**1,202**	**562**	**640**
39		13/687	.	91	91	344	164	180
40		13/688	..	139	139	540	262	278
41		13/689	..	78	80	324	154	170
		Total ..	.	**308**	**310**	**1,208**	**580**	**628**
42		12/690	..	89	89	361	177	184
43		12/691	..	130	130	519	253	266
		Total ..	..	**219**	**219**	**880**	**430**	**450**
		TOWN TOTAL	**12·03**	**3,817**	**3,863**	**15,110**	**7,177**	**7,933**

CENSUS ABSTRACT—*cont.*

TALUK.

Scheduled Castes.		Scheduled Tribes.		Literate and Educated Persons.		WORKERS					
						Total Workers (i–ix).		I		II	
								Cultivators.		Agricultural Labourers.	
M	F	M	F	M	F	M	F	M	F	M	F
(9)	(10)	(11)	(12)	(13)	(14)	(15)	(16)	(17)	(18)	(19)	(20)
..	..	..	..	58	30	74	27	34	5	16	22
..	..	..	..	72	39	72	38	33	3	19	35
..	..	..	..	67	41	62	9	38	9	..	..
..	..	..	..	**197**	**110**	**208**	**74**	**104**	**17**	**36**	**57**
..	..	..	..	231	127	163	29	4	..	1	..
..	..	..	..	160	92	139	16	25	3	1	..
..	..	..	..	76	36	61	13	21	5	..	..
..	..	..	..	**467**	**255**	**363**	**58**	**50**	**8**	**2**	..
..	..	..	..	111	64	96	16	15	2	..	1
..	..	..	..	102	55	84	27	7	1	9	9
..	..	..	..	60	17	97	32	35	2	34	30
..	..	..	..	69	47	104	143	20	6	66	136
..	..	..	..	**342**	**183**	**381**	**218**	**77**	**11**	**109**	**176**
..	..	..	..	86	50	80	39	2	..	4	..
..	..	..	..	98	112	71	21	4	..	1	..
..	..	..	..	90	49	77	28	4	1	..	..
..	..	..	..	107	69	86	74	6	1	..	..
..	..	..	..	**381**	**280**	**314**	**162**	**16**	**2**	**5**	..
..	..	..	..	78	29	119	7	19	..	..	..
..	..	..	..	78	22	97	5	84	4	8	1
..	..	..	..	120	38	119	34	29	..	27	27
..	..	..	..	276	89	335	46	132	4	35	28
..	..	..	..	99	69	95	15	25	..	18	6
..	..	..	..	150	153	155	64	8	2	3	..
..	..	..	..	75	38	98	28	15	2	4	..
..	..	..	..	**324**	260	**348**	**107**	**48**	**4**	25	6
..	..	..	..	100	54	89	3	30	1	4	..
..	..	..	..	163	79	149	28	16	..	13	..
..	..	..	..	263	133	238	31	46	1	17	..
859	**974**	..	..	4,632	2,902	4,092	1,432	781	106	565	537

URBAN BLOCKWISE PRIMARY

9. AMBASAMUDRAM

Serial Number.	Location Code No.	Name of Town/Ward/ Enumerator's Block No.	WORKERS							
			III Livestock, Forestry Fishing, Hunting, Plantations, Orchards & Allied activities		IV Mining and Quarrying		(V) Manufacturing, Processing, Servicing and Repairs			
							(a) Household Industry		(b) Other than Household Industry	
			M	F	M	F	M	F	M	F
			(21)	(22)	(23)	(24)	(25)	(26)	(27)	(28)
		XXXIX VEERAVANALLUR (P)– *cont.*								
22		Ward/E.B. No. 7/670 ..	..	..	..	..	..	..	15	..
23		7/671 ..	..	..	..	..	..	..	3	..
24		7/672 ..	..	2	..	..	..	..	5	..
		Total	..	2	..	..	..	..	23	..
25		8/673 ..	..	..	..	..	134	26	6	1
26		8/674 ..	..	..	..	..	74	13	21	..
27		8/675 ..	..	.	..	..	1	6	10	.
		Total	..	..	..	..	209	45	37	1
28		9/676 ..	..	..	..	..	18	9	14	1
29		9/677 ..	..	..	..	..	14	13	27	4
30		9/678 ..	..	..	..	..	..	..	4	..
31		9/679 ..	..	..	..	..	2	..	9	..
		Total	..	..	..	..	34	22	54	5
32		10/680 .	..	6	..	..	2	36	31	..
33		10/681 ..	..	..	..	..	..	11	12	7
34		10/682 ..	..	..	..	..	30	26	7	..
35		10/683 ..	..	3	..	..	39	70	10	..
		Total	..	9	..	..	71	143	60	7
36		11/684 ..	..	..	..	..	39	7	38	..
37		11/685 ..	..	..	..	..	1	..	3	..
38		11/686 ..	..	..	4	..	8	7	25	..
		Total	..	..	4	..	48	14	66	..
39		13/687 ..	..	2	..	..	2	1	23	..
40		13/688 ..	..	..	..	..	56	36	26	4
41		13/689 ..	..	..	..	..	33	16	24	7
		Total	..	2	..	..	91	53	73	11
42		12/690 ..	..	..	1	..	9	..	26	2
43		12/691 ..	..	1	..	..	9	6	73	13
		Total	..	1	1	..	18	6	99	15
		TOWN TOTAL	..	20	2	5	..	673	495	814

CENSUS ABSTRACT—*cont.*

TALUK.

WORKERS.									
VI		VII		VIII		IX		X	
Construction.		Trade and Commerce.		Transport, Storage & Communications.		Other Services.		Non-workers.	
M (29)	F (30)	M (31)	F (32)	M (33)	F (34)	M (35)	F (36)	M (37)	F (38)
..	..	6	..	1	..	2	..	46	112
..	..	8	..	2	..	7	..	35	101
..	..	9	..	5	..	3	..	38	117
..	..	23	..	8	..	12	..	119	330
..	..	11	1	1	..	6	1	117	245
..	..	11	..	..	..	7	..	122	216
..	..	13	1	11	1	5	..	30	91
..	..	35	2	12	1	18	1	269	552
..	..	28	2	1	1	20	..	73	164
..	..	17	..	1	..	9	..	70	126
..	..	7	..	1	..	16	..	48	137
1	..	1	..	..	..	5	1	81	108
1	..	53	2	3	1	50	1	272	535
..	..	26	1	3	..	6	2	61	103
2	..	17	1	4	..	31	2	72	137
..	..	15	..	2	..	19	1	46	101
1	..	16	2	2	1	9	..	62	79
3	..	74	4	11	1	65	5	241	420
3	..	6	..	7	..	7	..	78	211
..	..	..	..	..	..	1	..	76	183
1	..	15	..	2	..	8	..	73	200
4	..	21	..	9	..	16	..	227	594
6	1	8	1	1	3	10	3	69	165
1	..	40	16	2	..	19	6	107	214
..	..	16	2	..	..	6	1	56	142
7	1	64	19	3	3	35	10	232	521
..	..	2	..	8	..	9	..	88	81
..	..	15	1	2	..	20	8	104	238
..	..	17	1	10	..	29	8	192	419
55	18	583	56	88	9	508	126	3,085	6,501

URBAN BLOCKWISE PRIMARY

9. AMBASAMUDRAM

Serial Number.	Location Code No.	Name of Town/Ward/ Enumerator's Block No.	Area of Town in Sq. Km.	Occuppied Residential Houses.	No. of Households.	Total Population including Institutional and Houseless Population.		
						P	M	F
(0)	(1)	(2)	(3)	(4)	(5)	(6)	(7)	(8)
		XL. MANIMUTHAR (T. S.).						
1	H.N.B/E.B. No. 1/702	Total		76	79	368	176	192
2		2/703		95	95	381	198	183
3		2/704		97	98	410	222	188
		Total		192	193	791	420	371
4		3/705 Total		78	78	340	171	169
5		4/706		84	85	498	261	237
6		4/707		87	90	434	216	218
7		4/708		81	83	354	187	167
8		4/709		88	99	471	240	231
9		4/710		95	95	445	222	223
		Total		435	452	2,202	1,126	1,076
10		5/711 Total		53	55	231	112	119
11		6/712		104	104	441	225	216
12		6/713		94	94	403	198	205
13		6/714		93	99	458	253	205
14		6/715		85	85	353	168	185
		Total		376	382	1,655	844	811
15		7/716		52	56	266	140	126
16		7/717		109	112	600	307	293
		Total		161	168	866	447	419
17		8/718 Total		43	43	209	110	99
18		9/692 Total		212	214	869	463	406
19		10–11/693 Total		95	95	410	207	203
20		12/694 Total		117	123	510	259	251

CENSUS ABSTRACT—*cont.*

TALUK.

Scheduled Castes.		Scheduled Tribes.		Literate and Educated Persons.		WORKERS.					
						Total Workers (i—ix).		I Cultivators.		II Agricultural Labourers.	
M	F	M	F	M	F	M	F	M	F	M	F
(9))	(10)	(11)	(12)	(13)	(14)	(15)	(16)	(17)	(18)	(19)	(20)
7	11	..	..	124	84	97	5	2	..	..	..
26	23	..	..	147	94	02	14	5	..	..	..
7	2	..	..	155	72	01	23	2	..	2	..
33	25	..	..	302	166	203	37	7	..	2	..
48	52	..	..	117	80	7	5	..	..	..	..
147	133	..	..	163	80		88	..	..	..	..
87	88	..	..	127	100	84	67	..	..	..	..
74	80	..	..	132	90	95	61	..	..	..	..
108	119	..	..	159	93	95	76	..	..	1	..
95	95	..	..	129	99	95	76	..	..	..	..
511	515	..	..	710	462	450	368	..	..	1	..
26	22	..	..	74	67	48		..	..	..	..
75	81	..	..	131	89	121	79	..	..	..	..
107	110	..	..	105	71	85	88	..	..	..	..
79	62	..	..	156	78	135	99	..	..	.	..
60	58	..	..	100	63	88	80	..	..	..	..
321	311	..	..	492	301	431	346	..	..	..	..
28	24	..	..	88	56	64	43	..	..	..	..
124	129	..		181	100	119	114	..	..	..	..
152	153	..		269	156	183	157	..	..	..	..
33	35	..	..	65	41	41	39	..	..	..	..
42	46	..	..	341	243	248	17	21	8	33	5
99	84	..	..	106	47	103	14	3	..	55	11
97	97	..	..	110	32	176	14	72	9	84	4

URBAN BLOCKWISE PRIMARY

9. AMBASAMUDRAM

Serial Number	Location Code No.	Name of Town/Ward/ Enumerator's Block No.	WORKERS. III Livestock, Forestry, Fishing, Hunting, Plantations, Orchards & Allied activities. M	III F	IV Mining and Quarrying. M	IV F	(V) Manufacturing, Processing, Servicing and Repairs. (a) Household Industry. M	(a) F	(b) Other than Household Industry. M	(b) F
			(21)	(22)	(23)	(24)	(25)	(26)	(27)	(28)
		XL. MANIMUTHAR (T. S.)—*cont.*								
1	H.N.B/E.B. No. 1/702	Total ..	..	..	..	..	2	2	..	..
2		2/703	..	..	..	..	..	..	2	..
3		2/704	..	2	..	..	..	..	1	..
		Total ..	..	2	..	..	..	..	3	..
4		3/705 Total ..	..	..	..	..	..	..	1	..
5		4/706	74	86	..	..	..	..	1	1
6		4/707	67	63	..	..	1	..	..	..
7		4/708	53	47	..	..	3	..	5	..
8		4/709	50	68	..	..	1	..	16	..
9		4/710	65	73	..	..	..	..	7	1
		Total ..	309	337	..	..	5	..	29	2
10		5/711 Total ..	38	47	..	..	..	..	..	..
11		6/712	..	..	..	..	..	..	..	..
12		6/713	75	88	..	..	..	..	..	..
13		6/714	..	..	..	..	..	..	..	..
14		6/715	80	79	..	..	1	..	..	..
		Total ..	347	342	..	..	1	..	12	..
15		7/716	46	40	..	..	1	..	2	..
16		7/717	109	113	..	..	1	..	1	..
		Total ..	155	153	..	..	2	..	3	..
17		8/718 Total ..	37	38	..	..	..	..	..	..
18		9/692 Total ..	..	..	..	..	..	..	160	1
19		10—11/693 Total ..	..	..	..	..	..	..	36	3
20		12/694 Total ..	..	..	..	..	1	..	13	1

CENSUS ABSTRACT—*cont.*

TALUK.

WORKERS.									
VI		VII		VIII		IX		X	
Construction.		Trade and Commerce.		Transport, Storage & Communications.		Other Services.		Non-workers.	
M	F	M	F	M	F	M	F	M	F
(29)	(30)	(31)	(32)	(33)	(34)	(35)	(36)	(37)	(38)
..	..	11	..	3	..	79	3	79	187
..	..	2	..	..	..	93	14	96	169
..	..	..	..	..	..	96	21	121	165
..	..	2	..	..	..	189	35	217	334
..	..	2	..	1	..	67	5	100	164
..	..	1	..	..	..	5	1	180	149
..	..	..	..	3	..	13	4	132	151
..	..	7	3	3	..	24	11	92	106
14	..	2	1	5	7	6	..	145	155
1	..	2	..	10	..	10	2	127	147
15	..	12	4	21	7	58	18	676	708
..	..	1	..	5	4	5	3	63	65
..	..	..	..	..	..	14	3	102	137
..	..	..	..	..	..	10	..	113	117
..	..	..	..	..	..	1	..	118	106
2	..	..	..	2	..	3	1	80	105
4	..	8	..	31	..	28	4	413	465
5	1	1	..	2	..	7	2	76	83
3	1	2	..	2	..	1	..	188	179
8	2	8	..	4	..	8	2	264	262
..	..	1	..	..	..	3	1	69	60
..	..	15	..	2	..	17	3	215	389
..	..	3	..	..	..	6	..	104	189
2	..	1	..	..	..	3	..	83	237

URBAN BLOCKWISE PRIMARY

9. AMBASAMUDRAM

Serial Number.	Location Code No.	Name of Town/Ward/Enumerator's Block No.	Area of Town in Sq. Km.	Occupied Residential Houses.	Number of House-holds.	Total Population including Institutional and Houseless Population.		
						P	M	F
(0)	(1)	(2)	(3)	(4)	(5)	(6)	(7)	(8)
		XL. MANIMUTHAR (T. S.)—*cont.*						
21	H.N.B/E.B. No. 13/695	Total		74	83	295	144	151
22	14/696	Total		99	100	424	213	211
23	15/697	..		123	124	530	264	266
24	15/698	..		..	Uninhabited.	..	..	..
		Total		123	124	530	264	266
25	16/699	Total		123	123	474	235	239
26	17/700	..		123	122	511	270	241
27	17/701			112	114	496	254	242
		Total		235	236	1,007	524	483
		TOWN TOTAL ..	24·69	2,492	2,548	11,181	5,715	5,466

CENSUS ABSTRACT—*cont.*

TALUK.

Scheduled Castes.		Scheduled Tribes.		Literate and Educated Persons.		WORKERS. Total Workers (i—ix).		I Cultivators.		II Agricultural Labourers.	
M (9)	F (10)	M (11)	F (12)	M (13)	F (14)	M (15)	F (16)	M (17)	F (18)	M (19)	F (20)
41	42			30	10	92	73	20	5	59	51
..	..	..	..	126	69	115	33	16	1	68	24
127	118	..	..	154	53	165	89	50	6	655	1
..	..	..	..	Uninhabited.		..	..	..	..	..	..
127	118	..	..	154	53	165	80	50	6	65	71
103	113	..	..	86	28	149	59	17	2	103	45
..	..	..	..	143	59	138	26	79	1	35	23
..	..	..	..	178	72	163	2	109	1	24	1
..	..	..	..	321	131	301	28	188	2	60	24
1,645	1,623	..	..	3,427	1,970	2,874	1,329	396	33	510	235

URBAN BLOCKWISE PRIMARY

9. AMBASAMUDRAM

Serial Number.	Location Code No.	Name of Town/Ward/ Enumerator's Block Number.		WORKERS. III Livestock, Forestry, Fishing, Hunting, Plantations, Orchards & Allied activities.		IV Mining and Quarrying.		(V) Manufacturing, Processing, Servicing and Repairs. (a) Household Industry.		(b) Other than Household Industry.	
				M	F	M	F	M	F	M	F
				(21)	(22)	(23)	(24)	(25)	(26)	(27)	(28)
	XL. MANIMUTHAR (T.S.)—*cont.*										
21	H.N.B/E.B. No.	13/695	Total	..	6	..	..	..	1	2	20	7
22		14/696	Total	..	..	..	..	..	..	..	13	..
23		15/697	.. ..	..	2	..	..	..	6	..	21	..
24		15/698	.. ..	..	..	..	..	Uninhabited	..	..	..	..
			Total	..	2	..	..	..	6	..	21	..
25		16/699	Total	..	..	..	..	..	..	5	13	-
26		17/700	.. ..	..	..	..	..	..	..	..	4	1
27		17/701	.. ..	..	3	..	..	..	10	..	6	..
			Total	..	3	..	..	..	10	..	10	1
		TOWN TOTAL		..	897	919	..	..	28	9	334	17

* Area figures for village and town areas are those supplied by the Assistant Director of Survey and Land Records of the District concerned (in consultation with the Tahsildars of the taluks concerned) and Local Bodies respectively. The total of the area figures of

CENSUS ABSTRACT—*concld.*

TALUK.

WORKERS									
VI		VII		VIII		IX		X	
Construction		Trade and Commerce		Transport, Storage and Communications.		Other Services.		Non-workers.	
M	F	M	F	M	F	M	F	M	F
(29)	(30)	(31)	(32)	(33)	(34)	(35)	(36)	(37)	(38)
2	..	1	..	..	..	3	..	83	237
..	..	3	2	..	1	3	3	52	79
..	..	5	..	2	..	11	8	98	178
..	..	..	..	..	Uninhabited	..	..	..	..
..	..	6	+	1	..	14	3	99	186
..	..	9	..	1	..	6	5	86	180
..	..	2	..	1	..	16	1	132	215
..	..	1	..	..	..	10	..	91	240
..	..	3	..	1	..	26	1	223	455
30	4	85	6	72	12	522	94	2,841	4,137

the village and town areas will not tally with the taluk figures furnished by the Director of Land Records because taluk area given by Director of Land Records takes into account hills, forests, rivers, etc., whereas village and town areas may not include the same.

APPENDIX.

Statement showing the details of Ward/H.N.B. and Door Numbers constituting the E.B.

E.B. Number. (1)	*Number of Ward and Street Number.* (2)	*Door Numbers included in the Enumerator's Block.* (3)
	XXXVII. AMBASAMUDRAM (P).	
527	1	1—4
528	....	5—7
529	....	8—10
530	....	11—13
531	....	14—16
532	....	17
533	....	18
534	....	19
535	....	20—23
536	2	1—4
537	....	5—9
538	....	10
539	....	12
540	....	11—13
541	....	14—15
542	....	16
543	....	17
544	....	18—19
545	....	20—22
546	3 ..	1—2
547	....	3—4
548	....	5
549	....	6—8
550	....	9—10
551	4 ..	1—2
552	....	3
553	....	4
554	....	5—7
555	5	1—6
556	....	7—9
557	6 ..	10—15
558	....	1—4
559	....	5—6
560	....	7
561	....	8
562	7	1
563	....	2
564	....	3
565	....	4—6
566	....	7—10
567	....	11—15
568	8	1—3
569	....	4
570	....	5—7
571	9	19—6
572	....	7—9
573	10 ..	1—110
574	.. .	1—111, 229
575	....	2—3
576	....	4
577	....	5—10
578	....	11—13
579	....	12—14
580	....	15—18
581	12 ...	1—6
582	....	7—9
583	....	10—11
584	11	2
585	....	1—3
586	....	4—6
588	....	7—11
589	....	16—20
590	....	20—24
591	....	25—32

E.B. Number. (1)	*Number of Ward and Street Number.* (2)	*Door numbers included in the Enumerator's Block.* (3)
	XXXVIII. KALLIDAIKURICHI (P).	
592	I 1—2	788
593	3—4	105
594	5—6	57
595	7	95
596	VII 1—2	124
597	3	107
598	4	107
599	4	79
600	4	105
601	II 1 & 2	99
602	3, 4	62
603	5	79
604	III 1—3	94
605	4—6	81
606	IV 1	106
607	2—4	66
608	V 1	79
	2-4	117
609		
610	VI 1—3	105
611	3—4	104
612	5—9	132
613	VIII 1—2	132
614	2	66
615	2	86
616	3—5	114
617	IX 1—2	101
618	2	101
619	2—4	103
620	5—6	135
621	7—9	136
622	10—11	62
623	12—13	115
624	X 1—2	115
625	3	94
626	4	81
627	4	80
628	XI 1—2	73
629	3	101
630	4—7	104
631	8—10	94
632,	XII 1	119
633	2, 3	76
634	4	103
635	4	102
636	XIII 1	126
637	1	60
638	2, 3	67
639	4, 5	95
640	6, 7	97
641	8	50
642	9, 10	94
643	XIV 1	127
644	2	83
645	2	75
646	3	121
647	4—6	83
648	7	70

E B· Number.	*Number of Ward and Street Number.*	*Door Numbers included in the Enumerator's Block.*
(1)	(2)	(3)
	XXXVI. VIKRAMASINGAPURAM (P).	
	Ward No. I	
435	1	1 to 69.
436	2, 3	70 to 166.
437	4	166 to 190.
438	5	191 to 203.
439	5	204 to 231.
440	6	232 to 239.
441	6	240 to 280.
442	7 and 8	281 to 308A.
	9 and 10	308A to 369.
443	10	370 to 430B.
444	11	430D to 503.
445	11, 12	504 to 570.
446	12, 14	571 to 662.
447	14	663—742.
448	14, 15	743—830.
449	15 , 16	831—973.
450	17	974 to 1061.
451	8	1062 to 1198E.
452	18, 19, 21	1200A2 to 1227.
453	20	1228 to 1240. 1460 to 1467. 1537 to 1554. 1604 to 1695D.
454	21, 22	1199A1 to 1199A 1298—1726.
455	21, 22	1 to 32; 1 to 27.
456	20	1604 to 1647.
	Ward No. II.	
457	1	6 to 322.
458	2	23 to 88E.
459	2	89 to 234.
460	2, 3	235 to 290M.
461	2, 3	839 to 924.
462	4, 5	70G to 70G-2.
463	4, 5	292 to 409A.
464	6	412 to 504.
	6	505 to 595 .
465	7, 8	596 to 703.
466	9, 10, 11	704 to 922A.
467	1	4 to 93.
468	2, 3	95 to 187.
	Ward No. III.	
469	4	200 to 310D.
470	5, 6	311 to 432B.
471	7, 8	433 to 573.
	Ward No. IV.	
472	1, 2	4 to 990.
473	3	100 to 251.
474	4, 5	252 to 367.
475	6	368 to 441.
	Ward No. V.	
476	1, 2	1 to 99B.
477	2	100 to 247.
478	2, 3, 4	248 to 382A.

E.B. Number.	*Number of Ward and Street Number.*	*Door Numbers included in the Enumerator's Block*
(1)	(2)	(3)
	XXXVI. VIKRAMASINGAPURAM (P)—*cont.*	
	Ward No. VI.	
479	1	1 to 143.
480	1, 2 ,3.	144 to 230.
481	3, 4	231 to 341A.
482	4, 5	342 to 548.
	Ward No. VII.	
483	1, 2, 3	1 to 138.
484	3	139 to 274.
485	3	275 to 406.
486	4	407 to 569.
	Ward No. VIII.	
487	1, 2	1 to 103A.
488	3	103B to 206.
489	3, 4	207 to 327.
490	4	328 to 440.
	Ward No. IX.	
491	5, 6, 7	441 to 597G.
492	1, 2	3A to 70.
493	2, 3	71 to 178.
494	2, 3	179 to 303.
495	2	304 to 392.
496	2	393 to 507.
497	3	508 to 620A. 1145 to 1150.
498	4	661 to 762.
503	4, 5.	1143 to 1235.
	Ward No. X.	
504	1, 2, 3	26—136
505	2	137—226
506	4	227—360
499	4	763—843A
500	4	844—979
501	4	980—1078A
502	5	1081—1142A
507	4, 5	361—450
508	5	451A—527
509	5	527A—610G; 917—921; 943—953 and 859.
510	6, 8	611—691
511	7, 9	692—790L
512	10	791—898A
513	10	898C—957
514	11	961—1079
	Ward No. XI.	
515	1, 2, 3	1—106
516	3, 4	101—268
517	5, 6	268A—306
518	6, 7	307—346
	Ward No. XII.	
519	1, 2	1—160D
520	10, 11	752—865
521	3, 4	162—229F
522	5	232—355S
523	6	358A—460
524	7	461—489H3
525	8	495A—613A
526	9	614—749

E.B. Number.	Number of Ward and Street Number.	Door numbers included in the Enumerator's Block.
(1)	(2)	(3)
	XXXIX. VEERAVANALLUR (P).	
649	1	1—6
650	..	7—8
651		9—11
652	2	1—4
653	..	5—8
654	..	9—13
655	3	1—3
656	.	4—7
657	..	8—13
658	4	1
659	..	2—4
660	..	5
661	..	6—10
662	..	11—13
663	5	1
664	..	2—3
665	..	4—6
666	6	1
667	...	2
668	...	3—5
669	..	6—11
670	7	1
671	..	2—3
672	..	4—6
673	8	1—2
674	..	3—6
675	..	7—8
676	9	1—4
677	..	5—6
678	..	7—9
679	..	10—12
680	10	1—3
681	..	4—6
682	..	7—9
683	..	10—13
684	11	1—2
685	..	3—4
686	...	5—9
687	13	1
688	..	2—5
689	..	6—8
690	12	1—416
691	..	5
	XL. MANIMUTHAR (T.S.).	
692	9	1—209
693	10—11	1—96 1—50
694	12	2—130
695	13	1—70
696	14	6—142
697	15	1—172
698	..	
699	16	1—135
700	17	1—153
701	17	154 end.
702	1	5—112
703	2	1—89 (2)
704	2	90—186
705	3	1—77
706	4	1—104
707		105—210
708		211—306
709		307—400
710		401 end.
711	5	1—83
712	6	1—123.
713		124—198
714		199—286
715		287 end
716	7	1—73
717		74 end.
718	8	4—66

NANGUNERI TALUK
TIRUNELVELI DISTRICT
SCALE
2 0 2 4 Miles
Kilometres 2 0 2 4 6
PANCHAYAT UNIONS
A Kalakkadu
B Nanguneri
C Valliyur
D Radhapuram
REFERENCE
District Boundary
Taluk Boundary
Taluk Head Quarters
Panchayat Union Boundary
Village Boundary with Location Code Numbers 125
National Highways
State Highways SH
Roads
River with Stream
Uninhabited Villages
Villages having Population Below 250
Villages having Population 250-499
Villages having Population 500-999
Villages having Population 1000-4999
Villages having Population Above 5000
Post and Telegraph Office PT
Police Station P
Rest House R
Hospitals, Primary Health Centres, Dispensaries & M. C. W. Centres H
Colleges and High Schools C,S
Towns
Urban Areas
TIRUNELVELI TALUK
AMBASAMUDRAM TALUK
SRIVAIKUNTAM TALUK
KALKULAM TALUK
KANYAKUMARI DISTRICT
TIRUCHENDUR TALUK
THOVALA TALUK
KANYAKUMARI DISTRICT
AGASTEESWARAM TALUK
KANYAKUMARI DISTRICT
FOREST
Cheranmahadevi
Tirunelveli
Pechiar
Kalakkadu SR PPT
Sivalapperi
NANGUNERI
Mullaikkoraippatti
Cheekulam
Sattankulam
Eruvadi
Dalapathisamudram
Vijayanarayanam
Vadakku Valliyur
Therku Valliyur
Itteimozhi
Nambiyar River
Tisayanvilai (14,547)
Udankudi
Manappadu
Panakudi
Perunguda
Radhapuram
Karaichuttu Pudur
Karaichutty Uvari
Tiruvambalapuram
Hanuma Nadi
Palavur
Kovilvilai
Vijayapatti
Gulf of Manaar
Levinjipuram
Chettikulam
Kanyakumari
Index Map of Tirunelveli District
Ramanathapuram
SANKARANAYANARKOIL
VILATHIKULAM
SIVAGIRI
TENKASI
KOVILPATTI
KERALA
TIRUNELVELI
TUTICORIN
AMBASAMUDRAM
SRIVAIKUNTAM
TIRUCHENDUR
NANGUNERI
Kanyakumari
Gulf of Manaar
77° 20' East of Greenwich
Prepared at the Office of the Director of Census, Tamil Nadu, Madras.

10. NANGUNERI TALUK.

ALPHABETICAL LIST OF VILLAGES.

10. NANGUNERI TALUK.

Serial Number.	*Name of Village.*	*L.C. Number 1971.*	*L. C. Number 1961.*
(1)	(2)	(3)	(4)
1	Achampadu	81	69*
2	Adangarkulam	122	91
3	Alaganeri	124	92
4	Alankinar Thirumalapuram	93	68
5	Alankulam	109	43
6	*Alwaneri*	12	4
7	Anaikarai	96	62*
8	Anaikulam	53	53
9	Appuvilai	118	81
10	Arasapathu	88	13
11	Ariakulam	79	31*
12	A. Sattankulam	11	6
13	Chettikulam	41	96
14	Chinnapudukulam	101	1*
15	Chinthamani	16	34
16	Dalapathisamudram	52	52
17	Deivanayagaperi	102	31*
18	Devanallur	4	10
19	Erukkanthurai	40	97
20	Eruvadi	Non-City-Urban XLII	51
21	Idayankulam	3	11
22	Idayankulam	100	1*
23	Ilankulam	21	55
24	Ilayankulam	106	29*
25	Iraippuvari	74	40
26	Islapuram	97	62*
27	Ittamozhi	24	58
28	Kadamboduvalvoo	62	22
29	Kadankulam Thirumalapuram	17	39
30	Kalakad	65	14*
31	Kallikulam	6	9
32	Kannanallur	23	54
33	Karaichuthu Ovari	84 a/b, b/b.	84
34	Karaichuthupudur	29	86
35	Karandaneri	70	7
36	Karungulam	42	94
37	Kasthurirengapuram	31	78
38	Keelakaduvetti	5	8
39	Keelakaruvelankulam	67 a/b, b/b.	17
40	Kesavaneri	89	16
41	Koilammalpuram	63	21
42	Koodankulam	82	98
43	Koondakulam	80	32
44	Kottaikarungulam	32 a/b, b/b.	63
45	Kovankulam	22	64
46	Kumarapuram	25	61
47	Kumbikulam	33	65
48	Kuttam	27	83
49	Levinjipuram	83	95
50	Madam Alamkulam	111	42*
51	Madamkarankadu	108	27*

Serial Number.	*Name of Village.*	*Location Code Number, 1971.*	*Location Code Number, 1961.*
(1)	(2)	(3)	(4)
52	Madapuram	92	69*
53	Mahadevankulam	119	60
54	Mahiladi	114	49*
55	Malayadipudur	58	47
56	Marugalkurichi	69	24
57	Melamalayaneri	91	45
58	Melaputhaneri	107	27*
59	Melkarai	85	1*
60	Moolaikaraipatti	14	33
61	Munanjipatti	15	35
62	Muthumothanmozhi	28 a/b, b/b.	80*
63	Nambipuram	113	46*
64	Nambithalaivanpattayam	56 a/b,b/b	49*
65	Nanguneri	71	26
66	Orumangulam	30	79
67	Padalayarkulam	66 a/b, b/b.	19
68	Padmaneri	2	12*
69	Palangulam	105	20
70	Palavoor	43 a/c, b/c, c/c.	93
71	Pambankulam	121	25*
72	Panagudi	47	72*
73	Pappankulam	75	38
74	Parameswarapuram	99	89
75	Parivirisoorian	49	72*
76	Paruthipadu	13	5
77	Pasuvalai	117	80*
78	Pathai	1	15
79	Perungudi	46 a/b, b/b.	73 and 74.
80	Poolam	9	2
81	Puliyoorkurichi	60 a/b	42*
82	Radhapuram	36	77
83	Rahmathapuram	98	62*
84	Rajakkalmangalam	54	41
85	Ramakrishnapuram	18	37
86	Sadayaneri	19	36
87	Sadayaneri	115	49*
88	Samugarengapuram	34	66
89	Sengalakurichi	59	46*
90	Shenbagaramanallur	76	28
91	Singaneri	77	27*
92	Singikulam Palayagramam	7	1*
93	Singikulam Pudugramam	8	1*
94	Sivalaperi	64 a/b, b/b.	20
95	Sivaramangaipuram	104	24
96	Soorankudi	72	23
97	Soundrapandiapuram	94	76
98	Thanakkarkulam	44	90
99	Thandayarkulam	48	72*

Serial Number	*Name of Village.*	*Location Code Number, 1971.*	*Location Code Number, 1961.*
(1)	(2)	(3)	(4)
100	Thennirkulam	86	1*
101	Theraikulam	95	67*
102	Therkkukallikulam	35	67*
103	Therkkud Nanguneri	73	25*
104	Therkkuvallioor	50	71
105	Thiru Jeermatam	90 a/f, b/f, c/f, d/f, e/f, f/f.	18
106	Thirukarangudi	57	48
107	Thiruvambalapuram	39 a/b, b/b.	87
108	Thisayanvilai	26 b/b	82
109	Thottakudi	10	3
110	Tinakarankulam	116	62*
111	Tiruvaramganeri	N.C.U. XLII.	42*
112	Udayathur	37	88
113	Unnankulam	78	29*
114	Vadagarai	87	12*
115	Vadakkuvallioor	51	70
116	Vadamalaisamudram	68	14*
117	Vadukachimathil	61	44
118	Veppenkulam	110	25*
119	Veppilankulam	45	75
120	Vijayanarayanam	20 a/b, b/b.	56
121	Vijayapathi	38	99
122	Vilvarayankulam	120	30

* During 1971 Census, these L.C. units have been assigned more than one L. C. Number.

10. NANGUNERI

Serial Number.	Location Code No.	Name of Village.	Area of Village in Hectares.	Occupied Residential Houses.	Number of House-holds.	Total Population including Institutional and Houseless Population.		
						P	M	F
(0)	(1)	(2)	(3)	(4)	(5)	(6)	(7)	(8)
1	1	Pathai	503·64	751	759	3,169	1,509	1,660
2	2	Padmaneri	593·69	277	277	1,184	581	603
3	3	Idayankulam	1,127·09	413	414	1,903	873	1,030
4	4	Devanallur	1,414·02	893	893	3,830	1,841	1,989
5	5	Keelakaduvetti	1,229·07	357	413	1,827	871	956
6	6	Kallikulam	1,458·13	469	470	1,994	950	1,044
7	7	Singikulam Palayagramam	706·60	114	114	512	247	265
8	8	Singikulam Pudugramam	766·90	308	308	1,309	634	645
9	9	Poolam	1,577·11	469	482	1,986	927	1,059
10	10	Thottakudi	1,378·41	550	628	2,695	1,288	1,407
11	11	A. Sattankulam	1,957·94	612	631	2,501	1,143	1,358
12	12	Alwaneri	1,375·17	498	518	2,188	1,024	1,164
13	13	Paruthipadu	1,876·19	499	499	2,095	989	1,106
14	14	Moolaikaraipatti	4,155·46	1,736	1,786	7,377	3,429	3,948
15	15	Munanjipatti	1,963·60	889	1,007	4,481	2,173	2,308
16	16	Chinthamani	437·88	272	275	1,108	509	599
17	17	Kadankulam Thirumalapuram ..	2,004·48	848	876	3,611	1,673	1,938
18	18	Ramakrishnapuram	1,855·55	879	895	3,727	1,838	1,889
19	19	Sadayaneri	1,377·19	525	529	2,258	1,041	1,217
20	20a/b	Vijayanarayanam	2,947·10	1,097	1,108	4,818	2,317	2,501
21	20b/b	Vijayanarayanam	2,995·51	912	981	4,588	2,222	2,366
22	21	Ilankulam	1,881·45	630	678	2,960	1,419	1,541
23	22	Kovankulam	1,530·17	337	368	1,455	701	754
24	23	Kannanallur	2,496·59	655	677	2,992	1,463	1,529
25	24	Ittamozhi	1,400·66	1,363	1,405	6,201	2,953	3,248
26	25	Kumarapuram	1,664·12	580	614	2,941	1,403	1,538
27	26b/b	Thisayanvilai	299·34	471	471	2,131	1,042	1,089
28	27	Kuttam	2,554·06	770	784	3,818	1,905	1,913
29	28a/b	Muthumothanmozhi	812·37	404	544	2,466	1,165	1,301
30	28b/b	Muthumothanmozhi	680·56	411	424	1,878	854	1,024
31	29	Karaichuthupudur	2,297·07	1,482	1,483	6,322	2,991	3,331
32	30	Orumangulam	1,681·12	901	954	4,098	1,863	2,235
33	31	Kasthurirengapuram	4,147·36	547	549	2,464	1,188	1,276

CENSUS ABSTRACT.

TALUK

Scheduled Castes.		Scheduled Tribes.		Literate and Educated Persons.		WORKERS					
						Total Workers (i—ix)		I Cultivators.		II Agricultural Labourers.	
M	F	M	F	M	F	M	F	M	F	M	F
(9)	(10)	(11)	(12)	(13)	(14)	(15)	(16)	(17)	(18)	(19)	(20)
302	368	..	..	742	505	911	436	228	21	618	400
105	135	..	..	258	98	340	96	228	3	80	91
71	104	..	..	476	411	473	193	320	58	57	106
117	153	..	..	881	639	1,072	275	536	50	258	162
102	124	..	..	415	282	543	303	227	86	261	214
59	73	..	..	504	244	539	45	307	16	92	17
170	177	..	..	127	85	153	73	127	69	2	..
107	113	..	..	304	154	374	133	118	16	197	99
308	319	..	..	600	491	538	151	391	41	74	97
139	172	..	..	836	623	720	175	247	1	292	125
155	189	..	..	729	516	608	202	322	11	163	145
82	109	..	..	623	463	592	204	245	6	194	168
257	280	..	..	389	273	571	58	420	3	56	46
704	780	..	..	1,649	1,111	1,950	509	469	19	884	369
282	324	..	..	1,214	842	1,176	545	414	56	428	417
62	79	..	..	297	253	257	185	74	..	64	137
233	309	26	22	776	644	915	406	384	90	315	192
689	689	..	..	867	522	1,034	314	551	144	270	89
161	185	..	..	354	260	581	206	227	21	164	133
182	210	..	..	1,088	642	1,211	125	425	23	553	43
88	91	..	..	1,258	902	1,210	146	553	17	511	77
391	403	..	..	702	629	766	278	338	127	147	59
155	157	..	..	321	182	423	121	205	..	86	94
262	275	..	..	749	489	797	90	459	9	149	59
138	138	..	..	1,748	1,524	1,543	193	440	18	321	83
126	138	..	..	965	883	796	147	412	1	120	20
11	19	..	..	751	686	435	75	55	..	84	2
59	66	..	..	1,069	926	1,035	44	218	2	443	6
44	46	..	..	603	508	642	9	319	1	186	1
55	49	..	..	382	406	423	66	82	..	163	6
286	300	..	..	1,728	1,479	1,621	676	351	..	338	71
115	157	..	..	1,013	802	1,026	705	234	19	133	47
352	368	..	..	446	304	697	119	262	6	276	106

VILLAGEWISE PRIMARY

10. NANGUNERI

Serial Number	Location Code No.	Name of Village.	WORKERS							
			III Livestock, Forestry, Fishing, Hunting, Plantations, Orchards & Allied activities.		IV Mining and Quarrying.		(V) Manufacturing, Processing Servicing and Repairs.			
							(a) Household Industry		(b) Other than Household Industry.	
			M	F	M	F	M	F	M	F
			(21)	(22)	(23)	(24)	(25)	(26)	(27)	(28)
1	1	Pathai	..	..	..	..	25	1	3	..
2	2	Padmaneri	..	..	1	..	5	..	3	..
3	3	Idayankulam	1	..	..	..	1	8	38	2
4	4	Devanallur	57	1	..	..	23	16	90	10
5	5	Keelakaduvetti	..	..	..	..	..	..	5	..
6	6	Kallikulam	19	..	..	..	28	7	29	..
7	7	Singikulam Palayagramam	2	..	..	..	..	..	5	..
8	8	Singikulam Pudugrammam	7	..	..	..	20	16	2	..
9	9	Poolam	6	1	..	..	11	2	15	..
10	10	Thottakudi	19	3	..	..	11	12	51	2
11	11	A Sattankulam	7	7	..	..	24	21	25	1
12	12	Alwaneri	28	1	..	..	11	13	35	..
13	13	Paruthipadu	11	2	..	..	..	1	29	..
14	14	Moolaikarıpatti	35	3	2	..	13	80	157	1
15	15	Munanjipatti	42	2	..	..	24	13	54	1
16	16	Chinthamani	20	5	..	..	1	2	58	33
17	17	Kadankulam Thirumalpuram	7	..	..	..	25	78	74	16
18	18	Ramakrishnapuram	61	..	3	..	3	45	52	7
19	19	Sadayaneri	42	7	..	..	10	29	88	..
20	20a/b	Vijayanarayanam	12	6	..	..	2	7	104	13
21	20b/b	Vijayanarayanam	35	10	1	..	30	8	12	5
22	21	Ilankulam	32	28	2	..	23	35	72	2
23	22	Kovankulam	17	10	..	..	4	10	71	..
24	23	Kannanallur	44	3	..	..	32	..	57	1
25	24	Ittamozhi	75	1	..	..	43	9	395	27
26	25	Kumarapuram	25	1	1	2	21	57	78	22
27	26b/b	Thisayanvilai	50	9	..	..	..	..	55	4
28	27	Kuttam	167	..	..	..	..	9	100	4
29	28a/b	Muthumothanmozhi	25	..	..	..	..	1	85	..
30	28b/b	Muthumothanmozhi	15	..	1	..	37	43	48	2
31	29	Karaichuthupudur	173	2	1	..	49	530	460	6
32	30	Orumangalam	60	14	2	..	74	535	91	3
33	31	Kasthurirengapuram	67	..	..	..	13	..	20	..

CENSUS ABSTRACT—*cont.*

TALUK

WORKERS									
VI		VII		VIII		IX		X	
Construction		Trade and Commerce		Transport, Storage & Communications		Other Services		Non-workers	
M	F	M	F	M	F	M	F	M	F
(29)	(30)	(31)	(32)	(33)	(34)	(35)	(36)	(37)	(38)
..	..	9	1	1	..	27	13	598	1,224
2	..	2	..	3	..	16	2	241	507
5	..	11	1	6	..	34	18	400	837
7	..	22	2	5	..	74	34	769	1,714
1	..	16	..	3	..	30	3	328	653
12	..	19	..	3	..	30	5	411	999
1	..	..	..	2	..	14	4	94	192
1	..	8	1	1	..	20	1	260	542
..	..	7	1	..	..	34	9	389	908
3	..	31	2	10	..	56	30	568	1,232
2	..	12	1	5	..	48	16	535	1,156
3	..	24	3	2	..	50	13	432	960
..	..	24	..	1	..	30	6	418	1,048
17	..	179	3	12	..	182	34	1,479	3,439
6	1	80	5	9	..	119	50	997	1,763
7	..	11	2	..	..	22	6	252	414
1	10	37	5	7	..	55	15	758	1,532
..	..	32	..	1	..	61	29	804	1,575
2	..	23	3	2	..	23	13	460	1,011
6	..	28	1	5	..	76	32	1,106	2,376
6	..	11	1	6	1	45	27	1,012	2,220
5	..	70	..	4	1	73	26	653	1,263
..	..	9	3	1	..	30	4	278	633
1	..	13	2	2	..	40	16	666	1,439
1	1	98	2	17	..	153	52	1,410	3,055
20	1	20	..	7	..	92	43	607	1,391
18	..	31	2	28	..	114	58	607	1,014
1	1	42	5	4	..	60	17	870	1,869
..	..	10	..	1	..	16	6	523	1,292
6	..	20	2	11	1	40	12	431	958
2	1	127	17	8	..	112	49	1,370	2,655
104	29	204	4	22	..	102	54	837	1,530
..	..	20	..	3	..	36	7	491	1,157

Serial Number.	Location Code No.	Name of Village.	Area of Village in Hectares.	Occupied Residential Houses	Number of House-holds	Total Population including Institutional and Houseless Population		
						P	M	F
(0)	(1)	(2)	(3)	(4)	(5)	(6)	(7)	(8)
34	32a/b	Kottiakarunkulam	4,001·27	556	574	2,790	1,347	1,443
35	32b/b	Kottaikarunkulam	339·83		Uninhabited.	..	..	..
36	33	Kumbikulam	1,539·88	526	549	2,343	1,135	1,208
37	34	Samugarengapuram	3,079·76	912	921	3,994	1,916	2,078
38	35	Therkkukallikulam	668·56	994	1,018	4,414	1,980	2,434
39	36	Radhapuram	3,173·25	1,153	1,205	5,340	2,639	2,701
40	37	Udayathur	3,713·12	723	780	3,580	1,769	1,811
41	38	Vijayapathi	3,168·87	1,294	1,350	6,637	3,257	3,380
42	39a/b	Thiruvambalapuram	1,825·07	635	657	3,074	1,485	1,589
43	39b/b	Thiruvambalapuram	812·76	551	554	2,665	1,285	1,380
44	40	Erukkanthurai	4,075·33	674	704	3,435	1,711	1,724
45	41	Chettikulam	728·46	1,277	1,375	6,886	3,445	3,441
46	42	Karungulam	1,456·92	492	641	2,999	1,495	1,504
47	43a/c	Palavoor	1,022·27	605	621	3,078	1,519	1,559
48	43b/c	Palavoor	802·92	472	532	2,449	1,204	1,245
49	43c/c	Palavoor	2,059·92	1,329	1,378	6,754	3,330	3,424
50	44	Thanakkarkulam	3,027·96	841	943	4,316	2,079	2,237
51	45	Veppilankulam	2,498·21	746	831	4,233	2,064	2,169
52	46a/b	Perungudi	1,494·15	1,372	2,263	6,866	3,013	3,853
53	46b/b	Perunkudi	2,186·19	1,555	1,672	7,751	3,710	4,041
54	47	Panagudi	2,654·42	2,145	2,468	11,137	5,461	5,676
55	48	Thandayarkulam	915 33	664	712	3,100	1,482	1,618
56	49	Parivirisoorian..	1,335 10	593	627	2,903	1,409	1,494
57	50	Therkkuvalliyoor	2,603·43	1,304	1,385	6,341	3,123	3,218
58	51	Vadakkuvallioor	4,550·04	3,203	3,378	14,761	7,305	7,456
59	52	Dalapathisamudram	1,659·27	1,081	1,149	5,078	2,422	2,656
60	53	Anaikulam	1,416·85	705	705	3,050	1,399	1,651
61	54	Rajakkalmangalam	1,739 19	810	818	3,356	1,617	1,739
62	56a/b	Nambithalaivanpattayam	674·23	302	302	1,323	638	685
63	56b/b	Nambithalaivanpattayam	404·70	408	408	1,826	925	901
64	57	Thirukarangudi	929 59	973	979	4,232	2,056	2,176
65	58	Malayadipudur	934·45	412	417	1,904	949	955
66	59	Sengalakurichi	607·05	689	702	3,115	1,437	1,678

CENSUS ABSTRACT—*cont.*

TALUK.

Scheduled Castes.		Scheduled Tribes.		Literate and Educated Persons.		WORKERS. Total Workers (i—ix).		I Cultivators.		II Agricultural Labourers.	
M	F	M	F	M	F	M	F	M	F	M	F
(9)	(10)	(11)	(12)	(13)	(14)	(15)	(16)	(17)	(18)	(19)	(20)
52	53	..	..	757	389	803	55	445	7	194	31
..	..	..	..	..	..	Uninhabited.	..	..	..	..	..
354	344	..	..	523	356	610	287	356	151	130	110
437	440	10	16	861	643	1,116	447	280	23	307	362
127	130	..	..	1,181	1,310	923	395	230	9	139	118
809	613	..	..	1,375	972	1,436	469	448	15	512	392
442	442	..	..	782	401	1,017	412	417	3	222	314
..	..	..	..	1,475	1,247	1,809	277	177	1	302	11
..	..	..	..	600	369	880	140	230	1	482	118
3	..	..	..	675	658	668	62	12	..	77	..
649	630	..	..	732	479	925	211	286	8	456	178
82	84	..	..	1,786	901	1,925	499	901	75	446	111
209	217	..	..	707	347	832	491	296	17	427	455
601	650	..	..	628	362	848	281	454	72	256	162
130	138	..	..	511	382	706	26	502	3	120	2
233	208	..	..	1,695	1,144	1,820	394	1,134	106	308	177
400	415	..	..	1,235	682	1,175	1,016	545	369	357	479
275	291	..	..	987	685	1,136	254	741	8	160	122
155	206	..	..	1,995	2,256	1,262	394	389	12	225	139
442	471	..	..	2,082	1,618	2,014	560	850	81	469	165
744	758	39	46	2,329	2,332	3,067	701	631	14	836	334
441	500	..	..	725	447	807	408	319	33	342	208
374	451	..	..	616	340	820	362	253	21	386	256
493	498	2	2	1,628	1,057	1,702	669	705	47	577	374
829	841	43	33	4,548	3,158	4,116	775	1,249	38	924	559
199	235	..	..	1,456	952	1,312	491	504	18	397	271
150	201	..	..	821	570	753	305	332	5	294	254
276	320	..	..	847	425	913	580	349	25	421	500
152	157	..	..	358	199	382	26	271	10	45	7
174	166	..	..	478	218	519	72	309	14	110	21
302	338	..	..	1,209	946	1,088	354	392	21	232	221
43	38	..	..	629	348	561	50	328	3	85	5
213	220	..	..	897	640	501	314	249	43	315	146

VILLAGEWISE PRIMARY

10. NANGUNERI

Serial Number.	Location Code No.	Name of Village.	WORKERS. III Livestock, Forestry, Fishing, Hunting, Plantations, Orchards and Allied activities.		IV Mining and Quarrying.		(V) Manufacturing, Processing, Servicing and Repairs. (a) Household Industry.		(b) Other than Household Industry.	
			M	F	M	F	M	F	M	F
			(21)	(22)	(23)	(24)	(25)	(26)	(27)	(28)
34	32 a/b	Kottaikarunkulam	3	..	..	..	5	..	26	..
35	32 b/b	Kottaikarunkulam	..	..	Uninhabited.		..	..	..	..
36	33	Kumbikulam	63	6	..	..	1	..	20	3
37	34	Samugarengapuram	167	31	..	..	19	2	179	1
38	35	Therkkukallikulam	8	7	2	..	12	78	161	89
39	36	Radhapuram	20	3	..	..	24	14	95	8
40	37	Udayathur	120	6	..	..	4	64	157	4
41	38	Vijayapathi	776	7	..	..	..	122	232	38
42	39 a/b	Thiruvambalapuram	61	3	..	..	7	12	36	..
43	39 b/b	Thiruvambalapuram	452	1	..	..	..	1	57	8
44	40	Erukkanthurai	19	..	2	..	10	9	61	1
45	41	Chettikulam	161	6	15	1	16	227	97	13
46	42	Karungulam	5	..	..	..	22	4	35	3
47	43 a/c	Palavoor	2	..	..	..	20	15	23	..
48	43 b/c	Palavoor	..	..	..	..	..	..	32	1
49	43 c/c	Palavoor	65	24	..	..	9	21	46	8
50	44	Thanakkarkulam	27	6	..	..	46	79	65	35
51	45	Veppilankulam	69	..	..	..	..	..	52	89
52	46 a/b	Perungudi	9	4	..	..	8	82	167	17
53	46 b/b	Perungudi	22	10	58	31	25	128	121	39
54	47	Panagudi	37	4	4	..	92	77	614	112
55	48	Thandayarkulam	2	..	..	...	6	129	40	32
56	49	Parvirisoorian	8	2	..	..	2	43	98	13
57	50	Therkkuvallioor	9	2	2	...	51	119	207	97
58	51	Vadakkuvallioor .. ... —	33	1	4	..	139	9	381	18
59	52	Dalapathisamudram .. .. —	20	2	..	..	20	9	121	64
60	53	Anaikulam .. .. .. —	5	3	..	..	4	13	35	3
61	54	Rajakkalmangalam	7	..	..	..	1	40	66	5
62	56 a/b	Nambithalaivanpattayam	13	..	..	..	..	1	27	3
63	56 b/b	Nambithalaivanpattayam .. —	1	..	..	..	5	5	9	..
64	57	Thirukarankudi .. — ..	41	19	4	1	33	2	64	18
65	58	Malayadipudur	1	..	1	..	11	15	58	17
66	59	Sengalakurichi	4	2	..	—	12	51	64	16

CENSUS ABSTRACT—*cont.*

TALUK.

WORKERS.									
VI		VII		VIII		IX		X	
Construction.		Trade and Commerce.		Transport, Storage & Communications.		Other Services.		Non-workers.	
M	F	M	F	M	F	M	F	M	F
(29)	(30)	(31)	(32)	(33)	(34)	(35)	(36)	(37)	(38)
..	..	22	..	3	..	105	17	544	1,388
..	..	..	..	Uninhabited.	..	..	..	..	..
7	1	5	..	1	..	27	16	525	921
15	1	49	7	9	..	91	20	800	1,631
49	..	134	23	22	..	166	71	1,057	2,039
9	..	67	2	11	..	250	35	1,203	2,233
3	..	22	3	2	1	70	17	752	1,399
2	..	88	2	12	..	220	96	1,448	3,103
2	..	16	..	3	..	43	6	605	1,449
12	..	23	22	4	1	31	29	617	1,318
16	..	17	4	2	..	56	11	786	1,513
87	..	68	12	5	..	129	54	1,520	2,942
3	..	9	5	10	..	25	7	663	1,013
2	..	18	..	..	..	73	32	671	1,278
..	..	13	2	3	..	36	18	498	1,219
21	..	70	11	6	1	161	46	1,510	3,030
15	..	32	9	4	..	84	39	904	1,221
16	..	24	1	2	..	72	34	928	1,915
46	8	175	19	22	..	221	113	1,751	3,459
107	7	134	29	11	..	217	70	1,696	3,481
43	6	347	37	40	2	423	115	2,394	4,975
9	..	45	..	5	..	59	6	675	1,210
1	..	30	4	..	..	42	23	589	1,132
8	..	48	1	2	..	93	29	1,421	2,549
106	4	532	14	102	..	646	132	3,189	6,681
16	1	44	5	8	..	182	121	1,110	2,165
3	1	26	..	3	..	51	26	646	1,346
8	..	15	3	6	1	40	6	704	1,159
..	..	10	..	1	..	15	5	256	659
..	..	19	1	2	..	64	31	406	829
8	1	57	6	39	1	168	64	968	1,822
..	..	24	4	2	..	51	6	388	905
16	..	28	2	8	1	105	53	636	1,364

VILLAGEWISE PRIMARY

10. NANGUNERI

Serial Number.	Location Code Number.	Name of village.	Area of Village in Hectares.	Occupied Residential Houses.	Number of Hosueholds.	Total Population including Institutional and Houseless Population. P	M	F
(0)	(1)	(2)	(3)	(4)	(5)	(6)	(7)	(8)
67	60 a/b	Puliyoorkurichi	843·25	838	928	4,035	1,773	2,262
68	61	Vadukachimathil	396·20	240	240	1,062	530	532
69	62	Kadamboduvalvoo	930·00	446	463	1,984	943	1,041
70	63	Koilammalpuram	911·79	794	796	3,529	1,669	1 860
71	64 a/b	Sivalaperi	677 06	212	212	899	433	466
72	64 b/b	Sivalaperi	259·00	1,171	1,203	5,173	2,483	2,690
73	65	Kalakad	1,338·34	1,561	1,594	6,711	3,148	3,563
74	66 a/b	Padalayarkulam	4,180 05	252	252	1,016	475	541
75	66 b/b	Padalayarkulam	259 00	590	631	2,685	1,280	1,405
76	67 a/b	Keelakaruvelankulam	547·72	194	195	770	350	420
77	67 b/b	Keelakaruvelankulam	162 76	346	367	1,412	657	755
78	68	Vadamalaisamudram	285·31	330	371	1,564	776	788
79	69	Marugalkurichi	1,687·60	482	483	2,268	1,147	1,121
80	70	Karandaneri	1,953 89	680	761	3,069	1,409	1,660
81	71	Nanguneri	1,414·02	1,629	1,672	6,979	3,509	3,470
82	72	Soorankudi	639 83	336	336	1,345	604	741
83	73	Therkku Nanguneri	1,423 73	496	496	2,180	1,065	1,115
84	74	Iraippuvari	2,002·45	750	751	3,225	1,497	1,728
85	75	Pappankulam	1,530·98	558	559	2,356	1,092	1,264
86	76	Shenbagaramanallur	1,190·22	467	469	1,981	938	1 ,043
87	77	Singaneri	456 90	250	250	1,042	461	581
88	78	Unnankulam	1,815·08	424	424	1,904	918	986
89	79	Ariakulam	977·35	397	417	1,794	866	928
90	80	Koondakulam	913 81	309	348	1,338	615	723
91	81	Achampadu	1,096 73	554	554	2,170	961	1,209
92	82	Koodankulam	2,696 92	1,174	1,453	7,250	3,651	3,599
93	83	Levinjipuram	1,900·47	1,754	1,824	9,215	4,544	4,671
94	84 a/b	Karaichuthu Ovari	811 53	577	642	2,906	1,402	1,504
95	84 b/b	Karaichuthu Ovari	485·13	490	537	2,825	1,425	1,400
96	85	Melkarai	695 46	186	187	747	366	381
97	86	Thennirkulam	170 16	44	44	168	80	88
98	87	Vadagarai	708·19	165	165	710	344	366
99	88	Arasapathu	417·77	4	4	20	10	10

CENSUS ABSTRACT—*cont.*
TALUK.

Scheduled Castes.		Scheduled Tribes.		Literate and Educated Persons.		WORKERS. Total Workers (i—ix).		I Cultivators.		II Agricultural Labourers.	
M	F	M	F	M	F	M	F	M	F	M	F
(9)	(10)	(11)	(12)	(13)	(14)	(15)	(16)	(17)	(18)	(19)	(20)
270	300	..	..	939	819	970	501	347	5	395	348
61	65	..	..	367	230	263	38	162	3	83	33
87	110	..	..	474	232	582	181	197	20	302	137
243	295	..	..	1,162	1,046	983	161	526	17	280	50
70	89	..	..	206	134	240	40	88	..	106	..
276	283	..	..	1,575	982	1,363	635	742	74	180	206
424	452	..	..	1,983	1,700	1,557	182	626	42	195	73
62	80	..	..	181	97	283	9	146	..	108	1
181	210	..	..	834	542	667	245	159	25	99	76
109	128	..	..	144	71	187	77	125	6	43	49
192	239	42	47	395	267	360	182	183	77	46	75
287	287	..	..	441	256	436	109	103	12	226	75
58	57	..	..	731	282	646	38	265	1	211	29
164	205	..	..	833	526	767	390	316	68	246	286
259	295	14	9	2,342	1,457	1,840	157	357	36	288	24
57	77	..	..	454	330	360	120	105	8	170	83
12	11	..	..	527	258	685	42	175	9	450	29
272	319	..	..	892	565	870	134	466	8	211	84
299	339	..	..	606	352	605	363	223	25	258	310
273	315	..	..	379	182	549	248	323	21	87	159
61	88	..	..	193	108	286	34	183	13	69	17
345	355	..	..	464	240	550	43	430	17	37	18
288	303	..	..	434	222	514	199	255	42	187	138
90	111	..	..	366	276	337	31	194	19	111	7
34	38	..	..	621	676	477	168	111	6	224	133
349	346	..	..	1,936	1,351	1,882	429	663	73	594	97
173	198	..	..	2,793	1,991	2,430	297	1,088	28	494	184
6	8	..	..	794	620	749	178	123	..	123	1
5	12	..	..	894	754	656	39	5	..	..	..
17	22	..	..	176	119	204	185	93	69	62	96
21	25	..	..	31	5	54	14	12	1	40	13
108	123	..	..	123	48	231	227	222	224	3	3
..	..	..	..	6	3	8	3	5	2	3	1

VILLAGEWISE PRIMARY

10. NANGUNERI

Serial Number.	Location Code Number.	Name of Village.	WORKERS.							
			III Livestock. Forestry, Fishing, Hunting, Plantations. Orchards and Allied activities.		IV Mining and Quarrying.		V Manufacturing, Processing, Servicing and Repairs.			
							(a) Household Industry.		(b) Other than Household Industry.	
			M	F	M	F	M	F	M	F
			(21)	(22)	(23)	(24)	(25)	(26)	(27)	(28)
67	60 a/b	Puliyoorkurichi	46	2	..	..	10	14	24	17
68	61	Vadukachimathil	..	..	..	..	..	..	1	..
69	62	Kadamboduvaloo	5	..	..	..	18	3	17	1
70	63	Koilammalpuram	11	1	..	..	39	65	34	4
71	64 a/b	Sivalaperi	..	..	..	..	1	32	21	3
72	64 b/b	Sivalaperi	21	7	..	..	43	126	77	185
73	65	Kalakad	1	..	1	..	56	11	88	7
74	66 a/b	Padalayarkulam	5	..	..	..	..	1	5	1
75	66 b/b	Padalayarkulam	45	1	1	..	18	95	68	14
76	67 a/b	Keelakaruvelankulam	..	..	..	..	1	19	4	..
77	67 b/b	Keelakaruvelankulam	..	1	..	..	54	21	11	..
78	68	Vadamalaidsamudram	2	..	..	..	22	5	9	..
79	69	Marugalkurichi	6	..	1	1	1	..	98	..
80	70	Karandaneri	29	2	1	2	11	8	58	8
81	71	Nanguneri	7	2	5	..	18	11	404	12
82	72	Soorankudi	13	4	..	..	14	2	9	5
83	73	Therkkunanguneri	..	..	..	..	..	..	27	1
84	74	Iraippuivari	8	...	...	...	33	36	70	...
85	75	Pappankulam	2	..	..	..	13	4	31	2
86	76	Shenbagaramanallur	1	..	..	..	2	56	104	4
87	77	Singaneri	..	..	..	..	14	..	3	...
88	78	Unnankulam	14	..	..	..	..	..	34	..
89	79	Ariakulam	7	1	..	..	4	7	33	4
90	80	Koondakulam	..	..	..	..	2	..	5	..
91	81	Achampadu	25	3	..	..	1	5	34	1
92	82	Koodankulam	21	9	3	..	10	178	106	15
93	83	Levinjipuram	491	7	..	..	26	14	72	21
94	84 a/b	Karaichuthu Ovari	40	6	4	..	3	145	211	7
95	84 b/b	Karaichuthu Ovari	555	..	..	..	1	2	17	1
96	85	Melkarai	2	2	..	..	..	2	20	2
97	86	Thennirkulam	..	..	..	..	..	..	..	..
98	87	Vadagarai	1	..	..	..	..	..	..	..
99	88	Arasapathu	..	..	..	..	..	..	..	..

CENSUS ABSTRACT—*cont.*

TALUK.

WORKERS.									
VI		VII		VIII		IX		X	
Construction.		Trade and Commerce.		Transport, Storage & Communications.		Other Services.		Non-workers.	
M	F	M	F	M	F	M	F	M	F
(29)	(30)	(31)	(32)	(33)	(34)	(35)	(36)	(37)	(38)
19	..	28	11	9	..	92	104	803	1,761
..	..	3	..	..	..	14	2	267	494
..	..	21	9	1	1	21	10	361	860
3	..	33	6	2	..	55	18	686	1,699
..	..	8	..	3	..	13	5	193	426
7	..	160	10	14	..	119	27	1,120	2,055
33	3	169	3	30	..	358	43	1,591	3,381
1	..	4	..	..	..	14	6	192	532
8	..	134	10	39	..	96	24	613	1,160
..	..	1	1	1	..	12	2	163	343
..	..	27	1	5	..	34	7	297	573
..	..	25	..	3	..	46	17	340	679
3	..	21	1	1	..	39	6	501	1,083
4	..	31	2	3	..	68	14	642	1,270
34	1	199	7	63	..	465	64	1,669	3,313
1	2	23	4	2	..	22	12	244	621
..	..	8	..	6	..	19	3	380	1,073
	..	25	..	8	..	42	6	627	1,594
11	..	17	..	2	..	36	22	487	901
..	..	6	2	2	..	24	6	389	795
1	..	1	..	1	..	14	4	175	547
..	..	9	1	1	..	25	7	368	943
3	..	4	..	1	..	20	7	352	729
..	..	2	..	2	..	21	5	278	692
5	..	22	..	1	..	54	20	484	1,041
232	..	109	10	6	..	138	47	1,769	3,170
48	..	73	8	10	1	128	34	2,114	4,374
13	..	105	2	19	..	108	17	653	1,326
8	1	33	5	6	..	31	30	769	1,361
1	..	12	8	..	..	14	6	162	196
..	..	..	..	..	..	2	..	26	74
..	..	2	..	..	..	3	..	113	439
..	..	..	..	..	..	..	..	2	7

VILLAGEWISE PRIMARY

10. NANGUNERI

Serial Number.	Location Code Number.	Name of Village.	Area of Village in Hectares.	Occupied Residential Houses.	Number of Households.	Total Population including Institutional and Houseless Population.		
						P	M	F
(0)	(1)	(2)	(3)	(4)	(5)	(6)	(7)	(8)
100	89	Kesavaneri	36·10	58	59	233	104	129
101	90 a/f	Thirujeermatam	479 53	74	74	302	147	155
102	90 b/f	Thirujeermatam	139·94	58	63	284	148	136
103	90 c/f	Thirujeermatam	163 25	58	58	222	97	125
104	90 d/f	Thirujeematam	650 19	..	Uninhabited	..	..	..
105	90 e/f	Thirujeermatam	31·08	..	Uninhabited	..	..	..
106	90 f/f	Thirujeermatam	266 85	8	8	40	22	18
107	91	Melamalayaneri	59·48	32	32	147	71	76
108	92	Madapuram	341·89	129	131	526	253	273
109	93	Alankinar Thirumalapuram	758·40	433	435	2,090	1,003	1,087
110	94	Soundrapandiapuram	1,268 80	374	388	1,573	744	829
111	95	Theraikulam	224·31	75	75	333	163	170
112	96	Anaikarai	62·30	67	69	358	162	196
113	97	Islapuram	78·37	3	3	9	2	7
114	98	Rahmathapuram	263·90	64	64	278	135	143
115	99	Parameswarapuram	685·56	306	347	1,512	728	784
116	100	Idayankulam	18.37	22	22	96	45	51
117	101	Chinnapudukulam	204·78	19	19	81	39	42
118	102	Deivanayagaperi	47·94	144	144	593	292	301
119	104	Sivaramangaipuram	151·76	40	40	183	88	95
120	105	Palangulam	127·34	39	39	139	68	71
121	106	Ilayankulam	20·71	65	65	304	152	152
122	107	Melaputhaneri	30·87	11	14	44	19	25
123	108	Madamkarankadu	31·99	286	286	1,105	487	618
124	109	Alankulam	127·54	86	87	371	172	199
125	110	Veppenkulam	7·24	28	28	138	68	70
126	111	Madam Alamkulam	86 89	47	47	196	90	106
127	113	Nambipuram	124·65	110	112	459	219	240
128	114	Mahiladi	407·77	238	396	1,592	797	795
129	115	Sadayaneri	102·79	—	..	Uninhabited	..	..
130	116	Tinakarankulam	141·91	13	13	62	30	32
131	117	Pasuvalai	159·99	9	11	63	32	31
132	118	Appuvila	276·41	136	136	697	330	367

CENSUS ABSTRACT—*cont.*

TALUK.

Scheduled Castes.		Scheduled Tribes.		Literate and Educated Persons.		WORKERS. Total Workers (i—ix).		I Cultivators.		II Agricultural Labourers.	
M	F	M	F	M	F	M	F	M	F	M	F
(9)	(10)	(11)	(12)	(13)	(14)	(15)	(16)	(17)	(18)	(19)	(20)
42	54	..	..	54	38	41	5	9	..	27	..
52	66	..	..	92	47	87	58	72	8	10	49
..	..	..	..	90	44	95	6	30	..	..	..
43	52	..	..	35	27	55	70	36	..	17	68
..	..	..	..	..	Uninhabited ..	..	..	.	..	..	..
..	..	..	..	..	Uninhabited ..	..	..	..	..	..	..
..	..	..	..	14	3	13	3	11	..	1	3
3	1	..	..	35	24	42	8	34	..	8	6
..	..	18	19	171	119	147	28	17	1	..	..
105	116	..	..	623	323	566	120	271	10	120	18
174	196	..	..	377	310	411	144	203	8	75	99
25	31	..	..	70	57	87	8	12	5	7	..
..	..	..	..	115	123	85	33	30	..	34	25
2	7	..	..	1	2	2	4	1	..	1	4
30	23	..	..	58	40	88	37	32	5	3	1
118	135	..	..	419	297	382	102	152	8	128	82
..	..	..	..	19	13	25	1	13	..	11	..
13	15	..	..	14	12	22	2	14	..	6	..
15	24	..	..	170	73	172	36	100	6	26	24
..	..	..	..	53	42	60	..	38	..	6	..
68	71	..	..	4	..	43	1	2	..	40	1
54	52	..	..	64	12	78	1	64	1	6	..
16	22	..	..	7	..	14	..	14	..	..	..
21	33	..	..	293	296	277	3	207	1	44	..
58	72	..	..	89	83	81	64	29	18	12	31
..	..	..	..	39	32	42	26	24	..	18	26
..	..	..	..	49	42	53	47	26	6	12	37
18	24	..	..	112	116	141	25	60	18	34	5
123	125	..	..	417	350	457	207	244	10	126	139
..	..	..	..	..	Uninhabited ..	..	..	..	..	..	..
30	32	..	..	11	2	17	11	11	..	6	11
..	..	..	..	16	6	20	2	5	..	13	1
33	40	..	..	211	190	179	95	32	..	20	..

VILLAGEWISE PRIMARY

10. NANGUNERI

Serial Number.	Location Code Number.	Name of Village.	WORKERS.							
			III Livestock, Forestry, Fishing, Hunting, Plantations, Orchards & Allied activities.		IV Mining and Quarrying		V Manufacturing, Processing, Servicing and Repairs.			
							(a) Household Industry		(b) Other than Household Industry.	
			M	F	M	F	M	F	M	F
			(21)	(22)	(23)	(24)	(25)	(26)	(27)	(28)
100	89	Kesavaneri	..	..	..	..	3	5	..	..
101	90 a/f	Thirujeermatam	..	..	..	..	..	..	2	..
102	90 b/f	Thirujeermatam	..	..	..	..	..	..	28	..
103	90 c/f	Thirujeermatam	..	..	..	..	1	1	..	..
104	90 d/f	Thirujeermatam	..	..	Uninhabited		..	..	..	..
105	90 e/f	Thirujeermatam	..	..	Uninhabited		..	..	..	..
106	90 f/f	Thirujeermatam	..	..	..	..	..	..	1	..
107	91	Melamalayaneri	..	..	..	..	..	2	..	..
108	92	Madapuram	6	1	..	..	73	26	38	..
109	93	Alankinar Thirumalapuram ..	..	1	..	..	112	87	28	..
110	94	Soundarapandiapuram	46	4	..	..	2	9	35	9
111	95	Theraikulam	14	..	..	..	..	..	30	..
112	96	Anaikarai	..	..	..	..	..	1	8	..
113	97	Islapuram	..	..	..	..	..	..	..	..
114	98	Rahmathapuram	..	..	..	..	1	22	34	2
115	99	Parameswarapuram	19	..	..	..	3	1	36	..
116	100	Idayankulam	..	..	..	..	..	..	..	..
117	101	Chinnapudukulam	..	..	..	..	..	..	..	..
118	102	Deivanayagaperi	11	1	..	..	2	..	15	1
119	104	Sivaramangaipuram	3	..	..	..	..	..	5	..
120	105	Palangulam	..	..	..	..	..	..	..	..
121	106	Ilayankulam	..	..	..	..	..	..	1	..
122	107	Melaputhaneri	..	..	..	..	..	..	..	..
123	108	Madamkarankadu	..	..	..	..	..	..	13	..
124	109	Alankulam	..	..	..	..	..	..	4	..
125	110	Veppankulam	..	..	..	..	..	..	..	..
126	111	Madam Alamkulam..	..	..	..	..	3	1	5	2
127	113	Nambipuram	5	..	..	..	2	2	2	..
128	114	Mahiladi	9	1	..	..	3	1	3	19
129	115	Sadayaneri	..	..	Uninhabited		..	..	..	..
130	116	Tinakarankulam	..	..	..	..	..	..	..	..
131	117	Pasuvalai	..	..	..	..	..	..	..	..
132	118	Appuvilai	..	..	..	..	2	85	39	7

CENSUS ABSTRACT—*cont.*

TALUK.

WORKERS.									
VI		VII		VIII		IX		X	
Construction.		Trade and Commerce.		Transport, Storage & Communications.		Other Services.		Non-workers.	
M	F	M	F	M	F	M	F	M	F
(29)	(30)	(31)	(32)	(33)	(34)	(35)	(36)	(37)	(38)
..	..	1	..	..	..	1	..	63	124
..	..	..	..	..	..	3	1	60	97
..	..	17	1	..	..	20	5	53	130
..	..	..	..	..	..	1	1	42	55
..	..	..	..	..	Uninhabited.	..	..	..	..
..	..	..	..	..	Uninhabited.	..	..	..	..
..	..	..	..	..	..	..	..	9	15
..	..	...	..	..	..	..	..	29	68
1	..	9	..	..	..	3	..	106	245
...	..	16	..	..	..	19	4	437	967
2	..	21	3	3	..	24	12	333	685
15	..	3	..	..	..	6	3	76	162
..	..	3	..	1	..	9	7	77	163
..	..	..	..	..	..	..	..	..	3
1	3	..	..	1	..	16	4	47	106
1	..	10	3	1	..	32	8	346	682
..	..	1	..	..	..	..	1	20	50
...	...	..	..	1	..	1	2	17	40
2	..	7	..	1	..	8	4	120	265
1	..	..	..	..	..	7	...	23	95
...	...	...	...	...	...	1	...	25	70
...	...	...	...	1	...	6	...	74	151
...	...	..	..	...	...	...	...	5	25
...	...	1	..	3	...	9	2	210	615
20	..	2	2	2	...	12	12	91	135
...	..	..	..	..	..	..	..	26	44
1	..	1	..	1	..	4	1	37	59
1	..	25	..	1	...	11	..	78	215
1	..	17	5	...	...	54	32	340	588
..	..	..	..	..	Uninhabited.	..	...	...	...
..	..	..	..	..	...	...	...	13	21
...	..	..	..	..	..	2	1	12	29
3	..	62	1	12	..	9	3	151	272

VILLAGEWISE PRIMARY

10. NANGUNERI

Serial Number.	Location Code No.	Name of Village.	Area of Village in Hectares.	Occupied Residential Houses.	Number of Households.	Total Population including Institutional and Houseless Population.		
						P	M	F
(0)	(1)	(2)	(3)	(4)	(5)	(6)	(7)	(8)
133	119	Mahadevankulam	972·09	130	130	568	258	310
134	120	Vilvarayankulam	41·50	21	21	98	52	46
135	121	Pambankulam	29·69	..	..	Uninhabited.	..	..
136	122	Adangarkulam	972·06	357	384	1,826	892	934
137	124	Alaganeri	267·10	99	114	495	228	267
138	125	Kalakad (R.F.)	22,359·24	24	24	105	69	36
139	126	Vallioor	290·47	..	Reserve Forest.	..	..	..
		Taluk Total ..	181,641·00	74,208	78,999	348,071	167,259	1,80,812

CENSUS ABSTRACT—*cont.*

TALUK.

Scheduled Castes.		Scheduled Tribes.		Literate and Educated Persons.		WORKERS.					
						Total Workers (i—ix).		I Cultivators.		II Agricultural Labourers.	
M	F	M	F	M	F	M	F	M	F	M	F
(9)	(10)	(11)	(12)	(13)	(14)	(15)	(16)	(17)	(18)	(19)	(20)
--	--	..	..	133	143	113	17	15	..	11	2
51	46	..	..	18	3	28	3	14	..	11	3
					Uninhabited.						
210	238	..	..	456	426	495	137	215	9	229	125
44	41	..	..	87	121	150	116	74	..	63	112
..	..	..	..	18	2	59	23	..	..	..	..
..	..	..	..	..	Reserve Forest.		..	..	..	..	..
22,660	24,455	194	194	90,722	65,771	91,936	26,222	35,901	3,252	25,638	13,990

VILLAGEWISE PRIMARY

10. NANGUNERI

Serial Number.	Location Code No.	Name of Village.	WORKERS. III Livestock, Forestry, Fishing, Hunting, Plantations, Orchards & Allied activities.		IV Mining and Quarrying.		(V) Manufacturing, Processing, Servicing and Repairs. (a) Household Industry.		(b) Other than Household Industry.	
			M	F	M	F	M	F	M	F
			(21)	(22)	(23)	(24)	(25)	(26)	(27)	(28)
133	119	Mahadevankulam	3	..	..	..	..	1	8	6
134	120	Vilvarayankulam	..	..	..	..	..	..	..	.
135	121	Pambankulam	..	Uninhabited.		..	..	..	..	..
136	122	Adangarkulam	2	..	..	..	11	..	4	1
137	124	Alaganeri	4	1	..	..	..	..	3	1
138	125	Kalakad (R.F.)	59	23	..	..	..	..	..	..
139	126	Vallioor	..	Reserve Forest.		..	..	..	..	
		Taluk Total	4,930	345	122	38	1,800	4,065	7,944	1,203

FOOT NOTE—

L. C. No. 26 a/b .. Non-City Urban.

L. C. No. 55 .. Non-City Urban.

L. C. No. 60 b/b .. Non-City Urban.

L. C. No. 103 .. Refer Tirunelveli Taluk.

L. C. No. 112 .. Non-City Urban.

L. C. No. 123 .. Merged with L.C. No. 32.

CENSUS ABSTRACT—*concld.*

TALUK.

WORKERS.									
VI Construction.		VII Trade and Commerce.		VIII Transport, Storage and Communications.		IX Other Services.		X Non-workers.	
M	F	M	F	M	F	M	F	M	F
(29)	(30)	(31)	(32)	(33)	(34)	(35)	(36)	(37)	(38)
2	..	29	..	3	..	42	8	145	293
..	..	..	..	..	..	3	..	24	43
..	..	..	..	Uninhabited.	..	..	..	..	..
..	..	13	1	2	..	19	1	397	797
..	..	2	..	1	..	3	2	78	151
..	..	..	..	..	..	..	..	10	13
..	..	..	..	Reserve Forest.	..	..	..	..	..
1,376	84	5,016	415	817	13	8,392	2,740	75,323	1,54,590

APPENDIX.

STATEMENT SHOWING A LIST OF REVENUE VILLAGES FORMING PART OF PANCHAYATS.

10. NANGUNERI TALUK.

Location Code Number.	*Name of Village.*	*Name of panchayat in which included with alphabatical indications for the total segment.*	*Cross reference for the other segment/segment of the panchayat.*
(1)	(2)	(3)	(4)
1	Pathai	Kalakad b/g	65 for a/g 64 b/b for c/g 66 b/b for d/g 67 b/b for e/g 68 for f/g 105 for g/g
2	Padmaneri	Padmaneri a/c	87 for b/c 88 for c/c
7	Singikulam-Palayagramam ..	Singikulam a/f	8 for b/f 85 for c/f 86 for d/f 100 for e/f 101 for f/f
8	Singikulam-Pudugramam ..	Singikulam b/f	7 for a/f 85 for c/f 86 for d/f 100 for e/f 101 for f/f
28 a/b	Muthumothanmozhi	Muthumothanmozhi a/b ..	117 for b/b
32 b/b	Kottaikarungulam	Anaikarai e/e	96 for a/e 97 for b/e 98 for c/e 116 for d/e
35	Therkkukallikulam	Therkkukallikulam a/b ..	95 for b/b
47	Panagudi	Panagudi a/c	48 for b/c 49 for c/c
48	Thandayarkulam	Panagudi b/c	47 for a/c 49 for c/c
49	Parivirisoorian	Panagudi c/c	47 for a/c 48 for b/c
56 b/b	Nambithalaivanpattayam	Thirukarangudi b/d	57 for a/d 113 for c/d 114 for d/d
57	Thirukarangudi	Thirukarangudi a/d	56 b/b for b/d 113 for c/d 114 for d/d
60 a/b	Puliyoorkurichi	Puliyoorkurichi a/c	109 for b/c 111 for c/c
61	Vadukachimathil	Vadukachimathil a/c	91 for b/c 90 a/f for c/c
64 b/b	Sivalaperi	Kalakad c/g	1 for b/g 65 for a/g 66 b/b for d/g 67 b/b for e/g 68 for f/g 105 for g/g
65	Kalakad	Kalakad a/g	1 for b/g 64 b/b for c/g 66 b/b for d/g 67 b/b for e/g 68 for f/g 105 for g/g

Location Code Number.	*Name of Village.*	*Name of panchayat in which included with alphabetical indications for the total segment.*	*Cross reference for the other segment/segments of the panchayat.*
(1)	(2)	(3)	(4)
66 b/b	Padalayarkulam	Kalakad d/g	1 for b/g 64 b/b for c/g 65 for a/g 67 b/b for e/g 68 for f/g 105 for g/g
67 a/b	Keelakaruvelankulam	Keelakaruvelankulam a/b	89 for b/b
67 b/b	Keelakaruvelankulam	Kalakad e/g	1 for b/g 64 b/b for c/g 65 for a/g 68 for f/g 66 b/g for d/g 105 for g/g
68	Vadamalaisamudram	Kalakad f/g	1 for b/g 64 b/b for c/g 65 for a/g 66 b/b for d/g 67 b/b for e/g 105 for g/g
69	Marugalkurichi	Marugalkurichi a/d	104 for c/d 90 f/f for b/d 120 for d/d
71	Nanguneri	Nanguneri a/c	90 b/f for b/c 107 for c/c
73	Therkku Nanguneri	Therkku Nanguneri a/d	90 c/f for b/d 110 for c/d 121 for d/d
77	Singaneri	Singaneri a/d	90 d/f for b/d 106 for c/d 108 for d/d
79	Ariakulam	Ariakulam a/c	90 e/f for b/c 102 for c/c
81	Achampadu	Achampadu a/b	92 for b/b
85	Melkarai	Singikulam c/f	7 for a/f 8 for b/f 86 for d/f 100 for e/f 101 for f/f
86	Thennirkulam	Singikulam d/f	7 for a/f 8 for b/f 85 for c/f 100 for e/f 101 for f/f
87	Vadagarai	Padmaneri b/c	2 for a/c 88 for c/c
88	Arasapathu	Padmaneri c/c	2 for a/c 87 for b/c
89	Kesavaneri	Keelakaruvelankulam b/b	67 a/b for a/b
90 a/f	Thirujeermatam	Vadukachimathil c/c	61 for a/c 91 for b/c
90 b/f	Thirujeermatam	Nanguneri b/c	71 for a/c 107 for c/c

Location Code Number.	*Name of Village.*	*Name of panchayat in which included with alphabetical indications for the total segment.*	*Cross reference for the other segment/segment, of the panchayat.*
(1)	(2)	(3)	(4)
90 c/f	Thirujeermatam	Therkku-Nanguneri b/d	73 for a/d 110 for c/d 121 for d/d
90 d/f	Thirujeermatam	Singaneri b/d	77 for a/d 106 for c/d 108 for d/d
90 e/f	Thirujeermatam	Ariakulam b/c	79 for a/c 102 for c/c
90 f/f	Thirujeermatam	Marugalkurichi b/d	69 for a/d 104 for c/d 120 for d/d
91	Melamalayaneri	Vadukachimathil b/c	61 for a/c 90 a/f for c/c
92	Madapuram	Achampadu b/b	81 for a/b
95	Theraikulam	Therkkulakallikulam b/b	35 for a/b
96	Anaikarai	Anaikarai a/e	97 for b/e 98 for c/e 116 for d/e 32 b/b for e/e
97	Islapuram	Anaikarai b/e	96 for a/e 98 for c/e 116 for d/e 32 b/b for e/e
98	Rahmathapuram	Anaikarai c/e	96 for a/e 97 for b/e 116 for d/e 32 b/b for e/e
100	Idayankulam	Singikulam e/f	7 for a/f 8 for b/f 85 for c/f 86 for d/f 101 for f/f
101	Chinnapudukulam	Singikulam f/f	7 for a/f 8 for b/f 85 for c/f 86 for d/f 100 for e/f
102	Deivanayagaperi	Ariakulam c/c	79 for a/c 90 c/f for b/c
104	Sivaramangaipuram	Marugalkurichi c/d	69 for a/d 90 f/f for b/d 120 for d/d
105	Palangulam	Kalakad g/g	65 for a/g 1 for b/g 64 b/b for c/g 66 b/b for d/g 67 b/b for e/g 68 for f/g
106	Idayankulam	Singaneri c/d	77 for a/d 90 d/f for b/d 108 for d/d
107	Melaputhaneri	Nanguneri c/c	71 for a/c 90 b/f for b/c

Location Code Number. (1)	*Name of Village.* (2)	*Name of Panchayat in which included with alphabetical indications for the total segment.* (3)	*Cross reference for the other segment/ segments of the Panchayat.* (4)
108	Madamkarankadu	Singaneri d/d	77 for a/d 90 d/f for b/d 106 for c/d
109	Alangulam	Puliyoorkurichi b/c	60 a/b for a/c 111 for c/c
110	Veppankulam	Therkku Nanguneri c/d	73 for a/d 90 c/f for b/d 121 for d/d
111	Madam Alankulam	Puliyoor Kurichi c/c	60 a/b for a/c 109 for b/c
113	Nambipuram	Thirukarangudi c/d	57 for a/d 56 b/b for b/d 114 for d/d
114	Mahiladi	Thirukarangudi d/d	57 for a/d 56 b/b for b/d 113 for c/d
115	Sadayaneri	Adangarkulam b/c	122 for a/c 124 for c/c
116	Tinakarankulam	Anaikarai d/e	96 for a/e 97 for b/e 98 for c/e 32 b/b for e/e
117	Pasuvalai	Muthumothanmozhi b/b ..	28 a/b for a/b
120	Vilvarayankulam	Marugalkurichi d/d	69 for a/d 90 f/f for b/d 104 for c/d
121	Pambankulam	Therkku Nanguneri d/d	73 for a/d 90 c/f for b/d 110 for c/d
122	Adangarkulam	Adangarkulam a/c	115 for b/c 124 for c/c
124	Alaganeri	Adangarkulam c/c	122 for a/c 115 for b/c

URBAN BLOCKWISE PRIMARY

10. NANGUNERI

Serial Number.	Location Code No.	Name of Town/Ward/ Enumerator's Block No.	Area of Town in Sq. Km.	Occupied Residential Houses.	Number of House-holds.	Total Population including Institutional and Houseless Population.		
						P	M	F
(0)	(1)	(2)	(3)	(4)	(5)	(6)	(7)	(8)
		XLI. THISAYANVILAI (P)						
1		W/E.B. No. 1/633		140	140	538	261	277
2		1/634		102	129	538	284	254
		Total		242	269	1,076	545	531
3		2/635		105	269	489	253	236
4		2/636		98	133	482	235	247
5		2/637		81	82	329	188	141
		Total		284	320	1,300	676	624
6		3/638		87	120	544	268	276
7		3/639		91	92	382	181	201
8		3/640		131	132	603	290	313
		Total		309	344	1,529	739	790
9		4/641		129	129	607	324	283
10		4/642		118	121	706	322	384
		Total		247	250	1,313	646	667
11		5/643		90	110	461	240	221
12		5/644		98	98	486	260	226
13		5/645		61	61	284	128	156
		Total		249	269	1,231	628	603
14		6/646		124	129	653	307	346
15		6/647		79	81	385	179	206
		Total		203	210	1,038	486	552
16		7/648		31	32	130	60	70
17		7/649		100	115	615	280	335
		Total		131	147	745	340	405

CENSUS ABSTRACT

TALUK.

Scheduled Castes.		Scheduled Tribes.		Literate and Educated Persons.		WORKERS. Total Workers (i—ix).		I Cultivators.		II Agricultural Labourers.	
M	F	M	F	M	F	M	F	M	F	M	F
(9)	(10)	(11)	(12)	(13)	(14)	(15)	(16)	(17)	(18)	(19)	(20)
..	..	..	..	48	26	149	..	34	..	37	..
..	..	..	..	47	34	171	2	74	1	26	..
..	..	..	..	95	60	320	2	108	1	63	..
..	..	..	..	92	50	156	..	..	..	156	..
..	..	..	..	74	67	123	8	1	..	23	..
..	..	..	..	151	82	124	..	..	..	5	..
..	..	.	..	317	199	403	8	1	..	184	..
41	46	.	..	126	69	106	8	..	..	..	..
..	..	.	..	122	122	89	16	2	..	3	1
22	18	.	..	133	115	160	26	5	..	18	1
63	64	.	..	381	306	355	50	7	..	21	2
9	17	.	..	215	142	168	40	30	..	52	2
..	..	.	..	250	258	146	31	14	..	9	..
9	17	..	..	465	400	314	71	44	..	61	2
..	..	..	..	126	90	143	10	24	..	104	..
..	..	..	..	175	114	143	38	39	..	34	..
..	..	..	..	89	86	57	2	33	..	14	..
..	..	..	..	390	290	343	50	96	..	154	..
..	..	..	..	226	195	159	10	19	..	14	1
..	..	..	..	127	133	84	12	14	..	7	..
..	..	..	..	353	328	243	22	33	..	21	1
..	..	..	..	50	45	31	1	6	..	1	..
63	64	..	..	166	133	128	..	9	..	40	..
63	64	..	..	216	178	159	1	15	..	41	..

URBAN BLOCKWISE PRIMARY

10. NANGUNERI

Serial Number	Location Code No.	Name of Town/Ward/ Enumerator's Block No.	WORKERS. III Livestock, Forestry, Fishing, Hunting, Plantations, Orchards and Allied activities. M	F	IV Mining and Quarrying. M	F	(V) Manufacturing, Processing, Servicing and Repairs. (a) Household Industry. M	F	(b) Other than Household Industry. M	F
			(21)	(22)	(23)	(24)	(25)	(26)	(27)	(28)
	XLI.	THISAYANVILAI (P)—*cont.*								
1		W/E.B. No. 1/633	..	..	..	..	..	..	40	..
2		1/634	1	..	..	..	..	..	..	..
		Total ..	1	..	..	..	..	..	40	..
3		2/635	..	..	..	..	..	..	..	..
4		2/636	24	1	..	..	..	..	11	1
5		2/637	71	..	1	..	13	..	5	..
		Total ..	95	1	1	..	13	..	16	1
6		3/638	..	..	..	..	..	..	21	..
7		3/639	..	..	..	..	6	2	14	2
8		3/640	1	1	..	..	..	3	66	13
		Total ..	1	1	..	..	6	5	101	15
9		4/641	..	..	..	..	15	31	16	3
10		4/642	1	..	..	..	14	4	25	2
		Total ..	1	..	..	..	29	35	41	5
11		5/643	..	..	..	..	..	6	1	3
12		5/644	1	5	..	..	1	15	26	4
13		5/645	..	..	..	..	..	..	2	..
		Total ..	1	5	..	..	1	21	29	7
14		6/646	1	..	..	..	5	..	29	
15		6/647	..	..	..	..	..	..	13	
		Total ..	1	..	..	..	5	..	47	
16		7/648	..	..	..	..	..	..	2	..
17		7/649	..	..	..	..	..	..	5	..
		Total ..	..	..	..	..	..	..	7	..

CENSUS ABSTRACT—*cont.*

TALUK—*cont.*

WORKERS.									
VI		VII		VIII		IX		X	
Construction.		Trade and Commerce.		Transport, Storage and Communications.		Other Services.		Non-workers.	
M	F	M	F	M	F	M	F	M	F
(29)	(30)	(31)	(32)	(33)	(34)	(35)	(36)	(37)	(38)
..	..	32	..	6	..	..	..	112	277
3	..	25	..	32	..	10	1	113	252
3	..	57	..	38	..	10	1	225	529
..	..	..	..	..	..	..	..	97	236
3	..	21	..	20	2	20	4	112	239
..	..	10	..	6	..	13	..	64	141
3	..	31	..	26	2	33	4	273	616
..	..	22	..	32	3	31	5	162	268
1	1	39	2	8	1	16	7	92	185
2	..	27	..	16	1	25	7	130	287
3	1	88	2	56	5	72	19	384	740
1	..	34	2	6	..	14	2	156	243
2	..	44	..	12	..	25	25	176	353
3	..	78	2	18	..	29	27	332	596
..	..	12	1	1	..	1	..	97	211
1	..	36	10	2	..	3	4	117	188
..	..	..	..	3	..	5	2	71	154
1	..	48	11	6	..	9	6	285	553
..	..	55	..	20	..	16	9	148	336
..	..	32	1	6	1	7	10	95	194
..	..	87	1	26	1	23	19	248	530
..	..	17	..	5	..	..	1	29	69
..	..	69	..	4	..	1	..	152	335
..	..	86	..	9	..	1	1	181	404

URBAN BLOCKWISE PRIMARY

10. NANGUNERI

Serial Number.	Location Code No.	Name of Town/Ward/ Enumerator's Block No.	Area of Town in Sq. Km.	Occupied Residential Houses.	Number of House-holds.	Total Population including Institutional and Houseless Population.		
						P	M	F
(0)	(1)	(2)	(3)	(4)	(5)	(6)	(7)	(8)
	XLI.	THISAYANVILAI (P)—*cont.*						
18		W/E.B. No. 8/650 .. -- .. --		73	73	366	189	177
19		8/651 .. -- -- --		101	122	522	251	271
		Total		174	195	888	440	448
20		9/652		79	79	384	187	197
21		9/653		32	32	182	94	88
22		9/654		69	69	307	152	155
		Total		180	180	873	433	440
23		10/655		53	58	282	147	135
24		10/656		35	36	146	75	71
25		10/657		66	66	280	147	133
26		10/658		87	87	398	204	194
27		10/659		70	71	316	163	153
		Total		311	318	1,422	736	686
28		11/660		119	119	577	283	294
29		11/661		108	109	505	259	246
		Total		227	228	1,082	542	540
30		12/662		82	89	280	133	147
31		12/663		45	45	172	79	93
		Total		127	134	452	212	240
32		13/664		71	90	316	163	153
33		13/665		88	95	412	190	222
		Total		159	185	728	353	375
34		14/666		73	89	397	194	203
35		14/667		106	111	473	246	227
		Total .. -- --		179	1,200	870	440	430
		TOWN TOTAL ..	1·34	3,022	3,249	14,547	7,216	7,331

CENSUS ABSTRACT—*cont.*

TALUK—*cont.*

Scheduled Castes.		Scheduled Tribes.		Literate and Educated Persons.		WORKERS. Total Workers (i—ix).		I Cultivators.		II Agricultural Labourers.	
M	F	M	F	M	F	M	F	M	F	M	F
(9)	(10)	(11)	(12)	(13)	(14)	(15)	(16)	(17)	(18)	(19)	(20)
78	64	..	..	129	102	82	3	..	..	4	..
..	..	..	..	186	169	119	7	16	..	..	..
78	64	..	..	315	271	201	10	16	..	4	..
..	..	..	..	162	125	94	2	1	..	5	..
..	..	..	..	79	62	53	2	..	..	..	..
..	..	..	..	130	117	89	2	1	..	..	..
..	..	..	..	371	304	236	6	2	..	5	..
..	..	..	..	106	72	82	4	..	..	..	..
..	..	..	..	53	35	42	..	2	..	..	..
..	..	..	..	119	90	85	5	12	..	..	..
..	..	..	..	148	103	116	5	2	..	2	..
..	..	..	..	133	98	89	..	..	..	..	..
..	..	..	..	559	398	414	14	16	..	2	..
..	..	..	..	179	131	181	36	11	..	4	..
58	46	..	..	151	100	143	2	13	..	12	..
58	46	..	..	330	231	324	38	24	..	16	..
..	..	..	..	102	80	73	..	6	..	2	..
..	..	..	..	59	44	30	2	10	1	2	..
..	..	..	..	161	124	103	2	16	1	4	..
154	143	..	..	63	55	86	48	15	..	36	47
1	..	..	..	134	131	95	5	54	..	3	..
155	143	..	..	197	186	181	53	69	..	39	47
..	..	..	..	92	108	105	6	11	..	71	1
49	51	..	..	168	138	114	6	44	..	33	5
49	51	..	..	260	246	219	12	55	..	104	6
475	449	..	..	4,410	3,521	3,815	339	502	2	717	58

URBAN BLOCKWISE PRIMARY

10. NANGUNERI

Serial Number.	Location Code No.	Name of Town/Ward/ Enumerator's Block No.	WORKERS. III Livestock, Forestry, Fishing, Hunting, Plantations, Orchards and Allied activities.		IV Mining and Quarrying.		(V) Manufacturing, Processing, Servicing and Repairs. (a) Household Industry.		(b) Other than Household Industry.	
			M	F	M	F	M	F	M	F
			(21)	(22)	(23)	(24)	(25)	(26)	(27)	(28)
	XLI.	THISAYANVILAI (P)—*cont.*								
18		W/EB. No. 8/650 .. .. 5 ..								
19		8/651 .. .. 1 .. .. 1 .. 17 1								
		Total .. .. .. 1 .. .. 1 .. 22 1								
20		9/652 .. .. 1 .. 25 ..								
21		9/653 .. .. 18 ..								
22		9/654 .. .. 21 ..								
		Total .. .. 1 .. 64 ..								
23		10/655 .. .. 16 ..								
24		10/656 .. .. 7 ..								
25		10/657 .. .. 14 ..								
26		10/658 .. .. 41 1								
27		10/659 .. .. 20 .. 31 ..								
		Total .. .. 20 .. 109 1								
28		11/660 .. .. 3 1 .. .. 1 20 58 1								
29		11/661 .. .. 12 .. 7 ..								
		Total .. .. 3 1 .. .. 13 20 65 1								
30		12/662 .. .. 16 ..								
31		12/663 .. .. 4 ..								
		Total .. .. 20 ..								
32		13/664 .. .. 1 ..								
33		13/665 .. .. 2 5 3								
		Total 2 6 3								
34		14/666 .. .. 7 2 5 ..								
35		14/667 .. .. 19 ..								
		Total .. .. 7 2 24 ..								
		TOWN TOTAL .. 103 9 1 .. 96 85 591 34								

CENSUS ABSTRACT—*cont.*

TALUK.

WORKERS.									
VI Construction.		VII Trade and Commerce.		VIII Transport, Storage and Communications.		IX Other Services.		X Non-workers.	
M	F	M	F	M	F	M	F	M	F
(29)	(30)	(31)	(32)	(33)	(34)	(35)	(36)	(37)	(38)
3	..	24	..	31	..	15	3	107	174
..	..	51	1	23	..	11	4	132	264
3	..	75	1	54	..	26	7	239	438
..	..	42	..	9	..	11	2	93	195
..	..	26	..	3	..	6	2	41	86
..	..	57	..	3	..	7	2	63	153
..	.	125	..	15	..	24	6	197	434
..	.	31	1	28	..	7	3	65	131
..	.	14	..	8	..	11	..	33	71
..	.	26	1	9	2	24	2	62	128
..	.	43	..	14	2	14	2	88	189
1	.	14	..	4	..	19	..	74	153
1	.	128	2	63	4	75	7	322	672
..	..	46	..	33	6	25	8	102	258
4	..	33	..	41	..	21	2	116	244
4	..	79	..	74	6	46	10	218	502
3	..	24	..	4	..	18	..	60	147
..	..	10	1	2	..	2	..	49	91
3	..	34	1	6	..	20	..	109	238
1	..	2	..	14	..	17	1	77	105
1	..	22	..	6	..	4	..	95	217
2	..	24	..	20	..	21	1	172	322
..	..	1	..	1	..	9	3	89	197
..	..	9	..	8	..	1	1	132	221
..	..	10	..	9	..	10	4	221	418
26	1	950	20	420	18	409	112	3,401	6,992

URBAN BLOCKWISE PRIMARY

10. NANGUNERI

Serial Number.	Location Code Number.	Name of Town/Ward/ Enumerator's Block No.	Area of Town in Sq. Km.	Occupied Residential Houses.	Number of House-holds.	Total Population including Institutional & Houseless Population.		
						P	M	F
(0)	(1)	(2)	(3)	(4)	(5)	(6)	(7)	(8)
	XLII.	ERUVADI (P).						
1	Ward/E.B. No.	1/668	..	144	144	589	283	306
2		1/669	..	87	87	427	212	215
		Total ..	..	231	231	1,016	495	521
3		2/670	..	86	86	395	184	211
4		2/671	..	105	107	523	204	319
		Total ..	..	191	193	918	388	530
5		3/672 Total ..	..	139	139	545	262	283
6		4/673	..	78	82	312	147	165
7		4/674	..	102	114	332	168	164
		Tota ..	..	180	196	644	315	329
8		5/675	..	135	140	698	291	407
9		5/676	..	71	72	370	165	205
		Total ..	..	206	212	1,068	456	612
10		6/677	..	60	60	202	95	107
11		6/678	..	71	71	320	112	208
12		6/679	...	83	86	386	145	241
		Tota ...	...	214	217	908	352	556
13		7/680	..	109	111	638	299	339
14		7/681	...	15	15	73	36	37
		Total ..	..	124	126	711	335	376
15		8/682	...	149	160	699	277	422
16		8/683	..	26	26	107	54	53
		Total ...	...	175	186	806	331	475

CENSUS ABSTRACT—*cont.*

TALUK.

Scheduled Castes.		Scheduled Tribes.		Literate and Educated Persons.		WORKERS. Total Workers (i—ix).		I Cultivators.		II Agricultural Labourers.	
M	F	M	F	M	F	M	F	M	F	M	F
(9)	(10)	(11)	(12)	(13)	(14)	(15)	(16)	(17)	(16)	(19)	(20)
..	..	..	..	185	140	163	22	6	..	18	..
37	26	..	..	81	32	119	35	45	4	..	..
37	26	..	..	266	172	282	57	51	4	18	..
..	..	..	..	134	103	91	33	3	..	4	..
..	..	..	..	139	196	49	48	6	..	1	..
..	..	..	..	273	299	140	81	9	..	5	..
171	190	..	..	150	56	157	20	..	..	125	3
2	2	..	..	99	76	81	3	10	..	25	..
..	..	..	..	112	69	104	3	11	..	46	..
2	2	..	..	211	145	185	6	21	..	71	..
..	..	..	..	179	198	113	72	24	17	2	..
..	34	..	..	107	111	91	15	7	..	19	5
..	34	..	..	286	309	204	87	31	17	21	5
95	107	..	..	43	24	71	..	49	12	20	18
..	..	..	..	69	128	36	14	7	..	1	..
..	..	..	..	103	135	47	36	3	..	..	..
95	107	..	..	215	287	154	80	59	12	21	18
..	..	..	..	215	135	90	3	48	..	2	1
..	..	..	..	15	10	21	16	17	10	3	6
..	..	..	..	230	145	111	19	65	10	5	7
..	..	..	..	193	286	80	14	27	..	1	..
..	..	..	..	28	20	35	16	18	1	14	15
..	..	..	..	221	306	115	30	45	1	15	15

URBAN BLOCKWISE PRIMARY

10. NANGUNERI

Serial Number.	Location Code number.	Name of Town/Ward/ Enumerator's Block No.	WORKERS. III Livestock, Forestry, Fishing, Hunting, Plantations, Orchards and Allied activities.		IV Mining and Quarrying.		(V) Manufacturing, Processing, Servicing and Repairs. (a) Household Industry.		(b) Other than Household Industry.	
			M	F	M	F	M	F	M	F
			(21)	(22)	(23)	(24)	(25)	(26)	(27)	(28)
	XLII.	ERUVADI (P)—*cont.*								
1		Ward/E.B. No. 1/668	..	..	..	..	1	.	57	12
2		1/669	..	..	..	..	2	1	7	..
		Total ..	..	..	..	..	3	1	64	12
3		2/670	..	3	..	..	2	..	17	8
4		2/671	..	..	..	..	3	43	4	4
		Total ..	..	3	..	..	5	43	21	12
5		3/672 Total ..	..	..	..	..	..	..	1	..
6		4/673	1	..	..	..	..	..	4	..
7		4/674	7	..	..	..	2	..	2	..
		Total ..	8	..	..	..	2	..	6	..
8		5/675	..	..	..	..	..	43	3	7
9		5/676	1	..	..	..	2	1	27	2
		Total ..	1	..	..	..	2	44	30	9
10		6/677	..	..	..	..	..	..	..	..
11		6/678	..	..	..	..	..	11	2	..
12		6/679	..	..	..	..	1	..	..	..
		Total ..	..	..	..	..	1	11	2	..
13		7/680	..	..	..	..	1	..	..	..
14		7/681	..	..	..	..	..	..	..	..
		Total ..	..	..	..	..	1	..	..	.
15		8/682	..	..	..	..	2	10	2	4
16		8/683	..	..	..	..	..	..	2	.
		Total ..	..	..	..	..	2	10		o

CENSUS ABSTRACT—*cont.*

TALUK.

WORKERS									
VI		VII		VIII		IX		X	
Construction.		Trade and Commerce.		Transport, Storage & Communications.		Other Services.		Non-workers.	
M	F	M	F	M	F	M	F	M	F
(29)	(30)	(31)	(32)	(33)	(34)	(35)	(36)	(37)	(38)
16	..	18	..	3	1	44	9	120	284
..	..	11	3	8	27	46	—	93	180
16	..	**29**	**3**	**11**	**28**	**90**	**9**	**213**	**464**
22	1	16	10	17	7	10	4	93	178
..	..	22	—	6	—	7	1	155	271
22	**1**	**38**	**10**	**23**	**7**	**17**	**5**	**248**	**449**
..	..	..	..	..	..	31	17	105	263
..	..	9	..	15	..	17	3	66	162
8	..	14	..	2	1	12	2	64	161
8	..	**23**	..	**17**	**1**	**29**	**5**	**130**	**323**
1	..	58	—	14	..	11	5	178	335
..	..	19	5	8	..	8	2	74	190
1	..	**77**	**5**	**22**	..	**19**	**7**	**252**	**525**
..	..	..	—	2	—	—	..	24	77
..	..	18	2	3	1	5	..	76	194
..	..	35	—	2	—	0	36	98	205
..	..	53	2	7	1	11	36	198	476
2	..	18	—	2	—	17	2	209	336
1	..	..	—	—	—	..	..	15	21
3	..	**18**	..	**2**	..	**17**	**2**	**224**	**357**
—	—	37	—	2	—	9	..	197	408
—	..	..	—	—	—	1	..	19	37
..	..	37	..	2	..	10	..	216	445

URBAN BLOCKWISE PRIMARY

10. NANGUNERI

Serial Number.	Location Code number.	Name of Town/Ward/ Enumerator's Block No.		Area of Town in Sq. Km.	Occupied Residential Houses.	Number of House holds.	Total Population including Institutional and Houseless Population.		
							P	M	T
(0)	(1)	(2)		(3)	(4)	(5)	(6)	(7)	(8)
	XLII.	ERUVADI (P)—*cont.*							
17		Ward/E.B. No. 9/684	Total	..	98	98	582	235	347
18		10/685	..	..	122	136	575	253	322
19		10/686	..	..	60	67	327	132	195
			Total	..	182	203	902	385	517
20		11/687	..	..	140	140	656	245	411
21		11/688	..	..	61	62	261	125	136
			Total	..	201	202	917	370	547
22		12/689	..	..	25	25	122	46	76
23		12/690	..	..	14	14	61	27	34
24		12/691	..	..	49	49	171	74	97
25		12/692	..	..	37	38	160	61	99
26		12/693	..	..	67	71	358	143	215
27		12/694	..	..	67	68	284	153	131
			Total	..	259	265	1,156	504	652
28		13/695	..	..	125	125	573	275	298
29		13/696	..	..	66	67	264	115	149
			Total	..	191	192	837	390	447
		TOWN TOTAL		7·86	2,391	2,460	11,010	4,818	6,192

CENSUS ABSTRACT—*cont.*

TALUK.

Scheduled Castes.		Scheduled Tribes.		Literate and Educated Persons.		WORKERS. Total Workers (i—ix).		I Cultivators.		II Agricultural Labourers.	
M	F	M	F	M	F	M	F	M	F	M	F
(9)	(10)	(11)	(12)	(13)	(14)	(15)	(16)	(17)	(18)	(19)	(20)
—	..	..	..	172	223	102	2	42	..	1	..
—	..	..	..	210	211	83	7	16	..	..	1
3	2	..	..	84	107	57	13	14	..	5	..
3	**2**	..	..	**294**	**318**	**140**	**20**	**30**	..	**5**	**1**
—	—	..	..	197	293	76	49	31	..	2	1
—	—	..	..	92	85	39	4	18	..	1	.
—	—	..	..	**289**	**378**	**115**	**53**	**49**	..	**3**	**1**
—	—	..	..	33	41	17	4	5	..	..	..
—	—	—	—	18	17	4	2	..	..	..	..
—	—	—	..	46	27	37	21	10	..	1	..
—	—	—	—	47	58	20	6	4	..	..	..
—	—	—	..	97	113	68	10	15	..	2	..
1	—	—	—	102	53	63	5	2	..	8	..
1	—	—	—	**343**	**309**	**209**	**48**	**36**	..	**11**	..
112	114	..	..	154	84	139	45	5	..	63	5
112	145	..	..	41	12	73	2	..	..	69	..
224	**259**	..	..	**195**	**96**	**212**	**47**	**5**	..	**132**	**5**
533	**620**	..	..	**3,145**	**3,043**	**2,126**	**550**	**443**	**44**	**433**	**55**

URBAN BLOCKWISE PRIMARY

10. NANGUNERI

Serial Number.	Location Code number.	Name of Town/Ward/ Enumerator's Block No.	WORKERS. III Livestock, Forestry, Fishing, Hunting, Plantations, Orchards and Allied activities.		IV Mining and Quarrying.		(V) Manufacturing, Processing, Servicing and Repairs. (a) Household Industry.		(b) Other than Household Industry.	
			M	F	M	F	M	F	M	F
			(21)	(22)	(23)	(24)	(25)	(26)	(27)	(28)
	XLII.	ERUVADI (P)—*cont.*								
17		Ward/EB. No. 9/684 .. .. Total	..	..	..	..	..	..	..	1
18		10/685	..	..	..	..	..	3	3	1
19		10/686	..	..	..	..	2	..	3	..
		Total	..	..	..	..	2	3	6	1
20		11/687	..	..	..	..	8	45	..	..
21		11/688	..	..	..	..	..	4	3	..
		Total	.	..	..	..	8	49	3	..
22		12/689	..	..	..	..	..	3	2	1
23		12/690	..	..	..	..	..	..	1	2
24		12/691	..	..	..	..	..	6	3	1
25		12/692	..	..	..	..	..	..	..	6
26		12/993	..	..	..	..	..	5	16	3
27		12/694	..	..	..	..	13	..	5	..
		Total	..	..	..	..	13	14	27	13
28		13/695	2	..	..	..	2	11	4	4
29		13/696	..	..	..	..	1	..	..	..
		Total	2	..	..	..	3	11	4	4
		TOWN TOTAL	11	3	..	..	42	186	168	58

Area figures for village and town areas are those supplied by the Assistant Director of Survey and Land Records of the District of the village and town areas will not tally with the taluk figures furnished by the Director of Land Records because taluk area given

CENSUS ABSTRACT—*concld.*

TALUK.

WORKERS									
VI		VII		VIII		IX		X	
Construction		Trade and Commerce		Transport, Storage and Communications		Other Services		Non-workers	
M	F	M	F	M	F	M	F	M	F
(29)	(30)	(31)	(32)	(33)	(34)	(35)	(36)	(37)	(38)
..	..	46	1	2	..	11	..	133	345
..	..	43	..	7	..	14	2	170	315
..	..	13	..	7	..	13	13	75	182
..	..	56	..	14	..	27	15	245	497
..	..	27	..	..	..	8	3	169	362
..	..	11	..	2	..	4	..	86	132
..	..	38	..	2	..	12	3	255	494
..	..	10	..	..	..	..	..	29	72
..	..	3	..	..	..	..	..	23	32
..	..	16	5	2	1	5	8	37	76
..	..	9	..	5	..	2	..	41	93
1	..	18	..	2	1	14	1	75	205
..	..	20	..	2	..	13	5	90	126
1	..	76	5	11	2	34	14	295	604
..	..	40	17	14	1	9	7	136	253
..	..	..	..	..	..	3	2	42	147
..	..	40	17	14	1	12	9	178	400
51	1	531	43	127	40	320	122	2,692	5,642

concerned (in consultation with the Tahsildars of the taluks concerned) at the respectively. The total of the area figures o by the Director of Land Records takes into account hills, forests, rivers, etc. village and town area may not include the same.

APPENDIX.

STATEMENT SHOWING THE DETAILS OF WARD/HNB AND DOOR NUMBERS CONSTITUTING THE E.B.

E.B. Number.	*House Numbering Block/Street Number.*	*Door numbers included in the E.B*
(1)	(2)	(3)
	XLI THISAYANVILAI (P)	
633	1—1	1—57
	1—2	1—27
	1—3	1—11
	1—4	1—21
	1—5	1—26
634	1—6	1—27
	1—7	1—9
	1—8	1—33
	1—9	1—15
	1—10	1—4
	1—11	1—5
	1—12	1—8
	1—13	1—12
	1—14	1—7
635	2—1	1—60
	2—2	1—43
636	2—3	1—42
	2—4	1—86
637	2—5	1—48
	2—6	718—754
638	3—1	1—117
639	3—2	82—181
	3—3	1—13
640	3—4	1—36
	3—5	1—18
640	3—6	1—38
	3—7	1—29
	3—8	1—7
	3—9	1—19
641	4—1	1—12
	4—2	186—336
642	4—3	1—21
	4—4	1—12 75—88
	4—5	1—12
	4—6	1—38
	4—7	1—24

XLI THISAYANVILAI (P)—*cont.*

E.B Number.	*House Numbering block/Street Number.*	*Door Numbers included in the E.B*
(1)	(2)	(3)
	4—8	Uninhabited.
	4—9	1—14
643	5—1	1—16
	5—2	1—42
	5—3	1—50
644	5—4	1—17
	5—5	1—106
645	5—6	1—28
	5—7	1—44
646	6—1	1—59
	6—2	1—64
	6—3	1—17
647	6—4	1—14
	6—5	107—161
	6—6	292—349
	6—7	1—4
648	7—1	1—98
	7—2	1—6
649	7—3	1—28
	7—4	1—57
	7—5	1—24
	7—6	356—367
650	8—1	1—18
	8—2	1—40
	8—3	1—33
	8—4	1—26
651	8—5	1—32
	8—6	75—99
	8—7	1—10
	8—8	1—10
	8—9	1—49
652	9—1	1—15
	9—2	1—15
	9—3	1—14
	9—4	2[illegible]—73
	9—5	1
653	9—6	1[illegible] —
654	9—7	1—8
	9—8	1

E.B. Number. (1)	*House Numbering Block/Street Number.* (2)	*Door Numbers included in the E.B.* (3)
	XLI THISAYANVILAI (P)—*cont.*	
654	9— 9	1—23
	9—10	1—34
655	10—1	1—41
	10—2	1—78
656	10—3	Singarajan Street.
	10—4	1—12
	10—5	1—31
657	10—6	95—133 516—668
658	10—7	1—45
	10—8	1—40
	10—9	1—32
659	10—10	1—36
	10—11	1—35
	10—12	Vagaiadi Street.
660	11—1	1—12
	11—2	1—5
	11—3	1—46
	11—4	1—15
	11—5	1—36
661	11—6	1—4 52—89 672—714
	11—7	18—40
	11—8	1—27
	12—1	1—6
	12—2	1—5
	12—3	1—5
	12—4	1—26
	12—5	1—11
	12—6	1—22 756—770
	12—7	1—4
	12—8	1—13
	12—9	1—11
	12—10	1—10
	12—11	1—17
	13—1	1—17
	13—2	1—24
	13—3	1—30

E.B. Number.	*House Numbering Block Street Number.*	*Door Number included in the EF.*
(1)	(2)	(3)
	XLI THISAYANVILAI (P)—*contd.*	
665	13—4	1—42
	13—5	1—41
	13—6	1
666	14—1	1—28
	14—2	1—12
	14—3	1—15
	14—4	1—5
	14—5	1—32
667	14—6	1—37
	14—7	1—22
	14—8	1—9
	14—9	1—7
	14—10	1—19
	14—11	1—42

E.B. Number.	*Number of Survey ward.*	*Ward and Street Number.*	*Door Numbers.*
(1)	(2)	(3)	(4)
		XLII. ERUVADI (P)	
668	I—1	1—18	18
	2	1—13	13
	3		
	4	1—10	10
	5	1—124	124
669	6	1—21	21
	7	T.V.S. Estate.	
	8	1—63	62
	9	1—8	8
	10	1—10	10
	11	1—9	9
670	II—1	1—5	5
	2	1—7	7
	3	1—12	12
	4	1—69	69
	5	1—16	16
671	6	1—68	68
	7	1—51	51
672	III—1	1—36	36
	2	1—14	14
	3	1—12	12
	4	1—62	62
	5	1—17	17
	6	1—26	26
673	IV—1	1—41	41
	2	1—24	24
	3	1—19	1
	4	1—40	40
674	5	1—21	21
	6	1—19	19
	7	1—66	66
	8	1—7	7
675	V—1	1—40	40
	2	1—14	14
	3	1—12	12
	4	1—24	24
	5	1—51	51
676	6	1—69	69
	7	1—36	6

T. B. Number. (1)	*Number of Survey Ward.* (2)		*Ward and Street Number.* (3)	*Door Numbers.* (4)
			XLII. ERUVADI (P)—*cont.*	
676		8	1—36	36
677	VI	1	1—60	60
678		2	1—91	91
		3	1—45	45
679		4	1—91	91
680	VII	1	1—124	124
681		2	1—20	20
682	VIII	1	1—153	153
683		2	1—28	28
684	IX	1	121—245	125
685	X	1	1—121	121
686		2	1—10	10
		3	1—20	20
		4	1—19	19
		5	1—11	11
687	XI	1	1—168	168
688		2	1—85	84
689	XII	1	1—29	29
690		2	1—15	15
691		3	1—7	7
		4	1—19	19
		5	1—12	12
		6	1—24	24
		7	1—24	24
692		8	1—38	33
		9	1—38	38
693		10	1—57	57
		11	1—128	128
694		12	1—129	129
695	XIII	1	1—25	25
		2	1—25	25
		3	1—17	17
		4	1—38	38
		5	1—38	38
696		6	1—9	9
		7	1—14	14
		8	1—29	29
		9	1—7	7
		10	1—6	6

TIRUCHENDUR TALUK

TIRUNELVELI DISTRICT

SCALE

1 0 1 2 3 Miles

Kilometre 1 0 1 2 3 4

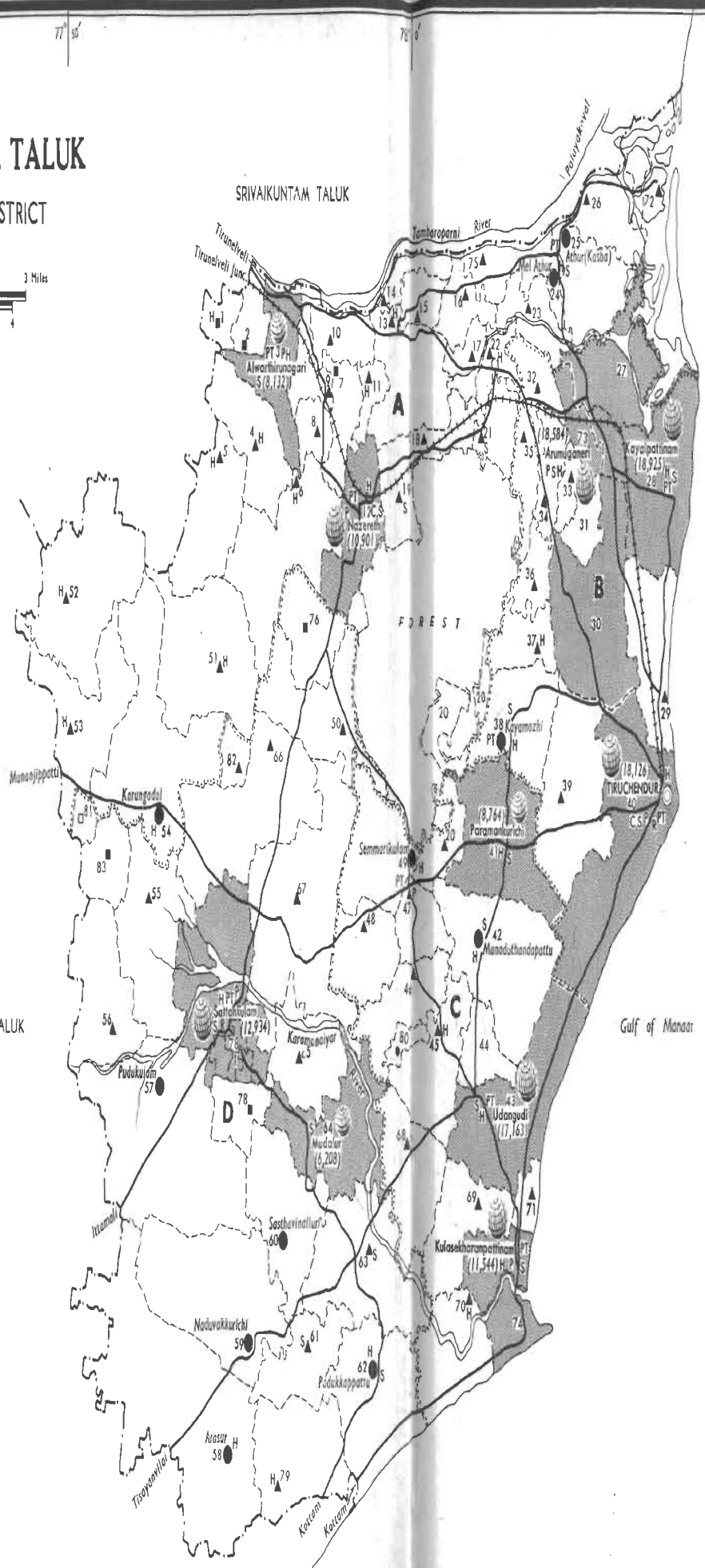

PANCHAYAT UNIONS

A Alwarthirunagari

B Tiruchendur

C Udangudi

D Sattankulam

Index Map of Tirunelveli District



REFERENCE

Taluk Boundary	
Taluk Head Quarters	
Panchayat Union Boundary	
Village Boundary with Location Code Numbers	40
State Highways	SH
Roads	
Railway line (Metre Gauge)	
River with Stream	
Uninhabited Villages	D
Villages having Population 250-499	
Villages having Population 500-999	
Villages having Population 1000-4999	
Villages having Population Above 5000	
Post and Telegraph Office	PT
Police Station	P
Rest House	R
Hospitals, Primary Health Centres, Dispensaries & M. C. W. Centres	H
Colleges and High Schools	C,S
Towns	
Urban Areas	

Prepared at the Office of the Director of Census, Tamil Nadu, Madras.

11. THIRUCHENDUR TALUK.

ALPHABETICAL LIST OF VILLAGES.

11. THIRUCHENDUR TALUK.

Serial Number.	*Name of the Village.*	*Location Code Number.* 1971.	*Location Code Number.* 1961.
(1)	(2)	(3)	(4)
1	Alagiamanavalapuram	9 a/b	5
2	Amman Puram	34	27
3	Angamangalam	22 a/b, b/b	31
4	Arasoor	58 a/b, b/b	83
5	Arumuganeri	N.C.U. XLV	23*
6	Athiakurichi	69	78
7	Athinathapuram	2	2
8	Authoor Cusba	25	16
9	Chettiapattu	45	62
10	Eluvaraimukki	50	49
11	Kadayamodai	11	36
12	Kalakudiyiruppu	N.C.U. XLVII	59*
13	Kandasami Puram	N.C.U. XLV	23*
14	Karungadal	54	45
15	Karuvelampadi	82	47*
16	Katchanavilai	18	33
17	Kattari Mangalam	51	42
18	Kayalpatnam (North)	N.C.U. XLV	19
19	Kayalpatnam (South)	N.C.U. XLV	20
20	Kayamozhi	38	54
21	Keelatiruchendur	N.C.U. XLIII	57
22	Komanari	83	71*
23	Kombankulam	56	72
24	Kommati Kottai	61	85
25	Kanam	36	24
26	Kudiraimozhi	20	92
27	Kulasekaranpattinam	71 a/b	91
28	Kurippankulam	5	41
29	Kurukattur	15	12
30	Lakshmipuram	46 a/b, b/b	64
31	Madhavan Kurichi	70	89*
32	Malavarayanatham	1	1
33	Manaduthandapattu	42 a/c, b/c, c/c	61
34	Marapad	N.C.U. XLVIII	89*
35	Mavilduppannai	14 a/b, b/b	9
36	Meerankulam	52	43

Serial Number. (1)	*Name of Village.* (2)	*Location Code Number, 1971.* (3)	*Location Code Number, 1961.* (4)
37	Mela Authoor	24	15
38	Megnanapuram	47	65
39	Mela Tiruchendur	39 a/b, b/b	56
40	Moolakarai	33	26
41	Mookkuperi	19	34
42	Mudalur	N.C.U. XLIX	76
43	Naduvakurichi	59 a/b, b/b	81
44	Nallur	32	29
45	Nalumavadi	21	30
46	Nangaimozhi	48	66
47	Nattaikulam	N.C.U. XLV	25
48	Nazereth	N.C.U. LII	35
49	Nedungulam	55	70
50	Padukkapathu	62 a/c, b/c, c/c	86
51	Palankulam	66 a/b, b/b	48
52	Pallakurichi	63	79
53	Pallipathu	37	55
54	Pannamparai	67	67
55	Paramankurichi	N.C.U. XLVI	53
56	Pidaneri	76	50
57	Pudukulam	57	73
58	Punnakayal	72	18
59	Poraiyoor	17	32
60	Rajapathi	16	10
61	Sasthavinallur	60	80
62	Sathankulam	65 b/d, c/d, d/d	69*
63	Semmarikulam	49 a/b, b/b	51
64	Sendamangalam	26	17
65	Sethukkuvoithan	75	11
66	Settiyiruppu	N.C.U. L	69*
67	Sri Venkateswarapuram	53	44
68	Suganthalai	23	14
69	Thatchamozhi	78 a/b	69*
70	Themankulam	7	37
71	Thenkarai	N.C.U. LI	4
72	Thenthiruperai	13	8
73	Thirukkalur	10 a/b, b/b	6
74	Thirunaveerudyarpuram	8	38

Serial Number.	*Name of Village.*	*Location Code Number, 1971.*	*Location Code Number, 1961.*
(1)	(2)	(3)	(4)
75	Thiruppani Puthantharuvai	79	84
76	Udangudi	N.C.U. XLVII	59*
77	Udayarkulam	4	40
78	Vagaivilai	80	63
79	Veeramanickam	35 a/b, b/b	28
80	Veerapandian Patinam	29 a/b, b/b	21
81	Vellamadam	6	39
82	Venkataramanujapuram	68	77

* During 1971 Census, these L.C. Units have been assigned more than one L.C. Number.

VILLAGEWISE PRIMARY

11. THIRUCHENDUR

Serial Number.	Location Code No.	Name of Village.	Area of Village in Hectares.	Occupied Residential Houses.	Number of House-holds.	Total Population including Institutional and Houseless Population.		
						P	M	F
(0)	(1)	(2)	(3)	(4)	(5)	(6)	(7)	(8)
1	1	Malavarayanatham	231.51	160	162	674	340	334
2	2	Athinathapuram	295·80	190	195	820	393	427
3	4	Udayarkulam	939·71	343	349	1,377	684	693
4	5	Kurippankulam	986·66	432	461	1,972	890	1,082
5	6	Vellamadam	1,534·62	733	736	3,150	1,480	1,670
6	7	Themankulam	452·86	156	157	631	313	318
7	8	Thirunaveerudyarpuram	299·88	361	361	1,405	623	782
8	9 a/b	Alagaimanavalapuram	301·09	249	259	1,051	528	523
9	10 a/b	Thirukkalur	234·26	592	610	2,578	1,248	1,330
10	10b/b	Thirukkalur	206·46	354	388	1,713	744	969
11	11	Kadyanadai	196·28	357	360	1,422	639	783
12	13	Thenthiruperai	1,099·06	615	735	3,131	1,543	1,588
13	14 a/b	Maviduppannai	80·98	409	431	1,797	854	943
14	14 b/b	Maviduppannai	116·99	258	264	1,100	500	600
15	15	Kurukathur	349·66	283	315	1,263	601	662
16	16	Rajapathi	378·80	271	285	1,182	594	588
17	17	Poraiyoor	271·55	331	339	1,410	640	770
18	18	Katchanavilai	316·08	954	975	4,369	1,879	2,490
19	19	Mookkuperi	483·61	839	871	3,532	1,519	2,013
20	20	Kudiramozhi	793·79	349	379	1,708	847	861
21	21	Nalumavadi	418·86	1,032	1,158	4,626	2,015	2,611
22	22 a/b	Angamangalam	254·55	640	694	2,912	1,363	1,549
23	22 b/b	Angamangalam	13·98	146	158	631	315	316
24	23	Suganthalai	478·35	845	876	3,671	1,844	1,827
25	24	Mela Authoor	277·22	1,154	1,206	5,484	2,719	2,765
26	25	Authoor Cusba	834·89	1,532	1,550	6,832	3,403	3,429
27	26	Sendamangalam	585·19	362	371	1,676	830	846
28	29 a/b	Veerapandianpattinam	384·87	445	470	2,677	1,354	1,323
29	29 b/b	Veerapandianpattinam.	535·82	167	175	1,833	791	1,042
30	32	Nallur	403·89	516	524	2,115	1,019	1,096
31	33	Moolakkarai	186·97	335	336	1,339	650	689

CENSUS ABSTRACT.

TALUK.

Scheduled Castes.		Scheduled Tribes.		Literate and Educated Persons.		WORKERS. Total Workers (i—ix).		I Cultivators.		II Agricultural Labourers.	
M	F	M	F	M	F	M	F	M	F	M	F
(9)	(10)	(11)	(12)	(13)	(14)	(15)	(16)	(17)	(18)	(19)	(20)
116	122	..	..	167	90	191	80	149	21	27	52
250	270	..	..	246	155	236	191	141	26	75	159
201	184	..	..	482	382	360	28	70	5	195	12
89	98	..	..	530	446	449	140	199	34	46	66
192	210	..	..	844	730	773	196	219	16	292	121
17	26	..	..	223	125	180	38	64	9	63	25
230	279	..	..	403	341	394	305	18	4	347	297
447	434	..	..	211	201	314	33	68	5	207	26
155	193	..	..	840	596	756	17	322	8	201	..
48	51	..	..	423	493	322	23	30	..	163	..
63	83	..	..	452	409	358	60	121	4	97	25
37	34	..	..	1,132	838	880	61	201	24	139	11
296	319	..	..	590	419	486	18	374	4	19	2
..	..	..	..	332	280	287	19	100	3	142	9
271	305	..	..	402	263	402	208	36	2	326	201
365	350	..	..	262	139	403	6	261	1	113	1
216	227	..	..	273	275	305	4	59	..	143	1
56	82	..	..	1,357	1,621	769	79	326	9	154	30
9	5	..	..	1,154	1,554	564	57	87	..	61	2
160	160	..	..	418	257	473	61	86	..	237	34
333	405	..	..	1,236	1,244	1,114	242	443	..	225	92
155	134	..	..	818	671	721	174	113	3	122	98
..	..	..	..	169	82	163	4	15	..	77	..
78	88	..	..	1,201	751	1,130	54	662	4	289	38
312	317	..	..	1,695	1,077	1,538	64	346	1	679	19
624	584	..	..	2,043	1,452	1,861	278	449	63	501	172
235	270	..	..	573	402	459	186	68	5	174	153
211	202	..	..	989	895	485	106	9	1	2	..
31	37	..	..	590	732	312	222	38	2	156	138
333	345	..	..	542	326	613	207	112	13	361	180
19	19	..	..	397	328	370	10	165	.	176	7

VILLAGEWISE PRIMARY

11. THIRUCHENDUR

Serial Number.	Location Code No.	Name of Village.	WORKERS.							
			III Livestock, Forestry. Fishing, Hunting, Plantations, Orchards and Allied activities.		I Mining and Quarrying.		(V) Manufacturing, Processing, Servicing and Repairs.			
							(a) Household Industry.		(b) Other than Household Industry.	
			M	F	M	F	M	F	M	M
			(21)	(22)	(23)	(24)	(25)	(26)	(27)	(28)
1	1	Malavarayanatham	..	..	..	..	2	..	1	..
2	2	Athinathapuram	..	..	..	..	..	..	5	.
3	4	Udayarkulam	..	..	..	..	..	..	46	3
4	5	Kurippankulam	6	..	..	..	7	26	129	..
5	6	Vellamadam	22	4	..	..	14	11	79	12
6	7	Themankulam	1	..	..	..	5	1	4	1
7	8	Thirunaveerudyarpuram	..	..	..	..	3	..	5	..
8	9 a/b	Alagiamanavalapuram	..	..	..	..	..	..	5	.
9	10 a/b	Thirukkalur	12	..	..	..	12	2	68	1
10	10 b/b	Thirukkalur	..	1	..	..	1	2	34	2
11	11	Kadyanadai	12	5	..	..	8	1	26	2
12	13	Thenthiruperai	30	..	..	..	78	..	95	..
13	14 a/b	Maviduppannai	..	..	..	..	..	..	32	..
14	14 b/b	Maviduppannai	9	..	..	..	..	..	11	..
15	15	Kurukathur	4	1	..	..	..	..	10	..
16	16	Rajapathi	..	..	..	..	..	..	5	..
17	17	Poraiyoor	..	..	..	..	15	..	25	..
18	18	Katchanavilai	6	..	..	..	14	..	94	..
19	19	Mookkuperi	12	3	..	..	82	5	85	4
20	20	Kudiramozhi	1	..	..	..	33	3	77	22
21	21	Nalumavadi	8	6	..	..	40	3	63	5
22	22 a/b	Angamangalam	13	9	..	..	25	22	103	7
23	22 b/b	Angamangalam	3	..	..	..	20	..	13	..
24	23	Suganthalai	14	..	..	..	2	..	24	..
25	24	Mela Authoor	46	1	1	..	16	13	124	7
26	25	Authoor Cusba	20	..	..	..	26	6	470	2
27	26	Sendamangalam	14	..	..	..	..	..	122	1
28	29 a/b	Veerapandianpattinam	63	1	..	..	9	11	101	21
29	29 b/b	Veerapandianpattinam	..	..	..	..	..	..	93	3
30	32	Nallur	1	..	..	..	6	5	64	1
31	33	Moolakkarai	6	..	..	..	..	..	10	..

CENSUS ABSTRACT—*cont.*

TALUK.

WORKERS.									
VI. Construction.		VII. Trade and Commerce.		VIII. Transport, Storage and Communications.		IX. Other Services.		X. Non-workers.	
M	F	M	F	M	F	M	F	M	F
(29)	(30)	(31)	(32)	(33)	(34)	(35)	(36)	(37)	(38)
..	..	4	..	..	..	8	7	149	254
1	1	7	..	..	..	7	5	157	236
4	1	14	..	2	..	29	7	324	665
8	..	20	1	1	..	33	13	441	942
6	..	64	9	15	..	62	23	707	1,474
1	..	18	1	4	..	20	1	133	280
3	..	8	..	..	..	10	4	229	477
.	..	12	..	1	..	21	2	214	490
3	..	59	..	6	..	73	6	492	1,313
3	..	61	1	2	..	28	17	422	946
..	2	50	2	11	..	33	19	281	723
8	..	96	5	23	..	210	21	663	1,527
4	..	22	..	4	..	31	12	368	925
..	..	13	..	..	.	12	7	213	581
..	.	10	..	1	..	15	4	199	454
..	..	5	..	..		19	4	191	582
..	..	37	..	6	1	20	2	335	766
..	..	83	1	14	..	78	39	1,110	2,411
7	..	126	1	14	2	90	40	955	1,956
..	..	27	..	3	..	9	2	374	800
7	..	127	5	13	..	188	131	901	2,369
10	1	164	19	32	2	139	13	642	1,375
4	..	11	..	10	..	10	4	152	312
..	..	100	..	1	..	38	12	714	1,773
8	..	203	6	28	..	87	17	1,181	2,701
19	4	165	3	54	..	157	28	1,542	3,151
1	—	13	..	7	1	60	26	371	660
55	5	72	8	34	..	140	59	869	1,217
..	..	4	..	1	..	20	79	479	820
..	..	30	1	7	..	32	7	406	889
..	..	5	..	..	..	8	3	280	679

VILLAGEWISE PRIMARY

11. THIRUCHENDUR

Serial Number.	Location Code No.	Name of Village.	Area of Village in Hectares.	Occupied Residential Houses.	Number of House-holds.	Total Population including Institutional and Houseless Population.		
						P	M	F
(0)	(1)	(2)	(3)	(4)	(5)	(6)	(7)	(8)
32	34	Ammanpuram	392 96	321	329	1,273	620	653
33	35 a/b	Veeramanickam	194·27	219	226	1,021	455	566
34	35 b/b	Veeramanickam ..	170·38	212	221	906	407	499
35	36	Kanam	325·08	1,117	1,133	4,864	2,297	2,567
36	37	Pallipattu	468·64	913	937	3,789	1,681	2,108
37	38	Kayamozhi	1,016·60	1,264	1,329	5,867	2,677	3,190
38	39 a/b	Mela Thiruchendur	805·75	604	653	2,875	1,399	1,476
39	39 b/b	Mela Thiruchendur ..	727·24	161	168	821	405	416
40	42 a/c	Manadu Thandapathu	766·09	482	502	2,114	965	1,149
41	42 b/c	Manadu Thandapathu ..	739·38	473	492	2,117	991	1,126
42	42 c/c	Manadu Thandapathu ..	393·77	469	523	2,291	1,100	1,191
43	45	Chettiapattu	971·68	613	683	3,023	1,406	1,617
44	46 a/b	Lakshmipuram	411·17	92	117	601	300	301
45	46 b/b	Lakshmipuram ..	368·68	177	191	830	408	422
46	47	Meganapuram	479·57	433	444	1,978	963	1,015
47	48	Nangaimozhi	752·12	569	570	2,363	1,020	1,343
48	49 a/b	Semmarikulam	501·82	778	780	3,539	1,628	1,911
49	49 b/b	Semmarikulam ..	531·37	369	371	1,495	694	801
50	50	Eluvaraimukki	1,229·54	497	516	2,230	1,068	1,162
51	51	Kattarimangalam	1,705·00	599	604	2,677	1,301	1,376
52	52	Meerankulam	1,884·68	627	657	2,999	1,434	1,565
53	53	Sri Venkateswarapuram	1,312 03	753	846	3,898	1,861	2,037
54	54	Karungadal	2,279·04	1,187	1,195	5,507	2,628	2,879
55	55	Nedungulam	1,339 96	259	281	1,168	564	604
56	56	Kombankulam	1.163 91	379	403	1,665	764	901
57	57	Pudukulam	2,981 83	1,534	1,639	7,528	3,644	3,884
58	58 a/b	Arasoor	3,494 10	1,821	1,955	8,792	4,261	4,531
59	58 b/b	Arasoor	82·24	23	23	96	44	52
60	59 a/b	Naduvakkurichi	2,078 94	926	965	4.574	2,262	2,312
61	59 b/b	Naduvakkurichi	30 94	110	110	467	240	227
62	60	Sasthavinallur	1,210 05	1,123	1,141	5,100	2,290	2,810

CENSUS ABSTRACT—*cont.*

TALUK.

Scheduled Castes.		Scheduled Tribes.		Literate and Educated Persons.		WORKERS					
						Total Workers (i—ix).		I Cultivators.		II Agricultural Labourers.	
M	F	M	F	M	F	M	F	M	F	M	F
(9)	(10)	(11)	(12)	(13)	(14)	(15)	(16)	(17)	(18)	(19)	(20)
245	247	..	..	383	279	348	35	105	8	178	15
29	35	..	..	314	320	267	8	44	..	185	5
47	56	..	..	300	278	225	19	113	2	74	11
315	328	..	..	1,665	1,334	1,291	272	563	43	362	162
233	233	..	..	915	944	840	447	267	14	277	114
330	402	..	..	1,704	1,499	1,307	410	239	4	459	65
1,071	1,088	..	..	684	445	185	57	59	1	669	9
..	..	..	..	218	223	778	20	23	..	58	..
17	16	..	..	568	518	471	86	129	8	103	9
280	305	..	..	636	652	547	319	98	..	226	190
8	6	..	..	609	552	525	214	89	..	7	1
124	118	..	..	668	568	737	321	76	1	93	22
2	4	..	..	187	169	136	11	19	1	46	7
..	..	..	..	226	212	210	28	8	..	20	..
..	..	..	..	770	801	422	84	54	3	16	..
34	33	..	..	561	574	544	211	231	18	43	21
24	14	..	..	1,142	1,144	786	145	196	2	201	81
92	91	..	..	332	310	361	67	129	6	101	44
113	122	..	..	734	662	596	328	170	13	314	283
82	106	..	..	643	439	697	156	372	18	120	81
66	101	..	..	624	390	777	310	310	19	235	203
102	118	..	..	1,091	837	996	181	440	5	211	116
192	225	..	..	1,668	1,487	1,424	433	498	26	512	228
8	9	..	..	274	229	230	22	92	11	24	3
49	81	..	..	340	218	422	70	147	8	156	37
46	41	..	..	2,359	1,975	2,015	261	543	30	655	77
210	259	..	..	2,324	1,891	2,369	580	782	9	412	93
..	..	..	..	21	10	32	..	12	..	..	..
86	103	..	..	1,357	1,063	1,068	69	257	..	404	22
106	83	..	..	55	23	162	9	17	..	116	9
83	105	..	..	1,492	1,684	1,124	415	392	..	343	149

VILLAGEWISE PRIMARY

11. TIRUCHENDUR.

Serial Number.	Location Code No.	Name of Village.	WORKERS.							
			III Livestock, Forestry, Fishing, Hunting, Plantations, Orchards & Allied activities.		IV Mining and Quarrying.		(V) Manufacturing, Processing, Servicing and Repairs.			
							(a) Household Industry.		(b) Other than Household Industry	
			M	F	M	F	M	F	M	F
			(21)	(22)	(23)	(24)	(25)	(26)	(27)	(28)
32	34	Ammanpuram	8	..	..	..	..	2	7	1
33	35 a/b	Veeramanickam	..	..	..	..	3	..	9	..
34	35 b/b	Veeramanickam	3	3	..	..	2	1	2	..
35	36	Kanam	26	9	..	..	22	9	78	16
36	37	Pallipattu	1	..	..	..	50	131	44	135
37	38	Kayamozhi	11	7	..	..	14	262	232	32
38	39 a/b	Mela Thiruchendur	11	1	..	..	2	.	10	..
39	39 b/b	Mela Thiruchendur	..	1	..	..	4	42	42	4
40	42 a/c	Manadu Thandapathu	6	..	..	..	5	61	129	..
41	42 b/c	Manadu Thandapathu	52	4	..	..	10	92	41	1
42	42 c/c	Manadu Thandapathu	73	2	..	..	9	102	226	86
43	45	Chettiapattu	74	2	..	..	8	142	239	139
44	46 a/b	Lakshmipuram	2	..	..	..	..	..	33	..
45	46 b/b	Lakshmipuram	1	..	..	..	..	1	156	17
46	47	Megnanapuram	..	..	..	..	1	16	39	4
47	48	Nangaimozhi	38	2	..	..	2	6	94	136
48	49 a/b	Semmarikulam	32	5	..	..	..	5	112	7
49	49 b/b	Semmarikulam	22	..	..	..	18	3	19	5
50	50	Eluvaraimukki	3	..	..	..	11	18	26	..
51	51	Kattarimangalam	7	..	..	..	18	29	101	1
52	52	Meerankulam	18	2	..	..	17	78	128	..
53	53	Sri Venkateswarapuram	23	3	..	..	8	10	141	14
54	54	Karungadal	26	10	..	..	10	67	249	36
55	55	Neduagulam	9	..	..	..	..	..	80	..
56	56	Kombankulam	14	5	..	..	2	..	64	10
57	57	Pudukulam	40	4	..	..	16	56	335	30
58	58 a/b	Arasoor	71	9	..	..	15	230	680	162
59	58 b/b	Arasoor	..	..	..	..	..	..	20	..
60	59 a/b	Naduvakkurichi	23	7	..	..	15	2	170	..
61	59 b/b	Naduvakkurichi	..	..	..	..	..	..	29	..
62	60	Sasthavinallur	32	5	..	..	29	156	154	41

CENSUS ABSTRACT—*cont.*

TALUK.

WORKERS									
VI		VII		VIII		IX		X	
Construction		Trade and Commerce		Transport, Storage and Communications		Other Services		Non-workers	
M	F	M	F	M	F	M	F	M	F
(29)	(30)	(31)	(32)	(33)	(34)	(35)	(36)	(37)	(38)
..	..	14	..	3	1	33	8	272	618
..	..	7	..	5	..	14	3	188	558
..	..	17	..	3	..	11	2	182	480
3	..	160	4	9	1	68	28	1,006	2,295
3	..	83	2	14	..	101	53	841	1,661
11	..	195	2	21	..	125	38	1,370	2,780
1	..	9	1	2	..	17	8	619	1,456
..	..	41	..	1	..	14	10	222	359
1	..	47	..	6	..	45	8	494	1,063
..	..	69	3	6	..	45	29	444	807
11	1	59	12	8	1	43	9	575	977
12	..	120	3	44	..	71	12	669	1,296
..	..	6	..	2	..	28	3	164	290
..	..	6	..	2	..	17	10	198	394
11	..	82	1	40	..	179	60	541	931
24	3	56	5	18	2	38	18	476	1,132
6	..	98	2	41	3	100	40	842	1,766
4	..	30	..	14	..	24	9	333	734
3	1	22	..	4	..	43	13	472	834
30	1	11	6	5	..	33	20	604	1,220
2	..	32	3	1	..	34	5	657	1,255
10	4	63	6	8	..	92	23	865	1,856
2	..	48	5	8	..	71	61	1,204	2,446
2	..	5	..	2	..	16	8	334	582
1	..	5	..	2	..	31	19	342	831
17	4	253	5	19	..	137	55	1,629	3,623
6	..	210	3	32	..	161	74	1,892	3,951
..	..	..	..	..	..	..	..	12	52
8	1	86	4	11	..	94	33	1,194	2,243
..	..	1	..	..	..	1	..	78	21
9	5	156	10	24	4	75	45	1,166	2,395

VILLAGEWISE PRIMARY

11. THIRUCHENDUR

Serial Number.	Location Code No.	Name of Village.	Area of Village in Hectares.	Occupied Residential Houses.	Number of House-holds.	Total Population including Institutional and Houseless Population.		
						P	M	F
(0)	(1)	(2)	(3)	(4)	(5)	(6)	(7)	(8)
63	61	Kommatikottai	774 59	688	704	3,007	1,365	1,642
64	62 a/c	Padukkapathu	681 11	422	422	1,809	839	970
65	62 b/c	Padukkapathu	647 52	407	407	1,872	832	1,040
66	62 c/c	Padukkapathu	194 25	544	578	3,245	1,623	1,622
67	63	Pallakuruchi	1,656 03	867	945	4,210	1,921	2,289
68	65 b/d	Sathankulam	269 12	290	301	1,237	615	622
69	65 c/d	Sathankulam	242 01	491	529	2,248	942	1,306
70	65 d/d	Sathankulam	199 92	123	136	553	224	329
71	66 a/b	Palankulam	1,697 57	392	393	1,717	767	950
72	66 b/b	Palankulam	218 93	379	393	1,807	868	939
73	67	Pannamparai	2,309 22	523	542	2,370	1,176	1,194
74	68	Venkataramanujapuram	1,062 33	627	667	3,067	1,445	1,622
75	69	Athiakurichi	861 60	267	270	1,286	623	663
76	70	Madhavankurichi	995·96	447	471	2,066	896	1,170
77	71 a/b	Kulasekaranpattinam	726 03	287	297	1,349	613	736
78	72	Punnakkayal	405 91	506	582	3,496	1,752	1,744
79	75	Sethukkuvoithan	264 27	629	670	2,660	1,218	1,442
80	76	Pidaneri	675 04	132	132	537	246	291
81	78 a/b	Thatchamozhi	579 93	187	194	850	392	458
82	79	Thiruppani Puthanthuvai	1,187 10	826	841	4,073	1,965	2,108
83	80	Vagaivilai	148 32	109	111	493	224	269
84	82	Karuvelampadu	373·54	333	334	1,496	686	810
85	83	Komaneri	500·29	190	210	853	414	439
		Taluk Total ..	64,251·00	43,980	46,283	204,850	96,585	108,265

CENSUS ABSTRACT—*cont.*

TALUK.

Scheduled Castes.		Scheduled Tribes.		Literate and Educated Persons.		Total Workers (i—ix.)		WORKERS I Cultivators.		WORKERS II Agricultural Labourers.	
M	F	M	F	M	F	M	F	M	F	M	F
(9)	(10)	(11)	(12)	(13)	(14)	(15)	(16)	(17)	(18)	(19)	(20)
37	38	..	..	890	1,004	672	362	109	1	43	..
32	37	..	..	474	388	449	115	270	..	18	..
11	12	..	..	437	469	448	334	155	14	65	1
76	62	..	..	796	838	807	35	1	..	..	..
133	123	..	..	1,379	1,323	995	90	259	7	395	47
53	47	..	..	389	303	347	190	37	1	197	128
1	4	..	..	553	699	407	144	88	6	82	7
..	..	..	..	172	194	110	7	46	..	1	..
73	81	..	..	482	574	396	197	105	7	110	165
109	126	..	..	485	395	485	120	191	2	209	86
265	288	..	..	511	332	611	88	222	3	267	59
16	19	..	..	924	878	743	40	199	6	48	7
..	..	..	..	375	295	269	134	19	1	11	4
..	..	..	..	419	434	435	38	130	2	201	12
..	..	..	..	387	388	294	1	15	..	7	..
35	42	..	..	927	928	923	33	..	..	2	..
230	257	..	..	637	515	692	92	176	39	229	27
22	25	..	..	119	73	140	6	59	..	71	3
..	..	..	..	233	204	205	5	74	1	3	..
7	7	..	..	1,026	828	1,048	209	120	..	141	3
5	1	..	..	120	131	104	23	12	..	21	..
85	105	..	..	344	255	388	108	120	..	94	52
64	83	..	..	298	146	227	129	86	5	85	115
10,796	11,519	..	..	58,235	50,898	50,756	11,259	14,228	612	14,727	4,744

VILLAGEWISE PRIMARY

11. THIRUCHENDUR

Serial Number.	Location Code No.	Name of Village.	WORKERS							
			III Livestock, Forestry, Fishing, Hunting, Plantations, Orchards and Allied activities.		IV Mining and Quarrying.		(V) Manufacturing, Processing, Servicing and Repairs			
							(a) Household Industry.		(b) Other than Household Industry,	
			M	F	M	F	M	F	M	F
			(21)	(22)	(23)	(24)	(25)	(26)	(27)	(28)
63	61	Kommatikottai	7	2	..	..	194	270	104	43
64	62 a/c	Padukkapathu	10	..	..	..	20	108	49	..
65	62 b/c	Padukkapathu	1	..	..	..	7	277	148	27
66	62 c/c	Padukkapathu	626	1	..	..	..	..	73	10
67	63	Pallakurichi	3	..	..	..	14	14	105	..
68	65 b/d	Sathankulam	5	..	..	..	1	47	55	4
69	65 c/d	Sathankulam	9	1	..	..	6	105	45	6
70	65 d/d	Sathankulam	..	..	..	..	..	4	13	..
71	66 a/b	Palankulam	15	4	..	..	1	..	42	1
72	66 b/b	Palankulam	1	..	..	..	35	15	7	2
73	67	Pannamparai	2	1	..	..	24	20	71	..
74	68	Venkata ramanujapuram ..	8	..	..	..	4	2	338	6
75	69	Athiakurichi	11	..	..	..	186	105	5	15
76	70	Madhavankurichi	23	..	..	..	3	12	12	2
77	71 a/b	Kulasekaranpattinam	..	..	..	..	1	..	154	..
78	72	Punnakkayal	824	..	..	..	..	..	11	1
79	75	Sethukkuvoithan	12	1	..	..	33	..	71	7
80	76	Pidaneri	..	..	..	..	..	..	..	..
81	78 a/b	Thatchamozhi	..	..	..	..	..	..	44	1
82	79	Thiruppani Puthanthuvai ..	37	..	..	..	25	133	316	19
83	80	Vagaivilai	2	1	..	..	7	..	23	13
84	82	Karuvelampadu	44	4	..	..	2	23	85	20
85	83	Komaneri	1	..	..	..	..	..	27	..
		Taluk Total	2,570	127	1	..	1,272	2,767	7,510	1,137

FOOT NOTE—L. C. Nos. 3, 91b/b, 12, 27, 28 a/b, 28 b/b, 30, 31, 40, 41, 43, 44, 64, 65 a/b, 71 b/b, 73, 74, 77 and 78 b/b are Non City Urban Units. L. C. No. 81 merged with L.C. No. 54.

CENSUS ABSTRACT—*cond.*

TALUK.

WORKERS									
VI		VII		VIII		IX		X	
Construction		Trade and Commerce		Transport, Storage & Communications		Other Services		Non-workers	
M	F	M	F	M	F	M	F	M	F
(29)	(30)	(31)	(32)	(33)	(34)	(35)	(36)	(37)	(38)
41	1	92	9	10	..	72	36	693	1,280
..	..	17	..	13	..	52	7	390	855
..	..	25	..	3	1	44	14	384	706
9	..	48	1	8	1	42	22	816	1,587
4	..	130	2	17	1	68	19	926	2,199
10	2	22	3	2	..	18	5	268	432
2	..	138	3	6	1	31	15	535	1,162
3	..	33	..	1	1	13	2	114	322
42	..	37	3	5	..	39	17	371	753
1	1	14	4	3	..	24	10	383	819
..	..	10	3	1	..	14	2	565	1,106
5	..	81	..	7	..	53	19	702	1,582
2	..	19	1	2	..	14	8	354	529
6	..	19	2	7	..	34	8	461	1,132
2	..	95	..	10	..	10	1	319	735
5	..	32	12	18	..	31	20	829	1,711
4	..	89	3	15	..	63	15	526	1,350
..	..	2	..	1	1	7	2	106	285
3	..	65	1	4	..	12	2	187	453
18	..	215	24	24	2	152	28	917	899
..	..	15	..	3	..	21	9	120	246
10	..	21	1	..	..	12	8	298	702
..	..	8	1	2	..	18	8	187	310
496	38	4,848	213	811	26	4,292	1,595	45,830	97,006

APPENDIX.

STATEMENT SHOWING A LIST OF REVENUE VILLAGES FORMING PART OF PANCHAYATS.

11. THIRUCHENDUR TALUK.

L.C. Nos.	*Name of Village.*	*Name of Panchayat in which included with alphabetical indications for the total segment.*	*Cross reference for the other segment/segments of the Panchayat.*
(1)	(2)	(3)	(4)
7	Themankulam	Themankulam a/b	8 for b/b
8	Thirunaveerudayarpuram	Themankulam b/b	7 for a/b.
13	Thenthiruperai	Thenthiruperai a/b	14 a/b for b/b.
14 a/b	Mavidupannai	Thenthiruperai b/b	13 for a/b
46 a/b	Lakshmipuram	Lakshmipuram a/b	80 for b/b.
47	Megnanapuram	Megnanapuram a/b	49 b/b for b/b.
49 b/b	Semmarikulam	Megnanapuram b/b	47 for a/b.
57	Pudukulam	Pudukulam a/b	77 for b/b.
58 b/b	Arasoor	Thamaraimozhi a/b	59 b/b for b/b.
59 b/b	Naduvakurichi	Thamaraimozhi b/b	58 b/b for a/b.
65 d/d	Sattankulam	Thatchamozhi a/b	78 a/b for b/b.
77	Chittiyiruppu	Pudukulam b/b	57 for a/b.
78 a/b	Thatchamozhi	Thatchamozhi b/b	65 d/d for a/b.
80	Vagaivilai	Lakshmipuram b/b	46 a/b for a/b.

URBAN BLOCKWISE PRIMARY

11. THIRUCHENDUR.

Serial Number.	Location Code No.	Name of Town/Ward/ Enumerator's Block No.	Area of Town in sq. kms.	Occupied Residential Houses.	Number of House-holds.	Total Population Including Institutional and Houseless Population.		
						P	M	F
(0)	(1)	(2)	(3)	(4)	(5)	(6)	(7)	(8)
		THIRUCHENDUR AGGLOMERATION.	103.15	12,338	12,658	55,636	26,437	29,199
		XLIII THIRUCHENDUR (P)						
1		WARD/E. B. No. 1/385 ..		19	19	69	42	27
2		1/386 ..		36	48	200	117	83
3		1/387 ..		91	88	418	219	199
4		1/388 ..		70	71	337	172	165
		Total ..		216	226	1,024	550	474
5		2/389 ..		168	167	778	366	412
6		2/390 ..		82	82	390	215	175
		Total ..		250	249	1,168	581	587
7		3/391 ..		153	153	704	337	367
8		3/392		128	128	526	295	331
		Total ..		281	281	1,230	632	598
9		4/393 ..		152	154	674	340	334
10		4/394 ..		141	132	543	249	294
11		4/395 ..		174	174	345	199	146
		Total ..		467	460	1,562	788	774
12		5/396 ..		150	156	618	304	314
13		5/397 ..		67	69	260	127	133
14		5/398 ..		45	46	258	173	85
		Total ..		262	271	1,136	604	532
15		6/399 ..		60	45	214	111	103
16		6/400 ..		77	90	446	222	224
		Total ..		137	135	660	333	327
17		7/401 ..		51	89	234	124	110
18		7/402 ..		124	86	596	285	311
		Total ..		175	175	830	409	421
19		8/403 Total ..		137	139	710	342	368

CENSUS ABSTRACT—*cont.*

TALUK.

Scheduled Castes.		Scheduled Tribes.		Literate and Educated Persons.		WORKERS					
						Total Workers (i—ix).		I Cultivators.		II Agricultural Labourers.	
M	F	M	F	M	F	M	F	M	F	M	F
(9)	(10)	(11)	(12)	(13)	(14)	(15)	(16)	(17)	(18)	(19)	(20
2,254	2,352	..	..	17,412	14,745	12,816	1,682	1,379	200	1,354	68
..	..	..	..	30	15	33	6	..	..	..	..
..	..	..	..	92	57	63	..	3	..	..	..
..	..	..	..	125	100	100	10	3	..	..	..
23	22	..	..	59	40	94	3	24	1	1	..
23	22	..	..	306	212	290	19	30	1	1	..
4	2	..	..	235	185	184	16	12	..	4	..
4	2	..	..	131	65	113	1	3	..	1	..
8	4	..	..	366	250	297	17	15	..	5	..
149	176	..	..	203	83	210	252	120	53	83	197
..	..	..	..	160	60	148	12	8	..	1	..
149	176	..	..	363	143	358	264	128	53	84	197
18	8	..	..	269	197	175	15	..	..	9	..
..	..	..	..	174	74	100	8	6	..	5	..
..	..		..	148	56	52	2	1	..	..	..
18	8	..	..	591	327	327	25	7	..	14	..
4	5	..	..	133	187	170	7	5	..	..	..
..	..	..	..	109	102	60	4	1	..	..	..
..	..	..	..	160	62	51	2	..	..	..	..
4	5	..	..	402	351	281	13	6	..	..	..
..	..	..	..	98	72	49	3	1	..	..	..
..	..	..	..	181	169	108	9	2	..	..	..
..	..	..	..	279	241	157	12	3	..	..	..
..	..	..	..	100	80	54	..	..	..	..	..
..	..	..	..	231	239	134	7	..	..	..	..
..	..	..	..	331	319	188	3	..	..	..	..
..	17	..	..	296	290	172	9	2	..	3	..

URBAN BLOCKWISE PRIMARY

1. THIRUCHENDU

Serial number.	Location Code No	Name of Town/Ward/ Enumerator's Block No.	WORKERS. III Livestock, Forestry, Fishing, Hunting, Plantations, Orchards & Allied activities.		IV Mining and Quarrying.		(V) Manufacturing, Processing, Servicing and Repairs. (a) Household Industry.		(b) Other than Household Industry.	
			M	F	M	F	M	F	M	F
			(21)	(22)	(23)	(24)	(25)	(26)	(27)	(28)
		THIRUCHENDUR AGGLOMERATION—*cont.* ..	627	13	1	..	186	35	2,843	52
		XLIII THIRUCHENDUR (P)—*cont.*								
1		WARD/E.B. No. 1/385	..	..	..	..	..	..	2	..
2		1/386	..	..	..	..	..	..	18	..
3		1/387	..	..	..	..	..	..	27	..
4		1/388	..	..	..	..	..	..	16	..
		Total	..	..	..	..	..	..	63	..
5		2/389	..	..	..	..	14	..	45	2
6		2/390	..	..	..	..	6	..	39	..
		Total	..	..	..	..	20	..	84	2
7		3/391	..	..	..	..	..	..	..	..
8		3/392	..	..	..	..	..	3	19	1
		Total	..	..	..	..	..	3	19	1
9		4/393	1	..	..	..	..	..	7	2
10		4/394	..	..	..	..	4	..	6	..
11		4/395	..	..	..	..	1	1	1	..
		Total	1	..	..	..	5	1	14	2
12		5/396	8	..	..	..	1	..	19	1
13		5/397	1	..	..	..	..	..	6	..
14		5/398	..	..	..	..	..	..	10	..
		Total	9	..	..	..	1	..	35	1
15		6/399	..	..	..	..	1	..	1	..
16		6/400	..	..	..	..	..	..	5	..
		Total	..	..	..	..	1	..	6	..
17		7/401	..	..	..	..	..	..	1	..
18		7/402	..	..	..	..	..	..	16	..
		Total	..	..	..	..	..	..	17	..
19		8/403 Total	..	..	..	..	1	..	6	..

CENSUS ABSTRACT—*c*

TALUK.

WORKERS									
VI		VII		VIII		IX		X	
Construction		Trade and Commerce		Transport, Storage & Communications		Other Services		Non-workers	
M	F	M	F	M	F	M	F	M	F
(29)	(30)	(31)	(32)	(33)	(34)	(35)	(36)	(37)	(38)
642	23	2,961	123	679	56	2,144	524	13,621	27,517
..	..	19	..	2	..	10	6	9	21
..	..	16	..	3	..	23	..	54	83
2	..	28	..	10	..	30	10	119	189
..	..	14	..	21	..	18	2	78	162
2	..	77	..	36	..	81	18	260	455
4	..	44	4	18	..	43	10	182	396
7	..	20	..	4	..	33	1	102	174
11	..	64	4	22	..	76	11	284	570
..	..	3	..	..	..	4	2	127	115
30	3	48	..	10	3	32	2	147	219
30	3	51	..	10	3	36	4	274	334
13	..	48	4	3	2	94	7	165	319
..	..	19	..	5	..	55	8	149	286
..	..	26	..	1	..	22	1	147	144
13	..	93	4	9	2	171	16	461	749
2	..	47	1	22	1	66	4	134	307
..	..	22	..	1	..	29	4	67	129
..	..	15	..	3	..	23	2	122	83
2	..	84	1	26	1	118	10	323	519
..	..	5	..	1	..	40	3	62	100
..	..	21	..	6	..	74	9	114	215
..	..	26	..	7	..	114	12	176	315
..	..	10	..	..	..	43	..	70	110
..	..	8	..	2	..	108	7	151	304
..	..	18	..	2	..	151	7	221	414
	..	13	1	9	..	138	8	170	359

URBAN BLOCKWISE PRIMARY

11. THIRUCHENDUR

Serial Number.	Location Code No.	Name of Town/Ward/ Enumerator's Block No.	Area of Town in Sq. Km.	Occupied Residential Houses.	Number of House-holds.	Total Population including Institutional and Houseless Population.		
						P	M	F
(0)	(1)	(2)	(3)	(4)	(5)	(6)	(7)	(8)
		XLIII. THIRUCHENDUR (P)—*cont.*						
20		WARD/E. B. No. 9/404 ..		100	100	428	207	221
21		9/405 ..		112	112	489	241	248
22		9/406 ..		71	71	321	150	171
		Total		283	283	1,238	598	640
23		10/407 ..		152	148	575	275	300
24		10/408 ..		55	56	229	117	112
25		10/409 ..		84	63	286	147	139
		Total		291	267	1,090	539	551
26		11/410 ..		142	143	617	311	306
27		11/411 ..		152	152	640	332	308
28		11/412 ..		158	158	710	357	353
29		11/413 ..		122	122	407	203	204
30		11/414 ..		134	131	544	274	270
31		11/415 ..		161	167	887	471	416
		Total		869	873	3,805	1,948	1,857
32		12/416 ..		106	106	470	221	249
33		12/417 ..		65	45	236	117	119
34		12/418 ..		44	55	188	97	91
		Total		215	206	894	435	459
35		13/419 ..		180	148	833	419	414
36		13/420 ..		45	45	223	108	115
		Total		225	193	1,056	527	529
37		14/421 ..		106	106	567	257	310
38		14/422 ..		145	145	693	331	362
		Total		251	251	1,260	588	672
39		15/423 Total		93	93	463	241	222
		Town Total ..	23.37	4,152	4,172	18,126	9,115	9,011

CENSUS ABSTRACT—*cont.*

TALUK.

Scheduled Castes.		Scheduled Tribes.		Literate and Educated Persons.		WORKERS: Total Workers (i—ix).		WORKERS: I Cultivators.		WORKERS: II Agricultural Labourers.	
M	F	M	F	M	F	M	F	M	F	M	F
(9)	(10)	(11)	(12)	(13)	(14)	(15)	(16)	(17)	(18)	(19)	(20)
..	..	..	..	177	176	109	9	7	..	..	..
69	92	..	..	166	87	144	30	29	..	2	24
..	..	..	..	125	130	69	5	4	..	..	..
69	92	..	..	468	393	322	44	40	..	2	24
..	..	..	..	178	106	158	..	25	..	25	..
..	..	..	..	62	18	71	1	48	..	..	..
..	..	..	..	81	39	87	..	51	..	1	..
..	..	..	..	321	163	316	1	124	..	26	..
..	..	..	..	186	114	168	7	40	..	6	..
..	..	..	..	216	145	171	..	18	..	2	..
3	3	..	..	150	98	212	14	29	..	59	1
194	195	..	..	107	46	130	54	1	..	71	45
270	260	..	..	171	106	161	14	47	..	79	7
..	..	..	..	294	212	247	11	1	..	..	..
467	458	..	..	1,124	721	1,089	100	136	..	217	53
..	..	..	..	155	99	103	9	20	..	..	..
..	..	..	..	68	48	59	2	7	..	14	..
..	..	..	..	59	30	64	3	8	..	1	..
..	..	..	..	282	177	226	14	35	..	15	..
..	..	..	..	185	215	190	8	8	1	..	..
1	..	..	..	60	52	63	1	..	..	2	..
1	..	..	..	245	267	253	9	8	1	2	..
..	..	..	..	196	231	100	11	5	1	..	..
73	111	..	..	125	99	181	18	..	..	47	17
73	111	..	..	321	330	281	29	5	1	47	17
..	..	..	..	96	56	149	6	27	..	63	1
812	893	..	..	5,791	4,240	4,706	569	566	58	479	292

URBAN BLOCKWISE PRIMARY

11. THIRUCHENDUR

Serial Number	Location Code No.	Name of Town/Ward/ Enumerator's Block No.	WORKERS							
			III Livestock, Forestry, Fishing, Hunting, Plantations, Orchards & Allied activities.		IV Mining and Quarrying		(V) Manufacturing, Processing, Servicing and Repairs.			
							(a) Household Industry.		(b) Other than Household Industry,	
			M	F	M	F	M	F	M	F
			(21)	(22)	(23)	(24)	(25)	(26)	(27)	(28)
	XLIII.	THIRUCHENDUR (P)—*cont.*								
20		WARD/E.B. No. 9/404 ..	..	..	..	..	..	..	9	..
21		9/405 ..	1	..	..	..	..	..	13	..
22		9/406 ..	..	..	..	..	..	..	4	..
		Total	**1**	..	..	..	..	..	**26**	..
23		10/407 ..	5	..	..	..	6	..	3	..
24		10/408 ..	..	..	..	..	..	..	3	..
25		10/409 ..	7	..	..	..	..	..	4	..
		Total	12	..	..	..	6	..	10	..
26		11/410 ..	2	..	..	..	..	..	37	1
27		11/411 ..	6	..	..	..	1	..	74	..
28		11/412 ..	..	..	..	..	3	9	39	..
29		11/413 ..	..	..	..	..	..	..	10	..
30		11/414 ..	..	..	..	..	..	..	5	1
31		11/415 ..	234	9	..	..	..	..	1	..
		Total	242	9	..	..	4	9	166	2
32		12/416 ..	..	..	..	..	13	..	11	..
33		12/417 ..	1	..	..	..	..	..	7	1
34		12/418 ..	16	..	..	..	4	..	15	..
		Total	17	..	..	..	17	..	33	1
35		13/419 ..	146	..	..	..	..	..	9	..
36		13/420 ..	..	..	..	..	..	..	56	1
		Total	146	..	..	..	..	..	65	1
37		14/421 ..	49	..	..	..	..	..	6	..
38		14/422 ..	46	..	..	..	..	..	81	..
		Total	95	..	..	..	..	..	87	..
39		15/423 Total	..	..	..	..	..	..	56	4
		Town Total	523	9	..	..	55	13	687	14

CENSUS ABSTRACT—*cont.*

TALUK.

WORKERS									
VI		VII		VIII		IX		X	
Construction.		Trade and Commerce.		Transport, Storage & Communications.		Other Services.		Non-workers.	
M	F	M	F	M	F	M	F	M	F
(29)	(30)	(31)	(32)	(33)	(34)	(35)	(36)	(37)	(38)
..	..	36	..	8	..	49	9	98	212
1	..	33	2	33	..	32	4	97	218
..	..	13	..	5	..	43	5	81	166
1	..	82	2	46	..	124	18	276	596
3	..	59	..	17	..	15	..	117	300
3	..	13	..	3	..	1	1	46	111
..	..	14	..	6	..	4	..	60	139
6	..	86	..	26	..	20	1	223	550
1	..	44	1	9	..	29	5	143	299
1	..	27	..	5	..	37	..	161	308
	..	47	2	10	1	22	1	145	339
	..	2	..	16	3	27	6	73	150
2	..	..	2	5	..	19	4	113	256
..	..	3	..	..	1	8	1	224	405
14	..	123	5	45	5	142	17	859	1,757
1	..	12	..	17	..	29	9	118	240
2	..	6	..	14	1	8	..	58	117
..	..	10	1	3	1	7	1	33	88
..	..	28	1	34	2	44	10	209	445
..	..	15	..	1	..	11	7	229	406
..	..	2	..	..	..	3	..	45	114
..	..	17	..	1	..	14	7	274	520
1	..	20	..	6	..	13	10	157	299
..	..	1	1	..	..	6	..	105	344
1	..	21	1	6	..	19	10	307	643
..	..	1	..	1	..	1	1	92	216
83	3	784	19	280	13	1,249	150	409	8,442

URBAN BLOCKWISE PRIMARY

11. THIRUCHENDUR

Serial Number.	Location Code No.	Name of Town/Ward/ Enumerators' Block No.	Area of Town in Sq. Km.	Occupied Residential Houses.	Number of House-holds.	Total Population including Institutional and Houseless Population.		
						P	M	F
(0)	(1)	(2)	(3)	(4)	(5)	(6)	(7)	(8)
	XLIV	KAYALPATTINAM (P)						
1		WARD/E.B. No. I/424 ..	..	51	53	198	96	102
2		I/425	..	78	80	330	160	170
3		I/426 ..	..	132	132	444	218	226
4		I/427 ..	..	165	165	745	365	380
5		I/428 ..	..	177	177	717	342	375
6		I/429 ..	..	165	165	655	315	340
		Total	..	768	772	3,089	1,496	1,593
7		II/430 ..	..	101	104	434	152	282
8		II/431 ..	..	71	71	363	146	217
9		II/432 ..	..	140	141	707	298	409
		Total	..	312	316	1,504	596	908
10		III/433 ..	..	152	162	835	331	504
11		III/434 ..	..	101	105	751	332	419
		Total	..	253	267	1,586	663	923
12		IV/435 ..	..	48	87	452	216	236
13		IV/436 ..	..	69	70	312	140	172
14		IV/437 ..	..	81	81	412	153	259
15		IV/438 ..	..	14	14	80	39	41
		Total	..	212	252	1,256	548	708
16		V/439 ..	..	87	101	462	218	244
17		V/440 ..	..	20	26	73	34	39
		Total	..	107	127	535	252	283
18		VI/441 ..	..	43	48	218	77	141
19		VI/442 ..	..	124	127	712	303	409
		Total	..	167	175	930	380	550

CENSUS ABSTRACT—*con t.*

TALUK.

Scheduled Castes.		Scheduled Tribes.		Literate and Educated Persons.		WORKERS					
						Total Workers (i—ix).		I Cultivators.		II Agricultural Labourers.	
M	F	M	F	M	F	M	F	M	F	M	F
(9)	(10)	(11)	(12)	(13)	(14)	(15)	(16)	(17)	(18)	(19)	(20)
12	14	..	..	67	67	54	1	..	..	5	..
144	143	..	..	97	60	93	..	..	..	..	..
..	..	..	..	107	47	116	10	..	..	7	..
..	..	..	..	178	115	214	29	..	..	..	
121	145	..	..	223	193	170	48	1	..	..	..
177	196	..	..	168	103	195	10	1	..	..	..
454	498	..	..	840	585	842	98	2	..	12	..
..	..	..	..	74	106	31	4	1	..	..	..
..	..	..	..	73	89	38	6	..	..	..	..
..	..	..	..	173	203	84	8	..	..	1	..
..	..	..	..	320	398	153	18	1	..	1	..
..	..	..	..	221	264	94	33	1	..	..	..
..	..	..	..	240	257	112	1	..	..	..	..
..	..	..	..	461	521	206	34	1	..	..	.
..	..	..	..	158	148	69	..	..	..	..	..
..	..	..	..	94	111	40	3	..	..	..	..
..	..	..	..	100	156	49	7	..	..	..	..
..	..	..	..	23	16	17	1	..	..	..	..
..	..	—	—	375	431	175	11	—	..	..	..
..	..	..	..	176	162	113	1	2	..	..	..
..	..	..	..	28	24	17	1	2	—	..	..
—	—	—	—	204	186	130	2	4	—	..	..
..	..	..	..	49	81	15	—	—	—	..	..
..	..	..	..	228	262	123	2	2	..	1	..
..	..	..	—	277	343	138	2	2	..	1	—

URBAN BLOCKWISE PRIMARY

11. THIRUCHENDUR

Serial Number	Location Code No.	Name of Town/Ward/ Enumerator's Block No.	WORKERS							
			III Livestock, Forestry, Fishing, Hunting, Plantations, Orchards and Allied activities.		IV Mining and Quarrying.		(V) Manufacturing, Processing, Servicing and Repairs.			
							(a) Household Industry.		(b) Other than Household Industry.	
			M	F	M	F	M	F	M	F
			(21)	(22)	(23)	(24)	(25)	(26)	(27)	(28)
	XLIV	KAYALPATTINAM (P)—*cont.*								
1		WARD/E.B. No I/424 ..	—	—	..	..	..	—	43	..
2		I/425 ..	..	..	..	..	..	..	6	..
3		I/426 ..	2	2	..	..	..	..	14	..
4		I/427 ..	..	..	..	..	1	..	152	1
5		I/428 ..	1	..	..	..	15	..	..	..
6		I/429 ..	5	..	..	..	..	..	30	..
		Total	8	2	..	..	16	..	245	1
7		II/430 ..	1	..	..	..	1	1	3	..
8		II/431 ..	..	..	..	..	..	..	2	..
9		II/432 ..	25	..	..	..	..	..	19	..
		Total	26	..	..	..	1	1	24	..
10		III/433 ..	10	..	..	..	1	..	7	..
11		III/434 ..	2	..	..	..	3	..	8	..
		Total	12	..	..	..	4	..	15	..
12		IV/435 ..	1	..	..	..	..	..	7	..
13		IV/436 ..	..	..	..	..	..	..	1	..
14		IV/437 ..	..	..	..	..	..	..	4	..
15		IV/438 ..	..	..	..	..	..	..	..	..
		Total	1	..	..	..	..	..	12	..
16		V/439 ..	..	..	..	..	..	..	12	..
17		V/440 ..	..	..	..	..	..	..	5	..
		Total	..	..	..	..	..	..	17	..
18		VI/441 ..	..	..	..	..	..	..	3	..
19		VI/442 ..	..	..	..	..	..	..	74	..
		Total	..	—	—	—	—	—	77	..

CENSUS ABSTRACT—*cont.*

TALUK.

WORKERS									
VI		VII		VIII		IX		X	
Construction.		Trade and Commerce.		Transport, Storage and Communications.		Other Services.		Non-workers.	
M	F	M	F	M	F	M	F	M	F
(29)	(30)	(31)	(32)	(33)	(34)	(35)	(36)	(37)	(38)
..	..	3	..	..	..	3	1	42	101
74	..	5	..	1	—	7	..	67	170
35	..	13	..	21	..	24	8	102	216
10	..	13	9	7	17	31	2	151	351
64	2	23	3	36	15	30	28	172	327
105	..	36	5	5	..	13	5	120	330
288	2	92	17	70	32	108	44	654	1,495
..	..	14	3	..	..	11	—	121	278
3	..	19	2	4	1	10	3	108	211
7	..	23	..	1	..	8	8	214	401
10	..	56	5	5	1	29	11	443	890
3	..	64	7	3	..	5	26	237	471
..	..	83	..	7	..	9	1	220	418
3	..	147	7	10	..	14	27	457	889
..	..	54	..	1	..	6	—	147	236
1	..	21	..	10	..	7	3	100	169
..	..	35	3	2	..	8	4	104	252
..	..	3	..	—	—	14	1	22	40
1	..	113	3	13	..	35	8	373	697
..	..	97	1	—	—	2	—	105	243
..	..	10	..	..	—	—	1	17	38
..	..	107	1	..	..	2	1	122	281
..	..	10	..	..	..	2	..	62	141
..	..	35	..	..	..	11	2	180	407
..	..	45	..	—	—	13	2	242	548

URBAN BLOCKWISE PRIMARY

11. THIRUCHENDUR

Serial Number.	Location Code No.	Name of Town/Ward/ Enumerator's Block No.	Area of Town in Sq. Km.	Occupied Residential Houses.	Number of House-holds.	Total Population including Institutional and Houseless Population.		
						P	M	F
(0)	(1)	(2)	(3)	(4)	(5)	(6)	(7)	(8)
	XLIV.	KAYALPATTINAM (P)—*cont.*						
20		WARD/E.B. No. VII/443	— — —	134	134	746	349	397
21		VII/444	.. .. ..	106	106	600	298	302
22		VII/445	—	89	89	417	186	231
		Total	.. ..	329	329	1,763	833	930
23		VIII/446	.. .. ..	112	128	518	218	300
24		VIII/447	.. .. ..	158	158	782	339	443
		Total	.. ..	270	286	1,300	557	743
25		IX/ 448	.. .. ..	106	106	476	176	300
26		IX/449	.. .. ..	97	97	385	146	239
		Total	.. ..	203	203	861	322	539
27		X/450	.. .. ..	98	133	597	220	377
28		X/451	.. .. ..	112	111	567	232	335
29		X/452	.. .. ..	35	35	181	70	111
		Total	.. ..	245	279	1,345	522	823
30		XI/453	—	168	168	773	323	450
31		XI/454	.. .. ..	97	98	494	226	268
		Total	— —	265	266	1,267	549	718
32		XII/455	.. .. —	180	197	707	285	422
33		XII/456	.. .. —	163	173	718	303	415
34		XII/457	.. .. —	63	63	294	141	153
		Total	— —	406	433	1,719	729	990
35		XIII/458	— .. —	144	146	744	378	366
36		XIII/459	.. — —	119	120	559	285	274
37		XIII/460	.. .. ..	43	43	191	98	93
38		XIII/461	—	62	62	276	137	139
		Total	— ..	368	371	1,770	898	872
		Town Total	.. 52·93	3,875	4,076	18,925	8,345	10,580

CENSUS ABSTRACT—*cont.*

TALUK.

Scheduled Castes.		Scheduled Tribes.		Literate and Educated Persons.		WORKERS. Total Workers (i—ix).		I Cultivators.		II Agricultural Labourers.	
M	F	M	F	M	F	M	F	M	F	M	F
(9)	(10)	(11)	(12)	(13)	(14)	(15)	(16)	(17)	(18)	(19)	(20)
...	...	...	..	251	205	171	...	..	..	1	..
...	...	...	..	249	167	118	11	2	..	..	..
...	...	...	..	154	177	61	1	1	..	..	..
...	..	...	...	654	549	350	12	3	..	1	..
5	4	..	..	146	166	92	10	8	..	..	..
..	..	..	..	237	290	63	9	2	..	1	..
5	4	..	..	383	456	155	19	10	..	1	..
...	...	...	..	125	212	50	17	..	..	6	..
4	2	..	..	107	147	63	13	..	..	..	..
4	2	..	..	232	359	113	30	..	..	6	..
1	1	..	..	143	205	85	13	..	..	5	1
..	..	..	..	142	221	91	6	..	..	..	..
..	..	..	..	44	43	19	..	..	..	..	..
1	1	..	..	329	469	195	19	..	..	5	1
..	..	..	..	158	158	106	31	..	..	..	..
...	...	...	..	169	172	66	10	..	..	..	..
...	...	...	...	327	330	172	41	..	..	..	..
...	...	...	..	239	289	94	5	..	..	27	..
...	...	...	...	203	210	79	6	1	..	..	..
74	79	...	..	43	22	72	18	..	..	..	..
74	79	...	..	485	521	245	29	1	..	27	..
...	...	..	..	252	152	184	19	..	..	..	4
134	133	..	..	137	162	144	6	..	..	..	..
...	...	..	..	42	15	58	5	..	..	..	..
21	23	..	..	66	49	79	7	1	..	..	..
155	156	..	..	497	378	485	37	1	..	..	4
693	740	..	..	5,384	5,526	3,339	352	25	..	54	5

URBAN BLOCKWISE PRIMARY

11. THIRUCHENDUR

Serial Number	Location Code No.	Name of Town/Ward/ Enumerator's Block No.	WORKERS. III Livestock, Forestry, Fishing, Hunting, Plantations, Orchards & Allied activities. M (21)	F (22)	IV Mining and Quarrying. M (23)	F (24)	(V) Manufacturing, Processing, Servicing and Repairs. (a) Household Industry. M (25)	F (26)	(b) Other than Household Industry. M (27)	F (28)
		XLIV KAYALPATTINAM—*cont.*								
20	WARD/E.B. No.	VII/443	..	..	..	..	..	..	32	..
21		VII/444	..	..	..	..	..	1	2	1
22		VII/445	..	..	..	..	..	..	3	..
		Total	..	..	..	..	1	..	37	1
23		VIII/446	..	..	..	..	5	..	5	..
24		VIII/447	..	..	..	..	..	..	5	..
		Total	..	..	..	..	5	..	10	..
25		IX/ 448	..	..	..	..	..	..	5	..
26		IX/449	..	..	..	..	..	..	6	..
		Total	..	..	..	..	..	..	11	..
27		X/450	..	1	..	..	4	8	4	..
28		X/451	..	..	..	..	..	..	4	..
29		X/452	..	..	..	..	..	..	2	..
		Total	..	1	..	..	4	8	10	..
30		XI/453	..	2	..	..	1	6	8	..
31		XI/454	..	..	..	..	..	..	1	..
		Total	..	2	..	..	1	6	9	..
32		XII/455	..	..	..	..	2	..	2	..
33		XII/456	..	..	..	..	..	..	2	..
34		XII/457	..	1	..	..	..	..	1	..
		Total	..	1	..	..	2	..	5	..
35		XIII/458	..	..	..	..	6	..	94	..
36		XIII/459	..	5	..	..	1	..	18	..
37		XIII/460	..	..	..	..	..	..	1	..
38		XIII/461	..	2	..	..	..	..	20	..
		Total	..	7	..	..	7	..	133	..
		Town Total	..	58	2	..	41	15	605	2

CENSUS ABSTRACT—*cont.*

TALUK.

WORKERS.									
VI		VII		VIII		IX		X	
Construction.		Trade and Commerce.		Transport, Storage & Communications.		Other Services.		Non-workers.	
M	F	M	F	M	F	M	F	M	F
(29)	(30)	(31)	(32)	(33)	(34)	(35)	(36)	(37)	(38)
..	..	110	..	19	..	9	..	178	397
2	..	106	1	3	1	2	8	180	291
..	..	54	..	..	..	3	1	125	230
2	..	270	1	22	1	14	9	483	918
9	..	24	..	20	..	21	10	126	290
1	..	42	..	4	..	8	9	276	434
10	..	66	..	24	..	29	19	402	724
..	..	32	1	1	..	6	16	126	283
..	..	41	1	6	..	10	12	83	226
..	..	75		7	..	16	28	209	950
..	..	42	4	8	..	21	..	135	364
..	..	80	1	1	..	6	5	141	329
..	..	14	..	..	..	3	..	51	111
..	..	136	5	9	..	30	5	327	804
2	..	74	23	9	1	10	1	217	419
2	..	50	1	3	..	10	9	160	258
4	..	124	24	12	1	20	10	377	677
2	..	58	..	1	2	2	3	191	417
12	3	53	..	3	3	8	-	224	409
50	4	8	1	8	..	4	13	69	135
64	7	119	1	12	5	14	16	484	961
6	..	18	1	10	-	50	14	194	347
63	1	31	2	11	..	15	3	141	268
8	4	49	1	..	..	..	-	40	88
27	4	11	1	14	..	4	2	58	132
104	9	109	5	35	..	69	19	433	835
486	18	1,458	71	219	40	393	199	5,006	10,228

URBAN BLOCKWISE PRIMARY

11. THIRUCHENDUR

Serial Number.	Location Code No.	Name of Town/Ward/ Enumerator's Block No.	Area of Town in Sq. Km.	Occupied Residential Houses	Number of House-holds	Total Population including Institutional and Houseless Population		
						P	M	F
(0)	(1)/	(2)	(3)	(4)	(5)	(6)	(7)	(8)
		ALUMUGANERI (P).						
1		" ARD/E B. No. 1/462 ..	..	48	75	319	169	150
2		1/463 ..	..	107	139	588	288	300
3		1/464 ..	..	50	60	263	129	134
4		1/465 ..	..	83	83	357	181	176
		Total ..	..	288	357	1,527	767	760
5		2/466 ..	..	147	149	558	297	261
6		2/467 ..	.	170	170	677	337	340
7		2/468 ..	..	135	135	570	277	293
		Total ..	..	452	454	1,805	911	894
8		3/469 ..	..	64	64	282	138	144
9		3/470 ..	..	44	44	180	88	92
10		3/471 ..	..	42	42	191	86	105
11		3/472 ..	..	91	91	414	198	216
12		3/473 ..	..	41	41	163	76	87
		Total ..	..	282	282	1,230	586	644
13		4/474 ..	..	98	98	301	152	149
14		4/475 ..	..	70	70	11	51	68
15		4/476 ..	..	145	145	668	318	350
16		4/477 ..	..	160	160	699	365	334
		Total ..	..	473	473	1,787	886	901
17		5/478 ..	..	120	128	568	294	274
18		5/479 ..	..	107	107	450	224	226
19		5/480 ..	..	170	170	563	267	296
		Total ..	..	397	405	1,581	785	796
20		6/481 ..	..	91	92	448	210	238
21		6/482 ..	..	97	97	408	199	209
		6/483 ..	..	81	82	339	153	186
		Total ..	..	269	271	1,195	562	633

CENSUS ABSTRACT—*cont.*

TALUK.

Scheduled Castes.		Scheduled Tribes.		Literate and Educated Persons.		WORKERS					
						Total Workers (i—ix).		I Cultivators.		II Agricultural Labourers	
M	F	M	F	M	F	M	F	M	F	M	F
(9)	(10)	(11)	(12)	(13)	(14)	(15)	(16)	(17)	(18)	(19)	(20)
5	3	..	..	119	86	93	15	31	7	5	1
..	..	..	..	168	97	177	1	16	..	8	..
..	..	..	..	95	74	67	1	..	..	1	..
..	..	..	..	110	83	84	2	5	..	..	..
5	**3**	..	..	**492**	**340**	**421**	**19**	**52**	**7**	**14**	**1**
241	210	..	..	159	65	171	9	18	..	21	..
6	11	..	..	259	174	177	10	38	6	3	..
..	..	..	..	231	176	151	8	18	..	2	..
247	**221**	..	..	**649**	**415**	**499**	**27**	**74**	**6**	**26**	**3**
..	..	..	..	106	99	64	5	14	..	1	1
..	..	..	..	75	57	48	1	..	..	..	..
..	..	..	..	65	63	37	9	6	1	..	4
..	..	..	..	155	144	88	7	10	..	12	1
..	..	..	..	61	51	42	..	5	..	..	..
..	**..**	..	..	**462**	**414**	**279**	**22**	**35**	**1**	**13**	**6**
..	..	..	..	103	78	83	15	4	..	2	..
..	..	..	..	45	41	24	8	1	..	..	1
..	..	..	..	35	163	183	2	20	..	2	..
11	7	..	..	264	154	217	14	10	3	2	..
11	**7**	..	..	**647**	**436**	**507**	**39**	**35**	**3**	**6**	**1**
..	..	..	..	240	163	152	2	20	..	..	..
..	..	..	..	166	117	123	5	1	..	1	..
..	..	..	..	206	184	143	16	17	1	2	7
..	**..**	..	..	**612**	**464**	**418**	**2**	**38**	**1**	**3**	**7**
..	..	..	..	148	119	95	5	20	2	28	..
..	..	..	..	146	113	107	10	5	..	13	1
..	..	..	..	75	45	74	29	4	..	22	24
..	**..**	..	..	**369**	**277**	**276**	**44**	**29**	**2**	**68**	**25**

URBAN BLOCKWISE PRIMARY

11. THIRUCHENDUR

Serial Number.	Location Code No.	Name of Town/Ward/Enumerator's Block No.		WORKERS							
				III Livestock, Forestry, Fishing, Hunting, Plantations, Orchards & Allied activities.		IV Mining and Quarrying.		(V) Manufacturing, Processing, Servicing and Repairs.			
								(a) Household Industry.		(b) Other than Household Industry.	
				M	F	M	F	M	F	M	F
				(21)	(22)	(23)	(24)	(25)	(26)	(27)	(28)
		XLV ARUMUGANERI (P)—*cont.*									
1		WARD/E.B. No. 1/462	..	3	2	..	..	..	..	32	3
2		1/463	..	1	..	..	..	..	..	106	..
3		1/464	..	..	..	..	..	..	..	31	..
4		1/465	..	3	..	..	..	4	..	42	1
			Total	7	2	..	..	4	..	211	4
5		2/466	..	..	..	..	..	..	..	42	..
6		2/467	..	2	..	..	..	..	..	99	..
7		2/468	..	..	..	..	..	..	2	76	2
			Total	2	..	..	..	..	2	217	2
8		3/469	..	..	..	..	..	8	2	17	..
9		3/470	..	1	..	..	..	..	..	27	..
10		3/471	..	..	..	..	..	..	..	16	2
11		3/472	..	..	..	..	..	3	..	17	1
12		3/473	..	..	..	..	..	13	..	16	..
			Total	1	..	..	..	24	2	93	3
13		4/474	..	..	..	..	..	1	..	46	7
14		4/475	..	..	..	..	..	1	..	11	..
15		4/476	..	1	..	..	..	..	..	92	..
16		4/477	..	2	..	..	..	..	..	105	2
			Total	3	..	..	..	2	..	254	9
17		5/478	..	1	..	..	..	10	..	69	..
18		5/479	..	1	..	..	..	..	..	63	..
19		5/480	..	..	..	..	..	5	1	68	..
			Total	2	..	..	..	15	1	200	..
20		6/481	..	..	..	..	..	..	..	19	..
21		6/482	..	..	..	..	..	..	..	36	1
22		6/483	..	..	..	..	..	..	..	20	..
			Total	..	..	..	..	..	..	75	1

CENSUS ABSTRACT—*cont.*

TALUK.

WORKERS.									
VI Construction.		VII Trade and Commerce.		VIII Transport, Storage & Communications.		IX Other Services.		X Non-workers.	
M	F	M	F	M	F	M	F	M	F
(29)	(30)	(31)	(32)	(33)	(34)	(35)	(36)	(37)	(38)
..	..	20	2	..	..	2	..	76	135
5	..	24	..	8	..	9	1	111	299
1	..	19	..	5	..	10	1	62	133
2	..	10	..	8	..	10	1	97	174
8	..	73	2	21	..	31	3	346	741
5	..	6	..	8	..	71	9	126	252
3	..	13	1	7	..	12	3	160	330
..	..	39	..	9	..	7	1	126	285
8	..	58	1	24	..	90	13	412	867
3	..	9	..	4	..	8	2	74	139
..	..	13	..	..	..	7	1	40	91
..	2	12	..	2	..	1	..	49	96
2	..	14	..	2	..	28	5	110	209
..	..	2	..	3	..	3	..	34	87
5	2	50	..	11	..	47	8	307	622
..	..	5	..	6	..	19	8	69	134
..	..	2	..	7	..	2	6	27	60
4	..	36	1	14	..	14	2	135	348
2	..	36	..	27	..	33	9	148	320
6	..	79	1	54	..	68	25	379	862
4	..	34	..	1	..	13	2	142	272
3	..	36	1	5	..	13	4	101	221
..	..	33	1	4	1	14	5	124	280
7	..	103	2	10	1	40	11	367	773
..	..	23	1	..	..	5	2	115	233
..	..	24	2	3	..	21	6	92	199
2	..	13	3	1	..	12	2	79	157
2	..	60	6	4	..	38	10	386	589

Serial Number.	Location Code No.	Name of Town/Ward/ Enumerator's Block No.	Area of Town in Sq. Km.	Occupied Residential Houses.	Number of House-holds.	Total Population including Institutional and Houseless Population.		
						P	M	F
(0)	(1)	(2)	(3)	(4)	(5)	(6)	(7)	(8)
	XLV ARUMUGANERI (P)—*cont.*							
23	WARD/E.B. No.	7/484		52	53	225	110	115
24		7/485		102	105	443	209	234
26		7/486		156	160	678	327	351
		Total		**310**	**321**	**1,346**	**646**	**700**
26		8/487		99	99	440	212	228
27		8/488		59	59	267	119	148
28		8/489		23	23	111	51	60
29		8/490		106	106	499	236	263
30		8/491		81	82	343	151	192
		Total		**368**	**369**	**1,660**	**769**	**891**
31		9/492		81	81	328	152	176
32		9/493		89	89	388	176	212
33		9/494		66	66	288	132	156
		Total		**236**	**237**	**1,004**	**460**	**544**
34		10/495		158	160	718	311	407
35		10/496		126	126	502	249	253
		Total		**284**	**286**	**1,220**	**560**	**660**
36		11/497		117	117	684	328	356
37		11/498		125	125	538	276	262
		Total		**242**	**242**	**1,222**	**604**	**618**
38		12/499		106	106	234	115	119
39		12/500		101	101	426	203	223
40		12/501		47	47	206	112	94
41		12/502		163	163	849	410	439
		Total		**417**	**417**	**1,715**	**840**	**875**
42		13/503		118	121	525	252	273
43		13/504		52	52	237	112	125
44		13/505		123	123	531	237	294
		Total		**293**	**296**	**1,293**	**601**	**692**
		**Town Total .. .. ..

CENSUS ABSTRACT—*cont.*

TALUK.

Scheduled Castes.		Scheduled Tribes.		Literate and Educated Persons.		WORKERS: Total Workers (i—ix).		WORKERS: I Cultivators.		WORKERS: II Agricultural Labourers.	
M	F	M	F	M	F	M	F	M	F	M	F
(9)	(10)	(11)	(12)	(13)	(14)	(15)	(16)	(17)	(18)	(19)	(20)
..	..	..	..	83	75	68	11	2	..	..	3
3	3	..	..	160	125	127	16	25	..	8	
..	..	..	..	251	252	162	17	24	..	4	4
3	3	..	..	494	452	357	44	51	..	12	3
..	..	..	..	141	150	110	15	1	..	1	..
..	..	..	..	79	69	56	3	4	..	1	..
..	..	..	..	42	39	27	3	..	..	5	2
..	..	..	..	183	180	89	18	6	..	2	3
5	10	..	..	116	129	76	42	14	..	6	24
5	10	..	..	566	567	358	81	25	..	15	29
..	..	..	..	117	118	73	32	12	..	19	24
..	..	..	..	131	141	84	8	8	..	15	5
21	27	..	..	66	78	83	7	1	..	17	5
21	27	..	..	314	337	240	47	21	..	51	34
16	13	..	..	199	206	145	29	7	..	65	18
15	16	..	..	174	110	128	16	8	..	56	12
31	29	..	..	873	316	273	45	15	..	121	30
..	..	..	..	209	204	152	8	39	..	53	2
..	..	..	..	201	158	132	4	46	..	62	1
..	..	..	..	410	362	284	12	85	..	115	8
7	2	..	..	74	76	77	24	38	..	13	13
127	141	..	..	98	65	120	62	77	22	34	37
105	92	..	..	57	26	60	40	54	14	5	26
82	83	..	..	231	150	247	223	12	88	93	129
321	318	..	..	458	317	504	349	298	124	145	207
86	77	..	..	172	134	140	5	23	..	91	..
..	..	..	..	71	46	77	..	1	..	41	..
19	24	..	..	145	102	138	4	6	..	100	..
105	101	..	..	388	282	355	9	30	..	232	..
749	719	..	..	6,234	4,979	4,771	761	788	144	821	359

URBAN BLOCKWISE PRIMARY

11. THIRUCHENDUR

Serial Number	Location Code No.	Name of Town/Ward/Enumerator's Block No.		WORKERS. III Livestock, Forestry, Fishing Hunting, Plantations, Orchards & Allied activities. M	III F	IV Mining and Quarrying M	IV F	(V) Manufacturing, Processing, Servicing and Repairs (a) Household Industry. M	(a) F	(b) Other than Household Industry. M	(b) F
				(21)	(22)	(23)	(24)	(25)	(26)	(27)	(28)
	XLV.	ARUMUGANERI (P)—*cort.*									
23		WARD/E B. No.	7/484	—	..	..	..	1	—	40	2
24			7/485	..	..	—	..	8	—	49	2
25			7/486	..	..	..	..	..	—	68	1
			Total	—	—	..	..	9	—	157	5
26			8/487	..	..	—	..	..	..	27	—
27			8/488	..	..	..	..	..	—	13	..
28			8/489	..	..	..	..	..	—	10	—
29			8/490	..	..	..	..	..	—	32	..
30			8/491	—	..	..	..	1	1	33	..
			Total	..	..	..	..	1	1	115	..
31			9/492	..	..	..	..	1	..	24	4
32			9/493	—	..	—	1	3	..	29	..
33			9/494	..	..	—	..	..	..	39	1
			Total	—	—	1	—	4	..	92	5
34			10/495	—	—	—	..	16	—	32	2
35			10/496	—	3	—	..	2	—	34	—
			Total	3	—	..	—	18	—	66	2
36			11/497	—	..	—	..	5	—	21	—
37			11/498	—	..	—	..	1	..	10	..
			Total	—	—	..	—	6	..	31	..
38			12/499	—	..	—	..	1	1	18	4
39			12/500	..	..	—	..	..	..	..	..
40			12/501	..	..	—	..	—	—	1	..
41			12/502	—	—	—	..	—	—	3	..
			Total	—	—	..	—	1	1	22	4
42			13/503	—	..	—	..	—	—	5	..
43			13/504	—	15	—	..	4	—	11	..
44			13/505	—	13	—	..	2	—	2	1
			Total	28	—	..	..	6	..	17	1
		Town Total		..	46	2	1	..	90	7	1,551	36

CENSUS ABSTRACT—*cont.*

TALUK.

WORKERS.									
VI		VII		VIII		IX		X	
Construction.		Trade and Commerce.		Transport, Storage and Communications.		Other Services.		Non-workers.	
M	F	M	F	M	F	M	F	M	F
(29)	(30)	(31)	(32)	(33)	(34)	(35)	(36)	(37)	(38)
..	..	11	1	5	1	9	4	42	104
2	..	21	6	4	..	10	2	82	218
4	..	44	2	1	..	17	10	165	334
6	..	76	9	10	1	36	16	289	656
14	..	43	..	4	..	20	15	102	213
1	..	9	..	13	..	15	3	63	145
1	..	8	1	..	..	3	..	24	57
1	..	40	3	3	..	5	12	147	245
..	..	11	4	1	..	10	12	75	150
17	..	111	8	21	..	53	42	411	810
..	..	14	1	1	..	2	3	79	144
1	..	18	..	3	..	6	3	92	204
10	..	13	..	4	..	9	1	49	149
11	..	35	1	8	..	17	7	220	497
..	..	16	1	..	..	9	8	166	378
..	..	15	..	2	..	8	4	121	237
..	..	31	1	2	..	17	12	287	615
1	..	11	..	2	..	20	6	176	348
..	..	..	..	..	..	12	3	144	258
1	..	11	..	2	..	32	9	320	606
..	..	2	2	1	..	4	4	38	95
..	..	1	..	2	..	6	1	83	161
..	..	..	..	..	..	..	..	52	54
..	..	11	..	4	..	7	6	163	216
..	..	14	2	7	..	17	11	336	526
2	..	10	..	1	..	8	5	112	268
..	..	1	..	3	..	1	..	35	125
..	..	6	..	2	..	7	3	99	290
2	..	17	..	6	..	16	8	246	683
73	2	719	33	180	3	502	175	4,206	8,847

URBAN BLOCKWISE PRIMARY

11. THIRUCHENDUR

Serial Number.	Location Code No.	Name of Town/ Ward/Enumerator's Block No.		Area of Town in Sq. Km.	Occupied Residential Houses	Number of Household	Total Population including Institutional and Houseless Population		
							P	M	F
(0)	(1)	(2)		(3)	(4)	(5)	(6)	(7)	(8)
	XLVI	PARAMANKURICHI—(P)							
1		WARD/E.B. No. 1/506	Total	..	88	96	424	184	240
2		2/507	,,	..	90	95	386	172	214
3		3/508	,,	..	99	103	420	177	243
4		4/509	,,	..	71	71	340	166	174
5		5/510	,,	..	60	60	239	103	136
6		6/511	,,	..	70	70	307	114	193
7		7/512	,,	..	61	72	309	130	179
8		8/513	,,	..	69	69	330	157	173
9		9/514	,,	..	76	76	313	158	155
10		10/515	,,	..	100	100	393	184	209
11		11/516	,,	..	78	78	335	165	170
12		12/517	,,	..	61	63	285	152	133
13		13/518	,,	..	108	109	488	231	257
14		14/519	,,	..	117	118	542	253	289
15		15/520	,,	..	83	83	399	193	206
16		16/521	,,	..	113	113	480	217	263
17		17/522	,,	..	109	109	488	224	264
18		18/523	,,	..	87	86	293	149	144
19		19/524	,,	..	100	100	524	255	269
20		20/525	,,	..	132	132	521	251	270
21		21/526	,,	..	92	92	394	190	204
22		22/527	,,	..	110	137	554	272	282
		Town Total		14·58	1,974	2,033	8,764	4,097	4,667
	XLVII	UDANGUDI—(P)							
1		WARD/E.B. No. 1/528	...	..	142	167	652	342	310
2		1/529	..	..	164	164	727	349	378
			Total	..	306	331	1,379	691	688
3		2/530	Total	..	147	177	1,158	491	667
4		2/531							

CENSUS ABSTRACT—*cont.*

TALUK

Scheduled Castes		Scheduled Tribes		Literate and Educated Persons		WORKERS					
						Total Workers (i—ix)		I Cultivators		II Agricultural Labourers	
M	F	M	F	M	F	M	F	M	F	M	F
(9)	(10)	(11)	(12)	(13)	(14)	(15)	(16)	(17)	(18)	(19)	(20)
130	178	..	..	129	129	118	122	2	..	..	..
2	3	..	..	133	128	76	33	16	..	..	..
12	15	..	..	109	97	86	82	16	..	4	1
3	6	..	..	91	76	73	3	7	..	2	..
57	57	..	..	50	46	52	1	5	1	3	..
..	..	..	..	62	113	36	59	9	..	2	..
..	..	..	..	60	98	69	74	8	..	..	..
75	80	..	..	95	80	84	59	15	..	10	4
..	..	..	..	119	129	69	45	1	..	..	..
126	147	..	..	154	168	95	111	..	..	..	..
23	20	..	..	62	31	76	13	2	..	38	5
86	79	..	..	88	54	80	13	2	..	10	8
229	254	..	..	81	54	118	17	..	..	71	15
48	53	..	..	150	152	129	67	5	..	109	49
..	..	..	..	129	122	108	22	32	..	22	..
33	31	..	..	132	162	106	32	34	..	19	..
26	27	..	..	150	181	110	56	14	..	29	11
..	..	..	..	118	94	79	46	1	..	1	..
..	..	..	..	224	224	127	9	61	1	..	..
7	12	..	..	131	106	147	106	21	..	2	..
..	..	..	..	142	156	96	5	41	..	31	..
..	..	..	..	125	99	152	76	32	..	19	..
857	963	..	..	2,534	2,493	2,076	1,051	324	2	372	93
..	..	..	..	180	103	162	4	11	..	99	2
51	67	..	..	169	126	171	51	8	..	..	..
51	67	..	..	349	229	333	55	19	..	99	2
..	..	..	..	344	403	225	19	84	..	57	..

URBAN BLOCKWISE PRIMARY

11. THIRUCHENDUR

Serial Number.	Location Code No.	Name of Town/Ward/ Enumerators' Block No.		WORKERS							
				III Livestock, Forestry, Fishing, Hunting, Plantations, Orchards & Allied activities.		IV Mining and Quarrying		(V) Manufacturing, Processing, Servicing and Repairs			
								(a) Household Industry		(b) Other than Household Industry	
				M	F	M	F	M	F	M	F
				(21)	(22)	(23)	(24)	(25)	(26)	(27)	(28)
	XLVI	PARAMANKURICHI (P)—*cont.*									
1		WARD/E.B. No.	1/506	Total	31	..	..	..	52	73	2	44
2			2/507	,,	..	..	..	..	16	2	3	25
3			3/508	,,	2	1	..	..	29	73	3	—
4			4/509	,,	3	..	..	..	2	..	29	—
5			5/510	,,	..	..	..	..	3	..	2	..
6			6/511	,,	..	..	..	..	3	59	3	..
7			7/512	,,	..	..	..	..	..	71	34	1
8			8/513	,,	13	4	2	..	..	..	8	20
9			9/514	,,	25	..	..	..	..	..	18	44
10			10/515	,,	..	..	..	..	64	108	4	..
11			11/516	,,	..	..	..	..	1	5	21	3
12			12/517	,,	1	..	..	..	1	1	14	..
13			13/518	,,	5	..	..	..	2	..	5	..
14			14/519	,,	..	..	..	..	2	12	..	..
15			15/520	,,	..	..	..	..	12	18	13	2
16			16/521	,,	5	..	..	..	17	31	21	1
17			17/522	,,	..	31	24	..	..	..	12	7
18			18/523	,,	36	40	..	..	..	..	38	6
19			19/524	,,	3	..	..	..	..	..	13	..
20			20/525	,,	48	..	..	..	1	2	33	96
21			21/526	,,	..	..	—	—	..	5	5	..
22			22/527	,,	—	—	—	—	2	72	66	..
		Town Total		—	172	76	26	—	207	532	338	249
	XLVII	UDANGUDI (P)—*cont.*									
1		Ward/E.B. No.	1/528	—	—	—	—	—	21	2	6	..
2			1/529	—	81	3	—	—	—	9	28	22
			Total	—	81	3	—	—	21	11	34	22
3			2/530	} Total	—	—	—	—	—	17	7	1
4			2/531									

CENSUS ABSTRACT—*cont.*

TALUK

WORKERS									
VI		VII		VIII		IX		X	
Construction		Trade and Commerce.		Transport, Storage and Communications.		Other Services.		Non-workers.	
M	F	M	F	M	F	M	F	M	F
(29)	(30)	(31)	(32)	(33)	(34)	(35)	(36)	(37)	(38)
1	—	1	—	2	—	27	5	66	118
—	—	21	—	7	—	13	6	96	181
..	..	23	—	1	—	8	7	91	161
..	..	15	—	..	..	15	3	93	171
..	..	14	..	3	..	22	..	51	135
..	..	9	..	4	..	6	..	78	134
..	..	8	1	1	..	8	1	71	105
4	3	12	..	4	..	16	28	73	114
..	..	14	..	..	..	11	1	89	110
..	.	13	..	1	..	13	3	89	98
..	.	3	..	..	..	11	..	89	157
20	2	11	..	5	..	16	2	72	120
20	.	4	..	6	..	5	2	113	240
..	.	6	..	2	..	5	6	124	222
..	.	27	..	..	—	2	2	85	184
1	..	13	..	1	..	4	..	111	231
..	..	21	1	1	..	9	6	114	208
..	..	1	..	..	—	2	..	70	98
..	..	35	..	1	..	14	8	128	260
1	..	15	..	9	..	17	8	104	164
..	..	10	..	..	..	9	..	94	199
..	..	19	2	7	—	7	2	120	206
47	5	295	4	55	—	240	90	2,021	3 616
..	..	18	—	3	—	4	—	180	306
17	..	18	6	5	..	14	11	178	327
17	..	36	6	8	—	18	11	358	633
..	..	60	—	2	—	15	1	266	643

URBAN BLOCKWISE PRIMARY

11. THIRUCHENDUR.

Serial Number.	Location Code No.	Name of Town/Ward/ Enumerator's Block No.		Area of Town in Sq. Km.	Occupied Residential Houses.	No. of House-holds.	Total Population including Institutional & Houseless Population.		
							P	M	F
(0)	(1)	(2)		(3)	(4)	(5)	(6)	(7)	(8)
		XLVII. UDANGUDI—(P)—*cont.*							
5		WARD/E.B. No. 3/532	..	..	70	70	176	92	84
6		3/533	..	..	56	59	337	149	188
7		3/534	..	..	102	122	612	261	351
			Total	..	228	251	1,125	502	683
8		4/535	..	..	16	16	70	35	35
9		4/539	..	..	71	81	303	124	179
10		4/536	..	..	143	157	783	380	403
			Total	..	230	254	1,156	539	617
11		5/537	..	..	118	120	527	247	280
12		5/538	..	..	167	199	672	270	402
13		5/540	..	..	167	172	770	313	457
			Total	..	452	491	1,969	830	1,139
14		6/541	..	..	93	98	498	228	270
15		6/542	..	..	139	139	636	306	330
			Total	..	232	237	1,134	534	600
16		7/543	..	..	103	115	606	284	322
17		7/544	..	..	87	89	452	222	230
18		7/545	..	..	103	103	406	202	204
			Total	..	293	307	1,464	708	756
19		8/546	..	..	130	151	786	387	399
20		8/547	..	..	107	113	567	286	281
			Total	..	237	264	1,353	673	680

CENSUS ABSTRACT—*cont.*

TALUK

Scheduled Castes.		Scheduled Tribes.		Literate and Educated Persons.		WORKERS. Total Workers (i—ix)		I Cultivators.		II Agricultural Labourers.	
M	F	M	F	M	F	M	F	M	F	M	F
(9)	(10)	(11)	(12)	(13)	(14)	(15)	(16)	(17)	(18)	(19)	(20)
..	..	..	..	33	21	58	4	25	..	..	..
13	..	..	..	105	113	47	..	2	..	..	..
..	..	..	..	167	182	95	73	10	..	..	..
13	..	..	..	305	316	200	77	37	..	..	..
..	..	..	..	22	15	18	2	1	..	..	..
..	..	..	..	40	89	25	3	..	..	..	..
87	90	..	..	278	227	179	29	22	..	1	..
87	90	..	..	340	331	222	34	23	..	1	..
96	105	..	..	114	97	138	76	4	..	1	..
80	88	..	..	179	215	125	40	35	..	1	2
55	68	..	..	184	217	123	114	6	..	10	..
231	261	..	..	477	529	386	230	45	..	12	2
1	2	..	..	145	123	121	..	85	..	3	..
4	6	..	..	212	183	140	3	13	..	..	..
5	8	..	..	357	306	261	3	98	..	3	..
..	..	..	..	184	191	148	44	66	1	21	..
..	..	..	..	146	136	103	13	30	..	29	1
..	..	..	..	118	72	96	2	3	..	..	..
..	..	..	..	448	399	347	59	99	1	50	1
..	..	..	..	266	246	157	10	24	2	66	1
..	..	..	..	37	124	137	9	45	..	50	4
..	..	..	..	303	370	294	19	69	2	116	5

URBAN BLOCKWISE PRIMARY

11. THIRUCHENDUR

Serial Number.	Location Code No	Name of Town/Ward/ Enumerator's Block No.		WORKERS. III Livestock, Forestry, Fishing, Hunting, Plantations, Orchards and Allied activities. M	F	IV Mining and Quarrying M	F	(V) Manufacturing, Processing, Servicing and Repairs (a) Household Industry. M	F	(b) Other than Household Industry M	F
				(21)	(22)	(23)	(24)	(25)	(26)	(27)	(28)
	XLVII	UDANGUDI—(P)—*cont.*									
5		WARD/E.B. No. 3/532	..	2	..	..	..	..	1	5	2
6		3/533	..	..	..	..	..	..	..	4	..
7		3/534	..	6	..	..	..	1	66	5	3
			Total	8	..	..	..	1	67	14	5
8		4/535	..	..	..	..	..	1	..	1	..
9		4/539	..	..	..	..	..	1	..	7	..
10		4/536	..	1	..	..	..	2	..	15	2
			Total	1	..	..	..	4	..	23	2
11		5/537	..	..	..	..	..	5	3	18	9
12		5/538	..	1	..	..	..	..	..	11	28
13		5/540	..	3	1	..	..	13	89	14	3
			Total	4	1	..	..	18	92	43	40
4		6/541	..	1	..	..	..	1	..	28	..
15		6/542	..	13	..	..	..	..	..	40	1
			Total	14	..	..	..	1	..	68	1
6		7/543	..	1	1	..	..	..	28	9	5
17		7/544	..	..	..	..	..	1	7	17	2
18		7/545	..	38	..	..	..	..	..	5	..
			Total	39	1	..	..	1	35	31	7
9		8/546	..	..	..	..	..	1	..	7	..
0		8/547	..	..		..	..	1	2	10	..
			Total	..	..	..	..	2	2	17	..

CENSUS ABSTRACT—*cont.*

TALUK.

WORKERS									
VI		VII		VIII		IX		X	
Construction		Trade and Commerce		Transport, Storage & Communications		Other Services		Non-workers	
M	F	M	F	M	F	M	F	M	F
(29)	(30)	(31)	(32)	(33)	(34)	(35)	(36)	(37)	(38)
		1	..	..	..	5	1	34	80
	..	28	..	1	..	11	..	102	188
..	..	62	1	2	..	8	3	166	278
8	..	105	1	3	..	24	4	302	546
3	..	4	..	..	..	8	2	17	33
..	..	3	..	..	..	14	3	99	176
34	1	44	..	10	..	50	26	201	374
37	1	51	..	10	..	72	31	317	583
19	7	9	2	..	..	82	55	109	204
31	10	25	..	4	..	17	..	145	362
25	15	41	3	5	..	6	3	190	343
75	32	75	5	9	..	105	58	444	909
..	..	1	..	2	..	..	..	107	270
2	..	21	.	2	..	49	2	166	327
2	..	22	.	4	..	49	2	273	597
..	..	38	3	1	..	12	6	136	278
1	..	14	..	..	..	11	3	119	217
..	..	18	..	21	..	11	2	106	202
1	..	70	3	22	..	34	11	361	697
..	..	41	1	6	..	12	6	230	389
2	1	16	..	1	..	12	2	149	272
2	1	57	1	7	..	24	8	379	661

URBAN BLOCKWISE PRIMARY

11, THIRUCHENDUR

Serial Number.	Location Code No	Name of Town/Ward/ Enumerator's Block No.	Area of Town in Sq. Km.	Occupied Residential Houses.	Number of House-holds.	Total Population including Institutional & Houseless Population.		
						P	M	F
(0)	(1)	(2)	(3)	(4)	(5)	(6)	(7)	(8)
	XLVII	UDANGUDI (P)—*cont.*						
21		WARD/E.B. No. 9/548	..	69	70	341	134	207
22		9/549	..	97	105	470	226	244
23		9/550	..	84	84	459	227	232
		Total ..	..	250	259	1,270	587	683
24		10/551	..	97	195	490	242	248
25		10/552	..	94	102	433	217	216
26		10/553	..	98	109	537	256	281
		Total ..	..	289	406	1,460	715	745
27		11/554	..	110	120	522	258	264
28		11/555	..	105	118	630	304	326
		Total ..	..	215	238	1,152	562	590
29		12/556	..	32	33	179	99	80
30		12/557	..	118	118	530	275	255
31		12/558	..	72	72	411	214	197
		Total ..	..	222	223	1,120	588	532
32		13/559	..	120	122	620	252	368
33		13/560	..	32	33	150	77	73
		Total ..	..	152	155	770	329	441
34		14/561 Total ..	..	131	159	653	249	404
		Town Total ..	19·85	3,384	3,722	17,163	7,998	9,165

CENSUS ABSTRACT—*cont.*

TALUK

Scheduled Castes.		Scheduled Tribes.		Literate and Educated Persons.		WORKERS					
						Total Workers (i—ix).		I Cultivators.		II Agricultural Labourers.	
M	F	M	F	M	F	M	F	M	F	M	F
(9)	(10)	(11)	(12)	(13)	(14)	(15)	(16)	(17)	(18)	(19)	(20)
..	..	..	..	192	169	50	11	4	..	..	..
3	2	..	..	163	145	84	21	8	3	3	..
..	..	..	..	194	150	97	10	1	..	..	..
3	2	..	..	549	464	231	42	13	3	3	..
..	..	..	..	188	196	113	11	20	..	28	..
..	..	..	..	182	152	116	14	32	..	10	..
..	..	..	..	162	175	125	8	17	..	33	..
..	..	..	..	532	523	354	33	69	..	71	..
..	..	..	..	173	141	157	4	..	..	12	..
.	..	..	..	180	112	173	..	..	..	7	..
..	..	..	..	353	253	330	4	..	..	19	..
..	..	..	..	56	34	51	3	1	..	..	..
..	.	..	..	102	116	148	12	3	..	5	..
..	..	..	..	153	110	123	1	3	..	..	..
..	..	..	..	311	260	322	16	7	..	5	..
..	..	..	..	193	228	70	..	16	..	..	..
..	..	..	..	59	42	45	2	24	..	..	..
..	..	..	..	252	270	115	2	40	..	..	..
..	..	..	..	159	212	51	..	..	..	..	..
390	428	..	..	5,069	4,865	3,671	593	603	6	436	10

URBAN BLOCKWISE PRIMARY

11. THIRUCHENDUR

Serial Number	Location Code No.	Name of Town/Ward/ Enumerator's Block No.		WORKERS III Livestock, Forestry, Fishing, Hunting, Plantations, Orchards and Allied activities. M	F	IV Mining and Quarrying. M	F	(V) Manufacturing, Processing, Servicing and Repairs. (a) Household Industry. M	F	(b) Other than Household Industry. M	F
				(21)	(22)	(23)	(24)	(25)	(26)	(27)	(28)
	XLVII	UDANGUDI—(P)—*cont.*									
21		WARD/E.B. No. 9/548	..	—	..	..	..	—	—	8	2
22		9/549	..	—	..	..	..	..	..	8	5
23		9/550	..	..	..	..	..	..	..	22	3
			Total	..	..	..	..	..	..	38	10
24		10/551	..	..	..	..	..	2	—	7	..
25		10/552	..	..	..	..	..	1	..	6	..
26		10/553	..	..	..	..	..	..	..	9	1
			Total	—	..	..	..	3	..	22	1
27		11/554	..	2	..	..	..	39	—	37	—
28		11/555	..	7	..	..	..	36	..	43	—
			Total	9	—	..	..	75	..	80	..
29		12/556	..	..	..	..	..	41	..	2	1
30		12/557	..	..	..	..	..	14	..	41	5
31		12/558	..	44	..	..	..	..	..	13	..
			Total	44	..	..	..	55	..	56	6
32		13/559	..	1	..	..	..	..	..	3	..
33		13/560	..	..	.		..	..	.	9	2
			Total	1	..	..	..	..	..	12	2
34		14/561	Total	..	..	..	..	..	..	..	..
			Town Total	201		..	..	181	224	445	97

CENSUS ABSTRACT—*cont.*
TALUK

WORKERS.									
VI		VII		VIII		IX		X	
Construction.		Trade and Commerce.		Transport, Storage and Communications.		Other Services.		Non-workers.	
M	F	M	F	M	F	M	F	M	F
(29)	(30)	(31)	(32)	(33)	(34)	(35)	(36)	(37)	(38)
2	..	17	..	6	..	13	9	84	196
..	..	18	..	11	..	36	13	142	223
1	..	19	2	5	..	49	5	130	222
3	..	54	2	22	..	98	27	356	641
..	..	26	..	4	..	26	11	129	237
..	..	25	..	11	1	31	13	101	202
1	..	43	..	3	..	19	7	131	273
1	..	94	..	18	1	76	31	361	712
..	..	27	..	18	..	22	4	101	260
2	..	31	..	33	..	14	..	131	326
2	..	58	..	51	..	36	4	232	586
..	..	2	..	..	2	5	..	48	77
8	1	41	6	18	..	18	..	127	243
1	..	52	..	1	..	9	1	91	196
9	1	95	6	19	2	32	1	266	516
1	..	31	..	2	..	16	..	182	368
..	..	7	..	..	..	5	..	32	71
1	..	38	..	2	..	21	..	214	439
..	..	36	..	3	..	12	.	198	404
158	35	851	24	180	3	616	189	4 372	8,572

URBAN BLOCKWISE PRIMARY

11. THIRUCHENDUR

Serial Number.	Location Code No.	Name of Town/Ward/ Enumerator's Block No.	Area of Towns in Sq. Km.	Occupied Residential Houses.	Number of House-holds.	Total Population including Institutional and Houseless Population.		
						P	M	F
(0)	(1)	(2)	(3)	(4)	(5)	(6)	(7)	(8)
	XLVIII	KULASEKARAPATTINAM (P).						
1		WARD/E.B. No. 1/562	..	151	151	518	254	264
2		1/563	..	85	85	303	142	161
		Total ..	..	**236**	**236**	**821**	**396**	**425**
3		2/564		98	107	419	203	216
4		2/565	..	87	90	644	164	480
		Total ..	..	**185**	**197**	**1,063**	**367**	**696**
5		3/566	..	100	101	478	240	238
6		3/567	..	102	103	422	194	228
		Total ..	..	**202**	**204**	**900**	**434**	**466**
7		4/568	..	82	86	355	168	187
8		4/569	..	80	80	353	174	179
		Total ..	..	**162**	**166**	**708**	**342**	**366**
9		5/570	..	140	140	290	142	148
10		5/571	..	56	61	243	116	127
		Total ..	..	**196**	**201**	**533**	**258**	**275**
11		6/572	..	73	74	332	145	187
12		6/573	..	119	119	457	209	248
		Total ..	..	**192**	**193**	**789**	**354**	**435**
13		7/574	..	116	116	530	221	309
14		7/575	..	57	57	210	96	114
		Total ..	..	**173**	**173**	**740**	**317**	**423**

CENSUS ABSTRACT—*cont.*

TALUK.

Scheduled Castes.		Scheduled Tribes.		Literate and Educated Persons.		WORKERS. Total Workers. (i—ix)		I Cultivators.		II Agricultural Labourers.	
M	F	M	F	M	F	M	F	M	F	M	F
(9)	(10)	(11)	(12)	(13)	(14)	(15)	(16)	(17)	(18)	(19)	(20)
..	..	..	..	181	161	135	96	..	..	..	..
..	..	..	..	90	68	99	54	8	2	13	2
..	..	..	..	271	229	234	150	8	2	13	2
..	..	..	..	106	97	100	14	2	..	2	..
..	..	..	..	122	391	79	23	22	..	19	..
..	..	..	..	228	488	179	37	24	..	21	..
..	..	..	..	121	70	107	33	1	..	17	..
..	..	..	..	87	66	118	36	..	..	..	..
..	..	..	..	208	136	225	69	1	..	17	..
..	..	..	..	147	130	67	14	2	..	1	..
..	..	..	..	54	41	88	1	11	..	52	..
..	..	..	..	201	171	155	15	13	..	53	..
..	..	..	..	86	50	80	13	17	..	15	4
7	6	..	..	88	72	54	10		..	..	
7	6	..	..	174	122	134	23	20	..	15	4
4	5	..	..	105	82	76	14	..	..	..	..
7	11	..	..	127	86	101	77	1	..	..	..
11	16	..	..	232	168	177	91	1	..	..	..
..	..	..	..	76	103	80	7	10	..	14	1
..	..	..	..	64	55	53	33	..	..	..	..
..	..	..	..	140	158	133	40	10	..	14	1

URBAN BLOCKWISE PRIMARY

11. THIRUCHENDUR

Serial Number.	Location Code No	Name of Town/Ward/ Enumerator's Block No.		WORKERS. III Livestock, Forestry, Fishing, Hunting, Plantations, Orchards and Allied activities.		IV Mining and Quarrying.		(V) Manufacturing, Processing, Servicing and Repairs. (a) Household Industry.		(b) Other than Household Industry.	
				M	F	M	F	M	F	M	F
				(21)	(22)	(23)	(24)	(25)	(26)	(27)	(28)
	XLVIII. KULASEKARAPATTINAM—(P)—*cont.*										
1	WARD/E.B. No.	1/562	.. ..	37	40	..	..	2	..	35	16
2		1/563	.. ..	3	..	..	..	..	41	33	4
			Total ..	40	40	..	..	2	41	68	20
3		2/564	.. ..	24	1	..	..	1	..	3	..
4		2/565	.. ..	..	..	..	..	..	..	..	..
			Total ..	24	1	..	..	1	..	3	..
5		3/566	.. ..	5	..	..	..	5	33	58	..
6		3/567	.. ..	62	11	..	..	1	3	11	6
			Total ..	67	11	..	..	6	36	69	6
7		4/568	.. ..	16	2	..	..	2	..	2	..
8		4/569	.. ..	5	..	..	..	..	..	..	..
			Total ..	21	2	..	..	2	..	2	..
9		5/570	.. ..	5	9	..	..	..	..	3	..
10		5/571	.. ..	..	..	..	..	3	..	5	1
			Total ..	5	9	..	..	3	..	8	1
11		6/572	.. ..	4	1	..	..	8	1	25	1
12		6/573	.. ..	7	1	..	..	27	48	8	4
			Total ..	11	2	..	..	35	49	33	5
13		7/574	.. ..	..	..	..	..	..	6	5	..
14		7/575	.. ..	18	4	..	..	1	20	2	1
			Total ..	18	4	..	..	1	26	7	1

CENSUS ABSTRACT—*cont.*

TALUK.

WORKERS.									
VI		VII		VIII		IX		X	
Construction.		Trade and Commerce.		Transport, Storage and Communications.		Other Services.		Non-workers.	
M	F	M	F	M	F	M	F	M	F
(29)	(30)	(31)	(32)	(33)	(34)	(35)	(36)	(37)	(38)
6	..	5	6	3	..	47	34	119	168
..	..	10	2	7	..	25	3	43	107
6	..	**15**	**8**	**10**	..	**72**	**37**	**162**	**275**
1	..	17	5	30	..	20	8	103	202
..	..	18	..	8	..	12	23	85	457
1	..	35	5	38	..	32	31	188	659
2	..	8	..	1	..	10	..	133	205
..	.	17	8	18	1	9	7	76	192
2	..	25	8	19	1	19	7	209	397
..	..	19	..	6	..	19	12	101	173
..	..	..	..	3	..	17	1	86	178
..	..	19	..	9	..	36	13	187	351
..	..	8	..	15	..	17	..	62	135
..	..	6	2	6	..	31	7	62	117
..	..	14	2	21	..	48	7	124	252
..	..	11	3	11	..	17	8	69	173
1	..	23	14	9	..	25	10	108	171
1	.	34	17	20	..	42	18	177	344
1	..	41	..	2	..	7	..	141	302
..	..	15	3	4	..	13	5	43	81
1	..	56	3	6	..	20	5	184	383

URBAN BLOCKWISE PRIMARY

11. THIRUCHENDUR

Serial Number.	Location Code N	Name of Town/Ward/ Enumerator's Block No.	Area of Town in Sq. Km.	Occupied Residential Houses.	Number of House-holds.	Total Population including Institutional and Houseless Population.		
						P	M	F
(0)	(1)	(2)	(3)	(4)	(5)	(6)	(7)	(8)
	XLVIII. KULASEKARAPATTINAM—(P)—*cont.*							
15		WARD/E.B. No. 8/576	..	143	150	630	257	373
16		8/577	..	50	55	227	112	115
17		8/578	..	73	73	351	135	216
		Total ..	..	266	278	1,208	504	704
18		9/579	..	121	131	493	197	296
19		9/580	..	81	86	381	187	194
		Total ..	..	202	217	874	384	490
20		10/581	..	95	115	582	288	294
21		10/582	..	93	99	582	285	297
22		10/583	..		Uninhabited.		..	..
		Total ..	..	188	214	1,164	573	591
23		11/584 Total ..	..	101	101	672	294	378
24		12/585	..	110	110	591	288	303
25		12/586	..	67	71	676	385	291
		Total ..	..	177	181	1,267	673	594
26		13/587	..	61	63	291	135	156
27		13/588	..	116	116	514	237	277
		Total ..	..	177	179	805	372	433
		Town Total ..	10·36	2,547	2,540	11,544	5,268	6,276

CENSUS ABSTRACT—*cont.*

TALUK.

Scheduled Castes.		Scheduled Tribes.		Literate and Educated Persons.		WORKERS. Total Workers (i—ix).		I Cultivators.		II Agricultural Labourers.	
M	F	M	F	M	F	M	F	M	F	M	F
(9)	(10)	(11)	(12)	(13)	(14)	(15)	(16)	(17)	(18)	(19)	(20)
71	80	..	..	181	199	90	65	5	..	..	..
111	105	..	..	77	47	55	19	1	1	..	2
..	1	..	..	102	118	44	4	3	.	1	..
182	**186**	..	..	**360**	**364**	**189**	**88**	**9**	1	**1**	**2**
..	..	..	..	101	97	17	..	1	..	..	..
..	..	..	..	90	45	89	17	..	..	..	..
..	..	..	..	**191**	**142**	**106**	**17**	**1**	..	..	..
..	..	..	..	189	204	137	4	..	..	..	..
..	..	..	..	185	188	141	1	1	..	..	..
..	..	..		Unmhabited.		..	..	..	..	..	..
..	..	..		**374**	**392**	**278**	**5**	**1**	..	..	..
..	..	..	..	**175**	**257**	**145**	**35**	..	..	**1**	..
..	..	..	..	207	237	146	35	..	..	..	..
46	61	..	..	324	212	62	39	..	..	..	..
46	**61**	..	..	**531**	**449**	**208**	**74**	..	..	..	..
3	6	..	..	92	85	72	5	2	..	..	..
15	25	..	..	111	108	89	5	7	..	5	..
18	**31**	..	..	**203**	**193**	**161**	**10**	**9**	..	**5**	..
264	**300**	..	..	**3,288**	**3,269**	**2,324**	**654**	**97**	**3**	**140**	

URBAN BLOCKWISE PRIMARY

11. THIRUCHENDUR

Serial Number	Location Code No.	Name of Town/Ward/ Enumerator's Block No.		WORKERS. III Livestock, Forestry, Fishing, Hunting, Plantations, Orchards and Allied activities. M	F	IV Mining and Quarrying. M	F	(V) Manufacturing, Processing, Servicing and Repairs. (a) Household Industry. M	F	(b) Other than Household Industry. M	
				(21)	(22)	(23)	(24)	(25)	(26)	(27)	(28)
	XLVIII. KULASEKARAPATTINAM—(P)—*cont.*										
15	WARD/E.B. No.	8/576	.. ..	1	..	..	..	1	19	17	20
16		8/577	.. ..	1	..	..	..	..	..	7	8
17		8/578	.. ..	..	..	..	..	..	..	5	..
			Total ..	2	..	..	..	1	19	29	28
18		9/579	.. ..	..	..	..	..	..	..	2	..
19		9/580	.. ..	1	..	..	..	..	1	55	5
			Total ..	1	..	..	..	..	1	57	5
20		10/581	.. ..	111	..	..	..	..	..	2	..
21		10/582	.. ..	134	..	..	..	..	..	2	..
22		10/583	.. ..	..	Uninhabited.			..	..	..	..
			Total ..	245	..	..	..	..	..	4	..
23		11/584	Total ..	111	..	..	..	3	20	6	2
24		12/585	.. ..	122	2	..	..	1	29	1	..
25		12/586	.. ..	14	..	..	..	1	..	16	1
			Total ..	136	2	..	..	2	29	17	1
26		13/587	.. ..	5	..	..	..	1	2	31	..
27		13/588	.. ..	4	1	..	..	1	1	48	1
			Total ..	9	1	..	..	2	3	79	1
			Town Total ..	690	72	..	..	58	224	382	70

CENSUS ABSTRACT—*cont.*

TALUK.

WORKERS.									
VI		VII		VIII		IX		X	
Construction.		Trade and Commerce.		Transport, Storage & Communications.		Other Services.		Non-workers.	
M	F	M	F	M	F	M	F	M	F
(29)	(30)	(31)	(32)	(33)	(34)	(35)	(36)	(37)	(38)
16	9	29	4	11	12	10	1	167	303
28	..	1	..	7	..	10	8	57	96
..	..	24	..	3	..	8	4	91	212
44	**9**	**54**	**4**	**21**	**12**	**28**	**13**	**315**	**616**
..	..	7	..	..	.	7	..	180	296
5	..	10	9	2	.	16	2	98	177
5	..	**17**	**9**	**2**	..	**23**	**2**	**278**	**473**
..	..	16	1	2	..	6	3	151	290
..	..	3	..	..	..	1	1	144	296
..	..	..	..	Uninhabited.		..	..	..	..
..	..	**19**	**1**	**2**	..	**7**	**4**	**295**	**586**
..	..	10	1	2	..	12	12	149	343
.	..	9	1	3	..	10	3	142	
4	..	10	3	5	..	12	35	323	
4	..	**19**	**4**	**8**	..	**22**	**38**	**465**	252 **520**
4	..	8	1	2	..	19	2	63	151
3	..	17	..	1	..	3	2	148	272
7	..	**25**	**1**	**3**	..	**22**	**4**	**211**	**423**
71	**9**	**342**	**63**	**161**	**13**	**383**	**191**	**2,944**	**5,622**

URBAN BLOCKWISE PRIMARY

11. THIRUCHENDUR

Serial number	Location Code No.	Name of Town/Ward/ Enumerator's Block No.		Area of Town in Sq. Km.	Occupied Residential Houses.	No. of House-holds.	Total Population including Institutional and Houseless Population.		
							P	M	F
(0)	(1)	(2)		(3)	(4)	(5)	(6)	(7)	(8)
		XLIX. MUDALUR—(P).							
1		WARD/E.B. No. 1/589	Total ..	..	68	68	262	102	160
2		2/590	,, ..	..	129	129	510	226	284
3		3/591	,, ..	..	117	119	502	222	280
4		4/592	,, ..	..	88	88	371	142	229
5		5/593	,, ..	..	114	125	533	245	288
6		6/594	.. ..	..	45	49	194	83	111
7		6/595	.. ..		68	76	274	128	146
			Total ..	..	113	125	468	211	257
8		7/596	Total ..	..	53	53	230	90	140
9		8/597	,, ..	..	59	59	208	88	120
10		9/598	,, ..	..	52	76	231	105	126
11		10/599	,, ..	..	29	29	113	49	64
12		11/600	,, ..	..	76	76	312	141	171
13		12/601	,, ..	..	96	102	398	179	219
14		13/602	,, ..	..	..	..	..	..	..
15		14/603	,, ..	..	51	51	203	94	109
16		15/604	,, ..	..	65	65	275	138	137
17		16/605	.. ..	..	65	65	270	123	147
18		16/606	.. ..	..	57	57	255	116	139
			Total ..	..	122	122	525	239	286
19		17/607	Total ..	..	108	118	456	198	258
20		18/608	,, ..	..	4	4	12	5	7
21		19/609	,, ..	..	125	129	599	288	311
			Town Total ..	13·39	1,469	1,538	6,208	2,762	3,446

CENSUS ABSTRACT—*cont.*

TALUK.

Scheduled Castes.		Scheduled Tribes.		Literate and Educated Persons.		WORKERS: Total Workers (i—ix).		WORKERS: I Cultivators.		WORKERS: II Agricultural Labourers.	
M	F	M	F	M	F	M	F	M	F	M	F
(9)	(10)	(11)	(12)	(13)	(14)	(15)	(16)	(17)	(18)	(19)	(20)
..	..	..	..	71	101	37	11	4	..	1	..
1	5	..	..	168	200	111	77	9	..	13	3
13	7	..	..	166	226	92	11	4	..	1	1
2	4	..	..	103	164	62	12	..	..	8	..
1	..	..	..	189	223	98	11	..	..	6	..
9	3	..	..	53	65	34	2	3	..	..	..
..	..	..	..	74	85	68	8	1	..	1	..
9	3	..	..	127	150	102	10	4	..	1	..
..	..	..	..	64	106	29	3	2	..	1	..
..	..	..	..	50	61	43	3	5	3	15	..
..	..	..	..	66	61	37	8	6	3	4	..
..	..	..	..	36	45	20	6	4	1	2	..
10	5	..	..	78	68	74	12	..	..	8	..
16	17	..	..	99	107	86	42	3	..	63	14
..	..	..	..	..	..	..	..	..	..	..	..
7	11	..	..	47	28	50	58	..	..	47	53
..	..	..	..	92	70	75	..	11	..	61	..
..	..	..	..	92	103	66	1	12	1	41	..
..	..	..	..	85	95	59	6	7	..	45	..
..	..	..	..	177	198	125	7	19	1	86	..
..	..	..	..	139	170	93	5	16	..	33	1
..	..	..	..	4	7	1	..	..	..	..	..
..	..	..	..	215	237	165	5	37	..	104	..
59	52	..	..	1,891	2,222	1,300	281	124	8	454	10

URBAN BLOCKWISE PRIMARY

11. THIRUCHENDUR

Serial Number.	Location Code No.	Name of Town/Ward/Enumerator's Block number.		WORKERS. III Livestock, Forestry, Fishing, Hunting, Plantations, Orchards & Allied activities. M	F	IV Mining and Quarrying. M	F	(V) Manufacturing, Processing, Servicing and Repairs (a) Household Industry M	F	(b) Other than Household Industry. M	F
				(21)	(22)	(23)	(24)	(25)	(26)	(27)	(28)
	XLIX	MUDALUR (P)—*cont.*									
1		WARD/E.B. No. 1/589	Total ..	3	7	..	..	..	..	14	3
2		2/590	,, ..	4	50	..	..	..	1	13	..
3		3/591	,, ..	2	..	..	..	3	1	17	1
4		4/592	,, ..	7	..	..	..	2	3	6	..
5		5/593	,, ..	7	..	..	..	17	2	5	1
6		6/594	,, ..	..	..	..	..	..	..	14	..
7		6/595	,, ..	10	..	..	..	..	1	40	..
			Total ..	10	..	..	..	..	1	54	..
8		7/596	Total ..	..	..	..	..	..	..	8	..
9		8/597	,, ..	1	..	..	..	..	..	5	..
10		9/598	,, ..	..	..	..	..	..	..	9	1
11		10/599	,, ..	..	..	..	..	..	1	2	..
12		11/600	,, ..	15	4	..	..	..	2	22	..
13		12/601	,, ..	..	..	..	..	..	..	3	..
14		13/602	,, ..	..	..	..	..	..	..	..	..
15		14/603	,, ..	..	..	..	..	..	..	..	..
16		15/604	,, ..	..	..	..	..	..	..	2	..
17		16/605	,, ..	..	..	..	..	..	..	12	..
18		16/606	,, ..	..	..	..	..	..	..	..	..
			Total ..	..	..	..	..	..	..	12	..
19		17/607	Total ..	2	..	..	..	..	..	2	..
20		18/608	,, ..	..	..	..	..	..	..	..	..
21		19/609	,, ..	..	..	..	..	..	..	8	1
			Town Total ..	51	61	..	..	22	11	182	7

CENSUS ABSTRACT—*cont.*

TALUK.

WORKERS									
VI		VII		VIII		IX		X	
Construction		Trade and Commerce		Transport, Storage & Communications		Other Services		Non-workers	
M	F	M	F	M	F	M	F	M	F
(29)	(30)	(31)	(32)	(33)	(34)	(35)	(36)	(37)	(38)
..	..	13	..	1	..	1	1	65	149
29	4	16	2	5	..	22	17	115	207
14	..	21	1	4	..	26	7	130	269
5	..	18	..	6	..	10	9	80	217
5	..	29	..	2	..	27	3	147	277
1	..	11	..	1	..	4	2	49	109
..	..	5	..	..	..	11	7	60	138
1	..	16	..	1	..	15	9	109	247
..	..	11	..	4	..	3	3	61	137
1	..	12	..	2	..	2	..	45	117
..	..	5	..	1	..	12	4	68	118
..	..	5	..	..	..	7	4	29	58
6	..	9	1	1	..	13	5	67	159
1	..	14	..	..	..	2	1	93	177
..	..	..	..	..	..	..	..	..	..
..	..	..	..	..	..	3	..	44	51
..	..	..	..	..	..	1	..	63	137
..	..	1	..	..	..	..	..	57	146
..	..	..	..	1	..	6	6	57	133
..	..	1	..	1	..	6	6	114	279
2	..	11	..	3	..	24	4	105	2536
..	..	1	..	..	..	..	..	4	7
..	..	2	..	1	..	13	4	123	306
64	4	184	4	32	..	187	82	1,462	3,165

URBAN BLOCKWISE PRIMARY

11. THIRUCHENDUR

Serial Number.	Location Code No.	Name of Town/Ward/ Enumerator's Block No.	Area of Town in Sq. Km.	Occupied Residential Houses.	Number of House-holds	Total Population including Institutional and Houseless Population.		
						P	M	F
(0)	(1)	(2)	(3)	(4)	(5)	(6)	(7)	(8)
		L. SATTANKULAM (P).						
1		WARD/E.B. No. 1/610 ..	..	112	112	515	251	264
2		1/611 ..	..	131	131	570	291	279
3		1/612 ..	..	22	22	109	49	60
		Total ..	..	**265**	**265**	**1194**	**591**	**603**
4		2/613 ..	..	125	117	569	271	298
5		2/614 ..	..	90	90	457	224	233
6		2/615 ..	..	8	8	40	22	18
		Total ..	..	**223**	**225**	**1,066**	**517**	**549**
7		3/616 ..	..	137	138	609	292	317
8		3/617 ..	..	91	97	494	276	218
		Total ..	..	**228**	**235**	**1,103**	**568**	**535**
9		4/618 ..	..	95	105	486	233	253
10		4/619 ..	..	78	80	406	174	232
		Total ..	..	**173**	**185**	**892**	**407**	**485**
11		5/620 ..	..	86	89	408	187	221
12		5/621 ..	..	52	79	374	165	209
		Total ..	..	**138**	**168**	**782**	**352**	**430**
13		6/622 Total ..	..	**128**	**139**	**638**	**258**	**380**
14		7/623 ..	..	114	140	515	280	235
15		7/624 ..	..	40	43	260	87	173
		Total ..	..	**180**	**183**	**775**	**367**	**408**
16		8/625 ..	..	92	92	511	259	252
17		8/626 ..	..	99	99	473	226	247
		Total ..	..	**191**	**191**	**984**	**485**	**499**

CENSUS ABSTRACT—*cont.*

TALUK.

Scheduled Castes.		Scheduled Tribes.		Literate and Educated Persons.		WORKERS					
						Total Workers (i—ix).		I Cultivators.		II Agricultural Labourers.	
M	F	M	F	M	F	M	F	M	F	M	F
(9)	(10)	(11)	(12)	(13)	(14)	(15)	(16)	(17)	(18)	(19)	(20)
..	..	..	..	113	65	118	23	9	..	2	..
..	..	..	..	181	145	144	24	24	1	21	2
..	..	..	..	39	43	17	2	2	..	..	..
..	..		..	333	253	279	49	35	1	23	2
..	..	..	..	199	179	133	11	22	5	3	..
..	..	..	..	174	140	131	20	10	..	7	..
..	..	..	..	19	16	8	2	..	..	1	..
..	..	..	..	592	335	372	33	32	5	11	..
6	14	..	..	222	201	146	7	13	..	..	..
26	4	..	..	214	110	99	5	8	..	2	..
32	18	..	..	436	311	245	12	21	..	21	..
..	..	..	..	187	144	103	7	20	..	..	..
..	..	..	..	135	123	88	19	5	..	3	..
..	..	..	..	322	267	191	26	25	..	3	..
7	6	..	..	136	145	60	1	3	..	..	..
..	..	..	..	95	134	59	..	1	..	..	..
7	6	..	..	231	279	119	1	4	..	..	..
124	137	..	..	150	165	104	23	9	1	..	..
144	122	..	..	100	68	139	7	13	..	20	..
..	..	..	..	69	100	44	10	7	..	..	..
144	122	..	..	169	168	183	19	20	..	20	..
..	..	..	..	188	147	135	10	13	..	17	4
..	..	..	..	177	171	108	7	6	..	1	..
..	..	..	..	365	318	243	17	18	..	18	4

URBAN BLOCKWISE PRIMARY

11. THIRUCHENDUR

Serial Number	Location Code No.	Name of Town/Ward/ Enumerator's Block No.		WORKERS III Livestock, Forestry, Fishing, Hunting, Plantations, Orchards & Allied activities.		IV Mining and Quarrying		(V) Manufacturing, Processing, Servicing and Repairs (a) Household Industry		(b) Other than Household Industry	
				M	F	M	F	M	F	M	F
				(21)	(22)	(23)	(24)	(25)	(26)	(27)	(28)
	L.	SATTANKULAM (P)—*cont.*									
1		WARD/E.B. No. 1/610	..	16	2	..	..	..	..	15	2
2		1/611	..	17	6	..	..	..	2	10	2
3		1/612	..	..	..	..	..	..	..	1	..
			Total ..	33	8	..	..	..	2	26	4
4		2/613	..	1	..	..	..	3	1	40	..
5		2/614	..	1	..	..	..	..	17	67	2
6		2/615	..	..	..	..	..	..	..	..	..
			Total ..	2	..	..	..	3	18	107	2
7		3/616	..	..	..	..	..	..	..	14	..
8		3/617	..	..	..	..	..	..	..	11	..
			Total ..	..	..	..	..	..	..	25	..
9		4/618	..	..	..	..	..	7	..	25	..
10		4/619	..	..	..	..	..	29	..	19	..
			Total ..	..	..	..	..	36	..	44	..
11		5/620	..	..	..	..	..	..	..	4	..
12		5/621	..	..	..	..	..	..	..	6	..
			Total ..	..	..	..	..	..	..	10	..
13		6/622	Total ..	24	1	..	..	..	..	7	2
14		7/623	..	..	..	..	..	..	..	24	..
15		7/624	..	..	..	..	..	..	..	2	..
			Total ..	..	..	..	..	..	..	26	..
16		8/625	..	..	..	..	..	60	..	6	..
17		8/626	..	..	..	..	..	1	..	23	1
			Total ..	..	..	..	..	61	..	28	1

CENSUS ABSTRACT—*cont.*

TALUK.

WORKERS									
VI		VII		VIII		IX		X	
Construction		Trade and Commerce		Transport, Storage & Communications		Other Services		Non-workers	
M	F	M	F	M	F	M	F	M	F
(29)	(30)	(31)	(32)	(33)	(34)	(35)	(36)	(37)	(38)
..	..	14	1	11	..	51	18	133	**241**
20	..	27	8	5	..	20	3	147	255
..	..	4	..	1	..	9	2	32	58
20	..	**45**	**9**	**17**	..	**80**	**23**	**312**	**554**
7	..	26	..	11	..	20	5	138	287
2	..	18	..	6	..	20	1	93	213
..	..	1	..	..	..	6	2	14	**16**
9	..	**45**	..	**17**	..	**46**	**8**	**245**	**516**
1	..	28	..	14	..	76	7	146	310
1	..	37	..	17	..	23	5	177	**213**
2	..	**65**	..	**31**	..	**99**	**12**	**323**	**523**
2	..	23	1	11	..	15	6	130	246
..	..	13	1	..	..	19	18	86	213
1	..	**36**	2	**11**	..	**34**	**24**	**216**	**459**
..	..	36	1	1	..	16	..	127	220
..	..	20	..	5	..	27	..	106	**209**
..	..	**56**	**1**	**6**	..	**48**	..	**233**	**429**
13	..	28	4	13	5	10	10	154	**357**
2	..	12	..	7	..	61	9	141	226
1	..	17	..	4	..	13	10	43	163
3	..	**29**	..	**11**	..	**74**	**19**	**184**	**389**
..	..	22	..	5	..	12	6	124	242
..	..	52	..	14	1	11	5	118	240
..	..	**74**	..	**19**	**1**	**23**	**11**	**242**	**484**

URBAN BLOCKWISE PRIMARY

11. THIRUCHENDUR

Serial Number.	Location Code No.	Name of Town/Ward/ Enumerator's Block No.	Area of Town in Sq. Km.	Occupied Residential Houses	Number of House-holds	Total Population including Institutional and Houseless Population.		
						P	M	F
(0)	(1)	(2)	(3)	(4)	(5)	(6)	(7)	(8)
	L.	SATTANKULAM (P) —*cont.*						
18		WARD/EB. No. 9/627 Total	..	129	131	548	260	288
19		10/628 ..	..	71	71	483	251	232
20		10/629 ..	..	73	73	321	161	160
21		10/630 ..	..	188	189	774	383	391
22		10/631 ..	..	56	56	292	140	152
		Total ..	..	**388**	**389**	**1,870**	**935**	**935**
23		11/632 ..	..	71	71	370	179	191
24		11/633 ..	..	100	121	579	276	303
		Total ..	..	**171**	**192**	**949**	**455**	**494**
25		12/634 ..	..	119	119	598	269	329
26		12/635 ..	..	46	46	237	118	119
		Total ..	..	**165**	**165**	**835**	**387**	**448**
27		13/636 ..	..	88	89	400	196	204
28		13/637 ..	..	86	86	386	186	200
29		13/638 ..	..	112	115	513	249	264
		Total ..	..	**286**	**290**	**1,299**	**631**	**668**
		Town Total ..	15·88	**2,665**	**2,758**	**12,935**	**6,213**	**6,722**

CENSUS ABSTRACT—*cont.*

TALUK.

Scheduled Castes.		Scheduled Tribes.		Literate and Educated Persons.		WORKERS					
						Total Workers (i—ix).		I Cultivators.		II Agricultural Labourers.	
M	F	M	F	M	F	M	F	M	F	M	F
(9)	(10)	(11)	(12)	(13)	(14)	(15)	(16)	(17)	(18)	(19)	(20)
..	..	..	..	213	198	130	8	30	..	6	..
7	9	..	..	203	167	130	2	38	..	14	..
74	70	..	..	111	62	98	3	4	..	81	1
206	183	..	..	181	169	227	129	19	5	118	117
..	..	..	..	110	119	75	5	7	..	..	..
287	262	..	..	605	517	530	139	68	5	213	118
..			..	131	89	101	1	12	..	..	..
..			..	204	137	170	..	7	..	..	..
..			..	335	226	271	1	19	..	..	..
..	..	..	..	120	201	128	10	4	..	3	..
..	..	..	..	96	67	68	4	5	..	1	..
..	..	..	..	216	268	196	14	9	..	4	..
..	..	..	..	89	79	113	11	4	..	4	..
..	..	..	..	153	144	84	9	23	..	..	..
61	62	..	..	151	108	135	7	5	..	35	1
61	62	..	..	393	331	332	27	32	..	38	1
655	607	..	..	4,160	3,636	3,095	369	323	12	338	125

URBAN BLOCKWISE PRIMARY

11. THIRUCHENDUR

Serial Number.	Location Code No.	Name of Town/Ward/ Enumerator's Block No.		WORKERS							
				III Livestock, Forestry, Fishing, Hunting, Plantations, Orchards & Allied activities.		IV Mining and Quarrying.		(V) Manufacturing, Processing, Servicing and Repairs			
								(a) Household Industry.		(b) Other than Household Industry.	
				M	F	M	F	M	F	M	F
				(21)	(22)	(23)	(24)	(25)	(26)	(27)	(28)
	L.	SATTANKULAM(P)—*cont.*									
18		WARD/E.B. No. 9/627	Total ..	..	..	..	..	21	..	17	..
19		10/628	..	4	..	..	..	..	..	16	..
20		10/629	..	..	..	..	..	..	..	1	..
21		10/630	..	4	..	..	..	1	..	22	4
22		10/631	..	..	..	..	..	..	..	17	..
			Total ..	8	..	..	..	1	..	56	4
23		11/632	..	..	..	..	..	..	..	35	..
24		11/633	..	..	..	..	..	123	..	11	..
			Total ..	..	..	..	..	123	..	46	..
25		12/634	..	..	..	..	..	69	..	8	..
26		12/635	..	..	..	..	..	46	2	3	..
			Total ..	..	..	..	..	115	2	11	..
27		13/636	..	3	..	..	..	25	..	14	1
28		13/637	..	..	..	..	..	2	..	10	..
29		13/638	..	..	..	..	..	..	..	19	..
			Total ..	3	..	..	..	27	..	43	1
			Town total ..	70	9	...	..	387	22	447	14

CENSUS ABSTRACT—*cont.*

TALUK.

WORKERS.									
VI Construction.		VII Trade and Commerce.		VIII Transport, Storage and Communications.		IX Other Services.		X Non-workers.	
M	F	M	F	M	F	M	F	M	F
(29)	(30)	(31)	(32)	(33)	(34)	(35)	(36)	(37)	(38)
...	..	36	..	1	..	19	8	130	280
...	..	46	..	8	...	4	2	121	230
...	..	7	..	1	...	4	2	63	157
4	..	26	...	15	...	18	3	156	262
2	...	33	...	2	...	14	5	65	147
6	...	112	...	26	...	40	12	405	796
4	...	32	1	1	...	17	...	78	190
1	...	18	...	4	..	6	..	106	303
5	...	50	1	5	..	23	..	184	493
...	..	30	..	6	..	8	10	141	319
...	...	6	1	4	..	3	1	50	115
...	...	36	1	10	...	11	11	191	434
1	..	20	...	1	..	41	10	83	193
3	..	32	..	3	..	11	9	102	191
5	..	36	...	8	..	28	6	114	257
9	...	88	...	12	..	80	25	299	641
69	...	700	18	179	6	582	163	3,118	6,353

URBAN BLOCKWISE PRIMARY

11. THIRUCHENDUR

Serial Number.	Location Code No.	Name of Town/Ward/ Enumerator's Block No.		Area of Town in Sq. km.	Occupied Residential Houses.	Number of House-holds.	Total Population including Institutional and Houseless Population.		
					M	F	P	M	F
(1)		(2)		(3)	(4)	(5)	(6)	(7)	(8)
	LI.	ALWARTHIRUNAGARI (P)							
30		WARD/E.B. No. 1/639	Total ..	..	175	175	620	310	310
31		2/640	.. ..	..	54	54	207	93	114
32		2/641	.. ..	..	88	88	346	164	182
			Total ..	..	142	142	553	257	296
33		3/642	.. ..	..	94	94	359	178	181
34		3/643	.. ..	..	70	70	302	142	160
			Total ..	..	164	164	661	320	341
35		4/644	.. ..	..	108	110	505	230	275
36		4/645	.. ..	..	49	51	225	118	107
			Total ..	..	157	161	730	348	382
37		5/646	Total ..	..	104	112	486	242	244
38		6/647	Total ..	..	115	126	546	275	271
39		7/648	Total ..	..	141	141	650	270	380
40		8/649	Total ..	..	145	145	641	251	390
41		9/650	Total ..	..	182	183	735	344	391
42		10/651	.. ..	..	56	61	265	119	146
43		10/652	.. ..	..	61	76	309	153	156
			Total ..	..	117	138	574	272	302
44		11/653	.. ..	..	99	100	320	149	171
45		11/654	.. ..	..	68	68	239	117	122
			Total ..	..	167	168	559	266	293
46		12/655	.. ..	..	93	93	372	173	199
47		12/656	.. ..	..	77	77	339	157	182
			Total ..	..	170	170	711	330	381
48		13/657	.. ..	..	156	156	666	322	344
		Town Total ..		9·10	1,935	1,980	8,132	3,807	4,325

CENSUS ABSTRACT—*cont.*

TALUK.

Scheduled Castes.		Scheduled Tribes.		Literate and Educated Persons.		WORKERS					
						Total Workers (i—ix).		I Cultivators.		II Agricultural Labourers.	
M	F	M	F	M	F	M	F	M	F	M	F
(9)	(10)	(11)	(12)	(13)	(14)	(15)	(16)	(17)	(18)	(19)	(20)
..	..	..	..	198	50	190	16	76	..	64	10
..	..	..	..	58	42	45	11	13	..	7	6
2	3	..	..	126	140	71	5	24	..	1	1
2	3	..	..	184	182	116	16	37	..	8	7
..	..	..	..	144	126	80	3	22	..	9	..
..	..	..	..	111	117	61	9	28	6	2	1
..	..	..	..	255	243	141	12	50	6	11	1
1	..	..	..	189	215	104	11	24	8	..	..
34	29	..	..	80	55	51	5	7	..	..	..
35	29	..	..	269	270	155	16	31	8	..	..
..	..	..	..	188	140	116	3	18	..	..	..
64	72	..	..	207	156	156	41	73	40	..	..
..	..	..	..	202	231	126	36	10	..	..	..
..	..	..	..	194	252	107	7	7	..	..	..
43	36	..	..	233	189	170	46	28	3	1	..
..	..	..	..	88	81	63	27	1	1	1	1
4	3	..	..	74	32	95	99	22	1	54	95
4	3	..	..	162	113	158	126	23	2	55	96
147	168	..	..	71	33	100	14	20	..	78	14
103	109	..	..	45	11	86	24	..	..	84	24
250	277	..	..	116	44	186	38	20	..	162	38
..	..	..	..	148	130	90	9	12	..	1	..
..	..	..	..	114	83	97	9	10	..	1	..
..	..	..	..	262	213	187	18	22	..	2	..
2	1	..	..	253	193	143	35	30	6	14	1
400	421	..	..	2,723	2,276	1,954	410	425	75	317	158

URBAN BLOCKWISE PRIMARY

11. TIRUCHENDUR

Serial Number.	Location Code No.	Name of Town/Ward/ Enumerator's Block No.		WORKERS. III Livestock, Forestry, Fishing, Hunting, Plantations, Orchards and Allied activities.		IV Mining and Quarrying.		(V) Manufacturing, Processing Servicing and Repairs. (a) Household Industry.		(b) Other than Household Industry.	
				M	F	M	F	M	F	M	M
(0)	(1)	(2)		(21)	(22)	(23)	(24)	(25)	(26)	(27)	(28)
LI.	ALWARTHIRUNAGARI (P) —*cont.*										
30	WARD/E.B. No.	1/639	Total ..	..	..	..	..	..	..	3	..
31		2/640	..	..	..	..	..	..	..	2	1
32		2/641	..	..	..	..	..	1	1	1	..
			Total ..	..	..	..	..	1	1	3	1
33		3/642	..	..	..	..	..	..	1	5	..
34		3/643	..	..	..	..	..	3	..	2	..
			Total ..	..	..	..	..	3	1	7	..
35		4/644	..	..	..	..	..	..	..	5	..
36		4/645	..	9	..	..	..	..	..	5	..
			Total ..	9	..	..	..	..	..	10	..
37		5/646	Total ..	..	..	..	..	..	..	40	..
38		6/647	Total ..	..	..	..	..	..	..	15	..
39		7/648	Total ..	..	..	..	..	34	35	37	..
40		8/649	Total ..	..	..	..	..	..	..	16	..
41		9/650	Total ..	2	..	..	..	3	13	18	1
42		10/651	..	1	2	..	..	3	14	17	4
43		10/652	..	..	..	..	..	..	..	1	..
			Total ..	1	2	..	..	3	14	18	4
44		11/653	..	..	..	..	..	..	..	2	..
45		11/654	..	..	..	..	..	2	..	..	..
			Total .	..	..	..	..	2	..	2	..
46		12/655	..	..	..	..	..	2	..	10	1
47		12/656	..	..	..	..	..	1	..	49	..
			Total ..	..	..	..	..	3	..	59	1
48		13/657	..	1	..	..	..	2	4	7	..
		Town Total	...	13	2	..	..	51	68	235	7

CENSUS ABSTRACT—*cont.*

TALUK

WORKERS									
VI Construction.		VII Trade and Commerce.		VIII Transport, Storage and Communications.		IX Other Services.		X Non-workers.	
M	F	M	F	M	F	M	F	M	F
(29)	(30)	(31)	(32)	(33)	(34)	(35)	(36)	(37)	(38)
1	..	16	6	2	—	28	—	120	294
1	..	8	2	3	...	11	2	48	103
1	..	7	..	1	...	35	3	93	177
2	..	15	2	4	...	46	5	141	280
..	..	9	1	1	...	34	1	98	178
..	..	5	..	3	...	18	2	81	151
..	..	14	1	4	...	52	3	179	329
1	..	30	1	7	1	37	1	126	264
1	..	10	..	3	..	16	5	67	102
2	..	40	1	10	1	53	6	193	366
1	..	36	..	9	...	12	3	126	241
1	..	27	..	9	1	31	...	119	230
..	..	39	...	3	1	6	..	141	344
1	..	67	..	7	...	9	7	144	383
7	1	41	3	20	2	50	23	174	345
..	..	30	3	3	1	7	1	56	119
..	..	6	..	8	..	4	3	58	57
..	..	36	3	11	1	11	4	114	176
..	..	..	..	..	..	..	..	49	157
..	..	..	..	..	..	..	..	31	98
..	..	..	..	..	..	..	..	80	255
7	..	23	..	7	2	28	6	83	190
..	..	6	..	4	1	26	8	60	173
7	..	29	..	11	3	54	14	143	363
10	1	16	..	10	..	53	11	179	309
32	2	376	18	100	9	405	76	1,853	3,915

URBAN BLOCKWISE PRIMARY

11. THIRUCHENDUR

Serial Number.	Location Code No.	Name of Town/Ward/ Enumerator's Block No.		Area of Town in Sq. Km.	Occupied Residential Houses.	Number of Households.	Total Population including Institutional and Houseless Population.		
							P	M	F
(0)	(1)	(2)		(3)	(4)	(5)	(6)	(7)	(8)
LII.		NAZERETH (P)							
1		WARD/E.B. No. 1/658	Total	..	140	140	608	288	320
2		2/659	Total	..	94	94	544	254	290
3		3/660	Total	..	119	120	621	299	322
4		4/661	Total	..	142	153	692	285	407
5		5/662	.. ..	..	50	54	233	125	108
6		5/663	.. ..	..	117	117	547	278	269
			Total ..	..	167	171	780	403	377
7		6/664	.. ..	..	81	89	398	215	183
8		6/665	.. ..	..	46	48	197	92	105
9		6/666	.. ..	..	89	97	418	229	189
			Total ..	..	216	234	1,013	536	477
10		7/667	.. ..	..	52	52	237	122	115
11		7/668	.. ..	..	77	79	380	184	196
			Total ..	..	129	131	617	306	311
12		8/669	.. ..	..	93	93	591	279	312
13		8/670	.. ..	..	19	19	79	42	37
			Total ..	..	112	112	670	321	349
14		9/671	Total	..	179	180	937	535	402
15		10/672	.. ..	..	53	53	239	101	138
16		10/673	.. ..	..	96	103	459	231	228
17		10/674	.. ..	..	54	54	198	108	90
			Total ..	..	203	210	896	440	456
18		11/675	.. ..	..	72	72	391	184	207
19		11/676	.. ..	..	38	42	510	185	325
20		11/677	.. ..	..	52	52	258	121	137
			Total ..	..	162	166	1,159	490	669

CENSUS ABSTRACT—*cont.*

TALUK.

Scheduled Castes.		Scheduled Tribes.		Literate and Educated Persons.		WORKERS. Total Workers (i—ix)		I Cultivators.		II Agricultural Labourers.	
M	F	M	F	M	F	M	F	M	F	M	F
(9)	(10)	(11)	(12)	(13)	(14)	(15)	(16)	(17)	(18)	(19)	(20)
17	15	..	..	221	173	148	5	27	..	73	2
35	38	..	..	177	192	139	17	30	3	20	10
..	..	..	..	247	262	84	12	17	1	..	..
9	16	..	..	197	300	116	23	4	..	19	..
..	..	..	..	100	79	54	2	13	..	..	..
3	2	..	..	223	170	143	27	4	..	..	1
3	2	..	..	323	249	197	29	17	..	..	1
2	3	..	..	149	112	86	....	1	..	..	..
..	..	..	..	36	27	37	..	1	..	5	..
12	7	..	..	152	71	135	10	1	..	..	..
14	10	..	..	837	210	258	11	3	..	5	..
..	..	..	..	96	70	64	9	2	..	3	..
..	..	..	..	156	158	79	13	7	..	4	..
..	..	..	..	252	228	143	22	9	..	7	..
4	4	..	..	229	239	115	25	16	..	6	..
..	..	..	..	33	25	16	3	2	..	..	..
4	4	..	..	262	264	131	28	18	..	6	..
..	..	..	..	476	339	136	35	5	..	1	..
..	..	..	..	86	108	46	8	..	..	2	3
..	..	..	..	185	183	99	16	..	..	31	8
2	2	..	..	63	41	48	6	12	..	..	..
2	2	..	..	334	332	192	30	12	..	33	11
..	..	..	..	147	137	87	29	16	..	..	..
15	24	..	..	156	300	41	17	3	..	..	..
6	8	..	..	98	101	54	9	20	..	5	..
21	32	..	..	401	538	182	55	39	..	5	..

URBAN BLOCKWISE PRIMARY
11. THIRUCHENDUR

Serial Number	Location Code No.	Name of Town/Ward Enumerator's Block No.		WORKERS. III Livestock, Forestry, Fishing, Hunting, Plantations, Orchards and Allied activities. M	III F	IV Mining and Quarrying. M	IV F	(V) Manufacturing, Processing, Servicing and Repairs. (a) Household Industry. M	(a) F	(b) Other than Household Industry. M	(b) F
				(21)	(22)	(23)	(24)	(25)	(26)	(27)	(28)
		LII. NAZERETH (P)—*cont.*									
1		WARD/E.B. No. 1/658	Total	..	2	..	..	..	..	9	..
2		2/659	Total	..	..	..	..	..	..	34	..
3		3/660	Toal	..	..	..	..	..	..	19	..
4		4/6611	Total	..	..	..	..	..	..	29	2
5		5/662		..	..	..	..	..	..	16	..
6		5/663		..	..	..	..	17	7	23	4
		..	Total	..	..	..	..	17	7	39	4
7		6/664		..	..	..	..	22	..	21	..
8		6/665		..	..	..	..	4	..	16	..
9		6/666	..	..	..	..	..	11	..	35	..
			Total	..	..	..	..	37	..	62	..
10		7/667		..	..	..	..	3	..	10	..
11		7/668		..	..	..	..	8	..	11	2
			Total	..	..	..	..	11	..	21	2
12		8/669	..	..	..	..	..	..	..	20	1
13		8/670	..	..	..	..	..	..	..	1	..
			Total	..	..	..	..	..	..	21	1
14		9/671	Total	..	..	..	..	..	..	20	..
15		10/672		..	..	..	..	6	..	10	..
16		10/673		..	..	..	..	2	..	18	..
17		10/674		..	1	..	..	..	..	20	..
			Total	..	1	..	..	8	..	48	..
18		11/675		..	..	..	..	2	..	4	..
19		11/676		..	1	..	..	..	..	6	..
20		11/677		..	..	..	..	..	..	2	..
				..	1	..	..	2	..	12	..

CENSUS ABSTRACT—*cont.*
TALUK.

WORKERS									
VI		VII		VIII		IX		X	
Construction.		Trade and Commerce.		Transport, Storage & Communications.		Other Services.		Non-workers.	
M	F	M	F	M	F	M	F	M	F
(29)	(30)	(31)	(32)	(33)	(34)	(35)	(36)	(37)	(38)
..	..	20	..	9	1	8	2	140	315
2	..	29	..	8	..	16	4	115	273
3	..	14	..	16	1	15	10	215	310
10	..	19	1	6	..	29	20	169	384
..	..	7	..	12	1	6	1	71	106
2	..	40	4	27	5	30	6	135	242
2	..	47	4	39	6	36	7	206	348
..	..	17	..	10	..	15	..	129	183
..	..	13	..	6	..	2	..	55	105
2	..	35	1	17	..	34	9	94	179
2	..	65	1	33	..	51	9	278	467
..	..	30	..	6	..	10	9	58	106
9	..	17	1	11	..	12	10	105	185
9	..	47	1	17	..	22	19	163	289
4	..	24	..	16	..	29	24	164	287
1	..	3	..	5	..	4	3	26	34
5	..	27	..	21	..	33	27	190	321
4	..	34	..	21	2	51	33	399	367
2	..	7	..	5	..	14	5	55	130
4	..	23	..	4	..	17	8	132	212
..	..	..	..	5	1	10	5	60	84
6	..	30	..	14	1	41	18	247	426
11	..	23	..	6	..	25	29	97	178
4	..	12	..	2	..	13	17	144	308
..	..	3	..	2	..	22	9	67	128
15	..	38	..	10	..	60	55	308	614

Serial Number.	Location Code No.	Name of Town/Ward/ Enumerator's Block No.	Area of Town in Sq. Km.	Occupied Residential Houses.	Number House-holds.	Total Population including Institutional and Houseless Population		
						P	M	F
(1)	— (1)	(2)	(3)	(4)	(5)	(6)	(7)	(8)
		LII. NAZERETH (P)—*cont.*						
21		WARD/E.B. No. 12/678		150	153	590	294	296
22		12/679		78	81	364	185	179
		Total		228	234	954	479	475
23		13/680		45	46	203	92	111
24		13/681		122	124	556	254	302
		Total		167	170	759	346	413
25		14/682		79	79	318	157	161
26		14/683		79	79	333	147	186
		Total		158	158	651	304	347
		Town Total ..	8·27	2,216	2,273	10,901	5,286	5,615

CENSUS ABSTRACT—*cont.*

TALUK.

Scheduled Castes.		Scheduled Tribes.		Literate and Educated Persons.		WORKERS					
						Total workers (i—ix)		I Cultivators.		II Agricultural Labourers.	
M	F	M	F	M	F	M	F	M	F	M	F
(9)	(10)	(11)	(12)	(13)	(14)	(15)	(16)	(17)	(18)	(19)	(20)
33	39	..	..	229	178	182	14	82	..	33	1
..	..	..	..	135	124	95	7	3	..	..	..
33	39	..	..	364	302	277	21	85	..	34	1
42	56	..	..	..	..	67	83	32	5	..	..
5	3	..	..	..	..	188	188	85	1	1	..
47	59	..	..	..	..	255	271	117	6	1	..
..	..	..	..	..	..	127	120	71	25	..	..
..	..	..	..	..	..	186	132	62	4	..	..
185	..	..	..	..	..	243	252	133	29	..	3
44	217	..	..	..	..	4,089	3,918	2,254	322	267	4

URBAN BLOCKWISE PRIMARY
11. THIRUCHENDUR

Serial Number.	Location Code No.	Name of Town/Ward/ Enumerator's Block No.	WORKERS. III Livestock, Forestry, Fishing, Hunting, Plantations, Orchards and Allied activities. M	III F	IV Mining and Quarrying. M	IV F	(V) Manufacturing, Processing, Servicing and Repairs. (a) Household Industry. M	(a) F	(b) Other than Household Industry. M	(b) F
			(21)	(22)	(23)	(24)	(25)	(26)	(27)	(28)
		LII. NAZERETH (P)—*cont.*								
21		WARD/E.B. No. 12/678 ..	1	..	..	..	..	..	36	3
22		12/679 ..	..	..	..	..	..	..	..	..
		Total ..	1	..	..	..	3	4	82	5
23		13/680 ..	..	..	..	..	1	3	5	..
24		13/681 ..	..	..	..	..	39	..	21	..
		Total ..	..	..	..	..	40	3	26	..
25		14/682 ..	..	..	..	..	1	..	19	7
26		14/683 ..	..	..	..	..	1	..	17	2
		Total ..	..	..	..	..	2	..	36	9
		Town Total ..	5	..	..	..	120	14	458	23

Area figures for village and town areas are those supplied by the Assistant Director of Survey and Land Records of the figures of the village and town areas will not tally with the taluk figures furnished by the Director of Land Records because taluk area

CENSUS ABSTRACT—*concld.*
TALUK.

WORKERS									
VI Construction.		VII Trade and Commerce.		VIII Transport, Storage and Communications.		IX Other Services.		X Non-workers.	
M	F	M	F	M	F	M	F	M	F
(29)	(30)	(31)	(32)	(33)	(34)	(35)	(36)	(37)	(38)
..	..	6	..	5	2	19	8	112	282
2	..	25	..	10	..	5	1	90	172
2	..	31	..	15	2	24	9	202	454
4	..	9	..	9	..	6	2	60	106
..	..	16	..	5	..	3	1	169	301
2	..	25	..	14	..	9	3	229	407
1	..	24	5	10	4	16	9	86	136
1	..	29	..	5	1	6	1	85	182
2	..	53	5	15	5	22	10	171	318
64	..	479	12	238	18	417	226	3,032	5,293

District concerned (in consultation with the Tahsildars of the taluks concerned) and local bodies respectively. The total of the area given by Director of Land Records takes into account hills, forests, rivers, etc., whereas village and town area may not include the same.

ENo.	Ward/Street number,	Door numbers included in the Enumerator's Block.	E. B. number.	Ward/Street number.	Door numbers included in the Enumerator's Bloc.
(1)	(2)	(3)	(1)	(2)	(3)
	XLIII. THIRUCHENDUR (P).			XLIII. THIRUCHENDUR (P)—*cont.*	
385	1—1	1—131	404	9—2	1—91, 20
386	1—2	1—105		9—3	1—91, 20
387	1—3	1—116		9—4	74
	1—4	1—33		9—5	15
388	1—5	1—34		10—1	19
	1—6	1—23	406	10—2	126
	1—7	1—35		10—3	24
	1—8	1—21		10—4	1—13
389	2—1	1—174		10—5	1—9
	2—2	76	407	10—6	1—87
390	2—3	17	408	10—7	1—180
391	3—1	1—95	409	11—1	54
	3—2	64		11—2	49
392	3—3	96—137	410	11—3	79
	3—4	110		11—4	26
393	4—1	50	411	11—5	60
	4—2	89		11—6	79
394	4—3	134	412	11—7	1—152
395	4—4	166	413	11—8	108
396	5—1	150	414	11—9	125
397	5—2	150	415	11—10	1—113
398	5—3	1—56	416	12—1	16
399	6—1	1—70		12—2	19—5
	6—2	69		12—3	72
	6—3	41	417	12—4	78
400	6—4	22	418	..	79—120
	6—5	44	419	13—1	110—111 182
401	7—1	42			
	7—2	29	420	13—2	16
	7—3	55		13—3	1—10
402	8—1	35		13—4	14
	8—2	26	421	14—1	139
	8—3	4—5, 33	422	14—2	40
405	8—4	42		14—3	50
	8—5	1—32, 31/149		14—4	26
404	9—1	105	423	15—1	66

APPENDIX.

STATEMENT SHOWING THE DETAILS OF WARD/HNB AND DOOR NUMBERS CONSTITUTING THE E.B.

E.B. Number.	*Ward/Street Number.*		*Street name and Door Numbers included in the Enumerator's Block.*	*E. B. Number.*	*Ward/Street Numbers.*		*Street name and Door Numbers included in the Enumerator's Block.*
(1)	(2)		(3)	(1)	(2)		(3)
			XLIV. KAYALPATTINAM (P).				
424	I	1	5	442	VI	1	54—190
		2	17	443	VI	2	1—71
		3	..				1—40
		4	..	444	VII	1	47—710
		5	1—39	445		2	171-280
		6	1—5	446	VIII	1	1—57
425		7	5—82			2	1—71
426		9	1—56	447		2	71—146
		9	1—51			3	—107
		10	1—104	448	IX	1	1—148
		11	1—25	449		2	1—131
427		12	1—17			3	Theevu Street .. 1—156
		13	1—34	450	X	1	1—113
		14	1—78	451		2	1—120
428		15	43	452		3	1—35
		16	1—12	453	XI	1	Theevu Street .. 1—90
		17	1—23	454		2	72
		18	1—75			3	1—150
429		19	1—25	455	XII	1	1—197
		20	1—55	456		2	144
	II	1	30			3	46
430		2	80	457		4	1—27
431		3	19			5	Theevu Street .. 1—34
		4	46		XIII	1	1—19
		5	1—28	458		2	58
432		6	1—20B			3	34
		7	1—27			4	2
433	III	1	1—170			5	..
434		2	1—105			6	1—34
		3	1—52			7	1—8
435	IV	1	K. T. N. Street .. 103			8	1—26
436		2	1—82	459		9	1—21
437		3	1—137			10	1—35
438		4	23			11	1—23
439	V	1	191—291	460		12	1—28
440		2	1—26	461		13	1—12
441	VI	1	1—53			14	1—48

E.B. No.	*Ward/Street Number.*	*Door Numbers included in the Enumerator's Block.*
(1)	(2)	(3)
	XLV. ARUMUGANERI (P).	
462	1—1	..
	1—2	1—3
	1—3	..
	1—4	1—80
	1—5	1—24
	1—6	1—50
463	1—7	1—34
	1—8	100
464	1—9	68
465	1—10	1—29
	1—11	1—50
466	2—1	89
	2—2	18
	1—13	2—3
467	2—4	18
	2—5	63
	2—6	273—339
468	2—7	73
	2—8	78
	2—9	23
469	3—1	15
	3—2	1—9
	3—3	47, 77—92
	3—4	64
470	3—5	1—70
471	3—6	264 to 268
472	3—7	23
	3—8	44
	3—9	1—54
473	3—10	1—17
	3—11	29
474	4—1	82
475	4—2	11
	4—3	26—41 1—72
	4—4	42—89

E.B.No.	*Ward/street Number.*	*Door Numbers included in the Enumerator's Block.*
(1)	(2)	(3)
	XLV. ARUMUGANERI (P)—*cont.*	
476	4—5	12
	4—6	59—72 91—92
	4—7	1—34
	4—8	40
477	4—9	26
	4—10	1—89
478	5—1	87
	5—2	1—25
	5—3	1—25
	5—4	1—19
479	5—5	94
480	5—6	..
	5—7	155
481	6—1	64
	6—2	10
	6—3	44
	6—4	55
	6—5	16
482	6—6	136 to 209
	6—7	19
	6—8	26
484	7—1	75
	7—2	18
	7—3	27
	7—4	8
	7—5	19
485	7—6	..
	7—7	22—65
	7—8	18
	7—9	50
486	7—10	1—49
	7—11	49
	7—12	42
487	8—1	73
	8—2	41

E.B. No.	Ward/Street Number.	Door Numbers included in the Enumerator's Block.
(1)	(2)	(3)
	XLV. ARUMUGANERI (P)—*cont.*	
488	8—3	1—152
	8—4	36
489	8—5	123
490	8—6	1—30
491	8—7	35
	8—8	35
	8—9	1
492	9—1	34
	9—2	1—28
	9—3	1—32
	9—4	51
493	9—5	35
	9—6	1—40
	9—7	59
494	9—8	1
	10—1	74
495	10—2	56
	10—3	96—113 1—53
	10—4	54—82
496	10—5	1—32
	10—6	1—13
	10—7	1—13
	10—8	1—8
497	11—1	1—16
	11—2	46
	11—3	64
498	11—4	33
	11—5	2—42
	11—6	56
499	12—1	102
	12—2	53
500	12—3	53
501	12—4	39
	12—5	42

E.B. No.	Ward/Street Number.	Door Numbers included in the Enumerator's Block.
(1)	(2)	(3)
	XLV. ARUMUGANERI (P)—*cont.*	
502	12—6	55
	12—7	61
	12—8	1—53
503	13—1	14
	13—2	1—87
	13—3	1—50
504	13—4	1—71
	13—5	1—60
505	13—6	1—57
	XLVI. PARAMANKURICHI (P).	
506	..	123
507	..	150
508	..	114
509	..	191
510	..	..
511	..	160
512	..	..
513	..	188
514	..	..
515	..	132
516	..	207
517	..	..
518	..	111
519	..	132
520	..	91
521	..	121
522	..	125
523	..	224
524	..	..
525	..	126
526	..	103
527	..	139
	XLVII. UDANGUDI (P).	
528	I 1—5	167
529	6—12	148
530	II 1—2	99
531	3	98

E.B. No.		Ward/Street Number.	Door Numbers included in the Enumerator's Block.
(1)		(2)	(3)
	XLVII. UDANGUDI (P)—*cont.*		
539	IV	7—9	134
532	III	1	70
533		2	71
534		3—4	178
535	IV	1—2	80
536		3—6	222
537	V	1—3	171
538		4—7	176
539		13—14	50
540		8—12	120
541	VI	1—5	131
542		6—12	153
543	VII	1—3	192
544		4—6	200
545		7—8	123
546	VIII	1	40
		2—6	150
547		7—10	125
548	IX	1—2	176
549		3—8	164
550		9—14	198
551	X	1—2	198
552		3	178
553		4—7	140
	XLVIII. KULASEKARAPATTINAM—(P).		
562	I	1—4	128
563		5—6	123
564	II	1—2	132
565		3	155
566	III	1	120
567		2	124
568	IV	1—2	140
569		3—5	100
570	V	1—3	140
571		4—7	80
572	VI	1—6	116
573	..	7—14	150

E.B. No.		Ward/ Street Number.	Door Numbers included in the Enumerator's Block.
(1)		(2)	(3)
	XLVIII. KULASEKARAPATTINAM (P)—*cont.*		
574	VII	1—3	134
575		4—5	65
576	VIII	1—4	143
577		5—8	171
578	IX	1—4	142
579		..	..
580		5—9	84
581	X	1—2	121
582		3—6	101
583		6	101
	XLIX. MUDALUR (P).		
589	..	1	1—87
590	..	2	1—140
591	..	3	1—158B.
592	..	4	1—110
593	..	5	1—154
	..	6	..
594	..	7	1—51
595	..	8	1—87
596	..	9	1—67
597	..	10	1—50
598	..	11	1—95
599	..	12	1—44
600	..	13	1—86A.
601	..	6	1—98 (B).
602	..	14	1—55
603	..	..	..
604	..	14	1—65
605	..	15	1—65
606	..	..	66—137
607	..	17	1—118
608	..	18	1—5
609	..	19	1—144
	L. SATTANKULAM (P).		
610	I	1	87—116.
		2	1—28
		3	1—67

E.B. No.	Ward/ Street Number.		Door Numbers included in the Enumerator's Block.
(1)	(2)		(3)
	L. SATTANKULAM (P)—*cont.*		
611	I	4	94
		5	26
		6	25
		7	1—8
612		8	1—27
613	II	1	1—86
		2	1—34
		3	1—27
		4	1—12
		5	1—27
		6	1—89
614		7	50
		8	64
		9	..
615		10	9
		11	1—10
616	III	1	1—39
		2	1—109
		3	1—6
617		4	1—46
		5	1—30
		6	39—58
		7	1—32
618	IV	1	87—178
		2	1—39
		3	1—7
619		6	1—102
620	V	1	1—31
		2	1—53
621		3	1—65
		4	1—47
622	VI	1	190
		2	2—100
		3	1—38
		4	1—22

E.B. No.	Ward/ Street Number.		Door Numbers included in the Enumerator's Block.
(1)	(2)		(3)
	L. SATTANKULAM (P)—*cont.*		
623	VII	1	1—24
		2	1—28
		3	1—68
624		4	1—42
625	VIII	1	1—59
		2	1—50
626		3	1—41
		4	1—77
		5	16—44
		6	1—37
627	IX	1	1-62 and 265—268
		2	1—23
		3	1—39
		4	1—56
		5	1—20
		6	1—26
628	X	1	1—46
		2	1—25
		3	1—64
		4	1—35
629		5	1—45
630		6	1—63
		7	1—87
		8	1—70
631		9	1—25
		10	1—58
632	XI	1	1—84
		2	1—29
633		3	1—48
		4	1—80
634	XII	1	1—44
		2	1—17
		3	1—8
		4	1—63
		5	64 -92

E.B. No.	Ward/Street Number.	Door Numbers included in the Enumerator's Block.
(1)	(2)	(3)
	L. SATTANKULAM (P)—*cont.*	
635	6	1—59
	7	1—58
636	XIII 1	1—57
637	2	1—22
	3	1—14
637	4	1—13
	5	1—63
63	6	1—46
	7	1—93
	8	1—72
	LI. ALWARTHIRUNAGARI (P).	
639	I	1—14
640	II	1—9
641		
642	III	1—8
643		
644	IV	1—7
645		
646	V	1—6
647	VI	1—2
648	VII	1—3
649	VIII	1—3
650	IX	1—4
651	X	1—3
652		4—5
653	XI	1—6
654		
655	XII	1—2
656	XII	
657	XIII	1—2
	LII. NAZERETH (P).	
658	I	1—5
659	II	1—6
660	III	1—4
661	IV	1—4
662	V	1—2
663		3—6
664	VI	1—2
665		
666		3—4
667	VII	1—6
668		
669	VIII	1—3
670		4—5
671	IX	1—8
672	X	1—4
673		
674		5—6
675	XI	1—2
676		3—9
677		
678	XII	1—4
679		5—10
680	XIII	1—3
681		4—10
682	XIV	1—12
683		

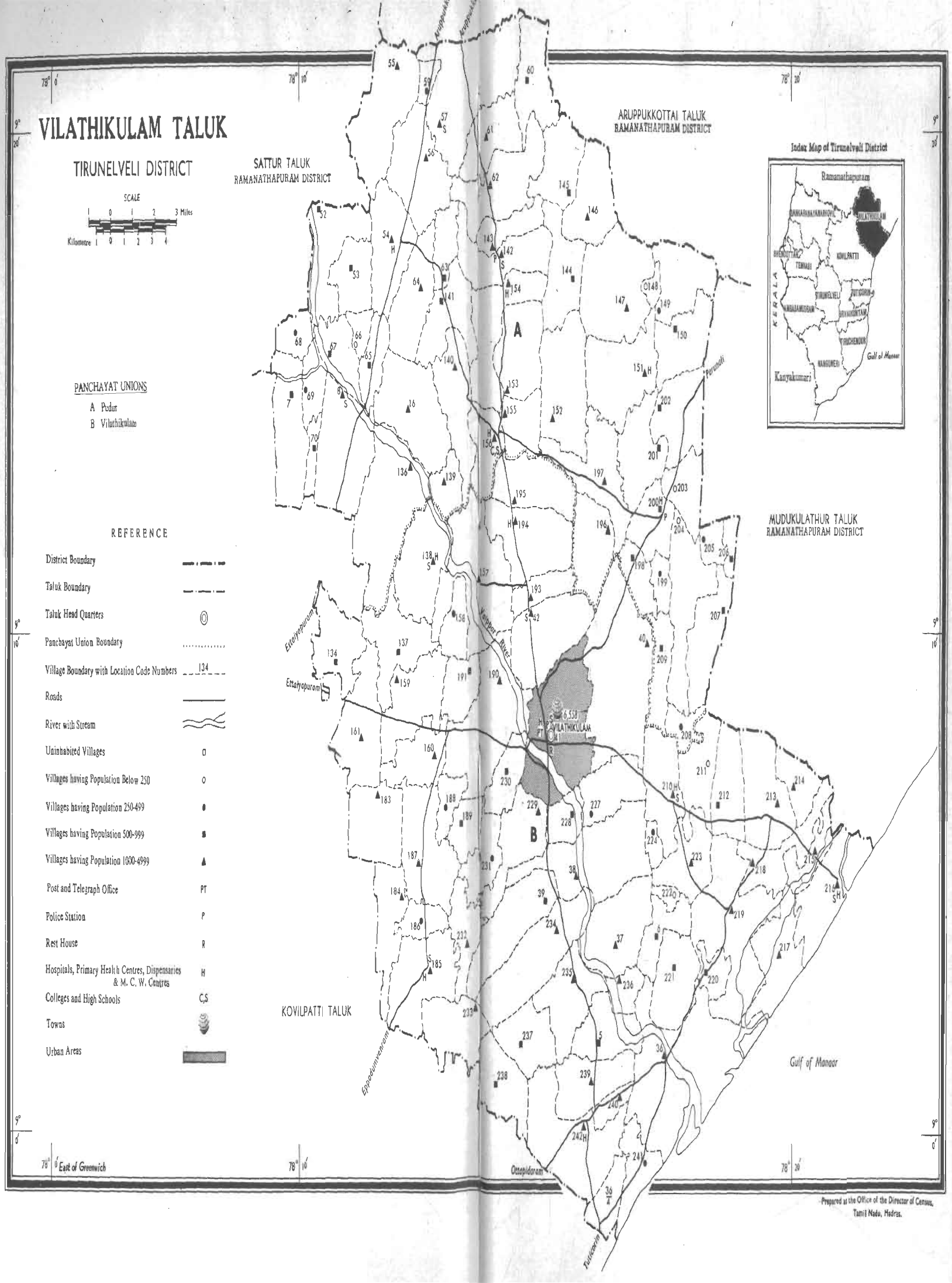
VILATHIKULAM TALUK
TIRUNELVELI DISTRICT
SCALE
1 0 1 2 3 Miles
Kilometre 1 0 1 2 3 4
PANCHAYAT UNIONS
A Pudur
B Vilathikulam
REFERENCE
District Boundary
Taluk Boundary
Taluk Head Quarters
Panchayat Union Boundary
Village Boundary with Location Code Numbers
Roads
River with Stream
Uninhabited Villages
Villages having Population Below 250
Villages having Population 250-499
Villages having Population 500-999
Villages having Population 1000-4999
Post and Telegraph Office
Police Station
Rest House
Hospitals, Primary Health Centres, Dispensaries & M. C. W. Centres
Colleges and High Schools
Towns
Urban Areas
SATTUR TALUK
RAMANATHAPURAM DISTRICT
ARUPPUKKOTTAI TALUK
RAMANATHAPURAM DISTRICT
MUDUKULATHUR TALUK
RAMANATHAPURAM DISTRICT
KOVILPATTI TALUK
Ettayapuram
Vaippar River
Ettaiyapuram
Eppodumvenram
Ottapidaram
Tuticorin
Gulf of Manaar
Parvadi
A
B
6,538
VILATHIKULAM
Index Map of Tirunelveli District
Ramanathapuram
SANKARANAYANARKOVIL
VILATHIKULAM
SHENKOTTAI
KOVILPATTI
TENKASI
KERALA
TIRUNELVELI
AMBASAMUDRAM
SRIVAIKUNTAM
TIRUCHENDUR
NANGUNERI
Kanyakumari
Gulf of Manaar
Prepared at the Office of the Director of Census, Tamil Nadu, Madras.
78° 0' East of Greenwich
78° 10'
78° 20'
9° 20'
9° 10'
9° 0'

12. VILATHIKULAM TALUK.

ALPHABETICAL LIST OF VILLAGES.

12. VILATHIKULAM TALUK.

Serial Number.	*Name of Village.*	*L.C. Number 1971.*	*L.C. Number 1961.*
(1)	(2)	(3)	(4)
1	Aiyanayagipuram	210	129
2	Arungulam	187	120
3	Athankarai	157	50
4	Ayan Bommayapuram	42 a/b, b/b	68
5	Ayankarisalkulam	55 a/b, b/b	1
6	Ayan Sengalpadai	39	144
7	Ayanvadamalapuram	16	33
8	Boothalapuram	151	27
9	Chinnoor	203	58*
10	E. Velayudapuram	220	137
11	Goundampatti	155	183
12	Guruvarpatti	194	53
13	Inam Arunachalapuram	68	13
14	Inam Kodangipatti	59	4
15	Inam Vadamalapuram	204	61
16	Inam Vedapatti	236	200
17	Kadal kudi	200	59
18	Kallurani	241	202*
19	Kalugachalapuram	160	119
20	Kamalapuram	230	124
21	Kandasamipuram	150	25
22	Kannimarkuttam	222	139
23	Karuppar	7	37
24	K. Duraisamipuram	197	57
25	Keela karandai	64	17
26	Keela Nattukurichi	67	14
27	Keela Vilathikulam	40 a/b, b/b	67
28	K. Kumarareddiapuram	184	91
29	Kodangipatti	195	52
30	Koothanurani	231	122*
31	Kotta Natham	228	127
32	K. Thangammalpuram	214	134
33	Kulakattakurichi	143	20*
34	Kulathur (East)	240	198*
35	Kulathur (North)	239	198*
36	Kulathur (South)	242	198*
37	Kumarachithanpatti	154	20*

Serial Number.	*Name of Village.*	*L.C. Number 1971.*	*L.C. Number 1961.*
(1)	(2)	(3)	(4)
38	Kumaragiri	188	121
39	Kumaralingapuram	148	22*
40	Kumara Sakkannapuram	206	197
41	Kuralayampatti	227	128
42	Lakshmipuram	207	63
43	Madarajapuram	224	130*
44	Malleswarapuram	205	62
45	Maniakaranpatti	60	6
46	Mandikulam	38	141
47	Marthandanpatti	234	143
48	Masarpatti	53	11
49	Mathalapuram	147	23
50	Mavilodai	201	58*
51	Molakallurani	152	28
52	Melakarandai	54	10
53	Melamandai	219	131
54	Metilpatti	57 a/b, b/b	3
55	M. Kumara Sakkannapuram	212	132*
56	M. Shunmugapuram	218	136
57	Muthalapuram	8	34
58	Muthiahpuram	208	64
59	Muthusamypuram	61	5
60	Nadukkattur	146	22*
61	Nagalapuram	156	51
62	Namasivayapuram	232	145
63	Nambipuram	136	47
64	Nedungulam	6	138
65	Neeravipudupatti	183	118
66	N. Jegaveerapuram	202	26
67	Pallakulam	221	201
68	Pandanthapuli	161	117
69	Pattithevanpatti	63	18
70	Periasamipuram	217	135
71	Perilovanpatti	138	49
72	P. Jegaveerapuram	149	24
73	Poosanur	235	196
74	Pudur	142	20*
75	Puliankulam	5	199
76	Rajapatti	52	12

Serial Number.	*Name of Village.*	*L.C. Number, 1971.*	*L.C. Number, 1961.*
(1)	(2)	(3)	(4)
77	Ramachandrapuram	209	65
78	Ramanuthu	134	75
79	Sakkammalpuram	233	192
80	Sakkilipatti	66	15
81	Sankaralingapuram	153 a/b, b/b	30
82	Sennampatti	144	21
83	Shencottai	141	19
84	Singalipatti	158	72
85	Sithava Naickenpatti	190 a/b, b/b	69
86	Sivagnanapuram	185	176
87	Sivalarpatti	62	8
88	Sivaperunkuntram	215	133*
89	Soorangudi	213	132
90	Subbiahpuram	198	193
91	Subramaniapuram	186	146
92	Subramaniapuram	211	130*
93	Sundarapachiapuram	199	60
94	Thalaikattupuram	159	73
95	Thangammalpuram	137	74
96	Thappathi	65	16
97	Thathaneri	223	130*
98	Tholmalaipatti	69	35
99	T. Subbaiahpuram	237	193*
100	Vadalakarai	196	56
101	Vaippar	36 a/b, b./b	202*
102	Vannipatti	145	7
103	Vedapatti	139	148
104	Veerapandiapuram	238	194
105	Veerapatti	70	36
106	Veliudupatti	191	71
107	Vellayammalpuram	189	122*
108	Vembar	56	9
109	Vembar	216	138
110	Vilathikulam	41 b/b	125
111	Virusampatti	37	142
112	Vowalthothi	140	32
113	Zamin Karisalkulam	193	55
114	Zamin Sengalapadai	229	123

* During 1971 census these L.C. units have been assigned more than one L.C. number.

VILLAGEWISE PRIMARY

12. VILATHIKULAM

Serial Number.	Location Code No.	Name of Village.	Area of Village in Hectares.	Occupied Residential Houses.	Number of Households.	Total Population including Institutional & Houseless Population.		
						P	M	F
(0)	(1)	(2)	(3)	(4)	(5)	(6)	(7)	(8)
1	5	Puliankulam	852·37	167	173	923	455	468
2	6	Nedungulam	562·79	112	114	583	282	301
3	7	Karuppar	1,209·51	147	151	764	380	384
4	8	Muthalapuram	1,663·10	603	607	2,932	1,411	1,521
5	16	Ayan Vadamalapuram	1,549·38	270	280	1,228	608	620
6	36 a/b	Vaippar	2,292·47	304	307	1,490	757	733
7	36 b/b	Vaippar	1,408·47	430	474	2,642	1,316	1,326
8	37	Virusampatti	1,352·18	256	260	1,152	572	580
9	38	Mandikulam	2,010·35	511	557	2,491	1,232	1,259
10	39	Ayan Sengalpadai	1,348·36	203	204	930	442	488
11	40 a/b	Keela Vilathikulam	2,717·42	185	212	864	408	456
12	40 b/b	Keela Vilathikulam		88	91	415	216	199
13	41 b/b	Vilathikulam	1,641·57	133	133	529	261	268
14	42 a/b	Ayan Bammayapuram	875·18	571	584	2,572	1,238	1,334
15	42 b/b	Ayan Bammayapuram	450·02	204	207	883	450	433
16	52	Rajapatti	1,127·55	205	206	895	425	470
17	53	Masarpatti	686.14	171	171	730	358	372
18	54	Melakarandai	1,124·37	327	327	1,445	689	756
19	55 a/b	Ayankarisalkulam	784·38	248	248	1,105	559	546
20	55 b/b	Ayankarisalkulam	447·31	233	235	1,125	555	570
21	56	Vembar	1,252·53	497	503	2,148	1,038	1,110
22	57 a/b	Mettilpatti	1,127·38	252	253	1,245	611	634
23	57 b/b	Mettilpatti	1,161·98	372	372	1,372	637	735
24	59	Inam Kodangipatti	164·55	67	67	347	165	182
25	60	Maniakaranpatti	938·09	136	145	630	308	322
26	61	Muthusamypuram	757·96	332	338	1,519	752	767
27	62	Sivalarpatti	1,490·89	472	491	2,274	1,126	1,148
28	63	Pattithevanpatti	365·57	211	212	919	441	478
29	64	Keelakarandai	1,004·91	208	208	1,031	521	510
30	65	Trappathi	492·42	193	197	895	439	456
31	66	Sakkilpatti	233·79	46	46	220	109	111
32	67	Keela Nattu Kurichi	603·34	118	118	570	277	293

CENSUS ABSTRACT.

TALUK.

Scheduled Castes.		Scheduled Tribes.		Literate and Educated Persons.		WORKERS. Total Workers (i—ix).		I Cultivators.		II Agricultural Labourers.	
M	F	M	F	M	F	M	F	M	F	M	F
(9)	(10)	(11)	(12)	(13)	(14)	(15)	(16)	(17)	(18)	(19)	(20)
107	121	..	..	207	116	258	80	137	5	106	74
228	264	..	..	46	25	166	79	67	..	61	77
25	23	..	..	205	112	216	23	113	10	53	10
159	186	..	..	824	440	809	424	266	146	255	193
63	67	..	..	278	118	334	127	105	18	145	102
252	222	..	..	200	69	421	113	238	15	99	78
133	112	..	..	702	618	710	86	91	4	59	14
154	150	..	..	296	136	330	294	113	50	152	236
388	385	..	..	593	161	711	264	196	65	289	167
49	53	..	..	227	102	273	156	146	57	82	92
39	61	..	..	231	119	243	140	88	15	120	118
12	6	..	..	150	80	131	56	68	3	39	52
61	49	..	..	147	73	163	88	111	67	25	17
43	47	..	..	832	408	671	627	183	115	110	219
47	51	..	..	241	103	259	110	134	10	75	99
121	109	..	..	232	131	235	173	97	12	118	158
78	87	..	..	215	108	226	174	82	33	86	126
119	137	..	..	355	161	405	206	176	31	166	161
38	33	..	..	316	171	342	298	162	45	125	234
69	80	..	..	299	149	318	170	151	72	110	88
168	188	..	..	594	252	552	421	317	224	129	181
35	35	..	..	330	161	318	62	228	39	44	20
39	30	..	..	428	282	331	195	152	30	81	139
6	6	..	..	105	51	104	53	29	5	58	46
21	19	..	..	184	95	162	91	66	4	60	79
143	142	..	..	332	166	423	295	157	10	207	279
150	136	..	..	735	347	640	152	210	8	338	131
29	25	..	..	218	96	224	144	59	2	135	135
69	46	..	..	332	128	283	168	60	21	124	91
242	251	..	..	187	75	246	197	93	19	46	124
39	36	..	..	78	38	65	52	..	..	59	52
73	74	..	..	143	80	168	74	5	..	119	49

VILLAGEWISE PRIMARY

12. VILATHIKULAM

Serial Number	Location Code No.	Name of Village.	WORKERS. III Livestock, Forestry, Fishing, Hunting, Plantations, Orchards and Allied activities.		IV Mining and Quarrying.		(V) Manufacturing, Processing, Servicing and Repairs. (a) Household Industry.		(b) Other than Household Industry	
			M	F	M	F	M	F	M	F
			(21)	(22)	(23)	(24)	(25)	(26)	(27)	(28)
1	5	Puliankulam	--	..	..	..	..	..	1	..
2	6	Nedungulam	1	..	..	..	22	..	..	..
3	7	Karuppar	--	..	..	..	31	..	7	..
4	8	Muthalapuram	40	16	1	..	32	12	73	30
5	16	Ayan Vadamalapuram	23	1	..	..	2	..	23	..
6	36 a/b	Vaippar	8	..	..	..	..	1	50	15
7	36 b/b	Vaippar	440	1	..	..	2	4	18	7
8	37	Virusampatti	5	..	..	..	4	..	35	4
9	38	Mandikulam	48	3	..	..	29	..	84	20
10	39	Ayan Sengalpadi	9	..	..	..	12	1	1	..
11	40 a/b	Keela Vilathikulam	1	..	..	..	2	..	8	2
12	40 b/b	Keela Vilathikulam	--	..	..	..	12	..	..	..
13	41 b/b	Vilathikulam	4	..	..	..	4	..	..	..
14	42 /a/b	Ayan Bammayapuram	6	..	..	..	199	251	54	23
15	42 b/b	Ayan Bammayapuram	5	..	..	..	15	..	6	..
16	52	Rajapatti	..	..	..	..	1	1	3	..
17	53	Masavipatti	16	..	..	..	6	..	9	..
18	54	Melakarandai	13	..	..	..	6	2	2	..
19	55 a/b	Ayankarisalkulam	16	1	..	..	11	5	1	..
20	55 b/b	Ayankarisalkulam	5	..	2	..	28	..	..	..
21	56	Vembar	22	..	1	..	12	1	6	3
22	57 a/b	Mettilpatti	2	..	..	..	8	..	4	..
23	57 b/b	Mettilpatti	4	1	..	..	16	4	2	..
24	59	Inam Kodangipatti	10	1	..	..	2	..	..	..
25	60	Mavlakaranpatti	13	..	..	..	4	2	..	..
26	61	Muthusamypuram	..	..	..	..	6	..	3	..
27	62	Sivalarpatti	5	..	6	..	11	..	8	..
28	63	Pattithevanpatti	10	1	..	..	4	..	..	..
29	64	Keelakarandai	..	..	..	..	44	50	14	3
30	65	Trappathi	16	2	..	..	8	..	58	40
31	66	Sakkilpatti	..	..	..	..	4	..	..	..
32	67	Keela Nattu Kurichi	--	--	..	..	1	1	37	

CENSUS ABSTRACT—*cont.*

TALUK.

WORKERS.									
VI		VII		VIII		IX		X	
Construction.		Trade and Commerce.		Transport, Storage & Communications.		Other Services.		Non-workers.	
M	F	M	F	M	F	M	F	M	F
(29)	(30)	(31)	(32)	(33)	(34)	(35)	(36)	(37)	(38)
..	..	..	..	..	..	14	1	197	388
1	..	2	..	..	..	12	2	116	222
..	..	..	..	..	..	12	3	164	361
18	1	45	6	5	..	74	20	602	1,097
1	..	16	1	..	..	19	5	274	493
1	..	2	1	2	..	21	3	336	620
1	..	58	31	10	..	31	25	606	1,240
..	..	6	1	1	..	14	3	242	286
3	2	27	1	2	..	33	6	521	995
..	..	5	..	..	..	18	6	169	332
..	..	4	2	..	..	20	3	165	316
..	..	2	..	..	..	10	1	85	143
..	..	4	..	..	..	15	4	98	180
7	1	72	7	3	..	37	11	567	709
..	..	9	..	1	..	14	1	191	323
..	..	5	1	1	..	10	1	190	297
..	..	7	3	2	..	18	12	132	198
7	4	8	1	3	..	24	7	284	550
2	..	4	6	2	..	19	7	217	248
..	..	3	..	..	..	19	19	237	400
9	..	22	2	2	..	32	10	486	689
..	..	9	1	1	..	22	2	293	572
3	..	18	1	3	..	52	20	306	540
1	..	3	..	..	..	1	1	61	129
..	..	6	..	2	..	11	6	146	231
1	..	12	1	5	..	32	5	329	472
5	..	17	3	6	..	34	10	486	996
..	..	4	1	..	..	12	5	217	334
1	..	18	..	1	..	21	3	238	342
1	1	11	5	..	..	13	6	193	259
..	..	..	..	1	..	1	..	44	59
..	..	2	1	..	..	4	..	109	219

VILLAGEWISE PRIMARY

12. VILATHIKULAM

Serial Number.	Location Code No.	Name of Village.	Area of Village in Hectores.	Occupied Residential Houses	Number of House-holds.	Total Population including Institutional and Houseless Population.		
						P	M	F
(0)	(1)	(2)	(3)	(4)	(5)	(6)	(7)	(8)
33	68	Inam Arunachalapuram	645·71	69	84	418	202	216
34	69	Tholmalaipatti	339·25	83	83	351	174	177
35	70	Veerapatti	270·54	215	221	997	474	523
36	134	Ramanadithu	968·47	118	128	629	301	328
37	136	Nambipuram	2,154·36	381	384	1,759	870	889
38	137	Thangammalpuram	1,047·73	150	161	742	357	385
39	138	Perilovanpatti	1,270·24	392	393	1,797	958	839
40	139	Vedapatti	413·59	265	296	1,344	648	696
41	140	Vowalthothi	1,010·24	547	555	2,601	1,274	1,327
42	141	Shencottai	1,097·98	156	166	749	366	383
43	142	Pudur	1,160·46	515	543	2,410	1,126	1,284
44	143	Kulakattakurichi	387·90	315	316	1,415	691	724
45	144	Sennampatti	925·22	144	145	659	326	333
46	145	Vannipatti	1,370·42	127	127	536	269	267
47	146	Nadukattur	1,076·05	317	321	1,390	664	726
48	147	Mathalapuram	1,537·59	415	423	1,993	976	1,017
49	148	Kumaralingapuram	107·86	20	20	129	74	55
50	149	P. Jegaveerapuram	946·96	82	92	479	230	249
51	150	Kandasamipuram	971·92	161	163	792	399	393
52	151	Boothalapuram	1,378·84	353	356	1,492	717	775
53	152	Melakallurani	1,398·34	205	229	1,072	499	573
54	153 a/b	Sankaralingapuram	531·74	366	368	1,653	813	840
55	153 b/b	Sankaralingapuram	566·47	290	296	1,505	768	737
56	154	Kumarachithampatti	807·20	468	469	2,223	1,119	1,104
57	155	Goundampatti	904·57	335	346	1,619	789	830
58	156	Nagalapuram	696·22	825	830	4,191	2,071	2,120
59	157	Athankarai	2,025·08	577	579	2,461	1,224	1,237
60	158	Singilipatti	501·34	100	102	435	215	220
61	159	Thalaikattupuram	1,110·10	207	222	1,073	533	540
62	160	Kalugachalapuram	802·13	184	198	1,021	509	512
63	161	Pandanthapuli	1,026·70	391	392	1,661	808	853
64	183	Neeravi Pudupatti	1,065·86	200	238	1,099	549	550

CENSUS ABSTRACT—*cont.*

TALUK.

Scheduled Castes.		Scheduled Tribes.		Literate and Educated Persons.		WORKERS. Total Workers (i—ix).		I Cultivators.		II Agricultural Labourers.	
M	F	M	F	M	F	M	F	M	F	M	F
(9)	(10)	(11)	(12)	(13)	(14)	(15)	(16)	(17)	(18)	(19)	(20)
13	12	..	..	133	86	123	21	42	..	56	19
49	53	..	..	68	27	99	45	17	3	49	38
167	180	..	..	248	127	277	160	104	34	122	123
9	14	..	..	198	123	168	54	49	16	103	34
295	276	..	..	372	162	479	141	248	37	158	95
43	34	..	..	191	98	199	172	99	71	77	93
57	42	..	..	567	228	445	185	120	13	85	34
34	35	..	..	348	129	367	194	165	49	140	137
387	400	..	..	664	259	721	177	326	16	326	148
29	25	..	..	260	132	214	90	101	34	81	50
51	53	..	..	729	454	639	167	119	33	125	73
9	11	..	..	411	211	406	6	216	3	98	..
4	9	..	..	218	125	190	41	56	9	118	23
1	3	..	..	153	80	143	91	72	19	47	61
40	30	..	..	368	180	403	215	258	84	74	121
53	44	..	..	534	150	566	52	256	6	180	38
2	3	..	..	40	6	43	..	42	..	..	..
8	12	..	..	107	20	138	26	112	14	5	7
43	46	..	..	257	97	253	33	160	14	73	18
102	110	..	..	432	193	446	345	106	6	253	304
16	32	..	..	259	121	294	29	160	..	67	8
117	94	..	..	487	294	483	217	156	9	264	198
49	49	..	..	408	123	490	117	380	1	72	114
111	123	..	..	830	443	556	128	49	2	148	33
157	176	..	..	346	156	433	271	108	33	198	217
445	426	..	..	1,182	608	1,076	372	188	42	109	126
300	301	..	..	577	237	724	388	175	69	405	292
..	..	..	..	83	39	125	49	44	6	49	39
69	79	..	..	239	78	309	248	162	104	133	142
15	13	..	..	348	186	297	175	164	78	92	90
203	208	..	..	449	238	457	212	133	9	256	187
159	142	..	..	268	122	312	218	96	42	149	164

VILLAGEWISE PRIMARY

12. VILATHIKULAM

Serial Number.	Location Code No.	Name of Village.	WORKERS. III Livestock, Forestry, Fishing, Hunting, Plantations, Orchards and Allied activities.		IV Mining and Quarrying.		(V) Manufacturing, Processing, Servicing and Repairs. (a) Household Industry.		(b) Other than Household Industry	
			M	F	M	F	M	F	M	F
			(21)	(22)	(23)	(24)	(25)	(26)	(27)	(28)
33	68	Inam Arunachalapuram	7	1	..	..	..	..	5	..
34	69	Tholmalaipatti	21	..	..	..	..	..	3	..
35	70	Veerapatti	2	..	..	..	..	..	16	..
36	134	Ramandithu	..	..	..	..	..	..	1	1
37	136	Nambipuram	..	..	..	..	11	..	9	..
38	137	Thangammalpuram	1	..	..	..	..	..	1	..
39	138	Perilovanpatti	102	108	..	..	5	..	50	11
40	139	Vedapatti	10	1	..	..	6	1	9	..
41	140	Vowalthothi	..	..	..	..	11	..	1	..
42	141	Shencottai	2	..	..	..	..	..	3	..
43	142	Pudur	2	..	..	..	61	34	65	10
44	143	Kulakattakurichi	12	..	..	..	..	..	12	..
45	144	Sennampatti	3	..	..	..	..	..	2	..
46	145	Vannipatti	11	..	..	..	..	..	..	1
47	146	Nadukattur	8	..	..	..	..	..	28	..
48	147	Mathalapuram	2	..	..	..	10	3	15	..
49	148	Kumaralingapuram	..	..	..	..	..	..	1	..
50	149	P. Jegaveerapuram	4	..	..	..	3	2	2	..
51	150	Kandasamipuram	..	..	..	..	..	..	9	..
52	151	Boothalapuram	13	1	..	..	2	1	8	..
53	152	Melakallurani	1	..	..	..	1	..	17	3
54	153 a/b	Sankaralingapuram	..	..	..	..	..	..	..	..
55	153 b/b	Sankaralingapuram	..	..	..	..	4	..	14	..
56	154	Kumarachithampatti	1	..	..	..	100	75	30	1
57	155	Goundampatti	7	1	1	..	5	3	21	2
58	156	Nagalapuram	17	3	..	..	103	155	195	7
59	157	Athankarai	3	1	..	..	47	1	43	19
60	158	Singilipatti	11	..	..	..	9	..	3	3
61	159	Thalaikattupuram	..	..	..	..	3	..	..	..
62	160	Kalugachalapuram	..	..	..	..	7	..	6	..
63	161	Pandanthapuli	8	1	..	..	14	..	2	7
64	183	Neeravi Pudupatti	25	2	..	..	13	..	3	4

CENSUS ABSTRACT—*cont.*

TALUK.

WORKERS									
VI		VII		VIII		IX		X	
Construction.		Trade and Commerce.		Transport, Storage & Communications.		Other Services.		Non-workers.	
M	F	M	F	M	F	M	F	M	F
(29)	(30)	(31)	(32)	(33)	(34)	(35)	(36)	(37)	(38)
1	..	7	1	..	..	5	..	79	195
..	..	2	2	..	..	7	2	75	132
..	..	9	..	2	..	22	3	197	363
..		2	..	..	..	13	3	133	274
5	..	12	2	2	..	34	7	391	748
..	..	6	..	..	..	15	8	158	213
1	..	24	6	1	..	57	13	513	654
1	..	20	..	2	..	14	6	281	502
..	..	8	..	1	..	48	13	553	1,150
..	..	11	3	1	..	15	3	152	293
25	..	120	16	13	..	109	11	487	1,117
7	..	26	..	4	..	31	3	285	718
..	..	..	..	..	..	11	9	136	292
..	..	1	..	..	..	12	10	126	176
1	..	10	..	..	..	24	10	261	511
1	..	79	..	2	..	21	5	410	965
..	..	—	—	—	—	—	—	31	55
..	—	4	1	—	—	8	2	92	223
..	—	2	—	—	—	9	1	146	360
2	..	18	3	2	1	42	29	271	430
4	..	13	2	1	..	30	16	205	544
..	..	31	..	3	..	29	10	330	623
..	..	3	1	1	..	16	1	278	620
6	..	126	1	6	..	90	16	563	976
1	..	51	1	2	..	39	14	356	559
33	..	264	3	29	..	138	36	995	1,748
..	..	20	..	3	..	28	6	500	849
..	..	3	..	..	..	6	1	90	171
..	..	4	..	..	..	7	2	224	292
..	..	7	..	1	..	20	7	212	337
2	1	17	2	1	..	24	5	351	641
2	..	8	..	..	..	16	6	237	332

Serial Number.	Location Code No.	Name of Village.	Area of Village in Hectares	Occupied Residential Houses.	Number of House-holds.	Total Population including Institutional & Houseless Population.		
						P	M	F
(0)	(1)	(2)	(3)	(4)	(5)	(6)	(7)	(8)
65	184	Kumarareddiapuram	937·72	309	320	1,423	699	724
66	185	Sivagnanapuram	1,350·42	382	383	1,699	789	910
67	186	Subramaniapuram	377·67	100	101	420	183	237
68	187	Arungulam	926·30	332	355	1,520	721	799
69	188	Kumaragiri	343·23	90	90	440	210	230
70	189	Vellayammalpuram	482·60	122	122	612	285	327
71	190 a/b	Sithavanaickenpatti	843·38	276	301	1,384	686	698
72	190 b/b	Sithavanaickenpatti	1,227·23	299	319	1,287	626	661
73	191	Velidupatti	602·95	177	183	822	410	412
74	193	Zamin Karisalkulam	415·13	218	238	1,048	496	552
75	194	Guruvarpatti	1,279·94	465	493	2,219	1,089	1,130
76	195	Kodangipatti	1,119·06	273	283	1,190	561	629
77	196	Vadalakarai	988·90	258	288	1,268	627	641
78	197	K. Duraisamipuram	1,204·92	322	326	1,378	690	688
79	198	Subbaiahpuram	437·57	104	123	509	242	267
80	199	Sundarapachiapuram	256·42	59	59	303	149	154
81	200	Kadalkudi	743·33	189	189	757	378	379
82	201	Mavilodai	1,044·75	168	171	778	397	381
83	202	N. Jegaveerapuram	1,043·02	183	184	777	399	378
84	203	Chinnoor	608·29	37	37	126	61	65
85	204	Inam Vadamalapuram	1,140·50	55	62	214	106	108
86	205	Malleswarapuram	312·87	75	75	300	151	149
87	206	Kumara Sakkanapuram	141·99	118	118	606	322	284
88	207	Lakshmipuram	833·63	196	197	799	390	409
89	208.	Muthiahpuram	400·79	85	87	385	177	208
90	209	Ramachandrapuram	626·83	141	195	862	444	418
91	210	Arianayagipuram	1,060·77	350	380	1,595	714	881
92	211	Subramaniapuram	887·33	34	34	168	85	83
93	212	M. Kumara Sakkannapuram	784·52	110	110	571	284	287
94	213	Soorangudi	1,169·18	382	390	1,921	984	937
95	214	K. Thangammalpuram	512·98	202	202	1,177	583	594
96	215	Sivaperunkuntram	614·61	193	212	1,248	627	621

CENSUS ABSTRACT—*cont.*

TALUK.

Scheduled Castes.		Scheduled Tribes.		Literate and Educated Persons.		WORKERS: Total Workers (i—ix).		I Cultivators.		II Agricultural Labourers.	
M	F	M	F	M	F	M	F	M	F	M	F
(9)	(10)	(11)	(12)	(13)	(14)	(15)	(16)	(17)	(18)	(19)	(20)
43	33	..	..	427	183	418	218	176	14	186	202
29	31	..	..	548	367	458	117	180	9	156	90
..	..	..	..	121	84	96	3	63	..	14	3
157	169	..	..	393	252	406	162	143	7	178	145
17	19	..	..	167	102	136	23	70	6	37	17
21	17	..	..	151	89	164	154	55	28	71	113
89	90	..	..	385	177	377	86	276	42	62	43
159	167	..	..	349	195	399	207	119	3	227	194
27	18	..	..	228	99	243	164	93	36	90	118
66	65	..	..	307	147	263	144	24	8	100	120
213	229	..	..	471	220	652	246	206	182	381	56
26	30	..	..	312	150	320	262	74	8	193	246
62	55	..	..	367	152	354	162	145	32	163	121
46	50	..	..	391	161	406	72	121	12	200	59
2	1	..	..	135	52	155	120	45	..	24	25
9	3	..	..	72	19	81	52	3	—	78	52
108	94	..	..	272	106	240	159	87	33	93	106
12	5	..	..	251	75	233	91	147	34	78	57
22	13	..	..	201	64	231	81	145	29	42	50
16	21	..	..	52	24	41	10	20	1	18	8
..	..	..	..	57	28	66	17	43	5	20	12
8	8	..	..	101	25	88	74	36	2	47	71
..	..	..	..	236	105	178	13	142	1	32	11
98	84	..	..	257	165	231	180	89	17	127	157
19	14	..	..	133	94	109	21	62	20	37	..
40	29	..	..	292	131	245	95	59	2	127	60
75	65	..	..	381	225	360	265	131	75	129	178
—	..	..	..	46	15	51	5	38	1	12	3
19	21	..	..	183	66	155	60	43	—	97	56
276	287	..	..	490	177	554	18	224	10	167	2
24	24	..	..	396	178	349	5	116	1	172	..
12	15	..	..	334	202	305	255	2	2	..	..

VILLAGEWISE PRIMARY

12. VILATHIKULAM

Serial Number.	Location Code No.	Name of Village.	WORKERS. III Livestock, Forestry, Fishing, Hunting, Plantations, Orchards & Allied activities.		IV Mining and Quarrying.		(V) Manufacturing, Processing, Servicing and Repairs. (a) Household Industry.		(b) Other than Household Industry.	
			M	F	M	F	M	F	M	F
			(21)	(22)	(23)	(24)	(25)	(26)	(27)	(28)
65	184	Kumarareddiapuram	4	..	..	..	20	..	4	..
66	185	Sivagnanapuram	5	..	..	..	16	1	2	1
67	186	Subramaniapuram	..	..	..	..	..	..	5	..
68	187	Arungulam	20	1	..	..	9	..	3	..
69	188	Kumaragiri	..	..	..	..	9	..	..	..
70	189	Vellayammalpuram	11	1	..	..	7	..	1	..
71	190 a/b	Sithavanaickenpatti	..	..	..	..	10	..	3	..
72	190 b/b	Sithavanaickenpatti	6	..	..	..	10	3	5	..
73	191	Velidupatti	15	1	..	..	21	..	..	..
74	193	Zamin Karisalkulam	6	1	..	..	..	..	17	1
75	194	Guruvarpatti	..	..	..	..	13	..	..	..
76	195	Kodangipatti	..	..	..	..	6	..	7	..
77	196	Vadalakarai	..	..	..	..	1	..	9	..
78	197	K. Durajsamipuram	1	..	2	..	20	..	10	..
79	198	Subbaiahpuram	4	..	66	89	1	..	..	..
80	199	Sundarapachiapuram	..	..	..	..	..	..	..	..
81	200	Kadalkudi	6	..	9	10	2	..	10	6
82	201	Mavilodai	..	..	..	..	..	..	1	..
83	202	N. Jegaveerapuram	..	..	..	..	12	..	2	..
84	203	Chinnoor	..	..	..	..	..	..	..	..
85	204	Inam Vadamalapuram	1	..	..	..	..	..	1	..
86	205	Maliswarapuram	..	..	..	..	..	..	..	..
87	206	Kumara Sakkanapuram	..	..	..	..	..	..	..	..
88	207	Lakshmipuram	..	..	..	..	4	..	..	..
89	208	Muthiahpuram	..	..	..	..	5	..	..	..
90	209	Ramachandrapuram	1	..	..	..	3	2	26	29
91	210	Arianayagipuram	16	2	..	..	12	..	7	..
92	211	Subramaniapuram	..	..	..	..	..	..	..	..
93	212	M. Kumara Sakkannapuram	..	..	..	..	..	..	1	..
94	213	Soorangudi	13	..	..	..	18	..	45	..
95	214	K. Thangammalpuram	..	..	..	..	23	..	19	..
96	215	Sivaperunkuntram	4	1	..	..	..	..	257	230

CENSUS ABSTRACT—*cont.*

TALUK.

WORKERS									
VI		VII		VIII		IX		X	
Construction.		Trade and Commerce.		Transport, Storage & Communications.		Other Services.		Non-workers.	
M	F	M	F	M	F	M	F	M	F
(29)	(30)	(31)	(32)	(33)	(34)	(35)	(36)	(37)	(38)
3	..	7	..	..	..	18	2	281	506
10	..	28	4	2	..	59	12	331	793
2	..	5	..	..	..	7	..	87	234
2	..	10	1	3	..	38	8	315	637
..	..	9	..	..	..	11	..	74	207
3	..	3	..	..	..	13	12	121	173
..	..	18	..	..	..	8	1	309	612
3	2	9	2	3	..	17	3	227	454
..	..	5	..	..	—	19	9	167	248
5	..	72	4	18	—	21	10	233	408
18	5	1	..	2	—	31	3	436	884
..	..	18	2	7	—	15	6	241	376
..	..	8	..	..	—	28	9	273	479
4	..	15	..	2	—	31	1	284	616
..	..	2	2	..	—	13	4	87	147
..	..	..	..	—	—	—	..	68	102
1	1	13	1	..	—	19	2	138	220
..	..	1	—	—	—	6	..	164	290
..	..	5	1	..	..	25	1	168	297
..	..	..	..	..	..	3	1	20	55
..	..	..	..	..	—	1	—	40	91
..	..	..	—	—	—	5	1	63	75
..	..	..	..	—	—	4	1	144	271
..	..	..	—	—	..	11	6	159	229
..	..	..	—	..	..	5	1	68	187
..	..	8	..	3	—	18	2	199	323
3	1	29	2	3	..	30	7	354	616
1	1	..	..	..	..	..	..	34	78
..	..	4	1	..	..	10	3	129	227
7	3	40	1	1	..	39	2	430	919
..	..	..	..	1	..	18	4	234	589
..	..	22	2	3	10	17	10	322	366

VILLAGEWISE PRIMARY

12. VILATHIKULAM

Serial Number.	Location Code No.	Name of Village.	Area of Village in Hectares.	Occupied Residential Houses.	Number of House-holds.	Total Population including Institutional & Houseless Population		
						P	M	F
(0)	(1)	(2)	(3)	(4)	(5)	(6)	(7)	(8)
97	216	Vembar	1,323·25	693	722	4,200	2,048	2,152
98	217	Periasamipuram	947·07	250	250	1,245	636	609
99	218	M. Shunmugapuram	807·50	221	221	1,399	719	680
100	219	Melamandai	2,528·06	234	254	1,106	548	558
101	220	E. Velayuthapuram	280·61	112	112	563	274	289
102	221	Pallakulam	853·76	166	167	786	392	394
103	222	Kannimarkuttam	120·13	41	41	215	113	102
104	223	Thathaneri	1,016·23	230	243	1,065	511	554
105	224	Madarajapuram	1,159·78	48	48	268	147	121
106	227	Kuralayampatti	821·61	66	67	258	134	124
107	228	Kottanatham	423·47	89	129	659	325	334
108	229	Zamin Sengal Padai	1,035·66	246	248	1,089	535	554
109	230	Kamalapuram	518·04	173	197	942	467	475
110	231	Koothanurani	904·68	111	116	441	201	240
111	232	Namasivayapuram	659·35	238	246	1,026	503	523
112	233	Sakkammalpuram	1,161·82	363	366	1,669	800	869
113	234	Marthandampatti	1,454·45	434	434	1,748	819	929
114	235	Poosanur	1,115·55	248	251	1,067	481	586
115	236	Inam Vedapatti	131·24	213	213	1,067	530	537
116	237	T. Subbaiahpuram	788·61	168	168	780	386	394
117	238	Veerapandiapuram	731·16	211	212	861	414	447
118	239	Kulathur (North)	1,163·97	326	326	1,570	772	798
119	240	Kulathur (East)	330·87	513	519	2,683	1,321	1,362
120	241	Kallurani	534·54	73	94	381	188	193
121	242	Kulathur (South)	1,526·62	503	537	2,476	1,213	1,263
		Taluk Total ..	108,951·00	29,519	30,545	140,933	69,073	71,860

CENSUS ABSTRACT—*cont.*

TALUK.

Scheduled Castes.		Scheduled Tribes.		Literate and Educated Persons.		WORKERS. Total workers. (i—ix).		I Cultivators.		II Agricultural Labourers.	
M	F	M	F	M	F	M	F	M	F	M	F
(9)	(10)	(11)	(12)	(13)	(14)	(15)	(16)	(17)	(18)	(19)	(20)
86	93	..	..	1,203	813	885	479	91	60	3	..
3	4	..	..	306	184	281	150	3	..	4	..
30	21	..	..	414	102	380	8	54	5	31	1
222	206	..	..	236	72	332	59	242	30	11	20
111	123	..	..	126	27	158	175	21	..	117	167
325	327	..	..	151	49	233	154	132	71	78	80
82	82	..	..	22	8	70	65	16	4	54	61
222	220	..	..	270	128	285	166	77	9	150	150
..	..	..	..	71	4	88	43	53	21	30	21
94	87	..	..	82	24	90	68	44	15	38	50
26	30	..	..	149	60	181	32	88	10	48	19
40	47	..	..	343	157	294	79	109	23	124	49
77	82	..	..	291	143	259	179	42	2	150	160
40	50	..	..	101	37	134	61	56	19	45	9
19	27	..	..	352	263	306	23	114	..	120	1
164	178	..	..	563	290	445	46	124	..	265	40
146	139	..	..	469	248	464	242	171	39	205	193
70	77	..	..	246	159	272	31	120	14	57	8
97	107	..	..	337	181	290	247	153	55	103	183
6	8	..	..	219	96	232	9	101	3	96	6
10	9	..	..	205	96	213	89	89	7	71	75
81	77	..	..	402	190	452	225	195	125	67	13
304	268	..	..	487	128	710	212	165	1	209	56
64	61	..	..	94	46	105	94	32	..	7	77
170	182	..	..	825	524	645	65	311	26	37	3
10,420	**10,428**	..	..	**38,507**	**18,821**	**38,791**	**16,773**	**14,363**	**3,150**	**13,265**	**10,514**

VILLAGEWISE PRIMARY

12. VILATHIKULAM

Serial Number.	Location Code No.	Name of Village.	WORKERS							
			III Livestock, Forestry, Fishing, Hunting, Plantations, Orchards & Allied activities.		IV Mining and Quarrying.		(V) Manufacturing, Processing, Servicing and Repairs.			
							(a) Household Industry.		(b) Other than Household Industry.	
			M	F	M	F	M	F	M	F
			(21)	(22)	(23)	(24)	(25)	(26)	(27)	(28)
97	216	Vembar	65	5	..	..	154	232	327	102
98	217	Periasamipuram	8	..	..	..	3	35	178	93
99	218	M. Shunmugapuram	10	..	..	..	13	..	213	..
100	219	Melamandai	4	..	..	..	5	..	41	..
101	220	E. Velayuthapuram	5	2	..	..	10	2	..	..
102	221	Pallakulam	..	..	..	..	4	..	11	1
103	222	Kannimarkuttam	..	..	..	..	..	..	..	..
104	223	Thathaneri	5	..	..	..	7	..	4	..
105	224	Madarajapuram	..	..	..	..	..	..	..	..
106	227	Kuralayampatti	..	..	..	..	4	2	..	..
107	228	Kottanatham	..	..	..	..	21	3	11	..
108	229	Zamin Sengal Padai	11	..	..	..	4	..	13	..
109	230	Kamalapuram	2	2	..	..	15	..	7	2
110	231	Koothanurani	5	..	..	..	13	..	..	..
111	232	Namasivayapuram	8	15	..	..	21	7	13	..
112	233	Sakkammalpuram	..	..	..	..	6	..	..	..
113	234	Marthandampatti	15	..	..	..	9	..	14	..
114	235	Poosanur	8	2	..	..	26	2	42	2
115	236	Inam Vedapatti	1	..	..	..	17	1	7	..
116	237	T. Subbaiahpuram	..	..	..	..	..	..	17	..
117	238	Veerapandiapuram	7	..	..	..	15	..	..	..
118	239	Kulathur (North)	3	..	..	..	106	74	50	9
119	240	Kulathur (East)	10	..	..	..	11	..	247	145
120	241	Kallurani	6	..	..	..	5	3	49	13
121	242	Kulathur (South)	5	..	..	..	4	..	106	11
		Taluk Total	1,286	179	88	99	1,648	977	2,866	884

FOOT NOTE

L.C. No.

1 to 3 Relates to Ottapidaram Sub-taluk.
4 .. Relates to Kovilpatti taluk.
9 to 15 Relates to Ottapidaram Sub-taluk.
17 to 20 Relates to Ottapidaram Sub-taluk.
21 .. Relates to Kovilpatti taluk.
22 and 23 Relates to Ottapidaram Sub-taluk.
24 to 35 Relates to Kovilpatti taluk.
43 to 51 Relates to Kovilpatti taluk.
58 .. Relates to Kovilpatti taluk.
71 to 90 Relates to Kovilpatti taluk.
91 .. Relates to Kovilpatti taluk (Kalugumalai).
92 to 100 Relates to Kovilpatti taluk.

CENSUS ABSTRACT—*concld.*

TALUK.

WORKERS.									
VI Construction.		VII Trade and Commerce.		VIII Transport, Storage and Communications.		IX Other Services.		X Non-workers.	
M	F	M	F	M	F	M	F	M	F
(29)	(30)	(31)	(32)	(33)	(34)	(35)	(36)	(37)	(38)
13	5	139	25	11	..	82	50	1,163	1,673
1	..	51	11	4	..	29	11	355	459
..	..	43	2	3	..	13	..	339	672
1	1	7	1	1	..	20	7	216	499
.	..	..	..	1	..	4	4	116	114
..	..	2	..	..	..	6	2	159	240
.	..	..	..	..	..	..	..	43	37
1	..	13	..	2	..	26	7	226	388
..	..	..	..	1	..	4	1	59	78
.	..	1	..	..	..	3	1	44	56
..	..	3	..	..	..	10	..	144	302
1	..	9	2	2	..	21	5	241	475
9	..	18	6	..	..	16	7	208	296
4	..	2	1	..	..	9	2	67	179
..	..	8	..	..	..	22	..	197	500
12	..	8	..	3	..	27	6	355	823
2	..	14	..	1	..	33	10	355	687
1	1	7	..	..	..	11	2	209	555
1	..	4	..	..	..	14	8	230	290
..	..	3	..	..	..	15	..	154	385
..	..	13	..	..	..	18	7	201	358
2	..	14	3	..	..	15	1	320	573
4	2	23	..	8	..	33	8	611	1,150
.	..	2	..	..	..	4	1	83	99
12	3	75	1	10	..	85	21	568	1,198
280	35	2,100	185	225	11	2,680	739	30,282	55,087

101 .. Refer Non-City Urban (Kayatnoor).
102 to 103 Relates to Kovilpatti taluk.
104 to 114 Relates to Ottapidaram Sub-taluk.
125 to 132 Relates to Kovilpatti taluk.
133 .. Relates to Kovilpatti taluk (Ettayapuram).
135 .. Relates to Kovilpatti taluk.
162 to 170 Relates to Kovilpatti taluk.
171 to 172 Relates to Ottapidaram Sub-taluk.
173 to 182 Relates to Kovilpatti taluk.
192 .. Relates to Kovilpatti taluk.
225 to 226 Relates to Ottapidaram taluk.
253 to 278 Relates to Ottapidaram Sub-taluk.

APPENDIX.

STATEMENT SHOWING A LIST OF REVENUE VILLAGES FORMING PART OF PANCHAYATS.

12. VILATHIKULAM TALUK

L. C. No.	*Name of Village.*	*Name of Panchayat in which included with alphabetical indications for the total segment.*	*Cross reference for the other segment/segments of the Panchayat.*
(1)	(2)	(3)	(4)
6	Nedungulam	Nedungulam a/b	221 for b/b.
36 a/b	Vaippar	Vaippar a/b	241 for b/b.
38	Mandikulam	Mandikulam a/b	228 for b/b.
40 a/b	Keela Vilathikulam	Keelavilathikulam a/b	227 for b/b.
56	Vemboor	Vemboor a/b	59 for b/b.
59	Inamkodangipatti	Vemboor b/b	56 for a/b.
60	Maniakaranpatti	Maniakaranpatti a/b	206 for b/b.
66	Sekkilipatti	Sakkilipatti b/b	67 for a/b.
67	Keelanathukurichi	Sakkilipatti a/b.	66 for b/b.
68	Inam Arunachalapuram	Inam Arunachalapuram a/b	69 for b/b.
69	Tholmalaipatti	Inam Arunachalapuram b/b	68 for a/b.
137	Thangamalpuram	Thalai Kattupuram a/b	159 for b/b.
139	Vedapatti	Singilipatti a/b	158 for b/b.
142	Pudur	Pudur a/c	143 for b/c. 154 for c/c.
143	Kulakattakuruchi	Pudur b/c	142 for a/c. 154 for c/c.
146	Nadukattur	Keela Arunachalapuram a/b	148 for b/b.
148	Kumaralingapuram	Keela Arunachalapuram b/b	146 for a/b.
149	P. Jegaveerapuram	Kandasamypuram a/b	150 for b/b.
150	Kandasamipuram	Kandasamypuram b/b	149 for a/b.
154	Kumarachidampatti	Pudur c/c	142 for a/c. 143 for b/c.
158	Singilipatti	Singilipatti b/b	139 for a/b.
159	Thalaikattupuram	Thalaikattupuram b/b	137 for a/b.
188	Kumaragiri	Vellayamalpuram a/c	189 for b/c. 231 for c/c.
189	Vellayamalpuram	Vellayammalpuram b/c	188 for a/c. 231 for c/c.
198	Subbiahpuram	Ramachandrapuram a/b	209 for b/b
199	Sundarapapachiapuram	Mitta Vadamalapuram a/c	204 for b/c. 205 for c/c
201	Mavilodai	Mavilodai a/b	203 for b/b.
203	Chinnoor	Mavilodai b/b	201 for a/b.
204	Inamvadamalapuram	Mitta Vadamalapuram b/c	199 for a/c. 205 for c/c.
205	Malleswarapuram	Mittavadamalapuram b/c	199 for a/c. 204 for b/c.
206	Kumarasakkanapuram	Maniakaranpatti b/b	60 for a/b.

L.C.No.	*Name of Village.*	*Name of Panchayat in which included with alphabetical indications for the total segment.*	*Cross reference for the other segment/segments of the Panchayat.*
(1)	(2)	(3)	(4)
209	Ramachandrapuram	Ramachandrapuram b/b	198 for a/b.
211	Subramaniapuram	Thathaneri a/d	222 for b/d. 223 for c/d. 224 for d/d.
215	Sivaperunkundram	Vembar a/b	216 for b/b.
216	Vembar	Vembar b/b	215 for a/b.
219	Melamandai	Melamandai a/b	220 for b/b.
220	E. Velayudapuram	Melamandai b/b	219 for a/b.
221	Pallakulam	Nedungulam b/b	6 for a/b.
222	Kannimarkuttam	Thattaneri b/d	211 for a/d. 223 for c/d. 224 for d/d.
223	Thathaneri	Thattaneri c/d	211 for a/d. 222 for b/d. 224 for d/d.
224	Madarajapuram	Thattaneri d/d	211 for a/d. 222 for b/d. 223 for c/d.
227	Kuralayanpatti	Keelavilathikulam b/b	40 a/b for a/b.
228	Kottanatham	Mandikulam b/b	38 for a/b.
231	Koothanurani	Vellayammalpuram c/c	188 for a/c. 189 for b/c.
239	Kulathur (North)	Kulathur a/c	240 for b/c. 242 for c/c.
240	Kulathur (East)	Kulathur b/c	239 for a/c. 242 for c/c.
241	Kallurani	Vaipar b/b	36 for a/b.
242	Kulathur (South)	Kulathur c/c	239 for a/c. 240 for b/c.

URBAN BLOCKWISE PRIMARY

12. VILATHIKULAM

Serial Number.	Location Code No.	Name of Town/Ward/ Enumerator's Block No.		Area of Town in Sq. Km.	Occupied Residential Houses.	Number of House-holds.	Total Population including Institutional and Houseless Population.		
							P	M	F
(0)	(1)	(2)		(3)	(4)	(5)	(6)	(7)	(8)
		IV. VILATHIKULAM (P).							
1		WARD/E.B. No. 1/279	...	...	96	96	425	229	196
2		1/280	..	..	90	90	404	210	194
			Total ..	..	186	186	829	439	390
3		2/281	..	..	87	88	368	185	183
4		2/282	..	..	74	74	349	182	167
			Total ..	..	161	162	717	367	350
5		3/283	Total ..	..	73	73	318	170	148
6		4/284	Total ..	..	84	85	397	224	173
7		5/285	Total ..	..	130	137	560	272	288
8		6/286	Total ..	..	126	126	536	254	282
9		7/287	Total ..	..	77	79	375	177	198
10		8/288	..	..	36	38	161	77	84
11		8/289	..		32	32	125	64	61
			Total ..	..	68	70	286	141	145
12		9/290	..	..	42	42	191	93	98
13		9/291	..	..	29	29	126	61	65
			Total ..		71	71	317	154	163
14		10/292	Total ..	..	93	94	405	179	226
15		11/293	..	..	107	108	490	241	249
16		11/294	..	..	81	81	391	194	197
			Total ..	..	188	189	881	435	446
17		12/295	..	..	148	148	639	323	316
18		12/296	..	..	75	75	298	134	164
			Total ..	..	223	223	937	457	480
		Town Total	..	16·41	1,480	1,495	6,558	3,269	3,289

CENSUS ABSTRACT
TALUK.

Scheduled Castes.		Scheduled Tribes.		Literate and Educated Persons.		WORKERS. Total Workers. (i—ix)		I Cultivators.		II Agricultural Labourers	
M	F	M	F	M	F	M	F	M	F	M	F
(9)	(10)	(11)	(12)	(13)	(14)	(15)	(16)	(17)	(18)	(19)	(20)
8	8	..	..	183	106	129	14	13	1	8	4
5	1	..	..	113	52	119	8	3	..	17	5
13	9	—	—	296	158	248	22	16	1	25	9
6	1	..	..	138	100	95	11	6	..	10	—
3	..	..	...	145	104	97	5	2	—	—	1
9	1	..	..	283	204	192	16	8	...	10	1
..	..	...	—	129	87	79	5	3	..	—	1
20	..	..	...	195	140	99	4	3	...	...	...
4	6	...	...	173	98	141	33	8	3	14	11
..	..	..	...	187	106	138	13	16	1	10	9
..	..	..	..	135	102	92	19	12	1	2	3
..	..	..	..	56	25	42	41	10	5	..	1
..	..	..	..	25	9	36	24	..	..	..	4
..	..	..	..	81	34	78	65	10	5	..	5
..	..	..	..	51	24	53	37	7	8	6	26
..	..	..	..	40	15	34	26	4	..	1	12
..	..	..	..	91	39	87	63	11	8	7	38
34	40	..	..	94	74	98	77	10	..	35	70
97	99	..	..	126	62	129	76	5	5	14	44
78	79	..	..	127	73	102	50	2	..	15	20
175	178	—	—	253	135	231	126	7	5	29	64
62	71	—	—	143	56	172	51	51	6	74	31
38	46	—	—	54	35	69	36	27	5	11	17
10	117	—	..	197	91	241	87	78	11	85	48
355	351	..	..	2,114	1,268	1,724	530	182	35	217	259

URBAN BLOCKWISE PRIMARY

12. VILATHIKULAM

Serial Number.	Location Code No.	Name of Town/ Ward/Enumerator's Block No.		WORKERS. III Livestock, Forestry, Fishing, Hunting, Plantations, Orchards and Allied activities. M	F	IV Mining and Quarrying. M	F	(V) Manufacturing, Processing, Servicing and Repairs. (a) Household Industry. M	F	(b) Other than Household Industry. M	F
				(21)	(22)	(23)	(24)	(25)	(26)	(27)	(28)
	IV. VILATHIKULAM (P)—*cont.*										
1	WARD/E.B. No.	1/279		..	..	..	..	1	..	14	..
2		1/280		..	..	2	..	4	1	55	1
			Total	..	..	2	..	5	1	69	1
3		2/281		..	..	..	..	2	..	4	1
4		2/282		..	..	..	..	2	..	16	..
			Total	..	..	..	..	4	..	20	1
5		3/283	Total	..	..	..	..	1	..	16	1
6		4/283	Total	..	..	..	..	5	..	3	..
7		5/285	Total	..	..	..	..	17	6	4	1
8		6/286	Total	..	..	..	..	32	..	25	..
9		7/287	Total	..	..	..	..	9	4	12	..
10		8/288		..	..	..	..	21	34	1	..
11		8/289		..	..	..	..	18	20	2	..
			Total	..	..	..	..	39	54	3	..
12		9/290		..	..	..	..	1	..	3	..
13		9/291		..	..	..	..	7	7	2	2
			Total	..	..	..	..	8	7	5	2
14		10/292	Total	..	..	..	..	..	..	3	..
15		11/293		..	8	..	..	..	..	12	4
16		11/294		..	3	..	..	3	8	9	..
			Total	..	11	..	..	3	8	21	4
17		12/295		..	6	2	..	5	9	11	1
18		12/296		..	3	..	..	..	1	23	10
			Total	..	9	2	..	5	10	34	11
			Town Total	..	20	2	2	..	128	90	209	21

*Area figures for village and town areas are those supplied by the Assistant Director of Surveyand Land Records of the District figures of the village and town areas will not tally with the taluk figures furnished by the Director of Land Records because taluk area

CENSUS ABSTRACT—*concld.*

TALUK.

WORKERS.									
VI Construction.		VII Trade and Commerce.		VIII Transport, Storage and Communications.		IX Other Services.		X Non-workers.	
M	F	M	F	M	F	M	F	M	F
(29)	(30)	(31)	(32)	(33)	(34)	(35)	(36)	(37)	(38)
..	..	30	..	2	..	61	9	100	182
2	..	91	1	1	..	16	..	91	186
2	..	49	1	3	..	77	9	191	33
3	..	21	..	7	..	42	10	90	172
4	..	32	..	6	..	35	4	85	162
7	..	53	..	13	..	77	14	175	334
7	..	28	..	3	..	27	3	91	143
1	..	23	..	1	..	63	4	125	169
2	..	48	4	15	1	33	7	131	255
6	..	30	..	6	..	13	3	116	269
2	..	29	..	8	..	18	11	85	179
..	..	7	..	1	..	2	1	35	43
..	..	8	..	..	..	8	..	28	37
..	..	15	..	1	..	10	1	63	80
..	..	28	..	3	..	5	3	40	61
1	3	16	1	1	1	2	..	27	39
1	3	44	1	4	1	7	3	67	100
..	..	41	..	1	1	8	6	81	149
..	..	37	1	3	..	50	22	112	173
..	..	20	4	9	6	41	12	92	147
..	..	57	5	12	6	91	34	204	320
2	..	7	..	1	..	15	2	151	265
..	..	1	2	1	..	3	1	65	128
2	..	8	2	2	..	18	3	216	393
30	3	425	13	69	9	442	98	1,545	2,759

concerned (in consultation with the Tahsildars of the taluks concerned) and Local bodies respectively. The total of the area given by Director of Land Records takes into account hills, forests, rivers etc., whereas village and town area may not include the same.

APPENDIX.

STATEMENT SHOWING THE DETAILS OF WARD/HNB AND DOOR NUMBERS CONSTITUTING THE E.B.

E.B. Number.	*Number of Ward and Street Number.*	*Street Name.*	*Door Numbers.*
(1)	(2)	(3)	(4)
		IV VILATHIKULAM—(P)	
279	1—2	Bungalow Street	1—68.
279	1—3	High School Street	1—62.
280	1—1	Ettayapuram Road	50—54.
280	1—4	Chidambarangan Street	1—34.
281	2—1	Ettayapuram Road	2—58.
281	2—5	Water Tank Road	1—25.
281	2—2	Salaya Street	1—50.
282	2—2	Salaya Street	51—84.
282	2—3	Poomariyamman Koil Street	25—32.
282	2—4	Melarathaveethi	46—66.
283	3—1	Ettayapuram Road	55—64.
283	3—2	Ettayapuram Road	85—109.
283	3—3	Poomariyamman Koil Street	1—24.
283	3—4	Melarathaveethi	1—45.
284	4—1	Pandian Street	1—12.
284	4—2	South Car Street	1—40.
284	4—3	Deputy Tahsildar's Office Road	1—20D.
284	4—4	Melarathaveethi	66/1—85
284	4—5	Sannathi Street	1—89
285	5—1	Meerapalayam Street	1—55.
285	5—2	Meerapalayam Street	1—58.
285	5—3	Hospital Street	1—29.
286	6—2	East Car Street	1—28.
286	6—3	East Car Street	1—84A.
286	6—1	East Car Street	20—37.
287	7—3	East Car Street	1—36.
287	7—4	East Car Street	1—35.
287	7—1	East Car Street	1—19.
287	7—2	V.O.C. Road	7—19.
288	8—1	Mudaliyar Street	1—60.
288	8—2	V.O.C. Road	5—6.
289	8—3	Mudaliyar Street	1—31.
289	8—4	Church Street	1—19.
290	9—1	Pandian Street	13—20.

E. B. Number.	*Number of Ward and Street Number.*	*Street Name.*	*Door Numbers.*
(1)	(2)	(3)	(4)
		IV VILATHIKULAM—(P)—*cont.*	
290	9—5	Pandian Street	1—20.
290	9—6	Pandian Street	1—35.
291	9—2	V.O.C. Road	1—4.
291	9—3	Nadar Street	11—16.
291	9—4	Mudaliyar Street	1—21.
292	10—1	Nadar Street	1—44.
292	10—2	V.O.C. Road	20—23A.
292	10—3	Nadar Street	1—10,17—60.
292	10—4	Barathi Street	1—21.
293	11—1	Barathi Street	1—13.
293	11—3	Barathi Street	1—10.
293	11—4	Patharakali Amman Koil Street	1—16.
293	11—5	Vembar Road	1—66.
293	11—2	V.O.C. Road	24—44.
294	11—7	Netaji Road	1—12.
294	11—6	Police line Street	1—58.
295	12—1	Kathalampatti	1—122A.
295	12—2	Thulasipatti	1—49
296	12—2	Thulasipatti	50—82.
296	12—3	Thulukankulam	1—79.

13. SIVAGIRI TALUK

ALPHABETICAL LIST OF VILLAGES.

13. SIVAGIRI TALUK.

Serial Number.	*Name of Village.*	*L. C. Number 1971.*	*L. C. Number 1961.*
(1)	(2)	(3)	(4)
1	A. Alangulam	82	71
2	Ariyoor	14	41*
3	Chindamani	N.U.C.I.	44*
4	Dharugapuram	73	42
5	Gudaloor	70	14
6	Inamkoilpatti	64	5
7	Kottaiyoor	2 a/b, b/b.	17
8	Malaiadikuruchi	9	45
9	Melapuliyankudi	N.C.U.I.	44*
10	Nagaram	13	49
11	Naranapuram	2 a/b, b/b	19
12	Nelkattumseval	72	21
13	Pattakurichi	74	41*
14	Puliyankudi	N.C.U.I.	44*
15	Ramanathapuram	69	15
16	Ramasamipuram	81	81
17	Royagiri	68	3
18	Sangaraperi	4	20
19	Sivagiri	67	1
20	Subramaniapuram	7	43
21	Thalaivankoottai	80 a/b, b/b	47
22	Thenmalai	63 a/b, b/b	4
23	Thirumalapuram	1	16
24	T.N. Pudukudi	N.C.U.I.	120
25	Vasudevanallur	3	18
26	Viswanathaperi	66	2

*During 1971 Census, these L.C. Units have been assigned more than one L.C. Number.

VILLAGEWISE PRIMARY

13. SIVAGIRI

Serial Number.	Location Code No.	Name of Village.	Area of Village in Hectares.	Occupied Residential Houses.	Number of Households.	Total Population including Institutional and Houseless Population.		
						P	M	F
(0)	(1)	(2)	(3)	(4)	(5)	(6)	(7)	(8)
1	1	Thirumalapuram	1,995·21	695	696	2,905	1,474	1,431
2	2 a/b	Naranapuram	1,732·75	503	513	1,919	932	987
3	2 b/b	Naranapuram	3·49	144	144	624	316	308
4	2/1 a/b	Kottaiyoor	1,047·58	361	381	1,529	770	759
5	2/1 b/b	Kottaiyoor	4·42	298	298	1,378	676	702
6	3	Vasudevanallur	1,505·57	2,942	2,990	13,416	6,654	6,762
7	4	Sangaraperi	348·75	191	191	781	375	406
8	7	Subramaniapuram	463·06	672	674	2,957	1,435	1,522
9	9	Malaiadikurichi	792·32	410	444	1,880	892	988
0	13	Nagaram	723·84	404	405	1,779	887	892
1	14	Ariyoor	875·14	212	212	782	383	399
2	63 a/b	Thenmalai	2,456·32	1,127	1,141	5,025	2,516	2,509
3	63 b/b	Thenmalai	1,112·59	627	686	2,984	1,500	1,484
4	64	Inamkoilpatti	346·76	273	312	1,421	672	749
5	66	Viswanathaperi	3,546·02	1,955	1,960	8,286	4,149	4,137
6	67	Sivagiri	2,241·18	4,787	4,809	20,030	9,824	10,206
7	68	Royagiri	2,748·70	2,275	2,282	10,112	5,025	5,087
8	69	Ramanathapuram	504·42	768	914	4,037	2,030	2,007
19	70	Gudaloor	1,193·08	621	691	2,992	1,489	1,503
20	72	Nelkattumseval	1,991·70	1,091	1,317	5,790	2,866	2,924
21	73	Dharugapuram	891·75	223	224	991	492	499
22	74	Pattakurichi	625·63	90	90	474	226	248
23	80 a/b	Thalaivankottai	136·21	656	657	2,653	1,237	1,416
24	80 b/b	Thalaivankottai	885·21	370	370	1,767	883	884
25	81	Ramasamipuram	1,052·29	741	741	3,445	1,705	1,740
26	82	A. Alangulam	363·49	..	Uninhabited.		..	..
27	126	Addition to Mela Puliangudi R.F. ..	3·57	2	2	3	2	1
28	127	Addition to Mela Chinthamani R F...	2·51	5	5	14	8	6
29	128	Addition to Naranapuram ..	2·86	..	Reserve Forest.		..	..
30	129	Addition to Thirumalapuram R.F. ..	0·90	6	6	15	5	10
31	130	Addition to Vasudevanallur	7·40	..	Reserve Forest		..	..
32	131	Chinthamani Blocks A and B R.F.	130·09	2	2	9	5	4

CENSUS ABSTRACT.

TALUK.

Scheduled Castes.		Scheduled Tribes.		Literate and Educated Persons.		WORKERS: Total workers. (i—ix)		Cultivators.		II Agricultural Labourers.	
M	F	M	F	M	F	M	F	M	F	M	F
(9)	(10)	(11)	(12)	(13)	(14)	(15)	(16)	(17)	(18)	(19)	(20)
671	649	..	..	724	203	928	545	278	67	548	456
286	314	..	..	366	83	638	512	292	144	208	333
..	..	..	..	150	42	205	..	29	..	151	..
486	501	..	..	336	97	468	248	213	67	165	131
..	..	..	..	440	164	379	135	123	17	119	75
1,297	1,320	..	..	3,593	1,358	3,689	2,034	828	186	1,528	1,520
261	282	..	..	214	116	221	222	122	86	31	118
705	739	..	..	677	162	857	763	340	143	350	565
140	174	..	..	481	144	486	246	240	127	137	100
235	255	..	..	545	174	481	194	133	54	246	129
21	26	..	..	159	39	243	81	82	..	110	79
232	231	..	..	1,298	404	1,496	1,005	626	38	455	937
433	426	..	..	734	222	812	615	344	145	326	450
153	170	..	..	393	172	403	291	180	78	90	176
1,460	1,509	..	..	2,072	864	2,531	1,168	802	81	1,097	939
1,552	1,617	16	18	5,026	2,036	5,635	3,045	1,046	321	2,973	2,397
964	985	..	..	2,880	1,173	2,922	759	1,029	57	1,189	568
469	449	..	..	1,086	335	1,181	574	342	37	292	356
361	398	..	..	697	264	901	555	408	92	345	410
706	682	..	..	1,156	247	1,757	876	889	167	632	668
171	198	..	..	230	49	311	214	189	33	95	181
91	96	..	..	112	34	139	87	17	..	109	86
208	220	..	..	501	159	706	463	321	34	193	345
206	196	..	..	448	170	482	176	238	108	160	61
562	631	..	..	732	233	1,006	430	424	139	382	253
..	..	..	..	..	Uninhabited.		..	..	..	..	..
2	1	..	—	..	—	2	1	—	—	1	—
2	2	..	..	3	—	6	4	—	—	6	4
..	..	..	..	..	Reserve Forest.		..	—	—	—	..
..	—	..	—	—	—	5	6	..	..	5	6
..	..	—	..	..	Reserve Forest.		..	..	..	..	..
..	..	..	—	—	—	3	1	..	..	3	1

VILLAGEWISE PRIMARY

13. SIVAGIRI

Serial Number.	Location Code No.	Name of Village.	WORKERS. III Livestock, Forestry Fishing, Hunting, Plantations, Orchards and Allied activities.		IV Mining and Quarrying.		(V) Manufacturing, Processing, Servicing and Repairs. (a) Household Industry.		(b) Other than Household Industry	
			M	F	M	F	M	F	M	F
			(21)	(22)	(23)	(24)	(25)	(26)	(27)	(28)
1	1	Thirumalapuram	6	..	..	..	18	..	2	..
2	2 a/b	Naranapuram	65	14	1	..	10	2	21	6
3	2 b/b	Naranapuram	..	..	..	..	..	..	6	..
4	2/1 a/b	Kottaiyoor	12	5	2	..	2	2	20	2
5	2/1 b/b	Kottaiyoor	1	..	1	..	2	2	31	21
6	3	Vasudevanallur	11	3	47	..	187	89	166	75
7	4	Sangaraperi	30	9	..	..	2	..	7	..
8	7	Subramaniapuram	11	..	..	..	35	..	44	32
9	9	Malaiadikurichi	18	2	..	..	9	3	4	..
10	13	Nagaram	24	4	..	..	3	..	23	..
11	14	Ariyoor	..	..	..	..	20	1	14	..
12	63 a/b	Thenmalai	107	6	6	..	15	1	63	..
13	63 b/b	Thenmalai	12	1	..	..	6	..	41	3
14	64	Inamkoilpatti	38	20	..	..	18	..	28	5
15	66	Viswanathaperi	48	8	3	..	51	89	105	6
16	67	Sivagiri	106	10	20	..	120	37	257	80
17	68	Royagiri	43	..	12	..	74	35	185	37
18	69	Ramanathapuram	54	31	15	..	71	54	115	5
19	70	Gudaloor	35	10	..	..	17	18	10	..
20	72	Nelkattumseval	56	3	1	..	61	12	11	..
21	73	Dharugapuram	..	..	..	..	13	..	3	..
22	74	Pattakurichi	..	..	..	..	..	..	7	1
23	80 a/b	Thalaivankottai	74	20	..	..	41	29	12	6
24	80 b/b	Thalaivankottai	..	..	..	..	10	..	3	..
25	81	Ramasamipuram	40	5	..	..	31	4	18	..
26	82	A. Alangulam	..	..	..	Uninhabited.			..	..
27	126	Addition to Mela Puliangudi R.F.	..	..	..	..	..	..	..	..
28	127	Addition to Mela Chinthamani R.F.	..	..	..	..	..	..	..	..
29	128	Addition to Naranapuram	..	..	..	Reserve Forest.			..	..
30	129	Addition to Thirumalapuram R.F.	..	..	..	..	..	..	..	..
31	130	Addition to Vasudevanallur	..	..	..	Reserve Forest.			..	..
32	131	Chinthamani, Blocks A and B R.F.	..	..	..	..	..	..	..	..

CENSUS ABSTRACT—*cont.*

TALUK.

WORKERS									
VI Construction.		VII Trade and Commerce.		VIII Transport, Storage and Communications.		IX Other Services.		X Non-workers.	
M	F	M	F	M	F	M	F	M	F
(29)	(30)	(31)	(32)	(33)	(34)	(35)	(36)	(37)	(38)
..	..	30	..	3	..	43	22	546	886
..	..	13	2	1	..	27	11	294	475
..	..	3	..	1	..	15	..	111	308
1	..	26	5	2	3	25	33	302	511
..	..	70	10	7	..	25	10	297	567
48	8	391	43	23	2	460	108	2,965	4,728
..	..	7	..	1	..	21	9	154	184
..	..	22	..	1	..	54	23	578	759
8	..	23	2	3	..	44	12	406	742
7	..	13	1	..	..	32	6	406	698
..	..	1	..	..	..	16	1	140	318
23	..	113	3	1	..	87	20	1,020	1,504
3	1	31	1	2	..	47	14	688	869
2	..	22	9	..	..	25	3	269	458
61	3	189	..	12	..	163	42	1,618	2,969
40	..	444	49	47	..	582	151	4,189	7,161
15	..	164	6	12	..	199	56	2,103	4,328
21	3	125	10	5	..	141	78	849	1,433
8	8	32	6	5	..	41	11	588	947
2	..	26	4	4	..	75	22	1,109	2,048
..	..	5	..	..	..	6	..	181	285
..	..	3	..	..	..	3	..	87	161
1	..	27	2	4	..	33	27	531	953
..	..	29	1	2	..	40	6	401	708
6	..	44	1	10	..	51	28	699	1,310
..	..	..	..	Uninhabited.		..	..	..	..
..	..	1	1	..	..	..	..	..	..
..	..	..	..	..	..	..	..	2	2
..	..	..	..	Reserve Forest.		..	..	..	..
..	..	..	..	..	..	..	..	..	4
..	..	..	..	Reserve Forest.		..	..	..	.
..	..	..	..	..	..	..	..	2	3

VILLAGEWISE PRIMARY

13. SIVAGIRI

Serial Number.	Location Code No.	Name of Village.	Area of Village in Hectares.	Occupied Residential Houses.	Number of Households.	Total Population including Institutional and Houseless Population.		
						P	M	F
(0)	(1)	(2)	(3)	(4)	(5)	(6)	(7)	(8)
33	132	Naranapuram	157·95	..	Reserve Forest.		..	..
34	133	Puliangudi, Chinthamani and Vasudevanallur Upper Slopes. R.F.	6,490·74	2	2	6	3	3
35	134	Puliangudi, Chinthamani and Vasudevanallur Lower Slopes. R.F.	4,247·73	6	6	18	10	8
36	135	Sivagiri R.F.	7,259·51	5	5	11	7	4
37	136	T. N. Puthukudi	2,048·64	..	Reserve Forest.		..	..
		Taluk Total ..	45,707·00	22,453	23,170	1,00,033	49,448	50,585

Foot note—

L. C. Number.	*Reference.*
5	Refer Puliangudi Municipality.
6 }	Refer Puliangudi Municipality.
8 }	

CENSUS ABSTRACT—*cont.*

TALUK.

Scheduled Castes.		Scheduled Tribes.		Literate and Educated Persons.		WORKERS. Total workers. (i—ix)		I Cultivators.		II Agricultural Labourers.	
M	F	M	F	M	F	M	F	M	F	M	F
(9)	(10)	(11)	(12)	(13)	(14)	(15)	(16)	(17)	(18)	(19)	(20)
..	..	..	..	..	Reserve Forest.		..	..	..	..	..
..	..	..	..	..	..	2	..	..	..	..	..
..	..	..	..	..	..	6	..	..	..	6	..
..	..	..	..	..	..	4	4	..	..	..	..
..	..	..	..	..	Reserve Forest.		..	..	..	..	..
11,674	**12,071**	**16**	**18**	**25,053**	**8,945**	**28,905**	**15,254**	**9,535**	**2,221**	**11,952**	**11,314**

10 to 12 .. .. .. Refer Sankarankovil taluk.
15 to 62, 65, 71 .. .. .. Refer Sankarankovil taluk.
75 to 78
79 .. .. .. Refer Puliangudi Municipality.
83 to 125 .. .. Refer Sankarankovil taluk.

VILLAGEWISE PRIMARY

13. SIVAGIRI

Serial Number.	Location Code No.	Name of Village.	WORKERS. III Livestock, Forestry, Fishing, Mining, Hunting and Plantations, Orchards and Allied activities.		IV Quarrying.		(V) Manufacturing, Processing, Servicing and Repairs. (a) Household Industry.		(b) Other than Household Industry.	
			M	F	M	F	M	F	M	F
			(21)	(22)	(23)	(24)	(25)	(26)	(27)	(28)
33	132	Naranapuram	..	..	..	..	Reserve Forest.		..	..
34	133	Puliangudi, Chinthamani and Vasudevanallur Upper Slopes. R.F.	1	..	..	..	..	..	..	..
35	134	Puliangudi, Chinthamani and Vasudevanallur Lower Slopes. R.F.	..	..	..	..	..	..	..	..
36	135	Sivagiri R.F.	4	4	..	..	..	..	..	..
37	136	T. N. Puthukudi	..	..	..	..	Reserve Forest.		..	..
		Taluk Total ..	796	155	108	..	816	378	1,196	378

Foot note—

T. C. Number.	*Reference.*
5	.. .. .. Refer Puliangudi Municipality.
6, 8	.. .. .. Refer Puliangudi Municipality.

CENSUS ABSTRACT—*concld.*

TALUK.

WORKERS.									
VI Construction.		VII Trade and Commerce.		VIII Transport, Storage and Communications.		IX Other Services.		X Non-workers.	
M	F	M	F	M	F	M	F	M	F
(29)	)30)	(31)	(32)	(33)	(34)	(35)	(36)	(37)	(38)
..	..	..	..	Reserve Forest.			..	..	..
..	..	1	..	..	..	..	..	1	3
...	..	..	..	..	..	..	..	4	8
..	..	..	..	..	..	..	..	3	..
..	..	..	..	..	Reserve Forest.			..	..
246	23	1,855	156	146	5	2,255	693	20,543	35,331

10 to 12 .. .. .. Refer Sankarankovil taluk.

15 to 62, 65, 71, 75 to 78 .. .. .. Refer Sankarankovil taluk.

79 .. .. .. Refer Puliangudi Municipality.

83 to 125 .. .. Refer Sankarankovil taluk.

APPENDIX.

Statement showing a list of Revenue Villages forming part of Panchayats.

L.C. Number	*Name of Village*	*Name of Panchayat in which included with alphabetical indications for the total segment.*	*Cross reference for the other segment/segments of Panchayat.*
(1)	(2)	(3)	(4)
2 b/b	Naranapuram.	Vasudevanallur a/c	2/1 b/b for b/c, 3 for c/c.
2/1 b/b	Kottaiyoor.	Vasudevanallur b/c.	2 b/b, for a/c, 3 for c/c.
3	Vasudevanallur.	Vasudevanallur c/c.	2 b/b for a/c, 2/1 b/b for b/c.
14	Ariyoor.	Ariyoor a/b.	74 for b/b.
74	Pattakurichi.	Ariyoor b/b.	14 for a/b.
81	Ramasamiapuram.	Ramasamiapuram a/b.	82 for b/b.
82	A. Alangulam.	Ramasamiapuram b/b.	81 for a/b.

URBAN BLOCKWISE PRIMARY

13. SIVAGIRI

Serial Number.	Location Code No.	Name of Town/Ward/ Enumerator's Block No.	Area of Town in Sq. Kms.	Occupied Residential Houses.	Number of House-holds.	Total Population including Institutional and Houseless Population.		
						P	M	F
(0)	(1)	(2)	(3)	(4)	(5)	(6)	(7)	(8)
	I. PULIANGUDI (M)							
1	WARD/E.B. No.	1/1	..	54	54	258	133	125
2		1/2	..	114	117	475	233	242
3		1/3	..	82	102	381	193	188
4		1/4	..	114	115	503	235	268
		Total	..	364	388	1,617	794	823
5		2/5	..	102	103	472	228	244
6		2/6	..	99	99	434	214	220
7		2/7	..	78	84	391	187	204
8		2/8	..	116	116	531	264	267
		Total	..	395	402	1,828	893	935
9		3/9	..	64	71	317	156	161
10		3/10	..	114	126	622	306	316
11		3/11	..	109	111	478	240	238
12		3/12	..	102	102	487	247	240
		Total	..	389	410	1,904	949	955
13		4/13	..	93	96	417	212	205
14		4/14	..	105	105	484	241	243
15		4/15	..,	76	84	348	178	170
16		4/16	..	96	98	425	216	209
		Total	..	370	383	1,674	847	827
17		5/17	..	70	70	320	154	166
18		5/18	..	122	122	606	300	306
19		5/19	..	83	85	332	167	165
20		5/20	..	85	85	383	198	185
		Total	..	360	362	1,641	819	822
21		6/21	..	48	48	233	119	114
22		6/22	..	114	121	548	264	284
23		6/23	..	60	61	296	150	146
24		6/24	..	76	77	364	174	190
		Total	..	298	307	1,441	707	734

CENSUS ABSTRACT
TALUK.

Scheduled Castes.		Scheduled Tribes.		Literate and Educated Persons.		WORKERS. Total Workers (i—ix).		I Cultivators.		II Agricultural Labourers.	
M	F	M	F	M	F	M	F	M	F	M	F
(9)	(10)	(11)	(12)	(13)	(14)	(15)	(16)	(17)	(18)	(19)	(20)
..	..	..	..	102	92	46	5	4	..	..	.
..	..	..	..	152	105	103	46	18	9	16	17
..	..	..	..	158	138	88	1	37	..	4	
..	..	..	..	176	156	103	13	18	..	7	3
..	..	..	..	588	491	340	65	77	9	27	20
19	17	24	26	96	36	133	72	38	20	37	32
35	37	..	..	87	24	125	86	38	..	48	68
..	..	..	..	76	35	106	90	60	9	13	60
..	..	..	..	150	92	140	73	45	26	61	35
54	54	24	26	409	187	504	321	181	55	159	195
..	..	..	..	75	38	97	1	33	..	1	..
..	..	..	..	29	95	199	111	105	12	56	90
..	..	..	..	87	11	138	94	38	11	46	40
..	..	..	..	108	21	149	103	40	29	65	61
..	..	..	..	290	165	583	309	216	52	168	191
..	..	..	..	118	57	123	35	24	2	38	29
..	..	..	..	135	56	147	20	32	..	27	10
..	..	..	..	111	41	110	38	16	2	6	8
..	..	..	..	135	33	141	4	..	..	47	..
..	..	..	..	499	187	521	97	72	4	118	47
1	..	..	..	61	36	84	20	1	..	18	8
..	..	..	..	156	50	173	127	34	22	58	60
..	..	..	..	68	22	94	44	14	1	40	38
..	..	..	..	141	84	100	22	5	..	3	7
1	..	..	..	426	192	451	213	54	23	119	113
..	..	..	..	48	11	81	65	1	1	30	35
..	..	..	..	167	61	141	124	47	40	25	40
..	..	..	..	81	14	87	91	8	3	9	13
..	..	..	..	124	72	108	110	6	..	1	..
..	..	..	..	420	158	417	390	62	44	65	8

URBAN BLOCKWISE PRIMARY

13. SIVAGIRI

Serial Number.	Location Code No.	Name of Town/Ward/ Enumerator's Block No.	WORKERS.							
			III Livestock, Forestry, Fishing, Hunting, Plantations, Orchards and Allied activities.		IV Mining and Quarrying.		(V) Manufacturing, Processing, Servicing and Repairs.			
							(a) Household Industry.		(b) Other than Household Industry.	
			M	F	M	F	M	F	M	F
			(21)	(22)	(23)	(24)	(25)	(26)	(27)	(28)
	I. PULIANGUDI (M)—*cont.*									
1	WARD/E.B. No.	1/1	..	2	..	..	..	..	7	..
2		1/2	..	..	..	..	3	6	5	1
3		1/3	..	..	..	..	..	..	13	1
4		1/4	8	..	..	..	..	..	12	2
		Total ..	8	2	..	..	3	6	38	4
5		2/5	2	..	..	..	4	5	19	11
6		2/6	..	..	..	..	9	9	..	..
7		2/7	..	..	..	..	17	..	1	19
8		2/8	..	..	..	..	3	2	10	3
		Total ..	2	..	..	..	33	16	30	33
9		3/9	1	..	..	..	1	..	30	..
10		3/10	2	2	..	..	..	..	17	7
11		3/11	..	..	..	..	14	21	16	18
12		3/12	3	..	..	..	12	12	1	..
		Total ..	6	2	..	..	27	33	64	25
13		4/13	1	..	..	..	16	2	8	..
14		4/14	..	..	..	..	15	3	16	3
15		4/15	..	..	..	..	2	..	31	..
16		4/16	..	..	..	..	9	1	41	2
		Total ..	1	..	..	..	42	6	96	5
17		5/17	..	..	..	..	44	12	2	..
18		5/18	..	..	..	..	35	43	7	..
19		5/19	3	..	..	..	3	1	10	3
20		5/20	..	..	..	..	58	14	..	..
		Total ..	3	..	..	..	140	70	19	3
21		6/21	13	..	..	..	15	25	1	..
22		6/22	3	..	..	..	15	39	11	2
23		6/23	..	..	..	..	54	75	6	..
		6/24	..	..	..	..	65	108	5	..
		Total ..	16	..	..	..	149	247	23	2

CENSUS ABSTRACT—*cont.*

TALUK.

WORKERS									
VI Construction.		VIII Trade and Commerce.		VII Transport, storage and Communications.		IX Other Services.		X Non-workers.	
M	F	M	F	M	F	M	F	M	F
(29)	(30)	(31)	(32)	(33)	(34)	(35)	(36)	(37)	(38)
	..	1	2	1	..	17	1	87	120
..	..	31	3	3	1	26	9	130	196
..	..	14	..	2	..	18	..	105	187
..	..	18	..	5	..	35	8	132	255
3	..	77	5	11	1	96	18	454	758
..	..	3	..	..	..	30	4	95	172
..	..	1	..	..	..	29	9	89	134
..	..	8	..	1	..	6	2	81	114
..	..	1	..	..	..	20	7	124	194
..	..	13	..	1	..	85	22	389	614
..	..	16	..	4	..	11	1	59	160
..	..	11	..	..	..	8	..	107	205
..	..	21	2	..	2	3	..	102	144
..	..	12	1	..	..	16	..	98	137
..	..	60	3	4	2	38	1	366	646
2	..	19	..	..	..	15	2	89	170
6	..	27	..	2	..	22	4	94	223
2	..	13	..	2	..	38	28	68	132
..	..	34	..	..	..	10	1	75	205
10	..	93	..	4	..	85	35	326	730
4	..	11	..	..	..	4	..	70	146
4	..	28	1	2	..	5	1	127	179
4	..	10	..	2	..	8	1	73	12
1	..	3	..	..	..	30	1	98	163
13	..	52	1	4	..	47	3	368	609
..	..	10	..	3	2	8	2	38	49
4	..	14	.	4	1	18	2	123	160
..	..	8	..	..	..	2	..	63	55
	..	11	..	1	..	19	2	66	80
4		43	.	8	3	47	6	0	344

URBAN BLOCKWISE PRIMARY

13. SIVAGIRI

Serial Number.	Location Code No.	Name of Town/Ward/ Enumerator's Block No.	Area of Town in Sq. Kms.	Occupied Residential Houses.	No. of House holds.	Total Population including Institutional and Houseless Population.		
						P	M	F
		(2)	(3)	(4)	(5)	(6)	(7)	(8)
	I PULIANGUDI	(M)—*cont.*						
25	WARD/E.B. No.	7/25	..	75	84	337	157	180
26		7/26	..	112	120	623	313	310
27		7/27	..	96	98	435	213	222
		Total ..	..	**283**	**302**	**1,395**	**683**	**712**
28		8/28	..	72	72	415	192	223
29		8/29		74	74	396	205	191
30		8/30	..	82	102	514	268	246
31		8/31	..	84	84	513	263	250
		Total ..	..	**312**	**332**	**1,838**	**928**	**910**
32		9/32	..	111	111	612	308	304
33		9/33	..	104	104	597	308	289
34		9/34	..	88	98	531	256	275
		Total ..	..	**303**	**313**	**1,740**	**872**	**868**
35		10/35	..	120	152	621	301	320
36		10/36	..	87	113	484	248	236
37		10/37	..	108	116	527	301	226
		Total ..	..	**315**	**381**	**1,632**	**850**	**782**
38		11/38	..	118	121	628	315	313
39		11/39	..	91	93	456	234	222
40		11/40	..	114	114	514	261	253
41		11/41	..	82	82	365	186	179
		Total ..	..	**405**	**410**	**1,963**	**996**	**967**
42		12/42	..	85	85	366	184	182
43		12/43	..	113	113	465	229	236
44		12/44	..	66	66	259	138	121
45		12/45	..	70	70	306	169	137
46		12/46	..	84	93	503	265	238
47		12/47	..	80	82	385	184	201
48		12/48	..	71	73	402	206	196
49		12/49	..	54	54	223	113	110
		Total ..	..	**623**	**636**	**2,909**	**1,488**	**1,421**

CENSUS ABSTRACT—*cont.*

TALUK.

Scheduled Castes.		Scheduled Tribes.		Literate and Educated Persons.		WORKERS. Total Workers. (i—ix)		I Cultivators.		II Agricultural Labourers.	
M	F	M	F	M	F	M	F	M	F	M	F
(9)	(10)	(11)	(12)	(13)	(14)	(15)	(16)	(17)	(18)	(19)	(20)
..	..	..	..	99	39	97	36	..	..	..	..
..	..	..	..	170	52	160	60	34	2	7	8
..	..	..	..	62	61	118	34	23	..	22	25
..	..	..	..	331	152	375	130	57	2	29	33
192	223	..	..	64	20	91	90	..	..	31	33
..	..	..	..	116	44	115	4	13	..	7	..
..	..	..	..	129	31	147	110	30	3	5	8
..	..	..	..	148	45	142	87	15	..	13	2
192	223	..	..	457	140	495	291	58	3	56	93
..	..	..	..	199	79	157	106	24	12	16	9
..	..	..	..	205	74	161	131	8	3	..	..
..	..	..	..	146	62	116	59	10	1	5	..
..	..	..	..	550	215	434	296	42	16	21	9
..	..	..	..	132	34	178	125	11	7	5	2
..	..	..	..	113	35	135	68	18	5	..	..
47	..	..	..	159	24	144	90	9	..	1	1
47	..	..	..	404	93	457	283	38	12	6	3
..	..	..	..	153	23	157	127	..	1	..	..
..	..	..	..	164	39	146	70	3	..	12	9
..	..	..	..	142	32	152	98	..	..	26	30
..	..	..	..	123	44	94	33	5	..	19	52
..	..	..	..	582	138	549	328	8	1	57	51
157	155	..	..	82	19	99	95	14	..	63	85
227	234	..	..	149	69	157	147	16	12	136	135
138	121	..	..	48	9	83	89	16	2	65	87
..	..	..	..	88	25	93	76	29	11	49	63
..	..	..	..	196	90	126	58	21	..	43	47
..	..	..	..	99	48	96	99	35	1	9	63
..	..	..	..	126	45	98	113	2	1	90	110
113	110	..	..	36	12	55	51	..	2	55	49
635	620	..	..	824	316	807	728	133	29	510	639

URBAN BLOCKWISE PRIMARY

13. SIVAGIRI

Serial Number.	Location Code No.	Name of Town/Ward/ Enumerator's Block No.	WORKERS. III Livestock, Forestry, Fishing, Hunting, Plantations, Orchards and Allied activities.		IV Mining and Quarrying.		(V) Manufacturing, Processing, Servicing and Repairs. (a) Household Industry.		(b) Other than Household Industry	
			M	F	M	F	M	F	M	F
			(21)	(22)	(23)	(24)	(25)	(26)	(27)	(28)
	I PULIANGUDI (M)—*cont.*									
25	WARD/E.B. No.	7/25	1	..	..	..	31	25	15	..
26		7/26	3	..	..	..	20	43	12	3
27		7/27	1	1	..	..	5	3	23	5
		Total ..	5	1	..	..	56	71	50	8
28		8/28	2	..	..	..	25	..	5	1
29		8/29	..	..	..	..	61	2	2	1
30		8/30	6	6	..	..	57	88	17	5
31		8/31	..	..	..	..	88	85	3	..
		Total ..	8	6	..	..	220	175	27	7
32		9/32	..	..	..	..	62	84	8	..
33		9/33	1	..	..	..	98	127	4	..
34		9/34	..	..	..	..	33	57	6	..
		Total ..	1	..	..	..	193	268	18	..
35		10/35	2	..	..	..	26	73	91	7
36		10/36	18	27	..	..	65	33	3	3
37		10/37	1	6	..	..	18	18	36	15
		Total ..	21	33	..	..	109	124	130	25
38		11/38	12	3	..	..	85	100	40	23
39		11/39	1	3	..	..	85	58	6	..
40		11/40	..	..	..	..	68	67	8	..
41		11/41	..	..	..	..	51	17	..	..
		Total ..	13	6	..	..	289	242	54	23
42		12/42	..	..	..	..	..	..	1	..
43		12/43	..	..	..	..	..	..	1	..
44		12/44	..	..	..	..	..	..	..	..
45		12/45	..	..	..	..	..	..	3	..
46		12/46	..	..	..	..	15	5	7	2
47		12/47	2	..	..	..	1	..	28	21
48		12/48	..	..	..	..	1	..	..	..
49		12/49	..	..	..	..	..	..	..	..
		Total ..	2	..	..	..	17	5	40	23

CENSUS ABSTRACT—*cont.*

TALUK.

WORKERS									
VI Construction		VII Trade and Commerce		VIII Transport, Storage and Com unications		IX Other Services		X Non-workers	
M	F	M	F	M	F	M	F	M	F
(29)	(30)	(31)	(32)	(33)	(34)	(35)	(36)	(37)	(38)
..	..	34	7	5	..	11	4	60	144
..	..	62	2	12	..	10	2	153	250
..	..	29	..	6	..	9	..	95	188
..	..	125	9	23	..	30	6	308	582
..	..	..	..	2	2	26	4	101	133
..	..	21	1	2	..	9	..	90	187
..	..	21	..	3	..	8	..	121	136
..	..	27	..	2	..	5	..	121	163
..	..	69	1	9	2	48	4	433	819
..	..	36	..	1	..	10	1	151	198
..	..	37	..	1	..	12	1	147	158
..	..	45	..	5	1	12	..	140	216
..	..	118	..	7	1	34	2	438	572
1	..	24	34	1	..	17	2	123	195
..	..	22	..	..	..	9	..	113	168
3	..	21	1	1	..	54	49	157	136
4	..	67	35	2	..	80	51	393	499
..	..	5	..	..	—	15	..	158	186
4	..	23	..	7	..	5	..	88	152
9	..	32	..	2	..	7	1	109	155
..	..	12	..	2	..	6	4	92	146
13	..	72	..	11	—	32	5	447	639
..	..	6	..	..	..	15	10	85	87
..	..	2	..	2	..	..	—	72	89
..	..	..	..	1	—	1	—	55	32
..	..	8	1	..	..	4	1	76	61
1	..	18	..	..	..	21	4	139	180
2	..	11	6	..	..	8	8	88	102
..	..	..	..	..	..	5	2	108	83
..	..	..	..	..	..	..	..	58	59
3	..	45	7	3	..	54	25	681	693

URBAN BLOCKWISE PRIMARY

13. SIVAGIRI

Serial Number.	Location Code No.	Name of Town/Ward/ Enumerator's Block No.	Area of Town in Sq. Kms.	Occupied Residential Houses.	Number of House holds.	Total Population including Institutional and Houseless Population.		
						P	M	F
(0)	(1)	(2)	(3)	(4)	(5)	(6)	(7)	(8)
		I. PULIANGUDI (M)—*cont.*						
50	WARD/E.B. No	13/50 .. .. —	..	129	129	534	261	273
51		13/51	..	116	116	468	215	253
52		13/52	..	97	109	509	252	257
		Total ..	..	342	354	1,511	728	783
53		14/53	..	98	101	471	233	238
54		14/54	..	91	91	452	223	229
55		14/55	..	90	92	441	222	219
56		14/56	..	99	99	430	203	227
57		14/57	..	95	95	462	228	234
58		14/58	..	80	82	346	175	171
		Total ..	..	553	560	2,602	1,284	1,318
59		15/59	..	114	114	464	224	240
60		15/60	..	81	83	364	180	184
61		15/61	..	74	74	323	152	171
62		15/62	..	77	77	322	162	160
63		15/63	..	56	56	309	164	145
		Total ..	..	402	404	1,782	882	900
64		16/64	..	110	111	469	216	253
65		16/65	..	100	100	388	195	193
66		16/66	..	80	80	359	164	195
67		16/67	..	100	113	498	250	248
		Total ..	..	390	404	1,714	825	889
68		17/68	..	88	100	554	267	287
69		17/69	..	104	104	589	290	299
70		17/70	..	130	130	660	333	327
		Total ..	..	322	334	1,803	890	913
71		18/71	..	103	107	482	218	264
72		18/72	..	64	66	331	154	177
73		18/73	..	114	114	495	250	245
74		18/74	..	103	104	439	211	228
		Total ..	..	384	391	1,747	833	914

CENSUS ABSTRACT—*cont.*
TALUK.

Scheduled Castes		Scheduled Tribes		Literate and Educated Persons		WORKERS. Total workers (i– ix)		I Cultivators.		II Agricultural Labourers.	
M	F	M	F	M	F	M	F	M	F	M	F
(9)	(10)	(11)	(12)	(13)	(14)	(15)	(16)	(17)	(18)	(19)	(20)
..	..	..	..	171	53	153	103	33	3	16	45
..	..	..	..	107	21	141	102	8	3	36	58
..	..	..	..	92	18	159	50	27	..	52	22
..	..	..	..	370	92	453	255	68	6	104	125
41	46	..	..	90	24	135	48	23	4	45	19
..	..	..	..	170	82	121	27	1	..	2	1
..	..	..	..	142	34	95	17	..	..	5	2
..	..	..	..	167	87	117	63	19	1	9	19
..	..	..	..	137	53	128	79	18	..	5	10
6	8	..	..	128	114	69	15	13	8	..	..
47	54	..	..	834	394	665	249	74	13	66	51
201	216	..	..	103	22	132	114	3	3	30	36
162	161	..	..	75	17	107	92	1	..	37	31
151	169	..	..	55	26	101	41	46	7	52	34
160	156	..	..	82	24	90	17	75	2	10	15
164	145	..	..	65	14	80	30	51	12	5	17
838	847	..	..	380	103	510	294	176	24	134	133
203	240	..	..	66	34	142	141	11	5	92	126
183	186	..	..	70	23	119	121	110	..	..	120
158	185	..	..	41	19	93	103	9	7	82	96
241	242	..	..	64	24	165	6	20	..	137	5
785	853	..	..	241	100	519	371	150	12	311	347
71	71	..	..	116	35	135	123	8	3	14	14
..	..	..	..	152	61	156	145	..	..	..	..
..	..	..	..	212	52	187	118	55	25	..	..
71	71	..	..	480	148	478	386	63	28	14	14
..	14	..	..	146	126	114	36	13	4	13	13
..	..	..	..	106	32	77	46	24	4	11	28
..	..	..	..	145	70	150	22	2	..	89	20
..	..	..	..	107	21	124	101	3	..	3	6
..	14	..	..	504	299	465	205	49	8	116	67

URBAN BLOCKWISE PRIMARY

13 SIVAGIR$_I$

Serial Number	Location Code No.	Name of Town/Ward/ Enumerator's Block No.	WORKERS. III Livestock, Forestry, Fishing, Hunting, Plantations, Orchards and Allied activities. M	III F	IV Mining and Quarrying. M	IV F	V Manufacturing, Processing, Servicing and Repairs. (a) Household Industry. M	(a) F	(b) Other than Household Industry. M	(b) F
			(21)	(22)	(23)	(24)	(25)	(26)	(27)	(28)
		I. PULIANGUDI (M)—*cont.*								
50	Ward/EB No 13/50		9	9	..	..	9	1	44	6
51		13/51	..	..	..	..	68	37	1	2
52		13/52	3	..	..	..	26	12	12	5
		Total ..	12	9	..	..	103	50	57	13
53		14/53	17	4	..	..	6	11	14	7
54		14/54	..	..	..	..	97	24	..	..
55		14/55	..	..	..	..	87	15	..	..
56		14/56	..	..	..	..	26	29	10	
57		14/57	..	..	..	..	60	54	8	6
58		14/58	..	..	..	..	3	..	..	2
		Total ..	17	4	..	..	279	133	32	17
59		15/59	1	..	..	..	72	72	..	..
60		15/60	..	..	..	..	53	54	..	1
61		15/61	..	..	..	..	..	..	..	..
62		15/62	..	..	..	..	..	..	1	..
63		15/63	..	..	..	..	..	..	..	..
		Total ..	1	..	..	..	125	126	1	1
64		16/64	14	..	..	..	7	6	..	..
65		16/65	..	..	..	..	..	..	1	..
66		16/66	..	..	..	..	..	..	..	..
67		16/67	..	..	..	..	..	..	..	..
		Total ..	14	..	..	..	7	6	1	..
68		17/68	1	..	..	..	83	98	3	..
69		17/69	..	..	..	..	115	142	..	1
70		17/70	..	..	..	..	92	91	9	..
		Total ..	1	..	..	..	290	331	12	1
71		18/71	..	..	..	..	14	11	22	5
72		18/72	..	..	..	..	11	13	1	..
73		18/73	30	..	..	..	8	..	1	1
74		18/74	..	1	..	..	66	81	7	5
		Total ..	30	1	..	..	99	105	31	11

CENSUS ABSTRACT—*cont.*

TALUK.

WORKERS.									
VI Construction.		VII Trade and Commerce.		VIII Transport, Storage and Communications.		IX Other Services.		X Non-workers.	
M	F	M	F	M	F	M	F	M	F
(29)	(30)	(31)	(32)	(33)	(34)	(35)	(36)	(37)	(38)
..	..	..	18	..	..	15	21	108	170
..	..	17	..	..	..	11	2	74	151
..	..	18	..	1	2	20	9	93	207
..	..	61	18	2	2	46	32	275	528
1	..	12	2	2	1	15	..	98	190
..	..	10	..	..	..	11	2	102	202
..	..	..	..	..	..	3	..	127	202
1	..	34	9	9	..	9	3	86	164
..	..	19	4	6	..	12	5	100	155
2	..	10	1	3	..	38	4	106	156
4	..	85	16	20	1	88	14	619	1,069
5	..	2	..	1	..	18	3	92	126
2	..	6	4	..	..	8	2	73	92
..	..	..	..	2	..	1	..	51	130
..	..	..	..	1	..	3	..	72	143
..	..	2	..	..	..	22	1	84	115
7	..	10	4	4	..	52	6	372	606
..	..	4	..	1	..	13	4	74	112
..	..	5	..	..	..	3	1	76	72
..	..	..	..	..	..	2	..	71	92
..	..	..	..	1	..	7	1	85	242
..	..	9	..	2	..	25	6	306	518
..	..	14	1	..	6	12	1	132	164
..	..	37	1	..	..	3	1	134	154
4	..	18	..	1	..	8	2	146	209
4	..	69	2	1	6	24	4	412	527
1	..	22	..	7	..	22	4	104	228
1	..	14	..	3	..	12	1	77	131
1	..	12	..	4	..	3	1	100	223
4	..	24	6	10	..	7	2	87	127
7	..	72	6	24	..	44	7	368	709

URBAN BLOCKWISE PRIMARY

13. SIVAGIRI

Serial Number.	Location Code No.	Name of Town/Ward/ Enumerator's Block No.	Area of Town in Sq. Kms.	Occupied Residential Houses.	Number of Households.	Total Population including Institutional and Houseless Population.		
						P	M	F
(0)	(1)	(2)	(3)	(4)	(5)	(6)	(7)	(8)
I. PULIANGUDI (M)—*cont.*								
75	Ward/E.B. No. 19/75		..	94	94	382	181	201
76	19/76		..	76	82	407	197	210
77	19/77		..	96	96	443	238	205
78	19/78		..	65	66	316	155	161
		Total ..	..	331	338	1,548	771	777
79	20/79		..	94	97	445	213	232
80	20/80		..	93	101	440	218	222
81	20/81		..	138	138	612	298	314
		Total ..	..	225	336	1,497	729	768
82	21/82		..	66	66	300	147	153
83	21/83		..	85	85	382	197	185
84	21/84		..	48	49	231	112	119
85	21/85		..	95	94	434	204	230
		Total ..	..	294	294	1,347	660	687
86	22/86		..	94	104	463	232	231
87	22/87		..	86	94	429	214	215
88	22/88		..	85	85	372	183	189
89	22/89		..	73	79	345	161	184
		Total ..	..	338	362	1,609	790	819
		Town Total ..	42,32	8,096	8,403	38,742	19,218	19,524

CENSUS ABSTRACT—*cont.*

TALUK.

Scheduled Castes.		Scheduled Tribes.		Literate and Educated Persons.		WORKERS. Total Workers (i– ix).		I Cultivators.		II Agricultural Labourers.	
M	F	M	F	M	F	M	F	M	F	M	F
(9)	(10)	(11)	(12)	(13)	(14)	(15)	(16)	(17)	(18)	(19)	(20)
..	..	..	..	113	36	120	49	34	3	6	36
..	..	..	..	118	95	100	32	25	..	39	29
..	..	..	..	109	45	148	71	..	..	119	69
..	..	..	..	105	41	85	55	40	27	12	23
..	..	..	..	**445**	**217**	**453**	**207**	**99**	**30**	**176**	**175**
..	..	..	..	136	50	115	19	1	..	20	8
..	..	..	..	117	20	123	44	..	..	..	..
..	..	..	..	143	20	178	152	..	..	12	5
..	..	..	..	**396**	**90**	**416**	**215**	**1**	..	**32**	**13**
..	..	..	..	64	22	95	100	48	51	31	37
..	..	..	..	102	26	119	104	52	44	40	53
..	..	..	..	55	27	63	36	13	11	14	18
..	..	..	..	97	44	118	59	36	14	39	36
..	..	..	..	**318**	**119**	**395**	**299**	**149**	**120**	**124**	**144**
136	146	..	..	108	31	147	139	90	37	54	101
118	128	..	..	104	27	126	124	46	37	56	68
183	189	..	..	76	20	123	127	40	40	66	77
127	151	..	..	56	16	92	74	30	..	44	63
564	**614**	..	..	**344**	**94**	**486**	**464**	**206**	**114**	**220**	**309**
3,234	**3,350**	**24**	**26**	**10,092**	**4,090**	**10,775**	**6,396**	**1,916**	**605**	**2,742**	**2,842**

URBAN BLOCKWISE PRIMARY

13. SIVAGIRI

Serial Number.	Location Code No.	Name of Town/Ward/ Enumerator's Block No.	WORKERS III Livestock, Forestry, Fishing, Hunting, Plantations, Orchards and Allied activities. M	III F	IV Mining and Quarrying. M	IV F	(V) Manufacturing, Processing Servicing and Repairs. (a) Household Industry. M	(a) F	(b) Other than Household Industry. M	(b) F
			(21)	(22)	(23)	(24)	(25)	(26)	(27)	(28)
		I. PULIANGUDI (M)—cont.								
75	Ward/E.B. No.	19/75	..	..	..	..	32	9	2	..
76		19/76	..	..	..	..	3	..	3	1
77		19/77	..	..	..	..	2	..	6	1
78		19/78	..	..	..	..	7	..	10	2
		Total ..	..	..	..	..	44	9	21	4
79		20/79	..	..	..	..	72	6	1	..
80		20/80	..	..	..	..	102	43	13	..
81		20/81	..	..	..	..	..	..	140	134
		Total ..	..	..	..	..	174	49	154	134
82		21/82	..	..	..	..	5	9	4	1
83		21/83	1	..	..	..	6	5	5	..
84		21/84	..	..	..	..	10	5	5	..
85		21/85	..	..	..	..	15	7	4	2
		Total ..	1	..	..	..	36	26	18	3
86		22/86	..	..	..	..	..	..	1	..
87		22/87	..	..	..	..	11	5	3	7
88		22/88	12	6	..	..	..	..	..	..
89		22/89	..	..	..	..	11	9	..	..
		Total ..	12	6	..	..	22	14	4	7
		Town Total ..	174	70	..	..	2,457	2,112	920	349

* Area figures for village and town areas are those supplied by the Assistant Director of Survey and Land Records of the District village and town areas will not tally with the taluk figures furnished by the Director of Land Records because taluk area given by the

CENSUS ABSTRACT—*concld.*

TALUK.

WORKERS									
VI Construction.		VII Trade and Commerce.		VIII Transport, Storage and Communications.		IX Other Services.		X Non-workers.	
M	F	M	F	M	F	M	F	M	F
(29)	(30)	(31)	(32)	(33)	(34)	(35)	(36)	(37)	(38)
8	..	33	..	2	..	3	1	61	152
..	..	14	..	3	..	13	2	97	178
..	..	7	..	1	..	13	1	90	134
1	2	9	..	..	..	6	1	70	106
9	2	63	..	6	..	35	5	318	570
..	..	2	..	..	..	19	5	98	213
..	..	3	..	..	..	5	1	95	178
2	1	12	1	..	..	12	11	120	162
2	1	17	1	..	..	36	17	313	553
..	..	6	2	..	..	1	..	52	53
..	..	13	..	..	..	2	2	78	81
4	..	13	..	..	..	4	2	49	83
..	..	20	..	1	..	3	..	86	171
4	..	52	2	1	..	10	4	265	388
..	..	..	..	..	..	2	1	85	92
..	..	1	..	..	..	9	7	88	91
..	..	1	..	1	..	3	4	60	62
..	..	1	..	1	..	5	2	69	110
..	..	3	..	2	..	19	14	302	355
87	3	1,275	110	149	18	1,055	287	8,443	13,126

Director concerned (in consultation with the Tahsildars of the taluks concerned) and Local Bodies respectively. The total of the area figures of the of Land Records takes into account hills, forests, rivers, etc., where as village and town area may not include the same.

APPENDIX.

STATEMENT SHOWING THE DETAILS OF WARD/HNB AND DOOR NUMBERS CONSTITUTING THE E.B.

E.B. Number.	*Number of Survey Ward.*	*Number of Ward and Street Numbers.*	*Street Name.*	*Door Number.*
(1)	(2)	(3)	(4)	(5)
			I. PULIANGUDI (M)	
1	VI	1—1	Nattu Kanakku Pillai Street	1 to 20 ; 38 to 47.
		1—2	Subramaniasami Sannathy Street	1 to 5 ; 49 to 66.
		1—3	Vadakkuratha Veethi	1 to 4.
		1—5	Subramaniasamy Kovil Street	1 to 5.
		1—6	Subramaniasamy Kovil Therkku Street	1 to 27.
2		1—1	Vallaba Vinayagar Kovil Street	1 to 43 ; 94 to 172.
3		1—1	7, Narasinga Perumal Kovil Street	1 to 95.
		1—8	Vedikara Naidu Street	1 to 30.
4		1—9	Nagiah Naidu Street	1 to 22.
		1—10	Kiranamunsif Naidu Street	1 to 37.
		1—11	Jadamunisami Koil Street	1 to 5.
		1—12	Melartha Veethi	1 to 4.
		1—13	Kiranachavadi Street	1 to 17.
		1—14	Kanaga Vinayagar Kovil Thenvadal Street	1 to 58.
5		1—1	Kanaka Vinayagar Koil Street	1 to 93.
		2—2	Sullakarai Road	1 to 22.
6		2—3	Vallaba Vinayagar Koil Street	44 to 78.
		2—4	Annamalai Nadar Mudukku Street	1 to 30.
		2—5	Petchiammal Koil Street	1 to 57.
7		2—6	Narayanaswami Kovil Street	1 to 22.
		2—7	Petchiamman Koil Street	1 to 40.
		2—8	Sappanaikkaruppam Koil Street	1 to 27.
8		2—9	Nadar Thenvadal Street	1 to 75.
		2—10	Sullakarai Street	1 to 51.
9		2—1	Nattukargu Pillai Street	21 to 29.
		3—2	Subramaniasami Koil Sannathy Street	6 to 48.
		3—3	Sethuramasamy Street	1 to 42.
10		3—4	Arunachala Vinayagar Koil Street	1 to 29 ; 158 to 202.
		3—5	Velayar Street	1 to 40.
11		3—6	Mela Nanthi Street	1 to 64 ; 64A.
		3—7	Mela Thaika Street	1 to 49.
12		3—8	Veerappasami Koil Street	1 to 43.
		3—9	Velayan Kinaru Street	1 to 16.
		3—10	Velloorani Street	1 to 8.
		3—11	Melananthi Vadakku Street	1 to 16.
		3—12	Melananthi Nadu Street	1 to 18.
13		4—1	Nattu Kanakku Pillai Street	30 to 37.
		4—2	Sullakarai Road	Nil.
		4—3	Vellabai Nayagar Koil Street	37 to 93 ; 93A.
		4—5	R.S.K. Pandian Road	25 to 102.
14		4—4	Arunachala Vinayagar Koil Street	30 to 137.
15		4—6	Bagavathi Amman Koil Street	1 to 42.
		4—7	Solaimalai Mudaliar Street	1 to 24.
		4—8	Vannakudi Street	1 to 20.
16		4—9	Urakalapathi Koil Street	1 to 43.
		4—10	Urakalapathi Thenvadal Street	1 to 29.
		4—11	Asarinar Street	1 to 45.
17		5—1	Thaikka Nagaratchi Pullikudathu Street	1 to 2 ; 2A ; 11 to 19.
		5—2	Gandhi Bazaar	1 to 37 ; 94 to 119.
		5—3	Road No. 11	231 to 253 ; 253A.
		5—4	Velloorani Mudukku Street	1 to 27.
18		5—5	R.S.K. Pandian Road	1 to 24 ; 103 to 193.

E.B. Number.	*Number of Survey Ward.*	*Number of Ward and Street Number.*	*Street Name.*	*Door Numbers.*
(1)	(2)	(3)	(4)	(5)
			I. PULIANGUDI (M)—*cont.*	
18	VI	5—6	Nattammai Subramania Thevar Street	1 to 27
19		5—7	Marakadai Street	1 to 52.
		5—8	Pallikudathu Moopanar Street	1 to 36.
20		5—9	Shanmuga Asari Street	1 to 31.
		5—10	Kandasamy Asari Street	1 to 19.
		5—11	Chidambara Asari Vadakku Street	1 to 34.
		5—12	Pandithar Street	1 to 16.
21		6—1	Thaikka Nagaratchi Pallikudathu Street	3 to 10; 10A, 10B.
		6—2	Ganthi Bazaar	38 to 93.
		6—5	Rajakambalathar Naickar Street	1 to 45.
22		6—6	Shanmuga Vinayager Koil Street	1 to 143.
23		6—7	Nattammai Arunachala Vinayagar Koil Street	1 to 71.
24		6—8	Sankara Vinayagar Koil Street	1 to 62.
		6—9	Chidambaram Asari Therku Street	1 to 41.
25		7—1	Telungu Chettiar Street	1 to 9; 22 to 29.
		7—2	Agasthiyar Koil Street	1 to 33.
		7—3	Road No. 11	186 to 230.
		7—9	Ramasami Naiker Street	1 to 36.
26		7—4	Kavarai Chettiar Street	1 to 101.
		7—5	Pallivasal Peria Muddukku Street	1 to 42.
27		7—6	Pallivasal Chinna Mudukku Street	1 to 10.
		7—7	Pallivasal Sannathy Street	1 to 81.
		7—8	Mookuppoorıraj Naikar Street	1 to 17.
28		8—1	Sakkilıakudi Street	1 to 47.
		8—2	Sakkilıakudi Street	1 to 33.
29		8—3	Lebbasapuram Vadakku Street	1 to 12.
		8—4	Valaya Urani Thenvadal Street	39 to 45.
		8—5	Jinna Nagar 4th Street	32 to 46.
		8—6	Jinna Nagar Thenvadal Street	11 to 17.
		8—8	Lebbasapuram Street	1 to 34.
30		8—7	Lebbasapuram Street	1 to 86.
31		8—9	Jinna Nagar 1st Street	1 to 26.
		8—10	Jinna Nagar 2nd Street	1 to 36.
		8—11	Jinna Nagar 3rd Street	1 to 16.
32		9—2	Agasthiyar Koil Street	34 to 60.
		9—3	Road No. 11	169 to 185.
		9—4	Valayar Urani Thenvadal Street	1 to 13.
		9—5	Vava Rowther Street	1 to 87.
33		9—6	Illamuthu Pillai Street	1 to 59.
		9—8	Puthu Palayam Street	1 to 57.
34		9—1	Telugu Chettiar Street	1 to 21.
		9—7	Therkku Odai Street	1 to 82.
35		10—1	Thever Kinaru Street	1 to 96.
		10—2	Thever Kinaru Street	1 to 27.
36		10—3	Road No. 11	143 to 168.
		10—4	Velaya Urani Thenvadal Street	14 to 20; 35 to 33
		10—5	Velayar 1st Street	1 to 74.
		10—6	Jinna Nagar Thenvadal Street	1 to 10.
37		10—7	Valayar 2nd Street	1 to 31.
		10—8	Valayar 3rd Street	1 to 18.
		10—9	Madasami Koil Street	1 to 31.
		10—10	Vannakudi Street	1 to 21.

E. B. Number.	*Number of Survey Ward.*	*Number of Ward and Street Number.*	*Street Name.*	*Door Numbers.*
(1)	(2)	(3)	(4)	(5)
			I. PULIANGUDI (M)—*cont.*	
38	VI	11—1	Jinna Nagar 5th Street	1 to 20.
		11—2	Jinna Nagar 6th Street	1 to 6.
		11—3	Jinna Nagar 7th Street	1 to 24.
		11—5	Jinna Nagar 4th Street	1 to 31.
39		11—4	Valayar Urani Thenvadal Street	21 to 34.
		11—6	Valayar 4th Street	1 to 46.
		11—10	Karpagam Street	1 to 14.
40		11—7	Sankara Vinayagar Kovil Street	1 to 112.
41		11—8	Bala Vinayagar Koil Street	1 to 74.
		11—9	Bala Vinayagar Koil Therku Street	1 to 16.
42		12—1	Mela Ratha Veethi	38 to 59.
		12—2	Indrakula Vellalar 1st Street	1 to 47.
		12—3	Indrakula Vellalar 2nd Street	1 to 29.
43		13—4	Indrakula Vellalar 3rd Street	1 to 47.
		12—5	Indrakula Vellalar Mela Street	1 to 25.
		12—6	Indrakula Vellalar 4th Street	1 to 45.
44		12—7	Indrakula Vellalar 4th Street	1 to 76.
45		12—8	Sanror Madathu Vadukku Street	1 to 68.
46		12—9	Sanror Madath Street	1 to 104
47		12—10	Sanror Vadakku Street	1 to 90.
48		12—11	Sanror Nadu Street	1 to 69.
		12—12	Sunror Thottakarai Muduku Street	1 to 12.
49		12—13	Sakkulian kudi Street	1 to 12.
		12—14	Parayar Street	12A 12 B.
		12—14	Parayar Street	1 to 42.
		12—15	Road No. 11	1 to 9.
50		13—1	Mela Ratha Veethi	11 to 37 ; A, B ; 60 to 74.
		13—2	Sanror Thottakara Street	1 to 70.
		13—3	Road No. 11	1 to 5.
51		13—4	Illam Pillai Street	1 to 29.
		13—5	Mela Marakudi Street	1 to 29.
		13—6	Marakudi Street	1 to 59.
52		13—7	Sundara Vinayagar Kovil Kola kambalathan Street	1 to 12 ; 12A-B,
		13—8	Bazaar Street	1 to 25 ; 25A.
		13—9	Illavania Kudi Street	1 to 56.
		13—10	Illavaniakudi Mudukku Street	1 to 14.
		13—11	Illam Pillai Mela Street	1 to 12 ; 2A.
		13—12	Bazzar Mudukkhu Street	1 to 5.
53		14—1	Melaratha Veethi	1 to 10 ; 10A.
		14—2	Sundara Vinayagar Koil Kolla Kambalathan Street	1 to 28.
		14—3	Sundara Vinayagar Koil Kolla Kambalathan Mudukku Street.	1 to 5 ; 5A.
		14—4	Koothadikudi Street	1 to 14.
		14—5	Kaikolvar Mettu Street	1 to 44.
54		14—6	Agasthiyar Koil Street	1 to 93
55		14—7	Muppidathiamman Koil Street	1 to 20
		14—8	Nainar Mudaliar Street	1 to 42
		14—10	Keela Ratha Veethi	....
		14—11	Asarinar Vadukku Street	1 to 10
		14—12	Asarinar Therku Street	1 to 21
		14—9	Chittivinayagar Koil Street	1 to 10
56		14—13	Vadakku Ratha Veethi	1 to 117

E.B. Number.	Number of Survey Ward.	Number of Ward and Street Number.	Street Name.	Door Numbers.
(1)	(2)	(3)	(4)	(5)
			I. PULIANGUDI (M)—*cont.*	
57	VI	14—15	Pillaimar Street	1 to 72
		14—18	Vinayagar Koil Street	1 to 32
		14—16	Vaniyan Kudi Street	1 to 15
58		14—14	Easakkiamman Koil Street	1 to 22
		14—17	Agraharam Street	1 to 101
59		15—1	Muppidathiamman Koil Fourth Street	1 to 42, 42-A.
		15—2	Muppidathiamman Koil Third Street	1 to 80
		15—3	Road No. 11	....
60		15—4	Muppidathiamman Koil Second Street	1 to 64, 64-A
		15—5	Muppidathiamman koil First Street	1 to 35
61		15—6	Neerapachi Sanyilli Mandam Street	1 to 36
		15—7	Velayutha Kudumbar Street	1 to 61, 61-A.
62		15—8	Adivetti Street	1 to 61
		15—9	Neera Pachi Mandam Street	1 to 49
63		15—10	Nadu Sovalan Street	1 to 80
64		16—1	Kaladi Therku Street	1 to 18
		16—2	Nadu Kudumbar Karuppalagu Street	1 to 120
65		16—3	Road No. 11	1 to 27, 27A.
		16—4	Rengakaruppan Street	1 to 100
		16—5	Harijan Thenvadal Street	....
66		16—6	Anjan Street	1 to 48
		16—7	Kaladi Vadakku Mudukku Street	1 to 36
67		16—8	Kaladi Vadakku Street	1 to 58
		16—9	Kaladi Nadu Street	1 to 70
68		17—1	Kaladi Therku Street	1 to 41
		17—2	Sakkiliakudi Street	1 to 21
		17—3	Road No. 11	28 to 82
		17—4	Muslim First Puthu Street	1 to 38, 38-A.
69		17—7	Keelapallivasal Street	1 to 104
70		17—5	Muslim Second Puthu Street	1 to 25
		17—6	Bajanai Madathu Keela Street	1 to 57
		17—7	Market Street	1 to 8
		17—9	Chidambaram Vinayagar Koil Street	1 to 53
		17—10	Chidambaraperi Odai Street	1 to 4
71		18—1	Velliah Naicker Street	1 to 21, 126 to 156
		18—2	Vetha Koil Street	1 to 12, 95 to 112
		18—3	Road No. 11	83 to 98
		18—4	Kaval Ramasami Street	1 to 13, 67 to 83
72		18—5	Arasadai Vinayagar Koil Street	1 to 14, 75 to 94
		18—7	Uchimahalingammal Koil Street	1 to 34
		18—6	Chidambara Vinayagar Kovil, Thenvadal Street	72 to 88
		18—8	Uchimahalingamman Kovil, Mudukku Street	....
73		18—9	Chekkadi Street	1 to 64
		18—10	Chidambara Peri Odai Street	....
		18—11	Krishnappa Naicker Vadaku Street	1 to 16
		18—12	Krishnappa Naicker Nadu Street	1 to 9
		18—13	Krishnappa Naicker Therku Street	1 to 39
74		18—14	Selva Vinayagar Kovil Mela Street	1 to 88
75		19—1	Velliah Naicker Street	22 to 125
76		19—2	Vetha Kovil Street	13 to 94
		19—3	Bajanai Madathu Street	1 to 29
77		19—4	Kaval Ramasami Thevar Street	14 to 66

E.B., Number.	*Number of Survey Ward.*	*Number of Ward and Street Number.*	*Street Name.*	*Door Numbers.*
(1)	(2)	(3)	(4)	(5)
			I. PULIANGUDI (M)—*cont.*	
77	VI	19—5	Arasadi Vinayagar Kovil Street	15 to 74
78		19—6	Chidambara Vinayagar Koil, Thenvadal Street	1 to 24 25-A.
		19—7	Veda Koil Vadakku Street	1 to 44
		19—9	Mariamman Kovil Thenvadal Street	1 to 11
79		20—1	Selva Vinayagar Koil Street	1 to 48
		20—2	Selva Vinayagar Mudukku Street	..
		20—3	Road No. 11	99 to 142
		20—7	Vinayagar Kovil Therku Street	1 to 13
		20—8	Sivaram Nadar Second Street	1 to 24, 25-A.
80		20—4	Sundaravinayagar Koil Street	1 to 108
		20—5	Vinayagar Koil Street	1 to 85
81		20—6	Chidambara Vinayagar Kovil Thenvadal Street	56 to 71
		20—9	Sivaramu Nadar Third Street	1 to 10, 10-A.
82		21—1	Nattanmai Ramasami Nadar First Street	1 to 36
		21—2	Nattanmai Ramasami Nadar Thenvadal Street	1 to 32
		21—3	Madathu Thenvedal street	..
83		21—4	Nattanmai Ramasami Nadar Street	1 to 70
		21—5	Nadar Thenvadal Street	1 to 36
84		21—6	Chidambara Vinayagar Kovil Thenvadal Street	25 to 55
		21—7	Madathu Street	1 to 45
85		21—8	Madathu Mela Street	1 to 26
		21—9	Sivaram Nadar First Street	1 to 47
		21—10	Madathu South Street	1 to 42
86		22—1	Indra kula Vellalar Street	1 to 48
		22—2	Ananana Thenvadal Street	1 to 18 19A, B.
		22—3	Madathu Street	1 to 48
87		22—4	Vetha Kovil Street	1 to 15
		22—5	Arunamani Theru Stteet	1 to 16
		22—6	Arunathathiyar Street	1 to 9
		22—7	Arunmani Street	1 to 10
		22—8	Eswaran Koil Street	1 to 41
		22—9	Vadakkuvassi Sellaramman Koil Street	1 to 16
88		22—11	Pagala Mudiyan Street	1 to 77
		22—12	Pitchandi Keela Street	1 to 12
89		22—10	Parayar Street	1 to 45
		22—13	Palavesakumban Street	1 to 33
		22—14	Pitchandi Street	1 to 12