

CENSUS OF INDIA, 1971

SERIES 19

TAMIL NADU

Part X-B

DISTRICT CENSUS HANDBOOK

VILLAGE AND TOWNWISE PRIMARY CENSUS ABSTRACT

TIRUNELVELI

Volume I

K. CHOCKALINGAM
of the Indian Administrative Service
DIRECTOR OF CENSUS OPERATIONS, TAMIL NADU AND PONDICHERRY

1972

CONTENTS.

	Pages.
Preface	(v)—(vii)
Figures at a glance	(ix)–(x)
District Primary Census Abstract]	1– 9
1. SANKARANAYANARKOIL TALUK—	
Villagewise Primary Census Abstract	11–30
Urban Blockwise Primary Census Abstract	32–52
2. KOVILPATTY TALUK—	
Villagewise Primary Census Abstract	53– 72
Urban Blockwise Primary Census Abstract	74–119
3. OTTAPIDARAM TALUK—	
Villagewise Primary Census Abstract	121–137
4. TUTICORIN TALUK-	
Villagewise Primary Census Abstract	139–147
Urban Blockwise Primary Census Abstract	148–223
5. SRIVAIKUNTAM TALUK—	
Villagewise Primary Census Abstract	225–240
Urban Blockwise Primary Census Abstract	242–270
6. TIRUNELVELI TALUK—	
Villagewise Primary Census Abstract	271–297
Urban Blockwise Primary Census Abstract	298–439

MAPS.

DISTRICT MAP OF TIRUNELVELI	Frontispiece.		
Taluk maps—			
1. Sankaranayanarkoil (including 13. Sivagiri Sub-taluk).	..	Facing ..	11
2. Kovilpatty (including 3. Ottapidaram Sub-taluk).		Facing ..	53
4. Tuticorin		Facing ..	139
5. Srivaikuntam		Facing ..	225
6. Tirunelveli		Facing ..	271

ACKNOWLEDGMENT.

It is my pleasant duty to acknowledge the able assistance given by the following officers and staff of my office in the preparation of this Volume.

1. Shri. V. R. Chandran, Deputy Director of Census Operations.
2. Shri. T. R. Rajagopalan, Deputy Director of Census Operations.
3. Shri. S. Ethiraj, Tabulation Officer.
4. Shri. C. K. Somasundaram, Senior Technical Assistant.
5. Shri. N. M. Ganapathy, Statistical Assistant.
6. Shri. M. Jayaram, Statistical Assistant.
7. Shri. A. Guruswamy, Computor.
8. Shri. A. Loganathan, Computor.
9. Shri. A. Rajamani, Draftsman.
10. Shri. P. S. Palani, Draftsman.
11. Kumari. R. Kalyani, Draftsman.

K. CHOCKALINGAM,
Director of Census Operations.

PREFACE.

General.—The District Census Handbook for each District containing all basic details of population for all villages and towns in the District along with other administrative statistics was first brought out by Census Organisation in 1951 and was published by the State Government. The contents of the Handbook was improved upon during 1961 Census and was found to be useful as a reference book for Research Scholars, State and Central Governments, Local Bodies and Private Institutions. During 1971 Census also, it was decided to improve the contents of the District Census Handbook further and continue this useful publication by the State Government.

As a consequence, the District Census Handbook of 1971 Census is being published in three volumes, viz. Part A—Village and Town Directory, Part B—Village and Urban Blockwise Primary Census Abstract and Part C—Analytical Report and Administrative Statements and District Census Tables. The present volume, viz., Part B, gives Village and Urban Blockwise Primary Census Abstract which is similar to the information contained in Village and Town Directory published in 1961.

Presentation of Statistics for Revenue Village/Panchayat.—The Primary Census Abstract, as it is called, presents data for each village or segment of a village in the " Villagewise Primary Census Abstract " and for each " Enumerator Block " of a town in the " Urban Blockwise Primary Census Abstract ". The data are given by sex and industrial categories of workers besides non-workers In the case of towns, the total figures for each ward and the town total are also given at the end of the concerned Enumerator Block figures.

In the 1961 Census Handbook, the data for rural areas were presented for each Panchayat while figures were presented for villages alone wherever these were not constituted into a separate Panchayat. With a view to ensure comparability and to enable data users to derive the figures either for a Revenue village or Panchayat according to their requirements, the data are now presented for segments of villages also wherever portions of one village happen to form part of two or more Panchayats. For example, if portions of a Revenue village bearing L.C. No. 12 forms part of two Panchayats, the figures are given separately for each portion of the village against L.C. No. 12 a/b and 12 b/b. The total figures for the entire Revenue village may be obtained adding the figures given against both the segments, viz. 12 a/b and 12 b/b. If instead, the Panchayat figures are required, the cross references for the other segment of the panchayat, if any, printed in the Appendix to the Villagewise Primary Census Abstract may be taken note of and the figures for concerned Location Code Numbers added to arrive at the total figures for the respective Panchayats.

Changes in the Industrial Categories 1961–71.—The Industrial Categories of workers for which the data are presented in this volume are :

I Cultivators,

II Agricultural Labourers,

III Livestock , Forestry, Fishing, Hunting and Plantations, Orchards and Allied activities,

IV Mining and Quarrying,

V Manufacturing, Processing, Servicing and Repairs,—

(*a*) Household Industry,

(*b*) Other than Household Industry,

VI Construction.

VII Trade and Commerce,

VIII Transport, Storage and Communications and

IX Other Services.

In this table, the departure from 1961 Census Table is in respect of assigning a separate category to Mining and Quarrying, i.e. Category IV as against a combined category of Mining, Quarrying, Livestock, Forestry, Fishing, Hunting and Plantations, Orchards and Allied activities, in 1961. The 1961 Category IV—Household Industry is now included in Category V—Manufacturing, Processing, Servicing and Repairs—treating it as a sub-category [V (*a*)]. At the 1961 Census, " Household Industry " covered establishments falling under Divisions 'O' and '1' of the National Industrial Classification, e.g. cattle rearing orchard keeping, plantations, etc., apart from Divisions 2 and 3. At the 1971 Census Household Industry is confined to Divisions 2 and 3 only, i.e., it covers only Manufacturing, Processing, Servicing or Repairing Services only.

Mode of Presentation.—The consolidated figures for the District and each taluk are given in the beginning for Total, Rural and Urban areas under the caption 'District Primary Census Abstract'. An alphabetical list of revenue villages is then given along with the Census Location Code Numbers of 1971 and 1961 to enable comparison. Then the Villagewise Primary Census Abstract is printed. In the appendix given at the end of the Villagewise Primary Census Abstract, the Panchayats consisting of portions of whole of 2 or more revenue villages are furnished with necessary cross-references of Location Code Numbers, so as to enable collection of data for Panchayats. Then follows the Urban Blockwise Primary Census Abstract. In the appendix to the Urban Blockwise Primary Census Abstract, the details of the number of House Numbering Ward/Block and the name and numbers of streets as well as the door numbers which constitute each Enumerator Block are given. This arrangement is followed for each taluk and independent sub-taluk in the District.

Maps.—Apart from the District Map given as frontispiece, map relating to each taluk showing details of revenue village numbers along with their boundaries, are also printed and appended at the appropriate places. As compared with the maps presented in 1961 District Census Handbook several improvements have been effected in the maps presented in this volume. The depiction of revenue village boundaries in the maps is a notable change in 1971 Census. All towns are shown in the district and taluk maps with shading screens and also spheres according to the population size of towns.

Area figures.—In the District Primary Census Abstract the area figures are given in square kilometres for Total, Rural, and Urban areas. In the Villagewise Primary Census Abstract the area figures for each Location Code Unit are given in Hectares. The area figure for each town is also given at the end of the Urban blockwise Primary Census Abstract in square kilometres. In the District Primary Census Abstract the area figures of the District Total represent the " geographical area " figures supplied by the Surveyor-General. Figures for urban areas are those supplied by the Local Bodies. The urban area of a district has been arrived by adding the urban area figures of each taluk within the district. Area figures for the rural areas of District/Taluk are derived by subtracting the urban area figures from the total area of the District/Taluk. The total of the area figures of the taluks will not tally with the district figures because the taluk area figures represent the ' land use ' area and are derived from the figures supplied by the Tamil Nadu Directorate of Survey and Land Records, while those of the district represent " Geographical area " supplied by the Surveyor General of India. The total of the village areas given in the Villagewise Primary Census Abstract may not tally with the rural area of the taluk given in the District Primary Census Abstract as the taluk area figure takes into account hills, forests, rivers, etc. etc., whereas the village area may not include the same. For conversion, the ratio is 100 hectares = 1 Sq. Km.

Urban Agglomerations.—During 1971 Census, a new concept called " Urban Agglomeration " has been introduced. It is common knowledge that in several places, around a core city or a statutory town, there is sub-urban growth consisting of railway and other residential colonies, university campuses, port areas, industrial areas, etc., and these areas are sometimes outside the statutory limits of the core city or town. It may not be altogether realistic to treat such areas lying outside the statutory limits as separate entity and it will be more appropriate if such areas are reckoned along with the core city or the statutory town concerned. Such continuous urban spread including all the contiguous urban areas around it would be more appropriately treated as an integrated urban area. This integrated urban area is called ' Urban Agglomeration ' in the 1971 Census and it had replaced the concept of ' Town Group ' used in 1961 Census. Thirty-three Urban Agglomerations have accordingly been formed in this State. A list of such urban agglomerations in the Tirunelveli district is given in the appendix together with the constituent units of each urban agglomeration. In the Urban Blockwise Primary Census Abstract, the consolidated particulars relating to the urban agglomeration are printed just above the figures relating to the core city or town of the Urban Agglomeration concerned and then the figures relating to the constituent units of that agglomeration thatlie in the taluk are printed in the ascending order of the Location Code Numbers. Then the particulars in respect of the other urban units in the taluk are printed. In cases where the constituent parts of an urban agglomeration spread to more than one taluk or district, cross references for such units are noted at the end of the Urban Blockwise Primary Census Abstract for information.

It is hoped that the pattern of presentation of basic Census particulars for each district as explained above and adopted in this volume would be found convenient by data users.

I place on record my gratefulness to Shri A. Chandra Sekhar, Registrar General, India, for the continued publication of the District Census Handbooks at the 1971 Census also and for improving the contents of the District Census Handbooks.

K. CHOCKALINGAM,
Director of Census Operations.

APPENDIX.

LIST OF URBAN AGGLOMERATIONS FOR 1971 CENSUS .

13. TIRUNELVELI DISTRICT.

Name of Core town.	Constituent Parts.		
	Serial number.	*Location Code number.*	*Name of Unit.*
Tirunelveli—	1	XXI	Tirunelveli (M)
	2	XXII	Thalaiyuthu (P)
	3	XXIII	Pettai (P)
	4	XXIV	Thatchanallur (P)
	5	XXV	Alaganeri (P)
	6	XXVI	Naranammalpuram (P)
	7	XXVII	Sankarnagar (T.S.)
	8	XXVIII	Melapalayam (M)
	9	XXIX	Melanatham (P)
	10	XXX	Palayamkottai (N. M.)
	11	XXXI	Palayamkottai (M)
Tuticorin—	1	VIII	Tuticorin (M)
	2	IX	Mullakadu (P)
	3	X	Muthiapuram (P)
	4	XI	Milavittan (P)
	5	XII	Tuticorin (N.M.)
	6	XIII	Korampallam (P)
	7	XIV	Athimarapatti (P)
	8	XV	Aynadaippu (P)
	9	XVI	Mappilaiurani (P)
	10	XVII	Palayakayal (P)
Ambasamudram—	1	XXXVII	Ambasamudram (P)
	2	XXXVIII	Kallidaikurichi (P)
Thiruchendur—	1	XLIII	Thiruchendur (P)
	2	XLIV	Kayalpattinam (P)
	3	XLV	Arumuganeri (P)

CENSUS 1971.

TIRUNELVELI DISTRICT.

FIGURES AT A GLANCE.

Population	Total	Persons	**3,200,515**
		Males	**1,567,558**
		Females	**1,632,957**
	Rural	Persons	**2,171,019**
		Males	**1,058,577**
		Females	**1,112,442**
	Urban	Persons	**1,029,496**
		Males	**508,981**
		Females	**520,515**
Number of inhabited villages			**974**
Number of towns			**52**
Number of occupied Residential Houses			**678,025**
Decennial Population Growth Rate, 1961—71			**17·22**
Area in Sq. Kilometres			**11,433·00**
Density of Population per Sq. Kilometre			**280**
Sex Ratio (Number of Females per 1,000 Males)			**1,042**
Literacy Rate (including 0–4)		Persons	**44·83**
		Males	**57·13**
		Females	**33·02**
Percentage of Urban Population to Total Population.			**32·17**
Percentage of workers to Total Population of each sex (Main activity only).		Persons	**36·60**
		Males	**54·29**
		Females	**19·63**

Break-up of Workers—		
Percentage to total Workers—		
(i) Cultivators	Persons	24·82
	Males	20·93
	Females	3·89
(ii) Agricultural Labourers	Persons	30·80
	Males	17·63
	Females	13·17
(iii) Other workers	Persons	44·38
	Males	34·07
	Females	10·31
Percentage of Scheduled Caste Population to Total Population of each sex.	Persons	15·78
	Males	15·80
	Females	15·75
Percentage of Scheduled Tribe Population to Total Population of each sex.	Persons	0·05
	Males	0·06
	Females	0·06

TIRUNELVELI DISTRICT

SCALE

5 0 0 5 10 15 Miles

Kilometres 5 0 0 5 10 15 20

(Area : 11,433.00 Sq. Kms.)

Index Map of TAMIL NADU



RAMANATHAPURAM

SIVAGIRI (I.S.T.)

SANKARANAYANARKOVIL

KOVILPATTI

KERALA

TENKASI

AMBASAMUDRAM

NANGUNERI

TIRUCHENDUR

KANYAKUMARI

VILATHIKULAM

TUTICORIN

SRIVAIKUNTAM

TIRUNELVELI

GULF OF MANAAR

Note:- Arabic Numerals **10** *in the Map represent Taluks and Independent Sub-Taluks whose Names are given in the Inset Statement.*

Serial No.	NAME OF THE TALUK	AREA IN Sq. Kms.	NO. OF VILLAGES	URBAN CENTRES
1	Sankaranayamarkovil	1095.69	96	1
2	Kovilpatti	1010.43	98	4
3	Ottapidaram (I.S.T.)	739.89	63	Nil
4	Tuticorin	344.45	23	9
5	Srivaikuntam	597.34	65	4
6	Tirunelveli	862.37	120	11
7	Tenkasi	1013.62	78	3
8	Shencottah	183.24	12	1
9	Ambasamudram	1290.49	90	5
10	Nanguneri	1825.61	119	2
11	Tiruchendur	837.09	68	10
12	Vilathikulam	1105.92	114	1
13	Sivagiri (I.S.T.)	499.39	28	1

REFERENCE

District Head Quarters	⊕
Taluk Head Quarters	Ⓣ
State Boundary	
District Boundary	
Taluk Boundary	
Independent Sub-Taluk Boundary	
National Highways	
State Highways	31A
Roads	
Railway line (Metre Gauge)	
River with Stream	
Villages having Population Above 5000	●
Weekly Markets	M
Post and Telegraph Office	PT
Rest House	R
Hospitals	H
Urban Areas	
Independent Sub-Taluk	(I.S.T.)

78° 10' East of Greenwich

CENSUS - TAMIL NADU

Reg. No. 11/72 - Copies :-2550.

Reproduced from Printer's Original

P. E. P., C. I. O., Madras - 5

DISTRICT PRIMARY CENSUS ABSTRACT

13. TIRUNELVELI DISTRICT.

DISTRICT PRIMARY

Location Code No.	Name of District/Taluk.		Area in Sq. Km.	Occupied Residential Houses.	Number of House-holds.	Total Population including Institutional & Houseless Population.		
						P	M	F
(1)	(2)		(3)	(4)	(5)	(6)	(7)	(8)
13	TIRUNELVELI DISTRICT. ..	Total	**11,433·00***	**678,025**	**713,721**	**3,200,515**	**1,567,558**	**1,632,957**
		Rural	10,673·73	470,495	489,389	2,171,019	1,058,577	1,112,442
		Urban	759·27	207,530	224,332	1,029,496	508,981	520,515
1	Sankaranayanarkoil Taluk ..	T	**1,095·69**	**53,233**	**56,080**	**257,058**	**127,856**	**129,202**
		R	1,083·29	46,827	49,169	224,064	111,256	112,808
		U	12·40	6,406	6,911	32,994	16,600	16,394
2	Kovilpatty Taluk	T	**1,010·43**	**47,481**	**48,709**	**221,460**	**109,227**	**112,233**
		R	955·31	31,149	31,853	145,596	71,472	74,124
		U	55·12	16,332	16,856	75,864	37,755	38,109
3	Ottapidaram Taluk	T	**739·89**	**22,294**	**23,182**	**107,089**	**52,859**	**54,230**
		R	739·89	22,294	23,182	107,089	52,859	54,230
		U	-	..	..	..	..	..
4	Tuticorin Taluk	T	**344·45**	**45,082**	**46,871**	**221,465**	**111,676**	**109,789**
		R	228·53	8,925	9,410	42,964	21,310	21,654
		U	115·92	36,157	37,461	178,501	90,366	88,135
5	Srivaikuntam Taluk	T	**597·34**	**40,681**	**41,948**	**175,146**	**84,308**	**90,838**
		R	558·08	31,867	32,757	136,372	65,202	71,170
		U	39·26	8,814	9,191	38,774	19,106	19,668
6	Tirunelveli Taluk	T	**862·37**	**77,759**	**90,588**	**419,005**	**206,802**	**212,203**
		R	774·72	32,349	34,995	152,317	73,935	78,382
		U	87·65	45,410	55,593	266,688	132,867	133,821
7	Tenkasi Taluk	T	**1,013·62**	**82,709**	**85,572**	**392,803**	**194,662**	**198,141**
		R	929·80	64,277	65,593	297,977	148,063	149,914
		U	83·82	18,432	20,069	94,826	46,599	48,227
8	Shencottah Taluk	T	**183·24**	**16,882**	**17,111**	**76,502**	**37,963**	**38,539**
		R	180·56	11,850	11,993	52,613	25,959	26,654
		U	2·68	5,032	5,118	23,889	12,004	11,885
9	Ambasamudram Taluk	T	**1,290·49**	**78,317**	**79,554**	**333,960**	**163,451**	**170,509**
		R	1,190·58	50,797	51,530	218,140	106,156	111,984
		U	99·91	27,520	28,024	115,820	57,295	58,525
10	Nanguneri Taluk	T	**1,825·61**	**79,621**	**84,708**	**373,628**	**179,293**	**194,335**
		R	1,816·41	74,208	78,999	348,071	167,259	180,812
		U	9·20	5,413	5,709	25,557	12,034	13,523

CENSUS ABSTRACT

Scheduled Castes.		Scheduled Tribes.		Literate and Educated Persons.		WORKERS. Total Workers (i—ix).		I Cultivators.		II Agricultural Labourers.	
M	F	M	F	M	F	M	F	M	F	M	F
(9)	(10)	(11)	(12)	(13)	(14)	(15)	(16)	(17)	(18)	(19)	(20)
247,712	**257,244**	**871**	**743**	**895,581**	**539,228**	**850,964**	**320,552**	**245,242**	**45,515**	**206,558**	**154,300**
199,555	208,124	399	397	560,387	310,717	596,976	251,898	223,067	42,558	182,362	140,200
48,157	49,120	472	346	335,194	228,511	253,988	68,654	22,175	2,957	24,196	14,100
28,608	**29,087**	**88**	**83**	**59,775**	**23,236**	**73,936**	**39,965**	**22,157**	**4,214**	**24,990**	**27,339**
25,902	26,375	8	14	49,645	18,212	64,976	35,965	21,783	4,118	24,390	26,481
2,706	2,712	80	69	10,130	5,024	8,960	4,000	374	96	600	85
19,117	**19,446**	**62**	**59**	**61,208**	**30,832**	**60,709**	**31,823**	**16,627**	**5,765**	**14,164**	**16,244**
16,680	17,017	16	18	35,683	16,061	41,041	24,858	15,584	5,532	13,292	15,294
2,437	2,429	46	41	25,525	14,771	19,668	6,965	1,043	233	872	950
15,506	**15,807**	**64**	**72**	**26,797**	**12,715**	**29,142**	**15,313**	**11,484**	**3,786**	**9,570**	**10,032**
15,506	15,807	64	72	26,797	12,715	29,142	15,313	11,484	3,786	9,570	10,032
..	..	..	..	..	..	..	..	—	..	..	..
11,048	**10,691**	**16**	**10**	**74,159**	**52,214**	**55,873**	**13,739**	**4,006**	**1,284**	**4,416**	**4,252**
4,065	4,002	..	..	13,284	7,410	11,205	5,715	2,999	1,058	3,583	3,696
6,983	6,689	16	10	60,875	44,804	44,668	8,204	1,007	226	833	556
15,818	**16,662**	**6**	**4**	**48,959**	**32,602**	**46,165**	**13,677**	**16,200**	**2,458**	**14,382**	**8,383**
13,870	14,751	6	4	36,117	22,841	36,506	11,993	14,527	2,338	12,365	7,711
1,948	1,911	..	..	12,842	9,761	9,659	1,684	1,673	120	2,017	672
31,639	**33,947**	**161**	**153**	**126,554**	**78,141**	**104,846**	**32,260**	**22,346**	**4,764**	**15,309**	**9,226**
20,344	22,015	26	20	35,789	17,985	41,556	13,755	18,241	4,296	11,783	6,949
11,295	11,932	135	133	90,765	60,156	63,290	18,505	4,105	468	3,526	2,277
30,084	**30,612**	**16**	**17**	**107,157**	**48,626**	**111,718**	**49,555**	**39,315**	**8,751**	**28,677**	**18,745**
23,992	24,475	16	17	79,124	33,084	87,467	42,721	36,665	8,431	24,127	16,731
6,092	6,137	..	..	28,033	15,542	24,251	6,834	2,650	320	4,550	2,014
7,349	**7,429**	..	..	**20,851**	**10,588**	**20,520**	**6,057**	**5,872**	**821**	**5,696**	**3,465**
6,114	6,225	..	..	12,709	5,529	14,492	5,300	4,986	772	4,815	3,161
1,235	1,204	..	..	8,142	5,059	6,028	757	886	49	881	304
23,332	**24,980**	**224**	**107**	**96,680**	**56,453**	**89,738**	**35,478**	**26,623**	**3,441**	**16,046**	**11,633**
17,532	18,984	53	40	58,722	32,405	60,204	26,770	22,771	2,992	12,855	9,553
5,800	5,996	171	67	37,958	24,048	29,534	8,708	3,852	449	3,191	2,080
23,668	**25,524**	**194**	**194**	**98,277**	**72,335**	**97,877**	**27,111**	**36,846**	**3,298**	**26,788**	**14,103**
22,660	24,455	194	194	90,722	65,771	91,936	26,222	35,901	3,252	25,638	13,990
1,008	1,069	..	..	7,555	6,564	5,941	889	945	46	1,150	113

DISTRICT PRIMARY

Location Code No.	Name of District/Taluk.		WORKERS. III Livestock, Forestry, Fishing, Hunting, Plantations, Orchards & Allied activities.		IV Mining and Quarrying.		(V) Manufacturing, Processing, Servicing and Repairs. (a) Household Industry		(b) Other than Household Industry.	
			M	F	M	F	M	F	M	F
			(21)	(22)	(23)	(24)	(25)	(26)	(27)	(28)
13	TIRUNELVELI DISTRICT ..	Total	**29,272**	**4,549**	**3,072**	**1,009**	**44,812**	**60,691**	**96,616**	**21,016**
		Rural	22,632	2,964	2,730	935	24,087	37,648	43,220	10,079
		Urban	6,640	1,585	342	74	20,725	23,043	53,396	10,937
1	Sankaranayanarkoil Taluk	T	**3,998**	**966**	**246**	**48**	**4,964**	**3,913**	**3,755**	**1,163**
		R	3,940	957	246	48	3,370	1,952	2,225	704
		U	58	9	..	..	1,594	1,961	1,530	459
2	Kovilpatty Taluk	T	**2,033**	**291**	**72**	**19**	**2,348**	**2,165**	**8,774**	**5,281**
		R	1,834	235	64	15	1,487	923	3,072	1,831
		U	199	56	8	4	861	1,242	5,702	3,450
3	Ottapidaram Taluk	T	**956**	**73**	**126**	**30**	**1,229**	**352**	**1,333**	**244**
		R	956	73	126	30	1,229	352	1,333	244
	.. ..	U	..	..	..	..	..	..	..	..
4	Tuticorin Taluk	T	**2,539**	**124**	**1,123**	**472**	**1,023**	**380**	**13,823**	**2,953**
		R	321	32	1,107	466	386	141	856	42
		U	2,218	92	16	6	637	239	12,967	2,911
5	Srivaikuntam Taluk	T	**1,182**	**129**	**7**	..	**1,295**	**604**	**3,332**	**577**
		R	938	117	2	..	808	458	2,292	404
		U	244	12	5	..	487	146	1,040	173
6	Tirunelveli Taluk	T	**1,496**	**177**	**713**	**182**	**7,243**	**11,631**	**15,248**	**1,155**
		R	1,164	164	444	157	982	806	2,731	255
		U	332	13	269	25	6,261	10,825	12,517	900
7	Tenkasi Taluk	T	**2,567**	**356**	**177**	**93**	**8,635**	**15,452**	**8,315**	**3,077**
		R	2,256	322	169	54	4,293	13,047	4,979	2,010
		U	311	34	8	39	4,342	2,405	3,336	1,067
8	Shencottah Taluk	T	**605**	**77**	**22**	**1**	**1,048**	**611**	**1,596**	**234**
		R	543	69	22	1	707	515	787	150
		U	62	8	..	..	341	96	809	84
9	Ambasamudram Taluk	T	**2,177**	**1,228**	**237**	**27**	**7,556**	**13,793**	**13,706**	**1,773**
		R	1,098	189	231	27	5,289	11,267	5,429	859
		U	1,079	1,039	6	..	2,267	2,526	8,277	914
10	Nanguneri Taluk	T	**5,044**	**357**	**123**	**38**	**1,938**	**4,336**	**8,703**	**1,370**
		R	4,930	345	122	38	1,800	4,065	7,944	1,280
		U	114	12	1	..	138	271	759	90

ENSUS ABSTRACT—*cont.*

WORKERS.									
VI		VII		VIII		IX		X	
Construction.		Trade and Commerce.		Transport, Storage & Communications		Other Services.		Non-workers.	
M	F	M	F	M	F	M	F	M	F
(29)	(30)	(31)	(32)	(33)	(34)	(35)	(36)	(37)	(38)
14,187	**1,480**	**92,540**	**5,347**	**27,552**	**1,270**	**91,113**	**25,375**	**716,594**	**1,312,405**
7,322	722	37,796	2,715	6,745	105	47,015	13,972	461,601	860,544
6,865	758	54,744	2,632	20,807	1,165	44,098	11,403	254,993	45,186
1,150	**243**	**5,930**	521	**761**	**9**	**5,985**	**1,549**	**53,920**	**89,237**
912	98	3,460	368	309	2	4,341	1,237	46,280	76 843
238	145	2,470	153	452	7	1,644	312	7,640	12,394
1,480	**59**	**7,287**	**323**	**1,966**	**101**	**5,958**	**1,575**	**48,518**	**80,410**
697	40	2,022	148	349	4	2,640	836	30,431	49,266
783	19	5,265	175	1,617	97	3,318	739	18,087	31,144
319	**30**	**1,507**	**121**	**541**	**12**	**2,077**	**633**	**23,717**	**38,917**
319	30	1,507	121	541	12	2,077	633	23,717	38,917
..	..	..	..	..	..	..	..	..	..
1,795	**308**	**11,172**	**693**	**8,176**	**632**	**7,800**	**2,641**	**55,803**	**96,050**
115	5	604	25	290	4	944	246	10,105	15,939
1,680	303	10,568	668	7,886	628	6,856	2,395	45,698	80,111
461	**45**	**4,245**	**285**	**823**	**34**	**4,238**	**1,162**	**38,143**	**77,161**
268	17	2,364	176	322	2	2,620	770	28,696	59,177
193	28	1,881	109	501	32	1,618	392	9,447	17,984
1,652	**142**	**17,300**	**673**	**6,288**	**142**	**17,251**	**4,168**	**101,956**	**179,943**
289	38	1,942	167	487	5	3,493	918	32,379	64,627
1,363	104	15,358	506	5,801	137	13,758	3,250	69,577	115,316
1,105	**87**	**11,044**	**538**	**1,920**	**37**	**9,963**	**2,419**	**82,944**	**148,586**
755	71	6,618	356	1,143	12	6,462	1,687	60,596	107,193
350	16	4,426	182	777	25	3,501	732	22,348	41,393
345	**68**	**2,161**	**108**	**744**	**21**	**2,431**	**651**	**17,443**	**32,482**
202	65	972	74	156	5	1,302	488	11,467	21,354
143	3	1,189	34	588	16	1,129	163	5,976	11,128
2,141	**232**	**8,706**	**664**	**1,945**	**37**	**10,601**	**2,650**	**73,713**	**135.031**
1,367	178	4,488	311	1,149	4	5,527	1,390	45,952	85.214
774	54	4,218	353	796	33	5,074	1,260	27,761	49.817
1,453	**86**	**6,497**	**478**	**1,364**	**71**	**9,121**	**2,974**	**81,416**	**167,224**
1,376	**84**	5,016	**415**	817	13	8,392	2,740	75,323	154,590
77	**2**	1,481	**63**	547	58	729	234	6,093	**12,634**

DISTRICT PRIMARY

Location Code No.	Name of District/Taluk.		Area in Sq. Km.	Occupied Residential Houses.	Number of House-holds.	Total Population including Institutional & Houseless Population.		
						P	M	F
(1)	(2)		(3)	(4)	(5)	(6)	(7)	(8)
13	TIRUNELVELI DISTRICT—*cont.*							
11	Tiruchendur Taluk	T	837·09	72,418	75,785	336,133	158,453	177,680
		R	642·51	43,980	46,283	204,850	96,585	108,265
		U	194.58	28,438	29,502	131,283	61,868	69,415
12	Vilathikulam Taluk	T	1,105·92	30,999	32,040	147,491	72,342	75,149
		R	1,089·51	29,519	30,545	140,933	69,073	71,860
		U	16·41	1,480	1,495	6,558	3,269	3,289
13	Sivagiri Taluk	T	499·39	30,549	31,573	138,775	68,666	70,109
		R	457·07	22,453	231,70	100,033	49,448	50,585
		U	42·32	8,096	8,403	38,742	19,218	19,524

* These represent "geographical area" figures supplied by the Surveyor-General. Figures for urban area are those supplied by the local bodies. Area figures for rural area are derived by subtracting the urban area from the total area of the district. The total of the area figures of the Taluks will not tally with the district figures because the former represent "land use" area and are derived from the figures supplied by the Director of Land Records.

CENSUS ABSTRACT—*cont.*

Scheduled Castes.		Scheduled Tribes.		Literate and Educated Persons.		WORKERS. Total Workers (i—ix).		I Cultivators.		II Agricultural Labourers.	
M	F	M	F	M	F	M	F	M	F	M	F
(9)	(10)	(11)	(12)	(13)	(14)	(15)	(16)	(17)	(18)	(19)	(20)
15,860	**16,859**	..	..	**99,398**	**88,322**	**80,245**	**16,621**	**17,770**	**922**	**18,344**	**5,919**
10,796	11,519	..	..	58,235	50,898	50,755	11,259	14,228	612	14,727	4,744
5,064	5,340	..	..	41,163	37,424	29,490	5,362	3,542	310	3,617	1,175
10,775	**10,779**	..	..	**40,621**	**20,129**	**40,515**	**17,303**	**14,545**	**3,185**	**13,482**	**10,773**
10,420	10,428	..	..	38,507	18,861	38,791	16,773	14,363	3,150	13,265	10,514
355	351	..	..	2,114	1,268	1,724	530	182	35	217	259
14,908	**15,421**	**40**	**44**	**35,145**	**13,035**	**39,680**	**21,650**	**11,451**	**2,826**	**14,694**	**14,186**
11,674	12,071	16	18	25,053	8,945	28,905	15,254	9,535	2,221	11,952	11,344
3,234	3,350	24	26	10,092	4,090	10,775	6,396	1,916	605	2,742	2,842

DISTRICT PRIMARY

Location Code No.	Name of District/Taluk.		WORKERS. III Livestock, Forestry Fishing Hunting, Plantations, Orchards & Allied activities.		IV Mining and Quarrying.		(V) Manufacturing, Processing, Servicing and Repairs. (a) Household Industry.		(b) Other than Household Industry	
			M	F	M	F	M	F	M	F
			(21)	(22)	(23)	(24)	(25)	(26)	(27)	(28)
13.	TIRUNELVELI DISTRICT—*cont.*									
11	Tiruchendur Taluk	T	4,399	365	28	..	2,484	3,897	12,840	1,656
		R	2,570	127	1	..	1,272	2,767	7,510	1,137
		U	1,829	238	27	..	1,212	1,130	5,330	519
12	Vilathikulam Taluk	T	1,306	181	90	99	1,776	1,067	3,075	905
		R	1,286	179	88	99	1,648	977	2,866	884
		U	20	2	2	..	128	90	209	21
13	Sivagiri Taluk	T	970	225	108	..	3,273	2,490	2,116	628
		R	796	155	108	..	816	378	1,196	279
		U	174	70	..	..	2,457	2,112	920	349

CENSUS ABSTRACT—*concld.*

WORKERS									
VI		VII		VIII		IX		X	
Construction		Trade and Commerce		Transport, Storage & Communications		Other Services		Non-workers	
M	F	M	F	M	F	M	F	M	F
(29)	(30)	(31)	(32)	(33)	(34)	(35)	(36)	(37)	(38)
1,643	**116**	**11,036**	**479**	**2,435**	**131**	**9,266**	**3,136**	**78,208**	**161,059**
496	38	4,848	213	811	26	4,292	1,595	45,830	97,006
1,147	78	6,188	266	1,624	105	4,974	1,541	32,378	64,053
310	**38**	**2,525**	**198**	**294**	**20**	**3,112**	**837**	**31,827**	**57,846**
280	35	2,100	185	225	11	2,670	739	30,282	55,087
30	3	425	13	69	9	442	98	1,545	2,759
333	**26**	**3,130**	**266**	**295**	**23**	**3,310**	**980**	**28,986**	**48,459**
246	23	1,855	156	146	5	2,255	693	20,543	35,331
87	3	1,275	110	149	18	1,055	287	8,443	13,128

SANKARANAYANARKOVIL TALUK

TIRUNELVELI DISTRICT

SCALE

2 0 2 4 Miles

Kilometres 2 0 2 4 6

SRIVILLIPUTHUR TALUK
RAMANATHAPURAM DISTRICT

SATTUR TALUK
RAMANATHAPURAM DISTRICT

KOVILPATTI TALUK

TENKASI TALUK

TIRUNELVELI TALUK

KERALA

FOREST

Index Map of Tirunelveli District

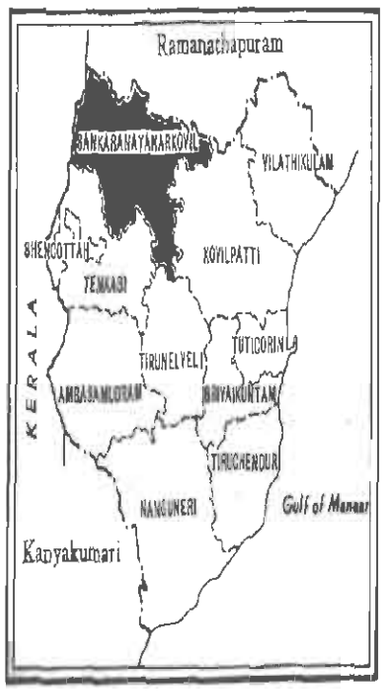

REFERENCE

State Boundary	
District Boundary	
Taluk Boundary	
Independent Sub-Taluk Boundary	
Taluk Head Quarters	◎
Panchayat Union Boundary	
Village Boundary with Location Code Numbers	
State Highways	SH
Roads	
Railway line (Metre Gauge)	
River with Stream	
Uninhabited Villages	□
Villages having Population Below 250	○
Villages having Population 250-499	●
Villages having Population 500-999	■
Villages having Population 1000-4999	▲
Villages having Population Above 5000	●
Post and Telegraph Office	PT
Police Station	P
Rest House	R
Hospitals, Primary Health Centres, Dispensaries & M. C. W. Centres	H
Colleges and High Schools	C,S
Towns	
Urban Areas	
Independent Sub-Taluk	(I.S.T.)

PANCHAYAT UNIONS

A Vasudevanallur
B Sankaranayanarkovil
C Kuruvikulam
D Neelidanallur

Prepared at the Office of the Director of Census, Tamil Nadu, Madras.

1. SANKARANAYANARKOIL TALUK

ALPHABETICAL LIST OF VILLAGES.

1. SANKARANAYANARKOIL TALUK.

Serial number and name of Village.	Location Code number 1971.	Location Code number 1961.
(1)	(2)	(3)
1 Achampatti	46	109
2 A. Karisalkulam	28	1
3 Alagapuri	76 a/b, b/b.	36
4 Alankulam	107	71
5 A. Madurapuri	65	35*
6 Appaneri	102	63
7 Arianayagipuram	84	85
8 Athipatti	39	70
9 Ayyaneri	121	64
10 Chathrapatti	55	27
11 Chatrankondan	29	37
12 Chottikulam	104	102*
13 Chinnakovilankulam	35	97*
14 Chitranpatti	124	62
15 Devarkulam (A)	48	115
16 Echanda	88	91
17 Ilandaikulam	97	76
18 Ilayarasanendal	122	60
19 Kalappakulam	31	42
20 Kalappalankulam	53	105
21 Kalingapatti	22	26*
22 Karisathan	21	10*
23 Karivalamvandanallur	20 a/b, b/b.	12
24 Keelanceli dhanallur	42	101
25 Keelaveerasigamani	12	95*
26 Marudappapuram	96	77
27 Kulakattakurichi	112	57*
28 Kulasekaramangalam	85	87
29 Kulasekaraperi	57	26*
30 Kurukkalpatti	95	98
31 Kurunjakulam	110	32
32 Kuvalaikanni	17	23
33 Lakshmiammalpuram, Venkitachalapuram, Agraharam	120	61*
34 Madathupatti	83 a/b, b/b.	83
35 Madurapuri	75	35*
36 Mahendravadi	41	102*
37 Maipparai	25	30
38 Malayankulam	36	54
39 Manaloor	18	39
40 Perumalpatti	61 a/b, b/b.	7*
41 Marudankinar	99	103
42 Melailandaikulam	101	116
43 Melanceli dhanallur	43	100
44 Moovirunthali	51	112
45 Mukkutu Malai	114	58*
46 Naduvakurichi Major	91	95*
47 Naduvakurichi Minor	89	93
48 Naduvapatti	113	58*
49 Nakkalamuthanpatti	115	59
50 Nalandula	54	106
51 Naluvasankottai	106	73*
52 Narikudi	100	110
53 Nockikulam	93	80
54 North Kuruvikulam	109	56
55 Panaiyoor	71	13
56 Pandapuli	59 a/b, b/b.	9
57 Paruvakudi	62	11
58 Pattadaikatti	90	94
59 Pazhamoottai	40	72
60 Periakoilankulam	94	97*
61 Periyoor	16	22
62 Perumbathur	15	40
63 Perumkottur	30	38
64 Pillaiyarnatham	118	66
65 Pitchaithalaivanpatti	117	67
66 Poigai	92	79
67 Puliyankulam	123	61*
68 Punnavanam	10	82
69 Ramalingapuram	108	69

Serial number and name of Village.	*Location Code number 1971.*	*Location Code number 1961.*
(1)	(2)	(3)
70 Rengasamudram	58	10*
71 Sangupatti	26	31
72 Sankarankoil	Non-city Urban II.	53
73 Sayamalai	45	104
74 Sendamaram Cusba	86 a/b, b/b.	89
75 Sevalkulam	37	55
76 South Kuruvikulam	105	73*
77 Subbiahpuram	56	26*
78 Sundankurichi	49	114
79 Sunderasapuram	111	57*
80 Thadiampatti	50	113
81 Therku Sankarankoil..	34 a/b, b/b.	78
82 Thiruvengadam	23	28
83 Usilankulam	98	75
84 Vadakkupanaivadali	44	99
85 Vadakkupatti	116	68
86 Vadakkupudur	33	50
87 Vadicottai	77	51
88 Vagaikulam	38	74
89 Vannikonendal	47	111
90 Varaganoor	24	29
91 Vayali	19 a/b, b/b.	25
92 Vazhavandapuram	60	7*
93 Veerasigamani	11	86
94 Veeriruppu	78	48
95 Vellakulam	27 a/b, b/b	33
96 Vellalankulam..	87	90
97 Vellappaneri	52	108
98 Z. Devarkulam	119	65
99 Z. Karisalkulam	103	107

* During 1971 Census, these L.C. Units have been assigned more than one L.C. number.

VILLAGEWISE PRIMARY

1. SANKARANAYANARKOIL

Serial No.	Location Code No.	Name of Village.	Area of Village in Hectares.	Occupied Residential Houses.	Number of households.	Total Population including Institutional & Houseless Population.		
						P	M	F
(0)	(1)	(2)	(3)	(4)	(5)	(6)	(7)	(8)
1	10	Punnavanam	176·12	189	189	741	371	370
2	11	Veerasigamani	1,310·54	1,113	1,126	5,064	2,518	2,546
3	12	Keelaveerasigamani	1,054·13	277	331	1,443	709	734
4	15	Perumbathur	1,393·42	658	659	3,046	1,489	1,557
5	16	Periyoor	1,030·82	444	445	1,659	786	873
6	17	Kuvalaikanni	696·71	368	371	1,606	785	821
7	18	Manaloor	890·96	373	373	1,582	772	810
8	19a/b	Vayali	1,347·42	393	421	1,786	867	919
9	19b/b	Do.	213·42	307	338	1,794	883	911
10	20a/b	Karivalamvandanallur	1,302·57	1,248	1,288	5,577	2,753	2,824
11	20b/b	Do.	556·74	485	505	2,144	1,074	1,070
12	21	Karisathan	1,538·46	592	637	2,882	1,420	1,462
13	22	Kalingapatti	2,745·40	1,092	1,118	5,054	2,543	2,511
14	23	Thiruvengadam	1,644·65	946	963	4,234	2,112	2,122
15	24	Varaganoor	1,401·19	566	584	2,580	1,305	1,275
16	25	Maipparai	1,025·64	388	409	1,818	879	939
17	26	Sangupatti	792·54	363	379	1,762	839	923
18	27a/b	Vellakulam	1,157·34	487	511	2,352	1,185	1,167
19	27b/b	Do.	366·93	227	227	1,039	515	524
20	28	A. Karisalkulam	1,905·00	606	606	2,810	1,408	1,402
21	29	Chatrankondan	940·17	475	494	2,151	1,054	1,097
22	30	Perumkottur	1,067·08	350	369	1,621	763	858
	31	Kalappakulam	3,211·60	750	779	3,476	1,76	1,715
24	33	Vadakkupudur	1,559·18	627	627	2,901	1,447	1,454
25	34a/b	Therku Sankarankoil	2,213·31	739	762	3,366	1,695	1,671
26	34b/b	Do.	702·10	287	300	1,334	647	687
27	35	Chinnakovilankulam	911·68	166	194	768	360	408
28		Malayankulam	1,629·11	308	308	1,644	843	801
29	37	Sevalkulam	2,191·14	783	783	3,653	1,852	1,801
30	38	Vagaikulam	145·04	150	200	850	407	443
31	39	Athipatti	168·35	233	240	1,030	506	524
32	40	Pazhamcottai	1,968·40	961	1,015	4,642	2,349	2,293
33	41	Mahendarvadi	1,165·50	447	447	2,020	1,018	1,002

CENSUS ABSTRACT

TALUK.

Scheduled Castes.		Scheduled Tribes.		Literate and Educated Persons,		WORKERS					
						Total Workers (i—ix).		I Cultivators.		II Agricultural Labourers.	
M	F	M	F	M	F	M	F	M	F	M	F
(9)	(10)	(11)	(12)	(13)	(14)	(15)	(16)	(17)	(18)	(19)	(20)
87	99	..	..	141	30	227	77	74	3	90	60
853	884	..	..	1,220	384	1,354	682	358	17	497	519
95	114	..	..	298	31	479	369	179	9	212	353
822	887	..	..	589	192	836	566	390	218	227	268
108	144	..	..	316	81	556	133	259	22	175	97
560	548	..	..	222	105	478	446	201	74	115	284
244	244	..	..	366	142	442	189	218	19	137	150
41	42	..	..	425	110	519	314	96	4	221	282
44	46	..	..	544	224	523	482	52	1	61	110
529	595	..	..	1,253	494	1,642	886	365	22	371	693
386	376	..	..	363	336	647	594	155	74	354	482
371	376	..	..	645	241	904	779	194	12	354	546
451	476	..	..	967	352	1,465	442	380	15	791	383
523	538	8	14	1,129	440	1,129	786	272	11	448	703
190	191	..	..	724	342	740	394	233	33	320	345
86	89	..	..	523	266	490	137	197	..	158	121
253	275	..	..	430	165	476	239	68	6	279	212
146	144	..	..	610	239	688	339	162	55	251	225
59	74	..	..	203	43	301	181	72	2	179	178
90	60	..	..	862	382	814	385	253	13	356	355
119	119	..	..	477	181	591	267	134	7	302	250
473	517	..	..	322	132	412	276	190	42	140	212
900	838	..	..	694	148	1,010	972	311	175	396	702
492	493	..	..	467	68	884	741	362	296	277	403
218	213	..	..	705	133	1,084	787	468	230	192	424
228	259	..	..	214	40	333	197	109	59	165	135
37	34	..	..	153	55	226	125	96	37	56	66
242	222	..	..	379	153	506	121	243	53	185	67
440	457	..	..	836	396	1,075	462	356	31	370	399
136	173	..	..	198	136	210	215	35	1	106	185
91	102	..	..	268	103	299	155	7	1	72	42
1,623	1,577	..	..	1,026	316	1,311	1,001	206	3	760	888
462	454	..	..	431	185	577	448	94	1	349	422

VILLAGEWISE PRIMARY

1. SANKARANAYANAR KOIL

Serial No.	Location Code No.	Name of Village.	WORKERS.							
			III Livestock, Forestry, Fishing, Hunting, Plantations, Orchards and Allied *activities*.		IV Mining and Quarrying		(V) Manufacturing, Processing, Servicing and Repairs.			
							(a) Household Industry.		(b) Other than Household Industry.	
			M	F	M	F	M	F	M	F
			(21)	(22)	(23)	(24)	(25)	(26)	(27)	(28)
1	10	Punnavanam	17	1	..	..	8	8	2	..
2	11	Veerasigamani	87	18	5	..	106	86	68	7
3	12	Keelaveerasigamani	31	1	..	..	..	..	25	..
4	15	Perumbathur	83	40	..	..	18	4	18	..
5	16	Periyoor	34	1	3	..	18	1	11	1
6	17	Kuvalaikanni	69	55	3	2	1	..	4	..
7	18	Manaloor	23	4	..	..	6	..	8	..
8	19a/b	Vayali	37	3	2	..	74	10	17	5
9	19b/b	Do.	5	2	..	..	362	361	3	1
10	20a/b	Karivalamvandanallur	109	49	44	..	69	1	125	29
11	20b/b	Do.	35	5	..	..	14	1	17	..
12	21	Karisathan	52	5	26	21	185	170	10	..
13	22	Kalingapatti	42	18	1	..	27	1	34	2
14	23	Thiruvengadam	55	12	5	1	11	..	78	24
15	24	Varaganoor	25	3	7	..	65	..	2	..
16	25	Maipparai	32	2	11	..	18	..	4	..
17	26	Sangupatti	8	..	3	2	20	6	4	1
18	27a/b	Vellakulam	29	3	..	..	150	38	3	1
19	27b/b	Do.	..	..	..	..	..	..	8	..
20	28	A. Karisalkulam	43	6	..	..	35	..	11	..
21	29	Chatrankondan	37	..	..	..	10	..	10	..
22	30	Perumkottur	27	8	..	..	8	..	4	..
23	31	Kalappakulam	84	9	9	3	40	12	70	44
24	33	Vadakkupudur	99	27	..	..	23	..	7	1
25	34a/b	Therku Sankarankoil	170	44	..	..	75	9	9	..
26	34b/b	Do.	17	..	..	..	6	..	7	..
27	35	Chinnakovilankulam	40	21	..	..	6	..	..	..
28	36	Malayankulam	16	..	..	..	12	..	7	..
29	37	Sevalkulam	78	2	4	..	24	..	48	6
30	38	Vagaikulam	26	2	..	..	5	15	1	3
31	39	Athipatti	..	..	1	..	188	94	3	13
32	40	Pazhamcottai	96	5	4	..	65	70	40	17
33	41	Mahendravadi	57	9	..	..	11	..	6	..

CENSUS ABSTRACT—*cont.*

TALUK.

WORKERS.									
VI		VII		VIII		IX		X	
Construction.		Trade and Commerce.		Transport, Storage & Communications.		Other Services.		Non-workers.	
M	F	M	F	M	F	M	F	M	F
(29)	(30)	(31)	(32)	(33)	(34)	(35)	(36)	(37)	(38)
3	..	15	2	5	...	13	3	144	293
19	..	61	7	6	...	147	28	1,164	1,864
..	..	10	1	1	...	21	5	230	365
9	..	28	1	8	..	55	35	653	991
8	..	17	..	2	..	39	11	220	740
49	17	10	1	3	..	23	13	307	375
5	..	10	1	2	..	33	15	330	621
6	..	29	..	2	..	35	10	348	605
..	..	26	..	..	..	14	7	360	429
41	..	292	41	21	..	205	51	1,111	1,938
2	..	19	8	13	..	38	24	427	476
2	..	27	3	7	..	47	22	516	683
19	..	75	3	8	..	88	20	1,078	2,069
35	2	176	9	11	..	144	24	877	1,336
12	..	26	2	2	..	48	11	565	881
2	..	32	2	1	..	35	12	389	802
1	..	75	..	..	..	18	12	363	684
1	..	37	2	3	..	52	15	497	828
..	..	19	1	2	..	21	..	214	343
7	..	46	3	1	..	62	8	594	1,017
3	..	41	..	4	..	56	10	463	830
1	..	16	3	..	..	26	11	351	582
16	12	32	9	8	..	44	6	751	743
24	..	46	10	2	—	44	4	563	713
14	2	104	44	3	...	49	34	611	884
1	..	14	..	2	...	12	3	314	490
2	..	12	..	..	—	14	1	134	283
5	..	10	1	..	..	28	—	337	680
48	1	51	4	..	..	96	19	777	1,339
6	..	7	..	1	1	23	8	197	228
2	..	13	1	..	..	13	4	207	369
17	..	44	1	4	1	75	16	1,038	1,292
9	..	7	4	1	..	44	12	441	554

VILLAGEWISE PRIMARY

1. SANKARANAYANARKOIL

Serial number.	Location Code No.	Name of Village.	Area of Village in Hectares.	Occupied Residential Houses.	Number of Households.	Total Population including Institutional & Houseless Population.		
						P	M	F
(0)	(1)	(2)	(3)	(4)	(5)	(6)	(7)	(8)
34	42	Keelaneelidhanallur	1,898·47	795	837	3,978	1,986	1,992
35	43	Melaneelidhanallur	1,131·83	432	446	2,241	1,236	1,005
36	44	Vadakkupanaivadali	1,367·52	807	863	3,874	1,941	1,933
37	45	Sayamalai	2,590·00	878	878	4,178	2,057	2,121
38	46	Achampatti	1,820·77	777	828	3,793	1,833	1,960
39	47	Vannikonendal	2,196·32	777	1,030	4,888	2,367	2,521
40	48	Devarkulam (A)	1,450·40	689	769	3,296	1,641	1,655
41	49	Sundankurichi	1,305·36	354	369	1,672	827	845
42	50	Thadiampatti	1,240·61	348	355	1,515	778	737
43	51	Moovirunthali	890·96	360	360	1,683	818	865
44	52	Vellappaneri	1,559·18	543	553	2,797	1,397	1,400
45	53	Kalappalankulam	559·14	412	412	1,829	918	911
46	54	Nalandula	1,504·79	441	457	2,021	970	1,051
47	55	Chathrapatti	598·29	263	274	1,434	839	595
48	56	Subbiahpuram	23·31	..	Uninhabited		..	..
49	57	Kulasekaraperi	25·90	60	62	260	121	139
50	58	Rengasamudram	230·51	82	82	391	200	191
51	59a/b	Pandapuli	1,839·11	700	724	3,509	1,768	1,741
52	59b/b	Do.	198·50	252	260	1,199	614	585
53	60	Vazhavandapuram	145·04	135	136	564	293	271
54	61a/b	Perumalpatti	266·20	395	395	1,744	888	856
55	61b/b	Do.	985·89	363	363	1,610	780	830
56	62	Paruvakudi	1,248·38	552	571	2,428	1,206	1,222
57	65	A. Madurapuri	90·65	..	Uninhabited		..	..
58	71	Panaiyoor	1,517·74	946	978	4,353	2,127	2,226
59	75	Madurapuri	176·12	43	43	211	101	110
60	76a/b	Alagapuri	328·42	315	336	1,481	686	795
61	76b/b	Do.	55·10	274	275	1,298	641	657
62	77	Vadicottai	958·30	250	271	1,175	566	609
63	78	Veeriruppu	393·68	276	311	1,507	740	767
64	83a/b	Madathupatti	857·46	779	779	3,571	1,803	1,768
65	83b/b	Do.	867·82	545	548	2,726	1,453	1,273
66	84	Arianayagipuram	1,236·02	749	964	4,265	2,119	2,146

CENSUS ABSTRACT—*cont.*

TALUK.

Scheduled Castes.		Scheduled Tribes.		Literate and Educated Persons.		WORKERS					
						Total Workers (i—ix.)		I Cultivators.		II Agricultural Labourers.	
M	F	M	F	M	F	M	F	M	F	M	F
(9)	(10)	(11)	(12)	(13)	(14)	(15)	(16)	(17)	(18)	(19)	(20)
821	868	..	..	879	303	1,203	769	410	89	481	620
256	233	..	..	620	148	621	232	320	119	155	103
112	113	..	..	562	180	1,144	667	419	51	565	587
539	568	..	..	824	458	1,274	753	575	152	558	557
107	107	..	..	679	299	1,117	509	579	46	242	362
301	290	..	..	1,116	507	1,453	902	559	232	467	551
309	319	..	..	454	184	1,017	602	451	208	372	230
128	123	..	..	392	119	489	274	187	2	189	238
286	251	..	..	314	71	486	276	261	122	90	102
211	230	..	..	314	111	476	219	204	22	158	180
470	383	..	..	600	210	841	480	336	50	320	385
75	74	..	..	359	124	592	322	227	9	296	295
190	184	..	..	476	267	588	303	127	58	346	222
253	198	..	..	510	109	327	157	90	4	161	137
..	..	..	..	Uninhabited		..	..	..	..	..	..
..	..	..	..	23	5	79	35	14	..	38	24
9	11	..	..	105	35	112	85	44	3	35	82
147	135	..	..	976	335	1,049	278	490	48	320	220
497	465	..	..	208	52	352	287	181	11	91	250
15	15	..	..	150	45	151	116	35	..	67	111
18	46	..	..	362	75	477	195	203	10	220	175
128	142	..	..	394	94	417	307	101	18	165	275
349	348	..	..	531	163	682	286	203	31	334	241
..	..	..	..	Uninhabited		..	..	..	..	..	..
512	560	..	..	1,238	569	1,248	606	480	92	419	461
15	19	..	..	36	31	53	21	22	1	18	17
301	390	..	..	214	45	363	313	90	15	199	286
222	210	..	..	257	151	371	142	72	1	180	123
51	61	..	..	181	38	317	205	112	11	102	180
143	132	..	..	317	36	485	166	199	13	155	142
664	689	..	..	909	266	981	246	264	11	267	142
3	3	1	..	638	94	922	288	354	22	357	247
409	417	..	..	1,057	333	1,192	633	407	24	345	486

VILLAGEWISE PRIMARY

1. SANKARANAYANARKOIL

Serial number.	Location Code No.	Name of Village.	WORKERS							
			III Livestock, Forestry, Fishing, Hunting, Plantations, Orchards & Allied activities.		IV Mining and Quarrying.		(V) Manufacturing, Processing, Servicing and Repairs (a) Household Industry.		(b) Other than Household Industry.	
			M	F	M	F	M	F	M	F
			(21)	(22)	(23)	(24)	(25)	(26)	(27)	(28)
34	42	Keelaneelidanallur	84	14	..		55	13	12	6
35	43	Melaneelidhanallur	43	1	..	..	7	..	6	..
36	44	Vadakkupanaivadali	4	..	..	..	47	16	6	..
37	45	Sayamalai	10	2	..	..	29	7	12	1
38	46	Achampatti	59	40	..	..	60	24	17	..
39	47	Vannikonendal	110	35	4	..	74	41	30	..
40	48	Devarkulam (A)	31	6	..	..	64	122	11	..
41	49	Sundankurichi	32	5	..	..	32	15	6	..
42	50	Thadiampatti	63	19	..	..	14	13	10	1
43	51	Mo>virunthali	20	3	1	..	39	..	2	..
44	52	Vellappaneri	83	36	1	..	17	..	16	..
45	53	Kalappalankulam	12	5	..	..	7	1	5	3
46	54	Nalandula	28	4	7	..	11	..	21	7
47	55	Chathrapatti	20	5	..	..	1	..	5	..
48	56	Subbiahpuram	..	Uninhabited.		..	..	..	..	..
49	57	Kulasekaraperi	6	9	..	..	5	1	..	..
50	58	Rengasamudram	4	..	..	..	8	..	..	..
51	59a/b	Pandapuli	58	..	1	..	29	..	64	1
52	59b/b	Do.	24	13	..	..	..	..	22	1
53	60	Vazhavandapuram	3	..	..	..	2	..	16	2
54	61a/b	Perumalpatti	..	..	..	..	7	7	26	..
55	61b/b	Do.	25	..	..	..	..	2	69	7
56	62	Paruvakudi	24	1	1	..	19	7	27	..
57	65	A. Madurapuri	..	Uninhabited.		..	..	..	..	..
58	71	Panaiyoor	120	21	..	..	32	1	23	2
59	75	Madurapuri	5	..	..	..	..	..	..	..
60	76a/b	Alagapuri	13	4	..	..	14	2	4	..
61	76b/b	Do.	18	..	..	..	5	7	19	4
62	77	Vadicottai	22	3	..	..	3	1	53	1
63	78	Veerirappu	61	1	1	..	18	2	1	..
64	83a/b	Madathupatti	33	8	6	..	57	75	35	1
65	83b/b	Do.	31	2	2	..	46	4	5	..
66	84	Arianayagipuram	75	23	1	..	57	12	93	44

CENSUS ABSTRACT—*cont.*

TALUK.

WORKERS									
VI		VII		VIII		IX		X	
Construction.		Trade and Commerce.		Transport, Storage & Communications.		Other Services.		Non-workers.	
M	F	M	F	M	F	M	F	M	F
(29)	(30)	(31)	(32)	(33)	(34)	(35)	(36)	(37)	(38)
10	..	36	6	3	..	112	21	783	1,223
2	1	20	4	4	..	4	4	615	773
5	..	45	2	5	..	48	11	797	1,266
2	..	26	2	1		61	32	783	1,368
50	7	48	6	4	...	58	24	716	1,451
16	1	76	11	9	...	108	31	914	1,619
5	1	35	1	10	..	38	34	624	1,053
3	..	15	7	..	..	25	7	338	571
..	..	15	1	2	..	31	18	292	461
2	..	18	5	2	..	30	9	342	646
14	..	20	1	2	..	32	8	556	920
1	..	11	..	1	...	32	4	326	589
3	..	21	3	..	...	24	9	382	748
3	..	16	4	1	..	30	7	512	438
..	..	..	...	Uninhabited.	..	..	..	..	...
12	..	3	1	...	...	1	..	42	104
2		4	...	...	..	15	...	88	106
13	..	11	4	6	...	57	5	719	1,463
2	...	15	2	4	...	13	10	262	298
6	..	4	...	10	...	8	3	142	155
..	..	8	...	...	...	13	3	411	661
4	...	24	1	2	...	27	4	363	523
8	...	27	1	3	...	36	5	524	936
..	..	...	...	Uninhabited.	...	...	...	...	...
8	...	94	4	1	...	71	25	879	162
..	..	3	2	...	...	5	1	48	89
20	..	12	...	1	..	10	6	323	482
2	..	35	...	1	..	39	7	270	515
...	..	9	4	1	..	15	5	249	404
4	..	20	3	1	..	25	5	255	601
4	...	226	2	18	..	71	7	822	1,522
9	..	40	1	3	..	75	12	531	985
43	5	85	11	4	...	82		927	1,513

VILLAGEWISE PRIMARY

1. SANKARANAYANARKOIL

Serial number.	Location Code No.	Name of Village.	Area of Village in Hectares.	Occupied Residential Houses.	No. of House-holds.	Total Population including Institutional & Houseless Population.		
						P	M	F
(0)	(1)	(2)	(3)	(4)	(5)	(6)	(7)	(8)
67	85	Kulasekaramangalam	1,530·69	773	792	3,640	1,818	1,822
68	86a/b	Sendamaram Cusba	621·71	975	975	4,322	2,090	2,232
69	86b/b	Do.	1,695·27	1,221	1,275	5,667	2,779	2,888
70	87	Vellalankulam	1,359·75	457	461	2,165	1,052	1,113
71	88	Echanda	1,936·82	564	595	2,821	1,444	1,377
72	89	Naduvakurichi Minor	606·06	267	279	1,340	674	666
73	90	Pattadaikatti	756·28	320	322	1,638	839	799
74	91	Naduvakurichi Major	1,370·11	326	326	1,412	689	723
75	92	Poigai	989·38	131	131	611	309	302
76	93	Nochikulam	440·30	220	220	1,055	537	518
77	94	Periakoilankulam	380·73	240	418	1,868	936	932
78	95	Kurukkalpatti	2,180·78	640	708	3,117	1,507	1,610
79	96	KO. Marudappapuram	844·34	320	347	1,585	781	804
80	97	Ilandaikulam	543·90	193	193	925	445	480
81	98	Usilankulam	95·83	85	85	349	171	178
82	99	Marudankinar	611·24	286	326	1,503	755	748
83	100	Narikudi	1,056·72	235	241	1,105	576	529
84	101	Melailandaikulam	1,155·14	623	644	3,034	1,520	1,514
85	102	Appaneri	947·94	325	325	1,541	741	802
86	103	Z. Karisalkulam	507·64	190	190	978	472	506
87	104	Chettikulam	88·06	66	75	348	178	170
88	105	South Kuruvikulam	960·89	347	366	1,706	946	760
89	106	Naluvasankottai	59·57	93	95	453	226	227
90	107	Alankulam	357·42	224	228	1,042	540	502
91	108	Ramalingapuram	663·04	345	357	1,678	851	827
92	109	North Kuruvikulam	1,440·04	1,051	1,090	4,968	2,438	2,530
93	110	Kurunjakulam	753·69	327	341	1,670	815	855
94	111	Sunderasapuram	269·36	84	84	411	213	198
95	112	Kulakattakurichi	445·48	181	186	831	407	424
96	113	Naduvapatti	789·95	57	77	389	192	197
97	114	Mukkutumalai	810·67	349	371	1,738	863	875
98	115	Nakkalamuthanpatti	629·37	141	195	957	449	508
99	116	Vadakkupatti	574·98	259	261	1,118	534	584

CENSUS ABSTRACT—*cont.*

TALUK.

Scheduled Castes.		Scheduled Tribes.		Literate and Educated Persons.		WORKERS. Total Workers (i—ix)		I Cultivators.		II Agricultural Labourers.	
M	F	M	F	M	F	M	F	M	F	M	F
(9)	(10)	(11)	(12)	(13)	(14)	(15)	(16)	(17)	(18)	(19)	(20)
336	356	..	..	835	278	1,113	482	316	6	473	424
211	231	..	..	1,005	497	1,177	558	306	15	388	415
152	184	..	..	1,177	280	1,710	771	588	200	412	253
152	139	..	..	446	152	663	419	198	4	226	322
181	179	..	..	545	154	817	533	273	9	338	493
237	206	..	..	240	69	409	269	123	..	182	230
77	71	..	..	206	46	463	147	241	3	84	120
45	59	..	..	230	61	402	161	200	96	85	49
47	58	..	..	99	26	204	157	80	64	37	66
168	157	..	..	196	55	313	178	195	62	65	106
197	216	..	..	380	108	530	220	136	12	290	179
174	203	..	..	589	189	955	327	286	34	342	232
163	177	..	..	389	150	455	255	193	35	159	169
223	244	..	..	213	79	268	170	115	66	26	79
107	117	..	..	89	34	101	116	34	5	37	105
272	287	..	..	266	48	480	300	228	..	157	260
9	11	..	..	276	113	341	83	169	14	123	52
176	163	..	..	602	245	886	470	332	15	247	302
155	169	..	..	283	125	449	290	160	52	196	135
2	6	..	..	150	35	312	240	119	..	144	222
40	44	..	..	62	18	113	120	45	5	48	110
607	564	..	..	427	127	478	378	138	6	207	343
79	76	..	..	105	38	129	123	20	..	60	114
345	321	..	..	317	127	335	198	80	..	183	140
166	165	..	..	382	203	480	327	109	14	222	225
493	498	..	..	1,304	596	1,368	802	287	22	491	453
265	299	..	..	471	269	417	94	126	..	185	81
9	8	..	..	94	49	122	126	41	5	63	117
13	19		..	223	120	248	205	114	63	90	137
2	3	..	..	68	14	125	71	46	4	71	67
184	171	..	..	462	295	507	280	225	18	157	223
84	92	..	..	150	79	250	122	97	9	92	90
187	191	..	..	192	68	212	23	32	..	220	17

VILLAGEWISE PRIMARY

1. SANKARANAYANARKOIL

Serial number.	Location Code No.	Name of Village	WORKERS							
			III Livestock, Forestry, Fishing, Hunting, Plantations, Orchards & Allied activities.		IV Mining and Quarrying.		(V) Manufacturing, Processing Servicing and Repairs. (a) Household Industry		(b) Other than Household Industry.	
			M	F	M	F	M	F	M	F
			(21)	(22)	(23)	(24)	(25)	(26)	(27)	(28)
67	85	Kulasekaramangalam	116	20	..	..	34	10	70	4
68	86a/b	Sendamaram Cusba	10	3	..	..	90	56	65	1
69	86b/b	Do.	42	16	..	..	198	143	267	88
70	87	Vellalankulam	91	18	..	..	15	10	60	45
71	88	Echanda	103	12	2	..	21	4	11	..
72	89	Naduvakurichi Minor	49	17	..	..	10	15	5	..
73	90	Pattadaikatti	32	8	..	..	6	..	49	4
74	91	Naduvakurichi Major	13	2	1	..	..	..	46	..
75	92	Poigai	33	11	..	..	17	9	7	..
76	93	Nochikulam	24	1	..	..	6	..	3	..
77	94	Periakoilankulam	26	18	..	..	25	1	5	..
78	95	Kurukkalpatti	120	32	..	..	18	15	20	..
79	96	K. O. Marudappapuram	51	40	1	..	10	..	..	..
80	97	Ilandaikulam	72	19	..	..	4	..	1	..
81	98	Usilankulam	12	3	..	..	6	2	..	..
82	99	Marudankinar	48	28	..	..	10	2	5	4
83	100	Narikudi	25	6	..	..	..	..	6	3
84	101	Melailandaikulam	110	27	2	..	50	58	15	..
85	102	Appanori	..	...	..	..	6	..	44	98
86	103	Z. Karisalkulam	28	16	..	..	..	..	2	..
87	104	Chettikulam	7	..	..	..	8	..	..	..
88	105	South Kuruvikulam	50	1	26	4	..	2	3	..
89	106	Naluvasankottai	6	1	6	..	3	1	1	..
90	107	Alankulam	11	..	..	..	16	..	23	48
91	108	Ramalingapuram	10	7	2	..	40	53	18	22
92	109	North Kuruvikulam	23	9	8	..	195	291	41	..
93	110	Kurunjakulam	13	3	..	..	13	..	11	2
94	111	Sunderasapuram	1	..	..	..	4	..	..	..
95	112	Kulakattakurichi	3	..	1	..	6	..	4	..
96	113	Naduvapatti	..	..	..	..	3	..	..	..
97	114	Mukkutumalai	28	2	23	15	4	..	10	..
98	115	Nakkalamuthanpatti	13	10	9	..	6	1	12	6
99	116	Vadakkupatti	3	..	..	..	2	..	14	11

CENSUS ABSTRACT—*cont.*

TALUK.

WORKERS									
VI Construction.		VII Trade and Commerce.		VIII Transport, Storage & Communications.		IX Other Services.		X Non-workers.	
M	F	M	F	M	F	M	F	M	F
(29)	(30)	(31)	(32)	(33)	(34)	(35)	(36)	(37)	(38)
1	..	40	8	8	..	60	15	705	1,340
26	2	139	14	5	..	148	52	913	1,674
7	5	103	20	1	..	92	48	1,069	2,117
7	..	28	4	3	..	35	16	389	694
10	..	25	5	2	..	31	10	627	844
13	..	10	3	1	..	16	4	265	397
2	1	16	..	1	..	32	11	376	652
3	1	34	5	..	..	20	8	287	562
..	..	9	3	1	..	20	4	105	145
..	..	5	1	..	..	15	8	224	340
2	..	13	3	2	..	31	7	406	712
17	..	78	..	2	..	72	14	552	1,283
..	..	25	2	2	..	14	9	326	549
24	..	4	2	..	..	22	4	177	310
6	..	2	1	..	..	4	..	70	62
3	..	15	4	2	..	12	2	275	448
..	..	6	2	..	..	12	6	235	446
11	40	52	6	1	..	66	22	634	1,044
3	..	7	..	6	..	27	5	292	512
..	..	7	..	..	..	12	2	160	266
..	..	..	..	..	..	5	5	65	50
3	..	12	1	..	..	39	21	468	382
3	..	17	3	1	..	12	14	97	104
1	..	6	..	1	..	14	10	205	304
12	..	31	3	1	..	35	3	371	500
63	..	103	4	12	..	145	23	1,070	1,728
4	..	25	1	3	..	37	7	398	761
..	..	..	..	..	..	13	4	91	72
1	..	2	2	1	..	26	3	159	219
..	..	1	..	..	..	4	..	67	126
1	..	10	1	..	..	49	21	356	595
..	..	9	1	1	..	11	5	199	386
..	..	15	..	1	..	25	2	222	561

VILLAGEWISE PRIMARY

1. SANKARANAYANARKOIL

Serial Number. (0)	Location Code No. (1)	Name of Village. (2)	Area of Village in Hectares. (3)	Occupied Residential Houses. (4)	Number of House holds. (5)	Total Population including Institutional and Houseless Population. (6) P	(7) M	(8) F
100	117	Pitchaithalaivanpatti	598·29	169	169	835	427	408
101	118	Pillaiyarnatham	1,740 48	455	467	2,241	1,055	1,186
102	119	Z. Devarkulam	1,077·44	336	351	1,647	794	853
103	120	Lakshmiammalpuram	341·88	285	285	1,312	620	692
		Venkitachalapuram Agraharam.						
104	121	Ayyaneri	1,147·37	481	523	2,449	1,204	1,245
105	122	Ilayarasanendal	2,312·87	705	758	3,422	1,663	1,759
106	123	Puliankulam	1,025·64	277	300	1,281	614	667
107	124	Chitranpatti	616·42	204	210	970	463	507
		TALUK TOTAL	108,329·00	46,827	49,169	224,064	111,256	112,808

CENSUS ABSTRACT—*cont.*

TALUK.

Scheduled Castes.		Scheduled Tribes.		Literate and Educated Persons.		WORKERS					
						Total Workers (i—ix).		I Cultivators.		II Agricultural Labourers.	
M (9)	F (10)	M (11)	F (12)	M (13)	F (14)	M (15)	F (16)	M (17)	F (18)	M (19)	F (20)
28	26	..	..	211	82	244	76	118	..	84	59
95	116	..	..	569	258	599	482	245	69	228	384
120	119	..	..	435	228	465	91	192	9	187	77
373	398	..	..	274	105	351	371	107	46	220	314
286	289	..	..	486	179	670	350	216	88	293	216
234	243	..	..	958	443	905	562	254	42	367	430
174	168	..	..	268	133	378	126	115	4	125	58
92	88	..	..	276	135	209	31	79	1	108	28
25,902	26,375	8	14	49,645	18,212	64,976	35,965	21,783	4,118	24,390	26,481

VILLAGEWISE PRIMARY

1. SANKARANAYANARKOIL

Serial number.	Location Code No.	Name of Village.	WORKERS							
			III Livestock, Forestry, Fishing, Hunting, Plantations, Orchards & Allied activities.		IV Mining and Quarrying		(V) Manufacturing, Processing, Servicing and Repairs			
							(a) Household Industry		(b) Other than Household Industry	
			M (21)	F (22)	M (23)	F (24)	M (25)	F (26)	M (27)	F (28)
100	117	Pitchaithalaivanpatti	9	2	..	..	2	..	8	10
101	118	Pillaiyarnatham	18	1	..	..	17	1	10	1
102	119	Z. Devarkulam	..	..	..	..	25	..	17	..
103	120	Lakshmiammalpuram	4	..	..	..	3	..	..	..
		Venkitachalapuram Agraharam.								
104	121	Ayyaneri	9	..	..	..	5	10	52	20
105	122	Ilayarasanendal	7	1	12	..	40	6	17	51
106	123	Puliankulam	36	8	..	..	32	2	12	42
107	124	Chitranpatti	..	..	..	..	1	..	12	2
		TALUK TOTAL	3,940	957	246	48	3,370	1,952	2,225	704

FOOT-NOTE :—

L. C. Number.

1 to 9 .. .. Refer Sivagiri Sub-Taluk.

13, 14 .. .. Refer Sivagiri Sub-Taluk.

32 .. .. Included in Sankaranayanarkoil Municipality.

63, 64 .. .. Refer Sivagiri Sub-Taluk.

66 to 70 .. .. Refer Sivagiri Sub-Taluk.

72 to 74 .. .. Refer Sivagiri Sub-Taluk.

79 to 82 .. .. Refer Sivagiri Sub-Taluk.

CENSUS ABSTRACT—*contcld.*

TALUK.

WORKERS									
VI		VII		VIII		IX		X	
Construction.		Trade and Commerce.		Transport, Storage & Communications.		Other Services.		Non-workers.	
M (29)	F (30)	M (31)	F (32)	M (33)	F (34)	M (35)	F (36)	M (37)	F (38)
..	..	7	..	1	...	15	5	182	332
2	..	31	7	5	..	43	19	456	704
8	..	12	2	1	...	23	2	229	762
..	..	1	..	...	...	16	11	269	321
6	..	34	4	13	..	42	12	534	895
38	..	61	6	9	..	100	26	758	1,197
12	..	15	2	2	..	29	10	236	541
1	..	1	..	2	..	5	..	254	476
912	98	3,460	368	309	2	4,341	1,237	46,280	76,843

APPENDIX.

STATEMENT SHOWING A LIST OF REVENUE VILLAGES FORMING PART OF PANCHAYATS.

1. SANKARANAYANARKOIL TALUK.

L.C. No.	*Name of Village.*	*Name of panchayat in which included with alphabetical indications for the total Segment.*	*Cross reference for the other Segment/Segments of the Panchayat.*
(1)	(2)	(3)	(4)
21	Kavisathan	Kavisathan a/b	58 for b/b
38	Vagaikulam	Vagaikulam a/b	106 for b/b
55	Chathrapatti	Chathrapatti a/c	56 for b/c 57 for c/c
56	Subbiahpuram	Chathrapatti b/c	55 for a/c 57 for c/c
57	Kulasekaraperi	Chathrapatti c/c	55 for a/c 56 for b/c
58	Rengasamudram	Kavisathan b/b	21 for a/b
60	Vazhavandapuram	Perumalpatti a/b	61 b/b for b/b
61 b/b	Perumalpatti	Perumalpatti b/b	60 for a/b
65	A. Madurapuri	Alagapuri a/c	75 for b/c 76 a/b for c/c
75	Madurapuri	Alagapuri b/c	65 for a/c 76 a/b for c/c
76 a/b	Alagapuri	Alagapuri c/c	65 for a/c 75 for b/c
98	Usilankulam	Usilankulam a/b	104 for b/b
104	Chettikulam	Usilankulam b/b	98 for a/b
106	Naluvasankottai	Vagaikulam b/b	38 for a/b
108	Ramalingapuram	Ramalingapuram a/b	111 for b/b
111	Sundaresapuram	Ramalingapuram b/b	108 for a/b
113	Naduvapatti	Mukkuttumalai a/b	114 for b/b
114	Mukkuttumalai	Mukkuttumalai b/b	113 for a/b

URBAN BLOCKWISE PRIMARY

1. SANKARANAYANARKOIL

Serial number.	Location Code No.	Name of Town/Ward/ Enumerator's Block No.	Area of Town in Sq. Km.	Occupied Residential Houses.	Number of House-holds.	Total Population including Institutional & Houseless Population.		
						P	M	F
(0)	(1)	(2)	(3)	(4)	(5)	(6)	(7)	(8)
		II. SANKARANAYANARKOIL (M)						
1		WARD/EB No. 1/1	..	98	108	458	218	240
2		1/2	..	107	112	480	250	230
3		1/3	..	107	109	485	238	247
4		1/4	..	90	97	452	227	225
		Total ..	...	402	426	1,875	933	942
5		2/5	..	93	96	476	237	239
6		2/6	..	68	68	314	150	164
7		2/7	..	119	119	504	2	256
8		2/8	..	61	66	304	142	162
9		2/9	..	92	95	405	206	199
10		2/10	..	44	54	228	113	115
11		2/11	..	76	90	357	174	183
12		2/12	..	89	92	419	199	220
		Total ..	..	642	680	3,007	1,469	1,538
13		3/13	..	132	135	653	335	318
14		3/14	..	106	112	518	268	250
15		3/15	..	86	103	602	316	286
		Total ..	..	324	350	1,773	919	854
16		4/16	..	100	100	351	186	165
17		4/17	..	85	85	344	175	169
18		4/18	..	113	114	524	306	218
19		4/19	..	105	105	470	211	259
		Total ..	..	403	404	1,689	878	811
20		5/20	..	113	121	517	262	255
21		5/21	..	103	113	439	227	212
22		5/22	..	110	110	498	253	245
		Total ..	..	326	344	1,454	742	712

CENSUS ABSTRACT.

TALUK.

Scheduled Castes		Scheduled Tribes		Literate and Educated Persons		WORKERS					
						Total Workers (i—ix)		I Cultivators		II Agricultural Labourers	
M	F	M	F	M	F	M	F	M	F	M	F
(9)	(10)	(11)	(12)	(13)	(14)	(15)	(16)	(17)	(18)	(19)	(20)
..	..	..	..	171	168	106	6	5	..	..	..
..	..	..	..	193	123	117	9	..	..	..	..
..	..	..	..	152	113	126	34	3		..	2
..	..	..	..	100	33	115	4	1	1	4	..
..	..	..	..	616	437	464	53	9	2	4	2
..	..	..	..	187	120	128	38	6	3	..	..
..	..	..	..	114	87	85	22	4	..	..	..
..	..	..	..	162	99	138	32	13	..	..	1
..	..	..	..	106	90	72	14	4	2	..	..
..	..	..	..	145	75	115	3	2	..	2	..
..	..	..	..	85	80	51	2	6	..	..	..
..	..	..	..	137	121	86	5	5	..	..	..
..	..	..	..	153	158	95	4	4	..	..	..
..	..	..	..	1,089	830	770	120	44	5	2	1
..	..	..	..	202	58	188	67	..	..	3	..
..	..	..	..	155	72	165	65	1	..	6	..
..	..	..	..	251	132	188	52	..	..	..	..
..	..	..	..	608	262	541	184	1	..	9	..
..	..	..	..	144	77	97	2	..	..	4	..
..	..	..	..	93	52	111	30	5	1	..	..
14	..	1	..	203	48	140	43	..	..	..	..
..	..	..	..	136	64	121	45		..		2
14	..	1	..	576	241	469	120	6	1	3	2
4	6	..	..	165	67	156	37	7	1	..	..
..	..	..	..	148	60	116	11	3	..	1	..
..	..	..	..	174	84	140	25	2	..	..	..
4	6	..	..	487	211	412	78	12	1	1	..

URBAN BLOCKWISE PRIMARY

1. SANKARANAYANARKOIL

Serial Number	Location Code No.	Name of Town/Ward/ Enumerator's Block No.	WORKERS							
			III Livestock, Forestry, Fishing, Hunting, Plantations, Orchards & Allied activities.		IV Mining and Quarrying		(V) Manufacturing, Processing, Servicing and Repairs.			
							(a) Household Industry		(b) Other than Household Industry	
			M	F	M	F	M	F	M	F
			(21)	(22)	(23)	(24)	(25)	(26)	(27)	(28)
	II	SANKARANAYANARKOIL (M)—*cont.*								
1		WARD/EB No. 1/1	1	..	..	..	1	..	2	..
2		1/2	1	..	..	..	..	..	12	..
3		1/3	1	2	..	..	..	3	13	9
4		1/4	1	..	..	..	..	..	12	2
		Total ..	4	2	..	..	1	3	39	11
5		2/5	1	..	..	..	29	28	3	2
6		2/6	2	..	..	..	1	..	4	1
7		2/7	5	..	..	..	12	8	18	7
8		2/8	1	2	..	..	..	2	7	1
9		2/9	..	..	..	..	2	..	27	..
10		2/10	..	..	..	..	1	..	..	..
11		2/11	1	..	..	..	..	..	6	..
12		2/12	..	..	..	..	2	..	3	..
		Total ..	10	2	..	..	47	38	68	11
13		3/13	..	..	..	..	53	33	61	31
14		3/14	..		..	..	41	39	48	16
15		3/15	..	..	..	..	41	37	33	2
		Total ..	..	..	..	..	135	109	142	49
16		4/16	..	..	..	..	1	..	16	1
17		4/17	..	..	..	..	7	4	20	8
18		4/18	2	..	..	..	10	13	38	10
19		4/19	1	..	..	..	48	31	17	7
		Total ..	3	..	..	..	66	48	91	26
20		5/20	3	1	..	..	7	13	47	13
21		5/21	..	..	..	..	4	5	37	3
22		5/22	..	..	..	..	15	12	45	5
		Total ..	3	1	..	..	26	30	129	21

CENSUS ABSTRACT—*cont.*

TALUK

WORKERS.									
VI		VII		VIII		IX		X	
Construction		Trade and Commerce		Transport, Storage & Communications		Other Services		Non-workers	
M	F	M	F	M	F	M	F	M	F
(29)	(30)	(31)	(32)	(33)	(34)	(35)	(36)	(37)	(38)
..	..	40	..	5	..	52	6	112	234
1	..	44	5	4	..	55	4	133	221
6	..	48	7	7	..	48	10	112	213
..	..	16	..	20	..	61	1	112	221
7	..	148	12	36	..	216	21	469	889
..	..	45	..	14	1	30	4	109	201
..	..	30	..	7	3	37	18	65	142
..	..	37	4	8	..	45	12	110	224
1	..	25	3	11	..	23	4	70	148
..	..	34	1	3	..	45	2	91	196
..	..	24	..	..	..	20	2	62	113
1	..	31	..	4	1	38	4	88	178
2	..	33	..	4	..	47	4	104	216
4	..	259	8	51	5	285	50	699	1,418
..	..	40	1	10	..	21	2	147	251
..	..	37	7	6	..	26	3	103	185
2	..	52	11	13	..	47	2	128	234
2	..	129	19	29	..	94	7	378	670
1	..	17	..	41	1	17	..	89	163
..	..	19	1	8	..	52	16	64	139
..	..	50	13	5	..	35	7	166	175
1	..	28	2	4	..	17	3	90	214
2	..	114	16	58	1	121	26	409	691
1	..	58	3	6	..	27	6	106	218
..	..	57	..	3	..	11	3	111	201
..	..	47	7	6	..	25	1	113	220
1	..	162	10	15	..	63	10	330	689

URBAN BLOCKWISE PRIMARY

1. SANKARANAYANARKOIL

Serial number.	Location Code No.	Name of Town/Ward/ Enumerator's Block No.	Area of Town in Sq. Km.	Occupied Residential Houses.	No. of House-holds.	Total Population including Institutional and Houseless Population		
						P	M	F
(0)	(1)	(2)	(3)	(4)	(5)	(6)	(7)	(8)
		II SANKARANAYANARKOIL (M)—*cont.*						
23		WARD/EB No. 6/23		120	123	561	294	267
24		6/24		92	96	442	224	218
25		6/25		102	102	483	238	247
26		6/26		96	104	497	250	245
		Total		**410**	**425**	**1,983**	**1,006**	**977**
27		7/27		78	78	352	173	179
28		7/28		105	126	588	289	299
29		7/29		134	141	684	340	344
		Total		**317**	**345**	**1,624**	**802**	**822**
30		8/30		96	105	537	256	281
31		8/31		92	113	558	285	273
32		8/32		71	76	433	228	205
		Total		**259**	**294**	**1,528**	**769**	**759**
33		9/33		117	117	501	252	249
34		9/34		60	60	324	152	172
35		9/35		74	83	471	239	232
		Total		**251**	**260**	**1,296**	**643**	**658**
36		10/36		110	117	607	318	289
37		10/37		140	141	683	333	350
38		10/38		96	96	445	225	220
		Total		**346**	**354**	**1,735**	**876**	**859**
39		11/39		110	117	597	294	303
40		11/40		116	119	551	272	279
41		11/41		102	116	575	297	278
		Total		**328**	**352**		**863**	**860**

CENSUS ABSTRACT—*cont.*

TALUK

Scheduled Castes.		Scheduled Tribes.		Literate and Educated Persons.		WORKERS. Total Workers (i—ix).		I Cultivators.		II Agricultural Labourers.	
M	F	M	F	M	F	M	F	M	F	M	F
(9)	(10)	(11)	(12)	(13)	(14)	(15)	(16)	(17)	(18)	(19)	(20)
16	12	..	..	125	71	164	48	1	..	1	..
..	..	79	69	101	31	116	58	1	..	..	..
..	..	..	..	167	92	120	28	..	..	..	..
1	..	..	..	161	67	146	7	..	..	..	..
17	**12**	**79**	**69**	**554**	**261**	**546**	**141**	**2**	..	**1**	..
..	..	..	..	125	118	89	57	3	..	3	4
..	..	..	..	150	65	177	154	..	..	..	..
..	..	..	..	246	92	203	107	3	..	..	..
..	..	..	..	**521**	**275**	**469**	**318**	**6**	..	**3**	**4**
..	..	..	..	148	53	149	112	..	..	..	..
..	..	..	..	186	51	169	135	..	..	..	..
..	..	..	..	139	39	120	62	..	..	..	..
..	..	..	..	**473**	**143**	**438**	**309**	..	..	..	..
34	31	..	..	126	24	154	171	..	..	..	..
..	..	..	..	97	52	95	102	1	..	..	..
..	..	..	..	158	50	135	86	..	..	..	..
34	**31**	..	..	**381**	**126**	**384**	**359**	**1**	..	..	..
..	..	..	..	215	86	173	90	3	..	..	1
..	..	..	..	200	84	192	139	3	..	2	2
..	..	..	..	144	74	120	71	1	..	1	..
..	..	..	..	**559**	**244**	**485**	**300**	**7**	..	**3**	**3**
..	..	..	..	214	107	157	48	..	..	..	..
..	..	..	..	148	70	143	57	1	..	..	..
42	39	..	..	202	89	160	79	4	..	..	..
42	**39**	..	..	**564**	**266**	**460**	**184**	**5**	..	..	..

URBAN BLOCKWISE PRIMARY

1. SANKARANAYANARKOIL

Serial number.	Location Code No.	Name of Town/Ward/ Enumerator's Block No.		WORKERS							
				III Livestock, Forestry, Fishing, Hunting, Plantations, Orchards & Allied activities.		IV Mining and Quarrying.		(V) Manufacturing, Processing, Servicing and Repairs			
								(a) Household Industry.		(b) Other than Household Industry	
				M	F	M	F	M	F	M	F
				(21)	(22)	(23)	(24)	(25)	(26)	(27)	(28)
	II	SANKARANAYANARKOIL (M)—*cont.*									
23		WARD/EB No. 6/23	.. ..	..	..	..	..	71	31	52	9
24		6/24	.. ..	..	..	..	..	26	21	22	9
25		6/25	.. ..	..	..	..	..	5	7	23	13
26		6/26	.. ..	2	..	..	..	42	2	25	5
			Total ..	**2**	..	..	..	**144**	**61**	**122**	**36**
27		7/27	.. ..	1	..	..	..	47	45	2	7
28		7/28	.. ..	..	..	..	..	115	147	5	4
29		7/29	.. ..	..	..	..	..	102	103	23	3
			Total ..	**1**	..	..	..	**264**	**295**	**30**	**14**
30		8/30	.. ..	..	..	..	..	95	107	24	5
31		8/31	.. ..	..	..	..	..	80	117	44	10
32		8/32	.. ..	1	..	..	..	58	61	14	1
			Total ..	**1**	..	..	..	**233**	**285**	**82**	**16**
33		9/33	.. ..	..	..	..	..	90	148	46	5
34		9/34	.. ..	..	..	..	..	74	100	7	2
35		9/35	.. ..	..	..	..	..	85	..	27	85
			Total ..	..	..	..	..	**249**	**248**	**80**	**92**
36		10/36	.. ..	1	..	..	..	66	75	53	7
37		10/37	.. ..	1	..	..	..	18	82	80	42
38		10/38	.. ..	..	..	..	..	12	59	18	2
			Total ..	**2**	..	..	..	**96**	**216**	**151**	**51**
39		11/39	.. ..	..	..	..	..	13	30	28	14
40		11/40	.. ..	..	..	..	..	10	29	36	21
41		11/41	.. ..	..	..	..	..	5	51	16	17
			Total ..	..	..	..	..	**28**	**110**	**80**	**52**

CENSUS ABSTRACT—*cont.*

TALUK

WORKERS									
VI		VII		VIII		IX		X	
Construction.		Trade and Commerce.		Transport, Storage & Communications.		Other Services.		Non-workers.	
M	F	M	F	M	F	M	F	M	F
(29)	(30)	(31)	(32)	(33)	(34)	(35)	(36)	(37)	(38)
1	..	19	3	4	..	15	5	130	219
1	..	29	19	8	..	29	9	108	160
1	..	58	3	7	..	26	5	118	217
..	..	60	..	6	..	11	..	104	240
3	..	166	25	25	..	81	19	460	836
3	..	26	1	1	..	3	..	84	122
..	..	24	1	13	..	20	2	112	145
..	..	35	..	27	..	13	1	137	237
3	..	85	2	41	..	36	3	333	504
..	..	19	..	6	..	5	..	107	169
..	..	33	5	3	..	9	3	116	138
..	..	36	..	1	..	10	..	108	143
..	..	88	5	10	..	24	3	331	450
..	..	8	1	..	..	10	17	98	78
..	..	1	..	1	..	11	..	57	70
..	..	15	..	1	..	7	1	104	146
..	..	24	1	2	..	28	18	259	294
..	..	34	7	..	..	16	..	145	199
2	..	58	7	1	..	27	6	141	211
..	..	67	6	..	..	21	4	105	149
2	..	159	20	1	..	64	10	391	559
..	..	99	4	4	..	13	..	137	255
..	..	60	3	3	..	33	4	129	222
5	4	99	3	4	..	27	4	137	199
5	4	258	10	11	..	73	8	403	676

URBAN BLOCKWISE PRIMARY

1. SANKARANAYANARKOIL

Serial number.	Location Code No.	Name of Town/Ward/ Enumerator's Block No.	Area of Town in Sq. Km.	Occupied Residential Houses.	No. of House-holds.	Total Population including Institutional & Houseless Population		
						P	M	F
(0)	(1)	(2)	(3)	(4)	(5)	(6)	(7)	(8)
	II	SANKARANAYANAR KOIL (M).—*cont.*						
		[redacted]						
42		WARD/EB No. 12/42		13	14	27	22	5
43		12/43		94	100	631	288	343
44		12/44		55	76	397	193	204
45		12/45		96	107	649	317	332
		Total		258	297	1,704	820	884
46		13/46		64	76	381	192	189
47		13/47		72	92	499	255	244
48		13/48		63	78	416	222	194
49		13/49		63	74	435	239	196
		Total		262	320	1,731	908	823
50		14/50		41	44	237	121	116
51		14/51		101	107	513	249	264
52		14/52		89	108	529	282	247
53		14/53		10	31	85	61	24
54		14/54		75	75	317	155	162
		Total		316	365	1,681	868	813
55		15/55		87	89	415	208	207
56		15/56		74	81	412	212	200
57		15/57		86	86	439	230	209
58		15/58		98	99	439	234	205
59		15/59		114	125	517	247	270
60		15/60		94	94	381	182	199
61		15/61		101	110	445	222	223
		Total		654	684	3,048	1,585	1,513

CENSUS ABSTRACT—*cont.*

TALUK

Scheduled Castes.		Scheduled Tribes.		Literate and Educated Persons.		WORKERS					
						Total Workers (i—ix).		I Cultivators.		II Agricultural Labourers.	
M	F	M	F	M	F	M	F	M	F	M	F
(9)	(10)	(11)	(12)	(13)	(14)	(15)	(16)	(17)	(18)	(19)	(20)
..	..	..	..	15	1	20	1	..	..	..	..
1	39	..	..	213	171	162	89	..	..	..	..
4	6	..	..	141	50	114	58	11	..	..	2
—	—	..	—	237	107	170	90	7	1	..	..
5	45	..	—	606	329	466	238	18	1	..	2
163	158	..	..	100	31	116	76	..	..	..	..
210	189	—	—	149	45	143	101	4	..	1	1
171	141	..	..	123	31	119	85	..	..	..	..
175	141	..	..	123	23	115	30	..	..	9	4
719	629	—	—	495	130	493	292	4	..	10	5
—	—	—	..	77	39	56	13	1	..	..	..
—	..	..	..	173	104	136	11	1	..	..	..
—	..	..	..	180	94	123	10	1	..	..	..
—	—	..	—	50	11	46	1	—	—	—	..
—	—	—	..	85	54	86	42	4	—	..	..
—	—	—	—	565	302	447	77	7	—	—	—
—	—	—	—	143	124	99	7	4	—	—	1
—	—	—	—	136	85	109	6	..	—	..	..
..	..	..	..	159	98	99	8	7	2	2	..
..	..	..	..	166	117	111	14	4	1	..	..
200	220	..	..	111	46	140	144	31	1	70	137
171	192	..	..	88	24	104	116	10	2	69	113
202	201	..	..	79	23	120	93	37	18	47	69
573	613	..	..	882	517	782	390	93	24	188	320

URBAN BLOCKWISE PRIMARY

1. SANKARANAYANARKOIL

Serial number.	Location Code No.	Name of Town/Ward/ Enumerator's Block No.	WORKERS							
			III Livestock, Forestry, Fishing, Hunting, Plantations, Orchards and Allied activities.		IV Mining and Quarrying.		(V) Manufacturing, Processing, Servicing and Repairs.			
							(a) Household Industry.		(b) Other than Household Industry.	
			M	F	M	F	M	F	M	F
			(21)	(22)	(23)	(24)	(25)	(26)	(27)	(28)
	II	SANKARANAYANARKOIL (M)—*cont.*								
42		WARD/E.B. No. 12/42	..	..	..	..	..	..	1	1
43		12/43	..	..	..	..	72	80	33	6
44		12/44	1	1	..	..	46	49	5	..
45		12/45	..	..	..	..	63	73	33	13
		Total ..	1	1	..	..	181	202	72	20
46		13/46	..	..	..	..	4	25	48	3
47		13/47	1	..	..	..	11	68	46	1
48		13/48	1	..	..	..	1	6	39	31
49		13/49	..	..	..	..	..	1	52	5
		Total ..	2	..	..	..	16	100	185	40
50		14/50	..	..	..	..	2	10	9	1
51		14/51	..	..	..	..	64	2	15	6
52		14/52	1	..	..	..	23	6	18	..
53		14/53	..	..	..	..	1	..	1	..
54		14/54	..	..	..	..	5	3	5	..
		Total ..	1	..	..	..	95	21	48	7
55		15 55	..	..	..	..	2	1	5	..
56		15/56	1	..	..	..	..	..	24	1
57		15/57	..	..	..	..	1	..	15	1
58		15/58	..	..	..	..	..	..	12	..
59		15/59	4	..	..	..	2	4	6	..
60		15/60	2	..	..	..	1	..	3	..
61		15/61	..	..	..	..	..	2	4	..
		Total ..	7	..	..	..	6	7	69	2

CENSUS ABSTRACT—*cont.*

TALUK.

WORKERS									
VI		VII		VIII		IX		X	
Construction.		Trade and Commerce.		Transport, Storage and Communications.		Other Services.		Non-workers.	
M	F	M	F	M	F	M	F	M	F
(29)	(30)	(31)	(32)	(33)	(34)	(35)	(36)	(37)	(38)
..	..	14	..	1	...	4	..	2	4
..	..	40	..	1	..	16	3	126	254
1	..	36	5	5	...	9	1	79	146
..	...	47	1	1	...	19	2	147	242
1	..	137	6	8	..	48	6	354	646
42	43	3	1	..	..	19	4	76	113
54	31	2	..	5	...	19	..	112	143
50	44	4	...	1	..	23	4	103	109
28	20	5	..	1	..	20	..	124	166
174	138.	14	1	7	..	81	8	415	531
1	..	26	2	4	..	13	..	65	103
..	..	37	1	2	..	17	2	113	253
1	..	56	3	8	..	15	1	159	237
..	..	20	1	1	..	23	..	15	23
..	..	6	3	12	..	54	36	69	120
2	..	145	10	27	..	122	39	421	736
3	..	47	1	4	..	34	4	109	200
..	..	60	..	4	..	20	5	103	194
4	..	42	1	5	..	23	4	131	201
..	...	40	...	11	2	44	11	123	191
...	..	9	..	8	2	10	..	107	126
...	...	3	...	2	..	14	1	78	83
1	...	2	...	2	..	27	6	102	128
8	..	203	2	36	4	172	31	753	1,128

URBAN BLOCKWISE PRIMARY

1. SANKARANAYANARKOIL

Serial number	Location Code No.	Name of Town/Ward/ Enumerator's Block No.	Area of Town in Sq. Km.	Occupied Residential Houses.	No. of House-holds.	Total Population including Institutional & Houseless Population.		
						P	M	F
(0)	(1)	(2)	(3)	(4)	(5)	(6)	(7)	(8)
	II	SANKARANAYANARKOIL (M.)—*cont.*						
62		Ward/E.B. No. 16/62		87	87	457	218	239
63		16/63		71	82	457	224	233
64		16/64		76	80	513	273	240
65		16/65		81	99	622	328	294
		Total		315	348	2,049	1,043	1,006
66		17/66		112	132	573	283	290
67		17/67		113	124	648	330	318
68		17/68		97	97	435	204	231
		Total		322	353	1,656	817	839
69		18/69		74	77	287	130	157
70		18/70		110	128	611	293	318
71		18/71		87	105	540	286	254
		Total		271	310	1,438	709	729
		Town Total ..	12·70	6,406	6,911	32,994	16,600	6,394

CENSUS ABSTRACT—*cont.*

TALUK—*cont.*

Scheduled Castes.		Scheduled Tribes.		Literate and Educated Persons.		WORKERS					
						Total Workers (i—ix).		I Cultivators.		II Agricultural Labourers.	
M	F	M	F	M	F	M	F	M	F	M	F
(9)	(10)	(11)	(12)	(13)	(14)	(15)	(16)	(17)	(18)	(19)	(20)
..	..	..	..	137	57	106	28	4	..	..	..
..	..	..	..	131	51	105	48	..	..	..	..
..	..	..	..	173	77	133	58	9	..	..	..
8	6	..	..	200	103	146	32	3	..	..	1
8	6	..	..	641	288	490	166	16	..	..	1
215	219	..	..	112	50	145	126	10	8	38	77
199	188	..	..	126	54	192	150	50	40	77	79
202	227	..	..	51	15	127	138	33	1	69	134
616	634	..	..	289	119	464	414	93	49	184	290
125	150	..	..	24	8	79	83	2	5	68	78
292	317	..	..	103	19	165	97	24	4	64	83
257	230	..	..	97	16	135	82	24	4	50	67
674	697	..	..	224	43	379	262	50	13	187	228
3,706	2,712	80	69	10130	5,024	8,960	4,000	374	96	600	858

URBAN BLOCKWISE PRIMARY

1. SANKARANAYANAR KOIL

Serial number.	Location Code No.	Name of Town/Ward/ Enumerator's Block No.	WORKERS							
			III Livestock, Forestry, Fishing, Hunting, Plantations, Orchards and Allied activities.		IV Mining and Quarrying.		(V) Manufacturing, Processing, Servicing and Repairs.			
							(a) Household Industry.		(b) Other than Household Industry.	
			M	F	M	F	M	F	M	F
			(21)	(22)	(23)	(24)	(25)	(26)	(27)	(28)
		II SANKARANAYANARKOIL(M)—*cont.*								
62		Ward/E.B. No. 16/62	..	..	..	..	1	28	12	..
63		16/63	..	..	..	..	1	45	9	2
64		16/64	..	..	..	..	3	53	19	2
65		16/65	..	..	..	..	..	25	15	1
		Total	..	..	..	..	5	151	55	5
66		17/66	13	3	..	..	2	6	21	6
67		17/67	..	..	..	..	1	31	11	..
68		17/68	6	..	..	..	..	..	2	1
		Total	19	3	..	..	3	37	34	7
69		18/69	..	..	..	..	..	..	4	..
70		18/70	..	..	..	..	..	..	25	..
71		18/71	1	..	..	..	..	..	30	..
		Total	1	..	..	..	..	..	59	..
		Town Total	58	9	..	..	1,594	1,961	1,530	459

Area figures for village and town areas are those supplied by the Assistant Director of Survey and Land Records of the District of the villages and town areas will not tally with the taluk figures furnished by the Director of Land Records because taluk area given

CENSUS ABSTRACT—*concld.*

TALUK—*cont.*

WORKERS									
VI		VII		VIII		IX		X	
Construction.		Trade and Commerce.		Transport, Storage and Communications.		Other Services.		Non-workers.	
M	F	M	F	M	F	M	F	M	F
(29)	(30)	(31)	(32)	(33)	(34)	(35)	(36)	(37)	(38)
..	..	61	..	10	..	18	..	112	211
..	..	65	1	11	..	19	..	119	185
..	...	73	1	23	..	6	2	140	182
1	..	87	1	20	..	20	4	182	262
1	..	286	3	64	..	63	6	553	840
10	3	14	2	8	..	29	21	138	164
1	..	35	..	5	..	12	..	138	168
1	...	5	..	1	..	10	2	77	93
12	3	54	2	14	..	51	23	353	425
...	...	2	..	..	..	3	..	51	74
4	..	16	1	1	..	31	9	128	221
...	..	3	..	2	..	20	11	151	172
4	...	21	1	3	..	54	20	330	467
238	145	2,470	153	452	7	1,644	312	7,640	12,394

concerned (in consultation with the Tahsildars of the taluks concerned) and Local Bodies respectively. The total of the area figures by Director of Land Records takes into account hills, forests, rivers, etc., where as village and town area may not include the same.

APPENDIX.

STATEMENT SHOWING THE DETAILS OF WARD/HNB AND DOOR NUMBERS CONSTITUTING THE E.B.

E.B. number.	*Serial number of the house numbering ward/Block and street number.*	*Street names and door numbers, etc.*
(1)	(2)	(3)
		II. SANKARANAYANARKOIL (M).
		Ward No. I.
1	1	Sankarachithivinayagarkoil Street, 1 to 11A, 12 to 37.
2	2	Kilavadivinayagarkoil Street, 1 to 20A, 21 to 47A, B,C to 70.
	3	Authisankaravinayagarkoil Street, 1 to 9, 9A to 28, 28A to 113.
3	4	Muthuramalingapuram Street, 1 to 33A, B,C to 61.
	5	Nadar Street, 1 to 2A, B to 52.
4	5	Nadar Street, 52A to 53A to 100 A. B, C.
	6	Nadar Mudukku Street, 1 to 22A, B, C, D, 23 to 32.
		Ward No. II.
5	2	Melachekkadi Street, 1 to 33.
	3	Mudaliar 1st Street, 1 to 61.
	4	North Car Street, 1 to 10A, B, C, D, 11A, B,C to 19.
6	4	North Car Street, 20 to 92A, 93, 94 to 124, A, B, C, 125 to 127.
7	4	North Car Street, 128 to 155A, B, C, 156 to 244.
8	4	North Car Street, 245 to 326.
	5	West Car Street, 1 to 20A, 21 to 39.
9	1	Ambattar Street, 1 to 2, 2A to 20.
	6	Amman Sannathi Street, 1 to 37A, 38 to 48.
	9	Authimoolavinayagarkoil Street, 1 to 56.
10	7	Swami Sannathi Street, 1 to 94A, 95 to 97, 99 to 144 (Door No. 98 clubbed with No. 97).
11	8	South Car Street, 1 to 122.
12	8	South Car Street, 123 to 172, 172A to 220 A, 221 to 225 A, B, C, D to 240.
		Ward No. III.
13	2	Sangupuram 2nd Street, 1 to 2A, 3, 3A, 4 to 41A, 42 to 63A, 64 to 66.
	3	Sangupuram 1st Street, 1 to 70.
14	1	Sangupuram 3rd Street, 1 to 38A, B, 39 to 53A, 54 to 69.
	5	Mudaliar 2nd Street, 1 to 40.
15	4	Mudaliar 3rd Street, 1 to 5A, B, 6 to 62.
	5	Mudaliar 2nd Street, 41 to 81.

E. B. number. (1)	*Serial number of the house numbering ward/ Block and street number.* (2)	*Street names and door numbers, etc.* (3)
		Ward No. IV.
16	1	Railway Feeder Road, 1 to 10A, B, C, D, 11 to 20, 21 to 73A, 74 to 76A, 77 to 91A, B, 92 to 93A, 94 to 130.
17	1	Railway Feeder Road, 131 to 142, 142A, 143 to 157 and 163 (Door Nos. 158 to 162 demolished).
	4	Sangupuram 6th Street, 1 to 11.
	2	Ramasamipuram 1st Street, 4 to 10A, 11 to 13A, 14 to 20A, 21 to 69 (1 to 3 demolished).
18	3	Ramasamiapuram 2nd Street, 1 to 28, 31 to 33A, 34 to 54A, 55A, 56 to 82A, 83 to 84A, B, 85 to 91A, 92 to 105A, 106 to 127A, 128 to 143 (29 and 30 demolished).
19	6	Sangupuram 4th Street, 1 to 28A, B, 29 to 73.
	5	Sangupuram 5th Street, 1 to 30A, 31 to 48.
		Ward No. V.
20	1	Ramasamipuram 3rd Street, 1 to 17A, 18 to 22A, B, 23 to 32A, 33 to 75A, B, 76 to 78.
	2	Ramasamipuram 4th Street, 1 to 19A, 25A, B, C, D, 26 to 35.
	3	Ramasamipuram 7th Street, 1 to 16.
21	2	Ramasamipuram 4th Street, 36 to 78.
	3	Ramasamipuram 5th Street, 1 to 84A, B, C, D, E.
22	3	Ramasamipuram 5th Street, 85 to 131.
	4	Ramasamipuram 6th Street, 1 to 9A, 10 to 34A, B, C, D, 35 to 69A, 70 to 84.
		Ward No. VI.
23	1	Road No. 8, 105 to 129A, 130, 131 to 143A, B, 144 to 146A, B, C, D, 147 to 161A, 161B, 162, 162A, Z1 to Z8.
	2	Gomathiapuram Pudu 1st Street, 1 to B, C, D, 2, 3, 3A, 4 to 6A, B, 7, 8, A, B, C, 9 to 12.
24	4	Gomathiapuram Pudu 3rd Street, 1 to 7A, 8 to 10A,B, 11 to 13A, 14, 14A, 15 to 35A, 36 to 44.
	5	Kuluvar Street, 1 to 4A, 5 to 7A, 8 to 17A, 18 to 36A, 37A to 41A, 42 to 51.
25	3	Gomathiapuram Pudu 2nd Street, 1 to 24.
	6	Gomathiapuram 1st Street, 1 to 52A, B, 53 to 61A, 62 to 74A, B, 75 to 83.
26	7	Gomathiapuram 2nd Street, 1 to 40A, 41 to 43A, 44 to 69A, 70 to 93A, B, 94 to 104.
		Ward No. VII.
27	1	Road No. 8, 67 to 96A, 97 to 104, 163 to 179, 183 to 205A (180 to 182 demolished).
	2	Gomathiapuram 3rd Street, 1 to 20A, 21 to 40.
	5	Gomathiapuram 6th Street, 26 to 28A, 29A, 30 to 34A, 35A, 36 to 49A, B.
28	2	Gomathiapuram 3rd Street, 41 to 52A, B, 53 to 58A, B, C, D, E, 59 and 60.
	3	Gomathiapuram 4th Street, 1, 2A, B, C, 3 to 31.
	4	Gomathiapuram 5th Street, 1, 2A, B, 3A to 4 to D 4 to 8A to C, 9 to 20A, 21, 21A, 22 to 25A, 26 to 29.
	5	Gomathiapuram 6th Street, 1A, 2 to 25A, 26 to 28 A, 29A, B.
29	6	Gomathiapuram 7th Street, 1 to 34A, 35 to 36A, 37 to 62A, 63 to 78A, 79.
	7	Thiruvudaiapuram Street, 1 to 37A, B, 38 to 44.

E. B, number.	*Serial number of the house numbering ward/ Block and street number.*	*Street names and door numbers, etc.*
(1)	(2)	(3)
		Ward No. VIII.
30	1	Mudalipatti 3rd Street, 1 to 48A, 49 to 51A to C, 52 to 80.
	2	Mudalipatti 2nd Street, 2 to 16 (1 demolished).
31	2	Mudalipatti 2nd Street, 17 to 29A, B, 30 to 45, 46A, 47 to 58.
	3	Mudalipatti 1st Street, 1, 2 to A, 3 to 19A, 20 to 30A, B, 31 to 45A, B, 46 to 52.
32	4	Thiruvengadam Salai Street, 35 to 43A, 44 to 77A, 78 to 81, 115, 116 to 158.
		Ward No. IX.
33	1	Kuravar 3rd Street, 1A, 2 to 10A, B, 11A, B, 12 to 26A, 27 to 31A, 32A to 36.
	2	Kuravar 2nd Street, 1 to 10.
	3	Kuravar 1st Street, 1 to 10A, 11 to 15A, B.
	4	Mudalipatti 7th Street, 1 to 19A of 20 to 22A, B, B1,C.
	5	Mudalipatti 6th Street, 1 to 24A, 25 to 33A, 34 to 38A, B.
34	6	Mudalipatti 5th Street, 2 to 10A, 11 to 16A, 17 to 20A, 21 to 24A to D, 25 to 32A, 33 to 52A (Door No. 1 demolished).
35	7	Mudalipatti 4th Street, 1 to 28A, 29 to 36A, B, 37 to 41A, B, 42 to 74.
		Ward No. X.
36	1	Thenappapuram 2nd Street, 1 to 26A, 27 to 37A, 38 to 41A, 42 to 59A.
	2	Thenappapuram 1st Street, 1 to 18A, 19 to 40.
	3	Pudumanai 1st Street, 2 to 27 (Door No. 1 demolished).
37	3	Pudumanai 1st Street, 28 to 55 (Anna Nagar).
	4	Thiruvengadam Salai 82A to 83A, B, 84 to 87A, 88 to 108A, 109 to 115 (115 B to 115 W Anna Nagar).
	5	Pudumanai 2nd Street, 1 to 17A, B, 18 to 38A, 39 to 41.
38	6	Pudumanai 3rd Street, 1 to 34A, 35 to 73A, 74 to 81.
	7	Pudumanai New Street, 1 to 5A to D, 6 to 18A.
		Ward No. XI.
39	1	Pudumanai 4th Street, 1 to 15A, 16 to 44A, 45 to 56A, 57 to 96A, B, 97 to 106.
	2	Pudumanai 5th Street, 1 to 9A, 10 to 13.
40	2	Pudumanai 5th Street, 14 to 29 (A-J) 30 to 56 A, 57 to 60.
	3	Pudumanai 6th Street, 1 to 6A, 7 to 11A, B, C, 12 to 26.
	4	Teluguchettiar Street, 1 to 12A, 13 to 25.
41	4	Teluguchettiar Street, 26 to 46A, 47 to 62.
	5	Kilachekkadi Street, 1 to 18A, B, 19 to 21A to E (1), 22 to 33A. 34 to 47.
	6	Parakkudi New Street No. 1, 1 to 4A, 5 to 8A to C, 9 to 11.

E. B. number.	*Serial number of the house numbering ward/ Block and street number.*	*Street names and door numbers, etc.*
(1)	(2)	(3)
		Ward No. XII.
42	1	Road No. 8, 45 to 61A to H, 62 to 65A to 65N (i) 65 C, to P, 66 (1) to (7) 66 to E, 205B, 205U, 205V to Z, 206A, 207A, 207(1), 207A, B, C, 208 to 211A, 212 to 213A, 214 to 217A, 218 to 234.
43	2	Devipatnam Street, 1 to 24A, 25 to 37A, 38 to 49A, B, 50 to 53.
	3	Vadakasiammankoil 1st Street, 1 to 12A, 13 to 48.
44	4	Thiruvengadam Salai Street, 1 to 10A, 11, 11A, B, 12 to 27A, B, 28A, B, 29 to 34.
	4	Thiruvengadam Salai Street, 159 to 162A, 163 to 165A, B, 166 to 182A, 183 to 184.
	5	Vadakasiammankoil 2nd Street, 1 to 16A, 17 to 44A, 45 to 50.
45	5	Vadakasiammankoil 2nd Street, 51 to 51A, 52 to 67A, 68, 69 to 81.
	6	Mathankoil Street, 1 to 9A, 10 to 81.
		Ward No. XIII.
46	2	Parakudi 2nd Street, 2 to 3A, 4 to 19A, 20 to 47, A, B 48 to 57A, 58 to 61A (Door No. 1 demolished).
47	2	Parakudi 2nd Street, 62 to 101A, 102 to 108.
	3	Parakudi New 2nd Street, 1 to 24.
48	1	Parakudi 1st Street, 1 to 46, 46A and 47.
	4	Valluvar Street, 1 to 10.
49	3	Parakudi 3rd Street, 1 to 53A, 54, 55 to 61A, 62 to 67A, 68 to 71.
50	1	Road No. 8, 1 to 44 and 235 to 282.
	2	Lebbai Street, 1, 2A, 3 to 33.
51	3	Kammalar Street, 1 to 9A, 10 to 33A, 34 to 64A, B, C, 65 to 92.
	5	Illathar Madam Street, 1 to 22A, 23 to 31.
52	4	Ilavaniyar Street, 1 to 54.
	6	Keela Amman Sannathi Street, 1 to 51.
53	7	East Can Street, 1 to 11A to D, 12 to 74.
	8	Angoorvinayagarkoil Street, 1 to 13A to 21, 22A to L, L1 to L19, 22A 1 to 22A2, 23 to 26.
54	9	Soundarapandiavinayagarkoil Street, 1 to 31A, 32 to 37A, 38 and 39, 40A, B, 41 to 60.
	10	Vannar Street, 1 to 12A, 13 to 31A, 32 to 40.
	11	Illathar Street, 1 to 28.
		Ward No. XV.
55	1	Odai Street, 1 to 21A, B, 25 to 42A, 43 to 58A, 59 to 70A, B, 71 to 75A, B, 76 to 77A, 79 to 96 (Door No. 78 demolished).
56	2	Uchinimahaliammankoil Street, 1 to 46A, 47 to 83.
57	2	Uchinimahaliammankoil Street, 84 to 97A, 98 to 167.
58	3	Katcheri Street, 1 to 17A to E, 18 to 19A, 20 to 64A, 65 to 125A, 126 to 157,
59	4	Weekly market Street, 1 to 24A to E, 25, 26.
	5	Pallar 3rd Street, 1 to 70, 71 to 94A, 95 to 122.
60	6	Pallar 2nd Street, 1 to 123.
61	7	Pallar 1st Street, 1 to 11A, 12 to 42A, 43 to 45A, B, 46 to 59A, 60 to 94A, B, 95 to 105.

E. B. number.	*Serial number of the house numberiny ward/ Block and street number.*	*Street names and door numbers, etc.*
(1)	(2)	(3)
		Ward No. XVI.
62	1	Muslim New Street, 1 to 8A, 9 to 10A, 11A, 12 to 13A, 14 to 19.
	2	Muslim Mudukku Street, 1 to 3A, 4 to 11.
	3	Muslim 1st Street, 1 to 40, 41 to 51A, B, 52 to 55A to G, H, 56 to 59.
63	4	Muslim 2nd Street, 1 to 48A, 49 to 51A, 52 to 53A to D, 54 to 72.
64	5	Muslim 3rd Street, 1 to 48A, 49 to 56A, 57 to 76.
65	6	Muslim 4th Street, 1 to 16A, B, 17 to 29.
	7	Muslim 5th Street, 1 to 9A, 10 to 36A, 37 to 42A, 43 to 44A, 45 to 46A, 47 to 49A, 50 to 81A, 82 to 85A, B, 86 to 92A to C, 93 to 98.
		Ward No. XVII.
66	1	Harijan Colony, 1A to 4A, 5 to 13A, B, 14A, 1, 15A, B, 16 to 18A, B1 to 2 E, 19A to 20, 22A to 22C, 1 to 22A to D, E, 23 to 24, 26A, B, B1, B4, 26C, C1, 27A to 29A, 30A, 31, 25, 26 B2, 26 B3.
	2	Pallar Keela 5th Street, 1 to 23A, B, 24 to 25A, 26 to 32A, 33 to 35.
67	3	Muslim 6th Street, 1 to 36.
	4	Pallar 6th Street, 1 to 49.
	5	Pallar 5th Street, 1 to 50.
68	5	Pallar 5th Street, 51 to 82A, 83 to 91.
	6	Pallar 6th Street 1 to 12A, 13 to 77.
		Ward No. XVIII.
69	1	Pallar Keela 4th Street, 1 to 25A, 26 to 38.
	2	Pallar Keela 3rd Street, 1 to 28A, 29 to 51.
70	3	Pallar Keela 2nd Street, 1 to 11A, 12 to 14A, 15 to 32A to C, 33 to 34.
	4	Pallar Keela 1st Street, 1 to 20A, 21 to 27.
	5	Chakkiliar 1st Street, 1 to 26A, 27 to 33A, 34 to 53.
71	6	Chakkiliar 2nd Street, 1 to 27A, 28 to 34.
	7	Pattathur 1st Street, 1 to 33A, 34 to 39.
	8	Pattathur 2nd Street, 1 to 33.

KOVILPATTI TALUK

TIRUNELVELI DISTRICT

SCALE

2 1 0 2 4 Miels

Kilometres 2 1 0 2 4 6

SATTUR TALUK
RAMANATHAPURAM DISTRICT

Index Map of Tirunelveli District

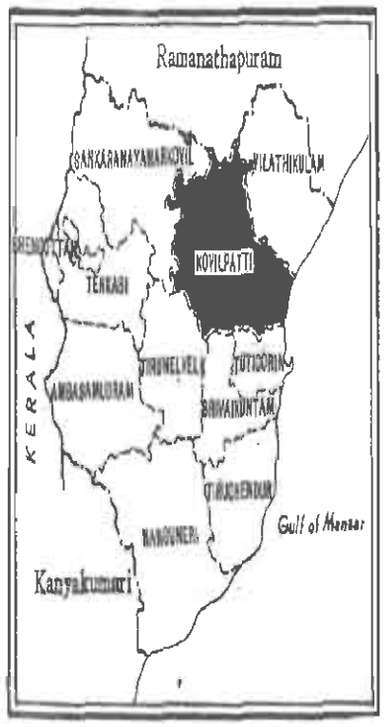

REFERENCE

- District Boundary
- Taluk Boundary
- Independent Sub-Taluk Boundary
- Taluk Head Quarters
- Panchayat Union Boundary
- Village Boundary with Location Code Numbers (31)
- National Highways
- State Highways (SH)
- Roads
- Railway line (Metre Gauge)
- River with Stream
- Uninhabited Villages (□)
- Villages having Population Below 250 (o)
- Villages having Population 250-499 (●)
- Villages having Population 500-999 (■)
- Villages having Population 1000-4999 (▲)
- Villages having Population Above 5000 (●)
- Post and Telegraph Office (PT)
- Police Station (P)
- Rest House (R)
- Hospitals, Primary Health Centres, Dispensaries & M. C. W. Centres (H)
- Colleges and High Schools (C,S)
- Towns
- Urban Areas

PANCHAYAT UNIONS

A Kovilpatti
B Kayathar
C Ottapidaram

Kovilpatti (48,509) C,S
Kalugumalai (9,507) PT
Ettalyapuram (10,741) PT
Kayathar (7,107) PT
OTTAPIDARAM (I.S.T.)
Puthiamputhur
FOREST 282 □
FOREST 281 o
FOREST 280 □
Chatrapatti
Virudhunagar
Virudhunagar junc.
Aruppukkottai
Sankaranayanarkovil
Devikulam
SANKARANAYANARKOVIL TALUK
VILATHIKULAM TALUK
TIRUNELVELI TALUK
SRIVAIKUNTAM TALUK
TUTICORIN TALUK
Vilathikulam
Kulathur
Tirunelveli
Tirunelveli junc.
Tuticorin
Tuticorin R. S.
Tattapparai
Seralappan
Gulf of Manaar

77° 30′ East of Greenwich
77° 40′
77° 50′
78° 0′
78° 10′
9° 10′
9° 0′
8° 50′

Prepared at the Office of the Director of Census, Tamil Nadu, Madras.

2. KOVILPATTY TALUK.

ALPHABETICAL LIST OF VILLAGES.

2. KOVILPATTY TALUK.

Serial number.	*Name of Village.*	*Location Code number, 1971.*	*Location Code number, 1961.*
(1)	(2)	(3)	(4)
1	Achankulam	176	182
2	Ahilandapuram	25	236
3	Alampatti	50	87
4	Asoor	4	175
5	Athikinar	177	159*
6	Avalnatham	51	83
7	Ayyakottaiyur	73	38
8	Ayyanaroothu	28	222
9	Chidambarampatti	58	173
10	Chidambarapuram	79	79*
11	Chinnamalaikundru	132	43
12	Chettikuruchi	32	170
13	Cholapuram	249	157
14	Duraiyoor	128 a/b, b/b.	162
15	Erachi	129	110
16	Ethilappanaickenpatti	182	151
17	Ettayapuram	Non-City Urban VII.	76
18	Gengankulam	86	88
19	Idaiseval	35 a/b, b/b.	100
20	Illambuvanam	131	77
21	Illupaiurani	49 a/b	82
22	Inam Maniachi	85	86
23	Kadalai	75	40
24	Kadambur	117	178*
25	Kalanpatti	97	99
26	Kalangaraipatti	96	97*
27	Kalugumalai	N.C.U. VI	93*
28	Kamanaickanpatti	166	160
29	Kannakottai	250	188
30	Kappulingampatti	121	177*
31	Karadikulam	94	96
32	Kathalampatti	93	95
33	Kattalamkulam	98	168*
34	Kattarampatti	76	42*
35	Kayathar	N.C.U. III	224
36	K. Chidambarapuram	119	79*
37	Keela Eral	181	116*
38	Kilavipatti	82	105
39	K. Kumarapuram	170	179
40	K. Kumarettiapuram	89	91
41	Kodukkampatti	81	108
42	Koppampatty	43	164
43	Kovilpatty	84 a/b.	84
44	Kovindampatti	175	183
45	K. Subramaniapuram	95	97*
46	Kumaragiri	80	121
47	Kuppanapuram	116	78*
48	Kurumalai	125	165*
49	Kuruvinatham	167	161
50	Lingampatti	77 a/b, b/b.	42*
51	Manditope	83	103
52	Manjanaickenpatti	192	155
53	Meenakshipuram	72	44
54	Mela Eral	163	114*
55	Melaparaipatti	123	176*
56	Mudukkalamkulam	44	163
57	Mudukkumeendanpatti	87	101
58	Nakkalakottai	162	116*
59	Nalatinputhur	45	102
60	Navalakkanpatti	71	45
61	Ottudampatti	118	78*
62	Pandavarmangalam	47	107
63	Pannickarkulam	29	220
64	Pannikulam	24	228
65	Podupatti	252	186
66	Poosaripatti	78	81
67	Pudukkottai	N.C.U. III	227
68	Pungavanatham	251	158
69	Rajapudukudi	103	255

Serial number.	Name of Village.	Location Code number, 1971.	Location Code number, 1961.	Serial number.	Name of Village.	Location Code number, 1971.	Location Code number, 1961.
(1)	(2)	(3)	(4)	(1)	(2)	(3)	(4)
70	Ranasarethunaickanpatti	130	111	87	Thirumangalakuruchi ..	31	171
71	Sankaraperi	115	178*	88	Thittankulam	48	80
72	Sannathupudukudi ..	102	254	89	Thonugal	46	89
73	Saravanapuram	99	168*	90	Thottampatti	173	185
74	Savalaperi	33	174	91	Tirumalaipuram	120	177*
75	Semmapudur ..	165	112	92	T. Shanmugapuram ..	178	159*
76	Sindalakarai	137 a/b, b/b	46	93	Urulakudy	74	39
77	Sivagnanapuram	122	147, 176*	94	Usilangulam	279	221
78	Sivanthipatti	127	109	95	Uthupatti	126	104
79	Sundaresapuram	124	165*	96	Vadakku Illandaikulam ..	100	219
80	Suraikaipatti	164	113	97	Vadakkuvandanam ..	168	181
81	T. Arunachalapuram ..	180	115	98	Vannaramutti	88	90
82	Theothanipatti	174	184	99	Velampatti	179	114*
83	Therkku Illandaikulam ..	27	223	100	Vellalankottai	30	173
84	Therkku Kalugumalai ..	92	93*	101	Venkateswarapuram ..	90 a/b, b/b.	92
85	Therkkumylodai	21	253	102	Villiseri	34	166
86	Therkkuvandanam ..	169	180				

* During 1971 Census, these Location Code Units have been assigned more than one Location Code Number.

VILLAGEWISE PRIMARY

2. KOVILPATTY

Serial number.	Location Code No.	Name of Village.	Area of Village in Hectares.	Occupied Residential Houses.	No. of House-holds.	Total Population including Institutional and Houseless Population.		
						P	M	F
(0)	(1)	(2)	(3)	(4)	(5)	(6)	(7)	(8)
1	4	Asoor	583·70	162	162	786	379	407
2	21	Therkkumylodai	1,331·62	429	431	1,993	976	1,017
3	24	Pannikulam	1,778·92	367	380	1,665	830	835
4	25	Ahilandapuram	2,161·29	775	775	3,368	1,608	1,760
5	27	Therkku Illandaikulam	1,643·22	600	600	2,931	1,441	1,490
6	28	Ayyanaroothu	2,143·96	475	479	2,247	1,073	1,174
7	29	Pannickarkulam	1,348·79	280	280	1,359	666	693
8	30	Vellalankottai	1,455·61	541	578	2,552	1,280	1,272
9	31	Thirumangalakuruchi	2,148·50	467	472	2,229	1,151	1,078
10	32	Chettikuruchi	1,879·95	632	633	3,047	1,537	1,510
11	33	Savalaperi	719·14	227	228	1,142	562	580
12	34	Villiseri	2,136·96	554	560	2,878	1,418	1,460
13	35a/b	Idaiseval	1,730·72	454	489	2,112	989	1,123
14	35b/b	Idaiseval	923·99	186	197	867	416	451
15	43	Koppampatti	1,523·62	380	389	1,819	888	931
16	44	Mudukkalamkulam	1,193·57	258	261	1,175	605	570
17	45	Nalatinputhur	1,375·30	596	600	2,773	1,357	1,416
18	46	Thonugal	944·71	324	338	1,727	858	869
19	47	Pandavarmangalam	1,128·29	430	432	2,089	1,036	1,053
20	48	Thittankulam	827·96	466	466	2,348	1,199	1,149
21	49a/b	Illupaiurani	1,056·11	766	766	3,795	1,873	1,922
22	50	Alampatti	444·35	411	412	1,918	931	987
23	51	Avalnatham	1,347·70	318	318	1,386	696	690
24	58	Chidambarampatti	508·91	262	276	1,169	569	600
25	71	Navalakkanpatti	841·17	66	66	303	147	156
26	72	Meenakshipuram	896·94	264	264	1,180	575	605
27	73	Ayyakottaiyur	264·83	180	181	714	330	384
28	74	Urulakudy	794·33	234	240	1,036	518	518
29	75	Kadalai	911·55	758	761	3,548	1,729	1,819
30	76	Kattarampatti	520·49	164	164	808	400	408
31	77a/b	Lingampatti	473·17	201	211	999	508	491
32	77 b/b	Lingampatti	589·81	143	143	738	390	348

CENSUS ABSTRACT
TALUK

Scheduled Castes.		Scheduled Tribes.		Literate and Educated Persons.		WORKERS. Total Workers (i– ix).		I Cultivators		II Agricultural Labourers.	
M	F	M	F	M	F	M	F	M	F	M	F
(9)	(10)	(11)	(12)	(13)	(14)	(15)	(16)	(17)	(18)	(19)	(20)
38	34	..	..	114	37	212	49	55	..	121	42
367	394	..	..	454	191	571	510	220	158	220	326
40	41	..	..	449	189	464	254	212	11	147	230
383	400	..	..	779	397	907	606	369	53	338	516
261	255	..	..	576	205	817	211	389	79	277	114
27	33	..	..	347	54	636	529	275	158	143	142
82	79	..	..	173	55	442	174	295	67	95	89
260	239	..	..	437	169	740	326	341	82	277	214
497	463	..	..	236	97	702	299	318	62	283	216
677	630	..	..	607	216	821	373	291	12	423	344
39	34	..	..	256	118	324	280	160	11	92	254
238	250	..	..	643	311	857	448	487	116	277	311
264	304	..	..	554	323	589	587	220	182	231	360
60	81	..	..	275	130	247	97	140	32	63	62
297	340	..	..	396	152	564	375	223	73	218	288
438	395	..	..	236	82	380	318	201	119	98	182
294	300	13	14	771	358	685	571	135	105	317	430
261	273	..	..	400	161	471	266	84	9	306	239
412	463	..	..	655	340	581	481	103	68	182	268
585	544	..	..	634	234	683	401	103	26	168	205
637	645	..	..	1,228	687	1,010	549	83	30	167	205
103	78	..	..	522	301	464	289	155	36	65	120
92	86	..	..	311	117	427	229	174	24	151	144
167	166	..	..	231	102	354	166	68	3	194	151
15	20	..	..	98	42	91	77	44	33	28	39
92	105	..	..	226	136	323	79	180	15	80	50
31	35	..	....	179	75	176	197	91	68	32	89
420	405	..	..	147	55	307	280	134	20	127	247
78	96	..	..	797	284	949	769	220	82	201	402
104	99	..	..	216	71	244	81	132	16	58	49
8	7	..	..	268	66	283	148	100	2	100	141
26	18	..	..	254	118	235	129	110	..	51	122

VILLAGEWISE PRIMARY

2. KOVILPATTY

Serial number	Location Code No.	Name of Village.	WORKERS							
			III Livestock, Forestry, Fishing, Hunting, Plantations, Orchards & Allied activities		IV Mining and Quarrying		(V) Manufacturing, Processing, Servicing and Repairs			
							(a) Household Industry		(b) Other than Household Industry	
			M	F	M	F	M	F	M	F
			(21)	(22)	(23)	(24)	(25)	(26)	(27)	(28)
1	4	Asoor	3	3	..	..	..	..	27	2
2	21	Therkkumylodai	38	2	..	..	8	1	16	3
3	24	Pannikulam	47	2	..	..	8	..	4	..
4	25	Ahilandapuram	82	11	..	..	6	..	30	1
5	27	Therkku Illandaikulam	53	1	3	..	4	..	29	9
6	28	Ayyanaroothu	30	1	..	..	87	225	24	1
7	29	Pannickarkulam	9	1	..	..	23	12	7	..
8	30	Vellalankottai	37	10	..	..	22	5	14	1
9	31	Thirumangalakuruchi	54	8	..	..	6	..	8	1
10	32	Chettikuruchi	13	..	..	..	3	4	23	..
11	33	Savalaperi	33	8	..	..	1	1	8	..
12	34	Villiseri	1	..	..	..	19	5	4	..
13	35a/b	Idaiseval	28	1	..	..	3	..	22	..
14	35 b/b	Idaiseval	3	..	..	..	11	..	3	..
15	43	Koppampatti	53	6	..	..	15	..	2	..
16	44	Mudukkalamkulam	41	2	..	..	14	7	5	..
17	45	Nalatinputhur	8	..	..	..	16	..	55	15
18	46	Thonugal	20	8	1	..	6	2	17	..
19	47	Pandavarmangalam	25	..	..	..	21	1	164	125
20	48	Thittankulam	24	6	1	..	14	13	250	125
21	49 a/b	Illupaiurani	20	1	..	..	25	19	433	247
22	50	Alampatti	26	7	..	..	6	7	172	95
23	51	Avalnatham	36	17	..	..	1	..	33	39
24	58	Chidamparampatti	31	2	..	..	9	..	8	1
25	71	Navalakkanpatti	..	..	..	..	8	..	1	..
26	72	Meenakshipuram	11	8	5	..	10	..	10	..
27	73	Ayyakottaiyur	7	6	..	..	1	..	11	29
28	74	Urulakudy	26	7	..	..	1	..	5	..
29	75	Kadalai	15	3	..	..	279	238	42	9
30	76	Kattarampatti	13	9	..	..	..	..	8	..
31	77a/b	Lingampatti	15	1	..	..	..	..	16	..
32	77b/b	Lingampatti	18	2	..	..	16	1	10	..

CENSUS ABSTRACT—*cont.*

TALUK

WORKERS.									
VI Construction.		VII Trade and Commerce.		VIII Transport, Storage and Communications.		IX Other Services.		X Non-workers.	
M	F	M	F	M	F	M	F	M	F
(29)	(30)	(31)	(32)	(33)	(34)	(35)	(36)	(37)	(38)
..	..	2	..	..	—	4	2	167	358
3	..	26	2	1	—	39	18	405	507
5	..	14	1	6	—	21	10	366	581
..	..	29	4	4	—	49	21	701	1,154
11	..	12	..	4	..	35	8	624	1,279
12	..	37	1	1	..	27	1	437	645
..	..	5	4	..	..	3	1	224	519
1	..	27	3	2	..	19	11	540	946
1	..	8	2	..	..	24	10	449	779
3	..	21	..	3	..	41	13	716	1,137
..	..	15	2	2	..	13	4	238	300
3	..	16	1	6	..	44	15	561	1,012
1	..	19	4	12	..	53	40	400	536
1	..	3	1	..	..	18	2	169	354
2	..	6	..	1	1	44	7	324	556
1	..	7	4	1	..	12	4	225	252
7	..	44	3	20	..	83	18	672	845
8	1	7	..	2	..	20	7	387	603
19	..	23	5	3	1	41	13	455	572
17	..	38	3	15	..	53	18	516	748
37	1	79	3	40	..	126	43	863	1,373
33	1	45	7	11	1	51	15	467	698
3	..	8	1	1	—	20	4	269	461
3	..	10	..	1	—	30	9	215	434
..	..	3	1	..	—	7	4	56	79
4	..	8	..	..	..	15	6	252	526
5	..	20	3	..	..	9	2	154	187
..	..	4	1	..	..	10	5	211	238
9	..	104	3	4	..	75	32	780	1,050
3	..	9	1	..	..	21	6	156	327
8	..	25	2	5	..	14	2	225	343
4	1	8	..	..	..	18	3	155	219

VILLAGEWISE PRIMARY

2. KOVILPATTY

Serial number	Location Code No.	Name of Village.	Area of Village in Hectares.	Occupied Residential Houses.	No. of Households.	Total Population including Institutional & Houseless Population.		
						P	M	F
(0)	(1)	(2)	(3)	(4)	(5)	(6)	(7)	(8)
33	78	Poosaripatti	27·68	75	75	385	191	194
34	79	Chidambarapuram	917·35	141	141	645	319	326
35	80	Kumaragiri	829·47	203	207	944	466	478
36	81	Kodukkampatti	571·88	279	292	1,396	661	735
37	82	Kilavipatti"	789·83	439	440	1,937	965	972
38	83	Manditope	1,019·81	419	420	1,952	980	972
39	84a/b	Kovilpatty	348·54	214	215	949	474	475
40	85	Inam Manachi..	373·56	455	462	2,268	1,127	1,141
41	86	Gengankulam	79·37	..	..	Uninhabited	..	..
42	87	Mudukkumeendanpatti	635·90	355	355	1,609	752	857
43	88	Vannaramutti	1,490·16	811	823	3,562	1,732	1,830
44	89	K. Kumarettiapuram	1,113·63	318	320	1,465	725	740
45	90a/b	Venkateswarapuram	444·36	126	126	624	300	324
46	90b/b	Venkateswarapuram	827·81	248	259	1,214	598	616
47	92	Therkku Kalugumalai	589·27	174	179	814	393	421
48	93	Kathalampatti	117·00	164	164	733	357	376
49	94	Karadikulam	764·65	200	200	954	450	504
50	95	K. Subramaniapuram	1,039·26	352	353	1,612	774	838
51	96	Kalangaraipatti	667·06	179	186	732	370	362
52	97	Kalanpatti	839·30	327	348	1,520	740	780
53	98	Kattalankulam..	734·65	313	344	1,480	714	766
54	99	Saravanapuram	1,066·00	135	142	638	303	335
55	100	Vadakku Illandaikulam	774·96	419	424	1,838	911	927
56	102	Sannathupudukudi	415·48	142	148	708	376	332
57	103	Rajapudukudi	443·58	167	185	893	435	458
58	115	Sankaraperi	1,027·39	319	349	1,588	822	766
59	116	Kuppanapuram	941·27	210	229	999	486	513
60	117	Kadambur	424·15	912	937	4,029	2,020	2,009
61	118	Ottudampatti	858·23	165	165	722	349	373
62	119	K. Chidambarapuram .. .	1,056·29	349	356	1,721	847	874
63	120	Tirumalaipuram	815·66	204	223	1,066	522	544
64	121	Kappulingampatti	757·52	26	268	1,295	612	683

CENSUS ABSTRACT—*cont.*

TALUK.

Scheduled castes		Scheduled Tribes		Literate and Educated Persons		WORKERS: Total Workers (i—ix)		WORKERS: I Cultivators.		WORKERS: II Agricultural Labourers	
M	F	M	F	M	F	M	F	M	F	M	F
(9)	(10)	(11)	(12)	(13)	(14)	(15)	(16)	(17)	(18)	(19)	(20)
80	83	..	..	112	41	100	80	37	19	28	42
168	148	..	..	153	56	174	4	70	..	80	..
47	50	..	..	236	118	282	158	125	5	83	104
68	66	..	..	356	189	397	168	146	32	168	128
230	224	..	..	501	164	524	87	244	20	123	43
158	175	..	..	540	176	561	544	160	115	169	248
255	252	..	..	287	121	260	160	26	..	86	99
85	76	..	..	656	392	600	327	55	34	84	146
..	..	..	..	Uninhabited		..	..	..	..	..	..
173	201	..	..	426	258	395	320	107	31	140	199
457	453	3	4	960	421	935	709	395	200	292	334
166	181	..	..	305	152	393	414	136	79	127	278
1	5		..	124	61	162	49	110	..	25	13
67	66	..	..	353	187	365	169	173	52	130	81
21	24	..	..	228	72	246	218	48	35	39	89
99	98	..	..	82	12	212	228	30	7	59	60
340	394	..	..	181	56	255	136	53	2	135	53
66	68	..	..	393	147	495	214	220	30	162	93
134	114	..	..	214	103	225	13	88	..	79	..
109	148	..	..	485	259	420	255	144	68	167	173
197	197	..	..	292	109	431	267	110	17	184	221
28	38	..	..	138	44	159	138	58	9	46	122
67	60	..	..	273	52	556	346	347	178	117	147
107	119	..	..	185	71	223	25	54	..	41	11
301	314	..	..	209	113	254	222	136	106	73	106
144	133	..	..	399	184	469	405	158	139	157	225
90	88	..	..	261	123	295	212	99	4	131	167
364	353	..	..	1,337	703	1,079	442	58	51	158	271
70	79	..	..	206	118	219	95	126	37	70	41
169	189	..	..	535	269	532	281	286	54	112	190
126	139	..	..	269	104	308	232	111	56	122	167
202	215	..	..	295	68	400	135	204	13	142	116

VILLAGEWISE PRIMARY

2. KOVILPATTY

Serial number.	Location Code No.	Name of Village.	WORKERS							
			III Livestock, Forestry Fishing, Hunting Plantations, Orchards & Allied activities		IV Mining and Quarrying		(V) Manufacturing, Processing, Servicing and Repairs			
							(a) Household Industry		(b) Other than Household Industry	
			M	F	M	F	M	F	M	F
			(21)	(22)	(23)	(24)	(25)	(26)	(27)	(28)
33	78	Poosaripatti	2	1	..	..	2	..	23	18
34	79	Chidambarapuram	..	..	..	..	1	..	7	..
35	80	Kumaragiri	19	3	..	..	21	24	17	10
36	81	Kodukkampatti	22	..	..	..	18	2	7	..
37	82	Kilavipatti	25	1	..	..	14	1	52	13
38	83	Manditope	49	7	..	..	5	..	88	155
39	84a/b	Kovilpatty	6	..	..	..	..	..	102	57
40	85	Inam Maniachi	20	2	..	..	1	2	311	124
41	86	Gengankulam	Uninhabited		..	..	..	..	..	..
42	87	Mudukkumeendanpatti	12	..	..	..	11	13	27	60
43	88	Vannaramutti	24	2	1	..	30	60	59	90
44	89	K. Kumarettiapuram	46	12	..	..	11	7	16	31
45	90a/b	Venkateswarapuram	..	..	..	..	..	..	10	33
46	90/b	Venkateswarapuram	19	1	..	..	3	..	7	23
47	92	Therkku Kalugumalai	..	..	..	..	24	..	56	94
48	93	Kathalampatti	1	..	..	..	36	32	45	76
49	94	Karadikulam	..	..	1	..	11	2	24	74
50	95	K. Surbramaniapuram	41	4	..	..	11	1	22	79
51	96	Kalangaraipatti	25	..	..	..	7	..	8	12
52	97	Kalanpatti	32	1	..	..	7	..	11	..
53	98	Kattalamkulam	35	15	..	..	41	5	18	1
54	99	Saravanapuram	13	2	6	2	2	..	3	..
55	100	Vadakku Illandaikulam	2	..	..	..	18	1	15	..
56	102	Sannathupudukudi	37	2	4	8	7	1	5	..
57	103	Rajapudukudi	9	..	2	2	7	..	..	..
58	115	Sankaraperi	22	1	..	..	35	16	35	7
59	116	Kuppanapuram	19	..	..	..	4	..	20	34
60	117	Kadambur	5	..	..	..	42	29	203	45
61	118	*Ottudampatti*	1	..	..	..	1	..	8	11
62	119	K. Chidambarapuram	23	1	..	..	2	1	14	..
63	120	Tirumalaipuram	37	..	..	..	7	..	..	..
64	121	Kappulingampatti	20	3	..	..	5	..	2	..

CENSUS ABSTRACT—*cont.*

TALUK.

WORKERS.									
VI Construction		VII. Trade and Commerce		VIII. Transport, Storage and Communications.		IX. Other Services		X. Non-workers.	
M	F	M	F	M	F	M	F	M	F
(29)	(30)	(31)	(32)	(33)	(34)	(35)	(36)	(37)	(38)
..	..	2	..	2	..	4	..	91	114
2	..	5	..	..	..	9	4	145	322
2	..	8	2	1	..	6	1	184	320
7	..	11	2	..	..	18	4	264	567
22	..	18	2	3	..	23	7	441	885
8	..	53	6	2	..	27	13	419	428
15	..	6	..	10	..	9	4	214	315
21	1	42	..	10	..	56	18	527	814
..	..	..	..	Uninhabited		..	..	..	..
20	..	24	3	2	..	52	14	357	537
7	..	58	9	6	..	63	14	797	1,121
13	3	12	1	5	..	27	3	332	326
2	..	7	..	..	..	8	3	138	275
1	..	15	2	1	..	16	10	233	447
..	..	69	..	5	..	5	..	147	203
16	1	21	2	1	..	3	..	145	148
..	..	9	..	..	..	22	5	195	368
..	..	8	1	2	..	29	6	279	624
2	..	3	..	..	..	13	1	145	349
2	..	11	3	2	1	44	9	320	525
17	..	10	2	2	..	14	3	283	499
1	..	9	1	..	..	21	2	144	197
7	..	20	1	..	..	30	19	355	581
3	..	9	..	2	..	61	3	153	307
1	..	14	3	1	..	11	5	181	236
..	..	18	2	4	..	40	15	353	361
1	..	9	3	2	..	10	4	191	301
37	1	337	3	60	..	129	42	941	1,567
..	..	4	1	..	..	9	5	130	278
17	18	29	2	8	..	41	15	315	593
2	..	12	..	..	..	17	9	214	312
2	..	8	1	3	..	14	2	212	518

VILLAGEWISE PRIMARY

2. KOVILPATTY

Serial number	Location Code No.	Name of Village.	Area of Village in Hectares.	Occupied Residential Houses.	No. of House-holds.	Total Population including Institutional and Houseless population.		
						P	M	F
(0)	(1)	(2)	(3)	(4)	(5)	(6)	(7)	(8)
65	122	Sivagnanapuram	1,055·42	312	322	1,693	847	846
66	123	Melaparaipatti	380·81	78	78	309	144	165
67	124	Sundaresapuram	611·04	264	265	1,321	659	662
68	125	Kurumalai	2,029·07	262	276	1,248	645	603
69	126	Uthupatti	886·19	401	403	1,850	915	935
70	127	Sivanthipatti	1,044·47	380	380	1,611	774	837
71	128a/b	Duraiyoor	513·16	334	334	1,489	745	744
72	128b/b	Duraiyoor	579·15	253	256	1,132	549	583
73	129	Erachi	1,304·70	803	803	3,320	1,576	1,744
74	130	Ranasarethunaickanpatti	320·02	53	53	226	105	121
75	131	Illambuvanam	928·59	352	353	1,590	771	819
76	132	Chinnamalaikundru	1,286·82	237	237	1,158	570	588
77	135a/b	Sindalakarai	706·99	185	186	855	429	426
78	135b/b	Sindalakarai	337·90	144	144	572	271	301
79	162	Nakkalakottai	774·51	50	50	215	108	107
80	163	Mela Eral	819·08	281	281	1,361	636	725
81	164	Suraikaipatti	874·73	257	257	1,162	571	591
82	165	Semmapudur	1,124·55	290	331	1,361	647	714
83	166	Kamanaickanpatti	647·11	410	465	2,205	1,085	1,120
84	167	Kuruvinatham	679·27	212	245	1,037	524	513
85	168	Vadakkuvandanam	580·51	164	171	772	389	383
86	169	Therkkuvandanam	900·45	139	140	705	351	354
87	170	K. Kumarapuram	636·15	65	66	294	138	156
88	173	Thottampatti	535·55	249	263	1,181	583	598
89	174	Theethampatti	693·02	220	220	997	490	507
90	175	Kovindampatti	128·83	72	72	301	147	154
91	176	Achankulam	787·85	303	303	1,368	670	698
92	177	Athikinar	673·23	87	89	459	228	231
93	178	T. Shanmugapuram	612·05	146	146	805	423	382
94	179	Velampatti	556·31	192	201	811	381	430
95	180	T. Arunachalapuram	67·83	119	120	538	258	280
96	181	Keela Eral	920·27	529	529	2,181	1,011	1,170

CENSUS ABSTRACT—*cont.*

TALUK—*cont.*

Scheduled Castes.		Scheduled Tribes.		Literate and Educated Persons.		WORKERS. Total Workers (i—ix).		I Cultivators.		II Agricultural Labourers.	
M	F	M	F	M	F	M	F	M	F	M	F
(9)	(10)	(11)	(12)	(13)	(14)	(15)	(16)	(17)	(18)	(19)	(20)
158	155	..	..	362	162	513	308	169	7	283	296
117	138	..	..	75	36	86	72	15	21	45	47
205	201	..	..	355	121	377	115	180	33	145	81
127	121	..	..	344	145	393	237	125	19	199	200
285	265	..	..	565	303	545	457	136	75	222	361
144	148	..	..	480	192	423	369	197	153	158	195
93	108	..	..	445	199	383	257	167	103	101	133
266	253	..	..	246	116	291	265	108	89	99	166
103	134	..	..	915	465	927	578	419	146	199	359
44	50	..	..	30	9	63	21	14	..	39	17
33	24	..	..	319	80	450	82	68	3	78	32
105	101	..	..	375	182	363	176	176	79	100	87
24	24	..	..	247	131	243	185	143	100	66	79
66	61	..	..	158	103	165	177	91	112	32	53
3	2	..	—	57	18	66	42	29	6	34	36
254	270	..	..	374	174	361	291	143	77	130	180
31	25	..	—	290	135	353	155	201	85	72	61
211	212	..	..	305	120	408	78	151	44	171	22
54	61	..	..	588	362	593	207	338	81	178	105
190	198	..	..	227	106	286	..	168	..	34	..
92	81	..	..	228	121	219	187	128	101	48	80
60	56	..	..	159	45	205	162	68	51	58	102
1	..	..	..	74	39	87	86	52	50	18	31
270	278	..	..	310	161	343	236	134	73	121	141
126	134	..	—	248	92	298	337	136	140	114	183
141	147	..	—	59	28	89	86	42	35	40	50
246	270	—	—	283	123	393	210	208	91	107	112
154	154	—	..	108	27	148	116	74	14	38	99
107	103	..	—	123	48	269	82	164	7	61	60
256	284	—	—	154	58	225	221	62	16	141	203
..	..	..	..	106	47	133	152	101	127	13	24
122	161	—	..	564	336	536	270	228	73	180	17

VILLAGEWISE PRIMARY

2. KOVILPATTY

Serial number.	Location Code No.	Name of Village	WORKERS. III Livestock, Forestry, Fishing, Hunting, Plantations, Orchards & Allied activities		IV Mining and Quarrying		V Manufacturing, Processing, Servicing and Repairs (a) Household Industry		(b) Other than Household Inustry	
			M	F	M	F	M	F	M	F
			(21)	(22)	(23)	(24)	(25)	(26)	(27)	(28)
65	122	Sivagnanapuram	1	1	..	..	27	1	1	..
66	123	Melaparaipatti	..	..	..	..	..	..	3	..
67	124	Sundaresapuram	..	..	..	..	14	..	8	..
68	125	Kurumalai	5	..	2	..	6	2	5	..
69	126	Uthupatti	76	1	..	..	10	1	28	..
70	127	Sivanthipatti	1	..	..	..	15	4	11	3
71	128	a/b Duraiyoor	9	7	..	..	17	3	21	1
72	128	b/b Duraiyoor	26	..	..	..	4	2	2	..
73	129	Erachi	50	3	17	..	67	48	60	1
74	130	Ranasarothunaickanpatti	..	..	..	..	6	1	2	3
75	131	Illambuvanam	28	2	5	2	9	15	32	3
76	132	Chinnamalaikundru	18	6	..	..	19	..	9	..
77	135	a/b Sindalakarai	..	..	..	..	9	..	..	..
78	135	b/b Sindalakarai	3	..	..	..	19	1	1	19
79	162	Nakkalakottai	..	..	..	..	..	..	1	..
80	163	Mela Eral	5	..	..	..	2	2	23	15
81	164	Suraikaipatti	11	1	6	..	..	..	18	..
82	165	Semmapudur	10	1	..	..	16	..	22	5
83	166	Kamanaickanpatti	19	5	..	..	11	..	1	1
84	167	Kuruvinatham	17	..	..	..	8	..	4	..
85	168	Vadakkuvandanam	17	1	..	..	3	1	7	..
86	169	Therkkuvandanam	37	5	..	..	20	2	1	..
87	170	K. Kumarapuram	5	—	..	..	1	..	..	..
88	173	Thottampatti	25	5	..	..	18	5	4	..
89	174	Theethampatti	3	—	..	..	19	2	2	1
90	175	Kovindampatti	4	—	..	..	..	..	..	..
91	176	Achankulam	23	2	1	..	19	..	1	..
92	177	Athikinar	25	—	—	—	—	3	1	..
93	178	T. Shanmugapuram	7	1	..	..	6	3	14	7
94	179	Velampatti	—	—	—	—	—	..	2	..
95	180	T. Arunachalapuram	..	..	..	—	5	—	2	..
96	181	Keela Eral	..	..	..	—	1	1	23	2	22	4

CENSUS ABSTRACT—*cont.*

TALUK—*cont.*

WORKERS.									
VI. Construction.		VII. Trade and Commerce.		VIII. Transport, Storage and Communications.		IX. Other Services.		X. Non-Workers.	
M	F	M	F	M	F	M	F	M	F
(29)	(30)	(31)	(32)	(33)	(34)	(35)	(36)	(37)	(38)
..	..	13	..	..	..	19	3	334	538
..	..	3	1	11	..	9	3	58	93
..	..	5	..	10	..	15	1	282	547
8	..	13	2	4	..	26	14	252	366
1	..	22	2	14	..	36	17	370	478
..	..	9	..	..	..	32	14	351	468
1	..	30	5	4	..	33	5	362	487
2	..	32	..	2	..	16	8	258	318
5	..	57	1	2	..	51	20	649	1,166
..	..	1	..	..	..	1	..	42	100
133	2	36	6	6	..	55	17	321	737
17	..	8	1	..	..	16	3	207	412
..	..	12	..	1	..	12	6	186	241
..	..	7	..	..	..	12	1	106	124
..	..	1	..	..	..	1	..	42	65
23	9	13	2	1	..	21	6	275	434
6	..	16	1	1	..	22	7	218	436
-	..	17	1	3	..	17	5	239	636
..	..	13	1	2	..	31	14	492	913
46	..	2	..	..	..	7	..	238	513
..	..	6	..	..	..	10	4	170	196
1	..	8	..	..	..	12	2	146	192
1	..	2	..	..	..	8	5	51	70
6	..	10	1	..	..	25	11	240	362
..	..	11	1	..	..	13	10	192	170
..	..	1	..	..	..	2	1	58	68
2	..	17	..	..	..	15	5	277	488
..	..	7	..	..	..	3	..	80	115
1	..	3	..	..	..	13	4	154	300
..	..	5	..	..	..	15	2	156	209
..	..	7	..	..	..	5	1	125	128
1	..	25	..	5	..	51	19	475	900

VILLAGEWISE PRIMARY

2. KOVILPATTY

Serial number.	Location Code No.	Name of Village.	Area of Village in Hectares.	Occupied Residential Houses.	Number of House-holds.	Total Population including Institutional and Houseless Population.		
						P	M	F
(0)	(1)	(2)	(3)	(4)	(5)	(6)	(7)	(8)
97	182	Ethilappanaickenpatti	1,152·47	306	308	1,258	611	647
98	192	Manjanaickenpatti	998·81	113	113	490	243	247
99	249	Cholapuram	587·37	343	345	1,400	640	760
100	250	Kannakottai	1,036·71	258	268	1,167	587	580
101	251	Pungavanatham	1,191·70	427	491	2,173	1,040	1,133
102	252	Podupatti	502·32	270	270	1,301	655	646
103	279	Usilangulam	342·21	137	137	681	347	334
104	280	Chalikulam	3,277·48	..	Reserve Forest.			
105	281	Kurumalai	1,474·22	2	2	6	3	3
106	282	Karadikulam	541·02	..	Reserve Forest.			
		Taluk Total	95,531·00	31,149	31,853	145,596	71,472	74,124

CENSUS ABSTRACT—*cont.*

TALUK —*cont.*

Scheduled Castes		Scheduled Tribes.		Literate and Educated Persons.		WORKERS					
						Total Workers (i—ix)		I Cultivators.		II Agricultural Labourers.	
M	F	M	F	M	F	M	F	M	F	M	F
(9)	(10)	(11)	(12)	(13)	(14)	(15)	(16)	(17)	(18)	(19)	(20)
141	164	..	..	323	97	399	196	137	45	177	136
96	108	..	..	88	21	137	122	34	23	97	96
104	97	..	..	374	271	327	296	70	65	125	191
146	129	..	..	299	134	330	263	154	75	110	174
136	156	..	..	542	234	539	238	265	71	221	154
12	13	..	..	304	180	385	191	239	93	119	93
73	69	..	..	117	22	206	134	124	4	60	126
..	..	..	..	..	Reserve Forest		..	..	..	..	..
..	..	..	..	2	2	2	..	..	..	..	..
..	..	..	..	..	Reserve Forest		..	..	..	..	..
16,680	17,017	16	18	35,683	16,061	41,041	24,858	15,584	5,532	13,292	15,294

VILLAGEWISE PRIMARY

2. KOVILPATTY

Serial number.	Location Code No.	Name of Village.	WORKERS							
			III Livestock, Forestry, Fishing, Hunting, Plantations, Orchards & Allied activities.		IV Mining and Quarrying.		V Manufacturing, Processing, Servicing and Repairs			
							(a) Household Industry.		(b) Other than Household Industry	
			M	F	M	F	M	F	M	F
			(21)	(22)	(23)	(24)	(25)	(26)	(27)	(28)
97	182	Ethilappanaickenpatti	..	..	..	..	34	4	16	2
98	192	Manjanaickenpatti	..	..	..	..	..	..	1	1
99	249	Cholapuram	4	..	..	..	8	24	47	8
100	250	Kannakottai	18	..	1	..	8	1	17	6
101	251	Pungavanatham	..	..	2	..	20	3	1	1
102	252	Podupatti	..	..	..	..	11	3	6	..
103	279	Usilangulam	1	..	..	..	11	2	..	..
104	280	Chalikulam	..	..	Reserve Forest.		..	..	..	..
105	281	Kurumalai (R.F.)	..	..	..	..	..	..	..	..
106	282	Karadikulam	..	..	Reserve Forest.		..	..	..	..
		Taluk Total	1,834	235	64	15	1,487	923	3,072	1,831

Foot Note.

Location Code number.	
1 to 3	Relates to Ottapidaram Taluk.
5 to 8	Relates to Vilathikulam Taluk.
9 to 15	Relates to Ottapidaram Taluk.
16	Relates to Vilathikulam Taluk.
17 to 20	Relates to Ottapidaram Taluk.
22 to 23	Do.
26	Refer-Non-City Urban-Kayathar.
36 to 42	Relates to Vilathikulam Taluk.
49 b/b	Kovilpatty Municipality.
52 to 57	Relates to Vilathikulam Taluk.
59 to 70	Relates to Vilathikulam Taluk.
94 b/b	Kovilpatty Municipality.
101 .. — —	Refer-Non City Urban—Kayathar.

CENSUS ABSTRACT—*concld.*

TALUK—*cont.*

WORKERS.									
VI		VII		VIII		IX		X	
Construction		Trade and Commerce		Transport, Storage & Communications		Other Services		Non-workers	
M	F	M	F	M	F	M	F	M	F
(29)	(30)	(31)	(32)	(33)	(34)	(35)	(36)	(37)	(38)
1	1	11	2	..	..	23	6	212	451
..	..	1	1	..	..	4	1	106	125
6	..	39	1	2	..	26	7	313	464
3	..	5	..	..	..	14	7	257	317
..	..	4	..	1	..	25	9	501	895
..	..	..	..	1	..	9	2	270	455
..	..	2	..	..	..	8	2	141	200
..	..	..	..	Reserve Forest		..	..	..	..
..	..	..	..	..	..	2	..	1	3
..	..	..		Reserve Forest		..	..	..	..
697	40	2,022	148	349	4	2,640	836	30,431	49,266

Foot Note—cont.

104 to 114 .. .. .. Relates to Ottapidaram Taluk.

133 .. .. .. Relates to Kovilpatty Taluk (Ettayapuram).

91 .. .. Relates to Kovilpatty Taluk (Kalugumalai).

134 .. .. .. Relates to Vilathikulam Taluk.

136 to 161 .. .. Relates to Vilathikulam Taluk.

171 and 172 .. .. .. Relates to Ottapidaram Taluk.

183 to 191 .. .. Relates to Vilathikulam Taluk.

193 to 224 .. .. Relates to Vilathikulam Taluk.

225 and 226 .. .. Relates to Ottapidaram Taluk.

227 and 242 .. .. Relates to Vilathikulam Taluk.

243 to 248 .. .. Relates to Ottapidaram Taluk.

253 to 278 .. .. Relates to Ottapidaram Taluk.

APPENDIX.

STATEMENT SHOWING A LIST OF REVENUE VILLAGES FORMING PART OF PANCHAYATS.

2. KOVILPATTY TALUK.

Location Code number.	*Name of Village.*	*Name of Panchayat in which included with alphabetical indications for the total segment.*	*Cross Reference for the other segment/segments of the Panchayat*
(1)	(2)	(3)	(4)
49a/b	Illupaiurani	Illupaiurani a/b	78 for b/b.
50	Alampatti	Inam Maniyachi c/c	86 for b/c 85 for a/c.
71	Navalakkanpatti	Chinnamalaikundru a/b	132 for b/b
78	Poosaripatti	Illupaiurani b/b	49 a/b for a/b.
80	Kumaragiri	Illambuvanam a/b	131 for b/b.
85	Inam Maniachi	Inam Maniachi a/c	50 for c/c.
86	Gengankulam	Inam Maniachi b/c	86 for b/c 85 for a/c.
92	Therkku Kalugumalai	Therkku Kalugumalai a/b	50 for c/c. 93 for b/b.
93	Kattalampatti	Therkku Kalugumalai b/b	92 for a/b.
115	Sankaraperi	Kadambur a/b	117 for b/b.
116	Kuppanapuram	Kuppanapuram a/b	118 for b/b.
117	Kadambur	Kadambur b/b	115 for a/b
118	Ottudampatti	Kuppanapuram b/b	116 for a/b.
123	Melaparaipatti	Kurumalai a/c	124 for b/c.
124	Sundaresapuram	Kurumalai b/c	125 for a/c. 123 for a/c.
125	Kurumalai	Kurumalai c/c	125 for c/c. 123 for a/c.
130	Ranasarethunaickenpatti	Suraikaipatti a/b	124 for b/c. 164 for b/b.
131	Illambuvanam	Illambuvanam b/b	80 for a/b.
132	Chinnamalaikundru	Chinnamalaikundru b/b	71 for a/b
162	Nakkalakottai	Keela Eral a/c	180 for b/c.
163	Mela Eral	Mela Eral a/b	181 for c/c. 179 for b/b.
164	Suraikaipatti	Suraikaipatti b/b	130 for a/b.
169	Therkkuvandanam	Therkkuvandanam a/b	170 for b/b.
170	K. Kumarapuram	Therkkuvandanam b/b	169 for a/b.
174	Theethampatti	Theethampatti a/b	175 for b/b.
175	Govindampatti	Theethampatti b/b	174 for a/b.
177	Athikinar	T. Shunmugapuram a/b	178 for b/b.
178	T.Shunmugapuram	T. Shanmugapuram b/b	177 for a/b.
179	Valampatti	Mela Eral b/b	163 for a/b.
180	T. Arunachalampuram	Keela Eral b/c	162 for a/c.
181	Keela Eral	Keela Eral c/c	181 for c/c. 162 for a/c.
182	Ethilappanaickenpatti	Manjanaickenpatti a/b	180 for b/c. 192 for b/b.
192	Manjanaickenpatti	Manjanaickenpatti b/b	182 for a/b.
252	Podupatti	Podupatti a/b	253 of Ottapidaram Taluk for b/b.

URBAN BLOCKWISE PRIMARY

2. KOVILPATTY

Serial number	Location Code	Name of Town/Ward/ Enumerator's Block No.		Area of Town in sq. km.	Occupied Residential Houses.	No. of House-holds.	Total Population including Institutional and Houseless Population. P	M	F
(0)	(1)	(2)		(3)	(4)	(5)	(6)	(7)	(8)
	III	KAYATHAR (P).							
1		Ward/E.B. No. 1/268	Total		94	94	432	217	215
2		2/269		.. .	91	92	407	208	199
3		2/270		.. ..	20	20	86	40	46
			Total	.. ..	111	112	493	248	245
4		3/271	Total	.. ..	134	136	553	246	307
5		4/272	Total	.. ..	106	119	488	241	247
6		5/273		..	76	86	403	210	193
7		5/274		.. ..	75	75	336	157	179
			Total	.. ..	151	161	739	367	372
8		6/275	Total	.. ..	118	119	553	258	295
9		7/276		..	87	87	403	192	211
10		7/277		.. ..	60	59	248	127	121
			Total	.. ..	147	146	651	319	332
11		8/278	Total	.. ..	120	120	463	260	203
12		9/279	Total	.. ..	80	158	505	237	268
13		10/280	Total	.. ..	98	98	415	185	230
14		11 and 12/281	Total	.. ..	223	231	1,031	488	543
15		13/282		.. ..	94	94	442	219	223
16		13/283		.. ..	70	70	342	165	177
			Total	.. ..	164	164	784	384	400
			Town Total	.. 19·36	1,546	1,659	7,107	3,450	3,657

CENSUS ABSTRACT.

TALUK.

Scheduled Castes.		Scheduled Tribes.		Literate and Educated Persons.		WORKERS					
						Total Workers (i—ix).		I Cultivators.		II Agricultural Labourers.	
M	F	M	F	M	F	M	F	M	F	M	F
(9)	(10)	(11)	(12)	(13)	(14)	(15)	(16)	(17)	(18)	(19)	(20)
77	92	..	..	74	30	132	7	92	2	19	2
1	5	..	..	154	93	107	4	5	—	1	..
..	..	..	..	32	25	20	4	—	—	1	1
1	5	..	..	186	118	127	8	5	—	2	
27	39	—	—	175	159	133	36	19	3	16	5
23	18	—	—	166	133	124	65	19	19	1	16
13	..	..	..	138	56	97	40	6	..	4	16
2	..	..	..	25	103	81	7	6	..	2	2
15	..	..	..	163	159	178	47	12	..	6	18
..	..	..	..	138	82	133	6	35	—	13	2
..	..	..	..	116	74	107	55	39	5	24	36
..	..	..	..	43	15	66	39	3	..	7	2
..	..	..	..	159	89	173	94	42	5	31	38
..	..	..	..	82	23	154	76	86	52	8	7
..	..	..	..	164	87	108	94	5	—	5	2
..	..	..	..	142	158	87	4	17	—	3	..
74	84	..	..	193	113	261	48	119	6	23	25
54	50	..	..	74	27	133	116	44	28	45	31
159	175	..	..	66	24	82	50	9	3	27	30
213	225	..	..	140	51	215	166	53	31	32	111
430	448	..	..	1,782	1,202	1,825	651	505	118	209	227

URBAN BLOCKWISE PRIMARY

2. KOVILPATTY

Serial number.	Location Code No.	Name of Town/Ward Enumerator's Block No.		WORKERS: III Livestock, Forestry, Fishing, Hunting, Plantations, Orchards & Allied activities. M	III F	IV Mining and Quarrying. M	IV F	(V) Manufacturing, Processing, Servicing and Repairs. (a) Household Industry. M	(a) F	(b) Other than Household Industry. M	(b) F
				(21)	(22)	(23)	(24)	(25)	(26)	(27)	(28)
	III	KAYATHAR (P)—*cont.*									
1		Ward/E.B. No. 1/268	Total	..	..	..	..	..	..	1	..
2		2/269		..	..	..	..	8	..	39	2
3		2/270		..	..	..	..	..	..	2	1
			Total	..	..	..	..	8	..	41	3
4		3/271	Total	..	..	..	..	..	..	14	2
5		4/272	Total	..	..	..	..	6	7	32	8
6		5/273		..	..	..	..	5	18	13	2
7		5/274		..	1	..	..	1	..	5	1
			Total	—	1	..	..	6	18	18	3
8		6/275	Total	—	5	—	..	..	..	24	..
9		7/276		..	1		..	1	6	1	4
10		7/277		..	1	..	..	..	8	41	26
			Total	—	2	..	..	1	14	42	30
11		.. 8/278	Total	..	3	..	..	..	..	17	7
12		.. 9/279	Total	..	..	..	..	..	90	11	..
13		10/280	Total	—	—	—	..	..	..	15	1
14		11 and 12/281	Total	—		..	..	2	15	14	..
15		13/282		..	34	1	..	..	..	..	..
16		13/283		..	3	..	..	11	8	13	9
			Total	—	37	1	..	11	8	13	9
			Town Total	—	66	1	..	34	152	242	63

CENSUS ABSTRACT—*cont.*

TALUK.

WORKERS									
VI		VII		VIII		IX		X	
Construction.		Trade and Commerce.		Transport, Storage and Communications.		Other Services.		Non-workers.	
M	F	M	F	M	F	M	F	M	F
(29)	(30)	(31)	(32)	(33)	(34)	(35)	(36)	(37)	(38)
..	..	4	..	4	..	12	3	85	208
..	..	10	1	8	..	34	1	101	195
..	..	3	..	4	..	9	2	20	42
3	..	13	1	12	..	43	3	121	237
7	..	10	..	4	1	63	25	113	271
1	..	19	5	7	2	39	8	117	182
1	..	42	..	10	..	16	4	113	153
..	..	31	1	..	..	35	3	76	172
	..	73	1	10	..	51	7	189	325
	..	25	..	5	..	25	4	125	289
..	..	11	..	2	1	28	3	85	156
..	..	11	1	2	2	1	..	61	82
.	..	22	1	4	3	29	3	146	238
1	..	15	2	6	6	18	2	106	127
..	..	67	..	4	..	15	2	129	174
1	..	31	..	3	—	17	3	98	226
1	..	38	..	2	—	44	2	227	495
..	..	2	1	2	—	6	5	86	107
..	..	1	..	4	—	4	—	83	127
..	..	3	1	6	—	10	5	169	234
16	..	320	11	67	12	366	67	1,625	3,006

URBAN BLOCKWISE PRIMARY

2. KOVILPATTY

Serial number.	Location Code No.	Name of Town/Ward Enumerator's Block No.	Area of Town in sq. km.	Occupied Residential Houses.	No. of House-holds.	Total Population including Institutional and Houseless Population. P	M	F
(0)	1)	(2)	(3)	(4)	(5)	(6)	(7)	(8)
	V	KOVILPATTY (M).						
1		Ward/E.B. No. I/1	-- ..	61	64	291	148	143
2		I/2	.. --	99	100	440	201	239
3		I/3	.. ..	106	106	444	218	226
4		I/4	.. ..	100	100	449	220	229
5		I/5	.. ..	37	37	157	77	80
		Total	.. --	403	407	1,781	864	917
6		II/20	-- --	19	19	81	39	42
7		II/21	.. --	106	106	510	257	253
8		II/22	.. ..	98	102	451	228	223
9		II/23	.. ..	86	86	372	181	191
10		II/24	.. ..	18	18	96	50	46
		Total	.. ..	327	331	1,510	755	755
11		III/6	.. ..	127	127	562	280	282
12		III/7	.. ..	110	110	510	258	252
13		III/8	.. ..	112	113	565	289	276
14		III/9	.. ..	122	122	529	256	273
15		III/25	.. ..	99	99	476	239	237
		Total	.. ..	570	571	2,642	1,322	1,320
16		IV/10	.. ..	41	41	162	82	80
17		IV/11	.. ..	93	94	419	204	215
18		IV/12	.. ..	121	121	590	303	287
19		IV/13	-- ..	117	117	512	254	258
20		IV/14	.. ..	85	85	377	191	186
21		IV/26	-- ..	42	42	225	112	113
		Total	.. ..	499	500	2.285	1,146	1,139
22		V/15	.. ..	133	134	614	321	293
23		V/16	.. ..	120	121	529	249	280
24		V/17	.. ..	119	119	535	265	270
25		V/18	.. ..	161	161	714	365	349
26		V/27	.. ..	95	99	531	247	284
		Total	.. ..	628	634	2,923	1,447	1,476

CENSUS ABSTRACT—*cont.*

TALUK

Scheduled Castes.		Scheduled Tribes.		Literate and Educated Persons.		WORKERS. Total Workers (i— ix).		I Cultivator.		II Agricultural Labourers.	
M	F	M	F	M	F	M	F	M	F	M	F
(9)	(10)	(11)	(12)	(13)	(14)	(15)	(16)	(17)	(18)	(19)	(20)
6	7	..	..	107	67	75	32	19	8	1	9
..	1	..	..	130	87	111	76	15	7	17	24
..	..	..	..	146	75	124	68	9	1	7	14
..	..	..	..	155	72	117	70	25	..	14	24
1	2	..	..	55	40	43	22	1	..	11	7
7	**10**	..	..	**593**	**341**	**470**	**268**	**69**	**16**	**50**	**78**
..	..	..	..	36	19	19	14	1	..	..	..
120	116	..	..	102	55	127	97	2	1	29	33
88	84	..	..	131	44	122	60	7	1	9	6
..	..	..	..	96	32	103	53	..	..	4	7
1	4	..	..	33	25	27	5	..	..	..	2
209	204	..	..	398	175	398	229	10	2	42	48
..	..	..	..	204	131	153	64	1	..	..	..
..	..	..	..	167	105	121	47	..	..	1	1
..	..	..	..	192	100	143	66	..	..	..	1
..	..	..	..	184	94	148	58	..	..	..	..
10	8	..	..	157	99	115	49	1	..	3	5
10	8	..	..	904	529	680	284	2	..	4	7
...	..	..	..	62	34	44	9	..	...	..	..
..	..	..	..	137	96	106	61	..	..	...	...
..	—	..	..	228	137	154	55	..	..	..	..
...	...	..	...	173	105	136	99	4	..	2	1
57	53	..	..	90	44	110	58	..	..	1	2
...	—	..	..	75	38	56	6	..	..	..	..
57	53	..	..	765	454	606	288	4	..	3	3
135	111	..	..	225	157	156	40	1	..	10	4
..	..	..	..	200	168	133	35	..	..	2	..
..	..	..	..	178	112	121	22	..	..	6	..
51	55	..	..	226	125	182	47	..	..	1	..
1	23	..	..	194	203	112	15	5	..	..	..
187	189	..	..	1,023	765	704	159	6	..	19	4

URBAN BLOCKWISE PRIMARY

2. KOVILPATTY

Serial number.	Location Code No.	Name of Town/Ward Enumerator's Block No.	WORKERS. III Livestock, Forestry, Fishing, Hunting, Plantations, Orchards and Allied activities. M	III F	IV Mining and Quarrying. M	IV F	(V) Manufacturing Processing, Servicing and Repairs. (a) Household Industry. M	(a) F	(b) Other than Household Industry. M	(b) F
	V.	KOVILPATTY (M)—*cont.*	(21)	(22)	(23)	(24)	(25)	(26)	(27)	(28)
1		Ward/E.B. No. I/1	..	1	..	..	..	..	17	13
2		I/2	..	1	..	..	..	..	39	44
3		I/3	..	..	..	..	..	..	44	52
4		I/4	—	..	..	..	..	..	23	46
5		I/5	—	—	..	..	..	—	4	14
		Total	..	2	..	..	..	..	127	169
6		II/20	..	..	..	..	..	12	8	1
7		II/21	..	1	..	..	1	19	44	41
8		II/22	..	1	1	..	..	5	54	34
9		II/23	..	..	..	..	2	1	55	41
10		II/24	..	..	..	..	..	..	12	3
		Total	..	2	1	..	3	37	173	120
11		III/6	..	3	4	..	1	2	85	53
12		III/7	..	..	..	..	..	..	66	41
13		III/8	..	..	..	..	1	7	91	55
14		III/9	—	—	3	..	4	—	85	47
15		III/25	..	..	..	..	..	..	76	42
		Total	..	3	7	..	6	9	403	238
16		IV/10	..	..	..	..	..	..	25	7
17		IV/11	..	2	..	..	..	..	60	59
18		IV/12	..	3	..	..	..	..	95	51
19		VI/13	..	..	1	..	2	7	68	78
20		IV/14	..	..	..	..	7	13	61	22
21		IV/26	..	1	..	..	..	..	26	6
		Total	..	6	1	..	9	20	335	223
22		V/15	..	..	..	..	..	..	56	14
23		V/16	..	2	..	..	..	..	46	17
24		V/17	—	3	..	..	..	—	37	12
25		V/18	—	3	1	..	..	..	56	38
26		V/27	—	—	—	..	..	..	5	1
		Total	..	8	1	—	—	..	200	82

CENSUS ABSTRACT—*cont.*

TALUK.

WORKERS									
VI		VII		VIII		IX		X	
Construction		Trade and Commerce		Transport, Storage and Communications		Other Services		Non-workers	
M	F	M	F	M	F	M	F	M	F
(29)	(30)	(31)	(32)	(33)	(34)	(35)	(36)	(37)	(38)
1	..	22	..	7	1	7	1	73	111
1	..	29	..	5	..	4	1	90	163
4	..	51	1	7	..	2	..	94	158
3	..	42	..	3	..	7	..	103	159
..	..	14	..	..	..	13	1	34	58
9	..	158	1	22	1	33	3	394	649
..	..	5	1	2	..	3	..	20	28
6	..	10	..	19	..	15	3	130	156
6	..	13	..	21	..	11	13	106	163
7	..	15	1	13	2	7	1	78	138
1	..	6	..	2	..	6	..	23	41
90	..	49	2	57	2	42	17	357	526
4	..	27	1	12	1	20	3	127	218
8	..	25	..	6	1	15	4	137	205
9	2	25	1	9		8	..	146	210
13	2	18	1	20	3	8	2	108	215
2	..	18	1	10	1	5	..	124	188
36	4	113	4	57	6	56	9	642	1,036
3	1	13	..	..	..	3	1	38	71
7	..	21	1	7	1	9	..	98	154
2	..	29	1	13	1	12	2	149	232
5	..	23	8	13	2	19	2	118	159
4	..	4	..	7	2	26	19	81	128
2	..	13	..	4	..	10	..	56	107
23	1	103	10	44	6	79	24	540	851
2	1	21	1	23	9	43	11	165	253
9	..	38	2	12	..	24	16	116	245
12	.	27	..	9	.	27	10	144	248
15	2	46	..	20	4	41	2	183	302
..		10	..	3	.	89	14	135	269
88	3	142	3	67	13	224	83	743	1,317

URBAN BLOCKWISE PRIMARY

2. KOVILPATTY

Serial Number.	Location Code Number.	Name of Town/Ward/ Enumerator's Block No.	Area of Town in Sq. km.	Occupied Residential Houses.	Number of house-holds.	Total Population including Institutional & Houseless Population.		
						P	M	F
(0)	(1)	(2)	(3)	(4)	(5)	(6)	(7)	(8)
		V. KOVILPATTY (M)—*cont.*						
		Ward/EB No.						
27		6/28 ..	..	76	77	406	200	206
28		6/29 ..	..	96	102	469	234	235
29		6/30 ..	..	91	94	410	229	181
30		6/31 ..	..	121	121	523	248	275
31		6/32 ..	..	121	130	615	303	312
		Total	..	505	524	2,423	1,214	1,209
32		7/33 ..	..	42	44	209	113	96
33		7/34 ..	..	69	77	330	160	170
34		7/35 ..	..	97	99	516	264	252
35		7/36 ..	..	105	105	524	256	268
36		7/37 ..	..	135	137	585	301	284
		Total	..	448	462	2,164	1,094	1,070
37		8/38 ..	..	100	101	503	256	247
38		8/39 ..	..	79	80	370	187	183
39		8/40 ..	..	154	155	660	349	311
		Total	..	333	336	1,533	792	741
40		9/41 ..	..	112	112	522	256	266
41		9/42 ..	..	100	102	450	211	239
42		9/43 ..	..	100	102	418	212	206
43		9/44 ..	..	106	106	498	232	266
		Total	..	418	422	1,888	911	977
44		10/45	..	101	101	480	248	232
45		10/46 ..	..	84	93	400	205	195
46		10/47 ..	..	77	77	381	207	174
47		10/48 ..	..	95	95	428	213	215
48		10/49 ..	..	98	98	452	221	231
		Total	..	455	464	2,141	1,094	1,047
49		11/50 ..	..	132	132	477	226	251
50		11/51 ..	..	108	110	526	261	265
51		11/53 ..	..	129	129	613	298	315
		Total	..	369	371	1,616	785	831

CENSUS ABSTRACT—*cont.*

TALUK.

Scheduled Castes		Scheduled Tribes.		Literate and Educated Persons.		WORKERS: Total Workers (i—ix)		WORKERS: I Cultivators.		WORKERS: II Agricultural Labourers	
M	F	M	F	M	F	M	F	M	F	M	F
(9)	(10)	(11)	(12)	(13)	(14)	(15)	(16)	(17)	(18)	(19)	(20)
..	..	..	..	131	95	102	14	..	..	..	..
..	..	..	..	158	118	116	24	..	..	2	..
..	..	..	..	171	102	122	24	..	..	..	..
..	1	..	..	152	89	139	49	2	1	..	2
..	..	..	..	204	127	155	56	..	..	1	..
..	1	..	..	816	531	634	167	2	1	3	2
..	..	..	..	90	53	64	14	..	..	..	..
..	..	..	..	117	86	84	11	1	..	..	..
..	..	..	..	209	162	117	12	1	..	..	..
1	..	..	..	185	135	135	26	..	..	..	..
1	..	..	..	231	142	157	35	..	..	..	..
2	..	..	..	832	578	557	98	2	..	..	..
..	..	..	..	169	112	136	7	..	..	3	..
..	..	..	..	131	72	97	17	..	..	..	..
..	..	..	..	207	108	188	40	1	..	1	..
..	..	..	..	507	292	421	64	1	..	4	..
..	..	..	..	109	112	139	22	1	..	..	..
..	..	..	..	171	133	130	25	..	2	..	2
..	..	..	..	152	90	118	37	..	..	..	..
..	..	..	..	166	129	127	20	2	..	..	1
..	..	..	..	598	464	514	104	3	2	..	3
..	..	..	..	195	124	121	12	3	..	..	..
1	..	..	..	157	109	116	13	..	..	..	..
..	..	..	..	147	76	120	19	..	..	..	..
..	..	..	..	145	76	111	37	..	..	..	..
..	..	..	..	152	77	119	15	..	1	..	..
1	..	..	..	796	462	587	96	3	1	..	..
1	..	..	..	163	109	124	22	1	..	..	..
..	..	..	..	202	116	135	21	..	..	..	..
..	..	..	..	220	150	148	27	..	..	1	..
..	..	..	..	585	384	407	70	1	..	1	..

URBAN BLOCKWISE PRIMARY

2. KOVILPATTY

Serial Number.	Location Code Number	Name of Town/Ward/ Enumerator's Block No.	WORKERS							
			III Live-stock, Forestry, Fishing, Hunting, Plantations, Orchards & Allied activities		IV Mining and Quarrying		(V) Manufacturing, Processing, Servicing and Repairs			
							(a) Household Industry		(b) Other than Household Industry	
			M	F	M	F	M	F	M	F
			(21)	(22)	(23)	(24)	(25)	(26)	(27)	(28)
		V. KOVILPATTY (M)— *ont.* Ward/EB No.								
27		6/28	..	..	..	..	..	..	53	8
28		6/29	..	..	..	..	2	11	20	5
29		6/30	..	..	..	..	..	..	33	17
30		6/31	..	..	..	..	1	..	49	36
31		6/32	..	3	..	..	..	..	42	41
		Total	..	3	..	..	3	11	197	107
32		7/33	..	1	..	..	..	..	27	12
33		7/34	..	..	..	..	..	..	25	8
34		7/35	..	1	..	..	..	..	46	4
35		7/36	..	..	..	..	..	..	39	22
36		7/37	..	2	..	..	..	..	51	33
		Total	..	4	..	..	..	..	188	79
37		8/38	..	..	..	..	..	..	37	6
38		8/39	..	..	..	..	..	..	27	14
39		8/40	..	1	1	..	..	..	54	34
		Total	..	1	1	..	..	..	118	54
40		9/41	..	..	..	..	..	..	32	20
41		9/42	..	1	..	..	..	..	34	16
42		9/43	..	..	..	..	..	..	29	23
43		9/44	..	..	..	..	..	..	45	14
		Total	..	1	..	..	..	..	140	73
44		10/45	..	..	..	..	1	..	16	9
45		10/46	..	3	..	..	2	..	29	11
46		10/47	..	..	..	..	..	2	27	9
47		10/48	..	..	..	..	..	..	30	32
48		10/49	..	1	1	..	6	..	21	8
		Total	..	4	1	..	9	2	123	69
49		11/50	..	1	..	..	15	1	41	15
50		11/51	..	..	..	..	..	..	42	13
51		11/52	..	1	..	..	1	..	44	18
		Total	..	2	..	..	16	1	127	46

CENSUS ABSTRACT—*cont.*

TALUK.

WORKERS									
VI		VII		VIII		IX		X	
Construction		Trade and Commerce		Transport Storage and Communications		Other Services		Non-workers	
M	F	M	F	M	F	M	F	M	F
(29)	(30)	(31)	(32)	(33)	(34)	(35)	(36)	(37)	(38)
3	..	23	..	11	..	12	6	98	192
4	..	45	..	14	..	29	8	118	211
8	..	37	3	18	..	26	4	107	157
8	..	42	1	20	..	17	9	109	223
20	..	37	1	18	..	34	14	148	256
43	..	**184**	**5**	**81**	..	**118**	**41**	**580**	**1,042**
..	..	23	..	4	..	9	2	49	82
1	..	34	1	10	..	13	2	76	159
..	..	41	..	15	..	13	8	147	240
4	..	64	1	19	..	9	3	121	242
4	..	69	1	9	..	22	1	144	249
9	..	**231**	**3**	**57**	..	**66**	**16**	**587**	**927**
3	..	59	..	18	..	16	1	120	240
2	..	30	1	24	2	14	..	90	166
10	..	70	1	26	1	25	3	161	271
15	..	**159**	**2**	**68**	**3**	55	**4**	**371**	**677**
1	..	79	..	22	1	4	1	117	244
1	..	71	1	16	2	7	2	81	214
7	..	50	5	19	**6**	13	3	94	169
4	..	59	1	10	..	7	4	105	246
13	.	**259**	**7**	**67**	**9**	**31**	**10**	**397**	**873**
1	..	76	..	19	1	11	2	127	220
1	..	67	..	12	..	2	2	89	182
4	..	60	..	9	..	20	8	87	155
6	..	40	2	22	..	13	3	102	178
3	1	54	..	9	..	25	4	102	216
15	1	297	2	65	1	71	19	507	951
3	..	44	1	9	1	10	4	102	229
1	.	64	1	12	..	16	7	126	244
7	.	56	2	17	..	21	7	150	288
11	..	164	4	38	1	47	18	376	761

URBAN BLOCKWISE PRIMARY

2. KOVILPATTY

Serial Number.	Location Code Number.	Name of Town/Ward/ Enumerator's Block No.	Area of Town in Sq. km.	Occupied Residential Houses.	Number of House-holds.	Total Population including Institutional & Houseless Population.		
						P	M	F
(0)	(1)	(2)	(3)	(4)	(5)	(6)	(7)	(8)
		V KOVILPATTY (M)—*cont.*						
		Ward/EB. No.						
52		12/53	-- --	103	106	471	229	242
53		12/54	.. ..	96	96	438	226	212
54		12/55	.. ..	99	103	433	223	210
55		12/56	.. ..	90	93	369	188	181
56		12/57	.. ..	95	95	376	187	189
57		12/58	.. ..	86	86	347	163	184
58		12/59	.. ..	94	94	422	221	201
59		12/60	.. ..	95	95	465	246	219
		Total	..	758	768	3,321	1,683	1,638
60		13/19	.. ..	68	74	527	384	143
61		13/61	..	65	70	345	184	161
62		13/62	.. ..	123	123	601	292	309
63		13/63	.. ..	120	121	513	247	266
64		13/64	.. ..	92	94	547	299	248
		Total	..	468	482	2,533	1,406	1,127
65		14/65	.. ..	100	100	430	234	196
66		14/66	.. ..	99	110	466	235	231
67		14/67	..	97	98	423	221	202
68		14/68	.. ..	100	106	412	188	224
69		14/69	.. ..	96	96	377	180	197
		Total	..	492	510	2.108	1,058	1,050
70		15/70	.. ..	116	116	582	291	291
71		15/71	.. ..	132	132	617	321	296
72		15/72	.. ..	106	108	548	266	282
73		15/73	. ..	81	97	385	190	195
		Total	..	435	453	2.132	1,068	1,06

CENSUS ABSTRCT—*cont.*

TALUK.

Scheduled Castes		Scheduled Tribes.		Literate and Educated Persons		WORKERS: Total Workers (i—ix)		WORKERS: I Cultivators		WORKERS: II Agricultural Labourers	
M	F	M	F	M	F	M	F	M	F	M	F
(9)	(10)	(11)	(12)	(13)	(14)	(15)	(16)	(17)	(18)	(19)	(20)
38	95	..	..	109	52	109	38	1	—	—	3
36	31	..	..	190	103	118	26	—	..	..	..
1	1	..	..	154	72	126	7	—	..	..	..
11	7	..	..	124	47	110	17	—	..	..	..
44	57	..	..	135	79	91	38	3	..	..	5
22	24	..	..	108	80	91	12	—	..	1	2
..	..	..	..	165	108	112	27	—	..	..	..
..	..	..	..	189	77	109	16	—	..	1	..
202	215	..	..	1,154	618	866	176	4	..	2	
87	70	..	..	332	61	87	9	..	..	..	..
8	—	..	..	147	127	120	17	9	..	3	..
..	—	..	..	228	217	129	29	4	..	4	2
28	39	..	..	169	126	130	42	—	..	..	1
234	219	..	..	137	37	119	68	..	..	..	..
357	328	..	..	1,013	568	585	160	13	..	12	3
2	1	..	..	154	88	118	64	..	..	..	..
..	..	..	..	125	59	115	15	1	..	..	..
13	14	..	..	130	51	115	36	9	3	6	4
..	..	..	..	111	73	98	37	4	..	..	..
72	76	..	..	100	50	98	39	1	1	..	..
87	91	..	..	620	321	544	191	15	4	8	4
102	98	..	..	160	108	140	47	—	—	..	..
42	46	..	..	136	47	159	27	—	—	—	..
..	..	..	..	226	192	139	9	2	—	2	
1	3	..	..	163	134	96	13	1	..	2	4
145	147	..	..	685	481	534	96	3	..	4	3

URBAN BLOCKWISE PRIMARY

2. KOVILPATTY

Serial Number.	Location Code Number.	Name of Town/Ward/ Enumerator's Block No.	WORKERS							
			III Livestock, Forestry, Fishing, Hunting, Plantations, Orchards & Allied activities		IV Mining and Quarrying		(V) Manufacturing, Processing, Servicing and Repairs.			
							(a) Household Industry		(b) Other than Household Industry	
			M	F	M	F	M	F	M	F
			(21)	(22)	(23)	(24)	(25)	(26)	(27)	(28)
		V KOVILPATTY (M)—*cont,*								
52		Ward/EB. No. 12/53 ..	1	1	..	..	..	..	30	22
53		12/54 ..	..	..	..	..	..	..	36	23
54		12/55 ..	..	..	..	..	..	..	28	5
55		12/56 ..	..	..	..	..	1	..	37	14
56		12/57 ..	2	..	..	..	..	5	23	20
57		12/58 ..	1	..	..	..	..	1	32	6
58		12/59 ..	..	..	..	..	..	1	33	18
59		12/60 ..	1	..	..	..	..	..	17	3
		Total ..	5	1	..	..	1	7	236	111
60		13/19 ..	1	..	..	..	..	..	37	7
61		13/61 ..	3	..	..	..	..	...	26	3
62		13/62	1	2	..	..	..	6	14	
63		13/63 ..	1	..	2	4	..	..	18	22
64		13/64 ..	..	1	..	..	..	..	27	7
		Total ..	6	3	2	4	..	6	122	45
65		14/65 ..	7	10	..	..	6	43	17	3
66		14/66 ..	1	..	..	..	..	..	13	3
67		14/67 ..	4	5	..	..	..	7	10	14
68		14/68 ..	3	4	..	..	..	..	17	20
69		14/69 ...	7	6	..	..	1	..	32	19
		Total ..	22	25	..	..	7	50	89	59
70		15/70 ...	1	..	..	..	..	..	45	35
71		15/71 ..	2	..	..	..	2	17	41	7
2		15/72 ..	2	..	..	..	..	..	18	
73		15/73 ..	1	..	..	..	..	..	20	1
		Total ..	6	..	..	..	2	17	124	43

CENSUS ABSTRACT—*cont.*

TALUK.

WORKERS									
VI Construction		VII Trade and Commerce		VIII Transport, Storoge and Communications		IX Other Services		X Non-workers	
M	F	M	F	M	F	M	F	M	F
(29)	(30)	(31)	(32)	(33)	(34)	(35)	(36)	(37)	(38)
3	..	29	3	23	4	22	1	120	209
1	..	41	..	24	1	16	2	108	186
5	..	58	..	21	..	14	2	97	203
5	1	51	1	15	..	1	1	78	164
1	..	32	5	10	1	20	2	96	151
2	..	24	..	14	2	17	1	72	172
7	..	45	2	10	..	17	6	109	174
4	..	53	1	5	..	28	12	137	203
28	1	333	12	122	8	135	27	817	1,462
6	..	7	..	14	..	22	2	297	134
1	..	20	..	4	..	49	14	64	144
1	..	26	2	10	..	69	11	163	280
7	1	31	..	17	1	54	13	117	224
..	1	4	2	17	..	71	52	180	18.
15	2	88	4	62	1	265	92	821	967
7	..	42	4	9	..	30	4	116	132
6	1	18	1	8	..	66	10	120	216
18	1	21	..	18	..	29	2	106	166
12	..	36	7	13	3	13	3	90	187
10	1	18	3	14	..	15	9	82	158
53	3	135	15	62	3	153	28	514	856
2	..	25	4	13	2	54	4	151	244
11	..	58	1	24	..	21	2	162	269
6	..	41	..	2	2	56	7	127	273
1	..	24	2	6	..	41	9	94	182
20	..	148	7	55	4	172	22	534	986

URBAN BLOCKWISE PRIMARY

2. KOVILPATTY

Serial number.	Location Code number.	Name of Town/Ward/ Enumerator's Block No.	Area of Town in Sq. km.	Occupied Residential Houses.	Number of house-holds.	Total Population including Institutional & Houseless Population.		
						P	M	F
(0)	(1)	(2)	(3)	(4)	(5)	(6)	(7)	(8)
		V. KOVILPATTY (M)—*cont.*						
		Ward/E.B. No.						
74		16/74	... ...	54	54	250	129	121
75		16/75	.. ..	89	91	354	159	195
76		16/76	.. ..	97	100	406	208	198
77		16/77	.. ...	44	47	249	133	116
78		16/78	... ...	59	59	234	112	122
		Total ..	..	343	351	1,493	741	752
79		17/79	.. ..	107	107	466	230	236
80		17/80	.. ..	116	117	544	267	277
81		17/81	.. ..	66	66	341	165	176
82		17/82	.. ..	82	86	396	208	188
83		17/83	.. ..	43	44	190	101	89
		Total ..	..	414	420	1,937	971	966
84		18/84	.. ..	37	69	255	161	94
85		18/85	.. ..	64	64	389	193	196
86		18/86	.. ..	62	62	380	186	194
87		18/87	.. ..	98	98	532	265	267
88		18/88	.. ..	118	118	546	274	272
89		18/89	.. ..	135	135	635	320	315
90		18/90	.. ..	98	116	419	207	212
91		18/91	.. ..	96	96	462	232	230
92		18/92	...	48	48	226	108	118
		Total ..	..	756	806	3,844	1,946	1,898
93		19/93	... ...	79	80	349	179	170
94		19/94	... ...	104	125	476	260	216
95		19/95	... ...	70	72	297	160	137
96		19/96	.. ..	51	51	244	125	119
97		19/97	.. ..	101	101	462	231	231
		Total ..	..	405	429	1,828	955	873

CENSUS ABSTRACT—*cont.*

TALUK.

Scheduled Castes		Scheduled Tribes.		Literate and Educated Persons		WORKERS: Total Workers (i– ix)		WORKERS: I Cultivators		WORKERS: II Agricultural Labourers	
M (9)	F (10)	M (11)	F (12)	M (13)	F (14)	M (15)	F (16)	M (17)	F (18)	M (19)	F (20)
..	..	..	..	102	70	61	8	1	..	1	..
..	..	..	..	128	122	87	10	...	...	...	..
..	..	..	..	167	119	123	8	..	...	...	..
..	..	..	...	103	87	67	1	...	...	...	..
..	..	..	...	94	69	67	3	...	...	...	..
..	..	..	...	594	467	405	30	1	—	1	..
..	..	..	..	190	169	115	14	...	...	...	..
..	..	..	...	218	161	136	21	6	...	...	..
..	..	..	..	128	112	79	18	1	...	...	...
..	..	..	..	146	76	122	1	...	—	—	—
..	..	..	..	73	50	48	1	...	...	...	...
..	..	..	..	755	568	500	55	7	—	—	—
..	..	..	..	127	34	112	7	...	..	...	..
..	..	..	..	164	136	79	30	..	...	1	..
..	..	..	..	147	119	78	28	1	—	—	—
...	..	..	..	223	179	111	21	3	—	—	—
21	23	..	..	201	156	137	23	—	—	—	—
..	..	..	..	245	200	163	20	—	—	—	—
5	5	..	..	140	84	116	32	...	..	...	—
..	..	..	...	167	110	108	16	2	—	1	—
..	..	..	...	91	84	59	11	—	—	—	—
26	28	..	..	1,505	1,102	963	188	6	—	2	..
—	—	...	..	122	57	99	10	2	...	—	..
—	—	...	...	201	87	136	16	2	..	...	—
..	..	..	..	131	90	79	15	...	...	2	..
..	..	..	..	95	77	63	4	..	..	1	..
..	..	..	..	141	81	116	9	1	..	..	..
..	..	..	..	690	392	493	54	5	..	3	..

URBAN BLOCKWISE PRIMARY

2. KOVILPATTY

Serial number	Location Code No.	Name of Town/Ward/ Enumerator's Block No.		WORKERS							
				III Livestock, Forestry, Fishing, Hunting, Plantations, Orchards & Allied activities		IV Mining and Quarrying		(V) Manufacturing, Processing, Servicing and Repairs			
								(a) Household Industry		(b) Other than Household Industry	
				M	F	M	F	M	F	M	F
				(21)	(22)	(23)	(24)	(25)	(26)	(27)	(28)
V.KOVILPATTY (M)—*cont.*		Ward/E.B. No.									
74		16/74		..	...	..	...	..	...	..	13	4
75		16/75		..	..	..	...	...	2	..	22	5
76		16/76		..	..	..	..	...	..	..	24	4
77		16/77		..	..	..	..	..	1	..	13	..
78		16/78		..	..	..	..	..	..	..	15	—
			Total	..	..	..	..	..	3	..	87	13
79		17/79		..	..	..	..	..	1	..	25	3
80		17/80		..	..	..	..	..	..	..	50	16
81		17/81		..	1	..	..	..	3	2	15	13
82		17/82		..	..	..	..	..	..	..	43	..
83		17/83		..	..	..	..	..	..	..	13	..
			Total	..	1	..	..	..	4	2	146	32
84		18/84		...	..	..	..	..	1	..	13	1
85		18/85		..	..	..	..	..	..	..	66	25
86		18/86		..	..	..	..	..	..	..	60	25
87		18/87		..	..	..	..	..	..	..	75	19
88		18/88		..	..	..	..	..	..	..	76	16
89		18/89		..	1	..	..	..	6	..	76	13
90		18/90		..	..	..	..	..	..	..	33	22
91		18/91		..	..	..	..	..	..	..	53	11
92		18/92		..	..	..	..	..	..	..	31	6
			Total	..	1	..	..	..	7	..	483	138
93		19/93		..	..	..	..	...	..	..	30	5
94		19/94		..	1	..	..	..	..	..	47	10
95		19/95		..	..	..	..	..	1	1	18	3
96		19/96		..	1	..	..	..	4	..	7	—
97		19/97		..	..	..	..	..	2	1	64	7
			Total	..	2	..	..	..	7	2	166	25

CENSUS ABSTRACT—*cont.*

TALUK

WORKERS									
VI Construction.		VII Trade and Commerce.		VIII Transport, Storage & Communications.		IX Other Services.		X Non-workers.	
M	F	M	F	M	F	M	F	M	F
(29)	(30)	(31)	(32)	(33)	(34)	(35)	(36)	(37)	(38)
1	..	36	..	1	..	8	4	68	113
..	..	41	2	2	..	20	3	72	185
3	..	63	2	6	..	27	2	85	190
..	..	36	..	1	1	16	..	66	115
..	..	40	1	3	..	9	2	45	119
4	..	216	5	13	1	80	11	336	722
2	..	49	1	9	1	29	9	115	222
3	..	37	..	18	1	22	4	131	256
4	..	27	..	7	..	21	3	86	158
6	..	37	..	5	..	31	1	86	187
..	..	21	..	3	..	11	1	53	88
15	..	171	1	42	2	114	18	471	911
1	...	29	6	18	..	50	..	49	87
1	...	3	..	1	..	7	5	114	166
...	...	7	...	1	..	9	3	108	166
3	...	13	...	7	...	10	2	154	246
2	...	32	...	9	...	18	7	137	249
11	...	22	...	12	...	35	7	157	295
2	...	27	4	21	..	33	6	91	180
2	...	26	...	6	...	18	5	124	214
...	...	14	...	3	...	11	5	49	107
22	...	173	10	78	...	191	40	983	1,710
3	..	33	2	20	..	11	3	80	160
2	..	35	..	24	2	25	4	124	200
4	..	12	2	16	1	26	8	81	122
2	..	17	1	16	...	13	3	62	115
1	..	39	..	13	..	6	1	115	222
12	..	126	5	91	3	81	19	462	819

URBAN BLOCKWISE PRIMARY

2. KOVILPATTY

Serial number.	Location Code No.	Name of Town/Ward/ Enumerator's Block No.	Area of Town in sq. km.	Occupied Residential Houses.	No. of House-holds.	Total Population including Institutional and Houseless Population.		
						P	M	F
(0)	(1)	(2)	(3)	(4)	(5)	(6)	(7)	(8)
		V. KOVILPATTY (M)—*cont.*						
		Ward/E.B. No.						
98		20/98 ..	..	101	101	483	246	237
99		20/99 ..	..	116	117	558	261	297
100		20/100 ..	..	118	118	479	250	229
101		20/101 ..	..	101	101	405	188	217
		Total ..	..	436	437	1,925	945	980
102		21/102 ..	..	105	106	479	239	240
103		21/103 ..	..	77	77	349	174	175
104		21/104 ..	..	73	73	353	179	174
105		21/105 ..	..	83	83	358	170	188
106		21/106 ..	..	89	91	384	199	185
107		21/107 ..	..	73	82	344	172	172
		Total ..	..	500	512	2,267	1,133	1,134
108		22/108 ..	..	9	11	55	35	20
109		22/109 ..	..	32	32	119	62	57
110		22/110 ..	..	12	12	54	24	30
111		22/111 ..	..	8	8	46	30	16
112		22/112 ..	..	2	2	19	10	9
113		22/113 ..	..	94	94	153	80	73
114		22/114 ..	..	57	59	316	190	126
115		22/115 ..	..	3	3	10	8	2
116		22/116 ..	..	81	81	421	211	210
117		22/117 ..	..	101	103	616	315	301
118		22/118 ..	..	63	63	406	193	213
		Total ..	..	462	468	2,215	1,158	1,057
		Town Total ..	5.21	10,424	10,663	48,509	24,488	24,021

CENSUS ABSTRACT—*cont.*

TALUK

Scheduled Castes		Scheduled Tribes		Literate and Educated Persons		WORKERS					
						Total Workers (i- ix)		I Cultivators		II Agricultural Labourers	
M	F	M	F	M	F	M	F	M	F	M	F
(9)	(10)	(11)	(12)	(13)	(14)	(15)	(16)	(17)	(18)	(19)	(20)
..	..	..	..	111	36	135	33	2	..	2	2
..	..	..	..	161	102	138	17	..	..	2	..
..	..	..	..	151	68	131	49	..	..	..	..
..	..	..	..	108	58	118	91	1	..	2	..
..	..	..	..	**531**	**264**	**522**	**190**	**3**	..	**6**	**2**
..	3	..	..	163	95	118	46	3	..	..	..
..	..	..	..	130	62	83	47	1	..	..	..
..	..	..	..	140	83	84	13	2	..	..	..
..	..	..	..	129	76	101	62	..	1	1	3
..	..	..	..	134	83	94	20	1	..	3	..
3	1	..	..	122	93	77	22	3	..	1	4
3	**4**	..	..	**818**	**492**	**557**	**210**	**10**	**1**	**5**	**7**
..	..	..	..	29	10	23	2	..	..	..	..
..	..	..	..	51	27	33	2	..	..	..	..
..	..	..	..	10	18	14	..	..	..	..	..
..	..	..	..	22	10	13	..	..	..	1	..
..	..	..	..	8	7	4	..	..	..	1	..
..	..	..	..	50	26	40	..	..	..	..	..
10	..	..	..	146	45	71	12	..	..	1	..
...	...	..	..	5	1	3	..	..	..	..	..
..	..	..	..	132	55	115	32	2	..	2	1
10	17	..	..	207	98	172	28	2	..	..	..
...	..	..	..	131	67	111	34	1	..	1	2
20	**17**	..	..	**791**	**364**	**599**	**110**	**5**	..	**6**	**3**
1,814	**1,295**	..	.	**17,973**	**10,612**	**12,546**	**3,287**	**176**	**27**	**175**	**176**

URBAN BLOCKWISE PRIMARY

2. KOVILPATTY

Serial number.	Location Code No.	Name of Town/Ward/ Enumerator's Block No.		WORKERS III Livestock, Forestry, Fishing, Hunting, Plantations, Orchards & Allied activities		IV Mining and Quarrying		(V) Manufacturing, Processing, Servicing and Repairs (a) Household Industry		(b) Other than Household Industry	
				M	F	M	F	M	F	M	F
				(21)	(22)	(23)	(24)	(25)	(26)	(27)	(28)
V. KOVILPATTY (M)—*cont.*											
		Ward/E.B. No.									
98		20/98	...	1	..	..	..	..	..	62	31
99		20/99	...	..	..	..	..	..	..	57	15
100		20/100	..	1	..	..	..	..	..	74	48
101		20/101	...	...	..	...	...	4	..	44	67
			Total ..	2	..	..	...	4	..	237	161
102		21/102	..	..	1	..	..	..	..	65	42
103		21/103	..	2	3	..	..	17	1	22	37
104		21/104	..	..	..	..	..	16	..	24	6
105		21/105	..	..	..	..	..	3	8	38	47
106		21/106	..	..	..	..	..	17	13	25	4
107		21/107	..	1	..	..	..	10	4	12	6
			Total ..	3	4	..	..	63	26	186	142
108		22/108	..	..	..	..	..	..	..	2	...
109		22/109	..	..	..	..	..	..	..	10	..
110		22/110	..	..	..	..	..	..	..	1	..
111		22/111	..	..	..	..	..	..	..	1	..
112		22/112	..	..	..	..	..	..	..	...	...
113		22/113	..	..	..	..	..	..	...	7	...
114		22/114	..	..	..	..	..	..	..	17	12
115		22/115	..	..	..	..	..	..	..	...	...
116		22/116	...	..	1	..	..	...	4	45	26
117		22/117	..	..	..	..	...	29	...	29	25
118		22/118	..	..	..	..	..	19	...	17	32
			Total ..	..	1	..	...	48	4	129	95
			Town Total ..	84	46	2	4	192	194	4,136	2,124

CENSUS ABSTRACT—*cont.*

TALUK

WORKERS									
VI Construction.		VII Trade and Commerce.		VIII Transport, Storage & Communications.		IX Other Services.		X Non-workers.	
M	F	M	F	M	F	M	F	M	F
(29)	(30)	(31)	(32)	(33)	(34)	(35)	(36)	(37)	(38)
17	..	24	..	11	..	16	..	111	20
24	..	27	..	13	..	15	2	123	280
12	..	21	..	10	..	13	1	119	180
20	..	14	3	23	12	10	9	70	126
73	..	86	3	57	12	54	12	423	790
5	..	23	..	7	..	15	3	121	194
3	..	28	4	5	..	5	2	91	128
3	..	20	5	7	..	12	2	95	161
11	..	26	1	6	..	16	2	69	126
4	..	20	..	6	3	18	..	105	165
5	..	26	3	6	..	13	5	95	150
31	..	143	13	37	3	79	14	576	924
—	—	17	..	1	..	3	2	12	18
—	—	8	..	10	..	5	2	29	55
—	..	11	..	..	..	2	..	10	30
..	..	8	..	2	..	1	..	17	16
—	..	3	..	..	..	..	..	6	9
1	..	22	..	4	..	6	..	40	73
4	..	32	..	12	..	5	..	119	114
..	..	3	..	..	..	..	..	5	2
11	..	38	..	9	..	8	..	96	178
24	..	35	2	44	..	9	1	143	273
11	..	32	..	10	..	20	..	82	179
51	..	209	2	92	..	59	5	559	947
555	15	3,687	120	1,888	79	2,206	502	11,942	20,734

URBAN BLOCKWISE PRIMARY

2. KOVILPATTY

Serial number.	Location Code No.	Name of Town/Ward/ Enumerator's Block No.			Area of Town in Sq. km.	Occupied Residential Houses.	No. of House-holds.	Total Population including Institutional and Houseless Population.		
								P	M	F
(0)	(1)	(2)			(3)	(4)	(5)	(6)	(7)	(8)
VI. KALUGUMALAI (P)										
		Ward/E.B.No.								
1		1/284		..	..	94	97	375	188	187
2		1/285			..	64	68	315	138	177
			Total	..	..	158	165	690	326	364
3		2/286		..	..	105	109	518	256	262
4		2/287		..		37	38	254	153	101
5		2/288		..	..	36	38	157	67	90
			Total	..	..	178	185	929	476	453
6		3/289	Total	..	..	189	189	874	414	460
7		4/290		..		126	126	590	285	305
8		4/291		..	..	33	33	163	85	78
			Total	..		159	159	753	370	383
9		5/292	Total	..	..	183	183	760	371	389
10		6/293	Total	..	..	120	120	475	217	258
11		7/294	Total	..	..	86	96	433	212	221
12		8/295		.	..	91	105	404	206	198
13		8/296		..	..	143	146	603	288	315
			Total	..	..	234	251	1,007	494	513
14		9/297		..	..	103	103	439	209	230
15		9/298		..	.	24	25	120	51	69
			Total	..	..	127	128	559	260	299
16		10/299	Total	..	..	113	117	473	233	240
17		11/300		..	..	169	175	752	371	381
18		11/301		..	..	56	56	266	137	129
			Total	..	..	225	231	1,018	508	510
19		12/302	Total	..	..	217	219	856	405	451
20		13/303	Total	..	..	134	138	680	316	364
			Town Total	..	9·59	2,123	2,164	9,507	4,602	4,905

CENSUS ABSTRACT—*cont.*

TALUK.

Scheduled Castes		Scheduled Tribes		Literate and Educated Persons		WORKERS					
						Total Workers (i—ix)		I Cultivators		II Agricultural Labourers	
M	F	M	F	M	F	M	F	M	F	M	F
(9)	(10)	(11)	(12)	(13)	(14)	(15)	(16)	(17)	(18)	(19)	(20)
173	168	..	..	62	13	95	54	7	..	38	31
10	15	..	..	94	78	72	79	2	..	5	3
183	**183**	..	..	**156**	91	**167**	**133**	9	..	43	**34**
..	..	..	..	193	139	126	43	14	5	..	..
35	2	..	..	102	26	57	20	2	..	..	..
2	3	..	..	27	13	42	24	2	..	..	..
37	**5**	..	..	**322**	**178**	**225**	**87**	**18**	**5**	..	..
..	..	..	..	**292**	**202**	**236**	**131**	**24**	**3**	..	..
131	141	..	..	126	77	160	81	3	..	3	1
60	50	25	28	22	4	48	31	..	..	..	..
191	**191**	**25**	**28**	**148**	**81**	**208**	**112**	**3**	..	**3**	**1**
2	2	..	..	**239**	**105**	**206**	**131**	**3**	..	**18**	**20**
..	..	..	..	**136**	**56**	**125**	**41**	**5**	..	**3**	**8**
..	..	..	..	**111**	**37**	**119**	**38**	**2**	..	**13**	**11**
..	..	..	..	105	28	130	100	3	2	7	5
8	4	..	..	204	167	146	38	4	..	1	4
8	4	..	..	**309**	**195**	**276**	**138**	**7**	**2**	**8**	**4**
..	..	..	..	101	69	122	111	1	2	..	8
..	..	..	..	42	30	31	1	1	..	..	..
..	..	..	..	**143**	**99**	**153**	**112**	**2**	**2**	..	**8**
1	..	..	..	**152**	**93**	**132**	**40**	**9**	..	..	..
6	9	..	..	225	111	199	172	11	1	4	4
19	15	21	13	64	46	70	2	4	..	10	..
25	**24**	**21**	**13**	**289**	**157**	**269**	**174**	**15**	**1**	**14**	**9**
2	**3**	..	..	**193**	**87**	**226**	**152**	**16**	**5**	**14**	**13**
21	**32**	..	..	**169**	**94**	**184**	**83**	**64**	**5**	**65**	**20**
470	**444**	**46**	**41**	**2,689**	**1,475**	**2,526**	**1,372**	**177**	**23**	**181**	**128**

URBAN BLOCKWISE PRIMARY

2. KOVILPATTY

Serial number.	Location Code No.	Name of Town/Ward/ Enumerator's Block No.	WORKERS							
			III Livestock, Forestry, Fishing, Hunting, Plantations, Orchards & Allied activities		IV Mining and Quarrying		(V) Manufacturing, Processing, Servicing and Repairs			
							(a) Household Industry		(b) Other than Household Industry	
			M	F	M	F	M	F	M	F
			(21)	(22)	(23)	(24)	(25)	(26)	(27)	(28)
		VI. KALUGUMALAI (P)—*cont.*								
1		WARD/EB No. 1/284	8	..	..	..	2	..	20	23
2		1/285	1	..	..	..	1	28	19	35
		Total ..	9	..	..	..	3	28	39	58
3		2/286	2	..	..	..	..	..	41	37
4		2/287	..	..	..	..	3	..	13	14
5		2/288	..	..	..	..	10	1	17	22
		Total ..	2	..	..	..	13	1	71	73
6		3/289 Total ..	6	2	..	..	..	2	77	122
7		4/290	3	..	..	..	38	13	53	66
8		4/291	12	5	..	..	1	..	18	16
		Total ..	15	5	..	..	39	13	71	82
9		5/292 Total ..	..	..	..	..	2	..	50	106
10		6/293 Total ..	..	..	..	..	..	..	34	80
11		7/294 Total ..	..	..	..	..	4	..	44	27
12		8/295	1	1	..	..	17	71	24	14
13		8/296	1	..	..	..	15	16	15	11
		Total ..	2	1	..	..	32	87	39	25
14		9/297	2	..	..	..	5	32	41	59
15		9/298	..	..	..	..	3	..	6	..
		Total ..	2	..	..	..	8	32	47	59
16		10/299 Total ..	..	..	..	..	1	..	28	24
17		11/300 ..	1	1	1	..	2	..	82	155
18		11/301	..	..	..	..	..	..	7	..
		Total ..	1	1	1	..	2	..	89	155
19		12/302 Total ..	1	..	..	..	31	79	85	47
20		13/303 Total ..	1	..	..	..	7	16	10	31
		Town Total ..	39	9	1	..	142	258	684	839

CENSUS ABSTRACT—*cont.*

TALUK

WORKERS									
VI Construction		VII Trade and Commerce.		VIII Transport, Storage & Communications.		IX Other Services.		X Non-workers.	
M	F	M	F	M	F	M	F	M	F
(29)	(30)	(31)	(32)	(33)	(34)	(35)	(36)	(37)	(38)
1	..	5	..	1	.	13	..	93	133
3	1	26	2	3	..	12	10	66	98
4	1	31	2	4	..	25	10	159	231
5	..	57	..	5	..	2	1	130	219
..	..	12	1	8	1	19	4	96	81
1	..	4	..	4	..	4	1	25	66
6	..	73	1	17	1	25	6	251	366
27	..	83	..	6	..	13	2	178	329
1	..	31	..	9	..	19	1	125	224
..	..	1	..	4	1	12	9	37	47
1	..	32	..	13	1	31	10	162	271
28	1	71	..	10	..	24	4	165	258
4	..	34	2	2	..	43	1	92	217
22	..	25	..	3	..	6	..	93	183
16	..	28	4	8	..	26	3	76	98
..	..	49	..	14	..	47	7	142	277
16	..	77	4	22	..	73	10	218	375
3	..	42	4	4	..	24	6	87	119
..	..	8	..	..	..	13	1	20	68
3	..	50	4	4	..	37	7	107	187
1	..	66	9	4	..	23	7	101	200
4	..	42	8	19	1	33	2	172	209
..	..	25	..	9	..	15	2	67	127
4		67	8	28	1	48	4	239	336
1	..	48	3	18	2	12	3	179	299
3	..	5	..	5	..	24	11	132	281
120	2	662	33	136	5	384	75	2,076	3,533

URBAN BLOCKWISE PRIMARY

2. KOVILPATTY

Serial Number.	Location Code No.	Name of Town/Ward/ Enumerator's Block No.	Area of Town in Sq. km.	Occuppied Residential Houses.	No. of House-holds.	Total Population including Institutional and Houseless Population		
						P	M	F
(0)	(1)	(2)	(3)	(4)	(5)	(6)	(7)	(8)
	VII	ETTAIYAPURAM (P) WARD/EB No.						
1		1/304		75	86	379	179	200
2		1/305		77	81	364	188	176
3		1/306		75	81	355	170	185
		Total		227	248	1,098	537	561
4		2/307 Total		142	142	646	308	338
5		3/308 Total		145	145	634	311	323
6		4/309 Total		149	164	698	347	351
7		5/310		54	55	247	119	128
8		5/311		67	74	300	147	153
		Total		121	129	547	266	281
9		6/312		111	117	511	235	276
10		6/313		97	100	491	248	243
		Total		208	217	1,002	483	519
11		7/314 Total		198	199	877	425	452
12		8/315		86	99	480	238	242
13		8/316		62	63	324	164	160
		Total		148	162	804	402	402
14		9/317 Total		179	195	834	387	447
15		10/318		86	112	490	251	239
16		10/319		63	66	280	126	154
		Total		149	178	770	377	393
17		11/320 Total		155	156	744	359	385
18		12/321 ..		89	98	480	246	234
19		12/322 ..		62	62	259	117	142
		Total		151	160	739	363	376
		13/323 Total		118	121	614	304	310
21		14/324 Total		149	154	734	346	388
		Town Total ..	20·96	2,239	2,370	10,741	5,215	5,526

CENSUS ABSTRACT—*cont.*

TALUK

Scheduled Castes		Scheduled Tribes		Literate and Educated Persons		WORKERS: Total Workers (I—IX)		I Cultivators		II Agricultural Labourers	
M	F	M	F	M	F	M	F	M	F	M	F
(9)	(10)	(11)	(12)	(13)	(14)	(15)	(16)	(17)	(18)	(19)	(20)
4	11	..	..	98	20	90	85	..	..	1	2
..	..	..	..	84	25	104	71	7	1	1	1
..	..	..	..	71	18	94	91	4	4	..	1
4	11	..	..	253	63	288	247	11	5	2	4
..	..	..	..	204	99	174	123	..	..	3	5
3	1	..	..	165	69	171	133	..	..	..	..
..	..	..	..	198	66	203	68	56	5	24	34
..	..	..	..	71	38	68	46	2	1	..	10
.	..	..	..	103	49	78	67	2	..	..	4
..	..	..	..	174	87	146	113	4	1	..	14
..	..	..	..	136	62	134	78	11	2	15	32
7	5	..	..	165	106	128	43	4	..	3	1
7	5	..	..	301	168	262	121	15	2	18	33
3	5	..	..	268	133	226	134	39	18	38	53
..	..	..	..	145	54	126	119	1	..	2	10
..	..	—	..	102	56	74	8	1	1	8	1
..	..	—	..	247	110	200	127	2	1	10	11
1	2	..	..	267	192	193	110	8	2	22	27
..	..	..	..	112	30	143	109	3	2	33	51
..	..	..	..	64	24	75	47	3	4	8	31
..	..	..	..	176	54	218	156	6	6	41	82
..	..	..	..	200	69	180	45	1	—	47	27
123	130	..	..	110	27	142	79	11	4	67	46
81	88	..	..	72	27	67	84	5	12	26	55
204	218	..	..	182	54	209	163	16	16	93	101
1	..	..	..	182	77	151	88	12	8	5	24
..	..	..	..	264	241	150	27	9	1	4	9
333	242	..	..	3,081	1,482	2,771	1,655	185	65	307	414

URBAN BLOCKWISE PRIMARY

2. KOVILPATTY

Serial Number.	Location Code No.	Name of Town/Ward/ Enumerator's Block No.		WORKERS							
				III Livestock, Forestry, Fishing, Hunting, Plantations, Orchard & Allied activities.		IV Mining and Quarrying		(V) Manufacturing, Processing, Servicing and Repairs.			
								(a) Household Industry.		(b) Other than Household Industry.	
				M	F	M	F	M	F	M	F
				(21)	(22)	(23)	(24)	(25)	(26)	(27)	(28)
		VII. ETTAIYAPURAM (P)—*cont.* WARD/EB No.									
1		1/304		...	..	..	..	20	29	56	54
2		1/305		...	..	..	..	56	52	26	16
3		1/306		1	..	...	..	46	65	27	20
			Total ..	1	...	...	...	122	146	109	90
4		2/307	Total ..	1	..	..	..	110	115	17	3
5		3/308	Total ..	..	..	5	..	60	80	18	7
6		4/309	Total ..	..	..	..	..	2	1	50	28
7		5/310		..	..	..	..	9	12	39	22
8		5/311		..	..	..	..	37	45	22	17
			Total ..	..	..	..	..	46	57	61	39
9		6/312		...	..	...	...	...	21	39	21
10		6/313		...	1	...	...	5	...	62	37
			Total ..	1	..	..	..	5	21	101	58
11		7/314	Total ..	..	..	..	..	7	42	33	17
12		8/315		..	..	..	..	84	104	9	4
13		8/316		..	..	..	..	27	2	5	1
			Total ..	..	..	..	..	111	106	14	5
14		9/317	Total ...	2	...	...	...	...	...	42	63
15		10/318		..	..	..	..	...	...	38	48
16		10/319		..	..	..	..	8	5	25	6
			Total ..	..	..	..	..	8	5	63	54
17		11/320	Total ..	2	..	..	..	8	6	55	9
18		12/321		..	...	...	..	1	2	19	26
19		12/322		..	...	..	..	10	3	12	11
			Total ..	..	...	..	..	11	5	31	37
20		13/323	Total ..	3	...	..	..	3	46	29	7
21		14/324	Total ..	..	...	..	..	..	8	17	7
			Town Total ..	10	..	5	..	493	638	640	424

Area figures for village and town areas are those supplied by the Assistant Director of Survey and Land Records of the District the village and town areas will not tally with the taluk figures furnished by the Director of Land Records because taluk area given by

CENSUS ABSTRACT—*concld.*

WORKERS									
VI		VII		VIII		IX		X	
Construction.		Trade and Commerce.		Transport, Storage and Communications.		Other Services.		Non-workers.	
M	F	M	F	M	F	M	F	M	F
(29)	(30)	(31)	(32)	(33)	(34)	(35)	(36)	(37)	(38)
..	..	11	.	1		1	..	89	115
..	.	13	.	1	.	..	1	84	105
..		11	1	1	.	4	..	76	94
..	..	35	1	3	..	5	1	249	314
..	..	30	..	2	..	11	..	134	215
..	..	22	..		..	66	46	140	190
..	..	60	..	5	..	6	..	144	283
..	..	12	..	1	..	5	1	51	82
1	..	14	..	..	..	2	1	69	86
1	..	26	..	1	..	7	2	120	168
3	..	54	1	8	..	4	1	101	198
..	..	37	..	1	..	15	5	120	200
3	..	91	1	9	..	19	6	221	393
1	..	78	1	4	..	26	3	199	318
..	..	26	..	..	..	4	1	112	123
2	..	20	1	4	..	7	2	90	152
2	..	46	1	4	..	11	3	202	275
6	..	33	1	7	..	73	17	194	337
9	1	43	4	6	..	11	3	108	130
4	..	21	1	4	..	2	..	51	107
13	1	64	5	10	..	13	3	159	237
7	1	32	1	6	..	16	1	179	340
14	..	6	..	5	..	19	1	104	155
..	..	..	..	2	..	12	3	50	58
14		6	..	7	..	31	4	154	213
43	..	28	..	13	..	15	3	153	222
2	..	45	..	10	1	63	6	196	361
92	2	596	11	81	1	362	96	2,444	3,871

concerned (in consultation with the Tahsildars of the taluks concerned) and Local Bodies respectively. The total of the area figures of the Director of Land Records takes into account hills, forests, rivers, etc., whereas village and town area may not include the same.

APPENDIX.

Statement showing the details of Ward/HNB and door numbers constituting the E.B.

E.B. Number. (1)	*Number of Ward and Street number.* (2)	*Street Names.* (3)	*Door Numbers.* (4)
		III. KAYATHAR (P).	
268	1–1	Sangumúpanar Street.	1–50
	1–2	Do.	1–36
	1–3	Pagadayan Street.	1–48
269	2–1	Kottai Pillaiar Koil Street.	1–75
	2–2	Asari Street.	1–41
	2–3	Sinnapillai Street.	1–9
270	2–4	Lurdu Matha Koil Street.	1–22
	2–5	Ambalavana Asari Street.	1–8
271	3–1	Sudalai Madan Koil Street.	1–82
	3–2	Kottai Raju Pillai Street.	1–12
	3–3	Eipathiar Kunth Street.	1–19
	3–4	Vannar Street.	1–34
	3–5	Kudumbar Street.	1–14
272	4–1	V. M. Kilamel Street.	1–31
	4–2	V. M. Thenvadal Street.	1–16
	4–3	Asarimar Street.	1–41
	4–4	Santhi Kananthur Street.	1–13
	4–5	Veduvar Street.	1–35
273	5–1	Main Road.	1–10
	5–2	Hospital Road.	63–68
	5–3	Sambai Pettai Street.	1–61
	5–4	Kadambar Kilamel Street.	1–72
274	5–5	Police line.	1–24
	5–6	Kadambar Thenvadal Street.	1–43
	5–7	Ganapathy Chettiar Street.	1–33
	5–8	Do.	1–25
	5–9	Kadambur Road.	1–24
275	6–1	Do.	1–30
	6–2	Hospital Road.	22–27
	6–3	Sub-Registrar Street.	1–24
	6–4	Nandaramathur Street.	1–20
	6–5	Hindu Nadar Street.	1–24
	6–6	Illathu Pillai Street.	1–20
	6–7	Thevamar Therkku Street.	1–45

E.B. Number.	*Number of Ward and Street number.*	*Street Names.*	*Door Numbers.*
(1)	(2)	(3)	(4)
		III. KAYATHAR (P)—*cont.*	
276	7–1	Thevar Vadakku Street.	1–28
	7–2	Hospital Road.	1–11, 16–21 & 28–61/59.
	7–3	Konar Street.	1–20
	7–4	Pandithar Street.	1–18
277	7–5	Chekkadi Street.	1–35
	7–6	Kayathar Street.	1–42
278	8–1	Illathu Pillai Street.	1–15
	8–2	Hospital Road.	12–15
	8–3	Nadar Vadakku Street.	1–53
	8–4	Nadar Nadu Street.	1–30
	8–5	Viyagappu Nadar Street.	1–15
	8–6	Nadar Therkku Street.	1–21
279	9–1	Pallivasal Vadakku Street.	90–111
	9–2	Do.	1–34
	9–3	Pitchai Rowthar Street.	1–26
	9–4	Mona Rowthar Street.	1–8
	9–5	Pallivasal Nadu Street.	1–13
	9–6	No. 1 Kuppa Rowthar Street.	1–12,
	9–7	No. 2 Do.	1–13
	9–8	Pallivasal Mela Street.	1–27
280	10–2	Ismail Rowthar Street.	1–77
	10–1	Main Road.	78–89
	10–3	Uppu Kurathu Street.	1–69
281	11–1	Main Road.	26–50
	11–2	First Street.	1–15
	11–3	Arasukkan Rowthar Street.	1–21
	11–4	Kadar Rowthar Street.	1–31
	11–5	Pakkiri Rowthar Street.	1–31
	11–6	Rowthar Therkku Street.	1–17
	11–7	Amman Koil Street.	1–38
	12–1	Arasankulam	1–70
	12–2	Alagandian Kulam	1–36
282	13–1	Pudukottai.	1–125
288	13–2	Do.	1–57
	13–3	Do.	1–41

E.B. Number.	*Number of the House-Numbering Ward/Block.*	*Street names and door numbers.*
(1)	(2)	(3)
		V. KOVILPATTY (M).
1	1	Main Road, 1A to 16A, 955A-1 to 1008.
		Velayuthapuram West Street, 1 to 13.
2	1	Velayuthapuram West Street, 14 to 121.
3	1	Velayuthapuram Middle Street, 1 to 106.
4	1	Velayuthapuram Middle Street, 107 to 143.
		Velayuthapuram East Street, 1 to 75A.
5	1	Velayuthapuram 4th Street, 1 to 16.
		Velayuthapuram 5th Street, 1 to 10.
		Velayuthapuram 6th Street, 1 to 4.
		Mayanam Street, 1.
		1-9 Agricultural Farm.
20	2	Main Road 17 to 57 and 930 to 955-1.
21	2	Sankaralingapuram North Street, 1 to 33.
		Sankaralingapuram East Street No. 1, 1 to 46
		Sankaralingapuram East Street, No. 2, 1 to 21.
22	2	Sankaralingapuram East Street No. 2, 22 to 61.
		Odai East Street, 1 to 4.
		Odai West Street, 1 to 6.
		Sankaralingapuram Middle Street, 1 to 33.
		Sankaralingapuram South Street, 1 to 18.
23	2	Sankaralingapuram South Street, 19 to 104.
		Thari Office Street , 1 to 16.
24	2	Thari Office Street, 17 to 23-10.
		Gopalapuram Street, 1 to 18B.
		Loyal Mill Pillaiyarkovil Street, 1 to 69B.
25	3	Loyal Mill Street, 1 to 6.
		Loyal Mill North Lane , 1 to 29.
		Loyal Mill No. 1, Pallivasal Street, 1 to 94.
6	3	North Pudugramam Street No. 1, 1 to 104.
7	3	North Pudugramam Street No. 2, 1 to 100.
8	3	North Pudugramam Street No. 3, 1 to 75.
		North Pudugramam Street No. 4, 1 to 50.
9	3	North Pudugramam Street No. 4, 51 to 93.
		North Pudugramam Street No. 5, 1 to 55A.
		North Pudugramam Street No. 6, 1 to 22.
26	4	Pallivasal Street No. 2, 1 to 43.

E.B. Number	*Number of the House-Numbering Ward/Block.*	*Street names and door numbers.*
(1)	(2)	(3)
		V. KOVILPATTY (M)—*cont.*
		Loyal Mill Colony Street, 1 to 21.
10	4	Pudugramam Main Road, 1 to 50.
11	4	Pudugramam Main Road, 51 to 134.
		South Pudugramam Street No. 3, 1 to 37.
12	4	South Pudugramam Street No. 3, 38 to 108.
		South Pudugramam Street No. 2, 1 to 41A.
13	4	South Pudugramam Street No. 2, 42 to 108.
		South Pudugramam Street No. 1, 1 to 51.
15	5	Kadalaiyoor Main Road, 8 to 144.
16	5	Hussain Sahib Street, 5 to 34.
		Palaniyandavarkoil Street, 1 to 40.
		Bungalow Street No. 5, 1 to 6.
		Bungalow Street No. 4, 1 to 14.
		Bungalow Street No. 3, 1 to 26A.
		Bungalow Street, No. 2, 1 to 13.
27	5	Kadalaiyoor Main Road, 1 to 7B, 145 to 148A.
		Hussain Sahib Street, 1 to 4.
		Palaniyandavarkoil Street, 41A to E.
		Bungalow Street No. 1, 1 to 22.
		Police Quarters , 1 to 58.
17	5	Bungalow Street No. 2, 14 to 87B.
		Bungalow Street No. 6, 1 to 46.
18	5	Kasirajan Street, 1 to 12.
		Nehru Street, 1 to 16.
		Kamaraj Street, 1 to 26.
		Valluvarnagar, 16 to 83.
		Valluvarnagar, 1 to 15.
14	4	South Pudugramam Odai Street, No. 1, 1 to 65.
		No. 2 Odai Street, 1 to 25.
28	6	Alwar Iyengar Street, 1 to 74.
		Mill Street, 1 to 348.
29	6	Mill Street, 35 to 72.
		Mill Street Lane No. 1, 1 to 20.
		Alwar Iyengar No. 1 Lane, 1 to 36.
		Mill Street, Lane, No. 2, 1 to 15.
30	6	Mill Street, No. 2, 16 to 51.
		Alwar Iyengar Street No. 2. 1 to 71.

E.B Number.	*Number of the House-Numbering Ward/Block.*	*Street names and door numbers.*
(1)	(2)	(3)
		V. KOVILPATTY (M)—*cont.*
		Muthiah Nadar Hall Street, 1 to 14.
31	6	Muthiah Nadar Hall Street, 15 to 130.
32	6	Muthiah Nadar Hall Street, 131 to 154.
		Kaliappa Nadar Street, 1 to 40.
		Chellapandian Street, 1 to 57.
33	7	New Road Eastern Side, 1 to 103-I.
34	7	New Road Western Side, 104 to 180.
		Ramalingam Pillai Street, 1 to 47.
35	7	Ramalingam Pillai Street, 48 to 62.
		Perumal Chetty Street, 1 to 59.
		Old Post Office Street, 1 to 40.
36	7	Old Post Office Street, 41 to 77.
		Pillaiyarkovil Street, 1 to 91.
37	7	Pillaiyarkovil Street, 92 to 176.
		Kaliappa Nadar Compound , 1 to 50A.
38	8	Soundarapandian Street No. 1 to 26, and 73 to 98.
		Dhanuskodiapuram Street, 1 to 86.
39	8	Dhanuskodiapuram Street, 87 to 160.
		Arunachalam Pillai Pettai Street, 1 to 15A, and 26 to 53.
40	8	Dhanuskodiapuram New Street, 1 to 136.
		Pillaiyarkoil Thenvadal Santhu, 1 to 25.
41	9	Soundarapandian Street, 27, 63 to 72A.
		Pathirakaliammankoil Street, 1 to 107.
42	9	Pathirakaliammankoil Street, 107 to 171.
		Arunachalam Pillai Pettai Street, 16 to 25.
		Kadalaikara Street, 79 to 132.
43	9	Kadalaikara Street, 133 to 250.
44	9	Kadalaikara Street, 251 to 367.
45	10	Soundarapandian Street, 28 to 62.
		Kadalaikara Street Santhu No. 1, 1 to 32.
		Kadalaikara Street Santhu No. 2, 1 to 50.
46	10	Kadalaikara Street North Lane, 1 to 78.
		Kadalaikara Street South Lane, 368 to 396.
47	10	Kadalaikara Street South Lane, 397 to 418.
		Karuppasamy koil Street, 1 to 20.
		Chekkadi Street, No. 1, to 56.
48	10	Chekkadi Street, No. 1, 57 to 159.

E.B. Number.	*Number of the House-Numbering Ward/Block.*	*Street names and door numbers.*
(1)	(2)	(3)
		V KOVILPATTY (M)– *cont.*
49	10	Chekkadi Street, No. 1, 160 to 276.
50	11	Rotricks Street, 1 to 5B.
		Chekkadi Street, No. 2, 1 to 68.
51	11	Chekkadi Street, No. 2, 69 to 200.
52	11	Chekkadi Street, No. 2, 201 to 216.
		Nadar School Street, 1 to 57.
		Pallivasal Street, 1 to 58.
53	12	Thangammalkoil Street, 1 to 55.
		Adidravidar Street, 1 to 52.
54	12	Adidravidar Street, 53 to 118 .
		Vannarurani Street, No. 3, 1 to 44.
55	12	Vannarurani Street No. 3, 45 to 73.
		Vannarurani Street, No. 2, 1 to 73.
56	12	Vannarurani Street, No. 2, 74 to 117.
		Vannarurani Street, No. 1,1 to 52.
		Theppakulam Street, 1 to 26.
57	12	Theppakulam Street, 27 to 134A.
58	12	Theppakulam Street, 134B to 202.
		Chekkadi Street No. 3, 1 to 28.
59	12	Chekkadi Street, No. 3, 28A to 135.
60	12	Chekkadi Street No. 3, 136 to 239.
61	13	Government Office Street, 1 to 22.
		Ettaiyapuram Road, 24 to 77-1, and 203 to 230.
62	13	Vakil Line Street, 1 to 116.
63	13	Vakil Line Street , 117 to 136.
		Jothinagar Street No. 1, 1 to 28A.
		Jothinagar Street No. 2, 1 to 18A.
		Jothinagar Street No. 3, 1 to 45A
19	13	Subramaniyapuram Street, No. 1, 1 to 7.
		Subramaniyapuram Street No. 4, 1 to 7.
		Subramaniyapuram Street, No. 2, 1 to 4.
		Subramaniyapuram Street No. 3, 1 to 12.
		Ettaiyapuram Road, 1 to 23-1, 231 to 239.
64	13	Arunthathiyar Colony, 1 to 71.
65	14	Pasuvanthanai Main Road, 1 to 19.
		Pasuvanthanai East Side Street, No. 1, 1 to 11.
		Pasuvanthanai East Side Street, No 2, 1 to 11.

E B. Number.	*Number of the House-Numbering Ward/Block.*	*Street names and door numbers.*
(1)	(2)	(3)
		V. KOVILPATTY (M)—*cont.*
		Pasuvanthanai East Side Street No. 3, 1 to 8.
		Pasuvanthanai East Side Street, No. 4, 1 to 9.
		Pasuvanthanai East Side Street No. 5, 1.
		Pasuvanthanai East Side Street, No. 6, 1 to 12.
		Pasuvanthanai East Side Street No. 7, 1 to 10.
		Pasuvanthanai East Side Street, No. 8, 1 to 13.
66	14	Pasuvanthanai Road West Side Street, No. 2, 1 to 112A.
67	14	Pasuvanthanai Road West Side Street No. 1, 1 to 13.
		Bharathinagar Mettu Theru, 1 to 51.
		Bharathinagar Main Road, 1 to 45.
68	14	Bharathinagar Main Road, 46 to 53.
		Bharathinagar Street, No. 1, 1 to 18.
		Bharathinagar Street, No. 2, 1 to 22.
		Bharathinagar Street, No. 3, 1 to 40.
		Bharathinagar Street, No. 4, Mettu Street 1 to 12B.
69	14	Bharathinagar Mettu Theru, No. 3, 1 to 11.
		Bharathinagar Mettu Theru, No. 2, 1 to 5.
		Bharathinagar Mettu Theru, No. 1, 1 to 41.
		Sastri Street, 1 to 28.
70	15	Kattu Naicken Street, 1 to 34.
		Kathiresan Koil Street, 1 to 53-C.
71	15	Kathiresan Koil Street, 53-D to 105.
72	15	Ettaiyapuram Road, 71-A to 182.
73	15	Ettaiyapuram Road, 183 to 202.
		Manthithoppu Road, 1 to 27.
		West Car Street, 1 to 39.
		Sivankoil Street, 1 to 31.
74	16	Odai Street, 1 to 14.
		Nadar Street, 1 to 70.
		Vilvamarathadi Santhu, 1 to 31.
75	16	Kangeyankoil Street, 1 to 43.
		Othuvar Mudukku Santhu No. 2, 1 to 60.
76	16	Othuvar Mudukku, 1 to 70.
		Vannarurani West Street, 1 to 40.
77	16	South Bazaar, 1 to 99,
78	16	South Bazaar, 100 to 156.
		Kasukara Chetty Street, 1 to 55.

E.B. Number.	*Number of the House-Numbering Ward/Block.*	*Street names and door numbers.*
(1)	(2)	(3)
		V. KOVILPATTY (M)—*cont.*
79	17	Santhaipettai Street, 1 to 65.
		Muthananthapuram Street, No. 2, 1 to 53.
80	17	Muthananthapuram Street, No. 1, 1 to 100.
		Asharam Street, 1 to 16.
81	17	Mathankovil Street, 1 to 77.
		Kannivinayakarkovil Street, 1 to 36.
82	17	Mathankovil Street, 78 to 189.
83	17	Muthananthapuram Street, No. 1, 101 to 150.
84	18	Chokkan Chetty Urani Street, 1 to 65.
85	18	Lakshmipuram Colony, 1 to 67.
86	18	Lakshmipuram Colony 68 to 130.
87	18	Lakshmipuram Colony, 131 to 182.
		Main Road, 466 to 479 and 187 to 198.
		Srinivasa Agraharam , 1 to 40.
88	18	Park East Street, 1 to 48.
		V.O.C. Nagar Street, No. 4, 1 to 26.
		V.O.C. Nagar Street, No. 3, 1 to 32.
89	18	V.O.C. Nagar Street, No. 1, 1 to 94.
		V.O.C. Nagar Street, No. 5, 1 to 23-C.
90	18	Chokkan Chetty Urani Street, 65-A to 182.
91	18	V.O.C Nagar Street, No. 2, 1 to 91.
92	18	V.O.C. Nagar Street No. 6, 1 to 41-A.
93	19	Daldurai Bungalow Street, 1 to 78.
94	19	Daldurai Bungalow Street, 78A to 99.
		Thakshinamoorthykoil Street, 1 to 71.
		Main Road, 396 to 415.
95	19	Main Road, 416 to 465A and 480 to 534.
96	19	Main Road, 534A to 632.
97	19	Gopal Chetty Street, 1 to 104.
98	20	Gandhinagar Street, No. 1, 1 to 29.
		Gandhinagar Street, No. 2, 1 to 46.
		Athaikondan Road, Street, 1 to 39.
99	20	Athaikondan Road, 40 to 92.
		Ramasamy Doss Street, 1 to 32.
		Muthuramalinga Thevar Street, 1 to 39.

E.B. Number.	*Number of the House-Numbering Ward/Block.*	*Street names and door numbers.*
(1)	(2)	(3)
		V. KOVILPATTY (M)—*cont.*
100	20	Muthuramalinga Thevar Street, 40 to 126B.
		Jawaharlal Nehru Street, 1 to 21.
101	20	Jawaharlal Nehru Street, 22 to 63.
		Kasthuribai Street, No. 1, 1 to 21.
		Kasthuribai Street, No. 2, 1 to 42.
102	21	Natarajapuram Street, 1 to 110.
103	21	Natarajapuram Street, 111 to 186.
104	21	Asari Street, 1 to 68.
105	21	Asari Street, 69 to 107.
		Jamin Pettai Street, 1 to 41.
		Illayarasanendal Road, 1 to 15.
106	21	Illayarasanendal Road, 16 to 163.
107	21	Illayarasanendal Road, 164 to 213.
		Krishnankovil Street, 1 to 77A.
108	22	Main Road, 58 to 135.
109	22	Main Road, 136 to 239.
110	22	Main Road, 240 to 354.
111	22	Main Road, 355 to 395 and 633 to 668.
112	22	Main Road, 669 to 784.
113	22	Main Road, 785 to 863.
114	22	Main Road, 864 to 929A.
		Chathiram North Street, 1 to 63.
115	22	Chathiram North Street, 64 to 90B.
116	22	Chathiram North Street, 90C to 123.
		Saramariammankoil Street, 1 to 70.
117	22	Saramariammankoil Street, 71 to 190.
		Railway Colony.
118	22	Saramariammankoil Street, 191 to 201.
		Saramariammankoil Street No. 2, 1 to 36.
		Pannaithottam Street, 1 to 18B.
		Chathiram East Street, 1 to 39.
		Railway North Sreet, 2 to 9.

VI. KALUGUMALAI (P)

E. B. Number.	*Number of Ward and Street Number.*	*Street Names.*	*Door Numbers.*
(1)	(2)	(3)	(4)
284	1–1	Indra Prakasam Street	1–22
	1–2	Do.	1–18
	1–3	Do.	1–19
	1–4	Do.	1–3
	1–5	Do. ..	1–33
	1–6	Kovilpatty to Sankarankoil Road	98–108
285	1–7	Aranthamman Kovil Street	1–31
	1–8	Mathan Kovil Street	1–26
	1–9	Veda Kovil Street	1–34
286	2–1	Kaliamman Kovil Street	1–34
	2–2	Ramaswamy Nadar Street	1–19
	2–3	Narayanaswamy Kovil Street	1–38
	2–4	Kumaraswamy Nadar Street	1–19
	2–5	Giri Pragasam Keelaratha Veethi	1–64
287	2–6	Giri Pragasam Keelaratha Veethi	65–90
	..	Kovilpatty to Sankaran Kovil Road	77–90
	2–7	Kelaratha Veethi	1–76
288	2–8	Volar Street	1–26
	2–9	Veduvar Street	1–13
289	3–1	Narayanaswamy Kovil Street II	1–38
	3–2	Dhanuskodi Chettiar Street	1–19
	3–3	Narayanaswamy Kovil Street III	1–42
	3–4	Thirumalayan Street	1–57
	4–1	Ettayapuram Road	1–77
290	4–2	Kasukkara Chetty Street	1–16
	4–3	Munuswamy Kovil Street	1–17
	4–4	Velayutkam Chettiar Street	1–22
	4–5	Arunthathiar Street	1–25
	4–6	Athi Thiravida Street	1–36
291	4–7	Veduvar Street	1–12
	4–8	Kattunaikar Street	1–22
	4–9	Thekku Tob Stop Street	1–6
292	5–1	Kasukkara Chetty Street	1–7
	5–2	Muthu Servai Street I	1–69
	5–3	Muthu Servai Street II	1–14
292	5–4	Muthu Servai Street III	1–37

E.B. Number.	*Number of Ward and Street Number.*	*Street Names.*	*Door Numbers.*
(1)	(2)	(3)	(4)
		VI. KALUGUMALAI (P)—*cont.*	
	6–1	Depot Street	1–110
293	6–2	Killangi Street	1–57
	6–3	Mulluveerappi Kovil Street	1–10
	7–1	Valla Street No. 1	1–63
294	7–2	Kalargia Street	1–32
	7–3	Pulavar Street	1–22
	7–4	Asarigal Street	1–36
295	8–1	Kuthirailaya Street	1–38
	8–2	Valla Street No. 2	1–5
	8–3	Valla Street No. 3	1–5
	8–4	Valla Street No. 4	1–31
	8–5	Aramanaivasal Street	1–4
	8–6	Periya Kovil Therkku Vasal	1–30
	8–8	Ramakrishna Pillai Santhu	1–15
296	8–9	Do.	1–50
	8–9	Do.	51–97
	9–1	Therkkuratha Veethi	1–33
	9–2	Do.	150–1
297	9–2	Mudaliar Street	1–61
	9–3	Mudaliar Thenvasal Street	1–3
	9–4	Kurukkal Thenvadel Street	1–6
	9–5	Kurukkal Santhu	1–29
	9–6	Pichaiamman Kovil Street	1–3
	9–7	Police line	1–12
298	9–8	Ramakrishna Pillai Street	1–26
299	10–1	Therkuratha Veethi	36–14
	10–2	Compoundar Street	1–26
	10–3	Othuvar Santhu	1–10
	10–4	Othuvar Santhu	1–6
300	11–1	Yadavar Street	1–70
	11–1	Yadavar Street	71–103
	11–2	Ahilanda Poigai	1–13
	11–3	Veduvar Street	1–20
	11–4	Yadavar Thenvadel Street	1–5
	11–5	Chellaperumal Line	1–15
	11–6	Kovilpatty to Sankaran Kovil Street	1–76
301	11–6	Do.	121–180

E. B. Number.	*Number of Ward and Street Number.*	*Street Names.*	*Door Numbers.*
(1)	(2)	(3)	(4)
		VI. KALUGUMALAI (P)—*cont.*	
301	11–7	Giripragasa Mela Ratha Street	1–15
	11–8	Kattu Naickar Street	1–10
	11–9	Melaratha Street	1–4
	11–10	Saravanapuram	1–8
302	12–1	Maruthuvar Street	1–77
	12–1	Do.	78–100
	12–2	Mudaliar Mela Street	1–54
	12–3	Moopanar Street	1–23
	12–4	Mudaliar Street	1–35
	12–5	Pallian Cottai Road	1–91
	12–6	Kovilpatty to Sankarankoil Road	1–116
303	13–1	Thevibal Vadakku Street	1–44
	13–2	Ramasamy Naicker Street	1–21
	13–3	Sankara Naicker Street	1–23
	13–4	Nadutheru	1–24
	13–5	Therku Street	1–10
	13–6	Mela Theru	1–52
	13–7	Aruthaiyar Street	1–12
		VII. ETTAIYAPURAM (P).	
304	1–1	Arumuga Mudaliar Street II	1–17-A
	1–2	Arumuga Mudaliar Street I	1–30
	1–3	Guruva Mudaliar Street	1–59
305	1–4	Ayyamperumal Mudaliar Street I	1–73
	1–5	Ayyamperumal Mudaliar Street II	1–16-A
306	1–6	Velavendapuram Mudaliar Street	1–36
	1–7	Illathar Pillai Street I	1–21
	1–8	Illathar Pillai Street II	1–25
307	2–1	Khadar Maideen Rowthar Street	1–49
	2–2	Vadakku Mudaliar Street	1–35
	2–3	Amman Koil Street	1–27
	2–4	Vana Rowthar Street I	1–25
	2–5	Vana Rowthar Street II	1–21B
308	3–1	Vanan Street	1–63
	3–2	Kadai Bazaar	1–11
	3–3	Do.	1–62
	3–4	Do.	1–17

E. B. Number.	*Number of Ward and Street Number.*	*Street Names.*	*Door Numbers.*
(1)	(2)	(3)	(4)
		VII. ETTAIYAPURAM (P)—*cont.*	
308	3–5	Odai Kadai Bazaar	1–32A
	3–6	Therkku Santhana Mariyamman Koil Street	1–32
	3–7	Amman Koil Street II	1–24
	3–8	Amman Koil Street III	1–42
	3–9	Kadai Bazaar	1–20
309	4–1	Naicker Street I	1–40
	4–2	Therkku Senniar Street	1–59
	4–3	Pillaiyar Koil Street	1–47
	4–4	Sudalai Andi Moopan Street	1–23
310	5–3	Naicker Street II	1–37
	5–2	Maharajapuram	1–22
311	5–4	Do.	1–32
	5–1	Nadu Street	1–49
312	6–1	Vadakku Sennayan Street	1–26
	6–2	Sembaganatha Pillai Street	1–57
	6–3	Sembagamnatha Pillai Santhu	1–19
	6–4	Police Line Street II	14–41
313	6–5	Nadu Rottu Street	1–173
	6–6	Pettai Rottu Street	1–17
	6–7	Alangaranam Koil Street	1–2
314	7–1	Mutharulappa Pillai Street	1–26
	7–2	Veduvar Street	1–57
	7–3	Theppakulam Street	1–53
	7–4	Police Line Street	1–13
	7–8	Do.	1–10
	7–6	Kansapuram II	1–29
	7–5	Kansapuram I	1–55
	7–7	Kansapuram III	1–51
315	8–5	Parai Street	1–14A
	8–6	Shanmuga Mudaliar Street	1–40
	8–7	Mahalingam Mudaliar Street	1–43A
	8–1	Muthu Erulappa Pillai Street	1–18
	8–2	Vadakku Santhana Mariamman Street	1–40
	8–3	Peria Kinathu Mudukku Street	1–15
	8–4	Muthuswamy Pillai Street	1–24
317	9–3	Theppakulam Street	56–68
	9–1	Melaratha Veethi	1–35

E. B. Number.	*Number of Ward and Street Number.*	*Street Names.*	*Door Numbers.*
(1)	(2)	(3)	(4)
		VII. ETTAIYAPURAM (P)—*cont.*	
317	9–2	Kottai Mela Veethi	1–22
	9–8	Karthigai Veethi	1–39
	9–4	Kottai Vadakku Street	1–60
	9–5	Sivan Koil Street	1–21
	9–6	Aranmanai Vasal Street	1–29
	9–7	Kottai Keela Street	1–6
318	10–1	Vadakku Ratha Veethi	1–99 B
	10–3	Pudu Amman Koil Street	1–28
319	10–2	Keelaratha Veethi	1–38
	10–2	Do.	159–201
320	11–1	Umaipullavar Koil Street	1–29
	11–1	Do.	92–124
	11–2	Keelaratha Veethi	39–97
	11–2	Do.	98–158
321	12–1	Harijan Colony	1–15
	12–2	Pound Street	1–14 (67–86)
	12–3	Therkkuratha Veethi	1–14 (39–46)
	12–4	Pallar Street	1–30A
322	12–5	Sakkiliar Street	1–20A
	12–6	Adidravida Street	1–57
323	13–1	Umar Pulavar Street	30–91
	13–2	Pound Street	15–66
	13–3	Therkuratha Veethi	16–38
324	14–1	Melaratha Veethi	43–103
	14–2	Kottai Mela Theruvu	23–54
	14–5	Kottai Therkku Street	1–54
	14–4	Barathi Street	1–11
	14–3	Perumal Koil Street	1–52

3. OTTAPIDARAM TALUK

ALPHABETICAL LIST OF VILLAGES

3. OTTAPIDARAM TALUK.

Serial Number.	*Name of Village.*	*L.C. No. 1971.*	*L.C. No. 1961.*
(1)	(2)	(3)	(4)
1	Akkanaiekenpatti	105	261
2	Athanoor	246	191
3	Aviakulam	109	246
4	*Chandragiri*	263	207
5	D. Duraisamipuram	265	213*
6	Eppodumvendran	248	189
7	Govindapuram	19	257
8	Ilavelangal	13	230
9	Jambulingapuram	226	266
10	Jagaveerapandiapuram	262	24
11	Kalappaipatti	20	256
12	Kattunaickenpatti	247	190
13	K. Dalavaipuram	261	201
14	Keelakottai	3	258*
15	Keelamangalam	111	233
16	Keelamudiman	258	234
17	Keela Arasadi	276	273*
18	Kodiankulam	104	260
19	Kollamparambu	264	206
20	Kollankinar	18	250
21	Kothali	22	252
22	Kudiraikulam	113	215
23	Kulasekaranallur	11	245
24	Kumarapuram	271	179
25	Kumarettiapuram	256	91
26	Malaipatti	2	231
27	Maniachi	106	262
28	Maruthanvalvoo Naraikinar	17	258*
29	Meenakshipuram	264	212, 44
30	Mela Arasadi	275	242*
31	Mela Maruthur	269	242*
32	Melapandiapuram	108	264
33	Mullur	245	204
34	Muramban	12	247

Serial Number.	*Name of Village.*	*L.C. No. 1971.*	*L.C. No. 1961.*
(1)	(2)	(3)	(4)
35	Muthuramalingapuram	253	187
36	Nagampatti	171	214*
37	Onamakulam	114	216
38	Ottanatham	15	249
39	Ottapidaram	10	244*
40	Panchalamkurichi	259 a/b, b/b	235, 244*
41	Paraikuttam	107	263
42	Parivillikottai	14	251
43	Pasuvanthanai	172	214*
44	Pattinamaruthur	267	241*
45	P. Duraisamipuram	255	213*
46	Pudurpandiapuram	277	273*
47	Puthiamputhur	225 a/b, b/b	268
48	Saminatham	260	269
49	Sangampatti	1	248
50	Savarimangalam	9	265
51	Shanmugapuram	270	238
52	Sillanatham	278	271
53	Sillankulam	112	232
54	Sindalakottai	273	237
55	Tharuvaikulam	268	241*
56	Thennampatti	23	229
57	Therkukalmedu	266	240
58	Therkuveerapandiapuram	272	194
59	Valasamudram	274	243
60	Vedanatham	244	205
61	Vellaram	257	210
62	Venkateswarapuram	110	92
63	Veppalodai	243	203

* During 1971 Census, these L. C. units have been assigned more than one L. C. Number.

VILLAGEWISE PRIMARY

3. OTTAPIDARAM

Serial No.	Location Code No.	Name of Village.	Area of Village in Hectares.	Occupied Residential Houses.	Number of Households.	Total Population Including Institutional and Houseless Population.		
						P	M	F
(0)	(1)	(2)	(3)	(4)	(5)	(6)	(7)	(8)
1	1	Sangampatti	820·53	171	179	870	435	435
2	2	Malaipatti	1,196·41	272	272	1,445	715	730
3	3	Keelakottai	658·75	363	363	1,604	772	832
4	9	Savarimangalam	2,153·00	650	689	3,031	1,497	1,534
5	10	Ottapidaram	3,537·09	1,094	1,115	5,305	2,775	2,530
6	11	Kulasekaranallur	1,541·37	419	425	1,949	940	1,009
7	12	Muramban	1,407·30	184	206	918	461	457
8	13	Ilavelangal	865·61	455	474	2,171	1,064	1,107
9	14	Parivillikottai	1,076·98	320	407	1,946	1,023	923
10	15	Ottanatham	1,326·29	615	626	2,816	1,366	1,450
11	17	Maruthanvalvoo Naraikinar	1,613·63	886	890	3,963	1,909	2,054
12	18	Kollankinar	921·29	370	372	1,765	918	847
13	19	Govindapuram	528·73	70	70	331	157	174
14	20	Kalappaipatti	1,605·82	360	383	1,777	906	871
15	22	Kothali	841·32	243	243	1,022	469	553
16	23	Thennampatti	1,432·42	416	444	2,024	996	1,028
17	104	Kodiankulam	534·93	203	212	917	445	472
18	105	Akkanaickenpatti	1,151·77	521	521	2,574	1,303	1,271
19	106	Manidachi	1,443·71	467	485	2,140	1,075	1,065
20	107	Paraikuttam	873·03	144	170	750	386	364
21	108	Melapandiapuram	1,300·38	283	286	1,194	597	597
22	109	Ariakulam	790·31	139	139	612	291	321
23	110	Venkateswarapuram	801·91	5	5	17	9	8
24	111	Keelamangalam	884·49	491	506	2,344	1,134	1,210
25	112	Sillankulam	1,282·70	393	395	1,816	859	957
26	113	Kudiraikulam	1,167·59	303	303	1,406	671	735
27	114	Onamakulam	1,170·60	421	421	2,066	1,016	1,050
28	171	Nagampatti	953·12	281	282	1,464	708	756
29	172	Pasuvanthanai	1,329·33	665	708	3,188	1,555	1,633

CENSUS ABSTRACT.

TALUK.

Scheduled Castes.		Scheduled Tribes.		Literate and Educated Persons.		Total, Workers (i—ix.)		WORKERS. I Cultivators.		WORKERS. II Agricultural Labourers.	
M	F	M	F	M	F	M	F	M	F	M	F
(9)	(10)	(11)	(12)	(13)	(14)	(15)	(16)	(17)	(18)	(19)	(20)
78	81	..	..	191	81	258	137	129	8	96	121
188	194	..	..	388	180	391	153	167	9	167	142
449	455	..	..	338	235	423	349	198	132	144	195
280	292	..	..	994	665	810	418	430	164	222	236
1,291	1,236	..	..	1,568	702	1,376	408	642	40	344	34
594	616	..	..	305	133	530	542	150	152	300	373
221	207	..	..	228	110	292	131	69	2	137	123
352	368	..	..	443	218	575	436	205	107	199	308
285	278	..	..	503	152	495	112	244	31	107	73
322	336	..	..	809	392	763	493	207	54	291	423
827	930	..	..	963	574	998	450	534	169	261	233
349	312	—	—	508	212	467	178	131	28	195	145
83	99	..	..	74	33	85	85	57	46	5	35
387	404	..	..	348	172	503	326	216	5	207	309
39	42	..	..	166	69	290	205	136	51	96	146
136	156	..	..	396	143	544	329	204	88	232	225
354	372	..	..	182	119	231	16	141	1	48	3
859	882	..	..	803	495	656	282	359	105	160	154
430	400	..	..	484	213	593	315	192	102	188	176
18	13	..	..	185	94	198	74	54	9	106	64
198	202	..	..	368	195	335	177	129	19	102	151
133	157	..	..	143	52	156	83	98	5	47	77
9	8	..	..	2	2	5	5	1	..	4	5
535	584	..	..	499	213	668	418	265	117	309	290
325	340	..	..	483	249	499	281	237	28	200	237
72	85	..	..	332	132	377	227	65	6	218	213
242	264	..	..	513	209	607	344	203	38	210	277
71	77	..	..	332	158	392	235	169	59	134	160
357	343	..	..	809	389	830	411	328	98	252	291

VILLAGEWISE PRIMARY

3. OTTAPIDARAM

Serial number.	Location Code No.	Name of Village.	WORKERS. III Livestock, Forestry, Fishing, Hunting, Plantations, Orchards & Allied activities		IV Mining and Quarrying		V Manufacturing, Processing, Servicing and Repairs. (a) Household Industry		(b) Other than Household Industry	
			M	F	M	F	M	F	M	F
			(21)	(22)	(23)	(24)	(25)	(26)	(27)	(28)
1	1	Sangampatti	18	7	..	..	3	1	3	..
2	2	Malaipatti	..	..	..	..	15	2	3	..
3	3	Keelakottai	17	2	..	..	7	..	2	..
4	9	Savarimangalam	10	..	1	..	12	..	17	..
5	10	Ottapidaram	9	..	..	..	20	5	37	1
6	11	Kulasekaranallur	2	..	..	..	15	..	8	3
7	12	Muramban	33	..	..	..	17	3	7	..
8	13	Ilavelangal	67	7	..	..	7	1	16	..
9	14	Parivillikottai	10	..	..	..	3	3	15	..
10	15	Ottanatham	5	..	..	..	53	..	38	..
11	17	Maruthanvalvoo Naraikinar	34	1	..	..	25	..	16	1
12	18	Kollankinar	8	..	..	..	21	..	1	..
13	19	Govindapuram	12	3	..	..	1	..	1	..
14	20	Kalappaipatti	24	3	1	..	18	..	1	1
15	22	Kothali	16	2	..	..	8	..	6	.
16	23	Thennampatti	19	4	..	..	14	..	7	..
17	104	Kodiankulam	4	..	..	..	..	..	10	1
18	105	Akkanaickonpatti	5	..	..	2	45	6	5	..
19	106	Maniachi	35	3	..	..	2	2	18	1
20	107	Paraikuttam	2	..	1	..	3	..	1	..
21	108	Melapandiapuram	4	..	8	..	4	..	2	..
22	109	Anakulam	..	..	..	..	..	..	2	..
23	110	Venkateswarapuram	..	..	..	..	..	..	..	..
24	111	Keelamangalam	20	..	..	..	28	1	2	..
25	112	Sillankulam	1	..	..	..	28	..	..	.
26	113	Kudiraikulam	11	..	..	..	18	..	18	..
27	114	Onamakulam	27	6	..	..	16	1	33	12
28	171	Nagampatti	3	..	..	..	46	9	8	..
29	172	Pasuvanthanai	17	..	..	..	13	5	46	1

CENSUS ABSTRACT—*cont.*

TALUK.

WORKERS									
VI		VII		VIII		IX		X	
Construction		Trade and Commerce		Transport, Storage & Communications		Other Services		Non-workers	
M	F	M	F	M	F	M	F	M	F
(29)	(30)	(31)	(32)	(33)	(34)	(35)	(36)	(37)	(38)
..	..	2	..	..	..	7	..	177	362
..	..	8	..	4	..	27	..	324	577
..	..	19	3	11	..	25	17	349	483
1	..	22	1	24	2	71	15	687	1,116
23	2	74	..	7	..	220	20	1,399	2,122
1	..	13	1	..	..	41	14	410	466
1	..	9	..	2	1	17	2	169	326
5	..	21	3	19	..	36	12	489	669
8	..	18	..	27	..	63	5	528	811
13	..	76	..	8	..	72	16	603	957
1	..	40	16	26	..	61	30	911	1,604
4	..	12	..	57	..	38	5	451	669
..	..	..	1	3	..	6	..	72	89
3	2	11	2	..	..	22	4	403	545
2	..	8	2	..	..	18	4	179	348
14	1	18	2	1	..	35	9	452	699
..	..	10	..	1	..	17	11	214	456
18	1	16	..	7	..	41	14	647	989
3	..	75	18	42	..	38	13	482	750
..	..	14	..	8	..	9	1	188	290
1	..	24	1	39	1	22	5	262	420
1	..	2	..	..	..	6	1	135	238
..	..	..	..	..	..	..	..	4	3
..	..	16	..	1	2	27	8	466	792
..	..	5	1	..	..	28	15	360	676
13	..	10	1	..	..	24	7	294	508
52	1	21	2	3	..	42	7	409	706
..	..	11	..	1	..	20	7	316	521
6	..	92	1	8	..	68	15	725	1,225

VILLAGEWISE PRIMARY

3. OTTAPIDARAM

Serial number.	Location Code No.	Name of Village.	Area of Village in Hectares.	Occupied Residential Houses.	No. of House holds.	Total Population including Institutional and Houseless Population.		
						P	M	F
	(1)	(2)	(3)	(4)	(5)	(6)	(7)	(8)
30	225a/b	Puthiamputhur	712·76	973	1,003	4,819	2,428	2,391
31	225b/b	Puthiamputhur	157·86	133	134	628	294	334
32	226	Jambulingapuram	1,035·99	251	319	1,525	755	770
33	243	Veppalodai	1,513·54	608	608	3,054	1,516	1,538
34	244	Vedanatham	961·40	215	293	1,325	651	674
35	245	Mullur	1,200·98	162	162	755	385	370
36	246	Athanoor	1,285·60	494	498	2,137	1,034	1,103
37	247	Kattunaickenpatti	891·21	378	395	1,880	956	924
38	248	Eppodumvondran	1,226·38	487	537	2,309	1,102	1,207
39	253	Muthuramalingapuram	344·52	93	93	455	214	241
40	254	Meenakshipuram	920·54	254	260	1,182	582	600
41	255	P. Duraisamipuram	1,162·40	175	175	982	498	484
42	256	Kumarettiapuram	877·29	171	171	744	352	392
43	257	Vellaram	686·91	333	333	1,549	750	799
44	258	Keelamudiman	1,439·70	386	411	1,995	990	1,005
45	259a/b	Panchalamkurichi	723·67	175	175	796	412	384
46	259b/b	Panchalamkurichi	1,368·89	143	162	841	397	444
47	260	Saminatham	1,346·80	372	382	1,727	876	851
48	261	K. Dalavaipuram	911·03	329	363	1,562	744	818
49	262	Jegaveerapandiapuram	1,506·35	359	359	1,779	893	886
50	263	Chandragiri	1,262·94	386	403	1,662	804	858
51	264	Kollamparambu	939·18	202	209	910	428	482
52	265	D. Duraisamipuram	1,079·34	296	311	1,397	683	714
53	266	Thorkukalmedu	1,394·66	258	260	1,165	577	588
54	267	Pattinamaruthur	1,074·88	109	109	555	252	303
55	268	Tharuvaikulam	1,708·80	608	608	2,970	1,493	1,477
56	269	Melamaruthur	1,324·51	222	262	1,233	636	597
57	270	Shanmugapuram	932·18	180	200	910	451	459
58	271	Kumarapuram	1,183·27	319	319	1,364	665	699

CENSUS ABSTRACT—*cont.*

TALUK.

Scheduled Castes.		Scheduled Tribes.		Literate and Educated Persons.		WORKERS. Total Workers (i—ix)		I Cultivators.		II Agricultural Labourers.	
M	F	M	F	M	F	M	F	M	F	M	F
(9)	(10)	(11)	(12)	(13)	(14)	(15)	(16)	(17)	(18)	(19)	(20)
231	246	..	..	1,348	635	1,324	937	295	236	251	400
4	4	..	..	176	145	144	39	110	2	15	36
218	241	..	..	368	166	417	224	164	5	226	211
252	239	64	72	850	392	807	225	243	3	78	55
111	91	..	..	294	99	349	155	117	...	158	143
84	92	..	..	202	67	227	46	2	..	220	45
145	159	..	..	544	169	579	421	321	153	113	238
177	176	..	..	573	246	426	257	166	87	105	151
410	450	..	..	493	206	620	396	201	108	231	263
61	66	..	..	86	52	119	4	48	1	53	3
123	131	..	...	262	109	349	336	86	13	196	314
44	42	..	...	300	162	296	144	170	62	116	75
38	48	...	...	174	63	185	29	29	8	105	21
178	185	...	...	363	67	455	395	161	38	231	347
208	177	...	...	439	200	554	281	212	28	251	226
219	200	..	..	163	46	282	262	173	162	103	98
76	97	...	...	205	75	236	3	97	...	109	1
276	275	..	..	398	174	495	190	166	67	178	99
191	176	..	..	377	162	396	362	201	145	146	210
136	131	..	..	566	339	501	400	228	148	213	244
347	350	..	..	483	240	478	143	270	57	134	67
152	177	..	..	217	134	242	263	69	48	133	202
243	228	..	..	357	154	419	271	274	161	88	82
86	105	..	..	276	129	329	146	175	13	103	129
62	63	..	..	108	50	139	72	63	26	26	40
2	..	..	..	798	520	779	127	208	35	102	7
185	179	..	..	286	111	411	84	111	6	120	39
179	181	..	..	218	101	235	89	92	..	108	77
169	161	..	..	374	186	368	267	132	74	143	159

VILLAGEWISE PRIMARY

3. OTTAPIDARA.

Serial number.	Location Code No.	Name of Village,	WORKERS							
			III Livestock, Forestry, Fishing, Hunting, Plantations, Orchards & Allied activities		IV Mining and Quarrying		(V) Manufacturing, Processing, Servicing and Repairs			
							(a) Household Industry		(b) Other than Household Industry	
			M	F	M	F	M	F	M	F
			(21)	(22)	(23)	(24)	(25)	(26)	(27)	(28)
30	225a/b	Puthiamputhur	13	4	..	..	275	256	105	2
31	225b/b	Puthiamputhur	1	..	..	..	..	..	5	..
32	226	Jambulingapuram	1	..	..	..	1	..	3	..
33	243	Veppalodai	..	..	18	..	108	8	256	135
34	244	Vedanatham	..	..	..	..	37	..	2	..
35	245	Mullur	..	..	..	..	2	..	1	..
36	246	Athanoor	26	5	..	..	3	1	6	..
37	247	Kattunaickenpatti	43	1	..	..	23	1	6	3
38	248	Eppodumvondran	4	1	..	..	31	..	18	1
39	253	Muthuramalingapuram	..	..	..	..	..	..	6	..
40	254	Meenakshipuram	14	..	..	..	18	..	11	3
41	255	P. Duraisamipuram	..	..	..	..	..	..	..	..
42	256	Kumarettiapuram	6	..	..	..	1	..	7	..
43	257	Vellaram	3	..	..	..	1	1	22	..
44	258	Keelamudiman	4	..	..	..	25	..	17	..
45	259a/b	Panchalamkurichi	..	..	..	..	..	..	1	..
46	259b/b	Panchalamkurichi	..	..	..	..	..	..	4	..
47	260	Saminatham	21	3	..	..	4	..	22	3
48	261	K. Dalavaipuram	..	..	1	..	15	1	10	..
49	262	Jegaveerapandiapuram	3	..	..	..	4	1	3	..
50	263	Chandragiri	5	..	..	..	13	..	11	8
51	264	Kollamparambu	1	..	..	..	..	..	8	..
52	265	D. Duraisamipuram	16	6	..	..	..	..	19	10
53	266	Therkukalmedu	12	1	..	..	10	1	3	..
54	267	Pattinamaruthur	35	2	..	..	..	..	1	1
55	268	Tharuvaikulam	171	4	..	..	27	8	147	26
56	269	Melamaruthur	64	2	..	..	..	1	13	..
57	270	Shanmughapuram	..	..	..	..	8	..	..	..
	271	Kumarapuram	5	..	1	..	8	11	24	3

CENSUS ABSTRACT—*cont.*

TALUK.

WORKERS.									
VI		VII		VIII		IX		X	
Construction.		Trade and Commerce.		Transport, Storage and Communications.		Other Services.		Non-workers.	
M	F	M	F	M	F	M	F	M	F
(29)	(30)	(31)	(32)	(33)	(34)	(35)	(36)	(37)	(38)
5	1	280	5	9	..	91	33	1,104	1,454
..	..	7	..	1	..	5	1	150	295
2	..	2	..	1	..	17	8	338	546
4	..	51	7	5	..	44	17	709	1,313
1	1	15	2	2	..	17	9	302	519
..	..	..	1	..	..	2	..	158	324
76	10	12	4	..	..	22	10	455	682
5	..	28	3	..	..	50	11	530	667
11	4	36	5	4	..	84	14	482	811
..	..	4	..	..	..	8	..	95	237
..	..	5	..	1	..	18	6	233	264
..	..	..	..	..	..	10	7	202	340
..	..	14	..	..	..	23	..	167	363
..	..	18	1	..	..	19	8	295	404
..	..	16	10	1	..	28	17	436	724
..	..	1	..	..	..	4	2	130	122
3	..	9	..	1	..	13	2	161	441
2	..	60	6	2	..	40	12	381	661
..	..	5	..	..	1	18	5	348	456
4	..	22	..	2	..	22	7	392	486
..	..	13	2	2	..	30	9	326	715
..	..	11		..	..	20	13	186	219
1	..	9	1	.	..	12	11	264	443
1	..	8	..	1	..	16	2	248	442
..	..	5	..	..	..	9	3	113	231
6	1	42	7	8	..	68	39	714	1,350
4	..	15	..	4	..	80	36	225	513
8	4	6	1	..	..	13	7	216	370
1	..	28	1	2	..	24	19	297	432

VILLAGE WISE PRIMARY

3. OTTAPIDARAM

Serial number.	Location Code No.	Name of Village.	Area of Village in Hectares.	Occupied Residential Houses.	Number of House-holds.	Total Population including Institutional and Houseless Population, P	M	F
(0)	(1)	(2)	(3)	(4)	(5)	(6)	(7)	(8)
59	272	Therkuveerapandiapuram	1,288·87	299	323	1,263	775	686
60	273	Sindalakottai	1,248·50	400	423	1,827	882	945
61	274	Valasamudram	734·50	146	147	610	273	337
62	275	Mela Arasadi	887·99	494	504	2,364	1,172	1,192
63	276	Keela Arasadi	1,315·43	145	145	815	396	419
64	277	Pudurpandiapuram	972·63	236	236	1,147	590	557
65	278	Sillanatham	1,156·50	299	299	1,428	699	729
		Taluk Total ..	73,989·00	22,294	23,182	107,089	52,859	54,230

CENSUS ABSTRACT—*cont.*

TALUK.

Scheduled Castes.		Scheduled Tribes.		Literate and Educated Persons.		WORKERS. Total Workers (i—ix)		I Cultivators.		II Agricultural Labourers.	
M	F	M	F	M	F	M	F	M	F	M	F
(9)	(10)	(11)	(12)	(13)	(14)	(15)	(16)	(17)	(18)	(19)	(20)
126	152	..	..	250	133	311	383	196	235	85	140
208	251	..	..	468	247	506	191	124	34	95	106
29	36	..	..	162	99	157	93	92	33	45	52
568	488	..	..	548	195	693	158	256	29	64	52
22	25	..	..	184	89	217	19	23	2	21	..
415	396	..	..	246	57	349	130	91	41	64	83
51	56	..	..	285	105	401	148	158	53	160	92
15,506	**15,807**	**64**	**72**	**26,797**	**12,715**	29,142	**15,313**	**11,484**	**3,786**	**9,570**	**10,082**

VILLAGE WISE PRIMARY

3. OTTAPIDARAM

Serial number.	Location Code No.	Name of Village	WORKERS							
			III Livestock, Forestry, Fishing, Hunting, Plantations, Orchards & Allied activities		IV Mining and Quarrying		(V) Manufacturing, Processing, Servicing and Repairs			
							(a) Household Industry		(b) Other than Household Industry	
			M	F	M	F	M	F	M	F
			(21)	(22)	(23)		(25)	(26)	(27)	(28)
59	272	Therkuveerapandiapuram	..	..	..	..	4	..	7	..
60	273	Sindalakattai	14	1	87	28	18	1	39	..
61	274	Valasamudram	..	..	..	..	4	..	1	..
62	275	Mela Arasadi	35	4	..	..	38	21	134	14
63	276	Keela Arasadi	22	..	..	..	90	1	37	14
64	277	Pudurpandiapuram	14	1	1	..	11	..	54	..
65	278	Sillanatham	10	..	7	..	8	..	7	..
		Taluk Total ..	**956**	**73**	**126**	**30**	**1,229**	**352**	**1,333**	**244**

Area figures for village and town areas are those supplied by the Assistant Director of Survey and Land Records of the District the village and town areas will not tally with the taluk figures furnished by the Director of Land Records because taluk area given

CENSUS ABSTRACT—*cont.*

TALUK.

WORKERS.									
VI		VII		VIII		IX		X	
Construction.		Trade and Commerce.		Transport, Storage and Communications.		Other Services.		Non-workers.	
M	F	M	F	M	F	M	F	M	F
(29)	(30)	(31)	(32)	(33)	(34)	(35)	(36)	(37)	(38)
2	..	1		1	..	12	7	266	303
4	..	6	3	9	..	47	18	373	754
..	..	3	..	1	..	11	8	116	244
7	2	26	6	84	5	49	23	479	1,034
..	..	11	..	..	..	13	2	179	406
..	..	15	..	85	..	14	5	341	427
2	..	10	..	16	..	21	3	298	581
319	**30**	**1,057**	**121**	**541**	**12**	**2,077**	**633**	**23,717**	**38,917**

concerned (in consultation with the Tahsildar of the taluks concerned) and local bodies respectively. The total of the area figures of by the Director of Land Records takes into account bills, forests, rivers, etc., whereas village and townarea may not include the same.

FOOT NOTE.

L.C. No.	
4	Refer Kovilpatty Taluk
5 to 8 and 16	„ Vilathikulam Taluk
21, 24 and 25	„ Kovilpatty Taluk
26	Non-City Urban
27 to 34, 35 a/b, 35 b/b	Refer Kovilpatty Taluk
36 to 42	„ Vilathikulam Taluk
43 to 51	„ Kovilpatty Taluk
52 to 57	„ Vilathikulam Taluk
58	„ Kovilpatty Taluk
59 to 70	„ Vilathikulam Taluk
71 to 90 b/b and 91 to 100	„ Kovilpatty Taluk
101	Non-City Urban
102, 103, 115 to 127, 128 a/b, 128 b/b and 129 to 132	Refer Kovilpatty Taluk.
133	Non-City Urban
134	Refer Vilathikulam Taluk
135 a/b, 135 b/b	„ Kovilpatty Taluk
136 to 161	„ Vilathikulam Taluk
162 to 170 and 173 to 182	„ Kovilpatty Taluk
183 to 191	„ Vilathikulam Taluk
192	„ Kovilpatty Taluk
193 to 224 and 227 to 242	„ Vilathikulam Taluk
249 to 252 and 279	„ Kovilpatty Taluk

APPENDIX.

STATEMENT SHOWING A LIST OF REVENUE VILLAGES FORMING PART OF PANCHAYATS.

3. OTTAPIDARAM TALUK.

L.C. No.	*Name of Village.*	*Name of Panchayat in which included with alphabetical indications for the total segment.*	*Cross reference for the other Segment/ Segments of the Panchayat.*
(1)	(2)	(3)	(4)
3	Keelakottai	Keelakottai a/b	19 for b/b.
19	Govindapuram	Keelakottai b/b	3 for a/b.
110	Venkateswarapuram	Keelamangalam a/b	111 for b/b.
111	Keelamangalam	Keelamangalam b/b	110 for a/b.
253	Muthuramalingapuram	Puduppadi b/b	252 for a/b in Kovilpatty Taluk.
269	Mela Marudur	Mela Arasadi a/b	275 for b/b.
271	S. Kumarapuram	Kurukkusalai a/b	273 for b/b.
273	Sindalakottai	Kurukkusalai b/b	271 for a/b
275	Mela Arasadi	Mela Arasadi b/b	269 for a/b.
276	Keela Arasadi	Keela Arasadi a/b	277 for b/b.
277	Pudur Pandiapuram	Keela Arasadi b/b	276 for a/b.

TUTICORIN TALUK

TIRUNELVELI DISTRICT

SCALE

1 0 1 2 3 Miles

Kilometre 1 0 1 2 3 4

Note :- The entire Taluk has been treated as a single Panchayat Union.

78° 0′

78° 10′

8° 50′

8° 40′

Index Map of Tirunelveli District



KOVILPATTI TALUK

SRIVAIKUNTAM TALUK

Manlyachi Junc.

Ottapidaram

Ettalyupuram

Vilathikulam

Palayamkottai

Srivaikuntam

Kumaragiri

Mudithanendal

Eral

Tiruchendur

88 Mappilaiurani (4,530)

64 Tuticorin(N.M.) (2,641)

63 Milavittan (3,177)

H (1,289) Ayanadaippu 80

C,S HP PT R TUTICORIN (155,310)

71 Korampallam (2,364)

Muthiapuram (4,554)

62

H Athimarapatti (3,010)

H Mullakadu (1,626)

FOREST

Gulf of Manaar

REFERENCE

Taluk Boundary	
Taluk Head Quarters	◎
Villages Boundary with Location Code Numbers	85
State Highways	SH
Roads	
Railway line (Metre Gauge)	
River with Stream	
Villages having Population Below 250	○
Villages having Population 250 - 499	●
Villages having Population 500 - 999	■
Villages having Population 1000 - 4999	▲
Villages having Population Above 5000	⬤
Post and Telegraph Office	PT
Police Station	P
Rest House	R
Hospitals, Primary Health Centres, Dispensaries & M. C. W. Centres	H
Colleges & High Schools	C,S
Towns	
Urban Areas	

78° 0′ East of Greenwich

78° 10′

Prepared at the Office of the Director of Census, Tamil Nadu, Madras.

4. TUTICORIN TALUK

ALPHABETICAL LIST OF VILLAGES
4. TUTICORIN TALUK.

Serial number.	*Name of Village.*	*L.C. No.* 1971.	*L.C. No.* 1961.
(1)	(2)	(3)	(4)
1	Allikulam	66	20
2	Ayanadaippu	Non-City Urban XV.	8
3	Dalavoipuram	76	4*
4	Kattalangulam	9	41
5	Keelathattaparai	67	17
6	Korampallam	Non-City Urban XIII,	15
7	Kootudangadu	92	19
8	Kulayankarisal	83	38
9	Kumaragiri	84	37
10	Mappilaiurani	Non-City Urban XVI.	11
11	Maravan Madam	82	16*
12	Melathattaparai	68	6
13	Milavittam	Non-City Urban XI.	9
14	Mudithanendal	8	36
15	Mullakkadu	Non-City Urban IX.	14
16	Muthusamipuram	90 a/b, b/b	7*
17	Perurani	78	22*
18	Pulipanchankulam	89	10*
19	Ramanathapuram	73	34
20	Ramasamipuram	77	4*
21	Sankarapori	65 a/b	10*
22	Senthilampannai	91	16*
23	Servaikaranmadam	85	40
24	Therkkusilukanpatti	81	18
25	Thimmarajapuram	75	22*
26	Tuticorin	Non-City Urban VIII.	12
27	Umarikottai	69	5
28	Vadakkusilukanpatti	79	7*
29	Varthagareddipatti	74	21

* During 1971 Census, these L.C. Units have been assigned more than one L.C. Number.

VILLAGEWISE PRIMARY

4. TUTICORIN

Serial Number	Location Code No.	Name of Village.	Area of Village in Hectares.	Occupied Residential Houses.	Number of House-holds.	Total Population including Institutional and Houseless Population.		
						P	M	F
(0)	(1)	(2)	(3)	(4)	(5)	(6)	(7)	(8)
1	8	Mudithanendal	1,930·82	1,293	1,326	5,330	2,449	2,881
2	9	Kattalangulam	1,907·75	420	472	2,172	1,020	1,152
3	65a/b	Sankaraperi	1,315·78	368	369	1,766	868	898
4	66	Allikulam	636·18	203	217	1,044	525	519
5	67	Keelathattaparai	786·35	373	435	1,812	914	898
6	68	Melathattaparai	1,553.68	765	867	4,161	2,430	1,731
7	69	Umarikottai	2,553·65	418	429	1,961	950	1,011
8	73	Ramanathapuram	159·06	77	80	400	196	204
9	74	Varthagareddipatti	1,132·02	358	373	1,598	734	864
10	75	Thimmarajapuram	1,204·74	102	201	863	421	442
11	76	Dalavoipuram	568·58	242	248	1,016	474	542
12	77	Ramasamipuram	364·49	77	77	378	179	199
13	78	Perurani	787·78	187	193	880	433	447
14	79	Vadakkusilukanpatti ..	469·93	115	134	678	358	320
15	81	Therkkusilukanpatti	441·30	114	122	606	305	301
16	82	Maravan Madam	1,135·38	369	377	1,765	881	884
17	83	Kulayankarisal	1,265·96	883	911	4,240	2,090	2,150
18	84	Kumaragiri	1,635·96	1,187	1,227	5,991	2,994	2,997
19	85	Servaikaranmadam	1,035·96	734	774	3,678	1,801	1,877
20	89	Pulipanchankulam	102·79	1	1	13	7	6
21	90a/b	Muthusamipuram	449·90	75	86	346	167	179
22	90b/b	Muthusamipuram	163·18	72	75	375	175	200
23	91	Senthilampannai	224·37	39	41	194	101	93
24	92	Koottudangadu	884·18	363	375	1,697	838	859
		Taluk Total ..	22,853·00	8,925	9,410	42,964	21,310	21,654

CENSUS ABSTRACT.

TALUK.

Scheduled Castes.		Scheduled Tribes.		Literate and Educated Persons.		WORKERS. Total Workers (i—ix).		I Cultivators.		II Agricultural Labourers.	
M	F	M	F	M	F	M	F	M	F	M	F
(9)	(10)	(11)	(12)	(13)	(14)	(15)	(16)	(17)	(18)	(19)	(20)
593	615	..	..	1,606	1,129	925	1,091	185	337	253	698
238	247	..	..	636	517	523	363	92	42	141	117
312	320	..	..	417	294	479	251	146	21	107	169
382	366	..	..	265	73	296	105	192	22	82	79
319	323	..	..	437	156	558	226	73	8	193	131
345	296	..	..	1,589	375	1,309	563	155	58	109	209
265	280	..	..	555	231	536	578	151	171	249	366
124	109	..	..	115	59	96	9	34	..	52	9
75	83	..	..	546	205	339	302	138	22	107	268
128	116	..	..	265	134	259	63	44	..	128	55
175	160	..	..	341	110	264	273	7	..	242	273
8	6	..	..	112	45	105	124	47	46	52	77
61	60	..	..	237	115	229	217	137	119	72	96
78	61	..	..	193	70	193	110	22	4	129	105
138	140	..	..	135	36	169	98	26	26	25	66
133	121	..	..	587	407	475	160	98	15	96	131
208	219	..	..	1,382	976	1,227	365	490	62	545	278
229	230	..	..	1,895	1,378	1,616	280	361	4	496	201
9	8	..	.	1,168	780	967	211	414	8	265	148
.	.	..	..	1	3	3	..	..	..	..	..
9	12	..	..	91	37	90	74	17	17	49	55
8	10	..	..	94	64	100	85	28	46	44	38
.	..	..	..	72	30	59	18	10	..	26	18
228	220	..	..	545	186	388	149	132	30	121	109
4,065	4,002	..	..	13,284	7,410	11,205	5,715	2,999	1,058	3,583	3,696

VILLAGEWISE PRIMARY

4. TUTICORIN

Serial Number.	Location Code No.	Name of Village.	WORKERS. III Livestock, Forestry, Fishing, Hunting, Plantations Orchards and Allied activities.		IV Mining and Quarrying		(V) Manufacturing Processing, Servicing and Repairs. (a) Household Industry.		(b) Other than Household Industry.	
			M	F	M	F	M	F	M	F
			(21)	(22)	(23)	(24)	(25)	(26)	(27)	(28)
1	8	Mudithanondal	35	..	..	..	39	2	78	5
2	9	Kattalangulam	22	..	66	91	70	89	32	3
3	65a/b	Sankaraperi	19	1	..	..	7	27	103	20
4	66	Allikulam	13	..	..	..	..	..	1	..
5	67	Keelathattaparai	..	..	193	82	..	..	10	..
6	68	Melathattaparai	48	..	693	285	11	..	14	..
7	69	Umarikottai	32	5	1	..	14	13	12	..
8	73	Ramanathapuram	3	..	..	..	..	..	..	..
9	74	Varthagareddipatti	5	..	..	..	13	..	5	1
10	75	Thimmarajapuram	23	..	..	..	5	..	10	..
11	76	Dalavoipuram	..	..	..	..	1	..	5	..
12	77	Ramasamipuram	..	..	..	..	..	..	2	..
13	78	Perurani	..	..	..	..	4	..	1	..
14	79	Vadakkusilukanpatti	..	..	3	..	12	..	1	..
15	81	Therkkusilukanpatti	1	..	83	6	2	..	7	..
16	82	Maravan Madam	4	..	23	..	3	..	175	5
17	83	Kulayankarisal	52	..	..	..	21	5	25	2
18	84	Kumaragiri	27	4	25	1	9	2	319	1
19	85	Servaikaranmadam	13	22	1	..	165	3	26	5
20	89	Pulipanchankulam	3	..	..	..	..	..	..	..
21	90a/b	Muthusamipuram	..	..	4	..	..	..	1	..
22	90b/b	Muthusamipuram	..	..	..	..	..	..	17	..
23	91	Senthilampannai	..	..	11	..	3	..	1	..
24	92	Koottudangadu	21	..	4	1	7	..	11	..
		Taluk Total	321	32	1,107	466	386	141	856	42

FOOT NOTE—

L. C. No.—

1 to 7	..	Refer Srivaikuntam Taluk.
10 to 61	..	Do.
62 to 64	..	Non-City Urban.
65b/b	..	Refer Tuticorin Municipality.
70 to 72, 80, 86 to 88	..	Refer Srivaikuntam Taluk.

CENSUS ABSTRACT—*concld.*

TALUK

WORKERS									
VI		VII		VIII		IX		X	
Construction.		Trade and Commerce.		Transport, Storage & Communications.		Other Services.		Non-workers.	
M	F	M	F	M	F	M	F	M	F
(29)	(30)	(31)	(32)	(33)	(34)	(35)	(36)	(37)	(38)
16	2	78	8	25	..	216	39	1,524	1,790
14	..	31	..	1	2	48	19	497	789
7	..	13	..	15	..	32	13	389	647
1	..	3	..	..	..	4	4	229	414
16	1	39	..	10	..	24	4	356	672
6	..	65	2	97	1	111	8	1,121	1,168
2	..	15	1	8	..	52	22	414	433
..	..	4	..	1	..	2	..	100	195
4	..	22	2	6	..	39	9	395	562
8	..	7	..	2	..	32	8	162	379
..	..	2	..	..	..	7	..	210	269
..	..	..	..	..	..	4	1	74	75
..	..	3	..	..	..	12	2	204	230
1	..	9	1	1	..	15	..	165	210
..	..	5	..	15	..	5	..	136	203
3	..	41	2	12	..	20	7	406	724
7	..	38	..	3	..	46	18	863	1,785
23	2	158	5	30	..	166	60	1,378	2,717
4	..	29	3	8	1	42	21	834	1,666
..	..	..	—	—	—	—	—	4	6
..		10	1	3	..	6	1	77	105
..	..	5	—	1	—	5	1	75	115
..		3	—	5	—	—	—	42	75
3	—	24	—	11	—	54	9	450	710
115	5	604	25	290	4	944	246	10,105	15,939

APPENDIX.

STATEMENT SHOWING A LIST OF REVENUE VILLAGES FORMING PART OF PANCHAYATS,

4. TUTICORIN TALUK.

L.C. No.	*Name of Village.*	*Name of Panchayat in which included with alphabetical indications for the total segment.*	*Cross reference for the other segment/segments of the Panchayat.*
(1)	(2)	(3)	(4)
65 a/b	Sankaraperi	.. Sankaraperi a/b ..	.. 89 for b/b
67	Keelathattaparai ..	.. Keelathattaparai a/b ..	.. 91 for b/b.
73	Ramanathapuram ..	.. Varthagareddipatti b/b	.. 74 for a/b.
74	Varthagareddipatti ..	.. Varthagareddipatti a/b	.. 73 for b/b.
75	Thimmarajapuram ..	.. Thimmarajapuram a/c	.. 77 for b/c, 78 for c/c.
77	Ramasamipuram ..	.. Thimmarajapuram b/c	.. 75 for a/c, 78 for c/c.
78	Peruarani	.. Thimmarajapuram c/c	.. 75 for a/c, 77 for b/c.
79	Vadakkusilukkanpatti ..	.. Vadakkusilukkanpatti a/b	.. 90 a/b for b/b.
82	Maravan Madam ..	.. Maravan Madam a/b ..	.. 90 b/b for b/b.
89	Pulipanchankulam ..	.. Sankaraperi b/b ..	.. 65 a/b for a/b.
90 a/b	Muthusamipuram ..	.. Vadakkusilukkanpatti b/b	.. 79 for a/b.
90 b/b	Muthusamipuram ..	.. Maravan Madam b/b ..	.. 82 for a/b.
91	Senthilampannai ..	.. Keelathattaparai b/b	.. 67for a/b.

URBAN BLOCKWISE PRIMARY

4. TUTICORIN

Serial number.	Location Code No.	Name of Town/Ward/ Enumerator's Block No.	Area of Town in sq. km.	Occupied Residential Houses.	No. of House-holds.	Total Population including Institutional and Houseless Population.		
						P	M	F
(0)	(1)	(2)	(3)	(4)	(5)	(6)	(7)	(8)
		TUTICORIN AGGLOMERATION :	138.71	36,916	38,230	181,913	92,010	89,903
		VIII TUTICORIN (M)						
1		WARD/E.B. No.— 1/214		104	106	544	293	251
2		1/215		181	181	772	398	374
3		1/216		99	99	423	212	211
4		1/217		79	79	307	150	157
5		1/218		182	185	817	453	364
6		1/219		138	138	558	293	265
7		1/220		162	162	658	321	337
8		1/221		134	134	567	280	287
9		1/312		164	166	786	408	378
		Total		1,243	1,250	5,432	2,808	2,624
10		2/128		76	76	344	170	174
11		2/129		99	99	443	224	219
12		2/130		137	137	550	268	282
13		2/131		137	137	539	262	277
14		2/132		87	87	369	176	193
15		2/133		130	132	569	277	292
16		2/134		99	99	452	228	224
17		2/135		109	110	441	220	221
18		2/136		134	136	545	274	271
19		2/137		82	82	331	167	164
		Total		1,090	1,095	4,583	2,266	2,317
20		3/222		156	156	651	327	324
21		3/223		124	127	591	258	333
22		3/224		150	160	653	340	313
23		3/225		115	116	464	233	231
24		3/313		91	91	384	191	193
25		3/314		151	151	642	308	334
26		3/315		171	171	637	307	330
		Total		958	972	4,022	1,964	2,058

CENSUS ABSTRACT.

TALUK

Scheduled Castes.		Scheduled Tribes.		Literate and Educated Persons.		WORKERS. Total Workers (i—ix)		I Cultivators.		II Agricultural Labourers.	
M	F	M	F	M	F	M	F	M	F	M	F
(9)	(10)	(11)	(12)	(13)	(14)	(15)	(16)	(17)	(18)	(19)	(20)
7,506	7,210	16	10	61,736	45,518	45,561	8,255	1,104	244	1,044	594
9	6	..	..	192	119	145	18	..	..	..	..
9	13	..	..	241	162	221	53	..	..	..	..
1	2	..	..	145	90	118	33	..	..	..	..
11	13	..	..	78	47	79	27	..	..	..	..
105	21	..	..	304	146	200	36	..	..	..	..
32	20	..	..	161	74	152	17	..	..	..	..
105	110	12	5	160	76	167	53	..	..	..	..
..	..	..	..	177	111	165	39	1	..	..	..
..	..	2	3	235	149	206	40	..	..	..	..
272	185	14	8	1,693	974	1,453	316	1	..	..	..
..	..	..	..	116	91	81	2	..	..	..	..
1	1	..	..	160	118	104	9	..	..	..	..
—	—	..	..	194	110	154	15	—	..	..	..
..	—	..	..	163	101	150	21	..	..	..	..
34	38	—	..	131	93	96	22	..	..	..	..
—	—	—	..	181	155	158	94	..	..	..	..
4	6	..	..	167	120	98	17	..	..	..	..
1	—	..	..	166	120	112	17	..	..	..	..
—	—	—	..	154	72	153	1	..	..	..	..
—	—	—	..	100	58	86	2	..	..	..	..
40	45	—	..	1,532	1,038	1,192	200	..	..	..	..
109	105	—	..	211	130	140	22	..	..	..	..
—	..	..	..	165	146	129	72	..	..	..	..
..	..	..	..	238	138	175	24	..	..	..	..
..	..	..	..	169	106	121	28	..	..	..	..
5	3	..	..	94	55	103	16	..	..	..	..
..	..	..	..	175	121	165	38	..	..	1	..
..	..	..	..	153	86	185	44	..	..	..	..
114	108	..	..	1,205	782	1,018	244	..	..	1	..

URBAN BLOCKWISE PRIMARY

4. TUTICORIN

Serial number.	Location Code No.	Name of Town/Ward/ Enumerator's Block No.	WORKERS. III Livestock, Forestry, Fishing, Hunting. Plantations, Orchards & Allied activities. M	F	IV Mining and Quarrying. M	F	(V) Manufacturing, Processing, Servicing and Repairs. (a) Household Industry. M	F	(b) Other than Household Industry. M	F
			(21)	(22)	(23)	(24)	(25)	(26)	(27)	(28)
		TUTICORIN AGGLOMERATION—*cont.* ..	2,358	102	16	6	656	250	13,232	3,008
		VIII. TUTICORIN(M)—*cont.*								
1		WARD/E.B. No.— 1/214	..	4	..	..	..	..	64	6
2		1/215	7	2	..	..	5	..	97	24
3		1/216	..	..	..	..	3	..	16	2
4		1/217	1	3	..	..	4	..	18	6
5		1/218	1	..	..	..	..	..	31	4
6		1/219	..	..	..	..	3	..	28	..
7		1/220	..	2	..	..	11	..	30	2
8		1/221	1	..	..	..	..	..	46	5
9		1/312	1	5	..	..	..	..	33	23
		Total ..	11	16	..	..	26	..	418	74
10		2/128	..	..	..	..	7	..	17	..
11		2/129	1	..	..	..	1	..	17	3
12		2/130	..	..	..	..	..	..	54	2
13		2/131	..	..	..	..	..	..	38	2
14		2/132	..	1	..	..	14	1	9	3
15		2/133	1	..	..	..	..	..	20	1
16		2/134	1	1	..	..	1	1	30	..
17		2/135	..	..	..	..	21	..	15	..
18		2/136	1	..	..	..	..	..	51	—
19		2/137	..	..	..	..	23	..	18	..
		Total ..	4	2	..	..	67	2	269	12
20		3/222	1	..	..	..	1	..	41	2
21		3/223	2	..	..	..	..	..	37	..
22		3/224	21	1	..	..	1	..	64	2
23		3/225	3	..	..	..	4	..	57	10
24		3/313 ..	1	..	2	..	4	2	32	10
25		3/314	3	..	..	1	..	..	96	29
26		3/315	..	1	..	..	5	3	91	17
		Total ..	31	3	2	1	15	5	413	70

CENSUS ABSTRACT—*cont.*

TALUK.

WORKERS.									
VI		VII		VIII		IX		X	
Construction.		Trade and Commerce.		Transport, Storage and Communications.		Other Services.		Non-workers.	
M	F	M	F	M	F	M	F	M	F
(29)	(30)	(31)	(32)	(33)	(34)	(35)	(36)	(37)	(38)
1,698	305	10,625	700	7,916	629	6,902	2,417	46,449	81,648
..	2	22	1	39	2	20	3	148	233
4	2	22	2	33	..	53	23	177	321
7	4	40	9	24	1	28	16	94	178
6	2	16	..	14	..	20	16	71	130
13	2	56	7	51	9	48	14	253	328
5	..	26	..	40	3	50	14	141	248
8	..	28	4	29	3	61	41	154	284
7	8	41	7	52	2	17	17	115	248
8	3	54	3	35	..	20	6	202	338
58	23	305	38	317	20	317	150	1,355	2,308
9	..	17	..	13	..	18	2	89	172
18	..	30	..	35	1	17	5	120	210
11	1	11	..	44	2	34	10	114	267
5	4	29	2	46	4	32	8	112	256
2	..	22	..	28	..	21	17	80	171
27	5	16	1	18	1	76	86	119	198
8	3	27	2	17	..	14	10	130	072
..	..	28	2	29	3	19	12	108	204
14	..	46	..	31	..	1	1	121	276
..	..	24	..	11	..	10	2	81	18
89	13	250	7	252	11	261	153	1,074	2,117
6	..	29	1	17	1	45	18	187	302
10	5	33	1	18	1	29	65	129	261
6	..	45	3	19	6	19	12	165	289
2	2	24	5	18	4	13	7	112	203
6	..	28	1	22	..	8	3	88	177
15	3	16	2	19	1	15	2	143	296
9	2	33	4	35	9	12	8	122	286
54	12	208	17	148	22	141	115	946	1,814

URBAN BLOCKWISE PRIMARY

4. TUTICORIN

Serial number.	Location Code No.	Name of Town/Ward/ Emunerators Block No.	Area of Town in sq. km.	Occupied Residential Houses.	Number of House-holds.	Total population including Institutional and Houseless Population.		
						P	M	F
(0)	(1)	(2)	(3)	(4)	(5)	(6)	(7)	(8)
	VIII	TUTICORIN(M)—*cont.*						
27		WARD/E.B. No.— 4/138	..	117	117	495	266	229
28		4/139	..	138	142	547	272	275
29		4/140	..	135	135	580	293	287
30		*4/141*	..	*114*	*115*	*576*	*292*	*284*
31		4/142	..	114	114	481	237	244
32		4/143	..	99	99	395	199	196
33		4/144	..	139	139	617	296	321
34		4/145	..	153	153	681	321	360
		Total ..	..	1,009	1,014	4,372	2,176	2,196
35		5/146	..	94	94	408	200	208
36		5/147	..	84	84	416	216	200
37		5/148	..	98	100	464	243	221
38		5/149	..	143	143	611	325	286
39		5/150	..	101	101	419	212	207
40		5/151	..	224	232	1,008	474	534
41		5/152	..	112	112	589	307	282
42		5/153	..	44	44	240	107	133
43		5/154	..	182	182	701	367	334
		Total ..	..	1,082	1,092	4,856	2,451	2,405
44		6/155	..	118	119	669	330	339
45		6/156	..	133	134	635	331	304
46		6/157	..	99	99	538	267	271
47		6/158	..	107	108	499	266	233
48		6/159	..	100	100	494	255	239
49		6/160	..	73	73	402	209	193
50		6/161	..	159	159	956	498	458
51		6/162	..	123	125	577	298	279
		Total ..	..	912	917	4,770	2,454	2,316

CENSUS ABSTRACT—*cont.*

TALUK

Scheduled Castes.		Scheduled Tribes		Literate and Educated Persons.		WORKERS					
						Total Workers (i—ix).		I Cultivators		II Agricultural Labourers	
M	F	M	F	M	F	M	F	M	F	M	F
(9)	(10)	(11)	(12)	(13)	(14)	(15)	(16)	(17)	(18)	(19)	(20)
..	..	..	..	181	119	132	17	..	..	..	..
6	4	..	..	199	91	145	29	..	..	..	..
..	..	..	..	207	124	144	22	..	..	1	..
..	..	..	..	237	176	121	30	1	1	..	..
..	..	..	..	158	106	109	21	1	..	..	..
..	..	..	..	165	96	89	11	..	..	..	..
68	71	..	..	178	119	133	20	..	..	..	..
..	..	..	..	212	159	156	43	..	..	..	..
74	75	..	..	1,537	990	1,029	193	2	1	1	..
5	4	..	..	153	107	115	26	2	..	..	..
2	3	..	..	130	93	99	15	..	..	..	..
7	7	..	..	129	84	141	20	..	..	..	..
..	..	..	..	201	138	164	35	..	..	..	..
..	..	..	..	114	71	113	5	..	..	..	..
63	96	..	..	224	184	263	55	..	..	..	..
..	..	..	..	262	191	141	11	..	..	..	..
1	1	..	..	48	18	58	..	..	..	..	..
..	..	..	..	170	100	207	20	..	..	..	..
78	111	..	..	1,431	986	1,301	196	2	..	..	..
11	8	..	..	151	123	175	14	..	..	..	..
9	8	..	..	125	82	158	2	..	..	..	..
..	..	..	..	151	129	121	36	..	..	..	..
43	42	..	..	107	55	129	9	..	..	..	..
..	..	..	..	50	39	128	10	..	..	..	..
17	16	..	..	83	74	107	1	..	..	..	..
..	..	..	..	136	88	237	12	..	..	..	..
55	46	..	..	188	128	169	14	..	..	..	..
135	120	..	..	991	718	1,274	98	..	..	..	..

URBAN BLOCKWISE PRIMARY

4. TUTICORIN

Serial number.	Location Code No.	Name of Town/Ward/Enumerator's Block No.	WORKERS. III Livestock, Forestry, Fishing, Hunting, Plantations, Orchards & Allied activities. M	F	IV Mining and Quarrying. M	F	(V) Manufacturing, Processing, Servicing and Repairs. (a) Household Industry. M	F	(b) Other than Household Industry. M	F
			(21)	(22)	(23)	(24)	(25)	(26)	(27)	(28)
		VIII TUTICORIN(M)—*cont.*								
27		WARD/E.B. No. 4/138	2	..	..	..	..	..	53	5
28		4/139	1	..	..	..	6	1	27	..
29		4/140	..	..	..	..	17	..	16	..
30		4/141	..	..	..	..	..	..	51	9
31		4/142	3	..	..	..	5	2	42	9
32		4/143	..	..	..	..	..	..	41	4
33		4/144	..	..	..	..	..	..	51	4
34		4/145	3	..	..	..	9	12	48	14
		Total ..	9	..	..	..	37	15	329	45
35		5/146	1	..	..	..	2	..	30	5
36		5/147	2	..	..	1	..	..	37	6
37		5/148	9	..	..	..	..	..	31	..
38		5/149	12	..	..	..	..	..	43	10
39		5/150	8	..	..	..	..	..	37	2
40		5/151	47	2	..	..	3	..	61	4
41		5/152	3	1	..	..	1	..	101	4
42		5/153	30	..	..	..	..	..	2	..
43		5/154	2	..	..	..	5	..	65	2
		Total ..	114	3	..	1	11	..	407	33
44		6/155	105	1	..	..	..	..	8	
45		6/156	104	2	..	..	1	..	6	..
46		6/157	41	..	..	..	..	..	19	15
47		6/158	11	1	..	..	..	..	13	1
48		6/159 ..	75	..	..	..	..	..	19	8
49		6/160	3	..	..	..	..	..	5	1
50		6/161	266	12	1	..	..	..	2	..
51		6/162	77	2	..	..	..	..	15	..
		Total ..	682	18	1	..	1	..	87	28

CENSUS ABSTRACT—*cont.*

TALUK.

WORKERS.									
VI Construction.		VII Trade and Commerce.		VIII Transport, Storage & Communications.		IX Other Services.		X Non-workers.	
M	F	M	F	M	F	M	F	M	F
(29)	(30)	(31)	(32)	(33)	(34)	(35)	(36)	(37)	(38)
2	..	38	3	22	6	15	3	134	212
10	2	47	18	35	..	19	8	127	246
9	1	32	5	26	..	43	16	149	265
1	..	32	2	8	10	28	8	171	254
1	6	33	2	13	..	11	2	128	223
9	1	11	..	19	..	9	6	110	185
3	2	12	1	27	..	40	13	163	301
4	4	45	4	27	1	20	8	165	371
39	**16**	**250**	**35**	**177**	**17**	**185**	**64**	**1,147**	**2,009**
4	2	42	4	27	3	7	12	85	182
6	3	23	..	23	1	8	4	117	185
2	1	23	1	34	1	42	26	102	192
3	1	33	6	48	6	25	12	161	251
4	1	9	..	30	1	25	1	99	202
25	29	27	4	79	9	21	7	211	479
..	..	21	2	8	..	7	4	166	271
..	..	7	..	16	..	3	..	49	133
12	..	38	7	71	5	14	6	160	314
56	**37**	**223**	**24**	**336**	**26**	**152**	**72**	**1,150**	**2,209**
4	1	12	5	36	1	10	3	155	325
1	..	19	..	23	..	4	..	173	302
1	2	7	5	38	14	15	..	146	235
9	..	38	2	37	5	21	..	137	224
..	..	9	..	7	1	18	1	127	229
..	..	80	..	17	—	2	—	102	196
..	..	5	..	13	—	—	—	211	442
7	3	11	4	47	5	12	..	129	26
22	**6**	**181**	**16**	**218**	**26**	**82**	**4**	**1,180**	**2,218**

URBAN BLOCKWISE PRIMARY

4. TUTICORIN

Serial number.	Location Code No.	Name of Town/Ward/Enumerator's Block No	Area of Town in Sq. km.	Occupied Residential Houses.	No. of House-holds.	Total Population including Institutional and Houseless Population.		
						P	M	F
(0)	(1)	(2)	(3)	(4)	(5)	(6)	(7)	(8)
		VIII TUTICORIN (M)—*cont.*						
52		Ward/EB No. 7/263 ..	.. ..	102	102	541	276	265
53		7/264 ..	.. ..	101	108	437	215	222
54		7/265 ..	.. ..	93	93	675	332	343
55		7/266 ..	.. ..	109	109	555	290	265
56		7/267 ..	.. ..	139	139	650	347	303
57		7/268 ..	.. ..	104	109	697	428	269
58		7/269 ..	.. ..	47	48	252	125	127
59		7/270 ..	.. ..	96	100	543	262	281
60		7/271 ..	.. ..	75	83	419	215	204
61		7/316 ..	.. ..	2	4	656	59	597
			Total ..	868	895	5,425	2,549	2,876
62		8/247 ..	.. ..	119	121	538	276	262
63		8/248 ..	.. ..	98	98	484	251	233
64		8/249 ..	.. ..	68	68	380	190	190
65		8/250 ..	.. ..	72	77	343	175	168
66		8/251 ..	.. ..	20	21	147	72	75
67		8/252 ..	.. ..	151	154	728	357	371
68		8/253 ..	.. ..	87	96	441	228	213
69		8/254 ..	.. ..	76	97	420	214	206
			Total ..	691	732	3,481	1,763	1,718
70		9/255 ..	.. ..	79	88	389	210	179
71		9/256 ..	.. ..	137	138	610	312	298
72		9/257 ..	.. ..	107	107	463	232	231
73		9/258 ..	.. ..	45	45	221	120	101
74		9/259 ..	.. ..	92	93	482	243	239
75		9/260 ..	.. ..	76	81	394	195	199
76		9/261	.. ..	81	90	467	231	236
77		9/262 ..	.. ..	81	85	394	204	190
			Total ..	698	727	3,420	1,747	1,673

CENSUS ABSTRACT—*cont.*

TALUK.

Scheduled Castes.		Scheduled Tribes.		Literate and Educated Persons.		WORKERS. Total Workers (i—ix).		I Cultivators.		II Agricultural Labourers.	
M	F	M	F	M	F	M	F	M	F	M	F
(9)	10)	(11)	(12)	(13)	(14)	(15)	(16)	(17)	(18)	(19)	(20)
1	1	..	..	215	165	120	1	..	..	..	..
..	..	..	..	176	133	121	3	..	..	1	..
..	..	..	..	150	148	144	4	..	..	..	..
..	..	..	..	208	190	136	5	..	..	..	..
15	26	..	..	274	203	142	6	..	..	..	..
37	9	..	..	378	190	115	19	2	..	..	..
..	..	..	..	90	94	49	5	..	..	..	..
..	..	..	..	221	215	123	6	2	..	..	..
..	..	..	..	175	146	102	19	..	..	..	..
..	54	..	..	5	597	59	99	..	..	..	..
53	90	..	..	1,892	2,081	1,111	167	4	..	1	..
..	..	..	..	177	111	133	12	..	..	..	..
34	28	..	..	172	140	117	7	1	..	..	..
3	4	..	..	135	131	66	25	1	..	..	..
94	78	..	..	91	67	92	22	..	..	..	..
24	20	..	..	40	31	59	15	..	..	..	..
..	..	..	..	252	207	169	15	1	..	..	..
..	..	..	..	176	144	106	11	..	..	..	..
..	..	..	..	144	109	117	5	..	..	..	..
155	130	..	..	1,187	940	839	112	3	..	..	..
..	..	..	..	150	104	97	3	..	..	..	..
..	..	..	..	258	210	144	..	..	..	..	..
..	..	..	..	183	148	113	4	..	..	..	..
..	..	..	..	109	82	53	9	..	..	..	..
..	..	..	..	206	187	82	11	..	..	..	..
..	..	..	..	145	131	83	5	..	..	..	..
..	..	..	..	186	149	104	18	..	..	..	..
..	..	..	..	174	114	105	17	..	..	..	..
..	..	..	..	1,411	1,125	781	67	..	..	..	..

URBAN BLOCKWISE PRIMARY

4. TUTICORIN

Serial number.	Location Code No.	Name of Town/Ward/Enumerator's Block No.	WORKERS. III Livestock, Forestry, Fishing, Hunting, Plantations, Orchards & Allied activities. M	III F	IV Mining and Quarrying. M	IV F	(V) Manufacturing, Processing, Servicing and Repairs. (a) Household Industry. M	(a) F	(b) Other than Household Industry. M	(b) F
			(21)	(22)	(23)	(24)	(25)	(26)	(27)	(28)
		VIII TUTICORIN (M)—*cont.*								
52		Ward/EB No. 7/263	21	..	..	..	..	..	17	..
53		7/264	..	..	..	..	..	..	33	1
54		7/265	124	2	..	..	..	1	6	..
55		7/266	41	..	..	..	..	..	17	..
56		7/267	..	..	..	..	..	..	9	..
57		7/268	..	..	..	..	..	..	26	2
58		7/269	..	..	..	..	1	..	8	..
59		7/270	1	..	..	..	2	..	27	1
60		7/271	2	..	..	..	..	4	15	..
61		7/316	..	..	..	..	..	..	..	..
		Total ..	189	2	..	..	3	5	158	4
62		8/247	..	..	..	..	1	1	36	3
63		8/248	41	..	..	..	2	..	17	..
64		8/249	22	..	..	..	..	1	9	6
65		8/250	3	..	..	..	1	..	28	2
66		8/251	12	..	..	..	..	..	4	..
67		8/252	21	..	..	..	..	..	34	2
68		8/253	..	..	..	..	..	..	35	..
69		8/254	15	..	..	..	14	..	33	..
		Total ..	114	..	..	..	18	2	196	13
70		9/255	1	..	..	..	1	..	24	..
71		9/256	..	..	..	..	2	..	54	..
72		9/257	..	..	..	..	14	1	19	..
73		9/258	2	..	..	..	4	..	8	4
74		9/259	2	..	..	..	2	..	23	1
75		9/260	10	..	..	..	..	..	12	1
76		9/261	8	..	..	..	24	1	2	..
77		9/262	1	1	..	..	3	..	21	1
		Total ..	24	1	..	..	50	2	163	7

CENSUS ABSTRACT—*cont.*

TALUK

WORKERS.									
VI Construction.		VII Trade and Commerce.		VIII Transport, Storage & Communications.		IX Other Services.		X Non-workers.	
M	F	M	F	M	F	M	F	M	F
(29)	(30)	(31)	(32)	(33)	(34)	(35)	(36)	(37)	(38)
..	..	47	..	19	..	16	1	156	264
4	..	37	..	20	..	26	2	94	219
..	..	5	..	3	..	6	1	188	339
2	..	23	..	42	..	11	5	154	260
..	..	3	..	2	..	128	6	205	297
..	..	35	..	15	1	37	16	313	250
..	..	11	..	25	..	4	5	76	122
1	..	40	..	18	..	32	5	139	275
..	..	26	1	37	1	22	13	113	185
..	..	..	58	59	..	..	41	..	498
7	..	**227**	**59**	**240**	**2**	**282**	**95**	**1,438**	**2,709**
6	..	44	4	22	..	24	4	143	250
5	2	13	1	20	..	18	4	134	226
1	3	6	3	12	..	15	12	124	165
..	..	8	..	32	2	20	18	83	146
2	..	4	..	13	1	4	14	33	60
2	1	34	4	35	1	42	7	188	356
3	1	26	1	21	—	21	9	122	202
8	1	16	...	17	—	14	4	97	201
27	**8**	**151**	**13**	**172**	**4**	**158**	**72**	**924**	**1,606**
1	..	35	..	13	1	22	2	113	76
1	..	40	...	15	—	32	—	168	298
3	..	38	—	14	—	25	3	119	227
..	..	17	1	4	—	18	4	67	92
1	..	14	2	25	..	15	8	161	228
7	..	22	1	16	..	16	3	112	194
1	..	20	1	14	..	35	16	127	218
..	..	12	1	20	..	48	14	99	178
14	..	**198**	**6**	**121**	**1**	**211**	**50**	**966**	**1,608**

URBAN BLOCKWISE PRIMARY

4. TUTICORIN

Serial number.	Location Code No.	Name of Town/Ward/Enumerator's Block No.	Area of Town in Sq. km.	Occupied Residential Houses.	No. of Households.	Total Population including Institutional and Houseless Population.		
						P	M	F
(0)	(1)	(2)	(3)	(4)	(5)	(6)	(7)	(8)
		VIII. TUTICORIN (M)—*cont.*						
78		Ward/EB No. 10/226	..	87	90	420	192	228
79		10/227	..	63	70	375	192	183
80		10/228	..	91	91	462	226	236
81		10/229	..	110	118	620	282	338
82		10/230	..	132	145	677	340	337
83		10/231	..	92	92	498	252	246
84		10/232	..	80	80	384	182	202
85		10/233	..	82	82	386	187	199
		Total ..	..	737	768	3,822	1,853	1,969
86		11/234	..	72	72	424	220	204
87		11/235	..	135	135	604	303	301
88		11/236	..	100	100	470	228	242
89		11/237	..	127	129	577	292	285
90		11/238	..	115	115	542	272	270
91		11/239	..	109	109	493	251	242
92		11/240	..	107	108	532	261	271
93		11/241	..	115	119	522	259	263
94		11/242	..	76	80	373	195	178
95		11/243	..	84	84	462	239	223
96		11/244	..	100	100	467	245	222
97		11/245	..	93	93	410	215	195
98		11/246	..	105	105	465	243	222
99		11/187	..	52	52	253	117	136
100		11/188	..	17	17	66	33	33

CENSUS ABSTRACT—*cont.*

TALUK.

Scheduled Castes.		Scheduled Tribes.		Literate and Educated Persons.		WORKERS. Total Workers (i—ix).		I Cultivators.		II Agricultural Labourers.	
M	F	M	F	M	F	M	F	M	F	M	F
(9)	(10)	(11)	(12)	(13)	(14)	(15)	(16)	(17)	(18)	(19)	(20)
..	..	..	..	168	153	110	4	..	..	..	..
..	..	..	..	162	125	80	6	..	..	..	..
..	..	..	..	197	173	110	13	..	..	..	..
..	..	..	..	230	257	136	19	..	..	..	..
135	142	..	..	241	200	152	19	..	..	..	..
..	..	..	..	196	196	107	18	..	..	..	..
..	..	..	..	155	135	91	8	..	..	..	..
..	..	..	..	157	144	89	12	..	..	..	..
135	142	..	..	1,506	1,383	875	99	..	..	..	..
8	7	..	..	178	144	101	7	..	..	..	..
..	..	..	..	224	197	134	20	..	..	..	..
..	..	..	..	165	152	105	15	..	..	..	..
..	..	..	..	213	174	126	20	..	..	..	..
36	37	..	..	208	159	125	20	..	..	..	..
..	..	..	..	199	154	109	24	..	..	..	..
1	4	..	..	216	191	125	10	..	..	..	..
..	..	..	..	213	167	127	19	1	..	..	..
..	..	..	..	150	105	92	13	..	..	..	..
..	..	..	..	177	144	91	14	..	..	..	..
..	..	..	..	184	117	108	9	..	..	..	..
..	..	..	..	150	107	91	16	..	..	..	..
34	27	..	..	167	114	113	10	..	..	..	..
—	..	..	..	94	102	54	17	..	..	..	..
—	..	..	..	15	16	16	6	..	..	..	..

URBAN BLOCKWISE PRIMARY

4. TUTICORIN

Serial Number	Location Code No.	Name of Town/Ward/ Enumerator's Block No.	WORKERS. III Livestock, Forestry, Fishing, Hunting, Plantations, Orchards & Allied activities. M	III F	IV Mining and Quarrying. M	IV F	(V) Manufacturing, Processing, Servicing and Repairs. (a) Household Industry. M	(a) F	(b) Othar than Household Industry. M	(b) F
			(21)	(22)	(23)	(24)	(25)	(26)	(27)	(28)
		VIII TUTICORIN (M)—*cont.*								
78		Ward/EB No· 10/226	1	..	...	..	9	..	48	..
79		10/227	..	..	..	..	29	...	11	..
80		10/228	..	..	...	..	1	...	39	1
81		10/229	1	..	...	..	...	...	34	4
82		10/230	..	..	..	...	5	1	27	5
83		10/231	3	..	...	...	...	...	27	1
84		10/232	..	..	...	...	...	...	57	1
85		10/233	..	..	..	..	1	1	37	2
		Total ...	5	...	...	...	45	2	280	14
86		11/234	..	..	..	..	..	..	46	1
87		11/235	1	..	..	..	..	..	56	5
88		11/236	..	..	..	..	..	..	34	7
89		11/237	..	..	..	..	1	..	49	3
90		11/238	..	..	..	..	3	..	37	2
91		11/239	1	..	...	...	...	...	40	7
92		11/240	..	..	..	..	...	...	42	..
93		11/241	..	..	..	..	43	6	2	..
94		11/242	..	..	..	..	1	1	33	2
95		11/243	..	..	..	..	...	..	27	3
96		11/244	..	..	..	..	1	..	48	2
97		11/245	4	..	..	..	...	..	25	3
98		11/246	..	..	..	..	...	..	43	...
99		11/187	..	..	..	..	1	1	13	1
100		11/188	...	..	..	..	..	..	3	5

CENSUS ABSTRACT—*cont.*

TALUK.

WORKERS.									
VI		VII		VIII		IX		X	
Construction.		Trade and Commerce.		Transport, Storage & Communications.		Other Services.		Non-workers.	
M	F	M	F	M	F	M	F	M	F
(29)	(30)	(31)	(32)	(33)	(34)	(35)	36)	(37)	(38)
..	..	29	..	11	..	12	4	82	224
..	..	19	..	2	..	19	6	112	177
1	..	32	1	13	..	24	11	116	223
..	..	36	3	49	1	16	11	146	319
13	..	19	2	57	5	31	6	188	318
1	..	22	..	40	..	14	17	145	228
..	..	18	1	6	..	10	6	91	194
..	..	33	1	5	..	13	8	98	187
15	..	208	8	183	6	139	69	978	1,870
4	—	30	—	6	1	15	5	119	197
1	..	45	1	15	2	16	12	169	281
..	..	48	—	10	2	13	6	123	227
3	..	37	7	16	..	20	10	166	265
8	6	19	1	19	2	39	9	147	250
1	..	35	1	15	8	17	8	142	218
..	..	33	..	13	..	37	10	136	261
3	..	35	..	26	1	17	12	132	244
3	..	26	5	12	1	17	4	103	165
2	..	32	..	13	..	17	11	148	209
2	..	34	1	8	1	15	5	137	213
1	..	14	4	26	1	21	8	124	179
2	..	21	1	28	3	19	6	130	212
..	..	21	..	5	1	14	14	63	119
..	..	6	..	4	1	3	—	17	27

URBAN BLOCKWISE PRIMARY

4. TUTICORIN

Serial Number.	Location Code No.	Name of Town/Ward/ Enumerator's Block No.	Area of Town in Sq. Km.	Occupied Residential Houses.	Number of Households.	Total Population including Institutional and Houseless Population.		
						P	M	F
(0)	(1)	(2)	(3)	(4)	(5)	(6)	(7)	(8)
	VIII	TUTICORIN (M)—*cont.*						
101		Ward/EB No. 11/189	..	102	103	477	234	243
102		11/190	..	92	97	453	224	229
103		11/191	..	53	58	286	138	148
104		11/192	..	50	52	253	118	135
		TOTAL	..	1,704	1,728	8,129	4,087	4,042
105		12/163	..	139	139	681	339	342
106		12/164	..	102	102	488	257	231
107		12/165	..	107	107	448	215	233
108		12/166	..	120	123	515	237	278
109		12/167	..	111	116	506	246	260
110		12/168	..	156	156	729	361	368
111		12/169	..	66	72	322	173	149
		TOTAL	..	801	815	3,689	1,828	1,861
112		13/170	..	142	142	672	347	325
113		13/171	..	119	123	594	318	276
114		13/172	..	121	121	574	284	290
115		13/173	..	87	94	424	212	212
116		13/174	..	90	92	405	207	198
117		13/175	..	111	115	580	288	292
118		13/176	..	69	69	330	171	159
119		13/177	..	83	84	394	196	198
		TOTAL	..	822	840	3,973	2,023	1,950
120		14/178	..	143	144	711	348	363
121		14/179	..	67	67	346	180	166
122		14/180	..	68	68	371	191	180
123		14/181	..	140	142	729	369	360
124		14/182	..	133	135	694	349	345
125		14/183	..	93	93	469	241	228
126		14/184	..	90	90	396	199	197
127		14/185	..	75	76	375	186	189
128		14/186	..	96	98	527	278	249
		TOTAL	..	905	913	4,618	2,341	2,277

CENSUS ABSTRACT—*cont.*

TALUK.

Scheduled Castes.		Scheduled Tribes.		Literate and Educated Persons.		WORKERS. Total Workers (i—ix).		I Cultivators.		II Agricultural Labourers.	
M	F	M	F	M	F	M	F	M	F	M	F
(9)	(10)	(11)	(12)	(13)	(14)	(15)	(16)	(17)	(18)	(19)	(20)
..	..	..	..	183	123	101	3	..	—	—	..
..	..	..	..	165	142	112	16	..	..	—	..
..	..	..	..	118	91	68	11	..	..	—	..
..	..	..	..	101	83	62	6	..	..	—	..
79	75	..	..	3,123	2,492	1,850	256	1	..	—	..
..	..	..	..	273	210	144	21	..	..	—	..
..	..	..	..	198	128	130	29	..	—	—	..
..	..	..	..	169	98	126	32	..	—	—	..
..	..	..	..	173	132	138	1	..	..	..	..
..	..	..	..	214	149	142	42	..	..	—	..
..	..	..	..	274	182	189	62	..	—	..	..
..	..	..	..	126	77	94	33	..	—	—	..
..	..	..	..	1,427	926	963	220	..	..	—	..
..	..	..	..	244	151	165	13	..	..	—	..
..	..	..	..	232	126	142	3	..	..	—	..
..	..	..	..	209	155	143	5	1	..	..	..
..	..	..	..	156	102	104	3	..	..	—	..
—	—	..	..	151	96	119	21	..	..	—	..
..	..	..	..	204	161	132	8	..	..	—	..
—	—	—	—	128	96	77	8	..	..	..	..
—	—	—	—	163	103	96	2	..	..	..	..
..	—	—	..	1,487	990	978	63	1	..	..	..
..	—	..	..	274	215	159	10	1	..	..	..
..	—	..	..	140	91	76	1	..	..	1	..
..	..	..	..	149	107	71	3	1	..	..	..
..	..	..	..	294	224	169	14	..	..	..	..
..	—	..	..	294	261	157	9	..	..	..	..
..	..	..	..	203	160	109	8	..	..	..	..
..	..	..	..	157	110	107	2	..	..	..	..
..	..	..	..	158	150	81	9	1	..	..	..
14	14	..	..	240	191	121	5	..	..	..	..
44	14	..	..	1,909	1,509	1,050	61	3	..	1	—

URBAN BLOCKWISE PRIMARY

4. TUTICORIN

Serial Number.	Location Code No.	Name of Town/Ward/ Enumerator's Block No.	WORKERS. III Livestock, Forestry, Fishing, Hunting, Plantations, Orchards & Allied activities. M	III F	IV Mining and Quarrying. M	IV F	(V) Manufacturing, Processing, Servicing and Repairs. (a) Household Industry. M	(a) F	(b) Other than Household Industry. M	(b) F
			(21)	(22)	(23)	(24)	(25)	(26)	(27)	(28)
	VIII	TUTICORIN (M)—*cont.*								
101		Ward/E.B, No. 11/189	..	..	..	..	3	1	31	..
102		11/190	..	...	—	...	..	..	42	1
103		11/191	..	..	..	..	..	..	20	3
104		11/192	..	..	..	..	..	..	22	5
		TOTAL	6	..	..	..	53	2	613	50
105		12/163	..	..	..	..	1	..	51	13
106		12/164	..	..	..	..	1	..	45	6
107		12/165	..	..	..	..	..	..	85	31
108		12/166	..	..	..	..	...	..	92	..
109		12/167	..	..	..	..	..	..	33	2
110		12/168	1	..	..	..	4	..	56	55
111		12/169	..	..	..	..	..	..	37	30
		TOTAL	1	..	..	..	6	..	399	137
112		13/170	1	..	1	..	..	..	54	5
113		13/171	..	..	..	..	7	..	33	..
114		13/172	..	..	..	..	5	2	47	..
115		13/173	..	..	..	..	3	..	25	2
116		13/174	1	..	..	..	..	1	39	3
117		13/175	1	..	..	..	..	..	43	1
118		13/176	..	..	..	..	3	..	27	2
119		13/177	..	..	..	..	..	..	27	1
		TOTAL	3	..	1	..	18	3	295	14
120		14/178	..	..	..	..	5	..	33	1
121		14/179	..	...	—	...	9	...	14	...
122		14/180	1	..	...	...	...	9	25	..
123		14/181	2	...	...	—	9	..	53	1
124		14/182	6	...	—	...	6	..	22	..
125		14/183	...	—	—	—	7	..	25	...
126		14/184	..	—	—	—	—	..	43	1
127		14/185	2	...	1	—	4	..	17	..
128		14/186	—	...	..	..	...	..	26	—
		TOTAL	11	..	1	..	49	..	258	3

CENSUS ABSTRACT—*cont.*

TALUK.

WORKERS.									
VI		VII		VIII		IX		X	
Construction.		Trade and Commerce.		Transport, Storage & Communications.		Other Services.		Non-workers.	
M	F	M	F	M	F	M	F	M	F
(29)	(30)	(31)	(32)	(33)	(34)	(35)	(36)	(37)	(38)
..	..	30	..	27	..	10	2	133	240
3	..	39	7	17	2	11	6	112	213
..	..	25	1	11	..	12	7	70	137
..	..	19	..	11	..	10	1	56	129
33	6	549	29	282	26	323	136	2,227	3,786
.	..	49	3	19	2	24	3	195	321
..	..	42	7	32	12	10	4	127	202
..	..	12	..	19	..	10	1	89	201
13	..	14	..	19	..	..	1	99	277
3	..	70	2	25	29	11	9	104	218
2	..	82	2	27	..	17	5	172	306
1	..	45	1	5	..	6	2	79	116
19	..	314	15	146	43	78	25	865	1,641
8	..	39	..	30	..	32	8	182	312
7	..	35	..	26	..	34	3	176	273
2	..	42	..	25	2	21	1	141	285
7	..	15	..	34	1	20	..	108	209
2	..	24	4	34	2	19	11	88	177
1	..	30	..	22	..	35	7	156	284
6	..	17	4	15	..	9	2	94	151
2	..	24	1	28	..	15	..	100	196
35	..	226	9	214	5	185	32	1,045	1,887
7	..	50	2	27	..	36	7	189	353
..	..	21	..	8	..	23	1	104	165
..	..	12	..	8	1	15	2	120	177
5	1	48	1	23	1	29	10	200	346
1	..	51	..	20	1	51	8	192	336
1	..	32	2	16	..	28	6	132	220
..	..	32	..	8	..	24	1	02	195
	..	16	..	10	..	25	9	105	180
..	..	23	..	57	2	15	3	157	244
19	1	285	5	177	5	246	47	1,291	2,216

URBAN BLOCKWISE PRIMARY

4. TUTICORIN

Serial Number.	Location Code No.	Name of Town/Ward/ Enumerator's Block No.	Area of Town in Sq. Km.	Occupied Residential Houses.	Number of House-holds.	Total Population including Institutional and Houseless Population.		
						P	M	F
(0)	(1)	(2)	(3)	(4)	(5)	(6)	(7)	(8)
		VIII TUTICORIN (M)—*cont.*						
129		WARD/E.B. No. 15/106	..	79	79	397	196	201
130		15/107	..	60	60	344	176	168
131		15/108	..	89	90	498	246	252
132		15/109	..	94	99	596	308	288
133		15/110	..	87	87	476	252	224
134		15/111	..	84	84	433	214	219
135		15/112	..	105	105	584	294	290
136		15/113	..	122	122	651	336	315
137		15/277	..	41	44	252	121	131
		Total ..	..	761	770	4,231	2,143	2,088
138		16/114	..	80	80	422	226	196
139		16/115	..	62	62	329	179	150
140		16/116	..	68	68	392	188	204
141		16/193	..	76	88	472	218	254
142		16/194	..	50	50	285	142	143
143		16/195	..	123	124	627	301	326
144		16/196	..	108	108	527	275	252
145		16/197	..	130	132	702	311	391
		Total ..	..	697	712	3,756	1,840	1,916
146		17/206	..	89	89	386	192	194
147		17/207	..	96	96	460	239	221
148		17/208	..	89	93	455	239	216
149		17/209	..	104	105	461	252	209
150		17/210	..	108	109	509	255	254
151		17/211	..	90	97	474	233	241
152		17/212	..	82	84	413	204	209
153		17/213	..	127	129	511	265	246
154		17/285	..	51	51	252	123	129
		Total ..	..	836	853	3,921	2,002	1,919

CENSUS ABSTRACT—*cont.*

TALUK.

Scheduled Castes.		Scheduled Tribes.		Literate and Educated Persons.		WORKERS. Total Workers (i—ix).		I Cultivators.		II Agricultural Labourers.	
M	F	M	F	M	F	M	F	M	F	M	F
(9)	(10)	(11)	(12)	(13)	(14)	(15)	(16)	(17)	(18)	(19)	(20)
..	..	..	..	163	150	94	2	1	..	..	..
..	..	..	..	136	124	72	12	..	..	..	..
4	3	..	..	220	192	124	16	1	..	..	..
..	..	..	..	252	207	133	8	..	..	..	..
..	..	..	..	224	199	113	5	..	..	..	..
..	..	..	..	176	143	109	9	1	..	..	..
..	..	..	..	249	224	123	10	..	..	..	..
..	..	..	..	271	241	142	8	..	..	..	..
39	46	..	..	80	68	53	2	..	..	..	..
43	49	..	..	1,751	1,548	963	72	3	..	..	..
..	..	..	..	196	149	116	5	1	..	..	..
..	..	..	..	149	112	93	15	..	..	..	..
..	..	..	..	161	154	81	12	..	..	..	..
..	..	..	..	188	196	102	9	..	..	..	..
..	..	..	..	124	110	56	4	..	..	..	..
..	..	..	..	250	250	129	6	..	..	..	..
..	..	..	..	225	167	130	2	..	..	..	..
..	..	..	..	257	326	142	19	1	..	1	..
..	..	..	..	1,550	1,444	849	72	2	..	1	..
..	..	..	..	151	108	96	11	..	..	..	..
..	..	..	..	189	131	107	7	..	..	..	..
..	..	..	..	202	138	102	3	..	..	..	..
..	..	..	..	212	152	125	3	..	..	..	..
..	..	..	..	176	132	129	3	..	..	..	..
30	32	..	..	198	133	122	8	..	..	..	..
..	..	..	..	126	87	108	11	..	..	..	..
8	4	..	..	199	121	147	22	..	..	..	..
2	3	..	..	78	76	62	16	..	..	..	..
40	39	..	..	1,151	1,078	998	84	..	..	..	..

URBAN BLOCK-WISE PRIMARY

4. TUTICORIN

Serial Number	Location Code No.	Name of Town/Ward Enumerator's Block No.	WORKERS							
			III Livestock, Forestry, Fishing, Hunting, Plantations, Orchards and Allied activities.		IV Mining and Quarrying.		(V) Manufacturing, Processing, Servicing and Repairs. (a) Household Industry		(b) Other than Household Industry	
			M	F	M	F	M	F	M	F
			(21)	(22)	(23)	(24)	(25)	(26)	(27)	(28)
	VIII	TUTICORIN (M)—*cont.* WARD/E B. No.								
129		15/106	—	—	—	—	1	..	12	1
130		15/107	—	—	—	—	—	..	3	—
131		15/108	3	—	—	..	2	..	26	6
132		15/109	—	—	—	..	—	..	20	—
133		15/110	—	—	..	—	—	..	15	—
134		15/111	2	—	2	..	—	..	11	1
135		15/112	—	—	—	..	—	..	26	—
136		15/113	—	—	..	..	2	—	22	2
137		15/277	—	—	—	..	..	—	—	—
		TOTAL ...	5	—	2	—	5	—	135	10
138		16/114	—	—	—	—	—	—	15	—
139		16/115	—	—	—	—	—	..	11	4
140		16/116	—	—	—	—	—	..	3	—
141		16/193	—	..	—	..	—	..	17	—
142		16/194	..	..	..	—	2	..	14	—
143		16/195	..	—	—	..	—	..	16	1
144		16/196	2	..	..	..	—	—	14	—
145		16/197	..	..	..	—	..	..	15	—
		TOTAL —	2	—	—	—	2	..	105	5
146		17/206	—	—	..	—	—	..	6	4
147		17/207	3	—	—	..	..	..	17	1
148		17/208	..	..	..	—	—	..	20	..
149		17/209	..	..	..	..	..	..	18	..
150		17/210	..	..	—	—	4	..	20	..
151		17/211	..	..	..	—	—	..	46	3
152		17/212	1	..	..	—	—	..	38	1
153		17/213	3	..	..	—	..	..	24	2
154		17/285	1	..	..	..	..	..	23	2
		TOTAL ..	8	..	.	..	4	..	212	13

CENSUS ABSTRACT—*contd.*

TALUK.

WORKERS									
VI		VII		VIII		IX		X	
Construction.		Trade and Commerce.		Transport, Storage & Communications.		Other Services.		Non-workers.	
M	F	M	F	M	F	M	F	M	F
(29)	(30)	(31)	(32)	(33)	(34)	(35)	(36)	(37)	(38)
..	..	69	..	2	..	9	1	102	199
..	..	62	3	2	..	5	9	104	156
..	..	72	2	11	..	9	8	122	236
..	..	56	1	12	..	45	7	175	280
1	..	82	..	9	..	11	5	139	219
..	..	55	..	16	1	22	7	105	210
..	..	52	..	10	1	35	9	171	280
2	..	89	1	6	..	21	5	194	307
..	..	1	..	52	2	..	..	68	129
3	..	538	7	115	4	157	51	1,180	2,016
..	..	63	..	14	..	23	5	110	110
..	..	52	1	9	1	21	9	86	135
..	..	22	..	11	..	45	12	107	192
1	..	43	1	7	..	34	8	116	245
..	..	22	..	6	..	12	4	86	139
4	..	60	2	16	1	33	2	172	320
..	..	62	..	13	..	39	2	145	250
2	..	65	..	18	..	40	19	169	372
7	..	389	4	94	2	247	61	991	1,844
2	..	42	2	22	2	24	3	96	183
2	1	53	1	14	1	18	3	132	214
1	..	50	2	17	..	14	1	137	213
..	..	60	1	20	..	27	2	127	206
1	..	50	..	37	..	17	3	126	251
1	..	33	1	35	3	7	1	111	233
5	1	31	4	20	2	13	3	96	198
3	1	24	1	80	14	13	4	118	224
4	3	15	9	16	..	3	2	61	113
19	6	358	21	261	22	136	22	1,004	1,835

URBAN BLOCK-WISE PRIMARY

4. TUTICORIN

Serial Number.	Location Code No.	Name of Town/Ward Enumerator's Block No.		Area of Town in Sq. Km.	Occupied Residential Houses.	No. of Households.	Total Population including Institutional and Houseless Population. P	M	F
(0)	(1)	(2)		(3)	(4)	(5)	(6)	(7)	(8)
	VIII	TUTICORIN (M)—*cont.* WARD/E.B. No.							
155		18/117	—	—	63	66	368	191	177
156		18/118	—	—	40	41	274	107	167
157		18/119	..	..	124	125	584	270	314
158		18/120	..	..	91	92	428	197	231
159		18/121	..	..	73	73	383	192	191
160		18/122	..	—	62	62	356	180	176
161		18/123	—	—	90	97	456	246	210
162		18/124	—	—	108	108	487	237	250
163		18/125	—	—	73	75	363	188	175
164		18/126	—	—	108	110	506	246	260
165		18/127	—	—	105	108	473	247	226
			Total	—	937	955	4,678	2,301	2,377
166		19/200	—	—	120	124	629	353	276
167		19/201	—	—	66	68	424	220	204
168		19/202	..	..	108	112	542	292	250
169		19/203	—	..	173	186	807	405	402
170		19/204	..	..	75	79	405	210	195
171		19/205	..	..	91	96	462	229	33
172		19/286	..	..	95	99	411	206	205
173		19/287	..	..	200	200	840	416	424
174		19/288	..	..	85	85	399	207	192
			Total	..	1,013	1,050	4,919	2,538	2,381
175		20/289	..	..	79	79	306	154	152
176		20/290	..	..	98	98	479	232	247
177		20/291	..	..	71	71	319	160	159
178		20/292	..	..	119	119	457	223	234
179		20/293	..	..	125	159	676	331	345
180		20/294	..	..	108	117	529	256	273
181		20/295	..	..	159	222	1,325	828	497
182		20/296	..	..	113	119	587	311	276
183		20/297	..	..	103	105	582	311	271
184		20/298	..	..	61	62	542	403	139
			Total	..	1,036	1,151	5,802	3,209	2,593

CENSUS ABSTRACT—*cont.*

TALUK.

Scheduled Castes.		Scheduled Tribes.		Literate and Educated Persons.		WORKERS					
						Total Workers (i—ix).		I Cultivators.		II Agricultural Labourers.	
M	F	M	F	M	F	M	F	M	F	M	F
(9)	(10)	(11)	(12)	(13)	(14)	(15)	(16)	(17)	(18)	(19)	(20)
..	..	..	..	145	124	76	5	..	—	—	
41	43	..	..	83	121	52	11	..	..	..	—
..	.	..	..	212	176	140	10	..	..	..	..
..	..	..	..	145	104	114	15	1	—	—	..
..	..	..	..	127	82	94	10	..	—	..	..
..	..	..	..	144	133	85	6	..	—	..	..
..	..	..	..	173	110	121	13	1	—	1	..
1	1	..	..	171	133	120	18	..	—	—	..
4	5	..	..	130	96	81	9	..	—	—	..
7	10	..	..	148	127	137	26	..	..	..	..
5	3	..	..	191	223	129	26	..	..	1	..
57	62	..	..	1,669	1,429	1,149	149	2	..	2	..
58	54	..	..	217	96	153	26	..	—	..	..
29	18	..	..	158	124	84	31	..	—	..	..
5	1	..	..	199	137	137	21	..	1	1	..
..	..	..	..	259	200	183	19	..	..	..	..
6	5	..	..	147	115	92	14	—	—	—	..
..	—	..	—	195	148	98	9	—	..	..	..
..	..	..	—	121	69	108	8	—	—	—	..
92	95	2	2	177	84	209	58	—	—	—	..
128	115	—	—	74	34	96	13	—	—	—	..
318	288	2	2	1,547	1,007	1,160	199	—	1	1	
..	..	—	—	80	44	95	55	—	—	—	—
..	..	—	..	158	91	115	28	—	—	—	—
..	..	—	—	108	72	79	18	—	—	—	1
43	14	—	—	127	82	121	32	—	—	—	—
26	28	..	..	215	196	169	15	—	..	..	—
61	72	..	..	134	70	136	35	—	..	—	—
68	42	..	..	656	164	289	85	—	—	—	..
3	2	..	..	241	148	129	3	4	..	..	..
..	..	..	..	280	230	139	16	—	..	1	..
16	..	..	..	370	88	101	11	—	..	..	..
217	158	..	..	2,373	1,185	1,375	298	4	..	1	1

URBAN BLCOK-WISE PRIMARY

4. TUTICORIN

Serial Number.	Location Code No.	Name of Town/Ward Enumerator's Block No.	WORKERS							
			III Livestock, Forestry, Fishing, Hunting, Plantations, Orchards & Allied activities.		IV Mining and Quarrying		(V) Manufacturing, Processing, Servicing and Repairs.			
							(a) Household Industry.		(b) Other than Household Industry.	
			M	F	M	F	M	F	M	F
			(21)	(22)	(23)	(24)	(25)	(26)	(27)	(28)
	VIII	TUTICORIN (M)—*cont.* WARD/E.B. No.								
155		18/117 ..	1	..	..	..	..	..	14	..
156		18/118 ..	..	..	..	..	..	..	25	1
157		18/119 ..	..	..	1	..	5	..	42	3
158		18/120 ..	..	..	..	..	..	..	40	5
159		18/121 ..	1	..	..	..	1	..	21	9
160		18/122 ..	..	..	..	..	..	..	23	1
161		18/123 ..	1	..	..	..	2	..	24	2
162		18/124 ..	..	..	..	..	..	..	32	6
163		18/125 ..	..	..	..	..	..	..	21	
164		18/126 ..	2	..	..	..	..	..	24	1
165		18/127 ..	..	..	..	..	1	..	29	5
		Total ..	5	..	1	..	9	..	295	34
166		19/200 ..	..	..	..	..	1	2	35	8
167		19/201 ..	1	..	..	..	6	..	12	2
168		19/202 ..	..	..	..	..	..	..	32	3
169		19/203 ..	3	3	..	..	..	..	36	2
170		19/204 ..	..	..	..	..	1	..	12	3
171		19/205 ..	..	..	..	..	2	..	23	1
172		19/286 ..	5	1	..	..	..	..	24	6
173		19/287 ..	..	..	..	..	..	..	81	37
174		19/288 ..	2	..	..	..	12	..	14	..
		Total ..	11	4	..	..	22	2	269	62
175		20/289 ..	..	..	..	..	..	..	13	4
176		20/290 ..	3	..	..	..	..	..	59	21
177		20/291 ..	..	..	..	..	..	..	33	10
178		20/292 ..	4	..	..	..	..	..	63	13
179		20/293 ..	1	..	..	..	..	..	45	5
180		20/294 ..	..	1	..	..	..	..	81	23
181		20/295 ..	1	..	..	..	..	..	148	40
182		20/296 ..	4	..	..	..	1	..	65	..
183		20/297 ..	..	..	..	..	..	..	106	4
184		20/298 ..	..	..	..	..	..	..	46	3
		Total ..	13	1	..	..	1	..	659	123

CENSUS ABSTRACT—*cont.*

TALUK.

WORKERS									
VI		VII		VIII		IX		X	
Construction.		Trade and Commerce.		Transport, Storage & Communications.		Other Services.		Non-workers.	
M	F	M	F	M	F	M	F	M	F
(29)	(30)	(31)	(32)	(33)	(34)	(35)	(36)	(37)	(38)
5	..	41	1	12	1	3	3	115	172
..	..	11	..	6	..	10	10	55	156
..	..	29	2	33	..	30	5	130	304
3	2	35	3	20	..	15	5	83	216
3	..	31	1	23	..	14	..	98	181
1	..	26	..	10	..	25	5	95	170
7	1	33	..	34	4	18	6	125	197
2	..	12	..	41	3	33	9	117	232
4	..	15	..	5	..	36	8	107	166
11	4	35	1	45	9	20	11	109	234
5	1	33	2	26	8	34	10	118	200
41	8	301	10	255	25	238	72	1,152	2,228
3	2	47	4	20	1	47	9	200	250
1	..	24	..	9	..	31	29	136	173
..	..	41	2	25	2	38	13	155	229
4	..	55	7	33	..	52	7	222	383
4	..	40	3	13	..	22	8	118	181
2	..	28	..	17	..	26	8	131	224
2	..	24	..	28	1	25	..	98	197
11	3	32	1	44	4	51	13	207	366
..	1	9	2	9	..	50	10	111	179
27	6	290	19	198	8	342	97	1,378	2,182
1	..	14	8	15	5	52	38	59	97
5	1	25	1	16	2	7	3	117	219
3	2	22	5	14	..	7	..	81	141
2	4	18	7	21	..	13	8	102	202
5	..	10	4	90	..	18	6	162	330
3	..	17	2	15	2	20	7	120	238
19	9	35	3	30	9	56	24	539	412
7	..	17	..	12	..	19	3	182	273
.	..	15	1	5	..	12	11	172	255
1	..	11	..	12	2	31	6	302	128
46	16	184	31	230	20	235	106	1,836	2,295

URBAN BLOCK-WISE PRIMARY

4. TUTICORIN.

Serial Number.	Location Code No	Name of Town/Ward Enumerator's Block No.	Area of Town in Sq. Km.	Occupied Residential Houses.	No. of Households.	Total Population including Institutional and Houseless Population. P	M	F
(0)	(1)	(2)	(3)	(4)	(5)	(6)	(7)	(8)
	VIII	TUTICORIN (M)—*cont.* WARD/E B. No.						
185		21/304 ..	..	112	119	749	430	319
186		21/305 ..	..	110	117	563	299	264
187		21/306 ..	..	142	147	619	320	299
188		21/307 ..	..	180	180	855	424	431
189		21/308 ..	..	114	114	497	244	253
190		21/309 ..	..	127	129	532	261	271
191		21/310 ..	..	159	159	665	333	332
192		21/311 ..	..	113	148	436	232	204
		Total ..	..	**1,057**	**1,113**	**4,916**	**2,543**	2,373
193		22/70 ..	..	59	59	291	146	145
		22/71 ..	..	75	75	305	156	149
195		22/72 ..	..	176	176	686	355	331
196		22/73 ..	..	136	136	568	293	275
197		22/74 ..	..	127	127	548	289	259
198		22/75 ..	..	70	70	284	143	141
199		22/76 ..	..	101	101	411	202	209
200		22/77 ..	..	173	173	787	406	381
201		22/299 ..	..	150	150	681	351	330
202		22/300 ..	..	127	150	657	316	341
203		22/301 ..	..	96	98	476	233	243
		Total ..	..	**1,290**	**1,315**	**5,694**	**2,890**	2,804
204		23/56 ..	..	94	94	375	174	201
205		23/57 ..	..	102	102	426	221	205
206		23/58 ..	..	136	155	723	383	340
207		23/59 ..	..	167	170	730	387	343
208		23/60 ..	..	132	132	569	285	284
209		23/61 ..	..	93	93	448	225	223
210		23/62 ..	..	108	108	481	241	240
211		23/63 ..	..	91	91	372	200	172
212		23/64 ..	..	50	147	648	331	317
213		23,65 ..	..	120	120	560	288	272

CENSUS ABSTRACT—*cont.*

TALUK.

Scheduled Castes.		Scheduled Tribes.		Literate and Educated Persons.		WORKERS. Total Workers (i—ix).		I Cultivators.		II Agricultural Labourers.	
M	F	M	F	M	F	M	F	M	F	M	F
(9)	(10)	(11)	(12)	(13)	(14)	(15)	(16)	(17)	(16)	(19)	(20)
2	3	..	..	364	231	134	35	2	..	..	
1	3	..	..	251	197	145	16	3	..	..	..
18	26	..	..	198	99	153	51	..	..	..	..
61	68	..	..	205	126	239	70	1	..	..	..
119	118	..	..	107	42	136	95	1	..	1	..
48	42	..	..	96	79	154	67	..	..	..	..
2	1	..	..	118	66	188	22	..	..	..	..
..	..	..	..	157	90	94	9	..	..	..	..
251	**261**	..	..	**1,496**	**930**	**1,243**	**365**	7	..	1	..
..	..	..	..	107	64	73	12	..	..	..	..
..	..	..	..	59	25	93	8	1	..	..	..
..	..	..	..	222	109	198	4	..	..	..	..
..	..	..	..	171	96	160	25	..	..	..	..
160	149	..	..	148	79	161	15	..	..	..	..
..	..	..	..	77	42	77	8	..	..	..	..
..	..	..	..	142	95	104	12	..	..	2	..
6	5	..	..	312	234	191	24	2	..	..	..
..	..	..	..	217	131	187	60	..	..	..	..
45	48	..	..	127	69	187	100	..	..	..	..
..	..	..	..	122	70	128	63	..	..	1	..
211	**202**	..	..	**1,704**	**1,014**	**1,559**	**331**	**3**	..	**3**	..
..	..	..	..	94	67	93	21	1	..	..	..
2	1	..	..	119	70	123	16	1	..	..	..
135	120	..	..	250	170	165	44	3	..	..	..
134	125	..	..	237	154	183	46	..	..	..	..
142	149	..	..	154	83	143	25	..	..	..	..
55	59	..	..	130	83	112	35	..	..	..	..
100	90	..	..	83	52	131	3	..	..	..	..
87	62	..	..	105	64	110	10	..	..	..	..
98	89	..	..	183	98	186	92	..	..	..	..
97	94	..	..	156	110	134	10	..	..	..	..

URBAN BLOCKWISE PRIMARY
4. TUTICORIN

Serial Number.	Location Code No.	Name of Town/Ward/ Enumerator's Block No.	WORKERS							
			III Livestock, Forestry, Fishing, Hunting, Plantations, Orchards & Allied activities.		IV Mining and Quarrying.		(V) Manufactureing, Processing, Servicing and Repairs.			
							(a) Household Industry.		(b) Other than Household Industry.	
			M	F	M	F	M	F	M	F
			(21)	(22)	(23)	(24)	(25)	(26)	(27)	(28)
		VIII TUTICORIN (M)—*cont.*								
		Ward/E.B. No.								
185		21/304	...	2	..	..	..	..	..	18	3
186		21/305	...	1	..	..	..	..	..	20	..
187		21/306	...	3	..	..	..	5	13	62	14
188		21/307	...	3	...	..	..	1	..	120	55
189		21/308	...	1	2	..	..	13	20	66	61
190		21/309	...	..	1	...	..	..	..	101	60
191		21/310	...	1	...	..	..	..	..	113	17
192		21/311	..	2	..	..	..	1	..	27	8
		TOTAL	...	13	3	..	..	20	33	527	218
193		22/70	...	1	...	..	..	..	..	40	6
194		22/71	..	47	1	...	..	..	..	21	6
195		22/72	...	1	..	..	..	2	..	97	3
196		22/73	...	..	..	..	..	3	1	49	13
197		22/74	..	..	..	..	..	..	..	125	14
198		22/75	..	..	..	..	..	..	..	49	7
199		22/76	..	..	..	..	..	..	..	24	4
200		22/77	..	..	..	..	..	6	..	60	6
201		22/299	..	..	..	..	..	1	..	103	56
202		22/300	..	1	..	..	..	..	..	155	97
203		22/301	..	..	..	..	..	..	..	96	57
		Total	..	50	1	..	..	12	1	819	269
204		23/56	..	4	1	..	..	..	..	28	5
205		23/57	..	9	1	..	..	7	..	26	4
206		23/58	..	1	..	..	..	..	..	49	9
207		23/59	..	1	..	..	..	..	..	34	14
208		23/60	..	..	..	..	..	..	2	41	12
209		23/61	..	..	..	..	..	..	..	54	30
210		23/62	..	6	..	..	..	..	..	96	2
211		23/63	..	..	..	..	..	..	..	67	9
212		23/64	..	..	..	..	..	..	..	114	79
213		23/65	...	7	..	1	..	..	..	74	10

CENSUS ABSTRACT—*cont.*

TALUK.

WORKERS.									
VI		VII		VIII		IX		X	
Construction.		Trade and Commerce.		Transport, Storage & Communications.		Other Services.		Non-workers.	
M	F	M	F	M	F	M	F	M	F
(29)	(30)	(31)	(32)	(33)	(34)	(35)	(36)	(37)	(38)
8	..	31	2	22	2	51	28	296	284
3	..	18	..	13	1	87	15	154	248
10	4	27	4	14	1	31	15	167	248
28	7	36	4	15	1	15	3	185	361
8	5	12	2	18	3	16	2	108	158
3	..	21	1	14	3	15	2	107	204
17	..	27	3	22	..	8	2	145	310
11	..	18	..	28	..	7	1	138	195
88	16	190	16	167	11	230	68	1,300	2,008
6	..	3	..	10	2	13	4	73	133
4	..	11	..	3	..	6	1	63	141
21	..	14	1	31	..	32	..	157	327
7	1	76	5	21	1	4	4	133	250
3	..	12	..	12	..	9	1	128	244
6	..	9	1	11	..	2	..	66	133
10	..	16	1	22	1	30	6	98	197
3	2	36	..	16	1	68	15	215	357
4	..	12	2	..	..	67	2	164	270
9	1	11	1	4	..	7	1	129	241
3	2	12	2	13	..	3	2	105	180
76	6	212	13	143	5	241	36	1,331	2,473
3	2	11	1	28	5	18	7	81	180
2	1	34	3	31	2	13	5	98	189
2	2	24	1	39	11	47	21	218	296
13	3	27	..	67	25	41	4	204	297
7	1	20	..	48	8	27	2	142	259
9	..	11	1	27	..	11	4	113	188
3	..	9	..	8	..	9	1	110	237
3	..	15	..	17	..	8	1	90	162
10	6	39	4	7	..	16	3	145	225
4	..	19	..	14	..	15	..	174	262

URBAN BLOCKWISE PRIMARY

4. TUTICORIN

Serial Number.	Location Code No.	Name of Town/Ward/ Enumerator's Block No.			Area of Town in Sq. Km.	Occupied Residential Houses.	Number of House-holds.	Total Population including Institutional and Houseless Population.		
								P	M	F
(0)	(1)	(2)			(3)	(4)	(5)	(6)	(7)	(8)
	VIII	TUTICORIN (M)—*cont.* Ward/E.B. No.								
214		23/66	..	..	..	116	117	617	312	305
215		23/67	..	..	..	101	109	670	364	306
216		23/68	..	..	..	135	143	626	295	331
217		23/69	..	..	..	140	156	734	369	365
218		23/302	..	..	..	118	125	456	220	236
219		23/303	..	..	..	91	95	373	194	179
			TOTAL			1,704	1,957	8,808	4,489	4,319
220		24/48	..	..	..	142	142	675	331	344
221		24/49	..	..	..	118	119	603	259	344
222		24/50	..	..	..	91	104	443	237	206
223		24/51	..	..	..	88	105	412	243	169
224		24/52	..	..	..	131	156	668	340	328
225		24/53	..	..	..	170	180	730	385	345
226		24/54	..	..	..	154	157	730	370	360
227		24/55	..	..	..	171	180	748	371	377
			TOTAL			1,065	1,148	5,009	2,536	2,473
228		25/33	..	..	..	140	140	636	317	319
229		25/34	..	..	..	138	138	593	310	283
230		25/35	..	..	..	118	118	557	259	298
231		25/36	..	..	..	193	195	793	409	384
232		25/37	..	..	..	140	140	625	319	306
233		25/38	..	..	..	137	142	586	294	292
234		25/39	..	..	..	35	36	189	105	84
			TOTAL			891	909	3,979	2,013	1,966
235		26/40	..	..	..	83	83	365	187	178
236		26/41	..	..	..	127	136	639	327	312
237		26/42	..	..	..	132	133	609	322	287
238		26/43	..	..	..	112	115	545	269	276
239		26/44	..	..	..	96	96	501	270	231
240		26/45	..	..	..	71	71	376	187	189
241		26/46	..	..	..	102	104	517	279	238
242		26/47	..	..	..	60	64	327	182	145
			TOTAL			783	802	3,879	2,023	1,856

CENSUS ABSTRACT—*cont.*

TALUK.

Scheduled Castes.		Scheduled Tribes.		Literate and Educated Persons.		WORKERS. Total Workers (i—ix).		I Cultivators.		II Agricultural Labourers.	
M	F	M	F	M	F	M	F	M	F	M	F
(9)	(10)	(11)	(12)	(13)	(14)	(15)	(16)	(17)	(18)	(19)	(20)
84	84	..	..	224	169	143	38	..	..	..	..
..	..	..	..	312	234	112	20	..	..	..	..
..	..	..	..	181	146	163	53	..	..	..	..
..	..	..	..	257	188	179	25	3	..	..	..
21	32	..	..	127	99	101	38	..	1	..	..
57	57	..	..	127	73	116	30	..	..	..	..
1,012	962	..	..	2,739	1,860	2,194	506	8	1	..	..
2	3	..	..	244	200	153	26	..	..	..	..
..	10	..	..	151	181	134	29	..	..	..	..
..	1	..	..	205	153	98	14	..	..	..	..
2	2	..	..	184	72	143	13	..	..	..	..
15	15	..	..	194	129	193	42	..	..	..	..
4	3	..	..	238	151	210	48	..	..	..	..
..	..	..	..	247	158	190	47	3	..	..	..
..	..	..	..	228	167	207	44	..	..	..	..
23	34	..	..	1,691	1,211	1,328	263	3	..	..	..
..	..	..	..	215	141	164	24	..	..	1	..
..	..	..	..	176	114	172	26	1	..	..	..
..	..	..	..	181	138	146	10	..	..	..	..
..	..	..	..	295	191	225	63	..	..	..	..
..	..	..	..	184	135	186	26	..	..	..	..
..	..	..	..	180	121	163	30	..	..	..	..
..	..	..	..	71	48	56	4	..	..	..	..
..	..	..	..	1,302	888	1,112	183	1	..	1	..
2	2	..	..	125	79	102	18	..	..	..	..
..	..	..	..	202	161	158	22	..	..	..	..
..	..	..	..	179	105	166	29	..	..	..	..
..	..	..	..	184	140	137	27	..	..	..	..
..	..	..	..	185	113	133	12	..	..	..	..
..	..	..	..	144	115	88	14	..	..	..	..
..	..	..	..	205	124	132	17	..	..	..	..
..	..	..	..	133	113	80	4	..		..	..
4	2	..	..	1,357	950	996	143	..	..	..	..

URBAN BLOCKWISE PRIMARY

4. TUTICORIN

Serial Number.	Location Code No.	Name of Town/Ward/ Enumerator's Block No.		WORKERS. III Livestock, Forestry, Fishing, Hunting, Plantations, Orchards and Allied activities. M	F	IV Mining and Quarrying. M	F	V Manufacturing, Processing, Servicing and Repairs. (a) Household Industry. M	F	(b) Other than Household Industry. M	F
				(21)	(22)	(23)	(24)	(25)	(26)	(27)	(28)
	VIII.	TUTICORIN (M)—*cont.* Ward/E.B. No.									
214		23/66	..	..	..	..	..	..	..	55	..
215		23/67	..	..	..	..	..	..	..	18	..
216		23/68	..	..	5	1	..	..	..	30	4
217		23/69	..	..	1	1	..	..	..	76	8
218		23/302	..	..	4	..	..	..	1	33	19
219		23/303	..	..	1	..	..	7	..	47	18
			TOTAL	..	39	4	1	..	14	3	842	223
220		24/48	..	..	1	..	..	..	11	..	44	8
221		24/49	..	..	..	..	..	..	1	..	19	2
222		24/50	..	..	1	..	..	..	..	..	13	2
223		24/51	..	..	..	..	..	..	..	..	37	7
224		24/52	..	..	..	..	..	..	..	..	54	11
225		24/53	..	..	3	..	1	1	..	..	64	16
226		24/54	..	..	3	..	..	1	4	2	47	18
227		24/55	..	..	1	..	..	2	2	1	90	21
			TOTAL	..	9	..	1	4	18	3	368	85
228		25/33	..	..	2	..	..	..	..	..	43	16
229		25/34	..	..	..	..	2	..	1	..	51	10
230		25/35	..	..	2	..	..	..	..	..	28	3
231		25/36	..	..	5	..	..	..	..	..	59	24
232		25/37	..	..	..	..	..	..	1	..	21	2
233		25/38	..	..	1	..	2	..	..	..	42	20
234		25/39	..	..	2	..	1	..	1	..	16	3
			TOTAL	..	12	..	5	..	3	..	260	78
235		26/40	..	..	1	..	..	..	..	1	25	7
236		26/41	..	..	4	..	..	..	..	..	29	5
237		26/42	..	..	..	..	..	..	3	..	46	9
238		26/43	..	..	..	..	..	..	..	..	35	6
239		26/44	..	..	..	..	..	..	..	..	38	6
240		26/45	..	..	..	..	..	..	..	..	20	5
241		26/46	..	..	2	..	..	..	14	1	33	1
242		26/47	..	..	..	..	..	..	..	..	17	1
			TOTAL	..	7	..	..	..	17	2	243	40

CENSUS ABSTRACT—*cont.*

TALUK.

WORKERS.									
VI		VII		VIII		IX		X	
Construction.		Trade and Commerce.		Transport, Storage & Communications.		Other Services.		Non-workers	
M	F	M	F	M	F	M	F	M	F
(29)	(30)	(31)	(32)	(33)	(34)	(35)	(36)	(37)	(38)
1	..	34	..	17	34	36	4	169	267
6	1	37	..	41	3	30	16	252	286
14	5	39	3	39	..	36	40	132	278
12	5	21	..	21	..	45	11	190	340
21	9	17	3	13	2	13	3	119	198
3	1	12	3	9	..	37	8	78	149
113	36	369	19	406	90	402	130	2,295	3,813
3	1	37	6	30	7	27	4	178	318
20	5	27	3	36	4	31	15	125	315
..	..	44	1	11	2	29	9	139	192
..	..	74	3	20	2	12	1	100	156
5	2	53	5	68	17	13	7	147	286
6	2	56	5	62	22	18	2	175	297
10	3	54	5	53	13	16	5	180	313
9	1	45	5	34	3	26	11	164	333
53	14	390	38	314	70	172	54	1,208	2,210
2	2	57	2	18	..	41	4	153	295
9	1	46	3	36	..	26	12	138	257
3	..	34	5	11	..	68	2	113	288
..	4	56	5	61	7	44	23	184	31
..	..	53	3	102	20	9	1	133	280
8	4	53	5	50	..	7	1	131	262
..	..	22	..	3	..	11	1	49	80
22	11	321	23	281	27	206	44	901	1,733
..	1	39	5	28	..	9	4	85	160
2	2	90	8	21	..	12	7	169	290
6	2	66	7	31	1	14	10	156	258
2	4	45	5	22	..	33	12	132	249
3	..	70	..	13	..	9	6	137	219
4	..	48	2	7	..	9	7	99	175
..	..	34	7	34	1	15	7	147	221
1	..	34	..	10	..	18	3	102	141
12	9	426	34	166		119	56	1,027	1,713

URBAN BLOCKWISE PRIMARY

4. TUTICORIN

Serial Number.	Location Code No.	Name of Town/Ward/ Enumerator's Block No.	Area of Town in Sq. Km.	Occupied Residential Houses.	Number of House-holds.	Total Population including Institutional and Houseless Population.		
						P	M	F
(0)	(1)	(2)	(3)	(4)	(5)	(6)	(7)	(8)
	VIII.	TUTICORIN (M)—*cont.* Ward/E.B. No.						
243		27/93	.. ..	36	50	214	107	107
244		27/94	.. ..	92	92	475	246	229
245		27/95	.. ..	97	117	563	293	270
246		27/96	.. ..	115	115	471	237	234
247		27/97	.. ..	105	105	538	271	267
248		27/98	.. ..	82	83	374	187	187
249		27/99	.. ..	126	126	517	267	250
250		27/198	.. ..	96	96	465	244	221
251		27/199	.. ..	92	92	494	264	230
		Total	..	**841**	**876**	**4,111**	**2,116**	**1,995**
252		28/90	.. ..	84	84	526	263	263
253		28/91	.. ..	107	109	579	276	303
254		28/92	.. ..	50	50	247	127	120
255		28/101	.. ..	26	26	156	83	73
256		28/102	.. ..	95	95	536	261	275
257		28/103	.. ..	23	24	110	65	45
258		28/104	.. ..	39	39	234	106	128
259		28/105	.. ..	19	19	113	55	58
260		28/279	.. ..	44	45	280	146	134
261		28/280	.. ..	45	45	300	148	152
262		28/282	.. ..	9	14	313	60	253
263		28/283	.. ..	22	22	130	67	63
264		28/284	.. ..	51	52	274	138	136
		Total	..	**614**	**624**	**3,798**	**1,795**	**2,003**
265		29/82	.. ..	79	96	454	215	239
266		29/83	.. ..	67	67	337	167	170
267		29/84	.. ..	70	70	390	195	195
268		29/85	.. ..	109	125	605	325	280
269		29/86	.. ..	56	57	367	177	190
270		29/87	.. ..	73	73	453	219	234
271		29/88	.. ..	111	111	584	294	290
272		29/89	.. ..	124	124	652	328	324
		Total	..	**689**	**723**	**3,842**	**1,920**	**1,922**

CENSUS ABSTRACT—*cont.*

TALUK.

Scheduled Castes.		Scheduled Tribes.		Literate and Educated Persons.		WORKERS. Total Workers (i—ix).		I Cultivators.		II Agricultural Labourers.	
M	F	M	F	M	F	M	F	M	F	M	F
(9)	(10)	(11)	(12)	(13)	(14)	(15)	(16)	(17)	(18)	(19)	(20)
..	..	..	..	89	76	55	2	..	..	..	..
3	1	..	..	190	143	111	16	1	..	..	..
..	..	..	..	227	142	141	9	..	..	..	..
..	..	..	..	167	151	122	6	..	..	..	..
..	..	..	..	213	179	136	5	..	..	..	..
..	..	..	..	130	101	88	3	..	..	..	..
..	..	..	..	149	76	142	1	1	1	2	..
..	..	..	..	176	137	111	3	..	..	..	..
..	..	..	..	212	142	155	4	1	..	..	..
3	1	..	..	1,453	1,147	1,061	54	3	..	2	..
..	..	..	..	206	145	114	4	1	..	..	..
..	..	..	..	166	138	142	6	1	..	..	..
..	..	..	..	92	74	56	..	..	..	..	..
..	..	..	..	66	46	40	2	..	..	..	..
..	..	..	..	186	164	142	3	5	..	..	..
..	..	..	..	54	29	43	6	..	..	..	..
..	..	..	..	92	92	47	6	2	..	..	..
..	..	..	..	51	36	25	3	1	..	..	..
..	..	..	..	119	98	67	2	..	..	..	..
..	..	..	..	114	115	63	..	..	..	..	..
..	28	..	..	59	250	15	26	..	..	..	..
..	..	..	..	56	58	27	2	..	..		..
..	..	..	..	121	108	70	5	..	..	..	..
..	28	..	..	1,382	1,353	851	65	10	..	..	..
..	..	..	..	172	168	87	9	1	..	..	..
..	..	..	..	130	120	70	5	..	..	..	..
..	..	..	..	153	114	98	5	1	..	..	..
..	..	..	..	278	200	127	19	..	..	1	..
..	..	..	..	131	107	71	16	..	..	..	..
..	..	..	..	172	144	88	8	..	..	..	..
..	..	..	..	227	172	128	3	..	..	..	..
..	..	..	..	231	166	157	7	..	..	..	..
..	..	..	..	1,494	1,191	826	72	2	..	1	..

URBAN BLOCKWISE PRIMARY

4. TUTICORIN

Serial Number.	Location Code No.	Name of Town/Ward/ Enumerator's Block No.	WORKERS. III Livestock Forestry, Fishing, Hunting, Plantations' Orchards & Allied activities. M	F	IV Mining and Quarrying. M	F	(V) Manufacturing, Processing, Servicing and Repairs. (a) Household Industry. M	F	(b) Other than Household Industry. M	F
			(21)	(22)	(23)	(24)	(25)	(26)	(27)	(28)
		VIII. TUTICORIN (M)—*cont.* Ward/E.B. No.								
243		27/93 ..	..	..	..	..	..	..	15	..
244		27/94 ..	..	..	..	..	..	1	21	1
245		27/9 , ..	..	..	..	..	..	..	41	2
246		27/96 ..	..	..	..	..	4	..	29	1
247		27/97 ..	..	..	..	..	..	1	23	..
248		27/98 ..	..	..	..	..	4	1	13	1
249		27/99 ..	3	..	..	..	..	..	76	1
250		27/198 ..	..	..	..	..	10	..	14	..
251		27/199 ..	2	..	..	..	..	..	12	1
		Total ..	5	..	..	..	18	3	244	7
252		28/90 ..	..	..	..	..	3	..	24	..
253		28/91 ..	..		..	..	..	..	26	3
254		28/92 ..	..	..	..	..	..	..	14	..
255		28/101 ..	..	..	..	..	..	..	9	..
256		28/102 ..	..	..	..	..	3	..	31	1
257		28/103 ..	..	..	..	..	..	..	6	..
258		28/104 ..	3	1	..	..	..	..	..	..
259		28/105 ..	..	..	..	..	..	..	4	..
260		28/279 ..	..	..	..	..	..	..	9	..
261		28/280 ..	8	..	..	..	..	..	10	..
262		28/282 ..	..	..	..	..	..	..	..	..
263		28/283 ..	..	..	..	..	..	..	1	..
264		28/284 ..	..	..	..	..	..	..	4	..
		Total ..	11	1	..	..	6	..	138	4
265		29/82 ..	2	..	..	..	3	..	15	..
266		29/83 ..	..	..	..	..	4	..	8	..
267		29/84 ..	1	..	..	..	6	1	13	..
268		29/85 ..	..	..	..	..	..	..	15	..
269		29/86 ..	1	..	..	..	..	7	12	1
270		29/87 ..	..	..	..	..	..	..	16	1
271		29/88 ..	..	..	..	..	..	..	16	..
272		29/89 ..	..	..	..	..	..	..	22	2
		Total ..	4	..	..	..	13	8	117	4

CENSUS ABSTRACT—*cont.*

TALUK.

WORKERS.									
VI		VII		VIII		IX		X	
Construction.		Trade and Commerce.		Transport, Storage & Communications.		Other Services.		Non-Workers.	
M	F	M	F	M	F	M	F	M	F
(29)	(30)	(31)	(32)	(33)	(34)	(35)	(36)	(37)	(38)
..	..	30	..	7	..	3	2	52	105
..	..	53	6	14	2	22	6	135	213
6	..	48	2	14	..	32	5	152	261
2	..	44	..	17	1	26	4	115	228
..	..	52	1	22	..	39	3	135	262
..	..	38	2	9	..	24	4	99	179
10	..	16	..	24	..	10	..	125	249
2	..	52	..	15	..	18	3	133	218
..	..	104	..	19	2	17	1	109	226
20	..	437	11	141	5	191	28	1,055	1,941
..	..	52	—	15	2	19	2	149	259
2	..	83	..	15	..	15	3	134	297
2	..	30	..	6	..	4	..	71	120
..	..	16	..	7	..	8	2	43	71
1	..	75	..	7	..	20	2	119	272
1	..	22	..	7	4	7	2	22	39
..	..	24	1	1	1	17	3	59	122
..	..	13	..	2	..	5	3	30	55
13	..	19	..	14	..	12	2	79	132
1	..	6	..	28	..	10	..	85	152
..	..	2	..	..	..	13	26	45	227
2	..	18	—	1	1	5	1	40	61
..	..	59	1	1	—	6	4	68	131
22	—	419	2	104	8	141	50	944	1,938
2	..	21	—	29	1	14	8	128	230
2	1	19	—	19	..	18	4	97	165
..	..	41	..	22	—	14	4	97	190
1	..	68	..	14	..	28	19	198	261
..	..	25	5	12	..	21	3	106	174
1	..	54	..	7	..	10	7	131	226
5	..	78	1	12	1	17	1	166	287
3	..	70	..	23	..	39	5	171	317
14	1	376	6	138	2	161	51	1,094	1,850

URBAN BLOCKWISE PRIMARY

4. TUTICORIN

Serial number.	Location Code No.	Name of Town/Ward/ Enumerator's Block No.	Area of Town in Sq. Km.	Occupied Residential Houses.	No. of House-holds.	Total Population including Institutional and Houseless Population.		
						P	M	F
(0)	(1)	(2)	(3)	(4)	(5)	(6)	(7)	(8)
	VIII.	TUTICORIN (M)—*cont.*						
		Ward/E.B. No.						
273		30/18	.. ..	85	86	512	269	243
274		30/19	.. ..	57	62	329	153	176
275		30/20	.. ..	121	121	540	279	261
276		30/21	.. ..	61	61	358	188	170
277		30/22	.. ..	64	68	678	211	467
278		30/23	.. ..	67	87	313	189	124
279		30/24	.. ..	146	146	673	332	341
280		30/25	.. ..	106	112	587	301	286
281		30/26	.. ..	107	107	533	251	282
282		30/27	.. ..	100	101	425	213	212
283		30/28	.. ..	105	105	491	252	239
284		30/29	.. ..	128	130	590	293	297
285		30/30	.. ..	111	112	510	250	260
286		30/31	.. ..	96	96	438	217	221
287		30/32	.. ..	81	81	427	209	218
		Total	.. ..	1,435	1,471	7,404	3,607	3,797
288		31/16	.. ..	126	126	584	283	301
289		31/17	.. ..	132	132	640	311	329
290		31/78	.. ..	104	104	431	210	221
291		31/79	.. ..	155	155	761	383	378
292		31/80	.. ..	170	170	797	393	404
293		31/81	.. ..	118	128	608	275	333
		Total	.. ..	805	815	3,821	1,855	1,966

CENSES ABSTRACT—*cont.*

TALUK.

Scheduled Castes.		Scheduled Tribes.		Literate and Educated Persons.		WORKERS					
						Total Workers (i—ix)		I Coultivators.		II Agricultural Labourers.	
M	F	M	F	M	F	M	F	M	F	M	F
(9)	(10)	(11)	(12)	(13)	(14)	(15)	(16)	(17)	(18)	(19)	(20)
4	2	..	..	201	185	122	16	..	..	..	..
..	..	..	..	101	117	72	10	..	..	..	..
..	..	..	..	181	134	143	32	3	..	..	..
1	1	..	..	162	134	88	3	..	..	..	..
..	..	..	..	175	437	101	65	..	..	..	..
..	..	..	..	153	67	112	3	..	..	..	..
57	54	..	..	235	178	167	16	..	..	..	..
1	..	..	..	240	205	131	9	..	..	..	..
38	45	..	..	176	157	115	12	..	..	..	..
3	2	..	..	159	127	120	12	..	..	..	..
..	..	..	..	187	144	120	5	..	..	..	..
..	..	..	..	210	163	145	30	..	..	..	..
..	..	..	..	174	138	129	4	..	..	..	..
..	..	..	..	174	132	115	14	..	..	..	..
..	..	..	..	164	135	114	11	..	..	..	..
104	**104**	..	..	**2,693**	**2,453**	**1,794**	**242**	**3**	..	..	..
111	115	..	..	113	119	144	29	..	..	..	..
149	150	..	..	147	132	134	30	..	..	..	..
..	..	..	..	93	69	128	17	..	..	..	..
..	..	..	..	192	136	214	4	..	..	3	..
262	256	..	..	233	165	201	35	..	..	..	..
..	..	..	..	160	185	132	16	..	..	..	..
522	**521**	..	..	**938**	**806**	**953**	**131**	..	..	**3**	..

URBAN BLOCKWISE PRIMARY

4. TUTICORIN

Serial Number.	Location Code No.	Name of Town/Ward Enumerator's Block No.	WORKERS. III Livestock, Forestry, Fishing, Hunting, Plantations, Orchards & Allied activities. M	F	IV Mining and Quarrying. M	F	(V) Manufacturing, Processing, Servicing and Repairs. (a) Household Industry. M	F	(b) Other than Household Industry. M	F
			(21)	(22)	(23)	(24)	(25)	(26)	(27)	(28)
		VIII. TUTICORIN (M)—*cont.* WARD/E.B. No.								
273		30/18 ..	1	..	..	..	..	..	30	4
274		30/19 ..	5	..	..	..	..	..	6	1
275		30/20 ..	3	1	..	..	..	..	45	14
276		30/21 ..	2	..	..	..	..	..	25	1
277		30/22 ..	2	..	..	..	..	..	9	2
278		30/23 ..	..	..	..	..	2	1	13	..
279		30/24 ..	..	..	..	..	..	..	54	8
280		30/25 ..	1	..	..	..	3	..	29	2
281		30/26 ..	3	..	..	..	..	..	26	4
282		30/27 ..	..	..	..	..	4	..	14	2
283		30/28 ..	3	..	..	..	2	..	25	3
284		30/29 ..	6	..	..	..	..	1	35	8
285		30/30 ..	1	..	..	..	..	..	26	3
286		30/31 ..	1	..	..	..	..	..	21	2
287		30/32 ..	..	..	..	..	..	..	17	7
		Total ..	28	1	..	..	11	2	375	63
288		31/16 ..	35	..	..	..	..	..	15	1
289		31/17 ..	30	..	..	..	..	..	14	1
290		31/78 ..	36	..	..	..	..	..	25	4
291		31/79 ..	41	..	..	..	..	..	15	1
292		31/80 ..	5	..	..	..	..	1	80	21
293		31/81 ..	33	..	..	..	..	..	10	10
		Total ..	180	..	..	..	..	1	159	38

CENSUS ABSTRACT—*cont.*

TAULK.

WORKERS.									
VI		VII		VIII		IX		X	
Construction.		Trade and Commerce.		Transport, Storage & Communications.		Other Services.		Non-workers.	
M	F	M	F	M	F	M	F	M	F
(29)	(30)	(31)	(32)	(33)	(34)	(35)	(36)	(37)	(38)
5	..	45	2	26	1	15	9	147	227
4	..	18	..	34	..	5	9	81	166
4	1	38	10	37	4	13	2	136	229
3	..	28	..	18	..	12	2	100	167
2	..	64	2	4	..	20	61	110	402
4	..	50	1	10	..	33	1	77	121
5	..	74	1	23	..	11	7	165	325
..	..	41	..	30	..	27	6	170	277
1	..	41	..	24	1	20	7	136	270
5	..	71	1	15	..	11	8	93	200
3	..	24	..	53	1	10	1	132	234
4	..	52	13	31	1	17	7	148	267
2	..	65	..	25	..	10	1	121	256
4	..	61	4	21	5	7	3	102	207
3	..	75	2	16	..	3	2	95	207
49	1	747	36	367	13	214	126	1,813	3,555
1	1	2	2	44	..	47	25	139	273
..	..	4	..	32	..	54	29	177	299
..	..	11	10	53	1	3	2	82	204
4	..	41	..	92	1	18	7	169	374
7	5	58	4	37	1	14	3	192	369
1	1	14	2	72	1	2	2	143	317
13	7	130	18	330	4	138	68	902	1,835

URBAN BLOCKWISE PRIMARY

4. TUTICORIN

Serial number.	Location Code No.	Name of Town/Ward/ Enumerator's Block No.	Area of Town in Sq. Km.	Occupied Residential Houses.	No. of House-holds.	Total Population including Institutional and Houseless Population.		
						P	M	F
(0)	(1)	(2)	(3)	(4)	(5)	(6)	(7)	(8)
		VIII. TUTICORIN (M) *cont.* WARD/E.B. No.						
294		32/1	.. ..	100	100	586	316	270
295		32/2	.. ..	118	125	734	378	356
296		32/3	.. ..	96	113	700	346	354
297		32/4	.. ..	6	6	33	20	13
298		32/5	.. ..	90	92	511	262	249
299		32/6	.. ..	53	60	316	161	155
300		32/7	.. ..	114	118	645	317	328
		Total	.. ..	577	614	3,525	1,800	1,725
301		33/8	.. ..	71	95	703	444	259
302		33/9	.. ..	11	11	62	33	29
303		33/10	.. ..	98	105	643	325	318
304		33/11	.. ..	46	70	388	211	177
305		33/12	.. ..	106	110	675	343	332
306		33/13	.. ..	81	99	526	253	273
037		33/14	.. ..	55	61	362	179	183
308		33/15	.. ..	25	26	153	80	73
309		33/272	.. ..	55	58	342	174	168
310		33/273	.. ..	5	10	98	85	13
311		33/274	.. ..	49	50	265	153	112
312		33/275	.. ..	7	13	52	34	18
313		33/276	.. ..	6	10	34	22	12
314		33/281	.. ..	54	54	322	170	152
		Total	.. ..	669	772	4,625	2,506	2,119
		Town Total	.. 13·38	31,220	32,387	155,310	78,436	76,874
		IX. MULLAKADU (P) WARD/E.B. No.						
1		1/95 Total	.. ..	84	84	411	204	207
2		2/96 ,,	.. ..	92	29	455	225	230
3		3/97 ,,	.. ..	67	67	326	168	158
4		4/98 ,,	.. ..	90	90	434	218	216
		Town Total	.. 18·79	333	333	1,626	815	811

CENSUS ABSTRACT—*cont.*

TALUK.

Scheduled Castes.		Scheduled Tribes.		Literate and Educated Persons.		WORKERS					
						Total Workers (i—ix).		I Cultivators.		II Agricultural Labourers.	
M	F	M	F	M	F	M	F	M	F	M	F
(9)	(10)	(11)	(12)	(13)	(14)	(15)	(16)	(17)	(18)	(19)	(20)
1	..	..	..	201	187	146	1	—	..	..	..
..	..	..	..	314	286	167	14	..	..	..	..
..	..	..	..	230	220	165	6	..	..	..	..
..	..	..	..	17	10	11	..	..	..	..	..
..	..	..	..	218	189	121	7	..	..	..	..
..	..	..	..	138	120	67	3	..	..	..	..
..	..	..	..	231	218	143	6	..	..	..	..
1	..	..	..	1,349	1,230	820	37	..	..	..	..
..	..	..	..	292	125	163	2	..	..	..	..
..	..	..	..	29	24	15	2	2	..	..	..
..	..	..	..	260	216	142	4	..	..	..	..
4	5	..	..	128	114	109	2	..	..	..	..
..	..	..	..	267	266	146	14	..	..	..	..
3	3	..	..	205	215	105	9	..	..	..	..
..	..	..	..	156	157	73	8	..	..	..	..
..	..	..	..	63	60	32	2	..	..	..	..
..	..	..	..	128	114	84	5	..	..	..	..
..	..	..	..	62	9	58	1	1	..	1	..
32	24	..	..	94	46	90	11	..	..	..	..
..	..	..	..	26	14	26	1	—	..	..	..
..	..	..	..	21	11	13	..	2	..	..	..
..	..	..	..	146	130	85	17	1	..	..	—
39	32	..	..	1,877	1,501	1,141	78	6	..	1	..
3,992	3,838	16	10	54,227	41,209	38,094	5,636	74	3	21	1
..	..	..	..	155	101	116	6	60	2	10	2
..	..	..	..	170	128	115	12	60	3	1	5
..	..	..	..	105	64	107	17	17	4	16	1
178	193	..	..	94	38	149	92	1	..	14	2
173	193	..	..	524	331	487	127	138	9	41	10

URBAN BLOCKWISE PRIMARY

4. TUTICORIN

Serial Number.	Location Code No.	Name of Town/Ward/ Enumerator's Block No.	WORKERS							
			III Livestock, Forestry, Fishing, Hunting, Plantations, Orchards & Allied activities.		IV Mining and Quarrying.		(V) Manufacturing, Processing, Servicing and Repairs			
							(a) Household Industry.		(b) Other than Household Industry.	
			M	F	M	F	M	F	M	F
			(21)	(22)	(23)	(24)	(25)	(26)	(27)	(28)
		VIII. TUTICORIN (M)—*cont.*								
294	..	Ward/E.B. No. 32/1	..	21	..	..	..	..	..	2	..
295		32/2	..	8	..	1	..	2	1	7	..
296		32/3	..	11	..	..	..	..	..	14	..
297		32/4	..	..	..	..	..	..	..	..	..
298		32/5	..	1	..	..	..	..	..	9	1
299		32/6	..	1	..	..	..	..	..	5	..
300		32/7	..	2	..	..	..	1	..	9	1
		Total	..	44	..	1	..	3	1	46	2
301		33/8	..	107	..	..	..	..	..	8	1
302		33/9	..	2	..	..	..	..	..	1	..
303		33/10	..	34	..	..	..	..	1	9	..
304		33/11	..	36	..	..	..	..	..	8	..
305		33/12	..	12	..	..	..	..	..	19	1
306		33/13	..	2	..	..	..	..	..	14	..
307		33/14	..	..	..	..	..	..	..	9	..
308		33/15	..	..	..	..	..	..	..	1	..
309		33/272	..	..	..	..	..	..	..	6	..
310		33/273	..	1	..	..	..	8	1	..	..
311		33/274	..	2	..	..	..	..	..	2	..
312		33/275	..	..	..	..	..	..	..	1	..
313		33/276	..	..	..	..	..	..	..	1	..
314		33/281	..	..	..	..	..	..	..	15	2
		Total	..	196	..	..	..	8	2	94	4
		Town Total	..	1,846	59	16	6	585	106	10,197	1,786
		IX. MULLAKADU (P)								
1		Ward/E.B. No. 1/95 Total	..	..	..	..	..	..	..	31	2
2		2/96 „	..	2	..	..	..	..	..	39	1
3		3/97 „	..	10	..	..	..	4	..	45	11
4		4/98 „	..	1	..	..	..	..	..	129	89
		Town Total	...	13	..	..	..	4	..	244	103

CENSUS ABSTRACT—*cont.*

TALUK.

WORKERS									
VI		VII		VIII		IX		X	
Construction		Trade and Commerce		Transport, Storage & Communications		Other Services		Non-workers	
M	F	M	F	M	F	M	F	M	F
(29)	(30)	(31)	(32)	(33)	(34)	(35)	(36)	(37)	(38)
..	..	6	..	105	..	12	1	170	269
..	..	27	1	88	1	34	11	211	342
1	..	9	..	106	..	24	6	181	348
..	..	7	..	2	..	2	..	9	13
3	..	57	2	41	..	10	4	141	242
5	..	19	..	27	..	10	3	94	152
3	..	32	1	84	..	12	4	174	322
12	..	157	4	453	1	104	29	980	1,688
2	..	12	1	22	..	12	..	281	257
..	..	2	..	6	..	2	2	18	27
4	..	16	1	70	..	9	2	183	314
..	..	12	..	42	..	11	2	102	175
1	..	13	..	75	..	26	13	197	318
1	1	19	..	58	..	11	7	148	264
1	..	14	1	43	..	6	7	106	175
..	..	4	..	25	..	2	2	48	71
1	..	22	..	46	..	9	5	90	163
2	..	33	..	9	..	3	..	27	12
..	..	35	..	45	11	6	..	63	101
..	..	17	..	5	..	3	1	8	17
..	..	4	..	4	..	2	..	9	12
..	..	23	2	30	4	16	9	85	135
12	1	226	5	480	16	118	50	1,365	2,041
1,142	260	10,035	588	7,626	549	6,552	2,278	40,342	71,238
..	..	8	..	..	..	7	..	88	201
1	..	5	..	1	..	6	3	110	218
1	..	5	..	6	..	3	1	61	141
..	..	1	..	..	..	3	1	69	124
2	..	19	..	7	..	19	5	328	684

URBAN BLOCKWISE PRIMARY

4. TUTICORIN

Serial Number.	Location Code No.	Name of Town/Ward/ Enumerator's Block No.	Area of Town in Sq. Km.	Occupied Residential Houses.	Number of House-holds.	Total Population including Institutional and Houseless Population.		
						P	M	F
(0)	(1)	(2)	(3)	(4)	(5)	(6)	(7)	(8)
		X. MUTHIAPURAM (P)						
1		Ward/E.B. No. 1/99 Total ..	..	100	108	534	280	254
2		2/100 ,, ..	..	90	90	371	192	179
3		3/101 ,, ..	..	108	122	552	279	273
4		4/102 ,, ..	..	91	92	395	194	201
5		5/103 ,, ..	..	190	191	815	412	403
6		6/104 ,, ..	..	37	37	181	96	85
7		7/105 ,, ..	..	190	190	781	417	364
8		8/106 ,, ..	..	177	177	675	357	318
9		9/107 ,, ..	..	60	60	250	129	121
		Town Total ..	18·88	1,043	1,068	4,554	2,356	2,198
		XI. MILAVITTAN (P)						
1		Ward/E.B. No. 1/108 Total —	—	100	100	461	238	223
2		2/109 ,, ..	..	91	91	436	229	207
3		3/110 ,, ..	..	80	80	378	188	190
4		4/111 ,, ..	..	137	155	673	354	319
5		5/112 ,, ..	..	144	144	636	320	316
6		6/113 ,, ..	..	130	130	593	301	292
		Town Total ..	35·73	682	700	3,177	1,630	1,547
		XII. TUTICORIN (N.M.)						
1		WARD/E.B. No. 1/114 Total —	..	135	137	593	294	299
2		2/115 ,, —	—	15	85	386	186	200
3		3/116 —	—	81	82	457	245	212
4		3/117 ..	..	131	131	587	309	278
		Total ..	..	212	213	1,044	554	490
5		4/118 ,, —	—	144	144	578	305	273
6		5/119 ,, —	—	9	10	40	25	15
		Town Total ..	2·16	585	589	2,641	1,364	1,277

CENSUS ABSTRACT—*cont.*

TAULK.

Scheduled Castes.		Scheduled Tribes.		Literate and Educated Persons.		WORKERS: Total Workers (I– IX).		WORKERS: I Cultivators.		WORKERS: II Agricultural Labourers.	
M	F	M	F	M	F	M	F	M	F	M	F
(9)	(10)	(11)	(12)	(13)	(14)	(15)	(16)	(17)	(18)	(19)	(20)
74	65	..	..	135	54	160	70	14	1	..	..
178	170	..	..	82	12	104	68	2	..	1	..
94	88	..		170	57	148	86	15	6	2	3
10	11	..	..	104	63	113	77	6	..	..	..
134	128	..	..	176	46	252	188	..	4	27	33
..	..	..	..	76	44	60	1	..	..	..	..
64	56	..	..	254	134	232	62	..	..	..	..
13	8	..	..	272	223	194	20	..	..	..	..
4	11	..	..	92	86	61	2	..	..	..	..
571	537	..	..	1,361	719	1,324	574	54	11	30	36
..	..	..	..	141	65	129	45	24	6	39	33
100	73	..	..	100	43	108	22	15	8	6	8
84	93	..	..	127	82	102	10	2	..	3	4
219	199	..	..	120	46	230	123	4	..	2	..
10	6	..	..	204	136	180	120	31	34	38	54
13	22	..	..	167	77	160	115	53	69	15	27
426	398	..	..	859	449	910	433	129	117	103	126
171	183	..	..	144	81	163	17	..	..	..	..
73	75	..	..	98	49	101	36	..	..	..	
..	..	..	..	70	39	156	42	..	..	..	..
67	58	..	..	117	90	163	30	..	..	..	..
67	58	..	..	187	129	319	72	..	..	..	..
7	12	..	..	181	97	182	19	..	..	..	..
..	..	..	..	21	5	22	2	..	..	..	..
318	328	..	..	631	361	787	146	..	..	..	..

URBAN BLOCKWISE PRIMARY

4. TUTICORIN

Serial Number	Location Code o.	Name of Town/Ward/ Enumerator's Block No.		WORKERS III Livestock, Forestry, Fishing, Hunting, Plantations, Orchards & Allied activities		IV Mining and Quarrying		(V) Manufacturing, Processing, Servicing and Repairs (a) Household Industry		(b) Other than Household Industry	
				M	F	M	F	M	F	M	F
				(21)	(22)	(23)	(24)	(25)	(26)	(27)	(28)
		X. MUTHIAPURAM (P).									
1		Ward/EB No 1/99	Total	..	3	..	..	..	..	..	119	65
2		2/100	,,	..	..	..	..	..	..	..	90	60
3		3/101	,,	..	4	1	..	..	..	..	97	72
4		4/102	,,	..	1	..	..	..	..	..	91	72
5		5/103	,,	..	1	..	..	..	..	28	194	121
6		6/104	,,	..	..	..	..	..	..	..	..	..
7		7/105	,,	..	1	..	..	..	..	..	11	2
8		8/106	,,	..	..	..	..	..	..	..	2	..
9		9/107	,,	..	—	..	..	..	..	..	..	..
			Town Total	..	10	1	..	..	..	28	604	392
		XI. MILAVITTAN (P).									
1		Ward/EB No. 1/108	Total	..	4	1	..	..	..	..	29	..
2		2/109	,,	..	7	..	..	..	..	..	40	..
3		3/110	,,	..	4	1	..	..	23	1	14	..
4		4/111	,,	..	1	..	..	..	..	..	190	122
5		5/112	,,	..	6	4	..	..	3	..	59	26
6		6/113	,,	..	5	..	..	..	..	..	45	15
			Town Total	..	27	6	..	..	26	1	377	163
		XII. TUTICORIN (N.M.).									
1		Ward/EB No. 1/114	Total	..	23	—	..	—	—	..	123	14
2		2/115	,,	..	8	3	—	—	—	—	56	13
3		3/116		..	127	10	—	—	—	..	10	6
4		3/117		—	83	1	—	—	2	2	24	10
			Total	..	210	11	—	—	2	2	34	16
5		4/118	,,	—	2	—	—	—	1	—	102	15
6		5/119	,,	—	5	2	—	—	..	—	—	—
			Town Total	..	248	16	—	—	3	2	315	58

CENSUS ABSTRACT—*cont.*

TALUK.

WORKERS									
VI		VII		VIII		IX		X	
Construction.		Trade and Commerce.		Transport, Storage & Communications.		Other Services.		Non-workers.	
M	F	M	F	M	F	M	F	M	F
(29)	(30)	(31)	(32)	(33)	(34)	(36)	(36)	(37)	(38)
3	..	13	4	1	..	7	..	120	184
1	..	1	2	3	3	6	3	88	111
..	..	18	4	9	..	3	..	131	187
8	2	4	2	2	..	1	1	81	124
2	..	5	1	4	..	2	1	160	215
35	1	11	..	14	..	..	..	36	84
123	9	14	2	77	49	6	..	185	302
186	13	1	..	2	..	3	7	163	298
61	1	..	..	..	..	..	1	68	119
419	26	67	15	112	52	28	13	1,032	1,624
5	..	18	2	3	1	7	2	109	178
3	1	20	3	12	1	5	1	121	185
1	..	44	3	3	..	9	1	85	180
..	..	20	..	5	..	8	1	124	196
7	..	22	..	5	..	9	2	140	196
1	..	13	1	8	..	20	1	141	179
17	1	137	9	36	2	58	8	720	1,114
1	..	8	..	2	..	6	3	131	282
3	1	21	18	3	..	10	1	85	164
..	2	10	5	9	19	..	..	89	170
33	9	12	7	5	..	4	1	146	248
33	11	22	12	14	19	4	1	235	418
18	..	38	..	12	..	9	4	123	254
3	..	13	..	1	..	..	..	2	13
58	12	102	30	32	19	29	9	577	1,131

URBAN BLOCKWISE PRIMARY

4. TUTICORIN

Serial Number.	Location Code No.	Name of Town/Ward/ Enumerator's Block No.	Area of Town in Sq. Km.	Occupied Residential Houses	Number of House-holds.	Total Population including Institutional and Houseless Population		
						P	M	F
(0)	(1)	(2)	(3)	(4)	(5)	(6)	(7)	(8)
		XIII. KORAMPALLAM (P)						
1		Ward /EB No. 1/120 Total ..	..	88	88	398	196	202
2		2/121 ,, ..	..	139	140	634	360	274
3		3/122 ,, ..	..	102	107	511	252	259
4		4/123 ,, ..	..	61	67	300	151	149
5		5/124 ,, ..	..	92	92	521	262	259
		Town Total ..	5·75	482	494	2,364	1,221	1,143
		XIV. ATHIMARAPATTI (P)						
1		Ward/EB No. 1/125 Total. ..	..	105	119	460	226	234
2		2/126 ,, ..	..	81	81	373	177	196
3		3/127 ,, ..	..	76	81	323	158	165
4		4/128 ,, ..	..	108	116	550	282	268
5		5/129 ,, ..	..	83	86	396	184	212
6		6/130 ,, ..	..	86	87	420	221	199
7		7/131 ,, ..	..	103	116	488	247	241
		Town Total ..	5·78	642	686	3,010	1,495	1,515
		XV. AYYANADAIPPU (P)						
1		Ward/EB No. 1/132 Total ..	..	83	84	328	172	156
2		2/133 ,, ..	..	90	90	383	199	184
3		3/134 ,, ..	..	89	89	403	211	192
4		4/135 ,, ..	..	42	42	175	92	83
		Town Total ..	6·74	304	305	1,289	674	615
		XVI. MAPPILAIURANI (P)						
1		Ward/EB No. 1/136 Total. ..	..	84	84	370	186	184
2		2/137 ,, ..	..	61	61	280	134	146
3		3/138 ,, ..	..	80	80	349	167	182
4		4/139 ,, ..	..	76	76	412	221	191
5		5/140 ,, ..	..	68	70	362	188	174

CENSUS ABSTRACT—*cont.*

TALUK.

Scheduled Castes.		Scheduled Tribes.		Literate and Educated Persons		WORKERS					
						Total Workers (i—ix)		I Cultivators.		II Agricultural Labourers.	
M	F	M	F	M	F	M	F	M	F	M	F
(9)	(10)	(11)	(12)	(13)	(14)	(15)	(16)	(17)	(18)	(19)	(20)
1	...	..	..	113	99	113	105	10	2	37	57
20	8	..	..	274	86	160	8	24	..	26	1
107	102	..	..	146	110	144	6	73	4	58	..
97	105	..	...	69	38	93	18	23	1	62	17
251	253	..	..	111	31	140	137	14	..	113	133
476	468	..	..	713	364	650	274	144	7	296	208
29	37	..	..	123	63	134	2	54	..	44	2
10	7	..	..	125	89	102	12	72	...	22	9
52	61	..	..	75	44	93	3	58	..	25	2
35	33	..	..	179	106	161	42	76	...	54	24
..	1	..	..	88	50	98	81	1	..	2	1
1	...	..	..	103	58	143	67	8	1	3	2
104	110	...	..	102	60	148	47	16	...	20	5
231	249	...	...	795	480	879	254	285	1	170	45
146	134	...	..	92	41	103	47	11	1	68	45
71	76	...	...	113	65	107	60	15	10	23	37
75	49	...	...	129	44	107	27	21	1	37	23
...	...	..	...	46	24	55	9	...	...	35	8
292	259	..	..	380	174	371	143	47	12	168	118
2	2	...	..	114	84	115	10	54	3	..	..
5	4	..	..	76	40	82	16	31	3	..	..
...	..	..	..	112	60	101	79	44	60	3	17
80	70	..	..	104	42	116	20	5	..	4	..
9	3	...	...	112	61	95	31	...	...	..	..

URBAN BLOCKWISE PRIMARY

4. TUTICORIN

Serial Number.	Location Code No.	Name of Town/Ward/ Enumerator's Block No.	WORKERS							
			III Livestock, Forestry Fishing, Hunting, Plantations, Orchards & Allied activities		IV Mining and Quarrying		(V) Manufacturing, Processing, Servicing and Repairs			
							(a) Household Industry		(b) Other than Household Industry	
			M	F	M	F	M	F	M	F
			(21)	(22)	(23)	(24)	(25)	(26)	(27)	(28)
		XIII. KORAMPALLAM (P)—*cont.*								
1		Ward/EB No. 1/120 Total	..	..	..	..	..	1	..	53	41
2		2/121 ,,	..	4	1	..	..	1	..	55	3
3		3/122 ,,	..	..	..	..	..	..	..	8	1
4		4/123 ,,	..	..	..	..	..	..	..	3	..
5		5/124 ,,	..	1	..	..	..	..	..	3	..
		Town Total	..	5	1	..	..	2	..	122	45
		XIV. ATHIMARAPATTI (P)—*cont.*								
1		Ward/EB No. 1/125 Total	..	12	..	..	..	..	—	10	—
2		2/126 ,,	..	1	..	..	..	..	..	5	3
3		3/127 ,,	..	..	..	..	..	..	..	10	1
4		4/128 ,,	..	—	..	..	—	..	—	9	5
5		5/129 ,,	..	6	3	..	—	—	—	81	74
6		6/130 ,,	—	—	—	—	—	—	2	110	56
7		7/131 ,,	—	5	—	—	—	—	—	85	39
		Town Total	..	24	3	..	..	—	2	310	178
		XV. AYANADAIPPU (P)—*cont.*								
1		Ward/EB No. 1/132 Total	—	..	—	—	—	—	—	9	—
2		2/133 ,,	..	3	—	—	—	—	—	34	6
3		3/134 ,,	..	1	—	..	—	—	—	33	—
4		4/135 ,,	..	..	—	..	..	2	—	10	—
		Town Total	..	4	..	..	..	2	..	86	6
		XVI. MAPPILAIURANI (P)—*cont.*								
1		Ward/EB No. 1/136 Total	..	1	..	..	..	1	..	23	6
2		2/137 ,,	..	2	..	..	..	..	..	27	6
3		3/138 ,,	..	..	..	..	..	..	..	31	..
4		4/139 ,,	..	10	1	..	..	..	..	76	16
5		5/140 ,,	..	2	..	..	..	4	15	74	11

CENSUS ABSTRACT—*cont.*

TAULK.

WORKERS									
VI		VII		VIII		IX		X	
Construction.		Trade and Commerce.		Transport, Storage & Communications.		Other Services.		Non-workers.	
M	F	M	F	M	F	M	F	M	F
(29)	(30)	(31)	(32)	(33)	(34)	(35)	(36)	(37)	(38)
..	..	6	2	..	..	6	3	83	97
2	..	21	..	8	..	19	3	200	266
..	..	5	..	..	..	..	1	108	253
..	..	4	..	1	..	..	..	58	131
..	..	3	..	2	..	4	4	122	122
2	..	39	2	11	..	29	11	571	869
..	..	9	..	..	..	5	..	92	232
..	..	2	..	..	..	..	..	75	184
..	..	..	..	..	..	..	..	65	162
..	..	3	1	1	1	18	11	121	226
2	..	4	2	..	..	2	1	86	131
4	..	5	1	1	..	12	5	78	132
..	..	16	1	..	..	6	2	99	194
6	..	39	5	2	1	43	19	616	1,261
1	..	1	..	2	..	11	1	69	109
2	..	15	3	4	..	11	4	92	124
..	..	5	..	2	..	7	3	105	165
..	..	1	..	5	..	2	1	37	74
3	..	22	3	13	..	31	9	303	472
1	..	17	..	9	..		1	71	174
..	..	14	3	5	3	3	1	52	130
1	..	12	2	9	..	1	..	66	103
1	..	7	3	7	..	6	..	105	171
..	..	6	1	2	..	7	4	93	143

URBAN BLOCKWISE PRIMARY

4. TUTICORIN

Serial Number.	Location Code No.	Name of Town/Ward/ Enumerator's Block No.	Area of Town in sq. km.	Occupied Residental Houses.	Number of House-holds.	Total Population including Institutional and Houseless Population.		
						P	M	F
(0)	(1)	(2)	(3)	(4)	(5)	(6)	(7)	(8)
		XVI. MAPPILAIURANI —(P)—*cont.*						
6	Ward/E-B. No.	6/141 Total		87	93	449	225	224
7		7/142 ,, ...		83	94	449	232	217
8		8/143 ,, ...		88	93	445	225	220
9		9/144 ,, ...		59	61	583	372	211
10		10/145 ,, ...		93	97	421	215	206
11		11/146 ,, ...		87	90	410	210	200
		Town Total	8·71	866	899	4,530	2,375	2,155

NOTE: For PC.A, in respect of Palayakayal, L. C. No. XVII, Coming under Tuticorin Agglomeration, Please

CENSUS ABSTRACT—*cont.*

TALUK.

Scheduled Castes.		Scheduled Tribes.		Literate and Educated Persons.		WORKERS					
						Total Workers (i—ix).		I Cultivators.		II Agricultural Labourers.	
M	F	M	F	M	F	M	F	M	F	M	F
(9)	(10)	(11)	(12)	(13)	(14)	(15)	(16)	(17)	(18)	(19)	(20)
101	88	..	..	134	58	134	37	..	..	1	..
87	75	..	..	145	73	123	45	1	..	..	..
16	10	..	..	151	90	113	47	..	..	..	..
102	70	..	..	213	93	74	56	1	..	..	..
97	102	..	..	93	30	117	46	..	..	1	..
..	..	..	..	131	86	96	50	..	..	..	..
499	424	..	..	1,385	717	1,166	437	136	66	9	17

refer Srivaikuntam taluk.

URBAN BLOCKWISE PRIMARY

4. TUTICORIN

Serial Number.	Location Code No.	Name of Town/Ward/ Enumerator's Block Number.			WORKERS							
					III Livestock, Forestry, Fishing, Hunting, Plantations, Orchards & Allied activities.		IV Mining and Quarrying.		(V) Manufacturing, Processing, Servicing and Repairs			
									(a) Household Industry.		(b) Other than Household Industry.	
					M	F	M	F	M	F	M	F
					(21)	(22)	(23)	(24)	(25)	(26)	(27)	(28)
		XVI. MAPPILAIURANI (P)—*cont.*										
6		Ward/E.B. No.	6/141	Total ...	4	..	..	..	..	4	116	30
7			7/142	„ ..	2	..	..	..	1	..	94	34
8			8/143	„ ...	1	1	..	..	1	27	75	10
9			9/144	„ ..	6	..	..	..	..	..	49	38
10			10/145	„ ..	8	1	..	..	1	15	80	26
11			11/146	„ ..	5	3	..	..	7	39	67	3
			Town Total	..	41	6	..	..	15	100	712	180

Area figures for village and town area are all those supplied by the Assistant Director of Survey and Land Records of the District the village and town areas will not tally with the taluk figures furnished by the Director of Land Records because taluk area given by

CENSUS ABSTRACT—*cont.*

TALUK.

WORKERS									
VI		VII		VIII		IX		X	
Construction.		Trade and Commerce.		Transport, Storage & Communications.		Other Services.		Non-workers.	
M	F	M	F	M	F	M	F	M	F
(29)	(30)	(31)	(32)	(33)	(34)	(35)	(36)	(37)	(38)
1	..	6	..	1	..	5	3	91	187
6	..	7	2	3	2	9	7	109	172
12	3	13	3	3	..	8	3	112	173
2	..	7	..	1	..	8	18	298	155
6	1	11	2	4	..	6	1	98	160
1	..	8	..	3	..	5	5	114	150
31	4	108	16	47	5	67	43	1,209	1,718

concerned (in consultation with the Tahsildars of the taluks concerned) and Local bodies respectively. The total of the area figures of the Director of Land Records takes into account hills, forests, rivers etc., whereas village and town area may not include the same.

APPENDIX.

STATEMENT SHOWING THE DETAILS OF WARD/HNB AND DOOR NUMBERS CONSTITUTING THE E.B.

E.B. number.	*Number of Survey ward.*	*Number of ward/ Street number.*	*Street name and Door numbers.*
(1)	(2)	(3)	(4)
			VIII. TUTICORIN (M)
1	I	32–1	Piramuthu Lane Nos. 1—97.
		32–2	George Road Nos. 63—76.
		32–3	St. Peter Kovil Street Nos. 1—64.
2		32–4	Narayana Thevar Lane Nos. 3—16.
		32–5	South Emperor Street Nos. 1—40.
		32–5	South Emperor Street Nos. 41—85.
		32–6	St. Peter Kovil Cruzady Nos. 1—59.
3		32–7	Antony Cruz Lane Nos. 1—6.
4		32–8	South Cotton Road Nos. 159—180.
5		32–8	South Cotton Road Nos. 181—314.
		32–9	Victoria Street No. 23—89.
		32–10	St. Peter Koil Lane Nos. 1—12.
		32–11	Vaikunda naicker Lane Nos. 1—20.
6		32–12	Peria Kovil Street Nos. 44—53.
7		32–13	Marakudy Street Nos. 1—153.
		32–2	George Road Nos. 77—80.
		33–6	Bench Road Nos. 1—54.
8		33–8	South Cotton Road Nos. 1—59,
9		33–8	Do. Nos. 315—330.
10		33–8	Do. Nos. 331—397/13.
		32–8	Do. Nos. 398—420.
11			Victoria Street Nos. 1—22.
		33–12	Peria Kovil Street Nos. 1—43,
		33–18	Peria Mappillai Lane Nos. 1—7.
		33–19	Savaria Pitchai Lane Nos. 1—27.
12		33–21	Cruzady Lane Nos. 1—23.
		33–22	Kerocope Street Nos. 1—55.
		33–25	Rozario Lane Nos. 1—5.
		33–26	Manuel Yuvan Lane Nos. 2—3.
		33–27	Caitan Soris Lane Nos. 1—3.
13		33–28	Antonial Lane Nos. 3—28.
		33–23	Manuel Yacob Lane Nos. 3—23.

E.B. Number.	*Number of Survey Ward.*	*Number of ward/ street number.*	*Street names and door numbers.*
(1)	(2)	(3)	(4)
			VIII. TUTICORIN (M)—*cont.*
	II—*cont.*		
13		33–24	Thirappa Pillai Lane Nos. 1—3.
14		33–29	Manal Street Nos. 1—47.
		33–31	Pachake Lane Nos. 1—7.
		33–32	Chip Jack Lane Nos. 1—10.
15		33–33	St. Paul Lane Nos. 1—10.
16		31–2	George Road Nos. 81—148.
17		31–2	Do. Nos. 149—203.
18		30–1	*Convent Road Nos. 2—71.*
19		30–2	George Road Nos. 1—42.
20		30–2	Do. Nos. 43—62, 276—386-A.
21		30–3	Sandai Road Nos. 3—79.
22		30–4	Victoria Extension Road Nos. 386 to 500.
23		30–4	Do. Nos. 501—548-B.
		30–5	Sevendakulam Road Nos. 1—67.
24		30–5	Do. Nos. 68—230.
25		30–6	S. P. G. Koil Street Nos. 1—100.
		30–6	Do. Nos. 101—134.
26		30–7	Shanmugapuram Proper Nos. 2—75-A.
27		30–7	Do. Nos. 75—171.
28		30–7	Do. Nos. 172—276.
29		30–7	Shanmugapuram Nos. 277— 393.
30		30–8	Shanmugapuram North Nos. 1—114.
31		30–8	Do. Nos. 115—210.
32		30–8	Do. Nos. 211—328 and 387.
		25–1	Perumal Street Nos. 102—207 (Except No. 103-A—119).
33		25–2	Vannar Street I Nos. 4—40.
34		25–2	Do. Nos. 41—95 (Except Dr. Nos. 67-B to 67-A 18).
35		25–2	Vannar Street I Nos. 95-A—127.
			Do. Nos. 1—58-C.
		25–2	Do. Nos. 58-D—99 (Except Door Nos. 63/8 to 63/1
36			Vannar Street III Nos. 1—28.
37		25–4	Vannar Street III Nos. 28/1—46.
		25–4	Do. Nos. 9, 47—51-D.
38		25–5	Sevendakulam Road Nos. 230-A—288-A.
39		25–5	Do. Nos. 289—305-G.
40		26–1	Perumal Street Nos. 6—78.

E.B. Number.	*Number of Survey Ward.*	*Number of ward/and street number.*	*Street names and door numbers.*
(1)	(2)	(3)	(4)
			VIII. TUTICORIN (M)—*cont.*
	II—*cont.*		
41		26–2	Melashanmugapuram I Street Nos. 3—100 ; Nos. III—200 (Except Door Nos. 137—139).
42		26–2	Melashanmugapuram I Street Nos. 201—226.
43		26–3	Melashanmugapuram II Street Nos. 1—85/5.
44		26–3	Do. Nos. 86—119-A, 178—226.
45		26–3	Do. Nos. 227—286-B.
47		26–4	V.E. Road Nos. 355—385-C and 92—157.
46		26–4	Do. Nos. 258-B—354.
		24–1	Perumal Street Nos. 82—119.
		24–2	Melashanmugapuram I Street Nos. 137—119.
		24–3	Melashanmugapuram II Street Nos. 120—177.
48		24–5	Sevendakulam Road Nos. 306—329.
49		24–4	Victoria Extension Road. Nos. 158—258-A.
		24–7	Devarpuram Road Nos. 1—89
50		24–6	Brahmin Colony Nos. 126-A—222.
51		24–8	Palayamcottah Road Nos. 18—129 and 246—321.
52		24–9	Ayudaiyarpuram Nos. 64-A—105.
		24–12	Balavinayagar Koil Street Nos. 1/3 and 1-A to 77.
		24–10	Vannar I Street Nos. 67-B—67-A—18.
		24–11	Vannar II Street Nos. 63/8—63/11.
53		24–13	Dhamodharanagar Nos. 1—66-A.
47		24–13	Do. Nos. 66-B—106-C.
55		24–13	Do. Nos. 106-D—158.
56		23–1	Perumalpuram Nos. 1—40-E.
57		23–1	Do. Nos. 41—56-A.
58		23–2	Subbiah Mudaliappapuram Nos. 1—59/2.
59		23–2	Do. Nos. 59/3—110.
60		23–2	Do. Nos. 111—157/5.
61		23–3	Boultonpuram I Street Nos. 1—35/4.
62		23–3	Do. Nos. 36—40/19.
63		23–3	Do. Nos. 40/20—40/52A.
64		23–4	Boultanpuram II Street Nos. 1—57/1.
65		23–5	Boultanpuram III Street Nos. 1—51.
		23–5	Do. Nos. 51-A—79.
66		23–6	Brahmin Colony Nos. 1—47-A.

E.B Number.	*Number of Survey ward.*	*Number of ward/ Street number.*	*Street names and Door numbers*
(1)	(2)	(3)	(4)
			VIII. TUTICORIN (M)— *cont.*
66	II—*cont.*	23–6	Brahmin Colony Nos. 48—125.
		23–7	Devarpuram Road Nos. 92—148
67		23–8	Sankarapuram Nos. 1—40.
68		23–8	Do. Nos. 41—126.
		23–9	Ramasamypuram I Street Nos. 1—17.
		23–10	Ramasamypuram II Street Nos. 1—40.
69		23–11	Ramasamypuram III Street Nos. 1—12.
70		22–1	Munisamypuram West Street Nos. 2—42.
71		22–5	Levingipuram II Street Nos. 1—49.
72		22–2	Munisamypuram I Street Nos.—2-A—15-B.
		22–3	Munisamypuram II Street Nos. 1—38,
73		22–4	Levingipuram I Street Nos. 1—86.
		22–6	Sevandakulam I Street Nos. 1—25.
		22–7	Sevandakulam II Street Nos. 1—42.
74		22–8	Munisamypuram Extension I Nos. 1—44-A.
		22–9	Munisamypuram Street Extension II Nos. 1—25-A.
75		22–10	Do. III, Nos. 1—8.
76		22–14	Bungalow Street Nos. 1—48-B.
		22–15	Bucklepuram Nos. 1—69.
77		22–16	Levingipuram Salt Bungalow Nos. 1,2,9—50E.
		31–1	Levingipuram Salt Line Nos. 24—500.
		31–3	George Road Extension Street I, Nos. 1—34.
78		31–4	Do. II, Nos. 1—41-A.
79		31–2	George Road Nos. 204—274.
80		31–2	Do. Nos. 387—510-A.
		31–5	George Road Extension III. Nos. 1—28-A.
		31–6	Do. IV Nos. 1—32A.
81		31–7	Do. V Nos. 1—29B.
82		29–1	Antoniar Koil Street Nos. 1—81.
83		29–1	Do. Nos. 82—145.
84		29–2	Telegraph Office Road Nos. 33—76.
		29–3	South Sambanthamoorthy Street Nos. 50—100.
		29–4	Victoria Extension Road Nos. 3—91.
85		29–5	Zailani Street Nos. 1—40.
86		29–6	Do.

E.B. Number.	*Number of Survey ward.*	*Number of ward and Street number.*	*Street names and Door numbers.*
(1)	(2)	(3)	(4)
			VIII. TUTICORIN (M)—*cont.*
87	II—*cont.*	29–6	M. K. Street, Nos. 5—30
88		29–6	M. K. Street, Nos. 31—150
89		29–6	Do. Nos. 151—276
		28–2	Telegraph Office Road, Nos. 77—82
		28–3	South Sambanthamoorthi Street, Nos. 100—120
		28–5	Zailani Street, Nos. 139—173
90		28–6	South New Street, Nos. 101—160
91		28–6	Do. Nos. 161—280
92		28–6	Do. Nos. 281—330
		27–3	South Sambanthamoorthi Street, Nos. 16—49
93		27–5	Zailani Street, Nos. 128-A—138
94		27–1	Bagampiryal Street, Nos. 1—94
95		27–2	Kumar Street, Nos. 1—100
96		27–2	Do. Nos. 101—197
97		27–4	Melur Bungalow Street, Nos. 1 to 120
		27–4	Do. Nos. 121—191
98		27–6	Ginfactory Road, Nos. 1—53
		27–7	Subramaniapuram, Nos. 1—70
99	III	27–9	Avudiarpuram, Nos. 1—64
		29–2	Telegraph Office Road, Nos. 24-A—32-B
		29–7	Victoria Extension Road, Nos. 3 to 124A
		29–8	Zailani Street Extension, Nos. 12—35-A
100		29–9	V. E. Road Market Foodor Bazaar, Nos. 12—16
		28–2	Telegraph Office Road, Nos. 1—24
		28–3	South Sambanthamoorthy, Street Nos. 121—133
101		28–7	W. G. C. Road, Nos. 2—74
102		28–6	South New Street, Nos. 1—100-B
104		28–6	Do. Nos. 75—114 and 214 to 286-A
105		28–7	W. G. C. Road, Nos. 287—443
		15–3	Zelweger Street, I Nos 1 to 38-C
106		15–5	Do. III Nos. 1 to 22
107		15–4	Do II Nos. 1 to 25
108		15–6	T. Ramasamy Naidu Street, Nos. 1 to 54
		15–7	Kanagasabapathy Pillai Street, Nos. 2 to 57
109		15–8	Teppakulam Street, Nos. 2-A—58

E.B. Number.	*Number of Survey Ward.*	*Number of ward and Street number.*	*Street names and Door numbers.*
(1)	(2)	(3)	(4)
			VIII. TUTICORIN (M)—*cont.*
109	III—*cont.*	15–9	Sivankovil Street, Nos. 19—58-B
111		15–9	Do. Nos. 59—159
		15–10	Teppakulam Lane I, Nos. 1—41-A
		15–11	Do. II Nos. 1—39
112		15–12	Do. III Nos. 1 to 54
113		15–2	North Cotton Road, Nos. 1 to 37 and 39 to 191
		16–2	North Car Street, Nos. 1 to 38-A and 249 to 270
114		16–4	East Car Street, Nos. 1—58
115		16–4	Do. Nos. 59 to 106-A
		16–5	Perumal Kovil Street, Nos. 1 to 31
116		16–6	North Sambanthamoorthi Street, Nos. 31—44-C
		16–9	Sivankovil Street, Nos. 1 to 18-A and 160—173
117		18–1	Ettayapuram Road, Nos. 1—100
118		18–1	Do. Nos. 101—206
		18–1	Do. Nos. 207—285
119		18–3	Meenakshipuram West, Nos. 1 to 38
120		18–2	Meenakshipuram East, Nos. 1 to 16/2
121		18–2	Do. Nos. 17—52-C.
		18–2	Do. Nos. 52-D—82
122		18–4	Jeyaraj Road, Nos. 1—9, 17-A, 17-B, 17-C, 17-D, 17-E and 1
		18–5	V. V. D. Road, Nos. 1 and 4—41
123		18–7	Toovipuram Street, V, Nos. 1 to 30/2
124		18–6	Do. VI Nos. 4 to 74/3
125		18–8	Do. VI Nos. 1 to 22
		18–9	Do. VII Nos. 1—9/2
		18–10	Do. VIII Nos. 1 to 25
		18–11	Do. IX Nos. 1 to 16/2
126		18–12	Do. X Nos. 1 to 11/4
		18–12	Do. X Nos. 12 to 83
		18–13	Do. XI Nos. 2 to 8
127		18–14	Do. XII—Nil.
128		2–1	Alagesapuram Street, Nos. 1 to 66
129		2–6	Natarajapuram, Nos. 1 to 39
130		2–2	Alagesapuram Lane I, Nos. 1 to 76 and 264 to 297
131		2–2	Do. Nos. 298—370

E.B. Number.	*Number of Survey Ward.*	*Number of Ward and Street number.*	*Street names and Door numbers.*
(1)	(2)	(3)	(4)
			VIII. TUTICORIN (M)—*cont.*
132	IV—*cont.*	2–5	Nandagopalapuram East, Nos. 1to 16 and 48 to 63-B
133		2–4	Kandasamypuram, Nos. 1 to 61-C
134		2–7	Sundaram, Nos. 1 to 28-A(2)
135		2–7	Do. Nos. 28-B to 58-A.
136		2–8	Alagesapuram Lane II, Nos. 1 to 55
137		2–3	Do. Nos. 56 to 80
138		4–1	Diraviapuram Street, Nos. 3 to 40-B
		4–3	Do. Nos. 1 to 61
139		4–2	Alagesapuram Lane 1 Nos. 77 to 177-D
140		4–2	Do. Nos. 178 to 263
		4–4	Parvathiammankovil Street, Nos. 1 to 90
141		4–6	Diraviapuram Lane IV, Nos. 1 to 37
		4–5	Do. III, Nos. 1 to 65
142		4–8	Do. IV, Nos. 1 to 9/7
143		4–7	Do. V, Nos. 1 to 42
144		4–9	Ponnagaram, Nos. 1 to 50-A
145		4–9	Do. No. 51 to 122-C
146		5–3	Muthukrishnapuram Lane, Nos. 1 to 65
		5–1	Muthukrishnapuram Street, Nos. 1 to 27/2
147		5–2	Boobalarayapuram, Nos. 1/1 to 12
148		5–2	Do. Nos. 12-A to 39-C
149		5–2	Do. Nos. 41 to 60-C/4C (3)
150		5–2	Do. Nos. 60-C/4/D to 77/2
151		5–2	Do. Nos. 77-B to 92 and 136 to 154-C/2
152		5–2	Do. Nos. 154-D to 218/42
153		5–2	Do. Nos. 219 to 252
154		5–4	Muthukrishnapuram, Lane II, Nos. 46 to 67-B
155		6–1	Theresapuram, Nos. 1 to 30 and 16/1
156		6–1	Do. Nos. 30/18 to 50/7
157		6–1	Do. Nos. 50-A to 118
158		6–1	Do. Nos. 118-A to 183/14
159		6–1	Do. Nos. 183/15 to 214 (2)
160		6–1	Do. Nos. 215 to 250 (2)
161		6–1	Do. Nos. 251 to 288/2
162		6–2	Boobalarayapuram, Nos. 100/2 to 134

G.B. Number.	*Number of Survey Ward.*	*Number of Ward/ and Street number.*	*Street names and door numbers.*
(1)	(2)	(3)	(4)
			VIII. TUTICORIN (M)—*cont.*
162	IV—*cont.*	12–1	Santhivinayagarkovil Street, Nos. 1 to 80
163		12–3	Kamachiammankovil Street, Nos. 2 to 82
164		12–2	Santhivinayagarkovil Lane, Nos. 1 to 111/1
165		12–4	Muthunaicker Street, Nos. 1 to 110
		12–4	Do. Nos. 165 to 252
166		12–5	Vandimarichammankovil Street, Nos. 6 to 38-B and 1 to 5-A
167		12–6	Subbanaicker Street, Nos. 1 to 34/9 and 99 to 157
168		12–7	Mohamed Sadaliapuram, Nos. 1 to 70 and 71/25 to 107-A
		12–8	Chatram Street, Nos. 153-A to 171 and 132 to 153/2, 71/1 to 171/1
169		12–9	Karuppusamykovil Street, Nos. 1-A to 29 and 44 to 69
		13–8	Yathavan Street, Nos. 74 to 104
		13–1	East Car Street Extension, Nos. 53-C to 21/3
170		13–4	Sudalaimadasamykovil Street, Nos. 4 to 74
171		13–2	Rajamannar Street, Nos. 1 to 100-A
		13–6	Ratnapuram Street, Nos. 1 to 110-E
172		13–7	Mohamed Sadaliapuram, Nos. 71/23 to 71/24-E
173		13–3	Muniasamykovil Street, Nos. 1 to 51
174		13–3	Do. Nos. 52 to 90/6
175		13–3	Do. Nos. 91 to 162
177		13–5	Vandimarichammankovil Street, Nos. 92-B to 149
176		13–5	Do. Nos. 38-B to 92-A/1
		14–1	East Car Street Extension, Nos. 1 to 53-B and 54 to 85
178		14–7	Kathiresankovil Street, Nos. 1 to 64
		14–2	North Cotton Road, No. 38
179		14–3	Pandurangam Street, Nos. 1 to 54-A
180		14–3	Do Nos. 54-B to 100
		14–3	Pandurangam Street, Nos. 101 to 132-A
181		14–4	Sarangapani Street, Nos. 5 to 88
182		14–5	Andal Street, Nos. 1 to 72
183		14–6	Namalwar Street, Nos. 1 to 63/8
184		14–6	Do. Nos. 63/9 to 124-A
		14–6	Do. Nos. 124-B to 150
185		14–8	Chatram Street, Nos. 1 to 73/1
186		17–8	Do. Nos. 73/2 to 131 and 172 to 18
187		11–6	Subbanaickar Street, Nos. 35 to 98

E.B. Number.	*Number of Survey Ward.*	*Number of Ward and street number.*	*Street names and door number.*
(1)	(2)	(3)	(4)
			VIII TUTICORIN (M)—*cont.*
188	IV—*cont.*	11–7	Mohamed Sadalipuram Nos. 71 to 71/22
		11–8	Yathayar Street, Nos. 1 to 73
189		11–9	Karuppasamykovil Street, Nos. 30 to 43-B
190		11–10	St. John Street, Nos. 1 to 129
191		11–18	S. S. Pillai Street, Nos. 121 to 245
192		11–11	Valainanthasamykovil Street, Nos. 1 to 48
		16–1	Badrakaliammankovil Street, Nos. 1/3
		16–3	Varadarajapuram, Nos. 1 to 45
193		16–6	North Sambanthamoorthy Street, Nos. 1 to 29/1
194		16–7	West Great Cotton Road, Nos. 115 to 167, 169 to 213
195		16–8	Ranganathapuram East, Nos. 1 to 156
196		16–2	North Car Street, Nos. 41-A to 173
		16–2	Do. Nos. 174 to 248
197		16–10	West Car Street, Nos. 1 to 52
		27–3	South Sambanthamoorthy Street, Nos. 1 to 15
		27–4	Melur Bungalow Street, Nos. 192 to 265
198		27–6	Gin Factory Road, Nos. 55 to 61
		27–8	Palayamcottah Road, Nos. 1 to 17 and 323 to 375
199		27–10	Gibsonpuram, Nos. 1 to 98
		19–5	V. V. D. Road, Nos. 1-A, 1-A1, 1-B, 1-C, 1-C/1
		19–6	Teeveyapuram West X Street, Nos. 1 to 56/1
		19–7	Maninagaram, Nos. 1 to 16-C
201		19–8	Palayamcottah Road Nos. 171 to 182-A, 187 to 244
		19–9	Teeveyapuram Main Road, Nos. 1-B to 72/1
202		19–10	Teeveyapuram 1st Street, Nos. 1 to 43
200		19–8	Palayamcottah Road, Nos. 130 to 170
203		19–11	Palayamcottah Road 2nd Street, Nos. 2 to 106-H
204		19–12	Palayamcottah Road 3rd Street, Nos. 2 to 50-A/1
205		19–12	Do. Nos. 51 to 116
206		17–1	Badrakaliammankovil Street, Nos. 1 to 80
207		17–1	Do. Nos. 81 to 183-A
		17–1	Do. Nos. 185 to 211-A
208		17–2	North Car Street Extension, Nos. 1 to 81
209		17–3	Renganathapuram West, Nos. 2 to 70-C
		17–3	Do. Nos. 71 to 119-A

E.B. Number.	Number of Survey Ward.	Number of Ward and Street number.	Street names and Door numbers.
(1)	(2)	(3)	(4)
		VIII. TUTICORIN (M)—*cont.*	
210	IV	17–4	Rahumathulapuram East, Nos. 1 to 38
211		17–5	Rahumathulapuram West, Nos. 1 to 84
212		17–5	Rahumathulapuram West, Nos. 85 to 159
213		17–6	Ettayapuram Road Extension, Nos. 1 to 35
214		1–1	Pelenaikenpettai, Nos. 1 to 56/3
215		1–1	Pelenaickenpettai, Nos. 56/4 to 110-K
216		1–2	Nandagopalapuram West, Nos. 1 to 13/7-C
217		1–2	Do. Nos. 13/7-D to 33-B/6
		1–2	Do. Nos. 33-C to 84
218		1–3	Selvanayagapuram,. Nos. 1 to 8-E
219		1–3	Do. Nos. 8-E/1 to 19/10
220		1–3	Do. Nos. 19/11 to 33-A
		1–3	Do. Nos. 34 to 79
		1–4	Kandasamypuram, Nos. 62 to 65
221		1–5	Nandagopalapuram East, Nos. 44 to 47-K
222		3–1	Muthukrishnapuram Street, Nos. 28 to 121
		3–2	Innsiarpuram, Nos. 1 to 51
223		3–4	Muthukrishnapuram, Lane, II Nos. 1 to 45/G-2
224		3–4	Do. Nos, 67 B to 142
		3–5	Do. III, Nos. 10 to 35
		3–6	Do. IV, Nos. 1 to 20
		3–7	Do. VI, Nos. 1 to 24
225		3–9	Sethupathi Road, Nos. 35 to 45
		10–1	Davispuram Road, Nos. 2 to 4/C
226		10–2	Muthusamy Asari Street, Nos. 1 to 41
		10–3	Manakavalam Asari Street, Nos. 1 to 43
227		10–4	Uchinimahaliammankoil Street, Nos. 1 to 29
		10–6	Nadar Street North, Nos. 1 to 73
228		10–12	Chinnakadai Street, Nos. 1 to 23
		10–7	Nadar Street South, Nos. 4 to 61-A
229		10–8	Chinnakadai Street, Nos. 1 to 52 and 190 to 215
		10–10	Ratchanyapuram West, Nos. 1 to 70
230		10–9	Ratchanyapuram East, Nos. 1 to 62
231		10–11	North Raja Street, Nos. 1 to 123
232		10–5	Thatcher Street, Nos. 1 to 59-A

E.B. Number.	*Number of Survey Ward.*	*Number of Ward and Street number.*	*Street names and Door numbers.*
(1)	(2)	(3)	(4)
			VIII. TUTICORIN (M)—*cont.*
233	V	10–5	Thatcher Street, Nos. 59B to 138-A
		11–1	Davispuram Road, Nos. 43, 47 to 91
		11–3	Pandarasivam Vilai, Nos. 1 to 23-A
234		11–4	Muthunaicker Street, Nos. 111 to 164
		11–5	North Pillaiarkovil Street, Nos. 4 to 58
235		11–13	Nambikkai Roche Vilai, Nos. 1-55-B
236		11–12	Vannian Vilai North, Nos. 1 to 96
		11–12	Nainar Asari Vilai North, Nos. 1 to 31
		11–15	Nainar Asari Vilai South, Nos. 1 to 37
237		11–16	Nainar Asari Vilai West, Nos. 1 to 48
238		11–2	Pirasanthu Thever Vilai, Nos. 1-99/10
239		11–2	Do. Nos. 100 to 218
		11–17	Vannian Vilai South, Nos. 1 to 57
		11–21	Simon Nadar Street, Nos. 1 to 37-C
240		11–23	Vathiar Street, Nos. 1 to 37
241		11–19	North Badrakshiammankovil Street, Nos. 1 to 92
242		11–18	S. S. Pillai Street, Nos. 1 to 180
243		11–22	Church Street, Nos. 1 to 99
244		11–20	Ramandar Vilai, Nos. 1 to 74
245		11–20	Do. Nos. 74-A to 142
246		11–20	Do. Nos. 143 to 225
247		8–3	Sethu Raj Street, Nos. 1-A to 122
248		8–4	Guzfernandazpuram, Nos. 1 to 66-A 10(3)
249		8–4	Do. Nos. 66-B to 142-B
250		8–4	Do. Nos. 142-C to 146-B
		8–4	Do. Nos. 147 to 177 and 255 to 269
251		8–5	North Pillaiyarkovil Street, Nos. 1 to 3
252		8–1	Santhanamariamman kovil Street, Nos. 13-A to 99
253	VI	8–2	Satyendar Street, Nos. 1 to 93
254		8–4	Guzfernandazpuram, Nos. 178 to 254
		9–1	Santhanamariammankovil Street, Nos. 1 to 13 and 100 to 101-A
255		9–2	Ayalunaicker Lane, Nos. 2 to 58
256		9–3	Ayalunaicker Street, Nos. 1-A to 122-B
		9–4	Tharuvai Street, Nos. 1 to 20
257		9–5	Gopalasamy Naicker Street, Nos. 1 to 65
258		9–6	Parthasarathy Naicker Street, Nos. 1 to 95

E.B. Number.	*Number of Survey Ward.*	*Number of Ward and Street number.*	*Street names and Door numbers.*
(1)	(3)	(3)	(4)
			VIII. TUTICORIN (M)—*cont.*
258	VI	9–7	Nattukottai Chetty Street, Nos. 36 to 58
		9–8	Chinnakadai Street, Nos. 53 to 74 and 97 to 108
		9–9	Muthunaicker Lane, Nos. 1 to 22
259		9–12	North Raja Lane, Nos. 1 to 27
260		9–10	Kaliappa Pillai Street, Nos. 1 to 100
261		9–10	Do. Nos. 101 to 191
		9–11	North Raja Street, Nos. 125 to 165
262		9–11	Do. Nos. 166 to 275
263		7–1	Narayana Chetty Street, Nos. 1 to 81-B
264		7–1	Do.
		7–2	St. George Lane, Nos. 2 to 51
265		7–3	St. George Street, Nos. 1—46/3
		7–4	Thattar Street Extension, Nos. 4 to 46
		7–5	Tharuvai Lane, Nos. 1 to 32
266		7–12	Thattar Lane, Nos. 1 to 21
267		7–6	Beach Road, Nos. 104 to 250 (except Door Nos. 105 to 108)
		7–6	Beach Road, Nos. 82 to 102 and 251 to 260
268		7–7	Nattukkottai Chetty Street, Nos. 1 to 35 and 59 to 119
269		7–9	Thattar Street, Nos. 45 to 94
		7–11	St. Peterkoil Sannathi Street, Nos. 3 to 19
270		7–13	Vadi Street, Nos. 3 to 83
		7–9	Thattar Street, Nos. 1 to 44
		7–8	Chinnakadai Street, Nos. 75 to 95
271		7–10	Kaliyappa Pillai Lane, Nos. 1 to 38
272	VII	33–1	Peria Kadai Street, Nos. 1–139
		33–3	Peria Street, Nos. 1—37
273		33–4	Great Cotton Road, Nos. 105—164A
		33–6	Beach Road, Nos. 55—81 and 261—336
		33–9	Victoria Street, Nos. 160–171
274		33–30	Customs Lane, Nos. 3—22
		33–10	French Chappal Road, Nos. 35—59
		33–13	Railway Station Road, Nos. 3—12A
		33–15	Meiyappa Pillai Lane 1
		33–16	Malaiyappa Pillai, Nos. 1—13
		33–17	Tindal Lane, Nos. 1—45

E.B. number.	*Number of Survey Ward.*	*Number of Ward and Street number.*	*Street names and Door numbers.*
(1)	(2)	(3)	(4)
			VIII. TUTICORIN (M)—*cont.*
275	VII	33–20	South Raja Street
276		33–34	Periara Lane, Nos. 1—4
277		15–1	Railway Station Road, Nos. 53—165
278		28–4	Great Cotton Road, Nos. 1—18
	VIII	28–1	Railway Station Road, Nos. 13—50
279		28–8	South Cotton Road, Nos. 60—158
		28–9	Victoria Street, Nos. 90—141
		28–10	French Chapel Road, Nos. 1—34
		28–11	St. Helena Lane, Nos. 1—6A
		28–12	Uvan Pillai Lane, Nos. 9—21
280		28–13	Mohamed Gani Lane, Nos. 4—8
		23–3	Perira Street, Nos. 38—71
		33–5	Emperor Street, Nos. 1—52A
		33–7	Peria Kadai Lane, Nos. 1—7
		33—9	Victoria Street, Nos. 142—158
		33–11	Santhappa Pillai Lane, Nos. 1—7
281		33–14	Viyagula Metha Lane, Nos. 1—2
282		28–4	Great Cotton Road, Nos. 19—104A, and 165—200
283		28–4	Great Cotton Road, Nos. 201—300
284		28–4	Great Cotton Road, Nos. 301—403
285		17–6	Ettayapuram Road Extension, Nos. 35B—76
286		19–1	Tooveypuram West VI Street, Nos. 1—57
		19–2	Tooveypuram West VII Street, Nos. 1—60
287		19–3	Tooveypuram West VIII Street, Nos. 1—70
288		19–4	Tooveypuram West IX Street, Nos. 1—65 (2)
289		20–1	Tooveypuram West I Street, Nos. 1—59 (2)
290		20–2	Tooveypuram West II Street, Nos. 1—79
291		20–3	Tooveypuram West III Street, Nos. 1—51
292		20–4	Tooveypuram West IV Street, Nos. 1—62
		20–5	V. V. D. Road
		20–6	Tooveypuram West VI Street, Nos. 1—59
293		20–7	Tooveypuram West XI Street, Nos. 1—66
		20–10	IIIrd Mile Pudukudy Street I, Nos. 3—42
		20–11	IIIrd Mile Pudukudy Street II, Nos. 1—52A

E.B. Number.	*Number of Survey Ward*	*Number of Ward and Street number.*	*Street names and Door numbers.*
(1)	(2)	(3)	(4)
			VIII. TUTICORIN (M)—*cont.*
294	VIII	20–12	Third Mile Pudukudy Street III, Nos. 1—16
		20–9	Pallamcottah Road West, Nos. 1—90
295		20–8	Pallamcottah Road West, Nos. 183—186
296		20–9	Palamcottah Road West, Nos. 91—106J/57
297		20–9	Palamcottah Road West, Nos. 106J/58—107/70
298		20–9	Palamcottah Road West, Nos. 107/80—112/5
		22–11	Bryantnagar Street No. 10, Nos. 1—17D
299		22–12	Bryantnagar Street No. 11, Nos. 1—21/2
300		22–13	Bryantnagar Street No. 12, Nos. 1—59
301		22–13	Bryantnagar Street No. 12, Nos. 60—107
		23–12	Bryantnagar Street No. I, Nos. 42A—54A
		23–13	Bryantnagar Street No. II, Nos. 14—18G
		23–14	Bryantnagar Street No. III, Nos. 7—13
302		23–15	Masillamanipuram Street No. I, Nos. 1—12
		23–16	Masillamanipuram Street No. II, Nos. 1—30
		23–17	Masillamanipuram Street No. III, Nos. 1—29A
303		23–18	Masillamanipuram Street No. IV, Nos. 4—9
		21–1	Chidambaranagar North, Nos. 1—2
		21–2	Chidambaranagar Main Road
		31–3	Chidambaranagar Street No. I, Nos. 1—33
		21–4	Chidambaranagar Street No. II, Nos. 1—33
304		21–5	Chidambaranagar Street No. III Nos. 1—38
		21–6	Chidambaranagar Street No. IV, Nos. 1—19
		21–7	Chidambaranagar Street No. V, Nos. 1—7
		21–8	Chidambaranagar Street No. VI, Nos. 1—6A
		21–9	Chidambaranagar East, Nos. 1—15
		21–10	Chidambaranagar West, Nos. 1—123
		21–11	Chidambaranagar South, Nos. 1—21
305		21–11	Bryantnagar Badrakaliamman koil Lane, Nos. 1—14D
		21–12	Bryantnagar Street No. I, Nos. 1—42 and 55—63
		21–13	Bryantnagar Street No. II, Nos. 1—12 and 19—37
306		21–14	Bryantnagar Street No. III, Nos. 1—6A and 13A—21
		21–15	Bryantnagar Street No. IV
307		21–16	Bryantnagar Street No. V, Nos. 1—19
308		21–17	Bryantnagar Street No. VI

E B. Number.	*Number of Survey Ward.*	*Number of Ward and Street number.*	*Street names and Door numbers.*
(1)	(2)	(3)	(4)
			VIII. TUTICORIN (M)—*cont.*
309	VIII	21–18	Bryantnagar Street No. VII, Nos. 1—64/1
		21–19	Do. No. VIII, Nos. 1—37
310		21–20	Do. No. IX, Nos. 1—28/8
311		21–22	Bryantnagar, Badrakaliamman koil Street, Nos. 1—83/2
312		1–1	Pelenaickenpettai, Nos. 112 to 158, 111/1 to 111/32, 111D
		3–14	Sundaravelpuram Street No. I, Nos. 1—16
		3–16	Do. No. III Nos. 4—11
		3–15	Do. No. IV, Nos. 1—4
		3–17	Do. No. V, Nos. 1—4
		3–18	Do. No. V, Nos. 1—2
313		3–19	Sethupathi Road, Nos. 1—34B
		2–3	Lakshmipuram, Nos. 1 and 2 .. ..
		3–8	Krishnarayapuram Street Nos. I, Nos. 1—62
		3–9	Do. No. II, Nos. 1—25A
		3–10	Do. No. III, Nos. 1—48
314		3–11	Do. No. IV, Nos. 2—40
		3–12	Do. No. V, Nos. 1—52
315		3–13	Do. No. VI, Nos. 1—77C
316		..	..

E.B. Number.	*Number of Ward.*	*Door Number.*
(1)	(2)	(3)
	IX MULLAKADU (P).	
95	1	1—100
96	2	1—103
97	3	1—100
98	4	1—105
	X. MUTHIAPURAM (P).	
99	1	1—105
100	2	1—100
101	3	1—135
102	4	1—100
103	5	1—150
104	6	1—70
105	7	1—154
106	8	1—208
107	9	1—80
	XI MILAVITTAN (T).	
108	1	1—144
109	2	1—122
110	3	1—113
111	4	1—141
112	5	1—167
113	6	1—143
	XII. TUTICORIN (N M.)	
114	1	1—156
115	2	1—91
116	3	1—271
117	4	1—165
118	5	Hareisland
	XIII. KORAMPALLAM (P).	
119	1	1—115

E.B. Number.	*Number of Ward.*	*Door Number.*
(1)	(2)	(3)
	XIII KORAMPALLAM (P)—*cont.*	
120	2	1—136
121	3	1—100
122	4	1—69
123	5	1—107
	XIV. ATHIMARAPATTI (P).	
124	1	1—117
125	2	1—110
126	3	1—143
128	4	1—134
129	5	1—100
130	6	1—113
131	7	1—123
	XV. AYYANADAIPPU (P).	
132	1	1—105
133	2	1—101
134	3	1—110
135	4	1—49
	XVI. MAPPILAIURANI (P).	
136	1	1—118
137	2	1—108
138	3	1—118
139	4	1—116
140	5	1—92
141	6	1—104
142	7	1—109
143	8	1—106
144	9	1—131
145	10	1—123
146	11	1—119

SRIVAIKUNTAM TALUK

TIRUNELVELI DISTRICT

SCALE

1 0 1 2 3 Miles

Kilometre 1 0 1 2 3 4

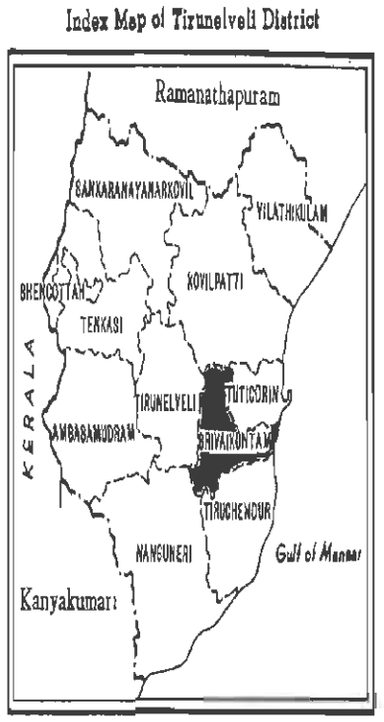

REFERENCE

- Taluk Boundary
- Taluk Head Quarters
- Panchayat Union Boundary
- Village Boundary with Location Code Numbers — 49
- State Highways — SH
- Roads
- Railway line (Metre Gauge)
- River with Stream
- Uninhabited Villages
- Villages having Population Below 250
- Villages having Population 250-499
- Villages having Population 500-999
- Villages having Population 1000-4999
- Villages having Population Above 5000
- Post and Telegraph Office — PT
- Police Station — P
- Rest House — R
- Hospitals, Primary Health Centres, Dispensaries & M. C. W. Centres — H
- Colleges and High Schools — C,S
- Towns
- Urban Areas

PANCHAYAT UNIONS

A Karungulam

B Srivaikuntam

Prepared at the Office of the Director of Census, Tamil Nadu, Madras.

5. SRIVAIKUNTAM TALUK.

ALPHABETICAL LIST OF VILLAGES.

5. SRIVAIKUNTAM TALUK.

Serial number.	*Name of Village.*	*Location Code number 1971*	*Location Code number 1961.*
(1)	(2)	(3)	(4)
1	Agaram	87	71
2	Alanda	12	1*
3	Aligudi	94	29
4	Alwarkarkulam	17	45
5	Aniabaranallur	7	35*
6	Arampannai	16	46
7	Arumugamangalam	37	66
8	Deivacheyalpuram	4	34*
9	Ellainaickenpatti	93	34*
10	Inam Esana Madam	98	..
11	Iruvappapuram	40 a/b	69
12	Kaliavoor	10 a/b, b/b	25
13	Kalvoy	55	88
14	Karungulam	54 a/b, b/b	52
15	Kattukuthagai Thannoothu	5(i)	..
16	Keelaputhaneri	48	27
17	Keelavallanad	5	33
18	Kilpidagai Appankoil	31	83
19	Kilpidagai Cusba	32	82
20	Kilpidagai Varadarajapuram	30	84
21	Kodungani	42	73*
22	Kongarayakurichi	18	54
23	Korkai	43 a/b, b/b	74
24	Kottarakurichi	36	78
25	Manakkarai	15 a/b, b/b	47
26	Mangalakurichi	33	81
27	Manjaneerkayal	41	70
28	Maramangalam	38 a/b, b/b	67
29	Mukkani	44	73*
30	Muruppanadkoilpathu	46	26
31	Murappanadpudugramam	47	30*
32	Muthalankurichi	51	48
33	Nanalkad	14	30*
34	Nattathi	28	63
35	Padmanabhamangalam	20	43
36	Palayakayal	N.C.U. XVII	72
37	Parakkiramapandi	23	59

ALPHABETICAL LIST OF VILLAGES

5. SRIVAIKUNTAM TALUK.

Serial number.	*Name of Village.*	*Location Code number 1971.*	*Location Code number 1961.*
(1)	(2)	(3)	(4)
38	Perungulam	27	62
39	Perur	24	60
40	Poovani	72	2
41	Ramanujampudur	95	91
42	Sawyerpuram	N.C.U. XX	64
43	Seidunganallur	53	51
44	Sekkarakudi	70	3
45	Serakulam	60	89
46	Settimalanpatti	6	80*
47	Singathakurichi	2	24
48	Siruthondanallur	34 a/b	80*
49	Sivagalai	26	61
50	Srimoolakarai	25	42
51	Sriparagusanallur	29	85
52	Srivaikuntam	N.C.U. XVIII	56
53	Thannoothu	96	35*
54	Therkukaraseri	59	92
55	Thiruppanichettiapathu	97	76
56	Thirupanichettikulam	86	65
57	Thiruppulankudi	22	58
58	Tholappanpannai	19	44
59	Ulagudi	1	1*
60	Vadakkukaraseri	3	23
61	Vadavallanad	11	32
62	Valavallam	35 a/b	77
63	Vallakulam	61	90
64	Vallanad Cusba	13	31
65	Vasavappapuram	49	28
66	Vellur Adichanallur	57	55
67	Vellur Cusba	56	87
68	Velur pudukkudi	N.C.U. XVIII	86
69	Vittilapuram	50	49
70	Vittilapuram Koilpathu	52	50

*During 1971 Census, these L.C. Units have been assigned more than one L.C. Number.

VILLAGEWISE PRIMARY

5. SRIVAIKUNTAM

Serial Number.	Location Code No.	Name of Village.	Area of village in hectares.	Occupied Residential Houses.	No. of House holds.	Total Population including Institutional and Houseless Population.		
						P	M	F
(0)	(1)	(2)	(3)	(4)	(5)	(6)	(7)	(8)
1	1	Ulagudi	558·89	104	104	489	251	238
2	2	Singathakurichi	2274·39	550	557	2,510	1,241	1,269
3	3	Vadakkukaraseri	1676·26	301	318	1,465	705	760
4	4	Deivacheyalpuram	462·57	181	199	862	422	440
5	5	Keelavallanad	2,828·44	160	182	779	393	386
6	5(1)	Kattukuthagai Thannothu	18·61	1	1	3	2	1
7	6	Settimallanpatti	388·01	86	87	351	181	170
8	7	Aniabaranallur	2,110·32	550	560	2,268	1,110	1,158
9	10 a/b	Kaliavoor	999·25	610	627	2,640	1,178	1,462
10	10 b/b	Kaliavoor	63·97	..	Uninhabited.	..	..	..
11	11	Vadavallanad	1,467·03	405	421	1,896	933	963
12	12	Alanda	1,261·04	453	468	2,314	1,124	1,190
13	13	Vallanad Cusba	639·83	1,189	1,253	5,195	2,460	2,735
14	14	Nanalkad	174·83	98	101	359	167	192
15	15 a/b	Manakkarai	1,084·19	706	716	2,741	1,352	1,389
16	15 b/b	Manakkarai	8·90	191	191	801	369	432
17	16	Arampannai	160·66	420	432	2,200	1,067	1,133
18	17	Alwarkarkulam	411·58	446	464	1,922	923	999
19	18	Kongarayakurichi	376·37	566	585	2,467	1,118	1,349
20	19	Tholappanpannai	666·94	309	318	1,264	599	665
21	20	Padmanabamangalam	1,774·20	500	502	2,134	1,038	1,096
22	22	Thiruppulianikudi	320·11	252	256	966	446	520
23	23	Parakkiramapandi	319·30	357	361	1,389	697	692
24	24	Perur	314·85	338	343	1,383	669	714
25	25	Srimoolakarai	1,617·58	744	769	3,312	1,408	1,904
26	26	Sivagalai	737·36	904	948	3,823	1,810	2,013
27	27	Perungulam	1,108·87	1,445	1,475	6,375	3,097	3,278
28	28	Nattathi	1,269·14	461	465	1,951	937	1,014
29	29	Sriparangusanallur	495·75	536	548	2,309	1,066	1,243
30	30	Kilpidagai Varadarajapuram ..	252·93	254	268	1,018	508	510
31	31	Kilpidagai Appankoil	406·72	212	212	950	481	469
32	32	Kilpidagai Cusba	378·80	249	277	1,114	519	595
33	33	Mangalakurichi	421·29	281	284	1,114	510	604

CENSUS ABSTRACT.

TALUK

Scheduled Castes.		Scheduled Tribes.		Literate and Educated Persons.		WORKERS. Total Workers (i—ix).		I Cultivators.		II Agricultural Labourers.	
M	F	M	F	M	F	M	F	M	F	M	F
(9)	(10)	(11)	(12)	(13)	(14)	(15)	(16)	(17)	(18)	(19)	(20)
247	234	..	..	129	47	160	151	157	..	1	149
366	375	..	..	620	260	674	266	381	56	219	204
275	302	..	..	425	191	400	312	178	16	175	290
43	57	6	4	192	86	212	108	86	47	34	46
318	332	..	..	87	18	247	252	29	25	180	207
2	1	..	..	..	..	1	1	..	..	1	1
21	26	..	..	63	26	88	31	47	10	23	21
247	247	..	..	584	255	677	340	204	44	187	186
94	125		..	660	431	594	129	272	7	109	65
..	..	..	..	..	Uninhabited.		..	..	..	..	..
358	343	..	..	380	115	538	251	142	24	197	116
724	756	..	..	504	183	630	250	415	160	105	79
659	725	..	..	1,371	1,008	1,351	366	474	46	369	233
38	53	..	..	71	28	109	25	67	7	4	4
458	443	..	..	760	366	739	236	349	70	271	133
22	19	..	..	176	107	170	18	64	9	61	7
63	76	..	..	651	464	580	20	260	4	270	2
444	485	..	..	560	275	536	93	116	17	327	64
89	116	..	..	676	577	495	158	130	8	132	104
194	224	..	..	262	157	370	65	302	13	15	45
40	48	..	..	507	200	572	6	441	3	93	..
211	243	..	..	265	176	261	90	139	28	66	57
375	354	..	..	348	175	459	267	195	50	199	199
213	234	..	..	388	213	399	11	168	1	156	7
410	371	..	..	653	836	594	56	85	7	294	28
295	329	..	..	1,215	791	924	282	276	36	334	195
374	388	..	..	2,053	1,684	1,710	430	471	158	372	179
112	107	..	..	581	434	528	228	58	4	276	197
12	14	..	..	746	696	561	86	228	3	95	35
190	187	..	..	333	146	332	136	195	58	28	36
137	134	..	..	258	117	275	38	204	2	43	33
292	330	..	..	258	198	332	153	215	18	96	121
149	157	..	..	208	127	291	164	166	49	91	110

VILLAGEWISE PRIMARY

5. SRIVAIKUNTAM

Serial Number.	Location Code No.	Name of Village.	WORKERS.							
			III Livestock, Forestry, Fishing, Hunting, Plantations, Orchards & Allied activities.		IV Mining and Quarrying.		(V) Manufacturing, Processing, Servicing and Repairs.			
							(a) Household Industry.		(b) Other than Household Industry.	
			M	F	M	F	M	F	M	F
			(21)	(22)	(23)	(24)	(25)	(26)	(27)	(28)
1	1	Ulagudi	..	..	..	..	..	..	..	..
2	2	Singathakurichi	9	..	..	..	16	2	4	..
3	3	Vadakkukaraseri	11	..	..	..	4	..	9	10
4	4	Deivacheyalpuram	3	..	..	..	..	1	39	19
5	5	Keelavallanad	..	..	..	..	..	..	33	..
6	5(1)	Kattukuthagai Thannothu	..	..	..	..	..	..	..	..
7	6	Sottimallanpatti	2	..	1	..	..	..	1	..
8	7	Aniabaranallur	56	14	..	..	20	1	39	..
9	10 a/b	Kuliavoor	7	1	..	..	58	34	9	3
10	10 b/b	Kaliavoor	..	..	Uninhabited.		..	..	..	..
11	11	Vadavallanad	3	1	..	..	5	33	117	66
12	12	Alanda	1	1	..	..	19	..	13	..
13	13	Vallanad Cusba	15	4	..	..	70	18	102	17
14	14	Nanalkad	9	2	..	..	18	9	3	..
15	15 a/b	Manakkarai	27	15	..	..	10	..	12	3
16	15 b/b	Manakkarai	..	..	..	..	..	..	29	..
17	16	Arampannai	..	1	..	..	3	1	8	..
18	17	Alwarkarkulam	7	..	..	..	13	3	19	..
19	18	Kongarayakurichi	10	2	..	..	23	5	57	8
20	19	Tholappanpannai	21	7	..	..	4	..	7	..
21	20	Padmanabamangalam	1	..	..	..	3	..	10	..
22	22	Thiruppuliankudi	..	..	..	..	..	..	30	..
23	23	Parakkiranapandi	8	1	..	..	8	2	13	6
24	24	Perur	15	..	..	..	4	..	8	..
25	25	Srimoolakarai	44	2	..	..	9	..	41	6
26	26	Sivagalai	12	15	..	..	12	5	73	11
27	27	Perungulam	105	5	..	..	14	6	294	4
28	28	Nattathi	14	..	..	..	11	8	49	7
29	29	Sriparangusanallur	13	..	..	..	6	4	57	4
30	30	Kilpidagai Varadarajapuram	19	..	..	..	9	7	12	1
31	31	Kilpidagai Appankoil	2	..	..	..	9	1	6	..
32	32	Kilpidagai Cusba	..	..	..	..	..	..	..	..
33	33	Mangalakurichi	..	..	..	..	..	1	7	..

CENSUS ABSTRACT—*cont.*

TALUK

WORKERS									
VI		VII		VIII		IX		X	
Constructions.		Trade and Commerce.		Transport, Storage & Communications.		Other Services.		Non-workers.	
M	F	M	F	M	F	M	F	M	F
(29)	(30)	(31)	(32)	(33)	(34)	(35)	(36)	(37)	(38)
..	..	..	..	..	..	2	2	91	87
4	2	13	..	1	..	27	2	567	1,003
..	..	3	..	..	..	20	6	305	448
8	..	16	1	2	..	24	3	210	332
2	..	1	..	..	..	2	1	146	134
..	..	..	..	..	..	..	..	1	..
..	..	5	..	1	..	8	..	93	139
7	..	38	14	5	..	121	81	433	818
6	..	83	5	2	..	48	14	584	1,333
..	..	..	..	Uninhabited.	..	..	..	..	..
10	..	25	7	5	..	34	4	395	712
3	..	49	2	2	..	23	8	494	940
22	2	99	10	27	..	173	36	1,109	2,369
..	..	..	2	..	..	8	1	58	167
2	2	15	4	3	..	50	9	613	1,153
..	..	5	..	1	..	10	2	199	414
1	..	19	1	2	..	17	11	487	1,113
1	..	14	..	2	..	37	9	387	906
8	..	79	4	3	..	53	27	623	1,191
..	..	7	..	2	..	12	..	229	600
..	..	3	..	..	..	21	3	466	1,090
1	..	7	2	2	..	10	3	185	430
2	..	15	4	6	..	13	5	238	425
11	..	18	1	2	..	17	2	270	703
3	..	81	4	5	..	32	9	814	1,848
3	..	100	..	19	..	95	20	886	1,731
55	1	145	9	38	..	216	68	1,387	2,848
18	..	60	5	6	..	36	7	409	786
5	..	103	18	9	..	45	22	505	1,157
..	..	31	2	..	..	38	32	176	374
..	..	..	..	..	..	11	2	206	431
..	..	4	..	..	..	17	14	187	442
..	..	14	..	..	..	13	4	219	440

VILLAGEWISE PRIMARY

5. SRIVAIKUNTAM

Serial Number.	Location Code No.	Name of village.	Area of village in Hectares.	Occupied Residential Houses.	Number of House holds.	Total Population including Institutional and Houseless Population.		
						P	M	F
(0)	(1)	(2)	(3)	(4)	(5)	(6)	(7)	(8)
34	34 a/b	Siruthondanallur	149·63	901	959	3,956	1,802	2,154
35	35 a/b	Valavallan	401·60	579	583	2,394	1,148	1,246
36	36	Kottarakurichi	446·38	669	677	2836	1,311	1,525
37	37	Arumugamangalam	659·25	258	277	986	475	511
38	38 a/b	Maramangalam	244·44	309	321	1,309	646	663
39	38 b/b	Maramangalam	387·29	508	517	2,160	1,081	1,079
40	40 a/b	Iuruvappapuram	1,711·88	292	308	1,507	740	767
41	41	Manjaneerkayal	294.74	189	198	958	494	464
42	42	Kodungani	49·13	27	27	116	57	59
43	43 a/b	Korkai	286·53	424	428	1,774	882	892
44	43 b/b	Korkai	239·58	624	628	2,865	1,412	1,453
45	44	Mukkani	1,121·02	1,184	1,204	4,842	2,374	2,468
46	46	Murappanadkoilpathu	333·87	298	306	1,294	635	659
47	47	Murappanadpudugramam	210·04	185	193	673	328	345
48	48	Keelaputhaneri	153·38	215	220	828	404	424
49	49	Vasavappapuram	443·55	763	785	2,878	1,372	1,506
50	50	Vittilapuram	443·55	636	644	2,531	1,223	1,308
51	51	Muthalankurichi	443·14	271	274	1,081	528	553
52	52	Vittilapuram Koilpathu	74·46	224	232	890	444	446
53	53	Seidunganallur	1,084·19	1,176	1,191	4,804	2,277	2,527
54	54 a/b	Karungulam	1,045·74	1,086	1,098	4,358	2,045	2,313
55	54 b/b	Karungalam	321·33	287	321	1,259	536	723
56	55	Kalvoy	1,116·56	575	590	2,535	1,202	1,333
57	56	Vellur Cusba	926·35	802	815	3,480	1,702	1,778
58	57	Vellur Adichanallur	294·62	292	343	1,320	654	666
59	59	Therkukaraseri	1,568·21	216	217	867	419	448
60	60	Serakulam	2,223·42	713	730	3,263	1,580	1,683
61	61	Vallakulam	2,504·28	708	710	2,805	1,319	1,486
62	70	Sekkarakudi	2,991·94	1,316	1,325	5,445	2,508	2,937
63	72	Poovani	2,414·44	686	697	3,027	1,472	1,555
64	86	Thiruppanichettikulam	256·58	162	183	879	441	438
65	87	Agaram	239·17	388	392	1,695	836	859

CENSUS ABSTRACT—*cont.*

TALUK.

Scheduled Castes.		Scheduled Tribes.		Literate and Educated Persons.		WORKERS. Total Workers (i—ix).		I Cultivators.		II Agricultural Labourers.	
M	F	M	F	M	F	M	F	M	F	M	F
(9)	(10)	(11)	(12)	(13)	(14)	(15)	(16)	(17)	(18)	(19)	(20)
86	95	..	..	1,084	964	984	328	184	16	379	170
164	163	..	..	610	391	705	267	151	15	341	174
223	258	..	..	690	525	740	137	274	7	220	66
269	303	..	..	222	104	295	98	137	28	127	66
167	159	..	..	279	146	266	13	93	..	175	9
388	369	..	..	598	423	615	104	236	12	278	66
41	47	..	..	515	386	425	68	187	2	138	14
41	36	..	..	309	221	276	38	107	2	60	14
37	37	..	..	40	17	37	5	26	..	9	5
107	112	..	..	498	247	526	153	203	10	153	102
57	53	..	..	865	680	805	191	326	32	385	81
282	293	..	..	1,146	554	1,483	179	261	13	759	123
152	146	..	..	390	204	358	126	154	6	175	119
127	145	..	..	155	67	186	144	90	86	36	45
130	126	..	..	237	128	209	49	103	11	65	33
348	389	..	..	752	411	773	436	381	83	195	312
181	179	..	..	718	407	640	369	339	31	165	322
137	151	..	..	209	78	303	4	240	3	22	..
139	140	..	..	286	134	258	100	47	1	84	92
278	301	..	..	772	932	1,269	198	564	24	244	124
529	584	..	..	1,314	830	1,177	283	395	33	401	118
10	11	..	..	297	249	221	45	69	14	23	10
147	176	..	..	526	225	718	103	262	13	332	83
178	201	..	..	981	493	1,000	44	295	12	530	23
178	185	..	..	320	109	349	30	142	14	128	9
90	114	..	..	192	91	246	267	98	78	130	189
125	159	..	..	915	560	908	235	410	24	208	172
266	317	..	..	855	647	815	222	326	51	293	122
366	385	..	..	1,715	728	1,311	1,365	586	631	483	695
659	682	..	..	735	319	872	780	335	22	417	721
8	11	..	..	311	228	246	64	72	5	128	45
62	65	..	..	514	353	509	9	285	1	191	1

VILLAGEWISE PRIMARY

5. SRIVAIKUNTAM

Serial Numb	Location Code No.	Name of illage.	WORKERS. III Livestock, Forestry, Fishing, Hunting, Plantations, Orchards & Allied activities. M	III F	IV Mining and Quarrying. M	IV F	V Manufacturing, Processing, Servicing and Repairs. (a) Household Industry. M	V(a) F	(b) Other than Household Industry. M	V(b) F
			(21)	(22)	(23)	(24)	(25)	(26)	(27)	(28)
34	34 a/b	Siruthondanallur	5	..	..	..	4	86	115	26
35	35 a/b	Valavallan	3	..	..	..	38	41	56	17
36	36	Kottarakurichi	6	..	..	..	13	8	94	48
37	37	Arumugamangalam	2	..	..	..	..	..	..	..
38	38a/b	Maramangalam	56	..	..	..	1	..	10	..
39	38b/b	Maramangalam	16	7	..	..	2	..	22	..
40	40 a/b	Iruvappapuram	10	..	..	..	11	8	19	9
41	41	Manjaneerkayal	17	1	..	..	4	1	27	12
42	42	Kodungani	1	..	..	..	..	..	..	..
43	43 a/b	Korkai	20	..	..	..	2	..	59	14
44	43 b/b	Korkai	10	..	..	..	20	58	7	..
45	44	Mukkani	132	1	..	..	39	5	98	17
46	46	Murappanadkoilpathu	..	..	..	..	1	..	..	..
47	47	Murappanadpudugramam	1	..	..	..	7	1	7	..
48	48	Keelaputhaneri	..	..	..	..	..	..	10	..
49	49	Vasavappapuram	7	2	..	..	5	3	41	7
50	50	Vittilapuram	7	1	..	..	14	..	20	1
51	51	Muthalankurichi	2	..	..	..	..	..	27	..
52	52	Vittilapuram Koilpathu	11	..	..	..	11	3	7	..
53	53	Seidunganallur	32	3	..	..	19	12	70	3
54	54 a/b	Karungulam	15	24	..	..	69	46	59	21
55	54 b/b	Karungalam	19	1	1	..	12	9	17	2
56	55	Kalvoy	30	..	..	..	3	..	36	..
57	56	Vellur Cusba	1	..	..	..	2	..	70	1
58	57	Vellur Adichanallur	5	..	..	..	13	..	21	5
59	59	Therkukaraseri	..	..	..	..	..	..	6	..
60	60	Serakulam	58	..	..	..	94	18	54	7
61	61	Vallakulam	15	2	..	..	16	4	118	29
62	70	Sekkarakudi	..	..	..	..	44	2	33	9
63	72	Foovani	23	2	..	..	2	12	30	2
64	86	Thiruppanichettikulam	4	2	..	..	..	..	19	9
65	87	Agaram	..	..	..	..	..	..	12	..

CENSUS ABSTRACT—*cont.*

TALUK.

WORKERS.									
VI		VII		VIII		IX		X	
Construction.		Trade and Commerce.		Transport, Storage & Communications.		Other Services.		Non-workers.	
M	F	M	F	M	F	M	F	M	F
(29)	(30)	(31)	(32)	(33)	(34)	(35)	(36)	(37)	(38)
6	1	221	3	8	1	62	25	818	1,826
5	1	63	9	2	..	46	10	443	979
1	..	81	1	4	..	47	7	571	1,388
1	..	8	1	1	..	19	3	180	413
..	..	15	..	3	..	13	4	280	650
1	..	21	1	2	..	37	18	466	975
..	..	25	2	7	..	28	33	315	699
..	..	51	2	..	..	10	6	218	426
..	..	..	..	..	..	1	..	20	54
1	..	19	9	7	..	62	18	356	739
..	2	28	..	4	..	25	18	607	1,262
19	2	93	3	8	..	74	15	891	2,289
..	..	8	..	2	..	18	1	277	533
..	..	10	2	4	..	31	10	142	201
..	..	7	1	1	..	23	4	195	375
1	..	64	10	20	1	59	18	599	1,070
4	..	41	2	4	..	46	12	583	939
1	..	1	..	3	..	7	1	225	549
3	..	39	2	6	..	50	2	186	346
16	2	163	15	22	..	139	15	1,008	2,329
5	2	78	9	15	..	140	30	868	2,030
..	..	46	1	9	..	25	8	315	678
3	..	11	1	5	..	36	6	484	1,230
1	..	48	1	8	..	45	7	702	1,734
4	..	3	..	7	..	26	2	305	636
1	..	2	..	1	..	8	..	173	181
8	..	24	1	3	..	49	13	672	1,448
1	..	23	3	1	..	22	11	504	1,264
3	..	65	1	1	..	96	27	1,197	1,572
4	..	17	1	1	..	43	20	600	775
..	..	8	..	5	..	10	3	195	374
1	..	8	..	2	..	10	7	327	850

VILLAGEWISE PRIMARY

5. SRIVAIKUNTAM

Serial Number.	Location Code No.	Name of village.	Area of Village in Hectares.	Occupied Residential houses.	Number of House-holds.	Total Population including Institutional and Houseless Population.		
						P	M	F
(0)	(1)	(2)	(3)	(4)	(5)	(6)	(7)	(8)
66	93	Ellainaickenpatti	702·15	480	489	2,056	981	1,075
67	94	Aligudi	79·32	145	145	564	260	304
68	95	Ramanujampudur	278·03	325	337	1,306	601	705
69	96	Thannoothu	531·37	73	79	384	189	195
70	97	Thiruppanichettiapathu	25·49	22	22	83	43	40
71	98	Inam Esanamadam	7·28	..	Uninhabited.	..	..	..
72	99	Vallanad	2,059·06	..	Reserve Forest.	..	..	..
		TALUK TOTAL	55,808·00	31,867	32,757	136,236	65,066	71,170

CENSUS ABSTRACT—*cont.*

TALUK.

Scheduled Castes.		Scheduled Tribes.		Literate and Educated Persons.		WORKERS. Total Workers (i—ix)		I Cultivators.		II Agricultural Labourers.	
M	F	M	F	M	F	M	F	M	F	M	F
(9)	(10)	(11)	(12)	(13)	(14)	(15)	(16)	(17)	(18)	(19)	(20)
55	63	..	..	544	268	480	330	262	32	133	295
60	84	..	..	140	108	151	82	89	16	52	66
124	187	..	..	347	219	327	98	220	26	38	66
185	188	..	..	45	7	88	9	61	4	22	5
2	2	..	..	8	1	26	1	3	..	23	1
..	..	..	..	Uninhabited.		..	..	..	..	..	..
..	..	..	..	Reserve Forest.		..	..	..	..	..	..
13,858	14,751	6	4	35,981	22,841	36,370	11,993	14,527	2,338	12,365	7,711

VILLAGEWISE PRIMARY

5. SRIVAIKUNTAM

Serial Number.	Location Code No.	Name of village.	WORKERS							
			III Livestock, Forestry, Fishing, Hunting, Plantations, Orchards & Allied activities.		IV Mining and Quarrying.		V Manufacturing, Processing, Servicing and Repairs.			
							(a) Household Industry.		(b) Other than Household Industry.	
			M	F	M	F	M	F	M	F
			(21)	(22)	(23)	(24)	(25)	(26)	(27)	(28)
66	93	Ellainaickenpatti	..	..	..	..	14	..	8	.
67	94	Aligudi	1	..	..	..	..	..	..	.
68	95	Ramanujampudur	14	..	..	..	..	..	19	..
69	96	Thannoothu	1	..	..	..	..	..	..	..
70	97	Thiruppanichettiapathu	..	..	..	..	..	..	..	..
71	98	Inam Esanamadam ..	Uninhabited			..	..	..	..	..
72	99	Vallanad	..	Reserve Forest.		..	..	..	..	..
		TALUK TOTAL	938	117	2	..	808	458	2,292	404

Foot Note : L. C. Nos. 8, 9, 21, 34 b/b, 35 b/b, 39, 40 b/b, 45 ,58, 62 to 69 71, 73 to 85 and 88 to 92 are Noncity Urban Units.

CENSES ABSTRACT—*cont.*

ALUK.

WORKERS									
VI		VII		VIII		IX		X	
Construction.		Trade and Commerce.		Transport, Storage & Communications.		Other Services.		Non-workers.	
M	F	M	F	M	F	M	F	M	F
(29)	(30)	(31)	(32)	(33)	(34)	(35)	(36)	(37)	(38)
6	..	10	..	9	..	38	3	501	745
..	..	1	..	1	..	7	..	109	222
..	..	9	..	..	..	27	6	274	607
..	..	1	..	1	..	2	..	101	186
..	..	..	..	..	..	..	..	17	39
..	..	..	..	Uninhabited.		..	..	..	..
..	..	..	..	Reserve Forest		..	..	..	..
268	17	2,364	176	322	2	2,484	770	28,696	59,177

APPENDIX.

STATEMENT SHOWING A LIST OF REVENUE VILLAGES FORMING PART OF PANCHAYATS.

5. SRIVAIKUNTAM TALUK.

L. C. No.	*Name of the Unit.*	*Name of Panchayat in which included with alphabetical indications for the total segment.*	*Cross reference for the other segment/ segments of the Panchayat.*
(1)	(2)	(3)	(4)
1	Ulagudi	Kaliavoor b/b	10 a/b for a/b.
4	Deivacheyalpuram	Ellainaickenpatti b/c	93 for a/c. 6 for c/c.
5	Keelavallanad	Keelavallanad a/b	5(1) for b/b.
5(1)	Kattukuthagai Thannoothu	Keelavallanad b/b	5 for a/b.
6	Settimallanpatti	Ellainaickenpatti c/c	93 for a/c 4 for b/c.
10 a/b	Kaliavoor	Kaliavoor a/b	1 for b/b.
10 b/b	Kaliavoor	Kaliavoor a/b	1 for b/b.
14	Nanalkad	Nanalkad a/b	15 for b/b for b/b.
15b/b	Manakkarai	Nanalkad b/b	14 for a/b.
25	Srimoolakarai	Srimoolakarai a/b	96 for b/b.
35 a/b	Valavallan	Valavallan a/b	97 for b/b.
42	Kodungani	Korkai a/b	43 a/b for b/b.
43 a/b	Korkai	Korkai b/b	42 for a/b.
46	Murappanad Koilpathu	Murappanad Koilpathu a/b	98A for b/b.
93	Ellainaickenpatti	Ellainaickenpatti a/c	4 for b/c. 6 for c/c.
96	Thannoothu	Srimoolakarai b/b	25 for a/b.
97	Thiruppani Chettiapathu	Valavallan b/b	35 a/b for a/b.
98	Inam Esanamadam	Murappanadkoilpathu b/b	46 for a/b.

URBAN BLOCKWISE PRIMARY

5. SRIVAIKUNTAM

Serial number.	Location Code No.	Name of Town/ward/Enumerator's Block number.		Area of Town in Sq. Km.	Occupied Residential Houses.	Number of House-holds	Total Population including Institutional & Houseless Population.		
							P	M	F
(0)		(1)	(2)	(3)	(4)	(5)	(6)	(7)	(8)
		XVII. PALAYAKAYAL							
1		Ward/E.B. No.	1/288 Total	..	176	177	758	372	385
2			2/289 Total	..	129	132	609	286	323
3			3/290 Total	..	85	86	388	177	211
4			4/291	..	73	76	353	165	188
5			4/294	..	82	84	391	187	204
			Total	..	155	160	744	352	392
6			5/293	..	99	99	429	220	219
7			5/294	..	115	115	447	236	238
			Total	..	214	214	912	456	457
			Town Total ..	22·79	759	764	3,412	1,644	1,768

CENSUS ABSTRACT—*cont.*

TALUK.

Scheduled Castes.		Scheduled Tribes.		Literate and Educated Persons.		WORKERS. Total Workers (i–ix).		I Cultivators.		II Agricultural Labourers.	
M	F	M	F	M	F	M	F	M	F	M	F
(9)	(10)	(11)	(12)	(13)	(14)	(15)	(16)	(17)	(18)	(19)	(20)
85	65	..	..	199	132	220	19	51	6	56	2
40	40	..	..	171	160	166	58	26	1	20	27
1	3	..	..	124	164	74	8	6	..	5	..
..	..	..	..	108	131	59	22	9	11	5	1
2	3	..	..	119	79	84	40	5	..	16	6
2	3	..	..	227	210	143	62	14	11	21	7
190	190	..	..	83	35	122	24	..	..	90	1
210	220	..	..	67	13	168	60	..	..	19	1
400	410	..	..	150	48	290	84	..	..	109	2
523	524	..	..	861	714	893	231	97	18	211	38

URBAN BLOCKWISE PRIMARY

5. SRIVAIKUNTAM

Serial number.	Location Code No	Name of Town/ward/Enumerator's Block number.			WORKERS. III Livestock, Forestry, Fishing, Hunting, Plantations, Orchards & Allied activities.		IV Mining and Quarrying.		(V) Manufacturing, Processing, Servicing and Repairs. (a) Household Industry.		(b) Other than Household Industry.	
					M	F	M	F	M	F	M	F
					(21)	(22)	(23)	(24)	(25)	(26)	(27)	(28)
		XVII. PALAYAKAYAL										
1		Ward/EB No.	1/288	Total ...	6	..	..	..	6	2	63	2
2			2/289	Total ...	78	..	..	..	2	..	13	6
3			3/290	Total ...	28	..	..	..	..	..	7	..
4			4/291	...	19	..	..	..	5	..	3	...
5			4/292	...	6	10	..	..	6	9	19	7
				Total ..	25	10	..	..	11	9	22	7
6			5/293	...	..	..	..	..	..	..	19	23
7			5/294	...	3	..	..	..	..	..	141	59
				Total ..	..	..	..	..	..	..	160	92
				Town Total ..	140	10	..	..	19	11	265	9[illegible]

CENSUS ABSTRACT—*cont.*

TALUK.

WORKERS.									
VI		VII		VIII		IX		X	
Construction.		Trade and Commerce.		Transport, Storage & Communications		Other Services.		Non-workers.	
M	F	M	F	M	F	M	F	M	F
(29)	(30)	(31)	(32)	(33)	(34)	(35)	(36)	(37)	(38)
6	..	14	2	2	1	16	4	153	366
7	1	13	3	3	—	4	—	120	265
..	..	15	—	5	—	8	8	103	263
2	..	9	6	2	..	5	4	106	166
3	1	15	1	4	..	10	6	103	164
5	1	24	7	6	..	15	10	209	373
..	..	..	..	13	—	..	—	98	195
..	..	1	..	1	—	3	..	68	178
.	..	1	..	14	..	3	..	166	373
18	2	67	32	3[illegible]	1	46	22	751	1,531

URBAN BLOCKWISE PRIMARY

5. SRIVAIKUNTAM

(Serial number)	(Location Code No)	Name of Town/ward/Enumeration's Block number.	Area of Town in Sq. Km.	Occupied Residential Houses.	Number of House-holds.	Total Population including Institutional & Houseless Population.		
						P	M	F
(0)	(1)	2	(3)	(4)	(5)	(6)	(7)	(8)
		XVIII. SRIVAIKUNTAM (P)—						
1	Ward E.B. No.	1/295	..	75	75	370	188	182
2		1/297	..	88	91	425	241	184
3		1/298	..	102	103	486	217	269
		Total ..	..	265	269	1,281	646	635
4		2/296	..	22	22	129	62	67
5		2/299	..	81	84	333	159	174
6		2/300	..	152	152	679	310	369
		Total ..	..	255	258	1,141	531	610
7		3/301	..	113	114	413	208	205
8		3/302	..	74	76	369	182	187
9		3/303	..	116	117	514	269	245
		Total ..	..	303	307	1,296	659	637
10		4/304	..	82	85	340	172	168
11		4/305	..	59	86	287	156	131
12		4/306	..	4	4	11	11	..
13		4/307	..	104	123	400	203	197
14		4/308	..	76	80	337	171	166
		Total ..	..	325	378	1,375	713	662
15		5/309	..	96	96	408	198	210
16		5/310	..	98	98	421	193	228
17		5/311	..	83	83	360	180	180
18		5/312	..	86	86	300	146	154
		Total ..	..	363	363	1,489	717	772
19		6/313	..	113	114	532	238	294
20		6/314	..	127	130	611	295	316
		Total ..	..	240	244	1,143	533	610

CENSUS ABSTRACT—*cont.*

TALUK.—*cont.*

Scheduled Castes.		Scheduled Tribes.		Literate and Educated Persons.		WORKERS. Total Workers (i—ix).		I Cultivators.		II Agricultural Labourers.	
M	F	M	F	M	F	M	F	M	F	M	F
(9)	(10)	(11)	(12)	(13)	(14)	(15)	(16)	(17)	(18)	(19)	(20)
..	..	..	..	113	104	85	16	10	4	..	..
..	..	..	..	224	149	62	4	1	..	4	..
..	..	..	..	186	210	87	14	8	2	1	..
..	..	..	..	523	463	234	34	19	6	5	..
5	3	..	..	44	26	31	2	1	..	..	..
86	78	..	..	63	27	101	14	35	3	50	11
..	..	..	..	175	90	173	22	28	5	46	12
91	81	..	..	282	143	305	38	64	8	96	23
..	..	..	..	138	102	99	7	10	2	..	..
..	..	..	..	168	166	68	7	3	..	..	..
..	..	..	..	228	146	98	3	6	..	1	..
..	..	..	..	534	414	265	17	19	2	1	..
..	..	..	..	144	83	82	3	6	..	5	..
..	..	..	..	129	87	60	3	4	1	..	..
..	..	..	..	11	..	11	..	..	..	..	..
..	..	..	..	178	59	80	2	9	..	4	..
7	11	..	..	135	96	85	11	2	..	7	..
7	11	..	..	597	325	318	19	21	1	16	..
..	..	..	..	153	98	99	8	13	..	1	..
..	..	..	..	154	127	105	9	13	5	..	1
49	52	..	..	112	55	96	5	4	..	61	..
146	154	..	..	64	24	103	123	5	4	98	116
195	206	..	..	483	304	403	145	35	9	160	117
..	..	..	..	155	148	99	45	11	3	..	..
..	..	..	..	235	197	97	..	17	..	4	..
..	..	..	..	390	345	196	45	28	3	4	..

URBAN BLOCKWISE PRIMARY

5. SRIVAIKUNTAM

Serial number.	Location Code No.	Name of Town/ward/Enumeration's Block number.	WORKERS. III Livestock, Forestry, Fishing, Hunting, Plantations, Orchards & Allied activities. M	III F	IV Mining and Quarrying. M	IV F	(V) Manufacturing, Processing, Servicing and Repairs. (a) Household Industry M	(a) F	(b) Other than Household Industry. M	(b) F
			(21)	(22)	(23)	(24)	(25)	(26)	(27)	(28)
XVIII. SRIVAIKUNTAM (P)—*cont.*										
1	Ward No.	E.B. 1/295	1	..	..	..	..	..	4	..
2		1/297	..	..	..	..	1	..	4	..
3		1/298	..	..	..	..	..	2	2	..
		Total ..	1	..	..	..	1	2	10	..
4		2/296	..	..	..	..	..	..	2	..
5		2/299	..	..	..	..	..	..	4	..
6		2/300	..	..	..	..	3	..	22	..
		Total ..	..	..	..	..	3	..	28	..
7		3/301	..	..	..	..	19	..	9	..
8		3/302	..	..	..	..	..	..	4	..
9		3/303	..	..	..	..	..	..	13	..
		Total ..	..	..	..	..	19	..	26	.
10		4/304	..	..	..	..	8		13	.
11		4/305	..	..	..	..	..	..	7	..
12		4/306	..	..	..	..	..	..	..	..
13		4/307	..	..	..	..	3	..	5	..
14		4/308	..	..	..	..	3	1	7	1
		Total ..	..	..	..	..	14	1	34	.
15		5/309	..	..	..	..	21	..	15	..
16		5/310	..	..	..	..	31	1	6	..
17		5/311	..	..	..	..	8	3	4	—
18		5/312	..	..	..	..	..	..	..	..
		Total ..	..	..	..	..	60	4	25	—
19		6/313 .. .. .. — ..	—	..	..	..	2	1		1
20		6/314 .. .. .. — ..	..	..	..	..	3	—	—	—
		Total ..	..	—	—	..	—	—		1

CENSUS ABSTRACT—*cont.*

TALUK.

WORKERS									
VI		VII		VIII		IX		X	
Construction.		Trade and Commerce.		Transport, Storage & Communications.		Other Services.		Non-workers.	
M	F	M	F	M	F	M	F	M	F
(29)	(30)	(31)	(32)	(33)	(34)	(35)	(36)	(37)	(38)
..	..	13	..	4	1	53	11	103	166
..	..	13	..	6	..	33	4	179	180
6	..	10	..	5	..	55	10	130	255
6	..	36	..	15	1	141	25	412	601
1	..	12	1	4	1	11	..	31	65
..	..	3	..	5	..	4	..	58	160
14	..	29	5	4	..	27	..	137	347
15	..	44	6	13	1	42	..	226	572
1	..	22	..	12	..	26	5	109	198
..	..	12	..	11	..	38	7	114	180
2	..	31	..	13	..	32	3	171	242
3	..	65	..	36	..	96	15	394	620
1	..	8	..	19	..	20	3	90	165
1	..	17	1	4	..	27	1	96	128
..	..	11	..	..	..	..	..	..	..
..	..	20	..	4	..	35	2	123	195
3	..	27	..	1	2	35	7	86	155
5	..	83	1	28	2	117	13	395	643
3	8	14	..	7	..	25	..	99	202
..	..	33	1	7	..	15	1	88	219
2	..	6	..	2	..	9	2	84	175
..	..	..	1	..	..	..	2	43	31
5	8	53	2	16	..	49	5	314	627
1	..	30	2	4	..	47	29	139	249
1	..	39	..	4	..	18	..	198	316
2	..	69	2	8	..	65	29	337	565

URBAN BLOCKWISE PRIMARY

5. SRIVAIKUNTAM

Serial Number.	Location Code No.	Name of Town/Ward/ Enumerator's Block No.	Area of Town in Sq. Km.	Occupied Residential Houses.	Number of House-holds.	Total Population including Institutional and Houseless Population.		
						P	M	F
(0)	(1)	(2)	(3)	(4)	(5)	(6)	(7)	(8)
		XVIII SRIVAIKUNTAM (P)—*cont.* Ward/E.B. No.						
21		7/315	..	97	97	401	203	198
22		7/316	..	78	78	280	136	144
23		7/317	..	111	111	410	181	229
		Total ..	..	**286**	**286**	**1,091**	**520**	**571**
24		8/318	..	114	114	469	229	240
25		8/319	..	140	140	571	279	292
		Total ..	..	**254**	**254**	**1,040**	**508**	**32**
26		9/320	..	165	165	587	269	318
27		9/321	..	114	117	474	252	222
		Total ..	..	**279**	**282**	**1,061**	**521**	**540**
28		10/322	..	116	118	485	258	227
29		10/323	..	27	30	137	75	62
30		10/324	..	94	96	453	239	214
31		10/325	..	88	98	366	182	184
		Total ..	..	**325**	**342**	**1,441**	**754**	**687**
32		11/326	..	113	114	499	240	259
33		11/327	..	84	93	304	154	150
34		11/328	..	44	48	255	140	115
35		11/329	..	47	47	190	86	104
		Total ..	..	**288**	**302**	**1,248**	**620**	**628**
36		12/330	..	84	84	393	213	180
37		12/331	..	115	117	321	137	184
38		12/332	..	113	124	422	201	221
		Total ..	..	**312**	**325**	**1,136**	**551**	**585**
39		13/333	..	106	106	441	218	223
40		13/334	..	139	139	501	235	266
41		13/335	..	102	104	380	178	202
		Total ..	..	**347**	**349**	**1,322**	**631**	**691**
		Town Total ..	9·22	**3,842**	**3,959**	**16,064**	**7,904**	**8,160**

CENSUS ABSTRACT—*cont.*

TALUK.

Scheduled Castes.		Scheduled Tribes.		Literate and Educated Persons.		WORKERS. Total Workers (i—ix).		I Cultivators.		II Agricultural Labourers.	
M	F	M	F	M	F	M	F	M	F	M	F
(9)	(10)	(11)	(12)	(13)	(14)	(15)	(16)	(17)	(18)	(19)	(20)
..	..	..	..	129	80	117	12	36	5	3	..
..	..	..	..	88	83	73	16	4	..	..	1
..	..	..	..	124	79	95	4	27	..	..	..
..	..	..	..	341	222	285	32	67	5	3	1
..	..	..	..	121	174	137	51	23	2	31	38
88	89	..	..	147	122	142	33	3	..	10	10
88	89	..	..	268	296	279	84	26	2	41	48
3	1	..	..	143	115	151	40	11	2	60	30
..	..	..	..	152	86	143	28	47	5	15	7
3	1	..	..	295	201	294	68	58	7	75	37
16	10	..	..	159	112	128	26	9	..	6	..
..	..	..	..	70	36	48	3	7	1	..	..
9	5	..	..	185	145	121	17	17	4	..	..
6	..	..	..	138	113	85	9	10	..	..	..
31	15	..	..	552	406	382	55	43	5	6	..
..	..	..	..	188	176	90	15	6	3	1	..
..	..	..	..	121	113	56	13	1	..	1	..
4	26	..	..	122	83	48	8	2	..	..	..
1	..	..	..	59	52	44	6	2	..	..	..
5	26	..	..	490	424	238	42	11	3	2	..
5	5	..	..	174	104	111	3	2	..	2	..
..	..	..	..	98	97	79	24	14	9	3	8
..	..	..	..	122	82	111	6	29	4	2	..
5	5	..	..	394	283	301	33	45	13	7	8
..	..	..	..	136	106	96	2	53	..	40	..
71	83	..	..	122	116	134	2	67	..	29	1
178	202	..	..	63	20	124	..	114	..	..	..
249	285	..	..	321	242	354	4	234	..	69	1
674	719	..	..	5,470	4,068	3,854	616	670	64	485	235

URBAN BLOCKWISE PRIMARY

5. SRIVAIKUNTAM

Serial Number.	Location Code No.	Name of Town/Ward/ Enumerator's Block No.	WORKERS. III Livestock, Forestry, Fishing, Hunting, Plantations, Orchards and Allied activities. M	F	IV Mining and Quarrying. M	F	(V) Manufacturing, Processing, Servicing and Repairs. (a) Household Industry. M	F	(b) Other than Household Industry. M	F
			(21)	(22)	(23)	(24)	(25)	(26)	(27)	(28)
		XVIII. SRIVAIKUNTAM (P)—*cont.*								
		Ward/E.B. No.								
21	7/315	.. ..	3	..	..	..	2	..	8	..
22	7/316	.. ..	4	..	..	..	..	2	5	2
23	7/317	.. ..	..	..	..	..	..	..	5	1
		Total ..	7	..	..	..	2	2	18	3
24	8/318	.. ..	4	..	..	..	..	..	14	..
25	8/319	.. ..	2	..	..	..	11	3	19	1
		Total ..	6	..	..	..	11	3	33	1
26	9/320	.. . .	5	..	..	..	..	..	32	..
27	9/321	.. ..	3	..	..	..	..	..	26	9
		Total ..	8	..	..	..	..	..	58	9
28	10/322	.. ..	..	..	..	..	..	..	9	..
29	10/323	.. ..	..	..	..	..	..	..	2	..
30	10/324	.. ..	1	..	..	..	..	..	8	2
31	10/325	.. ..	..	..	..	..	1	..	4	..
		Total ..	1	..	..	..	1	..	23	2
32	11/326	.. ..	..	..	..	..	..	..	3	1
33	11/327	.. ..	..	..	..	..	..	..	2	..
34	11/328	.. ..		..	..	..	..	..	2	..
35	11/329	.. ..	..	..	..	..	..	..	9	..
		Total ..	..	..	..	..	..	..	16	1
36	12/330	.. ..	..	..	..	..	1	..	5	..
37	12/331	.. ..	..	..	..	..	1	..	9	..
38	12/332	.. ..	..	..	..	..	23	..	3	..
		Total ..	..	..	..	..	25	..	17	..
39	13/333	.. ..	..	..	..	..	..	..	..	..
40	13/334	.. ..	..	.	..	..	..	..	5	..
41	13/335	.. ..	..	..	..	..	..	..	..	..
		Total ..	..	..	..	..	..	..	5	..
		Town Total ..	23	..	..	..	141	22	308	18

CENSUS ABSTRACT—*cont.*

TALUK.

WORKERS.									
VI Construction.		VII Trade and Commerce.		VIII Transport, Storage and Communications.		IX Other Services.		X Non-workers.	
M	F	M	F	M	F	M	F	M	F
(29)	(30)	(31)	(32)	(33)	(34)	(35)	(36)	(37)	(38)
6	..	32	2	10	..	17	5	86	186
8	..	19	5	9	2	24	4	63	128
1	..	31	2	6	..	25	1	86	225
15	..	82	9	25	2	66	10	235	539
13	1	23	5	14	..	15	5	92	189
1	3	45	13	7	..	44	3	137	259
14	4	68	18	21	..	59	8	229	448
..	..	25	4	2	..	16	4	118	278
1	..	24	2	11	3	16	2	109	194
1	..	49	6	13	3	32	6	227	472
2	..	39	2	7	..	56	24	130	201
..	..	20	..	6	..	13	2	27	59
1	1	35	..	6	..	53	10	118	197
8	1	18	..	12	..	32	8	97	175
11	2	112	2	31	..	154	44	372	632
1	..	43	..	9	..	27	11	150	244
2	..	16	..	4	..	30	13	98	137
1	..	19	3	3	..	21	5	92	107
..	..	10	1	12	..	11	5	42	98
4	..	88	4	28	..	89	34	382	586
2	..	64	1	13	..	22	2	102	177
3	..	12	6	11	1	26	..	58	160
1	..	7	..	10	..	36	2	90	215
6	..	83	7	34	1	84	4	250	552
..	..	..	..	1	..	2	2	122	221
..	..	14	..	14	..	5	1	101	264
..	..	..	..	3	..	7	..	54	202
..	..	14	..	18	..	14	3	277	687
87	14	846	57	286	10	1,008	196	4,050	7,544

URBAN BLOCKWISE PRIMARY

5. SRIVAIKUNTAM

Serial Number.	Location Code No.	Name of Town/Ward/ Enumerator's Block No.	Area of Town in Sq. Km.	Occupied Residential Houses.	Number of House-holds.	Total Population including Institutional and Houseless Population.		
						P	M	F
(0)	(1)	(2)	(3)	(4)	(5)	(6)	(7)	(8)
		XIX ERAL (P) Ward/E.B. No.						
1		1/336	..	85	93	366	158	208
2		1/337	..	80	86	329	173	156
		Total ..	..	165	179	695	331	364
3		2/338	..	104	104	444	220	224
4		2/339	..	54	56	291	143	148
		Total ..	..	158	160	735	363	372
5		3/340		80	85	407	208	199
6		3/341	..	75	75	342	161	181
		Total ..	..	155	160	749	369	380
7		4/342	..	68	72	311	160	151
8		4/343	..	..	Uninhabited.	..	..	..
9		4/344	..	93	93	396	199	197
		Total ..	..	161	165	707	359	348
10		5/345	..	84	84	395	187	208
11		5/346	..	27	27	152	68	84
		Total ..	..	111	111	547	255	292
12		6/347 .. .. .. Total ..	..	96	98	400	156	244
13		7/348 .. .. .. Total ..	..	125	125	563	261	302
14		8/349	..	75	76	323	162	161
15		8/350	..	58	58	242	119	123
		Total ..	..	133	134	565	281	284
16		9/351	..	41	43	186	83	103
17		9/352	..	88	88	321	156	165
		Total ..	..	129	131	507	239	268

CENSUS ABSTRACT—*cont.*

TALUK.

Scheduled Castes.		Scheduled Tribes.		Literate and Educated Persons.		WORKERS. Total Workers (i—ix)		I Cultivators.		II Agricultural Labourers.	
M	F	M	F	M	F	M	F	M	F	M	F
(9)	(10)	(11)	(12)	(13)	(14)	(15)	(16)	(17)	(18)	(19)	(20)
2	1	..	..	122	125	82	4	7	..	..	..
1	2	..	..	125	74	94	6	..	..	4	..
3	3	..	..	247	199	176	10	7	..	4	..
..	..	..	..	146	105	125	16	6	3	7	2
..	..	..	..	112	74	68	..	7	..	1	..
..	..	..	..	258	179	193	16	13	3	8	2
2	2	..	..	144	99	102	3	28	2	1	..
..	..	..	..	111	91	82	11	7	3	26	..
	2	..	..	255	190	184	14	35	5	27	..
..	..	..	..	91	57	93	6	8	..	13	..
..	..	..	..	..	Uninhabited.	..	..	..	..	..	..
	..	..	..	132	92	118	5	10	..	29	1
		..	..	223	149	211	11	18	..	42	1
		..	..	120	90	90	3	8	..	6	..
	..	..	..	43	43	22	1	5	..	1	..
	..	..	..	163	133	112	4	10	..	7	..
..	..	..	..	106	156	61	3	8	..	..	..
..	..	..	..	172	134	130	23	3	1	5	..
..	..	..	..	117	75	87	8	9	..	4	..
..	..	..	..	82	61	66	2	6	..	2	1
..	..	..	..	199	136	153	10	15	..	6	2
..	..	..	..	64	58	35	4	3	1	..	..
..	..	..	..	118	88	95	2	12	1	1	..
..	..	..	..	182	146	130	6	15	2	1	..

Serial number.	Location Code No.	Name of Town/Ward/ Enumerator's Block No.	WORKERS. III Livestock, Forestry, Fishing, Hunting, Plantations, Orchards & Allied activities.		IV Mining and Quarrying.		(V) Manufacturing, Processing, Servicing and Repairs. (a) Household Industry.		(b) Other than Household Industry.	
			M	F	M	F	M	F	M	F
			(21)	(22)	(23)	(24)	(25)	(26)	(27)	(28)
	XIX ERAL (P)—*cont.* Ward/E.B. No.									
1		1/336	..	..	..	..	..	..	5	..
2		1/337	..	..	..	..	3	..	16	..
		Total ..	..	..	..	..	3	..	21	..
3		2/338	..		..	..	44	1	25	4
4		2/339	..	..	..	..	..	..	9	..
		Total ..	..	..	..	..	44	1	34	4
5		3/340	..	..	..	..	..	..	8	..
6		3/341	1	..	..	..	14	..	3	..
		Total ..	1	..	..	..	14	..	11	..
7		4/342	..	..	..	..	3	..	25	..
8		4/343	..	Uninhabited.		..	..	..	..	..
9		4/344	..	..	..	..	..	..	13	..
		Total ..	..	..	..	..	3	..	28	..
10		5/345	..	..	..	..	..	..	7	..
11		5/346	..	..	..	..	..	..	..	..
		Total ..	..	..	..	..	..	..	7	..
12		6/347 .. .. Total ..	..	..	1	..	..	..	9	2
13		7/348 .. .. Total ..	..	..	..		29	7	11	4
14		8/349	..	..	..	..	..	..	12	..
15		8/350	..	..	..	..	..	..	..	..
		Total ..	..	..	..	..	..	..	..	..
16		9/351	..	..	..	..	..	..		..
17		9/352	..	..	..	..	..	..		..
		Total ..	..	..	..	..	..	..	..	..

CENSUS ABSTRACT—*cont.*

TALUK.

WORKERS.									
VI Construction.		VII Trade and Commerce.		VIII Transport, Storage and Communications.		IX Other Services.		X Non-workers.	
M	F	M	F	M	F	M	F	M	F
(29)	(30)	(31)	(32)	(33)	(34)	(35)	(36)	(37)	(38)
5	..	40	..	4	..	21	4	76	204
..	1	37	1	9	1	25	3	79	150
5	1	77	1	13	1	46	7	155	354
2	..	27	2	2	..	11	4	95	208
..	..	17	..	9	..	25	..	75	148
3	..	44	2	11	..	36	4	170	356
..	..	39	1	6	..	20	..	106	196
5	..	22	..	..	..	4	8	79	170
5	..	61	1	6	..	24	8	185	366
16	3	15	..	1	..	12	3	67	145
..	..	..	..	Uninhabited.	..	..	..	..	..
1	..	40	..	7	..	18	4	81	192
17	3	55	..	8	..	30	7	148	337
1	1	59	..	..	1	9	1	97	205
..	..	16	..	1	..	..	1	46	83
1	1	75	..	1	1	11	2	143	288
—	—	28	..	3	12	—	1	95	241
3	1	61	4	6	1	12	5	131	279
18	2	36	1	—	—	8	4	75	153
7	—	30	..	2	—	6	1	53	121
25	2	66	1	2	—	14	5	128	274
1	..	20	..	2	..	3	3	48	99
..	..	20	..	1	13	13	1	61	163
1	..	40	..	4	..	16	4	109	267

URBAN BLOCKWISE PRIMARY

5. SRIVAIKUNTAM

rial Number.	Location Code No.	Name of Town/Ward/ Enumerator's Block No.	Area of Town in Sq. Km.	Occupied Residential Houses.	No. of House-holds.	Total Population including Institutional & Housesless Population.		
						P	M	F
(0)	(1)	(2)	(3)	(4)	(5)	(6)	(7)	(8)
		XIX. ERAL (P)—*cont.* Ward/E.B. No.						
18		10/353	..	80	86	338	172	166
19		10/354	..	43	45	192	85	107
		Total ..	..	123	131	530	257	273
20		11/355	..	62	67	239	112	127
21		11/356	..	59	62	246	122	124
		Total ..	..	121	129	485	234	251
22		12/357	..	94	94	382	163	219
23		12/358	..	44	45	234	127	107
24		12/386	..	1	1	1	1	..
		Total ..	..	139	140	617	291	326
25		13/359	..	99	99	449	214	235
26		13/360	..	78	78	258	126	132
		Total ..	..	177	177	707	340	367
		Town Total ..	2.97	1,793	1,835	7,807	3,736	4,071
		XX SAWYERPURAM (P)						
		Ward/ E.B. No. I/361	..	110	119	463	214	249
1		I/362	..	72	72	323	155	168
		Total ..	..	182	191	786	369	417
2		II/363	..	112	112	534	249	285
3		II/364 ..	..	96	97	453	236	217
		Total ..	..	208	209	987	485	502
4		III/365 ..	..	85	102	593	370	223
5		III/366 ..	..	87	109	406	196	210
		Total ..	..	172	211	999	566	433

CENSUS ABSTRACT—*cont.*
TALUK.

Scheduled Castes.		Scheduled Tribes.		Literate and Educated Persons.		WORKERS					
						Total Workers (i—ix).		I		II	
								Cultivators.		Agricultural Labourers	
M	F	M	F	M	F	M	F	M	F	M	F
(9)	(10)	(11)	(12)	(13)	(14)	(15)	(16)	(17)	(18)	(19)	(20)
..	..	..	..	76	41	89	6	5	..	29	1
..	..	..	..	64	61	36	4	4	..	..	..
..	..	..	..	**140**	**102**	**125**	**10**	**9**	..	**29**	1
..	..	..	..	75	48	79	..	23	..	13	..
..	..	..	..	77	45	74	2	3	..	1	..
..	..	..	..	**152**	**93**	**153**	2	**26**	..	**14**	..
..	..	..	..	101	64	96	11	2	..	..	..
28	..	..	..	98	60	47	1	..	..	2	..
..	..	..	..	1	..	1	..	..	..	..	..
28	..	..	..	200	**124**	**144**	**12**	2	..	2	..
..	..	..	..	140	120	117	7	16	2	51	3
38	42	..	..	58	29	83	12	6	..	52	10
38	**42**	..	..	198	**149**	**200**	19	22	2	103	**13**
71	**47**	..	..	2,495	**1,890**	1,972	**140**	**183**	**13**	**248**	19
6	5	..	..	164	138	131	50	37	6	40	33
..	..	..	..	122	102	92	14	34	..	16	11
6	5	..	..	**286**	**240**	**223**	**64**	**71**	6	**56**	**44**
..	..	..	..	175	161	113	37	24	2	**25**	20
..	..	..	..	189	154	91	30	9	..	11	2
..	..	..	..	**364**	**315**	**204**	**67**	**33**	2	**36**	**22**
38	7	..	..	339	193	59	15	**2**	..	9	..
2	1	..	..	158	143	90	59	..	..	4	..
40	8	..	..	**497**	**336**	149	**74**	**2**	..	13	..

URBAN BLOCKWISE PRIMARY
5. SRIVAIKUNTAM

Serial Number.	Location Code No.	Name of Town/Ward/ Enumerator's Block No.	WORKERS III Livestock, Forestry, Fishing, Hunting, Plantations, Orchards & Allied activities. M	III F	IV Mining and Quarrying. M	IV F	(V) Manufacturing, Processing, Servicing and Repairs. (a) Household Industry. M	(a) F	(b) Other than Household Industry. M	(b) F
			(21)	(22)	(23)	(24)	(25)	(26)	(27)	(28)
	XIX.	ERAL (P)—*cont.*								
		Ward/E.B. No.								
18		10/353	..	..	..	..	17	1	19	..
19		10/354	..	..	..	..	2	..	8	..
		Total ..	..	..	..	..	19	1	27	..
20		11/355	..	..	..	..	6	..	1	..
21		11/356	..	..	..	..	39	..	1	..
		Total ..	..	..	..	..	45	..	2	..
22		12/357	53	..	..	..	5	8	3	1
23		12/358	4	..	..	..	3	..	9	..
24		12/386	..	..	..	..	..	..	..	..
		Total ..	57	..	..	..	8	8	12	1
25		13/359	..	..	..	..	..	..	13	..
26		13/360	..	..	..	..	5	2	8	..
		Total ..	..	..	..	..	5	2	21	..
		Town Total ..	58	..	1	..	170	19	270	11
	XX.	SAWYERPURAM (P)—*cont.*								
1		Ward/E B. No. I/361	3	..	..	..	1	2	14	4
2		I/362	..	..	..	..	..	..	5	..
		Total ..	3	..	..	..	1	2	19	4
3		II/363	..	..	..	..	1	..	12	2
4		II/364	3	..	..	..	3	..	13	1
		Total ..	3	..	..	..	4	..	25	
5		III/365	1	..	..	..	2	..	..	1
6		III/366	..	..	..	..	56	54	8	
		Total ..	1	..	..	..	58	54	8	1

CENSUS ABSTRACT—*cont.*
TALUK.

WORKERS									
VI		VII		VIII		IX		X	
Construction.		Trade and Commerce.		Transport, Storage & Communications.		Other Services.		Non-workers.	
M	F	M	F	M	F	M	F	M	F
(29)	(30)	(31)	(32)	(33)	(34)	(35)	(36)	(37)	(38)
1	..	12	2	..	..	6	2	83	160
..	..	16	1	1	..	5	3	49	103
1	..	28	3	1	..	11	5	132	263
..	..	29	..	3	..	4	..	33	127
2	..	12	..	4	..	12	2	48	122
2	..	41	..	7	..	16	2	81	249
..	..	18	..	3	..	12	2	67	208
..	..	21	..	6	..	2	1	80	106
..	..	..	..	..	..	1	..	..	..
..	..	39	..	9	..	15	3	147	314
..	..	27	..	..	..	10	2	97	228
1	..	6	..	..	..	5	..	43	120
1	..	33	..	..	..	15	2	140	348
64	8	649	12	71	3	258	55	1,764	3,931
1	..	24	..		..	10	5	83	199
2	..	19	..	1	..	15	3	63	154
3	..	43	..	2	..	25	8	146	353
..	..	20	..	2	..	29	13	136	248
1	..	8	..	3	..	40	27	145	187
1	..	28	..	5	..	69	40	281	435
..	..	5	..	3	..	37	14	311	208
..	..	10	..	4	..	8	5	106	151
..	..	15	..	7	..	45	19	417	359

URBAN BLOCKWISE PRIMARY
5. SRIVAIKUNTAM

Serial Number.	Location Code No.	Name of Town/Ward/ Enumerator's Block No.	Area of Town in Sq. Km.	Occupied Residential Houses.	No. of House-holds.	Total Population including Institutional and Houseless Population.		
						P	M	F
(0)	(1)	(2)	(3)	(4)	(5)	(6)	(7)	(8)
		XX. SAWYERPURAM (P)—*cont.* Ward/E.B. No.						
7		IV/ 367	..	79	89	424	222	202
8		IV/ 368	..	85	95	434	246	188
9		IV/ 369 ..	..	67	69	340	164	176
10		IV/ 370	..	117	137	628	313	315
		Total	..	348	390	1,826	945	881
11		V/ 371	..	79	79	395	199	196
12		V/ 372	..	127	129	568	289	279
		Total	..	206	208	963	488	475
13		VI/ 373	..	66	68	291	145	146
14		VI/ 374	..	102	106	505	240	265
		Total	..	168	174	796	385	411
15		VII/ 375	..	103	110	604	314	290
16		VII/ 376	..	64	67	345	181	164
		Total	..	167	177	949	495	454
17		VIII/377 Total	..	185	185	710	349	361
18		IX/ 378	..	85	95	331	173	158
19		IX/ 379	..	116	118	538	283	255
		Total	..	201	213	869	456	413
20		X/ 380	..	104	110	425	210	215
21		X/ 381	..	109	132	591	286	305
		Total	..	213	242	1,016	496	520
22		XI/ 382	..	87	87	374	191	183
23		XI/ 383	..	117	170	481	241	240
		Total	..	204	257	855	432	423
24		XII/384 Total	..	166	166	735	356	379
		Town Total	4·28	2,420	2,623	11,491	5,822	5,669

CENSUS ABSTRACT—*cont.*

TALUK.

Scheduled Castes.		Scheduled Tribes.		Literate and Educated Persons.		WORKERS. Total Workers (i—ix).		I Cultivators		II Agricultural Labourers.	
M	F	M	F	M	F	M	F	M	F	M	F
(9)	(10)	(11)	(12)	(13)	(14)	(15)	(16)	(17)	(18)	(19)	(20)
128	119	..	..	127	83	116	15	8	..	38	2
32	38	..	..	167	104	107	10	37	..	12	..
..	..	..	..	118	118	74	4	51	..	4	1
..	..	..	..	227	192	161	60	24	1	60	47
160	**157**	..	..	**639**	**497**	**458**	**89**	**120**	**1**	**114**	**50**
..	..	..	..	145	113	99	21	17	..	26	13
..	..	..	..	192	136	164	60	52	..	34	40
..	..	..	..	**337**	**249**	**263**	**81**	**69**	..	**60**	**53**
9	5	..	..	97	85	82	18	19	..	30	8
..	..	..	..	163	158	130	88	32	8	52	59
9	5	..	..	**260**	**243**	**212**	**106**	**51**	**8**	**82**	**67**
..	..	..	..	237	187	160	4	79	1	32	..
..	..	..	..	135	103	74	15	43	1	8	1
..	..	..	..	**372**	**290**	**234**	**19**	**122**	**2**	**40**	**1**
7	..	..	..	250	219	198	46	81	..	47	30
..	..	..	..	133	100	98	8	61	2	21	2
..	..	..	..	181	124	162	49	17	..	97	45
..	..	..	..	**314**	**224**	**260**	**57**	**78**	**2**	**118**	**47**
..	..	..	..	158	127	113	36	40	..	47	33
6	6	..	..	237	150	162	39	40	3	56	26
6	**6**	..	..	**395**	**277**	**275**	**75**	**80**	**3**	**103**	**59**
88	73	..	..	73	40	106	15	10	1	74	4
49	49	..	..	101	92	154	4	2	..	142	3
138	**122**	..	..	**174**	**132**	**260**	**19**	12	**1**	**216**	**7**
315	321	..	..	128	67	204	..	4	..	188	..
680	**624**	..	..	**4,016**	**3,089**	**2,940**	**697**	**723**	**26**	**1,073**	**380**

URBAN BLOCKWISE PRIMARY

5. SRIVAIKUNTAM

Serial number	Location Code No.	Name of Town/Ward/ Enumerator's Block No.		WORKERS							
				III Livestock, Forestry, Fishing, Hunting, Plantations, Orchards & Allied activities		IV Mining and Quarrying		(V) Manufacturing, Processing, Servicing and Repairs			
								(a) Household Industry		(b) Other than Household Industry	
				M	F	M	F	M	F	M	F
				(21)	(22)	(23)	(24)	(25)	(26)	(27)	(28)
	XX. SAWYERPURAM (P)—*cont.*										
7	Ward/E.B. No.	IV/367	.. ..	8	..	..	..	..	1	6	..
8		IV/368	.. ..	3	..	..	..	15	8	3	..
9		IV/369	.. ..	..	..	..	..	..	..	4	..
10		IV/370	.. ..	1	..	..	..	..	..	20	1
			Total ..	12	..	..	..	15	9	33	1
11		V/371	.. ..	..	..	..	..	31	..	1	..
12		V/372	.. ..	2	..	..	..	14	15	16	4
			Total ..	2	..	..	..	45	15	17	4
13		VI/ 373	..	..	2	..	..	5	..	7	2
14		VI/ 374	.. ..	1	..	..	..	4	4	17	15
			Total ..	1	2	..	..	9	4	24	17
15		VII/ 375	.. ..	..	..	4	..	3	..	8	..
16		VII/ 376	.. ..	..	..	..	..	..	..	4	3
			Total ..	..	..	4	..	3	..	12	3
17		VIII/ 377	Total ...	...	—	...	...	...	—	20	7
18		IX/ 378	.. ..	..	..	..	..	5	...	1	1
19		IX/ 379	.. ..	..	..	..	..	..	—	8	2
			Total ..	..	..	..		5	..	9	3
20		X/ 380	.. ..	1	..	..	..	2	..	..	..
21		X/ 381	.. ..	..	..	..	..	..	...	21	3
			Total ..	1	..	..	..	2	..	21	3
22		XI/ 382	.. ..	..	..	..	..	15	10	2	..
23		XI/ 383	.. ...	...	..	..	...	..	..	6	1
			Total ..	..	..	..	..	15	10	8	1
24		XII/384	Total ..	..	..	..	..	—	—	..	...
			Town Total ..	23	2	4	..	157	94	196	47

CENSUS ABSTRACT—*cont.*

TALUK.

WORKERS.									
VI. Construction.		VII. Trade and Commerce.		VIII. Transport, Storage and Communications.		IX. Other Services.		X. Non-workers.	
M	F	M	F	M	F	M	F	M	F
(29)	(30)	(31)	(32)	(33)	(34)	(35)	(36)	(37)	(38)
..	..	9	..	8	3	39	9	106	187
1	..	17	..	2	1	17	1	139	178
..	..	10	..	1	..	4	3	90	172
5	2	18	1	11	1	22	7	152	255
6	2	54	1	22	5	82	20	487	792
1	..	12	..	3	..	8	8	100	175
..	..	32	..	5	..	9	1	125	219
1	..	44	..	..	..	17	9	225	394
..	..	8	3	1	..	12	3	63	128
..	..	15	..	6	..	3	2	110	177
..	..	23	3	7	..	15	5	173	305
..	1	19	1	5	..	10	1	154	286
..	..	3	..	13	9	3	1	107	149
..	1	22	1	18	9	13	2	261	485
8	1	15	..	15	2	12	6	151	315
3	..	3	..	2	..	2	3	75	150
1	..	20	1	11	..	8	1	121	206
4	..	23	1	13	..	10	4	196	356
..	..	17	1	3	..	3	2	97	179
1	..	33	1	8	2	3	4	124	266
1	..	50	2	11	2	6	6	221	445
..	..	1	..	..	..	4	..	85	168
..	..	..	..	2	..	2	..	87	236
..	..	1	..	2	..	6	..	172	404
..	..	2	..	4	..	6	..	152	379
24	4	320	8	114	18	306	119	2,882	4,972

APPENDIX.

STATEMENT SHOWING THE DETAILS OF WARD/H.N.B. AND DOOR NUMBERS CONSTITUTING THE E.B.

E.B. Number.	*Number of Ward and street number.*	*Door numbers.*
(1)	(2)	(3)
	XVII. PALAYAKAYAL (P).	
288	1	1—214
289	2	1—152
290	3	1—100
291	4	101—205
292	4	1—121
293	5	122—125
294	5	126—241
	XVIII. SRIVAIKUNTAM (P).	
295	1—1	1—105
296	2—4	1—30
297	1—2	1—75
297	1—3	1—45
298	1—4	1—39
298	1—5	1—116
299	2—1	1—84
299	2—2	1—41
300	2—3	1—209
301	3—1	1—134
302	3—2	1—79
303	3—3	1—141
304	4—1	1—52
304	4—2	1—54
305	4—3	1—69
305	4—4	1—51
306	4—5	1—86
307	4—6	1—112
308	4—7	1—102
309	5—1	1—88
309	5—2	1—27
310	5—3	1—152
311	5—4	1—13
311	5—5	1—60
311	5—6	1—32
312	5—7	1—20
312	5—8	1—26
312	5—9	1—28
312	5—10	1—16
312	5—11	1—23
313	6—1	1—38
313	6—2	1—31

E.B. Number.	*House numbering Ward and Street number.*	*Door numbers.*
(1)	(2)	(3)
	XVIII. SRIVAIKUNTAM (P)—*cont.*	
313	6—3	1—19
313	6—4	1—63
314	6—5	1—24
314	6—6	1—57
314	6—7	1—35
314	6—8	1—48
315	7—1	1—69
315	7—2	1—23
315	7—3	1—32
316	7—4	1—18
316	7—5	1—27
316	7—6	1—47
317	7—7	1—143
318	8—1	1 —37
318	8—2	1—25
318	8—3	1—83
319	8—4	1—50
319	8—5	1—70
319	8—6	1—68
320	9—1	1—23
320	9—2	1—55
321	9—3	1—18
321	9—4	1—119
322	10—1	1—210
323	10—2	1—43
323	10—5	1—66
324	10—3	1—45
325	10—4	1—150
326	11—1	1—140
327	11—2	1—54
327	11—3	1—56
328	11—4	1—110
329	11—5	1—72
330	12—1	1—61
330	12—2	1—130
331	12—3	1—52
331	12—4	1—27
331	12—5	1—33
332	13—6	1—51
332	13—7	1—39

E.B. number.	*House Numbering Ward and Street number.*	*Door numbers.*
(1)	(2)	(3)
	XVIII. SRIVAIKUNTAM (P)—*cont.*	
332	12—8 ..	1—34
333	13—1 ..	1—49
333	13—2 ..	1—21
333	13—3 ..	1—25
333	13—4 ..	1—59
334	13—5 ..	1—94
334	13—6 ..	1—13
334	13—7 ..	1—11
334	13—8 ..	1—59
335	13—9 ..	1—53
335	13—10 ..	1—16
335	13—11 ..	1—13
335	13—12 ..	1—18
335	13—13 ..	1—12
335	13—14 ..	1—13
	XIX. ERAL (P).	
336	Ward I—	
	Street 1	1—44
	Street 2	1—38
	Street 3	1—23
337	Ward I—	
	Street 4	1—39
	Street 5	1—26
	Street 6	1—16
338	Ward II—	
	Street 1	1—22
	Street 2	1—33
	Street 3	1—17
	Street 4	1—51
339	Ward II—	
	Street 5	1—11
	Street 6	1—65
	Street 7	1—24
	Street 8	1—36
	Street 9	1—4
	Street 10	12—14

E.B. number.	*House numbering Ward and Street number.*	*Door numbers.*
(1)	(2)	(3)
	XIX. ERAL (P)—*con'.*	
340	Ward III—	
	Street 1	1—38
	Street 2	1—8
	Street 3	1—21
	Street 4	1—21
	Street 5	1—21
	Street 6	10—22
341	Street 7	1—23
	Street 8	1—24
	Street 9	1—11
	Street 10	1—16
	Street 11	1—11
		16—32
342	Ward IV—	
	Street 1	1—62
	Street 2	1—23
	Street 3	23—30
343	Ward II—	
	Street 9	5 only.
344	Ward IV—	
	Street 3	1—31
	Street 4	1—38
	Street 5	1—51
	Street 6	31—40
345	Ward V—	
	Street 1	1—38
	Street 2	1—29
	Street 3	47—90
346	Ward V—	
	Street 3	1—46
	Street 4	1—38
347	Wad VI—	
	Street 1	1—58
	Street 2	1—2
	Street 3	1—3

E.B. numbers.	*House numbering Ward and Street number.*	*Door number.*
(1)	(2)	(3)
	XIX. ERAL (P)—*cont.*	
348	Ward VII—	
	Street 1	1—36
	Street 2	1—33
	Street 3	1—54
	Street 4	1—18
349	Ward VIII—	
	Street 1	1—64
	Street 2	1—18
	Street 2	1—28
350	Ward VIII—	
	Street 4	1—87
	Street 5	1—24
351	Ward IX—	
	Street 1	1—34
	Street 2	1—19
	Street 3	1—64
352	Ward IX—	
	Street 4	1—16
	Street 5	1—37
	Street 6	1—29
	Street 7	1—22
353	Ward X—	
	Street 1	1—17
	Street 2	1—18
	Street 3	1—19
354	Ward X—	
	Street 4	1—33
	Street 5	1—81
	Street 6	21—29
355	Ward XI—	
	Street 1	3—14
	Street 2	7—9
	Street 3	1—51
	Street 4	1—39
	Street 5	1—20-A, 30—39

E.B. number.	*House numbering Ward and Street number.*	*Door numbers*
(1)	(2)	(3)
	XIX. ERAL (P)—*cont.*	
	Street 6	7—13
	Street 10	91—102
356	Ward XI—	
	Street 2	1—6
	Street 6	1—6
	Street 7	1—26A
	Street 8	1—25
	Street 9	1—4
357	Ward XII—	
	Street 1	3—45
	Street 2	1—12
	Street 3	1—67
358	Ward XII—	
	Street 4	40—53
	Street 5	1—87
	Street 6	1—9
		41—53
	Street 7	1—24
359	Ward XIII—	
	Street 1	1—50
	Street 2	1—31
	Street 3	1—36
	Street 4	1—28A
360	Ward XIII—	
	Street 5	1—17
	Street 6	1—49
	Street 7	1—25
	Street 8	6A—7

E.B. number.	*House numbering Ward and Street number.*	*Door numbers.*
(1)	(2)	(3)
	XX. *Sawyerpuram* (P)—cont.	
	Ward V—	
371	1	1—12
371	2	1—14
371	3	1—24
371	4	1—27/5
372	5	1—38/2
372	6	1—20
372	7	1—17
372	8	108—144/1
	Ward VI—	
373	1	1—7
373	2	1—52
374	3	1—58
374	4	1—53
	Ward VII—	
375	1	1—34
375	2	1—44
375	3	1—36
376	4	1—22
376	5	1—14
376	6	1—17
376	7	145—162
	Ward VIII—	
377	1	1—94
377	2	1—66
377	3	1—17
	Ward IX—	
378	1	1—39
378	2	1—45
379	3	18—63
379	4	1—60
379	5	1—18
	Ward X—	
380	1	1—38
380	2	1—19
380	3	163—207
381	4	1—94
381	5	1—15
381	6	—
	Ward XI—	
382	1	1—8
382	2	1—46
382	3	1—19
382	4	1—35
383	5	1—18
383	6	1—45
383	7	1—49
383	8	1—23
	Ward XII—	
384	1	1—22
384	2	1—29
384	3	1—12
384	4	1—10
384	5	1—14
384	6	1—21
384	7	1—14
384	8	1—10
384	9	1—25
384	10	1—37
	Ward I—	
361	1	1—19
361	2	1—42
361	3	1—4
361	4	1—5
361	5	1—34
361	6	1—11
362	7	1—14
362	8	1—6
362	9	1—11

E.B. number.	*House numbering Ward and Street number.*	*Door numbers.*
(1)	(2)	(3)
	XX. *Sawyerpuram* (P)—cont.	
362	10	1—36
362	11	1—23
	Ward II—	
363	1	1—13
363	2	1—35
363	3	1—4
363	4	1—13
363	5	1—7
363	6	1—6
363	7	1—8
363	8	1—5
364	9	1—16
364	10	1—5
364	11	1—8
364	12	1—4
364	13	1—5
364	14	1—11/1
364	15	1—38
364	16	1—7/2
364	17	282—357

E.B. number.	*House numbering Ward and Street number.*	*Door numbers.*
(1)	(2)	(3)
	XX. *Sawyarpuram* (P)—cont.	
	Ward III—	
365	1	296—351
365	2	1—4
365	3	1—11
365	4	1—4
365	5	24—41
366	6	1—51
366	7	1—39
366	8	1—8
366	9	1—20-B
	Ward IV—	
367	1	1—48
367	3	1—12
367	3	1—25
368	4	1—26
368	5	1—23
368	6	1—13
368	7	78—103
369	8	1—13
369	9	1—60
369	10	1—10
370	11	1—38
370	12	1—14
370	13	1—52

TIRUNELVELI TALUK

TIRUNELVELI DISTRICT

SCALE

1 0 1 2 3 Miles

Kilometre 1 0 1 2 3 4

77° 40′ 77° 50′

9° 0′ 8° 50′ 8° 40′ 8° 30′

Index Map of Tirunelveli District

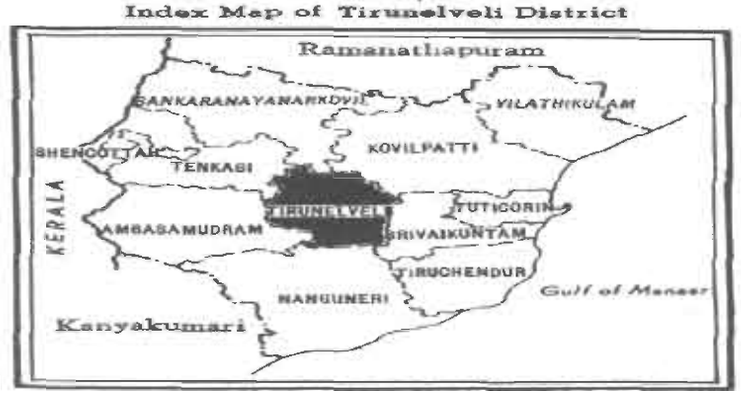

SANKARANAYANARKOVIL TALUK

KOVILPATTI TALUK

TENKASI TALUK

SRIVAIKUNTAM TALUK

AMBASAMUDRAM TALUK

NANGUNERI TALUK

Sankaranayanarkovil
Veerukeralampudur
Chittar River
Kovilpatti
Gangaikondan
Manjachi Junc.
Ottapidaram
Tenkasi
Thalaiyuthu (5,042)
Jankarnagar (3,093)
Thotchamalpuram (14,774)
Alagaaneri (7,330)
Narunammalpuram (10,487)
Sivagiripuram
River
Forest
TIRUNELVELI (108,408)
Palayamkottai (N.M.) (3,800)
Palayamkottai (70,070)
Melanatham (1,222)
Melappalayam (47,731)
Tuticorin
Srivaikuntam
Tiruchendur R. S.
Cheranmahadevi
Tenkasi Junc.
Ambasamudram
Manimuthar River
Nanguneri
Mullaikkaraippatti

A

B

REFERENCE

Taluk Boundary	
District & Taluk Head Quarters	◉
Panchayat Union Boundary	
Village Boundary with Location Code Numbers	96
National Highways	
State Highways	SH
Roads	
Railway line (Metre Gauge)	
River with Stream	
Uninhabited Villages	□
Villages having Population Below 250	○
Villages having Population 250-499	●
Villages having Population 500-999	■
Villages having Population 1000-4999	▲
Villages having Population Above 5000	⬬
Post and Telegraph Office	PT
Police Station	P
Rest House	R
Hospitals, Primary Health Centres, Dispensaries & M. C. W. Centres	H
Colleges and High Schools	C,S
Towns	
Urban Areas	

PANCHAYAT UNIONS

A Manur

B Palayamkottai

77° 40′ East of Greenwich 77° 50′

Prepared at the Office of the Director of Census, Tamil Nadu, Madras.

6. TIRUNELVELI TALUK.

ALPHABETICAL LIST OF VILLAGES.

6. TIRUNELVELI TALUK.

Serial number.	*Name of village.*	*Location Code number, 1971.*	*Location Code number, 1961.*
(1)	(2)	(3)	(4)
1	Abishekapatti	22	46
2	Alaganeri	Non City Urban XXV	29
3	Alaganeri (Inam)	145	37
4	Alagappapuram	130	95
5	Alagiapandiapuram	9	3
6	Alangaraperi	62	27
7	Ananthakrishnapuram	N.C.U. XXVI	35*
8	Araikulam	86	13*
9	Araikulam	127	134
10	Araikulam	144	82
11	Arugankulam	N.C.U. XXVI	35*
12	Avanaperi	78	85
13	Chattrampudukkulam	N.C.U. XXIV	39
14	Chittarchatram	16	7
15	Ettankulam	4	10
16	Gangaikondan	17 a/b	23
17	Gangai Nadar Kulam	147	8*
18	Ilandaikulam	118	60
19	Inam Karaiyiruppu	134	36
20	Inam Kuravarkulam	136	137
21	Inam Theneerkulam	116	40
22	Inam Udayaneri	135	30*
23	Itteri	101	143
24	Kalakudi	3	11
25	Kalkurichi	60	69
26	Kanarpatti	8	9
27	Kandiaperi	39 a/c	59
28	Kansapuram	80	73
29	Karungadu	35	111
30	Karuppandurai	44	116
31	Karuvanallur	28	52
32	Karuvelankulam	113	94
33	Kattampuli	59	33
34	Kattarankulam	10	4
35	Keelanatham	74	87

Serial number.	*Name of village.*	*Location Code number, 1971.*	*Location Code number, 1961.*
(1)	(2)	(3)	(4)
36	Keelapattam	79	72
37	Keelathiruvengadanathapuram	41	112 *
38	Keelaveeraraghavapuram	N.C.U. XXVIII	122*
39	Kodaganallur	31	104
40	Kokkattikulam	94	131
41	Kondanagaram	33	108
42	Konganthanparai	99	133
43	Krishnapuram	93	125
44	Kulavanigapuram	N.C.U. XXVIII	122*
45	Kunnathur	43	117
46	Kuppakurichi	63	26
47	Kurichikulam	104	12
48	Madavakurichi	5	16
49	Manapadaiveedu	75	68
50	Manimoorthiswaram	50 a/b	63
51	Manur	7	17
52	Marudur	81	74
53	Mavadi	6	19
54	Megamudayarkulam	108	44
55	Melakallur	30	103
56	Melanatham	N.C.U. XXIX	119
57	Melapattam	76 a/b, bb	70
58	Melaputhaneri	87	78
59	Melappalayam	N.C.U. XXVIII	121
60	Melathidiyur	115	138
61	Melathiruvengadanathapuram	37	112*
62	Melaveeraraghavapuram	N.C.U. XXI	93*
63	Munnirpallam	65	120
64	Muthankulam	121	50
65	Muthur	103 a/b	128*
66	Muthur Pallavarayankulam	103/1	128*
67	Nadukkamudayarkulam	141	90
68	Naduvakurichi	83	84
69	Nanjankulam	107	20
70	Naranammalpuram	N.C.U. XXVI	35*

Serial number.	*Name of village.*	*Location Code number, 1971.*	*Location Code number, 1961.*
(1)	(2)	(3)	(4)
71	Narasinganallur	36 a/b	110
72	Nochikulam	89	127
73	Palamadai	58	32
74	Palavoor	32	106
75	Palayamchettikulam	139	86
76	Palayamkottai	N.C.U. XXXI	91*
77	Pallikottai	13	18
78	Panayankulam	91	88
79	Paraikulam	88	79
80	Parppakulam	90	126
81	Pathinalamperi	18	25
82	Pettai	N.C.U. XXIII	113
83	Pillaiyarkattalai	120 a/b	49
84	Pillaiyarkulam	11	8*
85	Pirancheri	15	6
86	Pirayankulam	N.C.U. XXV	38
87	Ponnakudi	98	141
88	Ponnithithankulam	143	132
89	Ponnithithankulam	N.C.U. XXXI	91*
90	Pudukulam	100	142
91	Pudur	27	14
92	Rajagopalapuram	92	124
93	Rajavallipuram	57	34
94	Ramalinganeri	132	45
95	Ramayanpatti	21	43
96	Reddiarpatti	114	129
97	Samugarangaian Kattalai	110 a/b	58
98	Sanganthiradu	29	102
99	Seethaparpanallur	25	51
100	Sengulam	97	140
101	Senthimangalam	51	64
102	Sethurayanputhur	106	47
103	Shelianallur	12	15*
104	Sindupoondurai	48 a/b	61
105	Sirukkankuruchi	24	56
106	Sivagurunathapuram	109	28
107	Sivalaperi	19 a/b	24

Serial number.	*Name of village.*	*Location Code number, 1971.*	*Location Code number, 1961.*
(1)	(2)	(3)	(4)
108	Sivanadiarkulam	126	101
109	Sivanthipatti	102	144
110	Suthamalli	34 a/b	109
111	Thalaiyuthu	N.C.U. XXII	22
112	Tharuvai	64	136
113	Thatchanallur	N.C.U. XXIV	62
114	Thenkalam	14	21
115	Thenkattalai	146	42
116	Thenpathu	45 a/b	114
117	Therkupatti	1	13*
118	Thidiyur	96	139
119	Thimmarajapuram	72	89
120	Thirumalaikolundapuram	77	71
121	Thiruppanikarisalkulam	129	97
122	Thiruppaninalliahpuram	112	99
123	Thiruthu	82	75
124	Thiruvannathapuram	73	67
125	Thulukkarkulam	111	98
126	Thulukkarpatti	119-B	48*
127	Thuvarasi	128	107
128	Tirunelveli	46 a/c	93*
129	Udayaneri	61	30*
130	Udayarkulam	85	83
131	Ugandanpatti	26	15*
132	Ukkirankottai	2	1
133	Ulpattiakulam	125	54
134	Uthamapandiankulam	138	80
135	Vaduganpatti	23	105
136	Vagaikulam	84	2
137	Vagaikulam	105	76
138	Vagaikulam	131	96
139	Vallankottai	119-A	48*
140	Velankulam	137	77
141	Velarkulam	124	53
142	Vellakoil	71 a/b	66

Serial number.	*Name of village.*	*Location Code number, 1971.*	*Location Code number, 1961.*
(1)	(2)	(3)	(4)
143	Vellalankulam	122	57
144	Vellalankulam	123	55
145	Venkalaneersamudram	95	130
146	Veppankulam	117	41
147	Vijayaragava Mudaliar Chatram	140 a/b	123
148	Vilagam	42	118

* During 1971 Census, these Location Code Units have been assigned more than one Location Code number.

VILLAGEWISE PRIMARY

6. TIRUNELVELI

Serial Number	Location Code No.	Name of Village.	Area of Village in Hectares.	Occupied Residential Houses.	No. of House-holds.	Total Populat on including Institutional and Houseless population.		
						P	M	F
(0)	(1)	(2)	(3)	(4)	(5)	(6)	(7)	(8)
1	1	Therkupatti	418·36	443	461	2,310	1,123	1,187
2	2	Ukkirankottai	959·19	864	955	4,637	2,277	2,360
3	3	Kalakudi	1,046·19	424	467	2,088	1,044	1,044
4	4	Ettankulam	1,483·56	287	322	1,581	785	796
5	5	Madavakurichi	2,087·70	491	549	2,318	1,087	1,231
6	6	Mavadi	596·18	319	355	1,558	726	832
7	7	Manur	1,336·05	393	500	2,279	1,142	1,137
8	8	Kanarpatti	960·31	158	202	1,125	562	563
9	9	Alagiapandiapuram	1,461·23	447	509	2,440	1,162	1,278
10	10	Kattarankulam	891·76	354	415	1,830	823	1,007
11	11	Pillaiyarkulam	1,307·98	570	646	3,011	1,440	1,571
12	12	Shehanallur	1,863·58	623	643	2,872	1,366	1,506
13	13	Pallikottai	1,626·24	581	643	3,268	1,659	1,609
14	14	Thenkalam	1,543·94	503	564	2,668	1,352	1,316
15	15	Pirancheri	3,093·73	521	552	2,924	1,430	1,494
16	16	Chittarchatram	718·86	173	183	866	450	416
17	17 a/b	Gangaikondan	3,987·22	1,085	1,201	5,358	2,699	2,659
18	17 b/b	Gangaikondan	2,501·67	..	Reserve Forest.	..	..	..
19	18	Pathinalamperi	167·05	101	115	503	244	259
20	19 a/b	Sivalaperi	2,501·67	771	900	4,046	1,983	2,063
21	19 b/b	Sivalaperi	87·10	..	Reserve Forest.	..	..	..
22	21	Ramayanpatti	1,474·58	559	686	2,886	1,421	1,465
23	22	Abishekapatti	741·59	83	85	370	172	198
24	23	Vaduganpatti	298·89	74	78	280	116	164
25	24	Sirukkankuruchi	468·80	174	195	935	499	436
26	25	Seethaparpanallur	762·03	135	168	703	345	358
27	26	Ugandanpatti	433·84	69	75	343	162	181
28	27	Pudur	1,447·07	274	291	1,232	603	629
29	28	Karuvanallur	951·91	75	88	352	170	182
30	29	Sanganthiradu	918·61	198	222	1,042	540	502
31	30	Melakallur	545·32	170	181	738	373	365
32	31	Kodaganallur	1,370·63	575	631	2,525	1,187	1,338
33	32	Palavoor	459·40	335	361	1,473	721	752
34	33	Kondanagaram	989·02	239	254	943	449	494

CENSUS ABSTRACT—*cont.*

TALUK.

Scheduled castes.		Scheduled Tribes.		Literate and Educated Persons.		WORKERS					
						Total Workers (i—ix).		I Cultivators.		I Agricultura Labourers.	
M	F	M	F	M	F	M	F	M	F	M	F
(9)	(10)	(11)	(12)	(13)	(14)	(15)	(16)	(17)	(18)	(19)	(20)
136	161	..	..	404	143	660	547	306	126	202	285
354	358	..	..	1,078	736	1,182	589	631	259	190	218
208	207	..	..	400	81	647	552	404	352	82	160
256	228	..	..	225	82	470	62	377	9	32	42
592	656	..	..	463	258	677	177	243	33	290	118
262	325	..	..	323	118	417	303	117	17	149	199
488	495	..	..	615	287	677	339	398	231	95	87
41	39	..	..	311	243	310	87	161	61	127	18
331	388	..	..	476	191	686	477	367	274	168	156
146	192	..	..	332	186	407	63	297	1	38	56
415	479	..	..	503	141	886	219	580	41	142	152
311	347	..	..	647	268	831	49	591	15	16	2
560	557	..	..	845	290	1,005	365	665	188	67	130
553	526	..	..	877	490	707	198	162	10	185	107
363	355	..	..	370	74	796	59	523	18	184	38
216	194	..	..	254	86	260	12	173	..	60	10
569	595	..	..	1,290	633	1,454	292	768	187	201	80
..	..	..	..	Reserve Forest	..	..	..	..	..	..	..
95	105	..	..	111	46	135	102	86	1	18	190
220	208	..	..	909	438	1,102	271	372	6	333	163
..	..	..	..	Reserve Forest	..	..	..	..	..	..	..
639	666	..	..	644	230	855	291	203	24	213	107
28	32	..	..	137	156	102	22	51	6	11	1
76	115	..	..	80	71	47	1	30	..	2	..
36	34	..	..	44	37	298	89	152	..	71	28
82	89	..	..	172	93	201	118	66	9	69	97
91	103	..	..	53	19	95	13	70	12	14	..
194	223	..	..	258	117	352	156	207	61	75	85
86	102	..	..	53	37	76	33	6	..	48	15
51	52	..	..	197	65	354	89	237	2	47	52
65	72	..	..	204	49	228	8	192	7	..	..
242	332	..	..	581	249	639	177	282	45	156	102
151	156	..	..	366	142	431	39	125	16	183	16
129	162	..	..	170	54	269	6	178	3	40	..

VILLAGEWISE PRIMARY

6. TIRUNELVELI

Serial Number	Location Code No.	Name of Village.	WORKERS							
			III Livestock, Forestry, Fishing, Hunting, Plantations, Orchards & Allied activities.		IV Mining and Quarrying.		(V) Manufacturing, Processing, Servicing and Repairs			
							(a) Household Industry.		(b) Other than Household Industy.	
			M	F	M	F	M	F	M	F
			(21)	(22)	(23)	(24)	(25)	(26)	(27)	(28)
1	1	Therkupatti	23	1	..	..	71	119	5	..
2	2	Ukkirankottai	87	16	1	..	49	10	18	2
3	3	Kalakudi	39	2	..	..	47	11	17	2
4	4	Ettankulam	12	..	..	..	11	7	11	..
5	5	Madavakurichi	50	14	39	4	15	1	4	2
6	6	Mavadi	47	15	34	6	9	61	13	..
7	7	Manur	..	..	..	..	18	1	13	2
8	8	Kanarpatti	..	..	..	..	6	..	..	..
9	9	Alagiapandiapuram	29	7	5	..	25	8	8	3
10	10	Kattarankulam	29	1	..	..	7	..	9	..
11	11	Pillaiyarkulam	9	..	20	..	42	13	27	3
12	12	Shelianallur	17	2	..	..	12	..	121	3
13	13	Pallikottai	35	8	..	..	19	6	136	10
14	14	Thenkalam	16	1	90	10	1	50	147	7
15	15	Pirancheri	5	..	..	..	36	..	8	1
16	16	Chittarchatram	3	..	..	1	..	..	2	..
17	17 a/b	Gangaikondan	9	1	2	..	42	..	155	..
18	17 b/b	Gangaikondan	..	..	Reserve Forest.		..	..	..	..
19	18	Pathinalamperi	..	..	..	..	2	..	13	..
20	19 a/b	Sivalaperi	7	..	..	..	52	81	60	3
21	19 b/b	Sivalaperi	..	..	Reserve Forest.		..	..	..	..
22	21	Ramayanpatti	14	2	140	36	32	64	87	17
23	22	Abishekapatti	5	..	..	..	4	13	25	..
24	23	Vaduganpatti	..	..	..	..	1	..	6	..
25	24	Sirukkankuruchi	49	8	..	..	4	48	7	2
26	25	Seethaparpanallur	4	..	..	..	..	..	8	2
27	26	Ugandanpatti	3	..	..	..	..	..	5	..
28	27	Pudur	28	..	..	..	..	..	8	..
29	28	Karuvanallur	6	..	..	..	1	..	2	1
30	29	Sanganthiradu	8	..	19	12	20	17	7	2
31	30	Melakallur	1	..	..	..	7	1	1	..
32	31	Kodaganallur	28	2	4	..	3	..	42	..
33	32	Palavoor	29	..	6	..	24	4	13	..
34	33	Kondanagaram	1	..	..	..	6	..	12	2

CENSUS ABSTRACT—*cont.*

TALUK.

WORKERS.									
VI		VII		VIII		IX		X	
Construction.		Trade and Commerce.		Transport, Storage and Communications.		Other Services.		Non-workers.	
M	F	M	F	M	F	M	F	M	F
(29)	(30)	(31)	(32)	(33)	(34)	(35)	(36)	(37)	(38)
..	..	26	11	1	..	26	5	463	640
11	8	64	5	7	..	124	71	1,095	1,771
..	..	15	2	2	..	41	23	397	492
6	..	4	..	..	..	17	4	315	734
2	..	6	..	3	..	25	5	410	1,054
1	1	28	2	1	..	18	2	309	529
7	..	38	1	3	2	105	15	465	798
..	..	..	..	..	..	16	8	252	476
10	..	27	3	3	..	44	26	476	801
1	..	7	1	..	..	19	5	416	944
2	..	11	1	2	..	51	9	554	1,352
3	..	20	4	6	..	45	23	535	1,457
1	..	30	3	4	..	48	20	654	1,244
6	..	52	1	7	..	41	12	645	1,118
2	..	7	..	1	..	30	2	634	1,435
..	..	3	..	2	..	17	1	190	404
14	..	61	3	29	..	173	21	1,245	2,367
..	..	..	..	..	Reserve Forest.		..	..	..
..	..	8	3	..	..	8	8	109	157
7	..	141	2	7	..	123	16	881	1,792
..	..	..	..	..	Reserve Forest		..	..	.
12	1	52	5	20	..	82	35	566	1,174
1	..	..	..	1	..	4	2	70	176
..	..	..	..	2	..	6	1	69	163
..	..	6	..	..	..	9	3	201	347
..	..	25	..	1	..	28	10	144	240
..	..	2	..	..	..	1	1	67	168
..	..	15	4	..	..	19	6	251	475
..	..	4	1	..	..	9	16	94	149
1	..	3	..	1	..	11	4	186	413
2	..	7	..	3	..	15	..	145	357
1	1	28	..	23	..	72	27	548	1,161
..	..	13	1	3	..	35	2	290	713
..	..	15	..	3	..	14	1	180	488

VILLAGEWISE PRIMARY

6. TIRUNELVELI

Serial Number.	Location Code No.	Name of Village.	Area of Village in Hectares.	Occupied Residential Houses.	Number of House-holds.	Total Population including Institutional & Houseless Population		
						P	M	F
(0)	(1)	(2)	(3)	(4)	(5)	(6)	(7)	(8)
35	34 a/b	Suthamalli	608·84	855	855	3,383	1,635	1,748
36	35	Karungadu	184·17	156	158	677	349	328
37	36 a/b	Narasinganallur	348·22	389	392	1,711	882	829
38	37	Melathiruvengadanathapuram ..	298·48	453	453	1,747	829	918
39	39 a/c	Kandiaperi	752·19	232	275	1,248	596	652
40	41	Keelathiruvengadanathapuram ..	138·92	93	98	409	198	211
41	42	Vilagam	78·41	138	138	578	283	295
42	43	Kunnathur	292·29	304	304	1,258	623	635
43	44	Karuppandurai	92·41	196	197	793	389	404
44	45 a/b	Thenpathu	195·64	224	328	1,262	617	645
45	46 a/c	Tirunelveli	213·61	35	38	149	65	84
46	48 a/b	Sindupoondurai	25·86	..	..	Uninhabited.	..	..
47	50 a/b	Manimoorthiswaram	53·09	177	188	734	359	375
48	51	Senthimangalam	79·56	199	199	843	411	432
49	57	Rajavallipuram	481·63	690	690	2,903	1,357	1,546
50	58	Palamadai	540·89	573	573	2,420	1,169	1,251
51	59	Kattampuli	97·58	86	97	385	182	203
52	60	Kalkurichi	196·91	72	81	354	167	187
53	61	Udayaneri	105·48	..	..	Uninhabited.	..	..
54	62	Alangaraperi	576·34	309	317	1,225	577	648
55	63	Kuppakurichi	639·15	360	364	1,662	786	876
56	64	Tharuvai	1,684·47	759	785	3,260	1,589	1,671
57	65	Munnirpallam	1,371·31	948	948	3,732	1,782	1,950
58	71 a/b	Vellakoil	197·03	140	193	738	372	366
59	72	Thimmarajapuram	303·35	753	928	3,820	1,863	1,957
60	73	Thiruvannathapuram	134·62	388	388	1,588	805	783
61	74	Keelanatham	310·30	421	430	1,775	847	928
62	75	Manapadaiveedu	131·60	255	283	1,253	594	659
63	76 a/b	Melapattam	406·81	339	339	1,446	710	736
64	76 b/b	Melapattam	369·63	..	..	Reserve Forest.	..	..
65	77	Thirumalaikolundapuram	327·00	385	386	1,640	806	834
66	78	Avanaperi	173·86	105	105	459	218	241
67	79	Keelapattam	307·81	469	486	2,228	1,104	1,124
68	80	Kansapuram	233·12	213	214	884	437	447

CENSUS ABSTRACT—*cont.*

TALUK.

Scheduled Castes.		Scheduled Tribes.		Literate and Educated Persons.		WORKERS. Total Workers (i—ix)		I Cultivators.		II Agricultural Labourers.	
M	F	M	F	M	F	M	F	M	F	M	F
(9)	(10)	(11)	(12)	(13)	(14)	(15)	(16)	(17)	(18)	(19)	(20)
335	398	..	..	985	713	838	96	216	39	256	31
164	157	..	..	159	74	196	29	51	9	104	17
170	176	..	..	566	273	443	59	65	10	110	38
402	456	..	..	401	208	481	146	127	41	132	63
247	252	..	..	379	264	336	96	71	39	153	40
82	86	..	..	107	26	121	67	57	18	41	45
64	62	..	..	173	86	159	6	31	1	67	1
318	327	..	..	391	100	348	30	16	1	277	26
229	201	..	..	226	132	255	24	138	6	26	7
360	397	6	3	270	108	393	2	4	..	269	..
60	76	..	..	27	13	49	49	25	25	18	24
..	..	..	..	..	..	Uninhabited.		..	..	..	..
6	7	..	..	189	80	221	23	36	..	70	1
185	157	..	..	152	34	245	221	38	16	187	201
371	453	..	..	809	515	681	73	160	29	204	13
424	458	..	..	526	222	673	200	382	144	138	34
117	144	..	..	69	35	108	107	80	80	80	25
156	175	..	..	84	38	106	88	80	63	10	21
..	..	..	..	..	..	Uninhabited.		..	..	..	..
223	282	..	..	288	179	328	216	177	168	93	44
261	283	..	..	233	88	474	246	143	6	237	226
428	400	16	14	795	445	855	111	292	6	379	59
303	353	..	..	1,016	586	987	470	510	246	188	187
311	301	..	..	146	50	230	6	9	1	163	2
463	527	..	..	1,182	612	976	67	175	..	264	26
205	210	..	..	474	241	409	14	158	3	123	2
188	182	..	..	371	197	445	68	182	..	138	57
130	114	..	..	322	193	309	305	202	218	72	81
242	286	..	..	422	186	344	189	71	11	132	152
..	..	..	..	..	..	Reserve Forest.		..	..	..	..
186	184	..	..	561	334	428	67	148	34	174	10
1	2	..	..	65	34	133	149	117	133	..	..
406	393	..	..	432	149	632	265	363	194	152	42
16	162	..	..	155	37	247	147	74	5	93	110

VILLAGEWISE PRIMARY

6. TIRUNELVELI

Serial number.	Location Code No.	Name of Village	WORKERS							
			III Livestock, Forestry, Fishing, Hunting, Plantations, Orchards and Allied activities		IV Mining and Quarrying		(V) Manufacturing, Processing, Servicing and Repairs			
							(a) Household Industry		(b) Other than Household Industry	
			M	F	M	F	M	F	M	F
			(21)	(22)	(23)	(24)	(25)	(26)	(27)	(28)
35	34 a/b	Suthamalli	33	..	2	..	15	2	128	3
36	35	Karungadu	9	..	..	..	4	..	6	..
37	36 a/b	Narasinganallur	..	..	..	..	13	1	86	..
38	37	Melathiruvengadanathapuram	20	3	..	..	6	7	55	3
39	39 a/c	Kandiaperi	3	..	..	..	..	1	16	..
40	41	Keelathiruvengadanathapuram	..	..	..	..	4	..	6	..
41	42	Vilagam	1	..	--	--	..	..	23	2
42	43	Kunnathur	..	..	..	..	5	..	23	..
43	44	Karuppandurai	1	..	..	..	..	4	39	1
44	45 a/b	Thenpathu	..	..	..	..	..	..	29	..
45	46/a/c	Tirunelveli	..	..	..	..	..	..	1	..
46	48 a/b	Sindupoondurai	..	..	Uninhabited		..	..	..	..
47	50 a/b	Manimoorthiswaram	1	..	..	..	15	6	27	..
48	51	Sonthimangalam	..	..	..	..	..	..	5	3
49	57	Rajavallipuram	18	..	4	..	5	1	144	..
50	58	Palamadai	2	..	..	..	13	9	70	1
51	59	Kattampuli	..	..	1	..	..	..	3	..
52	60	Kalkurichi	..	..	1	..	..	..	7	..
53	61	Udayaneri	..	..	Uninhabited		..	..	..	..
54	62	Alangaraperi	2	..	4	..	..	..	23	..
55	63	Kuppakurichi	14	..	..	..	18	8	14	..
56	64	Tharuvai	15	1	9	6	2	1	28	18
57	65	Munnirpallam	11	..	..	..	4	..	61	3
58	71 a/b	Vellakoil	..	..	..	..	..	..	6	2
59	72	Thimmarajapuarm	7	..	1	..	52	17	100	
60	73	Thiruvannathapuram	1	..	2	..	7	..	40	2
61	74	Keelanatham	4	..	1	..	..	1	26	
62	75	Manapadaiveedu	..	..	..	..	9	4	7	--
63	76 a/b	Melapattam	11	..	..	..	15	1	25	14
64	76 b/b	Melapattam	..	..	Reserve Forest			..	..	--
65	77	Thirumalaikolundapuram	10	..	2	..	5	..	15	
66	78	Avanaperi	..	..	..	..	..	..	..	--
67	79	Keelapattam	14	4	2	..	14	..	11	3
68	80	Kansapuram	3	..	..	..	10	10	44	12

CENSUS ABSTRACT—*cont.*

TALUK.

WORKERS.									
VI		VII		VIII		IX		X	
Construction.		Trade and Commerce.		Transport, Storage and Communications.		Other Services.		Non-workers.	
M	F	M	F	M	F	M	F	M	F
(29)	(30)	(31)	(32)	(33)	(34)	(35)	(36)	(37)	(38)
6	..	60	3	21	..	101	18	797	1,652
..	..	4	..	..	..	18	3	153	299
3	..	83	2	3	..	80	8	439	770
6	..	42	7	14	..	80	22	348	772
4	..	19	..	14	..	56	16	260	556
..	..	3	..	1	..	9	4	77	144
6	..	14	..	2	..	15	2	124	289
..	..	5	..	6	..	16	3	275	605
..	..	25	..	6	..	20	6	134	389
1	..	72	2	4	..	14	..	224	643
..	..	3	..	1	..	1	..	16	35
..	..	..	..	Uninhabited		..	..	..	..
3	..	22	2	7	..	40	14	138	352
..	..	2	..	6	..	7	1	166	211
7	..	38	2	21	..	80	28	676	1,473
4	..	15	6	10	..	39	6	496	1,051
..	..	2	1	..	..	1	1	74	96
..	..	3	..	..	..	5	4	61	99
..	..	..	..	Uninhabited		..	..	..	..
6	..	3	..	5	..	15	4	249	432
2	..	17	..	2	..	27	6	312	630
14	..	24	6	12	..	80	14	734	1,560
22	..	67	22	20	1	104	11	795	1,480
9	..	14	1	7	..	22	..	142	360
10	..	101	3	26	..	230	19	887	1,890
1	..	22	1	7	..	48		396	769
1	..	26	1	17	..	50	8	402	860
..	..	4	1	1	..	14	1	285	354
2	..	18	..	11	..	59	11	366	547
..	..	..	..	Reserve Forest		..	..	..	..
1	..	22	7	7	1	44	14	378	767
..	..	..	..	..	..	16	16	85	92
4	2	22	4	7	..	43	17	472	859
1	2	10	1	2	..	10	1	190	00

Series number.	Location Code No.	Name of Village.	Area of Village in Hectares.	Occupied Residential Houses.	Number of Households.	Total Population including Institutional and Houseless Population.		
						P	M	F
(0)	(1)	(2)	(3)	(4)	(5)	(6)	(7)	(8)
69	81	Marudur	245·61	299	299	1,309	657	652
70	82	Thiruthu	75·86	15	15	56	21	35
71	83	Naduvakurichi	369·12	547	547	2,164	1,014	1,150
72	84	Vagaikulam	199·01	109	109	459	214	245
73	85	Udayarkulam	100·73	215	215	977	474	503
74	86	Araikulam	541·04	576	590	2,406	1,118	1,288
75	87	Melaputhaneri	154·33	258	207	1,018	486	532
76	88	Paraikulam	145·22	73	78	319	161	158
77	89	Nochikulam	242·81	183	183	707	358	349
78	90	Parppakulam	421·55	50	60	255	125	130
79	91	Panayankulam	66·80	..	Uninhabited	..	..	..
80	92	Rajagopalapuram	243·34	65	75	307	150	157
81	93	Krishnapuram	905·22	94	97	439	228	211
82	94	Kokkattikulam	147·87	..	Uninhabited	..	..	..
83	95	Venkalaneersamudram	189·60	54	59	267	127	140
84	96	Thidiyur	529·86	290	336	1,397	653	744
85	97	Sengulam	1,155·24	389	455	1,859	881	978
86	98	Ponnakudi	891·27	181	206	894	423	471
87	99	Konganthanparai	236·16	177	209	862	372	490
88	100	Pudukulam	1,370·05	334	371	1,648	785	863
89	101	Itteri	760·18	155	162	652	297	355
90	102	Sivanthipatti	1,931·35	635	635	2,846	1,325	1,521
91	103 a/b	Muthur	1,481·38	414	430	1,812	881	931
92	103 b/b	Muthur (Reserve)	343·24	..	Reserve Forest		..	..
93	103/1	Muthur Pallavarayankulam	9·61	..	Uninhabited	..	..	..
94	104	Kurichikulam	515·57	166	172	940	460	480
95	105	Vagaikulam	1,477·76	502	561	2,698	1,361	1,337
96	106	Sethurayanputhur	675·01	147	167	718	351	367
97	107	Nanjankulam	710·32	241	330	1,373	668	705
98	108	Megamudayarkulam	176·12	1	1	1	1	..
99	109	Sivagurunathapuram	9·79	..	Uninhabited	..	..	..
100	110 a/b	Samugarangaian Kattalai	104·00	..	Uninhabited	..	..	..
101	111	Thulukkarkulam	229·76	102	102	418	192	226
102	112	Thiruppaninallianpuram	272·18	2	2	8	4	4

CENSUS ABSTRACT—*cont.*

TALUK.

Scheduled Castes.		Scheduled Tribes.		Literate and Educated Persons.		WORKERS. Total Workers (i—ix)		I Cultivators.		II Agricultural Labourers.	
M	F	M	F	M	F	M	F	M	F	M	F
(9)	(10)	(11)	(12)	(13)	(14)	(15)	(16)	(17)	(18)	(19)	(20)
95	99	..	..	320	154	330	49	192	9	63	24
..	..	..	..	3	3	10	24	3	8	1	..
210	261	..	..	504	282	538	189	121	12	246	162
40	42	..	..	121	74	139	..	114	..	15	..
1	..	..	..	253	95	277	2	90	..	108	..
234	287	..	..	492	358	557	189	193	7	278	172
113	121	..	..	261	177	272	78	106	..	114	67
131	129	..	..	73	17	99	95	70	9	12	82
180	176	..	..	148	32	226	237	39	38	177	197
..	..	..	..	67	36	63	32	22	14	5	7
..	..	..	..	..	..	Uninhabited.		..	..	..	..
132	142	..	..	106	29	94	101	27	21	63	79
36	36	..	..	116	44	121	84	..	..	115	83
..	..	..	..	..	..	Uninhabited.		..	..	..	..
..	..	..	..	75	48	77	70	1	..	51	51
5	10	..	..	306	151	376	2	204	..	153	..
115	155	..	..	436	185	529	102	235	9	232	84
32	58	..	..	288	184	220	46	117	24	33	
53	80	..	..	182	211	167	91	55	17	34	1
68	98	..	..	404	251	443	5	357	1	61	..
64	88	..	..	160	79	157	15	17	..	127	1
180	225	..	..	711	438	826	205	406	39	230	132
505	518	..	..	444	216	511	425	179	14	259	379
..	..	..	..	..	..	Reserve Forest.		..	..	..	..
..	..	..	..	..	..	Uninhabited.		..	..	..	..
13	16	..	..	242	61	264	179	175	9	67	121
221	239	..	..	604	222	787	380	523	85	102	185
208	217	..	..	155	38	218	93	61	1	93	71
352	350	..	..	425	259	358	62	144	..	3	..
1	..	..	..	1	..	1	..	..	..	..	..
..	..	..	..	..	..	Uninhabited.		..	..	..	..
..	..	..	..	..	..	Uninhabited.		..	..	..	..
88	127	..	..	84	31	98	..	51	..	26	..
4	4	..	..	3	2	2	..	2	..	..	..

VILLAGEWISE PRIMARY

6. TIRUNELVELI

Serial No.	Location Code No.	Name of Village	WORKERS. III Livestock, Forestry, Fishing, Hunting, Plantations, Orchards and Allied activities.		IV Mining and Quarrying		(V) Manufacturing, Processing, Servicing and Repairs. (a) Household Industry.		(b) Other than Household Industry.	
			M	F	M	F	M	F	M	F
			(21)	(22)	(23)	(24)	(25)	(26)	(27)	(28)
69	81	Marudur	..	..	..	..	7	..	13	3
70	82	Thiruthu	..	..	..	..	..	..	..	..
71	83	Naduvakurichi	5	..	..	..	7	..	36	1
72	84	Vagaikulam	3	..	..	..	..	..	..	..
73	85	Udayarkulam	27	1	..	..	2	..	3	1
74	86	Araikulam	2	..	..	..	7	..	6	..
75	87	Melaputhaneri	..	..	..	..	..	..	26	..
76	88	Paraikulam	..	..	..	..	2	..	1	..
77	89	Nochikulam	1	..	..	..	..	..	..	..
78	90	Parppakulam	1	1	..	..	15	..	..	..
79	91	Panayankulam	..	..	..	..	Uninhabited	..	..	..
80	92	Rajagopalapuram	..	..	..	..	..	..	..	..
81	93	Krishnapuram	..	..	..	..	..	..	2	..
82	94	Kokkattikulam	..	..	..	..	Uninhabited	..	..	..
83	95	Venkalaneersamudram	..	..	7	18	..	..	2	..
84	96	Thidiyur	..	..	..	..	..	..	4	..
85	97	Sengulam	5	..	..	..	6	..	10	1
86	98	Ponnakudi	7	1	..	..	10	6	15	3
87	99	Konganthanparai	7	1	3	59	17	..	6	..
88	100	Pudukulam	6	..	..	..	3	..	3	..
89	101	Itteri	..	..	..	..	1	..	..	..
90	102	Sivanthipatti	75	6	..	..	17	5	5	..
91	103 a/b	Muthur	9	3	..	..	1	..	8	..
92	103 b/b	Muthur	..	..	..	..	Reserve Forest		..	..
93	103/1	Muthur Pallavarayankulam	..	..	..	..	Uninhabited	..	..	..
94	104	Kurichikulam	2	..	..	..	..	..	5	42
95	105	Vagaikulam	41	16	..	..	33	66	16	7
96	106	Sethurayanputhur	14	11	33	..	..	6	6	1
97	107	Nanjankulam	17	1	..	..	30	22	117	29
98	108	Megamudayarkulam	..	..	..	..	..	..	..	..
99	109	Sivagurunathapuram	..	..	..	..	Uninhabited	..	..	..
100	110 a/b	Samugarangaian Kattalai	..		..	..	Uninhabited	..	..	..
101	111	Thulukkarkulam	..	..	..	..	..	..	7	..
102	112	Thiruppaninalliahpuram	..	..	..	..	..	..	..	..

CENSUS ABSTRACT—*cont.*

TALUK.

WORKERS									
VI		VII		VIII		IX		X	
Construction		Trade and Commerce.		Transport, Storage and Communications.		Other Services.		Non-workers.	
M	F	M	F	M	F	M	F	M	F
(29)	(30)	(31)	(32)	(33)	(34)	(35)	(36)	(37)	(38)
..	8	23	..	5	..	27	5	327	603
..	..	..	..	..	..	6	16	11	11
6	..	63	2	4	..	50	12	476	961
1	..	..	..	..	..	6	..	75	245
5	..	20	..	3	..	19	..	197	501
..	..	18	..	4	..	49	10	561	1,099
..	..	3	2	..	..	23	9	214	454
2	1	5	1	..	..	7	2	62	63
..	..	3	1	..	..	6	1	132	112
6	4	3	4	2	..	9	2	62	98
..	..	..	..	..	..	Unmhabited	..	..	..
..	..	..	..	1	..	3	1	56	56
1	..	1	..	..	..	2	1	107	127
..	..	..	..	..	..	Uninhabited	..	..	..
8	..	1	..	3	..	4	1	50	70
..	..	..	..	..	..	15	2	277	742
..	..	14	2	1	..	26	6	352	876
..	1	14	..	4	..	20	4	203	425
8	..	8	3	3	..	26	10	205	399
..	..	3	..	1	..	9	4	342	858
..	..	2	..	..	..	10	..	140	340
..	..	44	3	2	..	47	20	499	1,316
5	4	4	2	5	..	41	23	370	506
..	..	..	..	..	..	Reserve Forest.	..	..	..
..	..	..	..	..	..	Uninhabited	..	..	..
..	..	1	..	..	..	14	7	196	301
3	..	37	10	1	..	31	11	574	957
..	..	4	1	..	..	7	2	133	274
5	..	11	..	4	..	27	10	310	643
..	..	..	..	..	..	1	..	..	..
..	..	..	..	..	..	Uninhabited	..	..	..
..	..	..	..	..	..	Uninhabited	..	..	..
..	..	3	..	2	..	9	..	94	226
..	..	..	..	..	..	..	..	2	4

VILLAGEWISE PRIMARY

6. TRIUNELVELI

Serial Number.	Location Code No.	Name of Village.	Area of Village in Hectares.	Occupied Residential Houses.	Number of House-holds.	Total Population including Institutional and Houseless Population.		
						P	M	F
(0)	(1)	(2)	(3)	(4)	(5)	(6)	(7)	(8)
103	113	Karuvelankulam	69·77	..	Uninhabited.	..	..	—
104	114	Reddiarpatti	822·47	436	551	2,276	1,074	1,202
105	115	Melathidiyur	647·58	174	175	717	331	386
106	116	Inam Theneerkulam	170·05	44	44	175	96	79
107	117	Veppankulam	53·39	139	139	636	333	303
108	118	Ilandaikulam	54·51	85	85	365	181	184
109	119A	Vallankottai	239·78	153	155	708	331	377
110	119B	Thulukkarpatti	161·63	80	84	342	144	198
111	120 a/b	Pillayarkattalai	13·45	26	27	127	56	71
112	121	Muthankulam	366·27	26	26	166	81	85
113	122	Vellalankulam		168	172	836	407	429
114	123	Vellalankulam	237·71	75	75	357	176	181
115	124	Velarkulam	199·64	58	64	272	132	140
116	125	Ulpattiakulam	80·39	3	3	11	4	7
117	126	Sivanadiarkulam	181·80	9	9	42	16	26
118	127	Araikulam	93·65	..	Uninhabited.	..	..	..
119	128	Thuvarasi	250·11	4	6	18	10	8
120	129	Thiruppanikarisalkulam	86·17	471	471	1,962	934	1,028
121	130	Alagappapuram	69·45	2	2	9	5	4
122	131	Vagaikulam	135·41	70	81	391	212	179
123	132	Ramalinganeri	94·05	4	4	18	8	10
124	134	Inam Karaiyiruppu	114·73	373	376	1,635	837	798
125	135	Inam Udayaneri	59·00	143	143	594	280	314
126	136	Inam Kuravarkulam	122·47	11	11	56	23	33
127	137	Velankulam	103·87	82	83	422	212	210
128	138	Uthamapandiankulam	128·20	70	70	287	138	149
129	139	Palayamchettikulam	341·45	166	166	809	376	433
130	140 a/b	Vijayaragava Mudaliar Chatram ..	1,185·41	243	334	1,437	723	714
131	141	Nadukkamudayarkulam	52·77	19	21	91	46	45
132	142 b/b	Ponnithithankulam	60·56		Uninhabited			
133	143	Ponnithithankulam	84·09	2	2	12	4	8
134	144	Araikulam	93·65	151	152	654	259	395
135	145	Alaganeri (Inam)	76·10	..	Uninhabited	..	..	—
136	146	Thenkattalai	12·92	4	4	15	6	9
137	147	Gangai Nadar Kulam	33·41	..	Uninhabited	..	..	..
		Taluk Total	77,472·00	32,349	34,995	1,52,317	73,935	78,382

CENSUS ABSTRACT—*cont.*

TALUK.

Scheduled Castes.		Scheduled Tribes.		Literate and Educated Persons.		WORKERS					
						Total Workers (i—ix)		I Cultivators.		II Agricultural Labourers.	
M	F	M	F	M	F	M	F	M	F	M	F
(9)	(10)	(11)	(12)	(13)	(14)	(15)	(16)	(17)	(18)	(19)	(20)
..	..	..	..	..	Uninhabited.	..	..	..	..	..	..
302	315	..	..	525	278	526	303	153	12	136	252
44	51	..	..	215	168	191	4	84	..	60	..
96	79	..	..	74	19	62	6	60	4	1	2
16	14	..	..	159	49	203	96	21	1	100	1
55	62	..	..	106	59	99	..	17	..	79	..
313	357	..	..	106	51	226	158	167	112	22	31
114	153	..	..	55	56	80	125	40	54	13	41
56	71	..	..	14	5	27	7	..	..	..	..
27	32	..	..	27	4	43	9	2	..	23	6
47	51	..	..	80	81	227	16	94	..	60	12
86	104	4	3	18	2	111	17	34	..	53	9
58	69	..	..	48	28	82	54	62	47	6	3
..	..	..	..	..	1	3	..	..	..	..	..
5	7	..	..	10	2	8	1	3	..	3	1
..	..	..	..	..	Uninhabited.	..	..	..	..	..	..
2	1	..	..	2	1	6	4	1	..	5	4
313	384	..	..	495	209	505	378	169	80	250	270
..	..	..	..	2	..	2	2	..	1	2	1
169	155	..	..	107	29	116	78	66	63	21	13
..	..	..	..	2	..	7	4	1	..	6	4
163	148	..	..	256	112	462	55	114	4	115	34
64	74	..	..	153	73	152	19	119	14	8	1
1	2	..	..	13	9	13	5	3	1	10	4
42	44	..	..	93	40	123	50	98	16	15	30
19	27	..	..	68	19	65	1	2	..	50	1
17	22	..	..	231	153	220	4	59	..	133	..
81	84	..	..	363	161	404	58	123	4	128	43
..	..	..	..	31	27	21	5	..	..	2	..
..	..	..	..	..	Uninhabited.	..	..	..	..	..	..
2	4	..	..	..	..	3	1	..	..	2	..
13	13	..	..	182	210	97	99	26	6	8	4
..	..	..	..	..	Uninhabited.	..	..	..	..	..	..
..	..	..	..	3	..	6	..	..	..	5	..
..	..	..	..	..	Uninhabited.	..	..	..	..	..	..
20,344	22,015	26	20	35,789	17,985	41,556	13,755	18,241	4,296	11,733	6,949

VILLAGEWISE PRIMARY

6. TIRUNELVELI

Serial Number.	Location Code No.	Name of Village.	WORKERS. III Livestock, Forestry, Fishing, Hunting, Plantations, Orchards and Allied activities. M	III F	IV Mining and Quarrying. M	IV F	(V) Manufacturing, Processing, Servicing and Repairs. (a) Household Industry. M	(a) F	(b) Other than Household Industry. M	(b) F
			(21)	(22)	(23)	(24)	(25)	(26)	(27)	(28)
103	113	Karuvelankulam	..	..	..	..	Uninhabited.		..	..
104	114	Reddiarpatti	30	..	..	..	5	..	34	5
105	115	Melathidiyur	19	..	..	..	1	..	4	..
106	116	Inam Theneerkulam	..	..	..	..	..	..	..	..
107	117	Veppankulam	23	21	..	..	..	54	41	3
108	118	Ilandaikulam	..	..	..	..	..	..	1	..
109	119A	Vallankottai	18	7	2	..	..	..	7	..
110	119B	Thulukkarpatti	..	..	..	..	14	23	6	2
111	120 a/b	Pillayarkattalai	1	..	..	..	..	..	2	..
112	121	Muthankulam	4	..	..	..	..	..	9	1
113	122	Vellalankulam	18	..	..	..	7	..	12	..
114	123	Vellalankulam	5	..	..	..	4	5	6	1
115	124	Velarkulam	1	..	..	..	..	..	9	1
116	125	Ulpattiakulam	..	..	..	..	..	..	3	..
117	126	Sivanadiarkulam	1	..	..	..	..	..	1	..
118	127	Araikulam	..	..	..	..	..	..	..	..
119	128	Thuvarasi	..	..	..	..	Uninhabited.		..	..
120	129	Thiruppanikarisalkulam	15	5	..	..	2	5	22	..
121	130	Alagappapuram	..	..	..	..	..	..	..	..
122	131	Vagaikulam	5	..	..	..	..	..	11	..
123	132	Ramalinganeri	..	..	..	..	..	..	..	..
124	134	Inam Karaiyiruppu	5	..	1	..	5	3	127	10
125	135	Inam Udayaneri	3	..	3	..	1	..	9	..
126	136	Inam Kuravarkulam	..	..	..	..	..	..	..	..
127	137	Velankulam	..	..	..	..	2	..	..	..
128	138	Uthamapandiankulam	6	..	..	..	..	..	2	..
129	139	Palayamchettikulam	..	..	..	..	..	..	5	..
130	140a/b	Vijayaragava Mudaliar Chatram	13	..	4	..	..	..	40	2
131	141	Nadukkamudayarkulam	..	..	..	..	2	1	4	2
132	142b/b	Ponnithithankulam	..	..	..	..	Uninhabited.		..	..
133	143	Ponnithithankulam	..	..	..	..	..	..	..	..
134	144	Araikulam	2	2	2	5	1	22	26	..
135	145	Alaganeri (Inam)	..	..	..	..	Uninhabited.		..	..
136	146	Thenkattalai	..	..	..	..	..	..	1	..
137	147	Gangai Nadar Kulam	..	..	..	..	Uninhabited.		..	..
		Taluk Total	1,164	161	444	157	982	806	2,731	255

CENSUS ABSTRACT—*cont.*

TALUK.

WORKERS									
VI Construction.		VII Trade and Commerce.		VIII Transport, Storage and Communications.		IX Other Services.		X Non-workers.	
M	F	M	F	M	F	M	F	M	F
(29)	(30)	(31)	(32)	(33)	(34)	(35)	(36)	(37)	(38)
..	..	..	..	Uninhabited.	..	..	..	..	..
9	4	65	5	20	..	74	25	548	899
..	..	11	..	..	..	12	4	140	382
..	..	1	..	..	..	..	..	34	73
4	..	4	..	2	..	8	1	130	207
..	..	..	..	1	..	1	..	82	184
1	..	1	1	1	..	7	7	105	219
..	..	1	..	..	..	6	5	64	73
1	..	..	..	1	..	22	7	29	64
3	1	1	1	..	..	1	..	38	76
2	..	12	1	4	..	18	3	180	413
..	..	..	..	..	..	9	2	65	164
..	..	2	..	..	..	2	3	50	86
..	..	..	..	..	..	..	..	1	7
..	..	..	..	..	..	..	..	8	25
..	..	..	..	Uninhabited.	..	..	..	..	..
..	..	..	..	..	..	..	..	4	4
..	..	13	..	3	..	31	18	429	650
..	..	..	..	..	..	..	..	3	2
..	..	..	..	..	..	13	2	96	101
..	..	..	..	..	..	..	..	1	6
2	..	37	..	12	..	44	4	375	743
1	..	1	..	..	..	7	4	128	295
..	..	..	..	..	..	..	..	10	28
..	.	2	..	..	..	6	4	89	160
..	..	..	..	..	..	5	..	73	148
..	..	1	..	1	..	21	4	156	429
11	..	12	..	7	..	66	4	319	656
2	..	..	..	2	..	9	2	25	40
..	..	..	..	Uninhabited.	..	..	..	..	..
..	..	..	..	..	..	1	1	1	7
..	..	13	3	3	1	16	11	162	296
..	..	..	..	Uninhabited.	..	..	..	..	..
..	..	..	..	..	..	..	..	..	9
..	..	..	..	Uninhabited.	..	..	..	..	..
289	38	1,942	167	487	5	3,493	918	32,379	64,627

Foo. Note.—

L.C. Numbers—20, 38 a/b, 39 c/c, 40, 46 c/c, 49 a/b, 52 to 56, 67, 70 a/b and 141 are Non-City Urban Units.

L.C. Numbers—34 b/b, 36 b/b, 38 b/b, 39 b/c, 45 b/b, 46 b/c, 47, 48 b/b, 50 b/b, 110 b/b and 120 b/b are included in Tirunelveli Municipality.

L.C. Numbers—66, 68 a/b and 69 a/b are included in Melapalayam Municipality.

L.C. Numbers—68 b/b, 69 b/b, 70 b/b, 71 b/b, 140 b/b and 142 a/b are included in Palayamkottai Municipality.

APPENDIX.

STATEMENT SHOWING A LIST OF REVENUE VILLAGES FORMING PART OF PANCHAYATS.

L C No.	Name of village.	Name of Panchayat in which included with alphabetical indications for the total Segment.	Cross reference for the other Segment/Segments of Panchayat.
(1)	(2)	(3)	(4)
18	Pathinalamperi	Alangaraperi a/c	61 for c/e. 62 for d/e. 109 for b/e 145 for e/e.
21	Ramayanpatti	Ramayanpatti a/f	22 for b/f. 108 for c/f. 117 for d/f. 132 for e/f. 116 for f/f.
22	Abishekapatti	Ramayanpatti b/f	21 for a/f. 108 for c/f. 117 for d/f. 132 for e/f. 116 for f/f.
23	Vaduganpatti	Thulukkarkulam a/c	111 for b/c. 112 for c/c.
24	Sirkkankuruchi	Seethaparpanallur a/e.	25 for b/e. 28 for c/e. 124 for d/e. 125 for e/e.
25	Seethaparpanallur	Seethaparpanallur b/e	24 for a/e. 28 for c/e. 124 for d/e. 125 for e/e.
26	Ugandanpatti	Pudur a/b	27 for b/b.
27	Pudur	Pudur b/b	26 for a/b.
28	Karuvanallur	Seethaparpanallur c/e	24 for a/e. 25 for b/e. 124 for d/e. 125 for e/e.
36 a/b	Narasinganallur	Narasinganallur a/b	130 for b/b.
37	Melathiruvengadanathapuram	Thiruvengadanathapuram a/b	41 for b/b.
39 a/c	Kandiaperi	Kandiaperi a/d	46 a/c for b/d. 110 a/b for c/d. 118 for d/d.
41	Keelathiruvengadanathapuram	Thiruvengadanathapuram b/b	37 for a/b.
42	Vilagam	Karuppandurai a/b	44 for b/b.
44	Karuppandurai	Karuppandurai b/b	42 for a/b.
46 a/c	Tirunelveli	Kandiaperi b/d	39 a/c for a/d. 110 a/b for c/d. 118 for d/d.
48 a/b	Sindupoondurai	Senthimangalam a/d	50 a/b for b/d. 51 for c/d. 146 for d/d.

L.C. No.	Name of Village.	Name of Panchayat in which included with alphabetical indications for the total Segment.	Cross reference for the other Segment/Segments of Panchayat.
(1)	(2)	(3)	(4)
50 a/b	Manimoorthiswaram	Senthimangalam b/d	48 a/b for a/d. 51 for c/d. 146 for d/d.
51	Senthimangalam	Senthimangalam c/d	48 a/b for a/d. 50 a/b for b/d. 146 for d/d.
58	Palamadai	Palamadai a/d	59 for b/d. 60 for c/d. 135 for d/d.
59	Kattampuli	Palamadai b/d	58 for a/d. 60 for c/d. 135 for d/d.
60	Kalkurichi	Palamadai c/d	58 for a/d. 59 for b/d 135 for d/d.
61	Udayaneri	Alangaraperi c/e	18 for a/e. 62 for d/e. 109 for b/e. 145 for e/e.
62	Alangaraperi	Alangaraperi d/e	18 for a/e. 61 for c/e. 109 for b/e. 145 for e/e.
65	Munnirpallam	Munnirpallam a/b	144 for b/b.
72	Thimmarajapuram	Thimmarajapuram a/b	91 for b/b.
78	Avanaperi	Keelâpattam a/c	79 for b/c. 82 for c/c.
79	Keelapattam	Keelapattam b/c	78 for a/c. 82 for c/c.
82	Thiruthu	Keelapattam c/c	78 for a/c. 79 for b/c.
84	Vagaikulam	Udayarkulam a/b	85 for b/b.
85	Udayarkulam	Udayarkulam b/b	84 for a/b.
86	Araikulam	Araikulam a/b	138 for b/b.
87	Melaputhaneri	Melaputhaneri a/c	88 for b/c. 137 for c/c.
88	Paraikulam	Melaputhaneri b/c	87 for a/c. 137 for c/c.
89	Nochikulam	Nochikulam a/c	90 for b/d. 92 for c/d. 93 for d/d.

L.C. No.	*Name of Village.*	*Name of Panchayat in which included with alphabetical indications for the total Segment.*	*Cross reference for the other Segment/Segments of Panchayat.*
(1)	(2)	(3)	(4)
90	Parppakulam	Nochikulam b/d.	89 for a/d. 92 for c/d. 93 for d/d.
91	Panayankulam	Thimmarajapuram b/b	72 for a/b.
92	Rajagopalapuram	Nochikulam c/d	89 for a/d. 90 for b/d. 93 for d/d.
93	Krishnapuram	Nochikulam d/d	89 for a/d. 90 for b/d. 92 for c/d.
94	Kokkattikulam	Reddiarpatti a/d	95 for b/d. 114 for c/d. 103/1 for d/d.
95	Venkalaneersamudram	Reddiarpatti b/d.	94 for a/d. 114 for c/d. 103/1 for d/d.
97	Sengulam	Sengulam a/b	136 for b/b.
99	Konganthanparai	Konganthanparai a/b	143 for b/b.
103/1	Muthur Pallavarayankulam	Reddiarpatti d/d	94 for a/d. 95 for b/d. 114 for c/d.
108	Megamudayarkulam	Ramayanpatti c/f	22 for b/f. 21 for a/f. 116 for f/f. 117 for d/f. 132 for e/f.
109	Sivagurunathapuram	Alangaraperi b/e	18 for a/e. 61 for c/e. 62 for d/e. 145 for e/e.
110 a/b	Samugarangaian Kattalai	Kandiaperi c/d	39 a/c for a/d. 46 a/c for b/d. 118 for d/d.
111	Thulukkarkulam	Thulukkarkulam b/c	23 for a/c. 112 for c/c.
112	Thiruppaninalliahpuram	Thulukkarkulam c/c	23 for a/c. 111 for b/c.
113	Karuvelankulam	Thiruppanikarisalkulam a/b	129 for b/b.
114	Reddiarpatti	Reddiarpatti c/d.	94 for a/d. 95 for b/d. 103/1 for d/d.
116	Inamtheneerkulam	Ramayanpatti f/f	21 for a/f 22 for b/f. 108 for c/f. 117 for d/f. 132 for e/f.

L.C. No.	*Name of Village.*	*Name of Panchayat in which included with alphabetical indications for the total Segment.*	*Cross reference for the other Segment/Segments of Panchayat.*
(1)	(2)	(3)	(4)
117	Veppankulam	Ramayanpatti d/f.	22 for b/f. 21 for a/f. 108 for c/f. 132 for e/f. 116 for f/f.
118	Handaikulam	Kandiaperi d/d	39 a/c for a/d. 46 a/c for b/d. 110 a/b for c/d.
119A	Vallankottai	Esanamadam f/f	119 B for a/f. 120 a/b for b/f. 128 for c/f. 131 for d/f. 126 for e/f.
119 B	Thulukkarpatti	Esanamadam a/f	120 a/b for b/f. 128 for c/f. 131 for d/f. 126 for e/f. 119 A for f/f.
120 a/b	Pillayarkattalai	Esanamadam b/f	119 B for a/f. 128 for c/f. 131 for d/f. 126 for e/f. 119 A for f/f.
121	Muthankulam	Vellalankulam a/d	123 for b/d. 122 for c/d. 127 for d/d.
122	Vellalankulam	Vellalankulam c/d.	121 for a/d. 123 for b/d. 127 for d/d.
123	Vellalankulam	Vellalankulam b/d	121 for a/d. 122 for c/d. 127 for d/d.
124	Velarkulam	Seethaparpanallur d/e	24 for a/e. 25 for b/e. 28 for c/e. 125 for e/e.
125	Ulpattiakulam	Seethaparpanallur e/e	25 for b/e. 28 for c/e. 124 for d/e. 24 for a/e.
126	Sivanadiarkulam	Esanamadam c/f	119 B for a/f. 128 for c/f. 131 for d/f. 120 a/b for b/f. 119 A for f/f.
127	Araikulam	Vellalankulam d/d	121 for a/d. 122 for c/d. 123 for b/d.

L.C. No.	*Name of Village.*	*Name of panchayat in which included with alphabetical indications for the total Segment.*	*Cross reference for the other Segment/Segments of the Panchayat.*
(1)	(2)	(3)	(4)
128	Thuvarasi	Esanamadam c/f	119B for a/f. 120 a/b for b/f. 131 for d/f. 126 for e/f. 119 A for f/f.
129	Thiruppanikarisalkulam	Thiruppanikarisalkulam b/b	113 for a/b.
130	Alagappapuram	Narasinganallur b/b	36 a/b for a/b.
131	Vagaikulam	Esanamadam d/f	119 B for a/f. 120 a/b for b/f. 128 for c/f. 126 for e/f. 119 A for f/f.
132	Ramalinganeri	Ramayanpatti e/f	21 for a/f. 22 for b/f. 108 for c/f. 117 for d/f. 116 for f/f.
135	Inam Udayaneri	Palamadai d/d	58 for a/d. 59 for b/d. 60 for c/d.
136	Inam Kuravarkulam	Sengulam b/b	97 for a/b.
137	Velankulam	Melaputhaneri c/c	87 for a/c. 88 for b/c.
138	Uthamapandiankulam	Araikulam b/b	86 for a/b.
139	Palayamchettikulam	Palayamchettikulam a/b	142 b/b for b/b.
142 b/b	Ponnithithankulam	Palayamchettikulam b/b	139 for a/b.
143	Ponnithithankulam	Konganthanparai b/b	99 for a/b.
144	Araikulam	Munnirpallam b/b	65 for a/b.
145	Alaganeri (Inam)	Alangaraperi e/e	18 for a/e. 61 for c/e. 62 for d/e. 109 for b/e.
146	Thenkattalai	Senthimangalam d/d	48 for a/d. 50 a/b for b/d 51 for c/d.

URBAN BLOCKWISE PRIMARY

6. TIRUNELVELI

Serial Number.	Location Code No.	Name of Town/Ward/ Enumerator's Block No.	Area of Town in sq. kms.	Occupied Residential Houses	Number of House-holds.	Total Population including Institutional and Houseless Population.		
						P	M	F
(0)	(1)	(2)	(3)	(4)	(5)	(6)	(7)	(8)
		TIRUNELVELI AGGLOMERATION	87·65	45,410	55,593	266,688	132,867	133,821
		XXI TIRUNELVELI (M).						
1		WARD/E.B. No. 2/1		77	93	437	225	212
2		2/2		106	113	474	239	235
3		2/3		88	108	464	229	235
4		2/4		97	121	509	246	263
5		2/5		103	171	709	364	345
6		2/6		103	157	631	313	318
7		2/7		70	119	520	264	256
		Total		644	882	3,744	1,880	1,864
8		3/8		19	40	190	107	83
9		3/9		92	121	473	257	216
10		3/10		104	129	566	286	280
11		3/11		54	89	554	294	260
12		3/12		62	76	417	209	208
13		3/13		124	144	720	355	365
14		3/14		89	119	576	291	285
15		3/218		30	41	461	370	91
		Total		574	759	3,957	2,169	1,788
16		4/15		33	39	181	101	80
17		4/16		64	81	382	200	182
18		4/17		23	35	180	93	87
19		4/18		106	111	649	317	332
20		4/19		65	70	432	213	219
21		4/20		64	67	498	264	234
22		4/21		72	105	537	243	294
23		4/22		60	81	403	203	200
		Total		487	589	3,262	1,634	1,628
24		1/23		12	16	61	40	21
25		1/24		71	83	385	194	191
26		1/25		103	152	634	305	329
27		1/26		144	144	634	318	316
28		1/27		144	144	633	319	314

CENSUS ABSTRACT—*cont.*

TALUK.

Scheduled Castes.		Scheduled Tribes.		Literate and Educated Persons.		WORKERS					
						Total Workers (i—ix).		I Cultivators.		II Agricultural Labourers.	
M	F	M	F	M	F	M	F	M	F	M	F
(9)	(10)	(11)	(12)	(13)	(14)	(15)	(16)	(17)	(18)	(19)	(20)
11,265	**11,932**	**135**	**133**	**90,765**	**60,293**	**63,290**	**18,505**	**4,105**	**468**	**3,526**	**2,277**
..	..	..	..	185	126	97	7	1	..	..	..
1	..	..	..	160	92	107	4	17	..	..	..
..	..	..	..	192	143	109	6	3	1	..	..
..	..	..	..	191	158	125	4	3	..	..	..
1	..	..	..	213	83	183	33	4	..	5	1
61	73	..	..	171	89	193	75	10	5	36	37
..	..	..	..	160	80	144	16	..	..	..	..
63	**73**	..	..	**1,272**	**771**	**958**	**145**	**38**	**6**	**41**	**38**
6	2	..	..	79	39	54	8	..	..	..	..
..	..	..	..	191	49	149	62	..	..	1	..
..	..	..	..	104	66	152	33	3	..	..	..
..	..	..	..	134	46	147	79	..	..	..	..
..	..	..	..	141	80	87	66	..	..	1	..
12	..	..	..	231	50	162	144	2	..	..	..
111	116	..	..	150	76	131	84	3	3	39	34
3	2	..	..	330	30	48	2	..	..	3	..
132	**120**	..	..	**1,360**	**436**	**930**	**478**	**8**	**3**	**35**	**34**
..	..	..	..	78	27	43	..	2	..	..	..
2	..	..	..	145	128	98	19	..	..	..	..
7	..	..	..	68	35	35	..	..	..	..	..
..	..	..	..	229	164	146	33	9	..	..	..
2	1	..	..	166	136	84	23	16	4	..	..
..	..	..	..	219	144	89	2	5	..	..	..
..	..	..	..	170	81	128	10	15	..	1	..
..	..	..	..	120	70	89	52	5	1	..	..
11	**1**	..	..	**1,155**	**785**	**712**	**139**	**52**	**5**	**1**	..
1	..	..	..	29	6	30	..	..	..	..	..
..	..	..	..	123	74	103	5	4	..	..	..
152	176	..	..	150	75	160	39	..	..	44	23
50	59	..	..	231	145	165	4	24	..	1	..
127	130	..	..	253	156	189	3	68	..	2	1

URBAN BLACKWISE PRIMARY

6. TIRUNELVELI

Serial Number.	Location Code No.	Name of Town/Ward/ Enumerator's Block No.	WORKERS							
			III Livestock, Forestry, Fishing, Hunting, Plantations, Orchards & Allied activities		IV Mining and Quarrying		(V) Manufacturing, Processing, Servicing and Repairs.			
							(a) Household Industry		(b) Other than Household Industry	
			M	F	M	F	M	F	M	F
			(21)	(22)	(23)	(24)	(25)	(26)	(27)	(28)
		TIRUNELVELI AGGLOMERATION	332	13	269	25	6,261	10,825	12,517	900
		XXI TIRUNELVELI (M)—*cont.*								
1		WARD/E.B. No. 2/1	..	..	..	..	1	4	33	1
2		2/2	..	..	..	..	1	..	38	..
3		2/3	..	..	..	..	..	..	44	..
4		2/4	..	..	..	..	1	..	44	1
5		2/5	3	..	..	..	9	5	70	6
6		2/6	..	..	..	..	17	22	63	2
7		2/7	..	..	..	..	..	6	94	6
		Total ..	3	..	..	..	29	37	386	16
8		3/8	..	..	..	..	..	6	27	1
9		3/9	..	..	..	..	2	59	75	1
10		3/10	..	..	..	..	1	32	76	..
11		3/11	..	..	..	..	7	77	112	2
12		3/12	1	..	..	..	1	64	31	..
13		3/13	..	..	..	..	10	142	94	1
14		3/14	3	..	1	..	11	43	35	1
15		3/218	..	..	..	..	..	1	39	..
		Total ..	4	..	1	..	32	424	489	6
16		4/15	..	..	..	..	3	..	10	..
17		4/16	..	..	..	..	14	..	32	12
18		4/17	..	..	..	..	..	..	6	..
19		4/18	..	..	..	..	1	19	37	3
20		4/19	1	..	..	..	6	7	12	1
21		4/20	..	..	..	..	2	..	20	..
22		4/21	2	..	1	..	3	2	21	..
23		4/22	..	..	..	..	2	42	14	..
		Total ..	3	..	1	..	31	70	152	16
24		1/23	..	..	..	..	1	..	12	..
25		1/24	..	..	..	..	..	1	24	..
26		1/25	..	..	..	..	3	..	33	2
27		1/26	..	..	..	..	1	1	74	1
28		1/27	..	..	..	..	18	..	47	..

CENSUS ABSTRACT—*cont.*

TALUK.

WORKERS									
VI		VII		VIII		IX		X	
Construction		Trade and Commerce		Transport, Storage & Communications		Other Services		Non-workers	
M	F	M	F	M	F	M	F	M	F
(29)	(30)	(31)	(32)	(33)	(34)	(35)	(36)	(37)	(38)
1,363	104	15,358	506	5 801	137	13,758	3,250	69,577	115,316
1	..	33	..	4	..	24	2	128	205
..	..	19	1	1	..	31	3	132	231
..	..	30	1	3	—	29	4	120	229
2	..	39	..	2	..	34	8	121	259
7	..	31	..	9	..	45	21	181	312
4	1	23	..	5	..	35	8	120	243
5	..	21	1	1	—	23	3	120	240
19	1	196	8	25	..	221	44	922	1,719
3	..	12	..	2	..	10	1	53	75
12	..	12	..	7	..	40	2	108	154
5	1	32	..	5	..	30	—	134	247
..	..	25	..	2	—	1	..	147	181
1	..	41	1	1	..	10	1	122	142
1	..	47	1	..	..	8	—	193	221
1	..	15	..	6	..	26	3	160	201
..	..	5	1	..	..	1	..	322	89
23	1	189	8	23	..	126	7	1,239	1,310
..	..	12	..	6	..	10	..	58	80
2	..	28	1	10	..	12	6	102	163
..	..	17	..	2	..	10	..	58	87
..	..	67	..	6	..	26	11	171	299
..	..	31	..	3	..	15	11	129	196
..	..	27	..	3	..	32	2	175	232
..	..	45	..	6	..	34	8	115	284
1	..	46	3	5	..	16	6	114	148
3	..	273	4	41	..	155	44	922	1,489
..	..	5	—	—	—	12	—	10	21
4	..	36	3	12	..	23	1	91	186
2	1	29	2	13	..	36	11	145	290
4	..	28	—	16	—	17	2	153	312
6	..	15	—	6	..	27	2	130	311

URBAN BLOCKWISE PRIMARY

6. TIRUNELVELI

Serial Number.	Location Code No.	Name of Town/Ward/ Enumerator's Block No.	Area of Town in sq. kms.	Occupied Residential Houses.	Number of Households.	Total Population Including Institutional and Houseless Population.		
						P	M	F
(0)	(1)	(2)	(3)	(4)	(5)	(6)	(7)	(8)
		XXI. TIRUNELVELI (M)—*cont.*						
29		WARD/E.B. No. 1/28		144	144	596	285	311
30		1/29		171	176	730	358	372
31		1/30		132	136	618	307	311
32		1/31		82	137	410	208	202
33		1/32		89	117	453	215	238
34		1/33		90	102	471	254	217
35		1/34		97	97	484	246	238
36		1/35		202	202	835	419	416
37		1/36		86	88	368	180	188
		Total		1,567	1,738	7,312	3,648	3,664
38		5/37		97	107	618	303	315
39		5/38		29	42	168	80	88
40		5/39		42	75	421	211	210
41		5/40		55	73	442	220	222
42		5/41		44	72	373	189	184
43		5/42		42	100	572	271	301
44		5/43		56	85	409	191	218
45		5/44		49	80	390	185	205
		Total		414	634	3,393	1,650	1,743
46		6/45		115	115	493	254	239
47		6/46		54	71	365	190	175
48		6/47		108	122	563	272	291
49		6/48		73	79	435	238	197
50		6/49		68	68	435	213	222
51		6/50		71	71	376	189	187
52		6/51		24	26	143	76	67
53		6/52		43	45	233	137	96
		Total		556	597	3,043	1,569	1,474
54		7/58		98	114	533	271	262
55		7/59		110	126	583	307	276
56		7/60		81	106	509	261	248
57		7/61		69	80	394	197	197
58		7/62		53	68	346	161	185

CENSUS ABSTRACT—*cont.*

TALUK.

Scheduled Castes.		Scheduled Tribes.		Literate and Educated Persons.		Total Workers (i—ix.)		WORKERS I Cultivators.		WORKERS II Agricultural Labourers.	
M	F	M	F	M	F	M	F	M	F	M	F
(9)	(10)	(11)	(12)	(13)	(14)	(15)	(16)	(17)	(18)	(19)	(20)
285	311	..	..	112	34	189	12	165	3	23	8
13	8	..	..	173	67	186	64	..	..	6	7
8	9	..	..	227	194	147	11	14	1	1	—
..	..	..	..	159	106	111	4	..	—	..	..
..	..	..	..	145	99	124	7	4	3	..	..
..	..	..	..	218	118	122	3	—	..	..	..
..	..	..	..	199	116	115	3	..	..	..	..
..	..	..	..	321	215	220	4	1	..	..	..
63	76	..	..	111	42	87	5	10	..	7	..
699	769	..	..	2,451	1,447	1,948	164	290	7	84	..
..	..	..	..	239	201	88	4	4	..	..	39
..	..	..	..	44	28	43	9	..	..	1	..
..	..	..	..	143	67	115	30	—	..	4	..
..	..	..	..	183	157	88	..	..	..	..	..
..	..	..	..	120	68	78	40	..	..	..	..
..	..	..	..	146	50	116	65	3	..	..	..
..	..	..	..	145	90	95	8	4	..	1	..
..	..	..	..	110	38	92	92	..	..	..	..
..	..	..	..	1,130	699	715	248	11	..	6	..
..	..	..	..	200	154	149	6	..	..	..	..
..	..	..	..	139	111	88	1	1	..	1	..
..	..	..	..	210	210	118	13	4	2	..	..
..	..	..	..	197	150	123	8	1	..	..	..
..	..	..	..	178	187	73	8	6	1	..	..
..	..	..	..	169	163	73	3	1	..	..	..
..	..	..	..	61	52	37	2	..	..	1	..
..	..	..	..	106	52	70	5	..	..	..	..
..	..	..	..	1,260	1,079	731	46	13	3	2	1
..	..	..	..	164	101	140	3	7	..	10	1
..	..	..	..	182	86	161	2	17	..	5	..
..	..	..	..	210	162	121	9	9	3	..	—
..	..	..	—	170	161	87	5	2	—	2	..
..	..	..	..	135	133	74	6	—	—	..	—

URBAN BLOCKWISE PRIMARY

6. TIRUNELVELI

Serial Number.	Location Code No.	Name of Town/Ward/ Enumerator's Block No.			WORKERS							
					III Livestock, Forestry, Fishing, Hunting, Plantations, Orchards & Allied activities.		IV Mining and Quarrying		(V) Manufacturing, Processing, Servicing and Repairs			
									(a) Household Industry.		(b) Other than Household Industry	
					M	F	M	F	M	F	M	F
					(21)	(22)	(23)	(24)	(25)	(26)	(27)	(28)
		XXI. TIRUNELVELI (M)—*cont.*										
29		WARD/E.B. No.	1/28	.. ..	—	—	—	—	..	..	..	—
30			1/29	.. ..	10	..	..	..	35	38	85	1
31			1/30	.. ..	..	..	..	..	2	..	47	1
32			1/31	.. ..	..	..	..	..	..	..	26	1
33			1/32	.. ..	1	..	..	..	..	..	45	..
34			1/33	.. ..	4	..	..	..	..	..	32	1
35			1/34	.. ..	1	..	..	..	..	..	50	1
36			1/35	.. ..	..	..	..	..	20	..	64	2
37			1/36	.. ..	8	1	..	..	..	..	20	..
			Total	..	24	1	..	..	80	40	559	10
38			5/37	.. ..	..	..	..	..	..	..	16	..
39			5/38	.. ..	..	..	..	..	2	..	6	..
40			5/39	.. ..	2	..	..	..	..	10	19	8
41			5/40	.. ..	..	..	..	..	..	..	14	..
42			5/41	.. ..	3	..	..	..	2	38	12	..
43			5/42	.. ..	..	..	..	..	..	61	21	1
44			5/43	.. ..	..	..	..	..	..	8	9	..
45			5/44	.. ..	..	..	1	..	5	90	18	1
			Total	..	5	..	1	..	9	207	115	10
46			6/45	.. ..	..	..	1	..	1	..	36	..
47			6/46	.. ..	..	—	..	..	2	..	11	..
48			6/47	.. ..		1	..	..	..	1	16	..
49			6/48	.. ..	..	..	..	..	1	..	17	..
50			6/49	.. ..	..	..	..	..	..	..	8	..
51			6/50	.. ..	..	..	..	..	..	..	10	..
52			6/51	.. ..	..	..	..	..	..	..	3	..
53			6/52	.. ..	..	..	..	..	2	..	7	..
			Total	..	1	1	1	..	6	1	108	..
54			7/58	.. ..	..	..	..	..	..	..	12	..
55			7/59	.. ..	..	—	..	..	1	—	17	..
56			7/60	.. ..	..	..	..	..	8	..	8	..
57			7/61	.. ..	..	..	..	..	..	..	8	..
58			7/62	.. ..	..	..	..	..	..	—	11	..

CENSUS ABSTRACT—*cont.*

TALUK.

WORKERS									
VI		VII		VIII		IX		X	
Construction.		Trade and Commerce.		Transport, Storage and Communications.		Other Services.		Non-workers.	
M	F	M	F	M	F	M	F	M	F
(29)	(30)	(31)	(32)	(33)	(34)	(35)	(36)	(37)	(38)
..	..	..	..	..	..	1	1	96	299
4	..	23	9	4	..	19	9	172	308
1	..	25	1	4	..	53	8	160	300
1	..	62	..	5	..	17	3	97	198
15	..	44	3	2	..	13	1	91	231
7	..	41	..	4	..	34	2	132	214
1	..	35	..	4	..	24	2	131	235
3	..	80	1	17	..	35	1	199	412
..	..	27	..	4	..	11	4	93	183
48	1	450	19	91	..	322	47	1,700	3,500
..	..	32	..	4	..	32	4	215	311
..	..	15	..	..	..	19	9	37	79
..	..	46	..	6	..	38	12	96	180
..	..	60	..	5	..	9	..	132	222
..	..	33	..	17	1	11	1	111	144
..	..	59	..	6	..	27	3	155	236
..	..	48	..	25	..	8	..	96	210
..	..	38	1	16	..	14	..	93	113
..	..	331	1	79	1	158	29	935	1,495
..	..	64	..	15	..	32	6	105	233
1	..	31	..	6	..	35	1	102	174
..	..	52	4	14	..	31	5	154	278
..	..	55	2	4	..	45	6	115	189
1	..	30	..	6	..	22	7	140	214
..	..	33	1	1	..	28	2	116	184
..	..	24	1	3	..	6	1	39	65
3	..	49	2	6	..	3	2	67	91
5	..	338	10	55	..	202	30	838	1,428
16	..	58	..	14	..	23	3	131	259
8	..	88	2	19	..	6	..	146	274
3	..	54	2	13	..	26	4	140	239
..	..	47	..	4	..	24	5	110	192
..	..	30	..	7	..	26	6	87	179

URBAN BLOCKWISE PRIMARY

6. TIRUNELVELI

Serial Number	Location Code No.	Name of Town/Ward/ Enumerator's Block No.			Area of Town in Sq. Km.	Occupied Residential Houses.	No. of House-holds.	Total Population including Institutional & Houseless Population.		
								P	M	F
(0)	(1)	(2)			(3)	(4)	(5)	(6)	(7)	(8)
		XXI. TIRUNELVELI (M)—*cont.*								
59		Ward/E.B. No. 7/63	..	..	..	40	59	322	175	147
60		7/64	..	..	..	96	20	217	148	69
			Total	..	..	477	583	2,904	1,520	1,384
61		8/53	..	..	..	122	152	667	344	323
62		8/54	..	..	..	103	124	595	291	304
63		8/55	..	..	..	55	90	404	204	200
64		8/56	..	..	..	105	105	415	215	200
65		8/70	..	..	..	101	101	428	212	216
66		8/71	..	..	..	124	127	600	295	305
67		8/72	..	..	..	80	106	468	226	242
			Total	..	..	689	805	3,577	1,787	1,790
68		9/65			..	143	172	748	381	367
69		9/66	..	..	..	126	126	560	294	266
70		9/67	..	..	..	113	117	546	274	272
71		9/68	..	..	..	152	157	685	344	341
72		9/69	..	..	..	115	119	617	303	314
			Total	..	..	649	691	3,156	1,596	1,560
73		10/57	..	..	..	15	15	76	35	41
74		10/73	..	..	..	65	66	316	170	146
75		10/74	..	..	..	81	107	491	254	237
76		10/75	..	..	..	54	59	326	174	152
77		10/76	..	..	..	52	60	265	132	133
78		10/77	..	..	..	78	87	418	214	204
79		10/78	..	..	..	141	158	707	338	369
80		10/79	..	..	..	52	83	378	191	187
			Total		..	538	635	2,977	1,508	1,469
81		11/80	..	..	..	133	145	738	380	358
82		11/81	..	..	..	76	77	395	206	189
83		11/101	..	..	..	57	95	473	235	238
84		11/102	..	..	..	66	70	337	163	174
85		11/103	..	..	..	94	120	589	291	298

CENSUS ABSTRACT—*cont.*

TALUK.

Scheduled Castes.		Scheduled Tribes.		Literate and Educated Persons.		WORKERS. Total Workers (i—ix)		I Cultivators.		II Agricultural Labourers.	
M	F	M	F	M	F	M	F	M	F	M	F
(9)	(10)	(11)	(12)	(13)	(14)	(15)	(16)	(17)	(18)	(19)	(20)
..	..	..	..	149	112	74	7	1	..	..	..
..	..	..	..	134	61	78	2	..	..	..	..
..	..	..	..	1,144	816	735	34	36	3	17	..
13	9	..	..	272	192	186	13	5	..	..	..
..	..	..	..	208	204	139	8	7	..	..	..
..	..	..	..	152	125	97	..	5	..	..	..
..	..	..	..	196	127	105	3	..	..	..	..
..	..	..	..	173	143	107	2	..	..	..	..
..	..	..	..	229	190	130	7	7	..	..	..
..	..	..	..	90	55	106	1	..	..	26	..
13	9	..	..	1,320	1,036	870	34	24	..	26	..
291	289	..	..	203	65	163	40	..	..	..	..
..	..	..	..	234	175	152	6	10	..	..	..
..	..	..	..	231	198	135	10	14	3	..	..
..	..	..	..	288	247	164	11	5	2	..	..
..	..	..	..	243	223	188	12	1	..	2	1
291	289	..	..	1,199	908	752	79	30	5	2	1
..	..	..	..	31	33	22	..	..	..	..	..
5	9	..	..	142	83	81	4	1	..	1	1
..	..	..	..	181	137	126	3	2	..	..	..
..	..		..	137	89	67	8	..	..	..	..
..	..	..	..	102	77	58	2	1	..	..	..
3	1	..	..	162	94	109	4	9	..	..	..
..	..	..	..	246	185	154	13	5	..	..	..
..	..	..	..	144	108	99	15	3	2	..	..
8	10	..	..	1,145	806	716	49	21	2	1	1
..	..	..	..	313	274	163	11	5	3	..	..
..	..	..	..	165	146	88	5	..	..	..	..
..	..	..	..	186	164	111	5	11	..	..	..
..	..	..	..	124	116	76	5	2	..	..	..
..	..	..	..	234	196	166	7	13	2	..	..

URBAN BLOCKWISE PRIMARY

6. TIRUNELVELI

Serial Number	Location Code No	Name of Town/Ward/ Enumerator's Block No.		WORKERS							
				III Livestock, Forestry, Fishing, Hunting, Plantations, Orchards and Allied activities.		IV Mining and Quarrying.		(V) Manufacturing, Processing, Servicing and Repairs.			
								(a) Household Industry.		(b) Other than Household Industry.	
				M	F	M	F	M	F	M	F
				(21)	(22)	(23)	(24)	(25)	(26)	(27)	(28)
	XXI. TIRUNELVELI (M)—*cont.*										
59	Ward/E.B. No.	7/63	..	..	..	..	..	..	..	4	..
60		7/64	..	..	..	..	..	..	..	6	..
			Total	..	..	..	..	9	..	66	..
61		8/53	..	..	..	..	..	4	..	32	5
62		8/54	..	..	..	..	..	..	..	22	..
63		8/55	..	..	..	..	..	..	..	14	..
64		8/56	..	..	..	..	..	..	..	23	..
65		8/70	..	..	..	..	..	..	..	8	..
66		8/71	..	..	..	..	..	..	..	17	1
67		8/72	..	..	..	..	..	..	..	18	..
			Total	..	..	..	..	4	..	134	6
68		9/65	..	..	..	..	..	1	..	7	2
69		9/66	..	..	..	..	..	..	..	18	1
70		9/67	..	..	..	..	..	3	..	20	..
71		9/68	..	..	..	..	..	..	..	21	..
72		9/69	..	..	..	..	..	..	..	14	..
			Total	..	..	..	..	4	..	80	3
73		10/57	..	..	..	..	..	..	..	2	..
74		10/73	..	..	..	..	..	10	..	4	..
75		10/74	..	..	..	..	..	2	..	20	..
76		10/75	..	..	..	..	..	..	..	8	..
77		10/76	..	..	..	..	..	..	..	12	1
78		10/77	..	..	..	..	..	..	..	24	..
79		10/78	..	..	..	..	..	2	6	15	..
80		10/79	..	..	1	..	..	5	1	15	..
			Total	..	1	..	..	19	7	100	1
81		11/80		..	..	..	..	3	..	32	..
82		11/81	..	..	..	..	..	..	..	21	.
88		11/101	..	..	..	..	..	3	..	11	..
84		11/102	..	..	1	..	..	..	..	7	.
85		11/103	..	..	..	..	..	.	..	21	.

CENSUS ABSTRACT—*cont.*

TALUK.

WORKERS									
VI		VII		VIII		IX		X	
Construction.		Trade and Commerce.		Transport, Storage and Communications.		Other Services.		Non-workers.	
M	F	M	F	M	F	M	F	M	F
(29)	(30)	(31)	(32)	(33)	(34)	(35)	(36)	(37)	(38)
..	..	44	..	4	..	21	7	101	140
..	..	50	..	..	..	22	2	70	67
27	..	371	4	61	..	148	27	785	1,350
1	..	80	1	18	..	46	7	158	310
12	..	63	..	7	..	28	8	152	296
1	..	49	..	11	..	17	..	107	200
5	..	41	..	8	..	28	3	110	197
2	..	44	..	18	..	35	2	105	214
..	..	49	1	19	..	38	5	165	298
6	..	32	..	4	..	20	1	120	241
27	..	358	2	85	..	212	26	917	1,756
..	..	24	..	13	..	118	38	218	327
..	..	48	..	15	..	61	5	142	260
..	..	45	..	6	..	47	7	139	262
..	..	74	..	10	..	54	9	180	330
2	..	63	2	10	..	46	9	165	302
2	..	254	2	54	..	326	68	844	1481
..	..	13	..	1	..	6	..	13	41
1	..	12	..	..	..	52	3	89	142
..	..	76	2	5	..	21	1	128	234
2	..	37	..	4	..	16	8	107	144
..	..	27	..	2	..	16	1	74	131
..	..	48	1	12	..	16	3	105	200
8	..	63	4	24	..	37	3	184	356
..	..	42	2	11	..	22	10	92	172
11	..	318	9	59	..	186	29	792	1,420
..	..	60	1	16	..	47	7	217	347
..	..	17	..	9	..	41	5	118	184
..	..	54	..	5	..	26	5	124	233
..	..	37	..	3	..	26	5	87	169
..	..	89	..	12	..	31	5	125	291

URBAN BLOCKWISE PRIMARY

6. TIRUNELVELI

Serial Number	Location Code No.	Name of Town/ward/ Enumerator's Block No.	Area of Town in Sq. Km.	Occupied Residential Houses.	Number of Households.	Total Population including Institutional & Houseless Population.		
						P	M	F
(0)	(1)	(2)	(3)	(4)	(5)	(6)	(7)	(8)
	XXI. TIRUNELVELI (M)—*cont.*							
86	Ward E.B. No.	11/104		8	9	56	29	27
87		11/105		14	15	99	48	51
88		11/106		113	118	552	275	277
89		11/119		18	29	95	58	37
90		11/120		26	28	114	57	57
		Total ..	..	605	706	3,448	1,742	1,706
91		12/82		91	114	562	268	294
92		12/83		66	66	353	168	185
93		12/84		67	153	632	296	336
94		12/85		60	67	308	155	153
95		12/86		35	59	257	123	134
96		12/87		91	144	595	306	289
97		12/88		74	126	556	265	291
98		12/89		61	67	294	150	144
		Total ..	..	545	796	3,557	1,731	1,826
99		13/90		120	165	767	380	387
100		13/91		92	135	601	312	289
101		13/92		114	153	768	367	401
102		13/93		88	124	612	305	307
103		13/94		37	154	759	380	379
		Total ..	..	451	731	3,507	1,744	1,763
104		14/95		95	144	642	317	325
105		14/96		111	121	540	276	264
106		14/97		94	107	498	260	238
107		14/98		114	143	646	325	321
108		14/99		97	98	499	257	242
109		14/100		50	79	349	164	185
		TOTAL ..	..	561	692	3,174	1,599	1,575

CENSUS ABSTRACT—*cont.*

TALUK.

Scheduled Castes.		Scheduled Tribes.		Literate and Educated Persons.		WORKERS: Total Workers (i—ix).		I Cultivators.		II Agricultural Labourers.	
M	F	M	F	M	F	M	F	M	F	M	F
(9)	(10)	(11)	(12)	(13)	(14)	(15)	(16)	(17)	(18)	(19)	(20)
..	..	..	..	22	18	14	..	2	..	..	..
..	..	..	..	40	38	23	..	..	..	..	..
..	..	..	..	221	189	131	9	22	..	..	..
..	..	..	..	46	18	30	1	1	..	..	..
..	..	..	..	46	41	33	3	1	..	..	..
..	..	..	..	1,397	1,200	835	46	57	5	..	..
..	..	..	..	197	177	117	10	6	..	..	..
..	..	..	..	143	140	73	7	1	..	..	
..	..	..	..	209	177	163	33	3	..	..	..
..	..	..	..	128	108	68	2	..	..	..	..
..	..	..	..	82	48	81	33	6	..	..	1
..	..	..	..	208	105	173	1	3	..	..	..
..	..	..	..	195	131	149	26	3	..	1	..
119	116	18	18	66	31	94	80	37	16	21	52
119	116	18	18	1,228	917	918	192	59	16	22	53
..	..	..	..	261	174	186	3	2	..	..	..
28	49	..	..	165	51	164	36	37	31	..	..
..	..	..	..	272	205	180	77	1	1	2	..
..	..	..	..	201	121	168	10	6	..	4	1
109	114	..	..	184	72	206	73	2	..	5	2
137	163	..	..	1,083	623	904	199	48	32	11	3
..	..	..	..	222	100	148	11	39	..	..	..
..	..	..	..	190	138	132	5	3	..	2	..
..	..	..	..	194	119	114	4	5	..	..	..
..	..	..	..	236	167	172	2	3	..	..	
3	3	..	..	195	155	118	3	2	..	..	
..	..	..	..	140	126	75	1	..	..	..	
3	3	..	..	1,177	805	759	26	3	..	3	

URBAN BLOCKWISE PRIMARY

6. TIRUNELVELI

Serial Number	Location Code No.	Name of Town/Ward/ Enumerator's Block No.		WORKERS							
				III Livestock, Forestry, Fishing, Hunting, Plantations, Orchards and Allied activities.		IV Mining and Quarrying.		(V) Manufacturing, Processing, Servicing and Repairs.			
								(a) Household Industry.		(b) Other than Household Industry.	
				M	F	M	F	M	F	M	F
				(21)	(22)	(23)	(24)	(25)	(26)	(27)	(28)
	XXI. TIRUNELVELI (M)—*cont.*										
86	Ward/E.B. No.	11/104	.. ..	—	—	..	..	—	..	3	..
87		11/105	.. ..	—	—	..	..	1	..	..	..
88		11/106	.. ..	—	—	..	..	—	..	13	..
89		11/119	.. ..	..	..	..	..	..	..	8	..
90		11/120	.. ..	..	..	..	..	1	..	2	..
			Total ..	1	..	..	..	3	..	118	..
91		12/82	.. ..	..	..	..	..	..	1	26	..
92		12/83	.. ..	..	..	..	..	..	..	5	..
93		12/84	.. ..	3	1	..	..	..	..	24	..
94		12/85	.. ..	..	..	5	..	..	..	8	..
95		12/86	.. ..	..	..	..	..	..	28	11	..
96		12/87	.. ..	2	..	..	..	..	..	28	1
97		12/88	.. ..	..	..	..	..	3	20	37	3
98		12/89	.. ..	..	..	..	..	1	..	2	..
			Total ..	5	1	5	..	4	49	142	4
99		13/90	.. ..	..	..	..	..	..	..	67	..
100		13/91	..	..	..	..	..	2	..	50	5
101		13/92	.. ..	..	..	..	..	11	21	53	17
102		13/93	.. ..	..	..	..	..	..	..	45	1
103		13/94	.. ..	..	..	..	..	36	55	51	..
			Total ..	..	..	..	..	49	76	266	23
104		14/95	.. ..	..	..	..	..	6	..	21	..
105		14/96	.. ..	2	..	..	..	..	..	20	..
106		14/97	.. ..	3	..	..	..	..	..	22	..
107		14/98	.. ..	1	..	..	..	..	..	41	..
108		14/99	.. ..	2	..	..	..	..	..	32	..
109		14/100	.. ..	..	..	..	..	..	..	19	..
			Total ..	8	..	..	..	6	..	155	..

CENSUS ABSTRACT—*cont.*
TALUK

WORKERS.									
VI		VII		VIII		IX		X	
Construction.		Trade and Commerce.		Transport, Storage and Communications.		Other Services.		Non-workers.	
M	F	M	F	M	F	M	F	M	F
(29)	(30)	(31)	(32)	(33)	(34)	(35)	(36)	(37)	(38)
	..	3	..	.	..	6	..	15	27
	..	16	..	2	..	4	..	25	51
.	..	36	..	'	..	12	9	114	268
	..	13	1	3	..	6	.	28	36
	..	20	2		..	9	1	24	54
(	..	345	4	7	.	248	37	907	1,669
"	1	44	1	1	..	25	7	151	284
..	..	38	..	8	..	21	7	95	178
1	..	71	6	16	1	45	25	133	303
..	..	34	..	9	..	12	2	87	151
.	..	34	3	30	..	..	1	42	101
1	..	75	..	23	..	28	..	133	288
..	..	82	1	11	..	12	2	116	265
..	..	18	11	6	..	8	1	56	64
18	1	396	22	116	1	151	45	813	1,634
1	..	62	..	21	..	33	3	194	384
6	..	42	..	11	..	16	..	148	253
6	..	55	6	5	..	47	32	187	324
1	..	48	6	10	..	54	2	137	297
4	..	47	2	11	..	50	14	174	306
18	..	254	14	58	..	200	51	840	1,564
1	..	32	1	10	..	39	10	169	314
2	..	41	..	26	..	36	5	144	259
3	..	22	..	24	..	35	4	146	234
4	..	61	..	35	..	27	2	153	319
..	..	38	..	15	1	29	2	139	239
1	..	32	..	2	..	21	1	89	184
11	..	226	1	112	1	187	24	840	1,549

URBAN BLOCKWISE PRIMARY

6. TIRUNELVELI

Serial Number.	Location Code No.	Name of Town/Ward/ Enumerator's Block No.	Area of Town in Sq. Km.	Occupied Residential Houses.	Number of House-holds.	Total Population including Institutional and Houseless Population.		
						P	M	F
(0)	(1)	(2)	(3)	(4)	(5)	(6)	(7)	(8)
		XXI. TIRUNELVELI (M)—*cont.*						
110		Ward/E.B. No. 15/107	..	48	51	264	121	143
111		15/108	..	52	89	471	226	245
112		15/109	..	108	127	646	333	313
113		15/110	..	76	76	463	246	217
114		15/111	..	51	71	378	185	193
115		15/112	..	85	94	489	264	225
116		15/113	..	72	99	457	222	235
		Total ..	..	**492**	**607**	**3,168**	**1,597**	**1,571**
117		16/114	..	82	155	673	333	340
118		16/115	..	120	166	734	356	378
119		16/116	..	113	162	787	397	390
120		16/117	..	95	98	507	258	249
121		16/118	..	107	124	637	326	311
		Total ..	..	**517**	**705**	**3,338**	**1,670**	**1,668**
122		17/121		32	86	481	252	229
123		17/122	..	55	86	431	216	215
124		17/123	..	130	138	612	307	305
125		17/124	..	141	144	630	324	306
126		17/125	..	115	140	629	329	300
127		17/126	..	115	139	624	309	315
128		17/127	..	127	166	765	371	394
		Total ..	..	**715**	**899**	**4,172**	**2,108**	**2064**
129		18/128	..	101	108	415	200	215
130		18/129 ..	..	83	118	606	304	302
131		18/130	..	113	110	474	234	240
132		18/131 ..	..	115	113	541	272	269
133		18/132	..	148	149	588	295	293
134		18/133	..	129	141	681	334	347
135		18/134 ..		108	109	640	221	419
		Total ..	..	**797**	**848**	**3,945**	**1,860**	**2,085**

CENSUS ABSTRACT—*cont.*

TALUK

Scheduled Castes.		Scheduled Tribes.		Literate and Educated Persons.		WORKERS. Total workers. (i—ix).		I Cultivators.		II Agricultural Labourers.	
M	F	M	F	M	F	M	F	M	F	M	F
(9)	(10)	(11)	(12)	(13)	(14)	(15)	(16)	(17)	(18)	(19)	(20)
..	..	..	..	88	63	61	5	..	..	..	..
..	..	..	..	150	94	133	15	2	..	..	..
..	..	..	..	255	115	174	5	..	..	..	..
..	..	..	..	177	118	108	12	..	..	..	..
..	..	..	..	137	72	92	11	..	..	..	..
..	..	..	..	176	171	119	3	..	..	..	..
..	..	..	..	173	167	105	8	8	..	..	..
..	..	..	..	1,156	794	792	59	10	..	..	..
..	..	..	..	209	218	194	22	2	..	..	3
..	..	..	..	252	161	188	8	2	..	2	..
..	..	..	..	271	266	205	8	12	1	2	..
..	..	..	..	147	82	130	7	2	..	..	..
..	..	..	..	223	136	180	46	4	3	..	..
..	..	..	..	1,102	863	897	91	22	4	4	3
..	..	..	..	163	124	112	13	2	1	..	..
2	1	..	..	144	81	107	3	2	..	5	1
..	..	..	..	205	129	151	6	8	..	5	..
1	1	..	..	236	115	162	..	11	..	1	..
..	..	..	..	259	186	170	5	3	..	1	..
..	..	..	..	175	86	166	12	4	..	..	..
..	..	..	..	210	126	204	73	39	31	18	21
3	2	..	..	1,392	847	1,072	112	69	32	30	22
89	94	..	..	118	101	100	94	..	..	49	72
..	..	..	..	223	125	161	66	2	..	..	..
38	32	22	19	98	57	130	20	17	..	11	5
117	125	..	..	96	51	142	17	..	..	71	10
..	..	..	..	179	73	155	1	1	..	..	..
..	..	..	..	168	83	202	90	4	1	2	1
157	213	..	..	94	245	152	136	4	4	119	113
401	464	22	19	976	735	1,042	424	28	5	252	201

URBAN BLOCKWISE PRIMARY

6. TIRUNELVELI

Serial Number.	Location Code No.	Name of Town/Ward/ Enumerator's Block No.	WORKERS. III Livestock, Forestry, Fishing, Hunting, Plantations, Orchards and Allied activities.		IV Mining and Quarrying.		(V) Manufacturing, Processing, Servicing and Repairs. (a) Household Industry.		(b) Other than Household Industry.	
			M	F	M	F	M	F	M	F
			(21)	(22)	(23)	(24)	(25)	(26)	(27)	(28)
	XXI. TIRUNELVELI (M)—*cont.*									
110	Ward/EB No.	15/107	1	1	..	..	2	..	16	1
111		15/108	..	..	..	..	16	6	34	2
112		15/109	..	..	..	..	1	..	77	1
113		15/110	..	..	1	..	..	..	27	2
114		15/111	..	..	..	..	38	1	17	3
115		15/112 . ..	.	..	.	..	26	..	31	..
116		15/113	1	..	..	..	..	..	16	..
		Total ..	.	.		..	83	7	218	9
117		16/114	..	..	..	..	..	..	27	..
118		16/115	1	..	..	..	..	..	37	..
119		16/116	3	..	..	..	..	..	47	..
120		16/117	1	..	..	..	9	2	25	..
121		16/118	..	..	..	..	29	29	54	..
		Total ..	5	..	..	..	38	31	190	..
122		17/121	2	..	..	..	..	..	24	5
123		17/122	..	..	..	..	..	..	33	1
124		17/123	..	..	..	..	19	..	25	..
125		17/124 .. .	10	..	..	..	3	..	25	..
126		17/125	..	..	..	..	1	..	42	..
127		17/126	..	..	..	..	6	1	52	1
128		17/127	..	..	..	..	4	1	47	15
		Total ..	12	..	..	..	33	2	248	22
129		18/128	..	..	..	..	1	12	21	5
130		18/129	9	..	..	..	34	50	46	5
131		18/130	3	..	..	..	7	7	12	..
132		18/131	2	..	..	..	1	..	22	1
133		18/132	6	..	..	..	..	..	38	..
134		18/133	1	..	..	..	56	64	74	13
135		18/134	1	..	..	..	..	..	7	1
		Total ..	16	..	..	..	99	133	220	25

CENSUS ABSTRACT—*cont.*

TALUK.

WORKERS									
VI		VII		VIII		IX		X	
Construction.		Trade and Commerce.		Transport, Storage and Communications.		Other Services.		Non-workers.	
M	F	M	F	M	F	M	F	M	F
(29)	(30)	(31)	(32)	(33)	(34)	(35)	(36)	(37)	(38)
..	..	19	..	2	..	21	3	60	138
1	..	64	..	5	..	11	7	93	230
1	..	55	..	10	..	30	4	159	308
..	..	53	..	6	1	21	9	138	205
..	..	24	..	4	..	9	7	93	182
	..	43	..	1	1	17	2	145	222
..	..	37	1	11	1	32	6	117	227
2	..	295	1	59	3	141	38	805	1,512
1	..	31	4	10	..	123	15	139	318
	..	66	..	35	2	39	6	168	374
2	..	45	2	33	1	61	4	192	382
5	..	43	..	16	..	29	5	128	242
1	..	69	2	7	..	16	12	146	265
15	..	254	8	101	3	268	42	773	1,577
..	..	49	1	15	..	20	6	140	216
1	..	32	..	13	..	21	1	109	212
3	..	60	1	15	3	16	2	156	299
4	..	71	..	21	..	16	..	162	306
3	..	77	2	13	..	30	3	159	295
3	..	57	..	12	..	32	10	143	303
3	..	37	..	19	..	37	5	167	321
17	..	383	4	108	3	172	27	1,036	1,952
3	..	8	2	7	..	11	3	100	121
1	..	53	1	5	..	17	10	143	236
..	3	58	..	5	..	17	5	104	220
..	..	27	..	7	1	12	5	130	252
4	..	54	..	37	..	15	1	140	292
..	2	52	3	3	..	10	6	132	257
	..	6	1	1	..	11	17	69	233
1	5	250		65	1	93	47	818	1,661

URBAN BLOCKWISE PRIMARY

6. TIRUNELVELI

Serial Number.	Location Code No.	Name of Town/Ward/ Enumerator's Block No.	Area of Town in Sq. Km.	Occupied Residential Houses.	Number of House-holds.	Total Population including Institutional and Houseless Population.		
						P	M	F
(0)	(1)	(2)	(3)	(4)	(5)	(6)	(7)	(8)
		XXI. TIRUNELVELI (M)—*cont.*						
136		Ward/E.B. No. 19/135	..	92	92	457	207	250
137		19/136	..	93	122	709	360	349
138		19/137	..	126	131	652	305	347
139		19/138	..	131	174	817	416	401
140		19/139	..	61	61	282	150	132
		Total ..	..	503	580	2,917	1,438	1,479
141		20/140	..	108	108	557	276	281
142		20/141	..	148	150	692	332	360
143		20/142	..	85	90	472	232	240
144		20/143	..	130	157	792	405	387
145		20/144	..	55	96	474	223	251
146		20/145	..	64	78	347	167	180
		Total ..	..	599	679	3,334	1,635	1,699
147		21/146	..	126	143	685	331	354
148		21/147	..	66	133	610	298	312
149		21/148	..	39	59	262	131	131
150		21/149	..	154	131	659	332	327
151		21/150	..	112	138	601	278	323
152		21/151	..	108	135	622	294	328
		Total ..	..	615	739	3,439	1,664	1,775
153		22/152 ..	..	120	120	548	260	288
154		22/153	..	55	69	300	148	152
155		22 154	..	104	105	411	216	195
156		22/155	..	94	94	466	228	238
157		22/156	..	133	133	636	310	326
158		22/157	..	52	67	304	140	164
159		22/158	..	123	143	677	336	341
160		22/159	..	81	150	569	275	294
161		22/160	..	52	75	342	177	165
162		22/161	..	65	159	762	376	386
163		22/162	..	51	76	360	185	175
		Total ..	..	930	1,191	5,375	2,651	2,724

CENSUS ABSTRACT—*cont.*

TALUK,

Scheduled Castes.		Scheduled Tribes.		Literate and Educated Persons.		WORKERS. Total Workers (i—ix).		I Cultivators.		II Agricultural Labourers.	
M	F	M	F	M	F	M	F	M	F	M	F
(9)	(10)	(11)	(12)	(13)	(14)	(15)	(16)	(17)	(18)	(19)	(20)
..	..	..	..	147	122	103	1	5	..	..	..
..	..	..	..	254	147	155	19	7	..	..	..
..	..	..	..	235	186	166	22	4	..	1	..
..	..	..	..	283	236	220	1	3	..	..	..
..	..	..	..	122	60	71	1	2	..	..	..
..	..	..	..	1,041	751	715	44	21	..	1	..
..	..	..	..	207	125	142	2	24	..	..	..
..	..	..	..	251	175	183	18	3	..	..	..
..	..	..	..	166	115	115	2	2	..	1	..
..	..	..	..	311	219	218	5	3	..	..	..
..	..	..	..	137	107	114	2	..	..	0	..
..	..	..	..	129	94	79	10	..	..	..	..
..	..	..	..	1,201	835	851	39	32	..	11	..
..	..	..	..	222	144	177	15	8	1	1	..
..	..	..	..	230	189	164	3	12	..	1	..
..	..	..	..	78	45	75	..	3	..	5	..
..	..	..	..	186	125	161	27	8	..	1	..
..	..	..	..	191	147	165	..	..	..	..	..
..	..	..	..	201	134	162	2	..	..	..	..
	..	..	..	1,108	784	904	47	31	1	8	..
..	..	..	..	183	125	129	14	12	2	3	..
..	..	..	..	98	65	61	..	1	..	0	..
..	..	..	..	181	86	110	2	3	..	..	..
13	7	..	..	161	125	114	14	..	..	..	..
..	—	..	..	229	163	169	10	14	..	..	..
..	—	..	..	96	61	64	—	..	..	3	..
276	284	..	..	184	78	173	8	139	4	11	2
110	79	..	..	132	97	110	13	11	..	18	5
..	..	..	..	112	75	97	2	5	1	..	..
..	..	..	..	216	113	189	55	10	2	..	..
..	..	..	..	130	73	86	6	10	1	..	..
399	370	..	..	1,722	1,061	1,302	124	208	10	4	7

URBAN BLOCKWISE PRIMARY

6. TIRUNELVELI

Serial Number.	Location Code No.	Name of Town/Ward/ Enumerator's Block No.	WORKERS. III Livestock, Forestry, Fishing, Hunting, Plantations, Orchards and Allied activities.		IV Mining and Quarrying.		(V) Manufacturing, Processing, Servicing and Repairs. (a) Household Industry.		(b) Other than Household Industry.	
			M	F	M	F	M	F	M	F
			(21)	(22)	(23)	(24)	(25)	(26)	(27)	(28)
		XXI. TIRUNELVELI (M)—*cont.*								
136		Ward/E.B. No. 19/135	..	..	..	..	..	..	14	..
137		19/136	..	..	..	..	3	15	8	1
138		19/137	2	..	..	..	75	..	6	1
139		19/138	..	..	..	..	..	..	52	..
140		19/139	..	..	..	..	..	..	9	..
		Total ..	2	..	..	..	78	15	99	2
141		20/140	..	..	..	..	7	..	24	..
142		20/141	2	..	..	..	65	3	41	1
143		20/142		..	..	..	12	..	63	..
144		20/143	1	..	..	..	72	..	40	..
145		20/144	..	..	1	..	..	—	47	..
146		20/145	..	..	..	..	11	..	26	..
		Total ..	3	..	1	..	167	3	241	1
147		21/146	..	..	..	..	43	..	..	..
148		21/147	..	..	..	..	..	..	50	..
149		21/148	..	..	..	..	..	..	45	..
150		21/149	1	..	..	..	6	5	67	4
151		21/150	..	..	..	..	108	..	27	..
152		21/151	..	..	..	..	106	..	30	..
		Total ..	1	..	..	..	263	5	219	4
153		22/152	1	..	..	..	..	..	29	4
154		22/153	..	..	..	..	..	..	10	..
155		22/154	..	..	..	..	1	..	21	..
156		22/155	..	..	..	..	..	..	17	7
157		22/156	11	..	..	..	28	1	38	2
158		22/157	..	..	..	..	..	..	17	..
159		22/158	..	..	..	..	..	..	6	..
160		22/159	..	..	..	..	2	..	20	2
161		22/160	2	..	..	..	1	..	15	..
162		22/161	..	..	..	..	1	16	66	..
163		12/162	1	..	..	..	..	.	20	..
		Total ..	15	..	..	..	33	17	259	15

CENSUS ABSTRACT—*cont.*

TALUK.

WORKERS.									
VI Construction.		VII Trade and Commerce.		VIII Transport, Storage & Communication.		IX Other Services.		X Non-workers.	
M	F	M	F	M	F	M	F	M	F
(29)	(30)	(31)	(32)	(33)	(34)	(35)	(36)	(37)	(38)
7	..	41	..	25	..	11	1	104	249
4	..	69	1	10	..	44	2	205	330
6	..	33	..	11	..	28	21	139	325
18	..	97	..	40	..	10	1	196	400
..	..	36	..	10	..	14	1	79	131
35	..	276	1	96	..	107	26	723	1,485
2	..	40	..	18	..	27	2	134	279
..	..	31	5	12	2	29	7	149	342
1	..	23	1	5	..	8	1	117	238
..	..	52	..	15	..	35	5	187	382
2	..	35	..	6	..	13	2	109	249
..	..	11	1	7	..	24	9	88	170
5	..	192	7	63	2	136	26	784	1,660
1	..	82	13	25	..	17	1	154	339
1	..	82	1	9	..	9	2	134	309
..	..	16	..	5	..	1	..	56	131
4	1	40	7	10	..	24	10	171	300
1	..	21	..	2	..	6	..	113	323
..	..	12	..	5	..	9	2	132	326
7	1	253	21	56	..	66	15	760	1,728
1	..	50	8	20	..	13	..	131	274
2	..	15	..	17	..	10	..	87	152
2	..	57	1	13	..	13	1	106	193
3	..	62	4	12	..	20	3	114	224
5	1	50	2	10	..	13	4	141	316
6	..	21	..	7	..	7	..	76	164
..	..	4	..	5	..	8	2	163	333
4	..	21	..	10	..	24	6	165	281
..	..	35	..	17	..	21	1	80	163
6	..	67	30	26	2	13	5	187	331
..	..	28	2	15	..	12	3	99	169
29	1	410	47	152	2	154	25	1,349	2,600

URBAN BLOCKWISE PRIMARY

6 TIRUNELVELI

Serial Number.	Location Code No.	Name of Town/Ward/Enumerator's Block No.	Area of Town in Sq. km.	Occupied Residential Houses.	Number of Households.	Total Population including Institutional and Houseless Population.		
						P	M	F
(0)	(1)	(2)	(3)	(4)	(5)	(6)	(7)	(8)
		XXI TIRUNELVELI (M)—*cont.*						
164		WARD/E.B. No. 23/163		147	149	767	400	67
165		23/164		48	48	243	122	321
166		23/165		6	6	28	15	113
167		23/166		5	5	17	8	9
168		23/167		32	32	168	86	82
169		23/168		83	84	348	158	190
170		23/169		72	124	613	322	291
171		23/194		54	115	606	361	245
		Total		447	563	2,790	1,472	1,318
172		24/170		59	146	674	331	343
173		24/171		53	155	735	372	363
174		24/172		129	129	612	290	322
175		24/173		17	94	436	229	207
176		24/174		36	108	451	223	228
177		24/175		119	219	937	476	461
178		24/176		153	153	678	344	334
179		24/177		126	126	582	299	283
180		24/178		96	96	462	240	222
181		24/179		55	162	705	343	362
182		24/180		173	182	811	409	402
183		24/181		102	111	539	274	265
184		24/182		54	73	329	172	157
185		24/220		69	70	425	215	210
		Total		1,241	1,824	8,376	4,217	4,159
186		25/183		63	102	509	250	259
187		25/184		70	138	642	355	287
188		25/185		66	77	422	215	207
189		25/186		48	70	348	162	186
190		25/187		120	140	631	310	321
191		25/188		106	138	659	337	322
		Total		473	665	3,211	1,629	1,582

CENSUS ABSTRACT—*cont.*

TALUK

Scheduled Castes.		Scheduled Tribes.		Literate and Educated Persons.		WORKERS: Total Workers (i—ix).		I Cultivators.		II Agricultural Labourers.	
M (9)	F (10)	M (11)	F (12)	M (13)	F (14)	M (15)	F (16)	M (17)	F (18)	M (19)	F (20)
54	50	..	..	311	216	181	6	1	..	..	..
2	3	..	..	98	84	66	8	..	..	1	..
..	..	..	..	13	12	7	1	..	..	..	..
..	..	..	..	7	3	8	..	..	..	..	..
..	..	..	..	73	67	40	2	..	..	..	..
78	112	..	..	123	110	72	57	5	..	15	54
..	..	..	..	252	181	172	12	2	..	..	..
..	..	..	..	282	136	237	..	..	..	..	..
134	165	..	..	1,159	809	783	86	8	..	16	5
..	..	..	..	253	214	167	8	1	..	..	..
..	..	..	..	226	167	181	7	2	..	1	1
..	..	..	..	229	165	144	16	1	..	..	..
..	..	..	..	157	82	110	2	1	..	..	..
3	5	..	..	181	145	120	4	2	..	..	..
..	..	..	..	377	276	213	8	1	..	..	..
..	..	..	..	153	57	195	4	...	..	75	1
154	144	..	..	152	95	159	6	70	6	31	..
..	..	..	..	170	104	129	..	..	...	52	..
..	..	..	..	190	128	174	12	7	...	3	..
..	..	..	..	306	269	167	5	1	...	5	...
132	128	..	..	163	88	116	5	1	...	...	...
..	..	..	..	127	102	88	3	8	...	...	1
..	..	..	..	171	67	81	..	...	...	...	...
289	277	..	..	2,855	1,959	2,044	80	95	6	167	3
..	..	..	..	216	199	113	10	8	...	...	...
..	..	..	..	313	228	187	12	6	...	..	1
..	..	..	..	189	181	102	5	9	...	...	..
..	..	..	..	134	143	77	11	4	..	..	..
..	..	..	..	212	175	164	5	..	..	..	...
..	..	..	..	263	196	148	10	..	..	..	...
..	..	..	..	1,327	1,122	791	53	27	..	..	1

URBAN BLOCKWISE PRIMARY

6. TIRUNELVELI

Serial Number.	Location Code No.	Name of Town/Ward/Enumerator's Block No.			WORKERS. III Livestock, Forestry Fishing Hunting, Plantations, Orchards & Allied activities.		IV Mining and Quarrying		(V) Manufacturing, Processing, Servicing and Repairs (a) Household Industry.		(b) Other than Household Industry.	
					M	F	M	F	M	F	M	F
					(21)	(22)	(23)	(24)	(25)	(26)	(27)	(28)
	XXI	TIRUNELVELI (M)—*cont.*										
164		WARD/E.B. No.	23/163	.. ..	..	..	..	..	..	..	5	..
165			23/164	.. ..	..	..	..	..	..	..	16	1
166			23/165	.. ..	..	..	..	..	..	..	1	..
167			23/166	.. ..	..	..	..	..	..	..	3	..
168			23/167	.. ..	..	..	..	..	..	..	3	..
169			23/168	.. ..	..	..	..	..	..	..	15	..
170			23/169	.. ..	..	..	..	..	..	..	28	..
171			23/194	.. ..	..	..	..	..	1	..	31	..
				Total ..	..	..	..	..	1	..	102	1
172			24/170	.. ..	..	..	..	..	1	..	34	2
173			24/171	.. ..	..	..	..	..	..	..	70	..
174			24/172	.. ..	..	..	..	..	..	..	20	..
175			24/173	.. ..	..	..	..	..	..	..	43	..
176			24/174	.. ..	..	..	..	..	..	..	26	..
177			24/175	.. ..	..	..	..	..	..	..	47	..
178			24/176	.. ..	..	..	..	..	..	..	64	..
179			24/177	.. ..	..	..	..	..	2	..	14	..
180			24/178	.. ..	..	..	..	..	..	..	19	..
181			24/179	.. ..	..	..	..	1	..	..	32	..
182			24/180	.. ..	..	..	..	..	..	1	40	..
183			24/181	.. ..	..	..	..	..	..	..	20	..
184			24/182	.. ..	1	..	..	..	..	..	16	1
185			24/220	.. ..	..	..	..	..	..	..	1	..
				Total ..	1	..	..	1	3	1	446	3
186			25/183	. ..	..	..	..	..	..	..	8	..
187			25/184	.. ..	..	..	1	..	..	..	25	..
188			25/185	.. ..	..	..	..	..	..	..	9	1
189			25/186	.. ..	..	..	..	..	..	..	12	..
190			25/187	.. ..	..	..	..	..	..	1	16	..
191			25/188	.. ..	..	..	..	..	..	..	33	..
				Total ..	..	..	1	..	..	1	103	1

CENSUS ABSTRACT—*cont.*

TALUK.

WORKERS.									
VI		VII		VIII		IX		X	
Construction.		Trade and Commerce.		Transport, Storage and Communications.		Other Services.		Non-workers.	
M	F	M	F	M	F	M	F	M	F
(29)	(30)	(31)	(32)	(33)	(34)	(35)	(36)	(37)	(38)
..	..	17	..	153	1	5	5	219	361
..	..	27	1	16	4	6	2	56	113
..	..	5	1	1	..	..	..	8	12
..	..	4	..	..	..	1	..	..	9
..	..	14	..	..	..	23	2	46	80
1	..	20	..	3	1	13	2	86	133
1	..	82	..	28	2	31	10	150	279
1	..	154	..	36	..	14	..	124	245
3	..	323	2	237	8	93	21	699	1,232
4	..	75	..	20	..	32	6	164	335
10	..	60	..	23	..	15	6	191	356
2	..	57	..	25	..	39	16	146	306
12	..	21	1	19	..	14	1	119	205
3	..	48	1	30	..	11	3	103	224
5	..	70	..	52	1	38	7	263	453
3	..	29	..	10	..	14	3	149	330
2	..	10	..	16	..	14	..	140	277
3	..	24	..	12	..	19	..	111	222
14	..	52	6	39	1	27	4	169	350
5	..	57	..	30	..	29	4	242	397
..	..	21	..	29	1	45	4	158	260
9	..	15	..	26	..	13	1	84	154
3	..	..	..	73	..	4	..	134	210
75	..	539	8	404	3	314	55	2,173	4,079
..	..	37	..	18	2	42	8	137	249
1	..	70	3	24	2	60	6	168	275
1	..	51	..	7	1	25	3	113	202
1	..	27	2	9	2	24	7	85	175
3	..	34	..	17	2	94	2	146	316
4	..	59	1	25	1	27	8	189	312
10	..	278	6	100	10	272	34	838	1,529

URBAN BLOCKWISE PRIMARY

6 TIRUNELVELI

Serial Number.	Location Code No.	Name of Town/Ward/Enumerator's Block No.	Area of Town in Sq. km.	Occupied Residential Houses.	Number of Households.	Total Population including Institutional and Houseless Population.		
						P	M	F
(0)	(1)	(2)	(3)	(4)	(5)	(6)	(7)	(8)
		XXI TIRUNELVELI (M)—*cont*						
192		WARD/E.B. No. 26/189		44	131	632	322	310
193		26/190		119	121	571	288	283
194		26/191		40	91	453	244	209
195		26/192		64	64	362	197	195
196		26/193		138	138	582	294	8
		Total		405	545	2,600	1,345	1,255
197		27/195		111	133	587	291	296
198		27/196		34	50	255	164	91
199		27/197		35	48	223	142	81
200		27/198		48	117	535	273	262
201		27/199		2	2	14	8	6
202		27/200		1	1	8	3	5
203		27/201		125	126	644	312	332
204		27/202		88	105	513	261	252
205		27/203		20	53	276	154	122
206		27/204		27	27	123	71	52
		Total		491	662	3,178	1,679	1,499
207		28/205		164	164	735	374	361
208		28/206		117	118	599	316	283
209		28/207		72	115	598	293	805
210		28/208		153	153	675	333	342
211		28/209		37	37	467	260	207
212		28/210		94	105	482	247	235
213		28/219		96	96	498	260	238
		Total		733	788	4,054	2,083	1,971
214		29/211		100	132	650	313	337
215		29/212		138	156	688	327	361
216		29/213		130	152	669	343	326
217		29/214		74	76	345	181	164
218		29/215		79	96	493	251	242
219		29/216		57	68	299	149	150
220		29/217		41	104	446	253	193
			..	619	784	3,590	1,817	1,773
		Town Total ..	15·33	18,267	22,917	108,498	54,642	53,856

CENSUS ABSTRACT—*cont.*

TALUK.

Scheduled Castes.		Scheduled Tribes.		Literate and Educated Persons.		WORKERS					
						Total Workers (i—ix).		I Cultivators		II Agricultural Labourers.	
M	F	M	F	M	F	M	F	M	F	M	F
(9)	(10)	(11)	(12)	(13)	(14)	(15)	(16)	(17)	(18)	(19)	(20)
..	..	..	..	237	177	145	3	1	..	2	..
..	..	..	..	192	149	149	6	1	..	2	..
..	..	..	..	190	128	109	5	1	..	..	..
..	..	..	..	142	102	98	5	1	..	..	..
213	205	..	..	154	51	115	16	..	..	..	..
213	**205**	..	..	**915**	**607**	**616**	**35**	**4**	..	**4**	..
291	296	..	..	137	57	155	2	..	..	**78**	**1**
70	70	..	..	126	31	119	4	22	..	**1**	..
1	**1**	..	..	121	50	83	5	4	..	**1**	**1**
..	..	..	..	221	144	151	7	2	..	..	..
..	..	..	..	6	5	2	..	..	..	..	..
..	..	..	..	2	5	1	..	..	..	..	..
..	..	..	..	193	140	166	30	..	..	1	..
..	..	..	..	223	194	134	5	1	..	..	..
4	5	..	..	60	58	102	4	..	..	..	..
3	4	..	..	55	32	29	..	..	..	..	..
369	**376**	..	..	**1,144**	**716**	**942**	**57**	**29**	..	**81**	**2**
—	..	..	..	220	124	187	36	..	..	2	..
..	..	..	..	238	176	142	2	..	..	1	..
..	..	..	..	240	199	147	6	2	..	..	..
..	..	..	..	253	226	154	6	5	..	3	..
..	..	..	..	215	152	118	1	2	..	..	..
..	..	..	..	199	166	125	11	4	1	..	..
..	..	..	..	208	123	144	8	3	..	..	..
..	..	..	..	**1,573**	**1,166**	**1,017**	**70**	**16**	**1**	**6**	..
..	..	..	..	244	141	133	6	13	..	1	..
..	..	..	..	234	107	174	3	17	..	..	..
..	..	..	..	255	164	163	..	7	..	4	..
..	..	..	..	123	58	77	18	2	..	..	..
..	..	..	..	190	59	116	3	11	..	12	..
..	..	..	..	109	71	79	16	2	..	2	..
..	..	..	..	192	109	131	1	5	..	5	..
..	..	..	..	**1,347**	**709**	**873**	**47**	**57**	..	**24**	—
3,224	**3,412**	**40**	**37**	**38,279**	**26,086**	**27,124**	**3,247**	**1,396**	**146**	**898**	**463**

URBAN BLOCKWISE PRIMARY

6. TIRUNELVELI

Serial Number.	Location Code No.	Name of Town/Ward/Enumerator's Block No.			WORKERS III Livestock, Forestry, Fishing, Hunting Plantations, Orchards & Allied activities.		IV Mining and Quarrying.		(V) Manufacturing, Processing, Servicing and Repairs. (a) Household Industry.		(b) Other than Household Industry	
					M	F	M	F	M	F	M	F
					(21)	(22)	(23)	(24)	(25)	(26)	(27)	(28)
	XXI TIRUNELVELI (M)—*cont.*											
192		WARD/E.B. No.	26/189	.. ..	1	..	..	..	..	..	17	..
193			26/190	.. ..	..	..	..	..	..	..	33	1
194			26/191	.. ..	..	..	..	..	..	..	17	..
195			26/192	.. ..	..	..	..	..	5	2	14	1
196			26/193	.. ..	..	..	..	..	4	..	30	2
				Total	1	..	..	..	9	2	111	4
197			27/195	.. ..	1	..	..	..	..	..	11	..
198			27/196	.. ..	..	..	..	..	..	..	39	..
199			27/197	.. ..	1	..	..	..	..	..	5	..
200			27/198	.. ..	..	..	..	..	2	2	42	..
201			27/199	.. ..	..	..	..	..	..	..	..	..
202			27/200	.. ..	..	..	..	..	..	..	..	..
203			27/201	.. ..	..	..	..	..	..	..	23	5
204			27/202	.. ..	..	..	..	..	..	..	29	..
205			27/203	.. ..	..	..	..	..	..	1	23	3
206			27/204	.. ..	..	..	..	..	..	..	..	..
				Total	2	..	..	..	2	3	172	8
207			28/205	.. ..	..	..	..	..	..	..	57	24
208			28/206	.. ..	..	..	3	..	..	..	23	..
209			28/207	.. ..	..	..	..	..	..	..	28	..
210			28/208	.. ..	1	..	..	..	..	..	20	..
211			28/209	.. ..	..	..	..	..	..	..	11	..
212			28/210	.. ..	..	..	..	..	..	..	21	1
213			28/219	.. ..	..	..	..	..	..	..	28	7
				Total	1	..	3	..	..	..	188	32
214			29/211	.. ..	..	..	..	..	..	..	41	..
215			29/212	.. ..	1	..	..	..	..	..	46	..
216			29/213	.. ..	1	..	..	..	..	..	48	..
217			29/214	.. ..	..	..	..	..	..	..	11	8
218			29/215	.. ..	..	..	..	..	..	..	21	..
219			29/216	.. ..	..	..	..	..	..	..	10	5
220			29/217	.. ..	..	..	..	..	1	..	20	..
				Total ..	..	..	..	..	1	..	197	13
			Town Total	..	118	4	15	1	1,100	1,131	5,883	235

CENSUS ABSTRACT—*cont.*

TALUK.

WORKERS									
VI		VII		VIII		IX		X	
Construction		Trade and Commerce		Transport, Storage and Communications		Other Services		Non-workers	
M	F	M	F	M	F	M	F	M	
(29)	(30)	(31)	(32)	(33)	(34)	(35)	(36)	(37)	(38)
5	..	66	..	37	..	16	3	177	307
2	..	49	..	43	1	19	4	139	277
1	..	49	2	31	..	10	3	135	204
..	..	38	—	17	—	28	2	99	160
1	2	21	..	12	..	47	12	179	272
9	2	218	2	140	1	120	24	729	1,220
5	..	1	..	46	1	13	..	136	294
..	..	36	..	18	3	3	1	45	87
..	1	30	..	11	..	31	3	59	76
3	..	41	2	36	..	25	3	122	255
..	..	1	..	..	..	1	..	6	6
..	..	1	..	..	..	..	..	2	5
3	..	80	6	42	1	17	18	146	302
..	..	56	..	18	..	33		127	247
1	..	49	..	6	..	28	..	52	118
..	..	..	..	2	..	27	..	42	52
12	1	297	8	174	5	173	30	737	1,442
2	..	79	1	38	2	9	9	187	325
..	..	62	..	41	..	12	2	174	281
..	..	66	..	31	..	20	6	146	299
..	..	61	—	31	—	33	6	170	336
2	..	70	..	11	..	22	1	142	206
1	..	55	3	22	..	22	6	122	224
6	..	75	..	19	..	13	1	116	230
11	..	458	4	193	2	131	31	1,066	1,901
1	..	24	..	27	..	26	6	180	331
5	..	29	..	49	..	27	3	153	358
1	..	37	..	42	—	28	—	180	326
1	—	21	5	32	—	10	5	104	146
..	..	18	..	34	..	20	3	135	239
2	..	21	5	29	1	13	5	70	134
..	..	40	..	20	..	40	1	122	192
10	..	190	10	233	1	159	23	944	1,726
465	14	3,933	234	3,077	47	5,241	972	27,518	50,609

12—2—42

URBAN BLOCKWISE PRIMARY

6. TIRUNEL

Serial number.	Location Code No.	Name of Town/Ward/ Enumerator's Block No.				Area of Town in Sq. Km.	Occupied Residential Houses	Number of Household	Total Population including Institutional and Houseless Population		
									P	M	F
(0)	(1)	(2)				(3)	(4)	(5)	(6)	(7)	(8)
	XXII	THALAIYUTHU (P)									
1	Ward/E.B. No.	1/350	..	Total	..	..	74	74	332	168	164
2		2/351	..	,,	..	..	72	72	283	135	148
3		3/352	..	,,	..	..	55	55	217	100	117
4		4/353	..	,,	..	..	31	31	181	93	88
5		5/354	..	,,	..	..	158	158	718	355	363
6		6/355	..	,,	..	..	127	127	525	260	265
7		7/356	..	,,	..	..	83	86	368	191	177
8		8/357	..	,,	..	..	71	83	450	215	235
9		9/358	..	,,	..	..	67	67	357	178	179
10		9/359	..	,,	..	..	96	97	419	209	210
				Total	..	..	**163**	**164**	**776**	387	**389**
11		10/360	..	,,	..	..	90	90	426	214	212
12		11/361	..	,,	..	..	86	91	365	184	181
13		12/362	..	,,	..	..	92	92	401	213	188
				Town Total	..	9·70	1,102	1,123	5,042	2,515	2,527
	XXIII	PETTAI (P)									
1		Ward/E,B. No. 1/364	..	Total	..	..	86	87	396	204	192
2		2/365	..	,,	..	..	65	65	305	163	142
				Town Total	..	3·41	151	152	701	367	334
	XXIV	THATCHANALLUR (P)									
1		Ward/E.B. (P)1/ 393 No.	..	,,	..	..	101	101	497	249	248
2		1/394	..	,,	..	..	97	108	509	254	255
				Total	..	..	198	209	1,006	503	503
3		2/395	..	,,	..	..	24	26	131	59	72
4		2/396	..	,,	..	..	172	173	721	359	362
5		2/397	..	,,	..	..	97	97	413	202	211
				Total	..	..	293	296	1,265	620	645
6		3/390	..	,,	..	..	80	80	304	157	147
7		3/398	..	,,	..	..	128	128	484	232	252
8		3/399	..	,,	..	..	58	58	235	106	129
9		3/400	..	,,	..	..	20	20	78	36	42
				Total	..	..	286	286	1,101	531	570

CENSUS ABSTRACT—*cont.*

TALUK.

Scheduled Castes		Scheduled Tribes		Literate and Educated Persons		WORKERS: Total Workers (i—ix)		WORKERS: I Cultivators		WORKERS: II Agricultural Labourers	
M	F	M	F	M	F	M	F	M	F	M	F
(9)	(10)	(11)	(12)	(13)	(14)	(15)	(16)	(17)	(18)	(19)	(20)
5	7	..	..	56	15	105	10	19	..	2	7
105	108	..	..	52	11	86	56	56	6	9	45
48	56	..	..	37	30	60	16	21	2	6	8
36	40	..	..	45	11	35	5	..	..	..	2
35	46	..	..	144	56	169	32	1	..	14	8
..	..	..	..	116	59	144	22	1	..	..	..
..	..	..	..	84	38	88	10	19	3	1	..
..	..	..	..	139	80	88	43	10	..	..	..
4	2	..	..	101	55	69	33	12	..	1	..
3	2	..	..	130	69	96	27	2	..	..	..
7	4	..	..	231	124	165	60	14	..	1	..
97	99	..	..	118	70	121	59	58	8	11	24
177	173	..	..	55	17	106	60	50	..	24	60
175	158	..	..	81	21	119	50	40	..	43	45
685	691	..	..	1,158	532	1,286	423	289	19	111	194
..	..	..	..	132	61	98	36	16	4	6	14
39	37	..	..	117	37	91	56	33	16	2	16
39	37	..	..	249	98	139	92	49	20	8	30
..	..	..	..	192	146	106	8	5	..	1	..
..	..	..	..	190	172	105	18	1	..	..	..
..	..	..	..	382	318	211	26	6	..	1	..
..	..	..	..	46	54	26	..	4	..	..	..
..	..	..	..	271	200	170	5	5	..	2	..
156	157	..	..	90	18	98	40	1	..	27	29
156	157	..	..	407	272	294	45	10	..	29	29
150	141	..	..	79	21	103	63	4	1	75	61
212	221	..	..	134	57	150	158	44	51	56	93
101	134	..	..	64	23	71	54	..	..	63	54
16	17	..	..	24	13	27	21	..	..	22	21
67	503	..	..	801	114	351	296	48	52	216	229

URBAN BLOCKWISE PRIMARY

6. TIRUNELVELI

Serial Number	Location Code No.	Name of Town/Ward/ Enumerator's Block No.	WORKERS III Livestock, Forestry, Fishing, Hunting, Plantations, Orchards and Allied activities		IV Mining and Quarrying		(V) Manufacturing, Processing, Servicing and Repairs. (a) Household Industry		(b) Other than Household Industry	
			M	F	M	F	M	F	M	F
			(21)	(22)	(23)	(24)	(25)	(26)	(27)	(28)
		XXII THALAIYUTHU (P)—*cont.*								
1	Ward/E.B. No.	1/350 .. Total ..	13	..	21	..	..	..	34	3
2		2/351 .. „ ..	1	..	..	..	3	..	10	4
3		3/352 .. „ ..	..	..	7	..	1	4	7	2
4		4/353 .. „ ..	..	..	19	3	..	..	15	..
5		5/354 .. „	2	..	66	15	..	1	56	2
6		6/355 .. „ ..	..	..	5	..	..	..	34	..
7		7/356 „ ..	1	..	1	..	3	6	43	1
8		8/357 .. „ ..	1	..	3	..	..	41	42	..
9		9/358 .. „ ..	1	..	9	..	..	..	26	32
10		9/359 .. „ ..	..	..	22	2	3	6	26	11
		Total ..	1	..	31	2	3	6	52	43
11		10/360 .. „ ..	1	1	22	2	..	14	13	5
12		11/361 .. „ ..	..	..	..	..	1	..	26	..
13		12/362 .. „ ..	..	..	..	..	2	1	18	..
		Town Total ..	20	1	175	22	13	78	350	60
		XXIII PETTAI (P)—*cont.*								
1	Ward/E.B. No.	1/364 .. Total ..	..	..	..	..	1	11	22	5
2		2/365 .. „ ..	..	..	..	..	..	20	13	1
		Town Total ..	..	..	..	..	1	31	35	6
		XXIV THATCHANALLUR (P)—*cont.*								
1	Ward/E.B. No.	1/393 .. „ ..	..	..	..	..	1	..	43	4
2		1/394 .. „ ..	..	..	..	..	4	1	42	1
		Total ..	..	..	..	..	5	1	85	5
3		2/395 .. „ ..	..	..	..	..	1	..	5	..
4		2/396 .. „ ..	..	..	..	..	..	..	67	3
5		2/397 .. „ ..	..	..	..	..	2	3	15	..
		Total ..	..	..	..	..	3	3	87	3
6		3/390 .. „ ..	..	..	..	..	2	..	3	..
7		3/398 .. „ ..	..	..	..	..	..	..	8	..
8		3/399 .. „ ..	..	..	..	..	3	..	..	..
9		3/400 .. „ ..	..	..	..	..	..	..	..	..
		Total ..	..	..	..	..	5	..	11	..

CENSUS ABSTRACT—*cont.*

TALUK.

WORKERS									
VI		VII		VIII		IX		X	
Construction		Trade and Commerce		Transport, Storage and Communications		Other Services		Non-workers	
M	F	M	F	M	F	M	F	M	F
(29)	(30)	(31)	(32)	(33)	(34)	(35)	(36)	(37)	(38)
..	..	6	..	1	..	9	..	63	154
..	..	4	..	2	..	1	1	49	92
..	2	1	..	..	..	17	3	40	101
..	..	..	..	..	..	1	..	58	83
1	..	4	1	5	..	20	5	186	331
1	..	20	9	59	10	24	3	116	243
..	..	11	..	1	..	8	..	103	167
3	1	17	..	..	..	12	1	127	192
1	..	9	..	3	..	7	1	109	148
2	..	16	2	2	..	23	6	113	183
3	..	25	2	5	..	30	7	222	329
2	2	2	..	2	..	10	3	93	153
..	..	3	..	2	..	..	..	78	121
..	..	11	..	1	..	4	4	94	138
10	5	104	12	78	10	136	27	1,229	2,104
2	..	24	2	19	..	8	..	106	156
21	..	13	2	3	..	6	1	72	86
23	..	37	4	22	..	14	1	178	242
1	..	21	..	8	..	26	4	143	240
..	..	21	2	12	..	25	14	149	287
1	..	42	2	20	..	51	18	292	477
..	..	5	..	2	..	9	..	33	72
6	..	38	..	24	..	28	2	189	357
2	..	4	2	17	..	30	6	104	171
8	..	47	2	43	..	67	8	326	600
3	..	8	..	5	..	3	1	54	84
..	..	11	1	13	..	18	13	82	94
..	..	..	..	3	..	2	..	35	75
..	..	..	..	4	..	1	..	9	21
3	..	19	1	25	..	24	14	186	274

URBAN BLOCKWISE PRIMARY

6. TIRUNELVELI

Serial Number	Location Code No.	Name of Town/Ward/ Enumerator's Block No.	Area of Town in Sq. Km.	Occupied Residential Houses	Number of House-holds	Total Population including Institutional and Houseless Population		
						P	M	F
(0)	(1)	(2)	(3)	(4)	(5)	(6)	(7)	(8)
	XXIV	THATCHANALLUR (P)—*cont.*						
10		Ward/E.B. No. 4/366 .. ,, ...		48	48	181	97	84
11		4/391 .. ,, ...		50	50	231	109	122
12		4/392 .. ,, ...		146	149	685	352	333
		Total		**244**	**247**	**1,097**	**558**	**539**
13		5/367 .. ,, ...		48	48	239	122	117
14		5/368 .. ,, ...		117	117	526	268	258
15		5/369 .. ,, ...		34	34	144	71	73
		Total		**199**	**199**	**909**	**461**	**448**
16		6/370 .. ,, ...		58	58	207	96	111
17		6/371 .. ,, ...		101	101	451	227	224
		Total		**159**	**159**	**658**	**323**	**335**
18		7/372 .. ,, ...		157	157	597	280	317
19		7/401 .. ,, ...		51	51	213	94	119
		Total		**208**	**208**	**810**	**374**	**436**
20		8/373 .. ,, ...		166	168	708	341	367
21		8/374 .. ,, ...		145	145	600	294	306
		Total		**311**	**313**	**1,308**	**635**	**673**
22		9/375 .. ,, ...		128	132	563	277	286
23		9/376 .. ,, ...		132	136	572	280	292
		Total		**260**	**268**	**1,135**	**557**	**578**
24		10/377 .. ,, ...		130	130	560	283	277
25		10/378 .. ,, ...		118	118	533	268	265
		Total		**248**	**248**	**1,093**	**551**	**542**
26		11/379 .. ,, ...		24	24	107	56	51
27		11/380 .. ,, ...		35	35	123	62	61
28		11/381 .. ,, ...		88	88	374	191	183
29		11/382 .. ,, ...		49	53	190	98	92
		Total		**196**	**200**	**794**	**407**	**387**

CENSUS ABSTRACT—*cont.*

TALUK.

Scheduled Castes		Scheduled Tribes		Literate and Educated Persons		WORKERS: Total Workers (i—ix)		WORKERS: I Cultivators		WORKERS: II Agricultural Labourers	
M	F	M	F	M	F	M	F	M	F	M	F
(9)	(10)	(11)	(12)	(13)	(14)	(15)	(16)	(17)	(18)	(19)	(20)
..	..	..	..	65	36	50	1	6	..	1	..
..	..	..	..	79	25	55	38	12	4	21	29
217	209	..	..	180	63	191	9	65	1	62	5
217	209	..	..	324	124	296	48	83	5	84	34
..	..	..	..	75	38	64	2	18	..	4	1
..	..	..	..	189	92	149	1	20	..	3	..
..	..	..	..	53	21	43	7	14	..	4	4
..	..	..	..	317	151	256	10	52	..	11	5
..	..	..	..	55	22	61	35	2	..	1	8
..	..	..	..	176	130	125	10	10	..	8	3
..	..	..	..	231	152	186	45	12	..	9	11
..	..	..	..	193	104	141	82	19	1	..	..
..	..	..	..	67	54	55	7	5	..	5	1
..	..	..	..	260	158	196	89	24	1	5	1
..	..	..	..	128	57	183	17	26	..	1	..
..	..	..	..	213	132	133	15	15	1	3	..
..	..	..	..	341	189	316	32	41	1	4	..
..	..	..	..	177	86	153	59	23	..	1	..
..	..	..	..	192	99	152	68	22	..	1	..
..	..	..	..	369	185	305	127	45	..	2	..
..	..	..	..	202	91	185	19	12	1	2	..
..	..	..	..	175	52	143	46	11	..	19	..
..	..	..	..	377	143	328	65	23	1	21	..
..	..	..	..	46	28	28	4	5	..	..	..
..	..	..	..	44	33	34	3	2	..	..	..
..	..	..	..	112	58	87	35	14	..	1	..
34	38	..	..	61	36	52	12	1	..	2	..
34	38	..	..	263	155	201	54	12	..	3	..

URBAN BLOCKWISE PRIMARY

6. TIUUNELVELI

Serial Number.	Location Code No.	Name of Town/Ward/ Enumerator's Block No.	WORKERS							
			III Livestock, Forestry, Fishing, Hunting, Plantations, Orchards and Allied activities		IV Mining and Quarrying		(V) Manufacturing, Processing, Servicing and Repairs			
							(a) Household Industry		(b) Other than Household Industry	
			M	F	M	F	M	F	M	F
			(21)	(22)	(23)	(24)	(25)	(26)	(27)	(28)
	XXIV	THATCHANALLUR (P)—*cont.*								
10		Ward/E.B. No. 4/366 .. „ ..	..	..	..	..	..	..	18	..
11		4/391 .. „ ..	..	..	..	..	2	3	4	..
12		4/392 .. „ ..	2	..	..	..	..	..	14	..
		Total ..	2	..	..	..	2	3	36	..
3		5/367 .. „ ..	3	..	..	..	..	1	18	..
14		5/368 .. „ ..	1	..	..	..	1	..	56	..
15		5/369 .. „ ..	1	..	..	..	..	..	5	..
		Total ..	5	..	..	..	1	1	79	..
16		6/370 .. „ ..	1	..	..	..	4	6	12	13
17		6/371 .. „ ..	2	..	..	..	..	..	50	1
		Total ..	3	..	..	..	4	6	62	14
18		7/372 .. „ ..	..	..	..	..	6	54	54	1
19		7/401 .. „ ..	..	..	..	..	11	..	12	1
		Total ..	..	..	..	..	17	54	66	2
20		8/373 „ ..	1	1	..	..	2	10	65	4
21		8/374 .. „ ..	1	..	..	..	..	2	50	10
		Total ..	2	1	..	..	2	12	115	14
22		9/375 .. „ ..	3	..	..	1	..	58	52	..
23		9/376 .. „ ..	2	..	..	..	1	66	63	..
		Total ..	5	..	..	1	1	24	115	..
24		10/377 .. „ ..	..	..	..	..	11	13	69	1
25		10/378 .. „ ..	2	..	..	..	5	42	52	1
		Total ..	2	..	..	..	16	55	121	2
26		11/379 .. „ ..	..	..	..	..	4	..	8	3
27		11/380 .. „ ..	..	..	..	..	..	2	16	1
28		11/381 .. „ ..	1	..	..	..	1	31	36	3
29		11/382 .. „ ..	..	..	..	..	14	1	8	3
		Total ..	1	..	..	..	19	34	68	10

WORKERS									
VI		VII		VIII		IX		X	
Construction		Trade and Commerce		Transport, Storage & Communications		Other Services		Non-workers	
M	F	M	F	M	F	M	F	M	F
(29)	(30)	(31)	(32)	(33)	(34)	(35)	(36)	(37)	(38)
..	..	6	1	15	..	4	..	47	83
1	..	3	2	5	..	7	..	54	84
3	..	4	1	10	..	31	2	161	324
4	..	13	4	30	..	42	2	262	491
1	..	15	..	4	..	1	..	58	115
2	..	36	..	19	..	11	1	119	257
..	..	14	3	1	..	4	..	28	66
3	..	65	3	24	..	16	1	205	438
4	2	17	6	9	..	11	..	35	76
2	..	28	..	17	..	8	6	102	214
6	2	45	6	26	..	19	6	137	290
5	4	29	12	21	4	7	6	139	235
..	..	5	..	4	..	13	5	39	112
5	4	34	12	25	4	20	11	178	347
2	..	39	..	29	1	18	1	158	350
2	1	21	1	31	..	10	..	161	291
4	1	60	1	60	1	28	1	319	641
4	..	42	..	8	..	20	..	124	227
2	..	33	..	18	..	10	2	128	224
6	..	75	..	26	..	30	2	252	451
1	1	44	1	25	..	21	2	98	258
6	..	30	..	7	2	11	1	125	219
7	1	74	1	32	2	32	3	223	477
..	..	3	..	3	..	5	1	28	47
..	..	9	..	2	..	5	..	28	58
2	..	21	..	13	..	8	1	104	148
2	5	4	2	5	..	16	1	46	80
4	5	37	2	23	..	34	3	206	33

URBAN BLOCKWISE PRIMARY

6. TIRUNELVELI

Serial Number.	Location Code No.	Name of Town/ward Enumerator's Block No.	Area of Town in Sq. Km.	Occupied Residential Houses.	Number of House-holds	Total Population including Institutional and Houseless Population		
						P	M	F
(0)	(1)	(2)	(3)	(4)	(5)	(6)	(7)	(8)
		XXIV THATCHANALLUR (P)—*cont.*						
30	Ward/E.B. No.	12/383	..	119	119	489	222	267
31		12/384	..	116	132	628	300	328
		Total ..	..	**235**	**251**	**1,117**	**522**	**595**
32		13/385	..	155	155	727	376	351
33		13/386	..	117	117	455	219	236
		Total ..	..	**272**	**272**	**1,182**	**595**	**587**
34		14/387	..	81	81	347	167	180
35		14/388	..	93	93	433	211	222
36		14/389	..	104	104	459	228	231
		Total ..	..	**278**	**278**	**1,239**	**606**	**633**
		Town Total ..	**1·40**	**3,387**	**4,434**	**14,714**	**7,243**	**7,471**
		XXV ALAGANERI (P)						
1	Ward/E.B. No.	1/403	..	171	171	724	346	378
2		2/403	..	103	151	606	263	343
		Town Total ..	**1·10**	**274**	**322**	**1,330**	**609**	**721**
		XXVI NARANAMMALPURAM (P)						
1	Ward/E.B. No.	1/405 Total ..	..	**106**	**106**	**422**	**193**	**229**
2		2/404	..	150	152	679	328	351
3		2/406	..	58	58	259	136	123
		Total ..	..	**208**	**210**	**938**	**464**	**474**
4		3/407	..	100	100	450	235	215
5		3/408	..	71	71	286	133	153
		Total ..	..	**171**	**171**	**736**	**368**	**368**
6		4/424	..	60	174	465	216	249
7		4/409	..	34	34	168	76	92
		Total ..	..	**94**	**208**	**633**	**292**	**341**
8		5/410	..	89	89	432	217	215
9		5/411	..	108	108	501	250	251
		Total ..	..	**197**	**197**	**933**	**467**	**466**

CENSUS ABSTRACT—*cont.*

TALUK.

Scheduled Castes		Scheduled Tribes		Literate and Educated Persons		WORKERS					
						Total Workers (I—IX)		I Cultivators		II Agricultural Labourers	
M	F	M	F	M	F	M	F	M	F	M	F
(9)	(10)	(11)	(12)	(13)	(14)	(15)	(16)	(17)	(18)	(19)	(20)
..	..	..	..	161	111	128	27	3	..	2	1
..	..	..	..	182	108	167	12	18	1	15	1
..	..	.	..	**343**	**219**	**295**	**39**	**21**	**1**	**17**	**2**
18	13	..	..	205	139	162	38	16	1	19	8
139	156	..	..	91	25	152	112	4	2	80	99
157	**169**	..	..	**296**	**164**	**314**	**150**	**20**	**3**	**99**	**107**
61	56	..	..	88	42	96	11	4	1	18	12
92	112	..	..	102	46	127	1	15	..	34	..
211	216	..	..	81	24	133	113	4	..	95	109
364	**384**	..	..	**271**	**112**	**356**	**125**	**23**	**1**	**147**	**121**
1,407	**1,460**	..	..	**4,482**	**2,456**	**3,905**	**1,156**	**420**	**65**	**648**	**539**
183	211	..	..	190	85	203	111	21	4	94	63
92	139	..	..	194	150	129	80	22	..	16	28
275	**350**	..	..	**384**	**235**	**332**	**191**	**43**	**4**	**110**	**91**
..	..	..	..	**97**	**36**	**107**	21	**82**	**14**	**1**	**3**
147	149	..	..	75	33	192	7	168	5	12	1
136	123	..	..	19	5	89	57	73	57	1	..
283	**272**	..	..	**94**	**38**	**281**	**64**	**241**	**62**	**13**	**1**
..	..	..	..	107	36	100	5	86	5	..	..
..	..	..	..	78	28	66	5	58	5	..	..
..	..	...	..	**185**	**64**	**166**	**10**	**144**	**10**	..	..
10	11	..	..	131	79	116	4	71	...	1	...
..	..	...	...	**44**	30	**34**	9	3	2	1	**2**
10	**11**	...	...	**175**	**109**	**150**	**13**	**74**	**2**	**2**	**2**
115	106	..	..	65	21	121	70	40	1	35	**61**
245	242	..	..	82	39	127	60	55	21	18	**38**
360	**348**	..	..	**147**	**60**	**248**	**130**	**95**	**22**	**53**	**99**

URBAN BLOCKWISE PRIMARY

6. TIRUNELVELI

Serial Number	Location Code No.	Name of Town/ward/ Enumerator's Block No.	WORKERS III Livestock, Forestry, Fishing, Hunting, Plantations, Orchards & Allied activities. M	III F	IV Mining and Quarrying M	IV F	(V) Manufacturing, Processing, Servicing and Repairs (a) Household Industry M	(a) F	(b) Other than Household Industry M	(b) F
			(21)	(22)	(23)	(24)	(25)	(26)	(27)	(28)
		XXIV THATCHANALLUR (P)—*cont.*								
30		Ward/E.B. No. 12/383	..	..	..	..	3	19	38	1
31		12/384	1	..	..	..	..	5	35	3
		Total ..	1	..	..	..	3	24	73	4
32		13/385	..	..	..	..	2	..	70	20
33		13/386	..	..	..	..	13	..	18	..
		Total ..	..	..	..	..	15	..	88	20
34		14/387	..	..	..	..	2	..	31	2
35		14/388	..	..	..	..	2	..	52	..
36		14/389	..	..	..	..	..	..	27	1
		Total ..	..	..	..	..	4	..	110	3
		Town Total ..	21	1	..	1	97	317	1,116	77
		XXV ALAGANERI (P)—*cont.*								
1		Ward/E.B. No. 1/403	3	..	..	..	3	18	49	6
2		2/403	1	..	..	..	..	31	53	13
		Town Total ..	4	..	..	..	3	49	102	19
		XXVI NARANAMMALPURAM (P.)—*cont.*								
1		Ward/E.B. No. 1/403 Total ..	..	..	..	..	..	..	7	..
2		2/404	..	..	..	..	..	..	7	..
3		2/406	..	..	..	..	..	..	14	..
		Total ..	..	..	..	..	..	..	21	..
4		3/407	..	..	..	..	..	..	11	..
5		3/408	..	..	..	..	..	..	5	..
		Total ..	..	..	..	..	..	..	16	..
6		4/424	..	..	..	..	..	..	11	..
7		4/409	..	..	..	..	..	..	24	4
		Total ..	..	..	..	..	..	..	35	4
8		5/410	..	..	..	..	3	..	32	1
9		5/411	2	..	..	..	..	..	47	..
		Total ..	2	..	..	..	3	..	79	1

CENSUS ABSTRACT—*cont.*

TALUK.

WORKERS									
VI		VII		VIII		IX		X	
Construction		Trade and Commerce		Transport, Storage and Communications		Other Services		Non-workers	
M	F	M	F	M	F	M	F	M	F
(29)	(30)	(31)	(32)	(33)	(34)	(35)	(36)	(37)	(38)
10	..	31	4	17	.	24	2	94	240
10	1	38	..	28	..	22	1	133	316
20	1	69	4	45	.	46	3	227	556
1	..	14	1	16	.	24	8	214	313
..	..	10	..	7	..	20	11	67	124
1	..	24	1	23	..	44	19	281	437
2	..	12	..	12	..	15	1	71	164
1	..	13	..	5	..	5	1	84	221
..	..	..	1	2	..	5	2	95	118
3	..	25	1	19	..	25	4	250	503
75	14	629	40	421	7	478	95	3,338	6,315
2	..	10	..	5	..	16	20	143	267
2	..	13	..	8	..	14	8	134	263
4	..	23	..	13	..	30	28	277	530
..	..	1	..	5	..	11	4	86	208
..	..	..	..	1	..	4	1	136	344
..	..	..	..	..	..	1	..	47	66
..	..	..	..	1	..	5	1	183	410
..	..	..	..	1	..	2	..	135	210
..	..	..	..	..	..	3	..	67	148
..	..	..	..	1	..	5	..	202	358
..	..	8	..	9	..	16	4	100	245
..	..	2	..	1	..	3	1	42	83
..	..	10	..	10	..	19	5	142	328
..	..	1	..	1	..	9	7	96	145
1	..	2	..	1	..	1	1	123	191
1	..	3	..	2	..	10	8	219	386

URBAN BLOCKWISE PRIMARY

6. TIRUNELVELI

Serial number.	Location Code No.	Name of Town/ward Enumerator's Block No.		Area of Town in Sq. K.m.	Occupied Residential Houses.	Number of House-holds.	Total Population including Institutional and Houseless Population.		
							P	M	F
(0)	(1)	(2)		(3)	(4)	(5)	(6)	(7)	(8)
		XXVI. NARANAMMALPURAM (P)—*cont.*							
10		Ward/E.B. No. 6/412	Total ..		122	122	543	257	286
11		7/413	Total ..	..	133	157	748	373	375
12		8/414		..	83	83	418	232	186
13		8/415		..	62	63	291	159	132
			Total ..	..	145	146	709	391	318
14		9/416		..	179	185	769	3 98	371
15		9/417		..	192	193	816	403	413
			Total	..	371	378	1,585	801	784
16		10/418		..	130	130	608	321	287
17		10/419		..	113	136	550	278	272
			Total ..	..	243	266	1,158	599	559
18		11/420		..	112	112	514	262	252
19		11/421		..	127	128	488	277	211
20		11/422		..	159	160	656	348	308
			Total ..	..	398	400	1,658	887	771
21		12/423	Total ..	..	100	100	424	214	210
			Town Total ..	8·57	2,288	2,461	10,487	5,306	5,181
		XXVII SANKARNAGAR (T.S.)							
1		Ward/E.B. No. 1/425	.. ..	..	153	153	763	408	355
2		1/426	.. ..	..	98	101	450	231	219
			Total ..	..	251	254	1.218	639	574
3		2/427	.. ..	..	88	89	463	287	176
4		2/428	.. ..	..	62	62	349	184	165
5		2/429	.. ..	..	80	80	462	226	236
			Total ..	..	230	231	1,274	697	577
6		3/430	Total ..	..	107	107	606	296	310
			Town Total ..	8·49	588	592	8,093	1,632	1,461

CENSUS ABSTRACT—*cont.*

TALUK.

Scheduled Castes		Scheduled Tribes		Literate and Educated Persons		WORKERS					
						Total Workers (i—ix)		I Cultivators		II Agricultural Labourers	
M	F	M	F	M	F	M	F	M	F	M	F
(9)	(10)	(11)	(12)	(13)	(14)	(15)	(16)	(17)	(18)	(19)	(20)
8	..	..	..	129	32	133	41	47	7	33	34
110	136	..	..	198	103	177	75	10	..	51	65
3	..	..	..	159	75	91	6	16	..	3	..
3	..	..	..	117	50	66	5	7	..	1	..
6	..	..		276	125	157	11	23	..	4	..
..	..	11	14	260	173	211	5	..	..	4	..
..	..	..	..	245	173	199	9	1	..	..	..
..	..	11	14	505	346	410	14	1	..	4	..
..	..	..	..	230	173	136	7	..	..	..	..
8	6	..	..	223	106	138	24	..	..	2	..
8	6	..	..	453	279	274	31	..	..	2	..
50	54	..	..	187	123	139	8	..	..	..	..
17	12	..	..	155	83	154	8	..	..	5	2
65	48	..	..	203	136	183	8	..	..	..	..
132	114	..	..	545	342	476	24	..	..	5	2
..	..	..	..	106	40	121	17	24	8	22	7
917	887	11	14	2,910	1,574	2,700	451	741	125	190	213
174	174	..	..	179	71	224	45	30	3	13	21
2	2	..	..	58	22	112	17	4	..	6	11
176	176	..	..	237	93	336	62	34	3	19	32
17	6	..	..	230	99	102	9	..	..	1	..
—	—	—	—	154	137	75	6	—	—	..	..
..	..	..	..	169	158	88	8	..	..	..	..
17	6	..	..	553	394	265	23	..	..	1	..
14	15	—	..	255	219	121	12	..	..	..	..
207	197	—	..	1,045	706	722	97	34	3	20	32

URBAN BLOCKWISE PRIMARY

6. TIRUNELVELI

Serial Number	Location Code No.	Name of Town/ward/ Enumerator's Block No.			WORKERS III Livesotck, Forestry, Fishing, Hunting, Plantations, Orchards & Allied activities		IV Mining and Quarrying		(V) Manufacturing, Processing, Servicing and Repairs (a) Household Industry		(b) Other than Household Industry	
					M	F	M	F	M	F	M	F
					(21)	(22)	(23)	(24)	(25)	(26)	(27)	(28)
XXVI. NARANAMMALPURAM (P)—*cont.*												
10	Ward/E.B. No.	6/412	Total	..	4	..	..	..	2	..	34	..
11		7/413	Total	..	..	..	5	..	..	..	69	..
12		8/414	..	..	..	..	..	..	..	1	40	..
13		8/415	..	..	1	..	2	..	..	1	31	..
			Total	..	1	..	2	..	..	2	71	..
14		9/416	..	..	1	..	7	..	19	..	94	..
15		9/417	..	..	..	..	6	..	2	..	106	1
			Total	..	1	..	13	..	21	..	200	1
16		10/418	..	..	..	.	2	..	..	..	83	1
17		10/419	..	..	1	..	9	..	1	6	71	1
			Total	..	1	..	11	..	1	6	154	2
18		11/420	..	..	..	..	..	..	..	..	39	2
19		11/421	..	..	..	..	3	..	6	3	70	2
20		11/422	..	..	1	..	6	..	2	..	81	4
			Total	..	1	..	9	..	8	3	190	8
21		12/423	Total	..	1	..	..	..	3	..	41	1
			Town Total	..	11	..	40	..	38	11	917	17
XXVII SANKARNAGAR (T.S.)—*cont.*												
1	Ward/E.B. No.	1/425	..	..	7	1	15	..	..	..	109	4
2		1/426	..	..	1	..	16	..	..	..	73	5
			Total	..	8	1	31	..	..	..	182	9
3		2/427	..	..	..	..	4	..	..	..	31	..
4		2/428	..	..	..	..	..	..	..	..	67	..
5		4/229	..	..	..	..	..	..	..	..	83	2
			Total	..	..	..	4	..	..	..	181	2
6		3/430	Total	..	..	..	..	1	..	..	104	..
			Town Total	..	8	1	35	1	..	..	467	11

CENSUS ABSTRACT—*cont.*

TALUK.

WORKERS.									
VI		VII		VIII		IX		X	
Construction.		Trade and Commerce.		Transport, Storage and Communications.		Other Services.		Non-workers.	
M	F	M	F	M	F	M	F	M	F
(29)	(30)	(31)	(32)	(33)	(34)	(35)	(36)	(37)	(38)
..	..	3	..	1	..	9	..	124	245
1	..	12	..	18	2	11	8	196	300
3	..	21	1	..	..	8	4	141	180
7	..	12	1	1	..	4	3	93	127
10	..	33	2	1	..	12	7	234	307
10	..	17	1	20	1	39	3	187	366
14	..	10	..	15	..	45	8	204	404
24	..	27	1	35	1	84	11	391	770
3	..	12	..	10	1	26	5	185	280
2	..	15	..	12	2	25	15	140	248
5	..	27	..	22	3	51	20	325	528
1	...	47	..	19	..	33	6	123	244
4	..	31	..	8	..	27	1	123	203
1	..	19	1	18	..	55	3	165	300
6	..	97	1	45	..	115	10	411	747
4	..	14	1	5	..	7	..	93	193
51	..	227	5	146	6	339	74	2,606	4,730
2	..	9	1	16	3	23	12	184	310
3	..	2	..	2	..	5	1	119	202
5	..	11	1	18	3	28	13	303	512
1	..	..	..	11	1	54	8	185	167
..	..	..	..	..	..	8	6	109	159
..	..	..	..	1	..	4	6	138	228
1	..	..	..	12	1	66	20	432	554
..	..	..	..	1	..	16	11	175	298
6	..	11	1	31	4	110	44	910	1,364

URBAN BLOCKWISE PRIMARY

6. TIRUNELVELI

Serial number.	Location Code No.	Name of Town/Ward/ Enumerator's Block No.	Area of Town in Sq. km.	Occupied Residential Houses	Number of Households.	Total Population including Institutional and Houseless Population.		
						P	M	F
(0)	(1)	(2)	(3)	(4)	(5)	(6)	(7)	(8)
	XXVIII. MELAPALAYAM (M)							
1	Ward/E.B. No.	1/1	..	120	141	683	316	367
2		1/2	..	83	125	507	237	270
3		1/3	..	52	74	313	158	155
4		1/4	..	79	83	414	204	210
5		1/6	..	28	28	158	75	83
6		1/7	..	53	55	576	335	241
7		1/8	..	7	7	23	15	8
		Total .	.	422	513	2,674	1,340	1,334
8		2/5	..	77	77	315	146	169
9		2/9	..	145	160	639	292	347
10		2/10	..	125	134	542	266	276
11		2/11	..	141	150	674	327	347
12		2/12	..	1	1	4	2	2
13		2/13	..	78	90	496	278	218
14		2/14	..	34	34	147	69	78
15		2/15	..	142	142	519	234	285
16		2/16	..	105	105	399	176	223
17		2/17	..	40	50	188	95	93
		Total ..	..	888	943	3,923	1,885	2,038
18		3/18	..	15	15	61	30	31
19		3/19	..	145	157	676	327	349
20		3/20	..	135	142	709	324	385
21		3/21	..	59	60	255	127	128
22		3/22	..	79	101	426	220	206
		Total ..	..	433	475	2,127	1,028	1,099
23		4/23	..	127	131	519	249	270
24		4/24	..	123	125	547	252	295
25		4/25	..	101	112	466	240	226
6		4/26	..	125	131	663	316	347
		Total ..	..	476	499	2,195	1,057	1,138

CENSUS ABSTRACT—*cont.*

TALUK.

Scheduled Castes.		Scheduled Tribes.		Literate and Educated Persons.		WORKERS					
						Total Workers (i—ix).		I Cultivators.		II Agricultural Labourers.	
M	F	M	F	M	F	M	F	M	F	M	F
(9)	(10)	(11)	(12)	(13)	(14)	(15)	(16)	(17)	(18)	(19)	(20)
..	..	..	..	242	207	119	24	3	..	1	..
..	..	..	..	155	96	119	11	13	5	..	..
..	..	..	..	110	56	78	8	10	2	1	1
..	..	..	..	147	128	86	13	10	..	3	..
13	16	..	..	48	47	31	5	..	..	10	..
..	..	..	..	268	176	56	12	..	..	1	..
3	1	..	..	4	1	5	..	..	..	4	..
16	17	..	..	974	711	494	73	36	7	20	1
..	..	..	..	90	55	73	4	5	..	..	..
..	..	..	..	203	155	145	48	6	..	9	6
196	211	..	..	158	81	135	34	1	..	63	24
43	42	..	..	178	93	177	109	9	4	11	1
..	..	..	..	2	2	2	..	..	..	1	..
..	..	..	..	210	82	113	13	1	..	39	..
6	4	..	..	36	28	33	12	2	..	4	..
60	67	..	..	129	49	140	36	4	1	51	10
156	195	..	..	37	24	109	28	1	1	89	26
..	..	..	..	50	25	55	16	..	..	..	..
461	519	..	..	1,093	594	982	300	29	6	267	67
..	..	..	..	14	7	17	9	..	..	..	..
..	..	..	..	222	158	168	66	5	..	1	..
..	..	..	..	217	182	144	33	4	1	..	..
115	118	..	..	42	24	6	50	2	..	43	42
..	..	..	..	111	48	106	5	2	..	..	..
115	118	..	..	606	419	500	163	13	1	44	42
..	..	..	..	114	51	116	34	5	..	..	..
5	..	..	..	175	98	148	65	27	..	9	..
..	..	..	..	163	91	130	62	4	..	2	..
..	..	..	..	212	79	188	215	..	..	..	..
5	..	..	..	664	319	582	376	36	..	11	..

URBAN BLOCKWISE PRIMARY

6. TIRUNELVELI

Serial Number	Location Code No.	Name of Town/Ward/ Enumerator's Block No.		WORKERS. III Livestock, Forestry, Fishing, Hunting, Plantations, Orchards & Allied activities. M	F	IV Mining and Quarrying. M	F	(V) Manufacturing, Processing, Servicing and Repairs. (a) Household Industry. M	F	(b) Other than Household Industry M	F
				(21)	(22)	(23)	(24)	(25)	(26)	(27)	
	XXVIII.	MELAPALAYAM (M)—*cont.*									
1		Ward/E.B. No. 1/1	..	1	..	..	..	3	..	25	..
2		1/2	..	6	1	..	..	11	..	7	..
3		1/3	..	3	1	..	..	2	..	2	..
4		1/4	..	2	..	..	..	..	..	6	2
5		1/6	..	..	..	..	..	..	..	3	..
6		1/7	..	..	..	..	..	..	..	5	..
7		1/8	..	..	..	..	..	..	..	1	..
			Total	..	12	2	..	..	16	..	49	2
8		2/5	..	..	3	..	..	..	2	..	7	..
9		2/9	..	..	3	..	..	..	3	6	24	16
10		2/10	..	..	1	..	..	..	..	..	5	1
11		2/11	..	..	..	..	..	..	20	70	37	10
12		2/12	..	..	..	..	..	..	..	..	..	..
13		2/13	..	..	4	1	..	..	..	..	29	12
14		2/14	..	..	..	..	..	..	..	..	4	2
15		2/15	..	..	1	..	..	..	..	..	32	24
16		2/16	..	..	1	..	..	..	1	..	5	1
17		2/17	..	..	..	..	..	..	..	..	21	14
			Total	..	13	1	..	..	26	76	164	80
18		3/18	..	..	..	..	..	..	3	8	6	..
19		3/19	..	..	1	..	..	..	35	54	30	..
20		3/20	..	..	..	..	..	..	13	24	44	..
21		3/21	..	..	..	..	..	..	..	3	3	..
22		3/22	..	..	1	..	..	..	4	3	78	..
			Total	..	2	..	..	..	55	92	161	..
23		4/23	..	..	5	..	..	..	5	31	52	..
24		4/24	..	..	4	..	..	..	10	58	23	..
25		4/25	..	..	4		..	..	14	57	19	2
26		4/26	..	..	..	..	..	..	32	208	96	2
			Total	..	1	..	..	..	61	354	190	4

CENSUS ABSTRACT—*cont.*

TALUK.

WORKERS.									
VI		VII		VIII		IX		X	
Construction.		Trade and Commerce.		Transport, Storage & Communications.		Other Services.		Non-workers.	
M	F	M	F	M	F	M	F	M	F
(29)	(30)	(31)	(32)	(33)	(34)	(35)	(36)	(37)	(38)
7	..	12	..	13	..	54	24	197	343
24	1	7	1	10	..	41	3	118	259
12	..	9	2	7	..	32	1	80	147
3	..	11	..	12	..	39	11	118	197
1	..	5	..	1	..	11	5	44	78
..	..	2	..	1	..	47	12	279	229
..	..	..	..	..	..	..	..	10	8
47	1	46	4	44	..	224	56	846	1,261
1	..	18	1	10	..	27	3	73	165
10	..	36	14	16	..	38	6	147	299
32	..	4	..	7	..	22	9	131	242
43	..	7	3	19	7	31	14	150	238
..	..	1	..	..	..	..	..	..	2
8	..	8	..	10	..	14	..	165	205
3	..	..	..	2	..	18	10	36	66
6	..	30	1	4	..	12	..	94	249
6	..	1	..	1	..	4	..	67	195
1	..	15	1	6	..	12	1	40	77
110	..	120	20	75	7	178	43	903	1,738
2	..	2	..	1	..	2	1	13	22
12	..	44	8	14	..	26			283
	..	44	3	6	..	24	5	1	352
3	..	..	..	6	..	8	5	6	78
..	..	7	..	3	..	11	2	114	201
27	..	97	11	30	..	71	17	528	936
..	..	22	..	7	..	20	3	133	236
9	1	29	1	12	..	25		104	230
3	..	30	1	12	..	22		110	164
2	..	47	2	5	1	6	1	128	132
4	1	148	5	36	1	73	11	475	762

URBAN BLOCKWISE PRIMARY

6. TIRUNELVELI

Serial number.	Location Code No.	Name of Town/Ward/ Enumerator's Block No.	Area of Town in Sq. km.	Occupied Residential Houses.	Number of House-holds.	Total Population including Institutional and Houseless Population.		
						P	M	F
(1)		(2)	(3)	(4)	(5)	(6)	(7)	(8)
		XXVIII. MELAPALAYAM (M)—*cont.*						
27		**Ward/E.B. No.** 5/27	..	55	64	357	166	191
28		5/28	..	117	126	340	185	155
29		5/29	..	55	65	383	179	204
30		5/30	..	61	79	440	221	219
31		5/31	..	63	73	396	199	197
		Total	..	**351**	**407**	**1,916**	**950**	**966**
32		6/32	..	47	55	266	115	151
33		6/33	..	63	80	453	211	242
34		6/34	..	62	63	485	243	242
35		6/35	..	20	20	131	59	72
36		6/36	.	95	125	691	320	371
		Total	.. ..	**287**	**343**	**2,026**	**948**	**1,078**
37		7/37	.	60	65	365	184	181
38		7/38	..	55	79	459	245	214
39		7/39	..	75	94	553	262	291
40		7/40	..	74	98	545	264	281
41		7/44	..	10	10	46	19	27
		Total	.. ..	**274**	**346**	**1,968**	**974**	**994**
42		8/42	..	1	1	1	1	..
43		8/47	..	29	35	178	102	76
44		8/49	..	24	25	122	52	70
45		8/50	..	117	142	737	361	376
46		8/51	..	82	90	534	260	274
47		8/52	..	63	90	452	217	235
48		8/54	..	7	7	25	13	12
		Total	.. ..	**323**	**390**	**2,049**	**1,006**	**1,043**
49		9/46	..	20	22	103	55	48
50		9/48	..	97	128	622	277	345
51		9/53	..	127	129	585	267	318
52		9/55 — — —	—	96	114	494	237	257
53		9/56	..	49	53	218	103	115
		Total	.. ..	**389**	**446**	**2,022**	**939**	**1,083**

CENSUS ABSTRACT—*cont.*

TALUK.

Scheduled Castes.		Scheduled Tribes.		Literate and Educated Persons		WORKERS					
						Total Workers (i—ix).		I Cultivators.		II Agricultural Labourers	
M	F	M	F	M	F	M	F	M	F	M	F
(9)	(10)	(11)	(12)	(13)	(14)	(15)	(16)	(17)	(18)	(19)	(20)
..	..	..	..	92	22	89	101	1	..	..	..
..	..	..	..	108	27	111	93	1	..	..	..
..	..	..	..	128	45	94	121	1	..	..	..
..	..	..	..	154	66	110	106	3	..	..	..
..	..	..	..	142	46	118	112	6	..	—	..
..	..	..	..	624	206	522	533	12	—	—	..
	..	..	..	90	33	66	74	6	..	..	..
	..	..	..	138	54	124	149	..	..	..	..
	..	..	..	140	34	133	120	..	..	2	..
		..	..	31	7	36	39	..	..	..	..
		..	..	176	63	166	165	..	..	1	..
..	..	..	..	575	191	525	547	6	..	3	..
	..	..	..	117	29	82	88	5	..	..	..
	..	..	..	149	44	115	99	4	..	..	..
	..	..	..	185	62	122	161	4	..	..	..
	..	..	..	180	66	105	120	6	..	..	..
..	..	..	..	10	10	7	2	2	1	..	..
..	..	..	..	641	211	431	470	21	1	..	..
..	..	..	..	1	—	1	—	—	..	..	—
..	..	..	..	56	8	70	52	—	..	—	..
52	70	..	..	29	27	15	38	5	..	8	37
2	1	..	..	210	60	203	203	7	..	4	1
..	..	..	..	150	19	151	149	2	—	—	—
—	—	—	—	132	30	124	111	3	—	—	—
..	—	..	..	9	3	7	4	—	—	—	—
54	71	—	..	587	147	571	557	17	—	12	38
..	—	—	—	28	13	20	11	4	—	—	—
—	—	..	..	131	38	152	245	2	—	—	—
—	—	—	—	151	70	153	64	12	—	—	—
..	—	..	—	155	90	127	62	8	—	5	..
..	—	..	—	66	39	64	37	5	—		
—	—	..	..	531	250	516	419	2	—		..

Serial Number	Location Code No.	Name of Town/Ward/ Enumerator's Block No.		WORKERS. III Livestock, Forestry, Fishing, Hunting, Plantations, Orchards & Allied activities.		IV Mining and Quarrying.		(V) Manufacturing, Processing, Servicing and Repairs (a) Household Industry.		(b) Other than Household Industry.	
				M	F	M	F	M	F	M	F
		XXVIII. MELAPALAYAM (M)—*cont.*		(21)	(22)	(23)	(24)	(25)	(26)	(27)	(28)
27		Ward/E.B. No. 5/27	..	..	..	..	..	35	101	6	..
28		5/28	..	..	1	..	..	51	92	14	..
29		5/29	..	..	..	..	..	60	121	11	..
30		5/30	..	..	..	..	..	55	106	17	..
31		5/31	..	..	..	..	..	41	112	15	..
			Total	..	1	..	..	242	532	63	..
32		6/32	..	..	..	..	..	35	74	7	..
33		6/33	..	..	..	..	..	106	149	11	..
34		6/34	..	..	..	..	..	105	120	2	..
35		6/35	..	..	..	..	..	33	39	..	..
36		6/36	..	..	..	..	..	126	164	5	..
			Total	..	..	..	..	405	546	25	..
37		7/37	..	..	..	..	..	49	88	4	..
38		7/38	..	..	..	..	..	47	99	8	..
39		7/39	..	..	..	..	..	77	161	1	..
40		7/40	..	..	..	..	..	40	120	9	..
41		7/44	..	..	..	..	..	..	1	4	..
			Total	..	..	..	..	213	469	26	..
42		8/42	..	..	..	..	..	..	..	..	..
43		8/47	..	..	..	..	..	59	52	4	..
44		8/49	..	..	..	..	..	..	1	1	1
45		8/50	..	..	..	..	..	135	200	10	..
46		8/51	..	..	..	..	..	120	149	10	..
47		8/52	..	..	..	..	..	84	111	12	..
48		8/54	..	..	..	..	..	..	4	7	..
			Total	..	..	..	..	398	517	44	1
49		9/46	..	..	1	..	..	4	7	3	2
50		9/48	..	..	..	..	..	113	245	8	..
51		9/53	..	..	14	..	..	17	52	35	3
52		9/55	..	..	2	..	..	22	56	31	..
53		9/56	..	..	..	..	..	6	29	18	..
			Total	..	17	..	..	162	389	95	5

CENSUS ABSTRACT—*cont.*

TALUK.

WORKERS									
VI		VII		VIII		IX		X	
Construction		Trade and Commerce		Transport, Storage & Communications		Other Services		Non-workers	
M (29)	F (30)	M (31)	F (32)	M (33)	F (34)	M (35)	F (36)	M (37)	F (38)
..	..	31	..	1	..	15	..	77	90
..	..	36	..	..	..	8	1	74	62
..	..	14	..	2	..	6	..	85	83
..	..	21	..	2	..	12	..	111	113
..	..	45	..	2	..	9	..	81	85
..	..	147	..	7	..	50	1	428	433
..	..	17	..	..	..	1	..	49	77
..	..	5	..	..	..	2	..	87	93
..	..	21	..	..	..	3	..	110	122
..	..	3	..	..	..	..	..	23	33
..	..	18	..	2	..	14	1	154	206
..	..	64	..	2	..	20	1	423	531
..	..	22	..	..	..	2	..	102	93
..	..	37	..	1	..	18	..	130	115
..	..	37	..	..	..	3	..	140	130
..	..	34	..	2	..	14	..	159	161
..	..	..	..	..	..	1	..	12	25
..	..	130	..	3	..	38	..	543	524
..	..	..	..	..	..	1	..	..	..
..	..	4	..	..	..	3	..	32	24
..	..	..	..	1	..	..	..	37	32
..	..	39	..	3	..	5	1	158	173
..	..	12	..	..	..	7	..	109	125
..	..	12	..	1	..	12	..	93	124
..	..	..	..	..	..	..	..	6	8
..	..	67	..	5	..	28	1	435	486
..	..	7	1	..	..	1	1	35	37
..	..	15	..	1	..	13	..	125	100
5	..	33	7	9	1	28	1	114	254
1	..	41	4	8	..	12	2	110	195
1	..	21	6	2	1	9	1	39	78
7	..	117	18	20	2	63	5	423	664

URBAN BLOCKWISE PRIMARY

6. TIRUNELVELI

Serial Number.	Location Code No.	Name of Town/Ward/ Enumerator's Block No.	Area of Town in Sq. Km.	Occupied Residential Houses.	Number of House-holds.	Total Population including Institutional and Houseless Population.		
						P	M	F
(0)	(1)	(2)	(3)	(4)	(5)	(6)	(7)	(8)
		XXVIII. MELAPALAYAM (M)—*cont.*						
54		Ward/E.B. No. 10/58		75	86	381	176	205
55		10/60		73	82	397	199	198
56		10/62		58	61	451	212	239
57		10/63		62	69	515	246	269
58		10/64		50	52	338	154	184
59		10/66		17	18	100	49	51
		Total		**335**	**368**	**2,182**	**1,036**	**1,146**
60		11/57		47	48	205	104	101
61		11/59		1	1	7	5	2
62		11/61		79	80	433	195	238
63		11/80		9	9	49	21	28
64		11/81		92	102	625	309	316
65		11/82		83	132	644	303	341
		Total		**311**	**372**	**1,963**	**937**	**1,026**
66		12/65		55	55	285	139	146
67		12/67		56	56	356	177	179
68		12/68		65	75	453	214	239
69		12/69		79	86	508	238	270
70		12/74		49	50	309	143	166
		Total		**304**	**322**	**1,911**	**911**	**1,000**
71		13/70		64	73	425	212	213
72		13/71		72	72	476	228	248
73		13/72		68	68	480	238	242
74		13/73		67	72	395	173	222
75		13/76		1	1	3	1	2
76		13 /77..		3	3	16	11	5
		Total		**275**	**279**	**1,795**	**863**	**932**

CENSUS ABSTRACT—*cont.*

TALUK.

Scheduled Castes		Scheduled Tribes		Literate and Educated Persons		WORKERS: Total Workers (i—ix)		WORKERS: I Cultivators		WORKERS: II Agricultural Labourers	
M	F	M	F	M	F	M	F	M	F	M	F
(9)	(10)	(11)	(12)	(13)	(14)	(15)	(16)	(17)	(18)	(19)	(20)
..	..	..	..	139	67	89	90	4	..	..	..
..	..	..	..	160	69	117	84	19	..	..	..
..	..	..	..	95	25	118	139	2	..	..	..
..	..	..	..	121	62	147	161	..	..	..	..
..	..	..	..	85	16	94	126	1	..	..	..
..	..	..	..	36	13	23	28	..	..	..	..
..	..	..	..	**636**	**252**	**588**	**628**	**26**	..	..	..
..	..	..	..	66	20	28	3	5	..	..	..
..	..	..	..	5	1	4	1	..	..	..	..
..	..	..	..	147	98	95	79	6	..	..	..
..	..	..	..	16	3	14	..	..	..	..	..
..	..	..	..	218	104	153	162	11	2	..	..
..	..	..	..	170	48	120	101	..	..	1	..
..	..	..	..	**622**	**274**	**414**	**346**	**22**	**2**	**1**	..
..	..	..	..	80	39	71	64	2	..	..	..
..	..	..	..	97	37	78	64	1	..	..	..
..	..	..	..	110	27	108	133	..	..	..	..
..	..	..	..	101	33	138	159	..	..	..	..
67	67	..	..	56	17	59	75	..	..	..	..
67	**67**	..	..	**444**	**153**	**454**	**495**	**3**	..	..	..
..	..	..	..	114	27	100	116	..	..	..	..
..	..	..	..	119	38	129	160	1	..	..	..
..	..	..	..	116	32	107	141	3	..	..	..
..	..	..	..	109	47	95	113	1	..	..	..
..	..	..	..	1	..	1	..	..	..	..	..
4	1	..	..	5	1	4	1	..	..	..	..
4	**1**	..	..	**464**	**145**	**436**	**531**	**5**	..	..	..

URBAN BLOCKWISE PRIMARY

6. TIRUNELVELI

Serial number	Location Code No.	Name of Town/Ward/ Enumerator's Block No.	WORKERS							
			III Livestock, Forestry, Fishing, Hunting, Plantations, Orchards & Allied activities		IV Mining and Quarrying		(V) Manufacturing, Processing, Servicing and Repairs			
							(a) Household Industry		(b) Other than Household Industry.	
			M	F	M	F	M	F	M	F
		XXVIII. MELAPALAYAM (M)—*contd.*	(21)	(22)	(23)	(24)	(25)	(26)	(27)	(28)
54		Ward/E.B. No. 10/58	..	..	..	..	10	88	17	..
55		10/60	..	..	..	..	23	84	16	..
56		10/62	..	..	..	..	82	138	5	..
57		10/63	..	..	..	..	91	160	18	..
58		10/64	..	..	..	..	75	126	6	..
59		10/66	..	..	..	..	4	28	3	..
		Total	..	..	..	..	285	624	65	..
60		11/57	..	..	..	..	5	2	5	..
61		11/59	..	..	..	..	..	1	..	..
62		11/61	..	..	..	..	7	79	29	..
63		11/80	..	..	..	..	..	..	1	..
64		11/81	..	..	..	..	54	159	27	..
65		11/82	..	..	..	..	50	71	29	30
		Total ..		..	..	..	116	312	91	30
66		12/65	..	..	..	..	21	64	10	..
67		12/67	..	..	..	..	13	64	11	..
68		12/68	..	..	..	..	50	133	7	..
69		12/69	..	..	..	..	72	156	12	..
70		12/74	..	..	..	..	23	58	4	..
		Total	..	..	..	..	179	475	44	..
71		13/70	..	..	..	..	38	116	23	..
72		13/71	..	..	..	..	74	155	8	..
73		13/72	..	..	..	..	70	141	5	..
74		13/73	..	..	..	..	54	112	10	..
75		13/76	..	..	..	..	1	..	..	..
76		13/77	..	..	..	..	1	1	..	..
		Total	..	..	..	..	238	525	46	

CENSUS ABSTRACT—*cont.*

T ALUK.

WORKERS.									
VI		VII		VIII		IX		X	
Construction		Trade and Commerce		Transport, Storage & Communications		Other Services		Non-Workers	
M	F	M	F	M	F	M	F	M	F
(29)	(30)	(31)	(32)	(33)	(34)	(35)	(36)	(37)	(38)
..	..	43	2	6	..	9	..	87	115
..	..	53	..	..	..	6	..	82	114
..	..	19	..	1	..	9	1	94	100
..	..	27	..	1	..	10	1	99	108
..	..	8	..	1	..	3	..	60	58
1	..	10	..	4	..	1	..	26	23
1	..	160	2	13	..	38	2	448	518
..	..	8	1	1	..	4	..	76	98
..	..	4	..	..	..	..	..	1	1
..	..	40	..	3	..	10	..	100	159
..	..	2	..	..	..	11	..	7	28
..	..	52	..	..	..	9	1	156	154
..	..	30	..	2	..	8	..	183	240
..	..	136	1	6	..	42	1	528	680
..	..	33	..	1	..	4	..	68	82
..	..	44	..	2	..	7	..	99	115
1	..	39	..	1	..	10	..	106	106
..	..	42	3	3	..	9	..	100	111
..	..	14	1	..	..	18	16	84	91
1	..	172	4	7	..	48	16	457	505
..	..	34	..	2	..	3	..	112	97
..	..	42	5	1	..	3	..	99	88
..	..	20	..	2	..	7	..	131	101
..	..	21	..	2	..	7	1	78	109
..	..	..	..	..	..	..	..	..	2
..	..	2	..	1	..	..	..	7	4
..	..	119	5	8	..	20	1	427	401

Serial Number.	Location Code N.	Name of Town/Ward/ Enumerator's Block No.	Area of Town in Sq. Km.	Occupied Residential Houses.	Number of House-holds.	Total Population including Institutional and Houseless Population		
						P	M	F
(0)	(1)	(2)	(3)	(4)	(5)	(6)	(7)	(8)
		XXVIII. MELAPALAYAM (M)—*contd.*						
77		Ward/E.B. No 14/83		39	68	335	163	172
78		14/84		81	126	660	342	318
79		14/85		43	54	344	178	166
80		14/86		31	35	202	98	104
81		14/87		70	76	396	188	208
		Total	..	264	359	1,937	969	968
82		15/95		57	74	411	186	225
83		15/96		54	72	385	166	219
84		15/97		61	73	479	219	260
85		15/98		57	65	383	173	210
		Total	..	229	284	1,658	744	914
86		16/75		62	70	322	163	159
87		16/88		12	13	62	32	30
88		16/89		89	99	563	255	308
89		16/90		129	136	747	361	386
90		16/91		98	109	631	297	334
91		16/92		12	12	68	27	41
92		16/93		80	82	472	214	258
93		16/94		78	85	511	228	283
94		16/99		131	136	571	241	330
95		16/101		2	2	13	7	6
96		16/103		1	1	4	3	1
		Total		694	745	3,964	1,828	2,136
97		17/100		85	114	606	295	311
98		17/102		5	5	16	8	8
99		17/104		1	1	1	1	..
100		17/105		4	4	10	7	3
101		17/106		85	109	599	275	324
102		17/107		19	30	170	84	86
103		17/108		85	91	520	247	273
		Total		284	354	1,922	917	1,095

CENSUS ABSTRACT—*cont.*

TALUK.

Scheduled Castes.		Scheduled Tribes		Literate and Educated Persons.		WORKERS: Total Workers (I—IX)		I Cultivators.		II Agricultural Labourers	
M	F	M	F	M	F	M	F	M	F	M	F
(9)	(10)	(11)	(12)	(13)	(14)	(15)	(16)	(17)	(18)	(19)	(20)
..	..	..	..	99	19	33	74	..	..	..	..
..	..	..	..	205	40	138	73	8	..	..	..
..	..	..	..	114	37	91	81	5	..	..	..
..	..	..	..	65	21	49	51	5	..	1	..
..	..	..	..	109	38	87	118	..	..	..	..
..	..	..	..	592	155	398	397	18	..	1	..
..	..	..	..	135	59	102	127	..	..	..	..
..	..	..	..	109	48	89	129	..	..	..	..
1	..	..	..	111	46	79	103	8	..	..	..
..	..	..	..	127	71	78	95	5	..	..	..
1	..	..	..	482	224	348	454	13	..	..	..
151	155	..	..	79	23	93	12	52	1	5	..
..	..	..	..	24	9	24	13	..	..	..	..
..	..	..	..	175	97	132	154	2	..	..	..
1	2	..	..	182	45	188	227	..	..	1	..
..	..	..	..	236	115	161	189	1	..	..	..
..	..	..	..	18	13	15	22	..	..	..	..
..	..	..	..	139	83	105	117	..	..	..	..
..	..	..	..	155	72	115	147	9	..	1	..
203	302	..	..	184	157	99	124	11	..	30	160
..	..	..	..	5	4	5	..	..	..	..	..
..	..	..	..	1	1	1	..	..	..	..	..
355	459	..	..	1,198	619	938	1,005	75	1	37	106
..	..	..	..	182	87	144	163	4	..	..	..
..	..	..	..	6	5	7	1	..	..	..	..
..	..	..	..	1	..	1	..	..	..	..	..
..	..	..	..	6	1	6	2	..	..	..	..
..	..	..	..	200	93	129	174	1	..	..	..
..	..	..	..	51	10	47	44	..	..	..	..
..	..	..	..	149	60	135	158	..	..	..	..
..	..	..	..	595	256	469	542	5	..	..	..

URBAN BLOCKWISE PRIMARY

6. TIRUNELVELI

Serial Number	Location Code No.	Name of Town/Ward/ Enumerator's Block No.	WORKERS							
			III Livestock, Forestry, Fishing, Hunting, Plantations, Orchards & Allied activities.		IV Mining and Quarrying		(V) Manufacturing, Processing, Servicing and Repairs			
							(a) Household Industry.		(b) Other than Household Industry.	
			M	F	M	F	M	F	M	F
			(21)	(22)	(23)	(24)	(25)	(26)	(27)	(28)
	XXVIII.	MELAPALAYAM(M)—*cont.*								
77		Ward/E.B. No. 14/83	..	..	..	..	14	74	4	..
78		14/84	..	..	..	..	72	73	19	..
79		14/85	..	..	..	..	43	81	13	..
80		14/86	..	..	..	..	23	51	2	..
81		14/87	..	..	..	..	50	118	13	..
		Total	..	..	..	..	202	397	51	..
82		15/95	..	..	..	..	37	127	15	..
83		15/96	..	..	..	..	47	129	11	..
84		15/97	..	..	..	..	22	103	16	..
85		15/98	..	..	..	..	27	95	5	..
		Total	..	..	..	..	133	454	47	..
86		16/75	..	..	..	..	..	..	2	2
87		16/88	..	..	..	..	3	12	10	..
88		16/89	..	..	..	..	63	153	20	1
89		16/90	..	..	..	..	118	226	15	..
90		16/91	..	..	..	..	96	189	11	..
91		16/92	..	..	..	..	6	22	1	..
92		16/93	..	..	..	..	56	117	17	..
93		16/94	..	..	..	..	58	147	16	..
94		16/99	..	..	..	..	10	9	20	1
95		16/101 ..	..	..	..	..	..	..	1	..
96		16/103 ..	..	..	..	..	..	..	..	..
		Total	..	..	..	..	410	875	113	4
97		17/100 ..	2	..	..	..	87	162	18	..
98		17/102 ..	1	..	..	..	1	..	3	..
99		17/104 ..	..	..	..	..	..	..	1	..
100		17/105 ..	1	..	..	..	..	2	1	..
101		17/106 ..	1	..	..	..	99	173	3	1
102		17/107 ..	..	..	..	..	37	44	4	..
103		17/108 ..	..	..	..	..	94	158	5	..
		Total	5	..	..	..	318	539	35	1

CENSUS ABSTRACT—*cont.*
TALUK.

WORKERS									
VI		VII		VIII		IX		X	
Construction		Trade and Commerce		Transport, Storage & Communications		Other Services		Non-workers	
M	F	M	F	M	F	M	F	M	F
(29)	(30)	(31)	(32)	(33)	(34)	(35)	(36)	(37)	(38)
..	..	13	..	..	..	2	..	130	98
..	..	32	..	1	..	6	..	204	245
..	..	17	..	4	—	9	..	87	85
..	..	17	..	..	..	1	—	49	53
..	..	19	..	1	—	4	..	101	90
..	..	98	..	6	..	22	..	571	571
..	..	44	..	1	..	5	..	84	98
..	..	19	..	3	..	9	..	77	90
..	..	25	..	1	..	7	..	140	157
..	..	26	..	2	..	13	—	95	115
..	..	114	—	7	—	34	—	396	460
..	..	5	..	7	..	22	9	70	147
..	..	8	1	1	..	2	..	8	17
..	..	27	..	1	..	19	..	123	154
1	..	43	..	2	—	8	1	173	159
..	..	44	..	4	—	5	..	136	145
..	..	8	..	—	—	..	..	12	19
..	..	25	..	—	—	7	..	109	141
..	—	22	—	—	—	9	..	113	136
..	..	10	..	11	—	7	3	142	206
..	—	4	—	—	—	..	..	2	6
..	—	1	—	—	—	..	..	2	1
1	..	197	1	26	..	79	18	890	1,131
..	..	29	1	..	..	4	..	151	148
..	..	..	..	2	..	..	..	1	7
..	..	.	..	..	..	..	..		..
..	..	3	..	1	..	..	..	1	1
..	..	17	..	1	..	7	1	146	150
..	..	6	..	..	..	..	..	37	42
..	..	32	..	..	..	4	..	112	115
..	..	87	1	4	..	15	1	448	463

URBAN BLOCKWISE PRIMARY

6. TIRUNELVELI

Serial Number.	Location Code No.	Name of Town/Ward/ Enumerator's Block No.		Area of Town in Sq. Km.	Occupied Residential Houses.	Number of House-holds.	Total Population including Institutional and Houseless Population		
							P	M	F
(0)	(1)	(2)		(3)	(4)	(5)	(6)	(7)	(8)
	XXVIII. MELAPALAYAM (M)—*cont.*								
104	Ward/E.B. No.	18/109	..	..	24	25	167	78	89
105		18/110	..	..	69	79	458	210	248
106		18/111	..	..	50	57	345	162	183
107		18/112	..	..	17	20	105	41	64
108		18/122	..	..	3	3	14	6	8
109		18/130	..	..	80	90	454	213	241
110		18/133	..	..	85	89	358	136	222
			Total	..	328	363	1,901	846	1,055
111		19/113	..	..	16	17	101	52	49
112		19/114	..	..	96	109	641	295	346
113		19/115	..	..	17	17	131	63	68
114		19/116	..	..	107	123	667	289	378
115		19/123	..	..	1	1	5	3	2
116		19/132	..	..	1	1	8	2	6
117		19/134	..	..	46	56	362	169	193
118		19/135	..	..	25	25	170	73	97
			Total	..	309	349	2,085	946	1,139
119		20/117	..	..	107	116	653	296	357
120		20/121	..	..	62	65	409	183	226
121		20/137	..	..	1	1	1	1	..
122		20/138	..	..	41	41	199	91	108
123		20/139	..	..	64	72	418	205	213
124		20/140	..	..	75	84	482	222	260
			Total	..	350	379	2,162	998	1,164
125		21/118	..	..	13	13	71	32	39
126		21/119	..	..	57	72	384	175	209
127		21/120	..	..	47	57	322	159	163
128		21/126	..	..	1	1	5	3	2
129		21/128	..	..	54	60	356	155	201

CENSUS ABSTRACT—*cont.*

TALUK.

Scheduled Castes		Scheduled Tribes		Literate and Educated Persons		WORKERS					
						Total Workers (i—ix)		I Cultivators		II Agricultural Labourers.	
M	F	M	F	M	F	M	F	M	F	M	F
(9)	(10)	(11)	(12)	(13)	(14)	(15)	(16)	(17)	(18)	(19)	(20)
..	..	..	..	53	28	41	44	..	—	..	..
..	..	..	..	135	65	122	114	1	—	..	..
3	2	..	..	111	76	43	33	4	—	..	—
..	..	..	..	28	26	14	15	1	—	..	..
..	..	..	..	5	5	3	3	1	..	..	..
..	..	..	..	116	47	111	102	13	3	..	..
135	218	..	..	74	97	47	88	5	9	22	64
138	220	..	..	522	344	381	399	25	12	22	64
..	..	..	..	37	16	12	7	4	—	..	..
..	..	..	..	219	148	134	159	6	1	..	..
..	..	..	..	34	3	25	27	..	..	..	..
..	..	..	..	172	54	107	161	1	..	..	..
..	..	..	..	2	2	1	..	..	..	..	..
..	..	..	..	2	5	2	4	..	..	..	..
..	..	..	..	100	45	88	92	..	..	..	..
..	..	..	..	39	34	32	42	2	..	..	2
..	..	..	..	605	307	401	492	13	1	..	2
..	..	..	..	198	82	134	190	—	—	..	..
..	—	..	..	120	42	79	101	—	—	..	..
..	—	..	..	..	..	1	..	—	—	—	—
1	2	..	..	65	40	40	39	6	—	—	..
..	—	..	..	115	41	117	102	—	—	..	—
..	—	..	..	142	71	131	145	—	—	—	—
1	2	..	..	640	276	502	577	6	5	3	2
..	..	..	..	24	5	10	18	..	..	..	..
..	..	..	..	76	13	59	103	5	..	..	..
..	..	..	..	100	23	56	83	1	..	..	..
..	..	..	..	3	1	2	..	..	..	..	..
..	..	..	..	89	36	60	84	..	..	..	..

URBAN BLOCKWISE PRIMARY

6. TIRUNELVELI

Serial Number	Location Code No.	Name of Town/Ward/ Enumerator's Block No.		WORKERS. III Livestock, Forestry, Fishing, Hunting, Plantations, Orchards and Allied activities. M	F	IV Mining and Quarrying M	F	V Manufacturing, Processing, Servicing and Repairs (a) Household Industry. M	F	(b) Other than Household Industry M	F
				(21)	(22)	(23)	(24)	(25)	(26)	(27)	(28)
		XXVIII. MELAPALAYAM (M)—*cont.*									
104	Ward/E,B. No.	18/109	..	..	..	..	..	30	44	3	..
105		18/110	..	...	1	...	..	89	114	8	...
106		18/111	..	..	..	..	..	15	32	5	..
107		18/112	..	..	..	..	..	4	15	2	..
108		18/122	..	..	..	..	..	..	3	1	..
109		18/130	..	...	..	..	..	3	64	32	1
110		18/133	..	...	...	..	..	2	12	3	..
			Total	...	1	..	..	143	284	54	1
111		19/113	...	...	..	..	..	4	7	2	..
112		19/114	..	..	..	..	..	47	158	21	..
113		19/115	...	...	..	..	..	10	27	6	..
114		19/116	..	..	..	..	..	39	159	6	1
115		19/123	...	..	..	..	..	..	..	..	..
116		19/132	..	..	..	..	..	..	4	..	..
117		19/134	..	..	1	..	..	44	91	5	..
118		19/135	..	..	..	..	..	1	..	12	40
			Total	..	1	..	..	145	446	52	41
119		20/117	..	..	..	..	..	65	189	14	..
120		20/121	..	..	..	..	..	38	97	2	2
121		20/137	..	..	..	..	..	..	..	..	..
122		20/138	..	..	..	..	..	1	7	6	16
123		20/139	...	..	3	..	..	81	101	1	..
124		20/140	..	..	..	..	..	87	145	—	—
			Total	..	3	..	..	272	539	23	18
125		21/118	..	..	..	..	..	..	18	3	—
126		21/119	..	..	..	..	..	38	103	1	..
127		21/120	...	..	..	..	..	31	83	6	..
128		21/126	..	..	..	..	..	..	..	..	..
129		21/128	..	..	..	..	..	21	84	7	..

CENSUS ABSTRACT—*cont.*

TALUK.

WORKERS									
VI		VII		VIII		IX		X	
Construction		Trade and Commerce		Transport, Storage & Communications		Other Services		Non-workers	
M	F	M	F	M	F	M	F	M	F
(29)	(30)	(31)	(32)	(33)	(34)	(35)	(36)	(37)	(38)
..	..	7	..	..	..	1	..	37	45
..	..	18	..	2	..	3	..	88	134
..	..	14	..	1	..	4	1	119	150
..	..	6	..	..	..	1	..	27	49
..	..	1	..	..	..	..	..	3	5
..	..	40	9	2	..	21	25	102	139
..	..	2	..	3	..	10	3	89	134
..	..	88	9	8	..	40	29	465	656
..	..	1	..	..	..	1	..	40	42
..	..	32	..	..	..	26	..	161	187
..	..	7	..	..	..	2	..	38	41
..	..	43	..	1	..	17	1	182	217
..	..	1	..	..	..	...	..	2	2
..	..	2	..	..	...	...	..	...	2
..	..	28	..	3	..	7	1	81	101
..	..	5	..	4	..	8	..	41	55
..	..	119	..	8	..	63	2	545	647
..	..	34	..	2	..	19	1	162	167
..	..	29	..	..	..	10	2	104	125
..	..	..	..	..	..	...	...	..	..
..	..	12	5	..	..	13	4	51	69
..	..	27	1	..	..	5	..	88	111
..	..	39	..	1	..	4	..	91	115
..	..	141	6	3	..	51	7	496	587
...	..	3	..	..	..	4	..	22	21
..	..	13	..	1	..	1	..	116	106
..	..	11	..	2	..	5	..	103	80
...	..	2	..	..	..	..	..	1	2
...	..	23	..	1	..	8	..	95	117

URBAN BLOCKWISE PRIMARY

6. TIRUNELVELI

Serial Number.	Location Code No.	Name of Town/Ward/ Enumerator's Block No.			Area of Town in Sq. Km.	Occupied Residential Houses	Number of House-holds	Total Population including Institutional and Houseless Population.		
								P	M	F
(0)	(1)	(2)			(3)	(4)	(5)	(6)	(7)	(8)
		XXVIII. MELAPALAYAM (M)—*cont.*								
130		Ward/E.B. No, 21/129	..	..	..	47	54	322	148	174
131		21/141	..	..	..	91	93	389	186	203
132		21/142	..	..	..	102	102	491	249	242
133		21/143	..	..	..	89	103	443	224	219
134		21/144	..	..	..	21	22	83	37	46
135		21/145	..	..	..	55	57	253	122	131
136		21/146	..	..	..	47	51	232	112	120
			Total	..	..	624	685	2,351	1,602	1,749
		Town	Total	..	16·87	8,150	9,282	47,731	22,724	25,007

CENSUS ABSTRACT—*cont.*

TALUK.

Scheduled Castes		Scheduled Tribes		Literate and Educated Persons		WORKERS					
						Total Workers (i—ix)		I Cultivators		II Agricultural Labourers	
M	F	M	F	M	F	M	F	M	F	M	F
(9)	(10)	(11)	(12)	(13)	(14)	(15)	(16)	(17)	(18)	(19)	(20)
..	..	..	..	83	16	61	91	..	..	..	..
..	..	..	..	110	49	101	8	3	..	2	..
109	112	..	..	77	11	147	37	8	..	109	35
56	50	..	..	85	23	145	76	54	3	42	68
35	43	..	..	7	3	25	32	12	2	12	30
12	14	..	..	85	51	68	29	11	3	15	17
101	107	..	..	60	15	72	73	35	2	27	67
313	326	..	..	799	246	806	634	129	10	207	217
1,530	1,800	..	..	13,894	6,299	11,258	9,988	538	46	635	539

URBAN BLOCKWISE PRIMARY

6. TIRUNELVELI

Serial Number.	Location Code No.	Name of Town/Ward/ Enumerator's Block No.	WORKERS							
			III Livestock, Forestry, Fishing, Hunting, Plantations, Orchards & Allied activities.		IV Mining and Quarrying		V Manufacturing, Processing, Servicing and Repairs			
							(a) Household Industry.		(b) Other than Household Industry	
			M	F	M	F	M	F	M	F
			(21)	(22)	(23)	(24)	(25)	(26)	(27)	(28)
	XXVIII. MELAPALAYAM (M)—*cont.*									
130	Ward/E.B. No.	21/129	..	..	..	..	31	90	4	..
131		21/141	1	1	..	..	42	6	19	..
132		21/142	..	..	..	..	..	1	4	..
133		21/143	3	..	..	..	2	2	7	...
134		21/144	..	..	..	..	..	..	1	—
135		21/145	..	..	..	..	6	5	9	4
136		21/146	..	..	..	..	3	4	..	—
		Total ..	4	1	..	..	174	396	61	4
		Town Total —	72	4	...	...	4,193	3,841	1,499	191

CENSUS ABSTRACT—*cont.*

TALUK.

WORKERS									
VI		VII		VIII		IX		X	
Construction		Trade and Commerce		Transport, Storage & Communications		Other Services		Non-workers	
M	F	M	F	M	F	M	F	M	F
(29)	(30)	(31)	(32)	(33)	(34)	(35)	(36)	(37)	(38)
.	.	23	..	..	..	3	..	87	83
11	.	12	1	2	..	9	..	85	195
2	..	10		7	..	7	1	102	205
1	1	-		5	..	6	1	79	143
	..	..		..	..	..	..	12	14
	..	19	.	2	..	6	..	54	102
.	..	1		3	..	3	.	40	47
34	1	122	-	23	..	52	3	796	1 115
212	3	2,489	89	341	10	1,249	215	11,466	15,069

URBAN BLOCKWISE PRIMARY

6. TIRUNELVELI

Serial number.	Location Code No.	Name of Town/ ward/Enumerator's Block No.	Area of Town in Sq. Km.	Occupied Residential Houses	Number of House holds	Total Population including Institutional and Houseless Population		
						P	M	F
(0)	(1)	(2)	(3)	(4)	(5)	(6)	(7)	(8)
		XXIX. MELANATHAM (P)						
1	Ward/E.B. No.	1/431 Total		**66**	**66**	**259**	**122**	137
2		2/432 Total		**115**	**126**	**492**	**238**	254
3		3/433 Total		**109**	**129**	**471**	**218**	253
		Town Total ..	0·90	**290**	**321**	**1,222**	**578**	644
		XXX. PALAYAMKOTTAI (N.M.)						
1	Ward, E.B. No.	1 and 2/434		169	169	751	358	**393**
2		3 and 4/435		131	151	684	347	337
3		5/436		88	114	528	280	**248**
4		5/437		101	124	537	264	**273**
		Total		**189**	238	**1,065**	**544**	**521**
5		6/438		126	135	643	330	313
6		6/439		112	147	657	326	331
		Total		**238**	**282**	**1,300**	**656**	**644**
		Town Total ..	4·88	**727**	**840**	**3,800**	**1,905**	**1,895**
		XXXI. PALAYAMKOTTAI (M)						
1	Ward/E.B. No.	1/1		33	33	138	63	**75**
2		1/2		96	96	396	195	**201**
3		1/3		141	205	884	446	**438**
4		1/4		47	82	370	193	177
		Total		**317**	**416**	**1,788**	**897**	**891**
5		2/5		55	94	454	236	218
6		2/6		46	78	351	171	180
7		2/7		70	109	511	247	264
8		2/8		170	172	862	464	398
9		2/9		..	..	Uninhabited. ..		..
		Total		**341**	**453**	**2,178**	**1,118**	**1,060**

CENSUS ABSTRACT—*cont.*

TALUK.

Scheduled Castes.		Scheduled Tribes.		Literate and Educated Persons		WORKERS: Total Workers (i—ix)		I Cultivators		II Agricultural Labourers	
M	F	M	F	M	F	M	F	M	F	M	F
(9)	(10)	(11)	(12)	(13)	(14)	(15)	(16)	(17)	(18)	(19)	(20)
47	57	...	...	73	47	63	29	2	...	34	27
1	—	...	—	157	59	144	18	20	...	32	..
...	...	...	...	143	78	128	60	14	2	24	24
48	57	—	—	373	184	335	107	36	2	90	51
59	61	..	..	221	168	194	..	6	..	42	..
17	25	...	...	155	104	146	82	18	1	3	10
21	14	...	..	152	91	134	38	..	..	..	..
10	8	..	..	162	111	130	34	1	..	..	1
31	22	..	..	314	202	264	72	1	..	..	1
13	19	..	..	229	158	150	26	2	..	..	
4	4	..	..	225	147	168	10	3	..	..	.
17	23	..	..	454	305	318	36	5	..	..	..
124	131	..	..	1,144	779	922	190	30	1	45	11
59	67	..	..	41	28	34	5	7	..	11	5
183	191	..	..	103	35	110	33	14	..	56	32
55	62	..	...	266	196	204	22	6	..	1	..
..	..	..	...	154	115	96	7	1	..	4	..
297	320	..	...	564	374	444	67	28	..	72	37
..	..	..	..	189	134	113	1	4	..	1	..
..	..	..	..	127	106	75	1	7	..	7	..
..	..	..	..	197	161	109	7	1	..	..	..
9	..	..	..	364	258	259	17	21	1	49	2
..	..	..	..	..	Uninhabited.	..	..	..	..	..	..
9	..	..	.	877	659	553	26	73	1	1	2

URBAN BLOCKWISE PRIMARY

6. TIRUNELVELI

Serial Number	Location Code No.	Name of Town/Ward/ Enumerator's Block No.	WORKERS							
			III Livestock, Forestry, Fishing, Hunting, Plantations, Orchards and Allied activities		IV Mining and Quarrying.		(V) Manufacturing, Processing, Servicing and Repairs			
							(a) Household Industry		(b) Other than Household Industry	
			M	F	M	F	M	F	M	F
			(21)	(22)	(23)	(24)	(25)	(26)	(27)	(28)
		XXIX. MELANATHAM (P)—*cont.*								
1	Ward/E.B. No. 1/431	Total	..	..	..	..	..	..	3	..
2	2/432	Total	..	..	..	..	1	12	33	2
3	3/433	Total	..	1	..	..	3	21	34	6
		Town Total	..	1	..	..	4	33	70	8
		XXX. PALAYAMKOTTAI (N.M.)—*cont.*								
1	Ward/E.B. No. 1 and 2/434	.. .. ..	..	1	..	..	..	..	48	..
2	3 and 4/435	.. .. ..	..	1	..	2	..	2	29	4
3	5/436	.. .. ..	..	..	..	..	..	12	15	4
4	5/437	.. ..	..	2	..	..	..	..	43	14
		Total	..	2	..	..	..	12	58	17
5	6/438	.. ..	..	3	..	..	..	1	34	8
6	6/439	.. ..	..	1	..	..	..	1	54	3
		Total	..	4	..	..	..	2	88	11
		Town Total	..	8	..	2	..	16	223	32
		XXXI. PALAYAMKOTTAI (M)—*cont.*								
1	Ward/EB No.	1/1	..	2	..	..	..	..	1	..
2		1/2	..	..	..	..	..	..	1	..
3		1/3	..	..	..	..	..	..	32	..
4		1/4	..	..	..	..	1	..	10	..
		Total	..	2	..	..	1	..	44	..
5		2/5	..	..	..	..	..	..	18	..
6		2/6	..	..	..	..	..	..	11	..
7		2/7	..	..	..	..	4	1	10	..
8		2/8	..	..	..	..	..	..	44	1
9		2/9	..	..	..	Uninhabited	..	..	..	..
		Total	..	..	..	..	4	1	83	1

CENSUS ABSTRACT—*cont.*

TALUK.

WORKERS									
VI		VII		VIII		IX		X	
Construction		Trade and Commerce		Transport, Storage & Communications		Other Services		Non-workers	
M	F	M	F	M	F	M	F	M	F
(29)	(30)	(31)	(32)	(33)	(34)	(35)	(36)	(37)	(38)
1	..	11	..	3	..	9	2	59	108
3	..	26	1	14	..	15	3	94	236
4	2	28	4	8	..	12	1	90	193
8	2	65	5	25	..	36	6	243	537
..	..	32	..	11	..	54	..	164	393
14	..	45	1	12	6	20	10	201	255
51	18	21	3	18	7	17	1	146	210
13	6	27	4	19	3	25	5	134	239
64	24	48	7	37	10	42	6	280	449
8	2	25	3	24	..	53	8	180	287
14	2	46	2	22	1	27	2	158	321
22	4	71	5	46	1	80	10	338	608
100	28	196	13	106	17	196	26	983	1,705
1	..	..	..	6	..	6	..	29	70
2	..	4	..	25	..	8	1	85	168
14	1	36	3	25	..	90	18	242	416
3	..	12	1	7	..	58	6	97	170
20	1	52	4	63	..	162	25	453	824
..	..	34	..	24	..	32	1	123	217
..	..	16	..	6	..	28	1	96	179
1	..	24	..	16	..	53	6	138	257
1	..	41	1	18	2	85	10	205	381
..	..	..	..	Uninhabited		..	..	..	..
2	..	115	1	64	2	198	18	562	1,034

URBAN BLOCKWISE PRIMARY

6. TIRUNELVELI

Serial Number.	Location Code No.	Name of Town/Ward/ Enumerator's Block No.	Area of Town in Sq. Km.	Occupied Residential Houses	Number of House-holds	Total Population including Institutional and Houseless Population		
						P	M	F
(0)	(1)	(2)	(3)	(4)	(5)	(6)	(7)	(8)
		XXXI. PALAYAMKOTTAI (M)—*cont.*						
10	Ward, E.B. No.	3/11	..	22	22	116	59	57
11		3/13	..	115	154	713	345	368
12		3/14	..	167	167	750	361	389
13		3/18	..	88	88	423	210	213
		Total ..	..	**392**	**431**	**2,002**	**975**	**1,027**
14		4/15	..	**46**	88	450	213	237
15		4/16	..	30	82	384	189	195
16		4/17	..	75	133	589	302	287
17		4/19	..	122	126	543	269	274
18		4/20	..	34	34	154	78	76
		Total ..	..	**307**	**463**	**2,120**	**1,051**	**1,069**
19		5/21	..	105	122	552	268	284
20		5/22	..	146	152	660	330	330
21		5/23	..	35	44	217	112	105
22		5/24	..	129	159	679	331	348
		Total ..	..	**415**	**477**	**2,108**	**1,041**	**1,067**
23		6/10	..	**4**	5	28	11	17
24		6/12	..	44	45	289	179	110
25		6/25	..	55	69	838	502	336
26		6/26	..	120	143	676	336	340
27		6/27	..	70	88	355	177	178
		Total ..	..	**293**	**350**	**2,186**	**1,205**	**981**
28		7/29	..	149	151	652	304	**348**
29		7/30	..	80	80	354	167	187
30		7/32	..	18	38	166	83	83
		Total ..	..	**247**	**269**	**1,172**	**554**	**618**
31		8/31	..	93	95	422	221	201
32		8/33	..	36	122	599	316	283
33		8/34	..	94	115	476	242	234
34		8/35	..	45	93	386	200	186
35		8/36	..	32	39	183	82	101
36		8/37	..	119	122	548	291	257
37		8/38	..	107	130	556	271	285
38		8/39	..	90	94	445	220	225
		Total ..	..	**616**	**810**	**3,615**	**1,843**	**1,772**

CENSUS ABSTRACT—*cont.*

TALUK.

Scheduled Castes		Scheduled Tribes		Literate and Educated Persons		WORKERS					
						Total Workers (i—ix)		I Cultivators		II Agricultural Labourers	
M (9)	F (10)	M (11)	F (12)	M (13)	F (14)	M (15)	F (16)	M (17)	F (18)	M (19)	F (2
..	..	..	..	44	40	25	3	..	..	..	
..	..	..	..	289	280	154	18	17	2	..	
..	..	..	..	291	218	204	9	7	..	3	
..	..	..	..	175	143	83	8	1	..	1	
..	..	..	..	799	681	466	38	25	2	4	
..	..	..	..	159	141	100	13	2	..	..	
..	..	..	..	149	120	89	5	3	..	..	
..	..	..	..	248	188	147	17	5	1	..	
..	..	..	..	181	92	150	40	2	..	1	..
..	..	..	..	55	33	40	9	2	..	..	..
..	..	..	..	792	574	526	84	14	1	1	..
..	..	..	..	149	99	138	93	28	..	..	..
..	..	..	..	206	158	177	107	3	2	10	3
..	..	..	..	68	28	60	22	8	..	..	..
58	37	..	..	208	227	175	10	1	..	..	..
58	37	..	..	631	512	550	232	40	2	10	3
..	..	..	..	11	8	7	10	..	1	..	..
..	..	..	..	162	84	40	8	1	..	..	..
61	52	..	..	466	291	71	28	5	..	1	2
47	36	..	..	248	216	153	20	..	..	41	..
153	153	..	..	101	44	98	7	..	..	75	5
261	241	..	..	988	643	369	73	6	1	117	7
231	280	..	..	144	64	164	5	4	..	110	2
..	..	..	..	80	50	86	1	30	..	..	..
..	..	..	..	64	36	47	1	..	..	28	..
231	280	..	..	288	150	297	7	34	..	138	2
..	..	..	..	113	58	121	..	7	..	..	..
2	4	..	..	246	153	157	4	..	..	70	..
..	..	..	..	135	62	142	9	1	..	..	..
..	..	..	..	129	56	105	18	4	..	..	..
..	..	..	..	54	27	44	2	1	..	..	..
..	..	..	..	188	96	156	20	12	3	8	
236	243	..	..	174	96	176	5	1	..	134	1
..	..	..	..	171	116	111	4	5	1	2	
238	247	..	..	1,210	664	1,012	62	31	4	214	1

URBAN BLOCKWISE PRIMARY

6. TIRUNELVELI

Serial Number.	Location Code No.	Name of Town/Ward/ Enumerator's Block No.		WORKERS							
				III Livestock, Forestry, Fishing, Hunting, Plantations. Orchards and Allied activities		IV Mining and Quarrying.		(V) Manufacturing, Processing, Servicing and Repairs			
								(a) Household Industry		(b) Other than Household Industry	
				M (21)	F (22)	M (23)	F (24)	M (25)	F (26)	M (27)	F (28)
		XXXI. PALAYAMKOTTAI (M)—*cont.*									
10		Ward/E.B. No.	3/11 ..	..	..	..	..	..	..	5	..
11			3/13 ..	..	..	..	..	..	..	15	1
12			3/14 ..	..	..	..	..	6	..	59	1
13			3/18 ..	..	..	..	..	..	..	13	..
			Total	..	..	..	..	6	..	92	2
14			4/15 ..	..	..	..	..	10	..	29	..
15			4/16	..	..	..	..	..	..	17	1
16			4/17 ..	..	..	..	..	6	..	39	1
17			4/19 ..	14	..	..	..	..	..	24	27
18			4/20 ..	..	..	..	..	..	..	11	4
			Total	14	..	..	..	16	..	120	33
19			5/21 ..	..	..	..	..	..	5	4	10
20			5/22 ..	7	..	..	..	..	..	18	11
21			5/23 ..	..	..	..	..	..	..	18	15
22			5/24 ..	2	..	..	..	7	2	29	..
			Total	9	..	..	..	7	7	69	36
23			6/10 ..	..	..	..	..	..	..	..	..
24			6/12 ..	..	..	..	..	..	..	3	..
25			6/25 ..	1	..	..	..	..	..	7	..
26			6/26 ..	..	..	..	..	..	..	9	..
27			6/27 ..	..	..	..	..	..	..	4	..
			Total	1	..	..	..	..	..	23	..
28			7/29 ..	..	..	..	..	..	..	8	..
29			7/30 ..	..	..	..	..	..	..	3	..
30			7/32 ..	..	..	..	..	..	..	4	..
			Total	..	..	..	..	..	..	15	..
31			8/31 ..	..	..	..	..	..	..	19	..
32			8/33 ..	..	..	..	..	1	..	15	..
83			8/34 ..	..	..	..	..	60	5	8	..
34			8/35 ..	..	..	..	..	13	12	23	1
35			8/36 ..	..	..	..	..	..	..	3	..
36			8/37 ..	1	..	..	..	..	7	22	3
37			8/38 ..	..	..	..	..	3	..	6	..
38			8/39 ..	..	..	..	..	..	..	37	1
			Total	1	..	..	..	77	24	133	5

CENSUS ABSTRACT—*cont.*

TALUK—*cont.*

WORKERS									
VI		VII		VIII		IX		X	
Construction.		Trade and Commerce.		Transport, Storage & Communications.		Other Services.		Non-workers.	
M	F	M	F	M	F	M	F	M	F
(29)	(30)	(31)	(32)	(33)	(34)	(35)	(36)	(37)	(38)
..	..	15	..	1	..	4	3	34	54
1	..	28	1	40	1	53	13	191	350
1	..	46	..	30	2	52	6	157	380
..	..	25	..	10	..	33	8	127	20
2	..	114	1	81	3	142	30	509	899
..	..	19	..	20	..	20	13	113	224
..	..	24	..	12	..	33	4	100	190
1	..	31	7	25	..	40	8	155	270
3	..	38	3	20	..	48	10	119	234
1	..	12	..	6	..	8	5	38	67
5	..	124	10	83	..	149	40	525	985
4	..	10	..	9	..	83	78	130	191
2	..	27	2	21	..	89	89	163	223
..	..	11	3	7	..	16	4	52	83
5	..	13	..	24	..	94	8	156	338
11	..	61	5	61	..	282	179	491	835
..	..	..	..	1	..	6	9	4	7
..	..	12	..	9	..	15	8	139	102
..	..	15	..	6	..	36	26	431	308
2	..	18	..	17	..	66	20	183	320
..	..	2	..	10	..	7	2	79	171
2	..	47	..	43	..	130	65	836	908
2	..	8	..	12	..	20	3	140	343
..	..	6	..	3	..	44	1	81	186
1	..	4	..	3	..	7	1	36	82
3	..	18	..	18	..	71	5	257	611
14	..	23	..	41	..	17	..	100	201
1	..	12	..	18	..	40	4	159	279
6	..	40	4	7	..	20	..	100	225
16	4	30	..	9	..	10	1	95	168
3	..	13	1	5	..	19	1	38	99
40	2	42	5	7	..	24	..	135	237
4	..	6	..	6	..	16	4	95	280
14	..	20	..	4	..	29	2	109	221
98	6	186	10	97	..	175	12	831	1,710

URBAN BLOCKWISE PRIMARY

6. TIRUNELVELI

Serial Number.	Location Code No.	Name of Town/Ward/ Enumerator's Block No.	Area of Town in Sq. Km.	Occupied Residential Houses.	Number of House-holds.	Total Population including Institutional and Houseless Population.		
						P	M	F
(0)	(1)	(2)	(3)	(4)	(5)	(6)	(7)	(8)
		XXXI PALAYAMKOTTAI (M)—*cont.*						
39		Ward/E.B. No. 9/40	..	83	85	392	186	206
40		9/41	..	62	107	487	246	241
41		9/42	..	35	105	482	252	230
42		9/43	..	120	154	685	352	333
		Total	..	**300**	**451**	**2,046**	**1,036**	**1,010**
43		10/44	..	77	77	367	183	184
44		10/45 ..	..	47	50	250	108	142
45		10/47	..	150	159	722	370	352
46		10/59	..	50	92	592	373	219
47		10/82	..	59	64	336	164	172
		Total	..	**383**	**442**	**2,267**	**1,198**	**1,069**
48		11/46	..	140	153	709	370	339
49		11/48	..	2	2	17	9	8
50		11/49	..	65	144	685	348	337
51		11/51	..	19	37	175	88	87
52		11/54	..	29	29	133	61	72
		Total	..	**255**	**365**	**1,719**	**876**	**843**
53		12/50	..	23	57	278	130	148
54		12/52	..	31	77	388	198	190
55		12/53	..	65	144	702	350	352
56		12/55	..	101	101	501	254	247
57		12/56	..	125	148	800	379	421
58		12/57	..	10	10	46	16	30
59		12/58	..	64	70	350	162	188
60		12/66	..	—	Uninhabited		..	..
61		12/108	..	12	18	158	36	122
62		12/111	..	..	Uninhabited		..	..
		Total	..	**431**	**625**	**3,223**	**1,525**	**1,698**

CENSUS ABSTRACT—*cont.*

TALUK.

Scheduled Castes.		Scheduled Tribes.		Literate and Educated Persons.		WORKERS					
						Total Workers (i—ix).		I Cultivators.		II Agricultural Labourers.	
M	F	M	F	M	F	M	F	M	F	M	F
(9)	(10)	(11)	(12)	(13)	(14)	(15)	(16)	(17)	(18)	(19)	(20)
..	..	..	..	147	133	87	1	8	..	2	1
..	..	..	..	172	110	108	5	1	..	..	..
..	..	..	..	183	125	130	11	..	..	..	..
..	..	..	..	267	158	156	8	5	..	3	..
..	..	..	..	769	526	481	25	14	..	5	1
..	..	..	..	145	98	90	4	3	..	..	..
..	..	..	..	90	98	47	5	..	..	..	..
..	..	..	..	276	188	195	7	1	..	2	..
60	12	..	..	318	151	165	11	3	..	..	..
..	..	..	..	131	113	72	5	1	..	..	..
60	12	..	..	960	648	569	32	8	..	2	..
..	..	..	..	290	218	175	17	4	..	..	..
..	..	..	..	6	5	7	..	..	..	..	..
..	..	..	..	227	114	151	6	43	5	..	..
..	..	..	..	56	34	33	3	..	..	..	..
..	..	..	..	47	31	27	5	1	..	..	..
..	..	..	..	626	402	393	31	48	5	..	..
..	..	..	..	61	60	65	5	6	3	1	..
..	..	..	..	141	102	84	8	1	..	..	..
76	84	..	..	215	140	186	23	9	6	..	1
58	57	..	..	134	94	124	42	..	..	2	1
132	151	..	..	314	260	136	26	..	..	1	..
..	..	..	..	14	19	6	3	..	..	..	..
6	9	..	..	135	148	49	24	..	..	..	..
..	..	..	..	..	Uninhabited	..	..	..	..	..	..
12	10	..	..	23	105	16	10	..	..	..	..
..	..	..	..	..	Uninhabited	..	..	..	..	..	..
284	311	..	..	1,037	928	666	141	16	9	1	1

URBAN BLOCKWISE PRIMARY

6. TIRUNELVELI

Serial Number.	Location Code No.	Name of Town/Ward/ Enumerator's Block No.		WORKERS							
				III Livestock, Forestry, Fishing, Hunting, Plantations, Orchards & Allied activities		IV Mining and Quarrying.		(V) Manufacturing, Processing, Servicing and Repairs			
								(a) Household Industry.		(b) Other than Household Industry.	
				M	F	M	F	M	F	M	F
				(21)	(22)	(23)	(24)	(25)	(26)	(27)	(28)
	XXXI PALAYAMKOTTAI (M)—*cont.*										
39		Ward/E.B. No.	9/40 ..	1	..	..	..	..	..	17	..
40			9/41 ..	..	..	..	..	..	..	13	..
41			9/42 ..	..	..	..	..	6	..	26	2
42			9/43 ..	..	..	..	..	..	..	26	..
			Total	1	..	..	..	6	..	82	2
43			10/44 ..	..	..	..	..	5	..	10	..
44			10/45 ..	..	..	..	..	..	..	6	..
45			10/47 ..	..	..	..	..	5	..	36	2
46			10/59 ..	2	..	..	..	9	1	25	..
47			10/82 ..	..	..	..	..	..	2	5	..
			Total	2	..	..	..	19	3	82	2
48			11/46 ..	2	..	..	..	..	..	45	5
49			11/48 ..	..	..	..	..	..	..	4	..
50			11/49 ..	..	..	..	..	..	..	25	..
51			11/51 ..	..	..	..	..	..	..	12	1
52			11/54 ..	..	..	..	..	..	..	2	..
			Total	2	..	..	..	..	..	88	6
53			12/50 ..	1	..	..	..	..	1	12	..
54			12/52 ..	..	..	..	..	1	2	13	1
55			12/53 ..	3	..	..	..	3	..	23	..
56			12/55 ..	..	..	..	..	1	..	26	3
57			12/56 ..	2	..	..	..	1	..	26	6
58			12/57 ..	..	..	..	..	..	..	..	..
59			12/58 ..	..	..	..	..	..	..	17	4
60			12/66 ..	..	..	..	Uninhabited	..	..	..	..
61			12/108 ..	..	..	..	..	..	..	..	..
62			12/111 ..	..	..	..	Uninhabited	..	..	..	..
			Total	6	..	..	..	6	3	117	14

CENSUS ABSTRACT—*cont.*

TALUK- *cont.*

WORKERS									
VI		VII		VIII		IX		X	
Construction.		Trade and Commerce.		Transport, Storage & Communications.		Other Services.		Non-workers.	
M	F	M	F	M	F	M	F	M	F
(29)	(30)	(31)	(32)	(33)	(34)	(35)	(36)	(37)	(38)
3	..	16	..	8	..	32	1	99	205
10	..	30	1	19	..	35	4	138	236
12	..	35	2	8	..	43	7	12	219
1	..	52	..	30	..	39	7	196	325
26	..	133	3	65	..	149	19	555	985
2	..	27	..	16	..	25	4	93	180
[illegible]	..	13	..	4	1	24	4	61	127
5	..	77	2	20	..	49	3	175	345
3	..	56	..	6	..	61	10	208	208
..	..	7	..	2	1	57	2	92	167
12	..	180	2	48	2	216	23	629	1,037
2	..	47	..	23	..	52	12	195	322
..	..	..	..	2	..	1	..	2	8
2	..	43	..	7	..	31	1	197	331
1	..	5	..	2	..	13	2	55	84
..	..	6	..	3	..	15	5	34	67
5	..	101	..	37	..	112	20	483	812
5	..	12	1	7	..	21	..	65	143
1	..	30	..	14	..	24	5	114	182
5	..	58	2	23	..	62	14	164	329
3	2	50	23	9	.	33	13	130	205
2	..	20	..	30	..	54	30	243	395
..	.	4	..	1	..	1	3	10	27
..	..	3	..	3	..	26	20	113	164
..	..	..	..	..	Uninhabited	..	..	..	..
2	1	1	..	1	..	12	9	20	112
..	..	..	..	..	Uninhabited	..		.	..
18	3	128	26	88	..	233	84	859	1,557

URBAN BLOCKWISE PRIMARY

6. TIRUNELVELI

Serial Number	Location Code No.	Name of Town/Ward/ Enumerator's Block No.	Area of Town in Sq. Km.	Occupied Residential Houses.	Number of House-holds.	Total Population including Institutional and Houseless Population.		
						P	M	F
(0)	(1)	(2)	(3)	(4)	(5)	(6)	(7)	(8)
	XXXI PALAYAMKOTTAI (M)—*cont.*							
63		Ward/E.B. No. 13/74	..	10	14	57	34	23
64		13/106	..	95	105	566	275	291
65		13/109	..	118	147	776	379	397
66		13/112	..	85	87	461	240	221
67		13/113	..	18	19	60	39	21
68		13/114	..	40	65	345	172	173
69		13/115	..	77	80	421	222	199
		Total	..	**433**	**517**	**2,686**	**1,361**	**1,325**
70		14/64	..	55	87	454	233	221
71		14/65	..	52	64	349	163	186
72		14/73	..	122	122	905	597	308
73		14/107	..	6	7	30	18	12
74		14/110	..	65	68	307	150	157
75		14/144	..	26	29	400	338	62
76		14/145	..	6	11	615	607	8
77		14/147	..	46	50	863	470	393
78		14/167	..	7	12	397	382	15
		Total	...	**385**	**450**	**4,320**	**2,958**	**1,362**
79		15/136	..	80	125	629	316	313
80		15/137	..	96	118	565	273	292
81		15/138 .. .	..	76	132	706	340	366
		Total	...	**252**	**375**	**1,900**	**929**	**971**
82		16/71	..	35	47	234	108	126
83		16/78	..	81	81	443	217	226
84		16/80	..	50	75	330	158	172
85		16/81	..	53	81	430	226	204
86		16/89	..	10	14	74	40	34
87		16/139	..	15	34	143	82	61
88		16/140	..	23	26	230	61	169
		Total	..	**267**	**358**	**1,884**	**892**	**992**

CENSUS ABSTRACT—*cont.*

TALUK—*cont.*

Scheduled Castes.		Scheduled Tribes.		Literate and Educated Persons.		WORKERS					
						Total Workers (i—ix).		I Cultivators		II Agricultural Labourers.	
M	F	M	F	M	F	M	F	M	F	M	F
(9)	(10)	(11)	(12)	(13)	(14)	(15)	(16)	(17)	(18)	(19)	(20)
..	..	..	..	30	15	24	3	..	..	..	..
116	134	84	82	143	80	125	31	..	..	..	..
356	361	..	..	162	46	171	56	..	..	..	..
..	..	..	..	185	162	83	13	..	..	..	..
..	..	..	..	37	17	19	2	..	..	..	..
..	..	..	..	114	92	76	35	4	..	..	..
3	3	..	..	158	122	80	7	1	..	..	..
475	**498**	**84**	**82**	**329**	**534**	**578**	**147**	**5**	..	..	..
..	..	..	..	171	143	84	5	..	..	25	..
..	..	..	..	133	133	61	17	1	..	..	..
56	..	..	..	530	161	134	43	1	..	..	..
..	..	..	..	18	12	5	..	..	..	..	..
98	114	..	..	93	73	69	12	..	..	..	..
..	..	..	..	332	55	89	5	..	..	..	..
..	..	..	..	606	6	9	..	..	..	..	..
28	18	..	..	352	302	106	59	7	..	4	..
..	..	..	..	379	12	13	1	2	..	..	..
182	**132**	..	..	**2,614**	**897**	**561**	**142**	**11**	..	**29**	..
..	..	..	..	247	189	115	12	2	..	..	..
..	..	..	..	222	197	112	13	4	..	..	..
..	..	..	..	255	257	123	9	1	..	..	..
..	..	..	..	**724**	**643**	**350**	**34**	**7**	..	..	..
..	..	..	..	89	80	57	7	1	..	..	..
..	..	..	..	188	168	86	7	2	2	..	..
..	..	..	..	99	66	78	12	1	1	..	..
..	..	..	..	172	120	87	34	..	..	..	..
..	..	..	..	30	19	20	1	..	..	..	..
..	..	..	..	59	40	39	5	..	..	2	..
1	16	..	..	46	150	26	33	2	..	1	1
1	**16**	..	..	**683**	**643**	**393**	**99**	**6**	**3**	**3**	**1**

URBAN BLOCKWISE PRIMARY

6. TIRUNELVELI

Serial Number.	Location Code No.	Name of Town/Ward/ Enumerator's Block No.	WORKERS							
			III Livestock, Forestry, Fishing, Hunting, Plantations, Orchards and Allied activities.		IV Mining and Quarrying.		(V) Manufacturing, Processing, Servicing and Repairs.			
							(a) Household Industry.		(b) Other than Household Industry.	
			M	F	M	F	M	F	M	F
			(21)	(22)	(23)	(24)	(25)	(26)	(27)	(28)
	XXXI PALAYAMKOTTAI (M)—*cont.*									
63		Ward/E.B. No 13/74 ..	..	..	..	..	..	..	3	1
64		13/106 ..	..	2	..	..	..	..	3	3
65		13/109 ..	..	..	..	..	2	..	12	5
66		13/112 ..	..	..	..	..	2	..	6	1
67		13/113 ..	..	..	..	..	..	..	2	..
68		13/114 ..	..	..	..	..	26	25	15	1
69		13/115 ..	..	2	..	..	24	..	2	..
		Total ..	..	4	..	..	54	25	43	11
70		14/64 ..	..	..	..	..	..	..	15	..
71		14/65 ..	..	..	..	..	8	..	3	2
72		14/73 ..	..	..	..	..	17	13	24	4
73		14/107 ..	..	..	..	..	..	..	1	..
74		14/110 ..	..	..	..	..	..	..	37	4
75		14/144 ..	..	2	..	..	..	..	6	..
76		14/145 ..	..	2	..	..	..	..	..	..
77		14/147 ..	..	..	..	..	..	..	5	..
78		14/167 ..	..	1	..	..	..	..	..	..
		Total ..	..	5	..	..	25	13	91	10
79		15/136 ..	..	..	..	..	1	..	9	..
80		15/137 ..	..	..	..	..	..	..	22	..
81		15/138 ..	..	..	..	..	..	..	13	..
		Total ..	..	..	..	..	1	..	44	..
82		16/71 ..	..	..	..	..	..	..	5	..
83		16/78 ..	..	..	..	..	..	..	14	..
84		16/80 ..	..	..	1	..	32	6	3	..
85		16/81 ..	..	..	..	..	22	21	15	..
86		16/89 ..	..	..	..	..	6	..	6	..
87		16/139 ..	..	..	..	..	..	..	2	1
88		16/140 ..	..	..	..	..	..	..	5	1
		Total ..	..	..	1	..	60	27	50	2

CENSUS ABSTRACT—*cont:*

TALUK

WORKERS									
VI		VII		VIII		IX		X	
Construction		Trade and Commerce		Transport, Storage & Communications		Other Services		Non-workers	
M	F	M	F	M	F	M	F	M	F
(29)	(30)	(31)	(32)	(33)	(34)	(35)	(36)	(37)	(38)
..	..	11	..	2	..	8	2	10	20
11	3	20	..	10	...	79	25	150	260
10	4	4	..	4	...	139	47	208	341
..	..	26	1	4	...	45	11	157	208
..	..	2	..	...	...	15	2	20	19
1	..	10	...	5	...	15	9	96	138
..	..	9	..	6	...	36	7	142	192
22	7	82	1	31	...	337	103	783	1,178
..	..	5	..	11	...	28	5	149	216
3	..	12	1	7	1	27	13	102	169
2	..	25	3	8	..	57	23	463	265
..	..	..	..	1	..	3	..	13	12
11	5	5	..	3	1	13	2	81	145
..	..	5	..	1	..	66	5	268	57
..	..	..	..	..	..	7	..	598	8
2	1	32	1	1	..	55	57	364	334
...	...	2	..	..	...	8	1	369	14
18	6	86	5	32	2	264	106	2,397	1,220
...	...	17	..	17	...	69	12	201	301
1	...	16	1	8	..	61	12	161	279
3	...	12	...	16	...	78	9	217	357
4	...	45	1	41	..	208	33	579	937
3	..	15	..	4	..	29	7	51	119
5	..	12	..	12	..	41	5	131	219
1	..	11	..	4	..	25	5	80	160
2	..	12	1	2	..	34	12	139	170
..	..	..	..	2	..	6	1	20	33
3	..	4	1	9	..	19	3	43	56
2	..	7	3	2	...	7	28	35	136
16	..	61	5	35	...	161	61	499	893

URBAN BLOCKWISE PRIMARY

6. TIRUNELVELI

Serial Number.	Location Code No.	Name of Town/Ward/ Enumerator's Block No.	Area of Town in Sq. km.	Occupied Residential Houses.	Number of House-holds	Total Population including Institutional and Houseless Population		
						P	M	F
(0)	(1)	(2)	(3)	(4)	(5)	(6)	(7)	(8)
		XXXI. PALAYAMKOTTAI (M)—*cont.*						
89	WARD/ E.B. No.	17/67	..	75	143	664	324	340
90		17/69	..	103	106	535	237	298
91		17/70	..	42	67	399	204	195
92		17/72	..	76	92	502	269	233
		Total	..	296	408	2,100	1,034	1,066
93		18/68	..	8	8	63	30	33
94		18/75	..	89	91	474	209	265
95		18/76	..	80	84	395	198	197
96		18/77	..	115	132	691	338	353
97		18/79	..	39	39	195	102	93
		Total	..	331	354	1,818	877	941
98		19/85	..	33	59	305	159	146
99		19/87	..	54	77	414	209	205
100		19/90	..	82	126	650	333	317
101		19/91	..	96	110	528	279	249
		Total	..	265	372	1,897	980	917
102		20/83	..	14	27	168	94	74
103		20/86	..	31	46	242	115	127
104		20/88	..	54	75	416	215	201
105		20/100	..	24	59	271	129	142
106		20/101	..	55	94	495	235	260
107		20/102	..	58	73	443	217	226
		Total	..	236	394	2,035	1,005	1,030
108		21/92	..	18	18	106	58	48
109		21/93	..	112	113	582	280	302
110		21/96	..	70	70	341	174	167
111		21/98	..	36	104	464	222	242
112		21/99	..	32	75	334	158	176
		Total	..	268	380	1,827	892	935

CENSUS ABSTRACT—*cont.*

TALUK—*cont.*

Scheduled Castes		Scheduled Tribes		Literate and Educated Persons		WORKERS: Total Workers (i—ix)		WORKERS: I Cultivators		WORKERS: II Agricultural Labourers	
M	F	M	F	M	F	M	F	M	F	M	F
(9)	(10)	(11)	(12)	(13)	(14)	(15)	(16)	(17)	(18)	(19)	(20)
..	..	..	..	257	200	156	21	4	..	..	..
..	..	..	..	161	167	93	14	4	..	..	..
..	3	..	..	152	130	78	9	1	..	..	..
..	..	..	..	192	122	94	19	..	..	..	..
4	3	..	..	762	619	421	63	9	..	..	..
..	..	..	..	23	27	7	6	..	..	..	..
..	..	..	..	158	168	103	15	3	..	..	..
..	..	..	..	158	136	86	8	..	..	..	..
..	..	..	..	251	198	131	12	..	..	..	..
..	..	..	..	82	41	53	3	3	..	..	..
..	..	..	..	672	570	380	44	6	..	..	..
2	2	..	..	114	63	75	28	..	..	..	..
..	..	..	..	166	106	103	2	..	..	..	..
..	..	..	..	250	192	164	14	4	..	2	..
..	..	..	..	223	171	117	24	1	4	..	..
2	2	..	..	753	532	459	68	5	4	2	..
..	..	..	..	65	39	38	6	..	..	..	..
..	..	..	..	79	63	47	34	..	..	..	..
..	..	..	..	153	90	103	6	..	..	..	..
..	..	..	..	97	85	55	6	..	..	..	..
..	..	..	..	189	184	101	6	..	..	..	..
..	..	..	..	158	125	93	66	2	..	..	..
..	..	..	..	741	586	437	124	17	..	..	..
..	..	..	..	48	31	24	1	..	..	..	..
..	..	..	..	289	236	128	21	2	..	4	..
..	..	..	..	144	118	58	8	..	..	..	..
..	..	..	..	165	127	106	12	4	..	..	..
..	..	..	..	131	123	69	7	..	..	..	..
..	..	..	..	727	635	385	49	6	..	..	..

URBAN BLOCKWISE PRIMARY

6. TIRUNELVELI

Serial Number.	Location Code No.	Name of Town/Ward/ Enumerator's Block No.	WORKERS							
			III Livestock, Forestry, Fishing, Hunting, Plantations, Orchards & Allied activities		IV Mining and Quarrying.		(V) Manufacturing, Processing, Servicing and Repairs			
							(a) Household Industry		(b) Other than Household Industry	
			M	F	M	F	M	F	M	F
			(21)	(22)	(23)	(24)	(25)	(26)	(27)	(28)
		XXXI. PALAYAMKOTTAI (M)—*cont.*								
89	WARD/ E.B. No.	17/67	...	...	..	..	..	..	30	6
90		17/69	3	...	...	...	5	10	20	..
91		17/70	..	..	..	..	..	2	21	1
92		17/72	..	..	..	..	..	..	24	6
		Total ..	3	..	..	..	5	12	95	13
93		18/68	..	..	..	..	..	..	..	..
94		18/75	..	..	..	..	36	14	16	..
95		18/76	..	..	..	..	3	..	21	..
96		18/77	..	..	..	..	69	4	2	..
97		18/79	..	..	..	..	35	2	3	..
		Total ..	..	..	..	..	143	20	42	..
98		19/85	..	..	..	..	50	27	5	..
99		19/87	..	..	..		51	1	3	..
100		19/90	..	..	..	..	47	6	20	..
101		19/91	1	1	..	..	3	1	15	1
		Total ..	1	1	..	..	151	35	43	1
102		20/83	...	...	..	...	...	...	14	5
103		20/86	...	...	...	...	33	31	1	1
104		20/88	..	..	...	...	85	5	...	..
105		20/100	..	..	..	...	...	1	6	..
106		20/101		..	..	...	...	...	11	...
107		20/102	..	..	..	...	53	62	3	1
		Total ..	..	..	..	...	121	99	35	7
108		21/92	...	...	...	...	..	..	4	...
109		21/93	...	..		..	..	..	8	..
110		21/96	..	..	..	..	..	..	6	..
111		21/98	..	..	..	..	..	..	20	1
112		21/99	..	..	..	..	..	..	8	1
		Total ..	..	..	..	..	..	..	46	2

CENSUS ABSTRACT—*cont.*

TALUK—*cont.*

WORKERS									
VI		VII		VIII		IX		X	
Construction		Trade and Commerce		Transport, Storage & Communications		Other Services		Non-workers	
M	F	M	F	M	F	M	F	M	F
(29)	(30)	(31)	(32)	(33)	(34)	(35)	(36)	(37)	(38)
7	3	30	...	11	1	64	11	168	
3	..	11	...	8	...	39	4	144	284
2	..	16	1	8	..	30	5	126	186
	2	14	..	9	..	43	11	175	214
16	5	71	1	46	1	176	31	613	1,003
..	..	2	..	..	...	5	6	23	27
..	..	19	..	13	..	16	1	106	250
1	..	13	..	7	..	41	8	112	189
..	..	19	1	12	..	29	7	207	341
..	..	5	..	3	..	4	1	49	90
1	..	58	1	35	..	95	23	497	897
..	..	8	..	..	..	12	1	84	118
2	..	10	..	8	..	29	1	106	203
..	..	29	..	11	..	51	8	169	303
5	...	24	2	20	1	48	14	162	225
7	...	71	2	39	1	140	24	521	849
..	...	11	..	4	...	8	1	56	68
..	...	4	2	1	...	7	...	68	93
1	...	8	1	1	...	6	...	112	195
...	...	22	2	5	1	22	2	74	136
1	...	23	2	19	1	36	3	134	254
1	...	3	...	6	...	25	3	124	160
3	...	71	7	36	2	104	9	568	906
1	...	10	...	1	...			34	47
1	...	40	...	19	8	54	13	152	281
..	..	9	..	15	1	28	7	116	159
10	..	29	2	7	..	36	9	116	230
..	..	31	1	10	..	20	5	89	169
12	..	119	3	52	9	146	35	507	886

Serial Number	Location Code No.	Name of Town/Ward/ Enumerator's Block No.	Area of Town in Sq. km.	Occupied Residential Houses	Number of Households	Total Population including Institutional and Houseless Population		
						P	M	F
(0)	(1)	(2)	(3)	(4)	(5)	(6)	(7)	(8)
	XXXI.	PALAYAMKOTTAI (M)—*cont.*						
113	WARD/ E.B.No.	22/97	..	31	51	245	117	128
114		22/103	..	62	95	547	265	282
115		22/104	..	58	111	531	249	282
116		22/105	..	70	125	572	306	266
117		22/134	..	25	29	163	83	80
		Total ..	..	215	360	2,058	1,020	1,038
118		23/129	..	22	34	164	77	87
119		23/131	..	30	65	320	161	159
120		23/132	..	66	95	481	233	248
121		23/133	..	52	68	331	170	161
122		23/135	..	101	126	606	296	310
		Total ..	..	281	388	1,902	937	965
123		24/60	..	52	118	696	299	397
124		24/84	..	26	44	230	117	113
125		24/94	..	14	14	64	31	33
126		24/95	..	92	92	423	200	223
127		24/128	..	66	108	588	292	296
128		24/166	..	12	12	66	36	30
		Total ..	..	262	388	2,067	975	1,092
129		25/28	..	10	48	203	89	114
130		25/61	..	9	16	86	47	39
131		25/62	..	65	119	612	290	322
132		25/63	..	86	103	552	267	285
133		25/126	..	37	51	271	142	129
		Total ..	..	207	337	1,724	835	889

CENSUS ABSTRACT—*cont.*

TALUK—*cont.*

Scheduled Castes.		Scheduled Tribes.		Literate and Educated Persons.		WORKERS: Total Workers (i—ix).		WORKERS: I Cultivators.		WORKERS: II Agricultural Labourers.	
M	F	M	F	M	F	M	F	M	F	M	F
(9)	(10)	(11)	(12)	(13)	(14)	(15)	(16)	(17)	(18)	(19)	(20)
..	..	..	..	91	87	42	5	3	..	..	..
..	..	..	..	225	202	103	15	5	1	1	..
..	..	..	..	204	208	96	10	1	..	1	..
..	..	..	..	235	182	124	6	4	..	..	..
..	..	..	..	69	58	33	2	1	..	..	..
..	..	..	..	824	737	398	38	14	1	2	..
..	..	..	..	62	48	33	..	2	..	..	..
..	..	..	..	124	103	64	6	10	..	..	..
..	..	..	..	182	160	91	3	14	..	..	..
..	..	..	..	132	91	68	6	6	..	..	..
..	..	..	..	240	194	122	10	14	..	..	..
..	..	..	..	740	596	378	25	46	..	..	..
22	62	..	..	222	291	146	47	3	1	1	1
..	..	..	..	97	98	59	2	..	..	..	..
..	..	..	..	24	20	13	..	..	..	..	..
..	..	..	..	159	153	77	16	..	..	..	..
..	..	..	..	249	222	125	27	3	..	1	..
4	3	..	..	29	23	15	2	..	..	..	..
26	65	..	..	780	787	435	94	6	1	2	1
28	29	..	..	62	62	47	9	..	..	9	..
..	..	..	..	42	31	23	3	1	..	..	..
60	62	..	..	141	239	134	34	..	..	..	..
..	..	..	..	236	250	100	39	..	..	..	
..	..	..	..	118	110	54	7	2	..	..	..
88	91	..	..	599	692	358	92	3	..	2	..

URBAN BLOCKWISE PRIMARY

6. TIRUNELVELI

Serial Number.	Location Code No.	Name of Town/Ward/ Enumerator's Block No.	WORKERS							
			III Livestock, Forestry, Fishing, Hunting, Plantations, Orchard & Allied activities.		IV Mining and Quarrying.		(V) Manufacturing, Processing Servicing and Repairs.			
							(a) Household Industry.		(b) Other than Household Industry.	
			M	F	M	F	M	F	M	F
			(21)	(22)	(23)	(24)	(25)	(26)	(27)	(28)
	XXXI. PALAYAMKOTTAI (M)—*cont.*									
113	WARD/ E.B. No.	22/97	..	..	..	..	..	..	6	..
114		22/103	..	..	..	..	..	..	11	..
115		22/104	2	..	..	..	1	..	9	..
116		22/105	..	..	..	..	..	..	15	..
117		22/134	..	..	..	..	..	..	3	..
		Total ..	2	..	..	..	1	..	44	..
118		23/129	1	..	..	..	..	..	..	..
119		23/131	..	..	..	..	..	..	2	..
120		23/132	..	..	..	..	..	..	3	..
121		23/133	..	..	..	..	..	..	6	..
122		23/135	..	..	..	..	..	1	9	..
		Total ..	1	..	..	..	..	1	20	..
123		24/60	..	..	..	..	5	1	45	1
124		24/84	1	..	..	..	..	..	15	1
125		24/94	..	..	..	..	..	..	..	..
126		24/95	..	..	..	..	..	..	19	..
127		24/128	1	..	..	..	..	..	10	..
128		24/166	..	..	..	..	6	..	..	..
		Total ..	2	..	..	..	11	1	89	2
129		25/28	..	..	..	..	1	..	6	..
130		25/61	..	..	..	..	..	..	3	..
131		25/62	1	..	..	..	26	..	13	..
132		25/63	1	..	..	..	..	..	14	..
133		25/126	..	..	..	..	..	..	9	..
		Total ..	2	..	..	..	27	..	45	..

CENSUS ABSTRACT—*cont.*

TALUK.

WORKERS									
VI		VII		VIII		IX		X	
Construction		Trade and Commerce		Transport, Storage & Communications		Other Services		Non-workers	
M	F	M	F	M	F	M	F	M	F
(29)	(30)	(31)	(32)	(33)	(34)	(35)	(36)	(37)	(38)
..	..	13	..	7	..	13	5	75	120
1	..	16	1	21	2	48	11	162	267
2	...	26	..	14	..	40	10	153	272
1	..	28	..	24	2	52	4	182	260
..	..	7	..	7	...	15	2	50	78
4	...	**90**	**1**	**73**	...	**168**	**32**	**622**	**1,00**
..	..	4	..	6	..	20	..	44	87
1	..	8	..	6	..	37	6	97	153
..	..	13	1	11	..	50	2	142	245
1	..	9	..	8	..	38	6	102	155
3	..	14	..	24	...	58	9	174	300
5	...	**48**	**1**	**55**	...	**203**	**23**	**559**	**940**
4	**1**	**30**	**2**	**21**		37	38	153	350
5	..	16	..	5	..	17	1	58	111
1	..	5	..	3	..	4	..	18	33
..	..	9	...	13	.1	36	15	123	207
..	1	26	..	12	1	72	25	167	269
..	..	1	..	4	...	4	2	21	28
10	**2**	**87**	**2**	**58**	**4**	**170**	**81**	**540**	**998**
..	...	8	..	8	..	15	9	42	105
..	...	5	..	2	..	12	3	24	36
..	..	46	...	11	..	37	34	156	288
..	..	32	...	6	..	47	39	167	246
..	..	24	...	3	...	16	7	88	122
.	..	**115**	...	30	...	**127**	**92**	**477**	797

URBAN BLOCKWISE PRIMARY

6. TIRUNELVELI

Serial Number.	Location Code No.	Name of Town/Ward/ Enumerators' Block No.	Area of Town in Sq. Km.	Occupied Residential Houses	Number of Households	Total Population including Institutional and Houseless Population		
							M	F
(0)	(1)	(2)	(3)	(4)	(5)	(6)	(7)	(8)
	XXXI	PALAYAMKOTTAI (M)—*cont.*						
134		Ward/E.B. No. 26/117	..	58	103	482	248	234
135		26/121	..	60	90	377	179	198
136		26/122	..	82	83	328	162	166
137		26/123	..	48	74	367	184	183
138		26/124	..	63	94	481	219	262
139		26/125	..	68	157	720	354	366
140		26/127	..	66	83	446	206	240
		Total ..	..	**445**	**684**	**3,201**	**1,552**	**1,649**
141		27/116	..	14	19	88	45	43
142		27/118	..	2	2	13	5	8
143		27/119	..	28	35	683	48	635
144		27/120	..	60	62	342	161	181
145		27/130	..	72	110	534	255	279
146		27/142	..	117	118	601	309	292
147		27/143	..	47	51	265	140	125
148		27/146	..	10	12	561	274	287
		Total ..	..	**350**	**409**	**3,087**	**1,237**	**1,850**
149		28/148	..	55	89	422	214	208
150		28/149	.	27	28	324	256	68
151		28/150	..	6	10	400	227	173
152		28/151	..	107	108	589	297	292
153		28/152	..	30	140	558	280	278
154		28/153 .. .	..	102	106	420	216	204
155		28/163	..	93	93	406	225	181
156		28/164	..	121	121	472	239	233
157		28/165	..	110	110	472	223	249
		Total ..	..	651	**805**	**4,063**	**2,177**	**1,886**

CENSUS ABSTRACT—*cont.*

TALUK—*cont.*

Scheduled Castes		Scheduled Tribes		Literate and Educated Persons		WORKERS: Total Workers (i—ix)		WORKERS: I Cultivators		WORKERS: II Agricultural Labourers	
M	F	M	F	M	F	M	F	M	F	M	F
(9)	(10)	(11)	(12)	(13)	(14)	(15)	(16)	(17)	(18)	(19)	(20)
122	117	..	..	110	68	98	13	..	..	..	..
112	128	..	..	145	119	74	39	..	..	28	34
34	38	..	..	110	80	78	46	1	..	15	15
..	..	..	..	157	127	68	23	..	..	1	..
..	..	..	..	188	194	99	33	6	..	7	..
68	73	..	..	254	206	138	14	14	..	29	..
..	..	..	..	170	183	65	13	4	..	..	..
336	**356**	..	..	**1,134**	**977**	**620**	**181**	**25**	..	**80**	**49**
..	..	..	..	39	36	16	3	2	..	..	..
..	..	..	..	5	7	1	..	..	..	..	..
..	102	..	..	46	619	20	50	..	..	..	..
..	..	..	..	140	139	56	29	2	..	..	..
..	..	..	..	194	183	110	10	4	..	..	..
	..	..	..	230	155	113	12	2	..	12	4
..	..	..	..	106	96	37	2	..	..	..	..
..	..	..	..	269	276	14	84	..	..	..	..
..	**102**	..	..	**1,029**	**1,511**	**367**	**190**	**10**	..	**12**	
..	..	..	..	156	115	97	52	..	..	..	..
..	..	..	..	246	53	38	3	..	..	..	..
..	..	..	..	203	155	90	89	.	.	.	
..	..	..	..	252	211	105	10	5	..	..	..
..	..	..	..	227	213	146	24	..	..	..	..
..	..	..	..	170	150	116	18	..	..	..	..
23	18	..	..	174	108	101	6	..	..	..	..
28	35	.	..	195	129	131	1	..	..	..	..
56	67	..	..	157	124	114	1	..	..	..	.
107	**120**	..	..	**1,780**	**1,258**	**938**	**204**	**5**	.	.	

URBAN BLOCKWISE PRIMARY

6. TIRUNELVELI

Serial Number.	Location Code No.	Name of Town/Ward/ Enumerators' Block No.	WORKERS							
			III Livestock, Forestry, Fishing, Hunting, Plantations, Orchards & Allied activities.		IV Mining and Quarrying		(V) Manufacturing, Processing, Servicing and Repairs			
							(a) Household Industry		(b) Other than Household Industry	
			M	F	M	F	M	F	M	F
			(21)	(22)	(23)	(24)	(25)	(26)	(27)	(28)
	XXXI	PALAYAMKOTTAI (M)—*cont.*								
134		Ward/E B. No. 26/117	..	..	..	..	..	..	13	..
135		26/121	..	..	..	..	..	..	12	..
136		26/122	..	..	..	..	..	4	7	..
137		26/123	..	..	..	..	..	2	8	..
138		26/124	..	..	..	..	..	..	7	1
139		26/125	..	..	..	..	..	..	5	..
140		26/127	..	..	..	..	..	..	7	..
		Total ..	..	..	..	..	..	6	59	1
141		27/116	..	..	..	..	..	..	..	..
142		27/118	..	..	..	..	..	..	..	..
143		26/119	..	1	..	..	..	..	..	..
144		27/120	..	1	..	..	..	..	5	..
145		27/130	..	..	..	..	..	..	7	..
146		26/142	..	..	..	..	..	..	5	..
147		27/143	..	..	..	..	1	..	1	..
148		27/146	..	..	..	..	..	..	..	1
		Total	..	2	..	..	1	..	18	1
149		28/148	..	2	1	..	..	..	13	7
150		28/149	..	..	..	..	..	..	1	..
151		28/150	..	..	..	..	..	..	75	84
152		28/151	..	..	..	..	..	..	2	..
153		28/152	..	..	..	..	..	..	..	..
154		28/153	..	..	..	..	..	..	..	..
155		28/163	..	..	..	..	..	..		1
156		28/164	..	..	..	..	..	..	2	..
157		28/165	..	..	..	..	..	..	..	..
		Total ..	..	2	1	..	..	..	94	92

CENSUS ABSTRACT—*cont.*

TALUK—*cont.*

WORKERS									
VI		VII		VIII		IX		X	
Construction		Trade and Commerce		Transport, Storage & Communications		Other Services		Non-workers	
M	F	M	F	M	F	M	F	M	F
(29)	(30)	(31)	(32)	(33)	(34)	(35)	(36)	(37)	(38)
2	..	9	..	15	1	59	12	150	221
2	..	6	..	17	..	9	5	105	159
2	..	24	1	9	..	20	26	84	120
4	..	11	..	15	2	29	19	116	160
..	..	13	..	11	..	55	32	120	229
1	..	9	1	12	..	68	13	216	352
..	..	9	1	11	1	34	11	141	227
11	..	**81**	**3**	**90**	**4**	**274**	**118**	**932**	**1,468**
..	..	3	..	3	..	8	3	29	40
..	..	..	..	..	..	1	..	4	8
..	..	5	..	..	..	14	50	28	585
1	..	8	..	5	..	34	29	105	152
..	..	19	1	13	..	67	9	145	269
9	..	3	..	41	1	41	7	196	280
..	..	2	..	12	..	21	2	103	123
1	..	3	1	..	..	10	82	260	203
11	..	**43**	**2**	**74**	**1**	**196**	**182**	**870**	**1,660**
9	7	13	4	7	..	53	33	117	156
..	..	7	..	..	..	30	3	218	65
..	..	..	..	..	..	15	5	137	84
2	..	23	..	4	..	69	10	192	282
..	..	2	..	4	..	140	24	134	254
..	..	1	..	1	..	114	18	100	186
3	..	..	..	1	..	96	5	124	175
..	..	..	..	..	..	129	1	108	232
..	..	..	..	..	..	114	1	109	248
14	**7**	**46**	**4**	**17**	..	**760**	**100**	**1,239**	**1,682**

URBAN BLOCKWISE PRIMARY

6. TIRUNELVELI

Serial Number.	Location Code No.	Name of Town/Ward/ Enumerator's Block No.	Area of Town in Sq. Km.	Occupied Residential Houses	Number of House-holds	Total Population including Institutional and Houseless Population.		
						P	M	F
(0)	(1)	(2)	(3)	(4)	(5)	(6)	(7)	(8)
	XXXI	PALAYAMKOTTAI (M)—*cont.*						
158		Ward/E.B. No. 29/154	..	79	89	485	232	253
159		29/155	..	108	109	585	296	289
160		29/156	..	151	151	664	313	351
161		29/157	..	3	5	651	8	643
162		29/158	..	1	2	544	544	..
163		29/159	..	82	83	479	192	287
164		29/160	..	133	137	694	320	374
165		29/161	..	109	110	551	263	288
166		29/162	..	79	82	424	198	226
		Total	..	**745**	**768**	**5,077**	**2,366**	**2,711**
		TOWN TOTAL	**17·00**	**10,186**	**13,199**	**70,070**	**35,346**	**34,724**

NOTE.—Area figures for village and town areas are those supplied by the Assistant Director of Survey and Land Records of the figures of the village and town areas will not tally with the taluk figures furnished by the Director of Land Records because taluk the same.

CENSUS ABSTRACT—*cont.*

TALUK—*cont.*

Scheduled Castes		Scheduled Tribes		Literate and Educated Persons		WORKERS					
						Total Workers (i—ix)		I Cultivators		II Agricultural Labourers	
M	F	M	F	M	F	M	F	M	F	M	F
(9)	(10)	(11)	(12)	(13)	(14)	(15)	(16)	(17)	(18)	(19)	(20)
..	..	..	..	202	208	101	36	11	2	..	2
..	..	..	..	270	256	125	28	12	..	..	1
..	..	..	..	193	202	122	19	3	..	..	..
2	21	..	..	6	632	7	46	..	..	..	..
..	..	..	..	337	..	..	..	..	..	..	..
29	45	..	..	139	213	84	27	16	1	1	..
..	..	..	..	264	294	112	20	4	..	1	1
4	3	..	..	237	252	93	16	4	..	..	..
12	8	..	..	167	172	86	9	1	..	4	..
120	77	..	..	1,815	2,229	730	201	51	3	6	4
2,779	2,910	84	82	26,747	21,207	14,517	2,613	529	37	773	114

District concerned (in consultation with the Tahsildars of the taluks concerned) and Local Bodies respectively. The total of the area area given by Director of Land Records takes into account hills, forests, rivers etc., where as village and town area may not include

URBAN BLOCKWISE PRIMARY

6. TIRUNELVELI

Serial Number.	Location Code No.	Name of Town/Ward/ Enumerator's Block No.	WORKERS							
			III Livestock, Forestry, Fishing, Hunting, Plantations, Orchards and Allied activities.		IV Mining and Quarrying		(V) Manufacturing, Processing, Servicing and Repairs			
							(a) Household Industry.		(b) Other than Household Industry.	
			M	F	M	F	M	F	M	F
			(21)	(22)	(23)	(24)	(25)	(26)	(27)	(28)
	XXXI	PALAYAMKOTTAI (M)—*cont.*								
158		Ward/E.B. No. 29/154 ..	..	..	..	..	..	..	10	—
159		29/155 ..	..	..	..	..	..	..	17	—
160		29/156 ..	..	..	..	..	..	..	8	..
161		29/157 ..	..	..	..	..	..	..	..	..
162		29/158 ..	..	..	..	..	..	—	—	—
163		29/159 ..	2	..	..	..	..	..	5	..
164		29/160 ..	1	..	..	..	..	..	3	..
165		29/161 ..	4	..	..	..	..	..	4	1
166		29/162 ..	..	..	1	..	4	..	2	..
		Total	7	..	1	..	4	..	49	1
		TOWN TOTAL	69	2	2	..	796	277	1,855	244

CENSUS ABSTRACT—*concld.*

TALUK.

WORKERS									
VI		VII		VIII		IX		X	
Construction		Trade and Commerce		Transport, Storage & Communications		Other Services		Non-workers	
M	F	M	F	M	F	M	F	M	F
(29)	(30)	(31)	(32)	(33)	(34)	(35)	(36)	(37)	(38)
..	..	29	..	6	1	45	31	131	217
5	..	31	..	8	..	52	27	171	261
12	..	18	1	10	..	71	18	9	332
..	..	2	..	1	..	4	46		597
..	..	..	..	..	..	..	..	544	..
..	..	16	..	8	..	36	26	108	260
2	1	26	..	6	..	69	18	208	354
2	..	15	..	4	..	60	15	170	272
..	..	24	1	6	..	44	8	112	217
21	**1**	**161**	**2**	**49**	**1**	**381**	**189**	**1,636**	**2,510**
379	**38**	**2,644**	**103**	**1,541**	**36**	**5,929**	**1,762**	**20,829**	**32,111**

APPENDIX.

STATEMENT SHOWING THE DETAILS OF WARD /H.N.B. AND DOOR NUMBERS CONSTITUTING THE E.B.

E.B. Number.	*Number of Survey Ward.*	*Number of Ward and Street Number.*	*Street Name.*	*Door Numbers.*
(1)	(2)	(3)	(4)	(5)
			XXI. TIRUNELVELI —(M)	
1	I	2–1	Tirupura Sundariamman West Street	1—133.
2		2–2	Vinaitheertha Vinayagar Kovil Street	1—59D.
3		2–2	Do. ..	60—152.
4		2–2	Do.	153 to 244.
5		2—3	Bangalow Street	112 to 127.
5		2—4	Pound Street	3 to 18.
5		2—5	Karungudi Road	1A to 25B.
5		2—6	Kattapommu Street	1 to 19.
5		2—7	Marakudi East Street	1 to 13.
6		2—9	Asokar Street	1A to 21.
6		2—10	Do. ..	1 to 24.
6		2—11	Narayanasamy Koil Street	1 to 34.
6		2—12	Patrakaliamman Koil Street	4 to 16B.
7		2—13	Pandiyapuram South Street	1to 47.
		2—14	Pandiyapuram North Street	1 to 8A.
8		3—1	Shermadevi Road Extension (North and South)	257 to 300C.
9		3—2	Pudugrammam Sundra Vinayagar Koil South Street ..	1 to 46.
10		3—3	Do. ..	1 to 56A.
10		3—4	Bangalow Street	1 to 18.
11		3—5	Ragumania Pallivasal West Street	1 to 22.
11		3—6	Ragumania Pallivasal West Pudumanai Street	1 to 32.
12		3—7	Ragumania Pallivasal Sannathi Street	1 to 40A.
13		3—8	Ragumania Pallivasal 1st North Street	1 to 45C.
		3—9	Ragumania Pallivasal IInd North Street	4 to 20.
		3—10	Ragumania Pallivasal IIIrd North Street	1 to 15.
14		3—11	Ragumania Pallivasal IVth North Street	2 to 14.
		3—12	Chettiarkulam Vellala Street	1 to 12.
		3—13	Chettiarkulam Pachari	1 to 20.
		3—14	Veerapagu Nagar	1 to 3; 1 to 4 1 to 4; 1 to 10 1 to 3; 1 to 3 1 to 6; 1 to 40.
15	II	4—1	Shermadevi Road	73 to 184.
16			Do.	185 to 342.
17			Do.	343 to 425.
		4—2	Kader Olia Pallivasal Ist Street	1 to 17.
18		4—3	Kader Olia Pallivasal IInd Street	1 to 23.

E.B. Number	*Number of Survey Ward.*	*Number of ward and Street Number.*	*Street Name.*	*Door Numbers.*
(1)	(2)	(3)	(4)	(5)
			XXI. TIRUNELVELI (M)—*cont.*	
		4—4	Kader Olia Pallivasal IIIrd Street	1 to 10.
		4—5	Mohammad Nainar Pallivasal Ist South Street	1 to 90A.
19		4—6	Mohammad Nainar Pallivasal IInd South Street	1 to 43.
		4—7	Mohammad Nainar Pallivasal East Street	1 to 44A.
20		4—8	Mohammad Nainar Pallivasal Sannathi Street	1 to 96.
21		4—9	Ist North Street	1 37.
21		4—10	Siddhivinayagar Koil Street	1—40
		4—11	Pudukinaru Street	1—16
22		4—12	M.N.P. IInd North Street	1—28A
		4—13	Odaikarai Street	1—21
		4—14	Madasami Koil Street	1–17B
23	III	1—1	Shemadevi Road	1—72
			Shemadevi Road	426—482
24		1—2	Shemadevi Road	483—531
		1—2	Nellaippapuram East Street	5—66A
25	III	1—2	Nellaiappapuram East Street	67—98A
		1—3	Sundaravinayagar Street	1—5A
		1—4	Andalpuram Street	1—16B
		1—5	Mullikulam Nadar Street	1B—2B
			Thotty Colony	1—15A
		1—6	M. C. Raja Street	1—17
26		1—7	Valluva kudi Street	1—8
		1—8	Ramanagar	1—9B
		1—9	Arasadivinayagar Koil Street	1—65
27	III	1—10	Illathar North Street	1 39C
		1—11	Illathar South Street	1—19
		1—12	Kadasar Street	3—8
		1—13	Udayavar Street	1A—40
28		1—14	Kalungadi Street	1—10
		1—15	Lajapathi Nagar	1—61
		1—16	Anjaneyer Street	1—29
29	III	1—17	Maruthi Street	1—130
		1—18	Sundaravinayagar Street	1—46A
		1—19	Santhanamariamman Street	7—85
30	III	1—20	Anthanavinayagar Street	1—89
		1—21	Vembadiamman Koil Street	1—53A
31		1—22	East Bazaar	1—49

E.B. Numbers.	Number of Survey Ward.	Number of Ward and Street Number.	Street Name.	Door Numbers.
(1)	(2)	(3)	(4)	(5)
			XXI. TIRUNELVELI (M)—*cont.*	
31	III	1—23	Durgaiamman East Street	1—21
		1—24	Puthu Street	1—23A
		1—25	Durgaiamman West Street	1—43
32		1—26	Uchimahali Amnankoil Street	1—89A
33		1—27	Sarkaraivinayagarkoil Street	1—83
34		1—28	Thirupurasundari Amman Sannathi Street	1—63
34		1—29	Magudumgnair East Street	2—42
35		1—30	Sundaravinayagar West Street	5—39
35		1—31	Sundaravinayagar Checkdi Street	1—25
		1—32	Sundarvinayagar South Street	6—27D
36		1—33	Thiruthu Nadar Street	1—40
		1—34	Thiruthi Athithiravidar Street	1—32
37	III	5—1	Barathar South Street	1—38
		5—2	Barathar North Street	2—59
38		5—3	Sampapuram Street	3—32
		5—4	Sampapuram North Street	1—21A
39		5—5	Sampapuram East Street	5—17
		5—6	Magudan Gnaniar Pallivasal Sannathi Street	1—45
40		5—6	M. G. P. Sannathi Street	46—110
41	III	5—7	M.G.P. Ist North Street	1—45
42		5—8	M.G.P. IInd Street	1—55A
43		5—9	M.G.P. IIIrd North Street	1—19C
44		5—10	M.G.P. IVth North Street	1—40
		5—11	M.G.P. Pallivasal North Street	1—41
45	IV	6—1	Theppakulam East Street .. .. .. — —	1—46B
		6—2	Valampuri Ammankoil Street	1—43
46		6—2	Valampuri Amman Street	45—98A
		6—3	Sathankoil Mudukku Street	1—7A
46		6—4	Kallathi Muddukku Street	1—37A
47		6—4	Do.	35—122A
48		6—5	Swami Sannathi Street	1—101E
49		6—6	Sannathigeswarar Mudukku	1—7
49		6—7	Sathiamoorthi Street	2—76
50	IV	6—7	Sathiamoorthi Street	77—147
		6—8	North Mount Road	
50		6—9	Town Club Lane	1—5A
51		6—10	North Car Street	1—105
52		6—10	Do. .. .. — —	106—145

E.B. Number.	Number of Survey Ward.	Number of ward and Street Number.	Street Name.	Door Numbers.
(1)	(2)	(3)	(4)	(5)
			XXI. TIRUNELVELI (M)—*cont.*	
52		6—11	Nainarkulam Street	1—49
53		8—1	Manikkavasakar Street	1—41A
53		8—2	Sundavar Street	1—41B
54		8—2	Do.	42—120
55		8—3	Bharathiar Street	1—49B
56		8—3	Do.	227—28B
57		10—12	West Mada Street	1—56
57		10—13	Kalvethiline	1—14
58		7—1	Kattalaikaruvelangadu Street	1—22B
58		7—2	Kattalai Palla Street	1—9
58		7—3	Kavalpirai Street	1—31A
54		7—3	Do.	32—95
54		7—4	A.P. Mada Street	1—28A
55		7—4	Do.	29—132
56		7—5	Amman Sannathi Street	1—69
56		7—5	Do.	70—120
57		7—5	Do.	121—139
57		7—6	East Car Street	1—70
58		7—7	Do.	71—162
59		9—1	South Mount Road	1—158
60		9—2	V.O.C. Street	1—79A
61		9—2	Do.	80—153
62		9—2	Do.	154—213B
63		9—2	Do.	214—277C
63		9—3	Viyapurinagar	1—12
64		8—3	Bharathiar Street	50—116A
65		8—3	Do.	117—187A
66		8—3	Do.	188—226
66		8—4	Vayal Street	1—27
67		10—1	Railway Feeder Road	1—14
67		10—3	South Mada Street Police Line	1—34A
68		10—4	Chockalinga line	2—73
68		10—5	Kanagaraya Lane	1—49
69		10—6	Kanagaraya West Lane	1—10
69		10—7	Kanagaraya East Lane	8A—25B
69		10—8	South Car Street	1—80
70	VI	10—2	Vageryadi Amman Street	1—35
70		10—9	Kavalpirai Street	1—32

E.B. Number. (1)	Number of Survey Ward. (2)	Number of Ward and Street Number. (3)	Street Name. (4)	Door Numbers. (5)
			XXI. TIRUNELVELI (M)—*cont*	
70	VI	10—10	Siva Street	1—42A
71		10—10	Do.	43—129
72		10—10	Do.	130—155
72		10—11	Perumal East Car Street	1—63A
80		11—1	Perumal Sannathi Street	1—52
80		11—2	Sandhi Madan Street	1—13
80		11—3	Perumal North Mada Street	1—8
80		11—4	Perumal West Car Street	1—45
81		11—5	Perumal South Mada Street	1—18
81		11—6	Perumal South Car Street	1—49
81		11—17	Shermadevi High Road	8—103B
82		12—1	Shenbagam Pillai Street	12—89
83		12—1	Do.	90—145A
84		12—1	Do.	147—213
85		12—1	Do.	214—260
86		12—2	Agilandapuram	1—24
87		12—3	Mettu Street	1—52A
88		12—3	Do.	53—110A
89		12—4	Railway Station	1—11
89		12—5	Baba South Street	1—11
89		12—6	Baba North Street	1—24
89		12—7	Madathanapacheri	1—7
90		13—1	Kallanai Street	1—33
91		13—2	Sowkathali Street	47—108A
91		13—3	Devipuram Street	1—22
91		13—4	Ottakoothar Street	2—23
92		13—4	Do.	24—51A
92		13—5	Kumarar Street	52—70A
92		13—6	Pattapathu Agaraharam	1—31
92		13—7	Pattapathu Thulakkakudi	1—10C
93		13—7	Do.	12—32
93		13—8	Thettipala Street	1—47
93		13—9	Kunnathoor Road	1—23
94		13—10	Magilvamapuram	1—39
95		14—1	Ennayiram Pillaiyar Koil Mela Street	1—38
95		14—2	Ennayiram Pillaiyar Koil East Street	1—49B
96		14—2	Do.	50—66M
96		14—3	Vellanthangi Pillaiyar Koil Street	15—90

E.B. Number.	Number of Survey Ward.	Number of Ward and Street Number.	Street Name.	Door Numbers.
(1)	(2)	(3)	(4)	(5)
			XXI. TIRUNELVELI (M)—*cont*	
97	VI	14—3	Ennayiaram Pillai Koil Street	91—119 171—203A
97		14—4	Narayanamoorthy Lane	120—170
98		14—5	Aladivinayagar Koil Street	17—60
98		14—6	Thadi Veeran Koil East Street	1—50
99		14—7	Thadi Veeran Koil West Street	1—55
100		14—7	Do.	56—98
100		14—8	Samiyar Thaikka	2—9
101		11—8	Sudalai Madan Koil Street	1—57
102		11—8	Do.	58—83
102		11—9	Chithirai Madukku Street	1—27
103		11—10	Sengol Lane	1—9A
103		11—11	Sundratholar Pillai Street	1—55
103		11—12	Appar Street	1—49
104		11—15	West Car Street	40—150A
105		11—15	Do.	151—272
106		11—7	Vasikkameanda Vinayagar Koil Street	1—20
106		11—17	Shermadevi Road	1—87A
106		11—17	Do.	104—139
107		15—1	Shenguthar Big Street	1—49
108		15—1	Do.	50—92C
109		15—1	Do.	93—199A
110		15—1	Do.	200—297
111		15—2	Shenguthar Middle Street	1—58
112		15—2	Do.	58A—109
113		15—3	Sambandar Street	1—68
113		15—4	Samanainar Street	1—6A
114		16—1	Venuvana Kumarar	1—47
114		16—2	Jayaprakash Street	1—35
115		16—3	Madhapungadi Street	1—57
		16—4	Bagavath Singh	1—20
116		16—4	Do.	29—37
		16—5	Muhamad Ali Street	1—17
		16—6	Madha South West Street	4—32A
117		16—7	Jawaharlal Street	1—52
		16—8	Sengunthar Vembadi Street	2—19A
118		16—8	Do.	20—95
119		11—13	Veerakerala Peruntheru	1—67
120		11—14	Sankorijitha Panditha Street	1—41A

E.B. Number. (1)	*Number of Survey Ward.* (2)	*Number of Ward and street Number.* (3)	*Street Name.* (4)	*Door Numbers.* (5)
			XXI. TIRUNELVELI (M)—*cont.*	
120	VI	11—15	West Car Street	1—39
		11—15	Do.	273—358
		11—16	Karpagavinayagar Koil Street	69—83
121		17—1	Asath Road	76—108 B
122		17—2	Krishnaperi	1—7
		17—3	Thiruvalluvar Street	2A—9 C
		17—4	Kannian Pallivasal Street	1—29
123		17—5	Balakrishna West Street	1—73
		17—6	Balakrishna East Street	1—8
124		17—6	Do.	9—130
125		17—7	Madha West Street	1—82
126		17—8	Madha Middle Street	2—71
		17—9	Madha Sannathi Street	1—21
127		17—9	Do.	22—69
		17—10	Krishna Peri Srteet	1—44 1—16 (1)
		17—11	Sikkandapuram West Street	1—5A
128		18—1	Lalugapuram East Street	1—36A
		18—2	Lalugapuram West Street	1—19
		18—3	Kandiaperi Paraiyadi Patcheri	1—12
129		18—4	Samyarengapuram	1—43
129		18—5	Sundaravinayagar Koil Street	3—47
130		18—6	Anavarath Vinayagar Koil Street	1—33
130		18—7	Narayanasamy Koil Street	1—34
131		18—8	Sarojini Street	1—48
131		18—9	Narayanasamy Koil Street	1—16
131		18—10	Kannivinayagar Koil Street	1—18
131		18—11	Checkkadivinayagar Koil Street	1—11
132		18—12	Kannivinayagar Koil Street	1—60
132		18—13	Puliyadinarayanasamy Koil Street	1—17
132		18—14	Narayanasamy Koil Street	1—5
132		18—15	Anavarathavinayagar Koil Street	2—4
132		18—16	Anavarathasundaravinayagar Koil South Street	2—16
133		18—17	Kollar Middle Street	1—16
133		18—18	Alagappapuram South Street	3—31
133		18—19	Alagappapuram Middle Street	1—37A
133		18—20	Tenkasi Road	3—20C
134		18—20	Do.	21—41
134		18—21	Sarthpuram Road	1—20

E.B. Number. (1)	Number of Survey Ward. (2)	Number of Ward and Street Number. (3)	Street Name. (4)	Door Numbers. (5)
			XXI. TIRUNELVELI (M)—*cont.*	
134	VI	22	Sarthpuram Middle Street	21—25
	..	23	Sarthpuram South Street	26—40
	..	24	Nelliapuram Patcheri	2—22A
135	..	19—1	Azath Road	1—75D
	..	1	Azath Road	109—114-A
136	..	19	Azath Road	115—148
	..	2	Palayapallivasal Street	1—73
137	..	3	Ehsilai Vinayagar Koil Street	1—10
	..	4	Vannakudi Street	1—12
	..	6	Thaiyakarar Street	1—62
138	..	5	Pugalenthi Street	1—103-B
139	..	7	Jawaharlal Street	1—85
140	..	20—1	Karuvelankandu Street	2—118
141	..	1	Karuvelankandu Street	119—138
	..	2	Karuvelankandu West Street	1—26
	..	3	Parvathasingaraju Street	1—33-B
142	..	3	Do.	34—80
	..	4	Karuvelankandu West Street	2—22
143	..	5	Thondar West Street	1—22-B
	..	6	Parvatha Singaraja South Street	1—37
	..	7	Parvatha Singaraja West Street	1—55
144	..	8	Periasami Koil Street	1—62
145	..	9	Sikkandarpuram Extension 1—5	1—34-A
	..	10	Thondar North Street	1—6
146	..	21—1	Kamaraj Street	1—20
	..	2	Veerasaivanavarathnavinayagar Street	1—21-A
	..	3	Nallamuthamman West Street	1—15
	..	4	Nallamuthamman South Street	1—40
	..	5	Nallamuthamman South Street	2—14
	..	6	Neelakandan Street	1—19
147	..	21—7	North Anavarath Vinayagar Koil Street	1—66
148	..	7	North Anavarath Vinayagar Street	67—104
149	..	8	Kametchamman Koil Street	2—144
150	..	9	Akkasalaivinayagar Koil Street	1—88-B
151	..	9	Akkasalaivinayagar Koil Street	89—166-B
152	..	22—1	Puttarathiammar Koil Street	1—99-A
153	..	1	Puttarathiamman Koil Street	100—149

E.B. Number.	Number of Survey Ward.	Number of Ward and Street Number.	Street Name.	Door Numbers.
(1)	(2)	(3)	(4)	(5)
			XXI. TIRUNELVELI (M)—*cont.*	
154	VI	1	Puttarathiamman Koil Street	100—199-A
155	..	1	Puttarathiamman Koil Street	200—244-D
		2	Puttarathiamman Koil Lane	1—19
156	..	22—3	Dharmarajeswara East Street	1—39
		4	Thandialchavadi Street	1—62-B
157	..	4	Thandialchavadi Street	63—106
	..	5	Thondar Sannathi	1—47
158	..	22—6	Kandiaperi Muppidathi North Street	2—16
	..	7	Kandiaperi Amman Street	2—23
		9	Rajajipuram	1—26
	..	10	Kandiaperi Nallakutti North Street	1—15
	..	11	Kandiaperi Patchari	2—9
	..	12	Savariyar Street	1—20
	..	8	Manthramurthi Patcheri Middle Street	1—7-A
159	..	13	Sebasthiar Street	1—7
	..	14	Nandanar Street	3—65-A
	..	15	Sankaran Koil Road	1—37
160	..	16	Netaji Street	1—125-B
161	..	16	Netaji Street	126—190
162	..	16	Netaji Street	191—285
163	..	23—1	Perumal West Car Street	1—8-C
	..	2	Railway Colony	64—67
	..	3	S. N. High Road	1—21
164	..	23—3	S. N. High Road	24-A—77
165	..	3	S. N. High Road	78—135
166	..	3	S. N. High Road	135—174
167	.	3	S. N. High Road	175—187
168	..	4	Sripuram	1—27
	..		Manipuram	1—57
169	..	7	Perumal North Car Street	1—72
170	..	24—1	Meenakshipuram North Street	1—59
171	..	2	Meenakshipuram West Street	1—53
172	.	3	Meenakshipuram South Street	1—48
	.	4	Puliyanthopu North Street	1—16-H
173	.	4	Puliyanthopu North Street	17—23-B
	..	5	Puliyanthopu Middle Street	1—10
174	..	5	Puliyanthopu Middle Street	11—41

E.B.Number.	Number of Survey Ward.	Number of Ward and Street Number.	Street Name.	Door Numbers.
(1)	(2)	(3)	(4)	(5)
			XXI. TIRUNEVELI (M)—*cont.*	
175	VI	6	Puliyanthopu West Street	1—18
		7	Puliyanthopu South Street	1—39-C
176		8	C. N. Village West Street	1—57-A
177		8	C. N. Village West Street	57—79
		9	Lakshmipuram	1—41
			Lakshmipuram Extension	1—18
178		10	C. N. Village Mission Street	1—26
		11	Kurukkuthurai East Car Street	1-B—20-H
		12	Kurukkuthurai South Car Street	1—4
		13	Kurukkuthurai Road	1—10
179		14	C. N. Village Maragudi Street	1—13
		15	Sorkavasal Street	1—44
180		16	C. N. Village West Street	1—52
		17	C. N. Village Prahmil Colony	1—30
181		17	C. N. Village Prahmil Colony	30—(1) 57-C
		18	Thotty Colony	43—58
182		19	Veeraragava Colony	17—38-A
		20	Anna Nagar	1—30
183		25—1	Perumal West Car Street	9-A—63
		2	Perumal Sannathi Street	2—48-D
184		2	Perumal Sannathi Street	48-E—83
		3	Perumal South Car Street	35—58-B
		4	Varadharayapuram	1—19
185		5	Sivapuram	1—62
186		6	Sanniyasigramam	1—44-A
187		6	Sanniyasigramam	45—77
		7	Nadar Street	1—15
		8	Salavaithozhilar Street	1—26 (8)
		9	Sithivinayagar Koil Street	1—21-A
188		10	Meenakshipuram East Street	1—73-C
189		26—1	Kailasapuram South Street	1-A—15-C
		2	Ganesapuram	1—20-C
		3	Perumal South Car Street	1—17 M (6)
190		3	Perumal South Car Street	17 M (7)—34
191		4	Perumal East Car Street	1—40
192		4	Perumal East Car Street	41—117 D 1
		4	Perumal East Car Street	118—151
193		5	Thotty Colony	1—42

N.R. Number.	Number of Survey Ward.	Number of Ward and Street Number.	Street Name.	Door Numbers.
(1)	(2)	(3)	(4)	(5)
			XXI. TIRUNELVELI (M)—*cont.*	
193	VI	6	Vedavar Street	2—8-C
194		23—6	Mothilal Street	1—54
195		27—1	Chelliamman North Street	1—79
196		1	Chelliamman North Street	80—94
		2	Madurai Road	1—21
197		2	Madurai Road	22—102 M
198		2	Madurai Road	103—128
[illegible]		3	Sindupoonduraisalai Street	26—70
199		27—4	S. N. High Road	1—70B
200		4	S. N. High Road	71—177
201		5	Kailasapuram North Street	1-A—92
		6	Kailasapuram East Street	1—6-B
202		6	Kailasapuram East Street	7—14-C
		7	Kailasapuram Middle Street	1—81
203		8	Thatchanallur	1—9-B
		9	Puthuamman Koil Street	1—18-A
		10	T. M. Road	1—29-J
204		11	Police Line	41
		28—1	Sindupoondurai Nadar Street	1—40
205		1	Sindupoondurai Nadar Street	40—71-A
		2	Sindupoondurai East Street	1—14-C (2)
206		1	Sindupoondurai East Street	14-C (3)—42-C
207		3	Sindupoondurai Salai Street	1—90
		4	Sindupoondurai North Street	1—26-A
208		4	Sindupoondurai North Street	26-B—48-A
		5	Sindupoondurai Middle Street	1—43
209		28—6	Selvinagar	1—95
210		7	Sindupoondurai West Street	1—33
211		29—1	Udayarpatti Athankarai Street	1—12
		29—2	Udayarpatti Kamatchiamman Koil Street	1—35
		3	Udayarpatti Yadaval North Street	1—10
		4	Udayarpatti Middle Street	1—14-B
		5	Udayarpatti Middle Street	1—29
212		6	Udayarpatti Maravar Street	1—37
		7	Udayarpatti Yadaval East Street	1—21
213		8	Udayarpatti South Street	1—40-B
		9	Udayarpatti Sangili Poothathan Street	2—27-B
		10	Salai Street	1—30

E.B. Number.	*Number of Survey Ward.*	*Number of Ward*	*Street name.*	*Door Numbers.*
(1)	(2)	(3)	(4)	(5)
			XXI. TIRUNELVELI (M)—*cont.*	
213	..	11	Mahalingapuram North Street	1—29-B
214	..	11	Mahalingapuram North Street	30—57-A
215	..	12	Mahalingapuram Salai Street	1—53
216	..	29—12	Mahalingapuram Salai Street	53-A—70-A
217	..	12	Mahalingapuram Salai Street	71—107-J
218	..	34-B/31-B	Suthamalli North Extension	
	..	2A—7-B		41
	..	2A—7-B	South Extension	14
	..	110-B/B	Samugarengayana Kattalai Nanja Lands and Dry Lands	
	..	..	Pillayar Kattalai 120/13/B-5 Dry Lands	
	..	18	Nanja Lands	
			XXII. THALAIYUTHU (P).	
350	I		....	1—94
351	II		....	1—109
352	III		....	1—98
353	IV		....	106
354	V		....	1—127
355	VI		....	1—131
356	VII		....	1—116
357	VIII		....	1—96
358	IX		....	1—70
359	..		....	71—131
360	X			1—120
361	XI			1—113
362	XII			1—116
363	IV			1—27
			XXIII. PETTAI (P).	
364	I		....	1—116
365	II			1—84
			XXIV. THACHANALLUR (P).	
366	IV	8	..	1—23
		9	....	1—35
367	V	1	....	1—60
		2	....	1—69

E.B. Number.	*Number of Survey Ward.*	*Number of Ward.*	*Street Name.*	*Door Number.*
(1)	(2)	(3)	(4)	(5)
			XXIV. THATCHANALLUR (P)—*cont.*	
		3	....	1—46
368		4	....	1—13
		5	....	1—35
		6	....	1—35
369		7	....	1—7
370	VI	1	....	1—23
		2	....	70—114
		3	....	1—16
		4	....	1—29
		5	....	1—39
		6	....	1—14
371		7	....	1—22
		8	....	1—56
	VII	2	....	1—31
		3	....	1—23
372		4	....	1—17
		5	....	1—8
		6	....	1—62
		8	....	1—4
	VIII	1	....	1—59
		2	....	1—45
373		3	....	1—43
		4	....	1—42
		5	....	1—17
		6	....	1—10
374	I	7	....	1—86
		8	....	1—49
	IX	1	....	46—66
		2	....	116—157
375		3	....	1—31
		4	....	1—95

E.B. Number.	Number of Survey Ward	Number of Ward.	Street name.	Door Numbers.
(1)	(2)	(3)	(4)	(5)
			XXIV. THATCHANALLUR (P)—*con.*	
		5	....	1—101
376		6	....	1—21
		7	....	1—15
377	X	1	....	263—376
			....	1—43
		3	....	1—39
		4	....	1—88
378		5	....	1—13
		6	....	1—62
379	XI	1	....	64—115
380		1	....	377—430
		2	....	1—93
381		3	....	1—19
382		4	....	1—30
	XII	1	....	1—30
		2	....	1—27
383		3	....	1—49
		4	....	1—8
	XII	5	....	1—28
		6	....	1—21
384		7	....	1—48
		8	....	1—46
	XIII	1	....	256—262
		2	....	1—33
		3	....	1—8
		4	....	1—13
		5	....	1—6
385		6	....	1—12
		7	....	1—15
		8	....	1—13
		9	....	1—15
		10	....	1—34

E.B. Number.	*Number of Survey Ward.*	*Number of Ward.*	*Street Name.*	*Door Numbers.*
(1)	(2)	(3)	(4)	(5)
			XXIV. THATCHANALLUR (P)—*cont.*	
		11	....	1—21
		12	....	1—12
386		13	....	1—10
		14	....	1—8
		15	....	1—28
		16	....	1—43
	XIV	1	....	158—255
387		2	....	1—38
		3	....	1—18
		4	....	1—34
		5	....	1—19
388		6	....	1—22
		7	....	1—32
		8	....	1—15
		9	....	1—21
389		10	....	1—23
		11	....	1—27
	III	8	....	1—43
390		9	....	1—36
390		10	....	1—12
	IV	1	....	1—29
		2	....	1—28
		3	....	1—66
		4	....	1—52
392		5	....	1—19
		6	....	1—18
		7	....	1—20
	I		....	29—35 431—481
393		2	....	1 34
			....	1 21
			....	1—13

E.B. Number. (1)	*Number of Survey Ward.* (2)	*Number of Ward and Street.* (3)	*Street name.* (4)	*Door Numbers.* (5)
			XXIV. THACHANALLUR (P)—*cont.*	
		5	....	1—21
394		6	....	1—67
		7	....	1—41
	II	1	....	1—28
395		2	....	1—27
396		3	....	1—192
		4	....	1—19
		5	....	1—14
397		6	....	1—28
		7	....	1—17
		8	....	1—6
	III	1	....	1—26
398		2	....	1—35
		3	....	1—33
		4	....	1—33
		5	....	1—32
		6	....	1—21
399		7	....	1—32
400		11	....	1—18
	VII	1	....	36—63
		7	....	1—34
401		8	....	5—16
		9	....	1—7
			XXV. ALAGANERI (P).	
402	II		....	1—131
403	I		....	1—157
			XXVI. NARANAMMALPURAM (P).	
404	II	1	....	1—43
		2	....	44—54
		3	....	55—140
		4	....	141—168

E.B. Number.	*Number of Survey Ward.*	*Number of Ward.*	*Street Name.*	*Door Numbers.*
(1)	(2)	(3)	(4)	(5)
			XXVI. NARANAMMALPURAM (P)—*cont.*	
		5	....	169—188
405	I	1	....	1—98
		2	....	99—122
		3	....	123—169
406	II	5	....	189—194
		6	....	195—268
		7	....	269—290
407	III	1	....	1—14
		2	....	15—32
		3	....	33—70
		4	....	71—136
408		5	....	137—160
		6	....	161—185
		7	....	187—222
409	IV	1	....	1—51
410	V	1	....	1—47
		2	....	48—77
		3	....	78—80
		4	....	81—110
411		5	....	111—124
		6	....	125—225
		7	....	226—262
412	VI	1	....	1—51
		2	....	52—63
		3	....	64—154
413	VII	1	....	1—51
		2	....	52—92
		3	....	93—115
		4	....	116—134
		5	....	135—188
414	VIII	1	....	1—106

E.B. Number.	*Number of Survey Ward.*	*Number of Ward*	*Street Name.*	*Door Numbers*
(1)	(2)	(3)	(4)	(5)
			XXVI. NARANAMMALPURAM (P)—*cont.*	
415		2	....	107—207
416	IX	1	....	1—160
417			....	161—332
418	X	1	....	1—150
419			....	151—293
420	XI	1	....	1—150
421			....	151—300
422			....	301—455
423	XII	1	....	1—38
		2	....	39—100
		3	....	101—164
424	IV	2	....	52—87
		3	....	88—102
		4	....	103—147
		5	....	..
		6	....	148—176
		7	....	178—198
			XXVII. SANKAR NAGAR TOWN SHIP.	
425	I	1	....	1—13
		2	....	14—69
		3	....	70—103
		4	....	104—179
426		5	....	180—237
		6.	....	238—308
427	II	1	....	1—32
		2.	....	33—59
		3	....	60—92
428		4	....	93—160
429			....	161—252
430	III	1	....	1—8
		2	....	9—135

E.B. Number	Number of survey Ward.	Number of Ward and Street Number.	Street Name.	Door Numbers.
(1)	(2)	(3)	(4)	(5)
			XXVIII. MELAPALAYAM (M).	
1	4	1—6	Kulavanickerpuram Pillaiyar Koil I Street	1 to 9.
		1—7	Kulavanickerpuram Pillaiyar Koil II Street	1 to 29.
		1—8	Kulavanickerpuram Pillaiyar Koil III Street	1 to 24.
		1—9	Kulavanickerpuram Pillaiyar Koil IV Street	1 to 24F
		1—10	Kulavanickerpuram Christ Church Street	1 to 10
2	4	1—1	Kulavanickerpuram Marakudi I Street	1 to 81
3	4	1—2	Kulavanickerpuram Marakudi II Street	1 to 58
4	4	1—3	Kulavanickerpuram Marakudi III Street	1 to 22
		1—4	Kulavanickerpuram Main Road (Part I)	1 to 21 and 92 to 103
5	4	2—16	Kulavanickerpuram Yadavar I Street	1 to 29
		2—17	Kulavanickerpuram Yadavar II Street	1 to 44
6	4	1—5	Ambasamudram Road (Part I)	1 to 11
7	69	1—5	Ambasamudram Road (Part I)	48A to 61
		1—12	Nanguneri Road	1 to 65A
8	68	1—12	Nanguneri Road	66
		1—11	Reddiarpatti Road (Part I)	1, 2
		1—5	Ambasamudram Road (Part I)	12
9	4	2—10	Mela Kulavanickerpuram Agraharam	1 to 8
		2—11	Mela Kulavanickerpuram Pillaiyar Koil Street	1 to 40
		2—18	Jabamalai Matha Koil Street	1 to 31
		2—19	Kulavanickerpuram Yadavar IV Street	1 to 27
		2—20	Kulavanickerpuram Yadavar III Street	1 to 39
10	4	2—24	Kumaraveethi	1 to 17
		2—25	Veeramanickapuram I Street	1 to 29
		2—26	Veeramanickapuram II Street	1 to 33
		2—27	Veeramanickapuram III Street	1 to 46
11	4	2—23	Veeramanickapuram Cross Road	1 to 9
		2—21	Veeramanickapuram West Stree	1, 2
		2—22	Thommaimickelpuram	1 to 39
		2—12	Jabamaligai Street	1 to 34
		2—13	Veduvar Colony	1 to 23
		2—14	Vasanthapuram North Street	1 to 4 and 6 to 8
		2—15	Vasanthapuram South Street	1 to 14

E.B. Number.	Number of Survey Ward.	Number of Ward and Street Number.	Street Name.	Door Numbers.
(1)	(2)	(3)	(4)	(5)
			XXVIII. MELAPALAYAM (M)—*cont.*	
12	4	2—14	Vasanthapuram North Street	5
13	4	2—1	Asokaveethi I Street	1 to 26
		2—2	Asokaveethi II Street	1 to 52
		2—4	Kulavanickerpuram Main Road	39 to 65
14	4	2—4	Kulavanickerpuram Main Road	22 to 38 and 66 to 91.
15		2—3	Kurichi Kusakkudi Street	1 to 29
		2—5	Gurunathapuram	1 to 62
		2—9	Alagiripuram	1 to 30
16	4	2—5A	Municipal Sanitary Workers Colony	1 to 19
		2—6	Nagammalpuram	1 to 38
		2—7	Sivarajapuram	1 to 58
		2—15	Vasanthapuram South Street	15 to 31
17	4	2—8	Nethaji Road (Part II)	7 to 45B and 112 to 162.
18	4	3—8	Nethaji Road (Part I)	2 to 6A and 163 to 172.
19	4	3—4	Kurichi Agraharam	1 to 14
		3—11	Santhamoorthy Lane	1 to 21
		3—10	Santhamoorthy Street	1 to 110.
20	4	3—10	Santhamoorthy Street	111 to 170.
		3—12	Mutharammal Koil Street	1 to 26.
		3—14	Rajathi Nagar	1 to 10.
		3—13	Kurichipillaiyar Koil Street	1 to 39.
21	68	3—1	South Karunthudaiyarpuram	1 to 15.
		3—2	Keelaveeraraghavapuram Harijan Colony	1 to 40.
		3—8	Kurichi Railway Colony	1 to 4.
		3—8	Nethaji Road (Part I)	1 and 173.
22	4	3—5	Kammalar I Street	1 to 19.
		3—6	Kammalar II Street	1 to 7.
		3—7	Kammalar III Street	1 to 24.
		3—9	Kammalar IV Street	1 to 29.
23	4	4—4	Melamarakudi I Street	1 to 47.
		4—5	Sokkanathaswamy Sannathy	1 to 21.
		4—6	Sokkanathaswamy Street	1 to 44.
24		4—7	Melamarakudi II Street	1 to 15.

E.B. Number.	*Number of Survey Ward.*	*Number of Ward and Street Number.*	*Street Name.*	*Door Numbers.*
(1)	(2)	(3)	(4)	(5)
			XXVIII. MELAPALAYAM (M)—*cont.*	
24		4—8	Melamarakudi Lane	1 to 27.
		4—9	Melamarakudi III Street	1 to 44.
		4—10	Melamarakudi IV Street	1 to 11.
		4—2	Police Station Street	1 to 27.
	4	4—1	Abulkalam Azad Street (Part I)	1 to 26 and
25				272 to 316B.
		4—11	Andavar I Street	1 to 44B.
26	4	4—2	Andavar II Street	1 to 31.
		4—3	Kalvathanayagam Street	1 to 66.
		4—14	Andavar III Street	1 to 24.
		4—3	Kottikulam Road (Part I)	1 to 4.
27	4	5—3	Thanda Lebbai Street	1 to 60.
28	4	5—3	Thanda Lebbai Street	61 to 126.
29	4	5—2	Mothai Meera Pillai Street	1 to 64.
30	4	5—2	Mothai Meera Pillai Street	65 to 133.
31	4	5—1	Alappillai Street (Part II)	24 to 99.
32	4	6—1	Alappillai Street (Part I)	1 to 23 and 100 to 125.
33	4	6—4	Pallivasal Moopan Street	1 to 66A.
34	4	6—4	Pallivasal Moopan Street	67 to 131.
35	4	6—3	Selvakadar Street	100 to 120
36	4	6—3	Selvakadar Street	1 to 99.
		6—2	Pallivasal Street	1 to 17.
37	4	7—1	Mylakkadar Lebbai Street	1 to 71.
38	4	7—1	Mylakkadar Lebbai Street	72 to 135.
39	4	7—2	Lakshmipuram Street	1 to 85.
40	4	7—2	Lakshmipuram Street	86 to 167.
41	4	7—3	Melanatham Main Road (Part II)	47 to 67.
42	4	8—3	Melanatham Main Road (Part IV)	78 to 84.
43	4	9—3	Melanatham Main Road (Part III)	68 to 77.
44	5	7—3	Melanatham Main Road (Part II)	124 to 152.
45	5	8—3	Melanatham Main Road (Part IV)	..
46	5	9—3	Melanatham Main Road (Part III)	85 to 123.
47	4	8—2	Ibrahimsa Thaikkas Street	1 to 31.
48	4	9—1	Mohamed Lebbai Street	1 to 104.

E.B. Number.	Number of Survey Ward.	Number of Ward and Street Number.	Street Name.	Door Numbers.
(1)	(2)	(3)	(4)	(5)
			XXVIII. MELAPALAYAM (M)—*cont.*	
49	5	8—1	Santhanammalpuram	1 to 30.
50	5	8—4	Kutti Moopan Street	1 to 68.
	5	8—7	Vchehili Lebbai Street	1 to 49.
51	5	8—5	Samayana Shaikmohamed Moopan Street	1 to 82.
52	5	8—6	Samayana Kadar Meethi Moopan Street	1 to 61.
53	5	9—2	Savalakkaran Street	1 to 49.
	5	9—4	Thattarkudi Street	1 to 18.
	5	9—5	Chettiakudi Street	1 to 69.
54	5	8—8	Ammankoil Street	11 to 17.
55	5	9—8	Amman Koil Street (Part I)	1 to 10 and 18 to 23.
		9—6	Pound Road	1 to 43.
		9—7	Kannivinayagar Street	1 to 76.
56	5	9—9	Vellalar Street Lane	1 to 60.
57	5	11—8	Yadaval Street I Lane	1 to 13.
		11—9	Yadaval East Street	1 to 22.
		11—10	Yadaval Street II Lane	1 to 20.
58	4	10—2	Pallikoodam Street	1 to 30.
		10—4	Methamarpalaiyam I Street	1 to 25A.
		10—6	Methamarpalaiyam II Street	1 to 63.
		10—5	Methamarpalaiyam Middle Street (Part 2)	..
59	4	11—5	Methamarpalaiyam Middle Street (Part I)	1 to 12.
60	4	10—7	Methamarpalaiyam III Street	1 to 99.
		10—1	Abulkalam Azad Road (Part 2)	27 to 33 and 257 to 271.
61	4	11—1	Abulkalam Azad Road (Part 3)	34 to 42 and 251 to 256.
		11—4	Methamarpalaiyam IV Street	1 to 79.
		11—6	Methamarpalaiyam V Street	1 to 24.
62	4	10—9	Syed Lebbai Street	24 to 87.
63	4	10—9	Syed Lebbai Street	88 to 152.
64	4	10—9	Syed Lebbai Street	1 to 23 and 153 to 177.
		10—3	Kottikulam Road (Part 2)	..
65	4	12—3	Kottikulam Road (Part 3)	5 to 16 and 25 to 29.
		12—4	Kattuchekku I Street	1 to 7A.
		12—5	Kattuchekku II Street	1 to 34.

E.B. Number.	Number of Survey Ward.	Number of Ward and Street Number.	Street Name.	Door Numbers.
(1)	(2)	(3)	(4)	(5)
		XXVIII. MELAPALAYAM (M)—*cont.*		
66	4	10—8	Hospital Road	1 to 43.
67	4	12—1	Methamarpalaiyam East New Street	1 to 64.
68	4	12—2	Vellakalifa Sahib Street	1 to 70.
69	4	12—2	Vellakalifa Sahib Street	71 to 150.
70	4	13—6	Sarakki Moopan Street (Part 2)	7 to 67.
71	4	13—6	Sarakki Moopan Street (Part 2)	68 to 133.
72	4	13—7	Moolan Ahamed Pillai Street (Part 2)	5 to 73.
73	4	13—7	Moolan Ahamed Pillai	74 to 144.
74	4	12—6	Sarakki Moopan Street (Part I)	1 to 36 and 134 to 141.
		12—7	Moolan Ahamed Pillai Street (Part I)	1 to 4 and 145 to 151.
74	4	12—8	Nethaji Road (Part 3)	46 and 111.
		12—9	Nagarasuthi Thozhilalar Colony	1 to 25.
75		16—12	Natarajapuram	1 to 51.
		16—13	Barathiyarpuram	1 to 18.
76	4	13—2	Puthumanai Kothuvapalli Street	1 to 7.
		13—4	Old Bazaar Street	1 to 10.
		13—5	Nehruji Road	7 to 10.
		13—1	Abulkalam Azad Road (Part 4)	210 to 250.
77	4	13—2	Puthumanai Kothuvapalli Street	8 to 21.
		13—3	Kottikulam Road (Part 4)	17.
		13—5	Nehruji Road	1 to 6 and 11 to 15.
78	5	13—1	Abulkalam Azad Road (Part 4)	43 to 67.
79	4	11—3	Melanatham Main Road (Part I)	1 to 46.
80	5	11—7	Maraikayar Street	1 to 9.
		11—3	Melanatham Main Road (Part I)	153 to 207.
81		11—11	Seekka Lebbai North Street	1 to 18.
		11—12	Polipudu Street	1 to 98.
82		11—12	Seekka Lebbai Street (Part I)	1 to 43 and 86 to 131.
83	5	14—2	Seekka Lebbai Street (Part II)	44 to 85.
84		14—1	Rowther West Street	1 to 86.
85		14—1	Rowther West Street	87 to 140.
86		14—1	Rowther West Street	141 to 177.
87		14—3	Athiyadi West Street	1 to 79.
88	4	16—2	Rowther East Street	1 to 5.

E.B. Number.	Number of Survey Ward.	Number of Ward/ Street Number.	Street Name.	Door Numbers.
(1)	(2)	(3)	(4)	(5)
			XXVIII. MELAPALAYAM (M)—*cont.*	
	4	16—3	Kottikulam Road (Part 5)	21—24.
		16—2	Rowther East street	6—104
		16—3	Kottikulam Road (Part 5)	18—20.
		16—5	Athiyadi East street	1—33 and 132—176.
		16—10	Shahul Hameed Andavar Thaikka street	1—16.
		16—8	Nethaji Road (Part 4)	47—50 and 105—110.
		16—11	Reddiarpatti Road (Part 2)	....
91	4	16—5	Athiyadi East street	34—131
92		16—4	Sappani Lebbai East Street (Part 1)	1—12.
		16—6	Palli Lebbai East street	1—35.
93		16—6	Palli Lebbai Street	118—158
94		16—6	Palli Lebbai East street	36—117.
95	5	15—1	Palli Lebbai West street	1—60.
96		15—1	Palli Lebbai West street	61—122.
97		15—2	Sappani Lebbai West street	1—64.
98		15—2	Sappani Lebbai West street	65—125.
99	4	16—7	Ganesapuram North street	1—64.
		16—9	Ganesapuram South street	1—65.
100		17—1	Abulkalam Azad Road (Part 6)	149—165.
		17—4	Sappani Lebbai East street (Part 2)	13—66.
		17—5	Ekkin Pillai East street	1—35.
101		16—1	Abulkalam Azad Road (Part 5)	166—209.
102		17—1	Abulkalam Azad Road (Part 6)	137—148.
103	5	16—1	Abulkalam Azad Road (Part 5)	68—87.
104		17—1	Abulkalam Azad Road (Part 6)	88—92.
105		17—1	Abulkalam Azad Road (Part 6)	93—114.
106		17—2	Ekkin Pillai West street	1—91.
107		17—3	North Thaikka street	38—63.
108		17—3	North Thaikka street	1—37 and 64—109.
109		18—2	South Thaikka street	32—55.
110		18—1	Abulkalam Azad Road (Part 8)	..
		18—2	South Thaikka street	1—31 and 56—84.
111		18—3	Small street	1—40 and 56—65.
112		18—3	Small street	41—55.
113		19—3	Big street	50—58.

E.B. Number.	Number of Survey Ward.	Number of Ward/ Street Number.	Street Name.	Door Numbers.
(1)	(2)	(3)	(4)	(5)
			XXVIII. MELAPALAYAM (M)—*cont.*	
114	5	19—3	Big Street	1—49 and 84—136.
115		19—3	Big Street	66—83.
116		19—5	Moopan Fakkir Street	1—108A
117		20—1	Sayan Tharagan Street (Part 1)	1—55 and 71—125
118		21—1	Sayan Tharagan Street (Part 2)	56—70.
119		21—3	Kalungu Chinna Meethin Lebbai Street	1—65A.
120		21—4	Asan Tharagan Street	1—42.
121		20—3	South Mohideen Pallivasal Street	1—74.
122		18—4	Jubilee Bazar Street (Part 1)	1—23 and 35—55.
123		19—4	Jubilee Bazar Road (Part 2)	24—33 and 34
124		20—4	Jubilee Bazar Road (Part 3)	25—132.
125		20—2	Big New Street (Part 3)	..
126		21—2	Big New Street (Part 2)	2—9.
127		19—2	Big New Street (Part 1)	1.
128		21—6	Kattu New Street	1—51.
129		21—6	Kattu New Street	52—102.
130	4	18—1	Abdulkalam Azad Road (Part 8)	125—134.
		18—5	Selva Vinayagar Street	1—72.
		18—6	Selva Vinayagar Vannarkudi Street	1—16.
131	4	19—1	Abulkalam Azad Road (Part 7)	123, 124.
132	5	19—1	Abulkalam Azad Road (Part 7)	115—122.
133	4	18—7	Ambigapuram North Street	1—63.
		18—8	Ambigapuram North Street	1—21
134		19—6	Rahumaniapuram North Street	1—35.
135		19—7	Rahumaniapuram South Street	1—28.
136		20—5	Ambasamudram Road (Part 2)	12, 13.
137	66	20—5	Ambasamudram Road (Part 2)	21.
		20—8	Nethaji Road (Part 5)	92A—96.
138	68	20—5	Ambasamudram Road (Part 2)	32—36
		20—6	Hamcempuram North Street	1—15.
		20—8	Nethaji Road (Part 5)	51—92, 97—1.
139	66	20—7	Hameempuram South Street	1—57.
140	68	20—7	Hameempuram South Street	58—129.
141	5	21—7	Karungulam Brahmin Street	1—13.

Number.	Survey Ward.	Number of Ward/ Street Number.	Street Name.	Door Numbers.
(1)	(2)	(3)	(4)	(5)
			XXVIII. MELAPALAYAM (M)—*cont.*	
	5	21—8	Karungulam North Street	1—7.
		21—9	Karungulam Vellalar Street	1—89.
142		21—13	Asokapuram	1—54.
		21—14	Karungulam North Marakudi, I Street	1—14.
		21—15	Karungulam North Marakudi, II Street	1—35.
143		21—17	Muthuramalinga Thevar Street	1—36.
		21—18	Subaschandrabose Street	1—32.
		21—19	Karungulam East Harijan Colony	24—49.
		21—5	Ambasamudram Road (Part 3)	14—20
144	66	21—19	Karungulam East Harijan Colony	1—23.
		21—5	Ambasamudram Road (Part 3)	22
145	5	21—16	Selrapuram	1—11.
		21—11	Karungulam Kusakkudi Street	1—19.
		21—10	Rajaji Street	1—42.
146	66	21—12	Teppakulam Harijan Colony	1—54.
			XXIX. MELANATHAM (P)	
431		1	....	1—85.
432		2	....	9—134.
433		3	....	1—124.
			XXX. PALAYAMKOTTAI (N.M).	
434		1	....	1—[illegible]
		2	....	1—83.
435		3	....	1—132.
		4	....	1—59.
436		5	....	1—100.
437			....	101—189.
438		6	....	1—100.
439			....	101—208
			XXXI. PALAYAMKOTTAI (M)	
1	1	1	Kurunthudaiyarpuram	1—35.
2		2	Tirupanalwar	1—28.
		3	Pavalu Street	1—3.

E.B. Number.	Number of Survey Ward.	Number of Ward/ Street Number.	Street Name.	Door Numbers.
(1)	(2)	(3)	(4)	(5)
			XXXI. PALAYAMKOTTAI (M)—*cont.*	
2	1	4	Mariammankoil Street	1—24.
3		5	Thirumalaikku Povar Street	1—31.
		6	Manakudavar Street	1—4
		7	Selvavinayagar Street	1—12
		11	Kannappanayanar Street	1—12.
		12	Sivan South Street	1—21A.
		13	Sivan North Street	1—4.
		14	Sivan East Street	1—5.
4		8	Tholkappiar Street	1—3B.
		9	Barathiar Street	1—10.
		10	Sivan West Street	1—18
5	2	1	Mutharamman koil Street	1—13.
		2	Parimelalagar Street	1—37.
		3	Senai Vaniyar Street	1—3.
		4	Natchinarkiniyar Street	1—13.
		5	Elambuvana Street	1 and 2.
		6	Adiyarkunalwar Street	1—6.
6		8	Elangovadigal Street	1—37.
7		8	Elangovadigal Street	38—91.
8		7	Tiruvalluvar Street	1—12.
		9	Perasiriyar Street	1—12.
		10	Kavi Kambar Street	1—13.
		11	Gurumunivar Street	1—3A.
		12	Salai Street (KOK)	1—32
		13	Tirunangaimannan Street	1—4.
		14	Katcheri Compound	1—24.
9		12	Salai Street (KOK)	....
10	6	2	Trivandrum Road	5—10A. and 177—182 and 183.
11	3	1	Perachiamman koil Street	1—10.
		2/P	Trivandrum Road	1—4L.
12	6	1	Tirumal Street	1—2A.
		3	Salai Street	1—5.
13		3	Salai Street (Vannarpet)	69—95 and 5A—17.
	3	4	Thankovaiyar Street	1—7.

E.B. Number.	Number of Survey Ward.	Number of Ward/ Street Number.	Street Name.	Door Numbers.
(1)	(2)	(3)	(4)	(5)
			XXXI PALAYAMKOTTAI (M)—*cont.*	
13		5	Ramalinga Mudaliar Street	1—32A.
		7	Apparsamigal Street	1 and 51—63.
14		3	Salai Street VPT.	18—29B and 52A—68.
		8	Silapathikara Street	1—6.
		9	Valayapathi Street	1A—11.
		10	Manimehalai Street	1—14.
15	4	2	Chinthamani Street	1—35.
16		7	Apparsamigal Street	1A—11 and 34—50.
17		6	Kambaramayana Street	17—46B and 72—99A.
		1	Kundalakesi Street	1—4.
18	3	6	Kambaramayana Street	1—16C and 100—114.
19	4	3	Vetriveladi Vinayagar Street	1—77B.
	4	5	Kuravanchi Street	1 —9.
20		4	Thirukurippu Thondar Street	19—38A.
21	5	4	Thirukurippu Thondur Street	1 —18
		6	Kambaramayana Street	47—71.
22		5	Ettuthogai Street	1—65.
23		7	Apparsamigal Street	13—33E.
		8	Pathupattu Street	1—5
24		1	Arunthathi Street	1—27.
		2	Tiruneelakandanayanar Street	1—21
		3	Salai Street	30—52.
25	6	2	Trivandram Road	10A/1—12B and 149—176C/1.
		4	Guru Street	1—21
		5	Kadavul	1—14.
		6	Iraivan Street	1—2A.
		7	Maraivavar Street	1—5.
26		8	Vangumudaliyar Street	1—16
		9	Parapuran Street	1—10.
		10	Karunaivallal Street	1—9.
		11	Appavoo Chitrasiriyar Street	1—39.
		13	Paranar Street	1—21
27		14	Somasinayanar Street	1—8.
		15	Kalarsinganayanar Street	1—27.

E.B. Number.	Number of Survey Ward.	Number of Ward/ Street Number.	Street Name.	Door Numbers.
(1)	(2)	(3)	(4)	(5)
			XXXI PALAYAMKOTTAI (M)—*cont.*	
27	6	16	Kulachirainayanar Street	1—20.
		17	Veralmeendanayanar Street	1—80.
28	25	13	Dayapuran Street	1—7A.
29	7	5	Kalithakamanayanar Street	1—8.
		6/P	Ilayangudimaranayanar Street	1—21B and 40—54.
		7	Athipathanayanar Street	1—15A.
		8	Pugalthunainayanar Street	1—15.
		9	Thiruneelarukkanayanar Street	1—4D.
		10	Maikandadevanayanar Street	1—17A.
		11	Muruganayanar Street	1—7.
30		2	Ulagamman Koil Street	1—6A.
		6/P	Ilayangudimaranayanar Street	22—39A.
		1	Moorthinayanar Street	2-A to 20A
31	8	1	Moorthinayanar Street	1—2 and 21—33Q.
		14	Kotpulinayanar Street	1—88.
32	7	3	Amarneethinayanar Street	1—14.
		4	Enathinayanar Street	1—4.
33	8	15	Koorthavananayanar Street	1—14.
		16	Pugal Solanayanar Street	1—60
		17	Siruthunainayanar Street	1—10F.
		18	Nabinayanar Street	1—63.
34		2	Thirugnanasambanda Nayanar Street	1—25.
		11	Narasingamunaiyaduvarnayanar Street	1—2.
		12	Visalakshiamman Koil Street	1—5.
		13	Kungalikaliyananayanar Street	1—6-B.
35		10	Thirunavukarasunayanar Street	1—43.
36		3/P	Kottur Road	59—92.
37		3	Paravathiyamman Koil Street	94—94-A. and 1—37-A.
		9	Seramanperumal Nayanar Street	1A to 14R.
38		5	Nedumaranayanar Street	1—10.
		6	Ruthirapasupathinayanar Street	1—67.
		7	Siruthondanayanar Street	1—9.
39	8	3/P	Kottur Road	93—93-A/1 and 95 to 124 and 41-A—58.

S.B. Number.	Number of Survey Ward.	Number of ward/ Street Number.	Street Name.	Door Numbers.
(1)	(2)	(3)	(4)	(5)
			XXXI PALAYAMKOTTAI (M)—*cont.*	
39	8	4	Sakthinayanar Street	1—9.
40	9	7	Iyadigalkadarkonenayanar Street	1 and 2.
		8	Muppidari West Street	1A to 23.
		9	Poosalarnayanar Street	1—4.
41		1	Sithivinayagar Street	1—20.
		3	Pathalamman Koil Street	1—22.
42		4	Kanampullanayanar Street	1A—6.
		5	Meiporulnayanar Street	1—12.
		6	Sudalai Koil Street	1—20.
33		9	Thirumoolanayanar Street	1—34A.
		10	Selvavinayagar Koil Street	11A to 18.
		11	Kaliyanayanar Street	1—15.
		12	Sadayananayanar Street	1—4
44	10	4	Iyerpugainayanar Street	1—3. and 16—16D.
		10	Selvavinayagar Street	1—3 and 16—16D.
45		9	Lodighan Sahib Street	1—23.
46	11	1	Sakkiannayanar Street	1—11.
		4	Manakancharanayanar Street	1—18 and 32—34.
		5	Chockalingaswamy Koil Street	1—48.
	10	4/P	Iyerpugainayanar Street	3-A to 9A and 12—14 and 15A—15B/4.
		5	Sundeswaranayanar Street	1—11.
		6	Muniyaduvarnayanar Street	1—7 and 36—50.
		7	Kalikambaniayanar Street	1—20.
		8	Pallivasal Street	1—9.
	11	2	Kananathanayanar Street	1
		6	Munaiyaduvarnayanar Street	8 and 33—35.
		7	Nanneri Street	
		—	*(In between Kottur Road and Chockalingaswamigal Street)*	
49	11	3/P	Kottur road	125—140 and 31—41
		4/P	Manakancharanayanar Street	19—31A
		8	Muppidari East Street	1—25C
50	12	2	Gananathanayanar Street	2—26
51	11	3/P	Kottur road	1—30 and 141—150

E.B. Number.	Number of Survey Ward.	Number of Ward/ Street Number.	Street Name.	Door Numbers.
(1)	(2)	(3)	(4)	(5)
			XXXI PALAYAMKOTTAI (M)—*cont.*	
52	12	5	Mynaiyaduvurnayanar Street	9—32
		7	Nanneri Street	2—9A
53		9	Barathavar Street	4—29
		10	Parisuthavi Street	2—15D
		3	Veeramamunivar Street	1—6
		4	Sovadi Street	1—14
		5	Antoniyar Street	1—9
		8	Bharthamalar Street	2
54	11	9	Barathavar Street	1—3 and 30—32
		10	Parisuthavi Street	1 and 16—17
55	12	1/P	Trichendur Road	160—195B
		11	Sivalperi Road	1—15
56		15	Dalavaiamman Koil Street	1—22
		12	Kabilar Street	1—4A/1
		13	Nalvali Street	1—6
		14	Aaputhiran Street	1—13
		16	Gnanathar Street	1—10
		17	Ovaiyar Street	1—16A
		21	Selunchudar Street	1—5
		22	Kaliyamman Koil Street	1—8
		23	Pothunala Street	1—4
57	12	1	Tiruchendur Road	196—199B
		18	Mangayarkarasi Street	1—17
		19	Onristukoil Street	1—15
		20	Poongapul Street	1—9B
59	10	1/P	Tiruchendur Road	70—159
		3	Arivattanayanar Street	1—6
		2	Vavilarnayanar Street	1—9
60	24	3	Lankarkana Street	34—53A
		11	Porasiriyar Street	1—3
		15	Deivasi Street	1—8A
		8	Centinary Hall Road	1 and 2
		9	Nallathambi Pillai Street	1—13
		10	Karuniyar Street	1—15

E.B. Number.	Number of Survey Ward.	Number of Ward and Street Number.	Street Name.	Door Numbers.
(1)	(2)	(3)	(4)	(5)
			XXXI. PALAYAMKOTTAI (M)—*cont.*	
61	25	2	Trivandram Road	31—39 and 124—136
62		11	Trichendur Road	1—63 and 242—263
		12	Asirvatham Street	1—8
	24	1	Tiruchendur Road	64—69A
63	25	11	Renies Iyer Street	1—12A
		2/P	Tiruvandram Road	13—30A
		3	Anbu Street	137—148A and 1 and 2
		4	Luther Street	1—13
		5	Suvisesa Street	1—5
		6	Ratchagar Street	1—2A
		7	Nathan Street	1—6
		8	Upathesiyar Street	1
		10	Chathiram Street	1—26
64	14	6	Paransudar Street	1—12
		7	Vinnavar Street	1—30
		8	Police Hospital Street	1—12A
65		11	Vinayagar Street	1—46
66		1/P	Trichendur Road	202/202A
67	17	11	Thillaikoothanayanar Street	1—24A
		18	Sivaloganayanar Street	1—3
		16	Ambikapathi Street	1
		17	Emperumanar Street	..
		19	Nellainayanar Street	1A—31
		12	Manakavalan Pillai Hospital Street	1—4A/2
68	18	12	Manakavalan Pillai Hospital Street	4—3 and 34
69	17	9	Visvabiramanal Street	1—24A
		10	Uchimahaliamman Street	1—5
		14	Islamia Street	1—9
		15	Paul Rowther Street	1—14
70		13	Pichivana Street	1—35A
71	16	9	Sivan South Car Street	41—86
		10/P	Saint Mark Salai Street	1 and 2
72	17	1	Devakirubai Street	1—9
		2	Esan Street	1 and 2

E. B. Number.	*Number of Survey Ward.*	*Number of Ward and Street Number.*	*Street Name.*	*Door Numbers.*
(1)	(2)	(3)	(4)	(5)
			XXXI PALAYAMKOTTAI (M)—*cont.*	
72—*cont.*	17—*cont.*	3	Pararul Street	1—20
		4	Jothi Street	1—6
		5	Motcha Street	1—4
		6	Mukthi Street	1—8
		7	Chitraivelaikara Street	1—9
73	14	1	Perinba Street	1—28
		2	Kirubakaran Street	1—11
		3	Karumyan Street	1—5A
		4	Devaloga Street	2A—3G and 4—78
		9/P	Military Line Street	1—2 and 12—14
		10	St. Mark Salai Street	3—13
74	13	9	Military Line Street	2A—3 and 7—11D
75	18	7	Rayakkal Street	1—31
		8	Emperumanar Street	1—9
		9	Kannaki Street	1—5
76		10	Kovalan Street	1—14
		11	Pandiavelalur Street	1—32
77		2	Sivan West Mada Street	1—10
		3	Sivan North Mada Street	1—13
		4	Mahavishnu Street	1—4
		5	Sowrastra Ramasamy Koil Street	1—23
		6	Sivan North Car Street	1—40
78	16	8	Sivan East Car Street	1—54
79	18	1	Sivan South Mada Street	1—24/1
80	16	2	Sowrastra Pillayar Koil Street	1—34A
		3	Kumarakuraparanar Street	1—6
81		4	Dharmar Lane	1—11
		5	Murugaperumanar Lane	1—29
		6	Manimandra Street	1
		7	Uchinimahaliamman Koil Street	1—6
82	10	1	Tiruchendur Road	225A—240
83	20	7	Market Street	1—17
84	24	12/P	Manakavalam Pillai Hospital Street	9—19 and 21
85	19	12	Krishnan East Street	33A 1—49
86	20	6	Krishnan Koil North Street	1—28

E. B. Number.	*Number of Survey Ward.*	*Number of Ward and Street Number.*	*Street Name.*	*Door Numbers.*
(1)	(2)	(3)	(4)	(5)
			XXXI PALAYAMKOTTAI (M)—*cont.*	
87	19	2	Perumal Sannathi Street	1—15A
		9	Muniyan Koil Lane Street	1—10
		10	Krishnan South Street II Lane	1—15
		11	Krishnan South Street I Lane	1—9A
88	20	4	Krishnan Koil South Street	1—13
		5	Krishnan Koil Middle Street	1—31
89	16	1	Thiruvadi Street	1—12
90	19	6	Pakthraipanivar Street	1—10
		7	Paramanipuduvar Street	1—17
		8	Sivan West Car Street	1—67
91		1/P	Perumal East Car Street	1—25 and 71—94
		3	Panduranganar Street	1—8A
		4	Kaikurikadi Street	1—24
		5	South Bazaar	37—68
92	21	1/P	Perumal West Car Street	1—15A
93		2	Perumal North Car Street	1—71
94	24	13	Thirupugal Street	1—5A
		14	Thiruarutpa Street	1 and 2
95		1/P	Tiruchendur Road	241
		2	Thiruarutpayan Street	1 and 2
112	13	2	Gananathanayanar Street	1 and 2
		3	Nesamyanar Street	1—6
		4	Kotchenkatcholanayanar Street	1—12F
		5	Kariyanayanar Street	2—12
113		9	Military Line Street	3A—6A
167	14	5	St. John's Road	1—3E
114	13	8	Arulmani Street	1—7A and 8 and 10—42
115		7	Ellamvallavan Street	1—34A
		6	Eripathanayanar Street	1—12A
116	27	1	Subramaniasamy Koil Street	1—9/1
		2	Trivandram Road	49
117	26	13	Kariyanayanar Street	1—18A
		14	Nesanayanar Street	1—29
118	27	1	Subramanisamy Koil Street	9A—10
		2/P	Trivandram Road	40—48

E. B Number.	*Number of Survey Ward.*	*Number of Ward and Street Number.*	*Street Name.*	*Door Numbers.*
(1)	(2)	(3)	(4)	(5)
			XXXI PALAYAMKOTTAI (M)—*cont.*	
120	27—*cont.*	2	Trivandram Road	49A—83
121	26	8	Nanthanar Street	1—20
		9	Jothipuram North Street	2—40
122		10	Jothipuram South Street	1—15
		11	Lakshiminarasingapuram Street	1—17
		12	Eripatharayanar Street	1—13
123		3	Pudupot West Street	1—11
		6	Pudupet South Street	1—23
124		7	Daniel Thomas Street	1—28
125		1	Theppakulam Pacheri	1—18
		4	Pudupet Marakudi Street	1—22
		5	Pudupet Middle Street	1—37
126	25	2/P	Trivendram Road	84—123E
127	26	2	Pudupet North Street	1—56F
128	24	6	Pirasannavinayagar Street	1—14
		5	Police Station Street	1—28A
		7	Ranuasamy Koil Agraharam	1—33A
		4	Thirumanthiru Street	1—3
		12/P	Manakavalan Street	20 and 20A
		3/P	Lankarakana Street	1—33
	21	1/P	Perumal West Car Street	61—103
97	22	1/P	Perumal West Street	36—60
98	21	3	Sudalai Koil Lane	1—18
		5	Shenbagavanan Street	1—17
99		4	North Uchinimahaliamman Koil Street	1—34
100	20	2	Muthusamy Pillai Lane	1—26
101		1	Perumal East Car Street	25A—70
102		3	Krishnan Koil West Street	1—43A
103	22	1/P	Perumal West Car Street	16—35
104		4	Perumal South Mada Street	1 —34
		2	Perumal North Mada Street	1—28
		3	Perumal West Mada Street	1—15
		5	Sadagopanaicker Lane	1—14
105		6	Kanarpettai Lane	1—13
		7	Thayumanasamy Lane	1—19

E. B. Number.	*Number of Survey Ward.*	*Number of Ward and Street Number.*	*Street Name.*	*Door Numbers.*
(1)	(2)	(3)	(4)	(5)
			XXXI. PALAYAMKOTTAI (M)—*cont.*	
105—*cont.*	22—*cont.*	8/P	Perumal South Car Street	48A—93
106	13	1/P	Scavenger's Colony	A1—A60
		1/P	Kamaraj Nagar Colony	B1—B40
107	14	2	Kirubagaran Street	11A—11C
		4	Devaloga Street	3H—3K
108	12	1/P	Trichendur Road	200A/1—200M
109	13	1/P	Scavenger's Colony Gandhi Nagar	C1—C80
		8	Arulmani Street	7A1—7A 12
110	14	13	Anna Nagar	Full
111	12	1/P	Trichendur Road	200—201A and 201A/1—201A/6.
129	23	1	Thirupanalwar Street	1—7
		3	Thiruvenbavai	..
	27	7	Muthuraman Koil Street	1 to 29
		8	Sarvayagna Street	1 to 12
130		9	Meignana Street	1 to 2
		10	Andal Street	1—6A
131	23	2	Kulasekara Alwar Street	1—22
		4	Yadava Ramasamy Sannathi Street	1—48
		5	Sundaramoorthinayanar Street	1—13
132		8	Vaikundanathan Street	1—7
		6	Yadava West Street	1—33
133		7	Pattinatha Lane	1—15A
134	22	8/P	Perumal Soothear Street	1—48
	23	9	Yadaval Uchini Mahaliamman Koil Street	1—41
		10	Guru Parambarai Street	1—35
		11	Perialwar Street	2—11
135		12	Jamia Pallivasal Street	1—12
	15	8	Post Office Street	1—40
		9	Alavanthar Street	1—3
		10	Mukuthamalai Street	1—8
		11	Tiruvaimoli Street	1—5
		12	Yadava East Street	1—18
136		14	Mastan Sahib Patel Street	1—6
		4	Aruna Girinathar Street	1—25

E. B. Number.	*Number of Survey Ward.*	*Number of Ward and Street Number.*	*Street Name.*	*Door Numbers.*
(1)	(2)	(3)	(4)	(5)
			XXXI. PALAYAMKOTTAI (M)—*cont.*	
136—*cont.*	15—*cont.*	6	Pathiragiriyar Street	1—3A
		13	Tirumolisaialwar Street	1—36
		15	Ellaman Koil Street	2—19A
137		17	Thivia Prabamda Street	1—5
		1	Old Church Street	1—5A
138		2	Thilagavathiar Street	1—4
		3	Agasthiar Street	1—40
		5	Thayabaram Street	1—3
		7	English Koil Street	1—12
		16	Koorathalwar Street	2—12
139	16	9/P	Sivan South Car Street	1—40
140		10/P	Mark Salai Street	14—29
141	19	5/P	South Bazaar	1—36
	27	3	Railway Station Road	1—7C 7A1—9
		4	Jebamalaigai Street	1—7
		5	St. Paul's Road	6A—6J and 17 to 23.
142		11	Commissioner's Bungalow Road	1—3
		4	Jebamalaigai Street	8—13A
143		5	St. Paul's Road	1 to 6, 7A to 16 and 24—26.
144	14	12/P	High Ground Road	1 to 3E and 14—18D 20 to 22 H and 1—1A.
145	14	12/P	High Ground Road	19—19/3
146	27	6	Punithavathiar Street	1—9
	14	12/P	High Ground Road	4 to 13B
147		13/P	St. Luke Street	1—3
	28	1	St. Thomas Road	1 to 1B/1 11H —12.
148		2	St. Mathew Street	1—63
		1	St. Thomas Road	1C—5L and 6A—6A1/1 6B, 7B.
149		1	St. Thomas Road	8B—10
150				11—11G/2
		3	Maharajanagar Colony	B Blocks 1—6
151		1	St. Thomas Road	6, 7, 8.
152		3	Maharajanagar Colony	C Block 1—84
				Housing Board Unit Office.

E. B. Number.	Number of Survey Ward.	Number of Ward and Street Number.	Street Name.	Door Numbers.
(1)	(2)	(3)	(4)	(5)
			XXXI. PALAYAMKOTTAI (M)—*cont.*	
153	28	3	Maharajanagar Colony	9 to 15, 1—6
	29	1	Perumalpuram I Street	1—11
		2	Perumalpuram II Street	1—20
		3	Perumalpuram III Street	1—21
		4	Perumalpuram IV Street	1—20
154		5	Perumalpuram V Street	1—25
155	29	6	Perumalpuram VI Street	1—60
		7	Perumalpuram VII Street	1—47
156		8/P	Ochenkulam	1 to 54F and 56—61.
157		8/P	Ochenkulam	55, 62,67
158		12	Nanguneri Road	34 Central Jail
159		12	Nanguneri Road	34/1—42A
		10	Perumalpuram and Colony	B1—B46 C1—C35 D1—D19.
		9	Anayarkulam	1—31
160		11	N.G.O. A. Colony	B1—B88 B119—B162 B197—B200 A1—A40 A87—A118 A170—A172 A224—A247.
161		11	N.G.O. A. Colony	B89—B118 B163—B196 A41—A86 A119—A169.
162		13	N.G.G.O. B Colony	
		14	State Bank of Colony	1—41
163	28	4	Reserve Line	T1—T22 1—I5 1—P15 1—Q15 1—R15 1—S15.
164		4	Reserve Line— Constable Quarters	A1—A19 C1—C18 E1—E18 G1—G18 K1—K18 M1—M13.
165		4	Reserve line Constable Quarters	B1—B19 D1—D18 F1—F18 H1—H18 J1 to J18 L1—L19 N1—N12.
166	24	1	Tiruchendur Road	64—69
167	14	5	St. Jhons Road	1—3