

CENSUS OF INDIA, 1971

SERIES 19

TAMIL NADU

Part X-B

DISTRICT CENSUS HANDBOOK

VILLAGE AND TOWNWISE PRIMARY CENSUS ABSTRACT

TIRUCHIRAPALLI

Volume II

K CHOCKALINGAM
of the Indian Administrative Service
DIRECTOR OF CENSUS OPERATIONS, TAMIL NADU AND PONDICHERRY

1972

CONTENTS.

10. TIRUCHIRAPALLI TALUK—

Villagewise Primary Census Abstract 391–408

Urban Blockwise Primary Census Abstract 410–602

11. KULATHUR TALUK—

Villagewise Primary Census Abstract 603–640

Urban Blockwise Primary Census Abstract 642–647

12. ALANGUDI TALUK—

Villagewise Primary Census Abstract 649–683

Urban Blockwise Primary Census Abstract 684–724

13. THIRUMAYAM TALUK—

Villagewise Primary Census Abstract 725–764

Urban Blockwise Primary Census Abstract 766–775

MAPS.

Taluk Maps.

10 Tiruchirapalli .. .. Facing .. 391

11. Kulathur .. .. Facing .. 603

12. Alangudi .. .. Facing .. 649

13. Thirumayam .. .. Facing .. 725

ACKNOWLEDGEMENT.

It is my pleasant duty to acknowledge the able assistance given by the following officers and staff of my office in the preparation of this Volume:—

1. Shri V. R. Chandran, Deputy Director of Census Operations.
2. Shri T. R. Rajagopalan,
3. Shri S. Ethiraj, Tabulation Officer.
4. Shri C. K. Somasundaram, Senior Technical Assistant.
5. Shri M. Jayaraman, Statistical Assistant.
6. Shri M. B. Arumugam, Computor.
7. Shri S. Vivekalingam, Do.
8. Shri N. Rajaraman, Do.
9. Shri V. R. Gopalachari, Do.
10. Shri N. Chandran, Draughtsman.
11. Shri M. Kothandaraman, Computor.

K. CHOCKALINGAM,
Director of Census Operations.

TIRUCHIRAPALLI TALUK

TIRUCHIRAPALLI DISTRICT

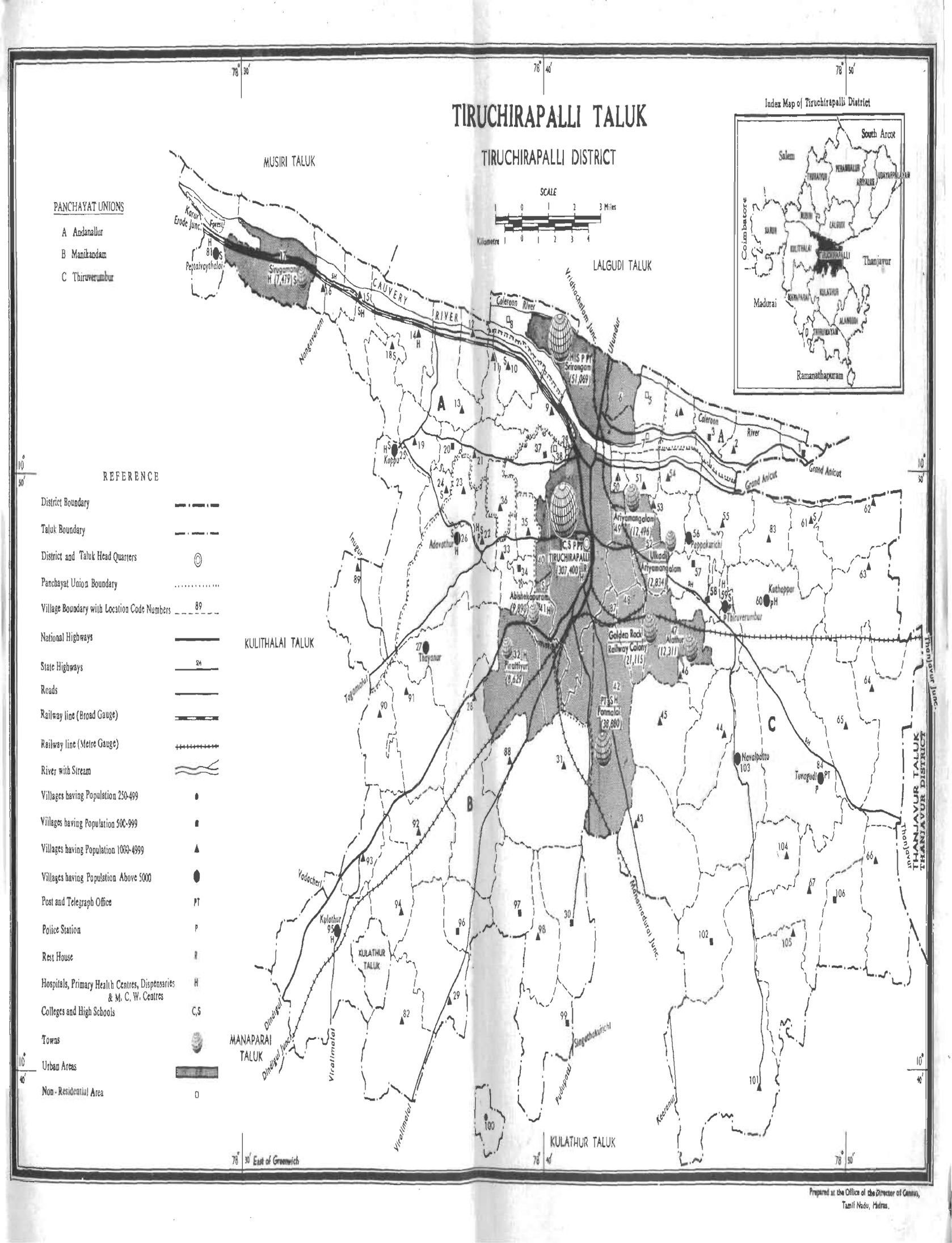

10. TIRUCHIRAPALLI TALUK

ALPHABETICAL LIST OF VILLAGES.

10. TIRUCHIRAPALLI TALUK.

Serial Number.	*Name of Village.*	*Location Code Number. 1971.*	*Location Code Number. 1961.*
(1)	(2)	(3)	(4)
1	Abhishekapuram	Non-City Urban XXI.	44
2	Adavathur	26 a/b, b/b	36
3	Agaram	58	50
4	Alathur	N.C.U. XXII.	63
5	Allundur	29	80
6	Allur	12	8
7	Andanallur	14 a/b	5
8	Arasangudi	61	18
9	Ariyamangalam	N.C.U. XXIII, XXIV.	46
10	Ariyavur	90	74
11	Asoor	66	96
12	Chinthamani	39 a/b	23*
13	Daranallur	N.C.U. XXIII.	46*, 23*
14	Devadanam	N.C.U.XXIII.	46*, 23*
15	Dhamalavarubuyam	38 a/b	23*
16	Ellakudi	57	48
17	Gundur	43 a/b	99
18	Ilandaipatti	105	82
19	Kadiyalam	18	32
20	Kambarasampettai	9	24
21	Keelakalkandarkottai	46	61
22	Keelamullakudi	54 a/b	21
23	Kilakurichi	45	62
24	Kiligoodu	1	16
25	Kiliyur	62	17
26	K. Kalligudi	28	71
27	Kolukkattaikudi	99 a/b, b/b	87
28	Koluthur	95	78
29	Kondayanpettai	95 a/b	12
30	Koothapar	60 a/b, b/b	52
31	Koppu	25 a/c, b/c, c/c.	33
32	Kottapattu	N.C.U. XXVI	66
33	Kottapattu	100	53
34	K. Sathanur	31	67
35	Kulumani	19	31

Serial Number.	*Name of Village.*	*Location Code Number. 1971.*	*Location Code Number. 1961.*
(1)	(2)	(3)	(4)
36	Kumaravayalur	23	38
37	Kumbakudi	102 a/b, b/b	92 *
38	Kuvalakudi	53	47
39	Malliyampattu	36	26
40	Maruthandakurichi	21	27
41	Mathur	94	81 *
42	Mekkudi	13 a/c, b/c, c/c	28 *
43	Mekkudi	97	28 *
44	Melur	8	11
45	Mudikondan	98 a/b, b/b	85
46	Mullikurumbur	24	37
47	Mutharasanallur	10	10
48	Nachikurichi	33	40
49	Nagamangalam	96	83
50	Natarajapuram	83	19
51	Navalpattu	103 a/b, b/b	59*
52	Navalur Kottapattu	91	99
53	Paganur	92	92*, 72
54	Palangananangudi	67 a/b, b/b	95
55	Palur	11	9
56	Panayakurichi	51	22
57	Panayapuram	3	14
58	Pandamangalam	37 a/b	25
59	Panjapur	88	68
60	Pappakurichi	56	49
61	Pathalapettai	63	55
62	Pattavathalai	81 a/b	1
63	Perianayagi Chatram	93 a/b, b/b	59*
64	Perugamani	16	3
65	Porur	20	29
66	Pirattiyur	N.C.U. XXI	69
67	Poolangudi	104 a/b, b/b	94
68	Puliyur	89 a/b, b/b	34
69	Puthur	N.C.U. XXI	43
70	Sengulam	N.C.U. XXVI	64*
71	Sethurapatti	82	79
72	Sholamadevi	44	60

Serial Number.	Name of Village.	Location Code Number, 1971.	Location Code Number, 1961.
(1)	(2)	(3)	(4)
73	Sholanganallur	34	42
74	Sirugamani	N.C.U. XVII	2
75	Somarasampettai	22	39
76	Sooriyur	101 a/b ,b/b	100
77	Thayanur	27 a/b, b/b	70
78	Theneripatti	106	81*
79	Thimmaraya Samudram	7 a/b	12*
80	Thirumalai Samudram	30	88
81	Thirupparaithurai	15 a/b	4
82	Thiruvalar Solai	4	13
83	Thiruvarambur	59	51
84	Thuvakudi	84	58
85	Thirunedungulam	64	56
86	Uthamaseri	2	15
87	Uyyakondan Thirumalla	35	41
88	Valavanathankottai	65	57
89	Varaganeri	N.C.U. XXV	64*
90	Vellithirumutham	N.C.U. XIX	12*
91	Vengur	55 a/b	20

* During 1971 Census, these Location Code Units have been assigned more than one L.C. Number.

VILLAGEWISE PRIMARY

10. TIRUCHIRAPALLI

Serial Number.	Location Code Number.	Name of Village.	Area of Village in Hectares.	Occupied Residential Houses.	Number of House-holds.	Total Population including Institutional and Houseless Population.		
						P	M	F
(0)	(1)	(2)	(3)	(4)	(5)	(6)	(7)	(8)
1	1	Kiligooda	191·11	164	176	779	395	384
2	2	Uthamaseri	517·89	339	339	1,555	801	754
3	3	Panayapuram	342·16	191	218	862	443	419
4	4	Thiruvalar Solai	371·23	337	368	1,560	768	792
5	5 a/b	Kondayanpettai	291·91	..	Uninhabited.	..	..	.
6	7 a/b	Thimmaraya Samudram	172·59	..	Uninhabited.	..	.	..
7	9	Kambarasampettai	561·38	411	559	2,671	1,359	1,312
8	10	Mutharasanallur	463·54	586	656	3,020	1,530	1,490
9	11	Palur	206·21	260	260	1,237	605	632
10	12	Allur	411·33	515	515	2,254	1,099	1,155
11	13 a/c	Mekkudi	544·81	360	372	1,653	822	831
12	13 b/c	Mekkudi	186·49	194	231	1,082	531	551
13	13 c/c	Mekkudi	160·59	328	331	1,519	766	753
14	14 a/b	Andanallur	870·52	731	793	3,758	1,858	1,900
15	14 b/b	Andanallur	6·12	..	Reserve Forest.	..	..	..
16	15 a/b	Thirupparaithurai	539·50	667	677	3,821	2,352	1,469
17	15 b/b	Thirupparaithurai	30·15	..	Reserve Forest.	..	..	.
18	16	Perugamani	513·47	642	643	2,822	1,440	1,382
19	17 b/b	Sirugamani	40·60	..	Reserve Forest.	..	..	.
20	18	Kadiyalam	490·67	636	712	3,127	1,551	1,576
21	19	Kulumani	433·16	653	667	3,187	1,605	1,582
22	20	Perur	164·52	134	136	648	330	318
23	21	Maruthandakurichi	483·73	540	542	2,391	1,219	1,172
24	22	Somarasampettai	243·60	754	768	3,442	1,696	1,746
25	23	Kumaravayalur	321·11	265	267	1,391	754	637
26	24	Mullikarumbur	231·41	249	259	1,177	601	576
27	25 a/c	Koppu	209·80	535	535	2,408	1,179	1,229
28	25 b/c	Koppu	24·61	663	665	3,222	1,633	1,589
29	25 c/c	Koppu	845·85	537	676	2,947	1,501	1,446
30	26 a/b	Adavathur	860·15	619	619	2,971	1,551	1,420
31	26 b/b	Adavathur	569·05	1,130	1,130	5,715	2,836	2,879
32	27 a/b	Thayanur	556·87	449	453	2,177	1,089	1,088
33	27 b/b	Thayanur	727·60	772	803	3,431	1,732	1,699

CENSUS ABSTRACT.

TALUK.

Scheduled Castes.		Scheduled Tribes.		Literate and Educated Persons.		WORKERS. Total Workers (i—ix).		I Cultivators.		II Agricultural Labourers.	
M	F	M	F	M	F	M	F	M	F	M	F
(9)	(10)	(11)	(12)	(13)	(14)	(15)	(16)	(17)	(18)	(19)	(20)
68	65	..	..	258	126	243	20	107	4	98	10
189	180	..	..	536	256	467	126	213	13	168	97
162	136	..	..	221	79	249	48	94	3	92	41
168	166	..	..	424	247	444	33	90	..	251	23
..	..	..	..	Uninhabited.		..	..	..	..	..	..
..	..	..	..	Uninhabited.		..	..	..	..	..	..
611	525	..	..	905	437	720	307	91	13	281	260
346	343	..	..	1,014	604	785	62	129	..	158	22
323	337	..	..	396	216	314	202	41	3	170	192
356	380	..	..	747	479	605	143	263	16	145	105
324	353	..	..	502	285	496	111	138	3	248	106
159	175	..	..	339	153	276	11	115	3	66	1
118	126	..	..	536	342	376	69	97	15	54	36
416	433	..	..	1,320	853	970	46	232	6	252	23
..	..	..		Reserve Forest.		..	..	..	..	..	..
403	418	..	..	1,931	593	867	164	171	18	283	106
..	..	..		Reserve Forest.		..	..	..	..	..	..
191	184	..	..	998	514	819	219	293	6	219	192
..	..	..		Reserve Forest.		..	..	..	..	..	..
539	530	..	..	917	364	920	196	462	50	253	133
606	579	..	..	901	452	883	294	343	17	236	247
142	153	..	..	189	94	191	8	84	4	63	1
431	421	..	..	766	291	716	47	298	4	226	33
358	343	..	..	1,053	647	947	120	249	20	216	39
315	280	..	..	480	207	373	214	57	3	228	203
174	184	..	..	333	152	354	140	145	1	190	128
89	93	..	..	751	328	718	141	411	13	172	109
155	146	..	..	987	438	975	394	501	34	296	346
89	73	..	..	691	240	962	430	587	142	240	254
73	65	..	..	1,025	518	839	198	248	24	145	138
188	196	..	..	1,246	434	1,778	511	984	106	577	368
124	113	..	..	334	66	703	194	461	38	128	84
189	210	..	..	785	350	987	150	478	5	55	14

VILLAGEWISE PRIMARY

10. TIRUCHIRAPALLI

Serial Number.	Location Code Number.	Name of Village.	WORKERS. III Livestock, Forestry, Fishing, Hunting, Plantations, Orchards and Allied activities.		IV Mining and Quarrying.		(V) Manufacturing, Processing, Servicing and Repairs. (a) Household Industry.		(b) Other than Household Industry.	
			M	F	M	F	M	F	M	F
			(21)	(22)	(23)	(24)	(25)	(26)	(27)	(28)
1	1	Kiligoodu	1	..	..	..	1	..	9	1
2	2	Uthamaseri	11	4	..	..	2	..	16	..
3	3	Panayapuram	1	..	..	..	..	..	24	..
4	4	Thiruvalar Solai	3	..	1	..	12	7	29	..
5	5 a/b	Kondayanpettai	..	..	.. Uninhabited.		..	..	..	..
6	7 a/b	Thimmaraya Samudram	..	..	.. Uninhabited		..	..	..	..
7	9	Kambarasampettai	13	1	..	..	35	11	103	2
8	10	Mutharasanallur	34	8	..	..	105	1	82	2
9	11	Palur	..	..	..	..	7	..	9	.
10	12	Allur	1	2	..	..	23	..	14	..
11	13 a/c	Mekkudi	4	..	..	..	3	..	20	..
12	13 b/c	Mekkudi	6	..	..	..	13	..	13	..
13	13 c/c	Mekkudi	9	..	..	..	10	2	36	..
14	14 a/b	Andanallur	3	..	..	..	36	..	102	4
15	14 b/b	Andanallur	..	..	Reserve Forest.			..	..	..
16	15 a/b	Thirupparaithurai	16	2	..	..	4	4	73	3
17	15 b/b	Thirupparaithurai	..	..	.. Reserve Forest.		..	..	..	..
18	16	Perugamani	15	..	..	..	8	1	72	..
19	17 b/b	Sirugamani	..	..	.. Reserve Forest.		..	..	..	..
20	18	Kadiyalam	12	..	..	..	11	..	22	..
21	19	Kulumani	1	..	4	..	9	..	85	1
22	20	Perur	5	1	..	..	..	..	11	..
23	21	Maruthandakurichi	36	..	..	..	11	1	43	..
24	22	Somarasampettai	23	..	2	..	6	..	160	4
25	23	Kumaravayalur	3	..	..	..	..	..	10	..
26	24	Mullikarumbur	..	..	..	..	..	..	..	..
27	25 a/c	Koppu	2	..	..	..	30	..	16	..
28	25 b/c	Koppu	2	..	..	..	19	3	42	..
29	25 c/c	Koppu	13	1	..	..	5	2	11	2
30	26 a/b	Adavathur	2	..	..	..	99	3	108	4
31	26 b/b	Adavathu i	10	..	5	..	15	2	63	10
32	27 a/b	Thayanur	24	20	2	2	6	..	17	2
33	27 b/b	Thayanur	2	..	19	3	25	..	284	115

CENSUS ABSTRACT—*cont.*

TALUK.

WORKERS									
VI		VII		VIII		IX		X	
Construction.		Trade and Commerce.		Transport, Storage & Communications.		Other Services.		Non-workers.	
M	F	M	F	M	F	M	F	M	F
(29)	(30)	(31)	(32)	(33)	(34)	(35)	(36)	(37)	(38)
1	..	5	2	2	..	19	3	152	364
3	..	18	8	6	..	30	4	334	628
5	..	5	3	4	..	24	1	194	371
1	..	11	..	18	..	28	3	324	759
..	..	..	..	Uninhabited.	..	..	..	..	..
..	..	..	..	Uninhabited.	..	..	..	..	..
2	..	44	11	47	..	104	9	639	1,005
11	..	112	7	59	1	95	21	745	1,428
1	..	22	2	20	..	44	5	291	430
23	..	28	4	47	7	61	9	494	1,012
2	..	37	1	13	..	31	1	326	720
2	..	18	..	8	..	35	7	255	540
12	..	52	1	42	..	64	15	390	684
10	..	67	..	69	..	199	13	888	1,854
..	..	..	..	Reserve Forest.	..	..	..	..	..
21	2	67	12	45	4	187	13	1,485	1,305
..	..	..	..	Reserve Forest.	..	..	..	..	..
25	4	91	9	44	..	61	7	621	1,163
..	..	..	..	Reserve Forest.	..	..	..	..	..
4	..	27	1	35	3	94	9	631	1,380
4	..	93	9	17	..	91	20	722	1,288
1	..	10	2	8	..	9	..	139	310
..	..	35	5	20	..	47	4	503	1,125
4	1	123	10	59	12	105	34	749	1,626
2	..	22	4	9	..	42	4	381	423
..	..	..	..	1	..	18	1	247	436
..	..	32	9	2	..	53	10	461	1,088
2	..	56	7	2	..	55	4	658	1,195
52	18	22	3	2	..	30	8	539	1,016
10	..	113	13	32	1	82	15	712	1,222
3	..	36	6	6	..	79	19	1,058	2,368
..	..	10	2	29	45	26	1	386	894
33	..	35	1	6	..	50	13	745	1,549

VILLAGEWISE PRIMARY

10. TIRUCHIRAPALLI

Serial Number.	Location Code Number.	Name of Village.	Area of Village in Hectares.	Occupied Residential Houses.	Number of House-holds.	Total Population including institutional and Houseless Population.		
						P	M	F
(0)	(1)	(2)	(3)	(4)	(5)	(6)	(7)	(8)
34	28	K. Kalligudi	1,665·76	850	897	4,269	2,238	2,031
35	29	Allundur	1,188·07	330	363	1,908	941	967
36	30	Thirumalai Samudram	560·47	130	136	593	309	284
37	31	K. Sathanur	1,805·95	436	513	2,384	1,208	1,176
38	33	Nachikurichi	312·64	286	354	1,647	839	808
39	34	Sholanganallur	172·37	148	165	740	360	380
40	35	Uyyakondan Thirumalla	244·75	624	637	2,845	1,426	1,419
41	36	Malliyampattu	341·78	525	533	2,304	1,140	1,164
42	37 a/b	Pandamanglam	386·75	113	157	642	325	317
43	38 a/b	Dhamalavarubuyam	59·83	..	Uninhabited.	..	..	..
44	39 a/b	Chinthamani	21·18	..	Uninhabited.	..	..	..
45	43 a/b	Gundur	1,416·01	457	525	2,611	1,312	1,299
46	43 b/b	Gundur	19·93	..	Uninhabited.	..	..	..
47	44	Sholamadevi	874·10	257	260	1,217	630	587
48	45	Kilakurichi	1,026·34	563	573	2,553	1,284	1,269
49	46	Keelakalkandarkottai	242·22	218	261	1,202	606	596
50	51	Panayakurichi	257·72	284	290	1,205	606	599
51	53	Kuvalakudi	314·25	179	350	1,556	790	766
52	54 a/b	Keelamullakudi	341·98	279	349	1,456	739	717
53	54 b/b	Keelamullakudi	4·66	..	Reserve Forest.	..	..	..
54	55 a/b	Vengur	610·90	473	583	2,504	1,265	1,239
55	55 b/b	Vengur	83·28	..	Reserve Forest.	..	..	..
56	56	Pappakurichi	492·97	1,166	1,283	5,312	2,713	2,599
57	57	Ellakudi	175·64	121	135	524	265	259
58	58	Agaram	255·83	122	127	568	295	273
59	59	Thiruvarambur	416·35	2,029	2,046	8,317	4,550	3,767
60	60 a/b	Koothapar	983·26	992	1,008	4,344	2,182	2,162
61	60 b/b	Koothapar	563·03	209	244	985	495	490
62	61	Arasangudi	628·16	356	360	1,412	674	738
63	62	Kiliyur	863·40	322	322	1,360	650	710
64	63	Pathalapettai	1,308·51	456	502	2,216	1,064	1,152
65	64	Thirunedungulam	1,336·20	328	403	1,799	901	898
66	65	Valavanthankottai	1,349·24	572	586	2,549	1,253	1,296

CENSUS ABSTRACT—*cont.*

TALUK.

Scheduled Castes.		Scheduled Tribes.		Literate and Educated Persons.		WORKERS. Total Workers (i—ix).		I Cultivators.		II Agricultural Labourers.	
M	F	M	F	M	F	M	F	M	F	M	F
(9)	(10)	(11)	(12)	(13)	(14)	(15)	(16)	(17)	(18)	(19)	(20)
557	490	..	..	1,049	373	1,210	112	308	35	480	39
291	305	..	..	236	58	588	246	325	105	119	138
52	57	..	..	219	68	220	8	94	5	79	3
158	151	2	5	640	247	705	40	311	..	108	12
251	262	..	..	501	199	466	83	166	44	132	30
106	109	..	..	224	113	203	121	55	..	95	114
400	400	..	..	910	526	826	278	105	1	301	232
654	652	..	..	572	239	680	160	269	48	294	89
292	292	..	..	137	50	179	10	81	3	77	6
..	..	..	..	..	Uninhabited.	..	..	..	..	..	..
..	..	..	..	..	Uninhabited.	..	..	..	..	..	..
285	295	2	..	664	221	785	74	505	2	130	41
..	..	..	..	..	Uninhabited.	..	..	..	..	..	..
197	186	..	..	378	133	370	16	203	6	68	4
367	358	..	..	796	506	742	52	353	7	210	19
200	193	..	..	416	237	321	23	109	..	77	5
149	168	..	..	377	346	324	21	78	3	82	6
312	309	..	..	477	242	440	19	61	3	291	6
110	110	..	..	354	143	420	83	171	6	115	56
..	..	..	..	..	Reserve Forest.	..	..	..	..	..	..
299	316	..	..	734	378	745	94	267	13	293	58
..	..	..	..	..	Reserve Forest.	..	..	..	..	..	..
491	503	..	..	1,827	1,040	1,441	195	141	3	341	141
137	132	..	..	183	127	149	3	50	1	43	..
56	45	..	..	194	74	174	4	..	..	111	..
550	500	..	..	3,178	1,376	2,605	158	294	6	214	82
138	137	..	..	1,574	1,081	1,194	33	398	1	105	4
199	195	..	..	304	118	309	12	108	8	89	..
127	134	..	..	357	187	435	252	166	25	199	224
154	157	..	..	200	75	413	94	33	30	35	58
292	314	..	..	617	347	632	187	308	..	232	174
473	437	..	..	397	167	543	130	410	2	37	..
208	210	..	..	640	337	746	441	281	124	293	254

VILLAGEWISE PRIMARY

10. TIRUCHIRAPALLI

Serial Number.	Location Code Number.	Name of Village.	WORKERS. III Livestock, Forestry, Fishing, Hunting, Plantations, Orchards and Allied activities.		IV Mining and Quarrying.		(V) Manufacturing, Processing, Servicing and Repairs. (a) Household Industry.		(b) Other than Household Industry.	
			M (21)	F (22)	M (23)	F (24)	M (25)	F (26)	M (27)	F (28)
34	28	K. Kalligudi	4	1	1	7	14	1	247	17
35	29	Allundur	2	..	..	..	70	1	34	..
36	30	Thirumalai Samudram	..	..	..	..	11	..	10	..
37	31	K. Sathanur	1	..	51	22	1	..	89	..
38	33	Nachikurichi	16	1	..	..	8	1	81	..
39	34	Sholanganallur	5	..	1	3	..	..	13	..
40	35	Uyyakondan Thirumalla	9	..	..	..	20	4	155	3
41	36	Malliyampattu	1	2	..	..	1	..	20	..
42	37 a/b	Pandamangalam	..	..	..	..	1	..	4	..
43	38 a/b	Dhamalavarubuyam	..	..	..	Uninhabited.	..	..	..	..
44	39 a/b	Chinthamani	..	—	..	Uninhabited.	..	..	..	..
45	43 a/b	Gundur	..	..	..	..	13	2	61	8
46	43 b/b	Gundur	..	..	..	Uninhabited.	..	..	..	..
47	44	Sholamadevi	..	..	..	..	4	3	32	1
48	45	Kilakurichi	6	..	..	..	3	2	29	..
49	46	Keelakalkandarkottai	..	..	..	..	..	..	43	..
50	51	Panayakurichi	3	1	..	..	..	..	60	..
51	53	Kuvalakudi	..	..	2	..	30	6	12	..
52	54 a/b	Keelamullakudi	10	..	..	..	..	2	40	3
53	54 b/b	Keelamullakudi	..	..	..	Reserve Forest	..	..	..	..
54	55 a/b	Vengur	1	1	5	3	9	2	84	3
55	55 b/b	Vengur	..	..	..	Reserve Forest	..	..	..	..
56	56	Pappakurichi	22	1	4	..	4	..	457	2
57	57	Ellakudi	2	..	..	..	2	..	19	..
58	58	Agaram	..	..	..	..	..	..	32	1
59	59	Thiruvarambur	12	..	10	..	23	2	980	13
60	60 a/b	Koothapar	3	..	..	..	1	..	466	14
61	60 b/b	Koothapar	8	1	..	..	1	..	68	..
62	61	Arasangudi	1	..	..	..	21	..	13	1
63	62	Kiliyur	9	..	..	..	..	2	6	1
64	63	Pathalapettai	2	..	..	..	4	..	31	..
65	64	Thirumedungulam	..	..	6	..	..	..	11	..
66	65	Valavanthankottai	4	..	5	2	..	..	36	2

CENSUS ABSTRACT—*cont.*

TALUK.

WORKERS.									
VI		VII		VIII		IX		X	
Construction.		Trade and Commerce.		Transport, Storage & Communications.		Other Services.		Non-workers.	
M	F	M	F	M	F	M	F	M	F
(29)	(30)	(31)	(32)	(33)	(34)	(35)	(36)	(37)	(38)
2	1	34	3	36	1	84	7	1,028	1,919
5	..	7	1	4	..	22	1	353	721
..	..	2	..	16	..	8	..	89	276
16	..	30	..	64	3	34	3	503	1,136
1	..	12	1	6	..	44	6	373	725
2	..	5	3	9	..	18	1	157	259
6	3	102	11	48	3	80	21	600	1,141
3	..	22	4	16	4	54	13	460	1,004
..	..	9	..	1	..	6	1	146	307
..	..		..	Uninhabited.	..	..	..	..	..
..	..	..	..	Uninhabited.	..	..	..	..	..
5	..	32	11	17	7	22	3	527	1,225
..	..	..	..	Uninhabited.	..	..	..	..	..
11	..	17	1	6	..	29	1	260	571
9	..	20	..	58	2	54	22	542	1,217
1	..	11	7	42	..	38	11	285	573
15	..	20	7	27	1	39	3	282	578
2	..	8	1	20	1	14	2	350	747
..	..	25	10	17	2	42	4	319	634
..	..	..	..	Reserve Forest.	..	..	..	..	..
1	1	32	7	12	..	41	6	520	1,145
..	..	..	..	Reserve Forest.	..	..	..	..	..
34	..	168	9	119	3	151	36	1,272	2,404
3	..	7	1	11	..	12	1	116	256
..	..	5	..	5	..	21	3	121	269
42	7	425	12	233	5	372	31	1,945	3,609
17	..	44	6	53	1	107	7	988	2,129
2	..	13	2	4	..	16	1	186	478
2	..	9	1	1	..	23	1	239	486
2	..	9	1	2	2	18	..	237	616
1	..	14	1	18	..	22	12	432	965
..	..	54	126	4	..	21	2	358	786
28	13	31	4	41	..	47	42	507	855

VILLAGEWISE PRIMARY

10. TIRUCHIRAPALLI

Serial Number.	Location Code Number.	Name of Village.	Area of Village in Hectares.	Occupied Residential Houses.	Number of House-holds.	Total population including Institutional and Houseless Population.		
						P	M	F
(0)	(1)	(2)	(3)	(4)	(5)	(6)	(7)	(8)
67	66	Asoor	1,084·43	226	263	1,098	546	552
68	67 a/b	Palanganangudi	1,160·85	239	248	1,102	542	560
69	67 b/b	Palanganangudi	226·28	..	Uninhabited. ..	..	..	..
70	81 a/b	Pattavathalai	836·37	1,316	1,357	6,086	3,045	3,041
71	81 b/b	Pattavathalai	..	..	Reserve Forest.		..	..
72	82	Sethurapatti	1,234·05	224	330	1,454	729	725
73	83	Natarajapuram	545·93	208	223	1,055	540	515
74	84	Thuvakkudi	1,942·06	3,578	3,677	15,371	8,257	7,114
75	88	Panjapur	374·43	242	244	1,392	693	699
76	89 a/b	Puliyur	491·47	272	272	1,753	898	855
77	89 b/b	Puliyur	441·53	329	329	1,679	834	845
78	90	Ariyavur	661·34	310	333	1,572	790	782
79	91	Navalurkottapattu	1,126·56	556	670	3,111	1,584	1,527
80	92	Paganur	762·93	277	281	1,401	712	689
81	93 a/b	Periyanayagi Chatram	168·70	132	154	697	344	353
82	93 b/b	Periyanayagi Chatram	480·36	385	392	2,066	991	1,075
83	94	Mathur	715·13	188	210	1,017	520	497
84	95	Kulathur	2,068·12	977	1,144	5,480	2,747	2,733
85	96	Nagamangalam	505·62	169	169	688	347	341
86	97	Mekkudi	674·81	186	189	892	441	451
87	98 a/b	Mudikondan	847·29	93	100	495	249	246
88	98 b/b	Mudikondan	255·23	100	109	533	258	275
89	99 a/b	Kolukkattaikudi	341·15	64	65	316	158	158
90	99 b/b	Kolukkattaikudi	467·73	44	44	255	125	130
91	100	Kottapattu	254·95	75	75	329	156	173
92	101 a/b	Sooraiyur	3,093·96	419	419	1,987	986	1,001
93	101 b/b	Sooraiyur	18·99	6	6	18	8	10
94	102 a/b	Kumbakudi	957·62	71	118	574	285	289
95	102 b/b	Kumbakudi	100·44	..	Uninhabited. ..	..	..	..
96	103 a/b	Navalpattu	1,469·39	731	735	2,982	1,512	1,470
97	103 b/b	Navalpattu	268·58	815	838	2,499	1,398	1,101
98	104 a/b	Poolangudi	410·78	80	93	509	259	250
99	104 b/b	Poolangudi	208·07	497	507	1,516	841	675
100	105	Ilandaipatti	892·59	260	263	1,129	563	566
101	106	Theneripatti	753·50	161	161	702	366	336
		Taluk Total ..	58,816·00	39,716	42,250	189,607	96,830	92,777

CENSUS ABSTRACT—*cont.*

TALUK.

Scheduled Castes.		Scheduled Tribes.		Literate and Educated Persons.		WORKERS. Total Workers (i – ix)		I Cultivators.		II Agricultural Labourers.	
M	F	M	F	M	F	M	F	M	F	M	F
(9)	(10)	(11)	(12)	(13)	(14)	(15)	(16)	(17)	(18)	(19)	(20)
38	44	..	..	285	102	309	6	286	1	2	3
65	77	..	..	278	105	298	12	227	9	19	1
..	..	..	..	..	Uninhabited.		..	..	..	..	..
432	445	..	..	1,736	772	1,745	588	427	56	260	122
..	..	..	..	..	Reserve Forest		..	..	..	..	..
271	262	..	..	180	46	486	92	356	11	10	26
79	72	..	..	361	182	320	66	162	17	98	48
179	185	..	..	5,720	3,382	4,564	796	364	24	43	24
433	422	..	..	240	56	406	15	332	14	42	..
43	52	..	..	352	108	553	209	301	9	232	200
50	34	..	..	330	62	537	72	375	8	100	62
76	63	..	..	294	66	552	69	313	30	114	32
247	215	..	..	698	233	972	132	532	5	174	116
163	169	..	..	351	92	439	10	267	6	4	..
77	85	..	..	130	44	224	9	96	1	33	1
158	167	..	..	465	249	679	106	364	54	64	30
75	62	..	..	161	41	362	99	164	2	28	35
511	540	..	..	1,409	416	1,710	269	359	21	218	124
25	31	..	..	172	52	228	117	153	6	42	103
107	105	..	..	62	14	277	82	174	2	72	79
40	35	..	..	100	47	158	20	47	5	82	14
50	60	..	..	119	47	166	6	102	2	26	1
77	72	..	..	56	14	103	11	99	5	..	6
44	42	..	..	43	16	89	4	86	4	..	..
35	36	..	..	52	18	105	6	89	1	15	5
24	19	..	..	389	83	612	16	425	6	110	3
..	..	..	..	7	8	6	..	..	..	..	..
55	64	..	..	195	126	176	96	67	..	101	96
..	..	..	..		Uninhabited.	..	..	..	..	..	..
360	361	..	..	1,021	600	836	287	232	8	226	164
180	158	..	..	968	432	877	13	2	..	..	..
31	32	..	..	50	9	129	6	113	3	8	3
11	13	..	..	685	482	517	40	..	..	..	..
73	85	..	..	215	79	394	..	240	..	128	..
..	..	..	..	227	79	219	5	193	4	9	
18,826	**18,631**	**4**	**5**	**56,041**	**26,835**	**55,890**	**10,806**	**20,249**	**1,359**	**12,411**	**6,414**

VILLAGEWISE PRIMARY

10. TIRUCHIRAPALLI

Serial Number.	Location Code Number.	Name of Village.	WORKERS. III Livestock, Forestry, Fishing, Hunting, Plantations, Orchards and Allied activities. M (21)	F (22)	IV Mining and Quarrying. M (23)	F (24)	(V) Manufacturing, Processing, Servicing and Repairs. (a) Household Industry. M (25)	F (26)	(b) Other than Household Industry. M (27)	F (28)
67	66	Asoor	..	..	..	..	5	..	1	..
68	67 a/b	Palanganangudi	6	..	..	..	..	..	14	..
69	67 b/b	Palanganangudi	..	..	..	Uninhabited.	..	..	..	..
70	81 a/b	Pattavathalai	42	11	6	..	28	10	408	23
71	81 b/b	Pattavathalai	..	..	..	Reserve Forest	..	..	..	..
72	82	Sethurapatti	18	38	2	1	..	..	67	..
73	83	Natarajapuram	..	..	..	..	..	1	10	..
74	84	Thuvakudi	3	4	509	356	4	6	2,410	161
75	88	Panjapur	..	..	..	..	..	..	20	..
76	89 a/b	Puliyur	..	..	..	..	..	..	6	..
77	89 b/b	Puliyur	..	..	..	..	20	..	21	1
78	90	Ariyavur	6	..	..	..	2	..	64	1
79	91	Navalurkottapattu	6	..	..	..	7	4	164	1
80	92	Paganur	2	1	..	..	5	..	66	..
81	93 a/b	Periyanayagi Chatram	2	1	..	..	4	3	67	2
82	93 b/b	Periyanayagi Chatram	4	..	..	..	7	..	187	6
84	94	Mathur	31	41	..	..	12	3	105	6
84	95	Kulathur	6	..	12	2	160	36	582	65
85	96	Nagamangalam	..	..	..	..	8	5	14	..
86	97	Mekkudi	..	..	..	..	1	..	17	..
87	98 a/b	Mudikondan	..	..	..	..	5	..	..	..
88	98 b/b	Mudikondan	..	..	..	..	..	..	24	1
89	99 a/b	Kolukkattaikudi	..	..	..	..	..	..	..	..
90	99 b/b	Kolukkattaikudi	..	..	..	..	..	..	3	..
91	100	Kottapattu	..	..	..	..	..	..	..	..
92	101 a/b	Sooraiyur	..	..	1	..	24	2	11	..
93	101 b/b	Sooraiyur	..	..	..	..	..	..	..	..
94	102 a/b	Kumbakudi	..	..	..	..	3	..	..	..
95	102 b/b	Kumbakudi	..	..	..	Uninhabited.	..	..	..	..
96	103 a/b	Navalpattu	..	4	9	5	9	8	119	3
97	103 b/b	Navalpattu	..	..	..	..	1	..	396	4
98	104 a/b	Poolangudi	..	..	..	..	..	..	..	..
99	104 b/b	Poolangudi	..	..	..	..	..	..	360	16
100	105	Nandaipatti	..	..	..	..	..	..	4	..
101	106	Theneripatti	..	..	..	..	..	..	6	..
		Taluk Total	500	147	656	406	1,041	143	9,753	509

Foo tNote.—L.C. Nos. 5 b/b, 6, 7, b/b, 8, 17, 32, 37 b/b, 38 b/b, 39 b/b, 40 to 42, 47, 48 a/b, 49, 50, 52 a/b and 52 b/b

CENSUS ABSTRACT—*concld.*

TALUK.

WORKERS.									
VI		VII		VIII		IX		X	
Construction.		Trade and Commerce.		Transport, Storage, & Communications.		Other Services.		Non-workers.	
M	F	M	F	M	F	M	F	M	F
(29)	(30)	(31)	(32)	(33)	(34)	(35)	(36)	(37)	(38)
..	..	..	1	..	..	15	1	237	546
4	..	4	..	4	..	20	2	244	548
..	..	..	..	..		Uninhabited.	..	..	..
14	..	134	9	47	..	379	357	1,300	2,453
..	..	..	..	..		Reserve Forest.	..	..	..
..	..	5	..	2	..	26	16	243	633
3	..	7	..	4	..	36	..	220	449
135	22	227	13	34	3	835	183	3,693	6,318
1	..	3	..	1	..	7	1	287	684
..	..	3	..	1	..	10	..	345	646
..	..	3	..	2	..	16	1	297	773
4	..	16	..	4	..	29	6	238	713
10	..	18	1	15	..	46	5	612	1,395
4	..	3	..	62	..	26	3	273	679
6	..	5	..	3	..	8	1	120	344
9	..	11	2	10	..	23	14	312	969
2	..	5	11	9	..	6	1	158	398
8	..	204	6	86	..	75	15	1,037	2,464
1	..	6	..	..	..	4	3	119	224
1	..	..	..	..	..	12	1	164	369
..	..	9	1	..	..	14	..	91	226
..	..	6	1	3	..	5	1	92	269
..	..	4	..	..	..	..	..	55	147
..	..	..	..	..	..	..	..	36	126
..	..	..	..	..	..	10	..	51	167
5	..	8	2	6	1	22	2	374	985
..	..	..	..	..	..	6	..	2	10
..	..	2	..	..	..	3	..	109	193
..	..	..	..	..		Uninhabited.	..	..	..
21	..	59	14	16	..	145	81	676	1,183
..	..	5	..	3	..	470	9	521	1,088
..	..	..	..	..	..	8	..	130	244
9	..	8	1	3	..	137	23	324	635
..	..	3	..	..	..	19	..	169	566
..	..	..	..	..	..	11	..	147	331
682	72	3,116	424	1,857	112	5,625	1,229	40,940	81,97

are Non-City Urban Units.

APPENDIX.

STATEMENT SHOWING A LIST OF REVENUE VILLAGES FORMING PART OF PANCHAYATS.

10. TIRUCHIRAPALLI TALUK.

L. C. No.	*Name of Village.*	*Name of Panchayat in which included with alphabetical indications of the total segment.*	*Cross reference for the other segment/segments of the Panchayat.*
(1)	(2)	(3)	(4)
4	Thiruvalar Solai	Thiruvalar Solai a/c	5 a/b for b/c, 7 a/b for c/c
5 a/b	Kondayampettai	Thiruvalar Sol ai b/c	4 for a/c, 7 a/b for c/c
7 a/b	Thimmarayasamudram ..	Thiruvalar Solai c/c	4 for a/c, 5 a/b for b/c
29	Allundur	Allundur a/b	100 for b/b
31	K. Sathanur	K. Sathanur a/b	88 for b/b
33	Nachikurichi	Nachikurichi a/b	34 for b/b
34	Sholanganallur	Nachikurichi b/b	33 for a/b
37 a/b	Pandamangalam	Pandamangalam a/c	38 a/b for b/c, 39 a/b for c/c
38 a/b	Dhamalavarubuyam	Dhamalavarubuyam b/c	37 a/b for a/c, 39 a/b for c/c
39 a/b	Chinthamani	Dhamalavarubuyam c/c	37 a/b for a/c, 38 a/b for b/c
67 a/b	Palanganangudi	Palanganangudi a/c	104 a/b for b/c, 106 for c/c
88	Panjapur	K. Sathanur b/b	31 for a/b
100	Kottapattu	Allundur b/b	29 for a/b
104 a/b	Poolangudi	Palanganangudi b/c	67 a/b for a/c, 106 for c/c
106	Thenerpatti	Palanganangudi c/c	67 a/b for a/c, 104 for b/c

URBAN BLOCKWISE PRIMARY

10. TIRUCHIRAPALLI

Serial Number.	Location Code Number.	Name of Town/Ward/ Enumerator's Block No.	Area of Town in Sq. Km.	Occupied Residential Houses.	Number of House-holds.	Total Population including Institutional and Houseless Population.		
						P	M	F
(0)	(1)	(2)	(3)	(4)	(5)	(6)	(7)	(8)
		TIRUCHIRAPPALLI AGGLOMERATION	**98·78**	**90,086**	**93,021**	**464,624**	**238,553**	**226,071**
		XVIII. TIRUCHIRAPPALLI CITY (M).						
1	H.N.B./E.B. No.	13/536	..	64	64	296	139	157
2		13/537	..	70	70	311	151	160
3		13/538	..	56	56	260	121	139
4		13/539	..	57	57	272	137	135
5		13/540	..	56	56	259	128	131
6		13/541	..	60	60	250	124	126
7		13/542	..	68	68	260	138	122
8		13/543	..	71	71	303	175	128
9		13/544	..	86	96	390	211	179
		(Part) Total ..	..	588	598	2,601	1,324	1,277
10		7/214	..	77	77	389	187	202
11		7/215 . ..	..	52	52	290	142	148
12		7/216	..	125	125	691	367	324
13		7/217	..	180	180	831	440	391
14		7/218	..	122	122	597	307	290
15		7/219	..	91	91	530	274	256
16		7/220	..	159	159	857	468	389
17		7/221	..	102	103	572	310	262
18		7/222	..	101	101	531	273	258
19		7/223	..	117	117	572	282	290
20		7/224	..	125	130	632	317	315
21		7/225	..	72	72	343	180	163
22		7/226	..	110	110	398	233	165
23		7/227	..	143	143	558	276	282
24		7/228	..	100	100	444	220	224
25		7/229	..	52	52	253	128	125
26		7/230	..	120	120	667	368	299
27		7/231	..	107	107	445	227	218
28		7/232	..	108	108	1,358	263	1,095
29		7/233	..	42	42	193	107	

CENSUS ABSTRACT

TALUK.

Scheduled Castes.		Scheduled Tribes.		Literate and Educated Persons.		WORKERS. Total Workers (i—ix).		I Cultivators.		II Agricultural Labourers.	
M	F	M	F	M	F	M	F	M	F	M	F
(9)	(10)	(11)	(12)	(13)	(14)	(15)	(16)	(17)	(18)	(19)	(20)
15,883	14,857	27	15	172,106	125,262	115,464	14,242	2,954	228	3,398	1,572
..	..	..	..	109	107	58	10	..	..	..	..
..	..	..	..	119	108	73	8	1	..	..	..
..	..	..	..	100	107	58	10	..	..	..	..
..	..	..	..	107	94	58	4	..	..	..	..
..	..	..	..	107	115	52	6	..	..	..	..
5	3	..	..	104	104	53	1	..	..	..	..
..	..	..	..	111	98	69	7	..	..	..	..
..	..	..	—	141	99	75	3	1	..	..	..
..	..	..	..	153	125	98	4	..	..	..	..
5	3	..	..	1,051	957	594	53	2	..	..	..
..	..	..	..	163	152	79	13	..	..	..	..
..	..	..	..	130	119	66	4	2	..	..	..
..	..	..	..	307	248	147	5	..	..	..	..
41	54	..	..	184	146	221	29	..	..	..	..
..	..	..	..	262	192	128	14	4	..	..	..
..	..	..	..	222	193	120	7	1	..	..	..
..	..	..	..	431	319	195	17	1	..	..	..
..	..	..	..	284	199	145	9	4	1	..	..
5	4	..	..	244	183	132	14	..	..	..	..
..	..	..	..	222	161	137	14	..	..	..	..
..	..	..	..	266	213	151	13	..	..	..	..
..	..	..	..	150	112	80	6	1	..	..	..
..	..	..	..	184	99	121	6	2	..	..	..
63	66	..	..	148	97	156	8	..	..	8	..
..	..	..	..	149	135	111	12	2	..	..	..
..	..	..	..	108	82	52	1	3	..	..	..
1	..	..	..	302	189	153	8	16	..	..	..
15	14	..	..	165	114	109	3	..	..	..	..
..	3	..	..	209	1,000	119	53	..	..	..	..
..	..	..	..	96	75	51	5	1	..	..	..

URBAN BLOCKWISE PRIMARY

10. TIRUCHIRAPALLI

Serial Number.	Location Code Number.	Name of Town/Ward/ Enumerator's Block No.	WORKERS							
			III		IV		(V) Manufacturing, Processing, Servicing and Repairs.			
			Livestock, Forestry, Fishing, Hunting, Plantations, Orchards and Allied activities.		Mining and Quarrying.		(a) Household Industry.		(b) Other than Household Industry.	
			M	F	M	F	M	F	M	F
			(21)	(22)	(23)	(24)	(25)	(26)	(27)	(28)
	TIRUCHIRAPPALLI AGGLOMERATION—*cont.*		722	35	92	22	5,003	1,409	32,513	1,608
	XVIII. TIRUCHIRAPPALLI CITY (M)—*cont.*									
1	H.N.B./E.B. No.	13/536	..	..	..	..	..	..	..	..
2		13/537	..	..	..	..	..	..	8	..
3		13/538	1	..	..	..	..	..	3	..
4		13/539	1	..	..	..	..	..	1	..
5		13/540	..	..	..	..	..	..	5	..
6		13/541	..	..	..	..	..	..	..	..
7		13/542	..	..	..	..	..	..	5	..
8		13/543	1	..	..	..	..	..	4	..
9		13/544	1	..	..	..	..	..	6	1
		(Part) Total	4	..	..	..	..	..	32	1
10		7/214	..	..	..	..	6	..	18	3
11		7/215	..	..	..	..	14	..	..	..
12		7/216	..	..	..	..	36	..	..	..
13		7/217	..	..	..	..	20	2	31	1
14		7/218	..	..	..	..	..	..	26	1
15		7/219	1	..	..	..	1	..	27	2
16		7/220	..	..	..	..	1	..	33	1
17		7/221	..	..	..	..	2	..	29	1
18		7/222	..	..	1	..	..	..	29	..
19		7/223	..	..	1	..	..	..	39	3
20		7/224	..	..	..	..	..	..	18	..
21		7/225	1	..	..	..	..	..	24	..
22		7/226	..	..	..	..	2	..	28	11
23		7/227	..	..	12	1	8	..	37	..
24		7/228	1	..	..	..	..	..	17	..
25		7/229	..	..	..	..	..	..	23	..
26		7/230	..	..	..	..	2	1	26	1
27		7/231	1	..	..	..	..	..	6	3
28		7/232	..	..	..	..	..	..	26	1
29		7/233	1	..	..	..	..	..	12	..

CENSUS ABSTRACT—*cont.*

TALUK.

WORKERS									
VI Construction.		VII Trade and Commerce.		VIII Transport, Storage & Communications		IX Other Services.		X Non-workers.	
M	F	M	F	M	F	M	F	M	F
(29)	(30)	(31)	(32)	(33)	(34)	(35)	(36)	(37)	(38)
3,901	798	30,529	1,821	17,233	883	19,119	5,866	123,089	211,429
..	..	..	..	5	1	53	9	81	147
..	..	2	..	5	..	57	8	78	152
..	..	3	..	3	..	48	10	63	129
..	..	3	..	3	1	50	3	79	131
1	..	1	..	2	..	43	5	76	125
..	..	1	..	3	..	49	1	71	125
..	..	1	..	3	..	60	7	69	115
..	..	..	..	4	1	65	2	100	125
2	..	3	..	19	..	67	3	113	175
3	..	14	..	47	3	492	49	730	1,224
2	..	17	2	15	2	21	6	108	189
..	..	29	..	11	..	10	4	76	144
1	..	51	..	18	..	41	5	220	319
4	..	104	..	27	15	35	11	219	362
4	..	52	3	14	2	28	8	179	276
1	..	40	..	17	..	29	5	154	249
4	..	68	1	26	3	62	12	273	372
7	..	55	..	16	2	32	5	165	253
11	..	40	1	32	3	19	10	141	244
9	1	53	1	17	1	18	8	145	276
2	..	60	4	19	2	52	7	166	302
6	..	25	2	11	..	12	4	100	157
3	..	41	1	23	..	22	4	112	159
50	4	..	..	23	..	18	3	120	274
11	1	46	..	16	1	18	10	109	212
1	..	9	..	6	..	10	1	76	124
9	1	59	1	19	..	22	5	215	291
3	1	9	..	4	..	86	1	118	215
14	2	36	4	17	..	26	44	144	1,042
..	..	23	..	6	..	8	4	56	81

URBAN BLOCKWISE PRIMARY

10. TIRUCHIRAPALLI

Serial Number.	Location Code Number.	Name of Town/Ward/ Enumerator's Block No.	Area of Town in Sq. Km.	Occupied Residential Houses.	Number of House-holds.	Total Population including Institutional and Houseless Population.		
						P	M	F
(0)	(1)	(2)	(3)	(4)	(5)	(6)	(7)	(8)
		XVIII. TIRUCHIRAPALLI CITY (M)—*cont.*						
30	H.N.B./E.B. No. 7/234	.. ..	..	89	89	356	179	177
31	7/235	.. ..	..	81	81	406	214	192
32	7/236	.. ..	..	106	106	482	263	219
33	7/237	.. ..	..	148	148	710	348	362
34	7/238	.. ..	..	183	183	658	349	309
		Total ..	..	**2,712**	**2,718**	**13,763**	**6,722**	**7,041**
35	8/239	.. ..	..	140	150	801	389	412
36	8/240	.. ..	..	99	99	513	254	259
37	8/241	.. ..	..	96	96	494	236	258
38	8/242	.. ..	..	111	111	522	256	266
39	8/243	.. ..	..	131	131	675	335	340
40	8/244	.. ..	..	116	116	608	308	300
41	8/245	.. ..	..	107	107	549	267	282
42	8/246	.. ..	..	113	113	601	298	303
43	8/247	.. ..	..	59	59	550	296	254
44	8/248	.. ..	..	104	104	517	260	257
45	8/249	.. ..	..	95	95	511	266	245
46	8/250	.. ..	..	89	89	409	217	192
47	8/251	.. ..	..	90	91	523	277	246
48	8/252	.. ..	..	71	71	379	203	176
49	8/253	.. ..	..	127	127	941	616	325
50	8/254	.. ..	..	70	70	413	208	205
51	8/255	.. ..	..	101	101	474	251	223
52	8/256	.. ..	..	144	145	789	402	387
		Total	..	**1,863**	**1,875**	**10,269**	**5,339**	**4,930**
53	9/296	.. ..	..	96	96	452	232	220
54	9/297	.. ..	..	82	82	331	160	171
55	9/298	.. ..	..	100	100	365	181	184
		(Part) Total ..	..	**278**	**278**	**1,148**	**573**	575

CENSUS ABSTRACT—*cont.*

TALUK.

Scheduled Castes.		Scheduled Tribes.		Literate and Educated Persons.		WORKERS. Total Workers (i—ix).		I Cultivators.		II Agricultural Labourers.	
M	F	M	F	M	F	M	F	M	F	M	F
(9)	(10)	(11)	(12)	(13)	(14)	(15)	(16)	(17)	(18)	(19)	(20)
65	74	..	..	110	64	104	23	..	..	..	..
66	46	..	..	141	104	106	30	..	..	..	..
199	173	..	..	196	91	124	37	17	..	17	30
323	338	..	..	245	247	186	68	42	6	42	51
..	..	..	..	231	110	225	16	..	..	3	..
781	772	..	..	5,149	4,849	3,218	415	99	7	70	81
..	..	..	..	344	300	189	9	4	..	..	..
..	..	..	..	227	231	109	14	7	..	..	..
..	..	..	..	199	197	99	14	..	..	..	..
..	..	..	..	220	202	124	16	1	..	..	..
..	..	..	..	278	245	152	9	2	..	..	..
..	..	..	..	236	171	135	4	..	..	..	..
..	..	..	..	201	175	136	9	1	..	..	..
..	..	..	..	243	227	135	7	3	..	..	..
..	..	..	..	263	194	120	6	2	..	2	..
..	..	..	..	228	192	111	11	10	..	..	..
..	..	..	..	234	188	103	7	1	..	..	..
..	..	..	..	190	146	104	13	1	..	..	..
..	..	..	..	238	170	99	6	2	..	..	..
..	..	..	..	170	133	88	4	1	..	6	..
..	..	..	..	543	237	165	16	6	..	..	..
..	..	..	..	191	185	102	10	2	..	..	..
..	..	..	..	224	187	124	13	4	..	..	..
..	..	..	..	340	283	201	10	5	..	..	..
..	..	..	..	4,569	3,663	2,296	177	52	..	8	..
170	147	..	..	109	88	117	38	..	..	..	..
160	165	..	..	52	18	89	20	..	..	..	..
156	157	..	..	53	21	106	26	..	..	..	..
486	469	..	..	214	127	312	84	..	..	..	..

URBAN BLOCKWISE PRIMARY

10. TIRUCHIRAPALLI

Serial Number.	Location Code Number.	Name of Town/Ward/ Enumerator's Block No.	WORKERS							
			III		IV		(V) Manufacturing, Processing, Servicing and Repairs.			
			Livestock, Forestry, Fishing, Hunting, Plantations, Orchards and Allied activities.		Mining and Quarrying.		(a) Household Industry.		(b) Other than Household Industry.	
			M	F	M	F	M	F	M	F
			(21)	(22)	(23)	(24)	(25)	(26)	(27)	(28)
		XVIII. TIRUCHIRAPPALLI CITY (M)—*cont.*								
30	H.N.B./E.B. No.	7/234	1	..	..	..	2	..	38	..
31		7/235	1	1	..	..	1	1	28	..
32		7/236	..	..	..	..	..	..	23	..
33		7/237	..	..	..	..	..	..	15	..
34		7/238	3	..	..	..	10	..	81	6
		Total	**10**	**1**	**14**	**1**	**105**	**4**	**634**	**24**
35		8/239	1	..	..	..	..	..	32	1
36		8/240	..	..	..	..	2	..	22	..
37		8/241	..	..	..	..	..	..	24	..
38		8/242	..	..	..	..	1	..	22	2
39		8/243	..	..	..	..	1	..	30	..
40		8/244	1	..	..	..	2	..	41	..
41		8/245	1	..	..	..	4	..	30	..
42		8/246	..	..	..	..	..	..	28	..
43		8/247	..	..	..	..	..	..	28	..
44		8/248	..	..	..	..	..	..	18	..
45		8/249	..	..	..	..	..	..	9	1
46		8/250	..	..	..	..	..	..	30	..
47		8/251	..	..	..	..	..	..	16	..
48		8/252	..	..	..	..	..	..	11	2
49		8/253	..	..	..	..	..	..	31	3
50		8/254	..	..	..	..	..	..	10	2
51		8/255	..	..	..	..	2	..	12	1
52		8/256	2	..	..	..	6	..	51	4
		Total	5	..	..	..	18	..	445	16
53		9/296	1	..	..	..	1	2	22	6
54		9/297	1	..	..	..	..	..	4	..
55		9/298	..	..	..	..	..	.	11	4
		(Part) Total . ..	2	..	..	..	1	2	8	1

CENSUS ABSTRACT—*cont.*

TALUK.

WORKERS									
VI Construction.		VII Trade and Commerce.		VIII Transport, Storage & Communications.		IX Other Services.		X Non-workers.	
M	F	M	F	M	F	M	F	M	F
(29)	(30)	(31)	(32)	(33)	(34)	(35)	(36)	(37)	(38)
11	..	19	3	16	11	23	9	75	154
10	2	21	4	28	4	17	18	108	162
5	..	20	1	21	3	21	3	139	182
1	..	8	4	41	2	37	5	162	294
22	3	51	5	25	1	30	1	124	293
191	15	936	37	462	52	697	193	3,504	6,626
2	..	76	2	11	..	63	6	200	403
..	..	19	..	23	..	36	14	145	245
2	..	41	3	9	1	23	10	137	244
4	1	40	6	20	1	36	6	132	250
3	..	57	1	30	..	29	7	183	332
2	..	43	..	16	..	30	4	173	296
6	..	46	2	21	..	27	7	131	73
1	..	58	..	16	..	29	7	163	296
2	..	39	1	25	..	22	5	176	24?
1	..	41	..	22	1	19	10	149	246
1	..	23	1	16	..	53	5	163	236
2	..	36	..	20	1	15	12	113	179
5	..	33	..	25	1	18	5	178	240
..	..	21	..	13	..	36	2	115	172
1	..	66	..	15	..	46	13	451	309
1	1	42	..	7	..	40	7	106	195
..	..	62	..	10	..	34	12	127	210
3	..	73	2	20	1	41	3	201	377
36	2	816	18	319	6	597	135	3,043	4,759
3	..	14	..	9	..	67	30	115	182
..	..	4	7	34	..	46	13	71	151
1	1	13	9	31	..	50	12	75	158
4	1	31	16	74	..	163	55	261	491

Serial Number.	Location Code No.	Name of Town/Ward/ Enumerator's Block No.	Area of Town in Sq. Km.	Occupied Residential Houses.	Number of House-holds.	Total Population including Institutional and Houseless Population.		
						P	M	F
(0)	(1)	(2)	(3)	(4)	(5)	(6)	(7)	(8)
	XVIII. TIRUCHIRAPPALLI CITY (M)—*cont.*							
56	HNB/E.B. No. 9/257	.. ..	..	56	56	291	180	111
57	9/258	.. ..	..	10	16	135	78	57
58	9/259	.. ..	..	18	23	159	106	53
59	9/260	.. ..	..	57	57	336	172	164
60	9/261	.. ..	..	30	30	145	76	69
61	9/262	.. ..	..	49	52	274	164	110
62	9/263	.. ..	..	24	24	188	114	74
63	9/264	.. ..	..	54	54	438	260	178
64	9/265	.. ..	..	20	20	131	72	59
65	9/266	.. ..	..	19	19	130	96	34
66	9/267	.. ..	..	42	44	234	122	112
67	9/268	.. ..	..	105	116	821	423	398
68	9/269	.. ..	..	57	57	389	202	187
69	9/270	.. ..	..	72	72	411	211	200
70	9/272	.. ..	..	37	37	156	77	79
71	9/274	.. ..	..	49	49	279	150	129
72	9/275	.. ..	..	152	152	741	391	350
73	9/276	.. ..	..	88	88	437	202	235
74	9/277	.. ..	..	115	115	642	333	309
75	9/278	.. ..	..	112	112	727	380	347
76	9/279	.. ..	..	61	63	346	157	189
77	9/280	.. ..	..	104	104	454	215	239
78	9/281	.. ..	..	114	114	543	256	287
79	9/282	.. ..	..	102	102	623	311	312
80	9/283	.. ..	..	111	111	562	266	296
81	9/284	.. ..	..	92	92	560	281	279
82	9/341	.. ..	..	143	143	814	430	384
83	9/342	.. ..	..	190	190	710	373	337
84	9/343	.. ..	..	94	94	529	274	255
85	9/344	.. ..	..	54	54	573	321	252
86	9/345	.. ..	..	58	58	372	185	187
87	9/346	.. ..	..	91	91	537	274	263

CENSUS ABSTRACT—*cont.*

TALUK.

Scheduled Castes.		Scheduled Tribes.		Literate and Educated Persons.		WORKERS.					
						Total Workers (i—ix).		I Cultivators.		II Agricultural Labourers.	
M	F	M	F	M	F	M	F	M	F	M	F
(9)	(10)	(11)	(12)	(13)	(14)	(15)	(16)	(17)	(18)	(19)	(20)
..	..	..	..	160	97	104	5	3	..	..	..
..	..	..	..	54	27	45	2	..	..	..	..
..	..	..	..	92	41	56	..	..	..	..	..
..	..	..	..	135	94	84	4	10	2	..	..
..	..	..	..	71	56	34	3	..	..	..	..
..	..	..	..	152	96	95	9	..	..	..	..
..	..	..	..	105	59	80	..	1	..	..	..
..	..	..	..	217	109	176	..	1	..	..	..
..	..	..	..	62	48	38	1	1	..	..	..
..	..	..	..	88	29	68	..	..	..	..	..
..	..	..	..	95	57	71	1	..	..	..	..
..	..	..	..	314	225	236	13	3	2	..	..
..	..	..	..	170	140	100	9	..	..	..	..
..	..	..	..	176	150	97	8	1	..	1	..
..	..	..	..	62	54	38	3	..	..	1	..
..	..	..	..	118	79	84	6	..	..	..	..
..	..	..	..	319	220	206	9	1	..	..	..
..	..	..	..	180	194	101	8	..	..	..	..
..	..	..	..	291	237	140	14	1	..	..	..
..	..	..	..	251	153	217	8	2	..	..	..
..	..	..	..	137	150	64	11	..	..	..	..
..	..	..	..	171	165	99	19	1	1	..	..
..	..	..	..	182	178	134	27	1	..	..	..
..	..	..	..	232	162	137	24	1	..	1	..
..	..	..	..	264	168	141	22	1	..	1	..
..	..	..	..	200	138	152	27	..	..	..	..
..	..	..	..	340	238	212	7	..	..	..	..
..	..	..	..	255	146	181	1	1	..	..	..
..	..	..	..	217	163	137	8	1	..	..	..
..	..	..	..	276	202	153	1	..	..	..	..
..	..	..	..	151	125	93	2	..	..	1	..
..	..	..	..	248	200	136	2	1	..	..	..

URBAN BLOCKWISE PRIMARY

10. TIRUCHIRAPPALLI

Serial Number.	Location Code Number.	Name of Town/Ward/ Enumerator's Block No.	WORKERS							
			III Livestock, Forestry, Fishing, Hunting, Plantations, Orchards and Allied activities.		IV Mining and Quarrying.		(V) Manufacturing, Processing, Servicing and Repairs.			
							(a) Household Industry.		(b) Other than Household Industry.	
			M	F	M	F	M	F	M	F
			(21)	(22)	(23)	(24)	(25)	(26)	(27)	(28)
		XVIII. TIRUCHIRAPPALLI CITY (M)—*cont.*								
56		H.N.B./E.B. No. 9/257	..	..	..	..	..	..	7	..
57		9/258	..	..	..	..	..	..	4	..
58		9/259	..	..	..	..	1	..	8	..
59		9/260	..	..	..	..	..	..	6	..
60		9/261	..	..	..	..	..	..	16	1
61		9/262	..	..	..	..	..	..	9	..
62		9/263	..	..	..	..	..	..	7	..
63		9/264	..	..	..	..	..	..	22	..
64		9/265	..	..	..	..	..	..	2	..
65		9/266	..	..	..	..	..	..	6	..
66		9/267	..	..	..	..	4	..	32	..
67		9/268	..	..	..	..	1	..	71	3
68		9/269	..	..	..	..	2	..	35	..
69		9/270	..	..	1	..	3	..	14	..
70		9/272	..	..	..	..	..	..	6	..
71		9/274	..	..	..	..	..	..	15	..
72		9/275	..	..	1	1	..	24	1	43	3
73		9/276	..	..	..	..	..	..	..	19	..
74		9/277	..	..	..	..	..	..	..	35	4
75		9/278	..	..	1	..	..	..	1	5	116	1
76		9/279	..	..	..	..	..	..	..	..	17	..
77		9/280	..	..	..	..	..	..	2	..	32	1
78		9/281	..	..	..	..	..	..	18	15	43	2
79		9/282	..	..	..	..	..	..	2	..	32	5
80		9/283	..	..	..	..	..	..	35	15	48	1
81		9/284	..	..	..	..	..	..	38	18	54	..
82		9/341	..	..	1	..	..	..	30	1	26	..
83		9/342	..	..	..	..	..	..	2	..	57	..
84		9/343	..	..	..	..	..	..	37	..	40	..
85		9/344	..	..	..	..	..	..	1	..	86	..
86		9/345	..	..	..	..	..	..	47	1	8	..
87		9/346	..	..	..	..	..	..	..	..	25	..

CENSUS ABSTRACT—*cont.*

TALUK.

WORKERS									
VI Construction.		VII Trade and Commerce.		VIII Transport, Storage & Communications.		IX Other Services.		X Non-workers.	
M	F	M	F	M	F	M	F	M	F
(29)	(30)	(31)	(32)	(33)	(34)	(35)	(36)	(37)	(38)
1	..	50	..	1	..	42	5	76	106
..	..	33	..	6	1	2	1	33	55
1	..	37	..	..	..	9	..	50	53
..	..	40	1	11	..	17	1	88	160
..	..	5	..	1	..	12	2	42	66
1	..	65	..	9	1	11	8	69	101
..	..	70	..	2	..	..	..	34	74
..	..	136	..	7	..	10	..	84	178
1	..	23	..	6	..	5	1	34	58
..	..	53	..	3	..	6	..	28	34
..	..	26	..	5	..	4	1	51	111
7	..	87	2	34	..	33	6	187	385
6	..	29	..	7	1	21	8	102	178
2	..	54	2	3	..	18	6	114	192
..	..	17	1	4	..	10	2	39	76
..	..	55	4	6	..	8	2	66	123
..	..	78	..	30	..	29	4	185	341
1	..	34	..	9	..	38	8	101	227
1	..	48	..	12	..	43	10	193	295
..	..	56	..	21	..	20	2	163	339
3	..	8	..	9	..	27	11	93	178
2	..	31	..	14	1	17	16	116	220
1	..	47	2	7	1	17	7	122	260
..	..	69	19	11	..	21	..	174	288
1	..	29	3	11	1	15	2	125	274
1	..	38	..	6	..	15	9	129	252
12	..	105	2	19	..	19	4	218	377
3	..	87	..	5	..	26	1	192	336
1	..	48	2	4	..	6	6	137	247
..	..	54	..	2	..	10	1	168	251
..	..	30	..	2	..	5	1	92	185
..	..	94	..	7	1	9	1	138	261

Serial Number.	Location Code Number.	Name of Town/Ward/ Enumerator's Block No.	Area of Town in Sq. Km.	Occupied Residential Houses.	Number of Households.	Total Population including Institutional and Houseless Population.		
						P	M	F
(0)	(1)	(2)	(3)	(4)	(5)	(6)	(7)	(8)
	XVIII. TIRUCHIRAPPALLI CITY (M)—*cont.*							
88	H.N.B./E.B. No.9/347	.. ..	--	81	81	433	236	197
89	9/348	.. ..	--	116	123	683	352	331
90	9/349	.. ..	..	98	98	580	290	290
91	9/350	.. ..	..	109	109	594	297	297
92	9/351	.. ..	..	91	93	522	261	261
93	9/352	.. ..	--	111	111	673	335	338
94	9/353	.. ..	..	57	57	358	183	175
95	9/354	.. ..	..	32	36	195	111	84
96	9/355	.. ..	..	121	121	702	359	343
97	9/356	.. ..	..	146	146	766	388	378
98	9/357	.. ..	..	76	76	451	237	214
99	9/358	.. ..	..	64	65	369	199	170
100	9/359	.. ..	..	122	122	686	350	336
101	9/360	.. ..	..	84	87	561	288	273
102	9/361	.. ..	..	54	58	306	164	142
103	9/362	.. ..	..	177	179	751	378	373
104	9/363	.. ..	..	106	107	425	219	206
105	9/364	.. ..	..	72	73	396	221	175
106	9/547	.. ..	..	2	2	843	4	839
107	9/365	.. ..	..	128	128	683	401	282
108	9/548	.. ..	..	22	22	103	52	51
109	9/366	.. ..	..	147	147	670	329	341
110	9/367	.. ..	--	92	92	442	225	217
111	9/368	.. ..	..	116	117	655	331	324
112	9/369	.. ..	--	112	112	620	333	287
113	9/370	.. .. .. --	--	182	182	763	394	369
114	9/371	.. .. .. --	--	100	106	516	276	240
115	9/372	.. ..	..	142	142	679	349	330
116	9/373	.. ..	..	91	91	441	229	212
117	9/374	.. ..	..	86	88	389	208	181
118	9/375	.. ..	..	33	33	311	66	45
		(Part) Total ..	..	5,350	5,413	30,053	15,217	14,836

CENSUS ABSTRACT—*cont.*

TALUK.

Scheduled Castes.		Scheduled Tribes.		Literate and Educated Persons.		WORKERS. Total Workers (i—ix).		I Cultivators.		II Agricultural Labourers.	
M	F	M	F	M	F	M	F	M	F	M	F
(9)	(10)	(11)	(12)	(13)	(14)	(15)	(16)	(17)	(18)	(19)	(20)
..	..	..	..	196	146	126	..	4	..	..	..
..	..	..	..	279	220	185	12	1	..	..	..
..	..	..	..	246	206	163	..	..	..	..	..
..	..	..	..	247	206	141	6	..	..	..	..
..	..	..	..	212	163	153	1	..	..	..	..
..	..	..	..	277	263	148	6	..	..	..	..
..	..	..	..	150	118	86	5	..	..	..	..
..	..	..	..	98	72	52	2	2	..	..	..
..	..	..	..	274	217	174	10	1	..	..	..
..	..	..	..	313	224	198	16	..	..	1	..
..	..	..	..	188	146	113	7	..	..	..	..
..	..	..	..	137	90	114	22	..	..	..	..
..	..	..	..	294	257	170	9	..	..	1	1
..	..	..	..	274	197	142	7	5	..	..	..
..	..	..	..	128	93	75	2	..	..	..	..
..	..	..	..	204	301	231	87	1	..	..	..
..	..	..	..	69	20	144	16	..	..	..	..
..	..	..	..	174	79	130	10	..	..	..	..
..	..	..	..	3	832	2	125	..	..	..	..
83	20	..	..	241	104	257	23	..	..	..	..
..	..	..	..	45	21	33	..	..	..	..	..
21	20	..	..	201	115	197	24	..	..	1	..
25	40	..	..	112	84	138	30	..	..	..	..
..	..	..	..	224	118	176	33	..	..	..	..
..	..	..	..	176	70	187	51	..	..	..	..
..	..	..	..	137	47	245	13	..	..	..	..
..	..	..	..	158	45	162	8	1	..	..	..
..	..	..	..	197	94	200	10	2	..	..	..
..	..	..	..	170	94	107	32	3	..	..	..
..	..	..	..	115	133	123	9	..	..	..	..
25	15	..	..	37	9	38	19	..	..	..	..
124	95	..	..	11,361	8,984	8,119	849	51	5	8	1

URBAN BLOCKWISE PRIMARY

10. TIRUCHIRAPPALLI

Serial Number	Location Code Number	Name of Town/Ward/ Enumerator's Block No.	WORKERS									
			III Livestock, Forestry, Fishing, Hunting, Plantations, Orchards and Allied activities.		IV Mining and Quarrying		(V) Manufacturing, Processing, Servicing and Repairs.			
							(a) Household Industry		(b) Other than Household Industry.	
			M	F	M	F	M	F	M	F
			(21)	(22)	(23)	(24)	(25)	(26)	(27)	(28)
	XVIII. TIRUCHIRAPPALLI CITY (M)—*cont.*									
88	H.N B./E.B. No.	9/347	..	..	..	..	..	..	17	..	18	..
89		9/348	..	..	..	..	..	..	4	..	37	..
90		9/349	..	..	..	1	..	..	..	4	..	25	..
91		9/350	..	..	..	..	..	..	..	3	..	25	..
92		9/351	..	..	..	..	..	..	..	20	..	28	..
93		9/352	..	..	..	..	..	..	..	4	1	21	..
94		9/353	..	..	..	..	..	..	..	1	..	15	..
95		9/354	..	..	..	..	..	..	..	..	..	15	..
96		9/355	..	..	..	..	..	..	..	28	..	56	1
97		9/356	..	..	..	..	..	..	..	20	8	46	..
98		9/357	..	..	..	..	..	..	..	44	4	11	..
99		9/358	..	..	..	..	..	..	..	9	17	46	3
100		9/359	..	..	..	6	..	..	..	10	1	54	..
101		9/360	..	..	..	5	..	..	..	2	..	27	..
102		9/361	..	..	..	..	..	..	..	..	..	14	..
103		9/362	..	..	..	..	..	..	..	3	..	24	..
104		9/363	..	..	..	1	..	..	..	..	..	21	..
105		9/364	..	..	..	..	..	..	..	..	..	45	7
106		9/547	..	..	..	..	..	..	..	..	..	..	..
107		9/365	..	..	..	..	..	..	..	7	4	57	1
108		9/548	..	..	..	..	..	..	..	..	..	4	..
109		9/366	..	..	..	..	..	..	..	36	9	67	..
110		9/367	..	..	..	..	..	..	..	..	..	78	24
111		9/368	..	..	..	1	..	..	..	1	9	86	18
112		9/369	..	..	..	..	..	..	..	..	..	134	50
113		9/370	..	..	..	2	..	..	..	108	9	44	1
114		9/371	..	..	..	..	..	..	..	7	..	100	6
115		9/372	..	..	..	..	..	..	..	5	..	106	6
116		9/373	..	..	..	..	..	..	..	..	..	56	30
117		9/374	..	..	..	..	..	..	..	..	..	89	7
118		9/375	..	..	..	..	..	..	..	2	..	4	..
		(Part) Total	..	20	1	..	..	583	118	2,294	175	

CENSUS ABSTRACT—*cont.*

TALUK.

WORKERS									
VI Construction.		VII Trade and Commerce.		VIII Transport, Storage & Communications.		IX Other Services.		X Non-workers.	
M	F	M	F	M	F	M	F	M	F
(29)	(30)	(31)	(32)	(33)	(34)	(35)	(36)	(37)	(38)
..	..	68	..	3	..	16	..	110	197
3	..	120	1	12	..	8	11	167	319
..	..	112	..	5	..	16	..	127	290
..	..	95	..	9	1	9	5	150	291
..	..	96	..	5	..	4	1	108	260
2	..	63	1	20	..	38	4	187	332
..	..	61	..	3	..	6	5	97	170
..	..	19	1	10	..	6	1	59	82
..	..	65	1	8	..	6	8	185	333
2	..	103	3	10	..	16	5	190	362
1	..	37	1	11	..	9	2	124	207
..	..	48	1	8	..	3	1	85	148
2	..	61	..	22	..	14	7	180	327
1	..	72	1	10	..	20	6	146	266
2	..	40	..	7	..	12	2	89	140
109	75	39	3	40	6	15	3	147	286
45	10	16	2	56	4	5	..	75	190
2	..	56	2	18	..	9	1	91	165
..	..	..	..	..	..	2	125	2	714
4	..	118	6	35	2	16	10	144	259
9	..	12	..	3	..	5	..	19	51
12	1	44	4	22	..	5	10	132	317
2	1	37	1	11	..	0	4	87	187
..	..	59	3	16	..	3	3	155	291
..	..	40	..	4	..	9	1	146	236
1	..	67	3	7	..	16	..	149	356
3	..	30	2	10	..	11	..	114	232
..	..	41	3	17	..	29	1	149	320
2	..	25	..	15	..	6	2	122	180
1	..	20	1	4	..	9	1	85	172
..	..	7	10	14	..	11	9	28	6
248	87	3,307	88	689	20	919	354	7,098	13,987

URBAN BLOCKWISE PRIMARY

10. TIRUCHIRAPALLI

Serial Number.	Location Code Number.	Name of Town/ward/ Enumerator's Block No.	Area of Town in Sq. Km.	Occupied Residential Houses.	Number of House-holds.	Total Population including Institutional and Houseless Population.		
						P	M	F
(0)	(1)	(2)	(3)	(4)	(5)	(6)	(7)	(8)
		XVIII. TIRUCHIRAPALLI CITY (M)—*cont.*						
	H.N.B. E.B. No.							
119	10/376	.. ..	..	135	135	759	385	374
120	10/377	.. ..	..	53	53	321	160	161
121	10/378	.. ..	.	91	93	470	249	221
		(Part) Total	..	279	281	1,550	794	756
122	9/271 ..	.. ..	..	62	62	319	153	166
123	9/273 ..	.. ..	..	93	93	501	267	234
124	9/285 ..	.. ..	..	101	101	504	278	226
125	9/286 ..	.. ..	..	25	25	143	79	64
126	9/287 ..	.. ..	..	88	88	436	229	207
127	9/288 .	.. ..	..	168	168	669	365	304
128	9/289 ..	.. ..	..	128	128	727	359	368
129	9/290 ..	.. ..	..	155	155	773	394	379
130	9/291 ..	.. ..	..	51	51	246	129	117
131	9/292 ..	.. ..	..	152	152	818	445	373
132	9/293 ..	.. ..	..	111	124	617	301	316
133	9/294 ..	.. ..		52	54	258	151	107
134	9/295 ..	.. ..	..	12	12	39	17	22
135	9/299 ..	.. ..	..	83	83	508	289	219
136	9/300 ..	.. ..	..	93	93	694	354	340
137	9/301 ..	.. ..	..	73	73	695	353	342
138	9/302 ..	.. ..	..	88	88	767	417	350
139	9/303 ..	.. ..	..	107	107	651	363	288
140	9/304 ..	.. ..	..	27	27	153	80	73
141	9/305 ..	.. ..	..	39	39	201	96	105
142	9/306 ..	.. ..	..	75	75	413	217	196
143	9/307 ..	.. ..	..	92	92	489	258	231
144	9/308 ..	.. ..	..	124	124	596	301	295
145	9/309 ..	.. ..	..	127	127	677	340	337
146	9/310 ..	.. ..	..	95	95	494	258	236
147	9/311 ..	.. ..	..	121	121	637	335	302
148	9/312 ..	.. ..	..	123	123	746	396	350

CENSUS ABSTRACT—*cont.*

TALUK.

Scheduled Castes.		Scheduled Tribes.		Literate and Educated Persons.		WORKERS. Total Workers (i—ix).		I Cultivators.		II Agricultural Labourers.	
M	F	M	F	M	F	M	F	M	F	M	F
(9)	(10)	(11)	(12)	(13)	(14)	(15)	(16)	(17)	(18)	(19)	(20)
5	4	..	..	248	154	208	16	..	..	..	..
..	..	..	..	119	80	75	..	..	..	..	..
..	..	..	..	189	116	117	10	..	..	..	..
5	4	..	..	556	350	400	26	..	..	..	..
..	..	..	..	142	143	63	4	..	..	1	..
..	..	..	..	239	182	122	4	..	..	..	..
..	..	..	..	183	93	159	4	..	..	..	..
..	..	..	..	59	36	47	1	..	..	..	..
..	..	..	..	190	137	111	2	1	..	..	..
..	..	..	..	281	176	167	7	1	..	1	..
..	..	..	..	310	104	166	22	..	..	..	..
..	..	..	..	321	226	202	8	3	..	..	..
..	..	..	..	102	59	61	4	..	..	1	..
..	..	..	..	346	230	274	5	2	..	..	..
121	122	..	..	133	138	200	15	2	..	..	..
5	62	..	..	113	62	86	3	..	..	..	..
..	..	..	..	13	8	12	..	..	..	..	..
..	..	..	..	244	140	127	3	1	..	..	..
..	..	..	..	293	225	166	9	..	..	..	..
..	..	..	..	270	222	173	4	..	..	..	..
..	..	..	..	321	221	209	16	..	..	1	..
..	..	..	..	291	189	197	5	..	..	..	..
..	..	..	..	62	43	51	..	..	..	..	..
..	..	..	..	81	65	40	4	..	..	..	..
..	..	..	..	181	115	128	12	..	..	..	..
..	..	..	..	215	146	125	5	..	..	..	..
..	..	..	..	234	175	161	13	..	..	..	..
..	..	..	..	257	184	160	2	..	..	3	..
..	..	1	2	210	155	142	10	2	..	..	..
..	..	..	..	267	190	167	13	1	..	2	..
..	..	..	..	318	217	202	8	2	..	1	..

URBAN BLOCKWISE PRIMARY

10. TIRUCHIRAPALLI

Serial Number	Location Code Number	Name of Town/ward/ Enumerators Block No.	WORKERS							
			III Livestock, Forestry, Fishing, Hunting, Plantations, Orchards and Allied activities.		IV Mining and Quarrying.		(V) Manufacturing Processing, Servicing and Repairs.			
							(a) Household Industry.		(b) Other than Household Industry.	
			M	F	M	F	M	F	M	F
			(21)	(22)	(23)	(24)	(25)	(26)	(27)	(28)
		XVII. TIRUCHIRAPALLI CITY (M)—*cont.*								
	H.N.B. E.B. No.									
119	10/376	.. ..	..	..	..	..	1	1	71	5
120	10/377	.. ..	..	..		..	..	..	15	..
121	10/378	.. ..	..	..	..	..	..	..	23	6
		(Part) Total ..	..	..	..	..	1	1	109	11
122	9/271	.. ..	..	..	..	..	1	..	14	..
123	9/273	.. ..	1	..	..	..	..	..	29	..
124	9/285	.. ..	..	..	..	..	1	..	80	..
125	9/286	.. ..	..	..	..	..	2	..	29	..
126	9/287	.. ..	..	..	..	..	2	..	30	..
127	9/288	.. ..	..	..	..	..	11	..	38	1
128	9/289	.. ..	1	..	..	..	36	5	34	..
129	9/290	.. ..	2	..	..	..	11	1	65	2
130	9/291	.. ..	..	..	..	..	4	..	28	..
131	9/292	.. ..	..	..	..	..	3	..	128	2
132	9/293	.. ..	1	..	..	..	10	5	47	..
133	9/294	.. ..	..	..	..	..	..	..	22	..
134	9/295	.. ..	..	..	..	..	..	..	1	..
135	9/299	.. ..	2	..	..	..	8	..	40	1
136	9/300	.. ..	..	..	..	..	9	2	37	1
137	9/301	.. ..	..	..	..	..	26	..	52	..
138	9/302	.. ..	2	..	..	..	27	6	52	..
139	9/303	.. ..	..	..	..	..	13	..	81	2
140	9/304	.. ..	2	..	..	..	..	..	22	..
141	9/305	.. ..	..	..	..	..	12	1	7	..
142	9/306	.. ..	..	..	..	..	19	5	46	..
143	9/307	.. ..	..	..	..	..	5	..	60	..
144	9/308	.. ..	3	..	..	..	29	4	63	2
145	9/309	.. ..	1	..	..	..	8	1	51	..
146	9/310	.. ..	3	..	..	..	8	3	27	2
147	9/311	.. ..	..	..	..	..	26	6	43	..
148	9/312	.. ..	..	..	..	..	18	..	93	1

CENSUS ABSTRACT—*cont.*

TALUK.

WORKERS									
VI Construction.		VII Trade and Commerce.		VIII Transport, Storage & Communications.		IX Other Services.		X Non-workers.	
M	F	M	F	M	F	M	F	M	F
(29)	(30)	(31)	(32)	(33)	(34)	(35)	(36)	(37)	(38)
3	..	113	5	8	..	12	5	177	358
..	..	49	..	11	..	..	..	85	161
..	..	68	3	13	..	13	1	132	211
3	..	230	8	32	..	25	6	394	730
1	..	18	1	10	..	18	3	90	162
1	..	42	..	15	1	34	3	145	230
2	..	56	..	4	..	16	4	119	222
..	..	9	..	2	..	5	1	32	63
1	..	41	..	13	..	23	2	118	205
1	..	75	2	15	..	25	4	198	297
1	..	51	1	13	..	30	16	193	346
6	..	76	1	15	..	24	4	192	371
1	..	19	1	3	..	5	3	68	113
7	..	90	3	20	..	24	..	171	368
12	..	52	7	67	1	9	2	101	301
..	..	36	..	12	..	16	3	65	104
..	..	5	..	4	..	2	..	5	22
1	..	49	..	11	..	15	2	162	216
4	..	81	1	11	..	24	5	188	331
4	..	65	..	10	..	16	4	180	338
2	5	91	1	6	4	28	..	208	334
..	..	81	1	7	..	15	2	166	283
..	..	21	..	3	..	3	..	29	73
3	..	10	1	6	..	2	2	56	101
2	..	40	2	6	..	15	5	89	184
..	..	41	2	5	..	14	3	133	226
1	..	43	4	9	..	13	3	140	282
2	..	69	..	12	..	14	1	180	335
1	..	86	..	8	1	7	4	116	226
3	..	66	5	13	..	13	2	168	289
..	..	70	1	6	1	12	5	194	342

URBAN BLOCKWISE PRIMARY

10. TIRUCHIRAPPALLI

Serial Number.	Location Code Number.	Name of Town/Ward/ Enumerator's Block No.	Area of Town in Sq. Km.	Occupied Residential Houses.	Number of Households.	Total Population including Institutional and Houseless Population.		
						P	M	F
(0)	(1)	(2)	(3)	(4)	(5)	(6)	(7)	(8)
		XVIII. TIRUCHIRAPPALLI CITY (M) – *cont.*						
149	H.N.B./E.B.No.9/313	.. ..	..	103	103	622	322	300
150	9/314	.. ..	..	114	114	648	327	321
151	9/315	.. ..	..	56	56	270	147	123
152	9/316	.. ..	..	72	72	349	174	175
153	9/317	.. ..	..	84	87	422	206	216
154	9/318	.. ..	..	100	108	657	335	322
155	9/319	.. ..	..	41	41	234	127	107
156	9/320	.. ..	..	90	90	496	245	251
157	9/321	.. ..	..	58	65	582	288	294
158	9/322	.. ..	..	107	107	652	356	306
159	9/323	.. ..	..	66	67	727	359	368
160	9/324	.. ..	..	93	93	539	273	266
161	9/325	.. ..	..	102	102	523	285	238
162	9/326	.. ..	..	101	101	501	257	244
163	9/327	.. ..	..	59	59	318	165	153
164	9/328	.. ..	..	60	60	303	154	149
165	9/329	.. ..	..	104	104	570	272	298
166	9/330	.. ..	..	128	129	526	263	263
167	9/331	.. ..	..	77	79	460	238	222
168	9/332	.. ..	..	43	43	226	119	107
169	9/333	.. ..	..	49	49	301	157	144
170	9/334	.. ..	..	19	19	101	60	41
171	9/335	.. ..	..	106	106	585	283	302
172	9/336	.. ..	..	48	48	273	141	132
173	9/337	.. ..	..	113	113	586	293	293
174	9/338	.. ..	..	106	106	606	305	301
175	9/339	.. ..	..	83	83	549	286	263
176	9/340	.. ..	..	117	117	725	362	363
		(Part) Total	..	4,764	4,801	27,132	14,023	13,109

CENSUS ABSTRACT—*cont.*

TALUK.

Scheduled Castes.		Scheduled Tribes.		Literate and Educated Persons.		WORKERS. Total Workers (i—ix).		I Cultivators.		II Agricultural Labourers.	
M	F	M	F	M	F	M	F	M	F	M	F
(9)	(10)	(11)	(12)	(13)	(14)	(15)	(16)	(17)	(18)	(19)	(20)
..	..	..	..	241	164	168	3	2	..	..	..
..	..	..	..	261	198	170	12	1	..	..	..
17	6	..	..	104	68	75	3	..	..	..	..
..	..	..	..	132	90	91	6	1	..	..	..
..	..	..	..	160	129	112	4	..	..	..	..
..	..	..	..	233	177	158	10	..	..	..	..
..	..	..	..	107	76	65	..	..	..	..	..
..	..	..	..	196	144	140	12	..	..	..	..
..	..	..	..	216	180	158	2	1	..	..	..
..	..	..	..	259	182	195	8	..	..	..	..
..	..	..	..	269	209	186	8	1	..	..	..
..	..	..	..	206	162	135	10	2	..	..	..
..	..	..	..	236	153	134	10	..	..	..	..
..	..	..	..	236	153	148	1	..	..	..	..
..	..	..	..	120	88	91	3	..	..	..	..
..	..	..	..	106	80	82	4	..	..	..	..
..	..	..	..	182	119	123	4	..	..	..	..
..	..	..	..	209	157	150	5	..	..	..	..
..	..	..	..	186	130	135	7	1	..	..	..
..	..	..	..	97	68	65	1	..	..	..	..
..	..	..	..	118	99	72	3	4	..	..	..
..	..	..	..	56	30	38	1	..	..	..	..
..	..	..	..	240	181	150	..	1	..	..	..
..	..	..	..	124	81	74	2	..	..	..	..
..	..	..	..	212	162	86	3	..	..	..	..
..	..	..	..	270	217	147	9	..	..	..	..
..	..	..	..	250	189	133	..	1	..	..	..
..	..	..	..	282	249	166	4	1	..	..	..
143	**129**	**1**	**2**	**10,984**	**7,816**	**7,165**	**318**	**31**	**..**	**10**	**..**

URBAN BLOCKWISE PRIMARY

10. TIRUCHIRAPPALLI

Serial Number.	Location Code Number.	Name of Town/Ward/ Enumerator's Block No.	WORKERS							
			III Livestock, Forestry, Fishing, Hunting, Plantations, Orchards and Allied activities.		IV Mining and Quarrying.		(V) Manufacturing, Processing, Servicing and Repairs.			
							(a) Household Industry.		(b) Other than Household Industry.	
			M	F	M	F	M	F	M	F
			(21)	(22)	(23)	(24)	(25)	(26)	(27)	(28)
	XVIII. TIRUCHIRAPPALLI CITY (M)—*cont.*									
149	H.N.B./E.B.No. 9/313	.. .. ..	1	..	..	..	..	..	86	1
150	9/314	.. .. ..	1	..	..	..	..	..	68	1
151	9/315	.. .. ..	1	..	..	..	49	..	2	..
152	9/316	.. .. ..	..	..	..	..	5	2	39	..
153	9/317	.. .. ..	..	..	..	..	..	..	44	..
154	9/318	.. .. ..	..	..	..	..	15	5	74	..
155	9/319	.. .. ..	..	..	..	..	..	..	15	..
156	9/320	.. .. ..	..	..	..	..	14	1	70	3
157	9/321	.. .. ..	..	..	..	..	6	..	71	..
158	9/322	.. .. ..	1	..	..	..	6	5	65	..
159	9/323	.. .. ..	..	..	..	..	18	2	71	..
160	9/324	.. .. ..	1	..	..	..	1	..	43	1
161	9/325	.. .. ..	..	..	..	..	17	4	46	1
162	9/326	.. .. ..	1	..	..	..	13	..	45	..
163	9/327	.. .. ..	1	..	..	..	..	..	19	..
164	9/328	.. .. ..	..	..	..	..	2	1	39	1
165	9/329	.. .. ..	1	..	..	..	4	2	56	1
166	9/330	.. .. ..	..	..	..	..	2	3	41	..
167	9/331	.. .. ..	..	..	..	..	2	3	32	2
168	9/332	.. .. ..	..	..	..	..	4	..	6	1
169	9/333	.. .. ..	..	..	..	..	1	..	7	..
170	9/334	.. .. ..	..	..	..	..	1	..	2	..
171	9/335	.. .. ..	..	..	..	..	..	..	39	..
172	9/336	.. .. ..	..	..	..	..	5	..	22	..
173	9/337	.. .. ..	..	..	..	..	..	..	21	..
174	9/338	.. .. ..	..	..	..	..	2	2	59	2
175	9/339	.. .. ..	..	..	..	..	..	..	23	..
176	9/340	.. .. ..	..	..	..	..	6	..	30	..
		(Part) Total	26	..	..	..	462	69	2,354	28

CENSUS ABSTRACT—*cont.*

TALUK.

WORKERS.									
VI Construction.		VII Trade and Commerce.		VIII Transport, Storage & Communications.		IX Other Services.		X Non-workers.	
M	F	M	F	M	F	M	F	M	F
(29)	(30)	(31)	(32)	(33)	(34)	(35)	(36)	(37)	(38)
1	..	67	..	4	..	7	2	154	297
2	..	81	—	6	..	11	11	157	309
1	..	10	2	10	..	2	1	72	120
1	1	23	..	11	—	11	3	83	169
—	..	48	2	6	..	14	2	94	212
1	..	51	3	4	2	13	..	177	312
—	..	41	..	3	..	6	..	62	107
2	1	45	2	2	..	7	5	105	239
..	..	34	..	4	..	42	2	130	292
4	..	101	..	6	..	12	3	161	298
..	..	74	3	9	1	13	2	173	360
2	..	68	2	6	..	12	7	138	256
1	..	54	4	5	..	11	1	151	228
1	..	71	..	5	..	12	1	109	243
2	..	60	..	5	..	4	3	74	150
1	..	34	..	4	..	2	2	72	145
..	..	42	1	7	—	13	—	149	294
2	..	87	1	11	..	7	1	113	258
2	..	82	—	3	1	13	1	103	215
1	..	38	..	12	—	4	—	54	106
1	..	48	1	5	—	6	2	85	141
1	..	24	..	..	—	10	1	22	40
3	..	81	..	17	—	9	..	133	302
..	..	35	1	8	—	4	1	67	130
..	..	37	—	20	..	8	3	207	290
2	..	61	—	9	—	14	5	158	292
4	..	70	—	19	—	16	..	153	263
4	..	98	1	6	..	21	3	196	359
95	**7**	**2,948**	**57**	**513**	**12**	**726**	**145**	**6,858**	**12,791**

URBAN BLOCKWISE PRIMARY

10. TIRUCHIRAPPALLI

Serial Number.	Location Code Number.	Name of Town/Ward/ Enumerator's Block No.	Area of Town in Sq. Km.	Occupied Residential Houses.	Number of Households.	Total Population including Institutional and Houseless Population.		
						P	M	F
(0)	(1)	(2)	(3)	(4)	(5)	(6)	(7)	(8)
	XVIII. TIRUCHIRAPPALLI CITY (M)—*cont.*							
177	HNB/E.B. No.	10/379		87	87	524	283	241
178		10/380		113	113	458	240	218
179		10/381		102	102	503	266	237
180		10/382		54	54	212	106	106
181		10/383		126	126	558	279	279
182		10/384		150	150	599	308	291
183		10/385		99	99	470	246	224
184		10/386		94	94	472	244	228
185		10/387		92	92	425	223	202
186		10/388		98	98	495	243	252
187		10/389		106	106	492	257	235
188		10/390		101	101	458	238	220
189		10/391		88	88	369	189	180
190		10/392		131	132	585	308	277
191		10/393		74	76	472	255	217
192		10/394		100	100	492	252	240
193		10/395		121	122	618	320	298
194		10/396		119	119	553	276	277
195		10/397		106	106	576	274	302
196		10/398		97	97	499	258	241
197		10/399		103	103	550	284	266
198		10/400		72	72	348	184	164
199		10/401		114	114	570	283	287
200		10/402		60	60	366	192	174
201		10/403		97	97	426	224	202
202		10/404		83	89	337	173	164
203		10/405		67	80	339	174	165
204		10/406		67	68	403	207	196
		(Part) Total ..		2,721	2,745	13,169	6,786	6,383
205		11/407		139	139	898	482	416
206		11/408		41	41	233	126	107
207		11/409		77	83	420	214	206
208		11/410		112	112	611	273	338

CENSUS ARSTRACT—*cont.*

TALUK.

Scheduled Castes.		Scheduled Tribes.		Literate and Educated Persons.		WORKERS. Total Workers (i—ix).		I Cultivators.		II Agricultural Labourers.	
M	F	M	F	M	F	M	F	M	F	M	F
(9)	(10)	(11)	(12)	(13)	(14)	(15)	(16)	(17)	(18)	(19)	(20)
..	..	..	..	225	138	153	14	1	..	..	..
..	..	..	..	106	32	142	105	..	..	..	..
..	..	..	..	178	102	139	7	6	—	..	..
..	..	..	..	61	25	65	2	28	..	18	..
..	..	..	..	183	107	159	23	..	..	..	..
..	..	..	..	188	123	177	14	..	..	..	..
..	..	..	..	153	74	129	1	..	..	9	..
..	..	..	..	193	112	133	9	1	..	..	..
..	..	..	..	150	99	110	..	..	..	..	..
..	..	..	..	186	147	134	9	4	..	..	..
..	..	..	..	185	100	144	19	..	—	..	..
..	..	..	..	163	94	142	7	3	..	2	..
..	..	..	..	134	80	106	6	—	—	2	..
..	..	..	..	218	119	171	34	2	—	16	19
..	..	..	..	185	122	125	4	15	—	..	..
..	..	..	..	188	126	149	11	2	—	..	..
..	..	..	..	249	148	179	1	2	—	..	..
..	..	..	..	187	112	155	1	20	1	..	..
..	..	..	..	224	153	146	12	4	—	4	..
—	..	..	..	186	129	137	7	1	—	3	..
—	..	..	..	211	129	153	13	—	—	—	..
—	..	..	..	81	37	116	16	—	—	—	—
—	..	..	..	120	53	180	75	—	—	—	..
..	..	..	..	128	91	111	12	1	1	..	..
190	166	..	..	94	38	127	3	—	—	36	2
134	120	..	..	56	29	97	21	1	—	22	15
135	142	..	..	66	20	96	6	2	—	1	..
64	66	..	..	115	39	106	22	..	—	..	..
523	494	..	..	4,413	2,578	3,781	454	93	2	113	36
5	7	..	..	276	225	227	21	5	..	..	..
..	..	..	—	88	55	56	4	1	..	..	..
4	2	..	—	146	142	133	1	2	..	..	..
12	7	..	..	175	145	160	68	..	..	7	..

URBAN BLOCKWISE PRIMARY

10 TIRUCHIRAPPALLI

WORKERS.

Serial Number.	Location Code Number.	Name of Town/Ward/ Enumerator's Block No.	III Livestock, Forestry, Fishing, Hunting, Plantations, Orchards and Allied activities.		IV Mining and Quarrying.		(V) Manufacturing, Processing, Servicing and Repairs. (a) Household Industry.		(b) Other than Household Industry.	
			M	F	M	F	M	F	M	F
			(21)	(22)	(23)	(24)	(25)	(26)	(27)	(28)
	XVIII. TIRUCHIRAPPALLI CITY (M)—*cont.*									
177	HNB/E.B. No.	10/379	..	..	..	..	..	..	1	..	33	..
178		10/380	..	..	..	..	..	..	..	..	43	2
179		10/381	..	..	15	..	..	..	..	..	26	..
180		10/382	..	..	..	..	..	..	..	..	8	..
181		10/383	..	..	5	..	..	..	10	6	31	1
182		10/384	..	..	2	..	..	1	..	..	29	3
183		10/385	..	..	..	..	..	..	3	..	40	..
184		10/386	..	..	1	..	..	..	..	..	36	3
185		10/387	..	..	11	..	..	..	..	..	36	..
186		10/388	..	..	6	..	..	..	5	..	45	1
187		10/389	..	..	2	..	..	..	..	1	39	..
188		10/390	..	..	3	..	..	..	10	..	35	1
189		10/391	..	..	3	..	..	..	11	1	38	1
190		10/392	..	..	8	3	..	..	15	1	33	3
191		10/393	..	..	16	..	1	..	..	..	21	..
192		10/394	..	..	4	..	..	..	8	5	18	..
193		10/395	..	..	10	..	..	..	..	..	31	..
194		10/396	..	..	..	..	..	..	..	..	16	..
195		10/397	..	..	..	..	..	..	2	..	24	..
196		10/398	..	..	4	..	..	..	..	..	30	1
197		10/399	..	..	3	..	..	..	..	..	23	..
198		10/400	..	..	1	..	..	..	11	4	38	6
199		10/401	..	..	..	..	..	..	..	..	110	65
200		10/402	..	..	..	..	..	..	24	10	16	..
201		10/403	..	..	2	..	..	..	..	..	14	..
202		10/404	..	..	1	..	..	..	..	..	4	..
203		10/405	..	..	3	..	..	..	5	..	3	..
204		10/406	..	..	..	..	..	..	..	..	10	..
		(Part) Total			100	3	1	1	1	28	830	87
205		11/407	..	..	..	..	..	..	1	..	49	3
206		11/408	..	..	..	..	..	..	6	2	14	..
207		11/409	..	..	..	..	..	..	..	..	51	..
208		11/410	..	..	1	..	..	..	..	..	40	4

CENSUS ABSTRACT—*cont.*

TALUK.

WORKERS.									
VI Construction.		VII Trade and Commerce		VIII Transport, Storage & Communications.		IX Other Services.		X Non-workers.	
M (29)	F (30)	M (31)	F (32)	M (33)	F (34)	M (35)	F (36)	M (37)	F (38)
7	6	83	4	14	..	14	4	130	227
51	96	34	6	6	..	8	1	98	113
3	..	66	3	18	..	5	4	127	230
1	..	7	2	3	..	..	...	41	104
5	2	71	13	31	..	6	1	120	256
1	1	111	7	29	...	5	2	131	277
2	..	52	..	17	..	6	1	117	223
5	..	75	3	7	..	8	3	111	219
6	..	29	..	24	..	4	..	113	202
3	..	53	2	8	..	10	6	109	243
5	..	66	9	16	1	16	8	113	216
4	..	58	5	22	..	5	1	96	213
8	..	34	3	7	...	3	1	83	174
16	..	62	7	12	1	7	..	137	243
9	..	44	4	12	..	7	..	130	213
8	...	78	6	14	..	17	..	103	229
11	..	88	..	22	..	15	1	141	297
6	..	95	..	11	..	7	...	121	276
8	..	83	11	13	..	8	1	128	290
19	..	65	4	10	...	5	2	121	234
18	1	87	9	15	..	7	3	131	253
2	..	55	5	5	...	4	1	68	148
..	..	53	7	10	...	7	3	103	212
1	..	57	—	7	...	5	1	81	162
..	..	26	—	37	—	12	1	97	199
1	..	22	3	33	—	13	3	76	143
..	..	16	1	57	3	8	2	78	159
12	4	27	12	23	1	34	5	101	174
212	**110**	**1,597**	**126**	**483**	**6**	**247**	**55**	**3,005**	**5,929**
2	1	126	1	18	—	26	16	255	395
1	..	25	..	3	...	6	2	70	103
3	..	64	1	9	..	4	—	81	205
3	**4**	**57**	17	**25**	3	27	**40**	**113**	270

URBAN BLOCK WISE PRIMARY

10. TIRUCHIRAPPALLI

Serial Number.	Location Code Number.	Name of Town/Ward/ Enumerator's Block No.	Area of Town in Sq. Km.	Occupied Residential Houses.	Number of Households	Total Population including Institutional and Houseless Population.		
						P	M	F
(0)	(1)	(2)	(3)	(4)	(5)	(6)	(7)	(8)
	XVIII TIRUCHIRAPPALLI CITY (M)—*cont.*							
209	H.N.D./E.B. No.	11/411		124	124	632	361	271
210		11/412		93	93	543	294	249
211		11/413		50	50	207	96	111
212		11/414		180	180	752	421	331
213		11/415		76	77	396	194	202
214		11/416		101	101	479	247	232
215		11/417		95	95	601	297	304
216		11/418		113	113	632	320	312
217		11/419		118	118	622	303	319
218		11/420		100	100	495	252	243
219		11/421		124	125	729	356	373
220		11/422		103	103	601	320	281
221		11/423		99	99	531	261	270
222		11/424		88	88	475	251	224
223		11/425		70	70	449	219	230
224		11/426		129	129	815	416	399
225		11/427		119	119	663	329	334
226		11/428		124	124	747	372	375
227		11/429		138	138	783	399	384
228		11/430		131	131	694	343	351
229		11/431		115	115	670	324	346
230		11/432		128	128	790	388	402
231		11/433		123	123	755	372	383
232		11/434		69	69	388	188	200
233		11/435		96	96	515	270	245
234		11/436		75	75	351	181	170
235		11/437		89	89	493	254	239
236		11/438		84	84	405	223	182
237		11/439		96	96	443	227	216
238		11/440		107	108	485	263	222
239		11/441		133	133	661	331	330
240		11/442		112	112	570	279	291
241		11/443		71	71	390	190	200
242		11/444		89	89	434	210	224
		Total		3,931	3,940	21,358	10,846	10,512

CENSUS ABSTRACT—*cont.*

TALUK.

Scheduled Castes.		Scheduled Tribes.		Literate and Educated Persons.		WORKERS. Total Workers (i—ix).		I Cultivators.		II Agricultural Labourers.	
M	F	M	F	M	F	M	F	M	F	M	F
(9)	(10)	(11)	(12)	(13)	(14)	(15)	(16)	(17)	(18)	(19)	(20)
211	134	..	..	72	69	208	19	2	..	..	..
69	37	..	..	199	84	141	14	..	..	..	..
35	38	..	..	44	31	51	8	..	..	..	..
275	250	..	..	180	161	283	48	4	..	1	..
36	47	..	..	105	55	109	37	1	..	2	1
204	195	..	..	145	96	114	8	1	..	..	..
38	33	..	..	74	85	161	17	..	..	..	..
29	36	..	..	215	101	182	13	1	..	..	..
..	..	..	..	78	67	177	3	..	..	..	..
12	17	..	..	161	87	142	4	..	..	..	..
22	28	..	..	202	111	211	13	1	..	2	8
44	36	..	..	62	54	171	15	2	..	..	..
44	42	..	..	181	133	126	21	1	..	..	..
..	..	..	..	187	112	138	5	2	..	..	..
..	..	..	..	150	122	105	7	4	..	..	..
..	..	..	..	242	236	195	8	18	..	1	..
..	..	..	..	268	205	159	3	7	..	..	..
..	..	..	..	187	195	189	10	10	..	2	..
..	..	..	..	219	243	195	8	2	..	8	..
26	21	..	..	255	208	161	10	..	..	2	4
..	..	..	..	255	246	156	12	11	..	2	..
..	..	..	..	294	253	178	18	14	2	6	..
..	..	..	..	312	283	171	7	3	..	4	..
..	..	..	..	158	142	95	7	3	..	3	..
..	..	..	..	213	138	138	17	13	..	3	..
..	..	..	..	135	85	87	5	5	..	8	..
..	..	..	..	193	117	139	4	19	..	21	..
..	..	..	..	156	74	117	2	2	..	12	..
..	..	..	..	154	56	120	8	1	..	14	..
58	177	..	..	153	111	129	72	19	16	34	39
233	248	..	..	90	95	175	104	8	2	57	91
..	..	..	..	228	156	143	20	4	..	13	1
..	..	..	..	140	122	83	5	..	..	3	..
..	..	..	..	162	119	111	4	20	..	7	..
1,357	1,355	..	..	6,474	5,019	5,636	650	186	20	212	144

URBAN BLOCK WISE PRIMARY

10. TIRUCHIRAPPALLI

Serial Number.	Location Code Number.	Name of Town/Ward/ Enumurator's Block No.			WORKERS. III Livestock, Forestry, Fishing, Hunting, Plantations, Orchards and Allied activities.		IV Mining and Quarrying.		(V) Manufacturing, Processing, Servicing and Repairs. (a) Households - Industry.		(b) Other than Household Industry.	
					M	F	M	F	M	F	M	F
					(21)	(22)	(23)	(24)	(25)	(26)	(27)	(28)
	XVIII. TIRUCHIRAPPALLI CITY (M)—*cont.*											
209	H.N.B./E.B. No.	11/411	..	..	17	1	..	..	...	...	57	
210		11/412	..	..	2	..	..	..	..	...	35	
211		11/413	..	...	1	..	..	..	1	...	18	1
212		11/414	..	...	1	..	..	..	147	33	29	5
213		11/415	..	..	..	...	..	..	19	21	24	2
214		11/416	..	..	...	...	...	..	14	4	53	3
215		11/417	..	..	...	...	...	...	..	..	49	8
216		11/418	..	..	..	...	...	...	4	..	59	4
217		11/419	..	..	..	...	..	...	2	...	89	1
218		11/420	..	..	..	...	..	...	10	3	68	...
219		11/421	..	..	1	...	...	...	1	...	131	3
220		11/422	..	...	...	...	..	...	4	5	92	6
221		11/423	..	...	..	...	..	...	...	...	67	17
222		11/424	..	..	..	...	..	..	...	1	48	1
223		11/425	..	..	..	...	..	..	1	1	29	1
224		11/426	...	...	..	...	..	..	1	..	37	..
225		11/427	..	..	..	...	..	..	..	..	33	..
226		11/428	..	..	..	..	..	..	...	5	35	..
227		11/429	..	..	..	...	..	...	10	...	47	1
228		11/430		..	1	...	..	..	11	2	47	...
229		11/431	..	..	..	...	..	..	1	..	35	..
230		11/432	..	..	..	...	..	..	1	...	27	1
231		11/433	..	..	..	..	..	..	2	...	44	1
232		11/434	..	..	...	..	..	..	...	..	11	...
233		11/435	..	..	4	..	..	...	...	...	31	2
234		11/436	..	..	2	..	..	...	...	...	38	1
235		11/437	..	..	...	..	..	...	2	...	27	..
236		11/438	..	..	1	..	...	..	..	..	38	..
237		11/439	..	..	..	..	..	..	2	..	37	..
238		11/440	..	..	..	..	..	..	..	..	38	6
239		11/441	..	..	1	..	..	..	10	1	56	2
240		11/442	..	..	..	..	..	..	..	..	30	..
241		11/443	..	..	3	..	..	..	..	..	18	..
242		11/444	..	..	..	..	..	..	..	..	18	..
			Total	..	35	1	..	..	250	78	1,649	76

CENSUS ABSTRACT—*cont.*

TALUK.

WORKERS.									
VI Construction.		VII Trade and Commerce.		VIII Transport, Storage & Communications.		IX Other Services.		X Non-workers.	
M (29)	F (30)	M (31)	F (32)	M (33)	F (34)	M (35)	F (36)	M (37)	F (38)
3	...	71	9	43	1	15	6	153	252
2	...	55	1	26	..	21	12	153	235
1	...	15	2	5	..	10	5	45	103
1	...	50	4	41	5	9	1	138	283
13	6	26	5	16	..	8	2	85	165
...	...	17	..	12	..	17	1	133	224
..	...	89	7	13	1	10	1	136	287
3	...	77	3	28	1	10	5	138	299
1	...	69	...	14	...	2	2	126	316
...	...	52	...	8	...	4	1	110	239
...	..	61	1	8	...	6	1	145	360
...	...	55	2	8	1	10	1	149	266
5	1	40	1	7	...	6	2	135	249
...	...	70	2	7	...	11	1	113	219
...	...	54	1	1	...	16	4	114	223
2	..	96	5	23	...	17	3	221	391
4	...	78	...	19	..	18	3	170	331
2	..	110	1	15	1	15	3	183	365
4	..	83	..	17	..	24	7	204	376
2	...	62	...	18	...	18	4	182	341
...	...	87	3	7	...	13	9	168	334
7	..	93	3	15	1	15	11	210	384
1	...	86	...	13	...	18	6	201	276
2	..	55	1	10	1	11	5	93	193
2	1	62	10	7	...	16	4	132	228
1	..	23	1	7	...	3	3	94	165
..	..	53	2	6	...	11	2	115	235
1	1	50	1	4	...	9	..	106	180
4	1	39	5	8	..	15	2	107	208
..	..	8	4	14	1	16	6	134	150
..	1	13	5	15	..	15	2	156	226
2	..	80	17	6	..	8	2	136	271
5	..	33	..	7	..	14	5	107	195
3	..	47	3	9	..	7	1	99	220
80	16	2,231	118	512	16	481	181	5,210	9,862

URBAN BLOCKWISE PRIMARY

10. TIRUCHIRAPPALLI

Serial Number.	Location Code Number.	Name of Town/Ward/ Enumerator's Block No.	Area of Town In Sq. Km.	Occupied Residential Houses.	Number of Households.	Total Population including Institutional and Houseless Population.		
						P	M	F
(4)	(1)	(2)	(3)	(4)	(5)	(6)	(7)	(8)
	XVIII. TIRUCHIRAPPALLI (M)— *cont.*							
243	H.N.B./E.B. No.	12/445	..	71	71	423	221	202
244		12/446	..	44	44	257	128	129
245		12/447	..	82	82	458	251	207
246		12/448	..	55	57	638	518	120
247		12/449	..	122	125	670	337	333
248		12/450	..	91	91	492	276	216
249		12/451	..	72	72	446	248	198
250		12/452	..	106	107	627	321	306
251		12/453	..	125	125	562	302	260
252		12/454	..	120	120	743	371	372
253		12/455	..	136	136	696	380	316
254		12/456	..	114	114	555	240	315
255		12/457	..	75	75	544	309	235
256		12/458	..	134	135	571	296	275
257		12/459	..	49	54	312	176	136
258		12/549	..	33	33	175	96	79
259		12/460	..	66	66	371	198	173
260		12/461	..	131	131	731	372	359
		(Part) Total	..	1,626	1,638	9,271	5,040	4,231
261		12/462	..	96	96	617	330	287
262		12/463	..	69	69	400	203	197
263		12/464	..	71	71	466	256	210
264		12/465	..	142	143	827	417	410
265		12/466	..	76	76	461	238	223
266		12/467	..	165	166	881	445	436
267		12/468	..	123	123	581	293	288
268		12/469	..	129	129	609	310	299
269		12/470	..	156	156	603	306	297
270		12/471	..	126	126	612	328	284
271		12/472	..	108	108	588	307	281
272		12/473	..	150	150	699	366	333
273		12/474	..	150	150	746	377	369
274		12/475	..	52	52	371	193	178

CENSUS ABSTRACT—*cont.*

TALUK.

Scheduled Castes.		Scheduled Tribes.		Literate and Educated Persons.		WORKERS. Total Worker- (i—ix).		I Cultivators.		II Agricultural Labourers.	
M	F	M	F	M	F	M	F	M	F	M	F
(9)	(10)	(11)	(12)	(13)	(14)	(15)	(16)	(17)	(18)	(19)	(20)
..	..	..	..	173	141	65	14	..	..	..	..
..	..	..	..	95	76	63	15	..	..	..	..
..	..	..	..	155	83	120	2	..	..	..	..
17	..	..	..	339	57	83	9	..	..	..	..
..	..	..	..	229	141	174	10	..	..	..	..
..	..	..	..	220	115	137	2	..	..	..	..
..	..	..	..	190	119	87	..	..	..	..	..
..	..	..	..	251	135	161	4	.	..	..	..
..	..	..	..	236	164	157	14	2	..	..	..
..	..	..	..	245	204	201	8	3	..	..	..
..	..	..	..	296	136	181	6	1	..	..	..
8	16	..	..	125	124	139	7	..	..	..	..
..	..	..	..	204	54	138	56	..	..	..	..
9	45	8	2	238	173	196	88	..	1	..	1
..	..	..	..	111	83	85	3	..	1	..	..
..	..	..	..	74	39	49	2	..	..	..	..
..	..	..	..	160	125	81	10	..	..	..	..
..	..	..	..	296	275	158	14	9	..	1	..
34	61	8	2	3,637	2,244	2,275	264	15	2	1	1
..	..	..	..	268	241	131	17	8	1	..	..
..	..	..	..	190	153	94	7	3	..	..	..
..	..	..	..	233	174	117	8	..	..	..	..
..	..	..	..	238	298	190	1	..	..	..	..
..	..	..	..	162	151	112	9	..	..	1	..
..	..	..	..	349	277	148	18	..	..	1	..
..	..	..	..	248	166	148	4	11	..	..	..
..	..	..	..	231	141	151	4	..	..	1	..
..	..	..	..	248	173	171	2	..	..	3	..
..	..	..	..	216	111	205	12	13	..	2	..
..	..	..	..	187	108	161	23	..	..	1	..
109	107	..	..	199	137	235	30	1	..	..	..
10	10	..	..	273	192	158	24	1	..	..	..
8	4	..	..	171	138	99	9	..	..		..

URBAN BLOCKWISE PRIMARY

10. TIRUCHIRAPPALLI

Serial Number	Location Code Number.	Name of Town/Ward/ Enumerator's Block No.	WORKERS. III Livestock, Forestry, Fishing, Hunting, Plantations, Orchards and Allied activities. M	F	IV Mining and Quarrying. M	F	(V) Manufacturing, Processing, Servicing and Repairs. (a) Household Industry. M	F	(b) Other than Household Industry. M	F
			(21)	(22)	(23)	(24)	(25)	(26)	(27)	(28)
		XVIII. TIRUCHIRAPPALLI (M)—*cont.*								
243	H.N.B./E.B. No.	12/445	..	..	..	..	..	..	6	..
244		12/446	..	..	..	..	..	4	26	..
245		12/447	..	..	..	..	7	..	17	1
246		12/448	..	1	..	..	14	..	12	..
247		12/449	..	..	..	..	23	4	58	4
248		12/450	..	..	..	..	4	..	41	..
249		12/451	..	..	..	..	..	..	17	..
250		12/452	..	..	..	..	..	3	39	..
251		12/453	..	..	..	..	4	11	34	..
252		12/454	..	..	..	..	1	4	65	2
253		12/455	..	..	..	..	2	1	61	1
254		12/456	..	..	..	..	..	..	9	..
255		12/457	..	2	2	..	..	..	43	4
256		12/458	..	..	1	..	..	1	46	20
257		12/459	..	..	..	..	..	..	2	..
258		12/549	..	..	..	..	..	..	9	..
259		12/460	..	..	..	..	..	..	16	1
260		12/461	..	..	..	..	..	..	44	3
		(Part) Total	2	3	1	..	55	28	545	36
261		12/462	..	..	..	..	..	..	35	1
262		12/463	..	..	..	..	1	..	37	..
263		12/464	..	..	..	..	1	..	22	..
264		12/465	..	..	2	..	..	..	96	..
265		12/466	..	..	..	..	..	..	37	2
266		12/467	..	..	..	..	..	1	37	1
267		12/468	2	..	..	..	1	..	28	..
268		12/469	1	..	..	..	1	..	75	1
269		12/470	2	..	..	..	..	..	52	1
270		12/471	7	..	..	..	6	..	44	1
271		12/472	..	..	..	..	7	6	46	12
272		12/473	3	..	..	..	5	..	55	..
273		12/474	2	..	..	..	..	7	23	1
274		12/475	2	2	..	..	..	..	22	..

CENSUS ABSTRACT—*cont.*

TALUK.

WORKERS.									
VI Construction.		VII Trade and Commerce.		VIII Transport, Storage & Communications.		IX Other Services.		X Non-workers.	
M (29)	F (30)	M (31)	F (32)	M (33)	F (34)	M (35)	F (36)	M (37)	F (38)
1	..	26	..	10	1	22	13	156	188
1	..	19	6	3	..	14	5	65	114
1	..	70	..	16	..	9	1	131	205
..	..	24	1	13	1	20	6	435	111
2	1	70	1	14	..	7	..	163	323
2	..	76	..	2	1	12	1	139	214
..	..	64	..	3	..	3	..	161	198
..	..	96	..	9	..	17	1	160	302
..	..	102	1	6	..	9	2	145	246
1	..	93	..	26	1	12	1	170	364
6	..	93	2	9	2	9	..	199	310
1	2	61	..	8	..	60	5	101	308
45	22	7	..	28	18	13	10	171	179
37	33	86	28	11	..	15	4	100	187
9	..	48	..	10	1	16	1	91	133
..	..	29	1	6	..	5	1	47	77
..	..	34	1	14	..	17	8	117	163
..	..	64	3	22	..	18	8	214	345
106	58	1,062	44	210	25	278	67	2,765	3,967
1	..	42	..	15	..	30	15	199	270
1	..	25	..	15	..	12	7	109	190
1	..	53	..	17	1	23	7	139	202
..	..	44	1	22	..	26	..	227	409
..	..	43	3	20	2	11	2	126	214
..	..	62	9	24	..	24	7	297	418
1	..	81	2	12	..	12	2	145	284
1	..	46	..	15	..	11	3	159	295
2	..	82	..	24	..	6	1	135	295
1	..	100	11	16	..	16	..	123	272
..	1	53	2	38	1	16	1	146	258
5	2	52	3	105	19	9	6	131	303
40	..	5	6	68	5	19	5	219	345
..	..	44	1	11	..	19	6	94	169

URBAN BLOCKWISE PRIMARY

10. TIRUCHIRAPPALLI

Serial Number.	Location Code Number.	Name of Town/Ward/ Enumerator's Block No.	Area of Town in Sq. K.m.	Occupied Residential Houses.	Number of House-holds.	Total Population including Institutional and Houseless Population.		
						P	M	F
(0)	(1)	(2)	(3)	(4)	(5)	(6)	(7)	(8)
	XVIII. TIRUCHIRAPPALLI (M)—*cont.*							
275	H.N.B./E.B. No.	12/476	..	142	145	717	362	355
276		12/477	..	165	165	662	316	346
277		12/478	..	135	135	491	246	245
278		12/479	..	97	97	515	262	253
279		12/480	..	160	160	844	444	400
280		12/481	..	76	76	376	193	183
281		12/482	..	111	111	481	249	232
282		12/483	..	120	120	602	308	294
283		12/484	..	137	137	609	310	299
284		12/485	..	119	119	596	262	334
285		12/486	..	167	167	671	344	327
286		12/487	..	169	169	816	419	397
287		12/488	..	138	138	706	365	341
288		12/489	..	169	169	750	407	343
289		12/490	..	138	138	711	384	327
290		12/491	..	126	127	566	291	275
291		12/492	..	100	100	549	268	281
292		12/493	..	167	167	991	486	505
293		12/494	..	122	124	683	347	336
294		12/495	..	151	151	647	313	334
295		12/496	..	134	134	604	319	285
296		12/497	..	139	139	614	304	310
297		12/498	..	95	95	436	221	215
298		12/499	..	164	164	766	380	385
299		12/500	..	128	128	576	284	292
300		12/501	..	99	100	440	228	212
301		12/502	..	45	45	235	116	119
302		12/503	..	194	194	965	503	462
303		12/504	..	85	85	509	251	258
304		12/505	..	139	139	720	360	360
305		12/506	..	112	112	676	352	324
306		12/507	..	71	71	364	181	183

CENSUS ABSTRACT—*cont.*

TALUK.

Scheduled Castes.		Scheduled Tribes.		Literate and Educated Persons.		WORKERS. Total Workers (i—ix).		I Cultivators.		II Agricultural Labourers.	
M	F	M	F	M	F	M	F	M	F	M	F
(9)	(10)	(11)	(12)	(13)	(14)	(15)	(16)	(17)	(18)	(19)	(20)
..	..	..	..	167	177	204	22	5	3	..	..
158	192	..	..	199	82	188	43	..	..	..	..
155	152	..	..	125	158	149	20	..	..	12	3
167	146	..	..	176	120	107	12	..	..	1	..
3	5	..	..	377	372	194	8	..	..	..	..
..	..	..	..	147	94	107	11	4	..	4	..
..	..	..	..	153	129	143	21	..	..	..	..
..	..	..	..	208	154	155	10	1	..	1	..
..	..	..	..	180	107	150	5	4	1	..	..
17	16	..	..	180	192	152	26	2	..	6	..
..	..	..	..	263	134	172	8	1	1	..	..
..	..	..	..	342	257	234	16	2	..	12	..
..	..	..	..	276	201	195	12	1	..	12	..
..	..	..	..	321	211	209	10	1	..	22	..
..	..	..	..	291	205	195	16	4	..	11	..
27	24	..	..	173	129	171	25	..	..	..	..
8	7	..	..	178	177	139	16	2	..	..	..
..	2	4	3	405	351	227	24	3	..	..	..
..	..	..	..	239	190	162	10	..	..	..	..
..	..	..	..	226	150	169	1	..	..	..	..
..	..	..	..	216	120	173	16	..	..	..	..
..	..	..	..	212	145	153	5	5	..	..	..
..	..	..	..	161	114	118	9	5	..	..	..
367	374	..	..	125	73	172	84	..	..	..	..
266	275	..	..	96	44	146	59	..	..	..	..
153	146	3	1	123	55	124	31	..	..	..	..
16	21	..	..	85	71	48	23	..	..	..	..
..	..	..	..	279	168	262	3	1	..	..	..
5	2	..	..	192	124	132	5	..	..	..	..
..	..	..	..	275	225	187	25	..	..	..	..
..	..	..	..	285	188	172	18	1	..	..	..
..	..	..	..	148	122	88	3	..	..	..	..

URBAN BLOCKWISE PRIMARY

10. TIRUCHIRAPPALLI

Serial Number.	Location Code Number.	Name of Town/Ward/ Enumerator's Block No.	WORKERS. III Livestock, Forestry, Fishing, Hunting, Plantations, Orchards and Allied activities.		IV Mining and Quarrying.		(V) Manufacturing, Processing, Servicing and Repairs. (a) Household Industry.		(b) Other than Household Industry.	
			M	F	M	F	M	F	M	F
			(21)	(22)	(23)	24)	(25)	(26)	(27)	(28)
		XVIII. TIRUCHIRAPPALLI (M)—*cont.*								
275	H.N.B./E.B. No.	12/476	15	4	..	..	13	..	76	..
276		12/477	..	..	..	..	..	1	92	10
277		12/478	1	..	..	..	7	2	36	..
278		12/479	..	..	..	..	..	..	11	1
279		12/480	..	..	..	..	..	..	13	..
280		12/481	..	..	..	..	14	..	38	1
281		12/482	7	..	..	..	5	3	51	..
282		12/483	6	..	..	..	2	..	81	..
283		12/484	15	..	..	.	..	..	40	..
284		12/485	..	..	..	.	4	1	53	4
285		12/486	3	..	..	.	2	..	38	..
286		12/487	..	..	..	.	30	2	84	2
287		12/488	..	..	..	.	20	1	85	..
288		12/489	..	..	..	.	..	..	91	1
289		12/490	..	..	..	.	..	..	117	1
290		12/491	..	..	..	.	13	3	95	4
291		12/492	..	..	..	.	3	1	77	2
292		12/493	..	..	..	.	..	..	73	1
293		12/494	..	..	..	.	..	..	56	..
294		12/495	..	..	..	..	1	..	56	..
295		12/496	..	..	..	..	1	..	37	1
296		12/497	..	..	..	..	2	..	28	..
297		12/498	2	..	..	..	3	2	14	3
298		12/499	..	..	..	..	..	..	12	1
299		12/500	..	..	..	..	..	..	19	..
300		12/501	..	..	..	..	..	..	22	..
301		12/502	..	..	..	..	..	..	3	..
302		12/503	5	..	..	..	..	..	148	..
303		12/504	..	..	..	..	4	..	45	..
304		12/505	..	..	..	..	3	1	40	1
305		12/506	..	..	..	..	..	1	62	5
306		12/507	..	..	..	..	..	..	25	..

CENSUS ABSTRACT—*cont.*

TALUK.

WORKERS.									
VI		VII		VIII		IX		X	
Construction.		Trade and Commerce.		Transport, Storage & Communications.		Other Services.		Non-workers.	
M (29)	F (30)	M (31)	F (32)	M (33)	F (34)	M (35)	F (36)	M (37)	F (38)
1	..	68	14	16	..	10	1	158	333
6	13	37	1	40	8	13	10	128	303
4	1	18	10	64	3	7	1	97	225
1	..	4	2	82	5	8	4	155	241
1	..	10	..	167	..	3	8	250	392
2	..	27	5	7	2	11	3	86	172
1	..	52	15	18	..	9	3	106	211
10	..	31	4	12	..	11	6	153	284
9	..	59	1	15	2	8	1	160	294
3	1	53	3	22	1	9	16	110	308
..	..	84	3	25	3	19	1	172	319
9	..	56	2	23	2	18	8	185	381
4	..	44	1	15	..	14	10	170	329
4	..	47	..	25	..	19	9	198	333
7	..	28	1	11	..	17	14	189	311
7	1	30	1	17	10	9	6	120	250
6	..	30	1	10	1	11	11	129	265
..	..	95	1	20	..	36	22	259	481
7	3	60	..	18	..	21	7	185	326
..	..	72	..	28	..	12	1	144	333
3	..	98	11	19	1	15	3	146	269
7	..	75	3	26	1	10	1	151	305
2	..	80	4	9	..	3	..	103	206
5	4	6	2	16	1	133	76	208	302
..	..	7	1	36	5	84	53	138	233
3	..	22	11	21	1	51	19	104	181
..	..	2	..	5	..	38	23	68	96
4	1	57	..	31	..	16	2	241	459
4	..	44	2	26	2	9	1	119	253
2	1	79	9	46	7	17	6	173	335
..	..	75	9	21	..	13	3	180	306
12	..	32	..	7	..	12	3	93	180

URBAN BLOCKWISE PRIMARY

10. TIRUCHIRAPALLI

Serial Number.	Location Code Number.	Name of Town/Ward/ Enumerator's Block No.	Area of Town in Sq. Km.	Occupied Residential Houses.	Number of House-holds.	Total Population including Institutional and Houseless Population.		
						P	M	F
(0)	(1)	(2)	(3)	(4)	(5)	(6)	(7)	(8)
		XVIII. TIRUCHIRAPALLI CITY (M)—*cont.*						
307	H.N.B./E.B. No.	12/508	..	161	161	906	457	449
308		12/509	..	113	113	672	342	330
309		12/510	..	98	98	426	212	214
310		12/511	..	139	139	722	357	365
311		12/512	..	135	135	790	317	473
312		12/513	..	202	211	870	452	418
313		12/514	..	103	104	467	241	226
314		12/515	..	148	148	598	299	299
315		12/516	..	176	176	788	415	373
316		12/517	..	97	98	454	223	231
317		12/518	..	227	227	986	511	475
318		12/519	..	105	105	459	235	224
319		12/520	..	127	127	534	304	230
320		12/521	..	100	100	577	301	276
321		12/522	..	140	140	814	433	381
322		12/523	..	124	124	641	336	305
323		12/524	..	94	94	520	267	253
324		12/525	..	128	128	663	323	340
325		12/526	..	109	109	501	261	240
326		12/527	..	130	130	586	296	290
327		12/528	..	124	127	497	256	241
		(Part) Total ..		8,507	8,530	41,320	21,282	20,538
328		1/1	..	62	62	332	183	149
329		1/2	..	50	50	259	152	107
330		1/3	..	111	111	555	338	217
331		1/4	..	88	95	786	593	193
332		1/5	..	40	40	471	144	327
333		1/6	..	133	133	701	356	345
334		1/7	..	114	114	578	294	284
335		1/8	..	134	134	920	392	528
336		1/9	..	149	150	748	389	359
337		1/10	..	57	57	594	364	230
338		1/11	..	80	82	425	260	165

CENSUS ABSTRACT—*cont.*

TALUK.

Scheduled Castes.		Scheduled Tribes.		Literate and Educated Persons.		WORKERS. Total Workers (i ix).		I tivators.		II Agricultural Labourers.	
M	F	M	F	M	F	M	F	M	F	M	F
(9)	(10)	(11)	(12)	(13)	(14)	(15)	(16)	(17)	(18)	(19)	20)
..	..	..	..	329	223	241	29	..	..	3	..
..	..	..	..	264	194	150	11	4	..	..	..
..	..	..	..	142	87	109	19	2	..	..	..
..	..	..	..	212	110	162	39	..	..	..	..
..	6	..	..	254	340	168	68	..	..	..	..
83	69	..	..	261	116	275	29	2	1	..	..
..	..	..	..	201	142	113	8	2	..	..	..
153	150	..	..	145	59	152	85	3	1	1	..
..	..	..	..	289	154	212	8	..	..	..	..
..	..	..	..	152	115	111	14	..	..	..	..
..	..	..	..	387	257	255	23	1	..	..	..
2	1	..	..	183	135	134	9	..	..	..	..
..	..	..	..	238	134	171	28	..	..	..	..
..	..	..	..	209	192	168	16	..	..	..	..
9	3	..	..	304	242	201	18	1	..	..	..
..	..	..	..	237	147	164	13	..	..	..	..
..	..	..	..	217	147	140	9	1	..	..	..
..	..	..	..	254	188	151	13	1	..	..	..
..	..	..	..	190	129	141	12	1	..	2	..
..	..	..	..	198	146	151	17	2	..	7	..
..	..	..	..	183	143	142	17	..	..	1	..
1,716	1,712	7	4	14,885	10,899	10,828	1,250	99	8	105	3
12	11	..	..	151	102	86	6	6	..	2	1
..	..	..	..	133	71	56	5	..	..	1	..
23	18	..	..	278	118	218	22	3	..	1	..
..	..	..	..	519	104	236	14	3	2	..	..
125	..	..	..	133	312	79	43	..	..	..	..
51	50	..	..	260	205	176	26	3	..	..	..
6	3	..	..	236	182	144	26	4	..	4	..
..	..	..	..	315	397	189	27	5	2	1	..
93	83	..	..	273	160	157	18	5	..	..	..
7	5	..	..	334	171	104	67	..	..	1	1
..	..	..	..	228	119	175	10	2	..	1	..

URBAN BLOCKWISE PRIMARY

10. TIRUCHIRAPALLI

Serial Number.	Location Code Number.	Name of Town/Ward/ Enumerator's Block No.	WORKERS							
			III Livestock, Forestry, Fishing, Hunting, Plantations, Orchards and Allied activities.		IV Mining and Quarrying.		(V) Manufacturing, Processing, Servicing and Repairs.			
							(a) Household Industry.		(b) Other than Household Industry.	
			M	F	M	F	M	F	M	F
			(21)	(22)	(23)	(24)	(25)	(26)	(27)	(28)
		XVIII. TIRUCHIRAPALLI CITY (M)—*contd.*								
307	H.N.B./E.B. No. 12/508		1	..	..	..	2	2	53	14
308		12/509	..	..	..	..	1	..	39	2
309		12/510	2	..	..	..	..	..	29	1
310		12/511	..	..	..	..	..	..	29	3
311		12/512	4	1	..	..	5	3	60	34
312		12/513	4	..	..	..	1	..	47	1
313		12/514	1	..	..	..	..	..	44	2
314		12/515	2	..	..	..	4	1	18	..
315		12/516	1	..	..	..	1	..	62	1
316		12/517	2	..	..	..	1	..	40	5
317		12/518	3	2	..	..	..	..	97	5
318		12/519	..	..	..	..	..	..	57	..
319		12/520	2	..	..	..	12	8	49	2
320		12/521	..	..	..	..	1	..	82	9
321		12/522	..	..	..	..	..	..	53	1
322		12/523	1	..	..	..	..	..	..	10
323		12/524	..	..	..	..	..	..	30	2
324		12/525	..	..	..	..	4	..	28	6
325		12/526	5	..	..	..	4	..	61	4
326		12/527	..	..	..	..	..	..	77	6
327		12/528	1	..	..	..	1	..	83	6
		(Part) Total ..	102	9	2	..	186	46	3,365	172
328		1/1	4	..	..	..	..	..	14	..
329		1/2	..	..	..	..	..	..	6	..
330		1/3	..	..	..	..	..	..	18	..
331		1/4	..	..	..	..	..	1	19	1
332		1/5	..	..	..	..	1	..	9	3
333		1/6	3	..	..	..	1	..	37	5
334		1/7	1	..	..	..	..	..	36	5
335		1/8	..	..	..	..	8	..	64	..
336		1/9	..	..	..	..	4	..	43	2
337		1/10	9	..	..	..	..	..	13	..
338		1/11	..	..	..	..	..	..	41	1

CENSUS ABSTRACT—*cont.*

TALUK.

WORKERS.									
VI Construction.		VII Trade and Commerce.		VIII Transport, Storage & Communications.		IX Other Services.		X Non-workers.	
M (29)	F (30)	M (31)	F (32)	M (33)	F (34)	M (35)	F (36)	M (37)	F (38)
1	1	136	6	32	1	13	5	216	420
3	..	68	2	22	2	13	5	192	319
5	..	6	3	52	3	13	12	103	195
20	3	11	3	68	..	34	30	195	326
2	3	31	5	42	1	24	21	149	405
17	7	88	10	107	4	9	6	177	389
2	..	21	2	28	..	15	4	128	218
24	25	17	24	69	30	14	4	147	214
6	..	47	1	81	4	14	2	203	365
..	2	22	2	41	1	5	4	112	217
13	..	65	3	50	4	26	9	256	452
4	1	35	3	25	..	13	5	101	215
5	1	43	8	50	1	10	8	133	202
3	..	31	..	41	1	10	6	133	260
28	..	38	1	45	1	36	15	232	363
52	..	71	1	23	..	17	2	172	292
2	..	64	..	24	..	19	7	127	244
1	..	80	3	24	..	13	4	172	327
6	..	45	3	9	..	8	5	120	228
7	..	26	..	16	..	16	11	145	273
9	1	21	5	18	..	8	5	114	224
392	72	3,180	240	2,137	136	1,230	564	10,454	19,288
..	..	5	..	7	2	48	3	97	143
1	..	1	..	5	..	42	5	96	102
3	1	83	1	49	1	61	19	120	195
..	..	157	2	27	..	30	8	357	179
3	..	10	11	8	5	48	24	65	284
2	4	56	1	33	..	41	16	180	319
1	..	29	..	20	2	49	19	150	258
2	9	33	2	40	3	36	11	203	501
..	1	16	2	66	6	26	7	232	341
2	..	26	..	7	2	46	64	260	163
5		63	..	47	2	16	7	85	155

URBAN BLOCKWISE PRIMARY

10. TIRUCHIRAPALLI

Serial Number.	Location Code Number.	Name of the Town/Ward Enumerator's Block No.	Area of Town in Sq. Km.	Occupied Residential Houses.	Number of Households.	Total Population including Institutional and Houseless Population.		
						P	M	F
(0)	(1)	(2)	( )	(4)	(5)	(6)	(7)	(8)
		XVIII. TIRUCHIRAPALLI CITY (M)—*cont.*						
339	H.N B./E.B.No.	1/12	..	156	156	1,108	826	282
340		1/13	..	180	180	731	383	348
341		1/14	..	182	182	784	406	378
342		*1/550*	..	*60*	*60*	*268*	*152*	*116*
343		1/551	..	58	58	312	152	160
344		1/15	..	186	187	834	430	404
345		1/16	..	144	144	650	331	319
346		1/17	..	68	68	330	151	179
347		1/18	..	93	93	421	207	214
		Total	..	2,143	2,156	11,807	6,503	5,304
348		2/19	..	115	115	587	312	275
349		2/20	..	114	114	618	310	308
350		2/21	..	131	131	678	345	333
351		2/22	..	162	162	834	396	438
352		2/23	..	157	157	679	345	334
353		2/24	..	145	155	761	401	360
354		2/25	..	114	114	582	304	278
355		2/26	..	136	136	695	354	341
356		2/27	..	112	112	579	304	275
357		2/28	..	154	154	655	329	326
358		2/29	..	92	92	516	267	249
359		2/30	..	73	73	358	175	183
360		2/31	..	74	74	430	215	215
361		2/32	..	130	130	640	321	319
362		2/33	..	149	149	771	402	369
363		2/34	..	142	142	639	311	328
364		2 35	..	139	139	576	308	268
365		2/36	..	117	117	637	347	290
366		2/37	..	92	97	468	237	231
367		2/38	..	93	93	433	227	206
368		2/39	..	127	127	610	328	282
369		2/40	..	135	141	727	365	362
370		2/41	..	129	131	714	345	369

CENSUS ABSTRACT—*cont.*

TALUK.

Scheduled Castes.		Scheduled Tribes		Literate and Educated Persons.		WORKERS. Total Workers (i–ix).		I Cultivators.		II Agricultural Labourers.	
M	F	M	F	M	F	M	F	M	F	M	F
(9)	(10)	(11)	(12)	(13)	(14)	(15)	(16)	(17)	(18)	(19)	(20)
62	3	..	..	672	74	210	26	4	..	1	
..	..	..	..	250	130	205	6	15	..	..	..
14	12	..	..	285	168	220	37	3	1	7	..
..	..	..	..	134	93	54	8	..	..	..	..
..	..	..	..	133	118	64	8	..	..	..	..
7	1	..	..	324	207	216	4	10	..	6	2
251	213	..	..	265	173	171	7	1	1	4	2
112	145	..	..	83	64	85	9	..	..	2	..
3	1	..	..	154	128	91	12	..	..	..	..
766	545	..	..	5,160	3,096	2,936	381	64	6	31	6
..	..	..	..	227	168	139	25	..	..	..	..
2	1	..	..	267	220	140	19	4	..	1	..
..	..	..	..	286	234	171	14	4	..	..	..
..	..	..	..	327	277	214	23	3	..	2	..
..	..	..	..	271	182	192	25	1	..	2	..
2	4	..	..	312	170	198	37	..	..	..	..
..	..	..	..	206	150	166	16	..	..	..	..
..	..	..	..	269	186	181	15	1	..	..	..
..	..	..	..	242	172	144	6	..	..	..	..
202	219	..	..	208	100	172	81	..	..	9	21
..	..	..	..	175	104	130	4	..	..	2	..
..	..	..	..	130	122	89	18	..	..	..	..
..	..	..	..	172	154	81	12	..		1	..
5	13	..	..	246	172	165	16	..	..	1	..
..	..	..	..	278	178	203	15	1	..	..	
..	..	..	..	184	120	72	1	..	..	..	
148	140	..	..	167	74	1[illegible]	57	..	..	..	
78	69	..	..	185	83	188	10	..	..	..	..
88	36	..	..	171	124	116	15	..	..	..	..
20	21	..	..	171	113	115	8	..	..	..	..
..	..	..	..	243	155	152	15	2	..	..	..
..	..	..	..	269	189	1[illegible]2	26	..	..	..	..
..	..	..	..	288	232	1[illegible]6	23	1	..	2	

Serial Number.	Location Code Number.	Name of Town/Ward Enumerator's Block No.	WORKERS							
			III Livestock, Forestry, Fishing, Hunting, Plantations, Orchards and Allied activities.		IV Mining and Quarrying.		(V) Manufacturing, Processing, Servicing and Repairs.			
							(a) Household Industry.		(b) Other than Household Industry.	
			M	F	M	F	M	F	M	F
		XVIII. TIRUCHIRAPALLI CITY (M)—*cont.*	(21)	(22)	(23)	(24)	(25)	(26)	(27)	(28)
339	H.N.B./E.B.No.	1/12	..	..	..	..	..	4	27	2
340		1/13	3	..	..	..	1	..	40	..
341		1/14	1	..	..	..	..	..	37	4
342		1/550	..	..	..	..	..	..	8	..
343		1/551	..	..	..	..	..	..	5	..
344		1/15	..	..	..	..	..	..	31	..
345		1/16	1	..	..	..	..	..	35	1
346		1/17	1	..	..	..	..	..	29	..
347		1/18	..	..	..	..	1	..	19	..
		Total ..	23	..	..	..	16	5	531	24
348		2/19	1	..	..	..	1	2	25	3
349		2/20	7	1	..	..	1	..	30	4
350		2/21	..	..	..	..	18	..	52	..
351		2/22	1	..	..	..	11	..	54	6
352		2/23	..	..	..	..	46	5	39	4
353		2/24	..	..	..	..	40	6	48	11
354		2/25	1	..	..	..	4	3	32	..
355		2/26	..	..	..	..	22	6	38	
356		2/27	..	..	..	..	15	2	36	..
357		2/28	2	..	..	..	..	..	24	
358		2/29	..	..	..	..	..	..	62	
359		2/30	..	..	..	..	..	..	19	
360		2/31	..	..	..	..	..	..	15	3
361		2/32	..	..	..	..	..	..	60	7
362		2/33	..	..	..	..	..	..	87	5
363		2/34	..	..	..	..	8	..	8	..
364		2/35	..	..	..	..	15	..	122	34
365		2/36	..	..	..	..	27	1	52	1
366		2/37	..	..	..	..	1	2	35	3
367		2/38	..	..	..	..	3	..	28	..
368		2/39	..	..	..	..	21	1	33	1
369		2/40	..	..	..	..	..	7	52	..
370		2/41	..	..	..	..	15	2	42	..

CENSUS ABSTRACT—*cont.*

TALUK

WORKERS									
VI Construction		VII Trade and Commerce.		VIII Transport, Storage & Communications.		IX Other Services.		X Non-workers.	
M	F	M	F	M	F	M	F	M	F
(29)	(30)	(31)	(32)	(33)	(34)	(35)	(36)	(37)	(38)
18	7	90	4	55	4	15	5	616	256
42	..	33	2	28	..	43	4	178	342
23	20	32	2	47	9	70	1	186	341
1	..	12	2	5	2	28	4	98	108
..	..	23	..	11	..	25	8	88	152
2	..	52	..	36	..	69	2	214	400
7	..	40	..	46	..	37	3	160	312
4	2	6	..	21	2	22	5	66	170
7	..	22	..	35	4	7	8	116	202
133	44	789	29	593	44	756	223	3,567	4,923
4	1	39	..	20	1	49	18	173	250
8	..	44	..	17	2	28	12	170	289
5	..	32	2	40	1	20	11	174	319
9	..	52	10	50	1	32	6	182	415
10	1	38	3	23	..	33	12	153	309
14	..	69	8	13	1	14	11	203	323
2	1	87	7	26	1	14	4	138	262
6	..	69	..	27	1	18	5	173	326
6	..	37	1	30	1	20	2	160	269
5	1	36	4	25	3	61	51	167	245
2	1	44	1	13	..	7	..	137	245
..	..	32	4	14	1	24	8	86	165
1	..	24	..	17	2	23	7	134	203
2	..	53	5	31	1	18	3	156	303
..	..	57	..	38	..	20	10	199	354
..	..	15	..	28	..	13	1	239	327
6	10	28	6	17	..	8	7	112	211
2	1	56	..	45	3	6	4	159	280
21	..	17	..	35	1	7	9	121	216
18	..	16	..	34	..	16	8	112	198
2	..	47	6	23	2	24	5	176	267
5	..	75	6	23	..	17	13	193	336
2	..	50	3	25	3	29	15	179	346

URBAN BLOCKWISE PRIMARY

10. TIRUCHIRAPALLI

Serial Number.	Location Code Number.	Name of Town/Ward/ Enumerator's Block No.	Area of Town in Sq. km.	Occupied Residential Houses.	Number of Households.	Total Population including Institutional and Houseless Population.		
						P	M	F
(0)	(1)	(2)	(3)	(4)	(5)	(6)	(7)	(8)
	XVIII.	TIRUCHIRAPALLI CITY (M)—*cont.*						
371	H.N.B/E.B. No	2/42	..	140	143	839	438	401
372		2/43	..	141	141	748	380	368
373		2/44	..	103	103	632	326	306
374		2/45	..	113	113	566	292	274
375		2/46	..	111	111	619	332	287
376		2/47	..	78	82	493	249	244
377		2/48	..	161	161	858	435	423
378		2/49	..	92	92	493	252	241
379		2/50	..	99	99	610	325	285
380		2/51	..	103	105	626	328	298
381		2/552	..	3	3	812	65	747
382		2/52	..	150	150	793	407	386
		Total ..	..	4,126	4,158	22,276	11,077	11,199
383		13/200	..	125	125	1,191	300	891
384		13/201	..	8	8	199	183	16
385		13/202	..	105	105	450	222	228
386		13/203	..	147	147	682	336	346
387		13/204	..	114	114	543	292	251
388		13/205	..	128	131	620	313	307
389		13/206	..	147	147	717	359	358
390		13/207	..	122	122	511	274	237
391		13/208	..	171	174	846	417	429
392		13/209	..	180	196	1,084	569	515
393		13/210	..	133	140	752	393	359
394		13/211	..	121	121	639	316	323
395		13/212	..	116	116	420	183	237
396		13/213	..	42	42	218	108	110
397		13/545	..	50	50	242	121	121
398		13/546	..	85	85	451	220	231
		(Part) Total ..	..	1,794	1,823	9,565	606	4,959

CENSUS ABSTRACT—*cont.*

TALUK.

Scheduled Castes		Scheduled Tribes.		Literate and Educated Persons.		WORKERS. Total Workers (i—ix).		I Cultivators		II Agricultural Labourers	
M	F	M	F	M	F	M	F	M	F	M	F
(9)	(10)	(11)	(12)	(13)	(14)	(15)	(16)	(17)	(18)	(19)	(20)
..	..	..	..	343	287	183	11	2	..	..	..
15	18	..	..	279	211	168	19	..	..	..	..
6	5	..	..	261	213	113	9	..	..	..	..
52	56	..	..	199	100	161	13	..	..	..	..
97	71	..	..	237	162	148	19	1	..	..	..
54	60	..	..	176	127	110	11	..	..	..	..
222	225	..	..	322	158	194	55	..	..	19	47
8	15	..	..	175	138	117	15	..	..	..	..
..	..	..	..	271	215	145	21	3	..	..	..
15	17	..	..	282	234	128	34	..	..	..	..
..	..	..	..	36	575	20	158	..	..	..	..
38	24	..	..	316	216	167	4	..	..	..	..
1,052	994	..	..	8,191	6,315	5,206	850	23	..	39	68
4	..	..	..	245	807	158	212	..	..	..	1
..	..	..	..	176	6	32	1	..	..	..	..
..	..	..	..	177	152	95	20	..	..	..	..
..	..	..	..	259	189	165	19	2	..	..	..
..	..	..	..	223	154	136	6	..	..	1	..
..	..	..	..	267	242	146	20	..	..	..	..
..	..	..	..	303	254	160	7	8	..	..	..
..	..	..	..	217	149	123	6	..	..	..	..
7	5	..	..	350	294	197	31	1	..	..	..
14	12	..	..	474	345	236	16	1	..	..	..
16	17	..	..	312	251	172	15	..	..	..	..
7	5	..	..	266	256	137	15	..	..	..	..
..	..	..	..	132	137	61	2	..	..	..	..
22	28	..	..	72	59	45	3	..	..	..	..
..	..	..	..	101	74	54	6	..	..	..	..
14	14	..	..	173	140	95	4	..	..	..	..
84	76	..	..	3,747	3,509	2,012	383	12	..	1	1

URBAN BLOCKWISE RIMARY

10. TIRUCHIRAPALLI

Serial Number.	Location Code Number.	Name of Town/Ward/ Enumerator's Block No.	WORKERS									
			III Livestock, Forestry, Fishing, Hunting, Plantations, Orchards and Allied activities.		IV Mining and Quarrying.		(V) Manufacturing, Processing, Servicing and Repairs.					
							(a) Households Industry.		(b) Other than Household Industry.			
			M	F	M	F	M	F	M	F		
			(21)	(22)	(23)	(24)	(25)	(26)	(27)	(28)		
	XVIII. TIRUCHIRAPALLI CITY (M)—*cont.*											
371	H.N.B./E.B. No. 2/42	.. ..	..	..	..	..	5	1	40	1		
372	2/43	.. ..	..	..	..	..	..	..	35	3		
373	2/44	.. ..	..	..	..	..	..	..	22	..		
374	2/45	.. ..	..	..	..	..	..	5	35	..		
375	2/46	.. ..	..	..	..	..	5	..	40	4		
376	2/47	.. ..	..	..	..	..	5	3	11	..		
377	2/48	.. ..	..	..	..	..	..	..	20	1		
378	2/49	.. ..	..	..	..	..	..	..	27	1		
379	2/50	.. ..	..	..	..	..	9	..	28	1		
380	2/51	.. ..	..	..	..	..	..	..	35	..		
381	2/552	.. ..	..	..	..	..	..	..	..	..		
382	2/52	.. ..	..	..	..	..	..	..	6	..		
		Total ..	12	1	..	..	272	46	292	104		
383	13/200	.. ..	1	..	..	..	7	2	31	2		
384	13/201	.. ..	..	..	..	..	..	..	1	..		
385	13/202	.. ..	..	..	..	..	3	..	23	2		
386	13/203	.. ..	..	..	..	..	2	..	44	..		
387	13/204	.. ..	..	..	..	..	1	..	36	..		
388	13/205	.. ..	1	..	..	..	..	..	33	2		
389	13/206	.. ..	..	..	..	..	1	..	41	2		
390	13/207	.. ..	1	..	..	..	1	..	17	1		
391	13/208	.. ..	3	..	..	..	1	..	37	5		
392	13/209	.. ..	..	..	..	..	..	..	11	1		
393	13/210	.. ..	..	..	..	..	..	..	7	2		
394	13/211	.. ..	..	..	..	..	..	..	7	2		
395	13/212	.. ..	..	..	..	..	..	..	..	..		
396	13/213	.. ..	..	..	..	..	..	..	1	..		
397	13/545	.. ..	..	..	..	..	..	..	4	..		
398	13/546	.. ..	..	..	..	..	..	..	2	..		
		(Part) Total ..	6	..	..	..	16	2	295	19		

CENSUS ABSTRACT—*cont.*

TALUK.

WORKERS.									
VI Construction.		VII Trade and Commerce.		VIII Transport, Storage & Communications.		IX Other Services.		X Non-workers.	
M (29)	F (30)	M (31)	F (32)	M (33)	F (34)	M (35)	F (36)	M (37)	F (38)
1	..	59	2	47	..	29	7	255	390
5	..	52	..	45	7	31	9	212	349
1	..	42	..	25	1	23	8	213	297
6	1	82	2	16	3	22	2	131	261
14	1	38	1	29	1	21	12	184	268
7	..	32	1	40	1	15	6	139	233
1	..	42	..	97	7	15	..	241	368
2	..	47	2	22	6	19	6	135	226
2	..	45	..	26	5	32	15	180	264
1	..	32	2	28	3	32	29	200	264
..	3	..	..	..	..	20	155	45	589
..	..	4	..	3	..	154	4	240	382
170	21	1,492	76	992	59	914	475	5,871	10,349
4	1	36	7	30	..	49	199	142	679
..	..	1	..	..	..	30	1	151	15
1	..	18	3	31	3	19	12	127	208
10	..	47	5	48	3	12	11	171	327
8	..	35	..	39	..	16	6	156	245
2	..	19	1	60	5	31	12	167	287
1	..	29	..	54	1	26	4	199	351
6	1	30	..	46	..	22	4	151	231
3	1	30	1	89	4	33	20	220	398
2	..	5	..	208	..	9	15	333	499
1	..	5	..	148	4	11	9	221	344
..	..	..	..	122	4	8	9	179	308
..	..	2	..	..	..	59	2	122	235
..	..	..	..	26	..	18	3	63	107
..	..	2	..	47	5	1	1	67	115
..	..	..	..	89	3	4	1	125	227
38	3	259	17	1,037	32	348	309	2,594	4,576

Serial Number.	Location Code Number.	Name of Town/Ward/ Enumerator's Block No.	Area of Town in Sq. Km.	Occupied Residential Houses.	Number of Households.	Total Population including Institutional and Houseless Population.		
						P	M	F
(0)	(1)	(2)	(3)	(4)	(5)	(6)	(7)	(8)
	XVIII.	TIRUCHIRAPALLI CITY (M)—*cont.*						
399	H.N.B./E.B. No.	3/53		150	150	805	378	427
400		3/54		101	102	735	369	366
401		3/529		29	29	645	376	269
402		3/55		125	125	786	377	409
403		3/56		135	135	757	383	374
404		3/57		137	137	694	369	325
405		3/58		123	123	586	306	280
406		3/59		124	124	630	325	305
407		3/530		63	66	412	215	197
408		3/60		128	128	702	356	346
409		3/61		142	142	680	358	322
410		3/62		123	123	658	335	323
411		3/63		125	132	582	301	281
412		3/64		125	125	684	373	311
413		3/65		126	126	631	306	325
414		3/66		106	106	620	316	304
415		3/67		122	127	644	334	310
416		3/68		97	97	593	322	271
417		3/69		127	127	628	307	321
418		3/70		60	63	312	158	154
419		3/71		141	141	616	309	307
		Total		2,409	2,428	13,400	6,873	6,527
420		4/73		20	20	120	58	62
421		4/74		120	120	615	315	300
422		4/75		87	87	426	231	195
423		4/76		131	131	647	316	331
424		4/77		124	124	611	294	317
425		4/78		152	152	647	316	331
426		4/79		209	213	998	529	469
427		4/80		84	84	472	246	226
428		4/81		73	73	409	203	206
429		4/82		111	111	402	207	195

CENSUS ABSTRACT—*cont.*

TALUK.

Scheduled Castes.		Scheduled Tribes.		Literate and Educated Persons.		WORKERS. Total Workers (i—ix).		I Cultivators.		II Agricultural Labourers.	
M	F	M	F	M	F	M	F	M	F	M	F
(9)	(10)	(11)	(12)	(13)	(14)	(15)	(16)	(17)	(18)	(19)	(20)
..	..	..	..	254	238	154	36	..	..	..	..
40	57	..	..	174	114	174	108	3	..	..	..
2	..	..	..	166	139	53	19	..	..	1	..
7	8	..	..	192	175	140	16	13	..	..	..
..	..	..	..	167	123	160	12	22	..	..	..
..	..	..	..	227	119	192	17	4	..	..	..
..	..	..	..	191	165	148	2	..	..	3	..
..	..	..	..	243	179	149	9	5	..	..	..
..	..	..	..	174	135	73	11	1	..	..	..
54	56	..	..	232	144	191	38	6	4	3	2
53	56	..	..	287	184	181	55	8	..	10	10
..	..	..	..	148	117	162	11	6	..	4	1
..	..	..	..	142	123	144	6	2	..	..	..
..	..	..	..	252	162	135	20	2	..	..	..
..	..	..	..	234	164	144	16	..	..	..	..
..	..	..	..	263	152	123	11	1	..	..	..
..	..	..	..	275	196	162	30	..	..	..	..
..	..	..	..	168	181	146	22	..	..	..	..
..	..	..	..	229	178	154	16	..	..	..	..
..	..	..	..	127	97	76	25	1	..	..	..
138	133	..	..	193	113	168	56	1	..	..	..
294	**310**	..	..	**4,438**	**3,198**	**3,029**	**536**	**75**	**4**	**21**	**13**
..	..	..	..	46	42	22	2	1	..	..	..
4	4	..	..	192	183	162	25	1	..	..	1
..	1	..	..	138	135	117	5	..	..	..	..
..	..	..	..	248	224	153	9	..	..	15	..
..	..	..	..	165	162	127	20	1	..	..	..
120	119	..	..	159	42	167	15	..	..	6	..
..	..	..	..	156	146	313	1	..	..	2	..
..	..	..	..	109	80	129	13	1	1	..	..
..	..	..	..	98	72	105	10	..	..	4	..
29	28	..	..	53	38	127	29	2	..	1	..

URBAN BLOCKWISE PRIMARY

10. TIRUCHIRAPALLI

Serial Number.	Location Code Number.	Name of Town/Ward/ Enumerator's Block No.	WORKERS							
			III Livestock, Forestry, Fishing, Hunting, Plantations, Orchards and Allied activities.		IV Mining and Quarrying.		(V) Manufacturing, Processing, Servicing and Repairs.			
							(a) Household Industry.		(b) Other than Household Industry.	
			M	F	M	F	M	F	M	F
			(21)	(22)	(23)	(24)	(25)	(26)	(27)	(28)
	XVIII.	TIRUCHIRAPALLI CITY (M)—*cont.*								
399	H.N.B./E.B.No.	3/53	..	..	1	..	1	..	24	5
400		3/54	..	..	2	..	..	..	21	2
401		3/529	..	..	..	..	..	..	9	..
402		3/55	..	..	..	..	2	..	14	1
403		3/56	..	..	..	..	..	..	28	..
404		3/57	1	..	..	..	12	..	82	..
405		3/58	..	..	..	..	..	..	54	..
406		3/59	..	..	..	..	..	2	29	..
407		3/530	..	..	..	..	..	..	5	..
408		3/60	1	1	..	..	6	..	18	..
409		3/61	..	..	..	..	7	2	24	2
410		3/62	..	..	..	..	..	..	14	..
411		3/63	..	..	..	..	..	..	30	..
412		3/64	3	..	..	..	1	..	29	2
413		3/65	5	..	..	..	2	1	32	..
414		3/66	4	..	..	..	1	..	24	..
415		3/67	6	..	..	..	..	1	33	1
416		3/68	..	..	..	..	..	..	33	..
417		3/69	..	..	..	..	4	1	50	..
418		3/70	1	..	..	..	1	..	22	2
419		3/71	1	..	..	..	..	..	60	1
		Total	22	1	3	..	37	7	635	16
420		4/73	..	..	..	..	..	..	3	1
421		4/74	..	..	..	..	..	..	45	1
422		4/75	1	..	..	..	..	..	27	1
423		4/76	..	..	..	..	..	..	60	..
424		4/77	..	..	..	..	..	..	20	2
425		4/78	4	..	..	..	..	..	31	1
426		4/79	6	..	..	..	69	..	53	1
427		4/80	..	..	..	..	..	..	11	3
428		4/81	4	..	..	..	..	..	16	..
429		4/82	..	..	..	..	..	..	29	1

CENSUS ABSTRACT—*cont.*

TALUK.

WORKERS.									
VI Construction.		VII Trade and Commerce.		VIII Transport, Storage & Communication.		IX Other Services.		X Non-workers.	
M	F	M	F	M	F	M	F	M	F
(29)	(30)	(31)	(32)	(33)	(34)	(35)	(36)	(37)	(38)
1	..	45	2	14	3	68	26	224	**391**
2	..	40	1	20	1	86	104	195	**258**
..	..	8	1	8	..	27	18	323	**250**
1	..	41	..	30	..	39	15	237	**393**
5	..	39	1	24	2	42	9	223	**362**
20	4	21	2	22	1	30	10	177	**308**
15	1	29	..	23	..	24	1	158	**278**
8	..	32	1	41	..	34	6	176	**296**
2	..	31	..	4	..	30	11	142	**186**
12	10	30	4	18	1	97	16	165	**308**
16	7	23	5	21	1	72	28	177	**267**
5	..	26	1	19	..	88	9	173	**312**
4	..	40	1	18	..	50	5	157	**275**
2	..	33	3	21	..	44	15	238	**291**
14	..	42	9	15	..	34	6	162	**309**
3	..	31	..	23	..	36	11	193	**293**
3	..	39	2	35	..	46	26	172	**280**
5	..	66	..	9	..	33	22	176	**249**
8	2	31	5	25	1	36	7	153	**305**
..	..	19	1	7	..	25	22	82	**129**
12	1	15	2	25	4	54	48	141	**251**
138	**25**	**681**	**41**	**422**	**14**	**995**	**415**	**3,844**	**5,991**
2	..	5	..	6	1	5	..	36	**60**
8	..	45	5	21	4	42	14	153	**275**
7	..	46	..	16	..	20	4	114	**190**
..	..	27	..	17	1	34	8	163	**322**
2	..	46	1	20	1	38	16	167	**297**
36	12	28	1	23	..	39	1	149	**316**
21	..	121	..	18	..	23	..	216	**468**
5	**2**	**69**	..	11	..	32	7	117	**213**
7	**5**	**36**	..	20	1	18	4	98	**196**
20	16	25	6	42	1	**8**	**5**	80	**166**

URBAN BLOCKWISE PRIMARY

10. TIRUCHIRAPALLI

Serial Number.	Location Code Number.	Name of Town/Ward/ Enumerator's Block No.	Area of Town in Sq. Km.	Occupied Residential Houses.	Number of House-holds.	Toial Population including Institutional and Houseless Population.		
						P	M	F
(0)	(1)	(2)	(3)	(4)	(5)	(6)	(7)	(8)
		XVIII. TIRUCHIRAPALLI CITY (M)– cont.						
	H.N.B./E.B.No.							
430	4/83	.. ..		144	144	577	299	278
431	4/84	.. ..		131	135	633	315	318
432	4/85	.. ..		163	170	781	389	392
433	4/86	.. ..		133	133	710	377	333
434	4/87	.. ..		103	103	588	300	288
435	4/88	.. ..		97	97	508	260	248
436	4/89	.. ..		21	42	207	93	114
437	4/531	.. ..		95	95	539	296	243
438	4/90	.. ..		119	119	609	321	288
439	4/91	.. ..		114	114	649	344	305
440	4/92	.. ..		122	122	637	327	310
441	4/93	.. ..		57	57	255	122	133
442	4/94	.. ..		189	189	1,059	549	510
443	4/95	.. ..		119	119	709	364	345
444	4/96	.. ..		82	82	477	257	220
445	4/97	.. ..		85	85	442	219	223
446	4/98	.. ..		56	56	283	147	136
447	4/99	.. ..		135	135	681	334	347
448	4/100	.. ..		136	136	631	317	314
449	4/101	.. ..		136	136	714	351	363
450	4/102	.. ..		138	138	714	357	357
451	4/103	.. ..		61	61	343	181	162
452	4/104	.. ..		150	152	575	280	295
		(Part) Total		3,697	3,735	18,668	9,514	9,154
453	4/72	(Part) Total		110	110	285	141	144
454	5/105	.. ..		148	148	626	314	312
455	5/106	.. ..		203	203	873	447	426
456	5/107	.. ..		154	154	710	342	368
457	5/108	.. ..		149	149	769	387	382
458	5/109	.. ..		158	158	758	381	377
459	5/110	.. ..		137	137	756	399	357
460	5/111	.. ..		149	149	789	394	395
461	5/112	.. ..		158	158	767	374	393

CENSUS ABSTRACT—*cont.*

TALUK.

Scheduled Castes.		Scheduled Tribes.		Literate and Educated Persons.		WORKERS. Total Workers (i—ix).		I Cultivators.		II Agricultural Labourers.	
M	F	M	F	M	F	M	F	M	F	M	F
(9)	(10)	(11)	(12)	(13)	(14)	(15)	(16)	(17)	(18)	(19)	(20)
171	161	..	..	99	91	165	22	5	4	1	4
125	115	..	..	118	85	154	8	..	..	..	..
..	..	..	..	133	104	244	68	..	..	..	..
14	8	..	..	92	80	227	45	..	..	..	..
..	..	..	..	96	75	168	59	..	..	..	..
..	..	..	..	86	63	156	45	..	..	1	..
..	..	..	..	72	38	55	20	..	..	..	..
..	..	..	..	103	95	173	18	1	..	..	..
..	..	..	..	118	80	120	7	..	..	..	..
..	..	..	..	121	72	153	6	2	..	2	..
..	..	..	..	127	90	179	19	..	..	1	..
..	..	..	..	82	40	72	19	..	..	..	..
..	..	..	..	138	122	282	41	4	..	2	1
..	..	..	..	139	120	169	9	..	..	..	..
11	13	..	..	108	65	120	15	..	..	1	..
13	14	..	..	101	89	109	11	..	..	3	..
59	42	..	..	113	66	68	2	..	..	..	..
1	1	..	..	127	90	179	24	3	..	..	..
187	196	..	..	156	148	147	63	3	2	28	50
2	2	..	..	134	123	173	14	..	..	..	..
..	..	..	..	184	164	176	69	..	..	..	..
..	..	..	..	118	62	102	2	1	..	..	..
..	..	..	..	112	59	189	43	..	..	73	34
735	**704**	..	..	**4,041**	**3,145**	**4,994**	**758**	**25**	**7**	**140**	**90**
..	..	..	..	**104**	**72**	**49**	**20**	..	..	..	..
1	1	..	..	236	178	187	17	6	..	13	..
..	..	..	..	233	160	194	26	4	..	2	..
..	..	..	..	231	129	273	24	8	..	1	..
..	..	..	..	242	209	143	2	6	..	..	..
..	..	..	..	324	236	190	23	8	3	..	..
..	..	..	..	281	211	216	26	2	..	3	..
..	..	..	..	320	247	168	14	5	..	2	..
..	..	..		352	316	168	14	4	..	..	

URBAN BLOCKWISE PRIMARY

10. TIRUCHIRAPALLI

Serial Number.	Location Code Number.	Name of Town/Ward/ Enumerator's Block No.	WORKERS. III Livestock, Forestry, Fishing, Hunting, Plantations. Orchards and Allied activities.		IV Mining and Quarrying		(V) Manufacturing, Processing, Servicing and Repairs. (a) Households Industry.		(b) Other than Household Industry.	
			M	F	M	F	M	F	M	F
			(21)	(22)	(23)	(24)	(25)	(26)	(27)	(28)
		XVIII. TIRUCHIRAPALLI CITY (M)—cont.								
	H.N.B./E.B.No.									
430		4/83	3	..	..	..	..	..	47	4
431		4/84	1	..	..	..	..	..	22	..
432		4/85	..	..	..	..	60	53	64	1
433		4/86	..	..	..	..	5	5	104	27
434		4/87	..	..	..	..	5	20	86	32
435		4/88	..	..	..	..	1	19	93	22
436		4/89	..	..	..	..	10	20	10	..
437		4/531	..	..	..	..	31	14	74	3
438		4/90	..	..	..	..	5	..	16	..
439		4/91	..	..	..	..	1	..	58	..
440		4/92	3	..	..	..	1	1	83	8
441		4/93	..	..	..	..	12	8	26	1
442		4/94	..	..	..	..	51	25	64	..
443		4/95	..	..		..	4	..	43	1
444		4/96	..	..	..	..	2	4	43	1
445		4/97	..	..	..	..	7	2	26	3
446		4/98	..	..	..	..	..	..	18	..
447		4/99	..	..	..	..	13	10	43	..
448		4/100	3	..	1	..	1	..	39	1
449		4/101	..	..	..	..	29	5	41	..
450		4/102	..	1	..	..	9	39	76	8
451		4/103	..	..	..	..	19	..	45	..
452		4/104	..	..	..	..	15	5	20	..
		(Part) Total	25	1	1	..	350	230	1,456	123
453		4/72 (Part) Total ..	..	..	..	..	..	..	9	..
454		5/105	4	..	..	..	84	7	39	10
455		5/106	..	..	..	..	14	5	169	11
456		5/107	..	..	..	..	47	..	14	..
457		5/108	..	..	..	..	64	1	7	1
458		5/109	2	..	..	..	30	10	87	2
459		5/110	1	..	..	..	18	2	53	..
460		5/111	2	..	..	..	3	..	38	2
461		5/112	..	..	..	..	9	2	75	4

CENSUS ABSTRACT—*cont.*

TALUK.

WORKERS.									
VI Construction.		VII Trade and Commerce.		VIII Transport, Storage and Communications.		IX Other Services.		X Non-workers.	
M	F	M	F	M	F	M	F	M	F
(29)	(30)	(31)	(32)	(33)	(34)	(35)	(36)	(37)	(38)
9	4	39	3	31	1	30	2	134	256
6	..	10	..	82	2	33	6	161	310
2	2	83	5	16	..	19	7	145	324
3	..	73	8	29	3	13	2	150	288
..	..	59	7	15	..	3	..	132	229
..	..	43	2	13	..	5	2	104	203
..	..	28	..	4	..	3	..	38	94
..	..	59	1	2	..	5	..	124	225
5	..	37	..	21	2	36	5	201	281
12	..	41	..	16	1	21	5	191	299
4	..	50	5	15	..	22	5	148	291
1	..	15	3	8	..	10	7	50	114
5	..	55	3	43	1	58	11	267	469
2	..	47	3	32	..	41	5	195	336
5	..	36	..	12	..	21	10	137	205
7	..	26	..	16	1	24	5	110	212
..	..	5	..	25	..	20	2	79	134
10	..	37	3	28	2	45	9	155	323
4	..	17	..	12	1	39	9	170	251
4	1	56	2	14	..	29	6	178	349
2	..	37	9	21	..	31	12	181	288
2	..	23	..	8	..	4	2	79	160
9	1	28	1	17	1	20	1	98	252
200	43	1,352	68	674	24	791	172	4,520	8,396
1	..	3	1	8	1	28	18	92	124
10	1	15	4	20	..	16	4	120	286
6	1	38	3	14	..	23	4	174	402
3	..	28	..	20	..	25	2	199	366
5	..	28	11	29	..	49	7	197	359
7	..	30	9	21	..	34	5	165	351
1	1	16	1	22	..	50	10	231	343
3	..	31	1	31	3	56	7	226	381
11	..	26	4	22	..	25	7	187	286

URBAN BLOCKWISE PRIMARY

10. TIRUCHIRAPALLI

Serial Number.	Location Code Number.	Name of Town/Ward/ Enumerator's Block No.	Area of Town in Sq. Km.	Occupied Residential Houses.	Number of House-holds.	Total Population including Institutional and Houseless Population.		
						P	M	F
(0)	(1)	(2)	(3)	(4)	(5)	(6)	(7)	(8)
	XVIII. TIRUCHIRAPALLI CITY (M)—*cont.*							
462	H.N.B./EB. No.	5/113	..	114	114	498	239	259
463		5/114	..	105	105	427	230	197
464		5/115	..	102	102	489	253	236
465		5/116	..	230	230	1,130	545	585
466		5/117	..	108	108	580	279	301
467		5/118	..	144	144	545	273	272
468		5/119	..	95	95	577	290	287
469		5/120	..	94	94	386	201	185
470		5/121	..	145	145	710	387	323
471		5/122	..	114	114	464	250	214
472		5/123	..	157	158	613	308	305
473		5/124	..	120	120	592	298	294
474		5/125	..	74	74	374	176	198
475		5/126	..	130	132	620	334	286
476		5/127	..	99	99	523	263	260
477		5/128	..	67	67	331	159	172
478		5/129	..	120	120	619	316	303
479		5/130	..	89	89	530	256	274
480		5/131	..	56	56	342	185	157
481		5/132	..	42	42	249	115	134
482		5/133	..	93	93	525	275	250
483		5/134	..	126	127	697	346	351
484		5/135	..	120	120	670	338	332
485		5/136	..	167	167	840	420	420
486		5/137	..	128	130	608	300	308
487		5/138	..	146	146	670	337	333
488		5/139	..	154	154	730	357	373
489		5/140	..	92	92	387	199	188
490		5/141	..	125	125	537	269	268
491		5/142	..	109	109	605	305	300
492		5/143	..	65	66	348	177	171
493		5/144	..	161	162	837	422	415

CENSUS ABSTRACT—*cont.*

TALUK.

Scheduled Castes.		Scheduled Tribes.		Literate and Educated Persons.		WORKERS. Total Workers (i—ix).		I Cultivators.		II Agricultural Labourers.	
M	F	M	F	M	F	M	F	M	F	M	F
(9)	(10)	(11)	(12)	(13)	(14)	(15)	(16)	(17)	(18)	(19)	(20)
..	..	..	..	148	99	142	5	..	..	3	..
..	..	..	..	171	86	141	19	15	1	14	4
..	..	..	..	164	107	123	10	..	..	10	1
..	..	..	..	408	294	304	26	15	3	..	..
..	..	..	..	226	174	155	12	10	..	..	..
..	..	..	..	198	126	155	11	6	..	2	..
..	..	..	..	206	171	142	27	5	1	..	..
..	..	..	..	159	101	91	12	..	..	..	..
..	..	..	..	268	177	220	14	3	..	1	..
66	56	..	..	169	79	147	63	5	2	36	42
158	171	..	..	202	111	168	72	1	..	82	48
277	263	..	..	150	82	154	83	37	15	45	61
..	..	..	..	120	103	104	58	2	1	7	4
..	..	..	..	193	113	186	12	10	..	7	..
..	..	..	..	131	88	141	95	4	..	..	..
..	..	..	..	115	79	90	21	..	..	..	..
..	..	..	..	173	131	168	78	..	..	6	..
..	..	..	..	206	156	117	46	1	..	..	..
..	..	..	..	158	115	103	8	2	1	..	..
..	..	..	..	96	99	60	1	1	—	—	..
..	..	..	..	202	146	141	38	2	—	—	..
..	..	..	..	277	238	165	17	2	..	..	..
..	..	..	..	250	173	161	5	..	..	..	..
6	6	..	..	304	219	227	8	5	..	1	..
1	..	..	..	231	186	153	16	3	..	..	..
228	230	..	..	216	105	165	18	2	..	86	15
1	2	..	..	224	154	226	73	..	..	5	1
8	10	..	..	149	83	107	5	1	..	2	1
145	151	..	..	162	78	172	92	4	5	40	50
..	..	..	..	213	135	160	11	1	..	..	..
..	..	..	..	131	73	105	21	..	..	..	..
..	..	..	..	320	209	204	10	..	..	..	..

URBAN BLOCKWISE PRIMARY

10. TIRUCHIRAPALLI

Serial Number.	Location Code Number..	Name of Town/Ward/ Enumerator's Block No.	WORKERS									
			III Livestock, Forestry, Fishing, Hunting, Plantations, Orchards and Allied activities.		IV Mining and Quarrying.		(V) Manufacturing, Processing, Servicing and Repairs.			
							(a) Household Industry.		(b) Other than Household Industry.	
			M	F	M	F	M	F	M	F
			(21)	(22)	(23)	(24)	(25)	(26)	(27)	(28)
		XVIII. TIRUCHIRAPALLI CITY (M)—*cont.*								
462	H.N.B./E.B.No.	5/113	3	..	..	..	24	..	52	2
463		5/114	..	..	..	..	25	11	29	..
464		5/115	2	..	..	..	7	2	59	..
465		5/116	..	..	..	..	46	2	119	1
466		5/117	..	..	..	..	35	2	53	1
467		5/118	1	..	..	..	36	6	52	1
468		5/119	1	..	..	..	6	7	70	8
469		5/120	..	..	..	..	32	1	25	..
470		5/121	..	..	..	..	9	5	135	..
471		5/122	1	..	..	..	41	4	19	..
472		5/123	..	..	..	..	1	2	20	3
473		5/124	..	..	..	..	..	..	11	..
474		5/125	..	..	..	..	66	49	3	1
475		5/126	1	..	..	..	66	6	57	4
476		5/127	..	..	..	..	74	74	7	..
477		5/128	..	..	..	..	54	18	7	..
478		5/129	..	..	..	..	98	70	9	1
479		5/130	..	..	..	..	11	33	24	1
480		5/131	1	..	..	..	8	4	7	..
481		5/132	..	..	..	..	..	..	15	..
482		5/133	..	..	..	..	64	27	22	1
483		5/134	..	..	..	..	8	4	58	2
484		5/135	..	..	..	..	5	..	62	4
485		5/136	..	..	..	..	72	1	31	..
486		5/137	1	..	..	..	25	2	49	4
487		5/138	..	..	..	..	7	..	28	2
488		5/139	1	..	..	..	53	24	72	16
489		5/140	2	..	..	..	29	..	34	..
490		5/141	5	..	..	..	78	32	12	..
491		5/142	..	..	..	..	70	3	12	..
492		5/143	..	..	..	..	28	12	28	4
493		5/144	4	..	..	..	59	1	58	1

CENSUS ABSTRACT – *cont.*

TALUK.

WORKERS.									
VI Construction.		VII Trade and Commerce.		VIII Transport, Storage & Communications.		IX Other Services.		X Non-Workers.	
M	F	M	F	M	F	M	F	M	F
(29)	(30)	(31)	(32)	(33)	(34)	(35)	(36)	(37)	(38)
10	..	12	2	12	..	26	1	97	254
2	..	28	2	12	..	16	1	89	178
1	..	22	4	8	..	14	3	130	226
17	1	43	8	31	1	33	10	241	559
7	..	21	5	15	..	14	4	124	289
1	..	37	..	5	..	15	4	118	261
3	..	16	1	16	1	25	9	148	260
5	4	6	4	9	..	14	3	110	173
5	..	22	4	22	1	23	4	167	309
2	1	15	10	6	..	22	4	103	151
14	12	8	2	16	..	26	5	140	233
1	..	7	2	9	4	44	1	144	211
3	..	19	1	..	1	4	1	72	140
3	..	24	..	9	..	9	2	148	274
29	19	15	2	6	..	6	..	122	165
..	..	22	2	4	..	3	1	69	151
1	1	33	5	8	..	13	1	148	225
3	..	45	6	10	..	23	6	139	228
1	..	64	..	5	..	15	3	82	149
1	..	20	..	9	..	14	1	55	133
2	..	22	6	6	..	23	4	134	212
5	..	43	3	23	..	26	8	181	334
2	..	46	..	16	..	30	1	177	327
8	..	40	1	40	..	30	6	193	412
9	2	30	..	17	2	19	6	147	292
..	..	14	..	13	..	15	1	172	315
6	2	47	9	25	2	17	19	131	305
4	1	18	2	4	..	13	1	92	183
3	..	14	3	5	1	11	1	97	176
3	1	35	5	9	..	30	2	145	289
3	..	18	2	13	1	15	2	72	150
6	..	40	..	17	..	20	8	218	405

URBAN BLOCKWISE PRIMARY

10. TIRUCHIRAPALLI

Serial Number.	Location Code Number.	Name of Town/Ward/ Enumerator's Block No.	Area of Town in Sq. Km.	Occupied Residential Houses.	Number of Households.	Total population, including Institutional and Houseless population.		
						P	M	F
(0)	(1)	(2)	(3)	(4)	(5)	(6)	(7)	(8)
		XVIII. TIRUCHIRAPALLI CITY (M)—contd.						
494	H.N.B./E.B. No.	5/145		132	132	650	320	330
495		5/146		65	65	309	164	145
496		5/532		68	68	287	157	130
497		5/533		69	69	308	152	156
498		5/534		78	78	338	180	158
499		5/147		70	70	421	217	204
500		5/148		144	144	748	397	351
501		5/149		144	144	719	347	372
502		5/150		149	149	752	376	376
503		5/151		72	72	688	365	323
504		5/152		146	146	743	353	390
505		5/153		146	146	717	365	352
506		5/154		135	135	642	332	310
507		5/155		109	109	562	296	266
508		5/156		135	138	772	405	367
509		5/157		98	101	578	288	290
510		5/158		44	44	207	101	106
511		5/159		101	101	468	234	234
512		5/160		158	158	769	388	381
513		5/161		181	181	937	465	472
514		5/162		142	142	762	389	373
515		5/163		136	136	682	348	334
516		5/164		160	160	769	404	365
517		5/165		126	126	694	361	333
518		5/166		137	137	624	330	294
519		5/167		186	186	809	405	404
520		5/168		136	136	602	308	294
		(Part) Total		8,214	8,228	40,658	20,587	200,071
521		5/169		84	90	586	309	277
522		5/170		133	133	731	374	357
523		5/171		134	134	699	337	362
524		5/172		107	107	542	286	256

CENSUS ABSTRACT—*cont.*

TALUK

Scheduled Castes.		Scheduled Tribes.		Literate and Educated Persons.		WORKERS. Total Workers (i—ix).		I Cultivators.		II Agricultural Labourers.	
M	F	M	F	M	F	M	F	M	F	M	F
(9)	(10)	(11)	(12)	(13)	(14)	(15)	(16)	(17)	(18)	(19)	(20)
..	..	..	..	260	248	129	10	2	..	2	..
..	..	..	..	136	93	100	4	1	..	..	..
..	..	..	..	134	107	69	6	..	..	..	..
..	..	..	..	123	117	64	8	1	..	..	..
6	1	..	..	151	135	80	4	1	..	..	..
..	..	..	..	124	62	111	14	2	..	5	..
1	..	..	..	325	240	176	35	6	..	4	..
..	..	..	..	281	236	156	8	1	..	1	..
..	..	..	..	316	269	171	36	..	..	4	..
..	..	..	..	283	198	181	22	1	..	..	..
..	..	..	..	283	223	174	22	1	..	1	..
..	..	..	..	279	199	163	39	1	..	..	..
..	..	..	..	284	215	149	16	..	..	..	..
31	31	..	..	243	175	152	47	1	..	1	..
..	..	..	..	253	149	211	34	1	..	..	..
..	..	..	..	195	96	158	24	..	..	..	..
..	..	..	..	80	59	49	8	..	..	..	..
..	..	..	..	178	122	135	20	..	..	1	..
..	..	..	..	280	207	196	16	1	..	..	..
..	..	..	..	371	281	220	34	2	..	1	..
..	..	..	..	309	251	162	23	4	1	..	..
..	..	..	..	280	199	152	21	..	..	..	..
..	..	..	..	297	214	182	13	1	..	..	..
..	..	..	..	279	210	148	21	1	..	..	..
..	..	..	..	238	173	142	25	3	..	..	..
139	158	..	..	278	156	220	51	2	..	4	36
118	117	..	..	144	67	147	116	..	..	..	..
1,186	1,197	..	..	14,963	10,677	10,433	1,810	213	33	392	264
..	..	..	..	282	234	126	24	3	..	2	..
..	..	..	..	344	308	138	16	5	..	..	..
..	..	..	..	271	246	144	9	3	..	2	..
..	..	..	..	259	223	99	9	1	..	..	..

URBAN BLOCKWISE PRIMARY

10. TIRUCHIRAPALLI

Serial Number.	Location Code Number.	Name of Town/ward/ Enumerator's Block No.	WORKERS							
			III Livestock, Forestry, Fishing, Hunting, Plantations, Orchards and Allied activities.		IV Mining and Quarrying.		(V) Manufacturing, Processing, Servicing and Repairs.			
							(a) Household Industry.		(b) Other than Household Industry.	
			M	F	M	F	M	F	M	F
			(21)	(22)	(23)	(24)	(25)	(26)	(27)	(28)
		XVIII. TIRUCHIRAPALLI CITY (M)—*cont.*								
494	H.N.B./E.B. No.	5/145	..	1	..	..	28	..	27	1
495		5/146	..	..	..	..	12	2	31	..
496		5/532	..	..	..	..	..	..	20	..
497		5/533	..	..	..	..	..	..	8	..
498		5/534	..	..	..	..	2	..	7	..
499		5/147	..	..	..	..	39	13	24	..
500		5/148	..	..	..	..	6	9	30	..
501		5/149	..	..	..	..	3	..	61	..
502		5/150	..	..	..	..	26	1	31	..
503		5/151	..	..	..	..	7	4	50	2
504		5/152	3	..	..	..	3	1	57	1
505		5/153	..	..	..	..	..	..	66	13
506		5/154	..	..	..	..	..	1	48	4
507		5/155	3	..	..	..	2	..	51	7
508		5/156	..	..	..	..	19	1	108	22
509		5/157	2	..	..	..	92	21	16	..
510		5/158	..	..	..	..	..	..	22	1
511		5/159	..	..	..	..	6	1	69	5
512		5/160	2	..	..	..	2	..	96	3
513		5/161	..	..	..	..	3	..	69	5
514		5/162	1	..	..	..	1	..	49	..
515		5/163	..	..	..	..	..	..	65	..
516		5/164	1	..	..	..	..	..	84	2
517		5/165	..	..	..	..	..	..	32	1
518		5/166	..	..	..	..	4	..	46	1
519		5/167	..	..	..	..	..	1	54	1
520		5/168	..	..	..	..	..	1	10	..
		(Part) Total ..	45	..	..	..	1,661	485	2,952	1,156
521		5/169	..	..	..	..	..	..	22	..
522		5/170	..	..	..	..	..	..	17	..
523		5/171	4	..	..	..	..	..	25	..
524		5/172	..	..	1	..	..	..	18	..

CENSUS ABSTRACT—*cont.*

TALUK

WORKERS.									
VI Construction.		VII Trade and Commerce.		VIII Transport, Storage & Communications.		IX Other Services.		X Non-workers.	
M	F	M	F	M	F	M	F	M	F
(29)	(30)	(31)	(32)	(33)	(34)	(35)	(36)	(37)	(38)
1	..	26	2	22	..	20	7	191	320
4	..	35	..	6	..	11	2	64	141
1	1	16	..	3	..	29	5	88	124
..	..	12	..	3	..	40	8	88	148
1	..	25	1	4	1	40	2	100	154
1	..	25	..	3	..	12	1	106	190
2	..	54	8	26	..	48	18	221	310
2	..	27	1	28	..	33	7	191	364
14	..	29	7	15	..	52	28	205	340
10	..	61	6	18	..	34	10	184	301
4	2	46	2	17	1	42	15	179	368
9	..	32	2	21	2	34	22	202	313
1	..	50	1	13	2	37	8	183	294
5	..	31	3	30	22	28	15	144	219
1	..	56	2	11	..	15	9	194	333
..	..	29	2	10	..	9	1	130	266
..	..	13	2	10	..	4	5	52	98
8	3	25	3	9	..	17	8	99	214
8	1	36	4	23	1	28	7	192	365
10	..	47	7	36	..	52	22	245	438
9	1	35	3	16	..	47	18	227	350
3	1	23	1	20	1	41	18	196	313
7	2	36	3	11	..	42	6	222	352
1	..	71	11	13	..	30	9	213	312
2	1	51	15	16	..	20	8	188	269
5	..	39	8	62	1	54	4	185	353
2	..	2	..	76	57	57	58	161	178
317	59	1,990	218	1,101	105	1,762	490	10,154	18,261
1	..	54	..	14	1	30	23	183	253
..	..	56	1	14	1	46	14	236	341
12	1	44	..	26	1	28	7	193	353
3	..	38	2	10	..	28	7	137	247

Serial Number.	Location Code Number.	Name of Town/Ward/ Enumerator's Block No.	Area of Town in Sq. Km.	Occupied Residential Houses.	Nmber of Households.	Total Population including Institutional and Houseless Population.		
						P	M	F
(0)	(1)	(2)	(3)	(4)	(5)	(6)	(7)	(8)
		XVIII. TIRUCHIRAPALLI CITY (M)—*cont.*						
525	H.N.B./E.B. No.	5/173	..	99	99	533	279	254
526		5/174	..	81	81	452	230	222
527		5/175	..	113	122	714	368	346
528		5/176	..	97	97	570	284	286
529		5/177	..	167	167	804	451	353
530		5/535	..	36	36	284	181	103
		(Part) Total ..	..	1,051	1,066	5,915	3,099	2,816
531		6/178	..	140	140	636	342	294
532		6/179	..	133	135	726	390	336
533		6/180	..	58	58	378	236	142
534		6/553	..	1	1	617	617	..
535		6/554	..	4	4	237	237	..
536		6/181	..	133	133	706	382	324
537		6/182	..	80	80	325	169	156
538		6/183	..	170	170	705	368	337
539		6/184	..	131	131	612	308	304
540		6/185	..	167	167	747	392	355
541		6/186	..	105	105	553	281	272
542		6/187	..	126	126	546	289	257
543		6/188	..	149	149	714	373	341
544		6/189	..	164	164	813	416	397
545		6/190	..	18	18	59	28	31
546		6/191	..	125	125	557	282	275
547		6/192	..	140	140	598	302	296
548		6/193	..	103	103	448	218	230
549		6/194	..	135	135	524	255	269
550		6/195	..	53	53	236	138	98
551		6/196	..	115	115	487	254	233
552		6/197	..	77	77	298	164	134
553		6/198	..	87	87	314	164	150
554		6/199	..	166	166	663	364	299
		Total ..	..	2,580	2,582	12,499	6,969	5,530
555		14/555	..	41	41	97	84	13
556		14/556	..	63	63	96	72	24
		Total	..	104	104	193	156	37
		Town Total ..	21·57	58,847	59,207	307,400	157,471	149,929

CENSUS ABSTRACT—*cont.*

TALUK.

Scheduled Castes.		Scheduled Tribes.		Literate and Educated Persons.		WORKERS. Total Workers (i—ix).		I Cultivators.		II Agricultural Labourers.	
M	F	M	F	M	F	M	F	M	F	M	F
(9)	(10)	(11)	(12)	(13)	(14)	(15)	(16)	(17)	(18)	(19)	(20)
2	..	..	..	234	212	121	19	4	..	..	..
..	..	..	..	202	193	79	7	..	..	..	..
..	..	..	..	330	309	140	14	9	..	..	..
..	..	..	..	262	244	110	15	4	..	..	..
..	..	..	..	398	284	162	12	4	..	..	..
..	..	..	..	170	91	57	2	2	..	..	..
2	..	..	..	2,752	2,344	1,176	127	35	..	4	..
..	..	..	..	267	196	144	19	1	..	1	..
..	..	..	..	334	238	174	21	1	..	..	..
..	..	..	..	212	100	80	9	1	1	..	..
..	..	..	..	617	..	..	..	..	..	..	..
3	..	..	..	234	..	100	..	..	..	..	..
..	..	..	..	324	212	192	12	3	..	..	..
..	..	..	..	64	92	93	7	..	..	1	..
16	8	..	..	208	109	182	24	1	..	2	..
..	..	..	..	244	182	161	5	1	..	1	..
2	1	..	..	273	168	228	5	5	..	1	..
..	..	..	..	227	163	128	5	1	..	..	..
..	..	..	..	229	154	123	12	3	..	..	..
..	..	..	..	312	246	161	5	1	..	2	..
..	..	..	..	367	297	186	15	2	..	..	..
28	31	..	..	17	21	20	..	3	..	6	..
5	6	..	..	181	151	144	2	..	..	..	..
67	81	..	..	198	166	171	60	..	..	..	..
..	..	..	..	171	121	108	12	..	..	2	..
..	..	..	..	171	97	157	76	2	..	19	38
5	3	..	..	86	37	67	6	1	..	..	..
..	..	..	..	183	97	136	25	1	..	..	..
17	22	..	..	73	34	84	11	..	..	..	..
111	95	..	..	81	53	99	4	1	..	..	..
5	4	..	..	234	107	215	13	1	..	..	..
259	251	..	..	5,307	3,041	3,153	348	29	1	36	33
5	2	..	..	81	10	78	..	..	..	..	..
7	..	..	..	66	18	61	..	..	..	..	..
12	2	..	..	147	28	139	..	..	..	..	..
9,595	9,173	16	8	112,143	82,711	77,751	9,753	1,104	95	1,191	746

URBAN BLOCKWISE PRIMARY

10. TIRUCHIRAPALLI

Serial Number.	Location Code Number.	Name of Town/Ward/ Enumerator's Block No.	WORKERS							
			III Livestock, Forestry, Fishing, Hunting, Plantations, Orchards and Allied activities.		IV Mining and Quarrying.		(V) Manufacturing, Processing, Servicing and Repairs.			
							(a) Household Industry.		(b) Other than Household Industry.	
			M	F	M	F	M	F	M	F
			(21)	(22)	(23)	(24)	(25)	(26)	(27)	(28)
	XVIII.	TIRUCHIRAPALLI CITY (M)—*cont.*								
525	H.N.B./E.B.No.	5/173	1	..	..	..	..	..	19	1
526		5/174	..	..	..	..	..	..	6	..
527		5/175	5	..	..	..	1	..	13	..
528		5/175	..	..	..	..	..	..	14	..
529		5/177	..	..	1	..	..	..	22	..
530		5/535	..	..	..	..	..	..	6	..
		(Part) Total ..	10	..	2	..	1	..	162	1
531		6/178	..	..	..	..	16	..	10	..
532		6/179	2	..	..	..	1	..	29	3
533		6/180	1	..	..	..	..	..	12	..
534		6/553	..	..	..	..	..	..	..	..
535		6/554	..	..	..	..	..	..	..	..
536		6/181	..	..	..	..	20	2	30	1
537		6/182	2	..	..	..	3	..	35	..
538		6/183	1	..	..	..	6	..	39	3
539		6/184	..	..	..	..	3	1	29	..
540		6/185	2	..	..	..	..	..	55	..
541		6/186	..	..	..	..	4	..	15	1
542		6/187	..	..	..	..	6	5	22	2
543		6/188	1	..	..	..	2	..	27	..
544		6/189	..	..	..	..	..	..	44	4
545		6/190	..	..	..	..	..	..	1	..
546		6/191	1	..	..	..	5	..	21	..
547		6/192	1	..	..	..	..	..	18	..
548		6/193	..	..	..	..	1	..	27	..
549		6/194	8	..	..	..	..	4	32	3
550		6/195	1	..	..	..	..	..	17	1
551		6/196	..	..	..	..	5	..	43	2
552		6/197	..	..	..	..	..	..	14	..
553		6/198	..	..	..	..	..	..	16	..
554		6/199	..	..	..	..	3	..	34	1
		Total ..	20	..	..	..	75	12	570	21
555		14/555	..	..	..	..	..	..	..	..
556		14/556	..	..	..	..	..	..	..	..
		Total	..	..	..	..	..	..	..	..
		Town Total	469	21	24	2	4,194	1,161	20,176	1,100

CENSUS ABSTRACT—*cont.*

TALUK.

WORKERS									
VI Construction.		VII Trade and Commerce.		VIII Transport, Storage & Communications.		IX Other Services.		X Non-workers.	
M	F	M	F	M	F	M	F	M	F
(29)	(30)	(31)	(32)	(33)	(34)	(35)	(36)	(37)	(38)
4	..	40	..	14	..	39	18	158	235
3	..	49	..	2	..	19	7	151	215
1	..	45	2	17	..	49	12	228	332
2	..	53	..	13	1	24	14	174	271
3	..	70	..	20	..	42	12	289	341
3	..	23	..	3	..	20	2	124	101
32	1	472	5	133	4	325	116	1,923	268
..	..	28	..	17	1	71	18	198	275
1	..	79	..	22	..	39	18	216	315
..	..	25	1	17	1	24	6	156	133
..	..	..	..	..	..	..	..	617	..
..	..		..	..	..	100	..	137	..
4	..	78	2	28	..	29	7	190	312
1	..	28	2	12	1	11	4	76	149
1	..	61	10	43	..	28	11	186	333
1	..	39	..	42	2	45	2	147	299
3	..	118	..	27	1	17	4	164	350
2	..	54	..	30	..	22	4	153	267
2	..	45	2	24	..	21	3	166	245
1	..	53	1	30	..	44	4	212	336
1	..	58	4	31	1	50	6	230	382
4	..	1	..	..	..	5	..	8	31
33	..	35	..	25	..	24	2	138	273
13	4	44	..	30	..	65	56	131	236
3	1	35	5	21	..	19	6	110	218
26	11	21	4	33	7	16	9	98	193
7	3	21	1	11	1	9	..	71	92
12	1	46	3	16	..	12	19	118	208
22	2	18	2	14	..	16	7	80	123
11	..	14	1	48	1	9	2	65	146
31	5	38	4	58	..	50	3	149	286
179	27	939	42	579	16	726	191	3,816	5,182
..	..	..	..	..	..	78	..	6	13
..	..	..	..	..	..	61	..	11	24
..	..	..	..	..	..	139	..	17	37
2,578	591	24,329	1,249	11,047	575	12,639	4,213	79,720	140,176

URBAN BLOCKWISE PRIMARY

10. TIRUCHIRAPALLI

Serial Number.	Location Code Number.	Name of Town/Ward/ Enumerator's Block No.	Area of Town in Sq. Km.	Occupied Residential houses.	Number of Households.	Total Population including Institutional and Houseless Population.		
						P	M	F
(0)	(1)	(2)	(3)	(4)	(5)	(6)	(7)	(8)
	XIX.	SRIRANGAM (M)						
1	H.N.B./E.B. No.	1/1	..	134	231	795	404	391
2		1/2	..	132	146	677	332	345
3		1/3	..	93	103	402	193	209
		Total ..	..	**359**	**477**	**1,874**	**929**	**945**
4		2/4	..	169	209	647	322	325
5		2/5	..	126	149	556	272	284
6		2/6	..	102	122	474	225	249
		Total ..	..	**397**	**480**	**1,677**	**819**	**858**
7		3/7	..	119	179	585	306	279
8		3/8	..	121	131	501	248	253
9		3/9	..	103	145	579	296	283
		Total ..	..	**343**	**455**	**1,665**	**850**	**815**
10		4/10	..	43	101	507	253	254
11		4/11	..	49	106	616	297	319
12		4/12	..	57	146	689	339	350
		Total ..	..	**149**	**353**	**1,812**	**889**	**923**
13		5/13	..	120	128	645	314	331
14		5/14	..	72	79	402	202	200
15		5/15	..	64	78	411	189	222
		Total ..	..	**256**	**285**	**1,458**	**705**	**753**
16		6/16	..	60	76	390	188	202
17		6/17	..	23	35	177	79	98
		(Part) Total ..	..	**83**	**111**	**567**	**267**	**300**
18		6/19 (Part) Total ..	..	22	28	123	57	66

CENSUS ABSTRACT—*cont.*

TALUK.

Scheduled Castes.		Scheduled Taibes.		Literate and Educated Persons.		WORKERS. Total Workers. (i—ix).		I Cultivators.		II Agricultural Labourers.	
M	F	M	F	M	F	M	F	M	F	M	F
(9)	(10)	(11)	(12)	(13)	(14)	(15)	(16)	(17)	(18)	(19)	(20)
..	..	..	..	250	117	229	2	47	..	60	..
3	..	..	..	243	139	193	12	77	1	58	4
150	171	..	..	111	33	105	5	7	..	88	4
153	171	..	..	604	289	527	19	131	1	206	8
..	..	..	..	238	136	190	4	..	..	55	..
1	1	..	..	193	122	168	19	5	..	3	3
..	..	..	..	172	135	115	26	5	..	3	2
1	1	..	..	603	393	473	49	10	..	61	5
..	..	..	..	207	99	130	5	13	..	1	..
218	216	..	..	114	50	127	38	1	..	1	..
43	35	..	..	216	138	137	24	5	..	23	..
261	251	..	..	537	287	394	67	19	..	25	..
..	..	..	..	201	180	102	9	3	..	..	..
..	..	..	..	236	202	139	5	4	..	1	..
..	..	..	..	257	220	163	23	3	..	1	..
..	..	..	..	694	602	404	42	10	..	2	..
..	..	..	..	282	290	113	11	8	..	..	..
..	..	..	..	183	146	84	..	8	..	..	..
..	..	..	..	162	176	77	6	12	..	..	..
..	..	..	..	627	612	274	17	28	..	..	..
..	..	..	..	172	171	63	5	3	..	4	..
..	..	..	..	73	82	32	2	6	..	..	..
..	..	..	..	245	253		7	9	..	4	..
..	..	..	..	49	49	20	1	..		..	..

URBAN BLOCKWISE PRIMARY

10. TIRUCHIRAPALLI

Serial Number.	Location Code Number.	Name of Town/Ward/ Enumerator's Block No.	WORKERS							
			III Livestock, Forestry, Fishing, Hunting Plantations, Orchards and Allied activities.		IV Mining and Quarrying.		(V) Manufacturing, Processing, Servicing and Repairs.			
							(a) Household Industry.		(b) Other than Household Industry.	
			M	F	M	F	M	F	M	F
	XIX.	SRIRANGAM (M)—*cont.*	(21)	(22)	(23)	(24)	(25)	(26)	(27)	(28)
1	H.N.B./E.B. No.	1/1	5	..	..	..	3	..	75	..
2		1/2	2	..	..	..	..	..	17	..
3		1/3	2	..	..	..	..	..	2	..
		Total	9	..	..	..	3	..	94	..
4		2/4	20	..	..	..	2	..	43	..
5		2/5	2	..	..	..	3	1	40	2
6		2/6	1	2	..	..	..	..	25	..
		Total ..	23	2	..	..	5	1	108	2
7		3/7	1	..	..	..	..	..	33	..
8		3/8	..	..	..	..	..	..	5	..
9		3/9	11	..	..	..	..	..	18	..
		Total ..	12	..	..	..	..	..	56	..
10		4/10	3	..	..	..	..	..	8	..
11		4/11	..	..	..	..	..	1	23	2
12		4/12	1	..	..	..	..	..	33	..
		Total ..	4	..	..	..	..	1	64	2
13		5/13	..	..	..	..	..	..	11	..
14		5/14	..	..	..	..	..	..	6	..
15		5/15	..	..	..	..	1	..	7	1
		Total ..	..	..	..	..	1	..	24	1
16		6/16	..	..	..	..	1	..	7	..
17		6/17	..	..	..	..	..	..	..	..
		(Part) Total ..	..	..	..	..	1	..	7	..
18		6/19 (Part) Total ..	..	..	..	..	..	..	1	..

CENSUS ABSTRACT—*cont.*

TALUK.

WORKERS									
VI Construction.		VII Trade and Commerce.		VIII Transport, Storage & Communications.		IX Other Services.		X Non-workers.	
M	F	M	F	M	F	M	F	M	F
(29)	(30)	(31)	(32)	(33)	(34)	(35)	(36)	(37)	(38)
1	..	13	..	1	..	24	2	175	389
..	..	8	6	4	..	27	1	139	333
1	..	1	..	..	..	4	1	88	204
2	..	**22**	**6**	**5**	..	**55**	**4**	**402**	**926**
11	2	13	1	18	..	28	1	132	321
50	5	26	7	18	..	21	1	104	265
12	4	17	7	29	6	23	5	110	223
73	**11**	**56**	**15**	**65**	**6**	**72**	**7**	**346**	**809**
4	..	21	3	26	1	31	1	176	274
2	..	4	..	54	24	60	14	121	215
1	..	14	1	20	..	45	23	159	259
7	..	**39**	**4**	**100**	**25**	**136**	**38**	**456**	**748**
1	..	36	..	14	1	37	8	151	245
1	..	63	..	13	..	34	2	158	314
2	..	46	1	24	..	53	27	176	322
4	..	**145**	**1**	**51**	**1**	**124**	**37**	**485**	**881**
1	..	24	2	18	1	51	8	201	320
1	..	12	..	15	..	42	..	118	200
..	..	9	..	13	..	35	5	112	216
2	..	45	2	46	1	128	13	431	736
..	..	11	1	17	1	20	3	125	197
1	..	3	1	4	..	18	1	47	96
1	..	**14**	**2**	**21**	**1**	**38**	**4**	**172**	**293**
..	..	**6**	**1**	**3**	..	**10**	..	**37**	**65**

URBAN BLOCKWISE PRIMARY

10. TIRUCHIRAPALLI

Serial Number.	Location Code Number.	Name of Town/Ward Enumerator's Block No.	Area of Town in Sq. Km.	Occupied Residential Houses.	Number of House-holds.	Total Population including Institutional and Houseless Population.		
						P	M	F
(0)	(1)	(2)	(3)	(4)	(5)	(6)	(7)	(8)
	XIX.	SRIRANGAM (M)—*cont.*						
19		H.N B./E.B. No. 7/22		72	87	423	198	225
20		7/26		51	78	352	176	176
		(Part) Total ..		123	165	775	374	401
21		13/44		89	142	644	323	321
22		13/45		59	110	578	292	286
23		13/46		71	113	643	355	288
		Total ..		219	367	1,865	970	895
24		14/47		97	106	499	263	236
25		14/48		104	110	511	239	272
26		14/49		87	94	451	233	218
27		14/50		41	69	321	158	163
		Total ..		329	379	1,782	893	889
28		17/59		33	66	384	196	188
29		17/60		154	179	906	450	456
		(Part) Total ..		187	245	1,290	646	644
30		6/18 (Part) Total ..		77	155	744	373	371
31		7/20		43	76	428	217	211
32		7/21		98	112	616	292	324
		(Part) Total ..		141	188	1,044	509	535
33		7/23		94	123	725	338	387
34		7/24		85	125	612	305	307
35		7/25		79	91	442	217	225
		(Part) Total ..		258	339	1,779	860	919
36		8/27		59	77	481	266	215
37		8/28		94	135	715	359	356
38		8/29		98	129	626	318	308
		Total		251	341	1,822	943	879
39		9/30		67	130	591	301	290
40		9/31		108	144	651	335	316
41		9/32		79	106	508	255	253
		Total		254	380	1,750	891	859

CENSUS ABSTRACT—*cont.*

TALUK.

Scheduled Castes.		Scheduled Tribes.		Literate and Educated Persons.		WORKERS. Total Workers. (i—ix)		I Cultivators.		II Agricultural Labours.	
M	F	M	F	M	F	M	F	M	F	M	F
(9)	(10)	(11)	(12)	(13)	(14)	(15)	(16)	(17)	(18)	(19)	(20)
..	..	..	..	183	197	81	2	5	..	..	..
..	..	..	..	160	141	77	7	6	..	..	..
..	..	..	..	343	338	158	9	11	..	..	..
..	..	..	..	238	187	154	21	2	..	4	1
..	..	..	..	224	183	133	13	1	..	..	..
..	..	..	..	302	176	167	21	5	..	..	..
..	..	..	..	764	546	454	55	8	..	4	1
..	..	..	..	183	121	134	21	..	..	2	..
17	17	..	..	187	176	112	23	..	..	1	..
7	8	..	..	199	165	97	6	3	..	..	..
..	..	..	..	140	133	63	4	1	..	1	..
24	25	..	..	709	595	406	54	4	..	4	..
..	..	..	..	168	137	77	7	21	5	3	..
..	..	..	..	321	239	209	34	8	..	9	2
..	..	..	..	489	376	286	41	29	5	12	2
..	..	..	..	333	319	160	9	7	2	..	..
..	..	..	..	185	194	75	6	10	..	..	..
..	..	..	..	266	282	98	9	6	1	..	..
..	..	..	..	451	476	173	15	16	1	..	..
..	..	..	..	290	305	126	18	9	4	..	..
..	..	..	..	287	275	104	4	5	..	..	..
..	..	..	..	202	204	68	5	..	..	1	..
..	..	..	..	779	784	298	27	14	4	1	..
..	..	..	..	222	152	72	6	1	..	..	..
..	..	..	..	287	234	165	23	1	..	..	..
..	..	..	..	235	166	148	8	3	..	..	..
..	..	..	..	744	552	385	37	5	..	..	..
..	..	..	..	222	139	139	5	2	..	1	2
3	23	..	..	219	114	154	20	3	..	4	1
..	..	..	..	179	109	113	10	..	..	1	..
3	23	..	..	620	362	406	35	7	..	16	1

URBAN BLOCKWISE PRIMARY

10. TIRUCHIRAPALLI

Serial Number.	Location Code Number.	Name of Town/Ward/ Enumerator's Block No.	WORKERS							
			III Livestock, Forestry, Fishing, Hunting Plantations, Orchards and Allied activities.		IV Mining and Quarrying.		(V) Manufacturing Processing, Servicing and Repairs.			
							(a) Household Industry.		(b) Otherthan Household Industry.	
			M	F	M	F	M	F	M	F
			(21)	(22)	(23)	(24)	(25)	(26)	(27)	(28)
	XIX.	SRIRANGAM (M)—*cont.*								
19	H.N.B./E.B. No. 7/22	.. ..	..	..	..	..	..	..	7	...
20	7/26	.. ..	..	..	..	..	1	..	5	1
		(Part) Total	..	..	..	..	1	..	12	1
21	13/44	.. ..	..	4	..	..	..	..	35	..
22	13/45	.. ..	..	1	..	..	8	..	22	..
23	13/46	.. ..	..	2	..	..	..	..	30	1
		Total	..	7	..	..	8	..	87	1
24	14/47	.. ..	..	4	..	..	..	..	39	..
25	14/48	.. ..	..	..	..	..	..	..	7	..
26	14/49	.. ..	..	..	..	..	1	..	12	2
27	14/50	.. ..	..	..	..	..	..	..	7	1
		Total	..	4	..	..	1	..	65	3
28	17/59	.. ..	..	..	..	..	2	..	10	—
29	17/60	.. ..	..	..	..	..	32	1	60	2
		(part) Total	..	..	..	..	34	1	70	2
30	6/18	(part) Total	..	..	..	..	..	..	15	1
31	7/20	.. ..	..	..	..	..	..	..	11	—
32	7/21	.. ..	..	..	..	..	..	..	6	..
		(Part) Total	..	..	..	..	..	..	17	—
33	7/23	.. ..	..	2	..	..	..	..	17	1
34	7/24	.. ..	..	..	..	..	..	..	19	..
35	7/25	.. ..	..	..	..	..	..	..	10	..
		(Part) Total	..	2	..	..	..	..	46	1
36	8/27	.. ..	...	1	..	..	1	...	9	..
37	8/28	.. ..	...	12	..	..	9	..	44	1
38	8/29	.. ..	..	1	..	..	7	...	36	—
		Total	...	14	...	..	17	...	89	1
39	9/30	.. ..	...	3	..	..	3	...	34	2
40	9/31	.. ..	...	..	...	..	...	...	34	—
41	9/32	.. ..	...	1	..	..	9	...	18	1
		Total	..	4	...	..	12	..	86	3

CENSUS ABSTRACT—*cont.*

TALUK.

WORKERS.									
VI Construction.		VII Trade and Commerce.		VIII Transport, Storage & Communications.		IX Other Services.		X Non-workers.	
M (29)	F (30)	M (31)	F (32)	M (33)	F (34)	M (35)	F (36)	M (37)	F (38)
..	..	19	..	16	..	34	2	117	223
2	..	9	1	27	..	27	5	99	169
2	..	28	1	43	..	61	7	216	392
4	..	67	12	14	1	24	7	169	300
4	..	52	6	19	..	26	7	159	273
1	..	91	7	20	7	18	6	188	267
9	..	210	25	53	8	68	20	516	840
8	1	44	6	8	4	29	10	129	215
3	4	34	5	11	1	56	13	127	249
2	..	16	..	9	..	54	4	136	212
1	..	11	1	14	..	28	2	95	159
14	5	105	12	42	5	167	29	487	835
1	..	14	..	8	..	18	2	119	181
11	..	41	18	20	2	28	9	241	422
12	..	55	18	28	2	46	11	360	603
5	..	23	2	23	..	87	4	213	362
1	..	10	..	13	..	30	6	142	205
..	..	10	..	30	1	46	7	194	315
1	..	20	..	43	1	76	13	336	520
..	..	19	..	24	3	55	10	212	369
..	..	11	..	26	1	43	3	201	303
..	..	23	1	7	..	27	4	149	220
..	..	53	..	57	4	125	17	562	892
4	..	23	..	14	..	19	6	194	209
15	..	36	5	20	..	28	17	194	333
28	..	25	4	18	..	30	4	170	300
47	..	84	9	52	..	77	27	558	842
11	..	39	1	18	..	28	2	162	285
8	2	60	3	10	1	33	13	181	296
5	..	45	5	15	..	19	4	142	243
24	2	144	9	43	1	80	19	485	824

URBAN BLKOCKWISE PRIMARY

10. TIRUCHIRAPALLI

Serial Number.	Location Code Number.	Name of Town/Ward/ Enumerator's Block No.	Area of village in Hectares.	Occupied Residential Houses.	Number of House-holds.	Total Population including Institutional and Houseless Population.		
						P	M	F
(0)	(1)	(2)	(3)	(4)	(5)	(6)	(7)	(8)
	XIX.	SRIRANGAM (M)—*cont.*						
42	H.N.B./E.B. No.	10/33		48	64	276	127	149
43		10/34		109	118	590	284	306
44		10/35		140	150	772	384	388
45		10/36		80	80	380	197	183
		Total		**377**	**412**	**2,018**	**992**	**1,026**
46		11/37		111	157	723	335	388
47		11/38		128	128	573	313	260
48		11/39		59	157	745	363	382
		Total		**298**	**442**	**2,041**	**1,011**	**1,030**
49		12/40		67	84	420	222	198
50		12/41		107	114	596	321	275
51		12/42		101	121	586	293	293
52		12/43		84	100	552	292	260
		Total		**359**	**419**	**2,154**	**1,128**	**1,026**
53		15/51		112	112	617	305	312
54		15/52		85	85	463	226	237
55		15/53		81	87	468	222	246
56		15/54		89	92	493	253	240
		Total		**367**	**376**	**2,041**	**1,006**	**1,035**
57		16/55		129	129	616	313	303
58		16/56		82	82	418	217	201
59		16/57		99	99	476	228	248
60		16/58		120	121	601	304	297
		Total		**430**	**431**	**2,111**	**1,062**	**1,049**
61		17/61 (Part) Total		**107**	**116**	**515**	**251**	**264**
62		18/62		119	123	567	298	269
63		18/63		141	141	756	398	358
64		18/64		98	98	467	224	243
65		18/65		103	103	434	252	182
		Total		**461**	**465**	**2,224**	**1,172**	**1,052**

CENSUS ABSTRACT—*cont.*

TALUK.

Scheduled Castes.		Scheduled Tribes.		Literate and Educated Persons.		WORKERS. Total Workers (i—ix)		I Cultivators.		II Agricultural Labourers.	
M	F	M	F	M	F	M	F	M	F	M	F
(9)	(10)	(11)	(12)	(13)	(14)	(15)	(16)	(17)	(18)	(19)	(20)
..	..	..	..	110	95	61	1	..	..	..	..
..	..	..	..	223	195	133	18	6	3	..	..
..	..	..	..	302	257	161	21	1	..	..	..
..	..	..	..	150	105	92	8	1	..	1	..
..	..	..	..	785	652	447	48	8	3	1	..
..	..	..	..	242	203	162	28	..	..	..	..
83	56	..	..	184	93	168	38	7	..	..	..
..	..	..	..	252	164	175	61	..	..	..	..
83	56	..	..	678	460	505	127	7	..	..	..
..	..	..	..	160	120	105	16	..	..	..	..
..	..	..	..	272	175	145	18	1	..	1	..
..	..	..	..	253	206	132	20	1	..	..	..
..	..	..	..	252	181	143	9	2	..	1	..
..	..	..	..	937	682	525	63	4	..	2	..
4	4	..	..	245	219	120	11	4	..	..	..
..	..	..	..	183	164	90	12	..	..	2	..
..	..	..	..	177	163	89	21	..	..	..	..
1	1	..	..	227	208	90	9	10	..	2	..
5	5	..	..	832	754	389	53	14	..	4	..
..	..	..	..	270	212	125	4	1	..	..	..
..	..	..	..	178	148	98	12	3	..	..	..
..	..	..	..	201	204	95	16	..	..	..	..
..	..	..	..	248	194	132	11	5	..	7	..
..	..	..	..	897	758	450	43	9	..	7	..
..	..	..	..	191	145	88	1	17	..	20	..
..	..	..	..	207	213	152	2	..	..	..	..
7	5	..	..	275	184	184	23	10	1	13	4
..	..	..	..	159	126	110	5	12	1	2	..
9	5	..	..	194	85	142	11	4	..	3	..
16	10	..	..	835	608	588	41	26	2	18	4

URBAN BLOCKWISE PRIMARY

10. TIRUCHIRAPALLI

Serial Number.	Location Code Number.	Name of Town/Ward/ Enumerator's Block No.	WORKERS. III Livestock, Forestry, Fishing, Hunting, Plantations, Orchards and Allied activities. M	F	IV Mining and Quarrying. M	F	(V) Manufacturing, Processing, Servicing and Repairs. (a) Household Industry. M	F	(b) Other than Household Industry. M	F
	XIX.	SRIRANGAM (M)—*cont.*	(21)	(22)	(23)	(24)	(25)	(26)	(27)	(28)
42	HNB/EB No.	10,33	1	..	..	..	1	..	19	..
43		10/34	3	..	..	..	..	..	31	3
44		10/35	6	..	..	..	..	..	30	1
45		10/36	2	..	..	..	..	..	27	..
		Total ..	12	..	..	..	1	..	107	4
46		11/37	11	..	..	..	..	..	38	1
47		11/38	3	..	..	..	..	..	25	2
48		11/39	8	2	..	..	3	2	32	..
		Total ..	22	2	..	..	3	2	95	3
49		12/40	..	..	..	..	..	..	14	1
50		12/41	..	..	..	..	4	..	37	3
51		12/42	..	..	..	..	7	..	17	..
52		12/43	..	..	..	..	1	2	32	1
		Total ..	..	..	..	..	12	2	100	5
53		15/51	..	..	..	..	..	..	21	..
54		15/52	..	..	..	..	..	..	17	..
55		15/53	1	..	..	..	..	..	17	1
56		15/54	1	..	..	..	..	..	8	..
		Total ..	2	..	..	..	..	..	63	1
57		16/55	..	..	..	..	14	..	20	1
58		16/56	1	..	..	..	..	..	20	1
59		16/57	..	..	..	..	..	..	23	2
60		16/58	2	..	..	..	2	..	19	1
		Total ..	3	..	..	..	16	..	82	5
61		17/61 (Part) Total ..	..	..	..	..	3	..	14	..
62		18/62 ..	3	..	..	..	2	..	62	..
63		18/63 ..	..	..	..	..	17	9	46	..
64		18/64 ..	..	..	..	..	19	..	15	..
65		18/65 ..	5	..	1	..	8	1	41	..
		Total ..	8	..	1	..	46	10	164	..

CENSUS ABSTRACT—*cont.*

TALUK.

WORKERS.									
VI Construction.		VII Trade and Commerce.		VIII Transport, Storage & Communications.		IX Other Services.		X Non-workers.	
M (29)	F (30)	M (31)	F (32)	M (33)	F (34)	M (35)	F (36)	M (37)	F (38)
..	..	15	..	9	..	16	1	66	148
5	1	44	3	15	1	29	7	151	288
4	1	35	5	23	2	62	12	223	367
4	..	32	2	8	1	17	5	105	175
13	**2**	**126**	**10**	**55**	**4**	**124**	**25**	**545**	**978**
7	..	63	18	16	2	27	7	173	360
..	..	73	9	17	..	43	27	145	222
9	8	54	41	33	..	36	8	188	321
16	**8**	**190**	**68**	**66**	**2**	**106**	**42**	**506**	**903**
2	..	50	8	14	1	25	6	117	182
3	..	64	7	14	..	21	8	176	257
3	..	57	8	14	2	33	10	161	273
4	1	63	..	13	..	27	5	149	251
12	**1**	**234**	**23**	**55**	**3**	**106**	**29**	**603**	**963**
7	..	30	2	18	2	40	7	185	301
4	..	22	..	21	1	24	11	136	225
2	1	29	5	24	4	16	10	133	225
..	..	19	..	22	1	28	8	163	231
13	**1**	**100**	**7**	**85**	**8**	**108**	**36**	**617**	**982**
8	..	28	..	26	..	28	3	188	299
1	1	25	2	27	..	21	8	119	189
2	..	18	..	26	2	26	12	133	232
10	2	39	2	14	..	34	6	172	286
21	**3**	**110**	**4**	**93**	**2**	**109**	**29**	**612**	**1,006**
2	..	10	1	11	..	11	..	163	263
7	..	38	1	10	..	30	1	146	267
8	..	35	5	28	1	27	3	214	235
4	1	33	1	15	..	10	2	114	238
5	..	32	5	12	4	31	1	110	171
24	**1**	**138**	**12**	**65**	**5**	**98**	**7**	**584**	**1,011**

URBAN BLOCKWISE PRIMARY

10. TIRUCHIRAPALLI

Serial Number.	Location Code Number.	Name of Town/ Ward/Enumerator's Block No.	Area of Town in Sq. Km.	Occupied Residential Houses.	Number of Households.	Total Population including Institutional and Houseless Population.		
						P	M	F
(0)	(1)	(2)	(3)	(4)	(5)	(6)	(7)	(8)
	XIX.	SRIRANGAM (M)—*cont.*						
66	HNB/E.B. No.	19/66 ..	..	179	202	841	422	419
67		19/67 ..	..	63	78	377	206	171
68		19/68 ..	..	127	127	584	301	283
		Total ..	..	**369**	**407**	**1,802**	**929**	**873**
69		20/69 ..	..	119	119	514	271	243
70		20/70 ..	..	106	107	421	221	200
71		20/71 ..	..	68	68	323	165	158
72		20/72 ..	..	181	183	783	391	392
		Total ..	..	**474**	**477**	**2,041**	**1,048**	**993**
73		21/73 ..	..	77	77	345	184	161
74		21/74 ..	..	89	94	532	270	262
75		21/75 ..	..	89	96	561	289	272
		Total ..	..	**255**	**267**	**1,438**	**743**	**695**
76		22/76 ..	..	130	133	680	337	343
77		22/77 ..	..	97	97	516	254	262
78		22/78 ..	..	119	119	541	271	270
		Total ..	..	**346**	**349**	**1,737**	**862**	**875**
79		23/79 ..	..	90	93	503	269	234
80		23/80 ..	..	110	112	588	303	285
81		23/81 ..	..	100	101	535	278	257
		Total ..	..	**300**	**306**	**1,626**	**850**	**776**
82		24/82 ..	..	122	122	527	272	255
83		24/83 ..	..	57	58	277	141	136
84		24/84 ..	..	63	63	361	167	194
85		24/85 ..	..	162	162	783	381	402
		Total .	..	**404**	**405**	**1,948**	**961**	**987**

CENSUS ABSTRACT—*cont.*

TALUK.

Scheduled Castes.		Scheduled Tribes.		Literate and Educated Persons.		WORKERS. Total Workers. (i—ix)		I Cultivators.		II Agricultural Labourers.	
M	F	M	F	M	F	M	F	M	F	M	F
(9)	(10)	(11)	(12)	(13)	(14)	(15)	(16)	(17)	(18)	(19)	(20)
10	6	..	..	266	172	234	42	3	..	..	..
4	3	..	..	129	68	107	5	3	..	..	..
9	7	..	..	188	61	166	4	..	..	1	..
23	**16**	..	..	**583**	**301**	**507**	**51**	**6**	..	**1**	..
119	115	..	..	154	65	132	22	1	..	6	4
108	88	..	..	115	41	127	13	45	4	8	3
69	73	..	..	99	24	90	6	..	..	42	5
..	..	..	..	229	96	208	15	12	..	4	..
296	**276**	..	..	**597**	**226**	**557**	**56**	**58**	**4**	**60**	**12**
..	..	..	..	116	59	101	19	..	..	..	..
..	..	..	..	221	195	113	9	18	..	4	..
..	..	..	..	205	163	128	4	9	..	3	..
..	..	..	..	**542**	**417**	**342**	**32**	**27**	..	**7**	..
..	..	..	..	291	264	136	13	9	..	1	..
..	..	..	..	215	181	129	11	7	..	..	..
..	..	..	..	224	156	124	7	5	1	1	..
..	..	..	..	**730**	**601**	**389**	**31**	**21**	**1**	**2**	..
..	..	..	..	205	112	140	14	5	..	4	1
..	..	..	..	213	113	157	9	..	..	1	..
..	..	..	..	212	142	145	9	..	..	..	..
..	..	..	..	**630**	**367**	**442**	**32**	**5**	..	**5**	**1**
..	..	..	..	215	146	140	4	1	..	1	..
..	..	..	..	110	86	66	3	7	..	4	..
..	..	..	..	149	161	70	7	10	..	1	..
25	27	..	..	282	260	170	13	4	..	9	2
25	**27**	..	..	**756**	**653**	**446**	**27**	**22**	..	**15**	**2**

URBAN BLOCKWISE PRIMARY

10. TIRUCHIRAPALLI

Serial Number.	Location Code Number.	Name of Town/ Ward/Enumerator's Block No.		WORKERS. III Livestock, Forestry, Fishing, Hunting, Plantations, Orchards and Allied activities.		IV Mining and Quarrying.		(V) Manufacturing, Processing, Servicing and Repairs. (a) Household Industry.		(b) Other than household Industry.	
				M	F	M	F	M	F	M	F
				(21)	(22)	(23)	(24)	(25)	(26)	(27)	(28)
	XIX.	SRIRANGAM (M)—*cont.*									
66		HNB/EB No. 19/66		..	..	..	..	96	33	61	1
67		19/67		..	1	..	..	4	1	33	..
68		19/68		..	..	..	..	11	3	94	1
			Total	..	1	..	..	111	37	188	2
69		20/69		..	7	..	..	..	..	32	5
70		20/70		..	6	..	..	1	..	19	..
71		20/71		..	..	..	..	6	..	20	..
72		29/72		..	1	..	..	1	..	39	..
			Total	..	14	..	..	8	..	110	5
73		21/73		..	..	..	..	..	..	25	..
74		21/74		..	..	..	..	..	..	15	2
75		21/75		..	..	..	..	2	..	21	1
			Total	..	..	..	..	2	..	61	3
76		22/76		..	..	..	..	1	..	12	..
77		22/77		..	..	..	..	2	..	22	..
78		22/78		..	..	..	..	24	..	11	..
			Total	..	..	..	..	27	..	45	..
79		23/79		..	1	..	..	..	..	30	2
80		23/80		..	..	..	..	17	..	67	..
81		23/81		..	..	..	..	50	..	23	..
			Total	..	1	..	..	67	..	120	2
82		24/82		..	9	..	..	12	..	35	..
83		24/83		..	..	..	..	..	..	16	..
84		24/84		..	..	..	..	2	..	4	1
85		24/85		..	5	..	..	12	..	34	3
			Total	..	14	..	..	26	..	89	4

CENSUS ABSTRACT—*cont.*

TALUK.

WORKERS									
VI Construction.		VII Trade and Commerce.		VIII Transport, Storage & Communications.		IX Other Services.		X Non-workers.	
M (29)	F (30)	M (31)	F (32)	M (33)	F (34)	M (35)	F (36)	M (37)	F (38)
1	..	26	1	23	..	24	7	188	377
9	2	29	1	12	..	16	1	99	166
..	..	24	..	21	..	15	..	135	279
10	**2**	**79**	**2**	**56**	..	**55**	**8**	**422**	**822**
3	1	17	8	26	3	40	1	139	221
4	..	19	1	9	1	16	4	94	187
3	..	4	1	8	..	7	..	75	152
6	..	107	13	27	..	11	2	183	377
16	**1**	**147**	**23**	**70**	**4**	**74**	**7**	**491**	**937**
3	..	23	5	34	3	16	11	83	142
2	..	21	..	9	..	44	7	157	253
3	1	25	1	22	..	43	1	161	268
8	**1**	**59**	**6**	**65**	**3**	**103**	**19**	**401**	**663**
..	..	40	1	33	1	40	11	201	330
6	..	36	1	22	2	34	8	125	251
7	1	33	2	21	1	22	2	147	263
13	**1**	**109**	**4**	**76**	**4**	**96**	**21**	**473**	**844**
4	..	47	2	14	..	35	9	129	220
5	..	31	2	26	2	10	5	146	276
4	..	38	6	20	..	10	3	133	248
13	..	**116**	**10**	**60**	**2**	**55**	**17**	**408**	**744**
4	..	32	..	34	..	**12**	4	132	251
5	..	4	2	9	..	21	1	75	133
4	..	14	1	20	..	15	5	97	187
8	..	38	1	25	..	35	7	211	389
21	..	**86**	**4**	**83**	..	**83**	**17**	**515**	**960**

URBAN BLOCKWISE PRIMARY

10. TIRUCHIRAPALLI

Serial Number.	Location Code Number.	Name of Town/ward Enumerator's Block No.	Area of Town in Sq. Km.	Occupied Residential Houses.	Number of House holds.	Total Population including Institutional and Houseless Population, P	M	F
(0)	(1)	(2)	(3)	(4)	(5)	(6)	(7)	(8)
	XIX.	SRIRANGAM (M)—*cont.*						
86	HNB/EB No.	25/86	.. ..	147	154	690	356	334
87		25/87	.. ..	113	113	523	275	248
88		25/88	.. ..	131	131	551	281	270
		Total	.. ..	391	398	1,764	912	852
89		26/89	.. ..	135	135	638	308	330
90		26/90	.. ..	132	134	694	353	341
91		26/91	.. ..	128	128	572	294	278
92		26/92	.. ..	177	177	818	390	428
93		26/93	.. ..	117	117	500	257	243
94		26/94	.. ..	80	80	360	178	182
		Total	.. ..	769	771	3,582	1,780	1,802
		Town Total	18·47	9,155	10,542	51,069	25,682	25,387

CENSUS ABSTRACT—*cont.*

TALUK.

Scheduled Castes.		Scheduled Tribes.		Literate and Educated Persons.		WORKERS. Total Workers (i—ix)		I Cultivators.		II Agricultural Labourers.	
M	F	M	F	M	F	M	F	M	F	M	F
(9)	(10)	(11)	(12)	(13)	(14)	(15)	(16)	(17)	(18)	(19)	(20)
..	..	..	..	260	142	192	35	44	2	22	26
22	15	..	..	180	99	144	21	37	..	63	16
..	..	..	..	210	102	171	3	52	1	12	..
22	**15**	..	..	**650**	**343**	**507**	**59**	**133**	**3**	**97**	**42**
..	..	..	..	208	160	155	25	9	..	30	15
..	..	..	..	286	191	164	4	28	..	8	8
240	236	..	..	158	52	143	10	73	1	16	3
331	355	..	..	229	123	191	10	56	..	72	
248	235	..	..	104	48	162	133	2	..	152	130
160	163	..	..	117	70	98	2	2	..	85	..
979	**989**	..	..	**1,102**	**644**	**913**	**184**	**170**	**1**	**363**	**156**
1,891	**1,865**	..	..	**19,336**	**14,438**	**12,008**	**1,332**	**835**	**27**	**927**	**234**

URBAN BLOCKWISE PRIMARY

10. TIRUCHIRAPALLI

Serial Number.	Location Code Number.	Name of Town/ward Enumerator's Block No.	WORKERS							
			III Livestock, Forestry Fishing, Hunting Plantations, Orchards and Allied activities.		IV Mining and Quarrying.		(V) Manufacturing, Processing, Servicing and Repairs.			
							(a) Household Industry.		(b) Other than Household Industry.	
			M	F	M	F	M	F	M	F
			(21)	(22)	(23)	(24)	(25)	(26)	(27)	(28)
	XIX. SRIRANGAM (M)—*cont.*									
86	HNB/E.B. No.	25/86	..	..	..	..	9	..	60	..
87		25/87	..	1	..	..	3	..	23	..
88		25/88	..	9	1	..	29	..	20	..
		Total	..	10	1	..	41	..	103	..
89		26/89	..	..	..	..	6	..	11	1
90		26/90	..	1	..	..	10	..	13	2
91		26/91	..	..	..	..	..	..	11	..
92		26/92	..	..	..	..	1	..	14	5
93		26/93	..	..	..	..	..	..	1	..
94		26/94	..	..	..	..	..	..	2	..
		Total	..	1	..	..	17	..	52	8
		Town Total	..	167	5	1	..	463	54	2,234	60

CENSUS ABSTRACT—*cont.*

TALUK.

WORKERS									
VI Construction.		VII Trade and Commerce.		VIII Transport, Storage & Communications.		IX Other Services.		X Non-workers.	
M	F	M	F	M	F	M	F	M	F
(29)	(30)	(31)	(32)	(33)	(34)	(35)	(36)	(37)	(38)
2	..	27	7	13	..	15	..	164	299
1	..	11	5	2	..	3	..	131	227
5	..	29	..	5	..	10	1	110	267
8	..	**67**	**12**	**20**	..	**28**	**1**	**405**	**793**
20	4	29	1	22	..	28	4	153	305
3	..	34	..	29	..	38	2	189	337
3	..	3	..	23	..	14	1	151	268
2	..	6	1	12	..	28	1	199	418
..	..	..	1	2	..	5	2	95	110
..	..	..	..	3	..	6	2	80	180
28	**4**	**72**	**3**	**91**	..	**119**	**12**	**867**	**1,618**
421	**43**	**2,704**	**297**	**1,631**	**92**	**2,625**	**520**	**13,674**	**24,055**

URBAN BLOCKWISE PRIMARY

10. TIRUCHIRAPALLI

Serial Number.	Location Code Number.	Name of Town/Ward/ Enumerator's Block No.		Area of Town in Sq. Km.	Occupied Residential Houses.	Number of Households.	Total Population including Institutional and Houseless Population.		
							P	M	F
(0)	(1)	(2)		(3)	(4)	(5)	(6)	(7)	(8)
	XX.	PIRATTIYUR (P).							
1	H.N.B./EB. No.	I/315	Total ..	..	106	106	450	211	239
2		V/316	Total ..	..	127	131	659	322	337
3		II/317	Total ..	..	125	134	556	289	267
4		III/318	..	..	68	68	382	190	192
5		III/319	..	..	122	130	529	268	261
			Total ..	..	190	198	911	458	453
6		IV/320	Total ..	..	143	147	544	254	290
7		XI/321	Total ..	..	133	133	660	323	337
8		VIII/322	..	..	156	156	611	319	292
9		VIII/323	..	..	92	92	437	222	215
			Total ..	..	248	248	1,048	541	507
10		VI/324	Total ..	..	110	110	611	316	295
11		VII/325	Total ..	..	142	142	673	346	327
12		XII/326	Total ..	..	157	157	639	344	295
13		IX/327	Total ..	..	179	180	809	416	393
14		X/328	Total ..	..	158	185	675	345	330
15		XIII/329	Total ..	..	128	136	394	204	190
		Town Total	..	10·59	1,946	2,007	8,629	4,369	4,260

CENSUS ABSTRACT—*cont.*

TALUK.

Scheduled Castes.		Scheduled Tribes.		Literate and Educated Persons.		WORKERS. Total Workers (i—ix).		I Cultivators.		II Agricultural Labourers.	
M	F	M	F	M	F	M	F	M	F	M	F
(9)	(10)	(11)	(12)	(13)	(14)	(15)	(16)	(17)	(18)	(19)	(20)
29	28	..	..	145	66	137	1	68	..	42	..
154	161	..	..	161	88	204	44	54	1	50	33
189	150	..	..	145	58	171	23	33	..	85	19
..	..	..	..	145	109	85	22	1	..	1	..
10	6	..	..	195	133	106	35	..	..	1	..
10	6	..	..	340	242	191	57	1	..	2	..
90	105	..	..	148	89	144	43	..	..	32	10
171	91	..	..	173	80	189	5	12	..	31	3
..	..	..	..	223	131	147	8	3	..	7	5
..	..	..	..	129	72	117	12	1	..	10	2
..	..	..	..	352	203	264	20	4	..	17	7
..	..	..	..	196	129	147	7	..	..	10	1
..	..	..	..	277	180	184	18	8	..	5	1
..	..	..	..	235	109	185	6	45	..	3	4
103	39	..	..	208	109	246	97	9	1	16	3
191	160	..	..	201	113	175	23	..	..	1	..
..	..	..	..	148	55	126	12	43	6	11	5
928	730	..	..	2,729	1,521	2,363	356	277	8	305	86

URBAN BLOCKWISE PRIMARY

10. TIRUCHIRAPALLI

Serial Number.	Location Code Number.	Name of Town/Ward Enumerator's Block No.		WORKERS							
				III Livestock, Forestry, Fishing, Hunting, Plantations, Orchards and Allied activities.		IV Mining and Quarrying		(V) Manufacturing, Processing, Servicing and Repairs.			
								(a) Household Industry.		(b) Other than Household Industry.	
				M	F	M	F	M	F	M	F
				(21)	(22)	(23)	(24)	(25)	(26)	(27)	(28)
	XX. PIRATTIYUR (P)—*cont.*										
1	H.N.B./E.B. No.	I/315	Total ..	..	..	..	..	..	..	18	..
2		V/316	Total ..	1	..	..	..	1	..	77	8
3		II/317	Total ..	3	..	..	..	1	..	15	2
4		III/318	.. ..	..	..	..	..	1	..	61	11
5		III/319	.. ..	..	..	..	..	..	..	94	34
			Total ..	..	..	..	..	1	..	155	45
6		IV/320	Total ..	..	..	..	..	..	..	107	33
7		XI/321	Total ..	1	..	..	..	1	..	118	..
8		VIII/322	..	..	..	3	..	9	..	63	1
9		VIII/323	..	..	2	18	2	3	..	28	1
			Total ..	..	2	21	2	12	..	91	..
10		VI/324	Total ..	..	..	..	..	..	..	33	..
11		VII/325	Total ..	..	..	..	1	..	..	88	11
12		XII/326	Total ..	..	..	..	..	..	..	58	..
13		IX/327	Total ..	2	..	3	..	6	5	84	41
14		X/328	Total ..	1	..	21	9	..	..	..	..
15		XIII/329	Total ..	..	..	7	1	1	..	39	..
		Town Total	..	8	2	52	13	23	5	883	142

CENSUS ABSTRACT—*cont.*

TALUK.

WORKERS.									
VI Construction.		VII Trade and Commerce.		VIII Transport, Storage & Communications.		IX Other Services.		X Non-workers.	
M	F	M	F	M	F	M	F	M	F
(29)	(30)	(31)	(32)	(33)	(34)	(35)	(36)	(37)	(38)
2	..	1	..	..	..	6	1	74	238
5	..	5	2	5	..	6	..	118	293
1	..	3	1	1	..	29	1	118	244
..	..	11	1	3	2	7	8	105	170
..	..	2	..	1	..	8	1	162	226
..	..	13	1	4	2	15	9	267	396
..	..	1	..	2	..	2	..	110	247
6	..	3	..	11	1	6	1	134	332
10	..	20	1	14	..	18	1	172	284
5	2	15	2	15	..	22	1	105	203
15	2	35	3	29	..	40	2	277	487
3	..	16	1	65	2	20	3	169	288
15	1	19	..	16	..	33	4	162	309
32	..	16	..	17	1	14	1	159	289
35	29	39	1	31	5	21	12	170	296
65	..	19	3	58	9	10	2	170	307
7	..	3	..	12	..	3	..	78	178
186	32	173	12	251	20	205	36	2,006	3,904

URBAN BLOCKWISE PRIMARY

10. TIRUCHIRAPALLI

Serial Number.	Location Code Number.	Name of Town/Ward/ Enumerator's Block No.	Area of Town in Sq. Km.	Occupied Residential Houses.	Number of Households.	Total Population including Institutional and Houseless Population.		
						P	M	F
(0)	(1)	(2)	(3)	(4)	(5)	(6)	(7)	(8)
	XXI.	ABHISHEKAPURAM (P).						
1	H.N.B./E.B. No.	13/330		28	90	137	76	61
2		13/331		13	14	59	32	27
		Total ..		41	104	196	108	88
3		1/332 .. Total ..		111	116	502	251	251
4		2/333 .. Total ..		43	43	180	98	82
5		6/522		140	140	767	356	411
6		6/334		115	115	516	260	256
		Total ..		255	255	1,283	616	667
7		7/335		184	184	752	393	359
8		7/523		90	90	332	169	163
9		7/336		129	168	659	350	309
		Total ..		403	442	1,743	912	831
10		8/337 .. Total ..		206	207	630	324	306
11		3/338		176	179	871	448	423
12		3/339		122		765	520	245
13		3/340		86		753	513	240
14		3/524		89		714	549	165
		Total ..		473	482	3,103	2,030	1,073
15		4/341 .. Total ..		163	163	806	409	397
16		5/342		94	99	546	328	218
17		5/525		52	159	901	592	309
		Total ..		146	258	1,447	920	527
		Town Total	9·62	1,841	2,070	9,890	5,668	4,222

CENSUS ABSTRACT—*cont.*

TALUK.

Scheduled Castes.		Scheduled Tribes.		Literate and Educated Persons.		WORKERS. I Total Workers (i—ix).		Cultivators.		Agricultural Labourers.	
M	F	M	F	M	F	M	F	M	F	M	F
(9)	(10)	(11)	(12)	(13)	(14)	(15)	(16)	(17)	(18)	(19)	(20)
..	..	..	..	44	17	42	3	4	..	4	1
..	..	..	..	13	2	22	1	..	..	..	..
..	..	..	..	57	19	64	4	4	..	4	1
8	10	..	..	160	63	143	41	23	..	45	30
53	43	..	..	49	15	66	..	5	..	47	..
..	..	..	..	302	283	124	47	6	1	4	..
..	..	..	..	176	140	127	8	4	..	7	..
..	..	..	..	478	423	251	55	10	1	11	..
..	..	..	..	279	201	200	38	9	3	6	6
4	4	..	..	130	85	79	4	..	..	..	..
3	2	..	..	294	176	166	12	4	..	..	..
7	6	..	..	703	462	445	54	13	3	6	6
6	7	..	..	216	138	184	29	1	..	38	20
..	..	..	..	390	347	197	21	..	..	..	..
2	5	..	..	462	185	151	14	..	..	..	..
2	4	..	..	459	139	136	13	..	..	..	..
29	5	..	..	495	75	105	13	..	..	..	..
33	14	..	..	1,806	750	589	61	..	..	..	..
..	..	..	..	304	182	204	48	3	..	1	..
15	6	..	..	262	114	140	12	13	..	1	1
71	6	..	..	516	217	139	13	3	..	4	1
86	12	..	..	778	331	309	25	16	..	5	..
193	92	...	...	3,551	2,383	2,255	317	75	14	157	58

URBAN BLOCKWISE PRIMARY

10. TIRUCHIRAPALLI

Serial Number.	Location Code Number.	Name of Town/Ward/ Enumerator's Block No.		WORKERS. III Livestock, Forestry, Fishing, Hunting, Plantations, Orchards and Allied activities.		IV Mining and Quarrying.		(V) Manufacturing, Processing, Servicing and Repairs. (a) Household Industry.		(b) Other than Household Industry.	
				M	F	M	F	M	F	M	F
				(21)	(22)	(23)	(24)	(25)	(26)	(27)	(28)
	XXI.	ABHISHEKAPURAM (P) —*cont.*									
1		H.N.B./E.B. No. 13/330	..	..	..	..	..	..	..	4	..
2		13/331	..	..	..	..	..	..	..	22	1
			Total	..	..	..	..	..	..	26	1
3		1/332	Total	..	..	..	..	..	..	5	..
4		2/333	Total	..	..	..	..	..	..	..	..
5		6/522	..	..	..	..	..	..	..	28	7
6		6/334	..	1	..	..	..	2	..	19	1
			Total	1	..	..	..	2	..	47	8
7		7/335	..	1	..	2	..	..	..	31	3
8		7/523	..	..	..	..	..	..	..	23	1
9		7/336	..	1	2	..	..	..	..	45	1
			Total	2	2	2	..	..	..	99	5
10		8/337	Total	2	..	..	..	..	..	28	1
11		3/338	..	1	..	..	..	..	..	51	2
12		3/339	..	..	..	..	..	..	..	38	5
13		3/340	..	..	..	..	..	..	..	19	..
14		3/524	..	..	..	7	5	..	..	13	1
			Total	1	..	7	5	..	..	121	8
15		4/341	Total	2	..	..	..	47	31	34	2
16		5/342	..	2	..	..	..	2	..	36	1
17		5/525	..	1	..	..	..	1	..	32	4
			Total	3	..	..	..	3	..	68	5
			Town Total	11	2	9	5	52	31	428	30

CENSUS ABSTRACT—*cont.*
TALUK.

WORKERS.									
VI Construction.		VII Trade and Commerce.		VIII Transport, Storage & Communications.		IX Other Services.		X Non-workers.	
M	F	M	F	M	F	M	F	M	F
(29)	(30)	(31)	(32)	(33)	(34)	(35)	(36)	(37)	(38)
..	..	1	..	2	..	27	2	34	58
..	..	..	..	..	..	..	..	10	26
..	..	1	..	2	..	27	2	44	84
15	8	17	1	18	1	20	1	108	210
..	..	9	..	2	..	3	..	32	82
..	..	22	9	35	1	29	29	232	364
..	..	16	2	54	..	24	5	133	248
..	..	38	11	89	1	53	34	365	612
15	10	32	2	61	5	43	9	193	321
..	..	14	1	21	..	21	2	90	159
2	2	36	1	30	..	48	6	184	297
17	12	82	4	112	5	112	17	467	777
12	1	36	2	43	1	24	4	140	277
9	1	26	2	39	3	71	13	251	402
7	1	22	..	41	..	43	8	369	231
4	..	33	..	21	8	59	5	377	227
16	2	27	1	16	1	26	3	444	152
36	4	103	3	117	12	199	29	1,441	1,012
11	..	23	1	45	7	38	7	205	349
12	2	21	2	26	6	27	1	188	206
9	1	29	2	66	2	24	3	423	296
21	3	50	4	92	8	51	4	611	502
112	28	364	26	520	35	527	98	3,413	3,905

URBAN BLOCKWISE PRIMARY

10. TIRUCHIRAPALLI

Serial Number	Location Code Number.	Name of Town/Ward Enumerators, Block /No.	Area of Town in Sq Km.	Occupied Residential Houses.	Number of House-Holds.	Total Population including Institutional and Houseless Population.		
						P	M	F
(0)	(1)	(2)	(3)	(4)	(5)	(6)	(7)	(8)
	XXII.	ALATHUR (P).						
1	HNB/EB. No. I/343	Total ..	..	178	178	759	397	362
2	II/344	.. ..	..	113	113	450	219	231
3	II/345	.. ..	..	96	96	408	207	201
		Total ..	..	209	209	858	426	432
4	III/346	.. ..	..	101	101	474	241	233
5	III/347	.. ..	..	81	81	349	170	179
		Total ..	..	182	182	823	411	412
6	IV/ 348	.. ..	..	91	91	403	214	189
7	IV/ 349	.. ..	..	101	101	426	216	210
		Total ..	..	192	192	829	430	399
8	V/350	.. .. ..	..	101	101	431	214	217
9	V/351	.. ..	..	95	106	417	212	205
10	V/352	.. ..	..	122	122	613	318	295
11	V/353	.. ..	..	106	162	672	333	339
12	V/354	.. ..	..	111	111	499	249	250
13	V/355	.. ..	..	121	127	588	309	279
		Total ..	..	656	729	3,220	1,635	1,585
14	VI/356	.. ..	..	90	100	466	236	230
15	VI/357	.. ..	..	99	99	393	206	187
		Total ..	..	189	199	859	442	417
16	VII/358	Total ..	..	149	149	606	304	302
17	VIII/359	Total ..	..	175	183	805	414	391
18	IX/360	Total ..	..	170	179	857	436	421
19	X/361	.. ..	..	94	99	461	239	222
20	X/362	.. ..	..	66	69	289	154	135
		Total ..	..	160	168	750	393	357
21	XI/363	Total ..	..	160	198	696	331	365
22	XII/364	Total ..	..	153	160	673	354	319
23	XIII/365	Total ..	..	146	146	576	309	267
		Town Total ..	7·75	2,719	2,872	12,311	6,282	6,029

CENSUS ABSTRACT—*cont.*

TALUK.

Scheduled Castes.		Scheduled Tribes.		Literate and Educated Persons.		WORKERS. Total Workers (i—ix).		I Cultivators.		II Agricultural Labourers.	
M	F	M	F	M	F	M	F	M	F	M	F
(9)	(10)	(11)	(12)	(13)	(14)	(15)	(16)	(17)	(18)	(19)	(20)
145	127	..	..	296	119	224	110	29	..	98	98
147	146	..	..	154	66	128	54	5	..	72	44
163	159	..	..	129	62	101	..	..	..	61	..
310	305	..	..	274	128	229	54	5	..	133	44
..	..	..	..	191	122	110	..	62	..	10	..
..	..	..	..	132	70	93	16	53	6	15	2
..	..	..	..	323	192	203	16	115	6	25	2
..	..		..	172	112	96	2	5	..	..	..
..	..	..	..	161	111	102	1	11	..	6	..
..	..	..	..	333	223	198	3	16	..	6	..
..	..	..	..	169	128	108	13	1	2	4	1
13	1	..	..	153	102	100	18	..	..	..	2
28	25	..	..	255	175	139	5	..	..	..	..
35	31	..	..	241	162	158	24	1	..	1	..
70	68	..	..	190	117	122	13	..	..	1	..
239	201	..	..	188	101	138	33	..	..	..	..
385	326	..	..	1,196	785	765	106	2	2	6	3
..	..	..	..	179	136	95	11	4	..	1	..
..	..	..	..	169	100	112	11	..	..	..	..
..	..	..	..	348	236	207	22	4	..	1	..
..	..	..	..	237	176	148	4	17	..	1	..
77	12	..	..	217	165	107	16	..	..	5	2
11	9	..	..	308	224	185	11	14	..	16	..
3	3	..	..	185	115	108	15	1	..	2	1
7	5	..	..	116	75	57	6	..	..	1	..
10	8	..	..	301	190	165	21	1	..	3	1
41	52	..	..	282	239	132	36	4	..	..	..
..	..	..	..	288	227	140	24	..	..	..	..
14	12	..	..	164	74	160	58	10	2	14	17
993	921	..	..	4,637	2,978	2,923	476	217	10	808	167

URBAN BLOCKWISE PRIMARY

10. TIRUCHIRAPALLI

Serial Number.	Location Code Number.	Name of Town/Ward/ Enumerators' Block No.	WORKERS. III Livestock, Forestry, Fishing, Hunting, Plantations, Orchards and Allied activities.		IV Mining and Quarrying.		(V) Manufacturing, Processing, Servicing and Repairs. (a) Household Industry.		(b) Other than Household Industry.	
			M	F	M	F	M	F	M	F
			(21)	(22)	(23)	(24)	(25)	(26)	(27)	(28)
	XXII.	ALATHUR (P)—*cont.*								
1	HNB/EB. No. I/343	Total ..	1	..	..	..	1	..	50	..
2		II/344	..	..	..	..	4	..	20	..
3		II/345	..	..	..	..	1	..	18	..
		Total ..	..	..	..	..	5	..	38	..
4		III/346	..	..	..	..	..	..	15	..
5		III/347	..	..	..	..	3	..	11	..
		Total ..	..	..	..	..	3	..	26	..
6		IV/348	..	..	1	..	..	..	43	..
7		IV/349	1	..	..	..	..	..	30	..
		Total ..	1	..	1	..	..	..	73	..
8		V/350	4	..	..	1	..	..	68	1
9		V/351	..	..	..	..	2	..	41	..
10		V/352	..	..	..	..	2	..	79	..
11		V/353	1	2	..	..	1	..	78	3
12		V/354	..	..	..	..	..	..	72	..
13		V/355	..	..	..	..	..	..	84	10
		Total ..	5	2	..	1	5	..	422	14
14		VI/356	..	..	..	..	..	..	36	..
15		VI/357	..	..	..	..	1	..	21	..
		Total ..	..	..	..	..	1	..	57	..
16		VII/358 .. Total ..	..	..	..	..	4	..	54	1
17		VIII/359 .. Total ..	..	..	..	..	..	..	88	..
18		IX/360 .. Total ..	..	..	1	..	..	..	87	..
19		X/361	..	..	..	..	..	..	46	..
20		X/362	..	..	..	..	..	..	20	1
		Total ..	..	..	..	..	..	..	66	1
21		XI/ 363 Total ..	..	..	..	..	12	..	42	..
22		XII/364 .. Total ..	..	..	..	..	..	..	53	1
23		XIII/365 Total ..	..	..	..	..	..	..	33	1
		Town Total ..	7	2	2	1	31	..	1,089	18

CENSUS ABSTRACT—*cont.*

TALUK.

WORKERS.									
VI		VII		VIII		IX		X	
Construction.		Trade and Commerce.		Transport, Storage & Communications.		Other Services.		Non-workers.	
M	F	M	F	M	F	M	F	M	F
(29)	(30)	(31)	(32)	(33)	(34)	(35)	(36)	(37)	(38)
2	..	14	7	4	..	25	5	173	25
3	1	5	1	9	6	10	2	91	17
..	..	8	..	2	—	11	—	106	20
3	1	13	1	11	6	21	2	197	378
—	—	8	..	7	—	8	..	131	233
5	3	2	1	2	2	2	2	77	163
5	3	10	1	9	2	10	2	208	396
5	1	11	—	16	1	15	..	118	187
8	..	18	1	22	..	6	..	114	209
13	1	29	1	38	1	21	..	232	396
6	1	6	2	8	..	11	5	106	204
5	1	29	8	10	2	13	5	112	187
10	..	13	..	19	..	16	5	179	290
14	1	35	7	16	5	11	6	175	315
8	..	8	1	14	1	19	11	127	237
2	..	9	..	19	2	24	21	171	246
45	3	100	18	86	10	94	53	870	1,479
3	..	24	7	13	1	14	3	141	219
4	..	46	4	27	4	13	3	94	176
7	..	70	11	40	5	27	6	235	395
4	..	35	..	20	1	13	2	156	298
2	..	30	2	11	..	31	12	247	375
5	..	32	..	10	2	20	9	251	410
26	5	11	2	8	...	14	7	131	207
6	1	6	1	19	..	5	3	97	129
32	6	17	3	27	..	19	10	228	336
1	..	6	1	37	..	30	35	199	329
5	..	29	3	26	3	27	17	214	295
54	16	27	9	8	1	14	7	149	214
178	30	412	57	327	31	352	160	3,359	5,553

URBAN BLOCKWISE PRIMARY

10. TIRUCHIRAPALLI

Serial Number.	Location Code Number.	Name of the Town/Ward/ Enumerator's Block No.	Area of Town in Sq. Km.	Occupied Residential Houses.	Number of House-holds.	Total Population including Institutional and Houseless Population.		
						P	M	F
(0)	(1)	(2)	(3)	(4)	(5)	(6)	(7)	(8)
	XXIII	ARIYAMANGALAM (P).						
1	H.N.B./E.B.	No. 9/366	..	..	Uninhabited.		..	..
2		9/367	..	..	Uninhabited.		..	..
3		9/368	..	114	114	525	258	267
4		9/369	..	114	114	546	273	273
		Total ..	..	228	228	1,071	531	540
5		10/370	..	117	117	489	234	255
6		10/371	..	89	89	422	203	219
		Total ..	..	206	206	911	437	474
7		7/372	..	131	131	505	249	256
8		7/373	..	101	101	430	219	211
		Total ..	..	232	232	935	468	467
9		4/374	..	101	101	456	236	220
10		4/375	..	100	100	426	213	213
		Total	..	201	201	882	449	433
11		5/376	..	120	120	485	249	236
12		5/377	..	102	168	395	218	177
		Total	..	222	288	880	467	413
13		11/378 .. Total	..	200	219	1,033	608	425
14		6/379 .. Total	..	188	188	762	397	365
15		2/380 .. Total	..	131	146	612	316	296
16		1/381	..	128	134	593	315	278
17		1/382	..	102	102	465	233	232
		Total	..	230	236	1,058	548	510
18		3/383	..	176	193	787	473	314
19		3/384	..	137	137	625	319	306
		Total	..	313	330	1,412	792	620

CENSUS ABSTRACT—*cont.*

TALUK.

Scheduled Castes.		Scheduled Tribes.		Literate and Educated persons.		WORKERS: Total workers (i—ix)		I Cultivators.		II Agricultural Labourers.	
M	F	M	F	M	F	M	F	M	F	M	F
(9)	(10)	(11)	(12)	(13)	(14)	(15)	(16)	(17)	(18)	(19)	(20)
..	..	..	..	Uninhabited.		...	...	...	..	...	...
..	..	..	..	Uninhabited.		...	..	..	..	..	...
..	..	..	..	200	157	119	8	62	...	8	2
..	..	..	..	168	90	149	42	30	6	45	33
..	..	..	..	368	247	268	50	92	6	53	35
1	3	..	..	182	113	113	111	..	..	75	107
78	69	..	..	146	90	99	66	7	2	64	63
79	72	..	..	328	203	212	177	7	2	139	170
..	..	..	..	132	79	153	20	5	..	6	...
..	..	..	..	149	98	117	7	...	1	8	...
..	..	..	..	281	177	270	27	5	1	14	...
12	13	..	..	186	134	104	12	...	...	...	...
18	19	..	..	171	124	102	16	..	..	1	..
30	32	..	..	357	258	206	28	..	..	1	..
..	..	..	..	195	116	144	17	1	..	1	..
4	1	..	..	166	86	133	5	5	..	10	..
4	1	..	..	361	202	267	22	6	..	11	..
..	..	..	..	243	144	254	13	5	..	21	..
..	..	..	..	202	111	211	16	7	..	6	..
146	138	..	..	226	158	156	5	..	..	2	..
7	10	..	..	218	109	161	19	..	..	10	..
45	46	..	..	154	100	113	7	..	..	1	..
52	56	..	..	372	209	274	26	..	..	11	..
26	20	..	..	346	184	206	5	1	..	..	.
54	49	..	..	243	186	149	22	2	..	1	2
80	6		..	589	370	355	27	3	..	1	

URBAN BLOCKWISE PRIMARY

10. TIRUCHIRAPALLI

Serial Number.	Location Code Number.	Name of Town/Ward Enumerator's Block No.	WORKERS							
			III Livestock, Forestry, Fishing, Hunting, Plantations, Orchards and Allied activities.		IV Mining and Quarrying.		(V) Manufacturing, Processing, Servicing and Repairs.			
							(a) Household Industry.		(b) Other than Household Industry.	
			M	F	M	F	M	F	M	F
	XXIII.	ARIYAMANGALAM (P)—*cont.*	(21)	(22)	(23)	(24)	(25)	(26)	(27)	(28)
1	H.N.B./E.B. No.	9/366	..	..	Uninhabited.	..	..	..	..	..
2		9/367	..	..	Uninhabited.	..	..	..	..	..
3		9/368	..	..	..	..	..	..	14	2
4		9/369	..	..	..	..	2	..	30	..
		Total	..	..	..	..	2	..	44	2
5		10/370	..	..	..	..	..	..	17	..
6		10/371	..	..	..	..	..	..	17	1
		Total	..	..	..	..	..	..	34	1
7		7/372	..	1	..	..	8	3	79	9
8		7/373	..	..	..	..	4	..	43	4
		Total	1	..	..	..	12	3	122	13
9		4/374	..	..	..	..	..	..	73	1
10		4/375	..	..	..	..	..	..	70	7
		Total	..	..	..	..	..	..	143	8
11		5/376	..	1	..	..	6	4	57	2
12		5/377	..	..	..	..	2	..	69	..
		Total	1	..	..	..	8	4	126	2
13		11/378	Total	1	..	1	6	2	95	..
14		6/379	Total	2	..	..	3	..	74	1
15		2/380	Total	1	..	..	..	..	92	..
16		1/381	..	3	..	..	14	11	71	4
17		1/382	..	..	..	..	2	..	60	2
		Total	..	3	..	..	16	11	131	6
18		3/383	..	..	..	..	..	..	147	..
19		3/384	..	..	..	..	2	..	80	5
		Total	..	..	..	..	2	..	227	5

CENCSUS ABSTRACT—*cont.*

TALUK

WORKERS									
VI Construction.		VII Trade and Commerce.		VIII Transport, Storage & Communications.		IX Other Services		X Non-workers.	
M	F	M	F	M	F	M	F	M	F
(29)	(30)	(31)	(32)	(33)	(34)	(35)	(36)	(37)	(38)
..	..	..	..	Uninhabited.	..	..	—	..	—
..	..	..	..	Uninhabited.	..	—	—	—	—
..	..	17	..	4	..	14	4	139	259
4	..	22	1	4	..	12	2	124	231
4	..	39	1	8	..	26	6	263	490
..	..	..	..	1	..	20	4	121	144
..	..	2	..	..	..	9	..	104	153
..	..	2	..	1	..	29	4	225	297
2	1	46	7	4	..	2	..	96	236
1	..	42	..	9	2	10	..	102	204
3	1	38	7	13	2	12	..	198	440
..	..	8	1	13	..	10	10	132	208
2	..	12	1	9	..	8	8	111	197
2	..	20	2	22	..	18	18	243	405
8	2	43	7	22	..	5	2	105	216
4	..	18	3	10	..	5	2	95	172
12	2	61	10	32	..	10	4	200	391
5	1	37	2	41	5	42	3	354	412
10	..	70	13	21	..	18	2	186	349
1	..	18	..	21	1	21	4	160	291
10	1	20	2	19	..	14	1	154	259
7	1	16	..	4	..	23	4	120	225
17	2	36	2	23	..	37	5	274	484
7	..	22	..	18	..	11	5	267	309
8	4	16	5	12	1	28	5	170	284
15	4	38	5	30	1	39	10	437	593

URBAN BLOCKWISE PRIMARY

10. TIRUCHIRAPALLI

Serial Number	Location Code Number.	Name of the Town/Ward/ Enumerator's Block No.	Area of Town in Sq. Km.	Occupied Residential Houses.	Number of House-holds.	Total Population including Institutional and Houseless Population.		
						P	M	F
(0)	(1)	(2)	(3)	(4)	(5)	(6)	(7)	(8)
	XXIII.	ARIYAMANGALAM (P)—cont.						
20	H.N.B./E.B. No. 8/385	.. ..	..	133	133	500	259	241
21	8/386	.. ..	..	105	105	400	229	171
		Total	..	238	238	900	488	412
22	13/387	.. ..	..	122	126	443	218	225
23	13/388	.. ..	..	175	177	592	296	296
		Total	..	297	303	1,035	514	521
24	12/389	.. ..	..	130	130	489	248	241
25	12/390	.. ..	..	145	148	516	253	263
		Total	..	275	278	1,005	501	504
		Town Total	7,99	2,961	3,093	12,496	6,516	5,980

CENSUS ABSTRACT—*cont.*

TALUK.

Scheduled Castes.		Scheduled Tribes.		Literate and Eeducated persons.		WORKERS					
						Total workers. (i—ix)		Cultivatores.		Agricultural Labourers.	
M	F	M	F	M	F	M	F	M	F	M	F
(9)	(10)	(11)	(12)	(13)	(14)	(15)	(16)	(17)	(18)	(19)	(20)
1	2	..	..	190	113	155	19	2	..	11	..
45	43	..	..	162	93	131	13	6	..	23	7
46	45	..	..	352	206	286	32	8	..	34	7
..	..	..	..	146	82	119	31	1	..	1	..
4	5	..	..	183	77	161	59	1	..	2	.
4	5	..	..	329	159	280	90	2	..	3	.
..	..	..	..	165	84	148	21	..	..	2	3
14	13	..	..	135	89	138	28	..	..	2	7
14	13	..	..	300	173	286	49	..	..	4	10
455	431	..	..	4,308	2,617	3,325	562	135	9	300	224

URBAN BLOCKWISE PRIMARY

10. TIRUCHIRAPALLI

Serial Number	Location Code Number.	Name of Town/Ward/ Enumerator's Block No.	WORKERS							
			III Livestock, Forestry, Fishing, Hunting, Plantations, Orchards and Allied activities		IV Mining and Quarrying		(V) Manufacturing, Processing, Servicing and Repairs.			
							(a) Household Industry		(b) Other than Household Industry	
			M	F	M	F	M	F	M	F
	XXIII.	ARIYAMANGALAM (P)—*cont.*	(21)	(22)	(23)	(24)	(25)	(26)	(27)	(28)
20	H.N.B./E.B. No.	8/385	1	..	..	..	..	1	61	11
21		8/386	..	..	..	..	..	..	65	2
		Total	1	..	..	..	..	1	126	13
22		13/387	..	..	..	..	16	18	38	3
23		13/388	..	..	..	..	5	16	89	32
		Total	..	..	..	..	21	34	127	35
24		12/389	3	..	1	..	..	..	62	5
25		12/390	1	..	..	..	13	9	59	1
		Total	4	..	1	..	13	9	121	6
		Town Total	14	..	2	..	83	64	1,462	92

CENSUS ABSTRCT—*cont.*
TALUK.

WORKERS									
VI Construction		VII Trade and Commerce		VIII Transport, Storage & Communications		IX Other Services		X Non-workers.	
M	F	M	F	M	F	M	F	M	F
(29)	(30)	(31)	(32)	(33)	(34)	(35)	(36)	(37)	(38)
2	1	49	4	22	..	7	2	104	222
..	1	21	..	9	..	7	3	98	158
2	2	70	4	31	..	14	5	202	380
1	..	53	8	5	1	4	1	99	194
1	1	54	5	6	..	3	5	135	237
2	1	107	13	11	1	7	6	234	431
4	2	23	5	31	..	22	6	100	220
4	..	26	10	23	..	10	1	115	235
8	2	49	15	54	..	32	7	215	45
81	15	635	74	308	10	305	74	3,191	5,418

URBAN BLOCKWISE PRIMARY

10. TIRUCHIRAPALLI

Serial Number.	Location Code. Number.	Name of Town/Ward/ Enumerator's Block No.	Area of Town in Sq. Km.	Occupied Residential Houses.	Number of House-holds.	Total Population including Institutional and Houseless Population.		
						P	M	F
(0)	(1)	(2)	(3)	(4)	(5)	(6)	(7)	(8)
	XXIV	ULKADI ARIYAMANGALAM (P)						
1	H.N.B /E.B. No.	I/391	..	120	120	472	225	247
2		I/392	..	110	110	449	226	223
		Total ..	..	230	230	921	451	470
3		II/393	..	83	83	356	183	173
4		II/394	..	132	133	513	265	248
		Total ..	..	215	216	869	448	421
5		III/395	..	140	140	554	281	273
		III/396	..	122	122	490	247	243
		Total ..	..	262	262	1,044	528	516
		Town Total ..	0·76	707	708	2,834	1,427	1,407

CENSUS ABSTRACT—*cont.*

TALUK.

Scheduled Castes.		Scheduled Tribes.		Literate and Educated persons.		WORKERS. Total workers. (i—ix)		I Cultivators.		II Agricultural Labourers.	
M	F	M	F	M	F	M	F	M	F	M	F
(9)	(10)	(11)	(12)	(13)	(14)	(15)	(16)	(17)	(18)	(19)	(20)
..	..	..	..	135	85	132	46	..	..	2	..
..	..	..	..	150	72	143	35	1	..	1	..
..	..	..	..	285	157	275	81	1	..	3	..
..	..	..	..	103	51	101	26	..	..	2	..
..	..	..	..	183	123	164	16	..	..	3	..
..	..	..	..	286	174	265	42	..	..	5	..
..	..	..	..	196	96	170	23	1	..	3	..
..	..	..	..	162	86	151	6	3	2	3	..
..	..	..	..	358	182	321	29	4	2	6	..
..	..	..	..	929	513	861	152	5	2	14	..

URBAN BLOCKWISE PRIMARY

10. TIRUCHIRAPALLI

Serial Number.	Location Code Number.	Name of Town/Ward/ Enumerator's Block No.	WORKERS. III. Livestock, Forestry, Fishing, Hunting, Plantations, Orchards and Allied activities.		IV. Mining and Quarrying.		V. Manufacturing, Processing, Servicing and Repairs. (a) Household Industry.		(b) Other than Household Industry.	
			M	F	M	F	M	F	M	F
			(21)	(22)	(23)	(24)	(25)	(26)	(27)	(28)
	XXIV.	ULKADI ARIYAMANGALAM (P)—*cont.*								
1	H.N.B./E.B. No.	I/391	..	..	..	..	22	35	55	6
2		I/392	..	..	..	..	9	22	59	8
		Total ..	..	..	..	..	31	57	114	14
3		II/393	1	..	..	..	4	8	34	5
4		II/394	..	..	..	..	..	..	67	9
		Total ..	1	..		..	4	8	101	14
5		III/395	2	..	..	..	8	2	69	8
6		III/396	..	..	..	..	24	..	37	1
		Total ..	2	..	..	..	32	2	106	9
		Town Total ..	3	..	..	..	67	67	321	37

CENSUS ABSTRACT—*cont.*

TALUK.

WORKERS.									
VI Construction.		VII Trade and Commerce.		VIII Transport, Storage & Communications.		IX Other Services.		X Non-workers.	
M	F	M	F	M	F	M	F	M	F
(29)	(30)	(31)	(32)	(33)	(34)	(35)	(36)	(37)	(38)
1	..	34	5	11	..	7	..	93	201
4	..	53	5	10	..	6	..	83	188
5	..	87	10	21	..	13	..	176	389
4	..	33	4	11	..	12	9	82	147
8	3	62	2	19	..	5	2	101	232
12	3	95	6	30	..	17	11	183	379
..	..	45	6	25	5	17	2	111	250
2	..	45	1	25	..	12	2	96	237
2	..	90	7	50	5	29	4	207	487
19	3	272	23	101	5	59	15	566	1,255

URBAN BLOCKWISE PRIMARY

10. TIRUCHIRAPALLI

Serial Number.	Location Code Number.	Name of Town/Ward/ Enumerator's Block No.	Area of Town in Sq. Km.	Occupied Residential Houses.	Number of House-holds.	Total Population including Institutional and Houseless Population.		
						P	M	F
(0)	(1)	(2)	(3)	(4)	(5)	(6)	(7)	(8)
	XXV.	GOLDEN ROCK RAILWAY COLONY.						
1	HNB/EB No.	1/397		72	122	596	310	286
2		1/398		104	111	631	308	323
3		1/399		98	112	664	352	312
4		1/400		120	120	726	341	385
5		1/401		114	115	703	354	349
6		1/402		110	115	710	375	335
7		1/403		84	84	451	216	235
8		1/404		48	48	271	139	132
9		1405		132	132	682	351	331
10		1/406		80	80	490	251	239
11		1/407		47	47	288	146	142
12		1/408		112	112	482	250	232
13		1/409		124	124	735	365	370
14		1/410		93	93	517	269	248
15		1/411		110	110	624	327	297
16		1/412		75	75	458	216	242
17		1/413		60	60	330	164	166
18		1/414		123	123	681	341	340
19		1/415		110	110	690	297	293
20		1/416		110	110	395	198	197
21		1/417		66	66	385	200	185
22		1/418		119	120	689	347	342
23		1/419		78	78	407	211	196
24		1/420		72	72	387	200	187
25		1/421		76	84	444	216	228
26		1/422		60	60	358	193	165
27		1/423		106	106	680	336	344
28		1/424		60	60	345	180	165
29		1/425		65	65	410	212	198
30		1/426		117	117	696	345	351
31		1/427		123	126	628	332	296
32		1/428		93	93	395	202	193

CENSUS ABSTRACT—*cont.*

TALUK.

Scheduled Castes.		Scheduled Tribes.		Literate and Educated persons.		WORKERS. Total workers (i—ix).		Cultivators.		Agricultural Labourers.	
M	F	M	F	M	F	M	F	M	F	M	F
(9)	(10)	(11)	(12)	(13)	(14)	(15)	(16)	(17)	(18)	(19)	(20)
..	..	..	..	254	207	128	9	..	..	..	..
11	16	2	3	281	272	126	13	..	..	..	..
10	10	..	..	320	261	138	13	..	..	..	..
..	..	..	..	315	347	143	13	..	..	..	..
29	22	..	..	324	307	135	19	..	..	..	..
3	1	..	..	339	290	137	10	..	..	..	..
2	2	..	..	195	192	96	5	..	..	..	..
..	..	5	2	125	110	61	11	..	..	..	..
11	9	..	..	302	255	123	11	..	..	..	..
1	3	..	..	226	186	93	7	..	..	..	..
..	..	..	..	123	111	52	4	..	..	..	..
16	20	..	..	218	173	119	23	..	..	..	..
30	29	..	..	304	252	149	6	..	..	..	..
106	95	..	..	209	141	111	5	..	..	..	..
3	4	..	..	283	237	126	3	..	..	..	..
4	3	..	..	186	191	90	4	..	..	..	..
..	..	..	..	137	121	65	2	..	..	..	..
5	5	..	..	273	235	133	2	..	..	..	..
3	4	..	..	236	200	119	4	..	..	..	..
..	..	..	..	155	141	70	..	..	..	..	..
10	10	..	..	150	110	71	..	..	..	..	..
5	5	..	..	303	244	135	3	..	..	..	..
..	..	..	..	165	143	83	3	..	..	..	..
9	11	..	..	182	132	85	2	..	..	..	..
9	8	..	..	185	166	100	4	..	..	..	..
..	..	..	..	165	116	73	2	..	..	..	..
2	1	..	..	288	241	129	3	..	..	..	..
5	2	..	..	144	113	64	3	..	..	..	..
..	..	..	..	173	137	78	2	..	..	..	..
23	27	..	..	292	257	140	2	..	..	..	..
26	23	..	..	265	198	139	7	..	..	..	..
13	15	..	..	183	187	98	5	..	..	..	..

URBAN BLOCKWISE PRIMARY

10. TIRUCHIRAPALLI

Serial Number.	Location Code Number.	Name of Town/Ward/ Enumerator's Block No.	WORKERS							
			III Livestock, Forestry, Fishing, Hunting, Plantations, Orchards and Allied activities.		IV Mining and Quarrying.		(V) Manufacturing, Processing, Servicing and Repairs.			
							(a) Houshold Industry.		(b) Other than Household Industry.	
			M	F	M	F	M	F	M	F
			(21)	(22)	(23)	(24)	(25)	(26)	(27)	(28)
	XXV.	GOLDEN ROCK RAILWAY COLONY—*cont.*								
1	H.N.B./E.B. No.	1/397	1	..	..	..	..	..	62	..
2		1/398	..	..	..	..	..	..	94	2
3		1/399	..	..	..	..	..	..	97	..
4		1/400	..	..	..	..	..	..	98	..
5		1/401	..	..	..	..	..	..	7	..
6		1/402	..	..	..	..	..	..	109	..
7		1/403	..	..	..	..	..	..	75	..
8		1/404	..	..	..	..	..	1	23	2
9		1/405	..	..	..	..	..	..	112	1
10		1/406	..	..	..	..	..	..	18	..
11		1/407	..	..	..	..	..	..	36	..
12		1/408	..	..	..	..	..	..	41	..
13		1/409	..	..	..	..	..	..	50	1
14		1/410	..	..	..	..	..	..	59	..
15		1/411	..	..	..	..	1	..	105	..
16		1/412	..	..	..	..	..	..	11	..
17		1/413	..	..	..	..	..	..	61	..
18		1/414	..	..	..	..	..	..	125	1
19		1/415	..	..	..	..	..	..	111	..
20		1/416	..	..	..	..	..	..	56	..
21		1/417	..	..	..	..	..	..	62	..
22		1/418	..	..	..	..	..	..	128	1
23		1/419	..	..	..	..	..	..	81	..
24		1/420	..	..	..	..	..	..	74	..
25		1/421	..	..	..	..	..	..	61	..
26		1/422	..	..	..	..	..	..	60	1
27		1/423	..	..	..	..	..	..	116	..
28		1/424	..	..	..	..	..	..	61	..
29		1/425	..	..	..	..	..	..	65	..
30		1/426	..	..	..	..	..	..	38	1
31		1/427	..	..	..	..	..	..	98	1
32		1/428	..	..	..	..	..	..	13	..

CENSUS ABSTRACT—*cont.*

TALUK.

WORKERS									
VI Construction.		VII Trade and Commerce.		VIII Transport, storage of Communication.		IX Other services.		X Non-workers.	
M	F	M	F	M	F	M	F	M	F
(29)	(30)	(31)	(32)	(33)	(34)	(35)	(36)	(37)	(38)
1	..	2	..	32	..	30	9	182	277
2	..	2	..	21	1	7	10	182	310
..	..	12	..	17	..	12	13	214	299
..	..	1	..	9	1	35	12	198	372
..	..	1	..	117	9	10	10	219	330
..	..	3	..	15	..	10	10	238	325
..	..	2	..	5	..	14	5	120	230
..	..	5	..	26	..	7	8	78	121
..	..	3	..	7	..	1	10	228	320
..	..	1	..	67	1	7	6	158	232
	..	3	..	8	1	5	3	94	138
	..	21	1	5	..	52	22	131	209
	..	7	..	75	..	17	5	216	364
..	..	..	..	21	..	31	5	158	243
	..	3	..	11	1	6	2	201	294
	..	3	..	69	..	6	4	126	238
..	..	2	1	1	..	1	1	99	164
	..	..	..	6	..	2	1	208	338
	..	..	..	4	..	4	4	178	289
	..	1	..	5	..	7	..	128	197
..	..	1	..	6	..	2	..	129	185
..	..	1	..	4	..	2	2	212	339
..	..	..	..	2	..	..	3	128	193
..	..	1	..	6	..	4	2	115	185
..	..	11	1	24	..	4	3	116	224
..	..	1	..	10	..	2	1	120	163
..	..	..	..	7	1	6	2	207	341
..	..	..	..	1	..	2	3	116	162
..	..	1	..	9	..	3	2	134	196
1	..	10	..	85	..	6	1	205	349
..	..	4	..	10	..	27	6	193	289
..	..	3	..	78	3	4	2	104	188

URBAN BLOCKWISE PRIMARY

10. TIRUCHIRAPALLI

Serial Number.	Location Code Number.	Name of Town/Ward/ Enumerator's Block No.	Area of Town in Sq. Km.	Occupied Residential Houses.	Number of Household.	Total Population including Institutional and Houseless Population.		
						P	M	F
(0)	(1)	(2)	(3)	(4)	(5)	(6)	(7)	(8)
	XXV.	GOLDEN ROCK RAILWAY COLONY—*cont.*						
33	HNB/EB No.	1/429	..	76	76	413	208	205
34		1/430	..	72	72	424	216	208
35		1/431	..	122	122	758	377	381
36		1/432	..	120	120	678	343	335
37		1/433	..	119	119	734	389	345
38		1/434	..	116	116	661	346	315
39		1/435	..	108	108	599	313	286
		Town Total ..	0·98	3,596	3,668	21,115	10,736	10,379

CENSUS ABSTRACT—*cont.*

TALUK.

Scheduled Castes.		Scheduled Tribes.		Literate and Educated persons.		WORKERS					
						Total workers (i—ix).		I Cultivators.		II Agricultural Labourers.	
M	F	M	F	M	F	M	F	M	F	M	F
(9)	(10)	(11)	(12)	(13)	(14)	(15)	(16)	(17)	(18)	(19)	(20)
8	9	..	..	172	147	80	2	..	..	..	..
5	7	..	..	184	142	84	2	..	..	..	..
..	..	..	..	330	284	147	7	1	..	..	..
11	6	..	..	311	267	142	6	..	..	..	..
27	13	..	..	334	262	140	7	..	..	..	..
52	46	..	..	273	207	127	6	..	..	..	..
244	224	..	..	200	108	130	25	..	..	..	..
683	**630**	**7**	**5**	**9,104**	**7,620**	**4,259**	**255**	**1**	..	..	..

URBAN BLOCKWISE PRIMARY

10. TIRUCHIRAPALLI

Serial Number.	Location Code Number.	Name of Town/Ward/ Enumerator's Block No.	WORKERS							
			III Livestock, Forestry, Fishing, Hunting, Plantations, Orchards and Allied activities.		IV Mining and Quarrying.		(V) Manufacturing, Processing, Servicing and Repairs.			
							(a) Household Industry.		(b) Other than Household Industry.	
			M	F	M	F	M	F	M	F
			(21)	(22)	(23)	(24)	(25)	(26)	(27)	(28)
	XXV.	GOLDEN ROCK RAILWAY COLONY—*cont.*								
33	HNB/EB No.	1/429	1	..	..	..	..	..	2	..
34		1/430	..	..	..	..	..	..	75	..
35		1/431	..	..	..	..	..	..	103	..
36		1/432	..	..	..	..	..	..	91	..
37		1/433	..	..	..	..	..	..	127	2
38		1/434	..	..	..	..	..	..	8	..
39		1/435	..	..	..	..	..	..	7	..
		Town Total ..	2	..	..	..	1	1	2,620	13

CENSUS ABSTRACT—*cont.*

TALUK.

WORKERS.									
VI Construction.		VII Trade and Commerce.		VIII Transport, storage of Communication.		IX Other services.		X Non-workers.	
M	F	M	F	M	F	M	F	M	F
(29)	(30)	(31)	(32)	(33)	(34)	(35)	(36)	(37)	(38)
..	..	3	..	70	..	4	2	128	203
..	..	1	..	4	..	4	2	132	206
..	..	3	..	30	..	10	7	230	374
1	..	1	..	46	1	3	5	201	329
..	..	..	..	6	..	7	5	249	338
..	..	..	..	113	2	6	4	219	309
1	..	1	..	63	6	58	19	183	261
8	..	114	3	1,095	27	418	211	6,477	10,124

URBAN BLOCKWISE PRIMARY

10. TIRUCHIRAPALLI

Serial Number.	Location Code Number.	Name of Town/Ward Enumerator's Block No.	Area of Town in Sq. Km.	Occupied Residential Houses.	Number of House-holds.	Total Population including Institutional and Houseless Population.		
						P	M	F
(0)	(1)	(2)	(3)	(4)	(5)	(6)	(7)	(8)
	XXVI.	PONMALAI (P)						
1	H.N.B./E.B. No.	XV/436	..	87	88	474	242	232
2		XV/437	..	109	109	433	217	216
3		XV/438	..	109	120	507	273	234
4		XV/439	..	129	130	607	302	305
5		XV/440	..	88	90	439	225	214
6		XV/441	..	130	130	629	307	322
7		XV/442	..	159	159	678	342	336
8		XV/443	..	77	77	360	173	187
9		XV/444	..	179	179	761	364	397
		Total ..	..	**1,067**	**1,082**	**4,888**	**2,445**	**2,443**
10		XIV/445	..	82	105	402	194	208
11		XIV/446	..	89	91	445	234	211
12		XIV/447	..	113	113	544	283	261
13		XIV/448	..	132	149	694	366	328
		Total ..	..	**416**	**458**	**2,085**	**1,077**	**1,008**
14		VI/449	..	43	43	198	118	80
15		VI/450	..	152	157	786	429	357
16		VI/451	..	96	96	326	186	140
17		VI/452	..	58	58	270	138	132
18		VI/453	..	111	111	572	295	277
19		VI/454	..	111	111	511	274	237
		Total ..	..	**571**	**576**	**2,663**	**1,440**	**1,223**
20		VII/455	..	121	124	542	283	256
21		VII/456	..	191	199	931	495	436
22		VII/457	..	92	99	478	244	234
23		VII/458	..	97	109	447	230	217
24		VII/459	..	116	117	555	293	262
25		VII/460	..	93	93	390	194	196
26		VII/461	..	102	102	484	266	218
27		VII/462	..	111	113	534	289	245
		Total ..	..	**923**	**956**	**4,361**	**2,294**	**2,067**

CENSUS ABSTRACT—*cont.*
TALUK.

Scheduled Castes.		Scheduled Tribes.		Literate and Educated Persons.		WORKERS. Total workers (i—ix).		I Cultivators.		II Agricultural Labourers.	
M	F	M	F	M	F	M	F	M	F	M	F
(9)	(10)	(11)	(12)	(13)	(14)	(15)	(16)	(17)	(18)	(19)	(20)
156	157	..	..	122	75	97	24	3	..	9	12
1	..	..	..	146	74	105	20	1	..	1	1
32	25	..	..	185	90	150	5	..	..	2	..
116	126	..	..	174	90	145	4	..	..	2	..
55	43	..	..	166	85	105	15	..	..	..	..
..	..	..	..	217	142	152	8	..	..	..	..
92	85	..	..	197	88	168	4	..	..	1	..
9	5	..	..	105	55	81	4	2	..	..	..
1	1	..	..	203	97	193	23	2	..	..	..
462	442	..	..	1,515	796	1,196	107	8	..	15	14
61	65	..	..	160	58	87	5	3	..	4	
115	98	..	..	138	68	107	18	..	..	8	1
77	73	..	..	136	54	161	15	65	5	26	10
56	50	..	..	196	72	207	86	92	62	16	13
309	286	..	..	630	252	562	124	160	67	54	26
..	..	..	..	94	55	66	2	..	..	1	..
..	..	..	..	341	214	172	11	..	..	..	..
..	..	..	..	141	77	94	1	2	1	..	..
..	..	..	..	103	74	58	2	..	..	..	..
..	..	..	..	214	152	131	5	..	..	..	..
..	..	..	..	248	201	113	9	..	..	1	..
..	..	..	..	1,141	773	634	30	2	1	2	..
..	..	..	..	216	161	126	9	..	..	..	..
17	15	..	..	402	294	229	20	..	..	..	..
5	14	..	..	192	165	100	7	1	..	1	..
25	26	..	..	187	162	102	12	..	..	..	..
5	7	..	..	225	177	136	23	..	..	..	..
6	8	..	..	163	130	95	7	..	..	..	..
14	9	..	..	226	143	115	1	1	..	..	..
7	4	..	..	235	149	144	11	..	..	..	..
79	83	..	..	1,846	1,381	1,047	90	2	..	1	..

URBAN BLOCKWISE PRIMARY

10. TIRUCHIRAPALLI

Serial Number.	Location Code Number.	Name of Town/Ward/ Enumerator's Block No.	WORKERS									
			III Livestock, Forestry, Fishing, Hunting, Plantations, Orchards and Allied activities.		IV Mining and Quarrying.		(V) Manufacturing, Processing, Servicing and Repairs.					
							(a) Household Industry.		(b) Other than Ho			
			M	F	M	F	M	F	M	F		
			(21)	(22)	(23)	(24)	(25)	(26)	(27)	(28)		
	XXVI.	PONMALAI (P)—*cont.*										
1	H.N.B./E.B. No.	XV/436	..	..	..	..	..	1	..	70	4	
2		XV/437	..	2	..	..	..	..	..	63	7	
3		XV/438	..	..	..	..	..	2	2	69	..	
4		XV/439	..	..	..	..	..	..	..	79	1	
5		XV/440	..	..	..	..	..	..	..	45	7	
6		XV/441	..	..	..	..	..	..	..	12	..	
7		XV/442	..	2	..	..	..	..	..	81	..	
8		XV/443	..	1	..	1	..	..	..	33	..	
9		XV/444	..	..	..	..	..	..	..	76	4	
		Total	..	5	..	1	..	3	2	528	23	
10		XIV/445	..	..	..	..	..	1	2	60	1	
11		XIV/446	..	..	..	..	..	..	..	79	12	
12		XIV/447	..	4	..	..	..	3	..	45	..	
13		XIV/448	..	3	..	..	..	..	..	35	2	
		Total	..	7	..	..	..	4	2	219	15	
14		VI/449	..	..	..	..	..	..	..	13	..	
15		VI/450	..	..	..	..	..	1	1	55	3	
16		VI/451	..	..	..	..	..	..	..	27	..	
17		VI/452	..	..	..	..	..	..	..	20	..	
18		VI/453	..	..	..	..	..	..	..	38	2	
19		VI/454	..	..	..	..	..	..	..	23	1	
		Total	..	..	..	..	..	1	1	176	6	
20		VII/455	..	1	..	..	..	1	..	36	1	
21		VII/456	..	..	..	..	..	5	1	53	..	
22		VII/457	..	..	..	..	..	..	..	14	1	
23		VII/458	..	..	..	..	..	..	..	34	..	
24		VII/459	..	..	..	5	..	1	3	20	2	
25		VII/460	..	..	..	..	..	..	..	10	2	
26		VII/461	..	..	..	..	..	..	..	27	..	
27		VII/462	..	..	..	..	..	..	..	37	1	
		Total	..	6	..	..	..	7	4	231	7	

CENSUS ABSTRACT—*contd.*

TALUK.

WORKERS									
VI Construction.		VII Trade and Commerce.		VIII Transport, Storage & Communications.		IX Other Services.		X Non-workers.	
M	F	M	F	M	F	M	F	M	F
(29)	(30)	(31)	(32)	(33)	(34)	(35)	(36)	(37)	(38)
1	3	6	4	2	..	5	..	145	208
2	..	12	6	17	5	7	1	112	196
4	..	42	1	19	1	12	1	123	229
9	..	15	1	25	..	15	2	167	301
4	6	29	2	17	...	10	..	120	199
1	..	51	4	80	1	8	3	155	314
22	..	22	..	20	..	20	4	174	332
4	1	21	2	9	...	10	1	92	183
16	7	40	5	41	...	18	7	171	374
63	17	238	25	230	7	105	19	1,249	2,336
..	..	9	...	2	—	8	...	107	203
4	3	11	1	2	—	3	1	127	193
..	..	7	—	5	—	6	...	122	246
11	4	9	2	32	3	9	...	159	242
15	7	36	3	41	3	26	1	515	884
..	...	37	—	2	...	13	2	52	78
9	..	36	—	33	—	38	7	257	346
..	..	17	—	32	—	16	—	92	139
3	..	13	—	14	..	8	2	80	130
15	..	35	...	25	1	18	2	164	272
5	..	16	..	51	—	17	8	161	228
32	..	154	...	157	1	110	21	806	1,193
6	..	24	..	28	..	30	8	157	250
7	..	31	3	90	2	43	14	266	416
3	..	5	..	35	..	41	6	144	227
2	..	5	...	36	1	25	11	128	205
8	1	14	..	51	3	37	14	157	239
2	..	12	..	31	..	40	5	99	189
6	..	14	..	19	..	48	1	151	217
4	..	23	1	36	1	44	8	145	234
38	1	128	4	325	7	308	67	1,247	1,972

URBAN BLOCKWISE PRIMARY

10. TIRUCHIRAPALLI

Serial Number.	Location Code Number.	Name of Town/ Ward/Enumerator's Block No.	Area of Town in Sq. Km.	Occupied Residential Houses.	Number of House-holds.	Total Population including Institutional and Houseless Population.		
						P	M	F
(0)	(1)	(2)	(3)	(4)	(5)	(6)	(7)	(8)
		XXVI. PONMALAI (P)—*cont.*						
28	HNB/EB No.	VIII/463 ..	..	89	93	422	218	204
29		VIII/464 ..	..	85	95	341	179	162
30		VIII/465 ..	..	168	171	663	358	305
31		VIII/466 ..	..	84	84	379	198	181
32		VIII/467 ..	..	142	146	590	337	253
33		VIII/468 ..	..	119	119	531	306	225
		Total ..	..	687	708	2,926	1,596	1,330
34		IX/469 ..	..	98	98	427	197	230
35		IX/470 ..	..	143	143	575	309	266
36		IX/471 ..	..	141	141	595	304	291
37		IX/472 ..	..	120	120	480	268	212
38		IX/473 ..	..	16	16	190	152	38
39		IX/474 ..	..	112	112	555	318	237
		Total ..	..	630	630	2,822	1,548	1,274
40		X/475 ..	..	89	89	438	215	223
41		X/476 ..	..	115	117	548	280	268
42		X/477 ..	..	73	356	355	179	176
43		X/478 ..	..	146	146	729	383	346
		Total ..	..	423	708	2,070	1,057	1,013
44		III/479 ..	..	146	146	641	372	269
45		III/480 ..	..	118	118	444	234	210
46		III/481 ..	..	99	99	416	223	193
47		III/482 ..	..	74	74	318	161	157
48		III/483 ..	..	88	88	456	272	184
49		III/484 ..	..	133	133	581	305	276
50		III/485 ..	..	134	134	647	346	301
		(Part) Total ..	..	792	792	3,503	1,913	1,590

CENSUS ABSTRACT—*cont.*

TALUK.

Scheduled Castes.		Scheduled Tribes.		Literate and Educated persons.		WORKERS					
						Total workers. (i—ix)		I Cultivators.		II Agricultural Labourers.	
M	F	M	F	M	F	M	F	M	F	M	F
(9)	(10)	(11)	(12)	(13)	(14)	(15)	(16)	(17)	(18)	(19)	(20)
18	15	..	..	176	115	137	16	1	..	..	..
..	..	..	..	141	83	102	8	..	..	..	..
31	25	..	..	288	176	202	26	1	..	..	..
11	11	..	..	159	112	95	7	2	..	..	..
52	42	..	..	225	115	174	34	1	..	..	..
..	4	..	..	234	147	126	5	1	..	..	..
112	**97**	..	..	**1,223**	**748**	**836**	**96**	**6**	..	..	..
32	26	..	..	161	156	2	112	..	..	..	..
4	6	..	..	258	163	145	9	..	..	1	..
..	..	..	..	241	166	151	3	..	..	..	..
26	26	..	..	211	110	137	8	2	..	3	..
23	..	..	..	123	21	11	2	..	..	..	..
..	..	..	..	254	154	166	4	..	..	22	..
85	**58**	..	..	**1,248**	**770**	**612**	**138**	**2**	..	**26**	..
18	5	..	..	170	63	107	25	..	..	..	..
..	..	..	..	185	137	128	28	..	..	..	..
4	..	..	..	148	134	67	7	..	..	..	..
16	..	..	..	267	262	165	12	38	..	63	10
38	**5**	..	..	**770**	**596**	**467**	**72**	**38**	..	**63**	**10**
..	..	..	..	307	146	195	3	1	..	1	..
..	..	..	..	182	122	141	6	1	..	—	..
..	..	..	..	177	115	114	3	2	..	..	..
..	..	..	..	134	108	75	4	..	..	..	..
..	..	..	..	211	137	182	3	..	..	1	..
..	..	—	..	255	202	147	4	..	..	..	..
..	..	—	..	287	205	170	13	..	..	1	..
..	..	..	..	**1,553**	**1,035**	**1,024**	**3**	**4**	..	**3**	..

URBAN BLOCKWISE PRIMARY

10. TIRUCHIRAPALLI

Serial Number	Location Code Number.	Name of Town/ Ward/Enumerator's Block No.	WORKERS. III Livestock, Forestry, Fishing, Hunting, Plantations, Orchards and Allied activities.		IV Mining and Quarrying		(V) Manufacturing, Processing, Servicing and Repairs. (a) Household Industry.		(b) Other than Household Industry.	
			M	F	M	F	M	F	M	F
			(21)	(22)	(23)	(24)	(25)	(26)	(27)	(28)
	XXVI.	PONMALAI (P)—*cont.*								
28	HNB/EB	No. VIII/463	..	..	..	..	2	1	19	2
29		VIII/464	..	..	..	..	..	..	19	5
30		VIII/465	..	..	..	..	5	2	40	2
31		VIII/466	..	..	..	..	..	..	19	2
32		VIII/467	..	1	1	..	3	1	17	..
33		VIII/468	..	..	..	..	3	..	36	1
		Total	..	1	1	..	13	4	150	12
34		IX/469	..	..	1	..	..	..	..	3
35		IX/470	..	..	..	..	..	1	6	..
36		IX/471	..	..	..	..	..	..	3	..
37		IX/472	..	..	..	..	..	1	7	..
38		IX/473	..	..	..	1	..	..	2	..
39		IX/474	..	..	..	..	3	..	10	..
		Total	..	..	1	..	3	2	28	3
40		X/475	..	3	..	..	11	..	19	3
41		X/476	..	..	..	..	2	..	33	2
42		X/477	..	1	..	..	..	..	15	..
43		X/478	..	..	..	..	..	..	36	..
		Total	..	4	..	..	13	..	103	5
44		III/479	..	..	..	..	..	1	124	..
45		III/480	..	1	..	..	..	..	89	..
46		III/481	..	..	..	..	..	..	75	..
47		III/482	..	..	..	..	..	..	31	..
48		III/483	..	..	..	..	..	..	138	..
49		III/484	..	..	..	..	..	..	117	..
50		III/485	..	1	..	..	..	..	72	1
		(Part) Total	..	2	..	..	..	1	646	1

CENSUS ABSTRACT—*cont.*

TALUK.

WORKERS.									
VI Construction.		VII Trade and Commerce.		VIII Transport, storage & communications.		IX Other services.		X Non-workers.	
M	F	M	F	M	F	M	F	M	F
(29)	(30)	(31)	(32)	(33)	(34)	(35)	(36)	(37)	(38)
3	1	48	1	16	1	48	10	81	188
6	..	9	..	23	..	45	3	77	154
8	6	13	3	46	3	89	10	156	279
1	..	8	..	29	1	36	4	103	174
8	9	22	2	39	6	83	15	163	219
3	..	7	..	21	..	55	4	180	220
29	16	107	6	174	11	356	46	760	1,234
..	..	..	..	..	1	2	107	195	118
..	..	13	6	10	..	150	2	164	257
..	..	3	..	..	..	145	3	153	288
1	..	5	..	8	..	111	7	131	204
..	..	1	..	..	..	8	1	141	36
1	..	9	..	6	..	115	4	152	233
2	..	31	6	24	1	496	124	936	1,136
16	4	21	5	25	1	12	12	108	198
7	2	9	—	39	4	38	20	152	240
2	..	4	—	37	3	8	4	112	169
..	..	11	2	10	—	7	..	218	334
25	6	45	7	111	8	65	36	590	941
13	..	29	..	13	1	14	1	177	266
..	..	21	2	22	..	7	4	93	204
..	..	12	..	19	..	6	3	109	190
..	..	9	1	32	2	3	1	86	153
2	..	15	..	18	..	8	3	90	181
1	..	8	..	8	1	13	3	158	272
6	..	18	4	33	1	39	7	176	288
22	..	112	7	145	5	90	22	889	1,554

URBAN BLOCKWISE PRIMARY

10. TIRUCHIRAPALLI

Serial Number.	Location Code Number.	Name of Town/Ward Enumerator's Block No.	Area of Town in Sq. Km.	Occupied Residential Houses.	Number of House-holds.	Total Population including Institutional and Houseless Population.		
						P	M	F
(0)	(1)	(2)	(3)	(4)	(5)	(6)	(7)	(8)
	XXVI.	PONMALAI (P)—*cont.*						
51	H.N.B./EB. No.	XIII/486 ..	..	90	90	432	221	211
52		XIII/487 ..	..	81	81	421	208	213
53		XIII/488 ..	..	7	87	445	213	232
54		XIII/489 ..	..	56	56	267	132	135
55		XIII/490 ..	..	57	57	312	159	153
56		XIII/491 ..	..	86	86	430	240	190
		Total ..	..	377	457	2,307	1,173	1,134
57		XI/492 ..	..	134	136	604	309	295
58		XI/493 ..	..	158	158	695	376	319
		Total ..	..	292	294	1,299	685	614
59		XII/494 ..	..	111	114	594	347	247
60		XII/495 ..	..	86	89	392	210	182
		Total ..	..	197	203	986	557	429
61		II/496 ..	..	88	88	426	239	187
62		II/497 ..	..	81	81	339	185	154
		(Part) Total ..	..	169	169	765	424	341
63		IV/498 ..	..	119	119	574	295	279
64		IV/499 ..	..	86	86	495	218	277
		Total ..	..	205	205	1,069	513	556
65		II/500 ..	..	141	141	663	344	319
66		II/501 ..	..	156	156	763	402	361
67		II/502 ..	..	185	189	802	435	367
		(Part) Total ..	..	482	486	2,228	1,181	1,047

CENSUS ABSTRACT—*cont.*

TALUK.

Scheduled Castes.		Scheduled Tribes.		Literate and Educated Persons.		WORKERS					
						Total workers (i—ix)		I Cultivators.		II Agricultural Labourers.	
M	F	M	F	M	F	M	F	M	F	M	F
(9)	(10)	(11)	(12)	(13)	(14)	(15)	(16)	(17)	(18)	(19)	(20)
2	..	..	..	190	162	89	11	1	..	2	..
..	..	..	..	180	176	78	9	1	..	..	..
..	..	..	..	185	191	91	11	..	..	..	..
4	1	..	..	112	95	57	8	1	1	4	3
..	..	1	..	126	94	62	9	..	..	..	..
5	2	..	..	215	128	77	14	..	..	1	1
11	3	1	..	1,008	846	454	62	3	1	7	4
..	..	..	..	240	176	145	22	7	1	1	..
..	..	..	..	315	228	176	28	8	..	..	..
..	..	..	..	555	404	321	50	15	1	1	..
..	..	..	..	179	112	145	11	43	2	1	..
7	3	..	..	174	114	114	11	17	..	..	2
7	3	..	..	353	226	259	22	60	2	1	2
..	..	..	..	195	122	126	7	..	..	..	..
1	2	..	..	146	88	81	..	..	..	..	..
1	2	..	..	341	210	207	7	..	..	..	..
5	4	..	..	247	189	123	9	..	1	3	..
..	1	..	..	172	202	100	23	..	..	2	1
5	5	..	..	419	391	223	32	..	1	5	1
..	..	..	..	243	173	178	13	..	..	..	..
..	..	..	..	311	235	196	10	2	..	..	..
16	13	..	..	272	170	246	9	..	..	14	..
16	13	..	..	826	578	620	32	2	..	14	..

URBAN BLOCKWISE PRIMARY

10. TIRUCHIRAPALLI

Serial Number.	Location Code Number.	Name of Town/Ward/ Enumerator's Block No.		WORKERS III Livestock, Forestry Fishing, Hunting, Plantations, Orchards and Allied activities M	III F	IV Mining and Quarrying M	IV F	(V) Manufacturing, Processing, Servicing and Repairs. (a) House hold Industry M	(a) F	(b) Other than Household Industry M	(b) F
				(21)	(22)	(23)	(24)	(25)	(26)	(27)	(28)
	XXVI.	PONMALAI (P)—cont.									
51	H.N.B./EB. No.	XIII/486		..	..	..	..	1	..	44	2
52		XIII/487		..	..	..	..	..	..	38	..
53		XIII/488		..	..	..	..	..	..	20	..
54		XIII/489		..	..	..	..	1	..	6	..
55		XIII/490		..	..	..	..	..	..	14	..
56		XIII/491		..	..	..	..	..	..	36	2
			Total	..	..	..	..	2	..	158	4
57		XI/492		..	..	..	..	..	..	26	..
58		XI/493		..	1	..	..	..	..	34	1
			Total	..	1	..	..	..	..	60	1
59		XII/494		..	..	..	..	..	..	48	..
60		XII/495		..	..	..	..	..	..	28	3
			Total	..	..	..	..	..	..	76	3
61		II/496		..	..	..	..	..	..	52	2
62		II/497		..	..	..	..	9	..	37	..
		(Part)	Total	..	..	..	..	9	..	89	2
63		IV/498		..	..	..	..	..	..	48	..
64		IV/499		..	..	..	..	..	2	42	..
			Total	..	..	..	..	..	2	90	..
65		II/500	..	..	4	..	..	7	..	72	..
66		II/501		..	..	..	..	8	3	116	..
67		II/502		..	2	..	..	3	1	100	3
		(Part)	Total	..	6	..	..	18	4	288	3

CENSUS ABSTRACT—*cont.*

TALUK

WORKERS.									
VI		VII		VIII		IX		X	
Construction.		Trade and Commerce.		Transport, Storage & Communications.		Other Services.		Non-workers.	
M	F	M	F	M	F	M	F	M	F
(29)	(30)	(31)	(32)	(33)	(34)	(35)	(36)	(37)	(38)
..	..	9	..	18	2	14	7	132	200
..	..	14	..	10	1	15	8	130	204
1	..	25	..	34	5	11	6	122	221
4	..	5	1	27	..	9	3	75	127
2	..	5	..	30	1	11	8	97	144
2	..	12	..	11	2	15	9	163	176
9	..	**70**	**1**	**130**	**11**	**75**	**41**	**719**	**1,072**
5	1	48	2	46	1	12	17	164	273
3	..	32	1	69	..	29	26	200	291
8	**1**	**80**	**3**	**115**	**1**	**41**	**43**	**364**	**564**
2	1	7	..	19	5	25	3	202	236
2	..	40	..	6	..	21	6	96	171
4	**1**	**47**	..	**25**	**5**	**46**	**9**	**298**	**407**
5	..	27	1	31	..	11	4	113	180
1	..	18	..	13	..	3	..	104	154
6	..	**45**	**1**	**44**	..	**14**	**4**	**217**	**334**
3	..	26	..	29	..	14	8	172	270
2	..	22	5	23	1	9	14	118	254
5	..	**48**	**5**	**52**	**1**	**23**	**22**	**290**	**524**
7	..	34	..	47	11	7	2	166	306
4	..	22	1	19	1	25	5	206	351
10	..	45	1	55	2	17	2	189	358
21	..	**101**	**2**	**121**	**14**	**49**	**9**	**561**	**1,015**

URBAN BLOCKWISE PRIMARY

10. TIRUCHIRAPALLI

Serial Number.	Location Code Number.	Name of Town/Ward/ Enumerator's Block No.	Area of Town in Sq. Km.	Occupied Residential Houses.	Number of House-holds.	Total Population including Institutional and Houseless Population.		
						P	M	F
(0)	(1)	(2)	(3)	(4)	(5)	(6)	(7)	(8)
	XXVI.	PONMALAI (P)—*cont.*						
68	H.N.B./E.B. No.	III/503 ..	..	90	90	394	186	208
69		III/504 ..	..	89	89	417	206	211
		(Part) Total ..	..	179	179	811	392	419
70		I/505 ..	..	135	140	629	327	302
71		I/506 ..	..	142	145	584	290	294
72		I/507 ..	..	90	90	383	206	177
		Total ..	..	367	375	1,596	823	773
73		V/508 ..	..	123	128	507	257	250
74		V/509 ..	..	115	115	484	246	238
75		V/510 ..	..	84	84	345	172	173
76		V/511 ..	..	45	45	241	135	106
77		V/512 ..	..	136	136	737	376	361
		Total ..	..	503	508	2,314	1,186	1,128
78		II/527 (Part) Total ..	..	34	68	187	98	89
		Town Total ..	21·05	8,314	8,854	38,880	20,402	18,478

CENSUS ABSTRACT—*cont.*

TALUK.

Scheduled Castes.		Scheduled Tribes.		Literate and Educated persons.		WORKERS. Total workers. (i—ix)		I Cultivators.		II Agricultural Labourers.	
M	F	M	F	M	F	M	F	M	F	M	F
(9)	(10)	(11)	(12)	(13)	(14)	(15)	(16)	(17)	(18)	(19)	(20)
1	..	..	..	147	137	98	14	2	..	..	..
4	2	..	..	159	145	104	12	..	..	..	..
5	2	..	..	306	282	202	26	2	..	..	..
..	..	3	2	251	207	162	3	..	..	..	..
..	..	..	..	241	197	137	10	1	..	..	..
..	..	..	..	159	110	113	3	..	..	..	..
..	..	3	2	651	514	412	16	1	..	..	..
9	10	..	..	187	97	148	24	..	..	..	..
..	..	..	..	184	122	125	8	..	..	..	..
..	..	..	..	121	98	79	4	..	..	..	..
1	..	..	..	113	80	71	12	..	..	4	..
..	..	..	..	301	220	173	50	..	..	..	..
10	10	..	..	906	617	596	98	..	..	4	..
5	6	..	..	78	62	47	1	..	..	..	..
1,145	1,015	4	2	15,369	10,481	9,719	1,039	305	73	198	57

URBAN BLOCKWISE PRIMARY

10. TIRUCHIRAPALLI

Serial Number.	Location Code Number.	Name of Town/Ward/ Enumerator's Block No.	WORKERS							
			III Livestock, Forestry, Fishing, Hunting, Plantations, Orchards and Allied activities,		IV Mining and Quarrying.		(V) Manufacturing, Processing, Servicing and Repairs.			
							(a) Household Industry.		(b) Other than Household Industry.	
			M	F	M	F	M	F	M	F
			(21)	(22)	(23)	(24)	(25)	(26)	(27)	(28)
	XXVI.	PONMALAI (P)—*cont.*								
68	H.N.B./E.B. No.	III/503	..	1	..	1	..	..	4	34	1
69		III/504 ..	..	..	..	..	..	2	..	54	..
		(Part) Total	..	1	..	1	..	2	4	88	1
70		I/505	..	..	..	..	..	..	..	71	1
71		I/506	..	..	..	..	..	6	..	65	3
72		I/507	..	..	..	..	..	3	..	59	..
		Total	..	..	..	..	..	9	..	195	4
73		V/508	..	..	..	..	..	2	..	41	2
74		V/509	..	..	..	..	..	..	..	36	1
75		V/510	..	..	..	..	..	..	..	21	..
76		V/511	..	..	..	..	..	..	..	15	..
77		V/512	..	8	1	..	..	..	..	42	23
		Total	..	8	1	..	..	2	..	155	26
78		II/527 (Part) Total	..	..	..	..	..	3	..	20	..
		Town Total	..	41	3	2	1	89	26	300	116

CENSUS ABSTRACT—*cont.*

TALUK.

WORKERS.									
VI Construction.		VII Trade and Commerce.		VIII Transport, Storage & Communications.		IX Other Services.		X Non-workers.	
M	F	M	F	M	F	M	F	M	F
(29)	(30)	(31)	(32)	(33)	(34)	(35)	(36)	(37)	(38)
-	..	12	-	31	1	17	8	88	194
5	..	13	5	19	2	11	5	102	199
5	..	25	5	50	3	28	13	190	393
-	..	53	..	19	1	19	1	165	299
2	..	23	..	27	..	13	7	153	284
2	..	25	..	9	..	15	3	93	174
4	..	101	..	55	1	47	11	411	757
7	4	27	1	46	..	25	17	109	226
3	..	16	..	43	3	27	4	121	230
10	2	12	..	19	..	17	2	93	169
1	1	38	1	5	1	8	9	64	94
7	..	54	3	32	5	30	18	203	311
28	7	147	5	145	9	107	50	590	1,030
2	..	11	..	8	..	3	1	51	88
318	56	1,526	80	1,953	88	1,989	539	10,683	17,439

URBAN BLOCKWISE PRIMARY

10. TIRUCHIRAPALL

Serial Number.	Location Code Number.	Name of Town/Ward/ Enumerator's Block No.	Area of Town in Sq. km.	Occupied Residential Houses.	Number of House-holds.	Total Population including Institutional and Houseless Population.		
						P	M	F
(0)	(1)	(2)	(3)	(4)	(5)	(6)	(7)	(8)
	XVII.	SIRUGAMANI (P)						
1	H.N.B./E.B.	No. I/299 Total ...	...	126	126	485	239	246
2		II/300 Total ...	...	107	107	465	227	238
3		III/301 Total ...	...	81	87	389	190	199
4		IV/302 Total ...	...	152	152	631	304	327
5		V/303	...	92	92	431	227	204
6		V/304	...	84	84	435	235	200
		Total ...	...	176	176	866	462	404
7		VI/305 Total ...	...	135	135	589	295	294
8		VII/306 Total ...	...	122	122	535	279	256
9		VIII/307 Total ..	...	121	121	564	292	272
10		IX/308	...	112	112	447	223	224
11		IX/309	...	127	127	549	282	267
		Total ..	...	239	239	996	505	491
12		X/310 Total ..	...	117	117	561	282	279
13		XI/311 Total ..	...	101	101	435	226	209
14		XII/312 Total ..	...	139	139	538	254	284
15		XIII/313 Total ..	...	110	110	425	204	221
		Town Total ..	12·59	1,726	1,732	7,479	3,759	3,720

CENSUS ABSTRACT—*cont.*

TALUK.

Scheduled Castes.		Scheduled Tribes.		Literate and Educated Persons.		WORKERS. Total Workers (i—ix)		I Cultivators.		II Agricultural Labourers.	
M	F	M	F	M	F	M	F	M	F	M	F
(9)	(10)	(11)	(12)	(13)	(14)	(15)	(16)	(17)	(18)	(19)	(20)
...	...	...	...	156	56	154	19	16	...	...	...
97	107	...	...	154	100	137	75	29	3	37	57
...	...	...	...	157	144	86	1	15	...	...	...
248	267	...	...	190	87	180	160	38	5	108	155
11	10	...	...	143	81	119	5	14	...	2	...
2	3	...	...	184	114	135	11	16	...	1	...
13	13	...	...	327	195	254	16	30	...	3	1
9	6	2	2	219	116	163	22	4	...	1	1
...	...	...	...	188	82	147	7	5	...	...	..
27	17	...	..	212	155	156	5	13	...	1	1
32	39	..	..	152	86	128	15	5	1	19	5
78	93	..	..	152	48	137	16	5	2	17	12
110	132	..	..	304	134	265	31	10	3	36	17
...	..	..	...	217	126	144	8	16	2	13	..
152	148	..	...	86	22	127	75	31	4	50	69
...	...	...	...	139	41	154	32	41	...	2	..
...	...	...	...	127	50	125	68	50	5	20	14
656	690	2	2	2,476	1,308	2,092	519	298	22	271	314

URBAN BLOCKWISE PRIMARY

10. TIRUCHIRAPALLI

Serial Number.	Location Code Number.	Name of Town/ Ward/Enumerator's Block No.	WORKERS. III Livestoke, Forestry, Fishing, Hunting, Plantations, Orchards and Allied activities.		IV Mining and Quarrying.		(V) Manufacturing, Processing, Servicing and Repairs. (a) Household Industry.		(b) Other than Household Industry.	
			M	F	M	F	M	F	M	F
			(21)	(22)	(23)	(24)	(25)	(26)	(27)	(28)
	XVII.	SIRUGAMANI (P)—*cont.*								
1	H.N.B./E.B. No.	I/299 Total	...	3	...	...	..	..	33	1
2		II/300 Total	..	..	..	..	..	..	34	2
3		III/301 Total	..	..	..	..	..	..	19	..
4		IV/302 Total	..	..	..	..	..	..	12	..
5		V/303	..	3	..	..	5	..	44	1
6		V/304	..	1	..	..	..	..	23	1
		Total	..	4	..	..	5	..	67	2
7		VI/305 Total	...	..	..	..	..	..	50	4
8		VII/306 Total	...	..	...	..	3	..	49	..
9		VIII/307 Total	...	..	..	..	..	..	73	..
10		IX/308	...	..	..	..	1	..	60	2
11		IX/309	...	...	...	..	2	1	83	..
		Total	..	..	..	..	3	..	143	2
12		X/310 Total	..	..	..	..	..	1	91	..
13		XI/311 Total	..	..	..	..	..	..	17	..
14		XII/312 Total	..	2	..	..	..	..	13	1
15		XIII/313 Total	..	3	1	..	1	1	8	..
		Town Total	..	12	1	..	12	2	609	12

Area figures for village and town areas are those supplied by the Assistant Director of Survey and Land Records of the District village and town areas will not tally with the taluk figures furnished by the Director of Land Records because taluk area given by

CENSUS ABSTRACT— *concld.*

TALUK.

WORKERS.									
VI Construction.		VII Trade and Commerce.		VIII Transport, Storage & Communications.		IX Other Services.		X Non-workers.	
M	F	M	F	M	F	M	F	M	F
(29)	(30)	(31)	(32)	(33)	(34)	(35)	(36)	(37)	(38)
6	..	35	5	46	12	15	1	85	227
..	..	4	4	13	7	20	2	90	163
1	1	9	..	3	..	39	..	104	198
..	..	9	..	4	..	9	..	124	167
..	..	29	1	15	..	7	3	108	199
..	..	83	9	4	..	7	..	100	189
..	..	112	10	19	..	14	3	208	388
5	1	72	8	11	3	20	6	132	272
1	..	39	..	40	4	10	3	132	249
7	1	40	..	9	..	13	3	136	267
1	..	24	2	10	..	8	5	95	209
..	..	7	..	15	..	8	1	145	151
1	..	31	2	25	..	16	6	240	460
6	..	11	..	7	3	..	3	138	271
7	..	5	..	..	..	17	2	99	134
6	..	17	4	53	26	20	1	100	52
5	1	6	5	24	31	8	10	79	153
45	4	390	38	254	86	201	40	1,667	3,201

concerned (in consultation with the Tahsildars of the taluks concerned) and Local Bodies respectively. The total of the area figures of the Director of Land Records takes into account hills, forests, rivers, etc., whereas village and town area may not include the same.

APPENDIX

Statement showing the details of ward/H.N.B. and door Numbers constituting the E.B.

E.B. Number. (1)	House Numbering Block Number. (2)	Name of street. (3)	Door Numbers included in Enumerator's Block (4)
		XVIII. TIRUCHIRAPALLI CITY (M).	
1	1	Lawson's Road	1/1—4 D/15.
2	1	Colllector Office Road	1/1—11/38.
3	1	Racquet Court Lane	1—7 D/1.
		Do.	8—18 F.
4	1	Rockins Road	1—8 Q.
		Royal Road	1—7 A 3.
5	1	Reynolds Road	1—11 F.
6	1	Wareness Road	1—26/4.
7	1	Alexandaria	1—12.
		Ben Wells Road	1—22.
8	1	Williams Road	1—64 A/1.
		Do.	65—111.
9	1	Promanade Road	36—44.
10	1	Do.	1—35.
		Macdonals Road	1—23 B.
11	1	Dindigul Road	1—2/25 A.
12	1	Dindigul Road	2/26—8.
13	1	Do.	9—96/2.
		Periamilaguparai	1—14 C.
14	1	Peria Milagu Parai	15—79 A.
15	1	Do.	80—194.
16	1	Adhi Dravida street	1—82 A.
17	1	Do.	83—148.
18	1	Birds Road	1—34.
	2	Ganapathipuram	1—22/4.
		Panchukidangu	1—15.
19	2	Panchukidangu Pudu street	1—13/1.
20	2	Yadava Street	1—25 A.
21	2	Reddy street	1—51 B.
		Do.	52—84.
		Mariammon Koil Nadu street	1—22.
22	2	Do.	1—19.

E. B. Number. (1)	House Numbering Block Number. (2)	Name of street. (3)	Door Numbers included in Enumerator's Block. (4)
		XVIII. TIRUCHIRAPALLI CITY (M)—*cont.*	
23	2	Krishnan Koil street	1—33/B/1.
		Do.	34—54.
24	2	Pakkalai street	1—19.
	..	Melakkari Kara street	1—20/4.
25	2	Bandari Natha Puram	1—12/4a.
		Do.	13—18/13.
		Ramayanachavadi	1—16/2.
26	2	Melakosa street	1—16.
27	2	Do.	16 A—22J.
		Koziar street	1—38 C/1.
		Devar Pudu street	1—7.
		Chakklian street	1—59.
28	2	Pallar street	1—75/2/2.
		Halen Road (South row)	1—16.
29	2	Halen Road (West row)	94—138.
30	2	Halen Road (South and North)	17—64.
31	2	Do.	65—93.
32	2	Kooni Bazaar	1—21.
33	2	Do.	22—65.
		Do.	66—92.
34	2	Nainathan Cheri	1—10.
35	2	Anthoniar Koil street	1—6/101.
36	2	Gori Mettu street	1—14/74.
37	2	Sowriar Koil street	1—12/36 C.
38	2	Do.	12—55/37.
39	2	Keelakosa street	1—57 D.
		Do.	58—72.
40	2	Kandy street	1—28.
41	2	Do.	27—69.
		Do.	70—93 A.
		Keela Kandy street	1—30 B.
42	2	Ramamadam Kandy street	1—28.
		South Candy street	1—16.
43	2	Kottakollai street	1—38, 4.

E. B. Number (1)	House Numbering Block Number (2)	Name of street. (3)	Door Numbers included in Enumerator's Block. (4)
		XVIII. TIRUCHIRAPALLI CITY (M)—*cont.*	
44	2	Syed Md. Rawather Road	1—79.
45	2	Pensioner street	1—56 A.
46	2	Marsinghpet Anthonier Koil street ..	1—37 A.
47	2	Mettu street	1—23.
		Do.	24—40.
48	2	Keela Palla street	1—49/2.
		South Yadava street	1—21 B
49	2	Old Post Office Road	1—14 F.
50	2	Annaikattu Maiden	1—51B/3.
51	2	Convent Road	1—26 C.
52	2	Police Line Marsinghpet	C 1—59.
53	3	Ranganathapuram	1—70.
54	3	Municipal High Road	1—23.
55	3	Puthur High Road	1—19/Q.
		Puthur Agraharam	1—45 A.
		Do.	46—100.
56	3	North Muthuraja street	1—10.
57	3	Do.	11—41 A.
		South Muthuraja street	1—3.
		Do.	4—26 B.
58	3	Puthur Pudu street	1—29.
		Salai Pillayar Koil street	1—37.
59	3	Rajarathinampillai street	1—15.
60	3	Vennarapettai	1—21.
61	3	Do.	32—59 B.
		Do.	60—99 D.
62		North Yadava street	1—24/2.
		Do.	25—55/4.
63	3	South Yadava street	1—11 D.
		Do.	12—23 Q.
64	3	Drowpathiamman Koil street..	1—30 C.
		South Drowpathiamman Koil street ..	1—30.
65	3	Drowpathiamman Koil Sannathi street ..	1—22.
		Police Rangasamy Naidu street	1—23.

E B. Number.	House Numbering Block Number.	Name of street.	Door Numbers included in Enumerators Block.
(1)	(2)	(3)	(4)
		XVIII. TIRUCHIRAPALLI CITY (M)—*cont.*	
66	3	Maruthaveerasamy Koil street	1—29.
		Do.	30—49/2.
67	3	Bishop Road	1/7—24 E.
	3	Do.	25—85.
68	3	Visvappa Naicken Pettai	1—10 A.
69	3	Do.	11—40/9.
		Do.	41—60.
70	3	Visvapala street	1—19.
		Valluwar street	1—17.
		Bishop Tank street	1—19.
71	3	Attumandai	1—38.
72	4	Sowriar street	1—34/5.
73	4	Annamalaipuram	1—5A.
74	4	Kee Chatram Road.	1—37 F.
		Do.	38—43.
75	4	Tennur High Road	1—38 A.
76	4	Do.	39—54 D.
		Do.	55—62/6.
		Ramarayar Agraharam	1—10L
		Seshapuram	1—25.
77	4	Visvanathapuram	1—24.
78	4	Vadaval Palla street	1—60.
79	4	Rahimaniyapuram	1—12/10.
		Vinayagapuram	1—12 A/2.
80	4	Ramachandrapuram	1—8/2.
		Srinivasapuram	1—10.
		Lakshmipuram	1—11 A.
		Gopalapuram	1—4.
81	4	Vamadam	1—2 E.
82	4	Do.	3—9F 31.
83	4	Vamadam Palla street	1—116.
84	4	Do.	117—192.
		Do.	193—207.

E. B. Number. (1)	House Numbering Block Number. (2)	Name of street. (3)	Door Numbers included in Enumerator's Block. (4)
		XVIII. TIRUCHIRAPALLI CITY (M)—*cont.*	
85	4	Anda Kondan	1—30 B.
		Do.	31—46 .
86	4	Kajatope street	1—50.
87	4	Do.	51—86/4.
88	4	Do.	87—91/26.
89	4	Do.	91/27—100/6.
90	4	Tennur Kavalkara street	1—21.
		Do.	22—38.
91	4	Tennur Vellala street	1—24.
92	4	Do.	25—41/27.
93	4	Tennur Manthai	1—9/3.
94	4	Tennur Pensioner street	1—44.
		General Bazaar street	1—41.
95	4	Do.	42—135.
		Do.	136—144 A.
96	4	Pattabirama Pillai street	1—37 K.
97	4	Do.	37L—72/1.
98	4	Sankeethapuram	1—35 A.
		Do.	36—119.
		Chinna Sowrastra street	1—19 C.
99	4	Tennur Balu Chetty street	1—21 E.
		Do.	22—36 E.
100	4	Malliapuram	1—19 B/1.
		Regimental Bazaar	1—35.
101	4	Moolakkollai street	1—27 C 2.
102	4	Do.	29—71 B/5.
103	4	Tennur Moolakollai street	1—18/2.
		Tennur Mariammon Koil street	1—41.
104	4	Tennur Fund Office Lane	1—9/1.
104	4	Pandamanyalam Kannara street	1—18 B.
105	5	Pandamanyalam Kavalkaran street	1—25.
		Do.	26—46 F.
106	5	Pandamanyalam Muslim street	1—14.
		Do.	15—20/5.
		Pandamanyalam Chetty street	1—37.

E. B. Numbers. (1)	House Numbering Block Number. (2)	Name of street. (3)	Door numbers included in Enumerator's Block. (4)
		XVIII. TIRUCHIRAPALLI CITY (M)— *cont.*	
107	5	Pandamanyalam North Velala street ..	1—20/4.
108		Pandamanyalam Pudu Velala street ..	1—54/4.
	5	Pandamanyalam South Velala street ..	1—10/3.
		Do.	11—35 H.
109	5	Nachiyar Palayam	1—18 A.
		Do.	19—53/3.
110	5	Nachiyar Koil Agraharam	1—34 A.
111		Do.	35—66 C.
	5	Do.	1—48/1.
		Do.	49—67.
112	5	Panickar street	1—36/4.
113	5	Do	37—56.
114	5	Kamatchiamman Koil street	1—16.
		Do.	17—35/4.
115	5	Kaliammon street	1—19/3.
116	5	Minnappan street	1—108.
		Do.	109—148.
117	5	Tawkar Road	1—20.
118	5	Do.	21—54.
119	5	Nachiyar Road	1—62.
120	5	Variyan Mettu street	1—43 A.
121	5	Do.	44—112.
	5	Do.	113/1—153/11.
122	5	Panamangalam Vellala street	1—35.
		Do.	36—92/3.
123	5	Puttar Para street	1—6/5.
		Puttur Palla Street	1—125.
124	5	Pandamangalam Road	1—3 A.
125	5	Nawal Thottam	1—43.
126	5	Do.	44—59.
127	5	Do.	60—99.
128	5	Valluvar street	1—37.
		North Achadikara street	1—21.
		West Achadikara street	1—35.

E. B. Number.	House Numbering Block Number.	Name of street.	Door Numbers included in Enumerator's Block.
(1)	(2)	(3)	(4)
		XVIII. TIRUCHIRAPALLI CITY (M)—*cont.*	
129	5	East Achadikara street	1—19 A.
130	5	P. V. Koil street	1—69.
		Big Sowrastra street	1—25.
131	5	Do.	71—98/4.
		Do.	26—64.
132	5	Do.	65—70.
		Chinna Sowrastra street	1—38 A4.
133	5	Palakkara street	1—16/1.
		Kammala street	1—38.
134	5	P. V. Samy koil Sanathi street	1—26.
		Do.	27—33 A.
		South Madalam—Kollai street	1—40 C1.
135	5	North Madalam—Kollai street	1—40.
136	5	Thiruthanthoni Mudaliar street	1—48.
		Do.	49—62/8.
137	5	Thiruthanthoni Vellala street	1—13/4.
		Thiruthanthoni Palla street	1—16 G.
138	5	Sankara street	1—5/A4.
139	5	Sankara street	5 B—195 A.
140	5	Do.	20 38/36.
141	5	Worial street	1—25 B.
142	5	Thiruthanthoni Road	1—38.
143	5	Salai Road	1—29 B.
144	5	Do.	30—57 B/1
145	5	Do.	58—103 A/7
146	5	Do.	104—121 A.
147	5	Packupettai	1—34.
		Virupanchipuram—Agraharam	1—20 B.
		Kamala street	1 A—10.
		Kamala Sunnambukara street	1—13.
148	5	Pandyman street	1—30.
		Do.	30 B—38.

E. B. Number. (1)	House Numbering Block Number. (2)	Name of street. (3)	Door Numbers included in the Enumerator's Block. (4)
		XVIII. TIRUCHIRAPALLI CITY (M)—*cont.*	
149	5	South Pandyman street	1—69.
..	..	Do.	70—94 A.
..	..	Big Chetty street	1—32 B
..	..	Hospital Road	1—8 A.
150	5	Victoriya Road	1—6 A2.
..	..	Do.	7—9.
151	5	Palayam Bazaar	1—65/4.
..	..	Do.	66—126 C.
152	5	East Pudu street (Paikara)	1—15.
..	..	Do.	16—42.
153	5	North Pudu (Paikara)	1—29.
..	..	Pudu Paikara street	1—18.
154	5	Wallajah Road	1—95.
..	..	Do.	96—131/2.
155	5	Sowriar Koil street	1—38 A.
156	5	Bengali street	1—45.
157	5	Do.	46—71/2.
158	5	Chinna Achadikara street	1—7.
159	5	Chinna Sevandi Pilliarkoil street	1—20 B.
..	..	Do.	21—222 H.
160	5	East Sarayapattari street	1—27/3.
..	..	Do.	28—43/2.
..	..	East Vani Chetty street	1—16,
161	5	Kasi Chetty street	1—35/2.
..	5	Woriur Vellala street	1—24.
162	5	Chetty Pattai	1—79.
163	5	Vaikolkara street	1—49.
..	..	Do.	.. 50—82.
164	5	Vania Chetty street	1—10.
..	..	Do.	.. 11—26.
..	..	East Chetty street	1—18 B.
165	5	Telugu Chetty street	1—27/8.
..	..	Do.	.. 28—41 A.

E. B. Number. (1)	House Numbering Block Number. (2)	Name of street. (3)	Door Numbers included in the Enumerator's Block. (4)
		XVIII. TIRUCHIRAPALLI CITY (M)—*cont.*	
166	5	Chinna Chetty street	1—33 A/11.
	..	Do. ..	34—57.
167	5	Thiruthanthoni Palla street	1—84.
	..	Otta street	1—45 G.
168	5	Chakkilian street	1—75.
169	5A	Thillai Nagar	1—34 C.
169	5A	Do. ..	1—31 B.
	..	Do. ..	1—40.
170	5A	Do. ..	1—39.
	..	Do. ..	1—46.
	..	Do. ..	1—26.
171	5A	Do. ..	1—40.
	..	Do. ..	1—47.
172	5A	Do. ..	1—46.
	..	Do. ..	1—37/2.
173	5A	Do. ..	1—11.
	..	Do. ..	1—17.
	..	Do. ..	1—13.
	..	Do. ..	1—9.
	..	Do. ..	1—15.
	..	Do. ..	1—17.
174	5A	Thillai Nagar	1—10.
	..	Do. ..	1—12/53.
	..	Do. ..	1—18/3.
	..	Do. ..	1—26/1.
175	5A	Do. ..	1—11.
	..	Do. ..	1—9.
	..	Do. ..	1—5.
	..	Do. ..	1—29.
	..	Western Extention	1—22.
176	5A	N.E.E. Extention	1—9.
177	..	Do. ..	10—18.
178	6	Fort Station Road	1—49.
	..	Vanapattarai	1—59 B.

E. B. Number. (1)	House Numbering Block Number. (2)	Name of street. (3)	Door Numbers included in the Enumerator's Block. (4)
		XVIII. TIRUCHIRAPALLI CITY (M)—*cont.*	
179	6	Vanapattarai	60—114.
180	6	Kaliammon Koil street	1—30/10.
181	6	Chinthamani Bazaar	1—49.
181	6	Do.	50—72.
182	6	Gori Mettu street	1—24/6 A. 1 C/1—66.
183	6	Drawpathiammon Koil street	1—21 A.
	..	Odathurai Road	1—34/24.
	..	Do.	4—7 G.
184	6	Karur Road	1—22.
185	6	Do. ..	23—48.
186	6	Mela Chinthamani Nadu street	1—46.
187	6	Mela Chinthamani Kosa Mettu street ..	1—32 A.
	..	Do. ..	33—40 F.
	..	Kosa Mettu Para street	Nil.
	..	Chinthamani Madlam Kollai Agraharam ..	1—29.
188	6	Mela Chinthamani Subramanisamy Koil street.	1—11 C.
	..	Do. ..	12—22 K.
189	6	Mela Chinthamani Agraharam	1—40/6.
190	6	Chinthamani Kosa Mettu Para street ..	1—16.
191	6	Chinthamani Pusari street	1—24 J/7 A.
192	6	Do. ..	25—39 F.
	..	Do. ..	40—65.
193	6	Anthoniyar Koil street	1—52 C.
194	..	Do. ..	53—161 D.
195	..	Do. ..	162—190 A.
196	..	Chinthamani Pudu street	1—30 B/1.
		Do. ..	31—39 H 3.
197	..	Chettiar street	1—59.
198	..	Do. ..	1—103.
199	..	Venice street	1—114.
200	13	Madhura Road	E1—40 W 50—114.
201	..	Madura Road	E 41—49L/5.
	..	Arasamara street	1—23/7.

E. B. Number. (1)	House Numbering Block Number. (2)	Name of street. (3)	Door numbers included in the Enumerator's Block. (4)
		XVIII. TIRUCHIRAPALLI CITY (M)—*cont.*	
202	..	Mela Pudur Road	1—27.
203	..	Do. ..	96—117.
204	..	Manikkapuram	1—24.
	..	Do. ..	25—39 C.
	..	Ramakrishna Nagar (Iluppur Road) ..	1—53 A.
205	..	Iluppur Road	
	..	Chettyar stores. ..	1—24.
206	13	Do. ..	25—61/2.
207	..	Do. ..	62—1—64/H 3.
208	..	Iluppur Chettyar Stores	65—24 C.
	..	*Do.* ..	250—277 A.
209	..	Railway Station	
		Railway Colony	
		Kallu Kazhi Quos.	
210	..	Do. ..	295 A—346 D.
		Do.	347 A—389 B.
211	..	Government Police Line	1—41.
212	..	Malabar Special Police Line	1—75 C, HC 1—HC—6 41/1—43/2.
213	...	Crowford	1—36.
214	7	Sanjeeva Rao Lane	XI—XII.
		Golla Vadrya street.	1—23.
	..	Golla Vaduga street	1—9.
215	..	Tanjoor Tank street	1—27 A.
	...	Mariappa Mudali street	1—18.
216	..	E.R. Board East	1—12.
	..	E.R. Board West	12—47 C.
217	7	E. B. Road East	13—38.
	...	E. B. Road West	1—11.
218	...	Sekkadi Lane	1—19 B/2.
	...	Karikadai Lane	1—13 B.
	...	Piddarai Koil Lane	1—29 B.
	...	Napolam Lane	1—12/3.
219	..	Chinnakadai street	E 1—16.
	..	East Andhar street	1—37.

E. B. Number. (1)	House Numbering Block Number. (2)	Name of street. (3)	Door Numbers included in the Enumerator's Block. (4)
		XVIII. TIRUCHIRAPALLI CITY (M)—*cont.*	
220	..	North Andhar street	1—64.
221	..	Do. ..	65—113.
222	..	Sankilikonar Lane	1—11.
	..	Thiyagaraj Road	1—24.
223	..	Do. ..	25—53.
	...	Do. ..	7—16.
224	..	Paradi street	1—6.
225	...	Do. ..	7—16.
	..	Town Station Road	1—2/8.
226	..	Do. ..	2/9—24 C/26.
227	..	Do. ..	24C—24 F.
228	...	Do. ..	26/1 A 16. 24 F—35.
	...	Do. ..	37—47/16.
	...	Railway Quarters	1—19.
229	..	Devadanam Road	1—18.
230	...	Do. ..	19—50/1.
231	..	Sankaram Pillai Chettiram Road	1—1/92.
	...	Do. ..	3/1—3/42.
232	...	Do. ..	4—16/9.
233	...	Do. ..	16/11—25/6.
234	...	Do. ..	25/7—35 A/7.
235	...	Do. ..	35 A—58A.
236	..	Devadanam Palla street	18—3. 1—10.
237	..	Do. ..	11—41.
238	..	Kaveri Road East	1—55.
	..	Kaveri Road West	1—8/2.
239	8	Mahavidwan Meenakshisundaram Pillai street.	1—69.
	..	Rocket Fort Mela Veethi	1—28.
240	..	North street	1—45.
241	..	Do. ..	46—86.
242	..	Do. ..	87—140 /B.
243	..	Rock Fort Keela Veethi	1—30 A.
		Nainar Koil Lane	1—30 A.

(1) E. B. Number.	(2) House Numbering Block Number.	(3) Name of street.	(4) Door Numbers included in the Enumerator's Block.
		XVIII. TIRUCHIRAPALLI CITY (M)—*cont.*	
	..	Arasamara Koil street	1—26 E.
	..	Sarukkaparai	1—16½B.
244	..	Kattiparai Lane	1—16.
245	..	Thayumanavar Lane	1—42/5.
	..	Santhi Veerapan Koil street	1—30/3.
246	..	Vasantharaja Pillai street	1—38/2.
247	..	Do.	39—98.
248	..	Andar street (South row).	1—76.
249	..	Do.	77—104.
250	..	Pudu street	1—34.
	..	Thiyagaraja Pillai street	1—15.
	..	Pudupadi Lane	1—13.
251	..	Pandadimal Lane	1—22/1.
252	..	Mudaliar Lane	1—25/1.
	..	Pandian Pillai Lane	1—31.
253	..	Nandi Koil street East Row	11 A—32.
254	..	Nethaji Bose Road	33—123.
	..	Gollamattu street	1—39 A.
255	..	Gadigana Lane	1—15.
	..	Do.	16—38 B.
256	..	Chinnakadai street	1—71.
	..	W.B. Road (West)	146—199.
257	9	W.B. Road (East)	1—42.
	..	W.B. Road (West)	139—145.
258	..	W.B. Road (East)	43—77.
	..	W.B. Road (West)	122—138.
259	..	W. B. Road (East)	78—121.
	..	N.S.C. Bose Road	1—32 C.
260	9	Double Mall street	1—43 A.
261	..	Single Mall street	1—17.
	..	Big Bazaar (West)	514—556/3.
262	..	Big Bazaar (Eats)	1—55.
	..	Big Bazaar (West)	389—435.

E. B. Number. (1)	House Numbering Block Number. (2)	Name of street. (3)	Door Numbers included in the Enumerator's Block. (4)
		XVIII. TIRUCHIRAPALLI CITY (M)—*cont.*	
263	..	Big Bazaar (East)	135—171.
264	..	Big Bazaar street (East)	172—265.
265	:	Big Bazaar (West)	436—513.
266	..	Do. ..	(E) 56—134.
267	..	Big Chouck	1—52.
268	..	Singaratope	3—42 A.
269	..	Do. ..	44A—80H
270	..	Chinnakadai street (West)	1—47 A/2.
	..	Pugalia Py. street	1—28/3.
271	..	Sugadoss Mandy street	1—15.
272	..	Arali Tank street	1—13/5.
273	..	Do. ..	J4 A—32 J.
274	..	Nadu Arali Tank street	1—19 B.
275	..	Chinna Chouck	1—25 A.
276	..	Do. ..	26—45/3/24.
	..	Sarayapattarai street	1—9.
	..	Maligai street	1—7 A.
277	..	Kilader street	1—17.
278	..	Do. ..	18—48.
279	..	Do. ..	49—98.
280	..	Nadu Saniyan Tank street ..	1—26.
	..	Babu Road East	1—11.
281	..	Do. ..	39—51.
282	..	Babu Road	12—38.
283	..	Swankara street	1—27.
	..	Nadu Swankara street	1—26/A 4.
284	..	Nadu Allimal street	1—90 B.
285	..	Allimal street	1—48.
286	9	Vallimal street	1—15.
	..	Kasia Pillai street	1—17.
287	..	Kasia Pillai street No. 4	1—13.
288	..	Kalla street	1—65 C.
	..	Do.	66—115.

E. B. Number. (1)	House Numbering Block Number. (2)	Name of street. (3)	Door Numbers included in the Enumerator's Block. (4)
		XVIII. TIRUCHIRAPALLI CITY (M)—*cont.*	
289	..	Kalla street	116—133.
	..	Thippiran Thotti street	1—40/2.
290	..	Do. ..	41—59/7.
291	..	Pillukkara street	1—20.
	..	E.B. Road East	1—11.
292	..	E.B. Road West	103—176.
	..	E.B. Road East	12—23.
293	..	E.B. Road West	79—102/4.
	..	E.B. Road East	24—34.
294	..	E.B. Road West	43—78.
295	..	E.B. Road East	35—42.
296	..	Sathyamurthy Nagar	1—95 B.
297	..	Do. ..	96—134.
	..	Do. ..	135—213.
	..	Do. ..	X 1—30.
298	..	Do. ..	X 1—8.
	..	Varadaraja Perumal Koil street	1—15/1.
299	.	Magdoom Alikkan street	1—18.
		Malli Sahib Street ..	1—37
300	.	Muthulagu Pillai street	1—19 B.
	.	Do. ..	20—51.
301	.	Nadu Muthalagu Pillai street	1—15.
	.	Kosaikadai Lane	1—42 X.
302	.	Mappillai Naicken Tank street	1—19.
303	.	Do. ..	20—62/1.
304	.	Nadu Karai Kadai Lane	1—12/5.
	.	Beerangi Tank street	1—16.
305	.	Beerangi Tank street	44—47/2.
306	..	Do. ..	17—43.
307	..	Soundarapandian Pillai Lane	1—31 E.
308		Do.	32—67/5.
309	9	Chunnambukkara street	1—61.
310	..	Do. ..	62—88 A/2.
311	..	Kasi Palayam	1—47.
	..	Do. ..	48—76/1.

E.B. Number. (1)	House Numbering Block Number. (2)	Name of Street. (3)	Door Numbers included in the Enumerator's Block. (4)
		XVIII. TIRUCHIRAPALLI CITY (M)—*contd.*	
312		Bandogana street	1—28 A.
313		Vellavetrilikari street	1—57.
		Do. ..	58/1—97/18.
314		South Chunnambukkara street	1—16 C.
315		Do. ..	17—31/1.
316		Boologanathursami Koil street	1—31L
		Do. ..	32—61.
317		Udayar Koil street	1—4/2.
		Chinna Sowrashtra street	1—47A/2.
318		Neethakkara street	1—9 B.
		Do. ..	10—14/2.
319		North Rani street	1—21.
		East Rani street	1—19 A.
320		Maniakara street	1—26/2.
		Indu Maruthuvar street	1—41/4.
321		Rani street	1—17, 18—55/2.
322		Kollavaduga street	1—21.
		North Sowrashtra street	1—20/3.
		East Sowrashtra street	1—17.
323		Big Sowrashtra street	1—32 A.
324		Do. ..	33—71.
325		Do. ..	72—115 D.
		Do. ..	116—135 A.
326		South Sowrashtra street	1—35/3.
		Vathiyar Lane	1—6/2.
327		Gopala Krishna Pillai Lane	1—22/2.
328		Mannar Pillai street	1—23 E.
329		Do. ..	24—63.
329		Krishnan Koil Lane	1—16.
330		Luskar street	1—32.
331		Mohammed Ali Jinha street	1—58.
332		Elanjan Mariamman Koil street	1—58 A
		Manimandapam Salai	1—17.
333		Do. ..	32—57.

E. B. Number. (1)	House Numbering Block Number. (2)	Number of Street. (3)	Door Numbers included in the Enumerator's Block. (4)
		XVIII. TIRUCHIRAPALLI CITY (M)—*contd.*	
334	9	Manimandapam Salai	18—31.
335		Tailor street	1—49.
		South Tailor street	1—19 D.
336		Neppettai street	Nil.
337		Boulward Tailor street	1—15 A.
		Do. ..	16—35.
		Nadu Tailor street	1—19/3.
338		North Tailor street	1—41 A/2.
339		Rangasamy Chettiyar street	1—78/17 C.
		Narasimalu Naidu street	1—49.
340		Begum Pallivasal	1—18/2.
		Valayalkara street	1—74.
		Nadu Valayalkara street	1—35.
341		Nadu Valayalkara Street	1—4B.
341		Big Kammala Street	1—21D
342		Do.	22—110
343		Do.	111—181
344		Chinna Kammala Street	1—58/1
345		Do.	59—94/3
346		Big Chetty Street	1—56
347		Do.	57—100
348		Chinna Chetty Street	1—63/1
		Do.	64—97H
349		Jaflarsa Bazaar Street	1—27C
350		Do.	28/1—89
		Angalamman Koil Street	1—18/E
		Sannathi Veerappan Koil Street	1/1—11/2
351		Krishnan Koil Lane	1—26A
352		Nadu Gujili Street	21—69
		Do.	1—20
353		Do.	72—88
4		Sundaradoss Tank Street	1—27B
		Gori Tank	1—27

E. B. Number. (1)	House Numbering Block Number. (2)	Number of Street. (3)	Door Numbers included in the Enumerator's Block. (4)
		XVIII· TIRUCHIRAPALLI CITY (M)—*cont.*	
355	9	North Sayakara Lane	1—38
		Keela Sayakara Lane	1—35
356		Gurunathan Pillai Street	1—15/3
357		Samaspiran Street	1—39A
358		Do.	40—43B/35
		Do.	44—85C
359		Do.	86—94
		Subramaniasamy Koil Street	1—17B
		Tawkar Lane	1—15D
360		Tawkar Chathiram Lane	1—15A
361		North Gujili Street	1—18/1
		Madurai Road (West)	1—5/19
362		Do.	6—6/79A
363		Do.	6—80—7D/1
364		Do.	8A—47
365		Do.	106—111
		Ibrahim Park Road	1—11
		Chan Bazaar	1—5A
366		Valluvar Street	1—58/1
367		Do.	59—100/2
368		Jalal Kudri Street	1—34
369		Nathershar Pallivasal	1—24
370		Do.	25—45B
371		Do.	46—51D
372		Do.	52A—81/2
373		Jalal Pakk Street	1—16/2
374		Do.	16/3—19
375		Old Goodshed Road	1—7F
376	10	Krishnapuram Mohammadia Street	1—48A
377		Krishnapuram Nadu Steet	1/1—27A/1
		Do.	28—45/6
378		Krishnapuram Road	1—10K
379		Krishnapuram Road	11—40A/14

E. B. Number. (1)	House Numbering Block Number. (2)	Number of Street. (3)	Door Numbers included in the Enumerator's Block. (4)
		XVIII. TIRUCHIRAPALLI CITY (M)—*cont.*	
380	10	Krishnapuram Road	40A—41E
		Do.	42—55A/15
381		Dharanallore Bazaar	1—11B/5
382		Do.	12—27A/2
383		Dharanallore North Street	1—30A/9
384		Do.	30A—31B
			10—29
385		Do.	32—60
386		Do.	61—86/B/6
387		Do.	87—95/32
388		Dharanallur Agraharam	1—9/C12
389		Dharanallur Agraharam South Street ..	1—34/49
		Do.	35—46C
390		Dharanallur East Street	1—7/5
391		Do.	8—15F
		Do.	16—32B
392		Dharanallur Palla Street	1—7/15
393		Dharanallur Pudu Street	1—45
394		Alaganathapuram	1—27
		Alaganathapuram Ist Street	1—22/7
395		Alaganathapuram IInd Street	1—26/2
		Alaganathapuram IIIrd Street	1—43
396		Alaganathapuram IVth Street	1—33A
		Alaganathapuram Vth Street	1—21/4
397		Veeramangalam	1—21B
398		Do.	22—46A
		Do.	47/1—/67/2
399		Poonthottam	1—11D
400		Do.	12—28/8
401		Do.	28/9—31A
402		Do.	32—47
403		Kamaraj Nagar	1—114
404		Do.	115—204B

E. B. Number. (1)	House Numbering Block Number. (2)	Number of Street. (3)	Door Numbers included in the Enumerator's Block. (4)
		XVIII. TIRUCHIRAPALLI CITY (M)—*cont.*	
405	10	Kamaraj Nagar	205—284
406		Kalmandai	1—64/1
407	11	Tanjore Road, New Row	1—29
		Tanjore Road, South Row	61 end.
408		Tanjore Road 60 to Eastern Row end. Southern Row 30 to Row end. Northern	
409		Eda Street Road	1—63/60
410		Do.	63/67—92A
411		Pillai managar	1—85
412		Do.	87—192
413		Do.	193—234
414		Orukkattanmalai Road	1—19C
415		Do.	20—38H/1
416		Do.	39—78
417		Rambakkara Street	1—35A
		Orukkattanmalai Road	1—24/6
418		Valluvar Street	1—8/3
419		Periaya Palayam	1—38
420		Chinna Odda Street	1—26B
421		Do.	26—46H
		Do.	47—55/4
422		Varaganèri Muslim Street	1—19/4
423		Do. — — ..	20—48B
424		Do. — — ..	49—97/5B
		Do. — — ..	98—116
425		Varaganeri Mariamman Koil Street	1—18A
		Mamundisami Koil Street — — —	1—74(2)
426		Ananthapuram Pudu Street — — ..	1—19A
427		Do. — — ..	20—66 and 67
		Varaganeri Mettu Street —	1—23A
		Do. — — ..	24—81
		Varaganeri Mariamman Koil Street	1—29
428		Varaganeri Mariamman Koil Street (East Row)	1—6
		Savariyar Koil Street	1—20

E.B. Number. (1)	House Numbering Block Number. (2)	Name of Street. (3)	Door Numbers included in the Enumerator's Block. (4)
		XVIII. TIRUCHIRAPALLI CITY (M)—cont.	
429	11	Varaganeri Bazaar	1—69C1
		Anthonier Koil Street	1—33
430		Varaganeri Ist Street	1—25H
		Do.	26—71/3
431		Varaganeri Nadu Street	1—30
432		Do.	31B—112
433		Varaganeri Agraharam	1—52/2
434		Do.	53—86/2
435		Varaganeri North Pillaiar Koil Street ..	1—53
436		Do.	54—80A
437		Do.	81—136
438		Varaganeri South Pillaiar Koil Street ..	1—33J
439		Do.	34—75
		Varaganeri Kuzamied	1—7F
440		Periyar Nagar	1—18G
441		Do.	19—35
		Thayamanapuram	1—11
		Nithiyandapuram South Street	1—30
442		Nithiyandapuram East Street	1—32D
		Nadu Street	1—32B
443		Nadu Street North	1—17
		Nadu Street East Street	1—56
444		Anandapuram Keela Street	1—4A
445	12	Kaja Mahadeen Street	1—59B
446		Old Mylamchandai	1—52A
447		Palakkarai Road	1—249
		Mylamchandai	1—81/2
448		Durgaiammon Koil Street	1—28
449		Kannian Pallivasal	1—39
		Do.	40—59A
450		Alwarthopu Street	1—20
451		Do.	21—55/2
452		Ambarsa Pallivasal	1—69
453		Jail Street	1—56C

E.B. Number. (1)	House Numbering Block Number. (2)	Name of Street. (3)	Door Numbers included in the Enumerator's Block. (4)
		XVIII. TIRUCHIRAPALLI CITY (M)—contd.	
454	12	Jail Street	57—103
455		Do.	104—141C
456		Do.	142—175/7
457		Do.	176—180/34
458		Do.	181—191
459		Eda Street	1—29 (E)
		Do.	115—118 (W)
460		Hirudayapuram West Street	1—44A
		Hirudayapuram Sannadi Street	1—55
461		Hirudhayapuram North Street	1—15/5
462		Hirudayapuram East Nadu Street	1—16
		Do.	1—45
463		Hirudayapuram Eda Street	1—19/1
		Hirudayapuram Topu Street	1—28
464		Bajanai Kocdam Street	1—59
465		Kannian Mettu Street	1—79
		Keelakkallukara Street	1—33
		Padayachi South Street	46—46
466		Padayachi North Row	1—10
		Keelapadayachi Street	1—53
467		Padayachi North Row	11—43D
		East Neikara Street	1—43
468		Nadu Neikara Street	1—48
469		Keela Padayachi Street	54/2—119
470		Do.	120—166
471		Do.	167—212/4
		Kajapet Road	1—9/3b
		Kajapet Pensioner Street	1—19
472		Kajapet Bazaar Street (North Row) ..	1—25A
		Do.	26—30B
473		Kajapettai Street	1—18 A/2
474		Kajapettai Sakkiliar Street	19—44/1B
		Do.	45—57A/18

E.B. Number. (1)	House Numbering Block Number. (2)	Name of Street. (3)	Door Numbers included in the Enumerator's Block. (4)
		XVIII. TIRUCHIRAPALLI CITY (M)—*cont.*	
475	12	Sarkarpalayam Eda Street	1—35A
476		Sarayakarapalayam Eda Street	1—83
477		Kajapattai Chakkiliar Street	1—18/4
		Do.	19—47H/1
478		Kajapettai Palla Street	1—72A
479		Railway Thotti Colony	1—67/3
480		Railway Bells Ground	1—125B
481		Keelapadur Street	1—20
482		Do.	21—41A/3
483		Do.	42—73A
484		Keelapudur Road	1—31A/34
485		Do	32—48/5
486		Do.	49—98/1
487		Mallipuram	1—27
		Do.	28—33/B22
488		Mallipuram Thottam	1—21/3
489		Do.	22—54
		Do.	55—61/9
		Arulandapuram	1—22D
490		Do.	23—25/4
491		Dharmanathapuram Chakkiliar Street ..	1—76
		Do. ..	77/1—108/A1
492		Sekkadai Street	1—32
		Michael Street	1—48
		Pettukara Street	1—26A
		Pettukara Street South	1—5
493		Koil Street	1—34/6
		Do.	35—70
494		Manjanakara Street	1—28/3
		Do.	29—42
495		Attukkara Street	1—43/4
496		Do.	44—86/5
497		Do.	87—120
		South West Yadava Street	1—33

E.B. Number.	House Numbering Block Number.	Name of Street.	Door Numbers included in the Enumerator's Block.
(1)	(2)	(3)	(4)
		XVIII. TIRUCHIRAPALLI CITY (M)—*contd.*	
498	..	North West Yadava Street	1—31/1
499	..	Senkulam Scavangers Colony	1—18 Blocks.
500	..	Do.	19—37 Blocks
501	..	Do.	38—57 Blocks
		Do.	92—95
		Do.	162—165
		Do.	227—228
502	..	Thiyaki Arunachala Naikar	1—34
		South Kollakara Street	1—24
503	12	North Kollakara Street	1—49/5
		Anthoniar Koil Street	1—15
504	..	Thulukamettu Street	1—16/3
505	..	Parupukkara Street	1—54/3
		Do, ...	55—66
	..	Vaikolmettu Street	1—23/8
506	..	Paruppukkara Mettu Street	1—27/2
		Arokia Madha Koil Street	1—13
507	..	Savariyar Koil Stroet	1—22/2
		Keber Road	1—45/E
508	..	Udayan Thottam	1—37/24
		Do.	38—45
		North Doublemall Pillayar Koil Street ..	1—28A
509	..	South Doublemall Pillayar Koil Street ..	1—22A
		Sowriyar Street	1—16/3
510	..	Sebastiar Palayam	1—5C
511	..	Santhiayagappar Palayam	1—16G/3
512	..	Kemps Town	1—40
513	..	Pudukottai Road	1—17C/58
		Do.	18—24A/3
514	..	Pudukkottai Road Mudupatti	1—23M
515	..	Do.	29—39B/1
		Do.	40—42/J
516	..	Mudaliar Chatram	1—20A/8

E.B. Number. (1)	House Numbering Block Number. (2)	Name of Street. (3)	Door Numbers included in the Enumerator's Block. (4)
		XVIII. TIRUCHIRAPALLI CITY (M)—*cont.*	
517	12	Mudaliar Chatram	21—59/9
518		Do.	60—126/8
519		Do.	127—160A/3
		Do.	161—185/3
520		Aliyar Palayam	1—9A/4
521		Do.	10—47A/2
		Do.	48—65/5
522		Poonthottam	1—27
523		Palakkarai Bazaar	1—67/4
524		Do.	68—120
525		Do.	121—177/C
526		Duraisamypuram	1—19B/1
527		Do.	20—37
528		Do.	38—53A
529	3	Allidurai Road .. .. Rudana Nagar.	1—58/9
530		Ramalinga Nagar	1—21
		Rajarathinam	1—32
		Pillai Street	1—8
			1—15
			1—8
			1—2
			1—4
			1—3
531	4 ..	Kajalhope Street (complete Hijdhayath Nagar.)	91/86—91/117
532	5	Housing Unit Salai Road	A1—J6
533		Do.	K1—T6
534	5	Do.	V1—218
			AA1—DD6
535	5A	South N.E.E. Extension	1—9
		North N.E.E. Extension	1—20
536	13	Sankulam Housing Unit	A1—D18
537		Do.	E1—H18
538		Do.	K1—N6

E.B Number (1)	House Numbering Block Number (2)	Name of street (3)	Door Numbers included in the Enumerator's Block. (4)
		XVIII. TIRUCHIRAPALLI CITY (M)—*cont*	
538	13	Sankulam Housing Unit	O1—P6
539		Do.	Q1—V18
		Do.	W1—Y18
540		Do.	AA1—CC6
			DD1—EE6
541		Kajamalai Housing Unit	1—1—9—6
542		Do.	10—1—15—6
543		Kajamalai Housing Unit	16—1—26—6
544		Do.	27—1—30—24
		Railway Station	347A
		Railway Colony Kallukuzhi	389B
545		P. & T. Colony, Kajamalai Colony	1—17
546		Railway Quarters, Kajamalai Road	393A—400P
547	9	Near P. & T. Madurai Road West	48—49
548		Near P. & T. Madurai Road East	102A—105B
549	12	Eda Street West	30—114
550	1	Ponnagar Colony Tindukal Road.	1—108
551		Do.	109—217
552	2	Convent Road	Nil.
553	6	St. Joseph College Road	1—8
554		Nandikoil	1—9A
555	14	Army	..
556		Do.	..

E.B. Number. (1)	House Numbering Block Number. (2)	Name of Street. (3)	Door Numbers included in the Enumerator's Block. (4)
		XIX. SRIRANGAM (M).	
1	1	Manalmedu Kavalkara Street	1—20A
		Manalmedu Kalla Street	1—22
		Mellur East Street	4A—88A
2	1	Mellur West Street	1—105
3	1	Mellur Sembadavar Street	1—17
		Mellur Harijan Street No. 1	18—93
		Mellur Harijan Street No. 2	1—16 & 94
4	2	Andavan Asharamam Theppakulam Nedun-Theru.	1—8/6, 1—87/2
		Mellur East Street	1—48 89—92/12
5	2	Coleroon Road	35—60
		Mellur Road	1—17
6	2	Do.	18—25
		Theppakulam 1st Street	1—46
		Salai Road	..
7	3	Teppakulam 2nd Street	1—58
		Theppakulam 3rd Street	1—19
		Theppakulam South Bank	1—33/5
8	3	Night Soil Depot Road	1—86
9	3	Do.	87—147
		Raghaventrapuram 1st Street	1—5A
		Raghaventrapuram 2nd Street	1—23
		Salai Road (Southern half)	1—12
10	4	West Adayavalanjan Street	1—39
11	4	Do.	40—88
12	4	Do.	89—133
		West Gate	1—11G
13	5	West Chitra Street	1—66 & 169—216
14	5	Do.	67—138
15	5	Do.	139—168
		Do.	26—64
16	6	Damodarakrishnan Koil Street	193A & B
		West Uthra Street	65—103
		South Gate Bazaar Street	55—68
		Coleroon Road	

E.B. Number. (1)	House Numbering Block Number. (2)	Name of Street. (3)	Door Numbers included in the Enumerator's Block. (4)
		XIX. SRIRANGAM (M)—*cont.*	
17	6	North Chitra Street	104—127
		Do.	128—152
18	6	East Chitra Street	153—215
		South Chitra Street	216—234A & 237
19	6	South Chitra Street	1—25 & 235—236
20	7	Damodarakrishnan Koil Street	1—13A & 190—193
		East Adayavalanjan Street	197—238-4
		South Gate Bazaar Street	34—54 & 69—89
		Coleroon Road	1—13 & 86—97
21	7	North Chitra Street	41—148
22	7	Do.	1—40A & 149—179
23	7	East Cihtra Street	1—117
24	7	Do.	117A—210
25	7	South Chtira Street	1—45 & 120—162
26	7	Do.	46—119
27	8	North Adayavalanjan Street	1—59
28	8	Do.	60—161
29	8	East Adayavalanjan Street	1—49 & 250—252/1
		Coleroon Road	14—34 & 61—85
30	9	Damodarakrishnan Koil Street	77—94 & 115—118
		Panjakarai Railway line West Nelson Road	1—21
		Sukravaratope Road	1—10/20
31	9	Drainage Street	1—40
		High School East Street	1—31
		Kanniappan Street	95—109A
32	9	Do.	109B—114F
		Keeraikara Street	118A—168A
33	10	Dhamodharankrishnan Koil Street	14—20 73—76 & 169—189A
		East Adayavalanjan Street	50—81
34	10	Do.	84—160
35	10	Do.	161—196A and 238A—249—34

E.B. Number.	House Numbering Block Number.	Name of Street.	Door Numbers included in the Enumerator's Block.
(1)	(2)	(3)	(4)
		XIX. SRIRANGAM (M)—*cont.*	
36	..	Bagavadhiamman Koil Street	21—72A
	10	Singar Koil Street	1—17 & 113—118
	10	Mettu Street	1—68
37	11	North Devi Street	19/B—114/4
		Kanda Street	43—68
38	11	Railway Station Road	1—44
39	11	Do.	45—76
		Singar Koil Street	18—27 32B—42 87—90A2
		S. D. Thangian Street	1—5A
40	12	A. Manickampillai Street	89—148B
41	12	Do.	149—183
		Saradha Street	122—165
42	12	Do.	166—236
43	12	Do.	237—297
44	13	V.O.C. Street	1—62D
45	13	Do.	63—88
		Thiruvalluvar Street	1—44
		Do.	45—121 1—332
46	13	South Gate Bazaar Street	90—117A
47	14	Amma Mandabam Road	59E—89/23
48	14	Srirangam Extension 1st Street	1—52
49	14	Srirangam Extension 2nd Street	1—30
		Srirangam Extension 3rd Street	1—17
50	14	Srirangam Extension 4th Street	1—17
		Raghavandrapuram IIIrd Street	24—43
51	15	Kandiaya Pillai Road	1—10
	15	Gandhi Road	1—13 & 98B—113
52	15	Srinivachari Road	1—7
		V. R. Ramasamy Reddiar Street	1—6
		Thatham Road	1—9
		S.V. Chari Street	1—6—1F
		South Devi Street	1—11

E.B. Number. (1)	House Numbering Block Number. (2)	Name of Street. (3)	Door Numbers included in the Enumerator's Block. (4)
		XIX. SRIRANGAM (M)— *cont.*	
53	..	Varadachari Street	1—11D
		Rajaji Street	1—28
54	15	Dr. Subramaniam Street	1—5
		Sastri Road	14
		V. S. Soundarajan Ayyangar Street	1—4
		E. V. Srinivasachari Road	1—32
		Ranganathapuram	1—5
55	16	Ammamandabam Road	21—59E3 89—24—118
56	16	Gandhi Road	31A—3 97—98C
		Srinivasanagar Ist Street	1—10D
		Srinivasanagar IInd Street	1—15
		Srinivasanagar IV Street	1—18
57	16	Srinivasanagar IV Street	1—17
		Srinivasanagar V Street	1—22A
		Sathiyamoorthy Street	1—8
58	16	Nethaji Street	1—16
	16	Subramaniapuram Road	1—31D
		Nehru Road	1—5A
59	17	Amma Mandapam Road	1—20 & 119—140
60	17	Geethapuram	1—85/24
61	17	Amma Mandabam (Ext) 6th Street	1—11
		Amma Mandabam Vth Street	1—1/15 2—5A
		Amma Mandabam 4th Street	1—5
		Amma Mandabam IIIrd Street	1—6
		Amma Mandabam IInd Street	1—3B
62	18	Amma Mandabam Ist Street	1—40
63	18	Approach Road	1—7C
		Veersawaran Harijan Street	1—10
		Chinnaiya Pillai Thope	1—16
		Vereswaran West Street	1—75A
64	18	Vereswaran East Street	1—58F
65	18	Mambalam Salai Road	1—16

E.B. Numbers. (1)	House Numbering Block Number. (2)	Name of Street. (3)	Door Numbers included in the Enumerator's Block. (4)
		XIX. SRIRANGAM (M)—*cont.*	
66	19	Nelson Road	40B—46/32
67	19	Gandhi Road	32—39
68	19	Do.	47—96/1
		Ongarasami Maniakkara thope	1—9
69	20	Railway B. Class North Street	1—29B
		Panchakkarai	..
		Srirangam Harijan Street No. 2	1—60
70	20	Singar Koil Street	28—32A
		Srirangan Harijan Street No. 1	61—92 & 94—114
		Burial Ground Road	1—13
70	20	Slaughter House Road	1—4—3
71	20	Railway Line East Nelson Road	93A—93B/5
		Railway B. Class South Street	1—7
		Vellithirumuthan Samudayam	1—19
		Samudayam Harijan Street	1—48
72	20	Narian Street	1—46—3
73	21	Trunk Road	44—71
		West Vibuthi Prakaram	33—33/8
		North Prakaram	1—20
74	21	North U.L. Street	1—75/5
75	21	Do.	75/6—18
		West U.L. Street	1—26A
76	22	South U.L. Street	52A—142
77		West Vibuthi Prakaram	1—45/4
		Iyer Street	26—52
78	22	Kondayampettai Vella Street	1—71
		Kondayampettai Oddai Street	1—78
79	23	Trunk Road	4—43 & 72—101
		Sannathi Street	1—12
80	23	Dr. Alagappa Street	1—30B
		Bharathi Street	1—16
81	23	Do	17—52
		Vasudevan Street	1—12

E. B. Number. (1)	House Numbering Block Number. (2)	Name of Street (3)	Door Numbers included in the Enumerator's Block. (4)
		XIX. SRIRANGAM (M)—*cont.*	
82	24	Trunk Road	1—3
		Ramasamy Asariyar Tope	101/1—101/37
	24	Thambiran Street	1—32/3
83	24	Kondiampet Vellalar Street	2—28B & 54—70
84	24	Kondiampet Agraharam	1—43/A1
85	24	Do.	43B—87B
		Kumbakonakarai Thimmarayasamu Eda Street.	1—33
		Vellikilamali Salai	34—37
		Thathachariyar Tope	1—2
86	25	Kondiyampet Eda Street	122—136
		Kondiyampet North Street	1—80
87	25	Iyyan Vetti	1—8
		Kondiampet East Street	29—53
		Kondiampet South Street	1—31
88	25	Do.	32—121
89	26	South N.L. Street	1—25A & 142—154
		East U.L. Street	3—31/C1
		East Vibuthi Prakaram	1—36
90	26	Thiruvannanallur North Street	34B—45 & 104—109
		Thiruvannanallur West Street	1—34A & 110—129
		Kumbakonakarai	Nil.
	26	Thiruvannanallur East Street	46—64A & 80—103
91	26	Tiruvannanallur South Street	64B—79
		Tiruvannanallur Harijan Street No. 2 ..	1—30
		Tiruvannanallur Harijan Street No. 1 ..	1—86
92	26	Malligaipuram	1—31
		Thimmara Samudram Harijan Street ..	1—129
93	26	Kondiampet Harijan Street	1—107
94	26	Do.	108—206

E. B. Numbers. (1)	House Numbering Block Number. (2)	Name of Street. (3)	Door Numbers included in the Enumerators Block. (4)
		XX. PIRATTIYUR (P).	
315	1	North Street	1—39
		Nadu Street	1—33
		Para Street	1—18
316	5		1—14
			1—32
			1—19
			1—22
			1—69
317	2	Palla Street	1—73
		South Street	1—32
		Main Road	1—14
		E.B. Station	1—7
			1—18
318	3	Ranjee Nagar	1—48
		Panju Mill Colony	1—60
319	3	Do.	61—186
320	4	Ranjee Nagar Colony	1—4
		Subramaniasamy Koil Street	1—11
		Mariamman Koil Street	1—20
		Pudupalla Street	1—14
321	11	New Harijan 2nd Street	1—35
		Aruthaiyar Mela Street	1—15
		Aruthaiyar Nadu Street	1—19
		Aruthaiyar East Street	1—17
		Ajuthaiyar South Street	1—20
		Sundaram Pillai Colony	1—7
		Edamalaipatti Keelavadakku Street ..	1—45
322	8	Old School Street	1—30
		Nallathanni Keni Street	1—95
323	8	Mettu Street	1—54
		South Mettu Street	1—35
324	6	Pillaiyar Koil Street	72—110
		Kalliamman Street	1—77
		Kalpattarai Street	1—44

E. B. Number. (1)	House Numbering Block Number. (2)	Name of Street. (3)	Door Numbers included in the Enumerator's Block. (4)
		XX. PIRATTIYUR (P)—*cont.*	
325	7	Pillaiyar Koil Street	1—171.
		Main Road	192—228.
		Rahai shop Street	1—30.
		Edamalaipatti Keel Nadu Street	1—95.
		Edamalaipatti Mela Nadu Street	1—35.
		Edamalaipatti North Street	1—33.
327		Railway Quarters	1—8.
		Main Road	1—121.
328	10	Chinnapara Street	1—44 .
	10	Anthoniyar koil Street	1—[illegible].
		New Harjan Street	1—28.
		Co operative Store Street	1—32.
329	13	Edamalaipatti South Street	1—49.
		Edamalaipatti 2nd Street	1—46.
		Chokkalingapuram	1—26.
		Chettyia Pattipadugi Road	1—7.
		Kuttaimalai	1—34.
330	13	....	....
331	13	....	....
332	1	....	1—104.
333	2	....	1—18.
334	6	....	7—130.
335	7	....	131—205.
336	7	....	41—107
337	8	....	1—124.
338	3	....	1—82
339	3	....	....
340	3	....	126—190.
341	4	....	1—100.
342	5	....	101—178.
522	6	....	1—70
523	7	....	1—40.
524	3	....	....
525	5	....	1—75.

E. B. Number. (1)	House Numbering Block Number. (2)	Name of Street. (3)	Door Numbers included in the Enumerator's Block. (4)
		XXII. ALATHUR (P).	
343	1	Gandhi Street	1—71.
		....	1—20.
		Agraharam	121.
		....	1—86.
344	2	Ayyanar Street	1—37.
		Pandian 2nd Street	1—19.
		Mohamadiar Mayana 3rd Street	1—6.
		Maniammai 4th Street	1—55.
		Mariamman koil 5th Street	1—25.
345	2	Nadu 6th Street	1—14.
		Pumpset 7th Street	1—24.
		Mela 8th Street	1—37.
345	2	Pudu Street	1—25.
346	3	Kamaraj Road	56—65.
		Ramasamy Street	1—38.
		Post Office Street	1—59
		School Street	1—15.
		Murugesan Street	1—11.
347	3	Duraisamy Street	1—12.
		Annamalai Street	1—21.
		Deiveegan Street	1—19.
		Nadu Udayar Street	1—9.
348	4	Kamaraj Road	1—55.
		Anna Street	1—73.
349	4	Periyar Street	1—62.
		Vallathavasu Street	1—9.
		Thiru-Vi-Ka Thidal	1—13.
		Panchayat Street	1—13.
		Mayanakarai Road	1—10.
350	5	Pannirselvam Street	1—53.
		Nagammai Street	1—60.
351	5	Paramasivam Street	1—106.
352	5	Vaithiyarkulam	1—24.
353		Servicemen Colony	1—100.
		Do.	101—207.

E.B. Number. (1)	House Numbering Block Number. (2)	Name of Street. (3)	Door Numbers included in the Enumerator's Block. (4)
		XXII. ALATHUR (P)—*cont.*	
354	5	Thangeswari North Street	1—42 (a)
		Thangeswari Nadu Street	1—30
		Thangeswari South Street	1—25.
		Thangeswari Lane	1—16.
		Mela Street	1—16.
		Mela Keela Street	1—30.
355	5	....	1—13.
		....	1—28.
		Thamarai Kulam	1—85.
356	6	Velava	82—113.
		Alagiri	1—23.
		Kumar	1—36.
357	6	R. V. Road	1—146.
358	7	Kamaraj Road	66—84.
		Arul Jyothi Street	1—20.
		Thiruvengadam Street	1—87.
		Samynathan Street	1—68.
359	8	Anthoniyar koil Street	1—7.
		....	59—62.
		Mathuram Street	1—10.
		Selva Lane	1—19.
		Arunachala Nagar	1—29.
		Pallivasal	1—93.
		Tamilar Street	19—65.
360	9	Anthoniyarkoil Street	1—56.
		Nethaji Street	1—44..
		Panakkal Street	1—60.
		Panakkal Nadu Street	1—27.
		Nehuriji Street	1—11.
361	10	.... Ponneripuram Street	1—43.
		Ponneripuram IInd Street	1—41
		Ponneripuram IIIrd Street	1—6.
		Ponneripuram IVth Street	1—21.

E. B. Number.	House Numbering Block Number.	Name of Street.	Door Number's included in the Enumerator's Block.
(1)	(2)	(3)	(4)
		XXII. ALATHUR—*cont.*	
362	10	Ponneripuram Vth Street	1—9.
		Ponneripuram Main Road	1—71.
363	11	Convent Street	1—50.
		Pillaiyar Koil Street	1—31.
		Chekkadi Street	1—37.
		Sanga Thidal	1—41.
		Gandhi Nagar	1—50.
364	12	Adaikalapuram	1—53.
		Bazaar Street	1—51.
		Back Lane Street	1—16.
		School Street	1—38.
		Fatima Street	1—43.
365	13	Adailkalapuram..	44—53.
		Kavara Street	1—17.
		Udayar Main Street	1—41.
		Udayar Keela Street	1—35.
		Udayar Mela Street	1—19.
		Anthoniyar Koil Street	1—28.
		XXIII. ARIYAMANGALAM (P)	
366	13	....	
367	13	....	
368	9	Pattayadar Street Kammankal Chekkadi ..	1—47.
		Pillayar Street	1—25.
		Keelavasal Kothalai Thevar Street	1—42.
369	9	Aruputhanagar	1—62.
		Perumal Koil Street	1—53.
370	10	Anthoniyar Koil Street	1—38
		Adikala Mada Street	1—92.
371	10	Pillaiyar Koil Street	1—70.
372	7	Gandhji Street	1—65.
		Nehruji Street	1—32.
		Kalaivanar Street	1—51.
373	7	Rani Ammaiyar Street..	1—49.
		Barathiyar Street	1—65.

E.B. Number. (1)	House Numbering Block Number. (2)	Name of Street. (3)	Door Numbers included in the Enumerator's Block. (4)
		XXIII. ARIYAMANGALAM (P)—*cont.*	
374	4 ..	Barathiyar Street	1—40.
	..	Rethinasami Street	1—87.
375	4 ..	Pillaiyar Koil Street	1—77.
	.. ..	Muthu Chettiar Street	1—42.
376	5	Thirumagal Mill Street	1—57.
377	5 ..	Serpilaiyar Mill Street	1—79.
	5	III Street	1—57.
		4th Street	1—71.
378	..	Palaniandi Street	1—22.
		Motilal Street	1—62.
		Ganapathi Nagar	1—19.
		Padu Street	1—26.
		Saroja Colony	1—32.
		Saminathan Street	1—37.
		David Street	1—16.
	.. ..	Gandhi Street	1—17.
379	.. 6 ..	Nehurji Street	1—23.
	..	Chokkalingam Street	1—38.
		Chelliah Strreet	1—31.
		Joseph Krishnan Street	1—38.
		Saminathan Street	1—30.
		Mariamman Street	1—25.
380	2	Gandhi Street	1—27.
		Amman Street	1—34.
		Kamaraj Street	1—35.
		Geevanatham Street	1—52.
381	. 1 ..	Thiruvalluvar Street	1—16.
		Karunanidhi Street	1—19.
		Nedunchezhian Street	1—21.
		K. V. K. Samy Street	1—7.
		Kalyana Chatram Street	1—20.
		G. D. Naidu Street	1—18.
382	1	Indra Street	1—22.
		Kalaingar Street	1—26.

E.B. Number. (1)	House Numbering Block Number. (2)	Name of Street. (3)	Door Numbers included in the Enumerator's Block. (4)
		XXIII. ARIYAMANGALAM (P)—*cont.*	
		Ambedkar Street	1—21.
		Periyar Street	1—29.
383	3	Gandhiji Street	1—59.
		Indra Street	1—73.
		Muniappan Street	1—24.
384	3	Anna Nagar	1—20.
		Nehruji Nagar	1—81.
		V. O. C. Street	1—51.
385	8	V. O. C. Street	1—40.
		Thiruppur Kumaran Street	1—44.
		Sirugamani Ammaiyar Street	1—83.
386	8	Anna Street	1—17.
		Sastri Street	1—40.
		Thiruvalluvar Street	1—40.
387	13	Anna Street	1—37.
		Abdulla Street	1—19.
		Zahir Hussain Street	1—23.
		Kennedy Street	1—31.
388	13	Mohammed Ali Street	1—26.
		Zinna Street	1—32.
		Choukath Ali Street	1—27.
		Ellai Gandhi Kabarkan Street	1—29.
		Abdul Kalam Azad Street	1—26.
389	12	Aruputhasamy Nagar	1—40.
		Muthu Pillai Street	1—39.
		E. V. R. Street	1—38.
390	12	Muthu Ramalinga Devar Strret	1—39.
		Velayuthan Street	1—43.
		Jeevanandam Street	1—38.
		XXIV. ULKADAI ARIYAMANGALAM (P)	
391	1		1—35.
392	1	....	36—75.
393	2	....	76—110.
394	2	....	111—150.
395	3	....	151—172.

E. B. Number. (1)	House Numbering Block Number. (2)	Name of Street (3)	Door Numbers included in the Enumerator's Block. (4)
		XXV. GOLDEN ROCK (RAILWAY COLONY)	
396	3	....	173—209.
397	..	....	C-2—C-119.
398	..	....	C-120—79-F.
399	..	....	180-A—204-F
400	..	....	205—224-F.
401	..	....	225-A—247-F.
402	..	....	248—259-F.
403	..	....	260-A—266.
404	..	....	267—270-L.
405	..	....	271—281-D.
406	..	....	281-E—287.
407	..	....	288-E—291-EL.
408	..	....	292-A—293-J.
			4, 10, 15, 36, 84, 85, 86, 95, 166, 311, G.O.C. 311—329 F 53—83. G.O. C. C. 331A—337 F.
409	..	....	G. O. C. 388-360
410	..	....	361-A—373.
411	..	....	374—395.
412	..	....	396-A—410.
413	..	....	411—421-F.
414	..	....	421-D—443-F.
415	..	....	445—483-F.
416	..	....	484—497.
417	..	....	498—509.
418	..	....	513-A—535-C.
419	..	....	536-A—550.
420	..	....	551—563.
421	..	....	564—458-F.
422	..	....	579—589. P 138, 139, 143, 169, 182, 142, 140, 114, 200.

E.B. Number.	House Numbering Block Number.	Name of Street.	Door Numbers included in the Enumerator's Block.
(1)	(2)	(3)	(4)
		XXV. GOLDEN ROCK (RAILWAY COLONY.)—*cont.*	
423	3	....	590—610-F.
424	..	....	612-A—622.
425	..	....	623—635-P 132—172.
426	..	....	636—670-F.
427	..	....	671-A—692-C.
428	..	....	695—710-C.
429	..	....	711-E—729.
430	..	....	730—742.
431	..	....	746-D—760-C.
432	..	....	761-A—770-C.
433	..	....	771-A—783-C.
434	..	....	784-A—800-C.
435	..	....	801-A—832-D.
		XXVI. PONMALAI (P).	
436	15	Keela Street	1—78.
	..	Pattamal Street..	1—20.
437	..	Pattamal Street	21—102.
	..	P. O. K. Street	259—279.
	..	P. O K. Street	181—193.
438	..	P. O. K. Street	1—120.
439	..	P. O. K. Street	121—265.
440	..	Pudu Street	1—21.
		Burma Colony	1—43.
		Anna Nagar	1—20.
441	..	Anna Nagar	21—59.
	..	Aerodrum Colony	1—58.
	..	Aerodrum Colony	1—7.
442	..	Kamaraj Nagar North	1—110.
443	..	Kamaraj Nagar North	111—200.
444	..	Kamaraj Nagar North	201—379.
445	14	P. O. K. Road	199—257.
	..	A. S. Colony	1—27.
	..	Kaja Colony	1—20.

E B. Number.	House Numbering Block Number.	Name of Street.	Door Numbers included in the Enumerator's Block.
(1)	(2)	(3)	(4)
		XXVI. PONMALAI (P)—*cont.*	
446	14	Kaja Colony	21—121.
447	..	Amgalar Street	1—56.
448	14	Kulapatti	1—37.
	..	Kuttiambalakarampatti	1—14.
	..	Kalla Patti	1—10.
	..	Santhiyergupatti	1—21.
	..	Pudu Street	1—45.
449	6	P. O. K. Road	53—85.
	..	Jailon Street	46—66.
	..	Jeeva Street	1—30.
450	6	Jeova Strreet	31—47.
	..	Malaick Street	1—22.
	..	Jailon Street—1	1—15.
	..	Jailon Street—2	1—19.
	..	Jailon Street—3	1—29.
451	..	Jailon Street—4	1—24.
	..	Jailon Street—5	1—43.
	..	Jailon Street—6	1—57
452	..	Jailon Street—7	1—42.
	..	Jailon Street—8	1—38.
	..	Yagappa	1—34.
453	..	Rice Mill	1—95.
	..	Amma Street	1—54.
	..	Ganapathy	1—14.
	..	Susai	1—25.
454	..	Susaiya Pillai Street	26—38.
	..	Nadar Street	1—5
	..	Veerapandiakattabomman Street	1—5.
	..	Malliga	1—9.
	..	Arul Street	1—8.
	..	Pichai	1—10.
	..	Paul Street	1—4.
	..	Pattiyar Street	1—8.
	..	Radhaman Street	1—26.
	..	Raja Street	146—186

E. B Number.	House Numbering Block Number.	Name of Street.	Door Numbers included in the Enumerator's Block.
(1)	(2)	(3)	(4)
		XXVI. PONMALAI (P)—*cont.*	
455	7	P. O. K. Road	86—98.
	..	Jailania Road	1—40.
	..	Jailania Street	1—2.
	..	Karunanidhi Street	1—60.
	..	S. Puram	6—29.
	..	Kenned Street	1—31.
456	..	Valluvar Street	1—85.
	..	Pandian Street	1—80.
	..	Panneer Selvam Street	1—27. 50—57.
457	..	Subramani Street	1—14.
	..	Renga Nagar	1—40.
	..	Gandhi	1—29.
	..	Karupiah Store Street	1—19.
458	..	Elango Street	1—61.
	.	Subramaniapuram Street	1—45.
459	..	Subramaniapuram II Street	1—19.
	..	Avaiyar Street	1—50.
	..	Kenar Street	1—42.
460	..	Kambar 4th Street	1—17.
	..	Kambar 3rd Street	1—24.
	..	Kambar 2nd Street	1—3.
	..	Kambar 1st Street	1—13.
	..	Pulavar Store Street	11—46.
461	..	Indra Street	1—49.
	..	Anna Nagar	1—54.
	..	Gani Store Street	1—5.
462	..	Rajaveethi	1—142.
463	8	Pudukottai Road	99—162.
	..	Periyar Street	1—50.
464	..	Periyar Street	51—77.
	..	Manimegalai Street	1—44.
	..	Subramaniapuram Main Cross Street ..	17—27.
	..	Bharathi Street	1—44.

E.B. Number.	House Numbering Block Number.	Name of Street.	Door Numbers included in the Enumerator's Block.
(1)	(2)	(3)	(4)
		XXVI. PONMALAI (P)—*cont.*	
465	8	Thiru-Vi-ka-Street	1—63.
	..	Anthoniar Koil Street	1—53.
	..	Dr. Ambedkar Street	1—58.
466	..	Pannir Selvam Street	28—49.
	..	Kallar Street	1—70.
467	..	Bharathi Dasan Street	1—34.
	..	Arulandar Koil Street	1—109.
468	..	Kannaki Street	1—10.
	..	Maraimalaiyadigalar Street	1—18.
	..	Mela Subramaniar Koil Street	1—30.
	..	Gandhi Road	1—56.
469	9	Old A. R. P. Line School Office	1—100.
470	..	Old A. R. P. Line School Office	101—214.
	..	Pudukottai Road	163—188.
	..	New A.R.P. Line	290—307.
471	..	S. P. S. Bungalow	1—160
	..	S.P.S. Bungalow	161—253.
472	..	Pensioner Colony	1—31
473	..	Burma Colony College	....
	..	Bungalow Office	1—200.
474	..	North Warder Line	1—48.
	..	South Warder Line	1—50.
	..	Burma Colony	201—320.
	..	Jail Jailors Quarters	1—14.
475	10	Maruthaiveeran Malai Koil Street	1—12.
	..	V. O. C. Street	1—7.
	..	Anthoniyar Koil Street	1—60.
476	..	Anthoniyar Koil Street	61—97.
	..	Sagaya Madha Koil Street	1—86.
477	..	Nehru Street	11—27.
	..	Geeva Street	1—25.
	..	Bharathi Street	1—80.
	..	Free Man Street	1—3.

E.B. Number. (1)	House Numbering Block Number. (2)	Name of Street. (3)	Door Numbers included in the Enumerator's Block. (4)
		XXVI. PONMALAI (P)—*cont.*	
478	10	Arunthathi Street	1—26.
	..	Mariamman Koil Street	1—30.
	..	Thiru-Vi-Ka-Street	1—36.
	..	Kaliamman Koil Street	1—34.
	..	Maruthaiveeran Street	1—12.
479	3	Kumaran Road	1—70.
	..	Nellore Road	1—15.
	..	Sathaya Murthi	1—65.
	..	Pari Street	1—54.
480	..	Gandhi Street	1—30.
	..	Thiru-Vi-Ka-Street	1—64.
	..	Kovalan Street	1—44.
481	..	Lal Bagadur Street	1—37.
	..	Nakkirar Street	1—28.
	..	Paramasivam Street	1—52B.
	..	Alagar Street	1—3.
482	..	Valluvar Street	1—31.
	..	Kalaivanar 12th Street	1—44.
483	..	V. O. C. Street	1—64.
	..	Anna 15th Street	1—20.
484	..	Kamaraj Street	1—47.
	..	Kambar Street	1—24.
	..	Bharathi Street	1—43.
	..	Ananda Bhavan Veethi	1—6.
	..	Azad Street	1—15.
485	..	Muthumani Thevar Street	1—55.
	..	T. S. R. R. M. K. T. T. C. Company	1—5.
	..	Kannaki Street	1—27.
	..	Navalar Street	1—10.
	..	East Thanjavur Road	1—8.
	..	Thanjai Salai (Housing Unit)	1—56.
486	13	V. O. C. Street	1—109.
	..	Valluvar Street	53—69.
487	..	Mariamman Koil Street	1—18 and 44—136

E. B. Number (1)	House Numbering Block Number (2)	Name of Street (3)	Door Numbers included in the Enumerator's Block (4)
		XXVI. PONMALAI (P)—cont.	
488	13	Raja Veethi	1—55.
	..	Solomon Street	1—8.
	..	Shanthi Street	1—30.
489	..	Shanthi Street	35—59.
	..	Nehru Street	1—10.
	..	Avari Ist Street	1—10.
	..	Kalikalan Street	1—7.
	..	Jeeva Street	1—23.
	..	Avanasi 2nd Street	1—11.
490	..	Thiru-Vi-Ka-Street	1—40.
	..	Pandian Street	1—20.
	..	Kamala Street	1—16.
491	..	New Fatima Street	1—50.
	..	Ananda Puram	1—17.
	..	Bharathi Street	1—16.
	..	Pudu Street	1—6.
492	11	V. O. C. Street	169—274.
	..	Bharathi Street	1—36.
	..	Kambar Street	1—67.
	..	Bharathi Dhasan Street	1—24.
493	..	Thiruvalluvar Street	1—52.
	..	Gandhi Street	1—23.
	..	Gandhi Street	35—67.
	..	Anna Street	1—[illegible]
	..	Mariamman Street	19—[illegible]
	..	Elango Street	1—[illegible]
494	12	Adaikkala Mada Koil 2nd Street	1—[illegible]
	..	Adaikkala Mada Koil 3rd Street	1—[illegible]
	..	Gandhi Street	24 37.
	..	Bharathi Dasan Street	25 -60.
	..	Anthoniyar Koil Street	1—13.
495	..	V. O. C. Street	275 - 310.
	..	Kamaraj Street	1— 28.
	..	Kumaran Street	1— 24.
	..	Adaikala Mada Ist Street	1— 23.

E. B. Number.	House Numbering Block Number.	Name of Street.	Door Numbers included in the Enumerator's Block.
(1)	(2)	(3)	(4)
		XXVI. PONMALAI (P)—cont.	
496	2	Sarasiliyandapuram	1— 150.
497	..	Sarasiliyandapuram	151—171.
	..	Abdulkhadar Street	1— 10.
	..	Anna Street	1—24.
	..	Muslim Street	1—44.
	..	Elango Street	1—6.
498	4	Sarasiliyandapuram Road	172—235.
	..	Pillayar Koil Street	1— 71.
499	..	Gandhi Street	41—86.
	..	Lourdu Mada Koil Street	1— 24.
	..	Karunanidhi Street	1—29.
500	2	Salathy Street	1— 21.
	..	Dr. Issac Street	1—17.
	..	Govinda Kumar Street	1—74.
	..	Kasipillai Colony	1— 28.
501	..	Maraimalai Adikal Street	1— 45.
	..	Kalimuthu Street	1—20.
	..	Patti Kunor Street	1— 16.
	..	Dhanalakshmi Street	1 - 46.
	..	Muthaiah Samy Street	1—6.
	..	Varadarajan Nagar	1 - 39.
502	..	Thiru-Vi-Ka- Street	1—35.
	..	Azath Street	1— 41.
	..	Manalvarithurai Road	1 - 31.
	..	Anna Nagar	1—46.
	..	Thanjavur Road	1 - 91.
503	3	Nehru Street	1—31.
	..	Rajamani Street	1—11.
	..	Periar Nagar	1—31.
	..	Navalar Nedunchezhian Street	1—30.
	..	Amirtha Asari Street	1—22.
	..	Geeva Street	1—8.
	..	Senguttuvan Street	1—24.
	.	Nagamani Street	1—10.

E. B. Number.	House Numbering Block Number.	Name of Street.	Door Numbers included in the Enumerator's Block.
(1)	(2)	(3)	(4)
		XXVI. PONMALAI (P)—*cont.*	
504	..	Subbiah Street	1—45.
	..	Zakir Husain Street	1—19.
504	..	N. G. S. Colony	1—43.
	..	Kalaivanar	1—14.
505	1	Sangliyandapuram	291—318
	..	Senguntharan	11—24
	..	Gandhi Street	1—43, 87—132
506	..	Ayyappan Street	1—27.
	..	Fatima Street	1—115.
507	1	Teresammal Street	1—98.
508	5	Karunanithi	1—144.
509	..	Ma. Po. C. Street	1—24.
	..	Bharathi Street	1—30.
	..	Nehru Street	1—32.
	..	Gandhi Street	1—38.
510	..	V.O.C. Street	1—26.
	..	Anna Street	1—36.
	..	Navallar Street	1—37.
511	..	Pudukottai Road	1—53.
			314—385.
	..	Ex. Ceylon Labour Office Compound ..	1—28.
512	..	N.M.K. Bungalow	1—18.
	..	Vilva Nagar	1—37.
	..	Mulijaianjee	1—15.
	..	Haneefer Colony	1—25.
	..	Seetharama Pillai Colony	1—55.
	..	Thiruvalluvar Colony	1—28.
527	2	Sanguler Andapuram	1—22.

E. B. Number.	House Numbering Block Number.	Name of Street.	Door Numbers included in the Enumerator's Block.
(1)	(2)	(3)	(4)
		XVII. SIRUGAMANI (P).	
299	1	....	1—145.
300	2	....	1—17.
	..	....	1—10.
	..	....	1—15.
	..	....	1—55.
301	3	....	1—101.
302	4	....	1—168.
303	5	....	1—150.
304	..	....	151—305.
305	6	....	1—170.
306	7	....	1—166.
307	8	....	1—136.
308	9	....	1—130.
309	..	....	131—252.
310	10	....	1—75.
	..	....	1—48.
	..	....	1—17.
311	11	....	1—66.
	..	....	1—78.
312	12	....	1—81, 1—45.
313	13	....	1—58.
	..	....	1—59.

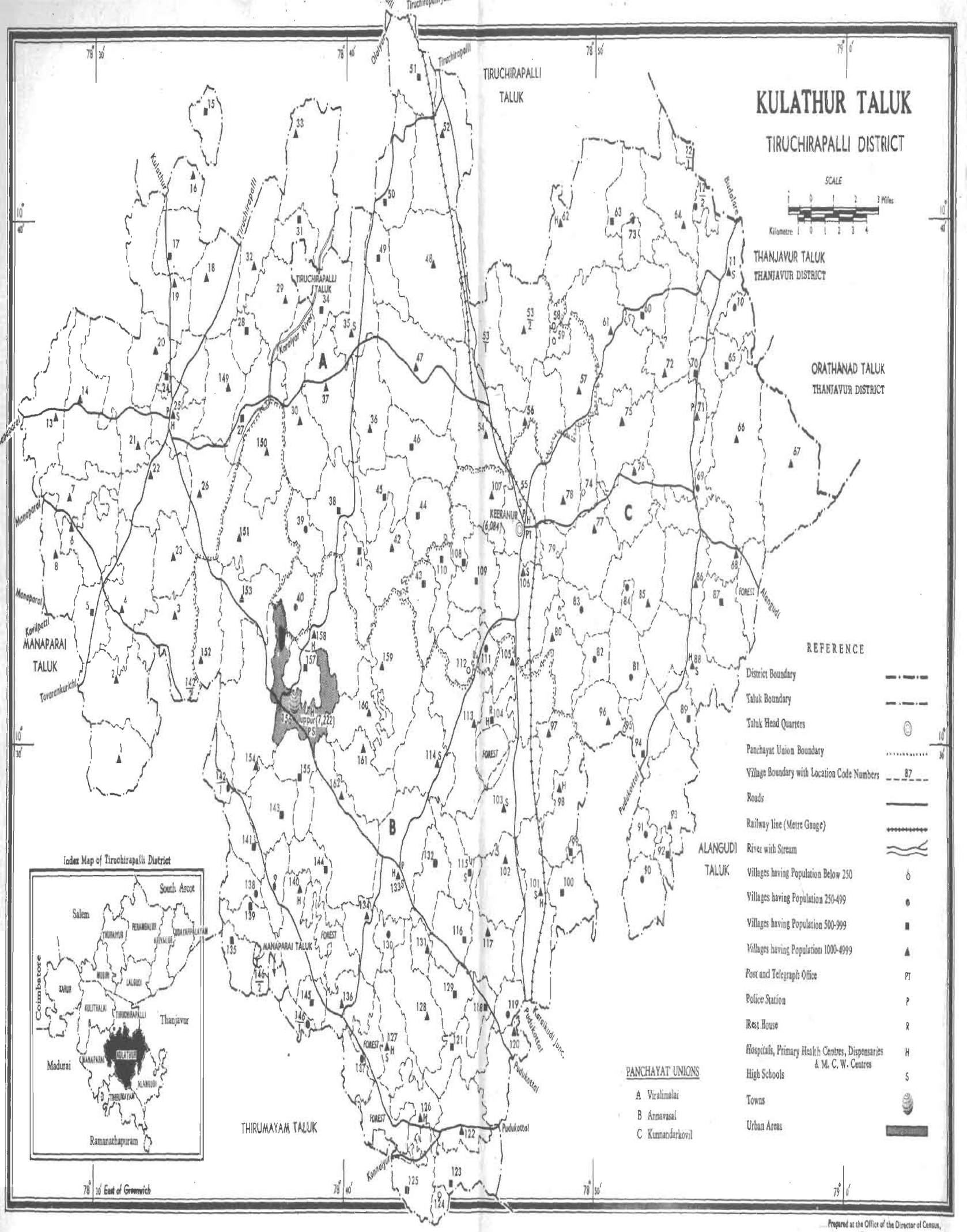
KULATHUR TALUK
TIRUCHIRAPALLI DISTRICT
SCALE
Miles
Kilometre
TIRUCHIRAPALLI TALUK
THANJAVUR TALUK
THANJAVUR DISTRICT
ORATHANAD TALUK
THANJAVUR DISTRICT
ALANGUDI TALUK
MANAPARAI TALUK
THIRUMAYAM TALUK
KEERANUR (6,084)
Kulathur
Tiruchirapalli
Budalur
Manaparai
Kariapatti
Tovarankurichi
Kaveriyar River
Pudukottai
Karaikudi Junc.
Kannayiru
FOREST
REFERENCE
District Boundary
Taluk Boundary
Taluk Head Quarters
Panchayat Union Boundary
Village Boundary with Location Code Numbers
Roads
Railway line (Metre Gauge)
River with Stream
Villages having Population Below 250
Villages having Population 250-499
Villages having Population 500-999
Villages having Population 1000-4999
Post and Telegraph Office
Police Station
Rest House
Hospitals, Primary Health Centres, Dispensaries & M. C. W. Centres
High Schools
Towns
Urban Areas
PANCHAYAT UNIONS
A Viralimalai
B Annavasal
C Kunnandarkovil
Index Map of Tiruchirapalli District
South Arcot
Salem
Coimbatore
Thanjavur
Madurai
Ramanathapuram
78° 30' East of Greenwich
Prepared at the Office of the Director of Census, Tamil Nadu, Madras.

11. KULATHUR TALUK

ALPHABETICAL LIST OF VILLAGES.

11. KULATHUR TALUK.

Serial Number.	*Name of Village.*	*L. C. No.* 1971.	*L. C. No.* 1961.
(1)	(2)	(3)	(4)
1	Agarappatty	2	88
2	Akkalanaickkenpatty	28	36*
3	Alangudi	36 a/c	32
4	Alathur	143	128
5	Amburpatty	35 a/b	9*
6	Ammachatram	105 a/b	102
7	Andakulam	88 a/b, b/b.	107
8	Annavasal	133 a/b.	125
9	Ariyur	129	144*
10	Ayingudi	120	143
11	Boothakudi	18	4
12	Brahadambalpuram	79	72
13	Chithannavasal	132	124
14	Edayappatty	155	127
15	Ennai	154	129
16	Eswarankoil	153	82*
17	Gudalur	138	132
18	Iluppur	Non City Urban. xxvii	92
19	Irumbali	115	123
20	Irundirapatty	158	80
21	Kadambarayapatty	144 a/b.	36*
22	Kadambavayal	84	70
23	Kadavampatty	141	131
24	Kalamavur	54 a/c, b/c,	29
25	Kalkudy	17	3
26	Kannangudi	63	16
27	Kasavanur	5	87
28	Kathalur	29	36*
29	Kattakudi	151	49
30	Kattukottaipatti	12 a/b.	17*
31	Keelakurichi	114 a/b.	97
32	Keeranur	55 a/b, b/b.	56
33	Kilikudi	139	134
34	Killanur	86	68
35	Killukottai	11 a/b.	18
36	Killukulavoipatty	65	20

Serial Number.	Name of Village.	L.C. No. 1971.	L.C. No. 1961.
(1)	(2)	(3)	(4)
37	Kodumbalur	4	86
38	Komangalam	15	1
39	Kongudipatty	39	50
40	Kothandaramapuram	123	151
41	Kothirapatty	152	83*
42	Kudumiamalai	136 a/b.	137
43	Kulathur	106 a/c.	73
44	Kumaramangalam	51	11
45	Kumarapatty	31	6
46	Kunnandarkoil	69	82*
47	Kunnathur	33	7
48	Kurukkapatty	124	152
49	Laknapatty	110	76
50	Lakshmanapatty	53 a/c, b/c.	13
51	Madianallur	116	141
52	Mampatty	9	133
53	Mandaiyur	48 a/c.	10*
54	Mangathevanpatty	77	71
55	Mangudi	128 a/c.	145
56	Marayapatty	121	144
57	Marudur	74	58
58	Maruthampatty	45 a/b.	52
59	Mathayanaipatty	34	8
60	Mathur	52	12
61	Melapachakudy	32	5
62	Meenaveli	1	89
63	Melapuduvayal	107	54
64	Melur	102	12
65	Meppudhakudy	20	40
66	Mettupatty	58	25
67	Minnathur	67 a/b, b/b.	65
68	Moothampatty	94	113
69	Mullaiyur	27	36*
70	Muthukadu	98	117
71	Nambampatty	14	42
72	Nangupatty	42	78
73	Nanjoor	78	57

Serial Number.	*Name of Village.*	*L.C. No. 1971.*	*L.C. No. 1961.*
(1)	(2)	(3)	(4)
74	Narangiampatty	95	114
75	Narthamalai	104 a/b.	101
76	Neerpalani	47	31
77	Odugampatty	76	60
78	Odukkur	109	74
79	Padipatty	43	77
80	Paiyur	41	79
81	Pakkudy	38	51
82	Palandanpatty	56 a/b.	28
83	Panampatty	117	142
84	Pannankudi	131	140
85	Parambur	140 a/b.	136*
86	Perambur	37 a/c	83*
87	Perambur	87	67
88	Perumanadu	122	150
89	Perungudypatty	112 a/c.	99
90	Perun-Jinai	118	144*
91	Peyal	135	135
92	Pinnangudi	145	136*
93	Poongudi	100	119
94	Poruvai	19	4
95	Poyyamani	8	45
96	Pudur	134 a/b.	138
97	Puliyur	61	24
98	Pulvayal	126 a/c, b/c.	149
99	Punginipatty	157	93
100	Rajagiri	26	48
101	Rakkathampatty	70	21
102	Rappoosal	159	96
103	Rasalipatty	13	43
104	Sathinipatty	89	108
105	Sathiyamangalam	103 a/d, b/d.	122
106	Seemanur	82	104
107	Seeranganpatty	92 a/b.	110
108	Senayakudi	81	106
109	Sengalagudi	49 a/b, b/b.	9*
110	Sengalur	64	17*

Serial Number.	*Name of village.*	*L.C. No. 1971.*	*L.C. No. 1961.*
(1)	(2)	(3)	(4)
111	Settipatty	62 a/b.	14
112	Singathakurichi	50	10
113	Sivagamipuram	59	26
114	Sooriyur	30	34
115	Sundarapatty	125	152
116	Thachampatty	130	139
117	Thalinji	142	130
118	Thayinipatty	111 a/b.	100
119	Themmavur	66 a/c, b/c.	63
120	Thengathinnipatty	6	46
121	Thennanbadi	23	84
122	Thennangudi	40	81
123	Thennangudi	91	112
124	Thennathirayanpatty	57	27
125	Theravur	3	90
126	Thirunellur	150	35
127	Thiruvengai Vasal	119	143
128	Thudaiyur	97	116
129	T. Keeliyur	72 a/c.	22
130	Uchani	90 a/b.	111
131	Udayalipatty	71 a/b.	61
132	Ulagankathanpatty	10	19
133	Uppiliakudi	80	103
134	Vadugapatty	24	38
135	Vadugapatty	108	75
136	Vaithur	93 a/b.	109
137	Valamangalam	83	105
138	Valiampatty	75 a/b.	59
139	Vanathi Rajanppatty	21	41
140	Vannarapatty	146	136
141	Vathanakottai	68 a/b.	67
142	Vathanakurichi	96	115
143	Vayalogam	127	147
144	Veerakudi	85 a/b.	69
145	Veerapatty	102 a/b, b/b.	126
146	Veelanjar	16	94
147	Veelaipilayarpatty	73	15

Serial Number.	*Name of the Village.*	*L,C, No, 1971.*	*L,C, No. 1961.*
(1)	(2)	(3)	(4)
148	Vellanur	101	120
149	Velur	149	37
150	Vemmani	46	30
151	Vengavayal	99	118
152	Vettukkadu	160	95
153	Vilapatty	44	53
154	Vilathupatty	113 a/c.	98
155	Viralimalai	25	39
156	Viralur	22	47
157	Virudappatty	7	44
158	Visalur	60	23
159	Visalur	137 a/b.	148
160	Vittamapatty	16	2

* During 1971 Census, these L. C. Units have been assigned more than one Location Code Number.

VILLAGEWISE PRIMARY

11. KULATHUR

Serial Number.	Location Code Number.	Name of Village.	Area of Village in Hectares.	Occupied Residential Houses.	Number of House-holds.	Total Population including Institutional and Houseless Population.		
						P	M	F
(0)	(1)	(2)	(3)	(4)	(5)	(6)	(7)	(8)
1	1	Meenaveli	918·83	464	464	2,158	1,052	1,106
2	2	Agarappatty	1,239·75	355	356	1,695	849	846
3	3	Theravur	1,106·71	346	346	1,549	778	771
4	4	Kodumbalur	1,250·03	695	699	3,428	1,742	1,686
5	5	Kasavanur	640·20	127	128	660	334	326
6	6	Thengathinnipatty	793·36	361	365	1,830	925	905
7	7	Virudappatty	690·16	392	397	2,033	1,014	1,019
8	8	Poyyamani	783·98	316	316	1,674	827	847
9	9	Mampatty	425·63	81	81	400	211	189
10	10	Ulagankathanpatty	346·12	72	79	371	188	183
11	11 a/b	Killukottai	827·04	344	377	1,635	815	820
12	11 b/b	Killukottai	175·08	..	Reserve Forest		..	..
13	12 a/b	Kattukottaipatty	313·64	68	73	338	168	170
14	12 b/b	Kattukottaipatty	2·43	..	Reserve Forest		..	..
15	13	Rasalipatty	1,121·34	491	493	2,567	1,319	1,248
16	14	Nambampatty	1,445·22	513	519	2,629	1,334	1,295
17	15	Komangalam	423·53	194	195	955	497	458
18	16	Vittamapatty	380·59	260	265	1,284	641	643
19	17	Kalkudy	711·95	142	142	725	377	348
20	18	Boothakudi	1,045·01	301	302	1,441	742	699
21	19	Poruvai	1,203·04	216	217	1,058	543	515
22	20	Meppudhakudi	714·26	324	324	1,678	832	846
23	21	Vanathirayanpatty	1,405·05	490	490	2,695	1,401	1,294
24	22	Viralur	1,148·43	475	476	2,321	1,156	1,165
25	23	Thennanbadi	672·13	223	223	1,196	599	597
26	24	Vadugapatty	581·07	113	115	563	283	280
27	25	Viralimalai	659·24	639	646	3,046	1,509	1,537
28	26	Rajagiri	1,091·18	399	399	2,098	1,044	1,054
29	27	Mullaiyur	730·92	146	149	775	393	382
30	28	Akkalanaickenpatty	367·49	140	142	759	363	396
31	29	Kathalur	841·94	201	202	1,049	534	515
32	30	Sooriyur	1,375·17	358	358	1,756	869	887

CENSUS ABSTRACT.

TALUK.

Scheduled Castes.		Scheduled Tribes.		Literate and Educated Persons.		WORKERS. Total Workers (i—ix).		I Cultivators.		II Agricultural Labourers.	
M	F	M	F	M	F	M	F	M	F	M	F
(9)	(10)	(11)	(12)	(13)	(14)	(15)	(16)	(17)	(18)	(19)	(20)
242	275	..	..	490	83	609	203	463	84	71	111
138	119	..	..	246	37	513	361	390	220	36	120
222	233	..	..	269	78	550	87	259	8	191	69
429	395	..	..	602	121	1,174	229	753	29	243	186
11	8	..	..	134	21	212	68	144	28	26	25
145	152	..	..	391	38	563	32	486	16	11	12
161	172	..	..	465	72	617	135	502	110	56	11
275	285	..	..	266	56	507	220	395	126	53	89
35	34	..	..	119	19	133	8	40	8	71	..
59	56	..	..	91	28	124	9	122	8	1	1
143	142	..	..	405	155	482	44	323	32	58	4
..	..	..	..	..	Reserve Forest.		..	..	..	..	..
..	..	..	..	62	19	111	29	96	26	6	2
..	..	..	..	..	Reserve Forest.		..	..	..	..	..
193	186	..	..	462	89	857	270	645	153	116	107
261	254	..	..	421	47	792	307	649	272	65	28
3	2	..	..	193	34	321	146	172	15	32	127
43	46	..	..	106	13	424	118	331	96	14	16
77	60	..	..	150	16	248	58	148	20	21	35
89	72	..	..	128	24	458	48	345	9	37	28
192	182	..	..	70	8	342	32	243	2	35	30
73	73	..	..	202	30	483	225	298	42	79	92
242	214	..	..	452	77	808	66	579	10	144	26
223	212	..	..	325	51	681	292	447	96	124	171
202	198	..	..	110	24	398	115	305	9	20	57
83	73	..	..	174	85	176	107	99	42	46	52
296	283	..	..	953	677	824	84	268	44	63	1
153	161	..	..	307	52	660	242	478	90	122	131
48	47	..	..	121	25	237	41	192	4	32	35
140	156	..	..	130	47	217	25	143	..	42	17
29	31	..	..	168	36	321	90	198	2	50	69
191	189	..	..	253	44	585	173	286		226	153

VILLAGEWISE PRIMARY

11. KULATHUR

Serial Number.	Location Code Number.	Name of Village.	WORKERS.							
			III Livestock, Forestry, Fishing, Hunting, Plantations, Orchards and Allied Activities.		IV Mining and Quarrying.		(V) Manufacturing, Processing Servicing and Repairs.			
							(a) Household Industry.		(b) Other than Household Industry.	
			M	F	M	F	M	F	M	F
			(21)	(22)	(23)	(24)	(25)	(26)	(27)	(28)
1	1	Meenaveli	..	..	..	..	17	..	4	..
2	2	Agarappatty	1	..	..	..	14	6	43	8
3	3	Theravur	10	1	11	..	9	..	43	5
4	4	Kodumbalur	6	1	..	..	32	3	25	..
5	5	Kasavanur	..	..	..	..	35	15	1	..
6	6	Thengathinnipatty	..	..	2	..	17	..	9	..
7	7	Virudappatty	1	10	..	..	6	..	26	..
8	8	Poyyamani	3	1	4	..	17	2	13	..
9	9	Mampatty	..	..	..	..	1	..	18	..
10	10	Ulagankathanpatty	..	..	..	..	..	..	..	..
11	11 a/b	Killukottai	22	..	..	..	9	..	13	..
12	11 b/b	Killukottai	..	..	..	Reserve Forest.		..	..	..
13	12 a/b	Kattukottaipatty	5	..	..	..	2	1	..	..
14	12 b/b	Kattukottaipatty	..	..	..	Reserve Forest.		..	..	..
15	13	Rasalipatty	1	..	..	1	17	2	23	2
16	14	Nambampatty	3	1	..	..	18	..	20	..
17	15	Komangalam	..	..	..	..	3	..	99	..
18	16	Vittamapatty	2	..	..	..	..	..	67	5
19	17	Kalkudy	..	..	2	..	4	1	53	1
20	18	Boothakudi	..	1	9	3	4	1	34	..
21	19	Poruvai	..	..	23	..	10	..	21	..
22	20	Meppudhakudi	38	51	8	1	3	1	20	2
23	21	Vanathirayanpatty	28	25	...	...	26	...	12	4
24	22	Viralur	15	9	...	..	10	10	17	1
25	23	Thennanbadi	53	47	...	..	6	1	8	...
26	24	Vadugapatty	13	6	...	..	6	3	..	1
27	25	Viralimalai	5	2	6	...	16	..	64	1
28	26	Rajagiri	8	11	..	..	3	1	22	1
29	27	Mullaiyur	3	2	..	..	1	..	5	...
30	28	Akkalanaickenpatty	11	5	6	..	2	..	..	...
31	29	Kathalur	31	18	..	..	..	..	26	...
32	30	Sooriyur	11	1	..	..	15	5	13	...

CENSUS ABSTRACT—*cont.*

TALUK.

WORKERS.									
VI Construction.		VII Trade and Commerce.		VIII Transport, Storage & Communications.		IX Other Services.		X Non-workers.	
M	F	M	F	M	F	M	F	M	F
(29)	(30)	(31)	(32)	(33)	(34)	(35)	(36)	(37)	(38)
1	..	10	1	2	..	41	7	443	903
4	..	16	2	..	..	9	5	336	485
3	1	7	..	1	..	16	3	228	684
6	2	44	1	5	..	60	7	568	1,457
1	..	4	..	..	..	1	..	122	258
2	..	3	..	..	..	33	4	362	873
..	..	13	..	..	..	13	4	397	884
..	..	1	2	..	..	21	..	320	627
..	..	1	..	2	..	..	..	78	181
..	..	..	..	..	..	1	..	64	174
2	..	11	2	1	..	43	6	333	776
..	..	..	..	Reserve Forest		..	..	..	..
..	..	1	..	1	..	..	..	57	141
..	..	..	..	Reserve Forest		..	..	..	..
4	..	10	1	3	..	38	4	462	978
..	..	7	1	1	..	29	5	542	988
2	..	5	3	4	..	4	1	176	312
..	..	3	..	..	..	7	1	217	525
..	..	3	..	..	..	17	1	129	290
2	..	5	1	1	..	21	5	284	651
5	..	4	..	..	..	1	..	201	483
2	..	13	..	..	..	22	36	349	621
2	..	1	..	..	..	16	1	593	1,228
12	..	28	2	1	..	27	3	475	873
..	..	..	..	..	..	6	1	201	482
..	..	3	1	3	..	6	2	107	173
29	1	122	6	25	..	226	29	685	1,453
2	..	12	7	1	..	12	1	384	812
3	..	1	..	..	..	..	..	156	341
1	..	2	..	..	..	10	3	146	371
1	..	8	1	..	..	7	..	213	425
3	3	15	3	..	..	16	..	284	714

VILLAGEWISE PRIMARY

11. KULATHUR

Serial Number.	Location Code Number.	Name of Village.	Area of Village in Hectares.	Occupied Residential Houses.	Number of House-holds.	Total population including Institutional and Houseless Population.		
						P	M	F
(0)	(1)	(2)	(3)	(4)	(5)	(6)	(7)	(8)
33	31	Kumarappatty	731·79	99	111	567	291	276
34	32	Melapachakudy	411·85	211	225	1,016	499	517
35	33	Kunnathur	1,558·15	335	335	1,618	808	810
36	34	Mathayanaipatty	588·79	116	139	576	298	278
37	35 a/b	Amburpatty	894·23	250	251	1,252	624	628
38	35 b/b	Amburpatty	12·68	..	Reserve Forest	..	..	..
39	36 a/c	Alangudi	827·72	303	308	1,456	727	729
40	36 b/c	Alangudi	98·20	..	Reserve Forest	..	..	..
41	36 c/c	Alangudi	37·33	..	Reserve Forest	..	..	..
42	37 a/c	Perambur	1,256·51	347	358	1,861	959	902
43	37 b/c	Perambur	126·98	..	Reserve Forest	..	..	..
44	37 c/c	Perambur	60·44	..	Reserve Forest	..	..	..
45	38	Pakkudy	981·34	194	194	840	413	427
46	39	Kongudipatty	474·06	77	77	387	192	195
47	40	Thennangudi	475·09	69	69	369	190	179
48	41	Paiyur	573·91	94	94	548	270	278
49	42	Nangupatty	823·68	202	204	1,047	529	518
50	43	Padipatty	518·94	121	121	619	317	302
51	44	Villapatty	730·49	150	150	802	374	428
52	45 a/b	Maruthampatty	683·25	134	134	680	355	325
53	45 b/b	Maruthampatty	46·50	..	Reserve Forest	..	..	..
54	46	Vemmani	905·68	199	200	968	473	495
55	47	Neerpalani	1,756·27	360	369	1,747	864	883
56	48 a/c	Mandaiyur	1,862·80	469	477	2,227	1,115	1,112
57	48 b/c	Mandaiyur	63·80	..	Reserve Forest	..	..	..
58	48 c/c	Mandaiyur	82·79	..	Reserve Forest	..	..	..
59	49 a/b	Sengalagudi	380·05	101	105	554	265	289
60	49 b/b	Sengalagudi	170·31	74	74	343	174	169
61	50	Singathakurichi	894·14	167	169	762	389	373
62	51	Kumaramangalam	882·68	149	149	716	358	358
63	52	Mathur	1,519·43	358	368	2,841	1,433	1,408
64	53 a/c	Lakshmanapatty	1,347·92	218	248	1,268	652	616

CENSUS ABSTRACT—*cont.*

TALUK.

Scheduled Castes.		Scheduled Tribes.		Literate and Educated Persons.		WORKERS. Total Workers (i—ix).		I Cultivators.		II Agricultural Labourers.	
M	F	M	F	M	F	M	F	M	F	M	F
(9)	(10)	(11)	(12)	(13)	(14)	(15)	(16)	(17)	(18)	(19)	(20)
17	10	..	..	109	21	212	65	159	31	21	14
28	29	..	..	130	47	347	37	227	16	53	13
134	136	..	..	314	91	561	41	426	23	80	14
134	112	..	..	92	10	163	15	2	..	152	13
100	80	..	..	233	134	403	367	258	228	96	124
..	..	..	..	..	Reserve Forest	..	..	..	..	..	..
24	21	..	..	507	37	485	272	173	120	284	147
..	..	..	..	..	Reserve Forest	..	..	..	..	..	..
..	..	..	..	..	Reserve Forest	..	..	..	..	..	..
184	166	..	..	346	70	628	480	211	181	315	291
..	..	..	..	..	Reserve Forest	..	..	..	..	..	..
..	..	..	..	..	Reserve Forest	..	..	..	..	..	..
61	57	..	..	64	20	278	107	207	60	43	46
23	23	..	..	83	20	162	170	162	170	..	..
30	25	..	..	52	17	145	66	93	54	4	9
57	61	..	..	103	14	203	207	183	203	1	..
110	94	..	..	175	30	421	399	378	368	35	30
39	35	..	..	99	18	182	18	174	17	7	1
51	52	..	..	67	26	246	186	237	175	8	11
66	55	..	..	110	24	197	141	55	19	125	119
..	..	..	..	..	Reserve Forest	..	..	..	..	..	..
91	83	..	..	182	24	281	16	264	14	9	1
254	259	..	..	349	91	576	154	431	102	69	45
85	94	..	..	446	118	739	29	596	2	53	19
..	..	..	..	..	Reserve Forest	..	..	..	..	..	..
..	..	..	..	..	Reserve Forest	..	..	..	..	..	..
43	47	..	..	89	13	164	43	139	40	9	3
25	22	..	..	42	2	108	15	88	7	10	6
33	31	..	..	156	30	292	8	204	2	33	4
51	53	..	..	144	22	248	65	183	36	15	27
152	159	..	..	875	702	487	94	287	34	119	58
23	30	..	..	194	29	409	35	334	17	51	17

VILLAGEWISE PRIMARY

11. KULATHUR

Serial Number.	Location Code Number.	Name of Village.	WORKERS: III Livestock, Forestry, Fishing, Hunting, Plantations, Orchards and Allied activities.		IV Mining and Quarrying.		(V) Manufacturing, Processing Servicing and Repairs. (a) Household Industry.		(b) Other than Household Industry.	
			M	F	M	F	M	F	M	F
			(21)	(22)	(23)	(24)	(25)	(26)	(27)	(28)
33	31	Kumarappatty	7	16	3	..	10	..	2	..
34	32	Melapachakudy	5	5	2	...	21	..	16	1
35	33	Kunnathur	5	2	16	2	8	..	10	..
36	34	Mathayanaipatty	..	..	..	...	...	..	2	..
37	35 a/b	Amburpatty	..	..	..	...	7	..	6	2
38	35 b/b	Amburpatty	..	..	Reserve Forest		..	...	..	..
39	36 a/c	Alangudi	..	..	..	..	9	..	..	..
40	36 b/c	Alangudi	..	..	Reserve Forest		..	...	..	..
41	36 c/c	Alangudi	..	..	Reserve Forest		..	...	..	..
42	37 a/c	Perambur	..	..	..	...	3	2	46	3
43	37 b/c	Perambur	..	..	Reserve Forest		..	...	..	..
44	37 c/c	Perambur	..	..	Reserve Forest		..	...	..	..
45	38	Pakkudy	..	..	..	..	1	..	19	..
46	39	Kongudipatty	..	..	..	..	..	..	..	..
47	40	Thennangudi	..	..	..	..	..	..	47	3
48	41	Paiyur	..	..	4	..	5	3	10	..
49	42	Nangupatty	..	..	..	..	4	1	1	..
50	43	Padipatty	..	..	..	..	..	..	..	..
51	44	Villapatty	..	..	..	..	..	..	..	..
52	45 a/b	Maruthampatty	..	..	..	..	..	..	4	..
53	45 b/b	Maruthampatty	..	..	Reserve Forest			..	..	..
54	46	Vemmani	..	..	..	..	..	..	1	..
55	47	Neerpalani	1	..	..	..	16	1	4	..
56	48 a/c	Mandaiyur	1	..	..	..	26	2	4	..
57	48 b/c	Mandaiyur	..	..	Reserve Forest			..	..	..
58	48 c/c	Mandaiyur	..	..	Reserve Forest			..	..	..
59	49 a/b	Sengalagudi	..	..	..	..	..	..	3	..
60	49 b/b	Sengalagudi	..	..	2	..	1	2	3	..
61	50	Singathakurichi	1	..	7	..	27	1	10	1
62	51	Kumaramangalam	..	..	..	..	6	..	26	..
63	52	Mathur	..	..	..	...	1	1	7	..
64	53 a/c	Lakshmanapatty	..	..	..	..	8	1	2	..

CENSUS ABSTRACT—*cont.*

TALUK.

WORKERS.									
VI		VII		VIII		IX		X	
Construction.		Trade and Commerce.		Transport, Storage & Communications.		Other Services.		Non-workers.	
M	F	M	F	M	F	M	F	M	F
(29)	(30)	(31)	(32)	(33)	(34)	(35)	(36)	(37)	(38)
..	..	4	3	..	..	6	1	79	211
4	..	2	2	1	..	16	..	152	480
..	..	3	..	..	..	13	..	247	769
2	..	1	..	..	..	4	2	135	263
5	1	10	..	2	1	19	11	221	261
..	..	..	..	Reserve Forest		..	..	..	..
5	3	5	1	..	..	9	1	242	457
..	..	..	..	Reserve Forest		..	..	..	..
..	..	..	..	Reserve Forest		..	..	..	..
8	1	16	1	2	..	27	1	331	422
..	..	..	..	Reserve Forest		..	..	..	..
..	..	..	..	Reserve Forest		..	..	..	..
..	..	6	..	..	..	2	1	135	320
..	..	..	..	..	..	..	..	30	25
..	..	..	..	..	..	1	..	45	113
..	..	..	1	..	..	..	..	67	71
..	..	1	..	..	..	2	..	108	119
..	..	..	..	..	..	1	..	135	284
..	..	..	..	..	..	1	..	128	242
..	..	6	..	..	..	7	3	158	184
..	..	..	..	Reserve Forest		..	..	..	..
1	..	4	1	..	..	2	..	192	479
2	..	17	1	3	1	33	4	288	729
3	2	13	2	7	..	36	2	376	1,083
..	..	..	..	Reserve Forest		..	..	..	..
..	..	..	..	Reserve Forest		..	..	..	..
..	..	13	..	..	..	..	..	101	246
..	..	4	..	..	..	..	..	66	154
..	..	3	..	1	..	6	..	97	365
..	..	4	..	4	..	10	2	110	293
4	..	10	1	16	..	43	..	946	1,314
6	..	..	..	1	..	7	..	245	321

VILLAGEWISE PRIMARY

11. KULATHUR

Serial Number.	Location Code Number.	Name of Village.	Area of Village in Hectares.	Occupied Residential Houses.	Number of House-holds	Total Population including Institutional and Houseless Population.		
						P	M	F
(0)	(1)	(2)	(3)	(4)	(5)	(6)	(7)	(8)
65	53 b/c	Lakshmanapatty	853·51	233	239	1,203	608	595
66	53 c/c	Lakshmanapatty	24·28	..	Reserve Forest.		..	..
67	54 a/c	Kalamavur	666·57	222	232	1,169	590	579
68	54 b/c	Kalamavur	699·40	216	216	1,043	518	525
69	54 c/c	Kalamavur	37·28	..	Reserve Forest.		..	..
70	55 a/b	Keeranur	342·78	899	937	4,652	2,690	2,162
71	55 b/b	Keeranur	776·87	238	246	1,432	719	713
72	56 a/b	Palandanpatty	761·06	298	313	1,576	800	776
73	56 b/b	Palandanpatty	3·83	..	Reserve Forest.		..	..
74	57	Thennathirayanpatty	915·07	237	243	1,297	685	612
75	58	Mettupatty	103·87	10	10	82	47	35
76	59	Sivagamipuram	153·75	17	17	107	50	57
77	60	Visalur	785·57	120	122	684	354	330
78	61	Puliyur	1,655·75	355	371	2,243	1,142	1,101
79	6 2a/b	Settipatty	1,854·32	293	293	1,469	733	736
80	62 b/b	Settipatty	88·32	..	Reserve Forest.		..	..
81	63	Kannangudi	778·98	136	137	720	374	346
82	64	Sengalur	1,145·19	327	359	1,683	819	864
83	65	Killukulavoipatty	465·54	104	108	545	281	264
84	66 a/c	Themmavur	1,506·30	390	398	2,009	1,018	991
85	66 b/c	Themmavur	478·52	148	148	736	369	367
86	66 c/c	Themmavur	34·57	..	Reserve Forest.		..	..
87	67 a/b	Minnathur	1,546·79	359	397	2,067	1,032	1,035
88	67 b/b	Minnathur	258·20	84	105	482	253	229
89	68 a/b	Vathanakottai	1,193·10	260	260	1,384	684	700
90	68 b/b	Vathanakottai	202·31	..	Reserve Forest.		..	..
91	69	Kunnandarkoil	276·14	96	100	472	249	223
92	70	Rakkathampatty	422·24	167	167	828	404	424
93	71 a/b	Udayalipatty	1,435·44	280	310	1,606	813	793
94	71 b/b	Udayalipatty	46·14	..	Reserve Forest.		..	..
95	72 a/c	T. Keeliyur	1,127·14	340	366	1,870	926	953
96	72 b/c	T. Keeliyur	59·08	..	Reserve Forest.		..	..

CENSUS ABSTRACT—*cont.*

TALUK.

Scheduled Castes.		Scheduled Tribes.		Literate and Educated Persons.		WORKERS. Total Workers. (i—ix).		I Cultivators.		II Agricultural Labourers.	
M	F	M	F	M	F	M	F	M	F	M	F
(9)	(10)	(11)	(12)	(13)	(14)	(15)	(16)	(17)	(18)	(19)	(20)
92	88	..	..	321	101	399	9	169	..	162	5
..	..	..	..	..	Reserve Forest.		..	..	..	..	..
87	82	..	..	201	56	370	112	276	67	50	37
104	91	..	..	197	23	349	1	256	..	56	1
..	..	..	..	..	Reserve Forest.		..	..	..	..	..
201	163	..	..	1,786	954	1,124	79	155	5	67	6
78	85	..	..	355	77	440	25	355	12	50	11
21	16	..	..	298	49	461	89	338	17	81	67
..	..	..	..	..	Reserve Forest.		..	..	..	..	..
..	..	..	..	254	31	418	34	369	..	20	233
..	..	..	..	21	3	27	..	19	..	..	..
..	..	..	..	24	5	34	..	27	..	..	..
58	25	..	..	69	18	203	70	142	10	32	52
78	66	..	..	385	77	698	49	549	41	77	6
63	63	..	..	230	63	453	185	423	182	15	3
..	..	..	..	..	Reserve Forest.		..	..	..	..	..
55	51	..	..	158	43	227	18	148	2	51	11
64	58	..	..	367	140	490	116	422	86	20	25
47	32	..	..	70	8	165	9	157	6	2	3
189	170	..	..	289	30	668	13	583	9	60	4
47	50	..	..	174	33	221	1	148	..	28	..
..	..	..	..	..	Reserve Forest.		..	..	..	..	..
172	191	..	..	271	38	705	32	644	26	29	2
44	37	..	..	119	20	165	17	139	7	14	10
101	128	..	..	282	43	424	22	348	18	39	4
..	..	..	..	..	Reserve Forest.		..	..	..	..	..
90	80	..	..	79	26	142	9	69	..	58	7
31	19	..	..	180	25	274	2	249	..	1	1
74	79	..	..	329	57	548	31	406	6	35	20
..	..	..	..	..	Reserve Forest.		..	..	..	..	..
124	140	..	..	235	52	596	35	502	17	56	13
..	..	..	..	..	Reserve Forest.		..	..	..	..	..

VILLAGEWISE PRIMARY

11. KULATHUR

Serial Number.	Location Code Number.	Name of Village.	WORKERS							
			III Livestock, Forestry, Fishing, Hunting, Plantations, Orchards and Allied activities.		IV Mining and Quarrying.		V Manufacturing, Processing, Servicing and Repairs. (a) Household Industry.		(b) Other than Household Industry.	
			M	F	M	F	M	F	M	F
			(21)	(22)	(23)	(24)	(25)	(26)	(27)	(28)
65	53 b/c	Lakshmanapatty	..	..	..	..	11	1	10	..
66	53 c/c	Lakshmanapatty	..	..	..	Reserve Forest.	..	..	..	
67	54 a/c	Kalamavur	..	..	..	..	7	1	1	..
68	54 b/c	Kalamavur	..	..	..	..	3	..	9	..
69	54 c/c	Kalamavur	..	..	..	Reserve Forest.	..	..	..	
70	55 a/b	Keeranur	..	2	..	3	..	17	1	145	4
71	55 b/b	Keeranur	..	..	..	1	..	3	..	5	..
72	56 a/b	Palandanpatty	..	1	..	4	1	..	..	19	1
73	56 b/b	Palandanpatty	..	..	..	..	Reserve Forest.	..	..	..	
74	57	Thennathirayanpatty	..	1	..	..	..	5	..	3	..
75	58	Mettupatty	..	7	..	..	..	1	..	..	..
76	59	Sivagamipuram	..	1	..	..	..	..	..	..	..
77	60	Visalur	..	2	1	..	..	2	..	2	..
78	61	Puliyur	..	3	..	7	2	21	..	1	..
79	62 a/b	Settipatty	..	..	..	..	..	3	..	..	..
80	62 b/b	Settipatty	..	..	..	..	Reserve Forest.	..	..	.	
81	63	Kannankudi	..	..	..	..	..	11	..	2	..
82	64	Sengalur	..	..	..	..	..	6	..	..	..
83	65	Killukulavoipatty	..	..	..	..	..	3	..	1	..
84	66 a/c	Themmavur	..	..	..	..	..	12	..	..	..
85	66 b/c	Themmavur	..	..	..	..	..	..	..	15	1
86	66 c/c	Themmavur	..	..	..	..	Reserve Forest.	..	..	..	
87	67 a/b	Minnathur	..	..	1	..	..	..	3	..	..	..
88	67 b/b	Minnathur	..	..	..	..	..	..	..	..	..	..
89	68 a/b	Vathanakottai	..	..	..	..	..	..	..	..	2	..
90	68 b/b	Vathanakottai	..	..	..	..	..	Reserve Forest.	..	..	..	
91	69	Kunnandarkoil	..	..	..	..	..	..	..	2	..
92	70	Rakkathampatty	..	..	..	..	..	..	..	11	..
93	71 a/b	Udayalipatty	..	..	2	1	9	..	10	..	21	1
94	71 b/b	Udayalipatty	..	..	..	..	..	Reserve Forest.	..	..	..	
95	72 a/c	T. Keeliyur	..	..	..	..	2	..	10	..	3	..
96	72 b/c	T. Keeliyur	..	..	..	..	..	Reserve Forest.	..	..	..	

CENSUS ABSTRACT—*cont.*

TALUK.

WORKERS.									
VI Construction.		VII Trade and Commerce.		VIII Transport, Storage & Communications.		IX Other Services.		X Non-workers.	
M	F	M	F	M	F	M	F	M	F
(29)	(30)	(31)	(32)	(33)	(34)	(35)	(36)	(37)	(38)
1	..	8	..	14	..	24	3	209	586
..	..	..	..	Reserve Forest.		..	..	..	..
6	..	4	3	20	..	6	4	220	467
1	..	5	..	3	..	16	..	169	524
..	..	..	..	Reserve Forest.		..	..	..	..
21	..	359	7	43	..	312	56	1,366	2,083
7	2	1	..	4	..	14	..	279	688
4	..	2	2	1	..	11	1	339	687
..	..	..	..	Reserve Forest.		..	..	..	..
2	..	2	1	..	..	16	..	267	578
..	..	..	..	..	..	..	..	20	35
4	..	..	..	1	..	1	..	16	57
3	..	6	4	1	..	13	3	151	260
4	..	6	..	3	..	27	..	444	1,052
..	..	9	..	..	..	3	..	280	551
..	..	..	..	Reserve Forest.		..	..	..	..
3	..	3	1	2	..	7	4	147	328
..	..	4	1	3	..	35	4	329	748
..	..	1	..	..	..	1	..	116	255
..	..	5	..	..	..	8	..	350	978
..	..	18	..	..	..	12	..	148	366
..	..	..	..	Reserve Forest.		..	..	..	..
..	..	1	..	3	..	24	4	327	1,003
..	..	3	..	..	..	9	..	88	212
2	..	9	..	3	..	21	..	260	678
..	..	..	..	Reserve Forest.		..	..	..	..
1	..	3	1	1	..	8	1	107	214
1	..	4	1	..	..	8	..	130	422
	..	11	..	3	..	48	3	265	762
..	..	..	..	Reserve Forest.		..	..	..	..
	2	3	2	..	..	15	1	330	918
..	..	..	..	Reserve Forest.		..	..	..	..

VILLAGEWISE PRIMARY

11. KULATHUR

Serial Number.	Location Code Number.	Name of Village.	Area of Village in Hectares.	Occupied Residential Houses.	Number of House-holds.	Total Population including Institutional and Houseless Population.		
						P	M	F
(0)	(1)	(2)	(3)	(4)	(5)	(6)	(7)	(8)
97	72 c/c	T. Keeliyur	12·94	..	Reserve Forest		..	..
98	73	Vella Pillaiyar patty	220·78	37	48	254	135	119
99	74	Marudur	329·00	43	43	220	110	110
100	75 a/b	Valiampatty	1,117·18	261	280	1,405	701	704
101	75 b/b	Valiampatty	19·10	..	Reserve Forest		..	..
102	76	Odugampatty	748·93	230	231	1,172	595	577
103	77	Mangathevanpatty	974·16	247	248	1,144	582	562
104	78	Nanjoor	807·54	221	227	1,287	632	655
105	79	Brahadambalpuram	300·61	37	45	246	134	112
106	80	Uppiliakudi	816·88	312	315	1,505	769	736
107	81	Senayakudi	634·75	88	88	454	228	226
108	82	Seemanur	358·45	70	70	398	198	200
109	83	Valamangalam	534·19	90	91	448	226	222
110	84	Kadambavayal	92·80	79	83	462	239	223
111	85 a/b	Veerakudi	849·35	224	224	1,151	570	581
112	85 b/b	Veerakudi	238·50	..	Reserve Forest		..	..
113	86	Killanur	927·21	220	227	1,206	597	609
114	87	Perambur	852·24	169	169	899	486	413
115	88 a/b	Andakulam	699·35	498	523	2,912	1,463	1,449
116	88 b/b	Andakulam	690·83	75	104	526	276	250
117	89	Sathinipatty	449·30	97	99	505	258	247
118	90 a/b	Uchani	520·58	87	87	458	233	225
119	90 b/b	Uchani	143·73	..	Reserve Forest		..	..
120	91	Thennangudi	258·75	47	49	300	165	135
121	92 a/b	Seeranganpatty	162·92	121	121	561	267	294
122	92 b/b	Seeranganpatty	8·54	..	Reserve Forest		..	..
123	93 a/b	Vaithur	925·01	431	436	2,134	1,103	1,031
124	93 b/b	Vaithur	131·20	..	Reserve Forest		..	..
125	94	Moothampatty	644·99	134	135	662	345	317
126	95	Narangiampatty	82·98	3	3	11	4	7
127	96	Vathanakurichi	693·40	318	326	1,853	873	980
128	97	Thudaiyur	631·48	179	188	1 060	536	524

CENSUS ABSTRACT—*cont.*

TALUK.

Scheduled Castes.		Scheduled Tribes.		Literate and Educated Persons.		WORKERS. Total Workers (i—ix).		I Cultivators.		II Agricultural Labourers.	
M	F	M	F	M	F	M	F	M	F	M	F
(9)	(10)	(11)	(12)	(13)	(14)	(15)	(16)	(17)	(18)	(19)	(20)
..	..	..	..	Reserve Forest		..	..	..	..	..	..
16	13	..	..	83	32	85	6	83	5	..	..
7	14	..	..	5	1	78	21	48	5	28	16
102	92	..	..	321	80	462	9	417	3	27	4
..	..	..	..	Reserve Forest		..	..	..	..	..	..
76	100	..	..	383	163	414	297	171	113	218	181
46	50	..	..	166	32	320	26	270	16	36	10
30	22	..	..	270	71	399	14	349	1	9	..
19	13	..	..	50	7	65	34	36	3	25	31
81	84	..	..	410	144	466	107	214	19	148	58
71	58	..	..	79	6	146	2	103	..	28	..
31	23	..	..	84	28	130	52	111	2	16	50
90	82	..	..	118	29	133	..	124	..	6	..
14	15	..	..	51	27	149	..	147	..	..	..
72	90	..	..	146	19	345	102	291	59	37	43
..	..	..	..	Reserve Forest		..	..	..	..	..	..
45	46	..	..	130	20	382	5	273	2	90	1
94	70	..	..	152	33	332	45	180	10	94	25
225	215	..	..	640	246	821	159	581	70	89	70
..	..	..	..	174	72	162	5	129	2	24	2
58	55	..	..	101	27	150	34	104	15	35	18
59	55	..	..	128	26	137	..	133	..	..	..
..	..	..	..	Reseve Forest		..	..	..	..	..	..
54	46	..	..	86	33	106	..	93	..	10	..
38	35	..	..	133	36	166	1	164	..	..	..
..	..	..	..	Reserve Forest		..	..	..	..	..	..
39	48	..	..	538	57	662	16	587	5	2	5
..	..	..	..	Reserve Forest		..	..	..	..	..	..
40	36	..	..	114	17	208	1	171	1	33	..
..	..	..	..	1	..	3	..	3	..	..	..
190	195	..	..	367	78	555	134	363	84	104	46
152	126	..	..	227	44	321	14	287	11	4	2

VILLAGEWISE PRIMARY

11. KULATHUR

Serial Number.	Location Code Number.	Name of Village.	WORKERS. III Livestock, Forestry, Fishing, Hunting, Plantations, Orchards, and Allied activities.		IV Mining and Quarrying.		(V) Manufacturing, Processing, Servicing and Repairs. (a) Household Industry.		(b) Other than Household Industry.	
			M	F	M	F	M	F	M	F
			(21)	(22)	(23)	(24)	(25)	(26)	(27)	(28)
97	72 c/c	T. Keeliyur	..	..	Reserve Forest		..	..	..	..
98	73	Vellapilaiyarpatty	..	..	..	..	1	..	..	..
99	74	Marudur	..	..	..	..	..	..	1	..
100	75 a/b	Valiampatty	..	..	Reserve Forest			..	2	..
101	75 b/b	Valiampatty	..	..	Reserve Forest		..	..	..	..
102	76	Odugampatty	..	..	..	..	..	..	1	..
103	77	Mangathevanpatty	..	..	..	..	..	..	3	..
104	78	Nanjoor	..	..	4	..	..	..	11	..
105	79	Brahadambalpuram	..	..	..	..	..	..	1	..
106	80	Uppailiakudi	..	..	3	..	40	20	32	..
107	81	Senayakudi	..	..	3	..	2	..	2	..
108	82	Seemanur	..	..	..	..	..	..	2	..
109	83	Valamangalam	..	..	..	..	1	..	..	..
110	84	Kadambavayal	..	..	..	..	..	..	..	..
111	85 a/b	Veerakudi	..	..	..	..	3	..	..	..
112	85 b/b	Veerakudi	..	..	Reserve Forest		..	..	..	..
113	86	Killanur	..	..	..	..	1	..	1	..
114	87	Perambur	..	..	..	..	44	6	..	..
115	88 a/b	Andakulam	..	..	..	..	8	..	2	..
116	88 b/b	Andakulam	..	..	..	..	5	..	..	..
117	89	Sathinipatty	..	..	..	..	..	..	..	..
118	90 a/b	Uchani	..	..	..	..	..	..	1	..
119	90 b/b	Uchani	..	..	Reserve Forest		..	..	..	..
120	91	Thennangudi	..	..	..	..	..	..	..	..
121	92 a/b	Seeranganpatty	..	..	..	..	..	..	..	..
122	92 b/b	Seeranganpatty	..	..	Reserve Forest		..	..	..	..
123	93 a/b	Vaithur	..	..	..	..	1	6	..	..
124	93 b/b	Vaithur	..	..	Reserve Forest		..	..	..	..
125	94	Moothampatty	..	..	..	..	..	..	..	..
126	95	Narangiampatty	..	..	..	..	..	..	..	..
127	96	Vathanakurichi	1	..	..	..	12	..	..	..
128	97	Thudaiyur	..	..	..	..	..	..	..	..

CENSUS ABSTRACT—*cont.*

TALUK.

WORKERS									
VI		VII		VIII		IX		X	
Construction.		Trade and Commerce.		Transport, Storage & Communications.		Other Services.		Non-Workers.	
M	F	M	F	M	F	M	F	M	F
(29)	(30)	(31)	(32)	(33)	(34)	(35)	(36)	(37)	(38)
..	..	..	..	Reserve Forest	..	..	..	..	..
..	..	..	..	..	..	1	1	50	113
..	..	..	..	..	..	1	..	32	89
..	..	4	..	1	..	11	2	239	695
..	..	..	..	Reserve Forest	..	..	..	..	..
1	1	14	2	1	..	8	..	181	280
1	..	1	..	..	..	9	..	262	536
2	..	3	1	1	..	20	12	233	641
..	..	..	..	3	..	..	..	69	78
7	1	6	..	4	1	12	7	303	629
..	..	1	..	..	..	7	2	82	244
..	..	..	..	..	..	1	..	68	148
..	..	1	..	..	..	..	..	93	222
1	..	1	..	..	..	..	..	90	223
..	..	4	..	..	..	10	..	225	479
..	..	..	..	Reserve Forest	..	..	..	..	..
2	..	2	1	2	..	11	1	215	604
..	..	5	1	..	..	9	3	154	368
10	8	44	1	4	..	62	10	642	1,290
..	..	2	..	..	..	2	1	114	245
2	..	..	..	..	..	7	1	108	213
..	..	..	..	..	..	3	..	96	225
..	..	..	..	..	..	..	..	..	..
..	..	..	..	Reserve Forest	..	3	..	59	135
..	..	..	..	..	..	2	1	101	293
..	..	..	..	..	..	..	..	..	..
1	..	63	..	..	..	4	..	441	1015
..	..	..	..	..	..	..	..	..	..
1	..	..	..	..	..	3	..	137	316
..	..	..	..	..	..	..	..	1	7
7	2	4	..	2	..	26	2	318	346
1	..	2	1	..	..	8	..	215	510

VILLAGEWISE PRIMARY

11. KULATHUR

Serial Number.	Location Code Number.	Name of Village.	Area of Village in Hectares.	Occupied Residential Houses.	Number of Households.	Total population including institutional and Houseless Population.		
						P	M	F
(0)	(1)	(2)	(3)	(4)	(5)	(6)	(7)	(8)
129	98	Muthukadu	824·00	646	649	3,185	1,636	1,549
130	99	Vengavayal	54·04	80	80	515	261	254
131	100	Poongudi	694·69	151	167	953	496	457
132	101	Vellanur	1,438·63	509	510	2,835	1,416	1,419
133	102	Melur	853·20	286	286	1,553	801	752
134	103 a/d	Sathiamangalam	1,167·88	313	384	2,067	1,020	1,047
135	103 b/d	Sathiamangalam	142·95	92	99	445	218	227
136	103 c/d	Sathiamangalam	135·43	..	Reserve Forest		..	..
137	103 d/d	Sathiamangalam	11·59	..	Reserve Forest		..	..
138	104 a/b	Narthamalai	422·78	192	192	951	474	477
139	104 b/b	Narthamalai	235·26	..	Reserve Forest		..	..
140	105 a/b	Ammachatram	873·58	412	414	1,980	980	1,000
141	105 b/b	Ammachatram	42·34	..	Reserve Forest		..	..
142	106 a/c	Kulathur	1,110·36	450	456	2,326	1,195	1,131
143	106 b/c	Kulathur	119·25	..	Reserve Forest		..	..
144	106 c/c	Kulathur	12·00	..	Reserve Forest		..	..
145	107	Melapuduvayal	802·50	258	261	1,277	635	642
146	108	Vadugapatty	274·49	125	125	626	317	309
147	109	Odukkur	844·69	172	172	795	393	402
148	110	Laknappatty	407·37	130	130	669	348	321
149	111 a/b	Thayinippatty	400·03	71	71	391	204	187
150	111 b/b	Thayinippatty	5·18	..	Reserve Forest		..	..
151	112 a/c	Perungudipatty	215·18	41	41	242	120	122
152	112 b/c	Perungudipatty	95·00	..	Reserve Forest		..	..
153	112 c/c	Perungudipatty	100·77	..	Reserve Forest		..	..
154	113 a/c	Vilathupatty	1,277·67	475	487	2,488	1,255	1,233
155	113 b/c	Vilathupatty	31·08	..	Reserve Forest		..	..
156	113 c/c	Vilathupatty	258·64	..	Reserve Forest		..	..
157	114 a/b	Keelakurichi	1,059·38	252	253	1,326	672	654
158	114 b/b	Keelakurichi	32·62	..	Reserve Forest		..	..
159	115	Irumbali	533·04	121	121	697	347	350
160	116	Madianallur	664·78	148	188	911	466	445

CENSUS ABSTRACT—*cont.*

TALUK.

Scheduled Castes.		Scheduled Tribes.		Literate and Educated Persons.		WORKERS. Total Workers (i—ix).		I Cultivators.		II Agricultural Labourers.	
M	F	M	F	M	F	M	F	M	F	M	F
(9)	(10)	(11)	(12)	(13)	(14)	(15)	(16)	(17)	(18)	(19)	(20)
196	169	..	..	1,032	638	777	143	177	50	62	60
50	51	..	..	136	54	138	22	93	1	14	19
194	176	..	..	120	25	277	51	168	12	76	39
309	288	..	..	681	259	771	111	484	22	59	78
172	156	..	..	372	81	446	24	279	11	63	3
348	357	..	..	535	97	603	261	326	117	128	125
..	..	..	..	103	16	130	78	102	50	21	28
..	..	..	..	Reserve Forest		..	..	..	..	..	..
..	..	..	..	Reserve Forest		..	..	..	..	..	..
137	130	..	..	141	80	285	88	85	8	69	55
..	..	..	..	Reserve Forest		..	..	..	..	..	..
132	132	..	..	400	129	609	85	420	60	22	20
..	..	..	..	Reserve Forest		..	..	..	..	..	..
241	212	..	..	658	209	725	100	462	12	129	47
..	..	..	..	Reserve Forest		..	..	..	..	..	..
..	..	..	..	Reserve Forest		..	..	..	..	..	..
132	131	..	..	306	136	448	..	341	..	37	..
16	20	..	..	139	28	232	10	206	..	8	6
154	168	..	..	159	20	241	3	186	..	16	..
15	18	..	..	71	9	231	1	178	..	50	..
30	31	..	..	80	13	133	25	98	3	24	22
..	..	..	..	Reserve Forest		..	..	..	..	..	..
20	17	..	..	50	4	83	..	76	..	5	..
..	..	..	..	Reserve Forest		..	..	..	..	..	..
..	..	..	..	Reserve Forest		..	..	..	..	..	..
283	270	..	..	517	133	740	230	557	148	119	63
..	..	..	..	Reserve Forest		..	..	..	..	..	..
..	..	..	..	Reserve Forest		..	..	..	..	..	..
92	95	..	..	332	97	417	92	372	83	7	4
..	..	..	..	Reserve Forest		..	..	..	..	..	..
..	..	..	..	192	34	229	1	5	..	212	..
96	79	..	..	164	35	194	11	122	9	29	1

VILLAGEWISE PRIMARY

11. KULATHUR

Serial Number.	Location Code Number.	Name of Village.	WORKERS. III Livestock, Forestry, Fishing, Hunting, Plantations, Orchards and Allied activities.		IV Mining and Quarrying.		(V) Manufacturing, Processing, Servicing and Repairs. (a) Household Industry.		(b) Other than Household Industry.	
			M	F	M	F	M	F	M	F
			(21)	(22)	(23)	(24)	(25)	(26)	(27)	(28)
129	98	Muthukadu	..	..	..	..	..	..	374	..
130	99	Vengavayal	..	2	..	..	..	..	30	..
131	100	Poongudi	2	..	..	..	7	..	13	..
132	101	Vellanur	2	..	24	9	6	..	141	1
133	102	Melur	2	..	28	8	1	55	..	..
134	103 a/d	Sathiamangalam	7	4	..	..	21	7	58	4
135	103 b/d	Sathiamangalam	..	..	..	..	..	..	7	..
136	103 c/d	Sathiamangalam	..	..	Reserve Forest		..	..	..	..
137	103 d/d	Sathiamangalam	..	..	Reserve Forest		..	..	..	..
138	104 a/b	Narthamalai	..	..	46	1	13	9	11	..
139	104 b/b	Narthamalai	..	..	Reserve Forest		..	..	..	..
140	105 a/b	Ammachatram	..	..	68	..	1	..	31	1
141	105 b/b	Ammachatram	..	..	Reserve Forest		..	..	..	..
142	106 a/c	Kulathur	1	..	..	..	42	38	17	..
143	106 b/c	Kulathur	..	..	Reserve Forest		..	..	..	..
144	106 c/c	Kulathur	..	..	Reserve Forest		..	..	..	..
145	107	Melapuduvayal	..	..	1	..	12	..	18	..
146	108	Vadugapatty	..	..	..	..	5	4	2	..
147	109	Odukkur	1	..	..	..	8	..	5	..
148	110	Laknappatty	..	..	..	..	..	..	1	..
149	111 a/b	Thayinippatty	..	..	..	..	..	..	3	..
150	111 b/b	Thayinippatty	..	..	Reserve Forest		..		..	..
151	112 a/c	Perungudipatty	..	..	..	..	..	..	..	..
152	112 b/c	Perungudipatty	..	..	Reserve Forest		..	..	..	..
153	112 c/c	Perungudipatty	..	..	Reserve Forest		..	..	..	..
154	113 a/c	Vilathupatty	..	..	4	..	13	17	12	..
155	113 b/c	Vilathupatty	..	..	Reserve Forest		..	..	..	..
156	113 c/c	Vilathupatty	..	..	Reserve Forest		..	..	..	..
157	114 a/b	Keelakurichi	..	..	..	..	2	..	7	1
158	114 b/b	Keelakurichi	..	..	Reserve Forest		..	..	..	..
159	115	Irumbali	..	..	..	..	..	..	3	..
160	116	Madianallur	..	..	..	..	3	1	4	..

CENSUS ABSTRACT—*cont.*

TALUK.

WORKERS.									
VI		VII		VIII		IX		X	
Construction.		Trade and Commerce.		Transport, Storage & Communications.		Other Services.		Non-workers.	
M	F	M	F	M	F	M	F	M	F
(29)	(30)	(31)	(32)	(33)	(34)	(35)	(36)	(37)	(38)
2	..	31	4	36	1	95	28	859	1,406
..	..	..	..	..	..	1	..	123	232
..	..	3	..	2	..	6	..	219	406
7	..	17	.	6	..	25	1	645	130
4	..	3	2	..	..	11	..	355	728
5	..	16	2	4	..	38	2	417	786
..	..	..	..	..	..	..	..	88	149
..	..	..	..	Reserve Forest		..	..	..	..
..	..	..	..	Reserve Forest		..	..	..	..
2	..	17	1	1	..	41	14	189	389
..	..	..	..	Reserve Forest		..	..	..	..
..	..	12	..	22	..	33	4	371	915
..	..	..	..	Reserve Forest		..	..	..	..
17	..	15	..	4	..	38	3	470	1,031
..	..	..	..	Reserve Forest		..	..	..	..
..	..	..	..	Reserve Forest		..	..	..	..
4	..	13	..	..	..	22	..	187	642
2	..	3	..	..	..	6	..	85	299
2	..	7	3	3	..	13	..	152	399
..	..	2	1	..	..	..	..	117	320
..	..	3	..	..	..	5	..	71	162
..	..	..	..	Reserve Forest		..	..	..	..
..	..	..	..	..	..	2	..	37	122
..	..	..	..	Reserve Forest		..	..	..	..
..	..	..	..	Reserve Forest		..	..	..	..
..	4	7	..	3	..	21	2	515	1,003
..	..	..	..	Reserve Forest		..	..	..	..
..	..	..	..	Reserve Forest		..	..	..	..
..	..	14	1	1	..	14	3	255	562
..	..	..	..	Reserve Forest		..	..	..	..
3	..	2	..	..	..	4	1	118	349
..	..	2	..	2	..	32	..	272	434

VILLAGEWISE PRIMARY

11. KULATHUR

Serial Number.	Location Code Number.	Name of Village.	Area of Village in Hectares.	Occupied Residential Houses.	Number of Households.	Total Population including Institutional and Houseless population.		
						P	M	F
(0)	(1)	(2)	(3)	(4)	(5)	(6)	(7)	(8)
161	117	Panampatty	796·47	235	236	1,244	619	625
162	118	Perunjinai	354·30	121	121	610	306	304
163	119	Thiruvengaivasal	292·70	69	69	326	154	172
164	120	Ayingudi	714·98	273	273	1,443	727	716
165	121	Marayapatty	584·39	159	159	901	463	438
166	122	Perumanadu	806·44	282	283	1,332	668	664
167	123	Kothandaramapuram	802·93	192	193	986	482	504
168	124	Kurukkapatty	121·93	28	28	121	64	57
169	125	Sundarapatty	645·92	121	122	528	265	263
170	126 a/c	Pulvayal	1,124·88	201	203	990	481	509
171	126 b/c	Pulvayal	187·60	98	98	470	224	246
172	126 c/c	Pulvayal	380·81	..	Reserve Forest		..	..
173	127	Vayalogam	766·29	483	505	2,353	1,135	1,218
174	128 a/c	Mangudi	885·89	239	252	1,223	577	646
175	128 b/c	Mangudi	56·08	..	Reserve Forest		..	..
176	128 c/c	Mangudi	84·16	..	Reserve Forest		..	..
177	129	Ariyur	528·06	154	154	668	318	350
178	130	Thachampatty	262·26	82	94	477	243	234
179	131	Panankudi	208·53	247	249	1,231	639	592
180	132	Chithannavasal	638·02	204	204	981	499	482
181	133 a/b	Annavasal	1,269·22	981	1,017	4,883	2,245	2,538
182	133 b/b	Annavasal	149·78	..	Reserve Forest		..	..
183	134 a/b	Pudur	577·15	268	268	1,347	673	674
184	134 b/b	Pudur	2·14	..	Reserve Forest		..	..
185	135	Peyal	413·47	116	166	563	263	300
186	136 a/b	Kudumianmalai	618·58	333	334	1,563	763	800
187	136 b/b	Kudumianmalai	419·25	..	Reserve Forest		..	..
188	137 a/b	Visalur	288·76	74	76	384	181	203
189	137 b/b	Visalur	59·24	..	Reserve Forest		..	..
190	138	Gudalur	375·04	88	99	464	233	231
191	139	Kilikudi	535·67	149	157	833	417	416
192	140 a/b	Parambur	897·60	486	486	2,649	1,353	1,296

CENSUS ABSTRACT—*cont.*

TALUK.

Scheduled Castes.		Scheduled Tribes.		Literate and Educated Persons.		WORKERS. Total Workers (i—ix).		I Cultivators.		II Agricultural Labourers.	
M	F	M	F	M	F	M	F	M	F	M	F
(9)	(10)	(11)	(12)	(13)	(14)	(15)	(16)	(17)	(18)	(19)	(20)
193	189	..	..	139	41	360	53	275	36	29	6
138	148	..	..	116	28	168	140	16	14	100	123
23	25	..	..	49	5	119	1	46	..	71	1
334	317	..	..	229	39	447	201	345	80	71	111
171	158	..	..	161	30	303	31	206	1	88	30
92	92	..	..	307	50	390	15	239	8	14	..
3	2	..	..	127	18	304	6	268	1	24	5
17	12	..	..	11	3	41	..	39	..	2	..
69	89	..	..	81	16	186	2	176	..	10	2
254	246	..	..	213	31	280	33	172	3	49	27
95	92	..	..	97	25	145	30	97	1	28	24
..	..	..	..	Reserve Forest		..	..	..	..	..	..
275	316	..	..	565	225	658	176	372	34	82	106
178	164	..	..	242	74	291	75	209	28	58	46
..	..	..	..	Reserve Forest		..	..	..	..	..	..
..	..	..	..	Reserve Forest		..	..	..	..	..	..
76	80	..	..	184	76	188	44	167	33	10	11
33	40	..	..	61	9	150	24	123	10	2	..
13	13	..	..	173	7	410	119	342	84	34	34
163	150	..	..	115	26	333	17	320	11	2	3
572	568	..	..	1,353	619	1,228	62	410	5	311	25
..	..	..	..	Reserve Forest		..	..	..	..	..	..
49	45	..	..	260	34	432	..	311	..	115	..
..	..	..	..	Reserve Forest		..	..	..	..	..	..
72	70	..	..	154	16	158	97	116	2	37	91
79	75	..	..	296	118	445	57	290	26	30	16
..	..	..	..	Reserve Forest		..	..	..	..	..	..
91	105	..	..	67	21	104	9	86	3	16	3
..	..	..	..	Reserve Forest		..	..	..	..	..	..
76	84	..	..	19	1	159	147	1	..	150	146
111	95	..	..	196	25	247	1	218	..	26	1
129	132	..	..	534	84	880	30	406	9	114	710

VILLAGEWISE PRIMARY

11. KULATHUR

Serial Number.	Location Code Number.	Name of Village.	WORKERS. III Livestock, Forestry, Fishing, Hunting, Plantations, Orchards and Allied activities.		IV Mining and Quarrying.		(V) Manufacturing, Processing, Servicing and Repairs. (a) Household Industry.		(b) Other than Household Industry.	
			M	F	M	F	M	F	M	F
			(21)	(22)	(23)	(24)	(25)	(26)	(27)	(28)
161	117	Panampatty	..	..	..	..	14	9	30	2
162	118	Perunjinai	..	..	10	..	14	..	4	..
163	119	Thiruvengaivasal	..	..	..	..	2	..	..	..
164	120	Ayingudi	..	..	14	9	6	..	3	..
165	121	Marayapatty	..	..	..	..	..	..	1	..
166	122	Perumanadu	7	..	50	6	16	1	22	..
167	123	Kothandaramapuram	..	..	..	..	2	..	..	..
168	124	Kurukapatty	..	..	..	..	..	..	..	..
169	125	Sundarapatty	..	..	..	..	..	..	..	..
170	126 a/c	Pulvayal	6	3	..	..	14	..	1	..
171	126 b/c	Pulvayal	15	4	..	..	..	..	3	..
172	126 c/c	Pulvayal	..	..	Reserve Forest		..	..	..	..
173	127	Vayalogam	5	..	25	..	25	..	8	..
174	128 a/c	Mangudi	..	..	..	..	9	1	..	..
175	128 b/c	Mangudi	..	..	Reserve Forest		..	..	..	..
176	128 c/c	Mangudi	..	..	Reserve Forest		..	..	..	..
177	129	Ariyur	..	..	..	..	..	..	2	..
178	130	Thachampatty	19	12	..	..	..	..	1	..
179	131	Panankudi	..	..	8	..	6	..	1	..
180	132	Chithannavasal	..	..	..	..	..	..	..	..
181	133 a/b	Annavasal	2	..	8	..	48	1	40	..
182	133 b/b	Annavasal	..	..	Reserve Forest		..	..	..	..
183	134 a/b	Pudur	..	..	..	..	1	..	..	..
184	134 b/b	Pudur	..	..	Reserve Forest		..	..	..	..
185	135	Peyal	..	..	..	..	5	4	..	..
186	136 a/b	Kudumianmalai	9	..	3	..	11	5	11	4
187	136 b/b	Kudumianmalai	..	..	Reserve Forest		..	..	..	..
188	137 a/b	Visalur	..	..	..	..	..	..	1	..
189	137 b/b	Visalur	..	..	Reserve Forest		..	..	..	..
190	138	Gudalur	..	..	..	..	2	..	..	..
191	139	Kilikudi	..	..	..	..	..	..	..	..
192	140 a/b	Parambur	..	..	8	..	46	7	239	..

CENSUS ABSTRACT—*contd.*

TALUK.

WORKERS.									
VI Construction.		VII Trade and Commerce.		VIII Transport, Storage & Communications.		IX Other Services.		X Non-workers.	
M	F	M	F	M	F	M	F	M	F
(29)	(30)	(31)	(32)	(33)	(34)	(35)	(36)	(37)	(38)
1	..	2	..	1	..	8	..	259	572
3	.	12	3	6	..	3	..	138	164
..	..	..	..	..	..	..	..	35	171
..	..	1	..	1	..	6	1	280	515
:	..	1	..	1	..	6	..	160	407
1	..	15	..	1	..	25	..	278	649
1	..	2	..	..	..	7	..	178	498
..	..	..	..	..	..	..	..	23	57
..	..	..	..	..	..	..	..	79	612
4	..	15	..	2	..	17	..	201	476
1	..	1	..	..	..	..	1	79	216
..	..	..	Reserve Forest		..	..	..	..	..
52	28	27	1	5	..	57	7	477	1,042
..	..	5	..	1	..	9	..	286	571
..	..	..	Reserve Forest		..	..	..	..	..
..	..	..	Reserve Forest		..	..	..	..	..
1	..	2	..	..	..	6	..	130	306
..	..	3	..	..	..	2	2	93	210
..	..	9	1	1	..	9	..	229	473
..	..	7	2	..	..	4	1	166	465
24	..	171	4	10	..	204	27	1,117	2,476
..	..	..	Reserve Forest		..	..	..	..	..
..	..	..	..	..	..	5	..	241	674
..	..	..	Reserve Forest		..	..	..	..	..
..	..	..	..	..	..	..	..	105	203
8	..	24	3	2	..	57	3	318	743
..	..	..	Reserve Forest		..	..	..	..	..
..	..	..	3	..	..	1	..	77	194
..	..	..	Reserve Forest		..	..	..	..	..
..	..	3	..	..	..	3	1	74	84
..	..	..	..	1	..	2	..	170	415
3	..		1	4	..	20	..	473	126

VILLAGEWISE PRIMARY

11. KULATHUR

Serial Number.	Location Code Number.	Name of Village.	Area of Village in Hectares.	Occupied Residential Houses.	Number of House holds.	Total Population including Institutional and Huaseless Population.		
						P	M	F
(0)	(1)	(2)	(3)	(4)	(5)	(6)	(7)	(8)
193	140 b/b	Parambur	603·02	..	..	Reserve Forest	..	..
194	141	Kadavampatty	499·65	161	161	696	339	357
195	142	Thalinji	416·05	104	104	439	226	213
196	143	Alathur	809·17	211	211	967	476	491
197	144 a/b	Kadambarayapatty	480·60	171	180	808	393	415
198	144 b/b	Kadambarayapatty	15·02	..	..	Reserve Forest	..	..
199	145	Pinnangudi	288·36	100	100	518	264	254
200	146	Vannarapatty	297·98	65	67	317	145	172
201	149	Velur	866·39	403	405	2,083	1,040	1,043
202	150	Thirunellur	940·52	303	303	1,529	745	784
203	151	Kattakudi	1,449·93	294	294	1,497	764	733
204	152	Kothirappatty	782·29	381	396	1,776	920	856
205	153	Eswarankoil	1,065·01	206	206	1,141	576	565
206	154	Ennai	1,650·98	529	529	2,597	1,302	1,295
207	155	Edayapatty	652·09	162	162	813	396	417
208	157	Punginipatty	424·27	189	190	983	489	494
209	158	Irundirapatty	1,474·11	364	365	1,744	872	872
210	159	Rapoosal	1,583·37	454	468	2,420	1,239	1,181
211	160	Vettukkadu	790·97	277	277	1,346	666	680
212	161	Vellanjar	875·19	172	208	1,041	516	525
213	162 a/b	Veerapatty	1,363·32	330	333	1,633	774	859
214	162 b/b	Veerapatty	402·86	412	462	2,501	1,202	1,299
		Taluk total ..	132,381·00	40,085	41,124	207,682	104,281	103,401

CENSUS ABSTRACT—*cont.*

TALUK.

Scheduled Castes.		Scheduled Tribes.		Literate and Educated Persons.		WORKERS. Total Workers (i—ix)		I Cultivators.		II Agricultural Labourers.	
M	F	M	F	M	F	M	F	M	F	M	F
(9)	(10)	(11)	(12)	(13)	(14)	(15)	(16)	(17)	(18)	(19)	(20)
..	..	..	..	..	Reserve Forest		..	..	..	..	..
102	106	..	..	167	66	210	12	177	7	5	5
49	36	..	..	80	36	149	43	84	9	41	33
134	146	..	..	200	47	305	44	218	14	23	29
92	84	..	..	197	78	280	64	237	50	11	12
..	..	..	..	..	Reserve Forest		..	..	..	..	..
69	62	..	..	57	7	153	38	81	1	54	36
57	65	..	..	49	17	87	1	53	..	31	1
419	409	..	..	347	74	643	204	374	57	176	120
289	337	..	..	310	64	471	10	389	3	27	6
147	161	..	..	113	28	506	135	405	1	20	130
217	215	..	..	254	34	621	38	287	2	187	22
131	126	..	..	139	17	393	34	332	20	17	12
429	459	..	..	303	41	897	393	421	124	251	257
167	179	..	..	51	3	279	3	221	2	58	1
83	76	..	..	125	11	320	44	120	10	47	29
307	322	..	..	180	15	645	85	408	35	28	16
192	190	..	..	497	86	724	107	506	38	131	66
83	91	..	..	245	26	429	44	327	10	64	34
61	65	..	..	216	36	313	100	263	72	25	26
78	99	..	..	212	57	518	295	377	27	76	265
111	111	..	..	819	471	617	107	172	3	68	83
18,822	18,514	..	..	41,369	11,948	63,857	13,443	43,034	5,925	9,712	6,27

VILLAGEWISE PRIMARY

11. KULATHUR

Serial Number.	Location Code Number.	Name of Village.	WORKERS.							
			III Livestock, Forestry, Fishing, Hunting, Plantations, Orchards and Allied activities.		IV Mining and Quarrying.		(V) Manufacturing, Processing, Servicing and Repairs. (a) Household Industry.		(b) Other than Household Industry.	
			M	F	M	F	M	F	M	F
			(21)	(22)	(23)	(24)	(25)	(26)	(27)	(28)
193	140 b/b	Parámbur	..	..	..	..	Reserve Forest		..	..
194	141	Kadavampatty	..	..	..	..	6	..	7	..
195	142	Thalinji	..	..	..	..	1	..	15	..
196	143	Alathur	..	..	..	..	4	..	55	..
197	144 a/b	Kadambarayapatty	..	..	1	..	5	..	5	..
198	144 b/b	Kadámbarayapátty	..	..	..		Reserve Forest		..	..
199	145	Pinnangudi	..	..	..	..	8	..	8	1
200	146	Vannárapatty	..	..	..	..	..	..	2	..
201	149	Velur	23	9	1	..	28	10	4	..
202	150	Thirunellur	..	..	2	..	11	..	11	..
203	151	Kattakudi	..	..	1	..	21	2	42	..
204	152	Kothirappatty	..	..	..	..	109	..	..	9
205	153	Eswarankoil	..	..	..	..	1	..	32	2
206	154	Ennai	3	..	..	..	18	..	167	4
207	155	Edayappatty	..	..	..	..	..	..	..	..
208	157	Punginippatty	..	..	..	..	15	..	118	1
209	158	Irundirappatty	23	20	..	..	159	9	..	..
210	159	Rapoosal	..	..	..	..	31	..	8	..
211	160	Vettukkadu	..	..	..	..	..	..	31	..
212	161	Vellanjar	..	..	..	..	1	1	19	1
213	162 a/b	Veerapatty	..	..	..	..	13	2	25	..
214	162 b/b	Veerapatty	1	3	..	..	14	4	11	..
		Taluk total ..	439	275	448	43	1,498	283	3,034	79

FOOT NOTE.—L.C. Nos. 147 and 148 are included in Manapparai taluk, L.C. No. 156 is non-City urban area.

CENSUS ABSTRACT—*concld.*

TALUK.

WORKERS.									
VI		VII		VIII		IX		X	
Construction.		Trade and Commerce.		Transport, Storage & Communications.		Other Services		Non-workers.	
M	F	M	F	M	F	M	F	M	F
(29)	(30)	(31)	(32)	(33)	(34)	(35)	(36)	(37)	(38)
..	..	..	..	Reserve Forest		..	..	..	..
1	..	8	..	..	..	6	..	129	345
1	..	3	..	..	..	4	1	77	170
..	..	2	1	..	..	3	..	171	447
1	..	3	..	4	..	13	2	113	351
..	..	..	..	Reserve Forest		..	..	..	..
5	..	1	..	..	..	1	..	111	216
..	..	..	..	..	..	1	..	58	171
3	..	5	1	..	..	29	7	397	839
2	..	..	1	..	..	29	..	274	774
..	..	..	1	..	..	17	1	258	598
1	..	6	..	2	..	29	5	290	818
1	..	..	..	..	..	10	..	183	531
6	3	15	4	D	..	15	1	405	902
..	..	..	..	..	..	..	..	117	414
2	..	..	..	D	..	17	4	169	450
..	..	3	1	..	..	24	4	227	787
5	..	6	1	D	..	36	2	515	1,074
..	..	2	..	..	..	5	..	237	636
..	..	1	..	..	..	4	..	203	425
2	..	11	1	D	..	13	..	256	564
12	7	305	1	5	..	29	6	585	1,192
424	68	1,977	121	346	4	2,950	421	40,424	89,953

APPENDIX.

STATEMENT SHOWING A LIST OF REVENUE VILLAGES FORMING PART OF PANCHAYATS.

11. KULATHUR TALUK.

Location Code Number.	*Name of Village.*	*Name of Panchayat in which included with alphabetical indications for the total segment.*	*Cross reference for the other segment/ segments of Panchayat.*
(1)	(2)	(3)	(4)
9	Mampatty	Kilikudi d/d	139 for a/d. 135 for b/d. 138 for c/d.
10	Ulagankathanpatty	Killukulavoipatty b/b	65 for a/b.
12a/b	Kattukottaipatti	Sengalur b/b	64 for a/b.
16	Vittamapatty	Kalkudy b/b	17 for a/b.
17	Kalkudy	Kalkudy a/b	16 for b/b.
18	Boothakudi	Boothakudy a/b	19 for b/b.
19	Poruvai	Boothakudy b/b	18 for a/b.
27	Mullaiyur	Kathalur c/c	29 for a/c 28 for b/c.
28	Akkalanaickkenpatty	Kathalur b/c	29 for a/c. 27 for c/c.
29	Kathalur	Kathalur a/c	28 for b/c. 27 for c/c.
31	Kumarapatty	Melapachakudy b/b	32 for a/b.
32	Melapachakudy	Melapachakudy a/b	31 for b/b.
35a/b	Amburpatty	Avoor a/b	49 a/b for b/b.
38	Pakkudy	Pakkudy a/b	41 for b/b.
39	Kongudipatty	Kongudipatty a/b	40 for b/b
40	Thennangudi	Kongudipatty b/b	39 for a/b.
41	Paiyur	Pakkudy b/b	38 for a/b.
43	Padipatty	Lakkanapatty b/b	110 for a/b.
48a/c	Mandaiyur	Mandaiyur a/b	50 for b/b.
49a/b	Sengalakudy	Avoor b/b	35 a/b for a/b.
50	Singathakurichi	Mandaiyur b/b	48 a/c for a/b.
55b/b	Keeranur	Pallathupatty a/b	79 for b/b.
57	Thennathirayanpatty	Thennathirayanpatty a/c	58 for b/c. 59 for c/c,
58	Mettupatty	Thennathirayanpatty b/c	57 for a/c. 59 for c/c.
59	Sivagamipuram	Thennathirayanpatty c/c	57 for a/c. 58 for b/c.
63	Kannangudi	Kannangudy a/b	73 for b/b.
64	Sengalur	Sengalur a/b	12 a/b for b/b.
65	Killukulavoipatty	Killukulavoipatty a/b	10 for b/b.
68a/b	Vathanakottai	Vathanakottai a/b	69 for b/b.
69	Kunnandarkoil	Vathanakottai b/b	68 a/b for a/b.

Location Code Number.	*Name of Village.*	*Name of Panchayat in which included with alphabetical indications for the total segment.*	*Cross reference for the other segment/ segments of Panchayat.*
(1)	(2)	(3)	(4)
73	Veelapilayarpatty	Kannangudy b/b	63 for a/b.
74	Marudur	Nanjoor b/b	78 for a/b.
78	Nanjoor	Nanjoor a/b	74 for b/b.
79	Brahadambalpuram	Pallathupatty b/b	55 b/b for a/b.
81	Senayakudy	Senayakudy a/b	84 for b/b.
82	Seemanur	Valamangalam b/b	83 for a/b.
83	Valamangalam	Valamangalam a/b	82 for b/b.
84	Kadambavayal	Senayakkudy b/b	81 for a/b.
88a/b	Andakulam	Andakkulam a/b	89 for b/b.
89	Sathinippatty	Andakkulam b/b	88 a/b for a/b.
90a/b	Uchani	Thennangudy c/c	91 for a/c. 92 a/b for b/c.
91	Thennangudi	Thennangudy a/c	92 a/b for b/c. 90 a/b for c/c.
92a/b	Seeranganpatty	Thennangudy b/c	91 for a/c. 90 a/b for c/c.
94	Moothampatty	Moothampatty a/b	95 for b/b.
95	Narangiampatty	Moothampatty b/b	94 for a/b.
98	Muthukadu	Muthukadu a/b	99 for b/b.
99	Vengavayal	Muthukadu b/b	98 for a/b.
108	Vadugapatty	Odukkur b/b	109 for a/b.
109	Odukkur	Odukkur a/b	108 for b/b
110	Laknapatty	Laknapatty a/b	43 for b/b.
111a/b	Thayinipatty	Thayinipatty a/b	112 a/c for b/b.
112a/c	Perungudipatty	Thayinipatty b/b	111 a/b for a/b.
118	Perunjinai	Thiruvengai Vasal b/d	119 for a/d. 120 for c/d. 121 for d/d.
119	Thiruvengai Vasal	Thiruvengai Vasal a/d	118 for b/d. 120 for c/d. 121 for d/d.
120	Ayingudy	Thiruvengai Vasal c/d	119 for a/d. 118 for b/d. 121 for d/d.
121	Marayapatty	Thiruvengai Vasal d/d	118 for d/d. 119 for a/d. 120 for c/d.
123	Kothandaramapuram	Kothandaramapuram a/b	124 for b/b.
124	Kurukkapatty	Kothandaramapuram b/b	123 for a/b.
125	Sundarapatty	Pulvayal b/b	126 a/c for a/b.
126a/c	Pulvayal	Pulvayal a/b	125 for b/b.
135	Peyal	Kilikudi b/d	139 for a/d. 138 for c/d. 9 for d/d.

Location Code Number.	*Name of Village.*	*Name of Panchayat in which included with alphabetical indications for the total segment.*	*Cross reference for the other segment/ segments of Panchayat.*
(1)	(2)	(3)	(4)
136a/b	Kudumiamalai	**Kudumiamalai** a/b	137 a/b for b/b.
137a/b	Visalur	**Kudumiamalai** b/b	136 a/b for a/b.
138	Gudalur	**Kilikudi** c/d	139 for a/d. 135 for b/d. 9 for d/d.
139	Kilikudi	**Kilikudi** a/d	135 for b/d. 138 for c/d. 9 for d/d.
140a/b	Parambur	**Parambur** a/d	144 a/b for b/d. 145 for c/d. 146 for d/d.
144a/b	Kadambarayapatty	**Parambur** b/d	140 a/b for a/d. 145 for c/d. 146 for d/d.
145	Pinnangudi	**Parambur** c/d	140 a/b for a/d. 144 a/b for b/d. 146 for d/d.
146	Vannarappatty	**Parambur** d/d	140 a/b for a/d. 144 a/b for b/d. 145 for c/d.

URBAN BLOCKWISE PRIMARY

11. KULATHUR

Serial Number.	Location Code Number.	Name of Town/Ward/ Enumerator's Block No.			Area of Town in Sq. Km.	Occupied Residential Houses.	Number of House-holds.	Total Population including Institutional and Houseless Population.		
								P	M	F
(0)	(1)	(2)			(3)	(4)	(5)	(6)	(7)	(8)
		XXVII. ILUPPUR—(P).								
1	H.N.B./E.B. No.	I/413	..	.. Total	..	117	117	555	289	266
2		II/414	..	.. Total	..	145	161	747	355	392
3		III/415	..	.. Total	..	116	129	615	321	294
4		IV/417	..	.. Total	..	117	127	655	312	343
5		V/418	..	.. Total	..	78	78	406	201	205
6		VI/419	..	.. Total	..	76	79	428	210	213
7		VII/420	..	.. Total	..	54	66	394	208	186
8		VIII/421	..	.. Total	..	145	148	723	384	339
9		IX/422	..	.. Total	..	66	67	330	161	169
10		X/423	..	.. Total	..	125	125	651	321	330
11		XI/424		.. Total	..	128	128	583	286	297
12		XII/425	..	.. Total	..	135	135	685	346	339
13		XIII/426	..	.. Total	..	100	100	450	229	221
				Town Total	10·17	1,402	1,460	7,222	3,623	3,599

CENSUS ABSTRACT

TALUK.

Scheduled Castes.		Scheduled Tribes.		Literate and Educated persons.		WORKERS. Total workers. (i—ix)		I Cultivators.		II Agricultural Labourers.	
M	F	M	F	M	F	M	F	M	F	M	F
(9)	(10)	(11)	(12)	(13)	(14)	(15)	(16)	(17)	(18)	(19)	(20)
248	235	..	..	33	2	182	151	15	1	162	150
4	6	..	..	243	173	220	22	31	..	5	10
..	..	..	..	244	109	204	..	47	..	1	..
..	..	..	..	200	90	155	..	4	..	2	..
..	..	..	..	131	51	121	2	19	..	..	..
..	..	..	..	139	23	118	2	36	..	..	..
..	..	..	..	149	82	108	..	19	..	..	..
11	11	..	..	244	85	217	3	43	..	5	1
..	..	..	..	112	63	103	12	13	..	..	..
62	71	..	..	178	68	201	77	63	50	6	11
..	..	..	..	202	109	188	8	..	..	22	..
12	15	..	..	178	96	191	66	3	1	17	54
182	158	..	..	115	57	121	23	1	..	3	2
519	426	..	..	2,168	1,008	2,129	366	294	52	223	228

URBAN BLOCKWISE PRIMARY

11. KULATHUR

Serial Number.	Location Code Number.	Name of Town/Ward/ Enumerator's Block No.	WORKERS. III Livestock, Forestry, Fishing, Hunting, Plantations, Orchards and Allied activities. M	III F	IV Mining and Quarrying. M	IV F	(V) Manufacturing, Processing, Servicing and Repairs. (a) Household Industry. M	(a) F	(b) Other than Household Industry. M	(b) F
			(21)	(22)	(23)	(24)	(25)	(26)	(27)	(28)
		XXVII. ILUPPUR—(P).								
1	H.N.B./E.B. No.	I/413 .. .. .. Total	..	..	..	..	..	..	..	..
2		II/414 .. .. .. Total	..	..	..	..	5	..	91	2
3		III/415 .. .. .. Total	..	..	..	..	..	..	77	..
4		IV/417 .. .. .. Total	..	..	..	..	1	..	56	..
5		V/418 .. .. .. Total	..	..	..	..	1	1	57	1
6		VI/419 .. .. .. Total	..	..	..	..	5	..	30	..
7		VII/420 .. .. .. Total	..	..	..	..	..	..	26	..
8		VIII/421 .. .. .. Total	1	..	..	..	28	1	90	..
9		IX/422 .. .. .. Total	..	..	..	..	10	..	57	11
10		X/423 .. .. .. Total	..	..	..	..	3	..	98	14
11		XI/424 .. .. .. Total	..	..	..	..	..	..	83	4
12		XII/425 .. .. .. Total	..	..	..	..	..	..	150	6
13		XIII/426 .. .. .. Total	..	1	..	..	..	..	75	..
		Town Total	1	1	..	..	53	2	890	38

Area figures for village and town areas are those supplied by the Assistant Director of Survey and Land Records of the District of the village and town areas will not tally with the taluk figures furnished by the Director of Land Records because taluk area given by

CENSUS ABSTRACT—*concld.*

TALUK.

WORKERS.									
VI		VII		VIII		IX		X	
Construction.		Trade and Commerce.		Transport, Storage & Communications.		Other Services		Non-workers.	
M	F	M	F	M	F	M	F	M	F
(29)	(30)	(31)	(32)	(33)	(34)	(35)	(36)	(37)	(38)
..	..	1	..	..	..	4	..	107	115
13		43	2	5	1	27	5	135	370
1	..	50	..	2	..	26	..	117	294
..	..	77	..	10	..	5	..	157	343
1	..	35	..	1	..	7	..	80	203
..	..	42	2	1	..	4	..	92	216
..	..	60	..	1	..	2	..	100	186
..	..	25	1	1	..	24	..	167	336
..	..	20	1	1	..	2	..	58	157
1	..	12	..	2	..	16	2	120	253
12	..	18	..	..	1	53	3	98	289
4	..	5	..	..	..	12	5	155	273
1	..	3	3	17	2	21	15	108	198
33	2	391	9	41	4	203	30	1,494	3,233

concerned (in consultation with the Tahsildars of the taluks concerned) and Local Bodies respectively. The total of the area figures Director of Land Records takes into account hills, forests, rivers, etc., whereas village and town area may not include the same.

APPENDIX.

Statement showing the Details of Ward/HNB and Door numbers Constituting the E.B.

E. B. Numbers.	Number of House-Numbering Ward/Block.	Door Numbers included in the E.B.
(1)	(2)	(3)
	XXVII. ILUPPUR (P).	
413	I	1 to 17. 1 to 27. 1 to 26 1 to 26. 1 to 6. 1 to 4. 1 to 13.
414	II	1 to 13. 1 to 24. 1 to 12. 1 to 16. 1 to 22. 1 to 19. 1 to 48.
415	III	1 to 13. 1 to 73. 1 to 16. 1 to 58. 1 to 28. 1 to 22. 1 to 20.
417	IV	1 to 33.
418	V	1 to 7.
419	VI	1 to 21. 1 to 17. 1 to 18. 1 to 13. 1 to 18
420	VII	1 to 14. 1 to 25. 1 to 11. 1 to 26.
421	VIII	1 to 18. 1 to 12. 1 to 10. 1 to 12. 1 to 15. 1 to 6. 1 to 16. 1 to 23. 1 to 33. 1 to 12.
422	IX	1 to 39B. 1 to 147. 1 to 30.
423	X	1 to 19. 1 to 21. 1 to 8. 1 to 5. 1 to 17. 1 to 32. 1 to 10. 1 to 18. 1 to 25.

E. B. Numbers.	Number of House-Numbering Ward/Block.	Door Numbers included in the E.B.
(1)	(2)	(3)
	XXVII. ILUPPUR (P)—*cont.*	
424	XI	1 to 59. 1 to 25. 1 to 26. 1 to 9. 1 to 15. 1 to 15. 1 to 4. 1 to 5. 1 to 4.
425	XII	1 to 30. 1 to 84. 1 to 29.
426	XIII	1 to 33. 1 to 32. 1 to 12. 1 to 11. 1 to 12.. 1 to 6

ALANGUDI TALUK

TIRUCHIRAPALLI DISTRICT

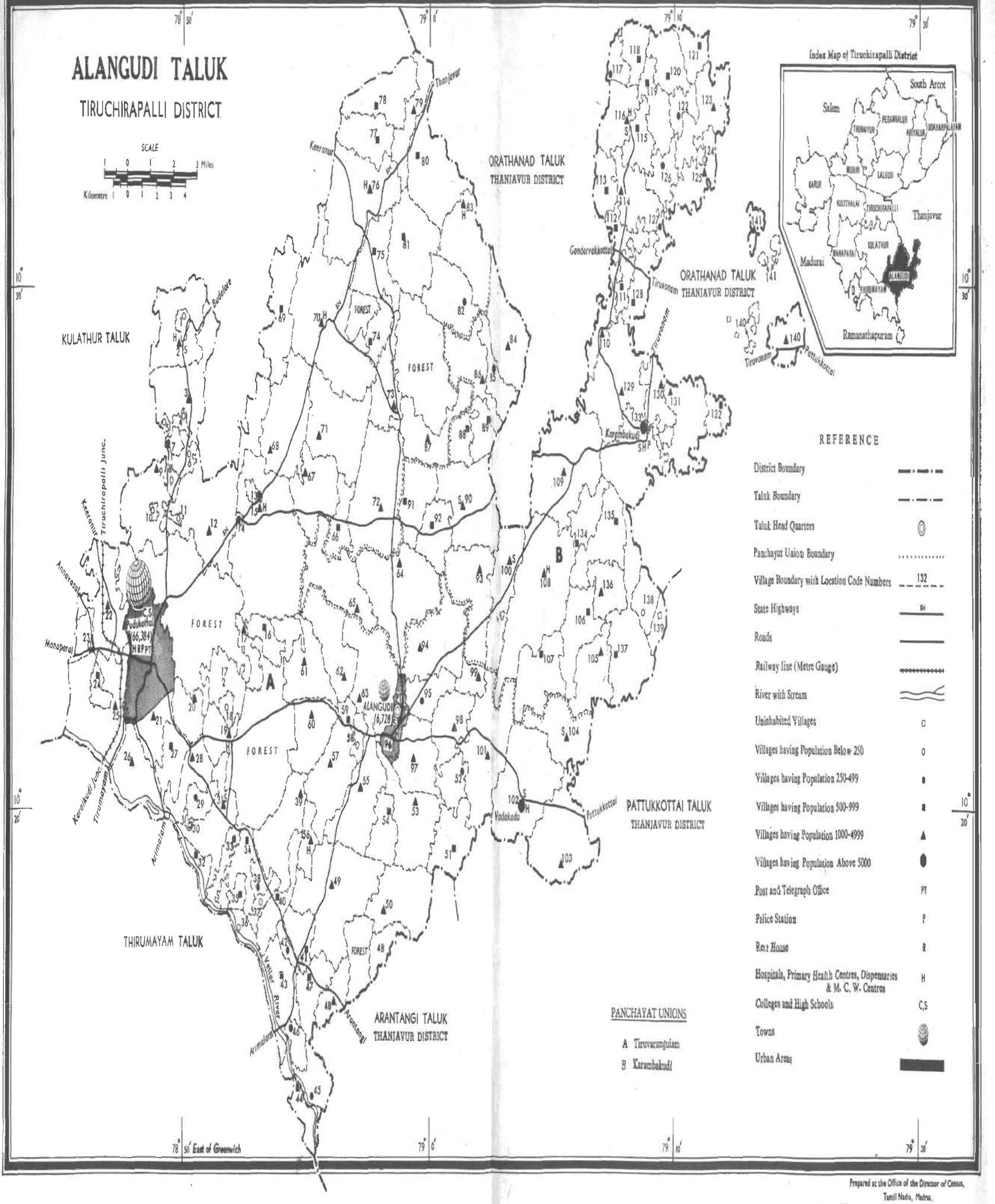

REFERENCE

District Boundary	
Taluk Boundary	
Taluk Head Quarters	
Panchayat Union Boundary	
Village Boundary with Location Code Numbers	132
State Highways	SH
Roads	
Railway line (Metre Gauge)	
River with Stream	
Uninhabited Villages	D
Villages having Population Below 250	o
Villages having Population 250-499	
Villages having Population 500-999	
Villages having Population 1000-4999	
Villages having Population Above 5000	
Post and Telegraph Office	PT
Police Station	P
Rest House	R
Hospitals, Primary Health Centres, Dispensaries & M. C. W. Centres	H
Colleges and High Schools	C.S
Towns	
Urban Areas	

Prepared at the Office of the Director of Census, Tamil Nadu, Madras.

11. ALANGUDI TALUK

ALPHABETICAL LIST OF VILLAGES.

12. ALANGUDI TALUK.

Serial Number.	*Name of Village.*	*Location Code Number 1971.*	*Location Code Number 1961.*
(1)	(2)	(3)	(4)
1	Adanakottai	76	5
2	Adiranvidhuthi	88	10*
3	Alangadu	51	97
4	Alangudi	Non-City Urban XXIX	94
5	Anbukoil	110	31
6	Arayapatti	50	98
7	Ayipatti	58	101*
8	Ayipatti	85	8*
9	Ayyavayal	11	10*
10	Banduvakottai	113	34
11	Chettivayal	30	81*
12	Chinnankonevidhuthi	127	45
13	Chokkanathapatti	77	1*
14	Cudalore	36	88*
15	Dhaksinpuram	39	89*
16	Eachanviduthi	139	57
17	Egavayal	1	14*
18	Ganapathipuram	83	7*
19	Haikadividuthi	134	54
20	Ichadi I Bit	13	70*
21	Ichadi II Bit	14	70*
22	Immanampatti	18	72*
23	Isugupatti	44	103
24	Kaikurichi	28	81*
25	Kalabam	65	89*
26	Kalangudi	35	86*
27	Kaliyaranviduthi	141	50
28	Kallalangudi	97	95
29	Kallukaranpatti	80	3
30	Kallumadai	122	41
31	Kanakkankadu	100	87
32	Kanyapatti	88	88*
33	Karambakudi	133	52
34	Karambaviduthi	128	46
35	Karuppattipatti	84	8*
36	Kathakurichi	40	88*

Serial Number.	*Name of Village.*	*Location Code Number 1971.*	*Location Code Number 1961.*
(1)	(2)	(3)	(4)
37	Kattathi	140	51
38	Kavinad East	26	80*
39	Kavinad West	25	79
40	Kayampatti	16	71
41	Kedayapatti	7	16*
42	Keelaiyur	48	106*
43	Keelapatti Rasiamangalam	99	66
44	Keelatheru	137	58
45	Keelathur	101	65
46	Keerathur	118	38
47	Kilongadu	120	40
48	Kolanthaivinayagarkottai	62	92
49	Kothakottai	60	90
50	Kothamangalam	45	107*
51	Kovilur	57	102*
52	Kovilurdevasthanam	59	102*
53	K. Therkutheru	105	59
54	Kulendiranpatti	131	48
55	Kupakudi	55	101*
56	Kuppayanpatti	75	6
57	Kurambivayal	138	56
58	Kurichipatti	4	15*
59	Malaiyur	90	24
60	Malakudi	46	107*
61	Manavidhuthi	71	20
62	Mangadu	103	63
63	Mangulathapatti	69	13
64	Mangottai	64	68
65	Maniambalam	32	84
66	Manjanvidhuthi	61	91
67	Maruthankonevidhuthi	112	33
68	Melapattirasiamangalam	95	67
69	Melathur	98	96
70	M. Kukavoipatti	67	19
71	Mookampatti	66	21
72	M. Therkutheru	91	23
73	Mudalipatti	121	40
74	Mullankurichi	108	28
75	Mullur	12	17

Serial Number.	*Name of Village.*	*Location Code Number 1971.*	*Location Code Number 1961.*
(1)	(2)	(3)	(4)
76	Muthupattinam	42	105
77	Mylankonepatti	111	32
78	Nambukuzhi	37	88*
79	Nathampannai (I-A)	22 a/b	77
80	Nemmelipatti	74	11*
81	Odappaviduthi	125	43
82	Pachikottai	94	67
83	Palaiyur..	43	107
84	Pallathuviduthi	53 a/b, b/b.	99
85	Pallavaranpattai	109	29
86	Papapatti	119	39
87	Pathampatti	54	100
88	Pathathikadu	136	55
89	Perungalur	70	12
90	Powngondanvidhuthi	68	18
91	Peyadipatti	126	44
92	Pilaviduthi	129	30
93	Ponnanvidhuthi	93	26
94	Poovarasakudi	31	83
95	Pudukottai	21	75, 76
96	Pudukottai Vidhuthi	63	93
97	Puduviduthi	115	36
98	Pulavankadu	87	11*
99	Pullanvidhuthi	104	62
100	Purugarai Natham Pannai	24	78*
101	Puthambur	3	15*
102	Rangienviduthi	132	49
103	Regunathapuram	116	37
104	Sammattividhuthi	72	22
105	Sanivayal	5	15*
106	Sellukudi	23	78*
107	Sembattur	2	14*
108	Sendakudi	47	106*
109	Sengamedu	123	42*
110	Siruvayal	10	16*
111	S. Kulavoiptti	41	105
112	Sooranvidhuthi	52	96

Serial Number.	*Name of Village.*	*Location Code Number 1971.*	*Location Code Number 1961.*
(1)	(2)	(3)	(4)
113	Sothupalai	78	1*
114	Thattamanaipatti	117	38
115	Thattampatti	6	16*
116	Theethanpatti	92	25
117	Theethanvidhuthi	130	47
118	Thennathirayanpatti	8	17
119	Thirukattalai	20	74
120	Thirumallairayasamudram	27	80*
121	Thirumananjeri	135	53
122	Thiruppakoil	124	42*
123	Thiruvarankulam	19	73
124	Thondamanurani	82	7*
125	Vadagadu	102	64
126	Vadatheru	106	60
127	Vadavalam	15	70*
128	Vagavasal	9	16*
129	Valampatti	79	2
130	Valangondanvidhuthi	86	9
131	Vallathirakottai	34	86*, 87
132	Vanadakottai	33	85
133	Vanakkankadu	107	61
134	Vandanviduthi	114	35
135	Vannarapatti	81	4
136	Varapur	73	11*
137	Vellalavidhuthi	89	10*
138	Venkatakulam	56	103
139	Vennavalgudi	49	104
140	Vepankudi	17	72*
141	Vijayaragunathapuram	29	81*

*During 1971 Census, these L. C. Units have been assigned more than one L.C. Number.

VILLAGEWISE PRIMARY

12. ALANGUDI

Seri Number.	Location Code Number.	Name of Village.	Area of Village in Hectares.	Occupied Residential Houses.	Number of Households.	Total Population including Institutional and Houseless Population.		
						P	M	F
	(1)	(2)	(3)	(4)	(5)	(6)	(7)	(8)
1	1	Egavayal	71·42	2	2	3	2	1
2	2	Sembattur	849·02	288	392	1,886	911	975
3	3	Puthambur	1,039·98	359	378	2,030	972	1,058
4	4	Kurichipatti	54·02	37	43	210	105	105
5	5	Sanivayal	27·64	4	4	33	19	14
6	6	Thattampatti	137·41	25	25	114	66	48
7	7	Kedayapatti	78·56	50	57	301	132	169
8	8	Thennathirayanpatti	84·60	2	2	14	5	9
9	9	Vagavasal	787·49	266	283	1,487	754	733
10	10	Siruvayal	60·04	2	2	5	2	3
11	11	Ayyavayal	35·95	11	13	59	33	26
12	12	Mullur	1,805·07	570	572	3,024	1,547	1,477
13	13	Ichadi I-Bit	64·46	97	101	596	287	309
14	14	Ichadi II-Bit	14·86	92	96	523	260	263
15	15	Vadavalam	2,300·77	643	673	3,508	1,769	1,739
16	16	Kayampatti	240·55	166	167	793	399	394
17	17	Vepankudi	652·65	326	327	1,793	905	888
18	18	Immanampatti	102·72	14	14	66	38	28
19	19	Thiruvarankulam	355·29	316	317	1,496	768	728
20	20	Thirukattalai	367·84	299	299	1,571	783	288
21	21	Pudukottai	772·09	215	215	1,131	563	568
22	22 a/b	Nathampannai (I-A)	784·11	278	280	1,352	693	659
23	23	Sellukudi	109·64	38	38	209	101	108
24	24	Puragarainatham Pannai	145·60	112	113	505	239	266
25	25	Kavinad West	1,085·57	371	372	1,764	887	877
26	26	Kavinad East	586·58	379	413	1,976	993	983
27	27	Thirumalairaja Samudram	402·57	128	128	627	311	316
28	28	Kaikurichi	436·75	259	259	1,368	685	683
29	29	Vijayaregunathapuram	200·13	66	66	355	186	169
30	30	Chettivayal	19·57	..	Uninhabited.		..	..
31	31	Poovarasakudi	715·27	310	312	1,712	835	877
32	32	Maniambalam	193·07	101	106	572	285	287

CENSUS ABSTRACT

TALUK.

Scheduled Castes		Scheduled Tribes		Literate and Educated Persons		WORKERS					
						Total Workers (i—ix)		I Cultivators		II Agricultural Labourers	
M	F	M	F	M	F	M	F	M	F	M	F
(9)	(10)	(11)	(12)	(13)	(14)	(15)	(16)	(17)	(18)	(19)	(20)
..	..	..	..	2	..	2	..	1	..	..	..
206	245	..	..	354	93	564	33	384	11	79	18
291	317	..	..	475	162	540	158	314	4	150	153
88	94	..	..	22	..	66	3	9	..	40	2
..	..	..	..	7	1	9	..	5	..	..	..
..	..	..	..	12	3	37	2	32	..	..	2
72	93	..	..	58	16	81	1	62	..	1	1
3	4	..	..	3	..	2	..	2	..	..	..
189	177	..	..	267	52	422	190	240	77	92	79
..	..	..	..	..	1	2	1	2	..	..	1
..	..	..	..	8	..	14	..	14	..	..	..
311	276	..	..	414	75	1,038	354	743	276	88	74
..	..	..	..	27	4	178	6	168	3	10	3
134	138	..	..	67	9	154	16	115	6	35	10
82	91	..	..	764	235	1,078	159	797	23	206	132
..	..	..	..	72	7	259	1	201	1	14	..
5	4	..	..	392	58	561	31	477	22	34	6
..	..	..	..	21	5	15	..	12	..	3	..
66	62	..	..	425	195	376	67	213	37	33	19
117	123	..	51	347	51	453	56	136	44	237	12
23	23	..	..	208	40	299	81	91	17	89	58
152	138	..	..	289	66	354	59	56	5	21	..
63	64	..	..	19	3	63	44	8	4	..	..
197	219	..	..	114	22	132	16	114	3	8	13
500	508	..	..	308	68	509	82	306	22	131	57
382	351	..	..	406	72	597	38	472	23	86	14
79	87	..	..	125	29	173	4	95	3	56	..
287	257	..	..	328	84	376	43	145	4	187	36
70	65	..	..	73	14	110	39	21	..	81	93
..	..	..	..	..		Uninhabited.		..	..	..	..
144	159	..	..	522	167	455	57	234	11	107	33
50	57	..	..	174	44	147	125	104	87	29	33

VILLAGEWISE PRIMARY

12. ALANGUDI

Serial Number.	Location Code Number.	Name of Village.	WORKERS.							
			III Livestock, Forestry Fishing, Hunting, Plantations, Orchards and Allied activities.		IV Mining and Quarrying.		(V) Manufacturing, Processing, Servicing and Repairs.			
							(a) Household Industry.		(b) Other than Household Industry.	
			M	F	M	F	M	F	M	F
			(21)	(22)	(23)	(24)	(25)	(26)	(27)	(28)
1	1	Egavayal	..	..	..	..	..	..	1	..
2	2	Sembattur	8	..	..	..	12	..	38	..
3	3	Puthambur	1	..	..	..	19	..	8	..
4	4	Kurichipatti	..	..	..	..	..	..	..	..
5	5	Sanivayal	1	..	..	..	..	..	1	..
6	6	Thattampatti	..	..	..	..	..	..	4	..
7	7	Kedayapatti	..	..	..	..	..	..	9	..
8	8	Thennathirayanpatti	..	..	..	..	..	..	..	..
9	9	Vagavasal	34	26	..	..	3	1	22	..
10	10	Siruvayal	..	..	..	..	..	..	..	..
11	11	Ayyavayal	..	..	..	..	..	..	..	..
12	12	Mullur	88	4	..	..	12	..	36	..
13	13	Ichadi I-Bit	..	..	..	..	..	..	..	..
14	14	Ichadi II-Bit	..	..	..	..	..	..	..	..
15	15	Vadavalam	3	..	..	..	3	..	4	..
16	16	Kayampatti	1	..	..	..	42	..	..	..
17	17	Vepankudi	..	..	..	..	5	..	7	..
18	18	Immanampatti	..	..	..	..	..	..	..	..
19	19	Thiruvarangulam	4	3	..	..	5	..	4	..
20	20	Thirukattalai	1	..	,	..	..	..	7	..
21	21	Pudukottai	7	..	..	..	16	1	9	..
22	22 a/b	Nathampannai (I-A)	4	3	132	14	57	10	39	24
23	23	Sellukudi	5	3	3	..	2	..	42	33
24	24	Puragarai Natham Pannai	..	..	..	..	..	..	4	..
25	25	Kavinad West	..	..	2	..	..	..	5	..
26	26	Kavinad East	..	..	..	..	..	..	5	..
27	27	Thirumalairaya Samudram	..	..	..	..	..	..	7	..
28	28	Kaikurichi	1	..	..	..	3	..	6	..
29	29	Vijayaregunathapuram	1	..	..	..	..	..	..	..
30	30	Chettivayal	..	..	Uninhabited.		..	..	..	..
31	31	Poovarasakudi	..	..	..	..	51	7	11	..
32	32	Maniambalam	..	..	..	..	..	..	1	..

CENSUS ABSTRACT—*cont.*

ALUK.

WORKERS									
VI		VII		VIII		IX		X	
Construction.		Trade and Commerce.		Transport, Storage & Communications.		Other Services.		Non-workers.	
M	F	M	F	M	F	M	F	M	F
(29)	(30)	(31)	(32)	(33)	(34)	(35)	(36)	(37)	(38)
..	..	..	..	..	..	..	..	..	1
2	..	14	1	2	..	25	3	347	942
1	..	32	1	..	..	15	..	432	900
4	..	..	..	..	..	13	1	39	102
..	..	..	..	..	..	2	..	10	14
1	..	..	..	..	..	..	..	29	46
..	..	..	..	2	..	7	..	51	168
..	..	..	..	..	..	..	..	3	9
..	..	5	1	1	..	25	6	332	543
..	..	..	..	..	..	..	..	..	2
..	..	..	..	..	..	..	..	19	26
5	..	10	..	7	..	49	..	509	1,123
..	..	..	..	..	..	..	..	109	303
..	..	..	..	..	..	4	..	106	247
2	..	21	..	1	..	41	4	691	1,580
..	..	1	..	..	..	..	..	140	393
4	..	7	2	..	..	27	1	344	857
..	..	..	..	..	..	..	..	23	28
4	..	23	1	4	..	86	10	392	66
10	..	16	..	4	..	42	..	330	732
10	..	6	1	3	1	68	3	264	487
4	1	7	..	15	1	19	1	338	600
..	..	..	..	2	4	1	..	38	64
..	..	1	..	5	..	..	..	107	250
2	..	7	1	32	1	24	1	378	795
3	..	5	1	8	..	18	..	396	945
2	..	1	..	3	..	9	1	138	312
..	1	17	..	1	..	16	2	309	640
..	..	1	..	..	..	6	..	76	130
..	..	..	..	Uninhabited.			..	..	..
4	..	19	1	1	..	28	5	380	820
..		3	1	..	..	11	4	138	162

VILLAGE WISE PRIMARY

12 ALANGUDI

Serial Number.	Location Code Number.	Name of Village.	Area of Village in Hectares.	Occupied Residential Houses.	Number of Households.	Total Population including Institutional and Houseless Population.		
						P	M	F
(0)	(1)	(2)	(3)	(4)	(5)	(6)	(7)	(8)
33	33	Vanadakottai	261·47	121	121	641	310	331
34	34	Vallathirakottai	371·55	151	161	874	436	438
35	35	Kalangudi	97·96	108	108	544	254	290
36	36	Cudalore	180·42	45	45	219	108	111
37	37	Nambukuzhi	120·10	46	46	226	112	114
38	38	Kanyapatti	165·08	84	84	412	213	199
39	39	Dhakshinapuram	786·57	175	204	1,151	548	603
40	40	Kathakurichi	379·98	122	122	559	273	286
41	41	S. Kulavaipatti	333·00	152	152	774	391	383
42	42	Muthupattinam	102·06	62 ..	73 ..	318	152 .	166
43	43	Palaiyur	669·79	199	202	856	406 ..	450
44	44	Isugupatti	315·69	116	123	595	288	307
45	45	Kothamangulam	347·37	87	87	449	215 .	234
46	46	Malakudi	159·08	51	51	267	132 .	135
47	47	Sendakudi	436·54	175	175	860	421	439
48	48	Keelaiyur	125·41	250	250	1,307	647	660
49	49	Vennavalgudi	1,639·31	535	685	✓3,580	1,801	1,779
50	50	Arayapatti	878·61	328	413	✓ 2,149	1,050	99
51	51	Alangadu	574·22	134	134	638	316	322
52	52	Sooranviduthi	326·88	75	86 .	454	233	221
53	53	Pallathuviduthi	531·73	116	181	1,022	483	539
54	53b/b	Pallathuviduthi	258·97	124	124	609	304	305
55	54	Pathampatti	400·22	171	175	875	439	436
56	55	Kupakudi	964·63	301	371	✓1,846	926	920
57	56	Venkatakulam	231·73	370	389	✓ 1,887	916	971
58	57	Kovilur	807·73	333	333	1,826	925	901
59	58	Ayipatti	119·86	27	35	187	84	103
60	59	Kovilur–Devasthanam	92·29	138	161	821	405	416
61	60	Kothakottai	659·83	472	477	✓2,564	1,316	1,248
62	61	Manjanviduthi	676·53	389	392	✓ 2,128	1,045	1,083
63	62	Kolanthai Vinayagar Kottai	820·62	220	249	1,323	663	660
64	63	Pudukottai Viduthi	993·34	538	548	1,323	663	1,477

CENSUS ABSTRACT—*cont.*

TALUK.

Scheduled Castes.		Scheduled Tribes.		Literate and Educated Persons.		WORKERS					
						Total Workers (i—ix).		I Cultivators		II Agricultural Labourers.	
M	F	M	F	M	F	M	F	M	F	M	F
(9)	(10)	(11)	(12)	(13)	(14)	(15)	(16)	(17)	(18)	(19)	(20)
68	72	..	..	130	26	183	41	151	7	14	33
208	186	..	..	266	125	233	1	163	..	14	..
97	104	..	..	148	32	146	79	113	49	27	29
9	6	..	..	66	23	64	5	56	3	8	2
14	13	..	..	62	11	67	7	66	7	..	..
39	36	..	..	90	32	122	3	120	2	2	1
103	100	..	..	299	87	284	..	265	..	7	..
40	41	..	..	192	55	167	..	148	..	7	..
75	60	..	..	215	57	242	35	178	13	15	19
29	33	..	..	91	99	83	25	38	2	20	19
137	146	..	..	222	75	254	77	192	57	44	16
98	105	..	..	129	43	183	48	136	15	45	30
25	27	..	..	85	21	111	31	77	..	27	31
..	..	..	..	18	3	73	49	45	..	26	49
121	115	..	..	235	70	236	1	221	..	..	..
115	103	..	..	318	43	398	144	272	6	92	132
158	159	..	..	838	158	1,074	213	868	25	135	183
91	68	..	..	420	60	697	325	615	296	35	24
11	13	..	..	162	32	192	18	168	8	8	3
5	5	..	..	77	10	131	8	94	1	24	7
61	63	..	..	181	36	309	1	282	1	4	..
17	13	..	..	136	34	188	6	173	2	3	..
30	19	..	..	230	75	286	60	256	47	15	13
198	184	..	..	402	44	540	73	481	15	48	55
110	115	..	..	628	162	524	99	366	16	94	75
44	45	..	..	410	156	557	289	456	174	86	109
52	66	..	..	51	4	52	20	38	16	10	10
153	131	..	..	219	70	214	198	135	140	41	52
94	107	..	..	432	54	826	101	611	23	183	75
172	180	..	..	471	138	619	101	473	..	33	86
114	109	..	..	316	81	364	3	325	1	14	2
364	339	..	..	744	166	927	63	695	8	102	54

VILLAGEWISE PRIMARY

12. ALANGUDI

Serial Number.	Location Code Number.	Name of Village.	WORKERS.							
			III Livestock, Forestry, Fishing, Hunting, Plantations, Orchards and Allied activities.		IV Mining and Quarrying.		(V) Manufacturing, Processing, Servicing and Repairs.			
							(a) Household Industry.		(b) Other than Household Industry.	
			M	F	M	F	M	F	M	F
			(21)	(22)	(23)	(24)	(25)	(26)	(27)	(28)
33	33	Vanadakottai	..	..	..	..	2	..	..	..
34	34	Vallathirakottai	..	..	..	..	7	..	3	..
35	35	Kalangudi	..	..	..	..	..	..	1	..
36	36	Cudalore	..	..	..	..	..	..	..	-
37	37	Nambukushi	..	..	..	..	..	..	..	..
38	38	Kanyapatti	..	..	..	..	..	..	..	..
39	39	Dhaksinapuram	..	..	..	..	3	..	4	..
40	40	Kathakurichi	..	..	..	..	1	..	1	..
41	41	S. Kulavaipatti	..	..	..	..	4	..	1	..
42	42	Muthuparttinam	..	..	..	..	9	..	1	1
43	43	Palaiyur	..	..	..	..	1	..	1	..
44	44	Irusapatti	..	..	..	..	..	..	1	..
45	45	Kothamangulam	..	..	..	..	1	..	..	..
46	46	Malakudi	..	..	..	..	..	..	..	..
47	47	Sendakudi	..	..	..	..	..	..	..	..
48	48	Keelaiyur	..	..	..	..	8	..	1	..
49	49	Vennavalkudi	..	..	..	..	3	..	8	..
50	50	Arayapatti	..	..	1	..	8	..	3	..
51	51	Alangudu	4	..	..	..	2	..	..	2
52	52	Sooranviduthi	..	..	..	..	11	..	..	..
53	53a/b	Pallathuviduthi	..	..	..	..	6	..	..	..
54	53b/b	Pallathuvidithi	1	..	..	..	1	..	1	..
55	54	Pathampatti	..	..	..	..	..	..	1	..
56	55	Kupakudi	..	..	..	..	1	..	..	..
57	56	Venkatakulam	..	..	..	..	4	..	6	1
58	57	Kovilur	..	..	..	..	4	3	1	..
59	58	Ayipatti	..	..	..	..	..	..	3	..
60	59	Kovilur—Devasthanam	..	1	..	..	3	..	5	..
61	60	Kothakottai	..	..	..	..	2	..	1	..
62	61	Mamjanviduthi	2	..	..	..	70	13	1	..
63	62	Kolanthai Vinayagar Kottai	..	..	..	..	12	..	..	..
64	63	Pudukottai Viduthi	2	..	1	..	5	..	19	..

CENSUS ABSTRACT—*cont.*

TALUK.

WORKERS									
VI		VII		VIII		IX		X	
Construction.		Trade and Commerce.		Transport, Storage & Communications.		Other Services.		Non-workers.	
M	F	M	F	M	F	M	F	M	F
(29)	(30)	(31)	(32)	(33)	(34)	(35)	(36)	(37)	(38)
3	..	2	..	..	..	11	1	127	290
..	..	5	..	1	..	40	1	203	437
..	..	1	..	1	..	3	1	108	211
..	..	..	..	..	..	..	..	44	106
..	..	..	..	..	..	1	..	45	107
..	..	..	..	..	..	..	..	91	196
..	..	2	..	..	..	3	..	264	603
..	..	1	..	..	..	9	..	106	286
..	1	25	..	..	..	19	2	149	348
1	..	7	1	..	..	7	2	69	141
..	..	1	..	1	..	1	4	152	373
..	..	..	..	..	..	2	3	105	259
..	..	1	..	..	..	5	..	104	203
..	..	..	..	..	..	2	..	59	86
3	..	..	..	..	..	12	1	185	438
..	1	11	2	..	..	14	3	249	516
6	1	10	1	3	..	40	3	727	1,566
3	1	11	2	2	..	14	2	353	774
..	..	5	3	..	..	5	2	124	304
..	..	..	..	1	..	1	..	102	213
..	..	..	..	2	..	15	..	174	538
..	..	2	..	1	..	7	4	116	299
..	..	2	..	1	..	11	..	153	376
1	..	1	..	..	..	8	3	386	847
1	..	24	..	2	..	27	7	392	872
..	..	3	..	..	..	7	3	368	612
..	..	..	..	..	..	1	..	32	83
1	..	8	3	..	..	21	2	191	218
1	..	7	..	1	..	20	3	490	1,147
1	..	14	..	1	..	24	2	426	982
1	..	3	..	..	..	9	..	299	657
11	..	28	..	5	..	59	1	603	1,414

VILLAGEWISE PRIMARY

12. ALANGUDI

Serial Number.	Location Code Number.	Name of Village.	Area of Village in Hectares.	Occupied Residential Houses.	Number of Households.	Total Population including Institutional and Houseless Population.		
						P	M	F
(0)	(1)	(2)	(3)	(4)	(5)	(6)	(7)	(8)
65	64	Mangottai	1,309·01	527	577	3,491	1,764	1,727
66	65	Kalabam	823·43	209	221	1,158	597	561
67	66	Mookampatti	338·03	143	143	726	349	377
68	67	M. Kulavoipatti	737·01	301	325	1,749	876	873
69	68	Perungondanviduthi	1,033·90	225	258	1,379	683	696
70	69	Mangolathapatti	396·34	122	137	825	435	390
71	70	Perungalur	1,962·77	651	713	3,395	1,720	1,675
72	71	Manaviduthi	995·12	285	329	1,648	836	812
73	72	Sammatividuthi	1,503·53	345	401	2,131	1,066	1,065
74	73	Varapur	521·62	218	219	1,126	564	562
75	74	Nemmelipatti	309·29	108	109	656	315	341
76	75	Kuppayanpatti	648·52	140	142	716	349	367
77	76	Adanakottai	1,128·12	446	542	2,750	1,417	1,333
78	77	Chokkanathapatti	223·87	129	139	709	327	382
79	78	Sothupalai	701·29	132	132	693	352	341
80	79	Valavampatti	494·62	167	172	1,215	616	599
81	80	Kallukaranpatti	941·69	185	190	926	463	463
82	81	Vannarapatti	980·77	170	184	916	463	453
83	82	Thondamanurani	732·51	65	65	374	179	195
84	83	Ganapathipuram	879·55	248	288	1,616	825	791
85	84	Karuppattipatti	757·81	166	175	1,037	548	489
86	85	Ayipatti	327·53	52	52	344	199	145
87	86	Valangondanviduthi	667·12	205	215	1,152	592	560
88	87	Pulavankadu	656·96	185	202	1,065	533	532
89	88	Adiranviduthi	269·37	87	95	527	270	257
90	89	Vellalaviduthi	304·74	173	173	937	474	463
91	90	Malaiyur	1,079·84	371	393	2,201	1,112	1,089
92	91	M. Therkutheru	477·48	146	148	715	350	365
93	92	Theethanpatti	444·12	142	144	859	423	436
94	93	Ponnanviduthi	943·51	421	473	2,710	1,376	1,334
95	94	Pachikottai	940·60	265	289	1,649	825	824
96	95	Melapatti–Rasimangalam	398·62	56	57	281	135	146

CENSUS ABSTRACT—*cont.*

TALUK.

Scheduled Castes		Scheduled Tribes		Literate and Educated Persons		WORKERS					
						Total Workers (i—ix)		I Cultivators		II Agricultural Labourers	
M	F	M	F	M	F	M	F	M	F	M	F
(9)	(10)	(11)	(12)	(13)	(14)	(15)	(16)	(17)	(18)	(19)	(20)
397	404	..	..	617	80	1,128	74	971	31	95	40
113	108	..	..	203	18	349	188	287	140	44	48
39	48	..	..	51	11	208	19	119	5	1	13
209	184	..	..	429	94	559	176	351	6	167	166
97	110	..	..	239	45	436	20	348	5	73	7
76	87	..	..	170	31	300	22	263	..	28	22
333	314	..	..	615	138	1,045	77	842	28	53	35
203	185	..	..	348	56	503	77	452	54	7	8
258	241	..	..	550	93	671	263	597	234	14	21
35	35	..	..	227	70	333	28	239	14	27	9
93	81	..	..	131	45	187	5	181	3	3	2
73	72	..	..	212	36	214	16	205	11	6	5
169	194	..	..	628	152	847	109	488	4	181	81
70	74	..	..	176	52	215	2	155	..	42	..
73	74	..	..	169	17	238	223	207	199	20	21
185	168	..	..	193	25	377	355	359	344	14	11
123	102	..	..	166	19	281	185	271	181	5	4
113	105	..	..	203	27	270	12	229	2	26	..
50	62	..	..	99	19	112	73	107	73	..	..
182	188	..	..	197	48	559	9	454	1	78	5
136	107	..	..	199	30	347	162	318	151	7	9
70	48	..	..	42	3	109	27	107	27	..	..
46	43	..	..	162	12	404	48	363	48	27	..
58	47	..	..	366	16	289	68	271	63	12	5
46	36	..	..	146	67	165	8	164	8	..	..
50	45	..	..	93	22	279	31	191	9	58	17
170	181	..	..	394	82	660	203	426	132	137	66
30	33	..	..	208	37	218	105	186	93	16	12
101	117	..	..	151	16	268	112	219	91	27	15
115	110	..	..	386	39	782	20	733	7	7	11
190	200	..	..	349	66	478	40	390	23	47	15
42	33	..	..	49	11	81	1	63	..	1	1

VILLAGEWISE PRIMARY

12. ALANGUDI

Serial Number.	Location Code Number.	Name of Village.	WORKERS.							
			III Livestock, Forestry, Fishing, Hunting, Plantations, Orchards and Allied activities.		IV Mining and Quarrying.		(V) Manufacturing, Processing, Servicing and Repairs.			
							(a) Household Industry.		(b) Other than Household Industry.	
			M	F	M	F	M	F	M	F
			(21)	(22)	(23)	(24)	(25)	(26)	(27)	(28)
65	64	Mangottai	..	..	..	..	19	..	1	..
66	65	Kalabam	..	..	..	..	6	..	..	..
67	66	Mookampatti	..	..	..	..	..	..	..	..
68	67	M. Kulavoipatti	3	..	..	..	7	..	4	..
69	68	Perungondanviduthi	..	..	..	..	2	..	..	..
70	69	Mangolathapatti	..	..	..	..	3	..	..	..
71	70	Perungalur	1	1	..	..	19	5	7	..
72	71	Manaviduthi	..	..	..	..	22	12	..	..
73	72	Sammatividuthi	..	..	..	..	16	..	5	..
74	73	Varapur	1	..	..	..	..	..	14	..
75	74	Nemmelipatti	..	..	..	..	..	..	..	..
76	75	Kuppayanpatti	..	..	..	..	..	..	1	..
77	76	Adanakottai	1	..	10	..	3	..	25	..
78	77	Chokkanathapatti	..	..	..	..	2	..	..	..
79	78	Sothupalai	..	..	..	..	..	..	..	..
80	79	Valavampatti	..	..	..	..	..	..	..	..
81	80	Kallukaranpatti	..	..	..	..	3	..	..	..
82	81	Vannarapatti	..	..	..	..	2	..	1	..
83	82	Thondamanurani	1	..	..	..	2	..	..	..
84	83	Ganapathipuram	..	..	..	..	8	..	2	..
85	84	Karuppattipatti	..	..	..	..	10	2	..	..
86	85	Ayipatti	..	..	..	..	..	..	..	..
87	86	Valangondanviduthi	..	..	..	..	..	..	1	..
88	87	Pulavankadu	..	..	..	..	2	..	..	..
89	88	Adiranviduthi	..	..	..	..	..	..	..	..
90	89	Vellalaviduthi	5	2	..	..	14	3	..	..
91	90	Malaiyur	..	..	..	..	37	..	1	..
92	91	M. Therkutheru	..	..	..	..	2	..	1	..
93	92	Theethanpatti	..	..	..	..	..	..	2	..
94	93	Ponnanviduthi	1	..	..	..	5	..	1	..
95	94	Pachikottai	..	..	..	..	..	..	9	..
96	95	Melapatti—Rasinangalam	..	..	..	..	3	..	10	..

CENSUS ABSTRACT *cont.*

TALUK.

WORKERS									
VI		VII		VIII		IX		X	
Construction.		Trade and Commerce.		Storage Transport, & Communications.		Other Services.		Non-workers.	
M	F	M	F	M	F	M	F	M	F
(29)	(30)	(31)	(32)	(33)	(34)	(35)	(36)	(37)	(38)
1	..	8	2	1	..	32	1	636	1,653
3	..	2	..	1	..	6	..	248	373
..	..	6	1	..	..	2	..	141	358
..	..	6	1	1	..	18	3	319	697
1	..	1	..	1	..	10	8	247	676
4	..	..	..	..	..	2	..	135	368
3	..	21	2	7	..	92	6	675	1,598
..	..	4	..	1	..	17	3	333	735
1	..	12	1	1	..	25	7	395	802
3	..	20	-	1	..	28	5	231	534
1	..	..	..	1	..	1	..	128	336
..	..	1	..	..	..	1	..	135	351
13	..	55	6	3	1	68	17	570	1,224
..	..	4	..	..	..	12	2	112	380
..	..	4	2	..	..	7	1	114	118
..	..	..	..	..	..	4	..	239	244
-	-	1	-	-	-	1	-	182	278
1	..	2	3	-	-	9	7	193	441
..	..	1	..	..	..	1	-	67	122
2	..	3	..	..	..	12	3	266	782
3	..	4	..	-	-	5	-	201	327
-	-	..	-	-	-	2	-	90	118
-	-	4	-	-	-	9	-	188	512
-	-	-	-	-	-	4	-	244	464
..	..	..	-	-	-	1	-	105	249
..	-	4	..	1	-	6	-	105	432
..	..	15	..	3	-	41	5	452	886
2	..	2	..	..	-	9	..	132	260
..	..	3	-	-	-	17	6	155	324
4	..	8	-	-	-	23	2	594	1,314
1	..	1	2	2	..	28	..	347	784
..	..	2	..	-	..	2	..	54	145

VILLAGEWISE PRIMARY

12. ALANGUDI

Serial Number.	Location Code Number.	Name of Village.	Area of village in Hectares.	Occupied Residential Houses.	Number of Households.	Total Population including Institutional and Houseless Population.		
						P	M	F
(0)	(1)	(2)	(3)	(4)	(5)	(6)	(7)	(8)
97	97	Kallaiangudi	657·88	299	300	1,552	809	743
98	98	Melathur	548·92	222	258	1,207	614	593
99	99	Keelapatti Rasiamangalam	199·76	173	182	1,075	556	519
100	100	Kanakkankadu	699·08	323	323	1,749	904	845
101	101	Keelathur	1,407·07	342	346	1,754	852	902
102	102	Vadagadu	1,427·79	920	955	5,546	2,780	2,766
103	103	Mangadu	1,152·22	442	475	2,611	1,334	1,277
104	104	Pullanviduthi	680·07	290	342	1,850	916	934
105	105	K. Therkutheru	660·54	224	236	1,229	594	635
106	106	Vadatheru	634·00	152	152	917	466	451
107	107	Vanakkankadu	736·73	138	170	986	520	466
108	108	Mullankurichi	1,800·58	755	779	4,444	2,248	2,196
109	109	Pallavaranpatti	1,466·11	614	625	3,398	1,743	1,655
110	110	Anbukoil	335·66	212	213	1,109	547	562
111	111	Mylankonepatti	200·94	116	129	615	300	315
112	112	Maruthankoneviduthi	291·51	138	146	800	406	394
113	113	Banduvakottai	246·98	145	145	792	392	400
114	114	Vandanviduthi	547·60	187	192	1,045	552	493
115	115	Puduviduthi	358·63	186	201	982	511	471
116	116	Regunathapuram	511·54	249	266	1,242	627	615
117	117	Thattamanaipatti	210·83	67	78	416	199	217
118	118	Keerathur	315·03	102	111	559	296	263
119	119	Papapatti	447·46	181	214	981	486	495
120	120	Kilangadu	455·75	117	117	671	332	339
121	121	Mudalipatti	276·02	85	124	596	305	291
122	122	Kallumadai	217·96	74	90	419	203	216
123	123	Sengamedu	688·90	234	297	1,521	746	775
124	124	Thiruppakoil	41·21	16	17	88	44	44
125	125	Odappaviduthi	446·14	150	193	1,074	523	551
126	126	Peyadipatti	340·22	65	80	499	246	253
127	127	Chinnankoneviduthi	90·24	45	45	288	147	141
128	128	Karambaviduthi	417·83	166	173	972	474	498

CENSUS ABSTRACT—*cont.*

TALUK.

Scheduled Castes		Scheduled Tribes		Literate and Educated Persons		WORKERS: Total Workers (i—ix)		WORKERS: I Cultivators		WORKERS: II Agricultural Labourers	
M	F	M	F	M	F	M	F	M	F	M	F
(9)	(10)	(11)	(12)	(13)	(14)	(15)	(16)	(17)	(18)	(19)	(20)
119	68	..	..	348	99	379	131	145	43	22	81
87	91	..	..	312	37	384	20	323	6	15	9
88	67	..	..	273	49	315	22	259	2	34	19
159	134	..	..	351	80	568	143	428	139	73	1
178	177	..	..	414	62	555	99	435	36	43	38
145	153	..	..	1,468	402	1,638	88	1,288	80	99	1
104	109	..	..	573	89	758	28	664	6	58	21
140	159	..	..	453	109	540	128	297	19	176	107
103	110	..	..	219	46	388	49	263	1	97	45
160	164	..	..	103	11	315	..	291	..	3	..
99	96	..	..	200	28	313	99	290	76	11	23
670	647	20	13	946	254	1,257	203	1,109	137	81	45
448	422	..	..	708	104	1,091	105	723	26	293	75
147	154	..	..	229	73	336	33	218	12	60	15
129	149	..	..	49	3	191	1	156	..	6	..
156	174	..	..	190	58	213	105	126	65	47	39
..	..	..	..	164	48	241	3	212	1	13	2
169	141	..	..	252	39	344	47	340	47	1	..
83	82	..	..	118	8	306	8	261	..	2	1
183	178	..	..	186	40	427	53	233	5	103	10
82	83	..	..	42	6	135	36	110	9	4	11
35	35	..	..	142	42	181	2	134	1	25	1
131	134	..	..	181	25	324	37	256	14	31	21
32	28	..	..	122	28	205	..	153	..	41	..
35	36	..	..	126	40	193	24	169	21	12	2
..	..	..	..	82	11	128	8	118	8	..	..
305	310	..	..	133	39	454	111	223	1	210	106
5	6	..	..	26	4	22	..	12	..	6	..
303	319	..	..	248	18	334	21	293		30	18
88	106	..	..	81	54	159	..	159	..	..	..
115	120	..	..	54	3	82	..	81	..	..	..
180	188	..	..	93	9	335	276	332	276	..	..

VILLAGEWISE PRIMARY

12. ALANGUDI

Serial Number.	Location Code Number.	Name of Village.	WORKERS. III Livestock, Forestry, Fishing, Hunting, Plantations, Orchards and Allied activities.		IV Mining and Quarrying.		(V) Manufacturing, Processing, Servicing and Repairs. (a) Household Industry.		(b) Other than Household industry.	
			M	F	M	F	M	F	M	F
			(21)	(22)	(23)	(24)	(25)	(26)	(27)	(28)
97	97	Kallaiangudi	8	1	..	..	10	..	60	2
98	98	Melathur	..	..	..	..	..	..	23	4
99	99	Keelapatti Rasiamangalam	..	..	..	..	5	..	3	..
100	100	Kanakkankadu	..	..	..	..	..	..	36	1
101	101	Keelathur	..	..	2	..	7	..	3	..
102	102	Vadagadu	1	..	..	..	33	..	39	2
103	103	Mangadu	3	..	..	..	4	..	7	..
104	104	Pullanviduthi	4	..	..	..	17	..	7	..
105	105	K. Therkutheru	..	..	..	..	..	..	5	..
106	106	Vadatheru	..	..	..	..	8	..	1	..
107	107	Vanakkankadu	..	..	..	..	..	..	..	..
108	108	Mullankurichi	..	..	..	..	15	..	1	..
109	109	Pallavaranpatti	..	..	..	..	21	..	2	..
110	110	Anbukoil	..	..	..	..	20	..	..	..
111	111	Mylankonepatti	..	..	..	..	22	1	1	..
112	112	Maruthankoneviduthi	..	..	..	..	..	..		..
113	113	Banduvakottai	..	..	..	..	7	..	..	..
114	114	Vandanviduthi	..	..	..	..	..	..	..	..
115	115	Puduviduthi	..	..	..	..	17	6	1	..
116	116	Regunathapuram	..	..	..	..	2	..	2	..
117	117	Thattamanaipatti	7	10	..	..	..	..	4	..
118	118	Keerathur	..	..	..	..	..	..	5	..
119	119	Papapatti	2	..	..	..	5	..	1	..
120	120	Kilangadu	..	..	..	..	2	..	..	..
121	121	Mudalipatti	..	..	..	..	..	..	3	..
122	122	Kallumadai	..	..	3	..	..	..	2	..
123	123	Sengamedu	..	..	..	..	2	..	5	..
124	124	Thiruppakoil	..	..	..	..	..	..	..	..
125	125	Odappaviduthi	..	..	..	..	..	..	2	..
126	126	Peyadipatti	..	..	..	..	..	..	..	..
127	127	Chinnankoneviduthi	..	..	..	..	..	..	..	..
128	128	Karamnbaviduthi	..	..	..	..	..	..	..	..

CENSUS ABSTRACT—*cont.*

TALUK.

VI		VII		VIII		IX		X	
Construction.		Trade and Commerce.		Storage Transport, & Communications.		Other Services.		Non-workers.	
M	F	M	F	M	F	M	F	M	F
(29)	(30)	(31)	(32)	(33)	(34)	(35)	(36)	(37)	(38)
11	..	50	3	15	..	58	1	430	612
3	..	5	..	..	..	15	1	230	573
2	..	4	..	..	..	8	1	241	497
3	..	8	..	..	..	20	2	336	702
4	..	15	9	7	..	39	16	297	803
2	..	93	..	11	..	72	5	1,142	2,678
1	..	5	..	1	..	15	1	576	1,249
..	..	23	..	2	..	14	2	376	806
..	..	7	1	..	..	16	2	206	586
1	..	..	..	..	..	11	..	151	451
..	..	1	..	1	..	10	..	207	367
1	..	12	2	6	..	32	19	991	1,993
..	..	10	..	3	..	39	4	652	1,550
3	..	9	1	..	..	26	5	211	529
..	..	..	..	1	..	5	..	109	314
..	..	24	..	..	..	8	1	193	289
..	..	2	..	..	..	7	..	151	397
..	..	..	..	..	..	3	..	208	446
..	..	9	..	..	..	16	1	205	463
..	.	6	..	1	..	73	38	200	562
..	..	9	1	..	..	1	5	64	181
..	..	3	..	..	..	14	..	115	261
..	..	16	1	1	..	12	1	162	458
..	..	2	..	..	..	7	..	127	339
..	..	3	..	1	..	5	1	112	267
..	..	2	..	..	..	3	..	75	208
..	..	10	..	..	..	6	4	292	664
1	..	..	..	..	..	3	..	22	44
..	..	1	..	..	..	8	1	189	530
.	..	..	..	..	..	..	..	87	253
.	..	..	..	..	..	1	..	65	141
..	..	1	..	..	..	2	..	13	222

VILLAGEWISE PRIMARY

12. ALANGUDI

Serial Number.	Location Code Number.	Name of Village.	Area of Village in Hectares.	Occupied Residential Houses.	Number of Households.	Total Population including Institutional and Houseless Population.		
						P	M	F
(0)	(1)	(2)	(3)	(4)	(5)	(6)	(7)	(8)
129	129	Pilaviduthi	1172·31	435	475	2,597	1,300	1,297
130	130	Theothanviduthi	367·61	244	275	1,366	692	674
131	131	Kulendiranpatti	691·67	274	289	1,572	778	794
132	132	Rangienviduthi	205·09	112	112	642	321	321
133	133	Karambakudi	952·43	1,432	1,541	7,779	3,961	3,818
134	134	Haikadividuthi	343·33	172	172	864	422	442
135	135	Thirumananjeri	659·11	128	177	970	493	477
136	136	Pathathikadu	457·12	204	206	1,105	546	559
137	137	Keelatheru	1067·54	152	168	913	458	455
138	138	Kurambivayal	287·76	27	37	201	100	101
139	139	Eachanviduthi	159·05	..	Uninhabited		..	..
140	140	Kattathi	367·35	226	231	1,117	570	547
141	141	Kaliyaranviduthi	176·09	265	285	1,383	711	672
142	142	Adanakottai	256·18	..	Reserve Forest		..	..
143	143	Adanakottai	130·71	..	Reserve Forest		..	..
144	144	Kallukaranpatti	24·08	..	Reserve Forest		..	..
145	145	Kallukaranpatti	43·04	..	Reserve Forest		..	..
146	146	Kavinad East	171·44	..	Reserve Forest		..	..
147	147	Keelaiyur	411·94	..	Reserve Forest		..	..
148	148	Kuppayampatti	273·17	..	Reserve Forest		..	..
149	149	Kuppayampatti						
150	150	Malaiyur	38·16	..	Reserve Forest		..	..
151	151	Manjanviduthi	181·28	..	Reserve Forest		..	..
152	152	Mangalathapatti	361·56	..	Reserve Forest		..	..
153	153	Mangottai	88·28	..	Reserve Forest		..	..
154	154	Mangottai	21·20	..	Reserve Forest		..	..
155	155	Melappatti Rasimangalam	18·25	..	Reserve Forest		..	..
156	156	Mullur	29·32	..	Reserve Forest		..	..
157	157	Mullur	202·23	..	Reserve Forest		..	..
158	158	Mullur	51·58	..	Reserve Forest		..	..
159	159	Pachikottai	112·44	..	Reserve Forest		..	..
160	160	Ponnanviduthi	21·54	..	Reserve Forest		..	..

CENSUS ABSTRACT—*cont.*

TALUK

Scheduled Castes		Scheduled Tribes		Literate and Eductated Persons.		WORKERS: Total Workers (i—ix)		WORKERS I: Cultivators		WORKERS II: Agricultural Labourers	
M	F	M	F	M	F	M	F	M	F	M	F
(9)	(10)	(11)	(12)	(13)	(14)	(15)	(16)	(17)	(18)	(19)	(20)
583	573	..	..	639	139	809	7	474	2	288	2
237	255	..	..	291	68	427	4	326	2	20	..
222	217	..	..	234	48	471	22	376	..	21	..
114	115	..	..	141	36	190	4	165	3	11	..
578	549	..	..	2,284	958	2,142	206	635	21	384	148
111	125	..	..	116	13	293	1	288	..	..	..
74	71	..	..	114	11	301	2	292	1	7	1
125	115	..	..	176	21	322	11	299	8	17	3
164	178	..	..	112	9	257	25	226	..	7	25
94	95	..	..	49	6	56	1	53	1	..	..
..	..	..	..	..	Uninhabited.		..	..	..	..	..
129	122	..	..	221	56	342	10	209	5	97	4
174	207	..	..	210	60	386	124	285	62	88	59
..	..	..	..	..	Reserve Forest.		..	..	..	..	..
..	..	..	..	..	Reserve Forest.		..	..	..	..	..
..	..	..	..	..	Reserve Forest.		..	..	..	..	..
..	..	..	..	..	Reserve Forest.		..	..	..	..	..
..	..	..	..	..	Reserve Forest.		..	..	..	..	..
..	..	..	..	..	Reserve Forest.		..	..	..	..	..
..	..	..	..	..	Reserve Forest.		..	..	..	..	..
..	..	..	..	..	Reserve Forest.		..	..	..	..	..
..	..	..	..	..	Reserve Forest.		..	..	..	..	..
..	..	..	..	..	Reserve Forest.		..	..	..	..	..
..	..	..	..	..	Reserve Forest.		..	..	..	..	..
..	..	..	..	..	Reserve Forest.		..	..	..	..	..
..	..	..	..	..	Reserve Forest.		..	..	..	..	..
..	..	..	..	..	Reserve Forest.		..	..	..	..	..
..	..	..	..	..	Reserve Forest.		..	..	..	..	..
..	..	..	..	..	Reserve Forest.		..	..	..	..	..
..	..	..	..	..	Reserve Forest.		..	..	..	..	..

VILLAGEWISE PRIMARY

12. ALANGUDI

Serial Number.	Location Code Number.	Name of Village.	WORKERS. III Livestock, Forestry, Fishing, Hunting, Plantations. Orchards and Allied activities.		IV Mining and Quarrying.		(V) Manufacturing, Processing, Servicing and Repairs. (a) Household Industry.		(b) Other than Household Industry.	
			M	F	M	F	M	F	M	F
			(21)	(22)	(23)	(24)	(25)	(26)	(27)	(28)
129	129	Pilaviduthi	..	..	..	..	1	..	4	..
130	130	Theethanviduthi	..	..	..	..	..	..	6	..
131	131	Kulendiranpatti	..	..	..	..	33	21	3	..
132	132	Rangienviduthi	..	..	..	..	..	..	..	..
133	133	Karambakudi	8	..	..	..	81	1	95	..
134	134	Haikadividuthi	..	..	..	..	..	..	..	..
135	135	Thirumananjeri	..	..	..	..	..	..	..	..
136	136	Pathathikadu	..	..	..	..	4	..	..	..
137	137	Keelatheru	..	..	..	..	15	..	1	..
138	138	Kurambivayal	..	..	..	..	..	..	..	..
139	139	Eachanviduthi	..	..	..	..	Uninhabited.		..	..
140	140	Kattathi	..	..	..	..	2	..	2	..
141	141	Kaliyaranviduthi	..	..	..	..	..	..	7	..
142	142	Adanakottai	..	..	..	..	Reserve Forest.		..	..
143	143	Adanakottai	..	..	..	..	Reserve Forest.		..	..
144	144	Kallukaranpatti	..	..	..	..	Reserve Forest.		..	..
145	145	Kallukaranpatti	..	..	..	..	Reserve Forest.		..	..
146	146	Kavinad East	..	..	..	..	Reserve Forest.		..	..
147	147	Keelaiyur	..	..	..	..	Reserve Forest.		..	..
148	148	Kuppayampatti	..	..	..	..	Reserve Forest.		..	..
149	149	Kuppayampatti	..	..	..	..	Reserve Forest.		..	..
150	150	Malaiyur	..	..	..	..	Reserv Forest.		..	..
151	151	Manjanviduthi	..	..	..	..	Reserve Forest.		..	..
152	152	Mangalathapatti	..	..	..	..	Reserve Forest.		..	..
153	153	Mangottai	..	..	..	..	Reserve Forest.		..	..
154	154	Mangottai	..	..	..	..	Reserve Forest.		..	..
155	155	Melapatti Rasimangalam	..	..	..	..	Reserve Forest.		..	..
156	156	Mullur	..	..	..	..	Reserve Forest.		..	..
157	157	Mullur	..	..	..	..	Reserve Forest.		..	..
158	158	Mullur	..	..	..	..	Reserve Forest.		..	..
159	159	Pachikottai	..	..	..	..	Reserve Forest.		..	..
160	160	Ponnanviduthi	..	..	..	..	Reserve Forest.		..	..

CENSUS ABSTRACT—*cont.*

TALUK.

WORKERS.									
VI		VII		VIII		IX		X	
Construction.		Trade and Commerce.		Transport, Storage & Communications.		Other Services.		Non-workers.	
M	F	M	F	M	F	M	F	M	F
(29)	(30)	(31)	(32)	(33)	(34)	(35)	(36)	(37)	(38)
..	..	18	2	1	..	23	1	491	1,290
..	..	54	..	1	..	20	2	265	670
..	..	20	..	2	..	16	1	307	772
5	..	4	1	1	..	4	..	131	317
14	..	597	6	36	1	292	29	1,819	3,612
..	..	..	..	..	..	5	1	129	441
..	..	..	..	..	..	2	..	192	475
..	..	1	..	..	..	1	..	224	548
..	..	1	..	..	..	7	..	201	430
..	..	1	..	..	..	2	..	44	100
..	..	..	..	Uninhabited.		..	..	..	..
..	..	18	..	..	..	14	1	228	537
..	..	..	..	..	..	6	3	325	548
..	..	..	..	Reserve Forest.		..	..	..	..
..	..	..	..	Reserve Forest.		..	..	..	..
..	..	..	..	Reserve Forest.		..	..	..	..
..	..	..	..	Reserve Forest.		..	..	..	..
..	..	..	..	Reserve Forest.		..	..	..	..
..	..	..	..	Reserve Forest.		..	..	..	..
..	..	..	..	Reserve Forest.		..	..	..	..
..	..	..	..	Reserve Forest.		..	..	..	..
..	..	..	..	Reserve Forest.		..	..	..	..
..	..	..	..	Reserve Forest.		..	..	..	..
..	..	..	..	Reserve Forest.		..	..	..	..
..	..	..	..	Reserve Forest.		..	..	..	..
..	..	..	..	Reserve Forest.		..	..	..	..
..	..	..	..	Reserve Forest.		..	..	..	..
..	..	..	..	Reserve Forest.		..	..	..	..
..	..	..	..	Reserve Forest.		..	..	..	..
..	..	..	..	Reserve Forest.		..	..	..	..
..	..	..	..	Reserve Forest.		..	..	..	..

VILLAGEWISE PRIMARY

12. ALANGUDI

Serial Number.	Location Code Number.	Name of Village.	Area of Village in Hectares.	Occupied Residential Houses.	Number of House holds.	Total Population including Institutional and Houseless Population.		
						P	M	F
(0)	(1)	(2)	(3)	(4)	(5)	(6)	(7)	(8)
161	161	Pudukkottai (East)	1,259·70	..	..	Reserve Forest.	..	..
162	162	Pudukkottai (West)	857·76	..	..	Reserve Forest.	..	..
163	163	Chokkanathapatti	294·90	..	..	Reserve Forest.	..	..
164	164	M. Therkutheru	62·78	..	..	Reserve Forest.	..	..
165	165	Thondamanurani	11·18	..	..	Reserve Forest.	..	..
166	166	Thiruvarankulam	1,881·76	..	..	Reserve Forest.	..	..
167	167	Varappur	320·96	..	..	Reserve Forest.	..	..
168	168	Varappur (East)	168·67	..	..	Reserve Forest.	..	..
169	169	Varappur (West)	410·35	..	..	Reserve Forest.	..	..
170	170	Vannarapatti	27·97	..	..	Reserve Forest.	..	..
		Taluk Total ..	87,906·00	30,226	32,470	171,223	85,934	85,289

FOOT-NOTE.—L. C. No. 96, 22a/b are non-city urban areas.

CENSUS ABSTRACT—*cont.*

TALUK.

Scheduled Castes.		Scheduled Tribes.		Literate and Educated Persons.		WORKERS. Total Workers (i—ix).		I Cultivators.		II Agricultural Labourers.	
M	F	M	F	M	F	M	F	M	F	M	F
(9)	(10)	(11)	(12)	(13)	(14)	(15)	(16)	(17)	(18)	(19)	(20)
..	..	..	..	..	Reserve Forest.		..	..	..	..	..
..	..	..	..	..	Reserve Forest.		..	..	..	..	..
..	..	..	..	..	Reserve Forest.		..	..	..	..	..
..	..	..	..	..	Reserve Forest.		..	..	..	..	..
..	..	..	..	..	Reserve Forest.		..	..	..	..	..
..	..	..	..	..	Reserve Forest.		..	..	..	..	..
..	..	..	..	..	Reserve Forest.		..	..	..	..	..
..	..	..	..	..	Reserve Forest.		..	..	..	..	..
..	..	..	..	..	Reserve Forest.		..	..	..	..	..
..	..	..	..	..	Reserve Forest.		..	..	..	..	..
17,591	17,413	20	13	36,237	8,478	51,429	8,845	38,215	4,736	6,760	3,486

VILLAGEWISE PRIMARY

12. ALANGUDI

Serial Number.	Location Code Number.	Name of Village.	WORKERS. III Livestock, Forestry, Fishing, Hunting, Plantation, Orchards and Allied activities.		IV Mining and Quarrying.		(V) Manufacturing, Processing, Servicing and Repairs. (a) Household Industry.		(b) Other than Household Industry.	
			M	F	M	F	M	F	M	F
			(21)	(22)	(23)	(24)	(25)	(26)	(27)	(28)
161	161	Pudukkottai (East)	..	..	..	Reserve Forest.	..	..	..	
162	162	Pudukkottai (West)	..	..	..	Reserve Forest.	..	..	..	
163	163	Chokkanathapatti	..	..	..	Reserve Forest.	..	..	..	
164	164	M. Therkutheru	..	..	..	Reserve Forest.	..	..	..	
165	165	Thondamanurani	..	..	..	Reserve Forest.	..	..	..	
166	166	Thiruvarankulam	..	..	..	Reserve Forest.	..	..	..	
167	167	Varappur	..	..	..	Reserve Forest.	..	..	..	
168	168	Varappur (East)	..	..	..	Reserve Forest.	..	..	..	
169	169	Varappur (West)	..	..	..	Reserve Forest.	..	..	..	
170	170	Vannarapatti	..	..	..	Reserve Forest.	..	..	..	
		Taluk Total ..	214	51	154	14	917	86	761	70

CENSUS ABSTRACT—*concld.*

TALUK.

WORKERS.									
VI Construction.		VII Trade and Commerce.		VIII Transport, Storage & Communications.		IX Other Services.		X Non-workers.	
M	F	M	F	M	F	M	F	M	F
(29)	(30)	(31)	(32)	(33)	(34)	(35)	(36)	(37)	(38)
..	..	..	..	Reserve Forest.		..	..	..	..
..	..	..	..	Reserve Forest.		..	..	..	..
..	..	..	..	Reserve Forest.		..	..	..	..
..	..	..	..	Reserve Forest.		..	..	..	..
..	..	..	..	Reserve Forest.		..	..	..	..
..	..	..	..	Reserve Forest.		..	..	..	..
..	..	..	..	Reserve Forest.		..	..	..	..
..	..	..	..	Reserve Forest.		..	..	..	..
..	..	..	..	Reserve Forest.		..	..	..	..
..	..	..	..	Reserve Forest.		..	..	..	..
190	6	1,607	70	228	9	2,383	317	34,505	73,444

APPENDIX.

STATEMENT SHOWING A LIST OF REVENUE VILLAGES FORMING PART OF PANCHAYATS.

12. ALANGUDI TALUK.

Location Code Number.	Name of Village.	Name of Panchayat in which included with alphabetical indications for the total segment.	Cross reference for the other segment/Segments of the Panchayat.
(1)	(2)	(3)	(4)
1	Egavayal	Sembattur b/b	2 for a/b
2	Sembattur	Sembattur a/b	1 for b/b
3	Puthambur	Puthambur a/c	5 for c/c
			4 for b/c
4	Kurichipatti	Puthambur b/c	3 for a/c
			5 for c/c
5	Sanivayal	Puthambur c/c	3 for a/c
			4 for b/c
6	Thattampatti	Vagavasal b/e	9 for a/e
			7 for c/e
			10 for d/e
			11 for e/e
7	Kedayapatti	Vagavasal c/e	11 for e/e
			9 for a/e
			10 for d/e
			6 for b/e
8	Tennathirayanpatti	Mullur b/b	12 for a/b
9	Vagavasal	Vagavasal a/e	6 for b/e
			7 for c/e
			10 for d/e
			11 for e/e
10	Siruvayal	Vagavasal d/e	6 for b/e
			7 for c/e
			9 for a/e
			11 for e/e
11	Ayyavayal	Vagavasal e/e	6 for b/e
			7 for c/e
			9 for a/e
			10 for d/e
12	Mullur	Mullur a/b	8 for b/b
13	Ichadi I Bit	Vadavalam b/c	14 for a/c
			15 for c/c
14	Ichadi II Bit	Vadavalam a/c	13 for b/c
			15 for c/c

Location Code Number.	Name of Village.	Name of Panchayat in which included with alphabetical indications for the total segment.	Cross reference for the other segment/Segments of the Panchayat.
(1)	(2)	(3)	(4)
15	Vadavalam	Vadavalam c/c	13 for b/c
			14 for a/c
17	Vepankudi	Vepankudi a/b	18 for b/b
18	Immanampatti	Vepankudi b/b	17 for a/b
23	Sellakudi	Purgarainathampannai b/b	24 for a/b
24	Purgarainathampannai	Purgarainathampannai a/b.	23 for b/b
26	Kavinad East	Kavinad East a/b ..	27 for b/b
27	Thirumalairayasamudram	Kavinad East b/b ..	26 for a/b
28	Kaikurichi	Kaikurichi a/c	29 for b/c
			30 for c/c
29	Vijayaregunathapuram	Kaikurichi b/c	28 for a/c
			30 for c/c
30	Chettivayal	Kaikurichi c/c	28 for a/c
			29 for b/c
36	Cuddalore	Kathakurichi b/d ..	40 for a/d
			37 for c/d
			38 for d/d
37	Nambukuli	Kathakurichi c/d	40 for a/d
			36 for b/d
			38 for d/d
38	Kanipatti	Kathakurichi d/d ..	40 for a/d
			36 for b/d
			37 for c/d
40	Kathakurichi	Kathakurichi a/d	36 for b/d
			37 for c/d
			38 for d/d
41	S. Kulavoipatti	S. Kulavaipatti a/b ..	42 for b/b
42	Muthupattinam	S. Kulavaipatti b/b ..	41 for a/b
43	Palaiyur	Palaiyur a/c	46 for c/c
			45 for b/c
45	Kothamangalam	Palaiyur b/c	43 for a/c
			46 for c/c
46	Malakudi	Palaiyur c/c	43 for a/c
			45 for b/c
47	Sendakudi	Sendakudi a/b	48 for b/b
48	Keelaiyur	Sendakudi b/b	47 for a/b

Location Code Number.	Name of Village.	Name of Panchayat in which included with alphabetical indications for the total segment.	Cross reference for the other segment/Segments of the Panchayat.
(1)	(2)	(3)	(4)
52	Sooranviduthi	Melathur b/b	98 for a/b
55	Kupakudi	Kupakudi a/b	58 for b/b
57	Kovilur	Kovilur a/b	59 for b/b
58	Ayipatti	Kupakudi b/b	55 for a/b
59	Kovilur Devasthanam	Kovilur b/b	57 for a/b
73	Varapur	Varapur a/c	74 for b/c
			87 for c/c
74	Neemelipatti	Varapur b/c	73 for a/c
			87 for c/c
77	Chokkanathapatti	Southapalai Chokkanatha-patti b/b	78 for a/b
78	Southapalai	Southapalai Chokkanatha-patti a/b	77 for b/b
82	Thondamanvurani	Ganapathipuram b/b ..	83 for a/b
83	Ganapathipuram	Ganapathipuram a/b ..	82 for b/b
84	Karappattipatti	Karappattipatti a/b ..	85 for b/b
85	Ayipatti	Karappattipatti b/b ..	84 for a/b
87	Pulavankadu	Varapur c/c	73 for a/c
			74 for b/c
88	Adivanviduthu	Vellalaviduthi b/b ..	89 for a/b
89	Vellalaviduthi	Vellalaviduthi a/b ..	88 for b/b
94	Pachikottai	Pachikottai a/b	95 for b/b
95	Melapatti Rasimangalam	Pachikottai b/b	94 for a/b
98	Melathur	Melathur a/b	52 for b/b
114	Vandanviduthi	Vandanviduthi a/b ..	126 for b/b
117	Thattamanipatti	Keerathur b/b	118 for a/b
118	Keerathur	Keerathur a/b	117 for b/b
119	Pappapatti	Pappapatti a/b	122 for b/b
120	Kilangadu	Kilangadu Mudalipatti a/b	121 for b/b
121	Mudalipatti	Kilangadu Mudalipatti b/b	120 for a/b
122	Kallamadi	Pappapatti b/b ..	119 for a/b
123	Sengamedu	Sengamedu a/b ..	124 for b/b
124	Thiruppakoil	Sengamedu b/b	123 for a/b
125	Oddappaviduthi	Oddappaviduthi a/b ..	127 for b/b
126	Peyadipatti	Vandanviduthi b/b ..	114 for a/b

Location Code Number.	Name of Village.	Name of Panchayat in which included with alphabetical indications for the total segment.	Cross reference for the other segment/Segments of the Panchayat.
(1)	(2)	(3)	(4)
127	Chinnakoneviduthi	.. Oddappaviduthi b/b	.. 125 for a/b
137	Keelatheru	.. Keelatheru a/c ..	.. 138 for b/c
			139 for c/c
138	Kurumbivayal	.. Keelatheru b/c ..	.. 137 for a/c
			139 for c/c
139	Echanviduthi	.. Keelatheru c/c ..	.. 137 for a/c
			138 for b/c

URBAN BLOCKWISE PRIMARY

12. ALANGUDI

Serial Number.	Location Code Number.	Name of Town/Ward/ Enumerator's Block No.	Area of Town in Sq. Km.	Occupied Residential Houses.	Number of Households.	Total Population including Institutional and Houseless Population.		
						P	M	F
(0)	(1)	(2)	(3)	(4)	(5)	(6)	(7)	(8)
		XXVIII. PUDUKOTTAI (M).						
1	H.N.B./E.B. No.	1/1	..	110	125	568	278	290
2		1/2	..	76	98	554	267	287
3		1/3	..	79	97	611	268	343
4		1/4	..	125	128	720	418	302
		Total	..	**390**	**448**	**2,453**	**1,231**	**1,222**
5		2/5	..	79	115	626	317	309
6		2/6	..	98	129	634	309	325
7		2/7	..	81	122	655	330	325
8		2/8	..	104	135	606	306	300
		Total	..	**362**	**501**	**2,521**	**1,262**	**1,259**
9		3/9	..	118	118	656	323	333
10		3/10	..	108	116	610	306	304
11		3/11	..	127	127	567	279	288
12		3/12	..	116	121	567	296	271
13		3/13	..	146	149	718	360	358
		Total	..	**615**	**631**	**3,118**	**1,564**	**1,554**
14		4/14	..	101	104	563	290	273
15		4/15	..	104	115	516	259	257
16		4/16	..	119	120	595	293	302
17		4/17	..	70	100	487	239	248
18		4/18	..	92	125	565	275	290
19		4/19	..	97	114	505	253	252
20		4/20	..	79	89	479	236	243
21		4/21	..	107	108	511	247	264
22		4/22	..	133	133	631	322	309
		Total	..	**902**	**1,008**	**4,852**	**2,414**	**2,438**
23		5/23	..	85	117	675	343	332
24		5/24	..	72	100	526	261	265
25		5/25	..	81	138	648	355	293
		Total	..	**238**	**355**	**1,849**	**959**	**890**

CENSUS ABSTRACT.

TALUK.

Scheduled Castes.		Scheduled Tribes.		Literate and Educated persons.		WORKERS					
						Total workers. (i—ix)		I Cultivators.		II Agricultural Labourers.	
M	F	M	F	M	F	M	F	M	F	M	F
(9)	(10)	(11)	(12)	(13)	(14)	(15)	(16)	(17)	(18)	(19)	(20)
..	..	..	..	150	75	134	30	4	..	..	1
..	..	..	..	217	186	112	9	3	..	—	..
..	..	..	..	231	263	108	20	1	..	..	..
11	1	..	..	317	129	145	33	4	..	2	2
11	**1**	..	..	**915**	**653**	**499**	**92**	**12**	..	**2**	**3**
..	..	..	..	256	207	117	11	..	..	..	..
..	..	..	..	251	209	140	11	2	..	..	..
..	..	..	..	232	188	130	17	3	..	..	..
175	178	..	..	69	30	132	56	2	1	..	..
175	**178**	..	..	**808**	**634**	**519**	**95**	**7**	**1**	..	.
..	..	..	..	217	135	137	12	1	..	..	..
..	..	..	..	210	140	140	120	1	..	..	..
..	..	..	..	196	82	135	19	..	..	1	..
9	8	..	..	208	135	124	14	6	..	..	..
10	11	..	..	230	146	167	12	1	..	..	..
19	**19**	..	..	**1,061**	**638**	**703**	**77**	**9**	..	**1**	..
..	..	..	..	235	172	123	9	1	..	..	..
..	..	..	..	203	169	116	4	..	..	..	..
..	..	..	..	246	251	113	11	1	..	..	..
..	..	..	..	212	202	97	8	..	..	..	..
..	..	..	..	223	194	106	20	2	..	..	..
..	..	1	1	220	187	88	10	4	..	..	..
..	..	..	..	196	155	98	10	..	..	..	..
5	8	..	..	176	133	113	7	2	..	..	..
..	..	..	..	229	125	156	11	..	..	..	..
5	**8**	**1**	**1**	**1,940**	**1,588**	**1,010**	**90**	**10**	..	..	:
8	4	..	..	281	246	172	8	2	.	..	..
..	..	..	..	225	203	119	14	1			..
4	..	..	..	306	218	154	13	8	..	..	..
12	**4**	..	..	**812**	**667**	**445**	**35**	**11**	..	**1**	..

URBAN BLOCKWISE PRIMARY

12. ALANGUDI

Serial Number.	Location Code Number.	Name of Town/Ward/ Enumerator's Block No.	WORKERS. III Livestock, Forestry, Fishing, Hunting, Plantations, Orchards and Allied activities.		IV Mining and Qyarrying.		(V) Manufacturing, Processing, Servicing and Repairs. (a) Household Industry.		(b) Other than Household Industry.	
			M	F	M	F	M	F	M	F
			(21)	(22)	(23)	(24)	(25)	(26)	(27)	(28)
		XXVIII. PUDUKOTTAI (M)—*cont.*								
1	H.N.B./E.B. No.	1/1	2	..	..	..	1	..	19	..
2		1/2	1	..	..	..	..	..	15	..
3		1/3	..	..	..	..	1	..	20	..
4		1/4	1	..	..	..	7	4	19	1
		Total	4	..	..	..	9	4	73	1
5		2/5	2	..	..	..	..	..	18	1
6		2/6	..	..	..	..	2	..	26	..
7		2/7	..	..	..	..	3	..	18	..
8		2/8	1	..	..	..	..	..	11	..
		Total	3	..	..	..	5	..	73	1
9		3/9	1	..	..	..	2	..	52	..
10		3/10	..	..	..	..	1	..	45	..
11		3/11	5	..	..	..	..	..	37	..
12		3/12	2	..	..	..	..	..	21	..
13		3/13	1	..	..	..	3	..	56	4
		Total	9	..	..	..	6	..	211	4
14		4/14	1	..	..	..	..	..	35	2
15		4/15	..	..	..	..	5	..	15	..
16		4/16	..	..	..	..	1	..	11	..
17		4/17	..	..	..	..	..	..	7	..
18		4/18	1	..	..	..	..	..	13	2
19		4/19	1	..	..	..	..	..	19	..
20		4/20	..	..	..	..	..	..	25	..
21		4/21	1	..	..	..	3	..	16	..
22		4/22	2	..	..	..	..	..	66	1
		Total	6	..	..	..	9	..	207	5
23		5/23	1	..	..	..	4	..	30	..
24		5/24	..	..	..	..	..	..	10	..
25		5/25	1	..	..	..	3	..	11	..
		Total	2	..	..	..	7	..	34	..

CENSUS ABSTRACT—*cont.*

TALUK.

WORKERS									
VI		VII		VIII		IX		X	
Construction.		Trade and Commerce.		Transport, Storage & Communications.		Other Services.		Non-workers.	
M	F	M	F	M	F	M	F	M	F
(29)	(30)	(31)	(32)	(33)	(34)	(35)	(36)	(37)	(38)
13	6	64	9	11	4	20	10	144	260
5	..	44	..	13	..	31	9	155	278
..	..	39	4	15	..	42	16	160	323
29	6	45	7	8	..	30	13	273	269
47	**12**	**102**	**20**	**47**	**4**	**113**	**48**	**732**	**1,130**
3	..	38	1	17	..	39	9	200	298
2	..	37	..	19	..	52	11	169	314
11	..	30	5	14	..	31	12	200	308
34	1	14	..	4	..	66	54	174	244
50	**1**	**139**	**6**	**54**	..	**188**	**86**	**743**	**1,164**
8	1	32	5	23	..	18	6	186	321
10	2	48	4	13	2	22	12	166	284
16	1	43	5	17	3	16	10	144	269
6	4	26	1	23	..	40	9	172	257
5	..	42	3	35	2	24	3	193	346
45	**5**	**191**	**18**	**111**	**7**	**120**	**40**	**861**	**1,477**
2	..	44	..	12	..	28	7	167	264
..	..	36	..	18	..	42	4	143	253
..	..	39	..	11	..	50	11	180	291
..	..	36	..	17	1	37	7	142	240
1	..	36	1	16	..	37	17	169	270
..	..	21	..	15	..	28	10	165	242
3	..	25	1	19	..	26	9	138	233
9	..	36	1	20	..	26	6	134	257
14	5	38	3	18	..	18	2	166	298
29	**5**	**311**	**6**	**146**	**1**	**292**	**73**	**10,404**	**2,348**
..	..	93	1	26	..	33	7	171	324
3	..	45	1	16	..	43	13	142	251
..	..	62	..	18	..	51	13	201	280
3	..	**200**	**2**	**60**	..	**127**	**33**	**514**	**855**

URBAN BLOCKWISE PRIMARY

12. ALANGUDI

Serial Number.	Location Code Number.	Name of Town/Ward/ Enumerator's Block No.	Area of Town in Sq. Km.	Occupied Residential Houses.	Number of House holds.	Total Population including Institutional and Houseless Population.		
						P	M	F
(0)	(1)	(2)	(3)	(4)	(5)	(6)	(7)	(8)
	XXVIII.	PUDUKOTTAI—(M)—*cont.*						
26	H.N.B/E.B. No. 6/26	.. ..	..	92	95	513	276	237
27	6/27	.. ..	..	67	124	618	305	313
28	6/28	.. ..	..	108	110	614	294	320
		Total	..	267	329	1,745	875	870
29	7/29	.. ..	..	116	118	610	301	309
30	7/30	.. ..	..	64	64	374	150	224
31	7/31	.. ..	..	71	86	379	184	195
32	7/32	.. ..	..	78	92	479	237	242
		Total	..	329	360	1,842	872	970
33	8/33	.. ..	..	91	130	727	374	353
34	8/34	.. ..	..	100	117	651	328	323
35	8/35	.. ..	..	73	102	552	280	272
		Total	—	264	349	1,930	982	48
36	9/36	.. ..	—	102	126	557	269	288
37	9/37	.. .. — —	—	91	109	549	276	273
38	9/38	.. — — —	—	120	120	664	335	329
		Total .. .. — —	..	313	355	1,770	880	890
39	10/39	.. — — —	—	116	116	650	344	306
40	10/40	.. ..	—	88	90	512	277	235
41	10/41	— — — —	—	92	92	465	225	204
42	10/42	.. ..	—	114	116	762	392	370
		Total	..	410	414	2,389	1,238	1,151
43	11/43	.. ..	..	98	99	584	336	248
44	11/44	.. ..	..	71	85	499	285	214
45	11/45	.. ..	..	79	95	520	274	246
		Total	..	248	279	1,603	895	708

CENSUS ABSTRACT—*cont.*

TALUK.

Scheduled Castes.		Scheduled Tribes.		Literate and Educated persons.		WORKERS. Total workers. (i—ix)		I Cultivators.		II Agricultural Labourers.	
M	F	M	F	M	F	M	F	M	F	M	F
(9)	(10)	(11)	(12)	(13)	(14)	(15)	(16)	(17)	(18)	(19)	(20)
..	..	..	..	206	121	110	8	7	1	1	..
..	..	..	..	217	132	148	2	..	..	2	..
..	..	..	..	234	173	158	17	2	..	8	2
..	..	..	..	657	426	416	27	9	1	11	2
..	..	..	..	227	143	125	5	2	..	..	..
..	44	..	..	125	140	73	3	2	..	..	..
..	..	..	..	139	117	81	8	5	..	3	..
..	..	..	..	169	133	104	4	8	..	..	..
..	44	..	..	660	533	383	20	17	..	3	..
28	21	..	..	255	134	160	11	26	..	..	..
..	..	..	..	249	161	140	9	4	..	..	..
..	..	..	..	222	156	126	3	2	..	..	..
28	21	..	..	726	451	426	23	82	..	..	..
..	..	..	..	232	188	124	14	8	..	..	..
3	..	..	..	223	162	109	2	4	..	..	..
..	..	..	..	225	123	163	6	1	..	13	3
3	..	..	..	670	473	396	22	13	..	13	3
..	..	..	..	262	156	148	2	11	..	..	..
..	..	..	..	209	127	136	3	3	..	..	..
..	..	..	..	175	122	100	3	4	..	..	..
122	121	..	..	163	62	157	43	1	..	..	..
122	121	..	..	809	467	541	51	19	..	..	..
1	..	..	..	272	155	186	20	..	..	..	..
..	..	..	..	219	104	133	9	3	..	..	..
..	..	..	..	214	122	125	5	2	..	..	..
1	..	..	..	705	381	444	34	5	..	..	..

URBAN BLOCKWISE PRIMARY

12. ALANGUDI

Serial Number.	Location Code Number.	Name of Town/Ward/ Enumerator's Block No.	WORKERS. III Livestock, Forestry, Fishing, Hunting, Plantations, Orchards and Allied activities.		IV Mining and Quarrying.		V Manufacturing, Processing, Servicing and Repairs. (a) Household Industry.		(b) Other than Household Industry.	
			M	F	M	F	M	F	M	F
			(21)	(22)	(23)	(24)	(25)	(26)	(27)	(28)
		XXVIII PUDUKOTTAI (M)—*cont.*								
26	HNB/EB. No.	6/26	..	..	..	..	1	..	27	..
27		6/27	..	..	..	..	2	..	43	..
28		6/28	..	..	..	..	..	..	32	..
		Total	..	..	..	..	3	..	102	..
29		7/29	..	..	..	..	2	..	20	..
30		7/30	..	..	..	..	..	..	13	..
31		7/31	..	..	..	..	..	..	7	..
32		7/32	..	..	..	..	..	..	13	..
		Total	..	..	..	..	2	..	53	..
33		8/33	..	..	..	..	1	..	37	..
34		8/34	..	..	..	..	..	..	25	..
35		8/35	..	..	..	..	..	..	30	..
		Total	..	..	..	..	1	..	92	..
36		9/36	..	..	..	..	..	..	19	..
37		9/37	..	..	1	..	1	..	20	..
38		9/38	..	..	1	..	2	..	41	1
		Total	..	..	2	..	3	..	80	1
39		10/39	..	..	..	..	1	..	14	..
40		10/40	..	..	..	..	..	..	26	..
41		10/41	..	..	..	..	..	..	15	..
42		10/42	..	..	..	..	2	..	33	4
		Total	..	..	..	..	3	..	88	4
43		11/43	..	..	..	..	..	..	12	..
44		11/44	..	..	1	..	2	1	26	..
45		11/45	..	..	..	..	..	..	13	..
		Total	..	..	1	..	2	1	51	..

CENSUS ABSTRACT—*cont.*

TALUK.

WORKERS.									
VI		VII		VIII		IX		X	
Construction.		Trade and Commerce.		Transport Storage & Communications.		Other Services.		Non-workers.	
M	F	M	F	M	F	M	F	M	F
(29)	(30)	(31)	(32)	(33)	(34)	(35)	(36)	(37)	(38)
2	..	43	2	17	..	12	5	166	229
1	..	61	2	21	..	18	..	157	311
..	..	64	1	19	1	32	13	136	303
3	..	168	5	57	1	62	18	459	843
4	..	32	1	24	..	39	4	176	304
..	..	23	2	9	..	26	1	77	221
3	..	35		7	..	21	8	103	187
4	..	42	..	18	..	17	4	133	238
11	..	132	3	58	..	103	17	489	950
7	1	43	5	19	4	27	1	214	342
7	..	58	1	23	..	23	8	188	314
6	..	55	1	8	..	25	2	154	269
20	1	156	7	50	4	75	11	556	925
1	..	43	3	17	3	36	8	145	274
4	..	42	1	10	..	27	1	167	271
26	..	40	..	13	..	26	2	172	323
31	..	125	4	40	3	89	11	484	868
5	..	63	1	22	..	32	1	196	304
1	..	42	..	11	1	53	2	141	232
3	..	49	1	16	..	13	2	125	237
3	..	54	3	22	7	42	29	235	327
12	..	208	5	71	8	140	34	697	1,100
2	..	131	12	9	1	32	7	150	228
1	3	66	3	9	..	25	2	152	205
..	..	84	3	3	..	23	2	149	241
3	3	281	18	21	1	80	11	451	674

URBAN BLOCKWISE PRIMARY

12. ALANGUDI

Serial Number.	Location Code. Number.	Name of Town/Ward/ Enumerator's Block No,	Area of Town in Sq.Km.	Occupied Residential Houses.	Number of Households.	Total Population including Institutional and Houseless Population.		
						P	M	F
(0)	(1)	(2)	(3)	(4)	(5)	(6)	(7)	(8)
		XXVIII. PUDUKOTTAI (M)—*cont.*						
46	..	HNB/EB No. 12/46	..	82	122	580	277	303
47	..	12/47	..	105	139	531	292	239
48	..	12/48	..	83	92	494	231	263
49	..	12/49	..	67	95	507	287	220
		Total ..	..	**337**	**448**	**2,112**	**1,087**	**1,025**
50	..	13/50	..	84	114	640	335	305
51	..	13/51	..	75	95	482	250	232
52	..	13/52	..	49	107	558	271	287
53	..	13/53	..	36	116	571	264	307
		Total ..	..	**244**	**432**	**2,251**	**1,120**	**1,131**
54	..	14/54	..	114	114	610	310	300
55	..	14/55	..	77	81	465	232	233
56	..	14/56	..	50	104	548	287	261
		Total ..	..	**241**	**299**	**1,623**	**829**	**794**
57	..	15/57	..	75	82	502	245	257
58	..	15/58	..	82	83	461	226	235
59	..	15/59	..	88	88	514	263	251
60	..	15/60	..	75	77	430	224	206
61	..	15/61	..	119	119	580	279	301
62	..	15/62	..	135	135	744	366	378
63	..	15/63	..	89	93	489	229	260
		Total ..	..	**663**	**677**	**3,720**	**1,832**	**1,888**
64	..	16/64	..	52	124	599	305	294
65	..	16/65	..	80	150	708	330	378
66	..	16/66	..	99	157	756	390	366
		Total ..	..	**231**	**431**	**2,063**	**1,025**	**1,038**

CENSUS ABSTRACT—*cont.*

TALUK.

Scheduled Castes.		Scheduled Tribes.		Literate and Educated persons.		WORKERS. Total workers. (i—ix)		I Cultivators.		II Agricultural Labourers.	
M	F	M	F	M	F	M	F	M	F	M	F
(9)	(10)	(11)	(12)	(13)	(14)	(15)	(16)	(17)	(18)	(19)	(20)
..	..	..	..	246	246	127	20	..	..	..	..
5	2	..	..	249	183	137	24	3	..	..	..
..	..	..	..	195	201	97	10	4	..	..	..
..	..	..	..	263	172	144	14	2	..	..	..
5	2	..	..	953	802	505	68	9	..	..	..
..	...	..	..	285	190	136	7	2	..	..	..
1	..	..	..	176	121	105	8	1	..	..	..
1	1	..	..	193	137	131	20	..	..	..	..
..	..	..	..	196	150	120	1	..	..	..	..
2	1	..	..	850	598	492	36	3	..	..	..
..	..	..	..	241	171	146	24	4	1	..	..
2	3	..	..	158	115	105	3	1	..	..	..
..	..	..	..	242	182	144	5	3	..	..	..
2	3	..	..	641	468	395	32	8	1	..	..
211	226	..	..	173	116	103	27	..	1	3	14
164	163	..	..	158	89	97	25	..	..	..	..
135	126	..	..	183	109	80	7	..	..	..	..
155	137	..	..	142	79	72	3	..	..	..	..
179	183	..	..	196	100	147	2	..	..	..	..
290	304	..	..	243	115	170	4	2	..	2	..
213	239	..	..	128	69	117	16	2	..	..	..
1,347	1,378	..	..	1,228	677	786	84	4	1	5	14
39	34	..	..	193	123	147	17	1	..	9	2
..	..	..	..	242	188	163	1	..	..	1	..
22	19	..	..	291	187	174	4	1	..	2	..
61	53	..	..	726	498	484	22	2	..	12	2

URBAN BLOCKWISE PRIMARY

12. ALANGUDI

Serial Number	Location Code Number.	Name of Town/Ward/ Enumerator's Block No.	WORKERS							
			III Livestock, Forestry, Fishing, Hunting, Plantations, Orchards and Allied activities.		IV Mining and Quarrying.		(V) Manufacturing, Processing, Servicing and Repairs.			
							(a) Household Industry.		(b) Other than Household Industry.	
			M	F	M	F	M	F	M	F
			(21)	(22)	(23)	(24)	(25)	(26)	(27)	(28)
		XXVIII. PUDUKOTTAI (M)—*cont.*								
46	H.N.B./E.B.No.	12/46	..	..	..	..	..	..	17	..
47		12/47	..	..	..	..	..	..	16	1
48		12/48	1	..	..	..	..	..	8	1
49		12/49	2	..	..	..	3	..	11	..
		Total	3	..	..	..	3	..	52	2
50		13/50	..	..	..	..	..	..	30	1
51		13/51	..	..	..	..	1	..	22	..
52		13/52	1	..	..	..	..	1	21	1
53		13/53	2	..	..	..	2	..	30	..
		Total	3	..	..	..	3	1	113	2
54		14/54	..	..	..	..	18	1	22	..
55		14/55	1	..	..	..	..	2	21	..
56		14/56	..	..	..	..	..	..	16	..
		Total	1	..	..	..	18	3	59	..
57		15/57	1	1	..	..	14	..	37	2
58		15/58	..	..	..	..	..	4	46	3
59		15/59	..	..	..	..	..	..	36	1
60		15/60	1	..	..	..	..	..	36	..
61		15/61	..	..	..	..	2	..	76	..
62		15/62	2	..	..	..	..	..	80	2
63		15/63	2	..	..	..	..	..	45	5
		Total	6	1	..	..	16	4	358	13
64		16/64	..	..	..	..	..	..	34	..
65		16/65	..	..	..	..	..	..	29	..
66		16/66	..	..	..	..	..	..	33	..
		Total	..	..	..	..	..	..	96	..

CENSUS ABSTRACT—*cont.*

TALUK.

WORKERS									
VI		VII		VIII		IX		X	
Construction.		Trade and Commerce.		Transport, Storage & Communications.		Other Services.		Non-workers.	
M	F	M	F	M	F	M	F	M	F
(29)	(30)	(31)	(32)	(33)	(34)	(35)	(36)	(37)	(38)
1	..	51	1	14	1	44	18	150	283
1	..	61	..	20	1	36	22	155	215
..	..	42	1	24	..	18	8	134	253
..	..	67	2	15	1	44	11	143	206
2	..	221	4	73	3	142	59	582	957
2	..	51	1	28	..	23	5	199	298
7	1	40	5	16	..	18	2	145	224
1	4	46	3	19	2	33	9	140	267
1	..	50	..	23	..	12	1	144	306
11	5	187	9	86	2	86	17	628	1,095
2	..	51	8	22	2	27	12	164	276
..	..	38	..	21	..	23	1	127	230
..	..	78	..	20	..	27	5	143	256
2	..	167	8	63	2	77	18	434	762
2	..	7	2	26	..	13	7	142	230
5	2	5	7	25	3	16	6	129	210
1	..	8	2	14	..	21	4	183	244
2	..	5	..	13	..	15	3	152	203
1	..	27	1	28	..	13	1	132	299
1	..	30	..	35	..	18	2	196	374
..	..	13	5	26	3	27	3	112	244
12	2	95	17	167	6	123	26	1,046	1,804
6	3	34	1	47	3	16	8	158	277
16	..	36	..	64	..	17	1	167	377
12	..	46	..	22	..	28	4	216	362
34	3	116	1	163	3	61	13	541	1,016

URBAN BLOCKWISE PRIMARY

12. ALANGUDI

Serial Number.	Location Code Number.	Name of Town/Ward / Enumerator's Block No.	Area of Town in Sq. Km.	Occupied Residential Houses.	Number of Households.	Total Population including Institutional and Houseless population.		
						P	M	F
(0)	(1)	(2)	(3)	(4)	(5)	(6)	(7)	(8)
		XXVIII. PUDUKOTTAI (M)—*cont.*						
67	H.N.B./E.B. No.	17/67		135	140	626	309	317
68		17/68		76	125	623	313	310
69		17/69		77	110	640	301	339
		Total		**288**	**375**	**1,889**	**923**	**966**
70		18/70		76	81	491	260	231
71		18/71		97	99	534	295	239
72		18/72		77	94	549	343	206
		Total		**250**	**274**	**1,574**	**898**	**676**
73		19/73		117	121	655	340	315
74		19/74		91	104	678	404	274
75		19/75		71	95	668	353	215
		Total		**279**	**320**	**2,001**	**1,097**	**904**
76		20/76		49	113	598	297	301
77		20/77		72	122	585	289	296
78		20/78		143	144	564	315	249
		Total		**264**	**379**	**1,747**	**901**	**846**
79		21/79		138	138	644	321	323
80		21/80		121	121	838	508	330
81		21/81		66	99	496	259	247
		Total		**325**	**358**	**1,978**	**1,078**	**900**
82		22/82		112	115	575	297	278
83		22/83		155	156	726	375	351
84		22/84		69	69	546	368	178
85		22/85		92	93	527	276	251
86		22/86		88	90	602	365	237
		Total		**516**	**523**	**2,976**	**1,681**	**1,295**

CENSUS ABSTRACT—*cont.*

TALUK.

Scheduled Castes.		Scheduled Tribes.		Literate and Educated persons.		WORKERS					
						Total workers (i—ix)		I Cultivators.		II Agricultural Labourers.	
M	F	M	F	M	F	M	F	M	F	M	F
(9)	(10)	(11)	(12)	(13)	(14)	(15)	(16)	(17)	(18)	(19)	(20)
129	78	..	..	168	105	138	34	4	..	..	..
..	..	..	..	234	197	136	15	1	..	1	..
10	8	..	..	248	256	115	29	2	..	1	..
139	86	..	..	650	558	389	78	7	..	2	..
..	..	..	..	217	139	161	4	3	..	..	..
1	1	..	..	238	148	146	6	..	..	1	..
29	13	..	..	301	139	130	4	1	..	..	..
30	14	..	..	756	426	437	14	4	..	1	..
..	..	..	..	281	212	167	8	3	..	..	..
22	..	..	..	339	166	150	5	4	..	..	..
..	..	..	..	258	164	136	1	4	..	..	..
22	..	..	..	878	542	453	14	11	..	..	..
1	3	..	..	241	177	140	28	5	5	..	..
..	..	..	..	222	162	133	8	3	..	..	..
36	30	..	..	265	146	183	8	2	..	..	..
37	33	..	..	728	485	456	44	10	5	..	..
..	..	..	..	230	153	158	13	2	..	..	..
3	4	..	..	359	163	179	12	4	..	1	..
1	2	..	..	205	172	109	5	3	..	..	..
4	6	..	..	794	488	446	30	9	..	1	..
56	50	..	..	222	129	147	13	7	..	10	7
126	104	..	..	226	98	178	17	6	..	4	..
152	..	..	..	320	71	99	8	..	..	3	..
..	..	..	..	205	119	137	6	1	..	..	..
77	1	..	..	289	137	124	2	..	..	..	..
411	155	..	..	1262	554	685	46	14	..	17	

URBAN BLOCK-WISE PRIMARY

12. ALANGUDI

Serial Number.	Location Code Number.	Name of Town/ Ward/Enumarators Block No.	WORKERS. III Livestock, Forestry Fishing, Hunting, Plantations, Orchards and Allied activities.		IV Mining and Quarrying.		(V) Manufacturing, Processing, Servicing and Repairs. (a) Household Industry.		(b) Other han Household Industry	
			M	F	M	F	M	F	M	F
			(21)	(22)	(23)	(24)	(25)	(26)	(27)	(28)
		XXVIII. PUDUKOTTAI (M)—*cont.*								
67	H.N.B/E.B.No.17/67	.. ..	..	..	..	..	..	..	41	1
68	..	17/68	1	..	..	..	2	..	24	..
69	..	17/69	..	..	..	..	2	..	16	..
		Total	1	..	..	..	4	..	81	1
70	..	18/70	..	..	..	..	..	..	29	..
71	..	18/71	1	..	..	..	1	..	31	..
72	..	18/72	1	..	..	..	1	..	15	..
		Total	2	..	..	..	2	..	75	..
73	..	19/73	..	..	..	..	..	..	23	..
74	..	19/74	..	..	..	..	..	..	25	..
75	..	19/75	..	..	..	..	4	..	22	..
		Total	..	..	..	..	4	..	70	..
76	..	20/76	..	..	..	..	..	..	13	1
77	..	20/77	1	..	..	..	..	..	29	..
78	..	20/78	1	..	..	..	..	..	3	..
		Total	2	..	..	..	..	..	45	1
79	..	21/79	2	..	..	..	..	..	26	1
80	..	21/80	..	..	..	..	..	..	33	1
81	..	21/81	..	..	..	..	..	..	5	..
		Total	2	..	..	..	..	..	64	2
82	..	22/82	..	..	..	..	..	..	31	..
83	..	23/83	1	..	..	..	..	..	30	..
84	..	22/84	..	..	..	..	..	..	10	..
85	..	22/85	..	..	..	..	..	1	31	..
86	..	22/86	..	..	..	..	1	..	18	..
		Total	1	..	..	..	1	1	120	..

CENSUS ABSTRACT—*cont.*

TALUK.

WORKERS									
VI Construction.		VII Trade and Commerce.		VIII Transport, Storage and Communication.		IX Other Services.		X Non-workers.	
M	F	M	F	M	F	M	F	M	F
(29)	(30)	(31)	(32)	(33)	(34)	(35)	(36)	(37)	(38)
2	2	18	1	30	..	43	30	171	283
4	..	19	..	39	..	45	15	177	295
7	..	32	1	18	..	37	28	186	310
13	2	69	2	87	..	125	73	534	888
..	..	89	..	18	..	22	4	99	227
..	..	67	..	23	..	22	6	149	233
..	..	16	..	18	1	78	3	213	202
..	..	172	..	59	1	122	18	461	662
..	..	65	2	21	..	55	6	173	307
..	..	70	..	20	..	31	5	254	269
1	..	74	..	21	..	10	1	217	314
1	..	209	2	62	..	96	12	644	890
2	..	48	4	30	..	42	18	157	273
2	..	34	1	36	..	28	7	156	288
..	..	9	..	20	..	148	8	132	241
4	..	91	5	86	..	218	33	445	802
4	1	51	3	37	..	36	8	162	310
5	1	87	6	28	..	21	4	329	318
1	..	36	..	10	1	54	4	140	242
10	2	174	9	75	1	111	16	632	870
7	2	42	..	32	..	18	4	150	265
14	1	45	2	53	1	25	13	197	334
2	2	49	4	17	..	18	2	269	170
2	..	52	1	32	..	19	4	139	245
1	..	43	..	25	..	36	2	241	235
26	5	231	7	159	1	116	25	996	1,249

URBAN BLOCKWISE PRIMARY

12. ALANGUDI

Serial Number.	Location Code Number.	Name of the Town Ward/Enumarators Block No.	Area of Town in Sq.Km.	Occupied Residential Houses.	Number of House holds.	Total Population including Institutional and Houseless Population. P	M	F
(0)	(1)	(2)	(3)	(4)	(5)	(6)	(7)	(8)
		XXVIII. PUDUKOTTAI (M)—*cont.*						
	H.N.B./E.B. No.							
87		23/87		126	127	659	373	286
88		23/88		125	125	533	257	276
89		23/89		91	119	579	289	290
		(Part) Total		342	371	1,771	919	852
90		24/90 (Part) Total		48	48	283	116	167
91		29/91 (Part) Total		97	137	677	350	327
92		30/92		128	130	663	303	360
93		30/93		112	112	525	272	253
94		30/94		137	139	650	326	324
95		30/95		125	132	633	322	311
		Total		502	513	2,471	1,223	1,248
96		26/96 (Part) Total		159	159	720	351	369
97		27/97		112	122	696	368	328
98		27/98		140	149	728	372	356
99		27/99		90	107	568	278	290
		Total		342	378	1,992	1,018	974
100		28/100		133	133	705	363	342
101		28/101		143	146	734	354	380
102		28/102		87	87	457	233	224
		Total		363	366	1,896	950	946
103		29/103		121	132	738	365	373
104		29/104		119	123	575	291	284
		(Part) Total		240	255	1,313	656	657
105		23/105 (Part) Total		93	95	483	266	217
106		24/106		97	127	540	274	266
107		24/107		126	130	614	325	289
108		24/108		139	139	649	320	329
		(Part) Total		362	396	1,803	919	884

CENSUS ABSTRACT—*cont.*

TALUK.

Scheduled Castes.		Scheduled Tribes.		Literate and Educated persons.		WORKERS					
						Total workers. (i—ix)		I Cultivators.		II Agricultural Labourers	
M	F	M	F	M	F	M	F	M	F	M	F
(9)	(10)	(11)	(12)	(13)	(14)	(15)	(16)	(17)	(18)	(19)	(20)
7	7	..	..	280	98	146	8	23	..	7	..
105	108	..	..	160	72	133	2	27	..	25	..
..	..	..	..	184	77	147	8	25	..	1	..
112	115	..	..	624	247	426	18	75	..	33	..
..	..	..	..	90	89	65	4	4	..	..	..
..	..	..	..	256	179	175	19	2	..	..	..
..	..	..	..	210	348	163	25	4	1	..	..
..	..	..	..	202	241	140	5	1	..	..	..
3	4	..	..	197	262	163	14	3	..	..	..
..	..	..	..	280	270	163	29	3	..	..	..
3	4	..	..	889	1,121	629	73	11	1	..	..
15	13	..	..	207	107	172	42	7	2	6	..
11	5	..	..	328	252	127	9	4	..	1	..
13	5	..	..	222	126	176	85	3	..	..	..
1	4	..	..	230	207	123	9	5	..	..	..
25	14	..	..	780	585	426	103	12	..	1	..
..	..	..	..	146	21	226	94	63	1	1	12
25	34	..	..	181	97	183	110	10	2	4	3
..	..	..	..	113	33	108	51	8	2	1	7
25	34	..	..	440	151	517	255	81	5	6	22
..	..	..	..	271	187	178	4	3	..	..	..
3	7	..	..	212	116	122	5	17	..	2	..
3	7	..	..	483	303	300	9	20	..	2	..
19	13	..	..	195	133	102	10	9	..	1	..
75	76	..	..	186	72	153	23	7	2	2	4
54	42	..	..	230	111	161	22	8	..	41	15
22	20	..	..	201	114	152	8	1	..	8	..
151	138	..	..	617	297	466	53	16	2	51	19

URBAN BLOCKWISE PRIMARY

12. ALANGUDI

Serial Number.	Location Code Number.	Name of Town/ Ward/Enumerators Block No.	WORKERS. III Livestock, Forestry, Fishing, Hunting Plantations, Orchards and Allied acitivities. M	F	IV Mining and Quarrying. M	F	(V) Manufacturing, Processing, Servicing and Repairs. (a) Household Industry. M	F	(b) Other than Household Industry M	F
			(21)	(22)	(23)	(24)	(25)	(26)	(27)	(28)
		XXVIII. PUDUKOTTAI (M)—cont.								
		H.N.B./E.B. No.								
87		23/87	1	—	..	..	..	3	40	1
88		23/88	3	..	..	..	..	..	24	..
89		23/89	11	2	..	..	..	..	22	..
		(Part) Total	15	2	..	..	..	3	86	1
90		24/90 (Part) Total	..	..	..	..	..	..	5	—
91		29/91 (Part) Total	1	..	..	..	4	..	57	13
92		30/92	1	1	..	..	..	..	26	3
93		30/93	3	..	..	..	..	..	19	..
94		30/94	3	..	..	..	..	..	27	4
95		30/95	4	4	..	..	3	14	26	..
		Total	11	5	..	..	3	14	98	7
96		26/96 (Part) Total	3	1	..	..	1	..	58	25
97		27/97	1	..	..	..	..	..	15	..
98		27/98	1	1	..	..	2	1	107	67
99		27/99	..	..	..	..	..	..	21	..
		Total	2	1	..	..	2	1	143	67
100		28/100	21	11	..	..	..	..	7	..
101		28/101	16	17	..	..	..	..	17	2
102		28/102	..	..	..	..	..	..	8	5
		Total	37	28	..	..	..	..	32	7
103		29/103	..	..	..	..	22	..	66	..
104		29/104	4	..	..	..	1	..	21	
		(Part) Total	4	..	..	..	23	..	87	..
105		23/105 (Part) Total	..	..	..	..	..	..	18	1
106		24/106	..	1	..	..	..	..	37	4
107		24/107	1	..	..	..	3	..	23	..
108		24/108	..	..	..	..	2	1	27	..
		(Part) Total	1	1	..	..	5	1	87	4

CENSUS ABSTRACT—*cont.*

TALUK.

WORKERS									
VI Construction.		VII Trade and Commerce.		VIII Transport, Storage and Communication.		IX Other Services.		X Non-workers.	
M	F	M	F	M	F	M	F	M	F
(29)	(30)	(31)	(32)	(33)	(34)	(35)	(36)	(37)	(38)
1	..	31	..	24	..	19	4	227	278
7	..	21	..	12	..	14	2	124	274
10	3	34	1	18	..	26	2	142	282
18	**3**	**86**	**1**	**54**	..	**59**	**8**	**493**	**834**
2	..	29	2	20	..	5	2	51	163
1	..	54	2	19	1	37	3	175	308
5	1	50	11	28	1	49	7	140	335
..	..	57	3	23	..	37	2	132	248
9	1	67	3	26	2	28	4	163	310
16	4	80	4	12	..	19	3	159	282
30	**6**	**254**	**21**	**89**	**3**	**133**	**16**	**594**	**1175**
28	3	31	6	7	..	31	6	179	327
..	..	36	..	14	..	56	9	241	319
3	..	15	1	7	..	38	15	196	271
2	..	26	1	5	..	64	8	155	281
5	..	**77**	**2**	**26**	..	**158**	**32**	**592**	**871**
6	4	81	62	17	4	30	..	137	248
3	..	83	83	8	..	**42**	**3**	171	270
9	1	59	36	1	..	22	..	125	173
18	**5**	**223**	**181**	**26**	**4**	**94**	**3**	**433**	**691**
1	..	37	..	10	..	39	4	187	369
10	..	17	1	22	..	28	4	169	279
11	..	**54**	1	**32**	..	**67**	8	**356**	**648**
4	..	13	..	22	..	35	9	164	207
10	4	32	4	26	..	39	4	121	243
2	..	15	..	40	..	28	7	164	267
6	..	31	5	58	..	19	2	168	281
18	4	**78**	**9**	**124**	..	**86**	13	**453**	**83**

URBAN BLOCK WISE PRIMARY

12. ALANGUDI

Serial Number.	Location Code Number.	Name of the Town/ Ward/Enumerator's Block No.	Area of Town in Sq. Km.	Occupied Residential Houses	Number of House holds	Total Population including Institutional and Houseless Population.		
(0)	(1)	(2)	(3)	(4)	(5)	(6)	(7)	(8)
	XXVIII	**PUDUKOTTAI** (M)—cont.						
109	H.N.B./E.B. 16/	25/ 109		106	106	585	288	297
110		25/110		100	109	564	276	288
111		25/141		91	125	646	328	318
		Total ..		297	340	1,795	892	903
112		26/112		91	137	612	324	288
113		26/113		94	107	562	299	263
		(Part) Total ..		185	244	1,174	623	551
		Town Total ..	12·09	11,006	12,847	66,384	33,926	32,458

CENSUS ABSTRACT—*cont.*

TALUK.

Scheduled Castes.		Scheduled Tribes.		Literate and Educated Persons.		WORKERS. Total workers. (i—ix)		I Cultivators.		II Agricultural Labourers.	
M	F	M	F	M	F	M	F	M	F	M	F
(9)	(10)	(11)	(12)	(13)	(14)	(15)	(16)	(17)	(18)	(19)	(20)
72	76	..	..	180	66	136	10	9	1	14	.
1	..	..	..	194	100	141	12	20	4	..	..
..	..	..	..	242	134	176	13	8	6	5	..
73	76	..	..	616	300	453	35	37	11	19	..
..	..	..	..	251	135	178	38	..	..	7	2
..	..	..	..	236	136	174	14	14	..	..	..
..	..	..	..	487	271	352	52	14	..	7	2
2,862	2,541	..	..	24,908	16,790	15,393	1,707	513	30	195	74

URBAN BLOCKWISE PRIMARY

12. ALANGUDI

Serial Number.	Location Code Number.	Name of Town/Ward/ Enumerator's Block Number.	WORKERS. III Livestock, Forestry, Fishing, Hunting, Plantations, Orchards and Allied activities.		IV Mining and Quarrying.		(V) Manufacturing, Processing, Servicing and Repairs. (a) Household Industry.		(b) Other than Household Industry.	
			M	F	M	F	M	F	M	F
			(21)	(22)	(23)	(24)	(25)	(26)	(27)	(28)
		XXVIII PUDUKOTTAI (M)—*cont.*								
109	HNB/EB No. 25/109	.. ..	..	1	..	..	25	3	20	1
110	25/110	.. ..	2	1	..	..	..	..	22	..
111	25/111	.. ..	..	..	..	..	16	6	41	..
		Total ..	2	2	..	..	41	9	83	1
112	26/112	.. .. ..	..	..	..	..	112	21	15	4
113	26/113	.. .. ..	..	..	..	..	52	7	28	1
		Total ..	..	..	..	..	164	28	43	5
		Town Total ..	129	41	..	..	344	70	2,994	168

CENSUS ABSTRACT—*cont*

TALUK.

WORKERS.									
VI		VII		VIII		IX		X	
Construction.		Trade and Commerce.		Transport, Storage and Communications.		Other Services.		Non-workers.	
M	F	M	F	M	F	M	F	M	F
(29)	(30)	(31)	(32)	(33)	(34)	(35)	(36)	(37)	(38)
..	..	18	1	39	3	11	..	152	287
1	..	66	5	12	..	18	2	135	276
..	..	62	1	15	..	29	..	152	305
1	..	146	7	66	3	58	2	439	868
1	..	24	7	4	..	15	4	146	250
3	..	61	4	1	..	15	2	125	249
4	..	85	11	5	..	30	6	271	499
509	70	4,965	401	2,285	59	3,459	794	18,533	30,751

URBAN BLOCKWISE PRIMARY

12. ALANGUDI

Serial Number.	Location Code Number.	Name of Town/Ward/ Enumerator's Block Number.	Area of Town in Sq. Kms.	Occupied Residential Houses.	Number of House holds.	Total Population including Institutional and Houseless Population.		
						P	M	F
(0)	(1)	(2)	(3)	(4)	(5)	(6)	(7)	(8)
	XXIX ALANGUDI (P).							
1	H.N.B/E.B. No.	I/305 .. Total ..	..	130	140	693	370	323
2		II/306 .. Total ..	..	96	100	483	242	241
3		III/307 .. Total ..	..	79	84	438	221	217
4		IV/308 .. Total ..	..	103	110	500	239	261
5		V/309 .. Total ..	..	78	88	427	204	223
6		VI/310 .. Total ..	..	74	71	418	223	195
7		VII/311 .. Total ..	..	88	88	471	244	227
8		VIII/312 .. Total ..	..	101	101	539	271	268
9		IX/313 .. Total ..	..	66	69	386	206	180
10		X/314	..	93	93	342	170	172
11		X/315	..	111	111	577	279	298
		Total ..	..	204	204	919	449	470
12		XI/316 .. Total ..	..	85	85	522	262	260
13		XII/317	..	34	34	143	95	48
14		XII/318	..	31	45	232	127	105
		Total ..	..	65	79	375	222	153
15		XIII/319 .. Total ..	..	101	122	557	285	272
		Town Total ..	3·10	1,276	1,351	6,728	3,438	3,290

CENSUS ABSTRACT—*cont.*

TALUK.

Scheduled Castes.		Scheduled Tribes.		Literate and Educated persons.		WORKERS. Total workers (i—ix).		I Cultivators.		II Agricultural Labourers.	
M	F	M	F	M	F	M	F	M	F	M	F
(9)	(10)	(11)	(12)	(13)	(14)	(15)	(16)	(17)	(18)	(19)	(20)
9	6	..	..	252	129	187	16	19	2	6	..
2	6	..	..	171	102	122	15	4	..	18	3
..	..	..	..	144	80	99	2	16	..	..	..
..	..	..	..	152	72	127	11	18	..	15	4
..	..	..	..	129	73	104	7	12	..	3	5
..	..	..	..	184	108	108	8	9	..	1	..
..	..	..	..	163	65	115	1	7	..	..	..
4	1	..	..	181	104	130	4	10	..	..	..
188	166	..	..	38	7	108	35	7	1	37	31
..	..	..	..	92	45	90	10	6	1	9	2
23	19	..	..	99	47	151	9	20	1	34	3
23	19	..	..	191	92	241	19	26	2	43	5
..	..	..	..	175	91	124	4	13	..	2	1
..	..	..	..	70	17	67	1	1	..	1	..
..	..	..	..	89	42	75	2	8	..	..	..
..	..	..	..	159	59	142	3	9	..	1	..
10	9	..	..	202	120	125	12	15	1	4	2
236	207	..	..	2,141	1,112	1,732	137	165	6	139	51

URBAN BLOCKWISE PRIMARY

12. ALANGUDI

Serial Number.	Location Code Number.	Name of Town/Ward Enumerators Block Number.	WORKERS. III Livestock, Forestry, Fishing, Hunting, Plantations, Orchards and Allied activities.		IV Mining and Quarrying.		(V) Manufacturing, Processing Servicing and Repairs. (a) Household Industry.		(b) Other thrn Household Industry.	
			M	F	M	F	M	F	M	F
			(21)	(22)	(23)	(24)	(25)	(26)	(27)	(28)
XXIX	ALANGUDI (P)—*cont.*									
H.N.B./E.B. No.										
1	I/305	Total ..	3	1	..	..	4	..	38	1
2	II/306	Total ..	..	..	..	..	..	..	20	1
3	III/307	Total ..	..	..	..	..	..	..	31	..
4	IV/308	Total ..	..	..	..	..	3	..	31	3
5	V/309	Total ..	..	..	..	..	2	..	20	..
6	VI/310	Total ..	..	..	..	..	4	..	23	..
7	VII/311	Total ..	..	..	..	..	..	..	37	1
8	VIII/312	Total ..	..	..	..	..	..	..	30	..
9	IX/313	Total ..	..	..	..	..	7	..	29	3
10	X/314	.. ..	..	..	..	..	2	..	13	..
11	X/315	.. ..	..	..	..	..	13	..	43	1
		Total ..	..	..	..	..	15	..	56	1
12	XI/316	Total ..	2	..	..	..	..	..	26	1
13	XII/317.. ..	.. ..	..	..	..	..	..	..	4	..
14	XII/318	.. ..	..	..	..	..	..	..	10	..
		Total ..	..	..	..	..	..	..	14	..
15	XIII/319.. ..	Total ..	..	..	..	..	2	..	16	1
		Town Total ..	5	1	..	..	37	..	371	12

Area figures for village and town areas are those supplied by the Assistant Director of Survey and Land Records of the District the village and town areas will not tally with the taluk figures furnished by the Director of Land Records because taluk area given by

CENSUS ABSTRACT—*concld.*

TALUK.

WORKERS									
VI Construction.		VII Trade and Commerce.		VIII Transport, Storage and Communications.		IX Other Services.		X Non-workers.	
M	F	M	F	M	F	M	F	M	F
(29)	(30)	(31)	(32)	(33)	(34)	(35)	(36)	(37)	(38)
4	1	35	2	14	4	64	5	183	307
6	..	21	1	4	..	49	10	120	226
1	..	30	..	5	..	16	2	122	215
8	..	26	..	4	..	22	4	112	250
5	..	42	2	8	..	12	..	100	216
..	..	37	2	5	..	29	6	115	187
4	..	57	..	..	..	10	..	129	228
..	..	52	2	4	..	34	2	141	264
1	..	2	..	24	..	1	..	98	145
6	..	26	3	5	..	23	4	80	162
9	..	17	..	2	..	13	4	128	289
15	..	43	3	7	..	36	8	208	451
6	1	58	..	6	..	11	1	138	256
1	..	53	..	..	..	7	1	28	47
..	..	50	1	2	1	5	..	52	103
1	..	103	1	2	1	12	1	80	150
3	..	48	2	8	1	29	5	160	260
44	2	554	15	91	6	325	44	1,706	3,153

concerned (in consultation with the Tahsildars of the taluk concerned) and Local Bodies respectively. The total of the area figure of Director of Land Records takes into account hills, forests, rivers—etc., whereas village and town area may not include the same.

APPENDIX.

STATEMENT SHOWING THE DETAILS OF WARD/H.N.B. AND DOOR NUMBERS CONSTITUTING THE ENUMERATOR'S BLOCK.

E.B. Number.	House Numbering Block Number.	Name of Street.	Door Numbers included in the Enumerator's Block.
(1)	(2)	(3)	(4)
		XXVIII. PUDUKOTTAI (M).	
1	1	Sivanandapuram 1st street	3—39/1.
		Sivanandapuram 2nd street	1—46/3.
		Sivanandapuram 3rd street	0—34/1.
		Sivanandapuram 4th street	0—10.
2	1	North 4th street	35—70.
		East Main to Muppillaiyar Kulam Road ..	182—226
		Amman Koil lane	3—4A
3	1	North 3rd street	41—72
		East Main to Muppillaiyar Kulam Road ..	165—200
		Tanjore Road	53—69
4	1	Tanjore Road	00—52/1
			70—120
5	2	Nathampallam North street	61—62
		Ramachandrapuram Single street	1—22.
		Ramachandrapuram Middle street	1—73
6	2	East Main street	0/1—28B
		(North II—North IV)	249—269
		North IV street	1—34B
		East Main to East 3rd street	227—259
7	2	North 3rd street	14—40
		East Main to East 3rd street	201—232
		Mariamman Kovil street	1—6
		Ganesa Nagar 1st street	001—7
8	2	Reservoir Eastern side huts	1—44/3
		Machu Vadai Scavenger 2nd street	0—31
		Machu Vadai Scavenger 3rd street	1—32
		Machu Vadai Scavenger 4th street	1—14
		Machu Vadai Scavenger 5th street	1—3
		Machu Vadai Scavenger 6th street	1—3
9	3	Ganesa Nagar New Huts 1st street	0A—34A
		Ganesa Nager New Huts 2nd street	1—32
		Ganesa Nagar New Huts 3rd street	1—36

E.B. Number.	House Numbering Block Number.	Name of Street.	Door Numbers included in the Enumerator's Block.
(1)	(2)	(3)	(4)
		XXVIII. PUDUKOTTAI (M).—*cont.*	
10	3	Ganesa Nagar New Huts 4th street	1—22
		Ganesa Nagar New Huts 5th street	1—31
		Ganesa Nagar New Huts 6th street	1—31
		Ganesa Nagar New Huts 7th street	1—27
11	3	Ganesa Nagar New Huts 8th street	1—50
		Ganesa Nagar New Huts 9th street	1—74
12	3	Ganesa Nagar New Huts 10th street ..	00—15
		Ganesa Nagar 4th street	00—49
		Venkoba Rao street	13—18A
		Grow More Huts	0A—14
		Ariyan Huts	1—4
13	3	Ganesa Nagar New Huts 11th street ..	0—44
		Ganesa Nagar New Huts 12th street ..	1—24
		Ganesa Nagar New Huts 13th street ..	1—41
		Ganesa Nagar New Huts 14th street ..	1—22
		Ganesa Nagar New Huts 15th street ..	1—6
14	4	East 4th street	1—58B
15	4	East 4th street	211—263C
		East 3rd street	220—239
16	4	East 3rd street	1—59
		North 4th street to Ranee's School lane ..	203—219
17	4	East 2nd street	1—23
		(Pillaiyar Kulam lane to Ranee's School Pandranga Mill lane.)	153—175B
		Perumal Koil lane	1—25A
18	4	Ranee's School lane	1—7
		North 3rd street	1—13
		East 3rd street to East 4th street	233—264
		North Main street	1—16E
		East Main street to East 4th street ..	141—169
19	4	North 2nd street	1—15G
		East Main to East 4th street	138—175
		Ganesa Nagar 2nd street	5—19
		Ganesa Nagar 3rd street	1—5

E.B. Number.	House Numbering Block Number.	Name of Street.	Door Number included in the Enumerators Block.
(1)	(2)	(3)	(4)
		XXVIII. PUDUKOTTAI (M)—*cont.*	
20	4	Ganesa Nagar 5th street	1—17
		Venkoba Rao street	1—12
		Pillayar Kulam lane	1—18
		Marakadai Road	1—55B
21	4	Marakadai Road North lane	1—40
		Marakadai Road lane	1—9
		Manipalam Road	1—56
		Marakadai New Huts	1—11
22	4	East 4th street	1—38B
		Manipalam New Huts	01—67
23	5	Amman Sannathi street	0—55
		Pallavankulam Vadi Muttayu lane	0A—36
		Sami Sannathi street	1—19
		East Main street	24A—65A
		North 2nd Panduranga Mill lane	216—248
24	5	Mappillaiyar Kulam North Main street to North 2nd street Road.	5—8
		Chathiram lane	0A—13
			219—222B
		North 2nd street	16—42G
		East Main to Mappillaiyar Kulam lane ..	10B—157
		Vittoba Koil lane	1—4
		Porpanayan Koil lane	1—9
25	5	North Main street	17—40
		East Main to West Main street	107—140
		Seethapathi Pillayar Kulam lane	1—5
		Pallavan Kulam North lane	1—20
26	6	West Main street	0—3
		South Main street to North Main street ..	42—56
		West 2nd street	6—35
		South Main street to [illegible]	54—1041/1
		Post Office lane	1—57
27	6	West 3rd street (South Main street to North Main street).	40—78/1
		Rajagopal Talkies lane..	C 16
		Vairavanachi Oorani lane	1—2

E.B. Number.	House Numbering Block Number.	Name of Street.	Door Numbers included in the Enumerator's Block.
(1)	(2)	(3)	(4)
		XXVIII. PUDUKOTTAI (M)—*cont.*	
		West 4th street	49—72
		North Main street to South Main street ..	108—109
		No street	Nil.
28	6	West 3rd street .. .. (South Main street to North Main street)	125—169
		North Main street (West Main street to West 4th street).	4/02—106
29	7	West Main street (North Main street to North 2nd street).	57—73
		West 2nd street	3—5/2.
		North Main street to North 2nd street ..	104/2—134
30	7	West 3rd street (North Main street to North 2nd street).	170—211
		Mappillaiyar Kulam Road	1—4
			9—19
31	7	North 2nd street (Mappillaiyar Kulam Road)	43—107
		No street	Nil.
32	7	Palani Andi Oorani lane	1—8
		Ramachandrapillai Rice Mill lane	1—6
		West 4th street	1—48
		(North Main street to North 4th street) ..	110—119
33	8	West Main street .. .. (North 2nd street to North 4th street)	73/1—75
		West 2nd street	0—2
		North 2nd street to North 4th street ..	134—141
		West 3rd street (North 2nd street to North 4th street).	1—8
		North 4th street (Mappillaiyar Kulam Road to West 4th street).	122—182
		Aduvathai Salai street	1—20
34	6	West 3rd street (North 2nd street to North 4th street).	212—234
		North 3rd street (Mappillaiyar Kulam Road to West 4th street).	73—143
35	9	West 4th street (Mappillaiyar Kulam Road to West 4th street).	71—121
		North 3rd street (Mappillaiyar Kulam Road *to West 4th street*).	144—164C
36	5	Sandepetti Road	1—89

E.B. Number.	House Numbering Block Number.	Name of Street.	Door Numbers included in the Enumerater's Block.
(1)	(2)	(3)	(4)
		XXVIII PUDUKOTTAI (M)—*cont.*	
37	9	Ambalpuram 1st street	1—48
		Ambalpuram 2nd street	1—22/1
		Ambalpuram 4th street	1—15
38	9	Ambalpuram 3rd street	1—39
		Sankara Madam Road	1—63
		Akkachiavayal street	1—13B
39	10	West 6th street	1—22
		West 5th street	1—72
		West 3rd street .. .. (South 2nd street to South 4th street).	79—104/A
40	10	North pettai	Nil.
		South 4th street	95—131
		(West 2nd street to West 3rd street) ..	145—179
		South 2nd street (West 2nd street to West 4th street).	92—119
41	10	South 3rd street (West 2nd street to West 4th street).	115—178
		West 4th street (South 2nd street to South 4th street).	88—107
		Southpettai	1—142/5
42	10	West Main street	4—10
		(South Main street to South 2nd street) ..	28—41
		West 2nd street	35/1—41
		(South Main street to South 2nd street) ..	49/1—53/2
		West 3rd street (South Main street to South 2nd street).	78/2, 105—124.
43	11	East Main street	95/1—107
		(South Main to South 2nd Street)	170-185/a
		South Main street (East Main street to West Main street).	35—299
		Mannar Koil street	0—30/a.
		(South Main to South 2nd street)	68—95/a.
		Municipal Office lane	1—13
44	11	Rottikara lane	1—24B
		South 2nd street (East Main street to West 2nd street).	26—92
45	11	South 2nd street (East Main to West 2nd street)	120—178
		Jail Mori lane	1—24
		West 4th street (South Main to South 2nd street).	73—87

E.B. Number.	House Numbering Block Number.	Name of Street.	Door Numbers included in the Enumerator's Block.
(1)	(2)	(3)	(4)
		XXVIII PUDUKOTTAI (M)—*cont.*	
46	12	Sakaravarthi Iyyer lane	1—24
		East 3rd street (Ranee's School lane to South 2nd street).	60—116
47	12	East 3rd street (Ranee's School lane to South 2nd street).	162—202
		South Main street	1—34
		(East Main to East 4th street)	300—317A
48	12	East 2nd street (Panduranga Mill lane to South 2nd street).	24—77
49	12	East 2nd street (Panduranga Mill lane to South 2nd street).	109—152
		East Main street	66—95
		(Panduranga Mill to South Main street) ..	186—215A
50	13	East 4th street	59—117
		(Rajakulam lane to South Main street) ..	156—187
51	13	East 4th street (Rajakulam lane to South Main street). ..	188—210
		East 5th street	1—50
52	13	East 5th street	51—93A
		East 6th street	1—5
53	13	East 6th street	6—51
54	14	East 4th street	118—134C
		(South 2nd street to South 3rd street) ..	143—155D
		East 3rd street	117—126/1 154—161
		East 2nd street	78—90
			98—108
55	14	South 3rd street	01—44
		(East Main street to East 4th street) ..	251—284
56	14	South 2nd street	1—25
		(East Main street to East 4th street) ..	174—214
57	15	Cheri Thenvadel 1st street	1—50/3
58	15	Cheri Thenvadel 2nd street	1—63
59	15	Cheri Thenvadel 3rd street	1—72
60	15	Cheri Thenvadel 4th street	1—60A
61	15	Cheri Thenvadel 5th street	1—84
		Alagadi Road (From Gandhi Nagar Culvert).	30A—64E

E B. Number.	House Numbering Block Number.	Name of Street.	Door Numbers included in the Enumerator's Block.
(1)	(2)	(3)	(4)
		XXVIII PUDUKOTTAI (M)—*cont.*	
62	15	Cheri Thenvadel 6th street	1—82
		Cheri East-West 7th street	1—22
63	15	Cheri East-West 6th street	1—14
		Cheri East-West 5th street	1—11A
		Cheri East-West 4th street	1—23A
		Cheri East-West 3rd street	1—6
		Cheri East-West 2nd Street	1—5C
		Cheri East-West 1st street	1—33
64	16	Thadi Kondaya Nagar Kovil street	1—67A
		Ayyanar Puram 2nd street (Ayyanar Puram Middle street to Alangudi Road).	34—64E
65	16	Ayyanar Puram 2nd street	29—104
	—	Usilam Kulam 4th street	0—71
		Usilam Kulam 3rd street	Nil.
66	16	Usilan Kulam 2nd street	0/1—27B
		Alangudi Road	13—29
		Thadi Kondiya Nagar Kovil street, Gandhi Nagar Culvert.	65—81
		Usilan Kulam 4th street	1—6
		Usilan Kulam 5th street	1—8C
		Usilan Kulam 6th street	1—7
		Usilan Kulam 7th street	1—5
		Usilan Kulam 8th street	0/1—35
67	17	Ayyanar Puram 2nd street	1—33
		(Ayyanar Puram Middle street to Thirukattalai Road).	65/1—91E
		Kuravar gudisai	1—57
68	17	East 4th street (South 3rd street to South 4th street).	134/D—142C
		(Ayyanarpuram Middle street to Thirukattalai Road).	105—149B & 182
		East 3rd street to East 4th street	277—283
		Ayyanarpuram 1st street	1—22/2
69	17	Alangudi Road	1—12
			82—89
		Ayyanarpuram Middle street	1—43
		Thirukattalai Road	1A—5
		Marthandapuram 1st street	1—8

E.B. Number.	House Numbering Block Number.	Name of Street.	Door Numbers included in the Enumerator's Block.
(1)	(2)	(3)	(4)
		XXVIII. PUDUKOTTAI (M)—*cont.*	
		(Marthandapuram Cross 2nd street to Alangudi Road).	40—50
		Marthandapuram Cross 2nd street	0—5C
		Marthandapuram Cross 3rd street	Nil.
70	18	Thirumayam Road	01—99
			65—71
		Eatt 3rd street (South 3rd street to South 4th street	127—153
		East 2nd street (South 3rd street to South 4th street).	91—97
		East Main street (South 2nd street to South 4th street).	100—169
	18	Vairavan Servai lane	1—11B
71	18	South 4th street	8—53
		(East Main street to East 3rd street) ..	248—276
		Marthandapuram 2nd street	1—10
72	18	Police line	1—44
		Marthandapuram 3rd street	1—8/4
		Marthandapuram Cross 1st street	1—24
		Marthandapuram 1st street	8/1—39A
73	19	South 4th street	54—94
		East Main street to West 2nd street ..	180—247
74	19	West 2nd Street .. .. (South 2nd Street to South 4th street).	42—49
		Vellyyapparouter Lane	1—15
		South 3rd Street, (East Main Street to West 2nd Street.)	45—114
75	19	West Main Street, (South 2nd Street to South 4th Street).	11—27
		South 3rd street (East Main street to West 2nd street).	179—250
		Hanumar [illegible] street	31—67
		No. S [illegible]	
76	20	Santhanantnap[illegible] street	1—26A
		Santhananthapuram 2nd street	1—36D
77	20	Santhanant[illegible]	1—69
		Sathananthapuram 6th street	1—28

E.B. Number.	House Numbering Block Number.	Name of Street.	Door Number included in the Enumerator's Block.
(1)	(2)	(3)	(4)
		XXVIII. PUDUKOTTAI (M)—*cont.*	
78	20	Santhananthapuram 7th street	0—15
		Hune line 1st street	1—30
		Hune line 2nd street	1—26
		Hune line 2nd street	1—45
		New Police quarters	1—22
			40A—99
		Saya Murthi Road (Santhananthapuram 1st to 4th street).	21—44
79	21	Santhananthapuram 4th street	1—86
80	21	Santhananthapuram 5th street	1—28
		New Palace street	0—27
		Marakadai Road	1—9
81	21	South 4th street (West 3rd street to West 4th street).	132—144A
		Lakshmipuram 1st street	1—23
		Lakshmipuram 2nd street	1—11
		Jail lane	1—30
		Thandapanipuram 1st street	1—12
		Sathya Murthi Road	1—20
		(Santhananthapuram 4th street to Seshiya Sasthri Road).	
		Thandapanipuram 2nd street	1—13
82	22	Thulukkan Kundu Boll Theru	0—73
83	22	Kuruvar Kudisai	1—115
84	22	Thirumayaum Road	90/1—264
85	22	Muslim Colony 1st street	0A—20/1
		Muslim Colony 3rd street	1—19
86	22	Police line 1st street	1—10
		Police line 2nd street	1—16
		Muslim Colony 2nd street	1—27D
		College Hostel	Nil.
87	23	Maruppini Road	1—54D
		Puduvial Road	*0—18A*
		Malmipudu Road	1—55

E.B. Number.	House Numbering Block Number.	Name of Street.	Door Numbers included in the Enumerator's Block.
(1)	(2)	(3)	(4)
		XXVIII. PUDUKOTTAI (M)—*cont.*	
88	23	Thirumayam Road	0A—40
		Vattappatti	1—56
		Pitchatan Patti Kudieruppu	1—2A
		Pitchatan Patti Theru	1—17
		Pitchatan Patti lane	1—11
89	23	Pitchatan Patti 2nd lane	1—3
			68—70
		Pitchatan Patti Theru	1—25/I
			26—79
		Pitchatan Patti Kudieruppu	0A—33A
90	24	Railway Station Road	1—17
			41—42
		Sesayya Sasthri Road	1/1—1/43
			38—42/1
91	29	Pudu street	1—42
			54—104
		Arukaraja Kulam	1—34
92	30	Aadappan Vayal 1st street	1—47
		Aadappan Vayal 2nd street	1—29/13
93	30	Aadappan Vayal 3rd street	1—54
		Star Colony 1st street	1—18
		Star Colony 2nd street	1—20
		Aadappan Vayal 1st street	1—4
		Aadappan Vayal 7th street	1—13/4
94	30	Aadappan Vayal 6th street	1—29
		Aadappan Vayal 8th street	1—33/13
		Vengappauthu	1A—5D
		Samundi Madam street	1—20/0
95	30	Samati Veethi	1—20
		Aadappan (via) New Huts	1—73
		Mayandi Puram	1—20A
96	26	Maharaja Puram	1—17A
			27—71
		Mariamman Kovil street	1A—77A

E.B. Number.	House Numbering Block Number.	Name of Street.	Door Numbers included in the Enumerator's Block.
(1)	(2)	(3)	(4)
		XXVIII. PUDUKOTTAI (M)—*cont.*	
97	27	Kalyanaramapuram 1st street	0—18
		Kalyanaramapuram 2nd street	0—18
		Big street	1—87
98	27	Melamettu street	1—66
		Mettu street	1—55
		Mariamman Kovil street	1—1E
		Tiruchy Road	1—28
99	27	Single street	1—18
		Sannathi street	1—15
		Vadakku street	1—34/3
		Pandara street	0—35
100	28	Kovil Patti Middle street	1—64C
		Kovil Patti Mela veethi	00—69/2
101	28	Kovil Patti Road	1—29/3
		Old Kovil Patti	0—55
		Kovil Patti New Huts	1—33B
102	28	Chinna Keni street	1—11
		Kovil Patti Single street	1—12
		Kovil Patti east street	1/1—51A
103	29	Kamala street	1—44B
		Yanni Malai street	1—54 & 55
104	29	Pudu street	43—53
		Eda street	1—67
		Velalar street	0—55
105	23	Pitchatham Patti street	25A/2—25F
		Sesaya Sasthri Road	2—37/1
		Rajagopalapuram 1st street	1—47
		Uppu Mandi Road	1/67—1/79
106	24	Rajagopalapuram 2nd street	11—26
		Rajagopalapuram 3rd street	1—64
107	24	Railway Station Road	18—40
		Rajagpoalapuram 4th street	1—46A
		Rajagpoalapuram Road	1—10
108	24	Rajagopalapuram Kudieruppu	1—102
		Railway Station and Railway quarters	1—38

E.B. Number.	House Numbering Block Number.	Name of Street.	Door Numbers included in the Enumerator's Block.
(1)	(2)	(3)	(4)
		XXVIII. PUDUKOTTAI (M)—*cont.*	
109	25	Eswarar Koil street	1—75
		Thiruvappur Cherry	1—33
110	25	Mariamman Koil street	1—69
		Kalla street	0—53
111	25	Sowrastra big street	53—142
		Sowrastra East street	33—34
		Sayakarra street	1—14
112	26	Sowrastra Big street	0—52C
		Sowrastra East street	0A—32 & 35—44
113	26	Sowrastra Big street	143—185
		Annavasal Road	1—26
		Muthanna Kurichi	1—11
		Maharajapuram	18—26K
		Sowrastra East street	45—74
		XXIX. ALANGUDI (P).	
305	1	Karambakudi Road	1—119
		Adanakottai Road	1—51
		Kummangulam Road	1—12
		Office Road	1—14
306	2	Pallivasal Road	1—35
		Police line street	1—31
		Marthandapuram Otha street	1—30 & 1—8
307	3	Pallivasal Road (North)	1—115
308	4	Harijan Colony	36—55
		Pudu Agraharam	1—55
		Sunnambukkara lane	1—50A
309	5	Sunnambukkara street	1—88
310	6	Katcheri Road	1—59
		Nadiamman street	1—47
311	7	Thaikkal street	1—18
		Labbai street lane	1—31
		Labbai street	1—46
312	8	Vannier street	1—32
		Vannara street	1—30
		Pudukottai Vadakku Road	1—51 & 226—278

E.B. Number.	House Numbering Block Number.	Name of Street.	Door Numbers included in the Enumerator's Block.
(1)	(2)	(3)	(4)
		XXIX. ALANGUDI (P)—*cont.*	
313	9	Harijan Colony	1—35 & 56—96
314	10	Ramachandrapuram—1	1—37
		Ramachandrapuram—2	1—46A
315	10	Ramachandrapuram—3	1—31
		Ramachandrapuram—4	1—63
316	11	Santhaipettai	1—31
		Santhaipettai street	1—13
	..	Thaikkal street lane	1—24
		Chetti street	1—56
317	12	Marakkadai street	1—24
		Ulkadai street	1—45
		Pudukottai Vadakku Road	52—152
318	12	Pudukottai Vadakku Road	153—225
319	13	Therodamkada street	1—30
		Palaya Agraharam	1—28
		Therodam Mela street	1—18
		Perakulam Utoodi	1—35
		Anna Nagar	1—17

13. THIRUMAYAM TALUK

THIRUMAYAM TALUK

TIRUCHIRAPALLI DISTRICT

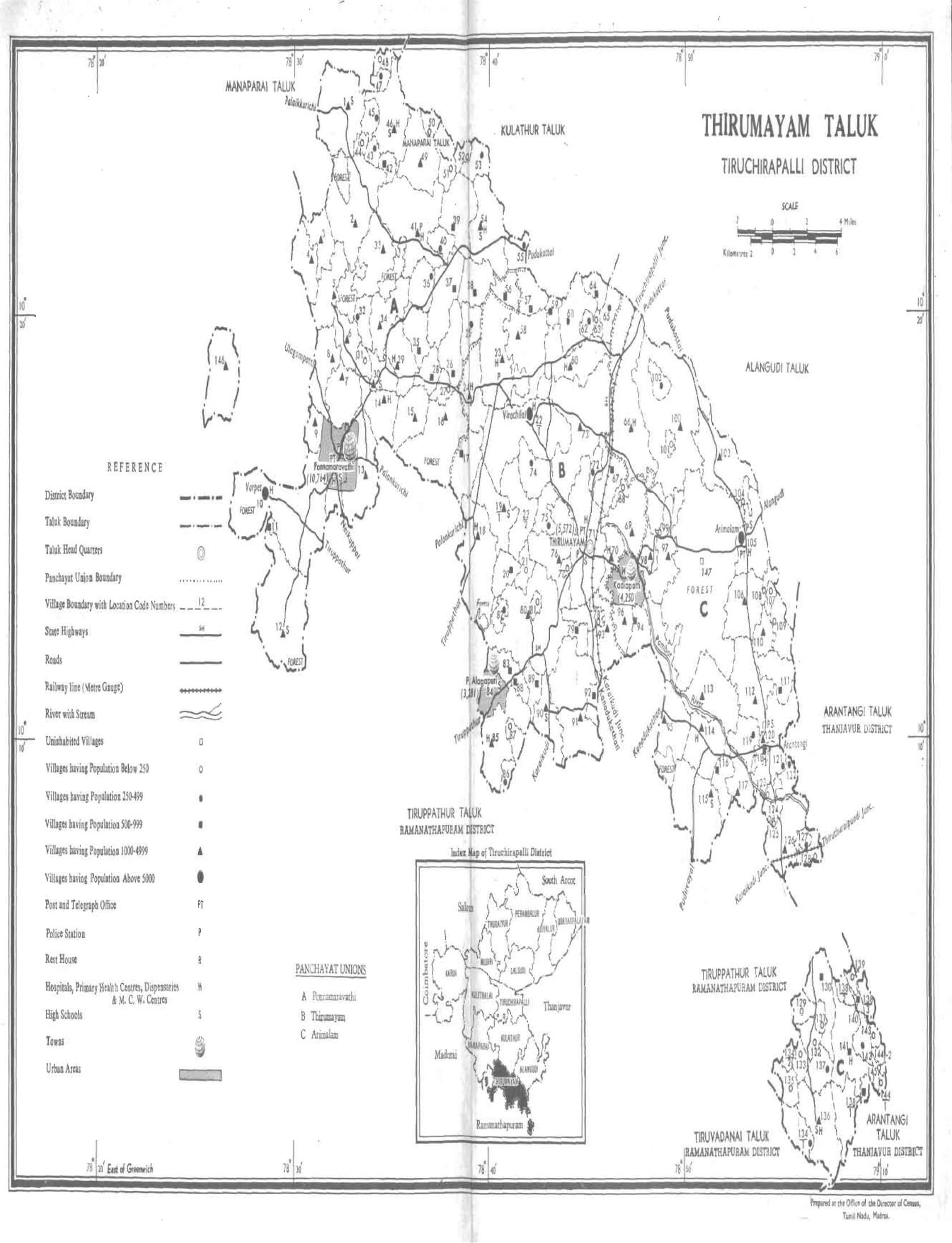

Prepared at the Office of the Director of Census, Tamil Nadu, Madras.

ALPHABETICAL LIST OF VILLAGES.

13. THIRUMAYAM TALUK.

Serial Number.	*Name of Village.*	*L.C. No.* 1971.	*L.C. No.* 1961.
(1)	(2)	(3)	(4)
1	Adanur	91 a/b	109
2	Adugapatti	82	97
3	Agavayal	109	128
4	Agavayal	121	136
5	Alanvayal	123	138
6	Alavayal	6	42
7	Alavayal	77	87
8	Ammankurichi	5 a/c	41
9	Ankikini	124	139
10	Aramanaipatti	92	110
11	Arasamalai	37	32
12	Arasampatti	65	23
13	Arasur	144	149
14	Arasur	145	150
15	Arimalam	105	123, 124
16	Athur	17 a/b	66
17	Avampatti	43	3
18	Chittampatti	25	142
19	Chittur	55	16
20	Chokkanathapatti	68	82
21	Durvasapuram	20	96
22	Edayanvayal	127	141
23	Edayathur	33	37
24	Elanjavur	70	144*
25	Embal	136 a/b, b/b	161, 162
26	Enagam	137 a/b	153
27	Enappatti	72	84
28	Guddalur	56	17*
29	Ichikottai	134 a/b, b/b	157, 160
30	Irumbanadu	141	152
31	Kadambavayal	63	24
32	Kaikulanvayal	118	135
33	Kalanivoipatti	50	10
34	Kallampatti	4 a/b	40
35	Kandianatham	8 a/b	53
36	Kannankarakudi	94	17*

ALPHABETICAL LIST OF VILLAGES.
13. THIRUMAYAM TALUK.

Serial Number.	*Name of Village.*	*L.C. No.* 1971.	*L.C. No.* 1961.
(1)	(2)	(3)	(4)
37	Kannanur	19 a/b	92
38	Kannanur	21	98
39	Karaiyur	41 a/d, b/d, c/d	35, 36
40	Karamangalam	120	130
41	Karanapatti	51 a/b, b/b	11
42	Kedakurichi	11	58
43	Keelapaniyur	106	122
44	Keelathaniam	49	9
45	Kolathupatti	79 a/b	112
46	Konaiyur	30	50
47	Konapet	90	108
48	Kottaiyur	69	81
49	Kottur	60 a/d, b/d	25, 26
50	Kovanur	26	46
51	Kulamangalam	58 a/d	27
52	Kulipirai	24	65
53	Kumankudi	112	131
54	Kumangudi	59	19
55	Kunathupatti	81	99
56	Kuruchi	128	143
57	Kurungalur	130 a/b	144*
58	Lembalagudi	73	70
59	Madagam	132	156
60	Mallangudi	61 a/b	20
61	Manjinipatti	86	104
62	Maravamadurai	2 a/b	38
63	Maruthankudi	139	146
64	Mathiyani	35	45
65	Mekkainipatti	27	47
66	Melamelanilai	15 a/b	63
67	Melanilaivayal	113	121
68	Melapaniyur	23 a/d, b/d	29, 28
69	Melathaniam	46	7
70	Melivayal	108	126
71	Melur	76	88
72	Meyyapuram	83	101
73	Mirathunilai	103 a/d, b/d	75

Serial Number.	*Name of Village.*	*L.C. No.* 1971.	*L.C. No.* 1961.
(1)	(2)	(3)	(4)
74	Moolangudi	14 a/b	62
75	Mullipatti	42	8
76	Nagarapatti	3	39
77	Nallambal Samudram	116	133
78	Nallur	54	15
79	Nathupatti	31	51
80	Nedungudi	95 a/b	118
81	Neikonam	74	90
82	Neivasal	85	103
83	Neiveli	38	30
84	Nerunjikudi	39	14
85	Oliyamangalam	1	1
86	Palakurichi	146 a/b	56
87	Pallivasal	88	106
88	Pannangudi	96 b/c, c/c	115, 116
89	Peraiyur	64 a/b	22
90	Perundurai	75	89
91	Perungudi	100 a/d, b/d, c/d, d/d	73
92	Pilagudipatti	62	21
93	Pilaivayal	117	134
94	Pillamangalam	Non-City Urban XXXII	102
95	Ponnamaravathi (West)	9 b/d, c/d d/d	61
96	Ponnamavaravathi (East)	13 b/d, c/d, d/d	54, 55
97	Poovampatti	101	74
98	Pudunilaivayal	114	120
99	Pulivalam	67	83
100	Rangiam	18 a/d, b/d, c/d	93, 94, 95
101	Rayapuram	57	18
102	Rayaregunathasamudram	99	77
103	Rayavaram	98	79, 80
104	Rayavaram	115 a/b, b/b	119
105	Sammandan Vayal	107	125
106	Samudram	110	127

Serial Number.	*Name of Village.*	*L.C. No.* 1971.	*L.C. No.* 1961.
(1)	(2)	(3)	(4)
107	Sathanur	36	33
108	Sathirapatti	143	148
109	Sembuthi	29	49
110	Semmalapatti	32	43
111	Sengeerai	97 a/b, b/b	78
112	Seppavayal	129	155
113	Seranur	53	13
114	Sevalur	16 a/b	64
115	Sirathakkudi	87	105
116	Sirayampatti	104	76
117	Sundaram	28	48
118	Surappatti	47	5
119	Thalayathivayal	119	132
120	Thanikkadu	135	159
121	Thekkattur	66	71
122	Thenur	34	44
123	Thirapudungi	133	158
124	Thirukulampur	12 a/b	59
125	Thirumayam	71 a/b, b/b	85, 86
126	Thiruvakudi	140	147
127	Thittaivayal	131	154
128	Thonnakudi	138 a/b, b/b	145
129	Thulaiyanur	80 a/d, d/d	100
130	Thuraiyur	111	129
131	Thuthur	7	52
132	Uraiyur	93 a/b	111
133	Usilampatti	45	4
134	Vadukupatti	48	6
135	Valaramanickam	126	140
136	Valayampatti	102	72
137	Vannialandan Vayal	78 a/b	113
138	Varpet	10 a/e, b/e, c/e, d/e.	57, 60
139	Velakurichi	25	31
140	Velavayal	122	137
141	Vellalavayal	142	151

Serial Number.	*Name of Village.*	*L.C. No. 1971.*	*L.C. No. 1961.*
(1)	(2)	(3)	(4)
142	Vellayagoundampatti	44	2
143	Vellungudi	40	34
144	Vellungudi	52	12
145	Vengalur	89*	107
146	Virachilai	22 a/e, b/e, c/e, d/e, e/e.	67, 68, 69, 91

* During 1971 Census, these L.C. Units have been assigned more than one Location Code Number.

VILLAGEWISE PRIMARY

13. THIRUMAYAM

Serial Number.	Location Code Number.	Name of Village.	Area of Village in Hectares.	Occupied Residential Houses.	Number of Houses holds.	Total Population including Institutional and Houseless Population.		
						P	M	F
(0)	(1)	(2)	(3)	(4)	(5)	(6)	(7)	(8)
1	1	Oliyamangalam	1,355·82	453	474	2,395	1,203	1,192
2	2 a/b	Maravamadurai	1,583·01	774	776	4,058	1,953	2,105
3	2 b/b	Maravamadurai	261·45	..	Reserve Forest	..	..	..
4	3	Nagarapatti	452·27	329	342	1,598	759	839
5	4 a/b	Kallampatti	519·80	238	239	1,174	592	582
6	4 b/b	Kallampatti	34·79	..	Reserve Forest	..	..	..
7	5 a/c	Ammankurichi	673·86	238	282	1,378	641	737
8	5 b/c	Ammankurichi	345·31	18	18	54	31	23
9	5 c/c	Ammankurichi	59·09	7	9	23	14	9
10	6	Alavayal	448·75	423	440	1,941	955	986
11	7	Thuthur	719·39	237	237	1,109	547	562
12	8 a/b	Kandianatham	674·81	286	292	1,312	618	694
13	8 b/b	Kandianatham	13·49	..	Reserve Forest	..	..	..
14	9 b/d	Ponnamaravathi (West)	272·77	142	142	625	294	331
15	9 c/d	Ponnamaravathi (West)	233·51	205	214	1,062	556	496
16	9 d/d	Ponnamaravathi (West)	285·10	119	119	566	280	286
17	10 a/e	Varpet	404·45	461	481	2,258	1,103	1,155
18	10 b/e	Varpet	548·71	335	424	1,726	732	994
19	10 c/e	Varpet	761·09	465	621	2,412	1,056	1,356
20	10 d/e	Varpet	556·47	194	195	860	412	448
21	10 e/e	Varpet	385·13	..	Reserve Forest	..	..	..
22	11	Keelakurichi	39·43	142	146	799	395	404
23	12 a/b	Thirukulampur	1,935·05	820	892	4,591	2,263	2,328
24	12 b/b	Thirukulampur	851·15	..	Reserve Forest	..	..	..
25	13 b/d	Ponnamaravathi (East)	272·39	147	147	637	299	338
26	13 c/d	Ponnamaravathi (East)	363·45	197	205	1,002	477	525
27	13 d/d	Ponnamaravathi (East)	233·54	297	331	1,367	595	772
28	14 a/b	Moolangudi	642·37	177	288	1,540	692	848
29	14 b/b	Moolangudi	15·80	..	Reserve Forest	..	..	..
30	15 a/b	Melamelanilai	539·52	180	252	1,170	524	646
31	15 b/b	Melamelanilai	73·50	..	Reserve Forest	..	..	..
32	16 a/b	Sevalur	1,030·65	420	438	1,813	810	1,003
	16 b/b	Sevalur	555·91	..	Reserve Forest	..	..	..

CENSUS ABSTRACT.

TALUK.

Scheduled Castes.		Scheduled Tribes.		Literate and Educated persons.		Total Workers (i—ix).		WORKERS. I Cultivators.		II Agricultural Labourers.	
M	F	M	F	M	F	M	F	M	F	M	F
(9)	(10)	(11)	(12)	(13)	(14)	(15)	(16)	(17)	(18)	(19)	(20)
271	287	..	..	420	138	700	132	490	113	88	3
300	313	..	..	758	151	1,079	282	772	149	138	108
..	..	..	..	..	..	Reserve Forest	..	..	..	..	..
54	46	..	..	429	134	442	317	286	140	84	165
117	121	..	..	144	21	338	12	304	4	7	3
..	..	..	..	..	..	Reserve Forest	..	..	..	..	..
63	93	..	..	276	88	354	66	239	25	40	30
..	..	..	..	6	..	20	6	18	6	2	..
..	..	..	..	3	..	9	1	9	1	..	..
7	10	..	..	295	60	546	428	390	253	29	88
222	239	..	..	210	29	355	129	340	118	..	..
43	60	..	..	150	22	331	254	201	154	23	57
..	..	..	..	..	..	Reserve Forest	..	..	..	..	..
2	..	..	..	110	21	146	81	2	1	100	70
81	81	..	..	87	2	326	100	220	17	64	78
169	182	..	..	120	21	164	1	117	..	6	1
72	78	..	..	376	101	631	171	402	63	124	93
7	1	9	7	459	370	329	135	126	29	27	67
38	40	..	..	480	342	529	102	208	27	45	8
231	251	..	..	85	7	245	117	186	81	41	35
..	..	..	..	..	..	Reserve Forest	..	..	..	..	..
44	43	..	..	75	11	225	89	191	75	32	13
220	221	..	..	757	130	1,325	538	916	284	284	237
..	..	..	..	..	..	Reserve Forest	..	..	..	..	..
52	90	..	..	130	32	174	6	154	1	14	5
106	105	..	..	171	28	294	7	122	4	141	3
52	49	..	..	292	234	283	80	84	25	38	37
35	49	..	..	290	295	364	12	246	1	33	..
..	..	..	..	..	..	Reserve Forest	..	..	..	..	..
82	116	..	..	110	11	299	204	275	191	16	12
..	..	..	..	..	..	Reserve Forest	..	..	..	..	..
203	237	..	..	333	63	478	176	243	83	133	62
..	..	..	..	..	..	Reserve Forest	..	..	..	..	..

VILLAGEWISE PRIMARY

13. THIRUMAYAM

Serial Number.	Location Code Number.	Name of Village.	WORKERS. III Livestock, Forestry, Fishing, Hunting, Plantations, Orchards and Allied activities.		IV Mining and Quarrying.		(V) Manufacturing, Processing, Servicing and Repairs. (a) Household Industry.		(b) Other than Household Industry.	
			M	F	M	F	M	F	M	F
			(21)	(22)	23)	(24)	(25)	(26)	(27)	(28)
1	1	Oliyamangalam	8	4	..	..	34	2	5	..
2	2 a/b	Maravamadurai	6	..	..	..	26	1	4	..
3	2 b/b	Maravamadurai	..	..	..	Reserve Forest		..	..	..
4	3	Nagarapatti	..	..	..	..	22	..	..	..
5	4 a/b	Kallampatti	8	1	..	..	6	3	..	..
6	4 b/b	Kallampatti	..	..	..	Reserve Forest		..	..	..
7	5 a/c	Ammankurichi	5	3	..	..	14	2	1	..
8	5 b/c	Ammankurichi R.F.	..	..	..	..	..	..	..	..
9	5 c/c	Ammankurichi R.F.	..	..	..	..	..	..	..	..
10	6	Alavayal	34	54	..	2	16	22	4	..
11	7	Thuthur	..	..	..	..	..	11	1	..
12	8 a/b	Kandianatham	11	31	..	..	12	1	13	..
13	8 b/b	Kandianatham	..	..	..	Reserve Forest		..	..	..
14	9 b/d	Ponnamaravathi (West)	..	..	..	..	7	5	9	5
15	9 c/d	Ponnamaravathi (West)	2	1	16	..	1	..	16	4
16	9 d/d	Ponnamaravathi (West)	..	..	..	..	1	..	7	..
17	10 a/e	Varpet	..	..	..	..	18	1	15	9
18	10 b/e	Varpet	5	..	..	..	16	3	23	1
19	10 c/e	Varpet	1	..	..	..	15	3	38	3
20	10 d/e	Varpet	..	..	..	..	2	1	5	..
21	10 e/e	Varpet	..	..	..	Reserve Forest		..	..	..
22	11	Keelakurichi	..	..	..	..	2	1	..	..
23	12 a/b	Thirukulampur	..	..	..	..	24	1	28	9
24	12 b/b	Thirukulampur	..	..	..	Reserve Forest		..	..	..
25	13 b/d	Ponnamaravathi (East)	..	..	..	..	..	..	..	..
26	13 c/d	Ponnamaravathi (East)	..	..	2	..	14	..	1	..
27	13 d/d	Ponnamaravathi (East)	1	1	..	..	16	..	17	..
28	14 a/b	Moolangudi	..	..	..	..	14	..	8	..
29	14 b/b	Moolangudi	..	..	..	Reserve Forest		..	..	..
30	15 a/b	Melamelanilai	1	..	..	..	1	..	..	..
31	15 b/b	Melamelanilai	..	..	..	Reserve Forest		..	..	..
32	16 a/b	Sevalur	..	..	..	..	47	27	12	..
33	16 b/b	Sevalur	..	..	..	Reserve Forest		..	..	..

CENSUS ABSTRACT—*cont.*

TALUK.

WORKERS.									
VI Construction.		VII Trade and Commerce.		VIII Transport, Storage & Communications.		IX Other Services.		X Non-workers.	
M	F	M	F	M	F	M	F	M	F
(29)	(30)	(31)	(32)	(33)	(34)	(35)	(36)	(37)	(38)
3	..	31	1	4	..	37	9	503	1,060
12	..	61	15	5	..	55	9	874	1,823
..	..	..	..	Reserve Forest		..	..	..	..
5	..	19	1	2	..	24	11	317	522
..	..	7	..	..	..	6	1	254	570
..	..	..	..	Reserve Forest		..	..	..	..
7	1	12	2	..	..	36	3	287	671
..	..	..	..	..	..	..	..	11	17
..	..	..	..	..	..	..	..	5	8
1	..	38	4	4	..	30	5	409	558
..	..	4	..	..	..	10	..	192	433
13	2	40	8	3	..	15	1	287	440
..	..	..	..	Reserve Forest		..	..	..	..
1	..	18	..	3	..	6	..	148	250
2	..	3	..	..	..	2	..	240	396
19	..	2	..	..	..	12	..	116	285
..	..	47	..	1	..	24	5	472	984
3	..	54	8	7	..	68	27	403	859
15	3	100	7	9	..	98	51	527	1,254
2	..	6	..	..	..	3	..	167	331
..	..	..	..	Reserve Forest		..	..	..	..
..	..	..	..	..	..	..	..	170	315
7	..	24	2	2	..	40	5	938	1,790
..	..	..	..	Reserve Forest		..	..	..	..
2	..	1	..	1	..	2	..	125	332
..	..	10	..	2	..	2	..	183	518
33	6	44	..	1	..	49	11	312	692
2	..	22	..	6	..	33	11	328	836
..	..	..	..	Reserve Forest		..	..	..	..
1	..	2	..	..	..	3	1	225	442
..	..	..	..	Reserve Forest		..	..	..	..
2	..	17	2	2	..	22	2	332	827
.	..	..	..	Reserve Forest		..	..	..	.

VILLAGEWISE PRIMARY

13. THIRUMAYAM

Serial Number.	Location Code Number.	Name of Village.	Area of Village in Hectares.	Occupied Residential Houses.	Number of House holds.	Total Population including Institutional and Houseless Population.		
						P	M	F
(0)	(1)	(2)	(3)	(4)	(5)	(6)	(7)	(8)
34	17 a/b	Athur	551·09	153	153	666	302	364
35	17 b/b	Athur	139·20	..	Reserve Forest.		..	..
36	18 a/d	Rangiam	477·93	616	631	2,902	1,355	1,547
37	18 b/d	Rangiam	477·93	162	194	861	393	468
38	18 c/d	Rangiam	418·36	186	223	831	398	433
39	18 d/d	Rangiam	119·39	..	Reserve Forest.		..	..
40	19 a/b	Kannanur	544·34	200	209	1,008	497	511
41	19 b/b	Kannanur	232·18	..	Reserve Forest.		..	..
42	20	Durvasapuram	355·24	114	114	606	311	295
43	21	Kannanur	223·25	32	34	219	111	108
44	22 a/e	Virachilai	690·23	657	747	3,737	1,769	1,968
45	22 b/e	Virachilai	2·59	59	72	274	123	151
46	22 c/e	Virachilai	707·09	117	153	792	404	388
47	22 d/e	Virachilai	725·22	73	79	398	195	203
48	22 e/e	Virachilai	463·63	131	147	765	384	381
49	23 a/d	Melapaniyur	885·10	380	381	1,768	828	940
50	23 b/d	Melapaniyur	282·00	269	349	1,460	683	777
51	23 c/d	Melapaniyur	52·39	38	56	199	82	117
52	23 d/d	Melapaniyur	222·55	27	27	127	68	59
53	24	Kulipirai	708·05	714	824	3,403	1,568	1,835
54	25	Velakurichi	351·02	106	110	472	228	244
55	26	Kovanur	552·05	188	190	803	367	434
56	27	Mekkinipatti	210·02	45	47	198	94	104
57	28	Sundaram	324·66	147	147	652	302	350
58	29	Sembuthi	625·90	364	366	1,691	804	887
59	30	Konaiyur	344·26	471	507	2,273	1,095	1,178
60	31	Nathupatti	170·08	37	37	183	95	88
61	32	Semmalapatti	261·45	66	68	320	160	160
62	33	Edayathur	913·11	341	341	1,547	725	822
63	34	Thenur	800·89	239	258	1,172	546	626
64	35	Mathiyani	474·90	166	174	844	387	457
65	36	Sathanur	433·79	85	87	369	166	203
66	37	Arasamalai	864·59	204	212	998	464	534

CENSUS ABSTRACT —*cont.*

TALUK.

Scheduled Castes.		Scheduled Tribes.		Literate and Educated persons.		WORKERS. Total workers. (i—ix)		I Cultivators.		II Agricultural Labourers.	
M	F	M	F	M	F	M	F	M	F	M	F
(9)	(10)	(11)	(12)	(13)	(14)	(15)	(16)	(17)	(18)	(19)	(20)
50	59	..	..	166	35	185	..	155	..	29	..
..	..	..	..	..	Reserve Forest		..	..	..	..	..
214	242	45	43	607	316	649	137	281	27	101	79
1	5	..	..	165	292	198	40	42	9	9	2
..	..	..	..	174	90	232	44	94	7	30	24
..	..	..	..	..	Reserve Forest		..	..	..	..	..
116	135	..	..	160	27	284	18	235	8	27	9
..	..	..	..	..	Reserve Forest		..	..	..	..	..
53	54	..	..	73	..	213	51	148	21	60	30
26	30	..	..	11	..	61	3	13	..	48	3
346	324	..	..	713	275	918	317	482	165	114	76
4	2	..	..	63	57	49	4	10	1	10	2
73	77	..	..	67	2	255	64	202	42	26	18
..	..	..	..	56	6	112	6	105	6	3	..
116	157	..	..	137	34	197	..	166	..	16	..
264	316	..	..	240	578	451	179	345	90	58	85
51	63	..	..	422	257	346	149	112	107	12	18
4	5	..	..	57	49	44	5	9	4	1	..
..	..	..	..	25	3	31	3	26	3	2	..
265	273	..	..	858	558	713	151	189	51	82	44
79	74	..	..	43	8	130	77	87	..	35	73
104	123	..	..	139	21	211	92	130	72	60	19
18	11	..	..	24	11	59	48	28	21	29	27
61	62	..	..	140	34	172	10	108	..	30	10
98	122	..	..	390	122	395	28	263	2	13	17
188	198	..	..	569	169	586	176	271	41	80	110
..	1	..	..	27	5	51	26	39	23	1	1
4	6	..	..	52	10	94	11	81	4	2	6
187	200	..	..	257	59	404	145	314	70	58	74
105	149	..	..	198	42	310	160	151	31	91	113
41	41	..	..	171	15	198	99	181	91	7	7
64	78	..	..	70	8	94	46	46	17	14	5
92	123	..	..	200	31	277	209	195	146	56	55

VILLAGEWISE PRIMARY

13. THIRUMAYAM

Serial Number.	Location Code Number.	Name of Village.	WORKERS. III Livestock, Forestry, Fishing, Hunting, Plantations, Orchards and Allied activities.		IV Mining and Quarrying.		(V) anufacturing, Processing, Servicing and Repairs. (a) Household Industry.		(b) Other than Household Industry	
			M	F	M	F	M	F	M	F
			(21)	(22)	(23)	(24)	(25)	(26)	(27)	(28)
34	17 a/b	Athur	..	..	..	..	..	..	..	..
35	17 b/b	Athur	..	..	Reserve Forest		..	..	..	..
36	18 a/d	Rangiam	6	1	1	..	36	7	26	..
37	18 b/d	Rangiam	3	..	3	..	14	3	22	1
38	18 c/d	Rangiam	4	..	..	..	9	..	14	2
39	18 d/d	Rangiam	..	..	Reserve Forest		..	..	..	..
40	19 a/b	Kannanur	..	..	..	..	5	..	3	..
41	19 b/b	Kannanur	..	..	Reserve Forest		..	..	..	..
42	20	Durvasapuram	..	..	..	..	..	..	..	..
43	21	Kannanur	..	..	..	..	..	..	..	..
44	22 a/e	Virachilai	2	..	..	..	75	55	8	..
45	22 b/e	Virachilai	..	..	..	..	8	..	1	..
46	22 c/e	Virachilai	20	4	1	..	..	..	..	..
47	22 d/e	Virachilai	..	..	..	..	4	..	..	..
48	22 e/e	Virachilai	8	..	..	..	1	..	1	..
49	23 a/d	Melapaniyur	..	..	..	..	4	1	3	..
50	23 b/d	Melapaniyur	..	..	..	..	30	3	26	1
51	23 c/d	Melapaniyur	..	..	..	..	..	..	12	..
52	23 d/d	Melapaniyur	..	..	..	..	..	..	1	..
53	24	Kulipirai	10	1	1	..	69	6	24	..
54	25	Velakurichi	..	..	..	..	5	1	..	..
55	26	Kovanur	..	..	..	..	2	..	2	..
56	27	Mekkinipatti	..	..	..	..	..	..	..	..
57	28	Sundaram	..	..	..	..	13	..	2	..
58	29	Sembuthi	..	..	1	..	28	4	15	..
59	30	Konaiyur	..	..	..	..	29	1	39	..
60	31	Nathupatti	..	..	..	..	..	..	1	..
61	32	Semmalapatti	..	..	..	..	2	..	..	..
62	33	Edayathur	..	..	..	..	15	..	..	..
63	34	Thenur	..	..	..	..	34	..	7	..
64	35	Mathiyani	..	..	..	..	3	..	1	..
65	36	Sathanur	..	..	..	..	14	7	4	2
66	37	Arasamalai	..	..	4	..	4	..	1	1

CENSUS ABSTRACT—*cont.*

TALUK.

WORKERS									
VI Construction.		VII Trade and Commerce.		VIII Transport, Storage & Communications.		IX Other Services.		X Non-workers.	
M	F	M	F	M	F	M	F	M	F
(29)	(30)	(31)	(32)	(33)	(34)	(35)	(36)	(37)	(38)
..	..	..	..	..	..	1	..	117	364
..	..	..	..	Reserve Forest		..	..	..	..
14	..	83	2	15	..	86	21	706	1,410
5	..	58	1	5	..	37	24	195	428
2	..	25	1	11	..	43	10	166	389
..	..	..	..	Reserve Forest		..	..	..	..
2	..	1	1	1	..	10	..	213	493
..	..	..	..	Reserve Forest		..	..	..	..
3	..	..	..	..	..	2	..	98	244
..	..	..	..	..	..	..	..	50	105
36	6	48	2	19	..	104	13	851	1,651
3	..	8	1	1	..	8	..	74	147
..	..	3	..	..	..	3	..	149	324
..	..	..	..	..	..	..	..	83	197
1	..	..	..	..	..	4	..	187	381
3	..	5	2	3	..	30	1	377	761
13	..	68	1	7	..	78	19	337	628
2	..	12	..	1	..	7	1	38	112
2	..	..	..	..	..	..	..	37	56
62	7	110	4	15	..	151	38	855	1,684
..	..	..	1	..	..	3	2	98	167
3	..	6	1	2	..	6	..	158	342
..	..	..	..	..	..	2	..	35	56
..	..	7	..	1	..	11	..	130	340
4	..	51	2	3	..	16	3	409	859
23	2	70	7	10	..	56	15	509	1,002
..	..	5	..	..	..	..	1	44	62
1	..	2	..	..	..	5	..	66	149
1	..	3	..	..	..	13	1	321	677
..	..	4	1	..	..	11	10	236	466
2	1	..	..	..	..	1	..	189	358
1	..	3	1	2	..	..	9	72	157
4	2	4	2	..	..	9	3	187	325

VILLAGEWISE PRIMARY

13. THIRUMAYAM

Serial Number.	Location Code Number.	Name of Village.	Area of village in Hectares.	Occupied Residential Houses.	Number of House holds.	Total Population including Institutional and Houseless Population.		
						P	M	F
(0)	(1)	(2)	(3)	(4)	(5)	(6)	(7)	(8)
67	38	Noveli	536·42	145	145	608	312	296
68	39	Nerunjikudi	848·83	177	184	906	415	491
69	40	Vellungudi	253·83	51	51	275	130	145
70	41 a/d	Karaiyur	397·63	497	516	2,384	1,156	1,228
71	41 b/d	Karaiyur	269·38	137	137	732	374	358
72	41 c/d	Kariayur	370·46	214	231	1,125	549	576
73	41 d/d	Karaiyur (R.F.)	707·53	1	1	3	1	2
74	42	Mullipatti	167·32	140	140	789	401	388
75	43	Avampatti	139·57	84	84	396	202	194
76	44	Vellayagoundampatti	56·22	22	22	119	65	54
77	45	Usilampatti	217·77	80	80	376	195	181
78	46	Melathaniam	959·46	425	425	1,979	894	1,085
79	47	Surappatti	138·51	80	80	318	154	164
80	48	Vadukupatti	121·44	7	7	38	18	20
81	49	Keelathaniam	901.26	328	334	1,506	747	759
82	50	Kalanivoipatti	134·87	36	36	200	95	105
83	51 a/b	Karanapatti	105·99	44	44	237	112	125
84	51 b/b	Karanappatti	100·10		..	Uninhabited	..	..
85	52	Vellungudi	140·62	29	29	173	82	91
86	53	Seranur	313·79	76	76	423	216	207
87	54	Nallaur	1,067·80	282	283	1,424	701	723
88	55	Chittur	252·86	79	91	368	175	193
89	56	Guddalur	308·80	138	139	627	286	341
90	57	Rayapuram	373·32	113	116	543	280	263
91	58 a/d	Kulamangalam	662·03	321	322	1,578	747	831
92	58 b/d	Kulamangalam	22·82	..	..	Reserve Forest	..	..
93	58 c/d	Kulamangalam	53·03	..	..	Reserve Forest	..	..
94	58 d/d	Kulamangalam	387·30	..	..	Reserve Forest	..	..
95	59	Kumankudi	128·97	104	118	553	267	286
96	60 a/d	Kottur	797·26	319	335	1,873	898	975
97	60 b/d	Kottur	41·46	330	405	1,607	716	891
98	60 c/d	Kottur	8·27	..	..	Reserve Forest	..	..
99	60 d/d	Kottur	57·00	..	..	Reserve Forest	..	..

CENSUS ABSTRACT—*cont.*

TALUK.

Scheduled Castes.		Scheduled Tribes.		Literate and Educated persons.		WORKERS. Total workers (i—ix).		Cultivators.		Agricultural Labourers.	
M	F	M	F	M	F	M	F	M	F	M	F
(9)	(10)	(11)	(12)	(13)	(14)	(15)	(16)	(17)	(18)	(19)	(20)
74	97	..	..	128	11	194	83	139	17	39	66
108	129	..	..	132	28	263	75	134	33	107	41
44	38	..	..	40	7	82	10	53	1	26	9
416	422	..	..	491	151	633	80	426	28	62	38
79	88	..	..	92	11	207	3	159	2	39	1
..	..	..	..	115	19	225	78	259	27	27	32
..	..	..	..	1	1	1	..	1	..	..	..
..	..	..	..	57	6	241	2	239	2	..	..
36	38	..	..	30	7	124	5	114	2	1	3
..	..	..	..	8	..	44	6	42	..	1	4
43	37	..	..	68	11	110	26	74	7	27	17
107	141	..	..	480	159	447	49	341	41	11	1
48	66	..	..	19	2	114	18	110	18	..	..
..	..	..	..	3	..	11	1	11	1	..	..
184	174	..	..	261	43	471	158	343	117	93	40
26	28	..	..	5	3	65	36	18	..	47	36
14	15	..	..	39	6	69	51	12	3	57	48
..	..	..	..	..	Uninhabited		..	..	..	..	..
..	..	..	..	31	2	53	3	51	3	2	..
61	58	..	..	55	8	115	1	95	1	13	..
142	146	..	..	180	18	385	99	313	85	56	12
21	20	..	..	31	3	114	1	101	..	..	..
90	118	..	..	115	20	188	141	132	127	14	11
137	128	..	..	92	29	180	7	153	6	19	..
169	191	..	..	271	30	444	108	331	80	18	27
..	..	..	..	..	Reserve Forest		..	..	..	..	..
..	..	..	..	..	Reserve Forest		..	..	..	..	..
..	..	..	..	..	Reserve Forest		..	..	..	..	..
48	38	..	..	98	46	128	31	80	26	21	4
151	163	..	..	302	60	505	306	275	191	204	111
18	21	..	..	491	440	307	84	63	18	6	10
..	..	..	..	..	Reserve Forest		..	..	..	..	..
..	..	..	..	..	Reserve Forest		..	..	.	..	

VILLAGEWISE PRIMARY

13. THIRUMAYAM

Serial Number.	Location Code Number.	Name of Village.	WORKERS. III Livestock, Forestry, Fishing, Hunting, Plantations, Orchards and Allied activities.		IV Mining and Quarrying.		(V) Manufacturing, Processing, Servicing and Repairs. (a) Household Industry.		(b) Other than Household Industry	
			M (21)	F (22)	M (23)	F (24)	M (25)	F (26)	M (27)	F (28)
67	38	Neiveli	..	..	..	..	7	..	1	..
68	39	Nerunjikudi	..	..	..	..	2	..	2	..
69	40	Vellungudi	..	..	..	..	..	..	1	..
70	41 a/d	Karaiyur	1	..	..	..	16	2	3	..
71	41 b/d	Karaiyur	1	..	5	..	2	..	..	..
72	41 c/d	Karaiyur	..	..	..	..	17	17	..	..
73	41 d/d	Karaiyur (R.F.)	..	..	..	..	..	..	..	..
74	42	Mullipatti	..	..	..	..	..	..	2	..
75	43	Avampatti	3	..	..	..	4	..	..	..
76	44	Vellayagoundampatti	1	2	..	..	..	..	..	..
77	45	Usilampatti	..	..	..	..	1	..	1	..
78	46	Melathaniam	1	..	..	..	20	..	4	..
79	47	Surappatti	..	..	..	..	2	..	..	..
80	48	Vadukkupatti	..	..	..	..	..	..	..	..
81	49	Keelathaniam	1	..	..	..	5	..	5	..
82	50	Kalanivoipatsi	..	..	..	..	..	..	..	..
83	51 a/b	Karanapatti	..	..	..	..	..	..	..	..
84	51 b/b	Karanapatti	..	..	Uninhabited		..	..	..	..
85	52	Vellungudi	..	..	..	..	..	..	..	..
86	53	Seranur	..	..	..	..	4	..	..	..
87	54	Nallur	..	..	..	..	2	..	..	..
88	55	Chittur	..	..	..	..	5	..	..	..
89	56	Guddalur	4	..	..	..	1	1	22	..
90	57	Rayapuram	..	..	..	..	1	1	..	..
91	58 a/d	Kulamangalam	..	..	2	..	17	..	16	..
92	58 b/d	Kulamangalam	..	..	Reserve Forest		..	..	..	..
93	58 c/d	Kulamangalam	..	..	Reserve Forest		..	..	..	..
94	58 d/d	Kulamangalam	..	..	Reserve Forest		..	..	..	..
95	59	Kumankudi	2	..	1	..	1	..	6	..
96	60 a/d	Kottur	..	..	..	..	..	..	..	..
97	60 b/b	Kottur	4	1	..	..	26	12	7	..
98	60 c/d	Kottur	..	..	Reserve Forest		..	..	..	..
99	60 d/d	Kottur	..	..	Reserve Forest		..	..	..	..

CENSUS ABSTRACT—*cont.*

TALUK.

WORKERS.									
VI Construction.		VII Trade and Commerce.		VIII Transport, Storage & Communications.		IX Other Services.		X Non-workers.	
M (29)	F (30)	M (31)	F (32)	M (33)	F (34)	M (35)	F (36)	M (37)	F (38)
..	..	2	..	1	..	5	..	118	213
..	..	8	1	1	..	9	..	152	416
..	..	2	..	..	..	..	..	48	135
6	..	31	4	3	..	85	8	523	1,148
..	..	..	..	..	..	1	..	167	355
4	1	4	..	..	..	14	1	224	498
..	..	..	..	..	..	..	..	..	2
..	..	..	..	..	..	..	..	160	386
..	..	..	..	..	..	2	..	78	189
..	..	..	..	..	..	..	..	21	48
1	..	1	..	1	..	4	2	85	155
4	..	28	..	3	..	35	7	447	1,036
..	..	2	..	..	..	..	..	40	146
..	..	..	..	..	..	..	..	7	19
..	..	10	..	1	..	13	1	276	601
..	..	..	..	..	..	..	..	30	69
..	..	..	..	..	..	..	..	43	74
..	..	..	..		Uninhabited	..	..	..	..
..	..	..	..	..	..	..	..	29	88
..	..	..	..	..	..	3	..	101	206
..	..	2	..	2	..	10	2	316	624
3	..	3	..	—	..	2	1	61	192
1	..	4	1	2	..	8	1	98	200
..	..	1	..	...	..	6	...	100	256
3	1	17	..	1	...	39	...	303	723
..	..	..	..	...	Reserve Forest	..	..	..	...
..	..	..	...	—	Reserve Forest	—	..	..	..
..	..	..	...	..	Reserve Forest	...	...	..	..
4	..	7	..	1	..	5	1	139	255
..	..	1	..	2	..	23	4	393	669
7	..	66	1	9	..	119	42	409	807
..	..	..	..	..	Reserve Forest	..	..	..	..
..	..	..	..	..	Reserve Forest	..	..	..	..

VILLAGEWISE PRIMARY

13. THIRUMAYAM

Serial Number.	Location Code. Number.	Name of Village.	Area of village in Hectares.	Occupied Residential Houses.	Number of House holds.	Total Population including Institutional and Houseless Population.		
						P	M	F
(0)	(1)	(2)	(3)	(4)	(5)	(6)	(7)	(8)
100	61 a/b	Mallangudi	379 93	62	62	317	141	176
101	61 b/b	Mallangudi	323·37	..	Reserve Forest		..	..
102	62	Pilagudipatti	109·80	60	60	269	136	133
103	63	Kadambavayal	79·16	6	6	34	16	18
104	64 a/b	Peraiyur	114·67	99	104	528	257	271
105	64 b/b	Periayur	92·16	..	Reserve Forest		..	..
106	65	Arasampatti	287·77	50	50	284	140	144
107	66	Thekkattur	216·31	892	917	4,557	2,289	2,268
108	67	Pulivalam	565·06	128	128	704	350	354
109	68	Chokkanathapatti	841·16	20	22	100	53	47
110	69	Kottaiyur	977·20	329	330	1,579	768	811
111	70	Elanjavur	410·81	191	192	1,080	503	577
112	71 a/b	Thirumayam	1,132·66	828	892	4,413	2,250	2,163
113	71 b/b	Thirumayam	394·49	231	231	1,159	580	579
114	72	Enappatti	135·67	55	55	317	160	157
115	73	Lembalagudi	2,112·32	606	608	3,392	1,645	1,707
116	74	Neikonam	538·20	90	90	440	203	237
117	75	Perundurai	349·34	65	65	305	157	148
118	76	Melur	1,018·23	360	371	1,827	915	912
119	77	Alavayal	71·03	8	8	33	18	15
120	78 a/b	Vannialandanvayal	261·24	30	30	166	85	81
121	78 b/b	Vannialandanvayal	37·22	..	Reserve Forest		..	..
122	79 a/b	Kolathupatti	126·13	135	138	611	280	331
123	79 b/b	Kolathupatti	31·87	..	Reserve Forest		..	..
124	80 a/d	Thulaiyanur	2,023·51	459	469	2,626	1,255	1,371
125	80 b/d	Thulaiyanur	38·20	..	Reserve Forest		..	..
126	80 c/d	Thulaiyanur	180·63	..	Reserve Forest		..	..
127	80 d/d	Thulaiyanur	8·10	106	128	607	295	312
128	81	Kunathupatti	104·97	18	18	92	44	48
129	82	Adugapatti	151·27	67	78	425	205	220
130	83	Meyyapuram	323·69	94	99	541	269	272
131	85	Neivasal	1,027·28	347	357	1,747	806	941
132	86	Manjinipatti	119·37	51	61	327	144	183

CENSUS ABSTRACT—*cont.*

TALUK.

Scheduled Castes.		Scheduled Tribes.		Literate and Educated persons.		WORKERS. Total workers (i—ix).		I Cultivators.		II Agricultural Labourers.	
M	F	M	F	M	F	M	F	M	F	M	F
(9)	(10)	(11)	(12)	(13)	(14)	(15)	(16)	(17)	(18)	(19)	(20)
..	..	..	..	80	29	72	9	43	7	3	1
..	..	..	..	..	Reserve Forest	..	..	..	..	..	..
27	27	..	..	46	8	94	20	77	15	8	1
15	16	..	..	10	..	9	5	8	3	..	2
57	63	..	..	79	41	133	23	116	17	..	1
..	..	..	..	..	Reserve Forest	..	..	..	..	..	..
29	25	..	..	63	23	68	4	61	4	1	..
222	246	..	..	1,173	338	1,265	152	814	87	150	39
8	4	..	..	103	17	183	21	151	6	26	15
27	30	..	..	6	..	29	1	29	..	..	1
285	305	..	..	290	109	393	208	262	139	29	51
172	211	..	..	320	187	207	38	116	3	41	22
383	341	..	..	1,516	813	1,061	122	252	36	154	34
318	304	..	..	210	48	341	34	220	27	105	7
79	60	..	..	77	4	86	2	85	1	1	1
255	270	..	..	600	163	857	191	615	99	71	67
70	72	..	..	42	21	122	97	96	86	6	10
52	42	..	..	114	46	104	4	70	2	34	2
457	436	..	..	484	142	494	50	270	11	130	24
16	12	..	..	4	3	9	1	..	..	..	..
31	30	..	..	42	6	55	39	34	17	5	21
..	..	..	..	..	Reserve Forest	..	..	..	..	..	..
94	116	..	..	150	45	151	96	80	20	23	42
..	..	..	..	..	Reserve Forest	..	..	..	..	..	..
347	350	..	..	508	137	717	202	501	64	55	93
..	..	..	..	..	Reserve Forest	..	..	..	..	..	..
..	..	..	..	..	Reserve Forest	..	..	..	..	..	..
52	51	..	..	108	36	164	14	117	4	15	3
..	..	..	..	6	5	28	2	21	1	7	1
6	5	..	..	81	12	131	9	93	3	32	6
..	..	..	..	170	70	145	14	83	12	27	2
174	192	..	..	389	107	430	173	291	128	109	36
21	21	..	..	79	50	70	72	64	71	1	..

VILLAGEWISE PRIMARY

13. THIRUMAYAM

Serial Number.	Location Code Number.	Name of Village.	WORKERS							
			III Livestock, Forestry, Fishing, Hunting, Plantations Orchards and Allied activities.		IV Minning and Quarrying.		(V) Manufacturing, Processing, Servicing and Repairs.			
							(a) Household Industry.		(b) Other than Household Industry.	
			M	F	M	F	M	F	M	F
			(21)	(22)	(23)	(24)	(25)	(26)	(27)	(28)
100	61 a/b	Mallangudi	..	..	..	..	24	1	..	..
101	61 b/b	Mallangudi	..	..	..	Reserve Forest		..	..	..
102	62	Pilagudipatti	..	..	..	1	..	..	4	2
103	63	Kadambavayal	..	..	..	..	..	..	..	..
104	64 a/b	Peraiyur	..	..	..	..	1	3	1	..
105	64 b/b	Peraiyur	..	..	..	Reserve Forest		..	..	..
106	65	Arasampatti	..	..	..	..	..	..	2	..
107	66	Thekkattur	10	..	..	..	17	..	140	20
108	67	Pulivalam	..	..	..	..	..	..	..	..
109	68	Chokkanathapatti	..	..	..	..	..	..	..	..
110	69	Kottaiyur	..	..	2	..	18	14	21	..
111	70	Elanjavur	..	..	..	..	1	..	8	..
112	71 a/b	Thirumayam	9	2	4	..	31	1	68	5
113	71 b/b	Thirumayam	..	..	..	..	..	..	1	..
114	72	Enappatti	..	..	..	..	..	..	..	..
115	73	Lembalagudi	1	..	..	..	55	23	23	..
116	74	Neikonam	..	..	..	..	1	..	4	..
117	75	Perundurai	..	..	..	..	..	..	..	..
118	76	Melur	6	4	1	..	4	1	7	..
119	77	Alavayal	..	..	..	..	8	1	..	..
120	78 a/b	Vannialandanvayal	11	1	..	..	..	..	2	..
121	78 b/b	Vannialandanvayal	..	..	..	Reserve Forest		..	..	..
122	79 a/b	Kolathupatti	11	5	19	25	2	..	2	..
123	79 b/b	Kolathupatti	..	..	..	Reserve Forest		..	..	..
124	80 a/d	Thulaiyanur	8	..	66	35	12	8	21	..
125	80 b/d	Thulaiyanur	..	..	..	Reserve Forest		..	..	..
126	80 c/d	Thulaiyanur	..	..	..	Reserve Forest		..	..	..
127	80 d/d	Thulaiyanur	5	2	2	..	4	1	9	..
128	81	Kunathupatti	..	..	..	..	..	..	..	..
129	82	Adugapatti	..	..	..	..	3	..	..	..
130	83	Meyyapuram	..	..	3	..	1	..	8	..
131	85	Neivasal	3	1	..	..	..	..	10	..
132	86	Manjinipatti	..	..	..	..	..	..	..	..

CENSUS ABSTRACT—*cont.*

TALUK.

WORKERS.								
VI		VII		VIII		IX		X
Construction.		Trade and Commerce.		Transport, Storage and Communications.		Other Services.		Non-Workers.
M	F	M	F	M	F	M	F	M	F
(29)	(30)	(31)	(32)	(33)	(34)	(35)	(36)	(37)	(38)
..	..	..	..	1	..	1	..	69	167
..	..	..	..	..	Reserve Forest		..	..	..
1	..	2	1	..	..	2	..	42	113
..	..	..	..	..	..	1	..	7	13
..	..	2	1	..	..	13	1	124	248
..	..	..	..	..	Reserve Forest		..	..	..
..	..	2	..	..	..	2	..	72	140
1	..	45	2	18	..	70	4	1,024	2,116
..	..	..	..	4	..	2	..	167	333
..	..	..	..	..	..	..	..	24	46
20	2	19	2	5	..	17	..	375	603
4	..	10	1	2	..	25	12	296	539
17	3	190	7	53	..	293	34	1,189	2,041
..	..	..	..	1	..	14	..	239	545
..	..	..	..	..	..	..	..	74	155
8	..	42	1	8	..	34	1	788	1,516
..	..	6	1	1	..	8	..	81	140
..	..	..	..	..	..	..	..	53	144
8	2	13	..	6	..	49	8	421	862
1	..	..	..	..	..	..	..	9	14
..	..	..	..	1	..	2	..	30	42
..	..	..	..	..	Reserve Forest		..	..	..
3	3	6	..	1	..	4	1	129	235
..	..	..	..	..	Reserve Forest		..	..	..
..	..	14	1	..	..	40	1	538	1,169
..	..	..	..	..	Reserve Forest		..	..	..
..	..	..	..	..	Reserve Forest		..	..	..
5	1	6	3	1	..	7	..	131	298
..	..	..	..	..	..	..	..	16	46
..	..	..	..	..	..	3	..	74	211
3	..	10	..	3	..	7	..	124	258
..	..	5	1	..	..	12	7	376	768
2	..	2	..	..	..	1	1	74	111

VILLAGEWISE PRIMARY

13. THIRUMAYAM

Serial Number.	Location Code Number.	Name of Village.	Area of Village in Hectares.	Occupied Residential Houses.	Number of House holds.	Total Population including Institutional and Houseless Population.		
						P	M	F
(0)	(1)	(2)	(3)	(4)	(5)	(6)	(7)	(8)
133	87	Sirathakkudi	168·97	24	25	140	62	78
134	88	Pallivasal	127·79	98	108	594	296	298
135	89	Vengalur	239·42	152	163	913	450	463
136	90	Konapet	531·55	489	603	2,572	1,151	1,421
137	91 a/b	Adanur	1,223·66	308	323	1,572	767	805
138	91 b/b	Adanur	499·92	..	Reserve Forest		....	..
139	92	Aramanaipatti	158·77	102	112	632	307	325
140	93 a/b	Uraiyur	647·55	220	241	1,158	574	584
141	93 b/b	Uraiyur	338·75	..	Reserve Forest		..	..
142	94 a/b	Kannankarakudi	273·48	125	125	547	249	298
143	94 b/b	Kannankarakudi	83·38	..	Reserve Forest		..	..
144	95 a/b	Nedungudi	852·96	335	370	1,658	790	868
145	95 b/b	Nedungudi	117·38	..	Reserve Forest		..	..
146	96 b/c	Pannangudi	5·19	9	9	66	34	32
147	96 c/c	Pannangudi	380·98	267	267	1,287	636	651
148	97 a/b	Sengeerai	559·59	494	494	2,537	1,217	1,320
149	97 b/b	Sengeerai	520·74	107	152	626	279	347
150	98	Rayavaram	216·88	489	593	2,659	1,341	1,418
151	99	Rayaregunathasamudram	161·19	25	25	127	66	61
152	100 a/d	Perungudi	225·01	216	241	1,126	518	608
153	100 b/d	Perungudi	1,009·80	212	212	1,131	562	569
154	100 c/d	Perungudi	647·19	151	163	944	491	453
155	100 d/d	Perungudi	932·10	157	158	668	328	340
156	101	Poovampatti	68·40	17	35	159	90	69
157	102	Valayampatti	214·42	39	48	274	140	134
158	103 a/d	Mirathunilai	571·74	216	345	1,760	857	903
159	103 b/d	Mirathunilai	574·30	216	224	1,130	551	579
160	103 c/d	Mirathunilai	10·83	..	Reserve Forest		..	..
161	103 d/d	Mirathunilai	12·34	..	Reserve Forest		..	..
162	104	Sirayampatti	100·55	44	44	222	97	125
163	105	Arimalam	847·26	1,167	1,435	6,583	3,199	3,384
164	106	Keelapaniyur	928·00	292	331	1,605	761	844
165	107	Sammandanvayal	106·55	21	21	130	59	71

CENSUS ABSTRACT—*cont.*

TALUK.

Scheduled Castes.		Scheduled Tribes.		Literate and Educated Persons.		WORKERS. Total workers. (i—ix)		I Cultivators.		II Agricultural Labourers.	
M	F	M	F	M	F	M	F	M	F	M	F
(9)	(10)	(11)	(12)	(13)	(14)	(15)	(16)	(17)	(18)	(19)	(20)
4	4	..	..	31	1	35	10	28	8	..	2
..	..	..	..	222	90	133	2	62	..	..	..
35	30	..	..	197	51	238	13	32	3	163	7
131	143	..	..	776	510	526	303	138	148	78	79
76	75	..	..	306	83	393	11	130	4	222	3
..	..	..	..	..	Reserve Forest		..	..	..	..	..
49	59	..	..	155	8	169	11	120	1	25	7
105	108	..	..	341	149	276	105	133	35	58	51
..	..	..	..	..	Reserve Forest		..	..	..	..	..
27	32	..	..	114	42	127	1	107	..	7	..
..	..	..	..	..	Reserve Forest		..	..	..	..	..
63	71	..	..	315	85	434	185	289	129	56	32
..	..	..	..	..	Reserve Forest		..	..	..	..	..
30	27	..	..	7	1	20	..	19	..	..	..
150	141	..	..	220	46	352	171	317	142	13	14
181	197	..	..	510	158	673	24	414	4	176	2
17	15	..	..	216	162	108	7	18	..	..	..
288	299	..	..	715	490	594	99	160	27	46	8
..	..	..	..	22	5	41	1	36	..	..	..
141	178	..	..	239	61	276	136	124	25	114	109
199	208	..	..	344	107	315	59	237	24	50	31
41	34	..	..	225	58	284	4	157	1	115	3
60	71	..	..	114	49	211	4	138	1	51	1
34	24	..	..	40	2	34	7	27	..	7	7
..	..	..	..	58	7	61	4	45	..	16	4
198	187	..	..	418	150	498	66	294	25	78	25
129	142	..	..	249	66	311	36	261	29	15	6
..	..	..	..	..	Reserve Forest		..	..	..	..	..
..	..	..	..	..	Reserve Forest		..	..	..	..	..
30	42	..	..	53	19	54	12	45	5	4	7
194	196	..	4	1,665	1,135	1,505	239	457	73	387	65
51	52	..	..	241	49	435	98	296	24	86	71
..	..	..	..	31	5	35	1	35	..	..	..

VILLAGEWISE PRIMARY

13. THIRUMAYAM

Serial Number.	Location Code Number.	Name of Village.	WORKERS. III Livestock, Forestry, Fishing, Hunting, Plantations, Orchards and Allied activities.		IV Mining and Quarrying.		(V) Manufacturing, Processing, Servicing and Repairs. (a) Household Industry.		(b) Other than Household Industry.	
			M	F	M	F	M	F	M	F
			(21)	(22)	(23)	(24)	(25)	(26)	(27)	(28)
133	87	Sirathakkudi	..	..	..	..	..	..	2	..
134	88	Pallivasal	3	1	..	..	..	..	5	..
135	89	Vengalur	..	..	..	..	8	..	12	..
136	90	Konapet	5	2	..	..	24	4	30	..
137	91 a/b	Adanur	12	..	..	..	..	..	3	..
138	91 b/b	Adanur	..	..	..	Reserve Forest		..	..	..
139	92	Aramanaipatti	7	..	..	..	1	..	3	..
140	93 a/b	Uraiyur	20	4	..	1	4	6	24	1
141	93 b/b	Uraiyur	..	..	..	Reserve Forest		..	..	..
142	94 a/b	Kannankarakudi	..	..	..	..	1	..	..	..
143	94 b/b	Kannankarakudi	..	..	..	Reserve Forest		..	..	..
144	95 a/b	Nedungudi	3	..	..	10	7	..	10	..
145	95 b/b	Nedungudi	..	..	..	Reserve Forest		..	..	..
146	96 b/c	Pannangudi	..	..	..	..	..	..	..	..
147	96 c/c	Pannangudi	2	14	..	..	..	..	2	..
148	97 a/b	Sengeerai	1	..	..	..	10	13	33	..
149	97 b/b	Sengeerai	1	..	..	..	11	..	10	..
150	98	Rayavaram	2	1	2	1	55	..	55	2
151	99	Rayaregunathasamudram	..	..	..	..	4	..	1	..
152	100 a/d	Perungudi	3	1	..	..	7	..	5	..
153	100 b/d	Perungudi	1	3	..	..	4	..	4	..
154	100 c/d	Perungudi	..	..	..	..	1	..	3	..
155	100 d/d	Perungudi	..	..	..	..	..	..	..	..
156	101	Poovampatti	..	..	..	..	..	..	..	..
157	102	Valayampatti	..	..	..	..	..	..	..	..
158	103 a/d	Mirathunilai	53	12	..	..	8	..	5	..
159	103 b/d	Mirathunilai	..	..	..	..	..	..	3	..
160	103 c/d	Mirathunilai	..	..	..	Reserve Forest		..	..	..
161	103 d/d	Mirathunilai	..	..	..	Reserve Forest		..	..	..
162	104	Sirayampatti	..	..	..	..	..	..	..	..
163	105	Arimalam	9	4	1	..	73	7	48	1
164	106	Keelapaniyur	..	..	..	..	3	..	2	..
165	107	Sammandanvayal	..	..	..	..	..	..	..	..

CENSUS ABSTRACT—*contd.*

TALUK.

WORKERS.									
VI		VII		VIII		IX		X	
Construction.		Trade and Commerce.		Transport, Storage and Communications.		Other Services.		Non-workers.	
M	F	M	F	M	F	M	F	M	F
(29)	(30)	(31)	(32)	(33)	(34)	(35)	(36)	(37)	(38)
5	..	..	..	..	..	..	..	27	68
..	..	56	1	1	..	6	..	163	296
..	..	15	1	2	..	6	2	217	450
82	..	69	11	7	..	143	59	625	1,118
2	..	11	..	..	..	13	4	374	794
..	..	..	Reserve Forest		..	..	..	..	..
..	..	..	..	..	..	13	3	138	314
8	..	5	1	6	..	18	6	298	479
..	..	..	Reserve Forest		..	..	..	..	..
..	..	3	..	..	..	9	1	122	297
..	..	..	Reserve Forest		..	..	..	..	..
28	2	5	1	1	..	35	11	356	683
..	..	..	Reserve Forest		..	..	..	..	..
1	..	..	..	..	..	..	..	14	32
..	..	13	..	..	..	5	1	284	480
3	..	4	..	3	..	29	5	544	1,296
3	..	40	1	5	..	20	6	171	340
21	2	88	12	17	..	147	46	647	1,319
..	..	..	..	..	..	..	1	25	60
..	..	6	..	..	..	12	1	242	472
..	..	8	..	..	..	11	1	247	510
..	..	3	..	..	..	5	..	207	449
..	..	8	1	6	..	8	1	117	336
..	..	..	..	..	..	..	..	56	62
..	..	..	..	..	..	..	..	79	130
1	..	27	..	..	..	32	4	359	837
1	..	7	1	2	..	22	..	240	543
..	..	..	Reserve Forest		..	..	..	..	..
..	..	..	Reserve Forest		..	..	..	..	..
1	..	8	..	..	..	2	—	43	113
24	..	168	27	28	1	310	61	1,694	3,145
7	..	17	1	..	..	24	2	326	746
..	..	..	..	..	..	—	—	54	70

VILLAGE-WISE PRIMARY

13. THIRUMAYAM

Serial Number.	Location Code Number.	Name of Village.	Area of Village in Hectares.	Occupied Residential Houses.	Number of House holds.	Total Population including Institutional and Houseless Population.		
						P	M	F
(0)	(1)	(2)	(3)	(4)	(5)	(6)	(7)	(8)
166	108	Melivayal	125·46	13	13	49	22	27
167	109	Agavayal	389·82	26	26	133	71	62
168	110	Samudram	292·12	235	245	1,175	529	646
169	111	Thuraiyur	516·64	144	180	777	377	400
170	112	Kumankudi	939·66	615	639	3,045	1,474	1,571
171	113	Melanilaivayal	1,092·04	424	455	2,113	986	1,127
172	114	Pudunilaivayal	780·28	297	314	1,461	690	771
173	115 a/b	Rayavaram	476·50	204	211	930	431	499
174	115 b/b	Rayavaram	906·53	348	361	1,610	745	865
175	116	Nallambal Samudram	363·33	199	199	852	406	446
176	117	Pilaivayal	425·44	255	255	1,128	552	576
177	118	Kaikulanvayal	128·89	210	221	964	470	494
178	119	Thalayathivayal	441·35	84	84	411	207	204
179	120	Karamangalam	571·12	226	287	1,198	561	637
180	121	Agavayal	409·22	62	62	266	118	148
181	122	Velavayal	225·70	72	75	357	177	180
182	123	Alanvayal	101·58	14	14	60	35	25
183	124	Ankikini	74·63	30	31	111	58	53
184	125	Chittampatti	92·16	7	7	33	12	21
185	126	Valaramanickam	871·93	275	282	1,282	627	655
186	127	Edayanvayal	94·14	66	66	293	127	166
187	128	Kuruchi	289·97	31	31	146	76	70
188	129	Seppavayal	240·13	33	33	163	76	87
189	130 a/b	Kurungalur	647·88	122	210	982	506	476
190	130 b/b	Kurungalur (R. F.)	75·61	1	1	3	1	2
191	131	Thittaivayal	124·33	24	26	119	68	51
192	132	Madagam	238·29	51	51	225	117	108
193	133	Thirapudungi	218·24	26	26	115	63	52
194	134 a/b	Ichikottai	488·24	85	85	366	188	178
195	134 b/b	Ichikottai	6·08	13	13	57	29	28
196	135	Thanikkadu	276·86	38	38	195	99	96
197	136 a/b	Embal	985·60	306	402	828	884	944
198	136 b/b	Embal	44·91	88	92	402	200	202

CENSUS ABSTRACT—*cont.*

TALUK.

Scheduled Castes.		Scheduled Tribes.		Literate and Educated persons.		WORKERS. Total workers. (i –ix)		I Cultivators.		II Agricultural Labourers.	
M	F	M	F	M	F	M	F	M	F	M	F
(9)	(10)	(11)	(12)	(13)	(14)	(15)	(16)	(17)	(18)	(19)	(20)
		..	..	10	2	13	8	11	7	2	1
26	30	..	..	24	..	41	2	32	1	9	1
128	122	..	..	230	86	282	138	222	71	28	66
64	58	..	..	95	9	223	86	141	23	75	63
73	82	..	..	340	57	835	404	567	240	230	160
90	111	..	..	383	72	524	86	211	28	247	52
155	159	..	..	270	81	344	77	139	41	135	28
5	5	..	..	177	52	231	69	169	32	29	30
..	..	..	..	126	68	401	390	360	378	4	3
55	46	..	..	219	38	226	9	140	9	80	..
73	74	..	..	160	12	283	78	224	43	42	32
..	..	..	..	206	73	256	38	182	30	11	1
.	..	..	..	42	..	102	125	71	85	29	40
70	76	..	..	226	121	302	77	124	20	92	54
7	9	..	..	39	1	69	10	61	8	2	1
7	8	..	..	38	5	98	10	84	7	11	2
..	..	..	..	11	1	28	2	26	2	1	..
..	..	..	..	16	1	32	5	25	5	..	..
..	..	..	..	6	..	8	2	8	2	..	
19	14	..	..	220	44	321	112	261	59	41	47
88	104	..	..	45	3	76	3	63	1	9	1
2	..	..	..	40	6	39	5	34	5	3	..
36	50	..	..	31	3	49	3	47	3	2	..
106	111	..	..	137	25	300	185	111	54	154	128
1	2	..	..	..	..	1	1	1	..	..	1
3	3	..	..	16	2	42	1	41	1	1	..
46	34	..	..	37	1	79	6	75	6	2	..
13	7	..	..	26	8	38	5	34	5	4	..
66	57	..	..	62	9	135	112	86	78	44	34
3	2	..	..	9	1	20	16	9	6	10	8
38	39	..	..	31	4	67	48	46	39	6	2
241	237	..	..	466	268	458	76	191	9	106	56
31	31	..	..	10	4	142	10	110	3	22	7

VILLAGEWISE PRIMARY

13. THIRUMAYAM

Serial Number.	Location Code Number.	Name of Village.	WORKERS. III Livestock, Forestry, Fishing, Hunting, Plantations, Orchards & Allied activities. M (21)	F (22)	IV Mining and Quarrying. M (23)	F (24)	(V) Manufacturing, Processing, Servicing and Repairs. (a) Household Industry. M (25)	F (26)	(b) Other than Household Industry. M (27)	F (28)
166	108	Melivayal	—	—	—	—	—	—	—	—
167	109	Agavayal	..	..	..	..	..	..	..	..
168	110	Samudram	..	..	..	..	9	..	..	..
169	111	Thuraiyur	..	..	..	..	..	..	..	..
170	112	Kumankudi	..	..	..	..	2	..	5	..
171	113	Melanilaivayal	..	..	5	..	28		.	..
172	114	Pudunilaivayal	..	..	1	..	6	..	10	..
173	115 a/b	Rayavaram	..	..	..	..	10	2	5	..
174	115 b/b	Rayararam	..	..	1	..	6	..	3	..
175	116	Nallambal Samudram	..	..	..	..	1	..	1	..
176	117	Pilaivayal	..	..	1	..	..	..	..	..
177	118	Kaikulanvayal	..	..	..	..	6	..	5	..
178	119	Thalayathivayal	..	..	..	..	..	..	..	..
179	120	Karamangalam	..	..	..	..	7	..	4	..
180	121	Agavayal	..	..	..	..	4	..	1	1
181	122	Velavayal	..	..	..	..	..	..	..	..
182	123	Alanvayal	..	..	..	..	1	..	..	..
183	124	Ankikini	..	..	..	..	..	..	..	..
184	125	Chittampatti	..	..	..	..	..	..	..	..
185	126	Valaramanickam	..	..	..	..	1	..	2	..
186	127	Edayanvayal	..	..	..	..	..	..	.	.
187	128	Kuruchi	..	..	..	..	..	..	.	.
188	129	Seppavayal	..	..	..	..	..	..	.	.
189	130 a/b	Kurungalur	..	..	1	..	8	..	5	..
190	130 b/b	Kurungalur (R. F.)	..	..	..	..	..	..	..	..
191	131	Thittaivayal	..	..	..	..	..	..	..	..
192	132	Madagam	..	..	..	..	2	..	..	..
193	133	Thirapudungi	..	..	..	..	..	..	..	..
194	134 a/b	Ichikottai	..	..	..	..	..	..	3	..
195	134 a/b	Ichikottai	..	..	..	..	..	..	..	..
196	135	Thamikkadu	..	..	..	..	..	..	14	6
197	136 a/b	Embal	..	..	1	..	25	..	2	..
198	136 b/b	Embal	..	..	..	..	..	..	..	..

CENSUS ABSTRACT—*cont.*

TALUK.

WORKERS									
VI		VII		VIII		IX		X	
Construction.		Trade and Commerce.		Transport, Storage Communications.		Other Services.		Non-workers.	
M	F	M	F	M	F	M	F	M	F
(29)	(30)	(31)	(32)	(33)	(34)	(35)	(36)	(37)	(38)
..	..	..	..	..	..	..	..	9	19
.	..	..	..	..	..	..	..	30	60
	.	8	..	1	..	14	1	247	508
..	..	..	..	..	..	7	..	154	314
7	..	3	2	4	..	17	2	639	1,167
2	..	9	2	2	..	17	..	462	1041
1	..	30	4	2	..	20	4	346	694
..	..	4	4		..	12	1	200	430
..	..	17	3	1	..	9	6	344	475
.	..	..	..	..	..	4	..	180	437
	..	2	..	..	..	14	3	269	498
	..	27	2	3	..	20	5	214	456
	..	..	..	..	..	2	..	105	79
		1	..	1	..	55	3	259	560
		.	..	..	..	1	..	49	138
1	..	..	1	..	..	2	..	71	170
..	..	..	..	..	..	..	..	7	23
..	..	1	..	..	..	6	..	26	48
..	..	..	..	..	..	..	..	4	19
1	..	3	5	5	..	6	1	306	543
..	..	..	1	1	..	3	1	51	163
	..	..	..	2	..	..	..	37	65
	..	..	..	..	..	..	..	27	84
	..	5	3	2	..	12	..	206	291
..	..	..	..	..	..	..	..	..	1
.	..	..	..	..	..	..	..	26	50
.	..	..	..	..	..	..	..	38	102
..	..	..	..	..	..	..	..	25	47
.	..	..	..	..	..	2	..	53	66
.	..	..	..	..	..	1	2	9	12
	..	1	..	..	..	..	1	32	48
3	..	51	4	3	..	76	7	426	868
2	..	1	..	..	..	-	..	58	192

VILLAGEWISE PRIMARY

13. THIRUMAYAM

Serial Number.	Location Code Number.	Name of Village.	Area of Village in Hectares.	Occupied Residential Houses.	Number of Households.	Total Population including Institutional and Houseless Population.		
						P	M	F
(0)	(1)	(2)	(3)	(4)	(5)	(6)	(7)	(8)
199	137 a/b	Enagam	324·52	81	81	410	204	206
200	137 b/b	Enagam	46·24	..		Reserve Forest		..
201	138 a/b	Thonnakudi	926·47	89	89	434	226	208
202	138 b/b	Thonnakudi	44·74	18	18	82	40	42
203	139	Maruthankudi	90·41	5	9	34	14	20
204	140	Thiruvakudi	68·71	108	129	667	321	346
205	141	Irumbanadu	955·86	203	208	948	471	477
206	142	Vellalavayal	249·41	53	53	257	118	139
207	143	Sathirapatti	86·76	10	10	46	24	22
208	144	Arasur	124·05	31	31	154	83	71
209	145	Arasur	101·21	11	11	41	17	24
210	146 a/b	Palakurichi	822·96	390	430	1,798	868	930
211	146 b/b	Palakurichi	117·39	..		Reserve Forest		..
212	147	Sengeerai	76·77	..		Reserve Forest		..
		Taluk Total	**92,571·00**	**34,952**	**37,912**	**179,148**	**86,009**	**93,139**

CENSUS ABSTRACT—*cont.*

TALUK.

Scheduled Castes.		Scheduled Tribes.		Literate and Educated persons.		WORKERS: Total workers (i—ix)		WORKERS: I Cultivators.		WORKERS: II Agricultural Labourers.	
M	F	M	F	M	F	M	F	M	F	M	F
(9)	(10)	(11)	(12)	(13)	(14)	(15)	(16)	(17)	(18)	(19)	(20)
76	68	..	..	68	13	127	107	12	..	115	107
..	..	..	..	..	..	Reserve Forest		..	..	..	..
78	68	..	..	45	7	145	4	145	4	..	..
31	25	..	..	6	5	34	2	27	..	7	2
4	3	..	..	4	..	10	1	8	..	..	1
68	63	..	..	109	19	218	103	167	14	9	64
140	148	..	..	195	46	327	116	270	29	43	84
37	37	..	..	33	..	78	7	70	5	3	..
..	..	..	..	16	1	16	..	16	..	..	..
20	22	..	..	15	1	54	1	54	1	..	..
..	..	..	..	1	..	12	..	12	..	..	..
73	86	..	..	321	63	496	339	323	93	124	239
..	..	..	..	..	..	Reserve Forest		..	..	..	..
..	..	..	..	..	..	Reserve Forest		..	..	..	..
14,564	15,343	54	54	35,610	13,807	46,858	13,297	28,816	6,758	8,065	4,924

VILLAGEWISE PRIMARY

18. THIRUVAYAM

Serial Number.	Location Code Number	Name of Village.	WORKERS. III Livestock, Forestry, Fishing, Hunting, Plantations, Orchards & Allied activities. M (21)	F (22)	IV Mining and Quarrying. M (23)	F (24)	(V) Manufacturing, Processing, Servicing and Repairs. (a) Household Industry. M (25)	F (26)	(b) Other than Household Industry. M (27)	F (28)
199	137 a/b	Enagam	..	..	..	..	..	..	..	..
200	137 b/b	Enagam	..	..	..	Reserve Forest		..	..	..
201	138 a/b	Thonnakudi	..	..	..	..	..	..	..	..
202	138 b/b	Thonnakudi	..	..	..	..	..	..	..	..
203	139	Maruthankudi	..	..	..	..	2	..	..	..
204	140	Thiruvakudi	28	15	..	3	5	5	..	..
205	141	Irumbanadu	..	..	..	..	..	..	1	..
206	142	Vellalavayal	5	2	..	..	..	..	..	..
207	143	Sathirapatti	..	..	..	..	..	..	..	..
208	144	Arasur	..	..	..	..	..	..	..	..
209	145	Arasur	..	..	..	..	..	..	..	..
210	146 a/b	Palakurichi	..	..	3	..	7	3	4	1
211	146 b/b	Palakurichi	..	..	Reserve Forest			..	..	..
212	147	Sengeerai	..	..	Reserve Forest			..	..	..
		Taluk Total	426	190	141	78	1,363	302	1,142	77

FOOT NOTE.—L.C. Nos. 9 a/d, 13 a/d, 84, and 96 a/c are Non-City Urban Units.

CENSUS ABSTRACT—*concld.*

TALUK.

WORKERS									
VI		VII		VIII		IX		X	
Construction.		Trade and Commerce.		Transport, Storage Communications.		Other Services.		Non-workers.	
M	F	M	F	M	F	M	F	M	F
(29)	(30)	(31)	(32)	(33)	(34)	(35)	(36)	(37)	(38)
..	..	..	..	..	..	..	..	77	99
..	..	..	..	Reserve Forest		..	..	..	..
..	..	..	..	..	..	..	..	81	204
..	..	..	..	..	..	..	..	6	40
..	..	..	..	..	..	..	..	4	19
..	..	1	..	1	..	7	2	103	242
..	..	..	..	2	..	11	3	144	361
..	..	..	..	..	..	..	..	40	132
..	..	..	..	..	..	..	..	8	22
..	..	..	..	..	..	..	..	29	70
..	..	..	..	..	..	..	..	5	24
1	1	17	..	1	..	16	2	372	591
..	..	..	..	Reserve Forest		..	..	..	..
..	..	..	..	Reserve Forest		..	..	..	..
584	48	2,454	197	391	1	3,476	722	39,151	79,842

APPENDIX.

STATEMENT SHOWING A LIST OF REVENUE VILLAGES FORMING PART OF PANCHAYATS.

13. THIRUMAYAM TALUK.

L.C. No.	*Name of Village.*	*Name of panchayat in which included with alphabetical indications for the total segment.*	*Cross reference for the other segment/segments of panchayat.*
(1)	(2)	(3)	(4)
6	Alavayal	Alavayal a/b	32 for b b
10 a/e	Varpet	Varpet a/b	11 for b/b
11	Keelakurichipatti	Varpet b/b	10 a/e for a/b
14 a/b	Moolangudi	Koppanapatti a/b	30 for b/b
19 a/b	Kannanur bit 1.	Kannanur a/c	20 for b/c 21 for c/c
20	Durvasapuram	Kannanur b/c	19 a/b for a/c 21 for c/c
21	Kannanur bit 2.	Kannanur c/c	19 a b for a/c 20 for b/c
22 d/e	Virachilai	Neikonam b/b	74 for a/b
25	Velakurichi	Velakurichi a/b	38 for b/b
26	Kovanur	Kovanur a/b	27 for b/b
27	Mekkinipatti	Kovanur b/b	26 for a/b
30	Kannaiyur	Koppanapatti b/b	14 a/b for a/b
31	Nattupatti	Thenur b/b	34 for a/b
32	Semmalapatti	Alavayal b/b	6 for a/b
34	Thenur	Thenur a/b	31 for b/b
35	Mathiyani	Arasamalai b/c	36 for c/c 37 for a/c
36	Sathanur	Arasamalai c/c	37 for a/c 35 for b/c
37	Arasamalai	Arasamalai a/c	35 for b/c 36 for c/c
38	Neiveli	Valakurichi b/b	25 for a/b
39	Nerunjikudi	Nerunjikudi a/b	40 for b/b
40	Vellugudi	Nerunjikudi b/b	39 for a/b
43	Avampatti	M. Usilampatti b/e	45 for a/e ; 44 for c/e 47 for d/e ; 48 for e/e
44	Vellayagoundampatti	M. Usilampatti c/e	45 for a/e, 43 for b/e 47 for d/e, 48 for e/e
45	Usilampatti	M. Usilampatti a/e	43 for b/e, 44 for c/e 47 for d/e, 48 for e/e
47	Surappati	M. Usilampatti d/e	45 for a/e, 43 for b/e 44 for c/e, 48 for e/e
48	Vadakupatti	M. Usilampatti e/e	45 a/e, 43 for b/e 44 for c/e, 47 for d/e
50	Kalanivoipatti	Seranur b/d	51 for a/b for c/d 52 for d/d, 53 for a/d
51 a/b	Karanapatti	Seranur c/d	53 for a/d, 50 for b/d 52 for d/d

L.C. Nnmber.	*Name of Villvge.*	*Name of panchayat in which included with alphabetical indications for the total segment.*	*Cross reference for the other segment/segments of panchayat.*
(1)	(2)	(3)	(4)
52	Vellugudi	Seranur d/d	53 for a/d 50 for b/d. 51 a/b for c/d
53	Seranur	Seranur a/d	50 for b/d, 51 a/b for c/d. 52 for d/d
55	Chittur	Gudalur b/b	56 for a/b
56	Gudalur	Gudalur a/b	55 for b/b
57	Rasapuram	Rasapuram a/b	59 for b/b
59	Kummankudi	Rasapuram b/b	57 for a/b
60 a/d	Kottur	Kottur a/b	63 for b/b
61 a/b	Mallangudi	Peraiyur, b/d	64 a/b for a/d, 62 for c/d. 65 for d/d
62	Pilagudipatti	Peraiyur c/d	64 a/b for a/d 61 a/b for b/d 65 for d/d
63	Kadambavayal	Kottur b/b	60 a/d for a/b
64 a/b	Peraiyur	Peraiyur a/d	61 a/b, for b/d 62 for c/d 65 for d/d
65	Arasampatti	Peraiyur d/d	61 a/b for b/d 62 for c/d 64 a/b for a/d
67	Pulivalam	Pulivalam a/c	68 for b/c, 72 for c/c
68	Chokkanathapatti	Pulivalam b/c	67 for a/c, 72 for c/c
72	Enapapatti	Pulivalam c/c	67 for a/c 68 for b/c
74	Neikonam	Neikonam a/b	22 d/e for b/b
75	Perundurai	Melur b/c	76 for a/c, 77 for c/c
76	Melur	Melur a/c	75 for b/c, 77 for c/c
77	Alavayal	Melur c/c	76 for a/c, 75 for b/c
78 a/b	Vannialandanvayal	Unaiyur b/c	93 a/b for a/c 79 a/b for c/c
79 a/b	Kolathupatti	Unaiyur, c/c	93 a/b for a/c 78 a/b for b/c
80 a/d	Thulaiyanur	Thulaiyanur a/c	81 for b/c, 82 for c/c
81	Kunattupatti	Thulaiyanur b/c	80 a/d for a/c 82 for c/c
82	Adugappatti	Thulaiyanur c/c	80 for a/d for a/c 81 for b/c
83	Meyyapuram	Pallivasal b/b	88 for a/b
85	Neivasal	Neivasal a/c	86 for b/c 87 for c/c
86	Manjinipatti	Neivasal b/c	85 for a/c 87 for c/c
87	Sirathakkudi	Neivasal c/c	85 for a/c 86 for b/c

L. C. Number.	*Name of Village.*	*Name of panchayat in which included with alphabetical indications for the total segment.*	*Cross reference for the other segment/segments of panchayat.*
(1)	(2)	(3)	(4)
88	Pallivasal	Pallivasal a/b	83 for b/b
91 a/b	Adanur	Adanur a/b	92 for b/b
92	Aramanaipatti	Adanur b/b	91 a/b for a/b
93 a/b	Unaiyur	Unaiyur a/c	79 a/b for c/c 78 a/b for b/c
94 a/b	Kannankarakudi	Kannankarakudi a/b	96 b/c for b/b
96 b/c	Panangudi	Kannankarakudi b/b	94 a/b for a/b
97 a/b	Sengeerai	Sengeerai a/b	99 for /b/b
97 b/b	Sengeerai	Rayavaram b/b	98 for a/b
98	Rayavaram	Rayavaram a/b	97 b/b for b/b
99	Rayaregunatha Samudram	Sengeerai **b/b**	97 a/b for a/b
100 a/d	Perungudi	Perungudi a/b	101 for b/b
100 d/d	Perungudi	Kadayakudi b/b	102 for a/b
101	Poovampatti	Perungudi b/b	100 a/d for a/b
102	Velayampatti	Kadayakudi a/b	100 d/d for b/b
103 b/d	Mirattunilai	Onangudi b/b	104 for a/b
104	Sirayampatti	Onangudi a/b	103 b/d for b/b
107	Samadanvayal	Samudram b/d	110 for a/d 108 for c/d 109 for d/d
108	Melivayal	Samudram c/d	110 for a/d 107 for b/d 109 for d/d
109	Agavayal	Samudram d/d	110 for a/d 107 for b/d 108 for c/d
110	Samudram	Samudram a/d	107 for b/d 108 for c/d 109 for d/d
112	Kummangudi	Kummangudi a/b	119 for b/b
118	Kaikulanvayal	Kaikulanvayal a/d	121 for b/d 122 for c/d 123 rof d/d
119	Thalayathivayal	Kummangudi b/b	112 for a/b
121	Agavayal	Kaikulanvayal b/d	118 for a/d 122 for c/d 123 for d/d
122	Velavayal	Kaikulanvayal c/d	118 for a/d 121 for b/d 123 for d/d
123	Alanvayal	Kaikulanvayal d/d	118 for a/d 121 for b/d 122 for c/d
124	Ankikini	Valaramanickam b/e	126 for a/e 125 for c/e 127 for d/e 128 for e/e

L.C. Numbrr.	*Name of Village.*	*Name of panchayat in which included with alphabetical indications for the total segment.*	*Cross reference for the other segment/segments of panchayat.*
(1)	(2)	(3)	(4)
125	Chittampatti	Valaramanickam c/e	126 for a/e 124 for b/e 127 for d/e 128 for e/e
126	Valaramanickam	Valaramanickam a/e	124 for b/e 125 for c/e 127 for d/e 128 for e/e
127	Edayanavayal	Valaramanickam d/e	126 for a/e 124 for b/e 125 for c/e 128 for e/e
128	Kuruchi	Valaramanickam e/e	126 for a/e 124 for b/e 125 for c/e 127 for d/e
129	Seppavayal	Madagam b/f	132 a/f, 131 c/f 133 for d/f, 134 a/b for e/f 135 for f/f
130 a/b	Kurungalur	Kurungalur a/b	137 for a/b for b/b
131	Thittaivayal	Madagam c/f	132 for a/f 129 for b/f 133 for d/f 134 a/b for e/f 135 for f/f
132	Madagam	Madagam a/f	129 for b/f 131 for c/f 133 for d/f 134 a/b for e/f 135 for f/f
133	Thirapudungi	Madagam d/f	132 for a/f 129 for b/f 131 for c/f 134 a/b for e/f 135 for f/f
134 a/b	Ichikottai	Madagam e/f	132 for a/f 129 for b/f 131 for c/f 133 for d/f 135 for f/f
135	Thanikkadu	Madagam f/f	132 for a/f 129 for b/f 131 for c/f 133 for d/f 134 a/b for e/f
137 a/b	Enangam	Kurungalur b/b	130 a/b for a/b
138 a/b	Thonnakudi	Thiruvakudi b/g	140 for a/g 139 for c/g 142 for d/g 143 for e/g 144 for f/g 145 for g/g
139	Maruthangudi	Thiruvakudi c/g	140 for a/g 138 a/b for b/g 142 for d/g 143 for e/g 144 for f/g 145 for g/g

L.C. Number.	*Name of Village.*	*Name of panchayat in which included with alphabetical indications for the total segment.*	*Cross refercence for the other segment/segments of Panchayat.*
(1)	(2)	(3)	(4)
140	Thiruvakudi	Thiruvakudi a/g	138 a/b for b/g 139 for c/g 142 for d/g 143 for e/g 144 for f/g 145 for g/g
142	Vellalavayal	Thiruvakudi d/g	140 for a/g 138 a/b for b/g 139 for c/g 143 for e/g 144 for f/g 145 for g/g
143	Sathirapatti	Thiruvakudi e/g	140 for a/g 138 a/b for b/g 139 for c/g 142 for d/g 145 for g/g 144 for f/g
144	Arasur	Thiruvakudi f/g	140 for a/g 138 for a/b for b/g 139 for c/g 142 for d/g 143 for e/g 145 for g/g
145	Arasur	Thiruvakudi g/g	140 for a/g 138 a/b for b/g 139 for c/g 142 for d/g 143 for e/g 144 for f/g

URBAN BLOCKWISE PRIMARY

13. THIRUMAYAM

Serial number.	Location Code number.	Name of Town/Ward/ Enumerator's Block number.	Area of Town in SQ. KM.	Occupied Residential Houses.	Number of Households.	Total Popultation including Institutional and Houseless Population.		
						P	M	F
(0)	(1)	(2)	(3)	(4)	(5)	(6)	(7)	(8)
	XXX PONNAMARAVATHI, (P.)							
1	H.N.B./E.B.No. I/379	.. ..		137	152	505	252	253
2	I/380	.. ..		85	108	454	209	245
		Total ..		222	260	959	461	498
3	II/381	.. ..		109	109	474	227	247
4	II/382	.. ..		80	92	406	208	198
		Total ..		189	201	880	435	445
5	III/383	.. .. .. Total ..		136	159	726	334	292
6	IV/384	.. ..		78	113	455	196	259
7	IV/385	.. ..		87	122	500	233	267
		Total ..		165	235	955	429	526
8	V/386	.. .. .. Total ..		113	117	455	213	242
9	VI/387	.. ..		83	98	344	156	188
10	VI/388	.. ..		90	128	525	241	284
		Total ..		173	226	869	397	472
11	VII/389	.. .. .. Total ..		107	147	605	273	332
12	VIII/390	.. ..		57	66	269	125	144
13	VIII/391	.. ..		147	175	767	372	395
		(Part) Total ..		204	241	1,036	497	539
14	IX/392	.. .. (Part) Total ..		65	112	491	232	259
15	IX/393	.. .. (Part) Total ..		94	187	829	401	428
16	X/394	.. .. .. Total ..		86	161	717	350	367
17	XI/395	.. .. .. Total ..		128	129	672	279	393
18	XII/396	.. .. .. Total ..		162	180	727	314	413
19	VIII/397	.. ..		46	72	404	230	174
20	VIII/398	.. ..		78	100	439	229	210
		(Part) Total ..		124	172	843	459	384
		Town Total	7·71	1,968	2,527	10,764	5,074	5,690

CENSUS ABSTRACT.

TALUK.

Scheduled Castes.		Scheduled Tribes.		Literate and Educated persons.		WORKERS. Total workers (i—ix).		I Cultivatores.		II Atricultural Labourers.	
M	F	M	F	M	F	M	F	M	F	M	F
(9)	(10)	(11)	(12)	(13)	(14)	(15)	(16)	(17)	(18)	(19)	(20)
1	..	..	..	195	125	121	32	14	26	..	1
..	..	..	..	143	111	103	5	1	..	7	..
1	..	..	..	338	236	224	37	15	26	7	..
1	..	..	..	178	118	118	13	5		..	..
2	1	..	..	166	123	109	5	6	..	..	..
3	1	..	..	344	241	227	19	10	..	..	..
..	..	..	..	183	149	171	47	31	21	8	18
3	10	..	..	126	96	77	21	14	2	5	9
22	17	18	17	142	110	134	10	11	..	21	3
25	27	18	17	268	206	211	31	25	2	26	12
..	..	..	..	112	94	110	5	27	..	31	..
1	1	..	..	114	112	85	6	14	..	..	..
..	..	..	..	174	137	112	14	2	..	3	..
1	1	..	..	288	249	197	20	16	..	3	..
4	2	..	..	159	124	121	6	14	..	..	..
25	32	..	..	75	51	75	7	11	..	..	..
1	..	..	..	195	141	177	22	35	5	1	2
26	32	..	..	270	192	252	29	46	5	1	2
..	..	..	..	133	67	127	2	27	..	2	..
54	66	..	..	179	74	228	1	27	..	54	..
5	5	..	..	225	130	152	9	35	6	1	..
..	38	..	..	200	198	147	25	33	..	..	1
3	9	..	..	224	167	164	25	37	15	10	..
30	1	..	..	169	80	86	76	14	..	1	..
93	66	..	..	285	196	196	16	31	2	16	2
215	247	18	17	3,208	2,323	2,527	272	373	77	159	39

URBAN BLOCKWISE PRIMARY

13. THIRUMAYAM

Serial Number.	Location Code Number.	Name of Town/Ward/ Enumerator's Block Number.	WORKERS. III Livestock, Forestry, Fishing, Hunting, Plantations, Orchards & Allied activities. M (21)	F (22)	IV Mining and Quarrying. M (23)	F (24)	(V) Manufacturing, Processing, Servicing and Repairs. (a) Household Industry. M (25)	F (26)	(b) Other than Household Industry. M (27)	F (28)
		XXX. PONNAMARAVATHI (P)—*cont.*								
1	H.N.B./E.B. No.	I/379	..	..	..	..	..	..	4	..
2		I/380	..	..	..	..	1	..	31	3
		Total	..	..	..	..	1	..	35	3
3		II/381	..	..	..	..	2	..	21	5
4		II/382	..	..	..	..	3	2	6	..
		Total	..	..	..	..	5	2	27	5
5		III/383 .. Total	..	..	..	..	5	...	22	1
6		IV/384	..	..	..	..	9	...	10	1
7		IV/385	..	2	..	..	19	3	32	..
		Total	..	2	..	..	28	3	42	1
8		V/386 .. Total	..	1	..	..	..	..	9	..
9		VI/387	..	..	..	..	1	..	10	..
10		VI/388	..	..	..	..	1	..	28	8
		Total	..	..	..	..	2	...	38	8
11		VII/389 .. Total	..	1	..	..	..	...	24	..
12		VIII/390	..	..	..	..	..	...	9	..
13		VIII/391	..	..	..	..	7	1	42	1
		(Part) Total	—	..	..	...	7	1	51	1
14		IX/392 (Part) Total	..	..	..	...	5	...	31	..
15		IX/393 (Part) Total	..	..	..	..	...	..	65	..
16		X/394 .. Total	..	..	..	...	21	...	7	...
		XI/395 .. Total	..	..	..	..	..	..	50	9
18		XII/396 .. Total	..	..	..	..	..	..	52	..
19		VIII/397	..	..	..	..	..	..	19	2
20		VIII/398	..	..	..	..	4	1	18	..
		(Part) Total	..	..	..	..	4	1	37	2
		Town Total	..	4	..	...	78	7	490	

CENSUS ABSTRACT—*cont.*

TALUK.

VI Construction.		VII Trade and Commerce.		VIII Transport, Storage & Communications.		IX Other Services.		X Non-workers.	
M	F	M	F	M	F	M	F	M	F
(29)	(30)	(31)	(32)	(33)	(34)	(35)	(36)	(37)	(38)
3	..	31	..	13	..	56	5	131	221
3	..	30	..	2	..	28	2	106	240
6	..	61	..	15	..	84	7	237	461
4	..	50	1	11	..	25	7	109	234
1	..	46	..	7	1	41	3	99	192
5	..	96	1	18	1	66	10	208	426
2	..	65	..	7	..	31	7	163	345
4	1	25	..	3	..	7	8	119	238
4	..	25	..	3	..	17	4	99	257
8	1	50	..	6	..	24	12	218	495
1	..	26	..	4	1	11	4	103	237
1	..	26	..	5	..	28	6	71	182
3	..	38	..	12	1	25	5	129	270
4	..	64	..	17	1	53	11	200	452
5	..	38	..	4	..	36	6	152	326
..	..	18	.	5	..	32	7	50	137
3	..	45	1	8	2	36	10	195	373
3	..	63	1	13	2	68	17	245	510
4	..	40	..	2	..	16	2	105	257
15	..	52	..	4	..	11	1	173	427
22	..	34	..	4	..	28	3	198	358
3	..	41	3	5	1	15	11	132	368
3	..	42	..	2	..	18	7	150	388
..	..	39	..	2	1	11	4	144	167
4	..	45	3	1	..	6	1	119	201
4	..	84	3	3	1	17	5	283	368
35	1	756	8	104	7	478	103	2,547	5,418

URBAN BLOCKWISE PRIMARY

13. THIRUMAYAM

Serial Number.	Location Code Number.	Name of Town/Ward/ Enumerator's Block No.	Area of Town in Sq. Km.	Occupied Residential Houses.	Number of Households.	Total Population including Institutional and Houseless Population.		
						P	M	F
(0)	(1)	(2)	(3)	(4)	(5)	(6)	(7)	(8)
	XXXI.	KADIAPATTI. (P).						
1	H.N.B./E.B. No. 1/399	.. Total	—	86	86	338	163	175
2	2/400	.. Total	—	59	59	197	95	102
3	3/401	.. Total	—	67	76	259	124	135
4	4/415	.. Total	—	60	61	290	136	154
5	5/402	.. Total	—	76	79	407	195	212
6	6/403	.. Total	—	85	85	363	169	194
7	7/404	.. Total	—	85	85	425	210	215
8	8/405	.. Total	—	69	101	382	186	196
9	9/406	.. Total	—	105	110	522	240	282
10	10/407	.. Total	—	84	163	352	154	198
11	11/416	.. Total	—	67	85	385	170	215
12	12/408	.. Total	—	74	82	330	160	170
		Town Total ..	10·88	917	1,072	4,250	2,002	2,248
	XXXII.	P. ALAGAPURI (P).						
1	H.N.B./E.B. No. 1/409	.. Total		102	161	668	303	365
2	2/410	.. Total		113	182	702	306	396
3	3/411	.. Total		104	174	730	349	381
4	4/412	.. Total		115	117	584	295	288
5	5/413	.. Total		129	144	597	289	308
		Town Total	4·16	563	778	3,281	1,543	1,738

CENSUS ABSTRACT—*cont.*

TALUK.

Scheduled Castes.		Scheduled Tribes.		Literate and Educated Persons.		WORKERS. Total Workers (i—ix).		I Cultivators.		II Agricultural Labourers.	
M	F	M	F	M	F	M	F	M	F	M	F
(9)	(10)	(11)	(12)	(13)	(14)	(15)	(16)	(17)	(18)	(19)	(20)
1	.	..	..	132	74	66	1	15	..	8	..
..	.	.	..	70	50	26	..	3	..	1	..
..	..	..	..	100	72	44	1	..	..	1	..
..	.	..	..	110	78	42	1	1	..	..	..
47	44	..	..	43	69	105	12	48	7	16	..
104	92	..	..	102	50	85	6	1	4	15	..
210	215	..	..	62	3	104	..	..	..	101	..
..	.	..	..	116	66	97	30	17	5	3	2
2	.	..	..	157	86	114	22	63	11	11	
3	2	..	..	120	134	56	1	7	..	2	..
1	2	..	..	136	130	64	13	6	..	5	..
..	.	..	..	84	50	80	19	7	1	39	15
368	355	..	..	1,231	862	883	109	168	28	202	20
..	..	..	..	222	182	121	7	19	..	2	..
..	..	..	..	244	238	110	25	20	4	1	..
7	7	..	..	271	181	170	38	18	3	..	..
60	63	..	..	155	114	160	21	52	4	94	66
..	..	..	..	178	58	152	48	73	1	8	21
67	70	..	..	1,070	773	713	189	182	12	105	42

URBAN BLOCKWISE PRIMARY

13. THIRUMAYAM

Serial Number.	Location Code Number.	Name of Town/Ward/ Enumerator's Block No.	WORKERS. III Livestock, Forestry Fishing Hunting, Plantations, Orchards & Allied activities. M (21)	F (22)	IV Mining and Quarrying. M (23)	F (24)	(V) Manufacturing, Processing, Servicing and Repairs (a) Household Industry. M (25)	F (26)	(b) Other than Household Industry. M (27)	F (28)
		XXXI. KADIAPATTI (P)—*cont.*								
1	H.N.B./E.B. No.	1/399 .. Total ..	..	..	..	..	4	1	12	..
2		2/400 .. Total ..	..	..	..	..	1	..	7	..
3		3/401 .. Total ..	..	..	..	..	3	..	9	..
4		4/415 .. Total ..	..	..	..	..	2	..	10	..
5		5/402 .. Total ..	4	3	..	..	4	..	15	1
6		6/403 .. Total ..	..	..	..	..	..	..	18	..
7		7/404 .. Total ..	..	..	1	..	..	..	..	..
8		8/405 .. Total ..	1	..	..	..	9	1	10	..
9		9/406 .. Total ..	1	..	..	..	..	..	10	..
10		10/407 .. Total ..	..	..	..	..	1	..	16	..
11		11/416 .. Total ..	1	..	..	..	8	2	11	1
12		12/408 .. Total ..	1	..	..	..	..	..	8	..
		Town Total ..	8	3	1	..	32	..	132	..
		XXXII. P. ALAGAPURI (P)—*concld.*								
1	H.N.B./E.B. No.	1/409 .. Total ..	..	..	..	..	..		19	1
2		2/410 .. Total ..	..	..	..	..	20	2	12	2
3		3/411 .. Total ..	6	2	..	..	22	2	23	2
4		4/412 .. Total ..	..	..	..	..	..	..	3	..
5		5/413 .. Total ..	..	..	..	..	..	..	15	1
		Town Total ..	6	2	..	..	42	4	72	6

Area figures for village and town areas are those supplied by the Assistant Director of Survey and Land Records of the District concerned town areas will not tally with the taluk figures furnished by the Director of Land Records because taluk area given by Director of Land

CENSUS ABSTRACT—*concld.*

TALUK.

WORKERS.									
VI		VII		VIII		IX		X	
Construction.		Trades and Commerce.		Transport, storage & Communications.		Other services.		Non-workers.	
M	F	M	F	M	F	M	F	M	F
(29)	(30)	(31)	(32)	(33)	(34)	(35)	(36)	(37)	(38)
2	..	3	..	2	..	20	...	27	174
..	..	3	..	2	..	9	..	69	102
2	..	13	..	2	..	14	1	80	134
..	..	11	..	4	..	8	1	94	153
..	..	6	..	1	1	11	..	90	200
2	..	3	..	26	..	20	5	84	185
..	..	..	..	..	..	2	..	106	215
1	1	23	4	13	7	20	10	89	166
3	..	5	1	2	..	19	7	126	260
..	..	20	..	4	..	6	1	98	197
..	..	12	1	..	2	21	7	106	202
8		6	1	..	1	11	1	80	151
18	1	105	7	56	11	161	33	1,119	2,159
2	..	46	..	6	1	27	5	182	358
2	..	28	1	1	..	26	16	196	371
14	..	39	..	6	1	42	28	179	343
1	..	1	..	2	..	7	1	136	267
5	2	20	7	5	6	26	5	137	260
24	2	134	8	20	8	128	55	830	1,599

(in consultation with the Tahsildars of the taluks concerned) and local Bodies respectively. The total of the area figures of the village and Records takes into account hills, forests, rivers, etc., whereas village and town area may not include the same.

APPENDIX.

STATEMENT SHOWING THE DETAILS OF WARD/H.N.B. AND DOOR NUMBERS CONSISTING THE ENUMERATOR'S BLOCK.

E.B. Number.	Number of House Numbering Ward/Block.	Door Numbers included in the E.B.
(1)	(2)	(3)
	XXX. PONNAMARAVATHI (P).	
379	1	1—4
380	1	5—10
381	2	1—7
382	2	8—13
383	3	1—10
384	4	1—10
385	4	11—13
386	5	1—12
387	6	1—2
388	6	3—12
389	7	1—9
390	8	1—4
391	8	11—13
392	9	1—3
393	9	4—7
394	10	1—7
395	11	1—12
396	12	1—11
397	13	1—5
398	13	6 and 7
	XXXI. KADIAPATTI (P).	
399	1	1—12
400	2	1—5
401	3	1—4
402	5	1—3 and 6
403	6	1—5
404	7	1—4
405	8	1—7
406		1—4
407		1—4
408	12	1—4
415	4	1—6
416	11	1—2

E.B. Number.	Number of House Numbering Ward/Block.	Door Numbers included in the E.B.
(1)	(2)	(3)
	XXXII. P. ALAGAPURI (P).	
409	1	1—111
410	2	1—131
411	3	1—139
412	4	3—133
413	5	1—159