

CENSUS OF INDIA 1981

SERIES-20

TAMIL NADU

PART XIII-A

DISTRICT CENSUS HANDBOOK

VILLAGE AND TOWN DIRECTORY

TIRUCHCHIRAPPALLI

A. P. MUTHUSWAMI
of the Indian Administrative Service
Director of Census Operations
Tamil Nadu.

1983

CONTENTS

	Page Nos.
Foreword	iii-iv
Preface	v-vii
District Map	Facing x
Important Statistics	ix-x
Analytical Note	1-19
(i) Census concepts - Rural and Urban areas, Urban Agglomeration, Census households, Scheduled Castes/Scheduled Tribes, Literates, Main workers, Marginal workers, Non-workers etc.	
(ii) Brief history of the District Census Handbook, Scope of Village and Town Directory and Primary Census Abstract	
(iii) Brief History of the District, Physical Aspects, Forestry, Minerals and Mining, Electricity and Power, Land and Land use pattern, Tenancy, Agriculture, Animal Husbandry, Fishery, Industry, Trade and Commerce, Transport, Major Social and Cultural events, Places of tourist importance.	
Brief analysis of the Village, Town Directory and Primary Census Abstract etc.	20-37

VIILLAGE AND TOWN DIRECTORY

SECTION I—VILLAGE DIRECTORY

Note explaining codes used in Village Directory	40-41
1. Turaiyur Taluk	
Taluk Map	Facing P. 44
Alphabetical list of villages	45-46
Village Directory Statement	48-57
2. Perambalur Taluk	
Taluk Map	Facing P. 60
Alphabetical list of Villages	61-62
Village Directory Statement	64-77
3. Ariyalur Taluk	
Taluk Map	Facing P. 80
Alphabetical list of villages	81-82
Village Directory Statement	84-99
4. Udayarpalayam Taluk	
Taluk Map	Facing P. 102
Alphabetical list of villages	103-104
Village Directory Statement	106-119

		Page Nos.
5.	Lalgudi Taluk -	
	Taluk Map	Facing P. 122
	Alphabetical list of villages	123-124
	Village Directory Statement	126-145
6.	Musiri Taluk	
	Taluk Map	Facing P. 148
	Alphabetical list of villages	149-150
	Village Directory Statement	152-169
7.	Karur Taluk	
	Taluk Map	Facing P. 172
	Alphabetical list of villages	173-174
	Village Directory Statement	176-193
8.	Kulittalai Taluk	
	Taluk Map	Facing P. 196
	Alphabetical list of villages	197-198
	Village Directory Statement	200-217
9.	Tiruchchirappalli Taluk	
	Taluk Map	Facing P. 220
	Alphabetical list of villages	221-222
	Village Directory Statement	224-237
10.	Manapparai Taluk	
	Taluk Map	Facing P. 240
	Alphabetical list of villages	241-242
	Village Directory Statement	244-261
Appendix-I	Taluk wise Abstract of Educational, Medical and other amenities	262-265
Appendix-II	Land utilisation data in respect of non-municipal towns	266-267
Appendix-III	Taluk wise list of villages where no amenities are available	268
Appendix-IV	List of Villages according to the proportion of Scheduled Castes and Scheduled Tribes to the total population by ranges	270-315
	SECTION II—TOWN DIRECTORY	317
Note explaining the codes used in the Town Directory		319-321
Statement I	Status and Growth History	322-327
Statement II	Physical Aspects and Location of Towns, 1979	328-331
Statement III	Municipal Finance, 1978-79	332-337
Statement IV	Civic and other amenities, 1979	338-343
Statement IV-A	Civic and other amenities in notified slums, 1979	344-351
Statement V	Medical, educational, recreational and Cultural facilities, 1979	352-359
Statement VI	Trade, Commerce, Industry and Banking, 1979	360-363
Appendix	Towns showing their out growths with population	364

Responsibility for the correctness of internal details shown on the maps rests with the Publisher.

FOREWORD

The District Census Handbook (DCH), compiled by the Census Organisation on behalf of the State Government, is one of the most valuable products of the Census. The DCH is constantly referred to by planners, administrators, academicians and researchers. It is *inter alia* used for delimitation of constituencies, formulation of local level and regional plans and as an aid to District administration. The district census handbook is the only publication which provides Primary Census Abstract (PCA) data upto village level for the rural areas and wardwise for each city or town. It also provides data on infrastructure and amenities in villages and towns, etc.

The District Census Handbook series was initiated during the 1951 Census. It contained important census tables and PCA for each village and town of the district. During 1961 Census the scope of the DCH was enlarged and it contained a descriptive account of the district, administrative statistics, census tables and a village and town directory, including PCA. The 1971 DCH series was planned in three parts. Part—A related to village and town directory, Part—B to village and town PCA and Part—C comprised analytical report, administrative statistics, district census tables and certain analytical tables based on PCA and amenity data in respect of villages. However, in some states it was confined to district census tables and in a few cases altogether given up due to delay in compilation and printing.

While designing the format of 1981 DCH series some new features along with the restructuring of the format of village and town directory have been attempted. At the same time, comparability with the 1971 data has also been kept in view. All the amenities except power supply in the village have been brought together in the village directory with the instruction that in case an amenity is not available in the referrent village the distance in broad ranges from the nearest place where the amenity is available may be given. The restructuring of the format of the village directory and incorporating more exhaustive data on infrastructure aspect particularly in relation to amenities and land-use pattern is expected to further meet the need of micro level planning for rural areas. It is expected to help not only in local area planning but regulating the provision of goods and services as well so as to minimise the regional imbalances in the process of development. A few new items of information have also been introduced to meet some of the requirements of the Revised Minimum Needs Programme. Such new items of information as adult literacy centres, primary health sub-centres, and community health workers in the village have been introduced in the village directory with this objective in mind. The new item on approach to the village is to have an idea about the villages in the district which are inaccessible. A new column, "total population and number of households" has been introduced to examine the correlation of the amenities with the population and number of households they serve. Addition of two more appendices listing the villages where no amenities are available and according to the proportion of Scheduled Caste and Scheduled Tribe population to the total population has also been made with this view in mind.

The formats of the town directory have also been modified to meet the requirements of the Minimum Needs Programme by providing information on a few new items. A new statement on civic and other amenities in slums in Class—I and Class—II towns (Statement IV—A) has been introduced with this objective in mind. It is expected that this will help the planners to chalk out programmes on provision of civic amenities for the improvement of slums. The columns on Scheduled Castes and Scheduled Tribes population in statement IV relating to civic and other amenities and adult literacy classes/centres under educational facilities in statement V are also added *inter alia* with this view. A significant addition is class of town in all the seven

statements of the town directory. The infrastructure of amenities in urban areas of the country can be best analysed by taking the class of towns into consideration. The addition of the columns on civic administration status and population in a few statements also serves this purpose.

The format of the primary census abstract for the villages and towns has been formulated in the light of changes in the economic and other questions canvassed through the individual slip of 1981 Census

In order to avoid delay in publication of 1981 DCH series it has been so designed that part—A of the volume contains village and town directory and part—B, the PCA of villages and towns including the Scheduled Castes and Scheduled Tribes PCA upto Taluk/Town level. At the beginning of the DCH a detailed analytical note supported by a number of inset tables based on PCA and non census data in relation to the infrastructure has been introduced to enhance its value. The district and taluk level maps depicting the boundaries and other important features have been inserted at appropriate places, to further enhance the value of the publication.

This publication is a joint venture of the State Government and the Census Organisation. The data have been collected and compiled in the State under the direction of Shri A P. Muthuswami, I.A.S., Director of Census Operations, Tamil Nadu on behalf of the State Government which has borne the cost of printing. The task of planning, designing and coordination of this publication was carried out by Shri N. G. Nag, Deputy Registrar General (Social Studies) of my office. Dr. B. K. Roy, Deputy Registrar General (Map) provided the technical guidance in the preparation of the maps. Data received from Census Directorates have been scrutinised in the Social Studies Division at the headquarters under the guidance of Shri M. M. Dua, Senior Research Officer. I am thankful to all who have contributed in this project.

New Delhi,
26th April, 1982.

P PADMANABHA,
Registrar General, India.

PREFACE

It has been the tradition of the Government of Tamil Nadu to publish immediately after each Census, a District Census Handbook separately for each district containing the Census statistics besides other valuable data of local importance, for the use of the State Government, district administration, research scholars and other data users. The first series of District Census Handbooks were brought out immediately after the 1951 Census, and the present publication after the 1981 census is the fourth in the series.

The Census statistics presented in this publication were collected during the census operations in February—March, 1981, as at the sun rise of the 1st March, 1981. The other statistics in this publication have been collected from various departments of the State and Central Governments.

This publication consists of the following two parts

Part—A : Village and Town Directory and

Part B : Village and Town wise Primary Census Abstract

Taking into account the increasing and varied developmental and other welfare measures undertaken by the Government, the scope and content of the data in this publication have been considerably enlarged and improved to meet the requirements of the planners and the other data users. In particular, certain inset tables based on census and other data have been included in this publication with brief analytical notes thereon

This publication contains a brief history of the district highlighting the major characteristics of the district in relation to the economic resources like forestry, minerals, etc. besides the social, cultural, religious and historical aspects The district and taluk maps in this publication give the administrative units up to village level, the rural and urban units, the location of towns and cities, communication facilities and other related details.

The facilities and amenities available in respect of education, medical, drinking water, post and telegraph, markets, communication, etc. in each village and town have been included in this publication, and an important feature is that wherever the above facilities and amenities are not available in any particular village/town, the nearest place where they are available has also been reported.

Another interesting feature in this publication is that villages with none of these amenities have been listed out separately for the pointed attention of the planners and administrators.

Certain tables present data exclusively in respect of the weaker sections of the society belonging to the Scheduled Caste and Scheduled Tribe.

The land use pattern in respect of rural and urban areas have also been reported in this publication which would meet the requirement of micro level planning for rural and urban areas.

The data in respect of urban areas, apart from the medical and other facilities available relate to the growth of towns, the avaliability of protected water supply, and what is important, the civic amenities available in the slums of the urban areas.

Part B of this volume consists of the District and Village/Town wise Primary Census Abstract followed by Primary Census Abstract of Scheduled Castes and Scheduled Tribes.

The District Primary Census Abstract gives for each territorial unit upto Taluk level in the case of rural areas and upto town level for urban areas, occupied residential houses, households, the total population, the Scheduled Caste and Scheduled Tribe Population, workers etc. thereby indicating the basic socio-economic characteristics of the population for the territorial units The village and town wise Primary Census Abstract gives similar information for villages and wards of towns. Besides, there is an appendix which furnishes at urban block level, the total population and Scheduled Castes and Scheduled Tribes population.

I am grateful to the Collectors and other district officers and Departments of the State Government who have extended their unfailing co-operation and help in collecting the voluminous and useful data other than Census, for their presentation at one place in this publication, for the ready reference of the data users.

In bringing out this publication, I have received assistance from Shri. M. Thangaraju and Shri M. Nagappan Deputy Directors of Census operations and Shri N. Sukumar Nandagopal, Investigator besides a large number of staff members of this Directorate.

In formulating the scope and content of the data in this publication and designing the formats for presentation of the data I have received valuable guidance from Shri P. Padmanabha, Registrar General India. The encouragement I have received from him at every stage of the work has contributed in a great measure to the successful publication of this District Census Handbook.

I hope the data in this volume would be found useful, and the publication well received by the administrators, academicians and other data users.

A. P. MUTHUSWAMI,
Director of Census Operations
Tamil Nadu,

Madras,
July 1983,

Acknowledgement

I have pleasure in acknowledging the able assistance given by the following officials of my office in the preparation of this volume.

Village Directory :

Shri T. S. Rajaram, Investigator

Shri C T Rajan, Investigator

Smt R. Ranibai, Statistical Assistant

Shri R. Balasubramaniam, Statistical Assistant

Smt. Manimekalai Kadirvel, Computor

Town Directory :

Shri S. Packiaraj, Investigator

Smt. A. M. Mangayarkarasi, Tabulation Officer

Shri M. A. Sridharan, Statistical Assistant

Shri V Dheenan, Statistical Assistant

Shri S. Natarajan, Computor

Smt. D. V. Lakshmi, Lower Division Clerk

Maps :

Shri Jogesh Das, Senior Geographer

Shri A. Rajamani, Senior Artist

Shri N. Chandran, Artist

Shri M. Kothandaraman, Hand Press Machine Operator

A. P. MUTHUSWAMI
Director of Census Operations

IMPORTANT STATISTICS

			TAMIL NADU	TIRUCHCHIRA-PPALLI DISTRICT
Population	**Total**	Persons	48,408,077	3,612,320
		Males	24,487,624	1,819,668
		Females	23,920,453	1,792,652
	RURAL	Persons	32,456,202	2,668,596
		Males	16,334,231	1,337,866
		Females	16,121,971	1,330,730
	URBAN	Persons	15,951,875	943,724
		Males	8,153,393	481,802
		Females	7,798,482	461,922
Decennial Population Growth Rate 1971-1981			17.50	13.16
Area in Km²			130,058	11,095
Density of Population			372	326
Sex Ratio			977	985
Literacy Rate		Persons	46.76	45.62
		Males	58.26	58.43
		Females	34.99	32 61
Percentage of Urban Population to Total Population			32.95	26.13
Percentage to Total Population				
i) Main Workers		Persons	39 31	41.19
		Males	55 85	57.65
		Females	22.36	24.47
ii) Marginal Workers		Persons	2 42	2.77
		Males	0 73	0 64
		Females	4.16	4.94
iii) Non-Workers		Persons	58.27	56 04
		Males	43 42	41 71
		Females	73.48	70.59

		TAMIL NADU	TIRUCHCHIRA-PPALLI DISTRICT
Percentage of Main Workers by categories			
i) Cultivators	Persons	29.22	38 79
	Males	31.75	42.08
	Females	22 76	30,95
ii) Agricultural Labourers	Persons	31.73	31.26
	Males	23 24	21.24
	Females	53 43	55 22
iii) Household Industry workers	Persons	4 72	3 85
	Males	4 10	3 98
	Females	6 30	3 53
Iv) Other Workers	Persons	34 33	26 10
	Males	40 91	32 70
	Females	17 51	10 30
Percentage of Scheduled Caste Population to Totol Population	Persons	18 35	18 62
	Males	18 32	18.62
	Females	18 38	18 73
Percentage of Scheduled Tribe Population to Total Population	Persons	1 07	1.34
	Males	1 08	1 32
	Females	1 07	1 35
Number of Occupied Residential Houses		9,982,996	788,516
Number of Villages	Total	16,812	980
	Inhabited	15,831	894
	Uninhabited	981	86
Number of Towns		434	29

TIRUCHCHIRAPPALLI DISTRICT



INDEX TO NUMBERS

1 Renganathapuram	6 Valganallur
2 Krishnarayapuram	7 Rajendram
3 Mahadhanapuram	8 Marudur
4 Sinthalavadi	9 Pettavoithalai
5 Kallapalai	10 Sirugamani



SALEM

SOUTH ARCOT

PERAMBALUR

ARIYALUR

UDAIYARPALAIYAM

TURAIYUR

MUSIRI

LALGUDI

KARUR

KULITTALAI

PERIYAR

MADURAI

MANAPPARAI

PUDUKKOTTAI

RAMANATHAPURAM

THANJAVUR

VELLAR RIVER

CAUVERY RIVER

KOLLIDAM RIVER

Size of Population of Cities/Towns

- 100 000 & above
- 50 000 - 99 999
- 20 000 - 49 999
- 10 000 - 19 999
- 5 000 - 9 999
- Below 5 000

Boundary, District
" Taluk
" Forest
District headquarters
Taluk headquarters
National Highway
State Highway
Important Road
Railway line with station Broad gauge
" " Metre gauge
River with stream
Villages having 5000 and above Population with name
Police station
Post and Telegraph office
Degree College, Technical Institution
Rest house, Travellers bungalow
Urban area with Population size

Based upon Survey of India map with the permission of the Surveyor General of India.

© Government of India Copyright, 1985.

P.Z.P. C.S.O., Madras-5.

ERRATA

Page No.	Particulars	Col. No.	For	Read
1	2	3	4	5
71	84 Tondappadi	20	Not clear	N—5
74	126 Gudalur	4	Not clear	2,601 (588)
76	Taluk total	3	173,829.52	174,829.52
77	Taluk total	17	78,478.39	79,478.39
93	59 A. Suthamalli	19	378.33	378.83
93	61 Arungal	20	Not clear	N—3
106	12 Ayyur	2	Ayyrur R. F.	Ayyur
115	84 Nadavalur	18	Not clear	8.00
116	94 Kilanatham	8	—(—5 10 kms.)	—(5—10 kms.)
127	12 Sirugalappur	19	Not clear	394.98
131	31 Muduvathur	18	60.00	80.00
139	81 V. Thuraiyur	20	N—2	N—6
139	87 Sembarai	15	blank	—
140	106 Bitchandarkovil	4	4,341	4,431
142	108 Thiruvasal	5	M—(2)	M(1)
154	11 Konappampatti	3	Not clear	100 66
158	33 Elurpatti	6	M—(1)	MH(1)
159	34 Murungaikalathur	16	Not clear	T 454.00
162	53 Pettiyam	5	P (3)	P(2)
169	Taluk total	18	3,437.00	3,537 00

Page No.	Particulars	Col. No.	For	Read
1	2	3	4	5
180	30 Tennilai South	4	271	2,711
183	44 Melapalayam	16	W-44	WE-44
188	82 Aravakurichi	4	6,750(1,680)	6,750(1,690)
193	Taluk total	20	T—52,C—37	T—54,C—41
217	Taluk total	20	N—3,055	N—3,054
224	1 Pettiavaytala	3	Not clear	846.72
228	40 Mullikkarumbur	6	—(5—kms.)	—(—5kms.)
231	54 Valavandankottai	12	Tiruchchirappalli (14)	Tiruchchirappalli (19)
232	67 Mattur	6	—(5—kms)	—(—5 kms.)
234	74 Mudikandan	10	(—5—kms)	—(—5 kms.)
234	75 Kulakkattai	6	—(5 kms.)	—(—5 kms.)
246	14 Kannudaiyampatti	20	N—60,M—5,C—2	N—60,M—5,C—2,T—2
246	18 Usilampatti	6	—(5 kms.)	—(—5 kms.)
258	92 Talambadi	4	1 955 (402)	1,972 (408)
261	Taluk total for col 15 is given under col. 14 Please read these figures for col. 15.			
265	3 Ariyalur	45	Not clear	79
271	84 Name of village	12	Vellakkalpatti RF	Puthanampatti
276	Heading		B Scheduled Castes	A Scheduled Castes
297	L C. 51 Arasalur to be deleted in Col. No. 2 & 3 in the range 31 +.			
319	Statement I & III	Class V	5000— 9,9999	5,000—9,999

Page No.	Particulars	Col. No.	For	Read
1	2	3	4	5
321	Recognised Shorthand, type- wiriting & other vocational Institutions.	Short- hand	S	SH
322	Sl. No. 10 IV Kulittalai (NP)	17	1,967	967
323	Sl. No. 14 V Mettupalaiyam (NP)	18	1,030	1,033
324	Sl. No. 18	2	IV Perambalur (M)	IV Perambalur (NP)
324	IV Golden Rock Railway Colony	2	IV Golden Rock Railway Colony (NP)	IV Golden Rock Railway Colony (S Rly. ADMN)
326	I Tiruchchirappalli (M)	3	XXII	XVII
332	Sl. No. 11 IV Lalgudi	8	Not clear	286
333	Sl. No. 8 III Inam Karur	16	Street lights 28	Street lights 284
333	Sl. No. 8 II Karur	17	114,824	114,924
333	Sl. No. 13 III Manapparai	11	5,562	3,562
334	Sl. No 18 IV Perambalur	3	M	NP
334	IV Golden Rock Railway Colony	3	NP	Southern Rly. ADMN
335	Sl No. 17 IV Pallapatti	13	1 268	1,288
335	Tiruchchirappalli Urban Agglomeration IV Ariyamangalam	10	2,235	2,295
335	Sl. No. 17 IV Pallapatti	17	4,821	4,828
335	II Ponmalai	10	10,651	16,651
336	27 III Turaiyur	4	3,950	3,951
337	27 III Turaiyur	11	9,611	1,659
337	27 III Turaiyur	12	1,659	–

Page No.	Particulars	Col. No.	For	Read
1	2	3	4	5
338	Sl .NO.3 III Ariyalur	4	Not clear	20,635
338	Karur Urban Agglomeration III Inam Karur	5	-do-	SC-3,321
338	Sl. No. 11 IV Lalgudi	5	-do-	SC-2,369
340	Sl. No. 80 IV Perambalur	3	M	NP
340	IV Golden Rock Railway Colony	2	NP	S. Rly. Admn.
342	Col. Nos.		3	8
342	II Ponmalai	8	—	3,904
343	IV Tiruverambur	12	—	T
343	III Tuvagudi	11	PT	WB
344	Col 2	2	Class & name of town	Class & name of town
346	Sl. No. 4 I Tiruchchirappalli Panchkidanguchakkiliar street	8	—	8
349	Sl. No. 4 Tiruchchirappalli Perumal Koil street	15	Not clear	10
351	Sl. No. 4 Tiruchchirappalli Varagarcn Anthoniyar koil st.	9	blank	5
355	Sl. No. 25 IV Abishegapuram	11	Not clear	Tiruchchirappalli (5 kms)
361	Sl. No. 8 Karur Urban Agglomeration II-Karur	13	Not clear	1
361	-do-	14	-do-	4

ANALYTICAL NOTE

(i) CENSUS CONCEPTS

Rural and Urban Areas

Census figures are generally presented separately for rural and urban areas. In the 1981 Census, the definition of an urban unit is more or less the same as in the 1961 and 1971 Censuses but for some minor variations. The urban areas of 1981 Census are :

(a) All places with a Municipality, Corporation or Cantonment Board or notified town area

(b) All other places which satisfied the following criteria

(i) A minimum population of 5,000

(ii) At least 75 percent of the male working population engaged in non-agricultural (and allied) activity

(iii) A population of atleast 400 per km² (or one thousand per square mile).

The above definition of urban area varies slightly from that of 1961 and 1971 Censuses in that the males working in activities such as fishing, logging etc. were treated as engaged in non-agricultural activity and therefore contributed to the 75 percent criterion in the 1961 and 1971 Censuses, whereas in the 1931 Census, these activities are treated as on par with cultivation and agricultural labour for the purpose of this criterion. The rest of the areas not treated as urban are classified as rural areas.

Urban Agglomeration

Urban Agglomeration is a new concept formed during 1971 Census and this replaces the concept of town group adopted in 1961 Census. An Urban Agglomeration may be explained as follows : "It must form a continuous urban spread constituting a town and its adjoining urban outgrowth or two or more physically contiguous towns together with contiguous well recognised urban outgrowth, if any, of such towns".

Census House

A Census house is a building or part of a building having a separate main entrance from the road or common courtyard or staircase etc., used or recognised as a separate unit. It may be occupied or vacant. It may be used for a residential or non-residential purpose or both.

Household

A household is a group of persons, who commonly live together and would take their meals from a common kitchen, unless the exigencies of work prevented any of them from doing so.

Scheduled Castes/Scheduled Tribes

For the enumeration of Scheduled Castes and Scheduled Tribes in Census, the names of Scheduled Castes and Scheduled Tribes as recognised in Tamil Nadu based on the Scheduled Castes and Scheduled Tribes Orders (Amendment) Act of 1976 (Central Act 108 of 1976) were followed. The enumerators were instructed to record a person as a Scheduled Caste/Scheduled Tribe provided the name given by the person was found in the list supplied to them.

Literates

In 1981 Census, a literate was defined as "a person who can both read and write with understanding in any language". A person who could merely read but cannot write, was not a literate. It was not necessary that a person considered a literate must have received any formal education or have passed any minimum educational standard.

Work

Work has been defined as participation in any economically productive activity. Such participation may be physical or mental in nature. Work involves not only actual work but also effective supervision and direction of work.

Main Workers and Marginal Workers

A worker was identified with reference to reference period preceding the census. The refe-

rence period prescribed was one year preceding the date of enumeration. Certain types of work such as agriculture, household industries like, gur making etc., were carried on, either throughout the year or only during certain seasons or part of the year, depending on local circumstances. In such cases, what we were concerned with, was the broad time span of the agricultural seasons preceding the enumeration. Workers can be full time workers or seasonal workers or marginal workers. If a person has done any work during the reference period and if he had worked for the major part of the year i.e. if he had worked for 183 days or more, he was considered to be a full time worker (main worker). If a person had done any work during the reference period and if he has not worked for the major part of the year i.e. if he had worked for less than 183 days, he was considered to be marginal worker.

The main activity of workers has been classified into four categories viz., cultivator, agricultural labourer, household industry and other work.

Cultivator

For purposes of Census, a cultivator is a person who is engaged either as an employer, single worker or family worker in cultivation of land owned, or held from Government, private persons or institutions, for payment in money, kind or share. Cultivation includes supervision and direction of cultivation.

Agricultural Labourer

A person who works in another persons land for wages in money, kind or share should be regarded as an agricultural labourer. He or she has no risk in the cultivation but merely works in another person's land for wages and has no right of lease or contract on land on which he or she works.

Household Industry

For a person who returns his/her main activity as engaged in some production, processing, servicing or repair of articles or goods, it has been ascertained whether it is a household industry.

Household Industry is defined as an industry conducted by the head of the household and/or by the members of the household at home or within the village in rural area, and within the precincts of the house in urban areas. A larger proportion of workers in a household industry should consist of members of the household including the head. The industry should not be run on the scale of a registered factory which would, or has to be registered under the Indian Factories Act.

Non-workers

All persons who have not been treated as workers i.e. persons who have not worked any time at all during the reference period of one year preceding the date of enumeration, have been considered as non-workers These cover all persons who are engaged in unpaid home duties and who do no other work or have not done any work at all during the last one year, full time students and children attending school, all dependent such as infants or children not attending school or a person permanently disabled from work because of illness or old age, persons retired from service, or rentiers, beggers, vagrants, convicts in jails or inmates of a penal, mental or charitable institution and all non-workers who may not come under any of the above categories.

(ii) HISTORY OF THE DISTRICT CENSUS HANDBOOK

After the Census of 1951, the Government of India offered to hand over to the State Government the Census tables and other data prepared during the Census and suggested that they might be published along with any other useful information relating to each district. The State Government accepted the proposal, and the first publication of the District Census Handbook was brought out at the cost of the State Government.

The District Census Handbook of 1951 was found to be very useful and it was therefore decided not only to continue the series for the 1961 Census but also to improve definitely on its content so that each District Census Handbook contained certain basic economic data for the smallest administrative unit in the district and be an useful reference book for scholars and other data users.

After the 1971 Census as well the series of District Census Handbook was continued. The publication of the 1971 Census Handbooks was in three parts, viz. part-A, part-B, part-C; part-A relating to Village and Town Directory. Part-B relating to Village and Townwise Primary Census Abstract and Part-C comprising District Census Tables, and certain administrative statistical tables.

The tradition of bringing out the Census Handbook has been continued by the State Government during the 1981 Census also. In this series some

individual features besides restructuring the formats of the village directory have been adopted bearing in mind the national requirements of data for the socio—economic programmes of the Government The comparability of data with the 1971 Census data has also been kept in view.

The present Census Handbook will be published in two parts, viz. Part-A — Village and Town Directory and Part-B — Village and Townwise Primary Census Abstract

(iii) SCOPE OF VILLAGE DIRECTORY, TOWN DIRECTORY STATEMENTS AND PRIMARY CENSUS ABSTRACT

The District Census Handbooks are the only publications which incorporate the data down to the level of a village and level of a town which are constantly referred to by the data users.

The Village Directory Statement gives the list of villages by taluk and for each village the area, number of households and population, availability of amenities and land use. The information on amenities available in the village includes educational, medical, drinking water, post and telegraph, market, rail/road or other communication facilities and power supply. Land use is shown as area under forests, irrigation, unirrigated land, culturable waste and area notlavailable for cultivation.

Appendix I gives for each taluk the number of villages having various levels and types of educational institutions, such as middle schools, adult literacy centres, etc , various types of medical institutions such as dispensaries, primary health centres, etc. and the number of such institutions, various types of drinking water sources such as, taps, tubewells, etc. post and telegraph offices, power supply, railway stations, bus stops, etc. and also the number of villages not having such amenities.

Appendix II gives for each non-municipal town (census towns) the area under forest, irrigated and unirrigated land, culturable waste and area not available for cultivation.

Appendix III gives the list of villages where no educational, medical and public health facilities etc. are available.

Appendix IV gives the list of villages with the proportion of Scheduled Castes and Scheduled Tribes population to the total population in various ranges of proportion. Part A of the Appendix gives the villages according to the proportion of Scheduled Castes population and part B according to proportion of Scheduled Tribes population: Information is presented by the ranges 0-5 percent, 6-10 percent, 11-15 percent, 16-20 percent, 21-30 percent and 31 peicent and above for Scheduled Castes and 0-5 percent, 6-15 percent, 16-25 percent, 26-35 percent, 36-50 percent and 51 percent and above for Scheduled Tribes.

The Town Directory gives important and useful information like civic and other amenities available in all the towns in the district, statutorily notified as well as non-municipal and census towns. The details relating to each of the towns have been presented in seven statements, viz. statements I to VI and IV-A In all the statements except IV-A, the towns are arranged in the alphabetical order for the district. The Town Directory does not cover strictly military areas. It may, however, cover cantonment areas but not strictly military areas or military establishments, within the cantonment areas However, basic statistics of the cantonment as a whole have been provided. In the Town Directory codes have been given for the data on amenities and civic administration for want of space. The relevant explanations for the codes adopted have been given in the beginning of the Town Directory statements.

An urban agglomeration includes two or more independent census towns. The names of the towns/urban agglomorations have been arranged in the alphabetical order.

The particulars of the individual town which constitutes one of the units of agglomeration have not been furnished separately because the particulars have been furnished, where they occur together under the name of agglomeration. The following remarks have been given against such town in brackets.

"(see the name of the main town of the agglomeration)"

By adoption of this method the reader can get an idea of the particulars of the urban agglomeration in total and also severally.

Statement—I : Status and Growth History

This statement provides some basic data based on the Primary Census Abstract. For analysing the Town Directory data at State level and All India level some new columns have been introduced in 1981. The new items are class of town area, number of households, population and growth rate for each census since 1901, density and sex ratio

at 1961, 1971 and 1981 censuses are also provided in this statement.

For size class of town the following population norms as per 1981 census have been adopted.

Population	Class
1,00,000 and above	I
50,000 — 99,999	II
20,000 — 49,999	III
10,000 — 19,999	IV
5,000 — 9,999	V
below 5,000	VI

Location Code Number of Towns

To distinguish the town from the village, the location code numbers for towns have been given in Roman numerals and these numbers have been assigned in a continuous order for the district as a whole.

Statement II: Physical Aspects and Location of Towns, 1979.

Under physical aspects, annual rainfall and temperature figures are furnished. These particulars were obtained from the Commissioner of Statistics, Madras. If the information is not available for any particular town the nearest town for which it is available is given. For col (9) the nearest city with population of one lakh and more is furnished according to 1981 census. For the other cols. figures obtained from the Municipal Commissioners and Panchayat Union Commissioners are given. The 'Zero' within brackets in cols. 10 & 11 denotes that the referent town itself is enjoying road transport facilities.

Statement III: Municipal Finance, 1978-79

The civic administration status of the town, the receipt through tax, properties and powers, Government grants, loans, advances and other sources and the expenditure on general administration, public safety, public health, public works, public institutions and other public services are given in this statement. The sources of receipt and expenditure are furnished in terms of rupees in hundreds.

Statement IV: Civic and Other Amenities, 1979

The civic and other amenities existing in the towns as in 1979 are given. The data were obtained from the Municipal Commissioners and Panchayat Union Commissioners of the concerned towns.

Col. 3 — Civic administration status

It is a new column introduced in this statement to facilitate analysis.

Col. 4 — Population

It is also a new column introduced in this statement to measure the amenities in respect of population.

Col. 5 - Scheduled Castes and Scheduled Tribes population.

It is introduced to know the size of population of the weaker sections of the community in the town.

Electrification

Electrification particulars were obtained from the Tamil Nadu Electricity Board through the Municipal Commissioners and Panchayat Union Commissioners.

(i) Domestic Connections

This refers to the number of services given to houses for domestic purposes like fans, lighting etc.

(ii) Industrial Connections

This refers to the number of services effected to L. T. Industries such as workshops, flourmills, oil mills, grinding machines, cotton ginning and engineering industries etc.

(iii) Commercial Connections

This refers to the services given to shops, business houses, public institutions like offices and schools and commercial establishments.

(iv) Road lighting points

This refers to the number of points of street lights which will be maintained by the Board and for which consumption charges will be paid to the Board by respective local bodies. For some town panchayats the number of services effected alone has been furnished under street lights and not the points.

(v) Other Connections

This refers to the number of services effected for agricultural purposes, huts, public water supply systems, cottage industries, etc.

Statement IV-A : Civic and Other Amenities in Notified Slums, 1979

This is a new statement on civic and other amenities in notified or recognised slums of class I and II towns. Generally, in cities or towns having slums, the local authority such as Municipality or Municipal Corporation or even the development authority notified the recognised slums. Such notification is linked up with the availability of funds from the State Government for slum clearence.

Name of the slum and the details of the area, population, length of the paved roads, system of sewerage, number of different types of latrines and method of disposal of night soil, etc. are given in this statement.

Statement V : Medical, Educational, Recreational and Cultural Facilities, 1979.

In this statement medical, educational, recreational and cultural facilities of the towns as in 1979 are furnished. The data for educational and medical facilities were obtained from the Municipal Commissioners and Panchayat Union Commissioners for the concerned towns, and from the Director of Secondary Education and Director of Public Health respectively.

Col. 10 - Recognised shorthand typewriting and other vocational training institutions.

The term 'recognised' refers to institutes recognised by some statutory authority like Education Department, Commerce Department, Labour Department, etc. of the Government or by Semi-Government or autonomous bodies, public sector project, etc.

Cinemas refer only to the permanent cinema theatres and do not include touring cinemas.

Col. 16 - Number of working women's hostel with number of seats.

This is a new column introduced in this statement in 1981. Considering the increasing employment of women in urban areas, the housing needs of working women has been an important problem.

Statement VI : Trade, Commerce, Industry and Banking, 1979

In this statement, trade, commerce, industry and banking facilities in the town as in 1979 are furnished. Banking particulars were obtained from the Reserve Bank of India. The information on number of agicultural and non-agricultural credit societies were collected from the Registrar of co-operative societies through the Municipal Commissioners and Panchayat Union Commissioners of the concerned towns.

Scope of Primary Census Abstract

The Primary Census Abstract, as it is called presents basic data for each village or segment of a village (in cases where such village segments form different panchayats) in the "Village wise Primary Census Abstract" and for each Ward Division of a Town in the "Urban Primary Census Abstract". The format of the Primary Census Abstract for the villages and towns in 1981 has been slightly modified as compared to the 1971 Primary Census Abstract.

The Primary Census Abstract gives such basic information as area in hectares/square kilometres occupied residential houses, number of households, total population, Scheduled Castes and Scheduled Tribes population, literates, main workers, division of main workers into cultivators, agricultural labourers, workers in household industry and other workers, marginal workers and non-workers in respect of each unit. The Urban/Village Primary Census Abstract gives this information for each village and each urban ward. With a view to ensure comparability and to enable data users to derive the figures either for a revenue village or panchayat according to their requirements, the data are presented for segments of villages also. Wherever portions of one village happen to be in two or more panchayats the segment wise data have to be used separately or added with some other segment data so as to derive panchayat data. For example, if portions of a revenue village bearing Location Code No. 10 forms part of two panchayats, the figures are given separately for each portion of the village against Location Code No. 10 a/b and 10 b b. The total figures for the entire revenue village by adding the figures given against both the segments viz. 10 a/b and 10 b/b are given in the Village Primary Census Abstract. If, instead, the panchayat figures are required, the data for the

concerned village segment or segments relating to the panchayats concerned, are to be added up to arrive at the total figures for the respective panchayat.

An appendix presented in the case of the Urban Primary Census Abstract gives 1981 population, Scheduled Castes and Scheduled Tribes population for each enumerator block of the town. This is meant for the use of administrative and election authorities in urban areas. Such data are also required by urban planners and researchers for conducting other studies in selected blocks.

Mode of Presentation

The consolidated figures for the district and each taluk are given in the beginning for Total, Rural and Urban areas followed by each Town/ Urban Agglomeration, under the caption 'District Primary Census Abstract'. Then follows the Primary Census Abstracts for Scheduled Castes/ Scheduled Tribes. An alphabetical list of revenue villages is then given along with the Census Location Code Numbers of 1981 Census followed by the Village wise Primary Census Abstract for each taluk. In the foot note given at the end of the Village wise Primary Census Abstract, the villages included in Municipalities or Census towns are indicated In an annexure, the names of villages and their constituent panchayats are given Then, follows the Urban Primary Census Abstract In an appendix to the Urban Primary Census Abstract, the population and Scheduled Caste/Scheduled Tribe figures for each Enumerator Block of a town are given. This arrangement is followed for each taluk in the district.

Maps

Apart from the District Map given as frontispiece, map for each taluk showing the Village Location Code Numbers along with their boundaries have also been included at the appropriate places. As compared with the maps presented in 1971 District Census Handbook, several improvements have been effected in the maps presented in this volume. All towns are shown in the district and taluk maps with shading screens and also spheres according to the population size of towns.

Area Figures

In the District Primary Census Abstract, the area figures are given in Square Kilometres for Total, Rural and Urban areas. In the Village wise Primary Census Abstract, the area figures for each Location Code Unit are given in hectares upto two decimals. The area figures for each town in square kilometre is also given at the end of the urban Primary Census Abstract. In the District Primary Census Abstract, the area figures of the District total represent the "Geographical Area" figures supplied by the Surveyor-General. Figures for urban areas are those supplied by the Local Bodies and revenue authorities. The urban area of a district has been arrived by adding the urban area figures of each taluk within the district. Area figures for the rural areas of District/Taluk are derived by subtracting the urban area figures from the total area of the District/Taluk. The total of the area figures of the taluks will not tally with the district figures because the taluk area figures represent the 'Land Use' area and are derived from the figures supplied by the Tamil Nadu Directorate of Survey and Land Records, while those of the district represent "Geographical Area" supplied by the Surveyor-General of India. The total of the village area given in the Village wise Primary Census Abstract may not tally with the rural area of the taluk given in the District Primary Census Abstract as the taluk area figures take into account hills, forests and rivers, etc., where as the village area may not include the same. For conversion the ratio is 100 hectares = 1 square kilometre.

It is hoped that the pattern of presentation of basic Census particulars for each district as explained above and adopted in this volume would be found convenient by data users.

TIRUCHCHIRAPPALLI DISTRICT – AN OUTLINE

Introduction

Tiruchchirappalli district is an ancient place of historical importance. The Rock Fort, raising abruptly from the plains to a height of 83 metres in the centre of the city on the southern bank of the river Cauvery is a famous land mark of Tiruchchirappalli. The district has a rich and varied cultural heritage. It is also known for its esquisite handicrafts, castings and South Indian musical instruments Its economy is essentially agrarian, its agriculture being sustained by a net-work of irrigation sources and improved methods of cultivation.

Brief History of the District

Tiruchchirappalli played a predominant role in the later history of South India. Cholas were the early rulers of this region right from the period of Sangam Age. Among the early Chola rulers, Karikala Chola (50-95 A D.) was the most powerful and sometime after him the Pandyas followed by the Pallavas held sway over this region for short periods. Chola rule was once again revived by Vijayalaya. This was the beginning of great Chola empire and with the succession of powerful rulers Tiruchchirappalli remained under Chola supremacy.

During the year 1251, Pandyas under Jaya Sundara Pandya rose to power and Tiruchchirappalli was brought under Pandya rule by putting an end to Chola supremacy over Tiruchchirappalli. Pandya rule over this region lasted a little over half a century followed by Muslim domination till 1334-35.

In the middle of the fourteenth century, the Muslims were defeated by the Vijayanagar ruler and Tiruchchirappalli was brought under Nayak rule. *Vijayaranga Chockkanatha Nayak was the last* among Nayak rulers and after his death in 1731 without heir, a power struggle followed to the throne of the Nayak kingdoms between Meenakshi, the widow of the late king and Bangaru Thirumalai, the father of his adopted son and later between Meenakshi and Chanda Saheb, the confidential adviser of the Nawab of Arcot. Ultimately, Chanda Saheb, proclaimed himself as the ruler.

In 1741, the Marathas invaded Tiruchchirappalli and took Chanda Saheb as a captive. Chanda Saheb succeeded in securing freedom in 1748 and soon got involved in the famous war for the Nawabs place in the carnatic against Anwar-ud-din, the Nawab of Arcot and his son Mohammed Ali. What followed was actually a struggle between the European powers for colonial expansion in South India with Tiruchchirappalli as the pivot which ultimately led to the triumph of the English.

When about the year 1750 A.D. Hyder Ali came to power. The history followed was a power struggle between Hyder Ali and later Tippu Sultan with the British. After the death of Tippu Sultan, the English took the Civil and Military administration of the Carnatic in 1801 Tiruchchirappalli thus came into the hands of the English and the district was formed in 1801 under Mr. Wallace, the first English Collector

Formation of Tiruchchirappalli District and Subsequent Jurisdictional Changes

The evolution of Tiruchchirappalli district in its present form may be appreciated from the following Chronological events :

Until the Puckle scheme for revision of taluk and village establishments was introduced, Tiruchchirappalli consisted of nine taluks which under the new scheme were regrouped into five. Transfer of Karur taluk from Coimbatore district during 1910 and formation of Lalgudi taluk from parts of Musiri and Tiruchchirappalli taluks raised the number of *taluks in the district to seven. Subsequently,* three new taluks (viz.) Kulattur, Alangudi and Tirumayam were addedr on by the merger of Pudukkottai with Tiruchchirappalli during 1948. The number of taluks in the district raised to ten remained unchanged till 1961,

Between 1961 and 1971, three new taluks Ariyalur, Turaiyur and Manapparai were formed from parts of Udayarpalayam, Musiri and Kulittalai taluks respectively raising the number of taluks in the district to thirteen.

During the decade 1971-81, a major change in the administrative setup of the district was effected by the formation of Pudukkottai district, in January 1974, by transferring Kulattur, Alangudi and Tirumayam taluks from Tiruchchirappalli district.

There are now ten taluks in the district. List of revenue divisions and taluks in the dirtrict is given below :

Name of the Revenue Division	Name of the Taluk
Tiruchchirappalli	Tiruchchirappalli
Musiri	Musiri
	Lalgudi
	Turaiyur
Ariyalur	Ariyalur
	Perambalur
	Udayarpalayam
Karur	Karur
	Manapparai
	Kulittalai

The district is divided into 18 Assembly constituencies of which three are reserved for Scheduled Castes There are three parliamentary constituencies of which one is reserved for Scheduled Castes.

The district comprises of six Municipalities, 31 Panchayat Unions, 45 Town Panchayats, 882 Village Panchayats and 980 villages of which 894 are inhabited and 86 are uninhabited. There are 29 urban units in the district.

Physical Features

Tiruchchirappalli with a population of 3,612,320 as per the figures of 1981 census ranks sixth in Tamil Nadu. The density of population in the district is 326 per sq. km. as against 372 in the state.

Tiruchchirappalli is the centrally located district in Tamil Nadu state and is 320 kms. from Madras. The district has an area of 11095.0 km² spread between 10' and 11.30' of the Northern latitude and 77.45° of the Eastern longitude. It is bounded by Salem and South Arcot districts on the North, Thanjavur on the East, Pudukkottai and Madurai on the South and Coimbatore and Periyar on the West.

It is a land locked district with no coastal border. The even topography of the land throughout the district renders subdivision into natural regions rather difficult. The Pachaimalai hills situated north of Perambalur and Turaiyur taluks is the most important hill in the district. The average height of the hill is 610 metres though a few of its peaks rise to about 1036 metres above the sea.

The greater part of the district consists mainly of an undulating plain bisected by the valley of Cauvery. The monotony of the plains is relieved here and there by broken and isolated masses of crystalline rocks, the prominent of which are the Thoppaisamimalai (1028 metres) and the Vellimalai (838 metres) in the south of Kulittalai taluk, Rangamalai rocks (945 metres) in the extreme scuth of Karur taluk, the Golden Rock and the great Fort.

The important rivers in the district are the Cauvery and its distributaries. Entering the district at its western extremity the Cauvery flows towards east. The head of Cauvery delta is at the upper Anicut, 16 kms. west of Tiruchchirappalli where the river bifurcates into two large branches. The northern branch known as Coleroon is mainly a flood carrier, while the southern branch retains the name Cauvery.

Amaravathi another important river in the district flows from the Anamalai and Travancore hills while Naganji and Kodavanar the tributaries of Amaravathi orginate from the hills in the adjoining district.

The Iyar, Karuvattar, Mamundiyar, Nandiyar and Noyyil are the other rivers in the district.

The predominant soil in the district is red sandy with scattered pockets of black soil. The best quality of soil is found in Perambalur taluk while the soil found the Karur Taluk is the poorest. The soil in the district is best suited for raising drycrops. In the absence of fertile soil, the prominent role Tiruchchirappalli is playing in the agricultural sector in the state is due mostly to its irrigation facilities.

Climate and rainfall

The district has a high mean temperature and a low degree of humidity. Eventhough the region is not subjected to extremes of climate, the summer months are quite hot and the difference between maximum and minimum temperatures are only moderate.

The atmosphere is dry with little moisture during the beginning months of the year. This season being cool is pleasant and enjoyable. By March the mercury acquires an uptrend which is gradual and persistent. This trend of the barameter indicate the ushering in of summer with its hot days. This period of hot sun prevails till June when South West Monsoon sets in which brings scanty rain. This monsoon period lasts till August. The heaviest rainfall occurs during October to December when the North-East Monsoon sets in. In 1979-80 little over half of annual rainfall, about 535 m.m. occurred during North-East Monsoon period.

A statement showing the Month wise rainfall in m.m. in Tiruchchirappalli district during the period 1979-80 is given below

Name of the month and Year	* Normal rain fall	Actual rain fall	Percentage departure from the Normal rainfall
June 1979	30.3	51.9	
July 1979	37.4	71.9	
August 1979	91.6	74.2	
September 1979	114.0	216.5	
Total of South west Monsoon period	**273.3**	**414.5**	**+51.7**
October 1979	183.1	138.3	
November 1979	49.7	368.8	
December 1979	62.0	28.1	
Total of North East Monsoon period	**394.8**	**535.2**	**+35.6**
January 1980	28.1	Nil	
February 1980	12.4	Nil	
Total of winter period	**40.5**	**Nil**	**— 100**
March 1980	14 1	3.0	
April 1980	42.9	30.8	
May 1980	77.0	37 6	
Total of hot weather period	**134.0**	**71.4**	**—46.7**
Tiruchchira-palli District	**842.6**	**1021.1**	**+21.2**

*Normal : Average of 50 Years rainfall ending 1950.

Land & Land use pattern

The land use breakup for the district as per 1979-80 is shown below

Land use	District		State	
	Area in '000 hectares	Percentage to total area	Area in '000 hectares	Percentage to total area
Total geographical area as per village papers	1,112	100	13,002	100
Forest	55	5.0	2,021	15.6
Barren and uncultivable land	36	3.2	603	4·6
Land put to non agricultural use	160	14.4	1,719	13.2
Cultivable waste	44	4.0	336	2.6
Permanent pastures and other grazing lands	28	2.5	157	1.2
Land under tree crops and groves	12	1.1	199	1.5
Current fallows	153	13 8	1,305	10.0
Other fallow lands	25	2.3	427	3.3
Net area sown	597	53 7	6,232	48.0

Fifty four percent of the geographical area of the district comes under cultivation as compared to forty eight percent for the state followed by area under non-agricultural uses such as Urban land and settlements which account for fourteen percent of the total area, land under fallows-current fallows, cultivable waste and other fallow lands cover twenty percent of the total area while forests occupy as little as five percent.

Minerals and Mining

The district has a fairly rich mineral deposits. The upper region contains only a moderate number of valuable minerals of which, the magnetic iron beds in the Musiri are most important. Celesite, Silliminite, Cordierite, Magnesite, Stealite, Kankar and phosphatic nodules occur at various places in the district, but with the exception of building stone none of these are of particular importance nor are they commercially exploited. A good deal of building stone is quarried in Tiruchchirappalli and Kulittalai taluks.

Following are the major minerals obtained in the district.

	Production (in tonnes)
Limestone	852,237
Gypsum	16,564
Fireclay	12,226
Quartz	4,051
Felspar	5,181

The most important mineral based industries in the district are cement and refractories both of which are produced by Dalmia cements and its sister concern Dalmia ceramics at Kallakkudi and Palanganatham in Lalgudi. Other units producing cement in the district are located at Ariyalur and Puliyur.

Electricity

There are no electricity generating stations in the district. The electric energy is obtained from the common grid of the Tamil Nadu Electricity Board.

The consumption of electricity for different purposes in the district during 1979-80 is as follows.

	Consumption in million units	
	L. T. Consumption	H T. Consumption
Domestic	9,070	—
Commercial	3,570	28,823
Public lighting	3,249	—
Industrial	8,178	148.120
Water works	1,434	—
Agricultural	121,768	—
Railways	10,845	—

In the industrial sector, the Textiles and cement industries, the Bharat Heavy Electricals Limited and the Defence production unit, closely followed

by iron and steel and chemical industries are the important bulk consumers of electricity.

The lift irrigation system operating in the district consists in tapping the underground water by means of pumpsets either operated by oil engines or by electric motors, with the extension of the electricity net work, the oil engines are being replaced by electric motors. As on 31st March 1980, 56,596 pumpsets in the district have been energised.

As on 31-3-1980, 872 villages and 4,203 hamlets have been provided with electricity. The rural electrification scheme not only includes street lighting and energising of pumpsets, but also provides power to various small scale and cottage industries in the rural sector.

Forest

The forest resources of the district are meagre as compared to the state as a whole. While 15.6 percent of the total geographical area of the state is under forests, the district has only 5.0 percent. The district forests are poor not only in area but also in quality. Most of the forests in the district are tropical dry deciduous and tropical dry thorn evergreen.

The chief forest products are firewood, casurina, bamboo, eucalyptus hybrid and to a lesser extent sandalwood and timber such as Teak, Rosewood, Pillamarudu, etc.

According to the National Forestry Resolution of 1952, the optimum area under forests is to be one third of the total geographical area. Considering the area devoted to intensive cultivation and the topography of the region the standard recommended is unattainable. Area over which forests could be extended are those presently classified as not available for cultivation, cultivable waste and long fallows. Some uncultivable areas however are unsuitable for forests. Long fallows if they are cultivated once in three years would not be available for afforestation. A good part of cultivable waste could be reclaimed.

Special steps are taken to conserve the forest areas and to ensure among other things, adequate pasture for livestock, supply of firewood for domestic consumption and raw materials for industries.

With the social forestry programme in Government lands, the forest department has enlarged its activities and interest even outside the reserve forest. Under this programme plantations were raised over 2,332 hectares at a cost of Rs. 18.68 lakhs during 1981—82.

Under the fifth five year plan, large scale development programmes have been carried out for the past ten years An area of not less than 900 hectares is taken up every year under plan and non-plan schemes for implementing forestry works.

The total annual revenue from forest for the year 1981—82 works to Rs. 12.58 lakhs. About 7,605 cubic metres of fire wood valued at Rs. 3.21 lakhs, 2,934 tonnes of eucalyptus hybrid worth Rs. 2.35 lakhs, 36 tonnes of Heart wood valued at Rs. 6 55 lakhs and 80 tonnes of bamboo valued at Rs 0 31 lakhs form the bulk of the produce.

Agriculture

The economy of the district is mainly agriculture. Farm output provides not only the food requirements of the district but a sizable portion of it exported to other parts of Tamil Nadu, provides sustenance to seventy percent of the labour force in the district and forms the basis for a vast market of consumer goods and agro-based industries.

In Tiruchchirappalli, which lacks employment oriented large scale industries, agriculture naturally plays a dominant role in the development of the economy. Expansion of the consumer goods industries such as sugar, leather and leather goods, vegetable oils, etc. for which there is good scope in the district are based on the farm produced raw materials and hence the expansion of agriculture both in terms of quality and quantity of produce has become of paramount importance.

Productivity in agriculture is influenced by a number of factors, chief among them being soil, climate, irrigation, marketing, credit facilities and agricultural practises and techniques.

The soils of the district are generally of medium fertility. The alluvial type of soil well supplied with lime potash and magnesium which is conducive to raising of crops throughout the year are found on either side of river Cauvery in Musiri, Lalgudi, Tiruchchirappalli and Kulittalai taluks.

The problems under land holdings have two aspects (viz.) the existing size of the individual production units and the actual pattern of the distribution of the plots under each unit denoted commonly by the terms sub-division and fragmen-

tation. Subdivision has a direct effect on the size of holdings and has been the cause of uneconomic units in agriculture. Both subdivision and fragmentation have hindered the application of efficient methods of cultivation.

There are 5 69 lakh operational holdings in the district as on 1979—80 of which 2 32 lakh holdings are the below 0.5 hectares, 1.24 lakh holdings are between 0.5 to 1.0 hectares and 1.09 lakh holdings are between 1.0 to 2.0 hectares. Thus more than three fourths of the cultivable area is in small parcels and this situation is not conducive for introduction of modern methods of cultivation.

The prominent role Tiruchchirappalli is now playing in the agricultural sector in the state is due mostly to its irrigation facilities. 2.16 lakh hectares or 36 percent of the net sown area in the district is under irrigation. The chief source of irrigation in the district is the rivers supplemented by a large number of rainfed tanks and numerous wells.

Most important of the river channels in the district is the Cauvery system. Other rivers which are tapped for irrigation are the Amaravathi, Noyyil, Ayyan, Naidiar, Marudaiyar, Vellar, Chinnar etc. The river channels together irrigate 0.84 lakh hectares. The Cauvery system is one of the oldest continuously operating irrigation system in India. The Mettur dam with a storage capacity of 93.5 T. M. C. across the Cauvery river regulate flow in the river.

The irrigation facilities are often found inadequate to raise crops throughout the year. Because of inadequate storage and the seasonal variations in river flow, there are serious shortages during the critical months. The release pattern from the reservoir is such that, there is no carry-over storage from one year to the next to meet the requirements for seed beds and land preparation for the first rice crop planting in June, for maturing the second paddy crop after the end of the north-east monsoon as well as for irrigating dry crops during the summer months. The long interval after the closure of Mettur during January to its opening during June is not properly utilised for agricultural production inspite of this period having plenty of sunshine and considered to be very conducive to crop growth. It is during this period, particularly that the need for supplementary ground water is greatest.

Wells which provided an unfailing supply of water remained an important source of irrigation in the district. There are 161,263 wells including tube wells in the district used exclusively for irrigation during 1979—80 These wells irrigated an area of about 96,967 hectares During the same year 56,596 electrical and 26,029 diesel pumpsets were in use for pumping water from these wells.

The other sources of irrigation in the district are tanks, springs, ponds etc. 2,382 tanks in the district irrigated an area of about 35,673 hectares.

Nearly 54 percent of the district, namely, 5.97 lakh hectares is under cultivation. Of the total cropped area 5.83 lakh hectares or 85 percent is under food crops. The principal cereal crop of this district are Paddy, Cholam, Ragi and Cumbu. Paddy is the important food crop cultivated over an extent of 1.87 lakh hectares of which 1.69 lakh hectares are irrigated. The cropping pattern adopted in the district is 28 thousand hectares under Kuruvai, 125 thousand hectares under samba, 20 thousand hectares under thaladi and 14 thousand hectares under navarai. In the area irrigated by canals where water is available for eight months in a year Kuruvai paddy is raised followed by thaladi. But where water is available for only five months, only one long duration crop-samba is raised. In Musiri and Thottiam blocks a long duration paddy is raised followed by short duration paddy. Navarai is raised utilising the spring water from the river Cauvery. In other areas a long duration paddy crop during samba season and irrigated cholam, cumbu or groundnut crop during the summer months is the common pattern of cultivation.

In the taluks of Manapparai, Lalgudi, Kulattur Musiri and Kulittalai, millets are raised in more or less equal proportion along with paddy. Samai, varagu are some of the millets cultivated in this district.

Among pulses, the major crops are redgram, blackgram, greengram, horsegram etc. Pulses are predominantly cultivated as rainfed crops.

Oil seeds are grown throughout the district as a summer crop. Among oil seeds, groudnut, gingelly, castor occupy important places. Groundnut cultivation is undertaken under irrigated as well as rainfed condition.

Sugarcane is the major commercial crop cultivated over an extent of 0.14 lakh hectares, purely as an irrigated crop.

Banana, citrus, mangoes and grapes are popular fruits cultivated in this district.

Korra, Kudiraivalli, Panivaragu etc , are cultivated on a minor scale while wheat, barley and important commercial crops like coffee, tea, cardomom, ginger, pepper, rubber etc. are not cultivated in the district.

Details of area under important crops in the district as on 1979—80 are as follows.

	Area under crops (in hectares)	Area irrigated
Paddy	187,325	169,056
Cholam	130,012	12,750
Cumbu	80,070	13,516
Ragi	4,711	3,077
Varagu	53,434	522
Pulses	36,718	1,201
Sugarcane	13,708	13,708
Gingelly	22,788	2,372
Groundnut	66,825	26,206
Cotton	5,670	2,394

The Intensive Agricultural programme popularly known as the package programme was introduced in the district in 1969 in 29 blocks. The broad objective of the programme is stepping up of food production, especially paddy and to help the farmers to generate more income by increasing the production through an integrated programme of supply of inputs. Under this programme, acreage under oil seeds, pulses, sugarcane and cotton have also registered an appreciable increase in the district.

The district has three state seed farms at Neikuppaipudur, Pudurpalayam and Inungur. The main object of the farm is production and distribution of quality seeds of paddy, millets, pulses, oil seeds and vegetables. These farms serve as Model farms in nearby farming community on farm maintenance and scientific method of cultivation.

The agricultural extention set up has been reorganised in the state following the training and visit system with financial assistance from the World Bank. This system introduced in the district with effect from 1.7.1982 aims to build a professional agricultural extension service capable of assisting the raising of farmers production and income and of providing appropriate support for agricultural development.

An efficient marketing system, which ensures reasonable prices for the agricultural produce and avoids physical destruction of stocks through elimination of long distance transport and storage is an incentive for the farmer.

The Madras agricultural produce Act of 1959 provided for better regulation of buying and selling of all agricultural produce and for the establishment and administration of markets. A crop notified under the act is served by a market committee consisting as its members, growers and traders. It is the duty of this committee to enforce the provisions of the act, like buying and selling, enforcement of correct weights and measures, regulation of commissions and brokerage, etc.

Market committees are functioning in the district at Kiranur, Lalgudi, Manapparai and Turaiyur and additional market committees at Tiruchchirappalli, Thottiam, Tattayyangarpettai, Kulittalai and Irumpoodhipettai. The commodities notified are paddy, groundnut, gingelly, cotton chillies, etc.

Animal Husbandry

Tiruchchirappalli district being an agricultural and pastoral tract animal husbandry acquires special importance.

According to the livestock census of 1977 the district had a cattle population of 868,247. The figures for sheep and goats were 674,100 and 577,167 respectively.

The activities of the department in the district are controlled by four Assistant Directors of Animal Husbandry with head quarters at Tiruchchirappalli, Musiri, Ariyalur and Karur. The following veterinary institutions in the district are engaged in rendering veterinary facilities to the livestock.

1.	Clinician centres ...	1
2.	Veterinary Hospitals ...	4
3.	Veterinary Dispensaries ...	49
4.	Clinical Labs ...	1
5.	Animal disease intelligence units ...	1
6.	Veterinary sub-centres ...	185

The key village scheme is the major Government programme to improve the quality of cattle under this scheme, one intensive cattle development project with two regional artificial insemination centres and 80 subcentres are functioning in the

district. There are four bull stations in the district to produce and supply good quality seed bulls to the villages. A Rinderpest District squad is functioning at Tiruchchirappalli to eradicate Rinderpest disease among cattle.

Poultry development has been phenominal in the district. Total number of poultry in the district was 1,265,321 as on 1977. To encourage poultry development, a poultry extention centre is functioning at Veppanthattai.

As a consequence of Animal Husbandry department's schemes like the supply of pedigree bulls, key village schemes, the setting up of artificial insemination centres, etc the livestock population in the district have improved very much.

Fisheries

Tiruchchirappalli being an inland district without coastal line, fishing has been conducted in inland waters. There are nine fishing centres in the district at Srirangam, Lalgudi, S Aduthurai, Kodalikaruppur, Thirumalapadi, Karur, Malamayanur, Vaduganagampatti and Turaiyur. Fast growing fish fingerlings of the Gangetic carps like sale, mrigal, Rohu and Gatla are stocked regularly and distributed to these fishing centres.

Fish farms have been established at Ponniar and Chinnar Dams for the production and supply of quality fingerlings. About 1 78 lakh fingerlings were produced and stocked in these fish farms during 1981—82. The volume of fish catch in these reservoirs during the same period was 348 kg.

A Fish Farmers Development Agency is functioning in the district since 16.8.1978 for the promotion of fisheries. 23 tanks with a water spread of about 16 hectares under the maintenance of this Agency contributed 3.43 lakh fingerlings and 0.49 lakh kgs. of fish during 1981—82. This agency, in addition to the production and supply of quality fingerlings, also trains fishermen in the modern methods of fishing. 22 fishermen received training during 1981—82.

Fish being a perishable commodity marketing of fish depends very much on availability of cold storage facilities. An one ton ice plant cum cold storage in Tiruchchirappalli has been setup to provide ice and chilling facilities for the fish catches in and around the city.

Each fishing centre has a fishermen co-operative society. These societies obtain long term, medium and short term loans from Government and disburse the loans to their members for the purchase of fishing implements and to discharge prior debts. These societies also take lease of fishing rights of inland waters and distribute the lease to its members. The very important welfare measure undertaken by the Government for the upliftment of fishermen has been to build free houses and construction of roads to fishing villages.

Industries

The most important factor influencing the growth of urbanisation and general economic development in a region is industrialisation. Industrialisation induces parallel growth in other non-agricultural sectors of the economy, creates and augment the opportunities for employment and income, attracts migrants especially from the rural side and boosts up the population of the centres and areas where industries are growing.

Till recently, the district was one of the backward areas in the matter of industrial development The conspicuous absence of economically exploitable mineral resources in the district has been one of the reasons for the absence of large scale industries. The establishment of heavy boiler plant, small arms project, cement and sugar industries and a few textile mills in addition to the establishment of a number of industries in the medium and small scale sectors accelerated the rate of industrialisation in the district.

The most important heavy industry in the district is the high pressure boiler plant of the Bharat Heavy Electricals Limited located at Tiruverambur. It is a Government of India undertaking in Technical collaboration with Messrs Techno Export of Czechoslovakia.

This plant engaged in the manufacture of heavy boilers required for thermal stations was started in 1965 at a cost of Rs. 24.5 crores. The initial output capacity of 750 M. W. per year has presently been increased to 2,500 M.W. The plant achieved an out turn of 11,450 M.T. of materials for the manufacture of boilers during 1981—82 valued at Rs. 28.4 crores.

The seamless steel tube plant of the Bharat Heavy Electricals Limited is an ancillary unit of the High Pressure Boiler Plant in Technical collaboration with West Germany. This plant setup at a capital outlay of Rs. 58.2 crores is designed to manufacture 40,000 tonnes of boiler seamless steel tubes per year.

The ordinance factory inagurated in July 1966 is another public sector unit in the district. This factory set up with the installed capacity for the production of 5,000 numbers of small arms has achieved the production target for the year 1981.

With fairly rich deposits of limestone and gypsum, cement industries have been established in a big way in the district. The Dalmia Cement Limited at Dalmiapuram, the Chettinad Cement Corporation at Puliyur and the Tamil Nadu Cements Corporation Limited at Ariyalur are the three cement factories functioning in the district.

The Dalmia Cement Limited set up with the licenced capacity to produce 5 25 lakh tonnes of portland cement and the Chettinad Cement Corporation with 4 00 lakh tonnes have almost achieved the production target during 1980—81.

The cement factory at Ariyalur, a unit of the TIDCO, commenced production in late 1979. This project set up at a cost of Rs. 28 89 crores manufactured 2.47 lakh tonnes of cement during 1980—81.

TANCEM is setting up an asbestos pressure pipes project at Ariyalur at an estimated cost of Rs. 700 lakhs This project expected to commence production by 1983—84 will have an annual production capacity of 36,000 tonnes.

Sugar-cane being grown as a major commercial crop, sugar industry occupies an important place in the rural economy of the district. There are three sugar mills in the district (viz) Cauvery Sugars and Chemicals Limited at Pettaivaithalai, Kothari Sugars and Chemicals Limited at Kattur and Deccan Sugar and Abkhari Co., Limited at Pugalur. These mills produced 64,785 tonnes of sugar during 1980—81.

There are 19 medium sized industries in the district manufacturing a wide range of electrical equipment and engineering products. The Corporations set up by the Tamil Nadu Government for the promotion of industries have rendered technical as well as financial assistance for starting new industries in the district. The following are some of the medium/large scale industries in the district aided by SIPCOT and TIIC.

1.	Engineering Industries ...	7
2.	Textile Mills (engaged in manufacture of Yarn) ...	3
3.	Distilleries and Chemicals ...	1
4.	Leather Tanning ...	1
5.	Flour Mills ...	1

There are 1,401 registered Small Scale Industrial units in the district as on 31.12.1980 engaged in the manufacture of a wide range of products. Major groupwise breakup figures of these units are as follows.

Major Group	No. of Units
Manufacture of Food products ...	124
Manufacture of Bevarages, Tobacco and Tobacco products ...	11
Manufacture of Cotton Textiles ...	27
Manufacture of Jute Hemp and Mesta Textiles ...	1
Manufacture of Textile products (Including Weaving Apparel Other than Foot Wear) ...	33
Manufacture of Wood and Wood products ...	54
Manufacture of Paper and Paper products ...	109
Manufacture of Leather and Leather products ...	12
Manufacture of Rubber, Plastic, Petroleum and Coal products ...	58
Manufacture of Chemicals and Chemical products (Except products of petroleum and Coal) ...	91
Manufacture of Non-mettalic mineral products ...	131
Manufacture of Basic Metal and Alloys Industries ...	27
Manufacture of Metal products and parts (Except Machinery and Transport equipments) ...	280
Manufacture of Machinery and Machine Tools and Parts (Except Electrical Machinery) ...	178
Manufacture of Electrical Machinery and apparatus (and supplies and parts) ...	25
Manufacture of Transport Equipments and parts ...	22
Manufacture of Other Industries ...	218

To meet the captive demand of the High pressure Boiler plant and to supply Boiler Components, about 320 small and medium scale industries have been started in and around the district. Annually about 50,000 M T. of Boiler components are being supplied by these industries which provide employment to over 10,000 persons.

Industrial Estates and departmental workshops have been set up by the State Government with the primary purpose of rendering service to industries and to serve as part of the infrastructure. The workshops, most of which are located in the Industrial Estates, are of different types such as general purpose engineering workshop, tool rooms, forgeshops, etc. Industrial Estates at Ariyamangalam and Tiruverambur accommodating a variety of Industrial units and the tool room shop at Tiruchchirappalli and the general purpose engineering work shop at Ariyamangalam deserve special mention.

Tiruchchirappalli holds a pride of place in cottage industries. There are variety of cottage and village industries dispersed throughout the rural areas in the district.

Mat weaving and leather tanning are the oldest industries in the district. Some of the common cottage industries found in the district are black-smithy, carpentry, beekeeping, hand pounding of rice, oil extraction and basket making.

Cutting and Polishing of synthetic gems is a growing industry in the district. The synthetic gems manufactured at Mettuppalaiyam in Coimbatore district are further processed in Tiruchchirappalli district. There are two co-operative institutions functioning for the development of this industry.

Thottiam and Uppiliapuram blocks are important centres for the manufacture of carpets, druggets and blankets. Training units for training the artisans have been established at Kotakudi, Thottiam and Venkatachalapuram at Uppiliapuram block. There is also an industrial co-operative society for blanket weaving.

Industrial co-operative societies are also functioning in the district for the development of mat weaving, leather tanning and coir industry.

The Tamil Nadu News Print and Papers Limited is setting up an integrated news print cum paper project at Pugalur in the district for the manufacture of 50,000 tonnes of printing and writing paper per annum. This project estimated to cost around Rs. 190 crores (including working capital) is a joint venture of the Government of Tamil Nadu, Indian Financial Institutions and the World Bank. This project will herald new technology in the country.

Handloom Industry

Handloom industry has been a traditional occupation of this district. The Handloom weavers constitute roughly five percent of the total working population in the district. This industry flourishes mainly in Karur, Turaiyur, Uraiyur and Tattayyangarpettai.

There are 32,185 handlooms in the district as on 31.12.1981 of which 31,851 are cotton weaving looms and the rest are silk weaving looms. The total number of weavers co-operative societies in the district is 91 with a total number of 19,263 looms. Number of looms within co-operative fold constitutes 58 percent of the total looms in the district.

The co-operative movement in the field of Handloom weaving has given a fillip to this industry. These societies form the best institutional agencies for providing necessary facilities to enable the member weavers to get continuous employment throughout the year. The apex Handloom weavers co-operative society popularly known as co-optex is providing marketing support to its affiliated primary weavers co-operative societies to the extent of about fifty percent of the production. During 1981—82, the co-optex marketed 82 lakh metres of handloom cloth produced in the district valued at Rs. 620 lakhs.

There are 13 powerloom co-operative societies in the district having 94 powerlooms. The Tamil Nadu Textiles Corporation is implementing a programme to set up a powerloom complex at Jayamkondacholapuram.

An export production project is functioning at Karur with an installed capacity of 942 looms. This project set up by the Tamil Nadu Government at a cost of Rs. 40 75 lakhs produced during 1981, 5 71 lakh metres of handloom cloth valued at Rs. 53.80 lakhs.

A programme to set up a modern dye house in the district with financial assistance from Government is under implementation.

Major items of production by the weavers of the co-operative societies consist of cotton sarees and dhothies of 80,100 and 120 counts. Bed sheets woven in Karur area popularly known as 'Karur bedsheets' are known for its dexterity and variety. The total production of handloom cloth during 1981 was 75 lakh metres valued at Rs. 561 lakhs.

Carpets, druggets and blankets which are special varieties of handloom cloth are woven in Thottiam and Uppiliapuram blocks.

Transport and Communication

Tiruchchirappalli is an important rail junction on the Southern Railway. It connects Madras, Madurai, Tuticorin, Tirunelveli, Tenkasi, Quilon, Thanjavur, Nagappattinam and Rameswaram on the metre gauge and Bangalore, Coimbatore, Cochin, Kanniyakumari and Mangalore on the broad gauge. A network of railways interconnect various centres within the district.

Tiruchchirappalli is a road junction on the Madras-Dindigul National Highway (N.H.-45). The district has a well knit road system of more than 9,200 kms. connecting various centres of importance in the region.

Details of the important highways of the district and the important urban centres they connect are given below:

Highway	Important towns
N.H. -45 Madras-Dindigul	.... Tiruchchirappalli, Srirangam, Manapparai
S.H - 6 Salem - Tiruchchirappalli	.... Thottiam, Musiri
S.H. - 8 Coimbatore - Nagappattinam	.... Kulittalai, Tiruverambur
Tiruchchirappalli - Attur	.... Manachchanellur, Turaiyur
Tiruchchirappalli - Ariyalur	.... Lalgudi, Puvalur, Kallakkudi

The Madras - Dindigul Road (N.H.—45) traversing the eastern part of the district is the main arterial north-south link to which is connected all the important radial roads of the district.

Due to the limitations and locational characteristics of the railway lines in the district, the buses play a dominant role in the transport system. Tiruchchirappalli is an important bus terminal an transit point for the State Government buses.

About 650 route buses run both by the Cholan Roadways Corporation and Private bus operators interconnect all important places in and around the district. Supplementing the route buses 690 auto-rickshaws and 130 ordinary taxis are in operation in the district.

Goods transport by lorries is better organised in the district. In 1979, therewere 2,600 goods carriage in the district for moving cargo to various places.

Tiruchchirappalli has an airport. Indian Airlines connects Tiruchchirappalli with Madras, Trivandrum and Colombo.

The district is connected by a network of Post and Telegraph Offices. Six out of 1,064 Post Offices in the district are head post office located at Tiruchchirappalli, Kulittalai, Karur, Turaiyur and Lalgudi, 322 are sub-post offices and 736 are extra departmental branch offices. There are also 183 combined Telegraph Offices to provide Telegraph facilities in the district.

Places of Historical, Archaelogical Importance and Tourist interests

Tiruchchirappalli a blend of history and tradition is one of the important pilgrim centres in Tamil Nadu. Flowing of Cauvery adds to the glory of this land of temples. The district has quite a number of famous temples noted for sculptural beauty and excellent architecture.

Rockfort

Tiruchchirappalli, the head quarters of the district is a famous city in South India and is located on the southern bank of the river Cauvery. The Rockfort in the centre of the city is a prominent land mark on the top of which is located Shri Thayumanaswamy temple. A fine flight of stone steps leads to the temple. The presiding deity is Sri Thayumanaswamy. The main shrine is on the western side of the temple and the Pillayar temple is on the east.

This temple was built by Mahendra Pallava-I between the 10th and 12th centuries. The temple is a master piece of construction built in stones,

Srirangam, another well known town of the district is located on the island formed by the river Cauvery and its tributary Coleroon Just 10 kms. from Tiruchchirappalli junction, this town has become famous due to the Vaishnavite temple dedicated to Lord Ranganathaswamy

This temple consists of five long praharams in the form of a rectangle There are 21 magnificiant towers with stone inscriptions and the ayiramkal mandapam which is a masterpiece of architecture. The temple is surrounded by seven walls and within which the town itself is located.

An important pilgrimage centre in the district, this temple attracts thousands of devotees from all over India during festive occassions when the idol is takenout in procession on the vahanas made of wood and covered with gold and silver plates. Vaikunta Ekadasi is the most important festival celebrated here.

Thiruvanaikkaval near Tiruchchirappalli is known for the Jambukeswarar temple dedicated to Lord Siva It is an ancient temple said to have been in existence from the first century B.C The temple has five long praharams.

Jambu is the name of the holy tree under which is the Eswar in the form of Lingam submerged in water. Sri Jambukeswarar and His consort Sri Agilandeswari are the presiding deities of this temple.

Pancha praharam is the most important festival celebrated in this temple. This festival celebrated in the month of Panguni attracts about 5,000 to 6,000 devotees. During this festival, the Lord in female dress and the Devi in male dress are taken out in procession.

Kumaravayalur Sri Subramaniaswamy temple in Kumaravayalur is an ancient and well known shrine built by the Chola Rulers. There are a number of stone inscriptions giving the history of the temple.

The three principal sanctums in the temple are Sri Subramaniaswamy with His two consorts Sri Valli and Sri Deivanai, Sri Adinatha (alias) Sri Agniswarar and His consort Sri Poorva Stithi Nayaki. The uthsava idol of Sri Subramania, Sri Valli and Sri Deivanai are of great beauty. Panguni Uthiram is the most important festival celebrated here when Lord Muruga is takenout in procession in the night mounted on the silver peacock vahanam.

The Brihadiswara temple at Gangaikonda Cholapuram is one of the two largest Chola temples in Tamil Nadu situated in Guruvalappar kovil in Udayarpalayam taluk. This temple constructed of stone by Rajendra Chola-I, contains many Chola, Pandya and Vijayanagar inscriptions The temple marks the last phase of the early Chola architecture and its zenith.

The Fort Gateway at Tiruchchirappalli town is one of the few surviving remains of the old fort It is a narrow arched gateway massively constructed with bastion and cells on eitherside. This fort and the gate associated with Carnatic wars in the seige of Tiruchchirappalli are called the key of the carnatic.

Karur an important town of the district is located on the bank of the river Amaravathi. The town is one of the seven sacred sthalams or sivalayams and is well known for the famous Pasupathiswami temple. The group of sculptures representing Pasupathiswara, Lingam as high as five feet bathed by the milk oozing from the udder of a cow and Ranganatha are noted for sculptural beauty.

Pugalur situated north west of Karur is acquiring importance in recent years due to the setting up of an integrated newsprint cum paper project of the Tamil Nadu Government The temple here dedicated to Lord Subramania on a small hill near Cauvery is noted for excellent sculpture. This village is famous for cultivation of plantains which is exported in large number to other places.

The Grand Anicut built across the Cauvery in the second century by Karikala Chola is an engineering marvel. It is a beautiful and calm picnic spot where tourists can relax a day. It is 24 kms. from Tiruchchirappalli on the Tiruchchirappalli-Thanjavur road.

Upper Anicut or Mukkombu is the head of the Srirangam island where the river Kollidam branches off from Cauvery. This is a beautiful picnic spot with lush green trees, meadows and parks.

Samayapuram Sri Mariamman temple at Samayapuram in Lalgudi taluk is one of the most popular shrines in Tamil Nadu. The presiding deity of the temple is known as Sri Mariamman, Sri Seethala Gowri and Sri Mahamayi. She is one of the forms of Kali. The shrine facing east covers an area of one acre.

Poojas are performed four times a day. The main annual festival commences on the last Sunday in Panguni. The car festival is observed on the first Tuesday in Chithirai and the floating festival on the following Friday.

These temples and monuments are not only places of historical and religious importance but also centres of tourist interest.

Brief Analysis of the Village and Town Directory Data

A brief analysis relating to certain population characteristics is made utilising the information collected in the Village and Town Directory. A number of tables have been designed for this purpose. The tables are generated at the district and taluk level for the rural areas and in regard to urban areas, town-wise particulars are presented.

Table

Distribution of Villages according to

Sl. No.	Name of Taluk	No. of inhabited villages	No. (with percentage) of villages having		
			Education	Medical	Drinking Water
(1)	(2)	(3)	(4)	(5)	(6)
1.	Turaiyur	69	63 (91.30)	16 (23.19)	69 (100.00)
2.	Perambalur	116	115 (99.14)	37 (31.90)	116 (100.00)
3.	Ariyalur	91	91 (100.00)	20 (21.98)	91 (100.00)
4.	Udayarpalayam	79	78 (98.73)	36 (45.57)	79 (100.00)
5.	Lalgudi	119	111 (93.28)	48 (40.34)	119 (100.00)
6.	Musiri	74	74 (100.00)	17 (22.97)	74 (100.00)
7.	Karur	97	95 (97.94)	51 (52.58)	97 (100.00)
8.	Kulittalai	77	77 (100.00)	41 (53 25)	77 (100.00)
9.	Tiruchchirappalli	82	81 (98.78)	18 (21.95)	82 (100.00)
10.	Manapparai	90	84 (93.33)	18 (20.00)	90 (100.00)
Tiruchchirappalli District		894	869 (97.20)	302 (33.78)	894 (100.00)

This table furnishes the taluk-wise distribution of inhabited villages according to the availability of different amenities. Among the total of 894 inhabited villages in the district, the amenity of drinking water alone is available to all the villages marking cent percent. Next in the order to avail the amenities is the facility of power supply which is available in 887 villages out of 894 in the district. The amenity of educa_ tion records the third place that 97.20% of the total villages avail this amenity. The amenity of medical has

1

the availability of different amenities

one or more of the following amenities				
Post & Telegraph	Market/Hat	Communications	Approach by Pucca Road	Power Supply
(7)	(8)	(9)	(10)	(11)
57	5	47	63	67
(82.61)	(7.25)	(68.12)	(91.30)	(97.10)
110	6	89	72	116
(94.83)	(5.17)	(76.72)	(62.07)	(100.00)
85	2	49	52	91
(93.41)	(2.20)	(53.85)	(57.14)	(100.00)
76	3	58	77	79
(96.20)	(3.80)	(73.42)	(97.47)	(100.00)
85	6	93	112	116
(71.43)	(5.04)	(78.15)	(94 12)	(97.48)
59	8	68	60	74
(79.73)	(10.81)	(91.89)	(81.08)	(100.00)
82	31	59	95	97
(84.54)	(31 96)	(60 82)	(97.94)	(100.00)
70	20	54	66	77
(90.91)	(25 97)	(70 13)	(85.71)	(100.00)
44	5	75	80	82
(53.66)	(6.10)	(91.46)	(97.56)	(100 00)
68	12	66	85	88
(75.56)	(13.33)	(73.33)	(94.44)	(97.77)
736	98	658	762	887
(82.33)	(10.96)	(73.60)	(85.23)	(99.22)

recorded a low percentage of 33.78 among the total of 894 villages. It may be seen particularly in Turaiyur, Musiri, Tiruchchirappalli and Manapparai taluks. Kulittalai taluk has registered the maximum of 53 25% in medical facilities in the district. The market/hat facility is too poor almost in all the taluks that it has recorded only 10.96% of the total inhabited villages of 894 in the district.

Table

Proportion of Rural Population

Sl. No.	Name of Taluk	Total population of inhabited villages in the Taluk	Proportion of Rural	
			Education	Medical
(1)	(2)	(3)	(4)	(5)
1	Turaiyur	211,645	211,439 (99.90)	74,017 (34.97)
2	Perambalur	363,806	362,911 (99.75)	157,096 (43.18)
3	Ariyalur	258,511	258,511 (100.00)	74,208 (28.71)
4	Udayarpalayam	293,352	293,090 (99.91)	166,345 (56.70)
5	Lalgudi	276,965	271,135 (97.90)	149,565 (54 00)
6	Musiri	209,154	209,154 (100.00)	71,893 (34.37)
7	Karur	307,710	307,342 (99.88)	187,572 (60.96)
8	Kulittalai	304,323	304,323 (100.00)	188,326 (61.88)
9	Tiruchchirappalli	203,986	203,474 (99.75)	77,860 (38.17)
10	Manapparai	239,144	237,061 (99.13)	79,272 (33.15)
	Tiruchchirappalli District	2,668,596	2,658,440 (99,62)	1,226,154 (45.95)

This table furnishes the proportion of rural population of inhabited villages served by different amenities. The total population of the inhabited villages in the district is 2,668,596 and all of them avail the basic amenities of drinking water, power supply and education to cent percent. 91.53% of the total population avail the post and telegraph facilities and 72.78% have the facility of communication in the

2

served by different amenities

Population served by the amenity of					
Drinking water	Post & Telegraph	Market/Hat	Communications	Approach by Pucca Road	Power Supply
(6)	(7)	(8)	(9)	(10)	(11)
211,645	204,229	19,816	164,277	197,545	211,591
(100 00)	(96.50)	(9 36)	(77.62)	(93.34)	(99.97)
363,806	356,976	34,950	307,903	260,983	363,806
(100 00)	(98 12)	(9.61)	(84.63)	(71.74)	(100.00)
258,511	247,211	10,662	149,777	155,789	258,511
(100.00)	(95.63)	(4.12)	(57.94)	(60.26)	(100.00)
293,352	289,269	28,676	236,824	286,863	293,352
(100.00)	(98.61)	(9.78)	(80.73)	(97.79)	(100.00)
276,965	226,814	25,896	234,827	265,478	275,043
(100.00)	(81.89)	(9.35)	(84.79)	(95.85)	(99.31)
209,154	182,981	38,508	195,302	182,631	209,154
(100.00)	(87.49)	(18.41)	(93.38)	(87.32)	(100.00)
307,710	278,586	126,438	175,855	303,789	307,710
(100.00)	(90.54)	(41.09)	(57.15)	(98.73)	(100.00)
304,323	294,062	110,697	250,025	272,062	304,323
(100.00)	(96.63)	(36.37)	(82.16)	(89.40)	(100.00)
203,986	142,447	28,753	199,000	200,346	203,986
(100.00)	(69.83)	(14.10)	(97.56)	(98.22)	(100.00)
239,144	219,961	54,153	28,316	238,253	238,928
(100.00)	(91.98)	(22.64)	(11.84)	(99.63)	(99.91)
2,668,596	2,442,536	478,549	1,942,105	2,363,739	2,666,404
(100.00)	(91.53)	(17.93)	(72.78)	(88.58)	(99.92)

district. Only 45.55% of the population are served with the medical amenity. Market/Hat facility is available to 17.93% of the total rural population which is the lowest of all the amenities available to the people in the district.

Table 3

Distribution of villages not having certain amenities, arranged by distance ranges from the places where these are available

Villages not having the amenity of	Number of villages where the amenity is not available and available at distance of			
	— 5 kms.	5—10 kms.	10 + kms.	Total (Cols 2—4)
(1)	(2)	(3)	(4)	(5)
1. Education	20	2	3	25
2. Medical	257	194	141	592
3. Drinking water	....	...	....	...
4. P & T	117	31	10	158
5. Market/Hat	303	252	241	796
6. Communications	168	36	32	236

This table furnishes the distribution of villages not having certain amenities, arranged by distance ranges from the places, where such facilities are available. There are 894 inhabited villages in the district of which the facility of education is not available for 25 villages in the villages itself but it is available at a distance — 5 kms. for 20 villages, at 5—10 kms. for 2 villages and 10+kms. for 3 villages. Similarly 592 villages avail the medical facility at different distances viz., 257 villages at a distance of —5 kms. 194 at 5—10 kms. and 141 villages at 10+kms. It is note-worthy that all the inhabited villages in the district avail the amenity of drinking water in their villages itself. Regarding the post and telegraph facilities the people dwelling in about 158 villages have to avail this amenity at a distance of — 5 kms. for 117 villages, at 5—10 kms. for 31 villages and 10 villages at 10+kms. The market/hat facility which is lacking in 796 villages out of the total 894 in the district is available at a distance of — 5 kms. for 303 villages at 5—10 kms. for 252 and at 10+kms. for 241 villages. More than one-fourth of the inhabited villages viz., 236 villages are availing their amenity of communication at a distance of — 5 kms. for 168 villages, at 5—10 kms. for 36 villages and at 10+kms. for 32 villages.

Table 4

Distribution of villages according to the distance from the nearest town and availability of different amenities

Distance Range from the nearest town (in kms.)	No. of inhabited villages in each range	No. (with percentage) of villages having the amenity of							
		Education	Medical	Drinking water	Post and Telegraph	Market/ Hat	Communi-cations	Approach by Pucca Road	Power Supply
(1)	(2)	(3)	(4)	(5)	(6)	(7)	(8)	(9)	(10)
0—5	110	107 (97.27)	21 (19.09)	110 (100.00)	78 (70.91)	4 (3.64)	84 (76.36)	92 (83.64)	110 (100.00)
6—15	318	311 (97.80)	115 (36.16)	318 (100.00)	260 (81.76)	39 (12.26)	243 (76.42)	278 (87.42)	316 (99.37)
16—50	466	451 (96.78)	166 (35.62)	466 (100.00)	398 (85.41)	55 (11.80)	331 (71.03)	392 (84.12)	461 (98.93)
51+	..	..	..	..	..	..	..	..	..
Unspecified	..	..	..	..	..	..	..	..	..
Total	**894**	**869 (97.20)**	**302 (33.78)**	**894 (100.00)**	**736 (82.33)**	**98 (10.96)**	**658 (73.60)**	**762 (85.23)**	**887 (99.22)**

This table furnishes the distribution of inhabited villages according to the distance from the nearest town and availability of different amenities. Among the total inhabited villages of 894 in the district, 110 villages which are situated in the distance range of 0—5 kms. from the nearest town avail the amenities of drinking water and power supply to 100.00% education to 97 27% medical to 19 09%, post and telegraph to 70 91%, communication to 76.36%, pucca road to 83.64% and market/hat to 3 64%. Similarly 318 villages which are located in the distance range of 6—15 kms from the nearest town avail the amenity of drinking water to 100.00%, education to 97 80% power supply to 99.37% pucca road facility to 87.42%, post and telegraph to 81.76% communication to 76.42%, medical to 36.16% and mark 12.26%.

Villages which are located in the distance range of 16—50 kms. from the nearest town in the district number about 466 in which the amenity of drinking water is availed by all the villages, power supply by 98 93% of villages, education by 96.78%, post and telegraph by 85.41%, pucca road by 84.12%, communication by 71.03%, medical by 35.62% and market/hat by 11.80%.

Table 5

Distribution of villages according to population range and amenities available

Population range	No. of inhabited villages in each range	Number (with percentage) of villages having the amenity of							
		Education	Medical	Drinking water	Post and Telegraph	Market/ Hat	Communi-cations	Approach by Pucca Road	Power Supply
(1)	(2)	(3)	(4)	(5)	(6)	(7)	(8)	(9)	(10)
— 499	31	16 (51.61)	1 (3.23)	31 (100.00)	3 (9.68)	3 (9.68)	10 (32.26)	20 (64.52)	26 (83.87)
500—1,999	260	250 (96.15)	44 (16.92)	260 (100.00)	164 (63.08)	7 (2.69)	167 (64.23)	216 (83.08)	258 (99.23)
2000—4,999	498	498 (100.00)	181 (36.35)	498 (100.00)	468 (93.98)	48 (9.64)	387 (77.71)	424 (85.14)	498 (100.00)
5000+	105	105 (100.00)	76 (72.38)	105 (100.00)	101 (96.19)	40 (38.10)	94 (89.52)	102 (97.14)	105 (100.00)
Total	**894**	**869 (97.20)**	**302 (33.78)**	**894 (100.00)**	**736 (82 33)**	**98 (10.96)**	**658 (73.60)**	**762 (85.23)**	**887 (99.22)**

This table shows the distribution of inhabited villages according to different population ranges and amenities available. Among the four categories of population ranges 31 villages come under the population range of—499, and among these 16 villages avail the amenity of education, one village the amenity of medical, all the 31 villages the facility of drinking water, 3 villages the post and telegraph facilities, 3 the market/hat, 10 the communication, 20 the pucca road facility and 26 villages avail the amenity of power supply. Similarly 260 villages out of the total 894 in this district come under the population range of 500-1999. 96 15% of the villages avail the amenity of education, the amenity of medical by 16.92% of villages, the drinking water by all the 260 villages, post and telegraph by 63 08%, market/hat by 2·69%, communication by 64·23%, pucca road by 83 08% and power supply by 99·23% of villages. There are 498 villages which come under the population range of 2000-4999 The amenities of education, drinking water, and power supply are availed by all the 498 villages in this range. Medical is availed by 36.35% of villages, post and telegraph by 93 98%, market/hat by 9 64%, communication by 77·71% and pucca road facilities are availed by 85·14% of these villages in this range. In the population range of 5000 + there are 105 villages. It is noteworthy that all the 105 villages in this range avail the amenities of drinking water, education and power supply to cent percent. Among other amenities, medical is availed by 72·38%, post and telegraph by 96 19%, market/hat by 38.10%, communication by 89.52% and pucca road by 97.14% of villages,

Table 6

Main Staple Food in the Majority of Villages in each Taluk

Sl. No.	Name of Taluk	Main Staple food
(1)	(2)	(3)
1.	Turaiyur	Rice & Millets
2.	Perambalur	Rice & Millets
3.	Ariyalur	Rice & Millets
4.	Udayarpalayam	Rice & Millets
5.	Lalgudi	Rice & Millets
6.	Musiri	Rice & Millets
7.	Karur	Rice & Millets
8.	Kulittalai	Rice & Millets
9.	Tiruchchirappalli	Rice
10.	Manapparai	Rice & Millets

This table furnishes the main staple food in terms of grains consumed by the majority of the population of the villages in each taluk. There are 10 taluks in the district and in all the taluks rice and millets are being used as the main staple food except Tiruchchirappalli taluk where rice alone is used as the main staple food.

Table 7

Distribution of Villages According to Land Use

Sl. No.	Name of Taluk	No. of inhabited villages	Total area	Percentage of cultivable area to total area	Percentage of irrigated area to total cultivable area
(1)	(2)	(3)	(4)	(5)	(6)
1.	Turaiyur	69	79,822.45	79.68	19.82
2.	Perambalur	116	167,140.32	56.28	13.06
3.	Ariyalur	91	98,962.71	73.09	21.77
4.	Udayarpalayam	79	89,224.02	79.68	16.53
5.	Lalgudi	119	92,846.56	68.37	34.30
6.	Musiri	74	69,872.14	77.75	33 41
7.	Karur	97	153,743.36	85.54	17.32
8.	Kulittalai	77	126,518 67	77.65	28 39
9.	Tiruchchirappalli	82	56,020.33	76.65	55.98
10.	Manapparai	90	100,311.74	70.70	22.20
	Tiruchirappalli District	**894**	**1,034,462.30**	**73.71**	**23 97**

This table gives the distribution of inhabited villages according to land use. The total area of 894 villages is 1,034,462.30 hectares of which the percentage of the cultivable area to the total area works out to 73.71. The percentage of the irrigated area to the total cultivable area works out to 23.97. Karur, Turaiyur, Udayarpalayam, Musiri and Kulittalai taluks posses the maximum cultivable area to total area in the district, viz. 85 54%, 79.68%, 77.75% and 77.65% respectively. Perambalur taluk has recorded the lowest percentage of the cultivable area in the district viz. 56.28. While Tiruchchirappalli taluk has got the highest percentage of 55.98 of irrigated area to total cultivable area, Perambalur taluk records the lowest percentage of 13,06.

Table 8

Growth, Density and Sex-ratio of Urban Population in the District in relation to the State

Census Year	Tiruchchirappalli District						Tamil Nadu					
	Total population	Urban population	% Urban population	Decadal percentage variation in urban population	Density (population per sq. km)	Sex ratio (No. of females per 1,000 males)	Total population	Urban population	% Urban population	Decadal percentage variation in urban population	Density (population per sq. km.)	Sex ratio (No. of females per 1,000 males)
(1)	(2)	(3)	(4)	(5)	(6)	(7)	(8)	(9)	(10)	(11)	(12)	(13)
1951	2,448,024	508,218	20 76	..	..	973	30,119,047	7,333,525	24.35	..	..	986
1961	2,667,640	593,171	22.24	+16.72	1,683	967	33,686,953	8,990,528	26 69	+22.59	1,722	963
1971	3,192,134	758,379	23.76	+27.85	2,196	959	41,199,168	12,464,834	30 26	+38.64	2,115	951
1981	3,612,320	943,724	26.13	+24 44	2,699	959	48,408,077	15,951,875	32.95	+27.98	2,722	956

Table 8 gives the details of growth, density and sex ratio of urban population in Tiruchchirappalli district for the decades 1951 to 1981. The percentage of urban population to total population in this district has gone up from 20.76 in 1951 to 26.13 in 1981. During this pericd the corresponding percentage of state urban population has also increased from 24 35 in 1951 to 32.95 in 1981. The density of urban population per sq. km. in Tiruchchirappalli district which was 1,683 persons in 1961 has steadily increased to 2,196 in 1971 which has gone up again to 2,699 in 1981.

Table 9

New Towns/Towns declassified in 1981 Census

Name of towns	Population 1981 Census
(1)	(2)
(a) Added :	
(i) Inam Karur	21,118
(ii) Navalpattu	4,715
(iii) Tiruverambur	15,297
(iv) Tuvagudi	24,720
(b) Declassified :	
(i) Sirugamani	8,624

Table 9 indicates the recognition of the new towns and the declassification made in the 1981 census. Sirugamani a town recognised in 1971 has been declassified in 1981 census as a rural area since it does not satisfy the urban criteria.

Table 10

Per capita receipt and expenditure in towns

Sl. No.	Class	Name and civic status of the town	Per capita								
			Receipt			Expenditure					
			Total	Receipt through taxes	Receipt from all other sources	Total expenditure	General administration	Expenditure on public health and conveniences	Public works	Expenditure on public institutions	Other aspects
		(1)	(2)	(3)	(4)	(5)	(6)	(7)	(8)	(9)	(10)
1		Abishekapuram	See Tiruchchirappalli Urban Agglomeration								
2		Alathur	See Tiruchchirappalli Urban Agglomeration								
3	III	Ariyalur (NP)	32.61	13.97	18.64	32.68	7.04	11.71	2.91	..	11.02
4		Ariyamangalam	See Tiruchchirappalli Urban Agglomeration								
5		Golden Rock Railway Colony	See Tiruchchirappalli Urban Agglomeration								
6		Inam Karur	See Karur Urban Agglomeration								
7	IV	Kallakkudi (NP)	16.26	15.63	0.63	16.26	9.83	4.02	0.89	..	1.52
8		Karur	See Karur Urban Agglomeration								
		Karur Urban Agglomeration	See Constituent Units								
	III	Inam Karur (NP)	22.81	6.31	16.50	22.34	3.60	5.30	2.53	..	10.91
	II	Karur (M)	161·41	16.71	144.70	158.10	10.46	26.70	6.06	29.26	85.62
9	IV	Kattupputtur (NP)	27.44	5.72	21.72	24.70	4 84	9.93	1.64	..	8.29
10	IV	Kulittalai (NP)	35.61	19.98	15.63	35 57	13.97	14.95	..	..	6.65
11	IV	Lalgudi (NP)	30.50	19.14	11.36	30 97	6.83	12 59	1.34	..	10.21
12	IV	Manachchanellur (NP)	27.83	11.75	16.08	25.39	6 14	11 07	1.83	0.82	5.53
13	IV	Manapparai (M)	69.53	15.53	54.00	73 49	13.07	13.48	9.20	10.03	27.71
14	V	Mettupalaiyam (NP)	9.35	2.15	7.20	10.86	3.46	5.38	..	..	2.02
15	IV	Musiri (NP)	26.70	10.39	16.31	23.91	3.66	12.41	4.72	..	3.12
16		Navalpattu	See Tiruchchirappalli Urban Agglomeration								
17	IV	Pallappatti (NP)	25.38	7.29	18.09	27.58	5.20	7.36	..	..	15.02
18	IV	Perambalur (NP)	21.08	12.14	8.94	20 70	3 48	4.81	4 33	..	8.08
19		Pirattiyur	See Tiruchchirappalli Urban Agglomeration								
20		Ponmalai	See Tiruchchirappalli Urban Agglomeration								
21	IV	Punjai Pugalur (NP)	31.79	10.83	20.96	29.68	11.27	9.36	3.05	0.48	5.52
22	V	Puvalur (NP)	17.32	6.24	11.08	17.32	..	6.04	..	..	11.28

Table 10

Per capita receipt and expenditure in towns

Sl. No.,	Class, name and civic status of the town	Per Capita								
		Receipt			Expenditure					
		Total	Receipt through taxes	Receipt from all other sources	Total expenditure	General administration	Expenditure on public health and conveniences	Public works	Expenditure on public institutions	Other aspects
	(1)	(2)	(3)	(4)	(5)	(6)	(7)	(8)	(9)	(10)
23	Srirangam	See Tiruchchirappalli Urban Agglomeration								
24 IV	Tattayyangarpettai (NP)	14 47	5 98	8 49	16.21	4 42	5.89	2.26	..	3 64
25	Tiruchchirappalli	See Tiruchchirappalli Urban Agglomeration								
	Tiruchchirappalli Urban Agglomeration	See Constituent Units								
IV	Abishekapuram (NP)	38.70	31 30	7 40	22.96	4 73	6.54	6.36	..	5.33
IV	Alathur (NP)	11.70	11 57	0.13	11.81	8.05	3.76	..	..	..
IV	Ariyamangalam (NP)	11.93	5.07	6 86	10 93	2 75	2.11	..	0.08	5.99
IV	Golden Rock Railway Colony (NP)	10 48	..	10 48	11 82	5.92	3.81	0 13	0 63	1 33
VI	Navalpattu (GP)	4 24	3.18	1.06	4 24	0.42	0.42	0 64	..	2.76
IV	Pirattiyur (NP)	13.28	5.50	7 78	11 77	2.44	3.11	0 84	..	5 38
II	Ponmalai (M)	29.74	15.73	14.01	33.56	8.69	7.10	1.60	..	16.17
II	Srirangam (M)	57.51	27.31	30 20	59.87	5.03	13.14	5.24	9.89	26.57
I	Tiruchchirappalli (M)	87.02	37 38	49.64	91.07	4.61	25.21	30.01	4.50	26.74
IV	Tiruverambur (NP)	8.75	2.08	6 67	8.43	1.72	2.70	2.37	..	1.64
III	Tuvagudi (NP)	7.62	0 73	6 89	3.33	0.80	0 88	1.25	..	0.40
VI	Ulkadai Ariyamangalam (GP)	8.33	3.33	5.00	8.33	1.39	1.11	1.67	..	4.16
26	Tiruverambur	See Tiruchchirappalli Urban Agglomeration								
27 III	Turaiyur (M)	40.74	16.75	23.99	28.81	7.03	13.52	4.95	3.31	..
28	Tuvagudi	See Tiruchchirappalli Urban Agglomeration								
29	Ulkadai Ariyamangalam	See Tiruchchirappalli Urban Agglomeration								
	ALL TOWNS	**61.96**	**22 67**	**39.29**	**63.06**	**5.86**	**16.18**	**13.44**	**5.06**	**22.52**

Table 10 furnishes the per capita receipts and expenditure in each town. On receipt side the receipt through taxes and from other sources are furnished, while on the expenditure, the total expenditure incurred on general administration on public health and conveniences, public works, public institutions and on other aspects are furnished. Out of 29 towns in Tiruchchirappalli district the expenditure is less than the receipt for 14 census towns.

Table 11

Schools per ten thousand population in towns

Sl. No., Class, name and civic status of town			No. per ten thousand population			
			Higher Secondary/ Inter/PUC/Junior College	Secondary/ Matriculation	Junior Secondary/ Middle	Primary
(1)			(2)	(3)	(4)	(5)
1.		Abishekapuram		See Tiruchchirappalli Urban Agglomeration		
2.		Alathur		See Tiruchchirappalli Urban Agglomeration		
3.	III	Ariyalur (NP)	0,97	0,97	2.42	3,88
4.		Ariyamangalam		See Tiruchchirappalli Urban Agglomeration		
5.		Golden Rock Railway Colony		See Tiruchchirappalli Urban Agglomeration		
6.		Inam Karur		See Karur Urban Agglomeration		
7.	IV	Kallakkudi (NP)	0,89	0,89	2,68	2,68
8.		Karur		See Karur Urban Agglomeration		
		Karur Urban Agglomeration	0.43	0.75	1.49	3.20
	III	Inam Karur (NP)	...	0.47	0.47	3.31
	II	Karur (M)	0.55	0.83	1.79	3.16
9.	IV	Kattupputtur (NP)	0.98	0.98	0.98	5.87
10.	IV	Kulittalai (NP)	1.01	1.01	1.52	3.04
11.	IV	Lalgudi (NP)	1.12	1.67	2.23	6.13
12.	IV	Manachchanellur (NP)	0.65	1.29	1.94	3.88
13.	III	Manapparai (M)	0.37	1.47	2.20	3 67
14.	V	Mettupalaiyam (NP)	1.28	2 56	5.12	5.12
15.	IV	Musiri (NP)	1.13	1.13	5.06	6.19
16.		Navalpattu		See Tiruchchirappalli Urban Agglomeration		
17.	IV	Pallappatti (NP)	0.57	0.57	0.57	4 00
18.	IV	Perambalur (NP)	1.07	1.07	2.14	4.28
19.		Pirattiyur		See Tiruchchirappalli Urban Agglomeration		
20.		Ponmalai		See Tiruchchirappalli Urban Agglomeration		
21.	IV	Punjai Pugalur (NP)	0.73	1.47	1.47	8.06
22.	V	Puvalur (NP)	...	1.36	2.72	8.16
23.		Srirangam		See Tiruchchirappalli Urban Agglomeration		

Table 11

Schools per ten thousand population in towns

Sl. No., Class, name and civic status of town			No. per ten thousand population			
			Higher Secondary/ Inter/PUC/Junior College	Secondary/ Matriculation	Junior Secondary/ Middle	Primary
		(1)	(2)	(3)	(4)	(5)
24.	IV	Tattayyangarpettai (NP)	0.87	1.73	1.73	3.47
25.		Tiruchchirappalli		See Tiruchchirappalli Urban Agglomeration		
		Tiruchchirappalli Urban Agglomeration	0.54	0.72	1.61	2.82
	IV	Abishekapuram (NP)	...	...	...	3.44
	IV	Alathur (NP)	...	...	...	1.17
	IV	Ariyamangalam (NP)	0.52	0.52	0.52	1.04
	IV	Golden Rock Railway Colony (NP)	0.52	0.52	1.04	2.09
	VI	Navalpattu (GP)	...	...	...	6.36
	IV	Pirattiyur (NP)	1.68	1.68	2.52	5.88
	II	Ponmalai (M)	0.18	0.71	1.79	2.50
	II	Srirangam (M)	0.31	0.78	1.40	3.58
	I	Tiruchchirappalli(M)	0.66	0 77	1.91	2.76
	IV	Tiruverambur (NP)	0.65	0.65	0.65	3.27
	III	Tuvagudi (NP)	0 40	0.81	1 21	2 43
	VI	Ulkadai Ariyamangalam (GP)	...	...	...	5.55
26.		Tiruverambur		See Tiruchchirappalli Urban Agglomeration		
27.	III	Turaiyur (M)	0.85	1.27	2.54	3.39
28.		Tuvagudi		See Tiruchchirappalli Urban Agglomeration		
29.		Ulkadai Ariyamangalam		See Tiruchchirappalli Urban Agglomeration		
		ALL TOWNS	**0.60**	**0 86**	**1.77**	**3.30**

It is seen from Table 11 that for every 10,000 urban population in Tiruchchirappalli district, the ratio of higher secondary schools is 0.60, secondary schools 0.86, middle schools 1.77 and primary schools 3 30. Of the 23 towns where higher secondary educational facilities are available 15 towns have higher ratio of higher secondary schools per 10,000 population than the district ratio.

Pirattiyur census town has higher proportion of higher secondary schools (1 68) and Mettupalaiyam census town has higher proportion of secondary (2 56) and middle schools (5 12) per 10,000 urban population. But in the case of primary schools higher proportion of 8.16 schools per 10,000 urban population is found in Puvalur town panchayat.

Table 12

No. of Beds in Medical Institutions in Towns

Sl. No., Class, name and civic status of the town	No. of beds in medical institutions per 1,000 population
(1)	(2)
1. Abishekapuram	See Tiruchchirappalli Urban Agglomeration
2. Alathur	See Tiruchchirappalli Urban Agglomeration
3. III Ariyalur (NP)	3.20
4. Ariyamangalam	See Tiruchchirappalli Urban Agglomeration
5. Golden Rock Railway Colony	See Tiruchchirappalli Urban Agglomeration
6. Inam Karur	See Karur Urban Agglomeration
7. IV Kallakkudi (NP)	0.54
8. Karur	See Karur Urban Agglomeration
Karur Urban Agglomeration	1.28
III Inam Karur (NP)	...
II Karur (M)	1.65
9. IV Kattupputtur (NP)	0.98
10. IV Kulittalai (NP)	1.21
11. IV Lalgudi (NP)	4.24
12. IV Manachchanellur (NP)	0.26
13. III Manapparai (M)	0.81
14. V Mettupalaiyam (NP)	0.77
15. IV Musiri (NP)	1.13
16. Navalpattu	See Tiruchchirappalli Urban Agglomeration
17. IV Pallappatti (NP)	1 20
18. IV Perambalur (NP)	4.12
19. Pirattiyur	See Tiruchchirappalli Urban Agglomeration
20. Ponmalai	See Tiruchchirappalli Urban Agglomeration
21. IV Punjai Pugalur (NP)	0.59
22. V Puvalur (NP)	0.27
23. Srirangam	See Tiruchchirappalli Urban Agglomeration
24. IV Tattayyangarpettai (NP)	0.17

Table 12 (Contd,)

No. of Beds in Medical Institutions in Towns

Sl. No., Class, name and civic status of the town	No. of beds in medical institutions per 1,000 population
(1)	(2)
25. Tiruchchirappalli	See Tiruchchirappalli Urban Agglomeration
Tiruchchirappalli Urban Agglomeration	1.52
IV Abishekapuram (NP)	...
IV Alathur (NP)	...
IV Ariyamangalam (NP)	...
IV Golden Rock Railway Colony(NP)	9.19
VI Navalpattu (GP)	...
IV Pirattiyur (NP)	...
II Ponmalai (M)	...
II Srirangam (M)	1.25
I Tiruchchirappalli (M)	1.85
IV Tiruverambur (NP)	...
III Tuvagudi (NP)	...
VI Ulkadai Ariyamangalam (GP)	...
26. Tiruverambur	See Tiruchchirappalli Urban Agglomeration
27. III Turaiyur (M)	1.27
28. Tuvagudi	See Tiruchchirappalli Urban Agglomeration
29. Ulkadai Ariyamangalam	See Tiruchchirappalli Urban Agglomeration
ALL TOWNS	**1.50**

Table 12 gives the number of beds in medical institutions per 1,000 of urban population in each town. The district average is 1.50 beds per 1,000 urban population. Bed facilities are available in 19 census towns of this district, the highest being 9.19 in Golden Rock Railway Colony.

Table 13

Proportion of Slums Population in Towns

Sl No , Class, name and civic status of the town* (1)	Proportion of the slums population to total population of the town (2)	Density in slums (per sq. km) (3)
1. II Karur (M)	...	...
2. II Ponmalai (M)	...	...
3. I Srirangam (M)	...	...
4 I Tiruchchirappalli (M)	16.12	78,351

* For Class I and II towns only.

Table 13 furnishes the proportion of slum population in class I and II towns. Tiruchchirappalli municipality has slums. The density of population in slum areas in Tiruchchirappalli municipal town is 78,351 persons per sq. km.

Table 14

Most important commodity manufactured, imported and exported in towns

Sl. No , Class, name and civic status of the town (1)	Most important commodity		
	Manufactured (2)	Exported (3)	Imported (4)
1. Abishekapuram	See Tiruchchirappalli Urban Agglomeration		
2. Alathur	See Tiruchchirappalli Urban Agglomeration		
3. III Ariyalur (NP)	Vermicelli	Chillies	Paddy
4. Ariyamangalam	See Tiruchchirappalli Urban Agglomeration		
5. Golden Rock Railway Colony	See Tiruchchirappalli Urban Agglomeration		
6. Inam Karur	See Karur Urban Agglomeration		
7. IV Kallakkudi (NP)	Cement Pipes	Cement Pipes	...
8. Karur	See Karur Urban Agglomeration		
Karur Urban Agglomeration	See Constituent Units		
III Inam Karur (NP)	Handloom cloth	Handloom cloth	...
II Karur (M)	Handloom bed sheets	Turmeric	Oil seeds
9. IV Kattupputtur (NP)	Matches	Banana	Sugar
10. IV Kulittalai (NP)	...	...	Paddy
11. IV Lalgudi (NP)	Stainless steel vessels	...	Stainless steel sheets
12. IV Manachchanellur (NP)	...	Rice	Paddy
13. III Manapparai (M)	...	Chillies	Rice
14. V Mettupalaiyam (NP)	...	...	...
15. IV Musiri (NP)	Khandasari sugar	...	...
16. Navalpattu	See Tiruchchirappalli Urban Agglomeration		
17. IV Pallappatti (NP)	...	...	...
18. IV Perambalur (NP)	...	...	...
19. Pirattiyur	See Tiruchchirappalli Urban Agglomeration		
20. Ponmalai	See Tiruchchirappalli Urban Agglomeration		
21. IV Punjai Pugalur (NP)	Sugar	Sugar	...
22. V Puvalur (NP)	...	...	Manure
23. Srirangam	See Tiruchchirappalli Urban Agglomeration		
24. IV Tattayyangarpettai (NP)	...	...	...

Table 14 (Contd.)

Most important commodity manufactured, imported and exportod in towns

Sl. No , Class, name and civic status of the town (1)	Most important commodity		
	Manufactured (2)	Exported (3)	Imported (4)
25. Tiruverambur	See Tiruchchirappalli Urban Agglomeration		
26. Tiruchchirappalli	See Tiruchchirappalli Urban Agglomeration		
Tiruchchirappalli Urban Agglomeration	See constituent Units		
IV Abishekapuram (NP)	...	...	...
IV Alathur (NP)	...	...	...
IV Ariyamangalam (NP)	..	..	...
IV Golden Rock Railway Colony(NP)	Railway wagons	...	...
VI Navalpattu (GP)	...	...	...
IV Pirattiyur (NP)	Dalda	Dalda	Groundnut Oil
II Ponmalai (M)	...	...	...
II Srirangam (M)	...	...	...
I Tiruchchirappalli (M)	Synthetic diamonds	Synthetic diamonds	...
IV Tiruverambur (NP)	...	...	...
III Tuvagudi (NP)	High pressure boiler	High pressure boiler	Stainless steel plates
VI Ulkadai Ariyamangalam (GP)	...	...	...
27. III Turaiyur (M)	Dhothies	Handloom cloth	Chillies
28. Tuvagudi	See Tiruchchirappalli Urban Agglomeration		
29. Ulkadai Ariyamangalam	See Tiruchchirappalli Urban Agglomeration		

Table 14 furnishes the items of most important commodities manufactured, exported and imported in all the towns of Tiruchchirappalli district.

SECTION I
VILLAGE DIRECTORY

Note explaining the codes used in the Village Directory

NA Information not available

Educational

P Primary or Elementary school

M Junior Secondary or Middle school

H Matriculation or Secondary school

PUC Higher Secondary / Intermediate / Pre-University / Junior College

C College, Any College (Graduate level and above) like Arts, Science, Commerce etc.

I Industrial school

Tr Training school

AC Adult Literac/ Class / Centre

O Other educational institutions. These include Sanskrit Pathshala, Senior basic school, Makhtab etc.

Medical

H Hospital

MCW Maternity and Child Welfare Centre

MH Maternity Home

CWC Child Welfare Centre

HC Health Centre

PHC Primary Health Centre

PHS Primary Health Sub-Centre

D Dispensary

FPC Famil/ Planning Centre

TB T. B. Clinic

NH Nursing Home

RP Registered Private Practitioner

SMP Subsidised Medical Practitioner

CHW Community Health Worker

O Others

Drinking Water

T Tap Water

W Well Water

TK Tank Water

TW Tube Well Water

HP Handpump

R River Water

F Fountain Water

C Canal

L Lake

S Spring

N Nallah

O Others

Post and Telegraph

PO Post Office

TO Telegraph Office

PTO Post and Telegraph Office

Phone Telephone connection

Communications

BS Bus

RS Railway Station

NW Navigable Waterways (including river, canal back-waters etc,)

Approach to Village

PR Pucca Road

KR Kaccha Road

NR Navigable River

NC Navigable Canal

NW Navigable Waterway (other than river or canal)

Power Supply

ED Electricity for domestic purpose

EAG Electricity for Agriculture

EO Electricity for other purposes like Industrial, Commercial, etc.

EA Electricity for all purposes listed above

Irrigated by Source

GC Government Canal

PC Private Canal

W Well (without electricity)

WE Well (with electricity)

TW Tube Well (without electricity)

TWE Tube Well (with electricity)

TK Tank

R River

L Lake

Wf Water fall

O Others

T Total

Other aspects

N Copies of the newspapers coming in the village

M Motor Cycles / Scooters available in the Village

C Cars / Jeeps available in the Village

T Tractors available in the Village

— No facility available

... Nil particulars

TURAIYUR TALUK

TURAIYUR TALUK
TIRUCHCHIRAPPALLI DISTRICT

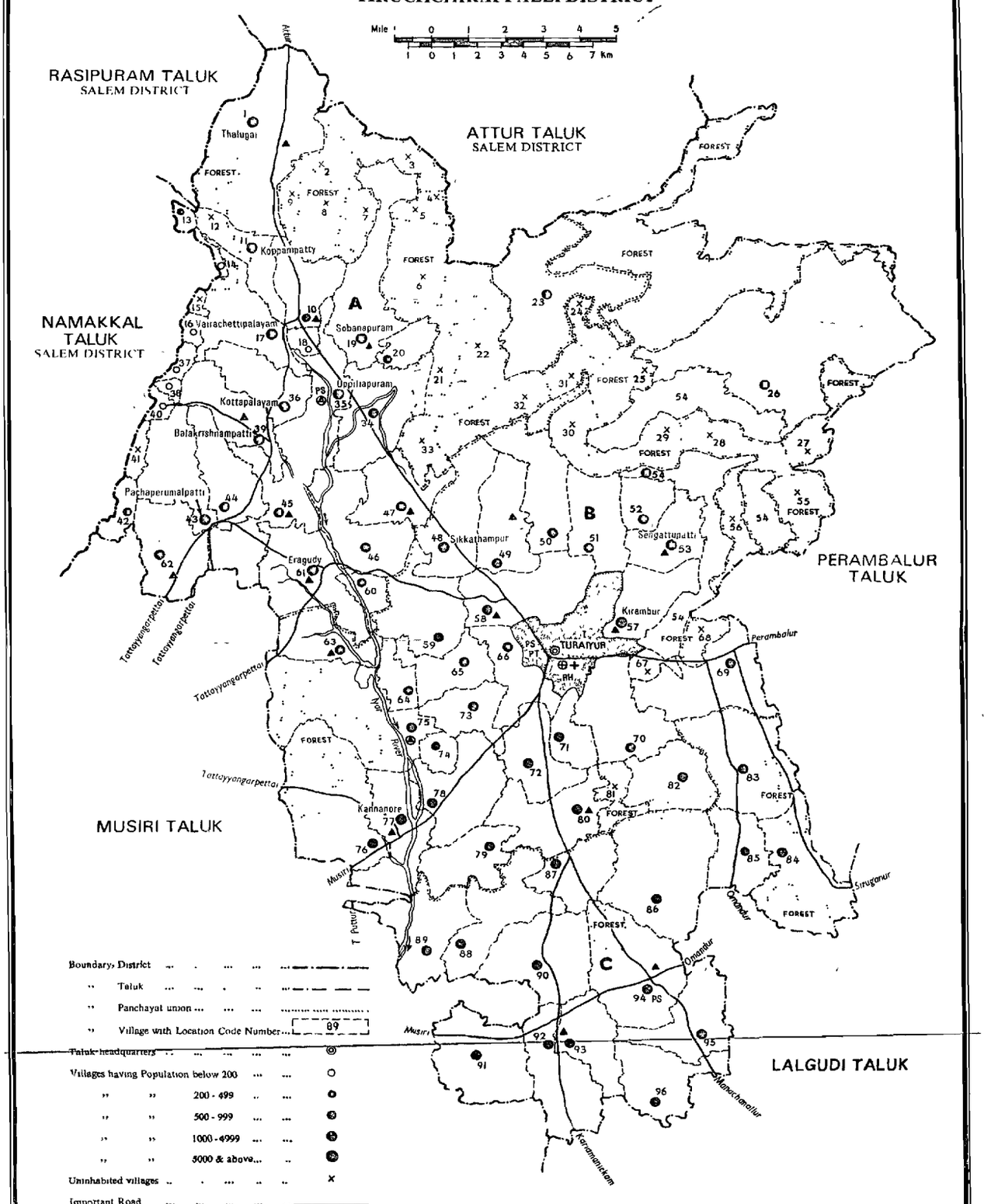

Boundary, District
" Taluk
" Panchayat union
" Village with Location Code Number
Taluk headquarters
Villages having Population below 200
" " 200 - 499
" " 500 - 999
" " 1000 - 4999
" " 5000 & above
Uninhabited villages
Important Road
River with stream
Post office, Post and Telegraph office — PO PT
Police station — PS
Hospital, Primary health centre, Dispensary, Maternity and Child welfare centre
Rest house, Travellers bungalow — RH
Urban area with Location Code Number
Forest boundary

PANCHAYAT UNIONS
A Uppiliapuram
B Turaiyur
C Musiri (Part)

Based upon Survey of India map with the permission of the Surveyor General of India.

© Government of India Copyright, 1984.

ALPHABETICAL LIST OF VILLAGES

1. Turaiyur Taluk

Sl. No.	Name of Village	L.C. No.	Sl. No.	Name of Village	L.C. No.
1	2	3	1	2	3
1	Abinimangalam	85	29	Kurichimalai R. F.	68
2	Adanur	79	30	Manmalai Extension R. F.	9
3	Alagapuri	62	31	Manmalai R. F.	27
4	Alathudayampatti	44	32	Manparai	90
5	Ammapatti	71	33	Maruvathur	51
6	Arasadiar Vettu R. F.	32	34	Melur R. F.	56
7	Badarpettai	46	35	Muruhur	58
8	Balakrishnampatti	39	36	Muthayampalayam	70
9	Chokkanathapuram	74	37	Muvanur	93
10	Eragudi	61	38	Naduvalur	82
11	Kaliammankoil Thittu R. F	31	39	Nagalapuram	69
12	Kalingamudayampatti	65	40	Nallamathi Kombai	38
13	Kallathu Kombai	37	41	Okkarai	47
14	Kamakshipuram	60	42	Osarappatti	20
15	Kanapadi Kannimar Sholai R. F.	21	43	Pachaiperumalpatti	43
16	Kannanur	77	44	Pagalavadi	80
17	Karappudayanpatti	18	45	Pagalavadi R. F.	81
18	Karattampatti	87	46	Palamalai Extension R. F.	55
19	Karuppankadu Thittu R. F.	24	47	Palamalai R. F.	28
20	Kattukulam	96	48	Paramangal	95
21	Kirambur	57	49	Pasana Kombai	16
22	Kollapatti	73	50	Pongalayi Kombai	41
23	Kombai	54	51	Ponnusangampatti	76
24	Koppamapuri	10	52	Poolambadi R. F.	33
25	Koppampatti	11	53	Puduppatti (Turaiyur)	88
26	Kottaiyur	59	54	Pulianjolai Kombai	40
27	Kottappalayam	36	55	Pulivalam	94
28	Kottathur	83	56	Puttanampatti	84

ALPHABETICAL LIST OF VILLAGES

1 Turaiyur Taluk

Sl. No.	Name of Village	L.C. No.	Sl. No.	Name of Village	L.C. No.
1	2	3	1	2	3
57	Rudraksha Kombai	42	77	Tiruttimalai	91
58	Sangampatti Kombai (I)	14	78	T. Kanapadi Enclosure R. F.	4
59	Sangampatti Kombai (II)	15	79	T. Kanapadi Enclosure R. F.	5
60	Senappanallur	64	80	T. Kanapadi Extension R. F.	3
61	Sengattupatti	53	81	T. Ranganathapuram	50
62	Sengattupatti R. F.	2	82	Turaiyur	67
63	Sengattupatti R. F.	8	83	Uppiliyapuram	35
64	Sengattur R. F.	25	84	Vadakkuveli	78
65	Sholamathi R. F.	22	85	Vairichettipalayam	17
66	Sikkathambur	48	86	Vairichettipalayam R. F.	12
67	Singalandapuram	72	87	Valaiyur R. F.	30
68	Sirunatham	49	88	Valkaradu R. F.	7
69	Sirunavalur	45	89	Vannadu	26
70	Sobanapuram	19	90	Veeramachampatti	75
71	Solaiyur R. F	29	91	Vengadathanur	52
72	Sukkalampatti Kombai	13	92	Vengaimandalam	92
73	Talugai	1	93	Venkatachalapuram	34
74	Tenparanadu	23	94	Venkatesapuram	66
75	Tinnanur	86	95	Visalakshiyammalsamudram	63
76	Tiruttalaiyur	89	96	V. Kanapadi R. F.	6

1981 CENSUS

AMENITIES AND

1. TURAIYUR

Location Code No.	Name of Village	Total area of the Village (in hectares)	Total Population and number of households	Amenities available (if not available within the village, a dash (—) may be shown in the column and next to it in brackets, the distance in broad ranges viz -5kms, 5-10kms and 10 +kms of the nearest place where the facility is available may be given)					
				Educational	Medical	Drinking water (Potable)	Post and Telegraph	Day or days of the market /hat, if any	Communications (Bus stop, Railway Station, Water way)
1	2	3	4	5	6	7	8	9	10
1	Talugai	2,592·42	7,540(2,017)	P (3),M(2), H(1)	—(10+kms)	W,T	PTO	—(10+kms)	BS
2	Sengattupatti R.F.	654·24					Uninhabited		
3	T. Kanapadi Extn. R.F.	1,911·40					Uninhabited		
4	T. Kanapadi Encl. R.F.	80·20					Uninhabited		
5	T. Kanapadi Encl. R.F.	8 29					Uninhabited		
6	V. Kanapadi R.F.	1,525·85					Uninhabited		
7	Valkaradu R.F.	258·59					Uninhabited		
8	Sengattupatti R.F.	1,696.46					Uninhabited		
9	Manmalai Extn. R.F.	3,110·57					Uninhabited		
10	Koppamapuri	325.16	995 (253)	P (2),M(2)	—(10+kms)	W	PO	—(10+kms)	BS
11	Koppampatti	761.87	6,418 (1,581)	P(2),M(2)	MCW (2), RP(1)	W	PO	—(10+kms)	—(10+kms)
12	Vairichettipalayam R.F.	754 89					Uninhabited		
13	Sukkalampatti Kombai	124.73	411(101)	P(1)	—(10+kms)	W	—(10+kms)	—(10+kms)	—(10+kms)
14	Sangampatti Kombai Bit I	71.73	16 (5)	—(10+kms)	—(10+kms)	R	—(10+kms)	—(10+kms)	—(10+kms)
15	Sangampatti Kombai Bit II	64.45					Uninhabited		
16	Pasana Kombai	132·19	80 (20)	—(10+kms)	—(10+kms)	W	—(10+kms)	—(10+kms)	—(10+kms)
17	Vairichettipalayam	1,020.40	6,174(1,481)	P(1), M(1), H (1), PUC(1)	—(10+kms)	W	PTO	Saturday	BS
18	Karappudayanpatti	138.39	9(3)	—(—5kms)	—(10+kms)	R	—(10+kms)	—(10+kms)	—(10+kms)
19	Sobanapuram	1,687.11	5,687(1,361)	P(7),M(2)	RP(1),MCW(2)	W,T,F,	PTO	—(10+kms)	—(10+kms)
20	Osarappalli	415.69	742(190)	P(1),M(1)	RP(1)	W,TK,F	—(10+kms)	—(10+kms)	—(10+kms)
21	Kanapadi Kannimar-Sholai R.F.	139.85					Uninhabited		
22	Sholamathi R.F.	1,450.38					Uninhabited		

VILLAGE DIRECTORY

LAND USE

TALUK

Approach to village	Nearest Town and distance (in kms)	Power Supply	Staple food	Land use (i e, area under different types of land use in hectares rounded upto two decimal places)					Remarks including any place of religious, historical or archaeological interest
				Forest	Irrigated by source	Unirrigated	Culturable waste (including gauchar and groves)	Area not available for cultivation	
11	12	13	14	15	16	17	18	19	20
PR	Turaiyur (17)	ED	Rice & Millets	83.70	T 207.00 W 207 00 Uninhabited Uninhabited Uninhabited Uninhabited Uninhabited Uninhabited Uninhabited Uninhabited	799.80	1,068 60	433.32	N—8,M—3,T—4
PR	Turaiyur (19)	ED	Rice & Millets	...	T 13.30 W 13.30	166.40	114.66	30.80	...
PR	Turaiyur (20)	ED	Rice & Millets	...	T 302.00 TK 302.00 Uninhabited	286.10	70.00	103.77	...
PR	Turaiyur (30)	ED	Rice & Millets	...	T 49.75 W 49 75	40.55	34.43	...	N—1
KR	Turaiyur (20)	ED	Rice & Millets	...	T 55.75 W 55.75 Uninhabited	11.65	4.33	...	...
PR	Turaiyur (22)	ED	Rice & Millets	...	T 48.80 W 48.80	10.75	55.70	6.94	...
PR	Turaiyur (20)	ED	Rice & Millets	10.50	T 175.35 W 175.35	340.10	453.95	40.50	M—6,T—1,N—7
PR	Turaiyur (20)	ED	Rice & Millets	...	T 44 80 W 44.80	51.36	27.90	14.33	N—15,M—2,T—1
PR	Turaiyur (19)	ED	Rice & Millets	25.35	T 200 40 W 200 40	570.25	548.05	343.06	N—52,M—2,T—1
PR	Turaiyur (20)	ED	Rice & Millets	13.20	T 12.95 W 12.95 Uninhabited Uninhabited	72.85	267.20	49.49	...

1981 CENSUS

AMENITIES AND

1. TURAIYUR

Location Code No	Name of Village	Total area of the Village (in hectares)	Total population and number of households	Amenities available (if not available within the village a dash (–) may be shown in the column and next to it in brackets, the distance in broad ranges viz 5—kms, 5–10kms and 10+kms of the nearest place where the facility is available may be given)					
				Educational	Medical	Drinking Water (Potable)	Post and Telegraph	Day or days of the market that, if any	Communications (Bus stop, Railway Station, Water way)
1	2	3	4	5	6	7	8	9	10
23	Tenparanadu	2,811.22	2,596 (564)	P(3),M(3)	–(10+kms)	W	–(5—10kms)	–(5—10kms)	–(5—10kms)
24	Karuppankadu Thittu R.F.	129.51				Uninhabited			
25	Sengattur R.F.	181 31				Uninhabited			
26	Vannadu	5,168.04	3,053 (660)	P(5)	–(10+kms)	W	PO	–(10+kms)	–(10+kms)
27	Manmalai R.F.	914 19				Uninhabited			
28	Palamalai R.F.	1,836.07				Uninhabited			
29	Solaiyur R F.	113.75				Uninhabited			
30	Valaiyur R F	116 55				Uninhabited			
31	Kaliamn ankoil Thittu R F.	307 19				Uninhabited			
32	Arasadiar Vettu R F.	1,434 60				Uninhabited			
33	Poolambadi R.F.	648.70				Uninhabited			
34	Venkatachalapuram	1,428.65	3,215 (865)	P(2),M(1)	–(10+kms)	W,T	PO	–(10+kms)	BS
35	Uppiliyapuram	1,228.88	8,981 (2,275)	P(7),M(2) H(1)	HC(1),MCW(1) RP(1),D(1)	W,T	PTO	–(10+kms)	BS
36	Kottappalayam	911.58	5,758 (1,336)	P(2),M(2), H(2)	RP(1),H(1)	W,T	PO	–(10+kms)	BS
37	Kallathu Kombai	148.81	47 (14)	–(10+kms)	–(10+kms)	R,W	–(10+kms)	–(10+kms)	–(10+kms)
38	Nallamathi Kombai	72.57	11 (4)	–(5–10kms)	HC(1)	R	–(5—10kms)	–(5—10kms)	–(5—10kms)
39	Balakrishnampatti	998.39	7,602 (1,687)	P(2),M(2)	–(–5kms)	T,W	PO	–(10+kms)	BS
40	Pullanjolai Kombai	120.72	43 (9)	–(—5Kms)	–(5–10kms)	R	–(5–10kms)	Tuesday	BS
41	Pongalayi Kombai	164 06				Uninhabited			
42	Rudraksha Kombai	304 59	603 (106)	P(1)	–(10+kms)	W	–(10+kms)	–(10+kms)	–(10+kms)
43	Pachaiperumalpatti	1,132 68	6,060 (1,358)	P(4),(M(3)	MCW(1) HC(1)	W,T	PO, Phone	–(10+kms)	BS
44	Alathudayampatti	958.06	4,489 (1,031)	P(2),M(2)	–(10+kms)	W	FO	–(10+kms)	BS

VILLAGE DIRECTORY

LAND USE

TALUK

Approach to village	Nearest Town and distance (in kms)	Power Supply	Staple food	Land use (i.e., area under different types of land use in hectares rounded upto two decimal places)					Remarks including any place of religious, historical or archaeological interest
				Forest	Irrigated by source	Unirrigated	Culturable waste (including gauchar and groves)	Area not available for cultivation	
11	12	13	14	15	16	17	18	19	20
KR	Turaiyur (33)	ED	Rice & Millets	5.90	T 3.05 W 3.05 Uninhabited Uninhabited	1,964 15	...	837.52	N—2
KR	Turaiyur (30)	ED	Rice & Millets	...	T 1,486.25 W 1,486.25 Uninhabited Uninhabited Uninhabited Uninhabited Uninhabited Uninhabited Uninhabited	1,389.65	2,292.14	...	N—3
PR	Turaiyur (15)	ED	Rice & Millets	...	T 508.40 W 508 40	207 80	416 35	296 10	N—8,T—2
PR	Turaiyur (16)	ED	Rice & Millets	..	T 228 55 W 228 55	801 20	..	199 13	N—7,M—2,T—4
PR	Turaiyur (17)	ED	Rice & Millets	. .	T 390 65 W 390 65	245 75	217 35	57 83	N—3
PR	Turaiyur (18)	ED	Rice & Millets	...	T 58.95 W 58 95	...	89 86	...	...
PR	Turaiyur (18)	.	Rice & Millets	..	T 63 57 W 63 57	...	9 00	...	...
PR	Turaiyur (18)	ED	Rice & Millets	...	T 728 50 W 728 50	21.85	248 04	...	N—4,M—5,T—4
PR	Turaiyur (27)	...	Rice & Millets	2 65	T 88.20 W 88 20 Uninhabited	8 90	7 85	13 12	...
PR	Turaiyur (20)	ED	Rice & Millets	.	. .	146 45	117.20	40 94	N—4
PR	Turaiyur (18)	ED	Rice & Millets	..	T 181 85 W 181 85	411 65	473 15	66 03	...
	Turaiyur (17)	ED	Rice & Millets	...	T 150 55 W 150,55	161 90	525.81	119 80	N—6

1981 CENSUS
AMENITIES AND
1. TURAIYUR

Location Code No.	Name of Village	Total area of the Village (in hectares)	Total population and number of households	Amenities available (if not available within the village, a dash(—) may be shown in the column and next to it in brackets, the distance in broad ranges viz. 5—kms; 5—10kms, and 10+kms of the nearest place where the facility is available may be given)					
				Educational	Medical	Drinking water (Potable)	Post and Telegraph	Day or days of the market /hat, if any	Communications (Bus Stop, Railway Station, Water way)
1	2	3	4	5	6	7	8	9	10
45	Sirunavalur	1,273.38	4,022 (988)	P(4),M(1), H(1)	—(10+kms)	W	PO	—(10+kms)	BS
46	Badarpettai	1,288.56	2,761 (726)	P(3),M(2)	—(5—10kms)	W	PO	—(5—10kms)	—(5—10kms)
47	Okkarai	882 64	3,684 (883)	P(3),M(3)	—(10+kms)	W,T	PO	—(10+kms)	BS
48	Sikkathambur	1,480.17	5,753 (1,447)	P(3),M(1) H(1)	—(5—10kms)	W,TK	PTO	—(5—10kms)	BS
49	Sirunatham	958.96	2,773 (694)	P(3),M(1), H(1)	—(5—10kms)	W,T	PO	—(5—10kms)	BS
50	T. Ranganathapuram	1,240.62	4,057 (1,059)	P(2),M(1)	—(10+kms)	W	PO	—(10+kms)	BS
51	Maruvathur	1,258 42	4,696 (1,141)	P(3)	—(5—10kms)	W,T	PO	—(5—10kms)	BS
52	Vengadathanur	426 43	1,735 (425)	P(2)	—(10+kms)	W,TK	PO	—(10+kms)	BS
53	Sengattupatti	817.72	5,127 (1,355)	P(2),M(1) H(1)	MCW(2)	W,T	PO	—(5—10kms)	BS
54	Kombai	2,807.65	1,319 (311)	P(4)	—(10+kms)	W	PO	—(10+kms)	—(10+kms)
55	Palamalai Extn. R.F.	551.26			Uninhabited				
56	Melur R.F.	447.98			Uninhabited				
57	Kirambur	1,336.49	5,617 (1,472)	P(3),M(1), H(1)	RP(1)	W,T	PO	—(—5kms)	BS
58	Muruhur (Murugur)	1,353 15	4,366 (1,061)	P(4)	—(5—10kms)	W,TK,HP, F	PO	—(5—10kms)	BS
59	Kottaiyur	1,292.93	2,111 (517)	P(3)	—(5—10kms)	W,HP,T	PO	—(5—10kms)	—(5—10kms)
60	Kamakshipuram	314.12	551 (138)	P(1),M(1)	—(5—10kms)	W	PO	—(5—10kms)	BS
61	Eragudi	1,397.18	5,971 (1,517)	P(2),M(2) H(1)	MCW(1)	W,TK	PTO	Sunday	BS
62	Alagapuri	1,210.41	3,642 (845)	P(4),M(4)	HC(1)	W	PO	—(10+kms)	BS
63	Visalakshiyammalsamudram	854,95	1,759 (479)	P(2)	—(10+kms)	W,T,F	PO	—(10+kms)	BS

VILLAGE DIRECTORY

LAND USE

TALUK

App-roach to village	Nearest Town and distance (in kms)	Power Supply	Staple food	Land use (i.e, area under different types of land use in hectares rounded upto two decimal places)					Remarks including any place of religious, historical or archaeo-logical interest
				Forest	Irrigated by source	Unirrigated	Culturable waste (including gauchar and groves)	Area not available for cultiva-tion	
11	12	13	14	15	16	17	18	19	20
PR	Turaiyur (16)	ED	Rice & Millets	...	T 189 45 W 189 45	812.00	106.90	165.03	N—6
PR	Turaiyur (8)	ED	Rice & Millets	...	T 39 45 W 39 45	656 05	480.30	112.76	N—1
PR	Turaiyur (11)	ED	Rice & Millets	...	T 403 10 W 403.10	66 90	361 84	50 80	N—2,T—1
PR	Turaiyur (6)	ED	Rice & Millets	...	T 581 00 W 581 00	559.30	139 60	200 27	..
PR	Turaiyur (8)	ED	Rice & Millets	...	T 198 35 W 198 35	326 25	292 50	141.86	N—5
PR	Turaiyur (6)	ED	Rice & Millets	. .	T 20 25 W 20 25	1,039 00	21 00	160 37	N—7,M—1,T—3
PR	Turaiyur (8)	ED	Rice & Millets	...	T 419 50 W 419 50	360 45	30 45	448 02	
PR	Turaiyur (14)	ED	Rice & Millets		T 116 40 W 116 40	156 75	99 55	53 73	N—2
PR	Turaiyur (8)	ED	Rice & Millets		T 334 35 W 334.35	226 02	1,56 45	100 90	N—2,T—1
KR	Turaiyur (8)	ED	Rice & Millets	803 65	Uninhabited	1,073 25	349 00	581,75	...
					Uninhabited				
PR	Turaiyur (3)	ED	Rice & Millets	...	T 583 40 W 583 40	390.25	160.40	202 44	...
PR	Turaiyur (5)	ED	Rice & Millets	...	T 52 15 W 52.15	1,007.95	64.20	228.85	...
PR	Tu aiyur (8)	ED	Rice & Millets	...	T 10.65 W 10.65	881.10	220.70	180.48	N—4
PR	Turaiyur (9)	ED	Rice & Millets	...	T 143 95 W 143.95	99.60	34.50	36.07	...
PR	Turaiyur (12)	ED	Rice & Millets	...	T 652 15 W 652 15	182.75	370.65	191.63	N—10
PR	Kulittalai (27)	ED	Rice & Millets	...	T 76 25 W 76 25	807 45	149 65	177 06	...
PR	Turaiyur (19)	ED	Rice & Millets	..	T 226 25 W 226.25	155.00	377.75	95.95	N—1

1981 CENSUS

AMENITIES AND

1. TURAIYUR

Location Code No.	Name of Village	Total area of the village (in hectares)	Total population and number of households	Amenities available (If not available within the village, a dash(—) may be shown in the column and next to it in brackets, the distance in broad ranges viz —5kms; 5—10kms and 10+kms of the nearest place where the facility is available may be given)					
				Educational	Medical	Drinking water (Potable)	Post and Telegraph	Day or days of the market /hat, if any	Communications (Bus stop, Railway, Station, Waterway)
1	2	3	4	5	6	7	8	9	10
64	Senappanallur	358 69	1,234 (313)	P(1),M(1), H(1)	—(5—10kms)	W,T	PO	—(5—10kms)	BS
65	Kalingamudayampatti	797.62	2,481 (645)	P(2)	—(—5kms)	W	PO	—(5—10kms)	—(—5kms)
66	Venkatesapuram	561.18	3,441 (806)	P(3),M(1)	—(—5kms)	W,TK	PO	—(—5kms)	BS
67	Turaiyur	112 51			Uninhabited				
68	Kurichimalai R F.	276.12			Uninhabited				
69	Nagalapuram	1,505.52	4,848 (1,118)	P(3),M(1)	HC(1)	W,T	PO	—(5—10kms)	—(5—10kms)
70	Muthayampalayam	1,362 01	3,060 (751)	P(4)	—(5—10kms)	W	PO	—(5—10kms)	—(5—10kms)
71	Ammapatti	455 15	1,218 (300)	P(1)	—(—5kms)	W,TK	PO	—(—5kms)	BS
72	Singalandapuram	941 83	2,821 (656)	P(2)	—(5—10kms)	W,T	PO	—(5—10kms)	BS
73	Kollapatti	678 36	1,229 (290)	P(1)	—(—5kms)	W	PO	—(5—10kms)	—(5—10kms)
74	Chokkanathapuram	256 93	995 (255)	P(1)	—(5—10kms)	W,TK	—(5—10 kms)	—(5—10kms)	BS
75	Veeramachampatti	2,390 42	4,040 (1,070)	P(4)	HC(1)	W,T	PO	—(10+kms)	BS
76	Ponnusangampatti	2,164 96	2,656 (650)	P(3)	—(10+kms)	W	PO	—(10+kms)	BS
77	Kannanur	1,253.66	6,179 (1,464)	P(6) M(1), H(1)	—(5—10kms)	W,F	PO, phone	Thursday	BS
78	Vadakkuveli	1,305.45	1,863 (433)	P(1),M(1), H(1)	—(10+kms)	W	—(10+ kms)	—(10+kms)	BS
79	Adanur	863.57	2,770 (624)	P(4),M(1), H(1)	—(—5kms)	W	PO	—(—5kms)	—(—5kms)
80	Pagalavadi	1,237.70	3,958 (890)	P(4)	HC(1)	W,TK	PO	—(10+kms)	BS
81	Pagalavadi R.F.	281 67			Uninhabited				

VILLAGE DIRECTORY

LAND USE

TALUK

App-roach to vill-age	Nearest Town and distance (in kms)	Power Supply	Staple food	Land use (i e , area under different types of land use in hectares rounded upto two decimal places)					Remarks including any place of religious, historical or archaeo-logical interest
				Forest	Irrigated by source	Unirrigated	Culturable waste (including gauchar and groves)	Area not available for cultiva-tion	
11	12	13	14	15	16	17	18	19	20
PR	Turaiyur (8)	ED	Rice & Millets	...	T 208 40 W 208 40	67.70	58.95	23 64	N–2
PR	Turaiyur (7)	ED	Rice & Millets	...	T 155·20 W 155.20	111.82	136 50	394.10	N–1
PR	Turaiyur (1)	ED	Rice & Millets	...	T 64.10 W 64.10	346.90	119.23	30.95	N–10
					Uninhabited				
					Uninhabited				
PR	Turaiyur (8)	ED	Rice & Millets	...	T 64.60 W 64.60	856.72	412 80	171.40	N–3
PR	Turaiyur (8)	ED	Rice & Millets	...	T 235.55 W 235.55	646.70	346.90	132.86	N–2
PR	Turaiyur (4)	ED	Rice & Millets	...	T 29 85 W 29 85	252.50	160.25	12.55	N–4
PR	Turaiyur (5)	ED	Rice & Millets	...	T 188.15 W 188.15	372 20	182.75	198 73	M–1
PR	Turaiyur (4)	ED	Rice & Millets	...	T 179 95 W 179.95	244.85	171.15	82.41	N–1
PR	Turaiyur (7)	ED	Rice & Millets	...	T 45.50 W 45.50	138.20	37.00	36.23	...
PR	Turaiyur (16)	ED	Rice & Millets	696.55	T 205.80 W 205.80	385.40	773.50	329.17	M–1
PR	Turaiyur (14)	ED	Rice & Millets	809.25	T 1.00 W 1.00	885.80	324.00	144.91	N–5
PR	Turaiyur (10)	ED	Rice & Millets	...	T 428.70 W 428.70	553.10	24.30	247.56	N–4
PR	Turaiyur (8)	ED	Rice & Millets	...	T 287.80 W 287.80	375.55	510.10	132.00	N–3
PR	Turaiyur (14)	ED	Rice & Millets	...	T 208.15 W 208 15	416.25	92.65	146.52	...
PR	Turaiyur (5)	ED	Rice & Millets	...	T 85 00 W 85.00	923.20	39.20	190.30	N–25
					Uninhabited				

1981 CENSUS

AMENITIES AND

1. TURAIYUR

Location Code No.	Name of Village	Total area of the village (in hectares)	Total population and number of households	Amenities available (if not available within the village, a dash(—) may be shown in the column and next to it in brackets, the distance in broad ranges viz —5kms, 5—10kms and 10+kms of the nearest place where the facility is available may be given)					
				Educational	Medical	Drinking water (Potable)	Post and Telegraph	Day or days of the market /hat, if any	Communications (Bus Stop, Railway Station, Water way)
1	2	3	4	5	6	7	8	9	10
82	Naduvalur	982.39	1,629 (417)	P(1)	—(5—10kms)	W	PO	—(5—10kms)	BS
83	Kottathur	1,843 20	4,202 (996)	P(3),M(1), H(1)	HC(1)	W	PTO	—(5—10kms)	BS
84	Puttanampatti	2,300.00	3,163 (725)	P(1),M(1), H(1),C(1), PUC(1)	—(5—10kms)	W	PTO	—(5—10kms)	BS
85	Abinimangalam	918.33	910 (223)	P(2)	—(5—10kms)	W	PO	—(—5kms)	BS
86	Tinnanur	2,306.37	2,838 (819)	P(9),M(1), H(1)	—(5—10kms)	W,TK	PO	—(5—10kms)	BS
87	Karattampatti	868.37	1,586 (374)	P(1)	—(5—10kms)	W,TK	PO	—(5—10kms)	BS
88	Puduppatti (Turaiyur)	1,316.95	4,226 (972)	P(5)	—(10+kms)	W,HP	PO	—(10+kms)	—(10+kms)
89	Tiruttalaiyur	1,219 87	3,756 (848)	P(1),M(1), H(1)	—(10+kms)	W,TK	PO	—(10+kms)	BS
90	Manparai	1,438 05	1,984 (498)	P(1)	—(5—10kms)	W,TK, TW	PO	—(5—10kms)	BS
91	Tiruttimalai	1,466.95	2,890 (673)	P(3)	—(5—10kms)	W,TK	PO	—(5—10kms)	—(5—10kms)
92	Vengaimandalam	1,279.71	2,101 (496)	P(2)	—(5—10kms)	W,TK	PO	—(5—10kms)	BS
93	Muvanur	833.58	1,449 (364)	P(1)	—(5—10kms)	W	PO	Thursday	BS
94	Pulivalam	1,926.24	2,935 (705)	P(2),M(1), H(1)	MCW(1)	W,T	PO, Phone	—(5—10kms)	BS
95	Paramangal	1,181 54	2,771 (709)	P(3)	—(5—10kms)	W,TK	PO	—(5—10kms)	BS
96	Kattukulam	1,060.19	1,708 (365)	P(1)	—(5—10kms)	W,TK	PO	—(5—10kms)	BS
	Taluk Total	**98,993.09**	**211,645 (51,628)**	**P — 169 M — 54 H — 20 PUC — 2 C — 1**	**MCW — 10 RP — 6 HC — 8 H — 1 D — 1**				

Foot Note : A Portion of Turaiyur village is included in Turaiyur Municipality

VILLAGE DIRECTORY

LAND USE

TALUK

App-roach to village	Nearest Town and distance (in kms)	Power Supply	Staple food	Land use (i e , area under different types of land use in hectares rounded upto two decimal places)					Remarks including any place of religious, historical or archaeo-logical interest
				Forest	Irrigated by source	Unirrigated	Culturable waste (including gauchar and groves)	Area not available for cultiva-tion	
11	12	13	14	15	16	17	18	19	20
PR	Turaiyur (10)	ED	Rice & Millets	431.65	T 125.75 W 125.75	16 79	230.15	178 05	N-20, M-1
PR	Turaiyur (12)	ED	Rice & Millets	242.25	T 88.00 W 88.00	917 40	346 65	248.90	M-2
PR	Turaiyur (16)	ED	Rice & Millets	1,643.27	T 90.78 W 90.78	401.00	89.60	75.35	N-4
PR	Turaiyur (10)	ED	Rice & Millets	...	T 10.25 W 10.25	739.00	9.65	159 43	N-4, T-1
PR	Turaiyur (13)	ED	Rice	222.30	T 68.00 W 68.00	1,107.50	752.20	156.37	M-2, N-1
PR	Turaiyur (9)	ED	Rice & Millets	...	T 3.20 W 3.20	625 00	4.70	235.47	...
KR	Musiri (13)	ED	Rice & Millets	...	T 146.50 W 146.50	709.60	108.55	352.30	N-2
PR	Turaiyur (11)	ED	Rice & Millets	...	T 492.80 W 492.80	238.95	113.40	374.72	N-2, M-1
PR	Turaiyur (13)	ED	Rice & Millets	...	T 2 00 W 2.00	1,071.70	209.40	154.95	N-5
KR	Musiri (13)	ED	Rice & Millets	...	T 12.65 W 12.65	678.70	540.85	234.75	N-5, T-1
PR	Turaiyur (20)	ED	Rice & Millets	...	T 4.40 W 4 40	865.50	295.30	124.51	N-2
PR	Turaiyur (19)	ED	Rice & Millets	...	...	665.85	90.00	77.73	N-2, M-1
PR	Turaiyur (10)	ED	Rice & Millets	316.20	...	1,068.75	303.50	237.79	N-3, M-1
PR	Turaiyur (19)	ED	Rice & Millets	...	T 121.60 W 121.60	509 60	501.60	48.74	...
PR	Turaiyur (23)	ED	Rice & Millets	...	T 4.75 W 4.75	434.00	424 00	197.44	N-24
				5,306.42	**T 12,604.30** **W 12,302.30** **TK 302.00**	**33,125.41**	**17,875.84**	**10,910.48**	**N-294** **M-31** **T-24**

PERAMBALUR TALUK

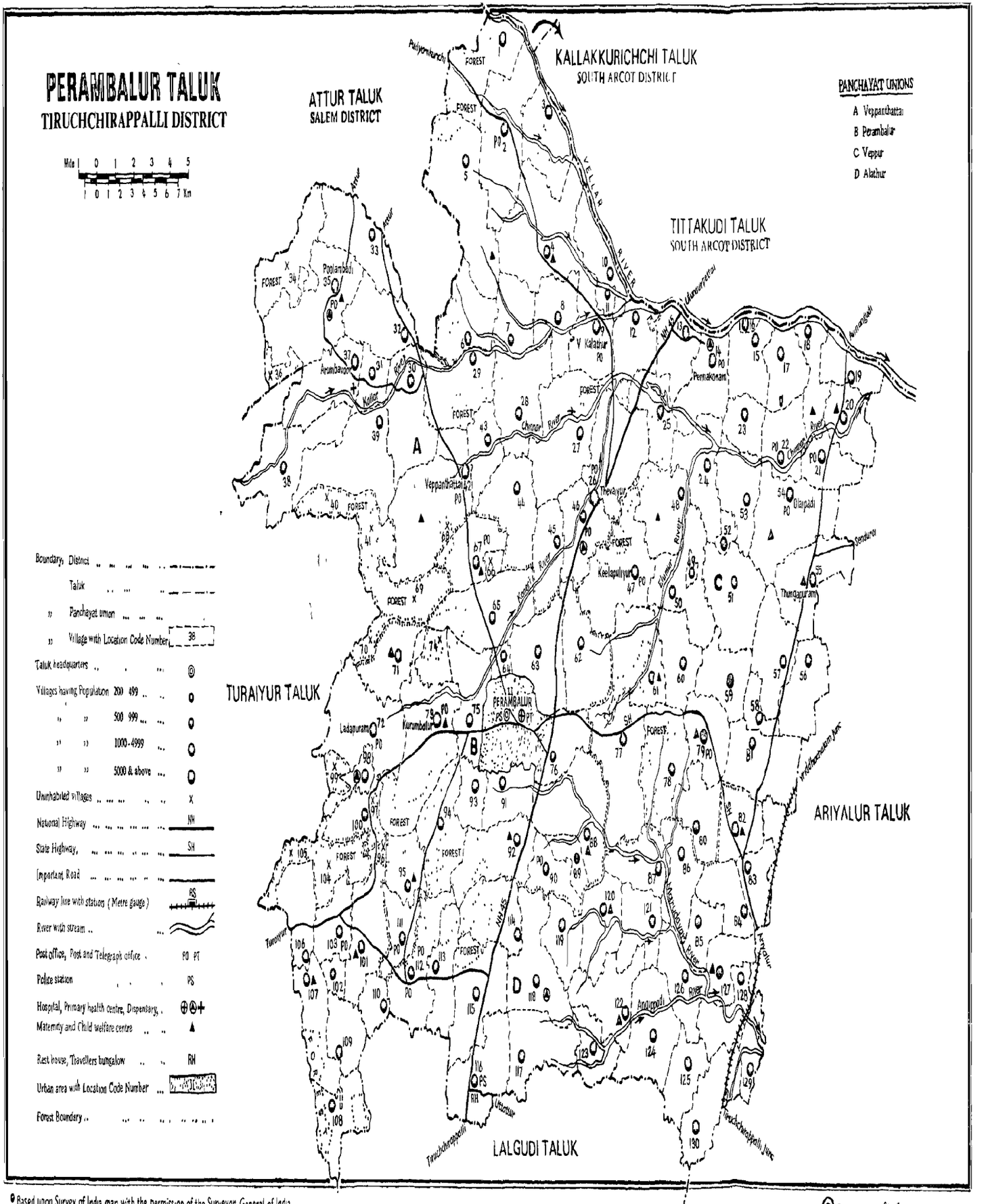

Based upon Survey of India map with the permission of the Surveyor General of India

© Government of India Copyright 1984

P.Z.P., C.S.O., Madras-5.

ALPHABETICAL LIST OF VILLAGES

2, Perambalur Taluk

Sl. No.	Name of Village	L. C. Number	Sl. No.	Name of Village	L. C. Number
1	2	3	1	2	3
1	Adanur	86	34	Kalarampatti	100
2	Aduturai	16	35	Kalarampatti R.F.	97
3	Agaram	11	36	Kalpadi	88
4	Agaramsigur	18	37	Kannappadi	109
5	Alagiripalaiyam	83	38	Karai	118
6	Alangali	66	39	Kariyanur	3
7	Ammapalaiyam	98	40	Kilakarai	65
8	Anukkur	44	41	Kilakarai R.F.	74
9	Aranarai	75	42	Kilaperambalur	20
10	Arumbavur	37	43	Kilapuliyur	47
11	Asur	60	44	Kilumattur	22
12	Attiyur	17	45	Kottarai	87
13	Attur	129	46	Kulakkalnatham	122
14	Ayilur	90	47	Kulappadi	58
15	Ayinapuram	123	48	Kulattur	124
16	Bhujangarayanallur	127	49	Kunnam	79
17	Bommanappadi	111	50	Kurumbalur	73
18	Brahmadesam	45	51	Kurumbur	52
19	Chattramanai	95	52	Kuttur	85
20	Chettikulam	112	53	Ladapuram	72
21	Chittali	61	54	Ladapuram R.F.	99
22	Elambalur	63	55	Malavarayanallur	49
23	Elumur	50	56	Malayalapatti	38
24	Esanai	67	57	Mavalingai	110
25	Esanai R.F.	69	58	Melamattur	82
26	Gudalur	126	59	Melapuliyur	71
27	Ilandalaippatti	106	60	Melapuliyur R.F.	70
28	Ilandalaippatti R.F.	105	61	Mettupalaiyam	27
29	Iraiyur	25	62	Nakkaselam	103
30	Iriyasamudram	89	63	Nakkaselam R.F.	104
31	Irur	115	64	Nannai	53
32	Kadur	56	65	Naranamangalam	114
33	Kaikalattur	2	66	Nattarmangalam	113

ALPHABETICAL LIST OF VILLAGES

2. Perambalur Taluk

Sl. No.	Name of Village	L. C. Number	Sl. No.	Name of Village	L. C. Number
1	2	3	1	2	3
67	Neykuppai	28	99	Siruvayalur	101
68	Nochikkulam	128	100	Siruvayalur R. F.	96
69	Nochiyam	91	101	Talutalai	31
70	Nuttappur	5	102	Tenur	108
71	Odiyam	78	103	Tevaiyur	26
72	Ogalur	15	104	Timmur	125
73	Olaippadi	54	105	Tirani	117
74	Padalur	116	106	Tirumandurai	13
75	Pandagappadi	7	107	Tiruvalandurai	10
76	Paravai	51	108	T. Kalattur	107
77	Pasumbalur	4	109	Tondamandurai	39
78	Pennakkonam	14	110	Tondamandurai R. F.	40
79	Peraiyur	12	111	Tondappadi	84
80	Perali	77	112	Tondappadi	43
81	Perambalur	64	113	Tungapuram	55
82	Periyammapalaiyam	80	114	Turaimangalam	76
83	Periyavadagarai	6	115	Udumbiyam	33
84	Periyavenmani	81	116	Udumbiyam R. F.	34
85	Perumattur	24	117	Vadakkalur	23
86	Pillangulam	1	118	Valikandapuram	46
87	Pimbalur	8	119	Varaguppadi	119
88	Puduammapalaiyam	102	120	Varagur	59
89	Pudunaduvalur	93	121	Vasishtapuram	19
90	Puduvettakudi	57	122	Vayalappadi	21
91	Pulambadi	35	123	Velur	94
92	Pulambadi R. F.	36	124	Venbavur	29
93	Sangonam	62	125	Vengalam	30
94	Sattanur	121	126	Venganur	32
95	Sillakkudi	130	127	Veppantattai	42
96	Sirukanbur	120	128	Veppantattai R.F.	41
97	Sirumattur	48	129	Veppantattai R.F.	68
98	Siruvachur	92	130	V. Kalattur	9

1981 CENSUS

AMENITIES AND

2. PERAMBALUR

Location Code No.	Name of Village	Total area of the Village (in hectares)	Total Population and number of households	Amenities available (if not available within the village, a dash(—) may be shown in the column and next to it in brackets, the distance in broad ranges viz —5kms, 5—10kms and 10+kms of the nearest place where the facility is available may be given)					
				Educational	Medical	Drinking water (Potable)	Post and Telegraph	Day or days of the market /hat, if any	Communications (Bus stop, Railway Station, water way)
1	2	3	4	5	6	7	8	9	10
1	Pillangulam	1,815.91	2,169 (484)	P(2)	—(10+kms)	W,T	PO	—(10+kms)	—(—5kms)
2	Kaikalattur	2,508 92	4,589 (1,016)	P(2)	—(10+kms)	W,T	PO, Phone	—(10+kms)	BS
3	Kariyanur	1,429 16	2,853 (680)	P(2)	—(10+kms)	W,T	PO	—(10+kms)	BS
4	Pasumbalur	2,930.45	3,788 (847)	P(2), M(1),H(1)	—(10+kms)	W,T,TK	PO, Phone	—(10+kms)	BS
5	Nuttappur	2,908.41	4,025 (840)	P(2), M(1),H(1)	—(10+kms)	W,T	PO	—(10+kms)	BS
6	Periyavadagarai	1,535.45	1,666 (392)	P(2)	—(10+kms)	W,T	PO	—(10+kms)	BS
7	Pandagappadi	1,125.72	902 (224)	P(1)	—(10+kms)	W,T	PO	—(10+kms)	—(—5kms)
8	Pimbalur	1,255.11	1,969 (437)	P(2)	—(10+kms)	W	PO	—(10+kms)	BS
9	V. Kalattur	1,555.25	5,259 (1,085)	P(2),M(1), H(1)	H(1)	HP	PO	—(10+kms)	BS
10	Tiruvalandurai	1,083.73	1,797 (382)	P(1)	—(—5kms)	W,T	PO	—(10+kms)	—(—5kms)
11	Agaram	196.72	860 (194)	P(1)	—(—5kms)	W,T	PO	—(10+kms)	—(—5kms)
12	Peraiyur	1,403.17	2,126 (479)	P(2)	—(—5kms)	HP,W	PO	—(10+kms)	BS
13	Tirumandurai	1,155.05	2,832 (662)	P(2)	H(1)	W	PO	—(10+kms)	BS
14	Pennakkonam	1,487.14	9,907 (1,890)	P(3),M(1), H (1)	HC(1)	T	PO	—(10+kms)	BS
15	Ogalur	1,262 68	4,348 (986)	P(2),M(1), H(1)	M,H(1)	T	PO	—(10+kms)	BS
16	Aduturai	71.25	1,328 (296)	P(2),M(1), H(1)	—(—5kms)	R	PO	—(10+kms)	BS
17	Attiyur	1,146.37	3,907 (895)	P(2),M(1)	—(—5kms)	T,W	PO	—(10+kms)	BS
18	Agaramsigur	2,023.03	3,001 (654)	P(1)	—(5—10kms)	T	PO	—(10+kms)	BS
19	Vasishtapuram	966.85	2,606 (610)	P(2),M(1)	—(5—10kms)	T	PO	—(10+kms)	BS
20	Kilaperambalur	1,156.53	4,263 (938)	P(2),M(1)	—(5—10kms)	T	PO	Wednesday	BS

VILLAGE DIRECTORY

LAND USE

TALUK

App roach to village	Nearest Town and distance (in kms)	Power Supply	Staple food	Land use (i.e., area under different types of land use in hectares rounded upto two decimal places)					Remarks including any place of religious, historical or archaeo-logical interest.
				Forest	Irrigated by source	Unirrigated	Culturable waste (including gauchar and groves)	Area not available for cultiva-tion	
11	12	13	14	15	16	17	18	19	20
KR	Perambalur (38)	ED,EAg	Rice & Millets	689.48	T 48.26 TK 48.26	354.00	2 00	722 17	N—20
PR	Perambalur (29)	ED,EAg	Rice & Millets	175 05	T 32 44 TK 32 44	1,266.00	12 00	1,023 43	N—25
KR	Perambalur (35)	ED,EAg	Rice & Millets	271.78	T 82.38 TK 82.38	502.00	3.50	569 50	N—10
KR	Perambalur (35)	ED	Rice & Millets	...	..	1,806 00	42.00	1,082 45	N—20
PR	Perambalur (30)	ED,EAg	Rice & Millets	237.99	T 85 25 TK 85.25	1,414 00	6.00	1,165.17	N—20
KR	Perambalur (26)	ED,EAg	Rice & Millets	392.83	T 6.68 TK 6.68	518 00	5.00	612 94	N—20
KR	Perambalur (29)	ED	Rice & Millets	...	...	450.00	7.00	668.72	N—5
KR	Perambalur (32)	ED,EAg	Rice & Millets	...	T 5.00 TK 5.00	520.00	...	730.11	N—5
PR	Lalgudi (12)	ED,EAg	Rice & Millets	...	T 88.00 TK 88.00	716.00	...	751.25	N—25
KR	Perambalur (29)	ED,EAg	Rice & Millets	...	T 57.30 TK 57.30	570.00	10.00	446.43	N—15
KR	Perambalur (32)	ED	Rice & Millets	...	...	54.00	3·00	139.72	N—25
PR	Perambalur (25)	ED,EAg	Rice & Millets	206.42	T 76.00 TK 76.00	548.00	...	572.75	N—10
PR	Perambalur (26)	ED,EAg	Rice & Millets	...	T 74.00 TK 74 00	790.00	...	291.05	N—10
PR,KR	Perambalur (32)	ED,EAg	Rice & Millets	743.57	T 130.00 TK 130.00	180.43	...	433.14	N—50
PR	Perambalur (40)	ED,EAg	Rice & Millets	...	T 332.00 TK 332.00	542.00	...	388.68	N—25
PR	Perambalur (40)	ED,EAg	Rice & Millets	...	T 44.15 TK 44.15	...	20.00	7.10	N—25
PR	Perambalur (44)	ED,EAg	Rice & Millets	...	T 940 00 TK 940.00	54.00	...	152.37	N—15
PR	Perambalur (40)	ED,EAg	Rice & Millets	...	T 104.00 TK 104.00	454.00	500.00	965.03	N—10
PR	Perambalur (40)	ED,EAg	Rice & Millets	...	T 546.00 TK 546.00	...	...	420.85	N—10
KR	Perambalur (40)	ED,EAg	Rice & Millets	...	T 786.77 TK 786.77	...	...	369.76	N—5

1981 CENSUS

AMENITIES AND

2. PERAMBALUR

Location Code No.	Name of Village	Total area of the Village (in hectares)	Total Population and number of households	Amenities available (if not available within the village, a dash(—) may be shown in the column and next to it in brackets, the distance in broad ranges viz —5kms, 5—10kms and 10+kms of the nearest place where the facility is available may be given)					
				Educational	Medical	Drinking water (Potable)	Post and Telegraph	Day or days of the market /hat, if any	Communications (Bus stop, Railway Station, Water way)
1	2	3	4	5	6	7	8	9	10
21	Vayalappadi	977.56	3,454 (737)	P(2),M(1)	—(5—10kms)	T	PO	—(10+kms)	BS
22	Kilumattur	1,143 52	3,533 (802)	P(4)	HC(1)	T	PO	—(10+kms)	BS
23	Vadakkalur	827 23	2,761 (624)	P(1)	—(—5kms)	T	PO	—(10+kms)	BS
24	Perumattur	1,536 52	3,390 (755)	P(4),M(1)	—(5—10kms)	W	PO	—(10+kms)	—(—5kms)
25	Iraiyur	1,181.19	3,031 (686)	P(1)	—(—5kms)	W	PO	—(10+kms)	BS
26	Tevaiyur	2,119.38	5,415 (1,138)	P(3)	—(—5kms)	W	PO	—(10+kms)	BS
27	Mettupalaiyam	2,635.61	1,969 (412)	P(2),M(2), H(2),PUC(1)	PHC(1)	T	PO	—(10+kms)	BS
28	Neykuppai	1,976.39	2,563 (586)	P(1),M(1)	—(—5kms)	T	PO	—(10+kms)	BS
29	Venbavur	1,808.08	1,785 (419)	P(1)	H(1)	T	PO	—(10+kms)	BS
30	Vengalam	1,992.55	3,999 (1,023)	P(2),M(1)	RP(2)	T,HP	PO	—(10+kms)	BS
31	Talutalai	602.79	1,759 (445)	P(1)	—(—5kms)	T	PO	—(10+kms)	BS
32	Venganur	1,716.92	3,297 (783)	P(3)	MCW(1)	T,HP	PO	—(10+kms)	BS
33	Udumbiyam	1,693.71	2,263 (523)	P(2)	—(10+kms)	T	PO	—(10+kms)	BS
34	Udumbiyam R.F.	455.25		Uninhabited					
35	Pulambadi	2,807 41	8,694 (2,131)	P(3),M(1) H(1)	MCW(1)	T	PO	Friday	BS
36	Pulambadi R.F.	1,719 10		Uninhabited					
37	Arumbavur	1,741 89	9,905 (2,391)	P(2), M(1) H(1),PUC(1)	MCW(1), D(1)	T	PTO	Wednesday	BS
38	Malayalapatti	2,018.83	3,047 (757)	P(2)	—(5—10kms)	T	PO	—(10+kms)	BS
39	Tondamandurai	2,495.75	4,662 (1,159)	P(2),M(1), H(1)	MCW(1)	T	PO	—(10+kms)	BS
40	Tondamandurai R.F.	912.05		Uninhabited					
41	Veppantattai R.F.	1,263.14		Uninhabited					

VILLAGE DIRECTORY

LAND USE

TALUK

App-roach to vil-lage	Nearest Town and distance (in kms)	Power Supply	Staple food	Land use (i.e., area under different types of land use in hectares rounded upto two decimal places)					Remarks including any place of religious, historical or archaeo-logical interest
				Forest	Irrigated by source	Unirrigated	Culturable waste (including gauchar and groves)	Area not available for cultiva-tion	
11	12	13	14	15	16	17	18	19	20
PR	Ariyalur (19)	ED,EAg	Rice & Millets	...	T 726 00 TK 726.00	...	...	251.56	N—5
KR	Perambalur (29)	ED,EAg	Rice & Millets	...	T 456 00 TK 456 00	90.00	...	597.52	N—5
KR	Perambalur (40)	ED,EAg	Rice & Millets	...	T 532 00 TK 532 00	...	14 00	281.23	N—10
KR	Perambalur (26)	ED,EAg	Rice & Cholam	...	T 1,032 00 TK 1,032.00	10.00	6 00	488 52	N—10
PR	Perambalur (21)	ED	Rice & Millets	209 45	...	490 40	...	481.34	N—50
PR	Perambalur (19)	ED,EAg	Rice & Millets	...	T 104 00 TK 104 00	974 00	...	1,041 38	N—50
PR	Perambalur (18)	ED,EAg	Rice & Millets	267 56	T 48 00 TK 48 00	1,278.00	...	1,042.05	N—10
PR	Parambalur (24)	ED,EAg	Rice & Millets	333 61	T 52 00 TK 52 00	808 00	...	782.78	N—10
PR	Perambalur (22)	ED,EAg	Rice & Millets	373 65	T 223 50 TK 223 50	490 00	10 00	710 93	N—25
PR	Perambalur (35)	ED,EAg	Rice & Cholam	...	T 468 49 TK 468 49	788.00	45 00	691 06	N—25
PR	Perambalur (26)	ED,EAg	Rice & Millets	...	T 217 09 TK 217 09	196.00	2.00	187 70	N—10
PR	Perambalur (15)	ED,EAg	Rice & Millets	...	T 301 57 TK 301 57	752 00	2 00	661,35	N—15
PR	Perambalur (24)	ED,EAg	Rice & Millets	...	T 455.00 TK 455.00 Uninhabited	590.00	1.00	647.71	N—10
PR	Perambalur (35)	ED,EAg	Rice & Millets	...	T 326.33 TK 326 33 Uninhabited	1,694.00	23.10	763.98	N—50
PR	Perambalur (29)	ED,EAg	Rice & Millets	...	T 705 32 TK 705 32	694 00	10 00	332 57	N—50
PR	Perambalur (35)	ED,EAg	Rice & Millets	...	T 135 18 TK 135 18	1,208 00	16 00	659 65	N—30
PR	Perambalur (24)	ED,EAg	Rice & Millets	...	T 314 58 TK 314 58 Uninhabited Uninhabited	1,727 00	201 05	253.12	N—25

1981 CENSUS

AMENITIES AND

2. PERAMBALUR

Location Code No.	Name of Village	Total area of the Village (in hectares)	Total Population and number of households	Amenities available (If not available within the village, a dash(—) may be shown in the column and next to it in brackets, the distance in broad ranges viz. —5kms; 5—10kms and 10+kms of the nearest place where the facility is available may be given)					
				Educational	Medical	Drinking water (Potable)	Post and Telegraph	Day or days of the market /hat, if any	Communications (Bus stop, Railway Station, Water way)
1	2	3	4	5	6	7	8	9	10
42	Veppantattai	3,405 40	10,013 (2,204)	P(3),M(3), H(1)	MCW(2)	T	PTO	—(10+kms)	BS
43	Tondappadi	951.87	1,876 (373)	P(2)	H(1)	HP	PO	—(10+kms)	BS
44	Anukkur	1,832 54	2,914 (603)	P(2),M(1), H(1)	—(—5kms)	T,HP	PO	—(10+kms)	BS
45	Brahmadesam	1,192.39	2,006 (446)	P(2),M(1), H(1)	PHC(1)	W	PO	—(10+kms)	BS
46	Valikandapuram	1,381 44	3,617 (768)	P(1),M,(1), H(1)	PHC(1)	W	PO	—(10+kms)	BS
47	Kilapuliyur	2,399.16	5,421 (1,141)	P(2),M(1), H(1)	—(—5kms)	TK,W	PO	—(10+kms)	BS
48	Sirumattur	1,572 99	4,128 (922)	P(1)	MCW(1)	W	PO	—(10+kms)	BS
49	Malavarayanallur	92.42	281 (72)	P(1)	—(—5kms)	W	—(—5kms)	—(10+kms)	BS
50	Elumur	1,887.46	3,735 (866)	P(2),M(2)	MCW(1)	W	PO	—(10+kms)	BS
51	Paravai	2,060.80	3,365 (782)	P(2),M(1)	—(5—10kms)	W	PO	—(10+kms)	BS
52	Kurumbur	250.94	1,509 (343)	P(2)	—(—5kms)	W	PO	—(10+kms)	—(—5kms)
53	Nannai	1,321.14	2,987 (668)	P(2),M(1)	—(5—10kms)	TK,W	PO	—(10+kms)	—(—5kms)
54	Olaippadi	2,115,82	5,740 (1,261)	P(4),M(1), H(1)	MCW(1), RP(1)	W	PO	—(10+kms)	BS
55	Tungapuram	1,828.05	5,316 (1,127)	P(2),M(1), H(1)	MCW(1)	W	PO	—(10+kms)	BS
56	Kadur	1,383.91	4,066 (869)	P(1)	—(—5kms)	W	PO	—(10+kms)	—(—5kms)
57	Puduvettakudi	1,517.27	2,584 (566)	P(1)	MCW(1)	W	PO	—(10+kms)	BS
58	Kulappadi	478.01	1,504 (380)	P(1)	—(—5kms)	W	—(—5kms)	—(10+kms)	—(—5kms)
59	Varagur	1,192.14	2,837 (629)	P(2)	—(—5kms)	W	PO	—(10+kms)	—(—5kms)
60	Asur	1,231.43	1,514 (334)	P(1),M(1)	—(—5kms)	W	PO	—(10+kms)	—(—5kms)
61	Chittali	1,946.79	3,372 (730)	P(2)	—(—5kms)	TK,W	PO	—(10+kms)	BS

VILLAGE DIRECTORY

LAND USE

TALUK

App. roach to village	Nearest Town and distance (in kms)	Power Supply	Staple food	Land use (i.e., area under different types of land use in hectares rounded upto two decimal places)					Remarks including any place of religious, historical or archaeological interest
				Forest	Irrigated by source	Unirrigated	Culturable waste (including gauchar and groves)	Area not available for cultivation	
11	12	13	14	15	16	17	18	19	20
PR	Perambalur (13)	ED,EAg	Rice & Millets	1,645.13	T 205.92 TK 205.92	1,186.00	28.50	339.85	N—50
PR	Perambalur (16)	ED,EAg	Rice & Millets	...	T 30.00 TK 30.00	362.00	...	559.87	N—10
PR	Perambalur (16)	ED,EAg	Rice & Millets	...	T 18.00 TK 18.00	1,238.00	...	576.54	N—10
PR	Perambalur (13)	ED,EAg	Rice & Millets	...	T 28.00 TK 28 00	728.00	...	436.39	N—10
PR	Perambalur (13)	ED	Rice & Millets	716 99	...	664 00	...	0 45	N—10
KR	Perambalur (24)	ED,EAg	Rice & Millets	87 09	T 48 00 TK 48 00	1,316 00	206 00	742 07	N—10
KR	Perambalur (24)	ED,EAg	Rice & Cholam	72 00	T 58 00 TK 58 00	826 00	30 00	586 99	N—5
KR	Perambalur (15)	ED	Rice & Millets	. .		68.00	0 40	24 02	...
KR	Perambalur (19)	ED,EAg	Rice & Millets	...	T 56.00 TK 56 00	820.00	12 07	999 39	N—10
PR	Ariyalur (13)	ED	Rice & Cholam	.		1,414 00	.	646 80	N—10
PR	Perambalur (10)	ED,EAg	Rice & Cholam	. .	T 12 00 TK 12 00	164 00	0 20	74 74	...
KR	Perambalur (10)	ED,EAg	Rice & Cholam	...	T 30 00 TK 30 00	766 00	0,38	524 76	N—10
PR	Ariyalur (24)	ED,EAg	Rice & Cholam	. .	T 76 00 TK 76.00	1,810,00	...	229,82	N—10
PR	Ariyalur (16)	ED,EAg	Rice & Cholam	...	T 70 00 TK 70 00	752,00	...	1,006.05	N—10
PR	Ariyalur (16)	ED,EAg	Rice & Cholam	...	T 62.00 TK 62.00	882.00	...	439.91	N—10
PR	Ariyalur (16)	ED,EAg	Rice & Cholam	...	T 34 00 TK 34 00	1,068.00	...	415.27	N—10
KR	Ariyalur (13)	ED,EAg	Rice & Cholam	...	T 4 00 TK 4.00	334.00	...	140.01	...
KR	Ariyalur (13)	ED	Rice & Cholam	...	...	996.00	...	196 14	N—5
KR	Perambalur (14)	ED	Rice & Millets	..	. .	828.00	9 00	394 43	...
PR	Perambalur (11)	ED	Rice & Cholam	497.86	...	468.00	24.95	955.98	N—5

1981 CENSUS

AMENITIES AND

2. PERAMBALUR

Location code No.	Name of Village	Total area of the village (in hectares)	Total population and number of households	Amenities available (if not available within the village a dash ( ) may be shown in the column and next to it in brackets, the distance in broad ranges viz. —5kms; 5—10kms and 10+kms of the nearest place where the facility is available may be given)					
				Educational	Medical	Drinking water (Potable)	Post and Telegraph	Day or days of the market /hat, if any	Communications (Bus stop, Railway Station, Water way)
1	2	3	4	5	6	7	8	9	10
62	Sangonam	1,901 27	3,505 (803)	P(2),M(1)	MCW(1)	W,T,L	PO	—(10+kms)	BS
63	Elambalur	1,785 66	2,607 (524)	P(2),M(1)	—(—5kms)	W,T,L	PO	—(10+kms)	BS
64	Perambalur (Rural)	372.98	1,093 (265)	P(3),M(2), H(2)	H(1)	W,T,L	PO	—(10+kms)	BS
65	Kila' arai	2,275.91	4,046 (933)	P(2)	—(—5kms)	W,L,T	PO	—(10+kms)	—(—5kms)
66	Alangali	157.37				Uninhabited			
67	Esanai	1,276 19	4,381 (967)	P(3),M(2), H(1)	MCW(1)	T,W,L	PO	—(10+kms)	BS
68	Veppantattai R F.	388 49				Uninhabited			
69	Esanai R F	152 23				Uninhabited			
70	Melapuliyur R F.	852 32				Uninhabited			
71	Melapuliyur	1,948.51	4,409 (1,047)	P(4)	—(—5kms)	TK,T	PO	—(10+kms)	BS
72	Ladapuram	2,315 84	6,559 (1,514)	P(3),M(2)	—(—5kms)	W,T	PO	—(10+kms)	BS
73	Kurumbalur	3,071.53	9,299 (2,202)	P(3),M(2), H(2)	MCW(1)	W,T	PO	—(10+kms)	BS
74	Kilakarai R F.	152 23				Uninhabited			
75	Aranarai	1,392 49	3,194 (760)	P(7),M(2)	—(—5kms)	W,T	PO	—(—5kms)	—(—5kms)
76	Turaimangalam	715.69	951 (223)	P(1)	—(—5kms)	W	—(—5kms)	—(—5kms)	—(—5kms)
77	Perali	2,303.53	3,852 (834)	P(9),M(1), H(1)	MCW(1),	TK,W	PO	—(—5kms)	BS
78	Odiyam	1,848.16	1,142 (259)	P(1)	—(5—10kms)	W	PO	—(—5kms)	—(—5kms)
79	Kunnam	1,281.48	2,252 (464)	P(1),M(1), H(1)	MCW(1)	W	PO	—(10+kms)	BS
80	Periyammapalaiyam	1,181.53	2,313 (529)	P(3)	—(—5kms)	W	PO	—(10+kms)	—(—5kms)
81	Periyavenmani	1,857.70	3,080 (663)	P(3),M(1)	—(—5kms)	W	PO	—(10+kms)	BS
82	Melamattur	1,261.00	1,992 (448)	P(2),M(1)	MCW(1)	TK,W	PO	—(—5kms)	BS
83	Alagiripalaiyam	608 94	2,196 (473)	P(1)	— (10+kms)	W	PO	—(—5kms)	BS
84	Tondappadi	952,36	3,830 (846)	P(2)	—(5—10kms)	W,R	PO	—(—5kms)	BS

VILLAGE DIRECTORY

LAND USE

TALUK

App-roach to village	Nearest Town and distance (in kms)	Power Supply	Staple food	Land use (i e., area under different types of land use in hectares rounded upto two decimal places)					Remarks including any place of religious, historical or archaeo-logical interest
				Forest	Irrigated by source	Unirrigated	Culturable waste (including gauchar and groves)	Area not available for cultiva-tion	
11	12	13	14	15	16	17	18	19	20
PR	Perambalur (11)	ED,EAg	Rice & Millets	...	T 50 00 TK 50.00	992.00	. .	859.27	N-10
KR	Perambalur (5)	ED	Rice & Millets	...	...	1,300 00	120 00	365.66	N-25
PR	Perambalur (1)	ED,EAg	Rice & Ragi	...	T 190 00 TK 190 00	...	20 50	162.48	N-150
PR	Perambalur (6)	ED,EAg	Rice & Millets	302.26	T 72 00 TK 72 00	1,178 19	...	723.46	N-25
					Uninhabited				
PR	Perambalur (6)	ED,EAg	Rice & Millets	...	T 58 00 TK 58.00	852.23	96.00	269.96	N-25
					Uninhabited				
					Uninhabited				
					Uninhabited				
PR	Perambalur (19)	ED	Rice & Millets	281.20	...	944 00	...	723.31	N-35
PR	Perambalur (14)	ED	Rice & Millets	250.00	...	1,156.00	...	909.84	N-30
PR	Perambalur (6)	ED,EAg	Rice & Millets	830.31	T 92 00 TK 92.00	954.00	...	1,195.22	N-25
					Uninhabited				
KR	Perambalur (2)	ED,EAg	Rice & Millets	59.49	T 42.00 TK 42.00	956.00	13.00	322.00	N-10
KR	Perambalur (2)	ED,EAg	Rice & Millets	...	T 51.00 TK 51.00	460.00	4.00	200.69	...
PR	Perambalur (8)	ED	Rice & Cholam	...	...	1,374.00	28.00	901.53	N-5
KR	Perambalur (16)	ED	Rice & Cholam	465.45	...	686 00	19.25	677.46	N-5
PR	Ariyalur (12)	ED,EAg	Rice & Cholam	...	T 8.00 TK 8 00	856 00	...	417.48	N-10
KR	Ariyalur (12)	ED,EAg	Rice & Cholam	...	T 18.00 TK 18.00	780.00	...	383.53	...
KR	Ariyalur (19)	ED,EAg	Rice & Cholam	...	T 5 00 TK 5.00	1,470.00	...	382.70	...
PR	Ariyalur (6)	ED,EAg	Rice & Cholam	...	T 16.00 TK 16.00	622.00	...	623.00	N-10
PR	Ariyalur (3)	ED	Rice & Millets	...	...	...	120.00	488.94	...
PR	Ariyalur (5)	ED	Rice & Millets	...	...	620.00	10.00	322.36	N-5

Location Code No.	Name of Village	Total area of the Village (in hectares)	Total Population and number of households	Amenities available (if not available within the village, a dash (—) may be shown in the column and next to it in brackets, the distance in broad ranges viz —5kms, 5—10kms and 10+kms of the nearest place where the facility is available may be given)					
				Educational	Medical	Drinking water (Potable)	Post and Telegraph	Day or days of the market /hat, if any	Communications (Bus stop, Railway Station, water way)
1	2	3	4	5	6	7	8	9	10
85	Kuttur	898.35	1,454 (340)	P(1),M(1), H(1)	—(—5kms)	T	PO	—(10+kms)	BS
86	Adanur	1,278.74	3,517 (880)	P(3),M(1), H(1)	—(—5kms)	T	PO	—(10+kms)	BS
87	Kottarai	1,217.93	1,880 (440)	P(2)	—(—5kms)	TK	PO	—(10+kms)	BS
88	Kalpadi	2,650.21	3,522 (798)	P(5),M(5)	—(—5kms)	W,T,L	PO	—(—5kms)	—(—5kms)
89	Iriyasamudram	254.56	895 (194)	—(—5kms)	—(—5kms)	W,T	—(—5kms)	—(10+kms)	—(—5kms)
90	Ayilur	898.44	2,846 (721)	P(2),M(1)	—(5—10kms)	W,T,L	PO	—(10+kms)	BS
91	Nochiyam	102.41	2,586 (595)	P(3)	—(—5kms)	W,T	—(—5kms)	—(—5kms)	—(—5kms)
92	Siruvachur	1,771.04	3,317 (818)	P(1),M(1) H(1)	MCW(1)	W,T	PO	Saturday	BS
93	Pudunaduvalur	688.51	1,591 (332)	P(3)	—(—5kms)	W	PO	—(—5kms)	—(—5kms)
94	Velur	1,769.93	3,911 (984)	P(3),M(1)	—(—5kms)	W	PO	—(—5kms)	BS
95	Chattramanai	970.62	2,902 (711)	P(2),M(1), H(1)	—(5—10kms)	T,W	PO	—(5—10kms)	BS
96	Siruvayalur R.F.	149.93				Uninhabited			
97	Kalarampatti R.F.	404.68				Uninhabited			
98	Ammapalaiyam	586.11	4,378 (1,072)	P(3),M(1), H(1)	PHC(1),	TK,W	PO	—(10+kms)	BS
99	Ladapuram R.F.	50.13				Uninhabited			
100	Kalarampatti	973.73	2,733 (639)	P(1),M(1)	—(—5kms)	TK,T,W	PO	—(10+kms)	BS
101	Siruvayalur	1,719 31	4,761 (1,132)	P(6),M(2)	PHC(1)	TK,W	PO	—(10+kms)	BS
102	Pudummapalaiyam	311.40	613 (134)	P(1)	—(10+kms)	W	—(—5kms)	—(10+kms)	—(—5kms)
103	Nakkaselam	965.51	3,538 (817)	P(2),M(1), H(1)	—(10+kms)	TK,TW	PO	—(10+kms)	BS
104	Nakkaselam R.F	470.63				Uninhabited			
105	Ilandalaippatti R.F.	541.65				Uninhabited			
106	Ilandalaippatti	1393.40	3,217 (824)	P(1),M(1)	—(5—10kms)	TK,W	PO	—(10+kms)	BS
107	T. Kalattur	1,446.57	3,837 (942)	P(1),(M)1, H(1)	—(5—10kms)	TK,W	PO	—(10+kms)	BS

VILLAGE DIRECTORY

LAND USE

TALUK

App-roach to village	Nearest Town and distance (in kms)	Power Supply	Staple food	Land use (i.e., area under different types of land use in hectares rounded upto two decimal places)					Remarks including any place of religious, historical or archaeo-logical interest
				Forest	Irrigated by source	Unirrigated	Culturable waste (including gauchar and groves)	Area not available for cultiva-tion	
11	12	13	14	15	16	17	18	19	20
PR	Ariyalur (6)	ED,EAg	Rice & Millets	...	T 6 00 TK 6 00	584.00	100.35	208.00	N-10
KR	Ariyalur (16)	ED	Rice & Millets	...	...	832.00	...	446 74	N-10
KR	Ariyalur (10)	ED	Rice & Millets	...	...	618.00	...	599 93	N-10
KR	Perambalur (11)	ED,EAg	Rice & Millets	...	T 8 00 TK 8 00	2,218.00	...	424 21	N-5
KR	Perambalur (5)	ED	Rice & Millets	...	...	202.00	...	52.56	...
PR	Perambalur (10)	ED,EAg	Rice & Millets	...	T 100.00 TK 100.00	685.56	...	112 88	N-10
KR	Perambalur (3)	ED	Rice & Millets	...	...	50.00	...	52.41	...
PR	Perambalur (6)	ED	Rice & Millets	460.95	...	718.00	...	592.09	N-25
KR	Perambalur (6)	ED	Rice & Millets	...	...	326 00	...	362.51	...
PR	Perambalur (10)	ED,EAg	Rice & Cholam	260.21	T 12.00 TK 12.00	968.20	...	529.52	N-10
PR	Perambalur (13)	ED,EAg	Rice & Millets	295.65	T 34.00 TK 34.00 Uninhabited Uninhabited	18.00	...	622.97	N-10
PR	Perambalur (13)	ED	Rice & Millets	30.34	... Uninhabited	178.00	...	377.77	N-25
PR	Perambalur (14)	ED,EAg	Rice & Millets	112.76	T 72.00 TK 72.00	376.00	...	412.97	N-10
PR	Perambalur (19)	ED,EAg	Rice & Millets	382.94	T 75.99 TK 75.99	748.00	...	512.38	N-15
KR	Turaiyur (16)	ED	Rice & Millets	...	...	311.40	...	...	...
PR	Turaiyur (14)	ED,EAg	Rice & Millets	311.40	T 54.50 TK 54.50 Uninhabited Uninhabited	99.50	...	500.11	N-25
PR	Turaiyur (16)	ED,EAg	Rice & Millets	...	T 45.00 TK 45 00	1,210.48	...	137.92	N-20
PR	Turaiyur (14)	ED,EAg	Rice & Millets	268.01	T 152 00 TK 152.00	572.00	32.00	422.58	N-10

Location Code No.	Name of Village	Total area of the Village (in hectares)	Total population and number of households	Amenities available (if not available within the village a dash (—) may be shown in the column and next to it in brackets, the distance in broad ranges viz -5kms, 5-10kms and 10+kms of the nearest place where the facility is available may be given)					
				Educational	Medical	Drinking water (Potable)	Post and Telegraph	Day or days of the market /hat, if any	Communications (Bus stop, Railway Station, Water way)
1	2	3	4	5	6	7	8	9	10
108	Tenur	1,260.22	2,290 (556)	P(1),M(1)	—(10+kms)	TK,W	PO	—(10+kms)	BS
109	Kannappadi	882.15	1,434 (342)	P(2)	—(10+kms)	TK,W	PO	—(10+kms)	BS
110	Mavalingai	647.11	1,052 (238)	P(2)	—(—5kms)	TK,W	PO	—(10+kms)	BS
111	Bommanappadi	852.23	2,682 (672)	P(2),M(1)	—(—5kms)	TK,W	PO	—(10+kms)	BS
112	Chettikulam	1,605.00	4,381 (1,014)	P(2),M(1), H(1)	H(1)	W	PO	Sunday	BS
113	Nattarmangalam	1,189.80	2,020 (505)	P(4),M(1)	—(—5kms)	TK,W	PO	—(10+kms)	BS
114	Naranamangalam	1,423.12	3,417 (871)	P(4),M(1)	D(1)	TK,W	PO	—(10+kms)	BS
115	Irur	1,997.80	2,847 (739)	P(1),M(1)	—(10+kms)	TK,W	PO	—(10+kms)	BS
116	Padalur	1,831.58	4,390 (1,085)	P(2),M(1) H(1)	MCW(1), RP(2)	TK,W	PO	Monday	BS
117	Tirani	1,677.17	1,795 (436)	P(2)	—(—5kms)	TK,W	PO	—(10+kms)	BS
118	Karai	2,015.03	3,141 (755)	P(1),M(1)	PHC(1)	W	FO	—(10+kms)	BS
119	Varaguppadi	948.18	1,325 (324)	P(1)	—(—5kms)	TK,W	PO	—(10+kms)	—(—5kms)
120	Sirukanbur	1,313.01	1,659 (411)	P(5)	MH(1)	TK,W	PO	—(10+kms)	BS
121	Sattanur	1,142.25	1,659 (382)	P(1),M(1)	—(—5kms)	TK,W	FO	—(10+kms)	BS
122	Kulakkalnatham	1,510.30	2,073 (479)	P(1),M(1), H(1)	H(1)	TK,W	FO	—(10+kms)	BS
123	Ayinapuram	927.62	1,676 (418)	P(3)	—(10+kms)	TK,W	FO	—(10+kms)	—(—5kms)
124	Kulattur	1,916 60	2,010 (474)	P(2),M(1)	—(10+kms)	TK,W	FO	—(10+kms)	BS
125	Timmur	1,016.14	1,484 (368)	P(1)	—(10+kms)	TK,W	FO	—(10+kms)	—(—5kms)
126	Cudalur	1,158.56	2,661 (655)	P(1),M(1)	—(5-10kms)	TK,W	FO	—(5-10kms)	BS
127	Bhujangarayanallur	1,656.33	1,678 (361)	P(1),M(1)	—(—5kms)	TK,W	FO	—(—5kms)	—(—5kms)

VILLAGE DIRECTORY

LAND USE

TALUK

App-roach to village	Nearest Town and distance (in kms)	Power Supply	Staple food	Land use (i e., area under different types of land use in hectares rounded upto two decimal places)					Remarks including any place of religious, historical or archaeo, logical interest
				Forest	Irrigated by source	Unirrigated	Culturable waste (including gauchar and groves)	Area not available for cultiva-tion	
11	12	13	14	15	16	17	18	19	20
PR	Manachchanellur (10)	ED,EAg	Rice & Millets	400.06	T 70 00 TK 70 00	494 00	...	296 16	N-5
PR	Turaiyur (14)	ED,EAg	Rice & Millets	...	T 80 00 TK 80.00	430.00	...	372.15	...
KR	Perambalur (26)	ED	Rice & Millets	...	...	266 00	...	281 11	...
PR	Perambalur (16)	ED,EAg	Rice & Millets	...	T 76 00 TK 76.00	630 00	76.00	70 23	N-5
PR	Perambalur (22)	ED,EAg	Rice & Millets	340.41	T 76 00 TK 76.00	...	76 00	1,112 59	N-50
PR	Perambalur (16)	ED,EAg	Rice & Millets	224.81	T 20 00 TK 20 00	532.00	...	412.99	N-10
PR	Perambalur (13)	ED,EAg	Rice & Millets	402 39	T 116.00 TK 116 00	572 00	...	332 73	N-10
PR	Perambalur (13)	ED,EAg	Rice & Millets	241 63	T 34 00 TK 34 00	512 00	...	1,210 17	N-10
PR	Perambalur (19)	ED,EAg	Rice & Millets	...	T 38 00 TK 38 00	560.00	...	1,233 58	N-150
PR	Perambalur (19)	ED,EAg	Rice & Millets	...	T 60.00 TK 60 00	622.00	...	^^	N-5
PR	Perambalur (21)	ED,EAg	Rice & Millets	...	T 104 00 TK 104 00	804.00	30.00	1,077.03	N-5
KR	Perambalur (14)	ED,EAg	Rice & Millets	...	T 36.00 TK 36.00	427.00	23.00	462.18	N-5
KR	Perambalur (10)	ED	Rice & Millets	...	...	792.00	...	621.01	N-5
KR	Perambalur (10)	ED,EAg	Rice & Millets	...	T 32 00 TK 32.00	736.00	...	374 25	N-5
PR	Perambalur (29)	ED	Rice & Millets	...	...	738.00	...	772.30	N-10
PR	Perambalur (40)	ED	Rice & Millets	...	...	530.00	. .	397 62	. .
PR	Ariyalur (18)	ED	Rice & Millets	...	...	1,104 00	80 00	732.60	N-10
KR	Ariyalur (10)	ED,EAg	Rice & Millets	...	T 44 00 TK 44 00	306 00	40.00	626.14	. .
KR	Ariyalur (14)	ED,EAg	Rice & Millets	...	T 9 00 TK 9.00	760 00	48 00	341.96	...
KR	Ariya'ur (6)	ED,EAg	Rice & Millets	...	T 20 00 TK 20,00	512 00	...	556,33	...

1981 CENSUS

AMENITIES AND

2. PERAMBALUR

Location Code No.	Name of Village	Total area of the Village (in hectares)	Total population and number of households	Amenities available (if not available within the village, a dash (—) may be shown in the column and next to it in brackets, the distance in broad ranges viz. -5kms ; 5-10kms and 10+kms of the nearest place where the facility is available may be given)					
				Educational	Medical	Drinking water (Potable)	Post and Telegraph	Day or days of the market /hat, if any	Communications (Bus stop, Railway Station, Water way)
1	2	3	4	5	6	7	8	9	10
128	Nochikkulam	1,095 02	3,789 (783)	P(1)	—(—5kms)	TK,W	PO	—(—5kms)	—(—5kms)
129	Attur (Zaminattur)	692 80	1,363 (289)	P(1),M(1)	—(—5kms)	TK	PO	—(—5kms)	—(—5kms)
130	Sillakkudi	1,468.16	2,104 (481)	P(2)	—(—5kms)	T,W	PO	—(—5kms)	RS
	Taluk Total	**1,73,829.52**	**3,63,806 (83,094)**	**P—244 M—80 H—35 PUC—2**	**PHC—6 RP—5 H—7 HC—2 MH—2 MCW—19 D—2**				

Foot Note

1. A Portion of Perambalur village is included in Perambalur Panchayat
2. A Portion of Aranarai village is included in Perambalur Panchayat
3. A Portion of Turaimangalam village is included in Perambalur Panchayat

VILLAGE DIRECTORY

LAND USE

TALUK

App-roach to village	Nearest Town and distance (in kms)	Power Supply	Staple food	Land use (i.e. area under different types of land use in hectares rounded upto two decimal places)					Remarks including any place of religious historical or archaeo-logical interest
				Forest	Irrigated by source	Unirrigated	Culturable waste (including gauchar and groves)	Area not available for cultiva-tion	
11	12	13	14	15	16	17	18	19	20
KR	Ariyalur (8)	ED,EAg	Rice & Millets	...	T 30 00 TK 30 00	818 00	...	247 02	...
KR	Ariyalur (6)	ED,EAg	Rice & Millets	...	T 4 00 TK 4 00	490.00	...	198 80	...
KR	Ariyalur (3)	ED,EAg	Rice & Millets	...	T 12 00 TK 12 00	710.00	118 00	628.16	...
				12,840.73 T	**12,289.70**	**78,478.39**	**2,306 25**	**60,225 25**	**N-1,775**
					TK 12,289 70				

ARIYALUR TALUK

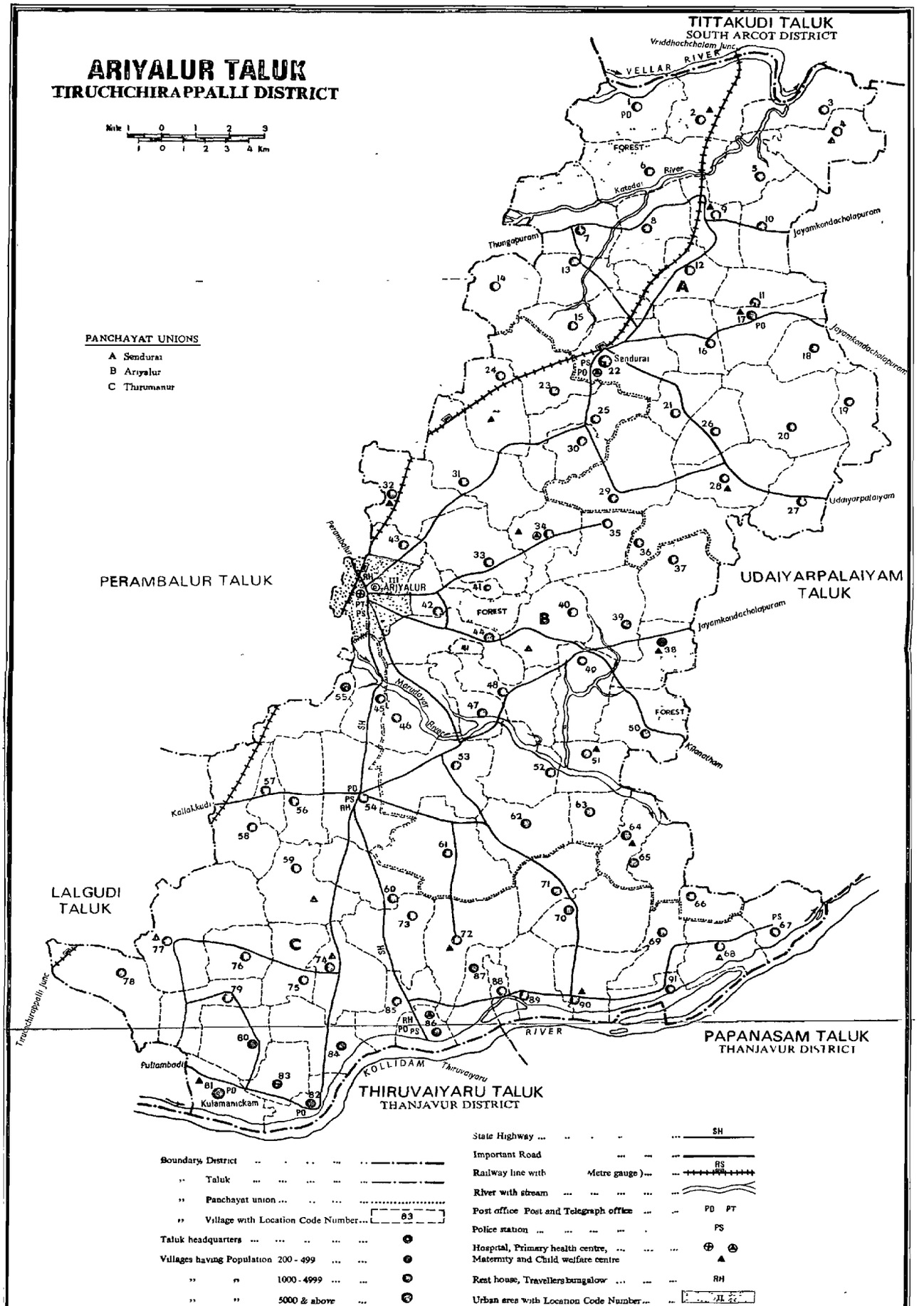

● Based upon Survey of India map with the permission of the Surveyor General of India

© Government of India Copyright, 1984.
P.Z.P., C.S.O., Madras.5

ALPHABETICAL LIST OF VILLAGES

3. Ariyalur Taluk

Sl. No.	Name of Village	L. C. Number	Sl. No.	Name of Village	L. C. Number
1	2	3	1	2	3
1	Adanakurichi	4	34	Kilimangalam	36
2	Alagiyamanavalam	91	35	Kovilessanai	79
3	Alanduraiyarkattalai	63	36	Kovilur	70
4	Alathiyur	3	37	Kulamanickam	81
5	Aminabad	41	38	Kulumur	7
6	Anandavadi	29	39	Kuruvadi	68
7	Andipattakadu	64	40	Mallur	46
8	Annimangalam	84	41	Manakudayan	5
9	Ariyalur	43	42	Manapathur	8
10	Arungal	61	43	Manjamedu	85
11	Asavirankudikkadu	9	44	Maruvathur	16
12	Attur	35	45	Melakaruppur	53
13	Ayanthathanur	6	46	Melapalur	57
14	Dalavoi	2	47	Nagalkuli	19
15	Edayathankudi	52	48	Nagamangalam	50
16	Elakurichi	90	49	Nakkambadi	15
17	Govindapuram	32	50	Namangunam	14
18	Ilandaikudam	80	51	Oriyur	66
19	Iluppayur	24	52	Ottakoil	31
20	Irumbilikurichi	28	53	Palinganatham	78
21	Kadugur	34	54	Pappanacheri	55
22	Kallankurichi	33	55	Paranam	27
23	Kamarasavalli	69	56	Periakurichi	12
24	Kandirathitham	83	57	Perianagalur	40
25	Karaivetti	75	58	Periatirukkonam	51
26	Karupilakattalai	62	59	Pilakurichi	20
27	Kavanur	37	60	Ponparappi	17
28	Kayarlabath	42	61	Poondi	58
29	Kilakavattankurichi	74	62	Pottaveli	23
30	Kilakolathur	72	63	Pudupalayam	48
31	Kilamaligai	18	64	Punganguli	65
32	Kilapulur	54	65	Rayampuram	25
33	Kilayur	56	66	Reddipalayam	49

ALPHABETICAL LIST OF VILLAGES

3. Ariyalur Taluk

Sl. No.	Name of Village	L.C. Number.	Sl. No.	Name of Village	L.C . Number.
1	2	3	1	2	3
67	Sannasinallur	1	80	Thirumanur	86
68	Sannavur	77	81	Tular	10
69	Sathamangalam	60	82	Tuttur	67
70	Sendurai	22	83	Unjini	21
71	Sennivanam	30	84	Vadugapalayam	87
72	Sinnapattakadu	71	85	Valajanagaram	44
73	Sirukadambur	26	86	Vanjinapuram	13
74	Sirukalathur	11	87	Varanavasi	45
75	Siruvalur	47	88	Venganur	76
76	Sullangudi	89	89	Vettiyur	73
77	Suttamalli	59	90	Vilangudi	38
78	Thelur	39	91	Villupanankurichi	88
79	Thirumalavadi	82			

1981 CENSUS

AMENITIES AND

3. ARIYALUR

Location Code No.	Name of Village	Total area of the village (in hectares)	Total population and number of households	Amenities available (if not available within the village, a dash(—) may be shown in the column and next to it in brackets, the distance in broad ranges viz —5kms; 5—10kms and 10+kms of the nearest place where the facility is available may be given)					
				Educational	Medical	Drinking water (Potable)	Post and Telegraph	Day or days of the market /hat, if any	Communications (Bus stop, Railway Station, Waterway)
1	2	3	4	5	6	7	8	9	10
1	Sannasinallur	1,299.11	3,281 (746)	P(3),M(2)	HC(1),D(1)	S,W	PO	—(5—10kms)	—(—5kms)
2	Dalavoi	1,611.86	4,561 (1,081)	P(6),M(1)	MH(1)	W,TK	FO	—(—5kms)	—(—5kms)
3	Alathivur	1,184.15	2,605 (500)	P(2)	—(—5kms)	W	PO	—(5—10kms)	—(5—10kms)
4	Adanakurichi	1,188 16	3,320 (794)	P(5),M(1)	—(5—10kms)	W,T	PO	—(5—10kms)	—(5—10kms)
5	Manakudayan	961.69	2,551 (560)	P(2)	—(10+kms)	W,TK	PO	—(10+kms)	—(—5kms)
6	Ayanthathanur	1,541.65	2,952 (592)	P(5)	—(—5kms)	W,TK	PO	—(5—10kms)	—(—5kms)
7	Kulumur	1,627.95	3,644 (705)	P(1),M(1)	MH(1)	W	PO	—(10+kms)	—(5—10kms)
8	Manapathur	1,079.41	4,048 (934)	P(4),M(1)	—(5—10kms)	W,HP	PO	—(5—10kms)	—(—5kms)
9	Asavirankudikkadu	807.99	2,956 (659)	P(2),M(1), H(1)	MCW(1)	W,TK,T	PTO, Phone	—(10+kms)	BS,RS
10	Tular	1,191.94	2,143 (473)	P(2)	—(5—10kms)	T,W	PO	—(5—10kms)	BS
11	Sirukalathur	805.44	2,913 (651)	P(1)	—(5—10kms)	T,W	PO	—(—5kms)	BS
12	Periakurichi	1,052.34	2,483 (519)	P(2),M(1)	—(—5kms)	TK,T,W	PO	—(—5kms)	—(—5kms)
13	Vanjinapuram	849.41	2,142 (502)	P(3)	—(—5kms)	TK,W,T.	PO	—(—5kms)	BS

VILLAGE DIRECTORY

LAND USE

TALUK

Approach to village	Nearest Town and distance (in kms)	Power Supply	Staple food	Land use (i.e., area under different types of land use in hectares rounded upto two decimal places)					Remarks including any place of religious, historical or archaeological interest
				Forest	Irrigated by source	Unirrigated	Culturable waste (including gaucher and groves)	Area not available for cultivation	
11	12	13	14	15	16	17	18	19	20
KR	Ariyalur (30)	EA	Rice & Millets	114.63	T 99.30 WE 99.30	775.44	57.16	252.58	N—3
KR	Ariyalur (30)	ED,EAg	Rice & Millets	75.25	T 203.90 W 14 42 WE 61.56 TK 127.92	953.03	36.66	343.02	...
KR	Ariyalur (35)	ED,EAg	Rice & Millets	...	T 114 83 WE 114·83	875.88	36.98	156.46	...
KR	Ariyalur (33)	ED,EAg	Rice & Millets	0.83	T 64 43 TK 64.43	1,085.94	36.96	...	...
KR	Ariyalur (28)	EA	Rice & Millets	...	T 74.29 TK 54 23 TW 20.06	808.34	1.83	77.23	N—2
KR	Ariyalur (18)	ED	Rice & Millets	230.72	T 72 33 TK 72.33	882.76	93.86	261.98	N—2
KR	Ariyalur (21)	ED,EAg	Rice & Millets	199.59	T 181.63 TK 179.74 WE 0.40 W 1.49	455.96	86.12	704.65	N—2,M—1
KR	Ariyalur (20)	ED,EAg	Rice & Millets	...	T 182.26 TK 98.44 TW 81.75 WE 2.07	603.19	55,39	238,57	N—2
PR,KR	Ariyalur (26)	EA	Rice & Millets	...	T 137.20 TK 10.72 W 12,32 WE 114.16	640.12	22.12	8,55	N—5
PR,KR	Ariyalur (28)	ED,EAg	Rice & Millets	...	T 84.24 TK 15.54 WE 3.52 O 65.18	594.28	172.98	340.44	N—2
PR,KR	Ariyalur (24)	ED	Rice & Millets	...	...	736.81	14 89	53.74	N—2
KR	Ariyalur (22)	ED,EAg	Rice & Millets	...	T 80.95 WE 17.29 W 63.66	771.29	61.06	139.04	N—2
PR,KR	Ariyalur (5)	...	Rice & Millets	...	T 54 16 W 1 71 TK 49 23 O 3.22	570.02	49.22	176.01	N—2,T—1

Location Code No.	Name of Village	Total area of the Village (in hectares)	Total population and number of households	Amenities available (If not available within the village, a dash(—) may be shown in the column and next to it in brackets, the distance in broad ranges viz —5kms; 5—10kms and 10+kms of the nearest place where the facility is available may be given)					
				Educational	Medical	Drinking water (Potable)	Post and Telegraph	Day or days of the market /hat, if any	Communications (Bus Stop, Railway Station, Water way)
1	2	3	4	5	6	7	8	9	10
14	Namangunam	997.69	2,664 (590)	P(3)	—(—5kms)	T,W	PO	—(10+kms)	—(10+kms)
15	Nakkambadi	971.83	2,343 (507)	P(2)	—(—5kms)	T,W	PO	—(10+kms)	—(—5kms)
16	Maruvathur	913.23	2,420 (567)	P(2)	—(—5kms)	W,T	PO	—(—5kms)	BS
17	Ponparappi	1,097.30	4,098 (868)	P(1),M(1), H(1),PUC(1)	MH(1)	T,W	PO,Phone	Tuesday	BS
18	Kilamaligai	993.61	2,380 (500)	P(2)	—(5—10kms)	W	PO	—(—5kms)	BS
19	Nagalkuli	986.18	2,703 (582)	P(2),M(1)	—(5—10kms)	HP,W,O	PO	—(5—10kms)	—(—5kms)
20	Pilakurichi	1,588.88	3,191 (698)	P(3)	MH(1)	W,TK	PO	—(10+kms)	—(5—10kms)
21	Unjini	726.82	4,167 (921)	P(2),M(1), H(1)	—(—5kms)	T,W	PO	—(—5kms)	BS
22	Sendurai	1,469 07	6,564 (1,425)	P(3),M(1), H(1),PUC(1)	PHC(1),RP(3) FPC(1)	T,TW,W,	PTO, Phone	Saturday	BS,RS
23	Pottaveli	1,180.31	2,770 (610)	P(2)	—(—5kms)	W,TK	PO	—(10+kms)	BS
24	Iluppayur	1,287.12	2,998 (642)	P(2),M(1)	FPC(1)	W,T	PO	—(10+kms)	BS
25	Rayampuram	1,160.92	2,567 (606)	P(1),M(1)	—(—5kms)	T,W	PO	—(10+kms)	BS
26	Sirukadambur	853,71	2,707 (524)	P(1)	—(5—10kms)	TW,TK	—(—5 ms)	—(5—10kms)	BS

VILLAGE DIRECTORY

LAND USE

TALUK

App-roach to village	Nearest Town and distance (in kms)	Power Supply	Staple food	Land use (i e , area under different types of land use in hectares rounded upto two decimal places)					Remarks including any place of religious, historical or archaeo-logical interest
				Forest	Irrigated by source	Unirrigated	Culturable waste (including gauchar and groves)	Area not available for cultiva-tion	
11	12	13	14	15	16	17	18	19	20
KR	Ariyalur (20)	ED	Rice & Millets	...	T 141 78 TK 101 71 WE 40 07	611.90	55.12	189.09	N—3
KR	Ariyalur (21)	ED	Rice & Millets	...	T 183 02 L 183.02	498.79	25.17	264.85	N—2
PR,KR	Ariyalur (19)	ED	Rice & Millets	...	T 5.15 TK 5.15	818.78	0.01	89.29	N—2
PR,KR	Ariyalur (15)	ED	Rice & Millets	...	...	981.23	30.83	85.24	N—5,M—1
KR	Ariyalur (24)	ED	Rice & Millets	...	T 120.24 W 120.24	794.83	2.05	76.49	...
PR,KR	Ariyalur (26)	ED,EAg	Rice & Millets	...	T 27.86 TW 0.54 W 27.32	510.84	1.33	446.15	...
PR,KR	Ariyalur (23)	ED	Rice & Millets	372.34	T 111.44 TWE 2.84 W 108.60	866.17	26.83	112.10	...
KR	Ariyalur (14)	EA	Rice & Millets	...	T 2.45 TK 1.72 W 0.73	601.84	...	122.53	N—2
PR,KR	Ariyalur (14)	EA	Rice & Millets	...	T 217.86 TK 197.56 WE 20.30	847.81	10.98	392.42	N—10, M—7, T—2
PR,KR	Ariyalur (15)	ED,EAg	Rice & Millets	...	T 72.65 W 72.65	774.77	8.10	324.79	...
PR,KR	Ariyalur (14)	ED,EAg	Rice & Millets	13.98	T 55 97 TK 41.00 W 12.14 WE 2.83	846.06	36.53	334.58	N—2
PR KR	Ariyalur (14)	ED,EAg	Rice & Millets	...	T 172.36 W 160.06 WE 12.30	764.41	12.01	212.14	N—2
KR	Ariyalur (13)	ED	Rice & Millets	80.41	T 13.72 W 13.72	286.95	34.53	438.10	...

1981 CENSUS

AMENITIES AND

3. ARIYALUR

Location Code No.	Name of Village	Total area of the Village (in hectares)	Total population and number of households	Amenities available (if not available within the village, a dash (—) may be shown in the column and next to it in brackets, the distance in broad ranges viz. —5kms; 5—10kms and 10+kms of the nearest place where the facility is available may be given)					
				Educational	Medical	Drinking Water (Potable)	Post and Telegraph	Day or days of the market /hat, if any	Communications (Bus stop, Railway Station, Water way)
1	2	3	4	5	6	7	8	9	10
27	Paranam	1,597.80	3,978 (809)	P(2),M(2)	—(—5kms)	W	PO	—(10+kms)	BS
28	Irumbilikurichi	1,461.65	3,061 (654)	P(2),M(1)	MH(1)	T,HP,W	PO	—(10+kms)	BS
29	Anandavadi	1,865.87	3,488 (716)	P(4),M(1), H(1)	PHC(1)	W,T	PO	—(10+kms)	—(—5kms)
30	Sennivanam	557.39	1,420 (329)	P(2),M(1)	—(5—10kms)	W,T	PO	—(10+kms)	—(—5kms)
31	Ottakoil	1,795.73	3,812 (850)	P(2),M(1)	—(5—10kms)	W,T	PO	—(5—10kms)	BS,RS
32	Govindapuram	1,374.93	3,186 (709)	P(5),M(1)	D(1),MCW(2)	TK,T, HP,W	PO	—(5—10kms)	BS
33	Kallankurichi	1,323.49	3,980 (896)	P(4),M(2), H(2)	—(—5kms)	W,T	PO	—(—5kms)	BS
34	Kadugur	877.98	3,385 (766)	P(3)	PHC(1),RP(1) FPC(1)	W,T	PO	—(10+kms)	—(10+kms)
35	Attur	988.71	1,431 (336)	P(2),M(1)	—(—5kms)	W,TK	PO	—(10+kms)	—(10+kms)
36	Kilimangalam	823.28	2,106 (472)	P(3)	—(—5kms)	TK,W	PO	—(10+kms)	—(—5kms)
37	Kavanur	1,190.70	2,584 (518)	P(3)	—(—5kms)	W	PO	—(10+kms)	—(—5kms)
38	Vilangudi	1,071.60	1,601 (364)	P(2),M(1)	MCW(1)	W,TK	PO	—(5—10kms)	BS
39	Thelur	1,219.57	2,308 (523)	P(1)	—(5—10kms)	TK,W	PO	—(5—10kms)	BS
40	Perianagalur	1,194.73	3,278 (796)	P(2),M(1)	MCW(1)	TK,T,W	PO	—(5—10kms)	BS

VILLAGE DIRECTORY

LAND USE

TALUK

App-roach to vill-age	Nearest Town and distance (in kms)	Power Supply	Staple food	Land use (i.e., area under different types of land use in hectares rounded upto two decimal places)					Remarks including any place of religious, historical or archaeo-logical interest
				Forest	Irrigated by source	Unirrigated	Culturable waste (including gauchar and groves)	Area not available for cultiva-tion	
11	12	13	14	15	16	17	18	19	20
KR	Ariyalur (18)	ED	Rice & Millets	...	T 121.13 GC 121.13	1,315.70	14.65	146.32	N—2,M—1
KR	Ariyalur (20)	ED	Rice & Millets	565.46	T 83.99 TK 83.99	72.16	20.12	719.92	N—4,M—1
KR	Ariyalur (10)	ED	Rice & Millets	151.61	T 76.86 TK 76.86	1,139.26	90.60	407.54	N—2
KR	Ariyalur (18)	ED	Rice & Millets	...	T 39.28 TK 39.28	387.56	...	130.55	...
PR,KR	Ariyalur (8)	ED,EAg	Rice & Millets	...	T 32.30 TK 21.95 W 10.35	1,175.38	14.49	573.56	N—2
PR,KR	Ariyalur (3)	ED,EAg	Rice & Millets	...	T 31.18 WE 31.18	973.28	89.97	280.50	N—10
PR,KR	Ariyalur (5)	ED,EAg	Rice & Millets	...	T 164.67 GC 79 52 WE 85.15	246.26	740.13	172.43	...
KR	Ariyalur (8)	ED,EAg	Rice & Millets	...	T 96.90 WE 2 16 TK 94.74	505.07	2.29	273.72	...
KR	Ariyalur (10)	ED	Rice & Millets	...	T 68.86 W 68.86	555.39	18.29	346.17	...
KR	Ariyalur (19)	ED,EAg	Rice & Millets	...	T 33.93 TK 33.93	563.66	10.50	215.19	...
KR	Ariyalur (16)	ED,EAg	Rice & Millets	...	T 113.39 TK 113.39	792.02	4.37	280.92	N—2
PR,KR	Ariyalur (14)	ED,EAg	Rice & Millets	343.67	T 81.38 TK 81.38	403.81	66.67	176.07	N—4
PR,KR	Ariyalur (13)	ED,EAg	Rice & Millets	...	T 84.22 TK 15.53 WE 3.51 O 65.18	594.28	172.98	368.09	N—2
PR,KR	Ariyalur (8)	ED,EAg	Rice & Millets	...	T 138.48 GC 51.57 WE 12.14 TK 23.20 O 51.57	589,94	165,82	800.49	...

1981 CENSUS

AMENITIES AND

3. ARIYALUR

Location Code No.	Name of Village	Total area of the village (in hectares)	Total population and number of households	Amenities available (If not available within the village, a dash(—) may be shown in the column and next to it in brackets, the distance in broad ranges viz. —5kms; 5—10kms and 10+kms of the nearest place where the facility is available may be given)					
				Educational	Medical	Drinking water (Potable)	Post and Telegraph	Day or days of the market /hat, if any	Communications (Bus Stop, Railway Station, Water way)
1	2	3	4	5	6	7	8	9	10
41	Aminabad	559.46	363 (96)	P(1)	—(—5kms)	W,TK	PO	—(—5kms)	BS
42	Kayarlabath	1,081.10	2,083 (473)	P(2),M(1)	—(—5kms)	W	PO	—(—5kms)	BS
43	Ariyalur	446.95	2,074 (463)	P(2)	—(—5kms)	TK,HP,W	PO	—(—5kms)	—(—5kms)
44	Valajanagaram	1,212 80	3,872 (881)	P(3)	—(—5kms)	W,TK	PO	—(—5kms)	BS
45	Varanavasi	976 08	2,515 (565)	P(4),M(1)	—(—5kms)	TK,W,HP	PO	—(—5kms)	BS
46	Mallur	1,224 98	2,132 (470)	P(3)	—(5—10kms)	W,TK	PO	—(5—10kms)	—(—5kms)
47	Siruvalur	704 44	1,753 (414)	P(2),M(1)	—(10+kms)	TK,T,W	PO	—(10+kms).	—(—5kms)
48	Pudupalayam	976.40	2,936 (642)	P(2),M(1)	—(5—10kms)	T,W	PO	—(5—10kms)	BS
49	Reddipalayam	1,218.35	2,038 (448)	P(3)	—(10+kms)	W	PO	—(10+kms)	BS
50	Nagamangalam	1,207 89	2,346 (501)	P(1),M(1)	—(10+kms)	T,W	PO	—(10+kms)	BS
51	Periatirukkonam	821.79	2,220 (524)	P(1),M(1), H(1)	—(10+kms)	TK,T,W	PO	—(10+kms)	—(—5kms)
52	Edayathankudi	1,188.60	1,750 (354)	P(3)	—(10+kms)	T,W	PO	—(10+kms)	—(—5kms)
53	Melakaruppur	1,715.39	3,551 (810)	P(3),M(1)	—(—5kms)	T,W	PO	—(10+kms)	BS

VILLAGE DIRECTORY

LAND USE

TALUK

App-roach to vil-lage	Nearest Town and distance (in kms)	Power Supply	Staple food	Land use (i e., area under different types of land use in hectares rounded upto two decimal places)					Remarks including any place of religious, historical or archaeo-logical interest
				Forest	Irrigated by source	Unirrigated	Culturable waste (including gauchar and groves)	Area not available for cultiva-tion	
11	12	13	14	15	16	17	18	19	20
PR,KR	Ariyalur (2)	ED,EAg	Rice & Millets	...	T 16.60 WE 8 10 GC 1.62 W 6.88	326.62	14.82	201.42	...
PR,KR	Ariyalur (3)	ED,EAg	Rice & Millets	...	T 63.03 TK 63 03	560.90	51.71	405.46	N—10
PR,KR	Ariyalur (4)	ED,EAg	Rice & Millets	...	T 75.28 TK 75 28	107.52	23.54	240.61	N—5,M—1,T—1
PR	Ariyalur (2)	EA	Rice & Millets	...	T 116 37 TK 116 37	710.00	56 83	329.60	N—10,T—1,C—2
PR,KR	Ariyalur (5)	EA	Rice & Millets	...	T 110.95 TK 110.95	512.31	113.92	238,90	N—2
PR,KR	Ariyalur (5)	ED,EAg	Rice & Millets	...	T 74.49 WE 74.49	634·51	229.14	286.84	...
KR	Ariyalur (8)	ED,EAg	Rice & Millets	...	T 71.75 TK 71.75	453.65	82.44	96.60	N—3
PR,KR	Ariyalur (16)	ED,EAg	Rice & Millets	...	T 150.11 W 126.51 WE 4.13 TK 19.47	553.68	106.96	165.65	...
PR,KR	Ariyalur (16)	ED,EAg	Rice & Millets	...	T 137.64 TK 132.62 WE 5.02	491.68	160.77	428.26	...
PR,KR	Ariyalur (2)	ED,EAg	Rice & Millets	...	T 85.30 TK 85.30	517.85	106.93	497.81	M—1
KR	Ariyalur (25)	ED,EAg	Rice & Millets	...	T 74 85 WE 3.03 W 11.12 TK 60.70	449.66	101.17	196.11	N—2
KR	Ariyalur (27)	ED	Rice & Millets	...	T 67.55 TK 64.07 W 3.48	729.36	130.24	261.45	N—2
PR,KR	Ariyalur (15)	ED,EAg	Rice & Millets	...	T 185.47 TK 101.44 WE 4.00 W 80.03	1,012.06	249.73	268.13	N—2

1981 CENSUS

AMENITIES AND

3. ARIYALUR

Location code No.	Name of Village	Total area of the village (in hectares)	Total population and number of households	Amenities available (if not available within the village a dash (—) may be shown in the column and next to it in brackets, the distance in broad ranges viz. —5kms; 5—10kms and 10+kms of the nearest place where the facility is available may be given)					
				Educational	Medical	Drinking water (Potable)	Post and Telegraph	Day or days of the market /hat, if any	Communications (Bus stop, Railway Station, Water way)
1	2	3	4	5	6	7	8	9	10
54	Kilapulur	1,531.37	3,443 (802)	P(2),M(1) H(1)	D(1),MH(1) RP(2)	T,TK	PTO, Phone	—(10+kms)	BS
55	Pappanacheri	869.58	1,077 (239)	P(2)	—(5—10kms)	W,S	—(—5kms)	—(5—10kms)	—(—5kms)
56	Kilayur	1,160.96	2,788 (715)	P(1),M(1)	—(—5kms)	TK,T,W	PO	—(10+kms)	BS
57	Melapalur	409.55	2,317 (593)	P(1),M(1)	—(—5kms)	W,T	PO	—(10+kms)	BS
58	Poondi	1,554.40	3,723 (813)	P(2),M(1)	D(1)	W,T,TK	PO	—(10+kms)	BS
59	A. Suttamalli (Ayam Suttamalli)	1,259.93	1,453 (344)	P(2)	—(—5kms)	W	PO	—(10+kms)	—(—5kms)
60	Sathamangalam	947.80	2,194 (503)	P(3)	—(5—10kms)	W	—(—5kms)	—(10+kms)	BS
61	Arungal	2,059.21	2,515 (537)	P(1),M(1)	—(—5kms)	W	PO	—(10+kms)	—(—5kms)
62	Karupila Kattalai	1,230.49	3,152 (565)	P(4)	—(10+kms)	W	PO	—(10+kms)	—(—5kms)
63	Alanduraiyar Kattalai	673.37	1,552 (293)	P(3)	—(10+kms)	W	PO	—(10+kms)	—(10+kms)

VILLAGE DIRECTORY

LAND USE

TALUK

App-roach to village	Nearest Town and distance (in kms)	Power Supply	Staple food	Land use (i e , area under different types of land use in hectares rounded upto two decimal places)					Remarks including any place of religious, historical or archaeo-logical interest.
				Forest	Irrigated by source	Unirrigated	Culturable waste (including gauchar and groves)	Area not available for cultiva-tion	
11	12	13	14	15	16	17	18	19	20
PR	Ariyalur (12)	EA	Rice & Millets	...	T 129.25 TK 51.86 W 42.99 WE 34.40	887.63	20.55	493.94	N—7,M—2, C—1
KR	Ariyalur (8)	ED,EAg	Rice & Millets	...	T 112.45 WE 24.28 W 75.18 TK 12.99	446.50	225.01	86.62	N—2
PR,KR	Ariyalur (21)	ED,EAg	Rice & Millets	...	T 329.36 GC 156.09 TK 46.04 W 127.23	538.05	94.52	199.03	N—6
PR	Ariyalur (20)	EA	Rice & Millets	...	T 50.33 W 15.70 WE 11.60 TK 23.03	207.75	62.59	88.88	N—2,M—1, T—1
PR,KR	Ariyalur (18)	EA	Rice & Millets	...	T 102.16 GC 58.47 O 43.69	787.53	343.26	321.45	N—3
PR	Ariyalur (19)	ED	Rice & Millets	...	T 114.63 TK 23.58 W 64.75 O 26.30	634.23	132.74	378.33	N—1,M—1
PR,KR	Ariyalur (15)	ED,EAg	Rice & Millets	...	T 50.30 WE 20.14 W 30.16	581.56	125.76	190.18	N—1,M—1
KR	Ariyalur (15)	ED	Rice & Millets	...	T 328.70 TK 57.18 W 271.52	1,060.26	403.30	266.95	N—3
PR	Ariyalur (18)	ED	Rice & Millets	...	T 145.19 TK 145.19	764.66	41.32	279.32	N—2
KR	Ariyalur (23)	ED	Rice & Millets	...	T 71.53 TW 14.48 W 9.43 O 47.62	427.75	57.69	116.40	...

1981 CENSUS

AMENITIES AND

3. ARIYALUR

Location Code No.	Name of Village	Total area of the Village (in hectares)	Total Population and number of households	Amenities available (if not available within the village, a dash(—) may be shown in the column and next to it in brackets, the distance in broad ranges viz. —5kms, 5—10kms and 10+kms of the nearest place where the facility is available may be given)					
				Educational	Medical	Drinking water (Potable)	Post and Telegraph	Day or days of the market /hat, if any	Communications (Bus stop, Railway Station, Water way)
1	2	3	4	5	6	7	8	9	10
64	Andipattakadu	779.46	2,819 (581)	P(2),M(1), H(1)	—(10+kms)	W	PO	—(10+kms)	—(—5kms)
65	Punganguli	911.82	3,103 (690)	P(4)	—(10+kms)	TK,W	PO	—(10+kms)	—(—5kms)
66	Oriyur	438.28	1,489 (392)	P(2),M(1), H(1)	—(10+kms)	W,S,T	—(—5kms)	—(10+kms)	—(—5kms)
67	Tuttur	1,040 78	2,665 (584)	P(1),M(1)	—(10+kms)	HP,R,W	PO	—(10+kms)	—(—5kms)
68	Kuruvadi	997.87	2,406 (557)	P(1),M(1)	—(5—10kms)	HP,R	PO	—(10+kms)	—(—5kms)
69	Kamarasavalli	769.84	2,349 (512)	P(1),M(1)	—(10+kms)	W,HP	PO	—(10+kms)	—(—5kms)
70	Kovilur	1,509.46	2,683 (600)	P(1),M(1)	—(—5kms)	TW,W	PO	—(10+kms)	BS
71	Sinnapattakadu	1,021.85	2,364 (534)	P(3)	—(5—10kms)	W,T	PO	—(10+kms)	—(—5kms)
72	Kilakolathur	1,507.89	2,604 (609)	P(2),M(1), H(1)	—(—5kms)	W	PO	—(10+kms)	—(—5kms)
73	Vettiyur	1,201.20	3,716 (821)	P(5)	—(—5kms)	W,T	PO	—(10+kms)	BS
74	Kilakavattankurichi	1,135.96	3,842 (912)	P(2),M(1), H(1)	—(5—10kms)	T,W	PO	—(10+kms)	BS
75	Karaivetti	933.92	2,526 (532)	P(1)	—(5—10kms)	W	—(—5kms)	—(10+kms)	—(—5kms)
76	Venganur	779.15	2,130 (498)	P(2)	—(5—10kms)	W,T	PO	—(10+kms)	—(—5kms)

VILLAGE DIRECTORY

LAND USE

TALUK

App-roach to vil-lage	Nearest Town and distance (in kms)	Power Supply	Staple food	Land use (i.e., area under different types of land use in hectares rounded upto two decimal places)					Remarks including any place of religious, historical or archaeo-logical interest
				Forest	Irrigated by source	Unirrigated	Culturable waste (including gaucher and groves)	Area not available for cultiva-tion	
11	12	13	14	15	16	17	18	19	20
KR	Ariyalur (20)	ED	Rice & Millets	...	T 34.58 TW 16.32 W 15.42 O 2.84	441.51	84.01	219.36	...
KR	Ariyalur (25)	ED,EO	Rice & Millets	...	T 184.43 GC 184.43	29.87	195.44	502.08	...
KR	Ariyalur (29)	ED	Rice & Millets	...	T 241.59 GC 241.59	103.63	18.61	74.45	...
KR	Ariyalur (29)	ED	Rice & Millets	...	T 119.95 GC 119.95	446.54	108.06	366.23	...
PR	Ariyalur (29)	ED	Rice & Millets	51 54	T 446 38 GC 446 38	87.41	127.14	285.40	M—1
KR	Ariyalur (18)	ED,EAg	Rice & Millets	...	T 725.94 GC 625.24 WE 40 00 TW 60.70	7.07	4.08	32.75	N—2
KR	Ariyalur (18)	ED	Rice & Millets	...	T 78.77 GC 47.27 TK 30.37 O 1 13	616.57	9.41	804 71	N—2
KR	Ariyalur (16)	EA	Rice & Millets	...	T 54.73 TK 53 48 O 1 25	671.62	7.08	288.42	...
KR	Ariyalur (21)	EA	Rice & Millets	...	T 310 58 GC 236 89 TK 69 65 W 4 04	461.09	498.55	237.67	N—2
PR,KR	Ariyalur (17)	ED,EO	Rice & Millets	...	T 192.82 WE 7.81 TK 13.02 GC 171.99	433.51	332.78	242.09	N—2,M—1, C—2
PR,KR	Ariyalur (17)	EA	Rice & Millets	2.41	T 612.91 GC 582.16 WE 30.75	141.05	165.99	213.60	N—5
PR,KR	Ariyalur (18)	ED,EO	Rice & Millets	...	T 524.84 GC 524.84	24.52	12.91	371.65	N—2
PR,KR	Ariyalur (15)	ED,EO	Rice & Millets	...	T 356.32 GC 356.32	211.14	26.40	185.29	N—2

1981 CENSUS

AMENITIES AND

3. ARIYALUR

Location Code No.	Name of Village	Total area of the Village (in hectares)	Total Population and number of households	Amenities available (if not available within the village, a dash(—) may be shown in the column end next to it in brackets, the distance in broad ranges viz —5kms; 5—10kms and 10+kms of the nearest place where the facility is available may be given)					
				Educational	Medical	Drinking water (Potable)	Post and Telegraph	Day or days of the market /hat, if any	Communications (Bus stop, Railway Station, Water way)
1	2	3	4	5	6	7	8	9	10
77	Sannavur	2,335.93	3,298 (769)	P(2)	—(10+kms)	W,T	PO	—(10+kms)	—(—5kms)
78	Pelinganatham	1,421.59	3,453 (744)	P(2),M(1)	—(—5kms)	W,T	PO	—(10+kms)	BS,RS
79	Kovilessanai	970.89	3,579 (888)	P(2),M(1)	—(5—10kms)	T,W	PO	—(10+kms)	—(5—10 kms)
80	Ilandaikudam	1,071.32	3,979 (967)	P(2),M(1)	—(5—10kms)	HP	FO	—(10+kms)	BS
81	Kulamanickam	865 39	5,864 (1,452)	P(4),M(3)	MH(1),D(1)	HP,T,W	PO	—(10+kms)	BS
82	Thirumalavadi	560 48	2,665 (614)	P(1),M(1), H(1),PUC(1)	MCW(1), D(1)RP(3)	T,HP,R	PTO, Phone	—(10+kms)	BS
83	Kandirathitham	700.73	3,368 (852)	P(1),M(1)	—(—5kms)	HP,T,W	PO	—(10+kms)	BS
84	Annimangalam	1,071.00	2,752 (686)	P(2),M(1), H(1),PUC(1)	—(—5kms)	TK,R,HP	PO	—(10+kms)	BS
85	Manjamedu	750 37	1,942 (461)	P(3)	—(—5kms)	HP,T,R, W	FO	—(10+kms)	BS
86	Tirumanur	495.34	4,299 (1,025)	P(3),M(1), H(1)	PHC(1),RP(1) O(1),D(1)	HP,TK, R,T	PTO, Phone	—(10+kms)	BS
87	Vadugapalayam	729.69	1,313 (296)	P(2)	—(—5kms)	TK,HP, T	—(—5 kms)	—(10+kms)	BS
88	Villupanankurichi	311.07	2,444 (598)	P(2)	—(5—10 kms)	W,TK, HP,T,R	FO	—(10+kms)	BS
89	Sullangudi	941.95	2,337 (538)	P(2)	—(—5kms)	T,HP,R	PO	—(10+kms)	BS

VILLAGE DIRECTORY

LAND USE

TALUK

App-roach to village	Nearest Town and distance (in kms)	Power Supply	Staple food	Land use (i.e., area under different types of land use in hectares rounded upto two decimal places)					Remarks including any place of religious, historical or archaeo-logical interest
				Forest	Irrigated by source	Unirrigated	Culturable waste (including gauchar and groves)	Area not available for cultiva-tion	
11	12	13	14	15	16	17	18	19	20
PR,KR	Ariyalur (21)	ED	Rice & Millets	...	T 130.04 GC 33.97 TK 57.81 O 6 92 PC 31.34	1,560.64	48.99	596.26	N—5
PR,KR	Ariyalur (19)	EA	Rice & Millets	...	T 334.82 GC 332 80 WE 2.02	521.47	127.56	437.74	N—3,M—2,T—1, C—1
PR,KR	Ariyalur (20)	ED	Rice & Millets	...	T 469.91 GC 469.91	178.16	18.11	304.71	N—5,M—1,T—1
PR,KR	Ariyalur (18)	EA	Rice & Millets	...	T 691 35 GC 691.35	111.41	86.51	182.05	N—7,M—2,T—1
PR	Ariyalur (21)	EA	Rice & Millets	66.99	T 464 78 GC 464.78	...	97.50	236.12	N—5,M—1,T—2
PR	Ariyalur (27)	EA	Rice & Millets	...	T 220.85 GC 203.45 WE 17.40	0.41	141.09	198.13	N—8,M—2,T—2
PR,KR	Ariyalur (18)	EA	Rice & Millets	...	T 583.49 GC 483.37 WE 100.12	10.18	41.85	65.21	N—4
PR,KR	Ariyalur (15)	EA	Rice & Millets	42.62	T 712.62 GC 712.62	...	132.01	183.75	N—5,M—1,T—1
PR,KR	Ariyalur (20)	EA	Rice & Millets	17.45	T 431.56 GC 431.56	30.40	77.09	193.87	N—7,T—3
PR,KR	Ariyalur (22)	EA	Rice & Millets	...	T 194.45 GC 187.75 WE 6.70	10.73	43.80	246.36	N—5,M—9,T—1
KR	Ariyalur (20)	ED	Rice & Millets	24.18	T 117.61 GC 117.61	144.19	60.90	382.81	N—3
PR,KR	Ariyalur (22)	ED	Rice & Millets	...	T 106 41 GC 106.41	97.95	17.93	88.78	N—1,M—1
KR	Ariyalur (23)	ED,EAg	Rice & Millets	14.66	T 280.20 GC 273 43 TK 6.77	155.83	171.66	319.60	N—2

1981 CENSUS

AMENITIES AND

3. ARIYALUR

Location Code No.	Name of Village	Total area of the Village (in hectares)	Total Population and number of households	Amenities available (if not available within the village, a dash (—) is shown in the column and next to it in brackets, the distance in broad ranges viz. —5kms; 5—10kms and 10+kms of the nearest place where the facility is available may be given)					
				Educational	Medical	Drinking water (Potable)	Post and Telegraph	Day or days of the market /hat, if any	Communications (Bus stop, Railway Station, Water way)
1	2	3	4	5	6	7	8	9	10
90	Elakurichi	984.54	4,922 (1,056)	P(4),M(1) H(1)	H(1)NH(1)	HP,W	PO	—(10+kms)	BS
91	Alagiyamanavalam	922.65	3,070 (670)	P(3)	—(—5kms)	HP,T,R, W	PO	—(10+kms)	—(—5kms)
	Taluk Total	**88,962.71**	**258,511 (57,977)**	**P—214 M — 57 H — 17 PUC — 4**	**H—1 NH—1 O—1 RP—10 D—7 HC—1 MCW—6 MH—7 FPC—3 PHC—4**				

VILLAGE DIRECTORY

LAND USE

TALUK

App-roach to village	Nearest Town and distance (in kms)	Power Supply	Staple food	Land use (i.e., area under different types of land use in hectares rounded upto two decimal places)					Remarks including any place of religious, historical or archaeo-logical interest
				Forest	Irrigated by source	Unirrigated	Culturable waste (including gauchar and groves)	Area not available for cultiva-tion	
11	12	13	14	15	16	17	18	19	20
PR,KR	Ariyalur (26)	EA	Rice & Millets	...	T 546.72 GC 353.30 WE 6.07 W 45.71 TW 141.64	137.31	151.75	148.76	N—4,M—2,T—1
KR	Ariyalur (30)	ED	Rice & Millets	14.11	T 271.30 GC 43.05 TW 228.25	41.72	20.24	575.28	N—2,M—3
				2,382.45	**GC 8,910.82** **WE 1,022.83** **W 1,618.42** **TK 3,095.92** **TW 563.74** **O 314.90** **PC 31.34** **L 183.02** **TWE 2.84** **15,743.83**	**48,442.86**	**6,141.99**	**24,251.58**	**N 226** **M 44** **T 19** **C 6**

UDAYARPALAYAM TALUK

UDAIYARPALAIYAM TALUK
TIRUCHCHIRAPPALLI DISTRICT

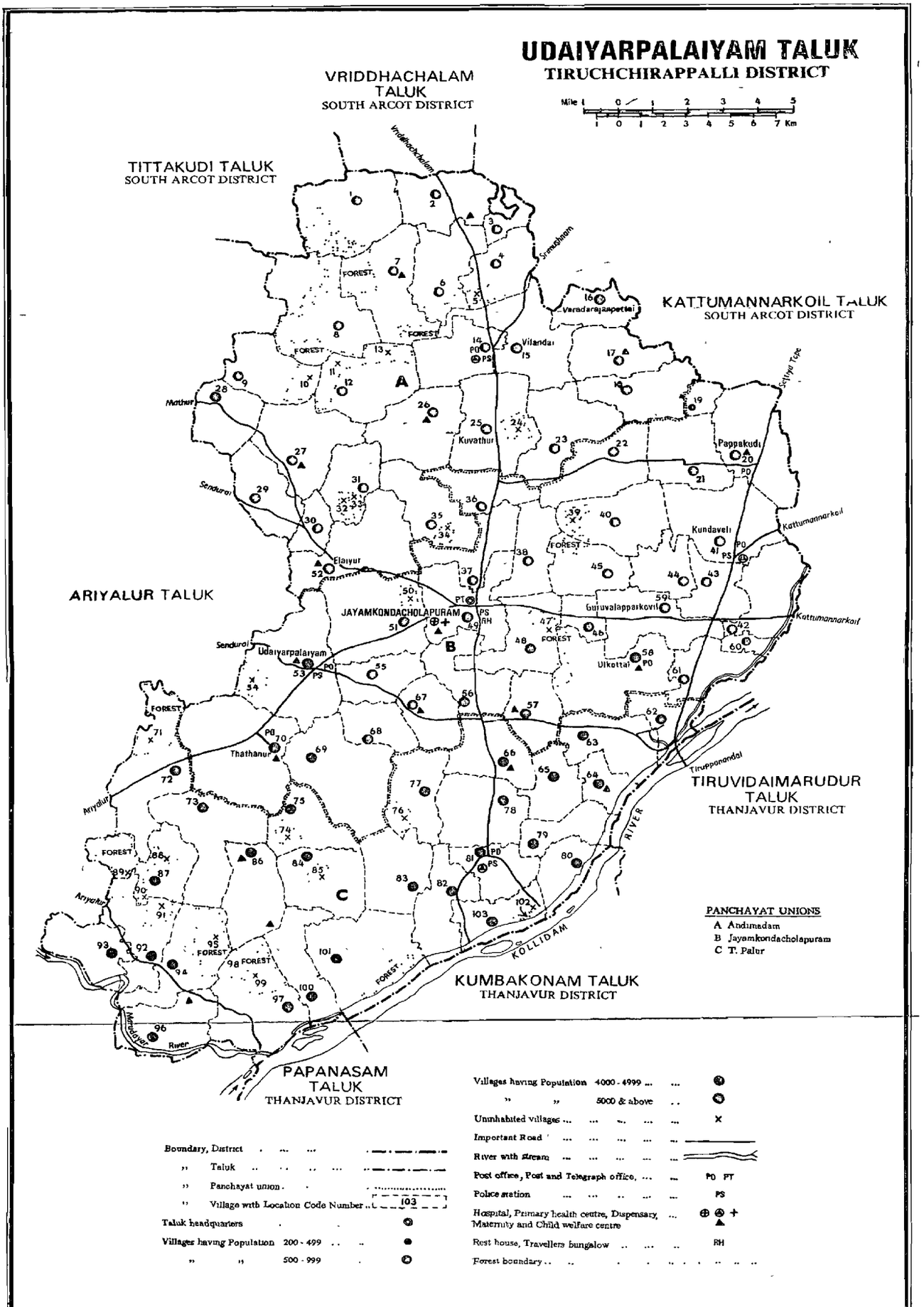

Based upon Survey of India map with the permission of the Surveyor General of India.

© Government of India Copyright, 1984.

P Z P, C S O, Madras 5.

ALPHABETICAL LIST OF VILLAGES

4. Udayarpalayam Taluk

Sl. No.	Name of Village	L. C. Number	Sl. No.	Name of Village	L. C. Number
1	2	3	1	2	3
1.	Adhichanur R. F.	89	37.	Kulothunganallur	60
2.	Alagapuram	7	38.	Kundaveli	41
3.	Alvoy	95	39.	Kuruvalapparkoil	59
4.	Alvoy Extn. R. F.	98	40.	Kuvagam	27
5.	Amanakkantondi	46	41.	Kuvagam R. F.	33
6.	Ambapur	92	42.	Kuvathur	25
7.	Ambapur R. F.	91	43.	Kuvathur R. F.	24
8.	Anakudam	66	44.	Madanathur R. F.	102
9.	Andimadam	14	45.	Managethi	72
10.	Angarayanallur	56	46.	Managethi R. F.	71
11.	Anikudichan	23	47.	Marudur	29
12.	Athukurichi	2	48.	Melur	35
13.	Ayyur	12	49.	Melur Devanur R. F.	32
14.	Ayyur (Kanguli R. F.)	13	50.	Mudukulam R. F.	10
15.	Ayyur R. F.	11	51.	Muthuservamadam	43
16.	Darmasamudram	19	52.	Nedavalur	84
17.	Devamangalam	57	53.	Nedavalur R. F.	85
18.	Devanur	31	54.	Nayaganaipiriyal	77
19.	Edanganni	79	55.	Nayaganaipiriyal R. F.	76
20.	Edayar	55	56.	Olayur	1
21.	Elaiyur	52	57.	Pappakudi	20
22.	Elayaperumalnallur	44	58.	Parukkal	75
23.	Eravangudi	22	59.	Parukkal R. F.	74
24	Govindaputhur	100	60.	Periyakrishnapuram	17
25.	Idayakurichi	9	61.	Periyavalayam	48
26.	Irugayur	83	62.	Periyavalayam R. F.	47
27.	Jayankondamcholapuram	49	63.	Pichanur	45
28.	Kadambur	96	64.	Pilichikuli	68
29.	Karaikurichi	82	65.	Piranjeri	38
30.	Kattagaram	42	66.	Rangiyam	4
31.	Kattathur	26	67.	Sathambadi	97
32.	Kilakudiyiruppu	37	68.	Sathambadi R. F.	99
33.	Kilanatham	94	69.	Silambur	8
34.	Kodalikaruppur	64	70.	Siluvacheri	6
35.	Kodangudi	78	71.	Siluvacheri R. F.	5
36.	Kodukkur	28			

ALPHABETICAL LIST OF VILLAGES

4. Udayarpalayam Taluk

Sl. No.	Name of Village	L.C. Number	Sl. No.	Name of Village	L.C. Number
1	2	3	1	2	3
72.	Solamadevi	65	88.	Udayarpalayam	53
73.	Sripurandan	101	89.	Udayarpalayam R. F.	54
74.	Sriraman	3	90.	Udayavarthianur	93
75.	Sundaresapuram R. F.	88	91.	Ulkottai	58
76.	Suriyamanal	51	92.	Ulliyakudi	87
77.	Suriyamanal R. F.	50	93.	Ulliyakudi R. F.	90
78.	Suttamalli	86	94.	Valakurichi	103
79.	Taludalamedu	61	95.	Vanathirayanpattinam	67
80.	Tandalai	36	96.	Vangudi	21
81.	Thanimarathukadu R. F.	34	97.	Varadarajanpettai	16
82.	Thathanur	70	98.	Variyankaval	30
83.	Thenkachiperumalnatham	80	99.	Vembukudi	62
84.	Thirukalapur	18	100.	Venmankondan	73
85.	T. Palur	81	101.	Vettiyarvettu	40
86.	T. Solankurichi	69	102.	Vettiyarvettu R. F.	39
87.	Udayanatham	63	103.	Vilandai	15

1981 CENSUS

AMENITIES AND

4. UDAYARPALAYAM

Location Code No.	Name of Village	Total area of the Village (in hectares)	Total Population and number of households	Amenities available (if not available within the village, a dash(—) is shown in the column and next to it in brackets, the distance in broad ranges viz. —5kms; 5—10kms and 10+kms of the nearest place where the facility is available may be given)					
				Educational	Medical	Drinking water (Potable)	Post and Telegraph	Day or days of the market /hat, if any	Communications (Bus stop, Railway Station, Water way)
1	2	3	4	5	6	7	8	9	10
1	Olayur	1,415.75	2,435 (589)	P(1),M(1), H(1)	MCW (1)	W,T	PO	—(10+kms)	BS
2	Athukurichi	1,134.81	4,675 (965)	P(4),M(1)	—(5—10 kms)	W	PO	—(5—10kms)	BS
3	Sriraman	295.83	1,250 (266)	P(2)	—(—5kms)	W,TW	PO	—(5—10kms)	BS
4	Rangiyam	804.57	1,230 (252)	P(2)	—(—5kms)	W,TK	PO	—(—5kms)	—(—5kms)
5	Siluvacheri R.F.	478.53			Uninhabited				
6	Siluvacheri	1,155 29	1,594 (330)	P(3)	—(—5kms)	W	PO	—(—5kms)	—(—5kms)
7	Alagapuram	1,219.76	4,347 (885)	P(2),M(1), H(1)	MCW(1)	W	PO	—(5—10kms)	—(5—10 kms)
8	Silambur	1,537.59	3,288 (644)	P(3),M(1)	—(5—10 kms)	T,HP,W	PO	—(5—10kms)	—(5—10 kms)
9	Idayakurichi	872.38	3,311 (739)	P(2),M(1) H(1)	—(—5kms)	TK,W	PO	—(10+kms)	BS
10	Mudukulam R.F.	434 44			Uninhabited				
11	Ayyur R F.				Uninhabited				
12	Ayyur R.F.	362.68	2,789 (623)	P(2),M(1), H(1)	—(5—10kms)	W	PO	—(5—10kms)	BS
13	Ayyur (Kanguli R.F.)	323.78			Uninhabited				
14	Andimadam	1,002.93	4,674 (978)	P(3),M(1), H(1)	PHC(1), MCW(1), FPC(1)	W	PTO, Phone	Tuesday	BS
15	Vilandai	1,611.26	8,980 (1,904)	P(5),M(1), H(1),PUC(1)	—(—5kms)	W,T	PTO	—(—5kms)	BS
16	Varadarajanpettai	661.77	6,777 (1,384)	P(4),M(4), H(3)	H(1)	W	PTO, Phone	—(5—10kms)	BS
17	Periyakrishnapuram	974.56	4,272 (958)	P(2),M(1), H(1)	HC(1)	W	PO	—(—5kms)	BS

VILLAGE DIRECTORY

LAND USE

TALUK

App-roach to village	Nearest Town and distance (in kms)	Power Supply	Staple food	Land use (i e., area under different types of land use in hectares rounded upto two decimal places)					Remarks including any place of religious, historical or archaeo-logical interest
				Forest	Irrigated by source	Unirrigated	Culturable waste (including gauchar and groves)	Area not available for cultiva-tion	
11	12	13	14	15	16	17	18	19	20
PR	Ariyalur (44)	ED	Rice & Millets	...	T 127.00 TW 127.00	1,137.00	18.00	133.75	N—90
PR	Ariyalur (56)	ED	Rice & Millets	...	...	884.00	92.00	158.81	N—95
PR	Ariyalur (59)	ED,EAg	Rice & Millets	...	T 100 00 TK 100 00	195.83	...	...	N—45
PR	Ariyalur (51)	ED	Rice & Millets	...	T 12 00 TK 12.00 Uninhabited	728.00	5.00	59.57	N—30
PR	Ariyalur (50)	ED	Rice & Millets	...	T 11.00 W 11.00	1,086.00	2.00	56.29	N—60
PR	Ariyalur (39)	ED	Rice & Millets	...	T 7.00 TK 7.00	1,114.00	8.00	90.76	N—110
PR	Ariyalur (35)	ED	Rice & Millets	...	T 59.00 TK 59.00	1,374.00	14.00	90.59	N—85
PR	Ariyalur (30)	ED	Rice & Millets	...	T 790.00 TK 790.00 Uninhabited Uninhabited	...	2.00	80.38	N—210
PR	Ariyalur (36)	ED	Rice & Millets	1.07	T 315.00 TK 315.00 Uninhabited	15.00	...	31.61	...
PR	Ariyalur (48)	ED	Rice & Millets	...	...	930.00	2.00	70.93	N—275,M—1,C—7
PR	Ariyalur (49)	ED	Rice & Millets	...	T 500.00 TK 500.00	816.00	5.00	290.26	N—65
PR	Ariyalur (48)	ED	Rice & Millets	...	T 200.00 W 200.00	316.00	5.00	140.77	N—170
PR	Ariyalur (50)	ED	Rice & Millets	...	T 100.00 TK 100.00	693.00	...	181.56	N—115

1981 CENSUS

AMENITIES AND

4. UDAYARPALAYAM

Location Code No.	Name of Village	Total area of the Village (in hectares)	Total Population and number of households	Amenities available (if not available within the village, a dash(—) is shown in the column and next to it in brackets, the distance in broad ranges viz. —5kms, 5—10kms and 10+kms of the nearest place where the facility is available may be given)					
				Educational	Medical	Drinking water (Potable)	Post and Telegraph	Day or days of the market /hat, if any	Communications (Bus stop, Railway Station, Water way)
1	2	3	4	5	6	7	8	9	10
18	Thirukalapur	1,110.20	3,991 (839)	P(3),M(1), H(1)	—(5—10kms)	W	PO	—(5—10kms)	BS
19	Darmasamudram	227.91	262 (55)	—(5—10kms)	—(5—10kms)	W	—(5—10kms)	—(5—10kms)	BS
20	Pappakudi	1,740.79	7,250 (1,434)	P(5)	HC(1)	W,T	PO	—(5—10kms)	BS
21	Vangudi	1,191.29	3,588 (726)	P(2),M(1)	—(5—10kms)	W	PO	—(5—10kms)	BS
22	Eravangudi	1,484.18	4,149 (910)	P(4),M(1), H(1)	MCW(1)	W,T	PO	—(5—10kms)	BS
23	Anikudichan	1,256.45	3,181 (672)	P(4)	—(5—10kms)	W	PO	—(5—10kms)	—(—5kms)
24	Kuvathur R.F.	25.24			Uninhabited				
25	Kuvathur	1,822.72	5,143 (1,129)	P(5),M(1)	MCW(1)	W	PO	—(—5kms)	BS
26	Kattathur	1,446.83	3,138 (643)	P(2)	MCW(1)	W	PO	—(—5kms)	—(—5kms)
27	Kuvagam	2,275.86	4,578 (984)	P(2),M(1), H(1)	MCW(1)	W	PO	—(5—10kms)	BS
28	Kodukkur	959.69	2,527 (540)	P(2),M(1)	MCW(1)	W,TK	PO	—(10+kms)	BS
29	Marudur	1,075.08	4,804 (946)	P(3),M(1) H(1)	MCW(1)	W	PO	—(5—10kms)	BS
30	Variyankaval	661.75	3,478 (781)	P(2),M(1) H(1)	—(—5kms)	W	PTO, Phone	—(—5kms)	BS
31	Devanur	845.95	1,536 (334)	P(2)	—(10+kms)	W	PO	—(10+kms)	—(—5kms)
32	Melur Devanur R.F.	75.41			Uninhabited				
33	Kuvagam R.F.	77.04			Uninhabited				
34	Thanimarathukadu R.F.	11.79			Uninhabited				

VILLAGE DIRECTORY

LAND USE

TALUK

App-roach to village	Nearest Town and distance (in kms)	Power Supply	Staple food	Land use (i.e., area under different types of land use in hectares rounded upto two decimal places)					Remarks including any place of religious, historical or archaeo-logical interest
				Forest	Irrigated by source	Unirrigated	Culturable waste (including gauchar and groves)	Area not available for cultiva-tion	
11	12	13	14	15	16	17	18	19	20
PR	Ariyalur (47)	ED	Rice & Millets	...	T 787.00 TK 787.00	65.00	1.00	257.20	N—130
PR	Ariyalur (48)	ED	Rice & Millets	...	T 2.00 TK 2.00	150.00	...	75.91	N—75
PR	Ariyalur (52)	ED	Rice & Millets	...	T 25.00 TW 25.00	1,377.00	10.00	328.79	N—65
PR	Ariyalur (50)	ED	Rice & Millets	...	T 18 00 TK 18.00	981 00	8.00	184.29	N—90
PR	Ariyalur (44)	ED	Rice & Millets	...	T 62.00 TK 62.00	1,170.00	6.00	246.18	N—175
PR	Ariyalur (43)	ED	Rice & Millets	...	T 109.00 TK 109.00 Uninhabited	924.00	4.00	219.45	N—95
PR	Ariyalur (43)	ED	Rice & Millets	...	T 135.00 TK 135.00	1,509.00	2.00	176.72	N—102
PR	Ariyalur (45)	ED	Rice & Millets	...	T 36.00 TK 36.00	1,162.00	...	248.68	N—135
PR	Ariyalur (34)	ED	Rice & Millets	374.50	T 38.00 TK 38.00	1,515.00	34.00	314.46	N—150
PR	Ariyalur (35)	ED	Rice & Millets	...	...	759.00	1.00	199.69	N—35
PR	Ariyalur (28)	ED	Rice & Millets	...	T 12 00 TK 12 00	927.00	...	136.08	N—175
PR	Ariyalur (32)	ED	Rice & Millets	...	T 43.00 TK 43 00	536.00	...	82.75	N—150
PR	Ariyalur (33)	ED	Rice & Millets	...	T 32.00 TK 32.00 Uninhabited Uninhabited Uninhabited	782.00	3.00	28.95	N—75

Location Code No.	Name of Village	Total area of the Village (in hectares)	Total Population and number of households	Amenities available (if not available within the village, a dash(—) is shown in the column and next to it in brackets, the distance in broad ranges viz. —5kms; 5—10kms and 10+kms of the nearest place where the facility is available may be given)					
				Educational	Medical	Drinking water (Potable)	Post and Telegraph	Day or days of the market /hat, if any	Communications (Bus stop, Railway Station, Water way)
1	2	3	4	5	6	7	8	9	10
35	Melur	1,023.29	1,846 (416)	P(1)	MCW(1)	W	PO	—(5—10kms)	—(—5kms)
36	Tandalai	817.01	4,025 (840)	P(2),M(1), H(1)	—(5—10 kms)	W	PO	—(5—10kms)	BS
37	Kilakudiyiruppu	879.36	4,762 (1,022)	P(4)	MH(1)	W	PO, Phone	—(—5kms)	BS
38	Piranjeri	896.34	2,746 (546)	P(2),M(1)	MCW(1)	W	PO	—(—5kms)	—(—5kms)
39	Vettiyarvettu R.F.	173.11			Uninhabited				
40	Vettiyarvettu	1,318.63	2,687 (591)	P(4),M(1)	—(5—10kms)	W	PO	—(5—10kms)	—(—5kms)
41	Kundaveli	1,676.00	6,357 (1,368)	P(6),M(4), H(3),PUC(1)	PHC(1),RP(1), FPC(1)	W	PTO, Phone	—(5—10kms)	BS
42	Kattagaram	1,492.34	3,877 (873)	P(5),M(1)	RP(1)	W,TK	PO	—(—5kms)	—(—5kms)
43	Muthuservamadam	839.74	3,328 (689)	P(1)	—(5—10kms)	W	PO	—(5—10kms)	—(—5kms)
44	Elayaperumalnallur	780.09	2,641 (521)	P(4)	—(5—10kms)	W	PO	—(5—10kms)	—(—5kms)
45	Pichanur	898.08	1,712 (340)	P(2)	—(5—10kms)	W	PO	—(5—10kms)	—(5—10kms)
46	Amanakkantondi	405.29	1,411 (296)	P(1)	—(5—10kms)	W	PO	—(5—10kms)	BS
47	Periyavalayam R.F.	398.67			Uninhabited				
48	Periyavalayam	1,045.31	4,752 (1,065)	P(3)	—(—5kms)	W	PO	—(—5kms)	BS
49	Jayankondam-cholapuram	1,385.72	14,594 (3,015)	P(7),M(4) H(4),PUC(1)	H(2),NH(1) RP(9)	W,T	PTO, Phone	Monday	BS
50	Suriyamanal R.F.	64.57			Uninhabited				
51	Suriyamanal	702.25	3,067 (671)	P(5)	—(—5kms)	W	PO	—(—5kms)	BS

VILLAGE DIRECTORY

LAND USE

TALUK

App-roach to village	Nearest Town and distance (in kms)	Power Supply	Staple food	Land use (i.e., area under different types of land use in hectares rounded upto two decimal places)					Remarks including any place of religious historical or archaeo-logical interest
				Forest	Irrigated by source	Unirrigated	Culturable waste (including gaucher and groves)	Area not available for cultiva-tion	
11	12	13	14	15	16	17	18	19	20
PR	Ariyalur (37)	ED	Rice & Millets	...	T 28.00 TK 28.00	900.00	...	95.29	N—80
PR	Ariyalur (40)	ED	Rice & Millets	...	T 45.00 TK 45.00	670.00	6.00	96.01	N—110
PR	Ariyalur (38)	ED,EAg	Rice & Millets	...	T 31 00 TK 31.00	899.00	49.36	...	N—85
PR	Ariyalur (38)	ED	Rice & Millets	...	T 69 00 TK 69.00	682.00	12.00	133.34	N—60
					Uninhabited				
PR	Ariyalur (42)	ED	Rice & Millets	...	T 132.00 TK 132.00	967.00	2.00	217.63	N—165
PR	Ariyalur (49)	EA	Rice & Millets	708 25	T 142 00 TK 142 00	703.00	6.00	116.75	N—180,C—5
PR	Ariyalur (45)	ED	Rice	...	T 403.00 GC 403 00	524 00	3.00	562.34	N—115
PR	Ariyalur (47)	ED	Rice	...	...	658.00	3.00	178.74	N—75
PR	Ariyalur (40)	ED	Rice	...	T 63 00 GC 63.00	654.00	13.00	50.09	N—80
PR	Ariyalur (42)	ED	Rice & Millets	...	T 72 00 TK 72 00	718.00	5.00	103.08	N—100
PR	Ariyalur (39)	ED	Rice & Millets	...	...	212.00	3.00	190.29	N—60
					Uninhabited				
PR	Ariyalur (34)	ED	Rice & Millets	...	T 120.00 TK 120.00	782.00	3.00	140.31	N—130
PR	Ariyalur (35)	EA	Rice & Millets	...	T 113·00 TK 113.00	947.00	13.00	312.72	N—450,C—7
					Uninhabited				
PR	Ariyalur (32)	ED	Rice & Millets	...	T 29.00 TK 29.00	514.00	...	159.25	...

1981 CENSUS

AMENITIES AND

4. UDAYARPALAYAM

Location Code No.	Name of Village	Total area of the Village (in hectares)	Total Population and number of households	Amenities available (if not available within the village, a dash (—) is shown in the column and next to it in brackets, the distance in broad ranges viz. —5kms; 5—10kms and 10 +kms of the nearest place where the facility is available may be given)					
				Educational	Medical	Drinking water (Potable)	Post and Telegraph	Day or days of the market /hat, if any	Communications (Bus stop, Railway Station, Water way)
1	2	3	4	5	6	7	8	9	10
52	Elaiyur	1,548.99	7,163 (1,575)	P(7)	MCW(1)	T,W	PO	—(—5kms)	BS
53	Udayarpalayam	2,043.57	9,408 (2,031)	P(6),M(1), H(1),PUC(1)	H(1),MCW(1), RP(1)	T,W	PTO, Phone	Saturday	BS
54	Udayarpalayam R.F.	156.72			Uninhabited				
55	Edayar	904.87	2,465 (487)	P(3)	—(—5kms)	W	PO	—(—5kms)	BS
56	Angarayanallur	1,244.75	3,135 (753)	P(4)	—(—5kms)	W	PO	—(—5kms)	BS
57	Devamangalam	981.17	2,631 (585)	P(2)	MH(1),MCW(1)	W,T	PO	—(5—10kms)	BS
58	Ulkottai	1,600.78	6,307 (1,400)	P(4),M(1), H(1)	HC(1)	W,T,TK	PO	—(5—10kms)	BS
59	Kuruvalapparkoil	1,206.54	5,072 (1,055)	P(5),M(2), H(1),PUC(1)	H(1)	W,T	PO	—(5—10kms)	BS
60	Kulothunganallur	194.88	666 (126)	P(1)	MCW(1)	W	PO	—(5—10kms)	—(—5 kms)
61	Taludalamedu	905.07	4,108 (886)	P(4),M(1)	—(5—10kms)	W	PO	—(5—10kms)	BS
62	Vembukudi	733.32	2,452 (535)	P(3)	—(5—10kms)	W,R	PO	—(5—10kms)	BS
63	Udayanatham	1,278.33	4,490 (1,010)	P(3),M(1), H(1)	MCW(1)	W	PO, Phone	—(5—10kms)	BS
64	Kodalikaruppur	535.63	3,295 (737)	P(3),M(1), H(1)	MCW(1)	W,T	PO	—(5—10kms)	BS
65	Solamadevi	833.21	2,969 (651)	P(3)	—(5—10kms)	W	PO	—(5—10kms)	BS
66	Anakudam	1,106.55	3,263 (701)	P(3)	MCW(1)	W	PO	—(5—10kms)	BS
67	Vanathirayanpattinam	1,073.73	3,353 (707)	P(2),M(1), H(1)	MCW(1)	W	PO	—(5—10kms)	BS
68	Pilichikuli	656.91	1,831 (383)	P(2),M(1)	NH(1)	W	PO	—(—5kms)	—(—5 kms)

VILLAGE DIRECTORY

LAND USE

TALUK

App-roach to village	Nearest Town and distance (in kms)	Power Supply	Staple food	Land use (i.e., area under different types of land use in hectares rounded upto two decimal places)					Remarks including any place of religious, historical or archaeo-logical interest
				Forest	Irrigated by source	Unirrigated	Culturable waste (including gauchar and groves)	Area not available for cultiva-tion	
11	12	13	14	15	16	17	18	19	20
PR	Ariyalur (34)	ED	Rice & Millets	...	T 48.00 TK 48.00	999.00	2.00	499.99	N—80
PR	Ariyalur (28)	ED	Rice & Millets	...	T 42.00 TK 42·00 Uninhabited	1,486.00	5.00	510.57	N—250, C—3, M—3
PR	Ariyalur (27)	ED	Rice & Millets	...	T 49.00 TK 49.00	661.00	1.00	193.87	N—110
PR	Ariyalur (33)	ED,EAg	Rice & Millets	...	T 106.00 TK 106.00	863.00	5.00	270.75	N—75
PR	Ariyalur (36)	ED	Rice & Millets	...	T 28 00 TK 28.00	750.00	...	203.17	N—75
PR	Ariyalur (48)	ED,EAg	Rice & Millets	...	T 328 00 TK 328.00	964.00	13.00	295.78	N—210
PR	Ariyalur (42)	ED	Rice & Millets	...	T 303.00 TK 303.00	611.00	9.00	283.54	N—70
PR	Ariyalur (47)	ED	Rice & Millets	...	T 35.00 TK 35.00	93.00	...	66.88	N—35
PR	Ariyalur (45)	ED	Rice & Millets	...	T 268.00 W 268.00	524.00	7.00	106.07	N—65
PR	Ariyalur (42)	ED	Rice & Millets	...	T 296.00 GC 296.00	212.00	2.00	223.32	N—75
PR	Ariyalur (38)	ED	Rice & Millets	...	T 315.00 GC 315.00	698.00	13.00	252.33	N—110, C—1
PR	Kumbakonam (25)	ED	Rice & Millets	...	T 245.00 GC 245.00	106.00	2.00	182.63	N—125
PR	Ariyalur (39)	ED	Rice & Millets	...	T 332.00 GC 332.00	358.00	2.00	141.21	N—70
PR	Ariyalur (37)	ED	Rice & Millets	36.00	...	938.00	2.00	130.55	N—80
PR	Ariyalur (31)	ED	Rice & Millets	...	T 35.00 TK 35.00	890.00	...	148.73	N—110
PR	Ariyalur (33)	ED	Rice & Millets	...	T 26.00 TK 26.00	540.00	3.00	87.91	N—85

1981 CENSUS

AMENITIES AND

4. UDAYARPALAYAM

Location Code No.	Name of Village	Total area of the Village (in hectares)	Total population and number of households	Amenities available (if not available within the village, a dash (—) is shown in the column and next to it in brackets, the distance in broad ranges viz. —5kms; 5—10kms and 10+kms of the nearest place where the facility is available may be given)					
				Educational	Medical	Drinking water (Potable)	Post and Telegraph	Day or days of the market /hat, if any	Communications (Bus stop, Railway Station, Water way)
1	2	3	4	5	6	7	8	9	10
69	T. Solankurichi	1,328.27	3,817 (810)	P(2),M(1)	MCW(1)	W	PO	—(—5kms)	—(—5 kms)
70	Thathanur	2,038.87	7,601 (1,696)	P(5),M(1), H(1)	MCW(1)	W	PO, Phone	—(—5kms)	BS
71	Managethi R.F.	959.71			Uninhabited				
72	Managethi	1,885.21	2,591 (549)	P(3),M(1)	—(5—10kms)	W	PO	—(5—10kms)	BS
73	Venmankondan	1,652 60	4,774 (1,031)	P(1),M(1)	—(10+kms)	W	PO	—(5—10kms)	—(—5 kms)
74	Parukkal R F.	51 47			Uninhabited				
75	Parukkal	1,198 64	2,565 (543)	P(2)	—(10+kms)	W	Phone	—(5—10kms)	BS
76	Nayaganaipiriyal R.F.	57.67			Uninhabited				
77	Nayaganaipiriyal	1,010 75	3,624 (757)	P(2),M(1), H(1)	RP(1)	W	PO	—(5—10kms)	—(—5 kms)
78	Kodangudi	1,172.85	3,566 (734)	P(2)	—(—5kms)	W	PO	—(5—10kms)	BS
79	Edanganni	741.19	2,311 (520)	P(3)	—(—5kms)	W	PO	—(5—10kms)	BS
80	Thenkachiperumal-natham	742.67	1,715 (370)	P(2)	—(5—10 kms)	R	PO	—(—5kms)	—(5—10 kms)
81	T. Palur	744.52	4,515 (973)	P(4),M(2) H(1),PUC(1)	HC(1), PHC(1)	W,T	PTO, Phone	—(5—10 kms)	BS
82	Karaikurichi	1,098.03	3,074 (651)	P(1),M(1)	—(—5kms)	W,T	PO	—(5—10 kms)	BS
83	Irugayur	1,165.97	2,904 (646)	P(2)	—(—5kms)	W	PO	—(10+kms)	BS
84	Nedavalur	1,336.28	2,831 (621)	P(2),M(1),	—(10+kms)	W,T	PO	—(10+kms)	BS

VILLAGE DIRECTORY

LAND USE

TALUK

App-roach to village	Nearest Town and distance (in kms)	Power Supply	Staple food	Land use (i e., area under different types of land use in hectares rounded upto two decimal places)					Remarks including any place of religious, historical or archaeo-logical interest
				Forest	Irrigated by source	Unirrigated	Culturable waste (including gauchar and groves)	Area not available for cultiva-tion	
11	12	13	14	15	16	17	18	19	20
PR	Ariyalur (27)	ED	Rice & Millets	...	T 143 00 TK 143.00	1,031.00	3 00	151.27	N—60
PR	Ariyalur (25)	ED	Rice & Millets	...	T 47 00 TK 47.00 Uninhabited	1,724.00	6.00	261.87	N—230
PR	Ariyalur (16)	ED,EAg	Rice & Millets	...	T 230.00 TK 135.00 W 45.00 TWE 50.00	1,387.00	3.00	265.21	N—90
PR	Ariyalur (18)	ED	Rice & Millets	30.00	T 313.00 TK 13 00 W 300.00 Uninhabited	1,021.00	6.00	282.60	N—75
PR	Ariyalur (28)	ED	Rice & Millets	...	T 62.00 W 62.00 Uninhabited	933.00	1.00	202.64	N—110
PR	Ariyalur (38)	ED	Rice & Millets	...	T 58.00 TK 58.00	840.00	1.00	111.75	...
PR	Ariyalur (37)	ED	Rice & Millets	...	T 141.00 TK 141.00	850.00	8.00	173.85	N—75
PR	Kumbakonam (18)	ED,EAg	Rice & Millets	...	T 498 00 GC 498 00	57.00	3.00	183.19	N—160
KR	Kumbakonam (18)	ED	Rice & Millets	...	T 436.00 GC 436.00	32.00	6.00	268.67	N—45
PR	Ariyalur (35)	ED	Rice & Millets	...	T 342.00 GC 342.00	253.00	8.00	141.52	N—250, M—1,C—1
PR	Kumbakonam (15)	ED	Rice & Millets	...	T 303.00 GC 303.00	424.00	13.00	358.03	N—110
PR	Ariyalur (50)	ED	Rice & Millets	...	T 32.00 TK 32.00	890.00	8.00	235.97	N—75
PR	Ariyalur (28)	ED	Rice & Millets	...	T 28.00 TK 28.00	935.00	6.00	365.28	N—85

1981 CENSUS

AMENITIES AND

4. UDAYARPALAYAM

Location Code No.	Name of Village	Total area of the Village (in hectares)	Total Population and number of households	Amenities available (if not available within the village, a dash(—) is shown in the column and next to it in brackets, the distance in broad ranges viz —5kms, 5—10kms and 10+kms of the nearest place where the facility is available may be given)					
				Educational	Medical	Drinking water (Potable)	Post and Telegraph	Day or days of the market /hat, if any	Communications (Bus stop, Railway Station, Water way)
1	2	3	4	5	6	7	8	9	10
85	Nedavalur R.F.	62.87					Uninhabited		
86	Suttamalli	1,496.51	3,481 (738)	P(3),M(1), H(1)	MCW(1)	W	PO	—(—5kms)	BS
87	Ulliyakudi	956.23	2,950 (652)	P(3),M(1),	—(10+kms)	W,T	PO	—(10+kms)	—(—5kms)
88	Sundaresapuram R.F.	94.30					Uninhabited		
89	Adhichanur R.F.	32.38					Uninhabited		
90	Ulliyakudi R.F.	162.27					Uninhabited		
91	Ambapur R.F.	141.65					Uninhabited		
92	Ambapur	946.34	2,343 (554)	P(2)	—(10+kms)	W,T	PO, Phone	—(10+kms)	BS
93	Udayavarthianur	959.87	1,491 (323)	P(2)	—(10+kms)	W	—(—5 kms)	—(—5kms)	BS
94	Kilanatham	940.42	2,330 (554)	P(2)	—(10+kms)	W,TK	—(—5 10 kms)	—(10+kms)	BS
95	Alvoy	275.01					Uninhabited		
96	Kadambur	1,300.49	3,887 (901)	P(5),M(1), H(1)	MCW(1)	W,T	PO	—(10+kms)	BS
97	Sathambadi	1,356.37	3,770 (856)	P(3)	—(10+kms)	W,T	PO	—(10+kms)	BS
98	Alvoy Extn. R.F.	304·00					Uninhabited		
99	Sathambadi R.F.	81·35					Uninhabited		

VILLAGE DIRECTORY

LAND USE

TALUK

App-roach to village	Nearest Town and distance (in kms)	Power Supply	Staple food	Land use (i e., area under different types of land use in hectares rounded upto two decimal places)					Remarks including any place of religious, historical or archaeo-logical interest
				Forest	Irrigated by source	Unirrigated	Culturable waste (including gauchar and groves)	Area not available for cultiva-tion	
11	12	13	14	15	16	17	18	19	20
					Uninhabited				
PR	Ariyalur (26)	ED	Rice & Millets	405.00	T 15.00 W 15.00	846.00	...	230.51	N—175
PR	Ariyalur (24)	ED	Rice & Millets	...	T 116.00 TK 116.00	705.00	6.00	129.23	N—80
					Uninhabited				
					Uninhabited				
					Uninhabited				
					Uninhabited				
PR	Ariyalur (20)	EA	Rice & Millets	...	T 62 00 TK 62.00	646.00	5.00	233.34	N—180
PR	Ariyalur (21)	ED	Rice & Millets	...	T 165.00 TK 115.00 TW 50.00	564.00	14.00	216.87	N—80
PR	Ariyalur (26)	ED	Rice & Millets	...	T 163.00 TK 163.00	607.00	3.00	167.42	N—110
					Uninhabited				
PR	Ariyalur (25)	ED	Rice & Millets	...	T 162 00 TK 102.00 GC 60.00	685.00	6.00	447.49	N—75
PR	Kumbakonam (15)	EA	Rice & Millets	...	T 203.00 TW 100 00 TK 60.00 W 43.00	903.00	13.00	237.37	N—160
					Uninhabited				
					Uninhabited				

1981 CENSUS

AMENITIES AND

4. UDAYARPALAYAM

Location Code No.	Name of Village	Total area of the Village (in hectares)	Total population and number of households	Amenities available (if not available within the village a dash (—) is shown in the column and next to it in brackets, the distance in broad ranges viz. -5kms ; 5-10kms and 10+kms of the nearest place where the facility is available may be given)					
				Educational	Medical	Drinking water (Potable)	Post and Telegraph	Day or days of the market /hat, if any	Communications (Bus stop, Railway Station, Water way)
1	2	3	4	5	6	7	8	9	10
100	Govindaputhur	1,043.44	3,655 (822)	P(2)	MCW(1)	W	PO	—(—5kms)	BS
101	Sripurandan	2,945.90	4,236 (903)	P(2),M(1) H(1)	—(10+kms)	W	PO	—(10+kms)	BS
102	Madanathur R.F.	63.14			Uninhabited				
103	Valakurichi	907.02	1,661 (363)	P(3)	—(—5kms)	W	PO	—(5—10kms)	BS
	Taluk Total	**93,729.14**	**293,352 (62,952)**	**P—231 M— 55 H— 35 PUC— 6**	**MCW—24 MH— 2 PHC— 3 HC— 4 FPC— 2 H— 5 RP—13 NH— 2**				

VILLAGE DIRECTORY

LAND USE

TALUK

App-roach to village	Nearest Town and distance (in kms)	Power Supply	Staple food	Land use (i.e., area under different types of land use in hectares rounded upto two decimal places)					Remarks including any place of religious, historical or archaeo-logical interest
				Forest	Irrigated by source	Unirrigated	Culturable waste (including gauchar and groves)	Area not available for cultiva-tion	
11	12	13	14	15	16	17	18	19	20
PR	Kumbakonam (15)	ED	Rice	...	T 44.00 TK 44 00	755.00	6.00	238.44	N—40
PR	Kumbakonam (12)	ED	Rice	821.23	T 530 00 TWE 190.00 TK 120.00 W 110.00 GC 110 00 Uninhabited	928.00	26.00	640 67	N—180
PR	Kumbakonam (15)	ED	Rice	...	T 439.00 GC 439.00	93.00	2.00	373.02	N—110
				2,376.05	**T 11,755.00** **TK 6,317.00** **TW 302.00** **W 1,054.00** **GC 3,842 00** **TWE 240.00**	**58 777.83**	**561.36**	**15,753.78**	**N—8,672** **M—5** **C—24**

LALGUDI TALUK

LALGUDI TALUK

TIRUCHCHIRAPPALLI DISTRICT

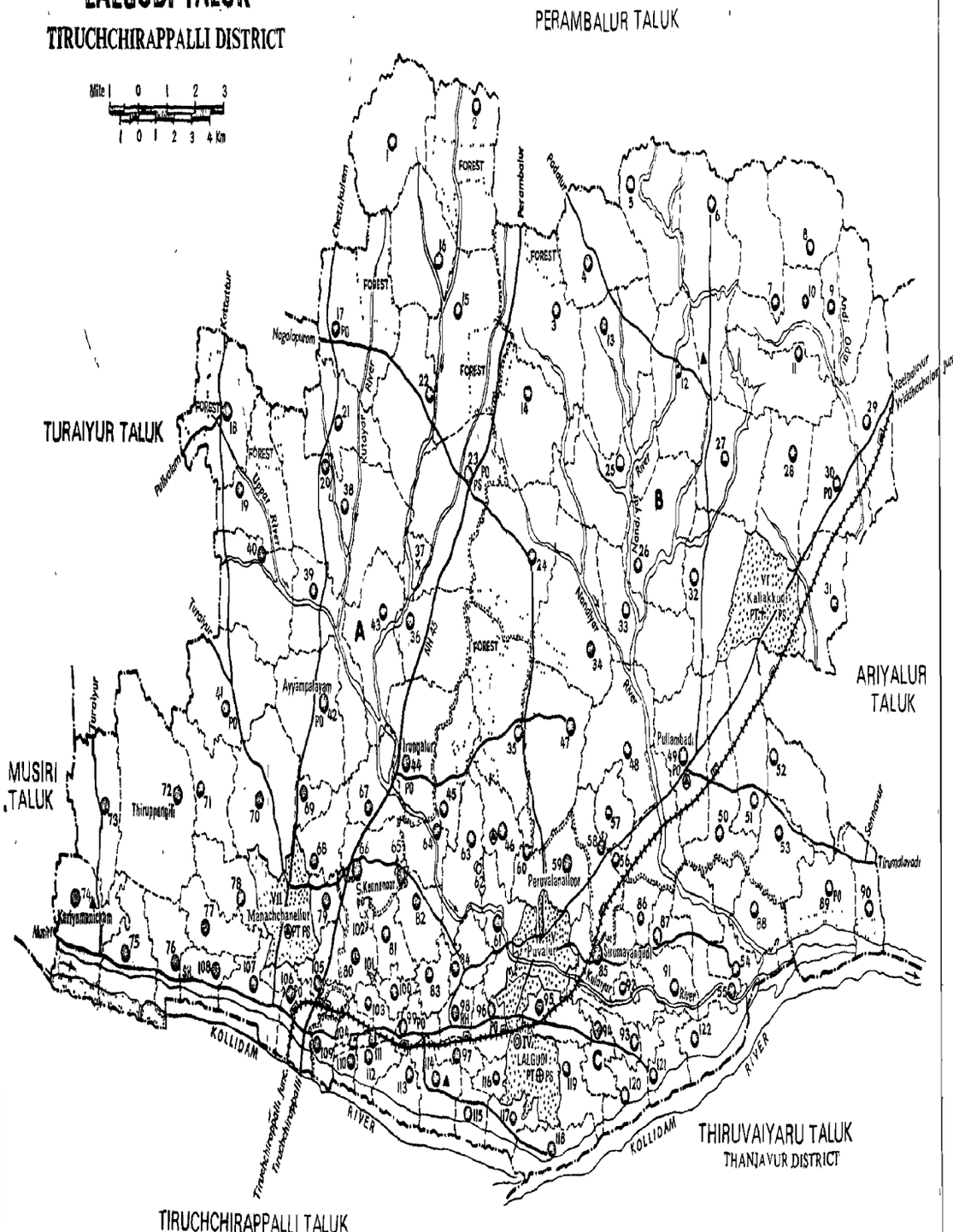

PANCHAYAT UNIONS

A Manachchanellur

B Pullambadi

C Lalgudi

Boundary, District ... ...

" Taluk ... ...

" Panchayat union ... ...

" Village with Location Code Number 90

Taluk headquarters ... ...

Villages having Population below 200 ... ...

" " 500 - 999 ... ...

" " 1000 - 4999 ... ...

" " 5000 & above ...

Uninhabited villages X

National Highway ... ... NH

State Highway ... ... SH

Important Road ... ...

Railway line with station (Metre gauge) ... BS

River with stream ... ...

Post office, Post and Telegraph office ... PO PT

Police station ... ... PS

Hospital, Primary health centre, Dispensary, ... ⊕ Ⓐ ✝

Maternity and Child welfare centre ... ... ▲

Rest house, Travellers bungalow ... ... RH

Urban area with Location Code Number ... VII

Forest boundary ... ...

Based upon Survey of India map with the permission of the Surveyor General of India.

© Government of India Copyright, 1985.

P.Z.P., C.S.O., Madras-5

ALPHABETICAL LIST OF VILLAGES

5. Lalgudi Taluk

Sl. No.	Name of Village	L. C. Number	Sl. No.	Name of Village	L. C. Number
1	2	3	1	2	3
1	Adikudi	94	37	Koohur	118
2	Alagiamanavalam	78	38	Koothur	105
3	Alambadi	90	39	Kovandakkurichi	51
4	Alampakkam	53	40	Kovathakudi	77
5	Alangudimahajanam	54	41	Kumunur	47
6	Angarai	96	42	Madakkudi	80
7	Appadurai	110	43	Madhavaperumalkoil	107
8	Ariyur	122	44	Mahilambadi	45
9	Avaravalli	37	45	Malvoi	11
10	Ayikudi	43	46	Manakkal	95
11	Ayyampalayam	42	47	Mangammalpuram	120
12	Bitchandarkovil	106	48	Marudur	82
13	Chinnavalakurichi	101	49	Melapathu	76
14	Edaiyathumangalam	117	50	Melarasur	28
15	Edangimangalam	58	51	Mettupatti	92
16	Edumalai	17	52	M. Kannanore	8
17	Esanakorai	112	53	Muduvathur	31
18	Garudamangalam	6	54	Nagar	84
19	Irungalur	44	55	Nambukurichi	13
20	Jangamarajapuram	93	56	Nathamangudi	88
21	Javanthinathapuram	115	57	Neikkuppai	63
22	Kallagam	30	58	Neikulam	3
23	Kallakkudi	65	59	Nerijilakkudi	98
24	Kalpalayam	68	60	N. Sangendi	57
25	Kanakilianallur	26	61	Omandur	18
26	Kannagudi	34	62	Orathur	9
27	Kariyamanikam	74	63	Palaiyur	21
28	Kariyamanikam	38	64	Pambaramchutti	97
29	Keelambil	121	65	Pandaravadai	60
30	Keelapperunagavur	83	66	Perakambi	1
31	Keelarasur	29	67	Periakurukkai	14
32	Keelmarimangalam	62	68	Peruvalanallur	59
33	Keeramangalam	104	69	Peruvalappur	25
34	Kilianallur	75	70	Poovampalayam	70
35	Komakudi	86	71	P. Sangendi	48
36	Konalai	36			

ALPHABETICAL LIST OF VILLAGES

5. Lalgudi Taluk

Sl. No.	Name of Village	L. C. Number	Sl. No.	Name of Village	L. C. Number
1	2	3	1	2	3
72	Pudukkudi	103	97	Thachankurichi	35
73	Pullambadi	49	98	Thathamangalam	39
74	Puthurpalayam	52	99	Theerampalayam	71
75	Puthuruthamanur	46	100	Thinniam	91
76	Rajampalayam	69	101	Thiranipalayam	5
77	Reddimangudi	24	102	Thirumangalam	61
78	R. Valavanur	64	103	Thirumanmedu	114
79	Sadurpagam	10	104	Thirupangali	72
80	Samayapuram	67	105	Thirupathur	22
81	Saradamangalam	7	106	Thiruvasai	108
82	Sathamangalam	119	107	Thiruvellarai	41
83	Seedevimangalam	2	108	Thoppai	32
84	Sembarai	87	109	T. Kalligudi	55
85	Seshasamudram	116	110	T. Valavanur	113
86	Shanamangalam	15	111	Uthamanambi	102
87	Sholanganallur	73	112	Uttathur	4
88	Sirugalappur	12	113	Valadi	99
89	Siruganur	23	114	Valaiyur	20
90	Sirugudi	19	115	Valaiyur	16
91	Sirumarathur	100	116	Vandalaiguddalur	33
92	Sirumayangudi	85	117	Varakuppai	27
93	Siruppathur	40	118	Vellanur	56
94	S. Kannanore	66	119	Vengangudi	79
95	Talakkudi	109	120	Venkatachalapuram	50
96	Terkuchattram	111	121	Virahalur	89
			122	V. Thuraiyur	81

1981 CENSUS

AMENITIES AND

5. LALGUDI

Location Code No.	Name of Village	Total area of the village (in hectares)	Total population and number of households	Amenities available (if not available within the village, a dash(—) is shown in the column and next to it in brackets, the distance in broad ranges viz. —5kms, 5—10kms and 10+kms of the nearest place where the facility is available is given)					
				Educational	Medical	Drinking water (Potable)	Post and Telegraph	Day or days of the market /hat, if any	Communications (Bus stop, Railway Station, Waterway)
1	2	3	4	5	6	7	8	9	10
1	Perakambi	1,327.02	2,297 (563)	P(2),M(1)	MCW (1)	W,T,HP	PO	—(5—10kms)	BS
2	Seedevimangalam	1,510.10	1,979 (474)	P(2)	—(—5kms)	W	PO	—(5—10kms)	—(—5kms)
3	Neikulam	1,645.49	1,979 (505)	P(2),M(1)	—(5—10kms)	W	PO	—(5—10kms)	BS
4	Uttathur	1,192.36	2,849 (661)	P(1)	MCW(1), RP(2)	W,T	PO	—(10+kms)	BS
5	Thiranipalayam	1,195.98	1,695 (430)	P(2)	—(—5kms)	W	—(5—10kms)	—(10+kms)	—(—5kms)
6	Garudamangalam	1,435.29	2,675 (653)	P(2), M(1)	MCW(1)	W	PO	—(10+kms)	BS
7	Saradamangalam	915.35	1,220 (231)	P(1)	—(10+kms)	W,T	—(—5 kms)	—(10+kms)	—(—5kms)
8	M. Kannanore	955.56	1,337 (303)	P(1)	—(10+kms)	W,T	PO	—(10+kms)	BS
9	Orathur	870.67	1,433 (263)	P(3)	—(10+kms)	W	—(5—10 kms)	—(10+kms)	—(—5kms)
10	Sadurpagam	954.96	658 (156)	—(—5kms)	—(10+kms)	W	—(—5kms)	—(—5kms)	BS
11	Malvoi	1,178.37	1,899 (416)	P(1),M(1), H(1)	MCW(1)	W,T	PO	—(10+kms)	BS
12	Sirugalappur	1,020.98	1,482 (342)	P(1),M(1)	—(10+kms)	W	PO	—(10+kms)	BS

VILLAGE DIRECTORY

LAND USE

TALUK

Approach to village	Nearest Town and distance (in kms)	Power Supply	Staple food	Land use (i.e., area under different types of land use in hectares rounded upto two decimal places)					Remarks including any place of religious, historical or archaeological interest
				Forest	Irrigated by source	Unirrigated	Culturable waste (including gauchar and groves)	Area not available for cultivation	
11	12	13	14	15	16	17	18	19	20
PR	Manachcha-nellur (30)	EA	Rice & Millets	...	T 327.00 TK 44.00 W 202.00 WE 81.00	788.00	...	212.02	N—2, T—1, M—1
PR	Perambalur (22)	EA	Rice & Millets	403.06	T 154.00 TK 44 00 W 25.00 WE 85.00	566 00	...	387.04	N—2
PR	Lalgudi (24)	EA	Rice & Millets	87.25	T 29 00 TK 29 00	1,388.00	...	141.24	N—2, M—1
KR	Lalgudi (26)	EA	Rice & Millets	...	T 245 00 TK 63 00 W 121 00 WE 61.00	488.00	...	459.36	N—3
PR	Lalgudi (32)	EA	Rice & Millets	...	T 2.00 W 2.00	981 00	...	212.98	N—2
PR	Lalgudi (25)	EA	Rice & Millets	...	T 40 00 TK 40 00	984.00	160.00	251.29	N—1, T—2
PR	Lalgudi (24)	EA	Rice & Millets	...	T 331 00 W 331 00	548.00	...	36.35	N—3
PR	Lalgudi (25)	EA	Rice & Millets	...	T 23 00 TK 9.00 W 14.00	562.00	...	370.56	N—1
KR	Lalgudi (32)	EA	Rice & Millets	...	T 17.00 TK 1 00 W 16.00	202.00	...	651.67	...
PR	Lalgudi (35)	EA	Rice & Millets	...	T 150.00 TK 21 00 W 129 00	63.00	131.00	610.96	...
PR	Lalgudi (26)	EA	Rice & Millets	...	T 50.00 TK 10 00 W 40 00	648.00	...	480.37	N—3,M—2,T—1
PR	Lalgudi (32)	EA	Rice & Millets	...	T 4.00 TK 2.00 W 2.00	622 00	...	394.98	N—3

1981 CENSUS

AMENITIES AND

5. LALGUDI

Location Code No.	Name of Village	Total area of the Village (in hectares)	Total population and number of households	Amenities available (if not available within the village, a dash(—) is shown in the column and next to it in brackets, the distance in broad ranges viz. —5kms; 5—10kms and 10+kms of the nearest place where the facility is available is given)					
				Educational	Medical	Drinking water (Potable)	Post and Telegraph	Day or days of the market /hat, if any	Communications (Bus Stop, Railway Station, Water way)
1	2	3	4	5	6	7	8	9	10
13	Nambukurichi	1,491.11	749 (178)	P(1)	—(10+kms)	W	—(—5kms)	—(5—10kms)	BS
14	Periakurukkai	1,206.65	1,955 (550)	P(2),M(1)	—(10+kms)	W	PO	—(10+kms)	—(—5kms)
15	Shanamangalam	1,726.92	1,729 (409)	P(2),M(1)	—(5—10kms)	W,T	PO	—(10+kms)	BS
16	Valaiyur	1,090.92	1,157 (261)	P(1),M(1)	—(5—10kms)	W,T,HP	PO	—(5—10kms)	BS
17	Edumalai	1,656.95	3,012 (756)	P(2),M(1)	MH(1),MCW(1)	W,T,HP	PO	—(10+kms)	BS
18	Omandur	1,269.02	2,148 (571)	P(1),M(1), H(1)	H(1)	W,HP,T	PO	—(10+kms)	BS
19	Sirugudi	1,000.46	1,145 (283)	P(2)	—(—5kms)	W,T	—(—5kms)	—(10+kms)	BS
20	Valaiyur	1,148.46	2,656 (697)	P(2)	RP(1)	W,T,HP	PO	—(10+kms)	BS
21	Palaiyur	883.19	1,860 (478)	P(2)	—(10+kms)	W,HP	—(—5kms)	—(10+kms)	BS
22	Thirupathur	1,175.29	2,000 (455)	P(1),M(1)	RP(2)	W,HP,T	PO	—(10+kms)	BS

VILLAGE DIRECTORY

LAND USE

TALUK

App-roach to village	Nearest Town and distance (in kms)	Power Supply	Staple food	Land use (i e , area under different types of land use in hectares rounded upto two decimal places)					Remarks including any place of religious, historical or archaeo-logical interest
				Forest	Irrigated by source	Unirrigated	Culturable waste (including gauchar and groves)	Area not available for cultiva-tion	
11	12	13	14	15	16	17	18	19	20
PR	Lalgudi (25)	EA	Rice & Millets	...	T 92 00 TK 78 00 W 14 00	873.00	...	526.11	...
PR	Lalgudi (24)	EA	Rice & Millets	48.72	T 37 00 WE 37 00	792.00	...	328.93	N—4
PR	Manachchanellur (20)	EA	Rice & Millets	288.17	T 166 00 TK 28.00 W 27 00 WE 111.00	773.00	5 00	494.75	N—5,M—1,T—1
KR	Perambalur (25)	EA	Rice & Millets	...	T 84 00 W 54.00 WE 30 00	536.00	...	470.92	N—6
PR,KR	Manachchanellur (19)	EA	Rice & Millets	480 39	T 136 00 TK 44.00 W 32 00 WE 60 00	847.00	...	193.56	N—2,M—1,T—1, C—2
PR	Turaiyur (16)	EA	Rice & Millets	238.69	T 110 00 TK 54 00 W 36 00 WE 20.00	781.00	...	139.33	N—15, M—1
PR,KR	Manachchanellur (13)	EA	Rice & Millets	161.87	T 86 00 TK 14 00 W 18 00 WE 54 00	418.00	2.00	332.59	N—1, M—1
PR	Manachchanellur (13)	EA	Rice & Millets	83.72	T 263.00 TK 73 00 W 80 00 WE 110.00	606 00	...	195.74	N—10
PR	Manachchanellur (15)	EA	Rice & Millets	...	T 136 00 TK 40 00 GC 23.00 W 40 00 WE 33.00	576.00	...	171.19	N—2
PR	Manachchanellur (18)	EA	Rice & Millets	...	T 62.00 TK 4.00 W 12.00 WE 46.00	606.00	...	507.29	N—2

1981 CENSUS

AMENITIES AND

5. LALGUDI

Location Code No.	Name of Village	Total area of the Village (in hectares)	Total population and number of households	Amenities available (if not available within the village, a dash (—) is shown in the column and next to it in brackets, the distance in broad ranges viz —5kms, 5—10kms and 10+kms of the nearest place where the facility is available is given)					
				Educational	Medical	Drinking Water (Potable)	Post and Telegraph	Day or days of the market /hat, if any	Communications (Bus stop, Railway Station, Water way)
1	2	3	4	5	6	7	8	9	10
23	Siruganur	1,688.32	2,783 (643)	P(3),M(1), H(1)	PHC(1), RP(2)	W.T,HP	PO	—(10+kms)	BS
24	Reddimangudi	1,622.87	2,178 (543)	P(2),(M(1)	MCW(1), RP(1)	W	PO	—(10+kms)	BS
25	Peruvalappur	1,454.73	2,929 (761)	P(1),M(1), H(1)	PHC(1)	W,T	PO	—(10+kms)	BS
26	Kanakkilianallur	1,310.72	2,492 (569)	P(2),M(1)	—(5—10kms)	W	PO	—(5—10 kms)	—(—5 kms)
27	Varakuppai	1,124.69	1,004 (224)	P(1),M(1)	—(—5kms)	W	PO	—(5—10kms)	BS
28	Melarasur	942.08	1,880 (432)	P(1),M(1)	—(5—10kms)	W,T	PO	—(5—10kms)	BS
29	Keelarasur	1,068.81	1,871 (438)	P(2)	—(10+kms)	W,T	—(—5 kms)	—(10+kms)	BS
30	Kallagam	1,006.57	2,282 (514)	P(1),M(1), H(1)	MCW(1)	W,T	PO	—(10+kms)	BS
31	Muduvathur	852.72	1,332 (276)	P(1)	—(—5kms)	W	—(—5 kms)	—(—5kms)	—(—5 kms)
32	Thoppai	1,077.97	1,529 (385)	P(1)	—(5—10kms)	T	PO	—(5—10kms)	BS
33	Vandalaiguddalur	1,234.77	2,420 (578)	P(5)	—(5—10kms)	W,T	PO	—(5—10 kms)	—(5—10 kms)
34	Kannagudi	1,540.48	1,940 (448)	P(2)	—(5—10kms)	W	PO	—(5—10kms)	BS
35	Thachankurichi	1,431.27	2,683 (631)	P(4),M(2)	—(—5kms)	W,T	PO	—(10+kms)	BS
36	Konalai	1,031.35	2,700 (675)	P(2),M(1)	RP(1),H(1), MCW(1)	W,T	PO	—(5—10kms)	BS
37	Avaravalli	217.37						Uninhabited	

VILLAGE DIRECTORY

LAND USE

TALUK

App-roach to vil-lage	Nearest Town and distance (in kms)	Power Supply	Staple food	Land use (i.e., area under different types of land use in hectares rounded upto two decimal places)					Remarks including any place of religious, historical or archaeo-logical interest
				Forest	Irrigated by source	Unirrigated	Culturable waste (including gauchar and groves)	Area not available for cultiva-tion	
11	12	13	14	15	16	17	18	19	20
PR	Manachchanellur(16)	EA	Rice & Millets	...	T 41.00 W 23.00 WE 18.00	938.00	101.00	608.32	N—5, T—1
PR	Lalgudi (13)	EA	Rice & Millets	154.95	T 35.00 TK 25.00 WE 10.00	1,061.00	...	371.92	N—15
PR	Lalgudi (20)	EA	Rice & Millets	...	...	1,155.00	...	299.73	N—20, M—5
KR	Lalgudi (12)	EA	Rice & Millets	...	T 192.00 W 192.00	408.00	370.00	340.72	N—10, M—2, T—2
PR	Lalgudi (24)	EA	Rice & Millets	...	T 10.00 TK 10 00	5.00	207.00	902.69	N—1
PR	Lalgudi (25)	EA	Rice & Millets	...	T 129 00 TK 8 00 W 121 00	586.00	...	227.08	N—1
PR	Lalgudi (23)	EA	Rice & Millets	...	T 16 00 TK 16 00	790 00	21.00	241.81	N—2
PR	Lalgudi (26)	EA	Rice & Millets	...	T 28 00 W 28.00	486 00	165.00	327 57	N—2, M—2
PR	Kallakkudi (5)	EA	Rice & Millets	...	T 31.00 W 31.00	522.00	60.00	239.72	N—25, C—5
PR	Lalgudi (18)	EA	Rice & Millets	...	T 16 00 TK 16.00	602.00	...	459.97	N—5, M—3
PR	Lalgudi (16)	EA	Rice & Millets	...	T 19.00 TK 7.00 WE 12.00	566.00	...	649.77	N—2
PR	Lalgudi (13)	EA	Rice & Millets	130.66	T 137.00 TK 105.00 W 32 00	485.00	...	787.82	N—4
PR	Lalgudi (19)	EA	Rice & Millets	508.68	T 102 00 TK 32 00 W 70.00	165.00	103.00	552.59	N—12, M—1
PR	Manachchanellur(12)	EA	Rice & Millets	...	T 81 00 TK 81 00	725.00	18.00	207.35	N—2, M—2

Uninhabited

1981 CENSUS

AMENITIES AND

5. LALGUDI

Location Code No.	Name of Village	Total area of the Village (in hectares)	Total Population and number of households	Amenities available (if not available within the village, a dash(—) is shown in the column and next to it in brackets, the distance in broad ranges viz —5kms ; 5—10kms and 10+kms of the nearest place where the facility is available is given)					
				Educational	Medical	Drinking water (Potable)	Post and Telegraph	Day or days of the market /hat, if any	Communications (Bus stop, Railway Station, Water way)
1	2	3	4	5	6	7	8	9	10
38	Kariyamanikam	1,154.28	2,076 (537)	P(5),M(2), H(1)	MCW(1), RP(3)	T,W,HP	PO	Friday	BS
39	Thathamangalam	1,086.24	2,770 (713)	P(4)	—(5—10 kms)	W,TK	PO	—(5—10 kms)	—(—5kms)
40	Siruppathur	1,179 91	2,319 (606)	P(5)	MCW(1)	W,HP	PO	—(10+kms)	BS
41	Thiruvellarai	1,238.33	2,972 (648)	P(3),M(1), H(1)	RP(1)	W,T,HP	PO	—(5—10kms)	BS
42	Ayyampalayam	1,233.10	5,009 (1,231)	P(2),M(1)	—(5—10 kms)	W,HP	PO	—(—5kms)	BS
43	Ayikudi	1,082 77	1,836 (428)	P(3)	—(5—10 kms)	W,HP	—(—5 kms)	—(5—10 kms)	—(—5kms)
44	Irungalur	1,040 61	5,108 (1,201)	P(5),M(2), H(2),PUC(1)	H(1),RP(3)	W,HP,T	PO	—(5—10kms)	BS
45	Mahilambadi	627 33	1,998 (492)	P(1),	MCW(1), RP(1),D(1),	W,T	—(—5 kms)	—(5—10kms)	BS
46	Puthuruthamanur	529 67	2,652 (671)	P(2),M(1)	PHC(1), MCW(1)	W,T	PO	—(10+kms)	BS
47	Kumunur	1,407.97	2,750 (655)	P(2),M(1)	MCW(1)	W,T	PO	—(10+kms)	BS

VILLAGE DIRECTORY

LAND USE

TALUK

Approach to village	Nearest Town and distance (in kms)	Power Supply	Staple food	Land use (i.e., area under different types of land use in hectares rounded upto two decimal places)					Remarks including any place of religious, historical or archaeological interest
				Forest	Irrigated by source	Unirrigated	Culturable waste (including gauchar and groves)	Area not available for cultivation	
11	12	13	14	15	16	17	18	19	20
PR	Manachchanellur (5)	EA	Rice & Millets	...	T 169 00 TK 49.00 W 104.00 WE 16.00	589.00	...	396.28	N—50,M—2
PR, KR	Manachchanellur (8)	EA	Rice & Millets	...	T 297.00 TK 196.00 W 101.00	486.00	81.00	222.24	N—10,C—15
PR	Manachchanellur (12)	EA	Rice & Millets	...	T 138.00 GC 25.00 W 64 00 WE 49.00	618.00	...	423.91	N—5,M—1
PR	Manachchanellur (6)	EA	Rice & Millets	...	T 159 00 TK 13 00 W 22 00 WE 124.00	647.00	...	432.33	N—15,M—2
PR	Manachchanellur (5)	EA	Rice & Millets	...	T 1 00 TK 1.00	1,023.00	...	209.10	N—72
PR	Manachchanellur (8)	EA	Rice & Millets	...	T 219 00 TK 43 00 GC 16 00 W 100 00 WE 60.00	466.00	...	397.77	N—3, M—1
PR	Manachchanellur (7)	EA	Rice & Millets	...	T 170.00 TK 52 00 W 102 00 WE 16.00	566.00	...	304.61	N—25,M—2, C—1, T—1
PR	Lalgudi (11)	EA	Rice & Millets	85.39	T 95.00 TK 59.00 GC 36.00	378.00	...	68.94	N—15,T—1, M—1
PR	Lalgudi (8)	EA	Rice & Millets	...	T 173.00 GC 173.00	259.00	...	97.67	N—25,M—3, T—1
PR, KR	Lalgudi (13)	EA	Rice & Millets	30.00	T 233 00 TK 72.00 WE 40.00 W 121.00	606.00	60.00	478.97	M - 10,N—1

1981 CENSUS

AMENITIES AND

5. LALGUDI

Location Code No.	Name of Village	Total area of the village (in hectares)	Total population and number of households	Amenities available (if not available within the village, a dash(—) is shown in the column and next to it in brackets, the distance in broad ranges viz. —5kms; 5—10kms and 10+kms of the nearest place where the facility is available is given)					
				Educational	Medical	Drinking water (Potable)	Post and Telegraph	Day or days of the market /hat, if any	Communications (Bus Stop, Railway Station, Water way)
1	2	3	4	5	6	7	8	9	10
48	P. Sangendi	1,247.22	2,510 (613)	P(1),M(1)	RP(1)	W,T	PO	—(—5kms)	BS
49	Pullambadi	1,044.57	7,511 (1,723)	P(4),M(1), H(1),PUC(1)	RP(1), PHC(1),H(1)	T	PTO	Wednesday	BS,RS
50	Venkatachalapuram	894.03	2,056 (522)	P(1)	—(—5kms)	W,T	PO	—(—5kms)	BS
51	Kovandakkurichi	969.97	4,772 (1,007)	P(1),M(1), H(1)	RP(1)	W,T	PTO	—(—5kms)	BS
52	Puthurpalayam	750.40	2,692 (607)	P(2),M(1), H(1)	—(5—10kms)	W	PO	—(5—10kms)	BS
53	Alampakkam	649 47	2,946 (693)	P(1),M(1)	RP(1),MCW(1)	W	PO	—(—5kms)	BS
54	Alangudimahajanam	654 90	1,296 (317)	P(2)	RP(1),MCW(1)	T	PO	—(10+kms)	BS
55	T. Kalligudi	653 51	2,221 (548)	P(2)	—(—5kms)	T,HP	—(—5 kms)	—(5—10kms)	BS
56	Vellanur	796.13	994 (232)	P(2),M(1)	—(5—10kms)	W,T	—(—5 kms)	—(5—10kms)	BS
57	N. Sangendi	351.78	804 (210)	P(1)	—(5—10kms)	W,T	—(—5 kms)	—(5—10kms)	BS
58	Edangimangalam	653.57	2,565 (608)	P(1),M(1)	—(5—10kms)	W,T	PO	—(5—10kms)	BS
59	Peruvalanallur	818.45	5,094 (1,334)	P(3),M(1), H(1)	RP(1)	T	PO	—(5—10kms)	BS
60	Pandaravadai	112.13	555 (134)	—(—5kms)	—(5—10kms)	W	—(—5 kms)	—(—5kms)	BS

VILLAGE DIRECTORY

LAND USE

TLAUK

App-roach to village	Nearest Town and distance (in kms)		Power Supply	Staple food	Land use (i e , area under different types of land use in hectares rounded upto two decimal places)					Remarks including any place of religious, historical or archaeo-logical interest.
					Forest	Irrigated by source	Unirrigated	Culturable waste (including gauchar and groves)	Area not available for cultiva-tion	
11	12		13	14	15	16	17	18	19	20
PR	Lalgudi	(12)	EA	Rice & Millets	...	T 354.00 GC 334 00 W 10 00 WE 10.00	616.00	...	277.22	N—10,M—1,T—2
PR	Lalgudi	(13)	EA	Rice & Millets	...	T 400 00 GC 400.00	380.00	...	264.57	N—100,M—5 T—I,J—3,C—2
PR	Lalgudi	(8)	EA	Rice & Millets	...	T 390 00 GC 308 00 W 2.00 WE 80.00	121.00	24.00	359.03	N—6,M—2
PR	Lalgudi	(14)	EA	Rice & Millets	...	T 211.00 GC 202.00 W 9.00	405.00	110.00	243.97	N—25,M—1
PR	Lalgudi	(16)	EA	Rice & Millets	...	T 288.00 GC 288.00	202.00	...	260.40	N—25
PR	Lalgudi	(18)	ED	Rice & Millets	...	T 22.00 GC 22.00	488.00	36.00	103.47	N—25
PR	Lalgudi	(11)	EA	Rice & Millets	...	T 159.00 GC 159.00	321.00	...	174.90	N—10,C—1, M—1
PR	Lalgudi	(16)	EA	Rice & Millets	...	T 414.00 GC 414.00	38.00	67.00	134.51	N—33
PR	Lalgudi	(8)	EA	Rice & Millets	...	T 433 00 GC 432.00 WE 1.00	171.00	39.00	153.13	N—150,M—2 T—1
PR, KR	Lalgudi	(6)	EA	Rice & Millets	...	T 210.00 GC 210.00	33 00	...	108.78	N—1
PR	Lalgudi	(8)	EA	Rice & Millets	...	T 321 00 GC 150 00 WE 50.00 TK 121.00	272.00	...	60.57	N—20 M—1' T—1
PR	Lalgudi	(13)	EA	Rice & Millets	...	T 530.00 GC 530.00	91.00	...	197.45	N—30,C—3 M—6,T—4
KR	Lalgudi	(11)	...	Rice & Millets	...	T 112.13 GC 112.13	...	...	...	...

1981 CENSUS

AMENITIES AND

5. LALGUDI

Location Code No.	Name of Village	Total area of the Village (in hectares)	Total Population and number of households	Amenities available (if not available within the village, a dash(—) is shown in the column and next to it in brackets, the distance in broad ranges viz. —5kms; 5—10kms and 10+kms of the nearest place where the facility is available is given)					
				Educational	Medical	Drinking water (Potable)	Post and Telegraph	Day or days of the market /hat, if any	Communications (Bus stop, Railway Station, Water way)
1	2	3	4	5	6	7	8	9	10
61	Thirumangalam	556.81	4,055 (981)	P(3),M(1)	RP(3)	HP,T	PO	—(—5 kms)	BS
62	Keelmarimangalam	42.13	166 (38)	—(—5kms)	—(5—10 kms)	W	—(—5 kms)	—(5—10 kms)	—(—5 kms)
63	Nelkkuppai	761.15	2,604 (609)	P(4)	—(—5kms)	HP,T	PO	—(5—10 kms)	BS
64	R. Valavanur	347.66	1,033 (246)	P(3)	—(—5kms)	HP,T	PO	—(—5 kms)	—(—5 kms)
65	Kallakkudi	21.67	1,201 (272)	—(—5kms)	—(5—10 kms)	W	—(—5 kms)	—(5—10 kms)	—(5—10 kms)
66	S. Kannanore	703.74	5,396 (1,213)	P(3),M(1), H(1)	D(1),MCW(1), RP(4)	W,HP,T	PTO, Phone	Saturday	BS
67	Samayapuram	573.10	2,056 (492)	P(3),M(1), H(1)	MCW(2)	W,HP	—(—5 kms)	Saturday	BS
68	Kalpalayam	455.09	3,087 (752)	P(3)	—(—5kms)	W,T	PO	—(—5 kms)	BS
69	Rajampalayam	196.41	799 (207)	—(—5kms)	—(—5kms)	W	—(—5 kms)	—(—5 kms)	BS
70	Poovampalayam	1,344.41	4,796 (1,145)	P(3),M(1)	—(—5kms)	W,HP,T	PO	—(5—10 kms)	BS
71	Theerampalayam	704.80	2,790 (695)	P(2)	—(5—10 kms)	W,HP,T	—(5—10 kms)	—(—5 kms)	BS
72	Thirupangali	2,163.27	7,429 (1,692)	P(5),M(5)	MCW(1)	T,W,HP	—(5—10 kms)	Sunday	BS
73	Sholanganallur	969.27	1,428 (329)	P(2)	—(—5kms)	W	PO	Friday	—(—5 kms)
74	Kariyamanikam	1,154.28	7,210 (1,713)	P(3),M(1), H(1)	RP(2),D(1)	T,HP	PO	—(10+ kms)	BS
75	Kilianallur	767.23	2,752 (696)	P(4)	—(—5kms)	W,T	PO	—(—5 kms)	BS

VILLAGE DIRECTORY

LAND USE

TALUK

App-roach to vill-age	Nearest Town and distance (in kms)	Power Supply	Staple food	Land use (i.e., area under different types of land use in hectares rounded upto two decimal places)					Remarks including any place of religious, historical or archaeo-logical interest
				Forest	Irrigated by source	Unirrigated	Culturable waste (including gauchar and groves)	Area not available for cultiva-tion	
11	12	13	14	15	16	17	18	19	20
PR	Lalgudi (4)	EA	Rice & Millets	307.00	T 77 00 GC 77.00	80.00	...	92.81	N—25
PR, KR	Lalgudi (8)	...	Rice & Millets	...	T 36.00 GC 36.00	...	6.13	...	...
PR, KR	Lalgudi (10)	EA	Rice & Millets	...	T 368.00 GC 368.00	252.00	57.00	84.15	N—10,M—1
PR	Lalgudi (16)	EA	Rice & Millets	...	T 278.00 GC 278.00	...	10.00	59.66	N—6
KR	Lalgudi (18)	...	Rice & Millets	...	T 21.67 GC 21 67	...	...	...	...
PR	Manachchanellur (3)	EA	Rice & Millets	...	T 407.00 GC 407.00	123.00	18.00	155.74	N—500,M—4 C—3
PR	Manachchanellur (5)	EA	Rice & Millets	...	T 205.00 TK 48 00 W 157.00	187.00	...	181.10	N—3, M—1
PR	Manachchanellur (4)	EA	Rice & Millets	...	T 32 00 W 32 00	366.00	8.00	49.09	...
PR	Manachchanellur (5)	EA	Rice & Millets	...	T 12.00 W 12.00	169.00	15.41	...	N—2
PR	Manachchanellur (3)	EA	Rice & Millets	...	T 118 00 W 118.00	968.00	115.00	143.41	N—20
PR	Manachchanellur (5)	EA	Rice & Millets	...	T 73.00 W 73.00	454.00	20.00	157.80	N—50
PR	Manachchanellur (7)	EA	Rice & Millets	...	T 210 00 W 210.00	1,683.00	140.00	130.27	N—100,M—2
PR, KR	Manachchanellur (10)	EA	Rice	...	T 159.00 TK 83.00 W 76.00	687.00	...	123.27	N—20,T—1
PR	Manachchanellur (10)	EA	Rice & Millets	125.33	T 646.00 GC 514.00 W 32.00	106 00	100.00	276.95	N—12
PR	Manachchanellur (8)	EA	Rice	12.00	T 291.00 GC 291.00	68.00	44.00	352.23	N—20,M—3

1981 CENSUS

AMENITIES AND

5. LALGUDI

Location code No.	Name of Village	Total area of the village (in hectares)	Total population and number of households	Amenities available (if not available within the village a dash (—) is shown in the column and next to it in brackets, the distance in broad ranges viz —5kms; 5—10kms and 10+kms of the nearest place where the facility is available is given)					
				Educational	Medical	Drinking water (Potable)	Post and Telegraph	Day or days of the market /hat, if any	Communications (Bus stop, Railway Station, Water way)
1	2	3	4	5	6	7	8	9	10
76	Melapathu	561.65	2,590 (572)	P(3)	—(5—10kms)	W,T	PO	—(5—10 kms)	—(5—10 kms
77	Kovathakudi	508.88	2,259 (530)	P(2),M(2)	—(5—10kms)	TK,T	PO	—(5—10kms)	BS
78	Alagiamanavalam	534.74	2,918(642)	P(3)	—(—5kms)	W,HP,T	PO	—(5—10kms)	BS
79	Vengangudi	250.14	1,009 (263)	P(1)	—(—5kms)	W,HP	—(—5km)	—(5—10kms)	BS
80	Madakkudi	512.74	2,322 (574)	P(4),M(1)	—(—5kms)	HP,W,T	PO	—(—5 kms)	—(—5kms)
81	V. Thuraiyur	311.66	928 (204)	P(1)	—(—5kms)	HP,W	—(—5kms)	—(—5kms)	—(—5 kms)
82	Marudur	464.46	1,938 (422)	P(1),M(1)	CWC(1)	TK,T	PO	—(—5kms)	BS
83	Keelapperunagavur	279.03	1,742 (393)	P(2),M(1)	—(5—10kms)	HP,W,T	PO	—(5—10kms)	BS
84	Nagar	357.95	2,030 (454)	P(1),M(1)	HC(1), MCW(1)	HP,T	PO	—(5—10kms)	BS
85	Sirumayangudi	636.71	5,496 (1,320)	P(4)	D(1),RP(2)	W,T,TK	PO	—(5—10kms)	BS
86	Komakudi	238.93	944 (198)	P(1),M(1)	MCW(1)	T	—(—5kms)	—(5—10kms)	BS
87	Sembarai	299.74	1,580 (400)	P(1)	—(5—10kms)	T,HP	—(—5kms)	—(5—10kms)	BS
88	Nathamangudi	542.52	2,059 (472)	P(3),M(1)	—(5—10kms)	T,HP	PO	—(5—10kms)	BS
89	Virahalur	1,122.36	4,468 (1,063)	P(3),M(1), H(1)	RP(1),H(1)	W,T	PO	—(5—10kms)	BS
90	Alambadi	512.40	1,558 (391)	P(2)	—(10+kms)	T,W,HP	PO	—(10+kms)	BS
91	Thinnlam	481.44	1,916 (473)	P(2),M(1)	—(10+kms)	T,HP	PO	—(5—10 kms)	—(5—10 kms)

VILLAGE DIRECTORY

LAND USE

TALUK

Approach to village	Nearest Town and distance (in kms)	Power Supply	Staple food	Land use (i.e., area under different types of land use in hectares rounded upto two decimal places)					Remarks including any place of religious, historical or archaeological interest
				Forest	Irrigated by source	Unirrigated	Culturable waste (including gauchar and groves)	Area not available for cultivation	
11	12	13	14	15	16	17	18	19	20
KR	Manachchanellur (3)	EA	Rice & Millets	...	T 218 00 GC 218.00	121.00	34.00	188.65	N—4,M—2, C—3
PR	Manachchanellur (5)	EA	Rice & Millets	...	T 328.00 W 328.00	60.00	56.00	64.88	N—80,C—2, M—2,T—1
PR	Manachchanellur (4)	EA	Rice & Millets	...	T 145.00 GC 145.00	307.00	4.00	78.74	N—20,M—1, T—1
PR	Manachchanellur (2)	EA	Rice & Millets	...	T 142 00 GC 140 00 W 2.00	4.00	...	104.14	N—10,M—1
PR	Tiruchchirappalli (20)	EA	Rice	...	T 327.00 GC 312.00 W 15.00	110.00	...	75.74	N—6,M—1
PR	Lalgudi (10)	EA	Rice.	...	T 289 00 GC 289 00	2.00	...	20 66	N—2,M—1
PR	Tiruchchirappalli(16)	EA	Rice	...	T 415.00 GC 415.00	4 00	...	45.46	N—25,M—2
PR	Lalgudi (3)	EA	Rice	...	T 241 00 GC 241 00	2.00	...	36.03	N—15,C—2, M—6,T—4
PR,KR	Lalgudi (2)	EA	Rice	11.00	T 256 00 GC 256.00	36.00	...	54.95	N—60,M—2, T—8
PR	Lalgudi (6)	EA	Rice	...	T 402.00 GC 402.00	132.00	22.00	80.71	N—100,C—4, T—1,M—9
PR	Lalgudi (6)	EA	Rice	...	T 178 00 GC 178.00	9.00	...	51.93	N—4
PR	Lalgudi (9)	EA	Rice		T 220.00 GC 220-00	23.00	18.00	38.74	N—10,M—2, T—2
KR	Lalgudi (14)	EA	Rice	...	T 359 00 GC 359 00	70.00	24.00	89.52	N—1,T—1
PR,KR	Lalgudi (20)	EA	Rice	186.82	T 534 00 GC 534.00	24.00	224.00	153.54	N—20,M—10, T—1
PR,KR	Lalgudi (18)	EA	Rice	56.55	T 175.00 GC 175.00	162.00	...	118.85	N—10
PR	Lalgudi (8)	EA	Rice	...	T 360.00 GC 360.00	18.00	15.00	88.44	N—15,M—1

1981 CENSUS

AMENITEIS AND

5. LALGUDI

Location Code No.	Name of Village	Total area of the Village (in hectares)	Total population and number of households	Amenities available (if not available within the village a dash (—) is shown in the column and next to it in brackets, the distance in broad ranges viz —5kms, 5—10kms and 10+kms of the nearest place where the facility is available is given)					
				Educational	Medical	Drinking water (Potable)	Post and Telegraph	Day or days of the market /hat, if any	Communications (Bus stop, Railway Station, Water way)
1	2	3	4	5	6	7	8	9	10
92	Mettupatti	383.11	930 (232)	—(—5kms)	—(5—10kms)	T,HP	PO	—(5—10kms)	BS
93	Jangamarajapuram	191.53	2,575 (607)	P(1),M(1)	—(—5kms)	T	PO	—(5—10kms)	BS
94	Adikudi	362 43	3,044 (716)	P(3)	—(—5kms)	T,HP	PO	—(5—10kms)	BS
95	Manakkal	430.92	4,477 (956)	P(3)	RP(1)	T,TK	PO	—(5—10kms)	—(5—10 kms)
96	Angarai	335.68	2,830 (610)	P(2),M(2)	—(—5kms)	T,HP	PO	—(—5kms)	BS
97	Pambaramchutti	195.95	1,182 (286)	P(1)	—(—5kms)	HP,T,TK	—(—5 kms)	—(—5kms)	—(—5kms)
98	Nerijilakkudi	234 01	2,322 (498)	P(2),M(1)	RP(3),D(1)	TK,T,W	PO	—(—5kms)	BS,RS
99	Valadi	267.40	2,741 (606)	P(3),M(1), H(1)	RP(5)	T,HP,TK	PTO, Phone	—(5—10kms)	BS,RS
100	Sirumarathur	179 29	956 (228)	P(1)	—(—5kms)	HP,T,W	—(—5 kms)	—(5—10kms)	BS
101	Chinnavalakurichi	13.06				Uninhabited			
102	Uthamanambi	18.21				Uninhabited			
103	Pudukkudi	218.79	922 (216)	—(—5kms)	—(—5kms)	HP,T,W	—(—5 kms)	—(5—10 kms)	—(—5kms)
104	Keeramangalam	83.66	792 (176)	P(1)	—(—5kms)	HP	—(—5 kms)	—(5—10 kms)	—(—5kms)
105	Koothur	329.21	2,239 (505)	P(3)	—(5—10kms)	W,T,HP	PO	—(—5kms)	BS
106	Bitchandarkovil	700.51	4,341 (954)	P(3),M(1)	MH(1),RP(2), MCW(1)	W,HP,T	PTO	—(—5kms)	BS,RS

VILLAGE DIRECTORY

LAND USE

TALUK

Approach to village	Nearest Town and distance (in kms)	Power Supply	Staple food	Land use (i.e., area under different types of land use in hectares rounded upto two decimal places)					Remarks including any place of religious, historical or archaeological interest,
				Forest	Irrigated by source	Unirrigated	Culturable waste (including gauchar and groves)	Area not available for cultivation	
11	12	13	14	15	16	17	18	19	20
PR	Lalgudi (10)	EA	Rice	...	T 302 00 GC 302.00	33.00	...	48.11	N—70,M—2
PR	Lalgudi (4)	EA	Rice	64 00	T 90.00 GC 90.00	12.00	...	25.53	N—20,M—2, T—1
PR	Lalgudi (6)	EA	Rice	248 00	T 56 00 GC 56.00	2.00	...	56.43	N—50,M—1
PR	Lalgudi (12)	EA	Rice	252.00	T 140 00 GC 140.00	17.00	...	21.92	N—20
PR	Lalgudi (6)	EA	Rice	...	T 262.00 GC 262 00	23.00	...	50 68	N—75,C—2, T—2
PR	Lalgudi (6)	EA	Rice	...	T 146 00 GC 146 00	10 00	...	39 95	N—5
PR	Lalgudi (8)	EA	Rice	...	T 185 00 GC 185.00	15 00	...	34.01	N—200
PR	Lalgudi (8)	EA	Rice	...	T 196.00 GC 196 00	11.00	...	60 40	N—200,M—1, T—1
PR	Lalgudi (10)	EA	Rice	...	T 152.00 GC 152 00	4 00	. .	23.29	N—150,M—3
					Uninhabited				
					Uninhabited				
PR	Lalgudi (8)	EA	Rice	...	T 180 00 GC 180 00	6.00	...	32.79	N—10
PR	Lalgudi (9)	EA	Rice	...	T 68 00 GC 68 00	2.00	...	13.66	N—10
PR	Manachchanellur (5)	EA	Rice	...	T 273.00 GC 273.00	8.00	...	48.21	N—150,C—1, M—2,T—1
PR	Tiruchchirappalli (5)	EA	Rice	...	T 319.00 GC 319.00	123.00	...	258.51	N—20,C—1, M—1,T—1

1981 CENSUS

AMENITIES AND

5. LALGUDI

Location Code No.	Name of Village	Total area of the Village (in hectares)	Total population and number of households	Amenities available (If not available within the village a dash (—) is shown in the column and next to it in brackets, the distance in broad ranges viz. —5kms; 5—10kms and 10+kms of the nearest place where the facility is available is given)					
				Educational	Medical	Drinking water (Potable)	Post and Telegraph	Day or days of the market /hat, if any	Communication (Bus stop, Railway Station, Water way)
1	2	3	4	5	6	7	8	9	10
107	Madhavaperumalkoil	589 64	2,592 (609)	P(2),M(1)	RP(1)	T,W,HP	—(—5 kms)	—(5—10kms)	BS
108	Thiruvasai	350.29	1,486 (341)	P(2),M(2)	MCW(1)	W,T	PO	—(5—10kms)	BS
109	Talakkudi	256 88	2,236 (477)	P(1),M(1)	—(—5kms)	W,T,HP	PO	—(5—10kms)	BS
110	Appadurai	323.54	2,028 (445)	P(2)	RP(1)	W,T,HP	PO	—(5—10kms)	BS
111	Terkuchattram	39.99	599 (144)	—(—5kms)	—(5—10kms)	W	—(—5 kms)	—(5—10kms)	—(—5kms)
112	Esanakorai	279 28	1,680 (369)	P(1)	MCW(1)	HP,T	PO	—(5—10kms)	—(—5kms)
113	T Valavanur	393 44	1,082 (251)	P(2)	—(—5kms)	T,W	—(—5 kms)	—(5—10kms)	—(—5kms)
114	Thirumanmedu	494 56	3,460 (788)	P(4),M(1)	MCW(1), RP(3)	T,W,HP	PO	—(5—10kms)	BS
115	Javanthinathapuram	288.55	1,247 (304)	P(2),M(1)	—(5—10kms)	HP,T	PO	—(5—10kms)	BS
116	Seshasamudram	165.18	688 (154)	P(1)	—(—5kms)	HP	—(—5 kms)	—(—5kms)	—(—5kms)
117	Edaiyathumangalam	363.83	1,473 (341)	P(1)	—(—5kms)	HP,T	PO	—(—5kms)	BS
118	Koohur	560.46	2,236 (514)	P(2),M(2)	MCW(1)	T,HP	PO	—(—5kms)	BS
119	Sathamangalam	416.79	2,655 (601)	P(5),M(1)	—(5—10kms)	T,HP	PO	—(5—10kms)	BS
120	Mangammalpuram	548.87	2,063 (479)	P(2),M(1), H(1)	H(1),RP(1), MCW(1)	T	—(—5 kms)	—(5—10kms)	BS

VILLAGE DIRECTORY

LAND USE

TALUK

App-roach to vil-lage	Nearest Town and distance (in kms)	Power Supply	Staple food	Land use (i e, area under different types of land use in hectares rounded upto two decimal places)					Remarks including and place of religious, historical or archaeo-logical interest
				Forest	Irrigated by source	Unirrigated	Culturable waste (including gauchar and groves)	Area not available for cultiva-tion	
11	12	13	14	15	16	17	18	19	20
PR	Manachchanellur (3)	EA	Rice	...	T 254.00 GC 254.00	63.00	...	272.64	N—100,T—1
PR	Manachchanellur (6)	EA	Rice	...	T 190.00 GC 190.00	26.00	4.00	130.29	N—10,M—2 C—2,T—1
PR	Tiruchchirappalli (8)	EA	Rice	13 00	T 105.00 GC 105.00	13.00	...	125.88	N—30,M—1, T—1,C—1
PR	Lalgudi (8)	EA	Rice	...	T 161.00 GC 161.00	12.00	...	150 54	N—40,M—1
PR,KR	Lalgudi (11)	EA	Rice	...	T 20.00 GC 20.00	...	...	19.99	...
PR,KR	Lalgudi (8)	EA	Rice	...	T 168.00 GC 168.00	23.00	...	88.28	N—10,M—2
PR	Lalgudi (8)	EA	Rice	50.00	T 196.00 GC 194.00 W 2.00	8.00	...	139.44	N—4
PR	Lalgudi (6)	EA	Rice	21.00	T 309.00 GC 309.00	55.00	...	109.56	N—80,M—2
PR	Lalgudi (8)	EA	Rice	...	T 148.00 GC 148.00	7.00	...	133.55	N—6,T—1
PR	Lalgudi (5)	EA	Rice	...	T 143.00 GC 143.00	8.00	...	14.18	N—10,M—1 T—1
PR	Lalgudi (6)	EA	Rice	...	T 176.00 GC 176.00	79.00	...	108.83	N—60,M—2
PR	Lalgudi (14)	EA	Rice	...	T 171.00 GC 171.00	89.00	22.00	278.46	N—30,C—1 M—2,T—2
PR	Lalgudi (5)	EA	Rice	...	T 322.00 GC 222 00 WE 100.00	10 00	...	84.79	N—6, M—3
PR	Lalgudi (8)	EA	Rice	...	T 231.00 GC 231.00	90.00	...	227.87	N—20

1981 CENSUS

AMENITIES AND

5. LALGUDI

Location-Code No.	Name of Village	Total area of the village (in hectares)	Total population and number of households	Amenities available (if not available within the village, a dash(—) is shown in the column and next to it in brackets, the distance in broad ranges viz —5kms, 5—10kms and 10+kms of the nearest place where the facility is available is given)					
				Educational	Medical	Drinking water (Potable)	Post and Telegraph	Day or days of the market /hat, if any	Communications (Bus Stop, Railway Station, Water way)
1	2	3	4	5	6	7	8	9	10
121	Keelambil	417.02	1,382 (342)	P(1),M(1) H(1)	—(5—10kms)	T,HP	PTO	—(5—10kms)	BS
122	Ariyur	664.59	2,705 (634)	P(3),M(1)	D(1)	T,HP	PO	—(5—10kms)	BS
		93,095 20	276,965 (65,216)	P 241	MCW 27				
				M 75	RP 52				
				H 20	PHC 4				
				PUC 2	H 6				
					MH 2				
					D 6				
					HC 1				
					CWC 1				

Foot Note:

The following Villages form part of the towns noted against each and are hence not shown in the Village Directory.

Villages Treated as Census Towns	Name of Town in which included
1. L. Abishekapuram	Lalgudi Panchayat
2. Mummudisholamangalam	Lalgudi Panchayat
3. Thiruthavathuraikattalai	Lalgudi Panchayat
4. Sirudaiyur	Lalgudi Panchayat
5. Puvalur	Puvalur Panchayat
6. Kallakkudi (Part)	Kallakkudi Panchayat
7. Manachchanellur	Manachchanellur Panchayat
8. Ulundangudi	Manachchanellur Panchayat
9. Melaseedevimangalam	Manachchanellur Panchayat

VILLAGE DIRECTORY

LAND USE

TALUK

App-roach to village	Nearest Town and distance (in kms)	Power Supply	Staple food	Land use (i.e., area under different types of land use in hectares rounded upto two decimal places)					Remarks including any place of religious, historical or archaeo-logical interest
				Forest	Irrigated by source	Unirrigated	Culturable waste (including gauchar and groves)	Area not available for cultiva-tion	
11	12	13	14	15	16	17	18	19	20
PR	Lalgudi (8)	EA	Rice	...	T 181.00 GC 181.00	41.00	...	195.02	N—25,M—4, T—3
PR	Lalgudi (11)	EA	Rice	...	T 328.00 GC 328.00	42.00	9.00	275.59	N—10,T—3, M—1
				4,048.25	**T 21,773.80** **WE 1,314.00** **W 3,384.00** **TK 1,635.00** **GC 15,440·80**	**38,977.00**	**2,725.54**	**25,321.97**	**N—3,401** **M—147** **T—60** **C—51** **J—3**

MUSIRI TALUK

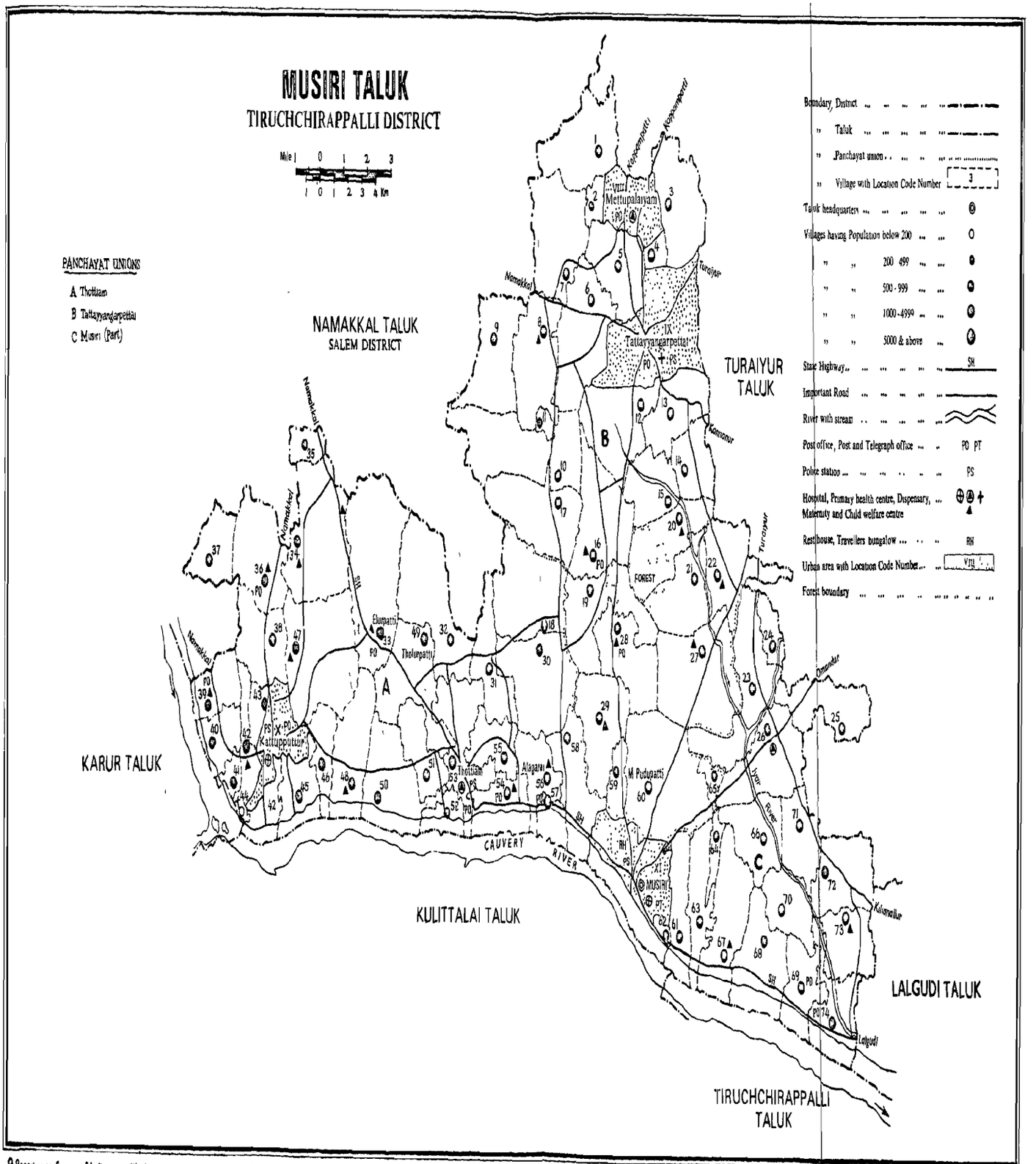

Based upon Survey of India map with the permission of the Surveyor General of India

© Government of India Copyright, 1984.

P.Z.P., C.S.O., Madras-5.

ALPHABETICAL LIST OF VILLAGES

6. Musiri Taluk

Sl. No.	Name of Village	L.C. Number	Sl. No.	Name of Village	L.C. Number
1	2	3	1	2	3
1	Alagarai	56	28	Kulakkudi	30
2	Amur	69	29	Mahadevi	7
3	Anjalam	10	30	Manamedu	57
4	Appananallur	18	31	Mangalam	21
5	Arangur	31	32	Moruppatti	2
6	Arasalur	51	33	Mullippadi	58
7	Aravchchi	13	34	Murungai	36
8	Ayvampalayam	67	35	Murungaikalathur	34
9	Chinnapallipalayam	41	36	Muttampatti	59
10	Chittambur	73	37	Muveli (I)	64
11	Chittur	55	38	Nagayanallur	47
12	Devanur	12	39	Natham	48
13	Elurpatti	33	40	Navilipatti	20
14	Evur	68	41	Neyveli	71
15	Gunaseelam	74	42	Payathamparai	15
16	Jambumadai	8	43	Periyapallipalayam	40
17	Jayankondan	24	44	Perur	23
18	Kaduvetti	46	45	Pidaramangalam	38
19	Kamakshipatti	65	46	Pillaipalayam	1
20	Kamalapuram	32	47	Puduppatti (Musiri)	60
21	Kargudi	5	48	Pulancheri	17
22	Karikali	3	49	Puttur (Musiri)	50
23	Kattupputtur	43	50	Puttur (Turaiyur)	26
24	Kidaram	37	51	Sergudi	16
25	Kodunthurai	70	52	Seventhilingapuram	61
26	Komangalam	72	53	Silaipillaiyaputtur	45
27	Konappampatti	11	54	Sittalarai	29

ALPHABETICAL LIST OF VILLAGES

6. Musiri Taluk

Sl. No.	Name of Village	L. C. Number	Sl. No.	Name of Village	L. C. Number
1	2	3	1	2	3
55	Srinivasanallur	54	65	Umaiyalpuram	62
56	Sriramasamudram	42	66	Unniyur	39
57	Sukkampatti	25	67	Urakkarai	6
58	Surampatti	19	68	Vadamalaipatti	4
59	Tinnakkonam	66	69	Valaiyeduppu	14
60	Tirunarayanapuram (I)	52	70	Valasiramani	9
61	Tolurpatti	49	71	Valavandi	27
62	Tottiyam	53	72	Valvelputtur	35
63	Tulaiyanatham	22	73	Vellur	63
64	Tumbalam	28	74	Venkatanatham	44

1981 CENSUS

AMENITIES AND

6. MUSIRI

Location Code No.	Name of Village	Total area of the Village (in hectares)	Total Population and number of households	Amenities available (if not available within the village, a dash (—) is shown in the column and next to it in brackets, the distance in broad ranges viz. —5kms, 5—10kms and 10+kms of the nearest place where the facility is available is given)					
				Educational	Medical	Drinking water (Potable)	Post and Telegraph	Day or days of the market /hat, if any	Communications (Bus stop, Railway Station, Water way)
1	2	3	4	5	6	7	8	9	10
1	Pillaipalayam	1,287.71	3,501 (839)	P(3),M(2)	—(—5kms)	TK,W,HP	PO	—(5—10kms)	BS
2	Moruppatti	173.99	426 (117)	P(1)	—(—5kms)	W	—(—5kms)	—(—5kms)	—(—5kms)
3	Karikali	1,209.07	3,145 (764)	P(1),M(1)	—(—5kms)	TK,W, HP,T	PO	—(5—10 kms)	BS
4	Vadamalaipatti	232.33	1,069 (230)	P(1)	—(—5kms)	W,HP	—(—5kms)	—(5—10 kms)	—(—5kms)
5	Kargudi	946.43	2,094 (455)	P(1)	—(—5kms)	TK,W,HP	PTO	—(—5kms)	BS
6	Urakkarai	1,494.42	3,533 (860)	P(3),M(1)	—(—5kms)	TK,W,HP,T	PO	—(—5kms)	BS
7	Mahadevi	1,355.05	4,759 (1,120)	P(3),M(1)	HC(1)	T,TK,W	PO	—(5—10 kms)	BS
8	Jambumadai	1,279.76	2,777 (673)	P(2)	MCW(1)	TK,W,HP	PO	—(—5kms)	BS
9	Valasiramani	1,229.99	2,511 (546)	P(1),M(1)	—(10+kms)	TK,W,HP	PO	—(—5kms)	BS

VILLAGE DIRECTORY

LAND USE

TALUK

Approach to village	Nearest Town and distance (in kms)	Power Supply	Staple food	Land use (i.e., area under different types of land use in hectares rounded upto two decimal places)					Remarks including any place of religious historical or archaeological interest
				Forest	Irrigated by source	Unirrigated	Culturable waste (including gauchar and groves)	Area not available for cultivation	
11	12	13	14	15	16	17	18	19	20
KR	Mettupalaiyam (3)	ED,EAg	Rice & Millets	...	T 112 00 W 82.00 WE 30.00	890.00	...	285.71	N—17
KR	Mettupalaiyam (2)	ED,EAg	Rice & Millets	...	T 138.00 GC 76.00 TK 62.00	...	14.00	21.99	N—7
PR	Mettupalaiyam (1)	ED,EAg	Rice & Millets	...	T 174.00 TK 2.00 GC 1.00 WE 127.00 L 33 00 W 11.00	545.00	20.00	470.07	N—20
KR	Mettupalaiyam (2)	ED,EAg	Rice & Millets	...	T 78 00 W 31.00 WE 47.00	...	...	154.33	N—7
KR	Mettupalaiyam (3)	ED,EAg	Rice & Millets	...	T 254.00 GC 1 00 W 10.00 WE 210.00 TK 1.00 L 32.00	482.00	13.00	197.43	N—5, M—1
PR	Tattayyangarpettai (3)	ED,EAg	Rice & Millets	...	T 382.00 GC 31.00 W 34.00 WE 100.00 L 217.00	732,.00	194.00	186.42	N—11
PR	Tattayyangarpettai (6)	ED,EAg	Rice & Millets	...	T 427.00 L 85.00 W 185.00 WE 167.00	525.00	45.00	358.05	N—7,M—2, C—1
PR	Tattayyangarpettai (9)	ED,EAg	Rice & Millets	...	T 256.00 W 12.00 WE 174.00 R 16.00 TW 54.00	766.00	136.00	121.76	N—17,M—1, T—1
PR	Tattayyangarpettai (10)	ED,EAg	Rice & Millets	...	T 175.00 GC 4 00 W 79.00 WE 92.00	915.00	35.00	104.99	N—13

1981 CENSUS

AMENITIES AND

6. MUSIRI

Location Code No.	Name of Village	Total area of the Village (in hectares)	Total Population and number of households	Amenities available (if not available within the village, a dash(—) is shown in the column and next to it in brackets, the distance in broad ranges viz. —5kms, 5—10kms and 10+kms of the nearest place where the facility is available is given)					
				Educational	Medical	Drinking water (Potable)	Post and Telegraph	Day or days of the market /hat, if any	Communications (Bus stop, Railway Station, Water way)
1	2	3	4	5	6	7	8	9	10
10	Anjalam	1,856.25	2,716 (625)	P(2),M(1)	—(10+kms)	W,HP	PO	—(10+kms)	BS
11	Konappampatti	100.66	922 (236)	P(1),M(1)	—(10+kms)	W	PO	—(5—10 kms)	BS
12	Devanur	1,475.25	1,944 (456)	P(1)	—(—5kms)	TK	—(—5 kms)	—(—5 kms)	BS
13	Araychchi	865 75	1,823 (469)	P(3)	—(—5kms)	TK,W,HP	PO	—(—5kms)	BS
14	Valaiyeduppu	620.27	1,911 (451)	P(1),M(1)	—(5—10 kms)	TK,W, HP,T	PO	—(5—10 kms)	BS
15	Payathamparai	771.78	2,438 (526)	P(1),M(1)	—(5—10 kms)	TK,W,HP	PO	—(5—10kms)	BS
16	Sergudi	1,296.90	1,767 (452)	P(1),M(1)	—(10+kms)	TK,W,T	PO	—(10+kms)	BS
17	Pulancheri	1,424.14	2,371 (595)	P(2),M(1)	—(10+kms)	TK,W,HP	PO	—(—5kms)	BS
18	Appananallur	1,460.53	4,430 (1,075)	P(2)	—(10+kms)	TK,W,HP	PO	Friday	BS

VILLAGE DIRECTORY

LAND USE

TALUK

App-roach to village	Nearest Town and distance (in kms)	Power Supply	Staple food	Land use (i e , area under different types of land use in hectares rounded upto two decimal places)					Remarks Including any place of religious historical or archaeo-logical interest
				Forest	Irrigated by source	Unirrigated	Culturable waste (including gauchar and groves)	Area not available for cultiva-tion	
11	12	13	14	15	16	17	18	19	20
PR	Tattayyangar-pettai (16)	ED,EAg	Rice & Millets	...	T 349 00 GC 54 00 W 7.00 WE 288 00	761.00	185.00	561.25	N—5,M—2,T—2
PR	Tattayyangar-pettai (9)	ED,EAg	Rice & Millets	...	T 38 00 W 17 00 WE 21.00	29.00	2 00	31.66	N—5
PR	Tattayyangar-pettai (3)	ED,EAg	Rice & Millets	...	T 253 00 W 10 00 WE 243 00	620.00	123.00	479.25	N—15,M—1
PR	Tattayyangar-pettai (2)	ED,EAg	Rice & Millets	...	T 260 00 WE 260.00	605.75	...	...	N—5
PR	Tattayyangar-pettai (5)	ED,EAg	Rice & Millets	...	T 204 00 GC 6.00 W 22.00 WE 100.00 TW 46.00 L 30.00	220.00	120.00	76.27	N—5, M—1
PR, KR	Tattayyangar-pettai (7)	ED,EAg	Rice & Millets	...	T 183.00 GC 58.00 W 24 00 WE 101.00	379.00	2.00	207.78	N—5
PR	Musiri (16)	ED,EAg	Rice & Millets	...	T 155.00 W 27.00 WE 81.00 L 42.00 O 5.00	...	336.00	805.90	N—7
PR	Musiri (22)	ED,EAg	Rice & Millets	...	T 175.00 W 95 00 WE 76 00 O 4 00	1,098.00	51.00	100.14	N—5
PR	Musiri (8)	ED,EAg	Rice & Millets	...	T 506.00 W 61.00 WE 300.00 L 145.00	771.00	12.00	171.53	N—6,T—2

1981 CENSUS

AMENITIES AND

6. MUSIRI

Location Code No.	Name of Village	Total area of the Village (in hectares)	Total Population and number of households	Amenities available (if not available within the village, a dash(—) is shown in the column and next to it in brackets, the distance in broad ranges viz. —5kms, 5—10kms and 10+kms of the nearest place where the facility is available is given)					
				Educational	Medical	Drinking water (Potable)	Post and Telegraph	Day or days of the market /hat, if any	Communications (Bus stop, Railway Station, Water way)
1	2	3	4	5	6	7	8	9	10
19	Surampatti	1,266.43	1,575 (402)	P(2)	—(10+kms)	TK,W,HP	PO	—(10+kms)	BS
20	Navilipatti	1,147.62	1,890 (455)	P(3)	MH(1)	TK,W	PO	—(5—10kms)	BS
21	Mangalam	1,015.11	3,431 (780)	P(2),M(2)	—(10+kms)	TK,W,HP	PO	—(10+kms)	—(—5 kms)
22	Tulaiyanatham	1,053.62	3,727 (855)	P(1),M(1), H(1)	MCW(1)	TK,W,HP	PO	Saturday	BS
23	Perur	1,425.50	4,237 (927)	P(3),M(1)	—(10+kms)	W	—(10+kms)	—(10+kms)	BS
24	Jayankondan	280.81	1,483 (333)	P(1),M(1)	—(10+kms)	W,HP	PO	—(10+kms)	BS
25	Sukkampatti	967.84	2,555 (586)	P(2),M(1)	—(10+kms)	W	PO	—(—5kms)	BS
26	Futtur (Turaiyur)	1,229.29	4,148 (969)	P(4),M(1), H(1)	PHC(1)	TK,W,HP	PO, Phone	Monday	BS

VILLAGE DIRECTORY

LAND USE

TALUK

App-roach to village	Nearest Town and distance (in kms)	Power Supply	Staple food	Land use (i e , area under different types of land use in hectares rounded upto two decimal places)					Remarks including any place of religious, historical or archaeo-logical interest
				Forest	Irrigated by source	Unirrigated	Culturable waste (including gauchar and groves)	Area not available for cultiva-tion	
11	12	13	14	15	16	17	18	19	20
PR	Musiri (13)	ED,EAg	Rice & Millets	134.64	T 293.00 W 55.00 WE 200.00 R 1.00 TWE 37.00	263.00	120.00	455.79	N—5
PR	Tattayyangar-pettai (6)	ED,EAg	Rice & Millets	388.92	T 156.00 GC 86.00 W 6.00 WE 64.00	332.00	175.00	95.70	N—7
PR, KR	Musiri (18)	ED,EAg	Rice & Millets	186.02	T 104.00 GC 22.00 W 5.00 WE 47.00 L 17.00 R 13.00	515.00	85.00	125.09	N—9
PR	Musiri (19)	ED,EAg	Rice & Millets	...	T 192.00 W 82.00 WE 110.00	606.00	45.00	210.62	N—12, M—2
PR	Musiri (16)	ED,EAg	Rice & Millets	...	T 422.00 TWE 108.00 GC 25.00 W 102.00 WE 143.00 R 44.00	761.00	29.00	213.50	N—6
PR	Musiri (19)	ED,EAg	Rice & Millets	...	T 39.00 W 27.00 WE 12.00	195.00	...	46.81	N—6
PR	Musiri (16)	ED,EAg	Rice & Millets	...	T 435.00 W 100.00 WE 296.00 L 39.00	355.00	85.00	92.84	N—10
PR	Musiri (13)	ED,EAg	Rice & Millets	...	T 396.00 W 100.00 WE 296.00	736.00	95.00	2[illegible]	N—31,T—

1981 CENSUS

AMENITIES AND

6. MUSIRI

Location Code No.	Name of Village	Total area of the Village (in hectares)	Total Population and number of (households)	Amenities available (if not available within the village, a dash(—) is shown in the column and next to it in brackets, the distance in broad ranges viz. —5kms, 5—10kms and 10+kms of the nearest place where the facility is available is given)					
				Educational	Medical	Drinking water (Potable)	Post and Telegraph	Day or days of the market /hat, if any	Communications (Bus stop, Railway Station, Water way)
1	2	3	4	5	6	7	8	9	10
27	Valavandi	2,001.92	3,560 (766)	P(3)	—(5—10kms)	TK,W,HP	PO	—(5—10 kms)	BS
28	Tumbalam	1,035.19	3,327 (778)	P(2),M(1)	—(10+kms)	TK,W,HP	PO	—(10+kms)	BS
29	Sittalarai	1,090.98	2,729 (668)	P(1),M(1)	—(5—10kms)	TK,T,W	PO	—(5—10kms)	BS
30	Kulakkudi	1,533.71	4,726 (1,096)	P(2),M(1), H(1)	—(10+kms)	TK,W,HP	PTO	Sunday	BS
31	Arangur	743.58	2,912 (708)	P(4),M(1)	—(—5kms)	TK,W	PO	—(—5kms)	BS
32	Kamalapuram	1,598.07	3,296 (720)	P(3)	—(—5kms)	TK,W,HP	—(—5kms)	—(—5kms)	BS
33	Elurpatti	2,097.67	5,476 (1,235)	P(5),M(1), H(1)	HC(1),M(1)	TK,W,HP, T	PO	Monday	BS
34	Murungaikalathur	1,759.67	3,685 (903)	P(3),M(1), H(1)	MCW(1)	TK,W,HP	PO	—(10+kms)	BS
35	Valvelputtur	280.98	561 (132)	P(1)	—(10+kms)	W	PO	—(5—10kms)	BS

VILLAGE DIRECTORY

LAND USE

TALUK

App-roach to village	Nearest Town and distance (in kms)	Power Supply	Staple food	Land use (i e., area under different types of land use in hectares rounded upto two decimal places)					Remarks including any place of religious, historical or archaeo-logical interest
				Forest	Irrigated by source	Unirrigated	Culturable waste (including gauchar and groves)	Area not available for cultiva-tion	
11	12	13	14	15	16	17	18	19	20
PR	Musiri (10)	ED,EAg	Rice & Millets	...	T 267.00 W 143.00 WE 122.00 R 2.00	405.00	10 00	1,319,92	N—15
PR	Musiri (9)	ED,EAg	Rice & Millets	...	T 159.00 W 6.00 WE 153.00	636.00	104 00	136.19	N—17,M—2
PR	Musiri (6)	ED,EAg	Rice & Millets	...	T 218 00 W 70.00 WE 56.00 L 92 00	691.00	56.00	125.98	N—7
PR	Musiri (8)	ED,EAg	Rice & Millets	..	T 407 00 GC 139 00 W 85 00 WE 45.00 L 138.00	956 00	31.00	139.71	N—11
KR	Musiri (11)	ED,EAg	Rice & Millets	...	T 84 00 GC 49 00 W 30 00 WE 5.00	395 00	186 00	78.58	N—13
PR	Musiri (16)	ED,EAg	Rice & Millets	...	T 243 00 W 162 00 WE 41.00 TW 40.00	1,153.00	21.00	181.07	...
PR	Musiri (20)	ED,EAg	Rice & Millets	...	T 141.00 W 49.00 WE 67 00 TW 2.00 L 23.00	1,483 00	155.00	318.67	N—70,M—2
PR	Musiri (24)	ED,EAg	Rice & Millets	...	T 454 00 W 121 00 WE 41 00 R 292.00	931.00	83.00	291.67	N—12
KR	Musiri (32)	ED.EAg	Rice & Millets	...	T 130 00 W 100.00 WE 30.00	160.98	...	...	N—5

Location Code No.	Name of Village	Total area of the Village (in hectares)	Total population and number of households	Amenities available (if not available within the village a dash (—) is shown in the column and next to it in brackets, the distance in broad ranges viz. —5kms.; 5—10kms and 10+kms of the nearest place where the facility is available is given)					
				Educational	Medical	Drinking water (Potable)	Post and Telegraph	Day or days of the market /hat, if any	Communications (Bus stop, Railway Station, Water way)
1	2	3	4	5	6	7	8	9	10
36	Murungai	1,151.25	2,961 (787)	P(4)	—(5—10 kms)	TK,W	PO	—(5—10 kms)	BS
37	Kidaram	682.34	1,483 (368)	P(3)	—(5—10 kms)	TK,W	PO	—(5—10 kms)	BS
38	Pidaramangalam	890.34	1,703 (421)	P(2)	—(—5kms)	W,HP	PO	—(—5kms)	BS
39	Unniyur	598.84	2,140 (524)	P(1),M(1)	MCW(1)	TK,W, HP,T	—(5—10kms)	—(5—10 kms)	BS
40	Periyapallipalayam	469.83	1,246 (302)	P(2)	—(—5kms)	TK,W,T	—(—5 kms)	—(—5kms)	BS
41	Chinnapallipalayam	225.15	1,193 (261)	P(1)	—(5—10 kms)	TK,T,W	PO	—(5—10 kms)	BS
42	Sriramasamudram	985.77	2,876 (690)	P(2)	—(—5kms)	T,TK,R	PO	—(—5kms)	BS
43	Kattupputtur	15.11	991 (274)	P(1),M(1), H(1)	H(1)	W	PTO	—(—5kms)	BS
44	Venkatanatham	33.22	191 (43)	P(1)	—(—5kms)	W	—(—5 kms)	—(—5 kms)	—(—5 kms)
45	Silaipillaiyaputtur	733.63	1,935 (455)	P(3)	—(—5kms)	W,R	PO	—(—5kms)	BS

VILLAGE DIRECTORY

LAND USE

TALUK

App-roach to village	Nearest Town and distance (in kms)	Power Supply	Staple food	Land use (i.e., area under different type... use in hectares rounded upto two decimal places)					Remarks including any place of religious, historical or archaeo-logical interest
				Forest	Irrigated by source	Unirrigated	Culturable waste (including gauchar and groves)	Area not available for cultiva-tion	
11	12	13	14	15	16	17	18	19	20
KR	Musiri (19)	ED,EAg	Rice & Millets	...	T 189.00 GC 22.00 W 157.00 R 10.00	648.00	97.00	217.25	N—15
KR	Kattupputtur (10)	ED,EAg	Rice & Millets	...	T 177.00 GC 3.00 W 38.00 WE 61.00 O 75.00	385.00	39.00	81.34	N—15
PR	Kattupputtur (3)	ED,EAg	Rice & Millets	...	T 205.00 WE 115.00 L 90.00	485.00	...	200.34	N—20
PR	Kattupputtur (5)	ED,EAg	Rice & Millets	...	T 82.00 GC 39.00 W 23.00 WE 10 00 R 10 00	410.00	30.00	76.84	N—35,M—1, C—1, T—2
PR	Kattupputtur (4)	ED	Rice & Millets	...	T 145.00 GC 132.00 W 13.00	202.00	34.00	88.83	N—7
KR	Kattupputtur (6)	ED,EAg	Rice & Millets	...	T 87.00 GC 80.00 WE 7.00	34.00	22.00	82.15	N—15, M—1, T—2
PR	Kattupputtur (4)	ED,EAg	Rice & Millets	...	T 379.00 GC 350.00 WE 29 00	242.00	42.00	322.77	N—20, T—5
PR	Kattupputtur (1)	ED,EAg	Rice & Millets	...	T 2.00 GC 2.00	3.00	1.00	9.11	N—15, T—1
KR	Kattupputtur (3)	ED,EAg	Rice & Millets	...	T 14.00 GC 13 00 WE 1.00	5.00	8.00	6 22	N—3
PR	Kattupputtur (3)	ED,EAg	Rice & Millets	38.45	T 354.00 GC 350.00 WE 4.00	45.00	3.00	293.18	N—27, M—3, C—2

Location Code No.	Name of Village	Total area of the Village (in hectares)	Total Population and number of households	Amenities available (if not available within the village, a dash(—) is shown in the column and next to it in brackets, the distance in broad ranges viz. —5kms; 5—10kms and 10+kms of the nearest place where the facility is available is given)					
				Educational	Medical	Drinking water (Potable)	Post and Telegraph	Day or days of the market /hat, if any	Communications (Bus stop, Railway Station, Water way)
1	2	3	4	5	6	7	8	9	10
46	Kaduvetti	465.99	2,786 (708)	P(1),M(1)	—(—5kms)	T,TK,W,R	PO	—(—5kms)	BS
47	Nagayanallur	1,938.90	4,887 (1,119)	P(4),M(1)	—(—5kms)	W,HP	PO	—(—5kms)	—(—5 kms)
48	Natham	1,083.03	3,591 (769)	P(5),M(1), H(1)	MCW(1)	TK,W, T,HP	PO	—(5—10kms)	BS
49	Tolurpatti	1,319.45	9,553 (2,315)	P(3),M(2)	HC(1)	TK,W,HP	PO	—(—5kms)	BS
50	Puttur (Musiri)	1,245.95	3,503 (873)	P(5)	—(5—10 kms)	TK,W, HP,T	—(5—10 kms)	—(5—10kms)	BS
51	Arasalur	891.51	2,916 (676)	P(1)	—(—5kms)	TK,W,T	PO	—(—5kms)	BS
52	Tirunarayanapuram (I)	161.46	501 (110)	P(1),M(1)	—(—5kms)	TK,W, HP,R	—(—5 kms)	—(—5kms)	BS
53	Tottiyam	1,052.61	9,036 (2,119)	P(3),M(3), H(3), PUC(1)	PHC(1), D(1)	TK,W, C,T	PTO, Phone	Tuesday	BS
54	Srinivasanallur	803.35	3,820 (837)	P(3),M(1)	MCW(1)	TK,W,T	PO	—(—5kms)	BS
55	Chittur	559.68	3,848 (859)	P(2)	—(—5kms)	TK,T	—(—5 kms)	—(—5kms)	—(—5kms)

VILLAGE DIRECTORY

LAND USE

TALUK

Approach to village	Nearest Town and distance (in kms)	Power Supply	Staple food	Land use (i.e., area under different types of land use in hectares rounded upto two decimal places)					Remarks including any place of religious, historical or archaeological interest.
				Forest	Irrigated by source	Unirrigated	Culturable waste (including gauchar and groves)	Area not available for cultivation	
11	12	13	14	15	16	17	18	19	20
PR	Kattupputtur (2)	ED,EAg	Rice & Millets	...	T 187.00 GC 165.00 W 10 00 WE 12.00	118.00	11.00	149.99	N—50, M—1
KR	Kattupputtur (3)	ED,EAg	Rice & Millets	...	T 372.00 GC 23.00 W 96.00 WE 50.00 TWE 2.00 L 201.00	744.00	11.00	811.90	N—5
PR	Musiri (8)	ED,EAg	Rice & Millets	66.88	T 164.00 GC 140.00 W 10.00 WE 13.00 TW 1.00	565.00	50.00	237.15	N—5, C—1
PR	Musiri (19)	ED,EAg	Rice & Millets	...	T 270.00 GC 8.00 W 221.00 WE 41.00	856.00	10.00	183.45	N—100, M—5, J—1 T—2,
PR	Musiri (5)	ED,EAg	Rice & Millets	...	T 189.00 GC 189.00	890.00	15.00	151.95	N—30, M—2
PR, KR	Musiri (17)	ED,EAg	Rice & Millets	49.52	T 786.00 GC 259.00 W 527.00	55.99	...	...	N—7, M—2
PR	Musiri (4)	ED,EAg	Rice & Millets	...	T 122.00 GC 122.00	17.00	1.00	21.46	N—3
PR	Musiri (12)	ED,EAg	Rice & Millets	...	T 519.00 GC 324.00 WE 100.00 W 95.00	66.00	17.00	428.61	N—175, M—16, C—11,T—4
PR	Musiri (10)	ED,EAg	Rice & Millets	...	T 337.00 GC 337.00	36.00	8.00	422.35	N—25, M—1,C—1
KR	Musiri (18)	ED,EAg	Rice & Millets	...	T 324.00 GC 324.00	126.00	30.00	79.68	N—75, M—2,C—2,

1981 CENSUS

AMENITIES AND

6. MUSIRI

Location Code No.	Name of Village	Total area of the Village (in hectares)	Total Population and number of households	Amenities available (if not available within the village, a dash(—) is shown in the column and next to it in brackets, the distance in broad ranges viz. —5kms ; 5—10kms and 10+kms of the nearest place where the facility is available is given)					
				Educational	Medical	Drinking water (Potable)	Post and Telegraph	Day or days of the market /hat, if any	Communications (Bus stop, Railway Station, Water way)
1	2	3	4	5	6	7	8	9	10
56	Alagarai	832.21	6,317 (1,528)	P(3),M(1), H(1)	MH(1),D(1)	TK,W,T	PO	—(5—10 kms)	BS
57	Manamedu (I)	324.09	2,993 (700)	P(1),M(1)	—(5—10 kms)	TK,R,T,	PO, Phone	—(5—10kms)	BS
58	Mullippadi	1,075.96	2,693 (656)	P(3)	—(—5kms)	TK,W	PO	—(—5kms)	BS
59	Muttampatti	303.04	850 (196)	P(1)	—(—5kms)	W,HP	PO	—(—5kms)	BS
60	Puduppatti (Musiri)	2,224.68	5,809 (1,307)	P(3),C(1)	—(—5kms)	W,HP	PO	—(—5kms)	BS
61	Seventhilingapuram	713.21	1,721 (392)	P(2)	—(5—10 kms)	W,HP	—(5—10 kms)	—(5—10 kms)	BS
62	Umaiyalpuram	103.50	654 (165)	P(1)	—(—5kms)	TK,W,R	—(—5 kms)	—(—5kms)	BS
63	Vellur	1,009.39	2,819 (680)	P(2),M(1), H(1)	—(5—10 kms)	W,HP	PO	—(5—10 kms)	BS

VILLAGE DIRECTORY

LAND USE

TALUK

Approach to village	Nearest Town and distance (in kms)	Power Supply	Staple food	Land use (i e., area under different types of land use in hectares rounded upto two decimal places)					Remarks including any place of religious, historical or archaeological interest
				Forest	Irrigated by source	Unirrigated	Culturable waste (including gauchar and groves)	Area not available for cultivation	
11	12	13	14	15	16	17	18	19	20
PR	Musiri (10)	ED,EAg	Rice & Millets	...	T 393 00 GC 390 00 W 3.00	175.00	38.00	226.21	N—36
PR	Musiri (5)	ED,EAg	Rice & Millets	...	T 41 00 GC 39 00 TW 2.00	41.00	...	242.09	N—80,M—1, C—1
PR	Musiri (4)	ED,EAg	Rice & Millets	9.55	T 231 00 GC 141 00 W 16.00 WE 41 00 L 33.00	607.00	19.00	209 41	M—3
PR	Musiri (5)	ED,EAg	Rice & Millets	...	T 35.00 W 35.00	238.00	...	30.04	N—4
PR	Musiri (6)	ED,EAg	Rice & Millets	...	T 489.00 W 205 00 WE 282 00 L 2.00	1,447.00	56·00	232.68	N—11
PR	Musiri (10)	ED,EAg	Rice & Millets	...	T 245.00 GC 206.00 W 18.00 WE 16.00 TW 5.00	211.00	49.00	208.21	N—10,M—1
PR	Musiri (1)	ED,EAg	Rice & Millets	...	T 54.00 GC 40.00 TW 14.00	22.00	12.00	15.50	N—3,M—1, T—1
PR, KR	Musiri (5)	ED,EAg	Rice & Millets	...	T 295.00 GC 169.00 W 75.00 WE 51.00	709.00	...	5.39	N—12

1981 CENSUS

AMENITIES AND

6. MUSIRI

Location Code No.	Name of Village	Total area of the Village (in hectares)	Total population and number of households	Amenities available (if not available within the village, a dash (—) is shown in the column and next to it in brackets, the distance in broad ranges viz. —5kms; 5—10kms and 10+kms of the nearest place where the facility is available is given)					
				Educational	Medical	Drinking Water (Potable)	Post and Telegraph	Day or days of the market /hat, if any	Communications (Bus stop, Railway Station, Water way)
1	2	3	4	5	6	7	8	9	10
64	Muveli (I)	165.70	714 (174)	P(1)	—(—5kms)	W	—(—5 kms	—(—5kms)	BS
65	Kamakshipatti	185.98	683 (156)	P(1)	—(—5kms)	W	—(5—10 kms)	—(—5kms)	BS
66	Tinnakkonam	921.97	3,018 (707)	P(2),M(1)	MCW(1)	TK,W, HP,T	PO	—(—5kms)	BS
67	Ayyampalayam	1,169 72	4,095 (945)	P(4),M(1), H(1)	MH(1), MCW(1)	TK,W, HP,T	PO	Thursday	BS
68	Evur	1,098.07	3,445 (853)	P(2)	—(10+ kms)	TK,W,HP	PO	—(—5kms)	BS
69	Amur	700.38	2,870 (718)	P(3),M(1), H(1)	MH (1)	TK,W,HP	PO	Monday	BS
70	Kondunthurai	726.25	2,799 (643)	P(1)	—(5—10 kms)	TK,W,T	PO	—(5—10kms)	BS
71	Neyveli	678.94	2,165 (534)	P(2)	—(—5kms)	W,HP	PO	—(—5kms)	BS
72	Komangalam	1,043.76	2,487 (593)	P(1)	—(5—10kms)	W	PO	—(5—10kms)	BS

VILLAGE DIRECTORY

LAND USE

TALUK

App-roach to village	Nearest Town and distance (in kms)	Power Supply	Staple food	Land use (i e, area under different types of land use in hectares rounded upto two decimal places)					Remarks including any place of religious, historical or archaeo-logical interest
				Forest	Irrigated by source	Unirrigated	Culturable waste (including gauchar and groves)	Area not available for cultiva-tion	
11	12	13	14	15	16	17	18	19	20
KR	Musiri (4)	ED,EAg	Rice & Millets	...	T 40.00 W 10.00 WE 30.00	125.70	...	...	N—2
KR	Musiri (4)	ED,EAg	Rice & Millets	...	T 26 00 W 25.00 WE 1.00	139.00	13.00	7.98	N—2
PR	Musiri (11)	ED,EAg	Rice & Millets	...	T 251.00 GC 39 00 W 136.00 WE 76.00	552.00	37.00	81.97	N—17,M—4
PR	Musiri (9)	ED,EAg	Rice & Millets	...	T 423.00 GC 348.00 PC 32 00 W 43.00	573.00	37.00	136.72	N—27,M—2, C—2,T—1
PR	Musiri (9)	ED,EAg	Rice & Millets	...	T 270.00 GC 270.00	474.00	64.00	290.07	N—15
PR	Musiri (12)	ED,EAg	Rice & Millets	...	T 499.00 GC 443.00 W 21 00 WE 35.00	40.00	7.00	154.38	N—25,M—2, J—1
PR	Musiri (12)	ED EAg	Rice & Millets	...	T 232.00 GC 67.00 W 165.00	289.00	13.00	192.25	N—13
PR	Musiri (16)	ED,EAg	Rice & Millets	...	T 171 00 W 6 00 WE 43 00 R 2.00 TWE 120.00	281.00	116.00	110.94	N—5
PR	Musiri (24)	ED,EAg	Rice & Millets	...	T 617 00 GC 5.00 W 612.00	337.00	11.00	78.78	N—9

1981 CENSUS

AMENITIES AND

6. MUSIRI

Location Code No.	Name of Village	Total area of the village (in hectares)	Total population and number of households	Amenities available (if not available within the village, a dash(—) is shown in the column and next to it in brackets, the distance in broad ranges viz. —5kms, 5—10kms and 10+kms of the nearest place where the facility is available is given)					
				Educational	Medical	Drinking water (Potable)	Post and Telegraph	Day or days of the market /hat, if any	Communications (Bus Stop, Railway Station, Water way)
1	2	3	4	5	6	7	8	9	10
73	Chittambur	761.62	1,966 (478)	P(2),M(1)	—(5—10kms)	W,HP	PO	—(5—10kms)	BS
74	Gunaseelam	917.99	2,441 (583)	P(2)	—(10+kms)	TK,W,HP	PTO	—(5—10kms)	BS
Taluk Total		**69,872.14**	**2,09,154 (49,320)**	**P 157 M 44 H 14 C 1 PUC 1**		**MCW 8 HC 3 PHC 2 MH 5 H 1 D 2**			

Foot Note:

The following Villages form part of the towns noted against each and are hence not shown in the Village Directory.

Villages Treated as Census Towns	Name of Town in which included
1. Moruppatti (Part)	Mettupalaiyam Panchayat
2. Vadamalaipatti (Part)	Mettupalaiyam Panchayat
3. Vadamalaipatti (Part)	Tattayyangarpettai Panchayat
4. Devanur (Part)	Tattayyangarpettai Panchayat
5. Pilladurai	Tattayyangarpettai Panchayat
6. Tattayyangarpettai	Tattayyangarpettai Panchayat
7. Musiri	Musiri Panchayat
8. Kattupputtur (Part)	Kattupputtur Panchayat

VILLAGE DIRECTORY

LAND USE

TALUK

App-roach to village	Nearest Town and distance (in kms)	Power Supply	Staple food	Land use (i e., area under different types of land use in hectares rounded upto two decimal places)					Remarks including any place of religious, historical or archaeo-logical interest
				Forest	Irrigated by source	Unirrigated	Culturable waste (including gauchar and groves)	Area not available for cultiva-tion	
11	12	13	14	15	16	17	18	19	20
PR	Musiri (15)	ED,EAg	Rice & Millets	...	T 263.00 GC 17 00 TK 11.00 L 65.00 W 95 00 WE 75.00	466.00	13.00	19.62	N—7
PR	Musiri (16)	ED,EAg	Rice & Millets	...	T 310.00 GC 305.00 W 5.00	155.00	55.00	397.99	N—11,M—1
				873.98	**T 18,048.00** **WE 5,228 00** **W 4,610.00** **TK 76 00** **GC 5,913.00** **TW 164.00** **R 390.00** **L 1,284.00** **TWE 267.00** **O 84.00** **PC 32.00**	**32,739.42**	**3,437.00**	**14,673.74**	**N 1,333** **T 24** **C 22** **M 64** **J 2**

KARUR TALUK

KARUR TALUK

TIRUCHCHIRAPPALLI DISTRICT



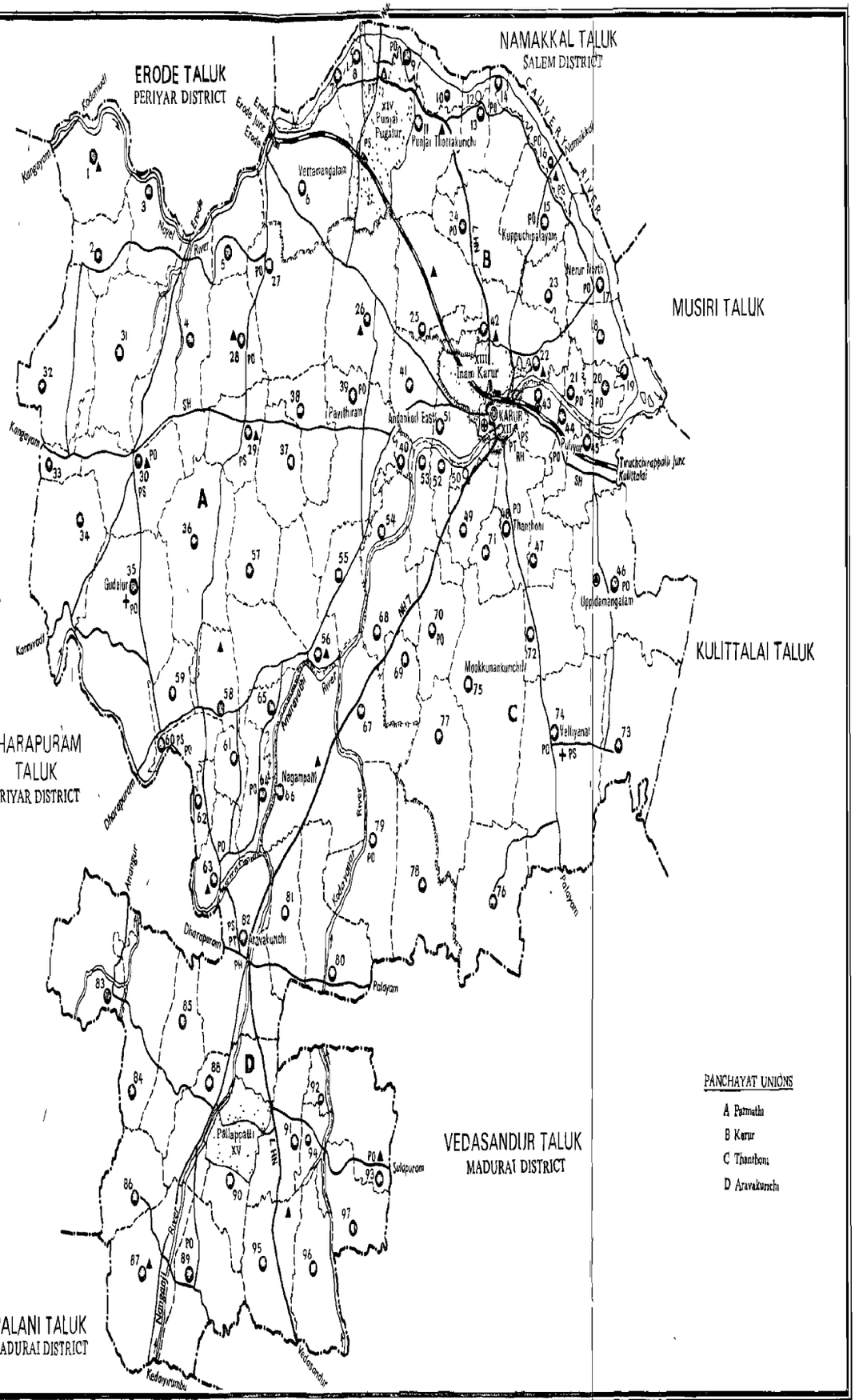

Boundary, District
" Taluk
" Panchayat union
" Village with Location Code Number 83
Taluk headquarters ◎
Villages having Population below 200 ○
" " 200 - 499 ●
" " 500 - 999 ●
" " 1000 - 4999 ●
" " 5000 & above ●
National Highway NH
State Highway SH
Important Road
Railway line with station (Broad gauge) PS
River with stream
Post office, Post and Telegraph office PO PT
Police station PS
Hospital, Primary health centre, Dispensary, Maternity and Child welfare centre ⊕ Ⓐ + ▲
Rest house, Travellers bungalow RH
Urban area with Location Code Number XV

PANCHAYAT UNIONS

A Parmathi
B Karur
C Thanthoni
D Aravakurichi

© Based upon Survey of India map with the permission of the Surveyor General of India

© Government of India Copyright, 1984.
P Z P.C. S.O., Madras S.

ALPHABETICAL LIST OF VILLAGES

7. Karur Taluk

Sl. No.	Name of Village	L. C. Number	Sl. No.	Name of Village	L. C. Number
1	2	3	1	2	3
1	Achamapuram	19	28	Kalakurichi Punjai	64
2	Achimangalam	71	29	Karudaiyampalayam	38
3	Alamarathupatti	95	30	Karuppampalayam	52
4	Ammapatti	97	31	Karveli	2
5	Andankovil East	51	32	Kodaiyur	67
6	Andankovil West	41	33	Kodanthur	34
7	Anjagavandanpatti	92	34	Kombupalayam	7
8	Anjure	1	35	Koyamballi	21
9	Appipalayam	53	36	K. Pichampatti	76
10	Aravakurichi	82	37	Kuppam	27
11	Ariyur	57	38	Kuppuchipalayam	15
12	Athipalayam	5	39	Manavadi	72
13	Athur	25	40	Manmangalam	24
14	Chinnadarapuram	60	41	Melapalayam	44
15	Elavanur	61	42	Minamballi	23
16	Ellakadu Ramachandrapuram	33	43	Modakkur East	85
17	Emur	47	44	Modakkur West	84
18	Erumarapatti	94	45	Monjanur	32
19	Esanatham	93	46	Mookanankurichi	75
20	Gudalur	35	47	Munnur	28
21	Inanganur	86	48	Nadanthai	36
22	Jagadabi	73	49	Nagamballi	66
23	Kadambankurichi Nanjai	12	50	Nanniyur	14
24	Kadambankurichi Punjai	13	51	Nedungur	37
25	Kadaparai	42	52	Nerur North	17
26	Kakkavadi	70	53	Nerur South	18
27	Kalakurichi Nanjai	65			

ALPHABETICAL LIST OF VILLAGES

7. Karur Taluk

Sl. No.	Name of Village	L. C. Number	Sl. No.	Name of Village	L. C. Number
1	2	3	1	2	3
54	Pachamadevi	22	76	Tennilai South	30
55	Paganatham	77	77	Tennilai-Venkitapuram	59
56	Pallapalayam	54	78	Tennilai West	31
57	Pallappatti	90	79	Thalapatti	68
58	P. Anaipalayam	56	80	Thanthoni	48
59	Paramathi	29	81	Thethupatti	91
60	Pavitram	39	82	Thirukattuthurai	8
61	Periamanjuvali	96	83	Thirumanilaiyur	50
62	Pugalur Nanjai	9	84	Thokkupatti	62
63	Puliyur	45	85	Thorankkalpatti	49
64	Pungambadi East	80	86	Thottakurichi Nanjai	10
65	Pungambadi West	81	87	Thottakurichi Punjai	11
66	Punnam	26	88	Thukkachi	3
67	Puthambur	69	89	Thumbivadi	55
68	Rajapuram	63	90	Uppidamangalam	46
69	Sandapadi	83	91	Vangal	16
70	Senappiratti	43	92	Velambadi	88
71	Sendamangalam East	89	93	Velliyanai	74
72	Sendamangalam West	87	94	Venjamangudalur East	78
73	Somur	20	95	Venjamangudalur West	79
74	Soodamani	58	96	Vettamangalam	6
75	Tennilai East	4	97	Viswanathapuri	40

1981 CENSUS
AMENITIES AND
7. KARUR

Location Code No.	Name of Village	Total area of the Village (in hectares)	Total population and number of households	Amenities available (if not available within the village, a dash(—) is shown in the column and next to it in brackets, the distance in broad ranges viz. —5kms; 5—10kms and 10+kms of the nearest place where the facility is available is given)					
				Educational	Medical	Drinking water (Potable)	Post and Telegraph	Day or days of the market /hat, if any	Communications (Bus Stop, Railway Station, Waterway)
1	2	3	4	5	6	7	8	9	10
1	Anjure	2,030.64	2,862 (755)	P(2),M(1)	—(5—10 kms)	W,HP	PO	Wednesday	—(5—10 kms)
2	Karveli	1,006.48	1,594 (419)	P(1),M(1), H(1)	—(5—10 kms)	W,HP	—(—5 kms)	—(5—10 kms)	BS
3	Thukkachi	1,314.83	2,176 (564	P(3)	—(5—10 kms)	HP,R,W	PO	—(5—10 kms)	BS
4	Tennilai East	3,241.64	3,786 (964)	P(5),M(1), H(1)	RP(2)	W,HP	PO	—(5—10 kms)	BS
5	Athipalayam	1,218.45	2,356 (616)	P(2),M(1)	—(—5kms)	R,W, HP	PTO	—(5—10 kms).	BS
6	Vettamangalam	2,972.99	5,933 (1,622)	P(12)	MCW(1)	T,R,W, HP	PO, Phone	Saturday	—(—5kms)
7	Kombupalayam	553.75	1,649 (437)	P(2),M(1), H(1)	MCW(1)	T,HP	PTO	—(—5kms)	—(—5kms)
8	Thirukattuthurai	486.55	1,841 (523)	P(3),M(1), H(1)	MCW(1)	T,HP	PO	—(—5kms)	—(—5kms)
9	Pugalur Nanjai	510.59	2,054 (474)	P(1),M(1)	—(—5kms)	R,T,W	PTO, Phone	—(—5kms)	—(5—10 kms)
10	Thottakurichi Nanjai	588.59	913 (222)	P(1)	—(—5kms)	T,W	—(—5 kms)	—(—5kms)	BS
11	Thottakurichi Punjai	1,535.91	8,551 (2,068)	P(5),M(2)	MCW(1)	T,W	PO, Phone	Thursday	BS
12	Kadambankurichi-Nanjai	213.60	39 (8)	—(—5 kms)	—(—5 (kms	R	—(—5 kms)	Wednesday	—(10+ kms)
13	Kadambankurichi-Punjai	705.85	3,210 (865)	P(3)	—(—5kms)	W,HP	PO	Wednesday	—(10+ kms)
14	Nanniyur	890.31	4,353 (1,145)	P(4),M(1), H(1)	—(—5kms)	W,R,T	PTO	Sunday	—(10+ kms)

VILLAGE DIRECTORY

LAND USE

TALUK

Approach to village	Nearest Town and distance (in kms)	Power Supply	Staple food	Land use (i.e., area under different types of land use in hectares rounded upto two decimal places)					Remarks including any place of religious, historical or archaeological interest
				Forest	Irrigated by source	Unirrigated	Culturable waste (including gauchar and groves)	Area not available for cultivation	
11	12	13	14	15	16	17	18	19	20
PR	Pallappatti (44)	EA	Rice & Millets	...	T 850.00 GC 850.00	886.00	284.64	...	N—5,M—4
PR	Pallappatti (39)	EA	Rice & Millets	...	T 142.00 GC 142.00	789.00	75.48	...	N—5,C—2, M—2
PR	Pallappatti (35)	EA	Rice & Millets	...	T 128.00 GC 128.00	1,020.00	166.83	...	N—5,M—1
PR	Pallappatti (33)	EA	Rice & Millets	...	T 16.00 WE 16.00	1,981.00	...	1,244.64	N—5,M—2
PR	Karur (21)	EA	Rice & Millets	...	T 131.00 R 131.00	...	632.00	455.45	N—5,M—2
PR	Karur (18)	ED, EAg	Rice & Millets	...	T 493.00 TK 79.00 GC 320.00 WE 94.00	433.00	1,875.00	171.99	N—5,T—4, C—2,M—3
PR	Punjai Pugalur(3)	ED, EAg	Rice & Millets	...	T 230.00 GC 230.00	...	47.00	276.75	N—5,C—1, M—1
PR	Punjai Pugalur(2)	EA	Rice & Millets	...	T 300.00 GC 300.00	161.00	...	25.55	N—2
PR	Karur (22)	EA	Rice & Millets	...	T 257.00 GC 257.00	253.59	...	...	N—5,C—1, M—2
PR	Punjai Pugalur(1)	ED, EAg	Rice & Millets	...	T 332.00 GC 332.00	...	17.00	239.59	N—5,C—1, M—2
PR	Karur (18)	ED, EAg	Rice & Millets	...	T 802.00 GC 802.00	544.00	24.00	165.91	N—5,M—2
PR	Karur (12)	EA	Rice & Millets	...	T 83.00 GC 83.00	...	...	130.60	N—5,M—2
PR	Karur (17)	EA	Rice & Millets	...	T 372.00 GC 372.00	235.00	...	98.85	N—2,M—2
PR	Karur (11)	EA	Rice & Millets	...	T 344.00 GC 344.00	271.00	105.00	170.31	N—5,M—2

1981 CENSUS

AMENITIES AND

7. KARUR

Location Code No.	Name of Village	Total area of the village (in hectares)	Total population and number of households	Amenities available (if not available within the village, a dash(—) is shown in the column and next to it in brackets, the distance in broad ranges viz. —5kms; 5—10kms and 10+kms of the nearest place where the facility is available is given)					
				Educational	Medical	Drinking water (Potable)	Post and Telegraph	Day or days of the market /hat, if any	Communications (Bus stop, Railway Station, Water way)
1	2	3	4	5	6	7	8	9	10
15	Kuppuchipalayam	1,364.24	6,781 (1,700)	P(4),M(1), H(1)	—(—5 kms)	W,T	PTO, Phone	Tuesday	—(10+ kms)
16	Vangal	913.98	719 (169)	P(1),M(1), H(1), PUC(1)	MCW(1)	R,T,W	PTO, Phone	—(—5 kms)	BS
17	Nerur North	1,380.60	5,440 (1,349)	P(3),M(1)	MCW(1)	T,W,HP	PO, Phone	Wednesday	BS
18	Nerur South	901.89	4,982 (1,213)	P(3),M(1), H(1)	MCW(1)	T,W	PO, Phone	Wednesday	BS
19	Achamapuram	824.37	1,520 (355)	P(2)	O(1)	T,W,HP	—(—5 kms)	—(—5kms)	—(10+ kms)
20	Somur	505.48	3,227 (783)	P(2),M(1)	—(—5 kms)	T,W,R	PTO, Phone	—(—5kms)	—(10+ kms)
21	Koyemballi	543.78	2,568 (646)	P(2),M(1), H(1)	—(5—10kms)	W,R	PO	—(5—10 kms)	BS
22	Pachamadevi	979.10	4,522 (1,159)	P(2),M(2)	MCW(1)	T,W, HP,R	PO	—(—5kms)	—(—5kms)
23	Minamballi	750.37	2,831 (742)	P(2)	—(—5 kms)	T,W,HP	PO, Phone	—(5—10 kms)	—(—5kms)
24	Manmangalam	1,781.25	4,558 (1,174)	P(5),M(1)	PHC(1), RP(1)	W,HP	PO, Phone	Wednesday	—(5—10 kms)
25	Athur	2,117.27	4,388 (1,134)	P(6),M(1)	MCW(1)	W,HP, TK,T	PO	—(5—10 kms)	—(—5kms)

VILLAGE DIRECTORY

LAND USE

TALUK

Approach to village	Nearest Town and distance (in kms)	Power Supply	Staple food	Land use (i.e., area under different types of land use in hectares rounded upto two decimal places)					Remarks including and place of religious, historical or archaeological interest
				Forest	Irrigated by source	Unirrigated	Culturable waste (including gauchar and groves)	Area not available for cultivation	
11	12	13	14	15	16	17	18	19	20
PR	Karur (10)	ED,EAg	Rice & Millets	...	T 207 00 GC 142 00 W 25.00 WE 40.00	550.00	607.24	...	N—5,M—2; C—2
PR	Karur (11)	ED,EAg	Rice & Millets	...	T 482.00 R 48.00 GC 434.00	...	...	431.98	N—5,M—2; C—1
PR	Karur (10)	ED,EAg	Rice & Millets	...	T 443.00 GC 358.00 WE 55.00 W 30.00	280.00	...	657.60	N—10,M—1
PR	Karur (10)	ED,EAg	Rice & Millets	...	T 534.00 GC 497.00 WE 29 00 W 8.00	110.00	111.00	146 89	N—10,C—1, M—4,T—2
PR	Karur (4)	ED,EAg	Rice & Millets	...	T 221.00 R 221.00	...	115.00	488.37	N—5
PR	Karur (11)	EA	Rice & Millets	...	T 137.00 GC 137.00	126.00	187.00	55.48	N—5,C—2, M—2
PR,KR	Karur (10)	ED,EAg	Rice & Millets	...	T 284.00 GC 128.00 WE 147.00 W 9.00	197.00	...	62.78	N—5,C—1
PR	Karur (3)	EA	Rice & Millets	...	T 163.00 R 1.00 GC 118.00 WE 38.00 W 6.00	494.00	160.00	162.10	N—5,C—1, M—2
PR	Karur (3)	EA	Rice & Millets	...	T 31 00 WE 29 00 W 2.00	590.00	105.00	24.37	N—5,M—2
PR	Karur (8)	EA	Rice & Millets	...	T 114 00 WE 114.00	1,231.00	270.00	166.25	N—5,M—1; C—1
PR	Karur (6)	ED,EAg	Rice & Millets	...	T 14.00 WE 14.00	...	1,431.00	672.27	N—5,M—2

1981 CENSUS

AMENITIES AND

7. KARUR

Location Code No.	Name of Village	Total area of the Village (in hectares)	Total population and number of households	Amenities available (if not available within the village, a dash (—) is shown in the column and next to it in brackets, the distance in broad ranges viz. —5kms; 5—10kms and 10+kms of the nearest place where the facility is available is given)					
				Educational	Medical	Drinking water (Potable)	Post and Telegraph	Day or days of the market /hat, if any	Communications (Bus stop, Railway Station, Water way)
1	2	3	4	5	6	7	8	9	10
26	Punnam	2,943.68	4,074 (1,084)	P(6),M(2)	MCW(1)	W,HP	PO	—(5—10kms)	BS
27	Kuppam	2,888.77	3,885 (993)	P(5)	—(5—10 kms)	W,HP	PO, Phone	—(5—10kms)	BS
28	Munnur	1,763.68	2,625 (637)	P(4)	MCW(1)	HP,W	PO, Phone	—(—5kms)	BS
29	Paramathi	1,339.22	2,761 (754)	P(3),M(1), H(1)	PHC(1), RP(1)	W,HP,T	PTO, Phone	Tuesday	BS
30	Tennilai South	2,343.34	2,711 (694)	P(4),M(1), H(1)	MCW(1)	W,HP	PTO, Phone	—(—5kms)	BS
31	Tennilai West	2,611.27	3,081 (792)	P(3),M(2)	—(—5kms)	W,HP	PO,	Wednesday	BS
32	Menjanur	2,455.36	3,208 (841)	P(3),M(1)	MCW(1)	W,HP,R	PO, Phone	Friday	BS
33	Ellakadu Ramachandrapuram	475.22	329 (83)	—(—5kms)	—(—5kms)	W,HP	—(—5 kms)	—(—5kms)	BS
34	Kodanthur	2,808.66	3,029 (734)	P(7),M(1)	O(1)	W,HP,R	PO	—(—5kms)	BS
35	Gudalur	4,724.68	6,823 (1,846)	P(12),M(3)	—(—5kms)	W,HP	PO	Thursday	—(10+kms)
36	Nadanthai	2,981.16	2,538 (640)	P(1),M(1)	—(—5kms)	W,HP	PO	—(5—10kms)	BS
37	Nedungur	1,345.35	1,779 (494)	P(3)	—(5—10 kms)	W,HP	PO	—(5—10kms)	BS
38	Karudaiyampalayam	1,413.74	2,135 (542)	P(3)	—(—5kms)	W,HP	PO	—(—5kms)	BS

VILLAGE DIRECTORY

LAND USE

TALUK

App-roach to vill-age	Nearest Town and distance (in kms)	Power Supply	Staple food	Land use (i e, area under different types of land use in hectares rounded upto two decimal places)					Remarks including any place of religious, historical or archaeo-logical interest
				Forest	Irrigated by source	Unirrigated	Culturable waste (including gauchar and groves)	Area not available for cultiva-tion	
11	12	13	14	15	16	17	18	19	20
PR	Karur (10)	ED,EAg	Rice & Millets	...	T 100.00 WE 100 00	1,681 00	762.00	400 68	N—5,M—1
PR	Karur (19)	ED,EAg	Rice & Millets	...	T 87.00 WE 87.00	1,091.00	1,710.77	...	N—5,M—2
PR	Karur (20)	EA	Rice & Millets	...	T 97.00 WE 87 00 W 10.00	1,091.00	75.00	500.68	N—5,M—1
PR	Karur (19)	EA	Rice & Millets	...	T 210.00 WE 210.00	1,058.00	71.22	...	N—5,C—1, M—2
PR	Pallappatti (27)	EA	Rice & Millets	...	T 148 00 WE 103.00 W 45.00	585.00	1,481.00	129.34	N—5,M—2
PR	Pallappatti (35)	EA	Rice & Millets	...	T 50.00 WE 50.00	2,424.00	137.27	...	N—2
PR, KR	Pallappatti (36)	EA	Rice & Millets	...	T 483.00 GC 483.00	1,865.00	107.36	...	N—2,C—1
PR	Pallappatti (35)	EA	Rice & Millets	...	...	450.00	25.22	...	N—2,M—2
PR, KR	Karur (38)	ED,EAg	Rice & Millets	...	T 290.00 R 83.00 WE 180.00 W 27.00	1,016.00	1,263.00	239.66	N—10,T—2, M—3
PR	Karur (35)	ED,EAg	Rice & Millets	...	T 538.00 R 247.00 GC 9.00 WE 272.00 W 10.00	1,530.00	2,202.00	454.68	N—20,T—2, M—6
PR	Karur (24)	EA	Rice & Millets	...	T 84.00 WE 54.00 W 30.00	1,025.00	808.00	1,064.16	N—2,M—2
PR	Karur (22)	ED,EAg	Rice & Millets	...	T 94.00 WE 94.00	34.00	...	1,217.35	N—5
PR	Karur (22)	ED,EAg	Rice & Millets	...	T 134.00 WE 134.00	696.00	444.00	139.74	N—5,M—1

1981 CENSUS

AMENITIES AND

7. KARUR

Location Code No.	Name of Village	Total area of the Village (in hectares)	Total Population and number of households	Amenities available (if not available within the village, a dash (—) is shown in the column and next to it in brackets, the distance in broad ranges viz —5kms, 5—10kms and 10 +kms of the nearest place where the facility is available is given)					
				Educational	Medical	Drinking water (Potable)	Post and Telegraph	Day or days of the market /hat, if any	Communications (Bus stop, Railway Station, Water way)
1	2	3	4	5	6	7	8	9	10
39	Pavitram	2,866.57	6,158 (1,528)	P(8),M(1)	CHW(1)	W,HP	PO, Phone	—(5—10kms)	BS
40	Viswanathapuri	298.00	1,078 (275)	P(1),M(1)	—(5—10 kms)	W,HP	—(5—10kms)	—(5—10kms)	BS
41	Andankovil West	1,030.11	2,785 (696)	P(4)	MCW(1)	T,W	—(—5 kms)	—(—5kms)	—(—5kms)
42	Kadaparai	837.94	3,245 (860)	P(4)	MCW(1)	W,HP	PO, Phone	—(—5kms)	—(—5kms)
43	Senappiratti	806.94	4,955 (1,181)	P(3),M(1)	—(—5 kms)	T	PO	—(—5kms)	BS,RS
44	Melapalayam	491.02	2,330 (573)	P(3)	MCW(1)	W,R	PO, Phone	—(5—10kms)	—(5—10 kms)
45	Puliyur	1,197.96	8,518 (2,049)	P(7),M(1)	MCW(1)	R,T,W	PTO, Phone	—(—5kms)	—(—5kms)
46	Uppidamangalam	3,524.52	8,049 (1,919)	P(9),M(1), H(1)	PHC(1), H(1)	T,W,HP	PO, Phone	Sunday	BS
47	Emur	861.45	2,116 (538)	P(3)	O(1)	W,HP	PO	—(—5kms)	—(10+kms)
48	Thanthoni	1,261.99	5,699 (1,428)	P(4),M(1) H(1),C(1)	—(—5 kms)	T	PO, Phone	—(—5kms)	BS
49	Thorankkalpatti	898.25	3,786 (946)	P(4)	RP(1)	W,T	PO	—(—5kms)	BS
50	Thirumanilaiyur	254.08	60 (15)	P(1)	—(—5 kms)	T	PO	—(—5kms)	BS

VILLAGE DIRECTORY

LAND USE

TALUK

Approach to village	Nearest Town and distance (in kms)	Power Supply	Staple food	Land use (i.e., area under different types of land use in hectares rounded upto two decimal places)					Remarks including any place of religious, historical or archaeological interest
				Forest	Irrigated by source	Unirrigated	Culturable waste (including gauchar and groves)	Area not available for cultivation	
11	12	13	14	15	16	17	18	19	20
PR	Karur (13)	ED, EAg	Rice & Millets	...	T 187.00 GC 67.00 WE 106.00 W 14 00	1,521.00	797.00	361.57	N—5,M—2
PR	Karur (9)	ED, EAg	Rice & Millets	...	T 225.00 GC 210 00 WE 15 00	4.00	4.00	65.00	N—5,C—1, M—1
PR	Karur (3)	ED, EAg	Rice & Millets	...	T 189.00 GC 189 00	464.00	258.00	119.11	N—5,M—1
PR	Karur (3)	EA	Rice & Millets	...	T 19 00 WE 19 00	495 00	225 00	98.94	N—5,M—1
PR	Karur (3)	EA	Rice & Millets	...	T 54 12 GC 2.12 W 52 00	68.52	209.78	474.52	N—40,M—5, T—1
PR	Karur (6)	ED, EAg	Rice & Millets	...	T 184 00 GC 140 00 W 44.00	156.00	64.00	87.02	N—10,M—4, C—1
PR	Karur (9)	EA	Rice & Millets	...	T 429 00 GC 343 00 WE 63.00 W 23.00	372 00	70.00	326,96	N—20,M—50, C—3
PR	Karur (14)	EA	Rice & Millets	...	T 316.00 TK 43.00 WE 255.00 W 18.00	2,276.00	513.00	419.52	N—35,T—2, C—1,M—12
PR	Karur (6)	EA	Rice & Millets	...	T 126.00 WE 66.00 W 60.00	591.00	59.00	85.45	N—4,M—3
PR	Karur (1)	EA	Rice & Millets	...	T 163.12 GC 54.00 W 109.12	976.40	27.60	94.87	N—160, M—20,T—3,
PR	Karur (2)	ED, EAg	Rice & Millets	...	T 55.00 WE 55.00	418.00	243.00	182.25	N—4,M—2
PR	Karur (1)	EA	Rice & Millets	...	T 179.00 GC 170.60 W 8.40	...	...	75.08	N—100, M—20,T—2

1981 CENSUS

AMENITIES AND

7. KARUR

Location Code No.	Name of Village	Total area of the Village (in hectares)	Total Population and number of households	Amenities available (if not available within the village, a dash(—) is shown in the column and next to it in brackets, the distance in broad ranges viz. —5kms ; 5—10kms and 10+kms of the nearest place where the facility is available is given)					
				Educational	Medical	Drinking water (Potable)	Post and Telegraph	Day or days of the market /hat, if any	Communications (Bus stop, Railway Station, Water way)
1	2	3	4	5	6	7	8	9	10
51	Andankovil East	1,099 87	5,832 (1,403)	P(4),M(1)	—(—5kms)	W,T,HP	—(—5 kms)	—(—5kms)	—(—5kms)
52	Karuppampalayam	444 48	1,570 (397)	P(3),M(1)	—(5—10 kms)	R,W,T	—(—5 kms)	—(5—10kms)	—(—5kms)
53	Appipalayam	944.82	2,549 (654)	P(3)	—(5—10 kms)	R,W, HP	PO, Phone	—(5—10kms)	—(—5kms)
54	Pallapalayam	689 70	2,974 (721)	P(2),M(1)	RP(1)	W,T,R	PO	—(10+kms)	BS
55	Thumbivadi	1,271 60	2,181 (643)	P(2),M(1)	—(—5 kms)	W,R	PO	—(—5kms)	—(—5kms)
56	P. Anaipalayam	1,528.75	1,413 (365)	P(4)	MCW(1)	W	PO	Sunday	—(10+kms)
57	Ariyur	1,413.43	1,544 (406)	P(3),M(1), H(1)	O(1)	W,HP,TK	PO	—(—5kms)	BS
58	Soodamani	1,007.10	1,781 (467)	P(3),M(2), H(2)	O(1)	W,HP	PO	—(—5kms)	BS
59	Tennilai-Venkitapuram	805.69	1,665 (404)	P(2)	FPC(1), RP(1), MCW(1), HC(1)	T,W,HP	PTO, Phone	Monday	BS
60	Chinnadarapuram	748.94	4,792 (1,153)	P(2),M(2) H(2),PUC(1)	—(—5 kms)	T,W	PTO	Monday	—(—5kms)
61	Elavanur	612.60	1,256 (286)	P(2),M(1) H(1)	O(1)	W,HP	PO	Saturday	BS

VILLAGE DIRECTORY

LAND USE

TALUK

App-roach to village	Nearest Town and distance (in kms)	Power Supply	Staple food	Land use (i e., area under different types of land use in hectares rounded upto two decimal places)					Remarks including any place of religious, historical or archaeo-logical interest
				Forest	Irrigated by source	Unirrigated	Culturable waste (including gauchar and groves)	Area not available for cultiva-tion	
11	12	13	14	15	16	17	18	19	20
PR	Karur (3)	EA	Rice & Millets	...	T 375 00 GC 375 00	398.00	111.00	215.87	N—5,M—2
PR, KR	Karur (5)	ED,EAg	Rice & Millets	...	T 89.00 R 1.00 GC 42.00 WE 21.00 W 26.00	172 00	41.00	142.48	N—5
PR	Karur (8)	ED,EAg	Rice & Millets	...	T 141 00 R 10.00 GC 101.00 WE 12.00 W 18.00	449.00	121.00	233.82	N—10,M—2
PR	Karur (14)	ED,EAg	Rice & Millets	...	T 377.00 WE 377.00	...	63.00	259.70	N—10,M—1
PR, KR	Karur (16)	EA	Rice & Millets	...	T 145.00 GC 102.00 WE 15 00 W 28.00	426.00	568.00	132.60	N—2
PR	Karur (19)	ED,EAg	Rice & Millets	...	T 56 00 R 14 00 GC 29.00 W 13.00	632.00	721.00	119.75	N—2,M—1
PR	Karur (24)	ED,EAg	Rice & Millets	...	T 68 00 WE 61 00 W 7.00	809.00	449.00	87.43	N—2,M—2
PR	Karur (27)	EA	Rice & Millets	...	T 88.00 WE 75.00 W 13 00	479.00	350.00	90.10	N—2,M—1
PR, KR	Karur (28)	EA	Rice & Millets	...	T 41.00 WE 41 00	214.00	502.00	48.69	...
PR	Karur (32)	EA	Rice & Millets	...	T 163.00 GC 124 00 WE 39 00	154.00	349.00	82.94	N—10,M—3
PR	Karur (27)	ED,EAg	Rice & Millets	...	T 84.00 W 84.00	308.00	179.00	41.60	N—2,M—1

1981 CENSUS
AMENITIES AND
7. KARUR

Location-Code No.	Name of Village	Total area of the village (in hectares)	Total population and number of households	Amenities available (if not available within the village, a dash(—) is shown in the column and next to it in brackets, the distance in broad ranges viz —5kms; 5—10kms and 10+kms of the nearest place where the facility is available is given)					
				Educational	Medical	Drinking water (Potable)	Post and Telegraph	Day or days of the market /hat, if any	Communications (Bus Stop, Railway Station, Water way)
1	2	3	4	5	6	7	8	9	10
62	Thokkupatti	440.18	1,477 (343)	P(2)	O(1)	W,HP	PTO, Phone	—(5—10 kms)	BS
63	Rajapuram	1,003.39	3,386 (859)	P(3),(M(2)	MCW(1),	R,W,HP	PO, Phone	—(—5 kms)	—(10+ kms)
64	Kalakurichi Punjai	2,458.55	3,333 (883)	P(5),M(1),	MCW(1)	W,T	PO	—(—5 kms)	BS
65	Kalakurichi Nanjai	568.17	1,257 (332)	P(3)	—(—5 kms)	R,W	PO	—(—5 kms)	BS
66	Nagamballi	3,654.02	5,629 (1,482)	P(8),M(1), H(1)	PHC(1), MCW(1)	R,W,HP	PO, Phone	Wednesday	BS
67	Kodaiyur	1,695.50	2,151 (547)	P(3)	—(5—10 kms)	W,HP,R	—(5—10 kms)	—(5—10 kms)	BS
68	Thalapatti	1,461.53	2,600 (635)	P(2),M(1)	MCW(1)	W,HP	PO	Thursday	—(5—10 kms)
69	Puthambur	846.56	1,340 (330)	P(2)	—(—5 kms)	W,HP	—(—5 kms)	—(—5 kms)	—(—5 kms)
70	... Kakkavadi	1,338 88	1,356 (304)	P(2)	—(—5 kms)	W,HP	PO	—(—5 kms)	BS
71	Achimangalam	669.50	1,270 (316)	P(2)	O(1)	W,HP	PO	—(5—10 kms)	—(5—10 kms)

VILLAGE DIRECTORY

LAND USE

TALUK

Approach to village	Nearest Town and distance (in kms)	Power Supply	Staple food	Land use (i e, area under different types of land use in hectares rounded upto two decimal places)					Remarks including any place of religious, historical or archaeological interest
				Forest	Irrigated by source	Unirrigated	Culturable waste (including gauchar and groves)	Area not available for cultivation	
11	12	13	14	15	16	17	18	19	20
PR	Karur (33)	EA	Rice & Millets	...	T 170.00 GC 119 00 WE 37 00 W 14.00	110.00	102.00	58.18	N—2
PR	Karur (28)	ED,EAg	Rice & Millets	...	T 466 00 GC 405.00 WE 53 00 W 8.00	104.00	246.00	187.39	N—2
PR	Karur (25)	EA	Rice & Millets	...	T 386.00 R 31 00 GC 93.00 WE 140.00 W 122.00	788.00	997.00	287.55	N—2,C—1, M—2
PR	Karur (24)	ED,EAg	Rice & Millets	...	T 169.00 GC 144.00 WE 19.00 W 6 00	163.00	226.00	10.17	N—2,M—2
PR	Pallappatti (13)	EA	Rice & Millets	...	T 454 00 WE 109.00 W 20.00 R 325.00	871.00	1,842.00	487.02	N—10,T—3, C—1,M—6
PR	Karur (17)	ED,EAG	Rice & Millets	...	T 180.00 R 49.00 WE 73.00 W 58.00	883.00	235.00	397.50	N—2,T—1, M—3
PR, KR	Karur (11)	ED,EAg	Rice & Millets	...	T 148.00 GC 148 00	669.00	446.00	198.53	N—5,M—1
PR	Karur (12)	ED,EAg	Rice & Millets	...	T 32.00 WE 32 00	515.00	214.00	85.56	N—10
PR	Karur (10)	ED,EAg	Rice & Millets	...	T 99 00 WE 76.00 W 23.00	783.00	298.00	158.88	N—1,M—4
PR	Karur (6)	ED,EAg	Rice & Millets	...	T 104.00 WE 85.00 W 19.00	315.00	...	250.50	N—10,M—1

1981 CENSUS

AMENITIES AND

7. KARUR

Location code No.	Name of Village	Total area of the village (in hectares)	Total population and number of households	Amenities available (if not available within the village a dash (—) is shown in the column and next to it in brackets, the distance in broad ranges viz —5kms; 5—10kms and 10+kms of the nearest place where the facility is available is given)					
				Educational	Medical	Drinking water (Potable)	Post and Telegraph	Day or days of the market /hat, if any	Communications (Bus stop, Railway Station, Water way)
1	2	3	4	5	6	7	8	9	10
72	Manavadi	1,469.12	2,751 (675)	P(4),M(3)	D(1), MCW(1)	W,HP	PO	—(—5 kms)	BS
73	Jagadabi	2,657.76	4,845 (1,110)	P(4),M(1)	O(1)	W,HP	PO	Tuesday	BS
74	Velliyanai	4,521.77	9,565 (2,319)	P(8),M(1), H(1), PUC(1)	O(1),	T,W,HP	PTO, Phone	Friday	—(10+ kms)
75	Mookanankurichi	3,929.71	6,360 (1,556)	P(9),M(1), H(1)	RP(1)	W,HP	PO	—(—5 kms)	BS
76	K. Pichampatti	2,607.66	3,823 (960)	P(4),M(1)	MCW(1)	W,HP	PO, Phone	—(5—10 kms)	BS
77	Paganatham	2,465.21	3,846 (960)	P(3),M(1),	MCW(1),	W,HP,R	PO	Monday	BS
78	Venjamangudalur East	2,257.70	3,463 (758)	P(5)	MCW(1)	W,HP	—(5—10 kms)	—(5—10 kms)	BS
79	Venjamangudalur West	2,356.23	2,762 (689)	P(4)	—(5—10 kms)	W,HP	PO, Phone	Friday	BS
80	Pungambadi East	1,878.67	1,930 (458)	P(4)	—(5—10 kms)	W,HP,R	PO	—(5—10 kms)	BS
81	Pungambadi West	1,735.00	2,217 (536)	P(4),M(1)	—(5—10 kms)	W,HP	PO	—(5—10 kms)	BS
82	Aravakurichi	3,211.54	6,750 (1,690)	P(7),M(1), H(1), PUC(1)	H(1),D(5), PHC(1), RP(1)	R,T,W	PTO	Thursday	—(10+ kms)

VILLAGE DIRECTORY

LAND USE

TALUK

Approach to village	Nearest Town and distance (in kms)	Power Supply	Staple food	Land use (i e , area under different types of land use in hectares rounded upto two decimal places)					Remarks including any place of religious, historical or archaeological interest
				Forest	Irrigated by source	Unirrigated	Culturable waste ; (including gauchar and groves)	Area not available for cultivation	
11	12	13	14	15	16	17	18	19	20
PR	Karur (9)	ED,EAg	Rice & Millets	...	T 162 00 GC 84 00 WE 78.00	917 00	27.00	363.12	N—1,M—4
PR	Karur (21)	EA	Rice & Millets	...	T 60 00 TK 10 00 WE 35 00 W 15 00	1,950.00	442.00	205.76	N—1,T—1, M—2
PR	Karur (14)	EA	Rice & Millets	...	T 331.00 WE 331.00	3,153.00	755.00	282.77	N—35,M—40, C—1,T—6
PR	Karur (12)	ED,EAg	Rice & Millets	...	T 718.00 WE 319 00 W 399.00	2,328.00	499.00	384.71	N—10,M—1
PR	Karur (25)	ED,EAg	Rice & Millets	...	T 380.00 WE 313·00 W 67 00	1,565.00	448.00	214.66	N—2
PR	Karur (14)	ED,EAg	Rice & Millets	...	T 294.00 WE 294 00	1,111.00	1,060.21	...	N—1,M—4
PR	Karur (21)	ED,EAg	Rice & Millets	...	T 202 00 WE 124 00 W 78.00	888.00	964.00	203.70	N—2
PR	Karur (22)	ED,EAg	Rice & Millets	...	T 317.00 TK 17.00 WE 199.00 W 101 00	1,200.00	516.00	323.23	N—1 Ancient Shiva Temple
PR	Pallappatti (13)	ED,EAg	Rice & Millets	...	T 125.00 WE 125.00	529 00	1,038.00	186.67	N—2,T—1
KR	Pallappatti (13)	ED,EAg	Rice & Millets	...	T 163.00 R 12.00 WE 6.00 W 145 00	569.00	895.00	108.00	N—2
PR	Karur (38)	EA	Rice & Millets	...	T 495 00 R 56.00 WE 439.00	337.00	2,039.00	340.54	N—5,C—11, M—17

1981 CENSUS

AMENITIES AND

7. KARUR

Location Code No.	Name of Village	Total area of the Village (in hectares)	Total population and number of households	Amenities available (if not available within the village a dash (—) is shown in the column and next to it in brackets, the distance in broad ranges viz —5kms, 5—10kms and 10+kms of the nearest place where the facility is available is given)					
				Educational	Medical	Drinking water (Potable)	Post and Telegraph	Day or days of the market /hat, if any	Communication (Bus srop, Railway Station, Water way)
1	2	3	4	5	6	7	8	9	10
83	Sandapadi	2,481.20	2,406 (655)	P(5)	—(10+ kms)	W,R	PO	—(—5kms)	BS
84	Modakkur West	1,984.63	2,188 (553)	P(6),M(4)	MCW(1)	W,HP	—(—5 kms)	Sunday	BS
85	Modakkur East	2,088.97	1,704 (446)	P(5),M(3)	—(—5kms)	W,T	PTO, Phone	—(—5kms)	BS
86	Inanganur	1,389.20	1,641 (481)	P(3),M(1)	—(5—10 kms)	W,HP	PO	—(—5kms)	BS
87	Sendamangalam West	2,312.39	3,485 (877)	P(5),M(2)	MCW(1)	W,HP	PO	—(5—10kms)	BS
88	Velambadi	2,069.56	4,940 (1,216)	P(6)	—(—5kms)	W,HP	PO	—(—5kms)	BS
89	Sendamangalam East	2,809.48	4,065 (1,048)	P(6),M(2) H(1)	—(5—10 kms)	W,HP,T	—(5—10kms)	—(5—10 kms)	BS
90	Pallappatti	1,586.44	1,636 (401)	P(9),M(3) H(3), PUC(1)	H(1),O(1)	W,T	PO	—(5—10 kms)	BS
91	Thethupatti	1,575.39	2,078(504)	P(6)	—(—5kms)	W,HP	PO, Phone	—(—5kms)	BS
92	Anjagavandanpatti	320 45	257 (73)	P(1)	—(5—10 kms)	W,HP	—(—5 kms)	Tuesday	BS
93	Esanatham	1,987.13	4,154 (915)	P(4),M(1), H(1)	MCW(1), D(1), HC(1)	W,HP	PTO, Phone	Thursday	—(10+ kms)
94	Erumarepatti	622.90	991 (226)	P(2)	—(5—10 kms)	W,HP	PO	Tuesday	—(10+ kms)

VILLAGE DIRECTORY

LAND USE

TALUK

App-roach to village	Nearest Town and distance (in kms)	Power Supply	Staple food	Land use (i e , area under different types of land use in hectares rounded upto two decimal places)					Remarks including any place of religious, historical or archaeo-logical interest
				Forest	Irrigated by source	Unirrigated	Culturable waste (including gauchar and groves)	Area not available for cultiva-tion	
11	12	13	14	15	16	17	18	19	20
PR	Pallappatti (9)	ED,EAg	Rice & Millets	...	T 349.00 TK 1.00 WE 292 00 W 56.00	387.00	1,539.00	206 20	N—2,M—5
PR, KR	Karur (33)	ED,EAg	Rice & Millets	...	T 244 00 WE 162 00 W 82.00	709.00	931 00	100.63	N—2,T—1, M—3
KR	Pallappatti (4)	ED,EAg	Rice & Millets	...	T 200.00 WE 170 00 W 30.00	754.00	913.00	221.97	N—10,C—1, M—8
PR, KR	Pallappatti (5)	ED,EAg	Rice & Millets	...	T 307.00 WE 273 00 W 34.00	509.00	375.00	198.20	N—1,M—2
PR	Pallappatti (8)	ED,EAg	Rice & Millets	...	T 393.00 WE 372 00 W 21.00	427.00	1,342 00	150 39	N—5,T—1, M—10
PR	Pallappatti (1)	ED,EAg	Rice & Millets	...	T 454 00 TK 4 00 WE 324 00 W 126 00	852 00	513 00	250.56	N—20,T—2, M—10
PR	Pallappatti (8)	ED,EAg	Rice & Millets	...	T 685 00 R 15 00 GC 2 00 WE 668 00	628.00	1,102 00	394.48	N—30,T—3, M—10
PR	Karur (34)	EA	Rice & Millets	...	T 256 68 GC 256.68	508.20	1 00	820.56	N—300, M—250, T—15
PR	Pallappatti (4)	ED,EAg	Rice & Millets	...	T 103 00 WE 101 00 W 2.00	272 00	1,200 39	...	N—2,T—2, M—3
PR	Pallappatti (9)	ED,EAg	Rice & Millets	...	T 35.00 WE 35.00	66 00	69.00	150 45	...
PR	Pallappatti (16)	EA	Rice & Millets	...	T 104 00 WE 95 00 W 9.00	970.00	738.00	175.13	N—10,M—4
PR	Pallappatti (11)	ED,EAg	Rice & Millets	...	T 114.00 WE 114.00	199.00	197.00	112.90	N—2,M—2

1981 CENSUS

AMENITEIS AND

7. KARUR

Location Code No.	Name of Village	Total area of the Village (in hectares)	Total population and number of households	Amenities available (if not available within the village a dash (—) is shown in the column and next to it in brackets, the distance in broad ranges viz. —5kms; 5—10kms and 10+kms of the nearest place where the facility is available is given)					
				Educational	Medical	Drinking water (Protable)	Post and Telegraph	Day or days of the market /hat, if any	Communications (Bus stop, Railway Station, Water way)
1	2	3	4	5	6	7	8	9	10
95	Alamarathupatti	1,669 64	3,094 (753)	P(7),M(1), H(1)	MCW(1)	W,HP	PO	Saturday	—(10+ kms)
96	Periamanjuvali	1,860.32	2,235 (532)	P(3)	—(5—10 kms)	R,W,HP	PO	—(—5 kms)	—(—5kms)
97	Ammapatti	1,436.56	2,558 (593)	P(3),M(1)	—(—5kms)	W,HP	PO, Phone	—(—5kms)	—(10+ kms)
	Taluk Total	**1,53,743 36**	**3,07,710 (77,162)**	**P—370 M— 81 H— 29 C— 1 PUC— 5**	**MCW—31 CHW— 1 PHC— 5 RP— 9 H— 3 FPC— 1 HC— 2 D— 7 O—11**				

Foot Note:—

The following Villages form part of the towns noted against each and are hence not shown in the Village Directory.

Villages Treated as Census Towns	Name of Town in which included
1. Senappiratti (Part)	Karur Municipality
2. Thanthoni (Part)	Karur Municipality
3 Thirumanilaiyur (Part)	Karur Panchayat
4 Pallappatti (Part)	Pallappatti Panchayat
5. Balambapuram (Part)	Karur Municipality
Balambapuram (Part)	Inamkarur Panchayat
6. Karur (Part)	Karur Municipality
Karur (Part)	Inamkarur Panchayat
7. L. N. Samudram (Part)	Karur Municipality
L. N Samudram (Part)	Inamkarur Panchayat
8. Punjaipugalur	Punjaipugalur Panchayat

VILLAGE DIRECTORY

LAND USE

TALUK

Approach to village	Nearest Town and distance (in kms)	Power Supply	Staple food	Land use (i e , area under different types of land use in hectares rounded upto two decimal places)					Remarks including any place of religious, historical or archaeological interest
				Forest	Irrigated by source	Unirrigated	Culturable waste (including gauchar and groves)	Area not available for cultivation	
11	12	13	14	15	16	17	18	19	20
PR	Pallappatti (8)	ED,EAg	Rice & Millets	...	T 381.00 WE 377.00 W 4.00	239.00	614.00	435.64	N—3,M—2
PR	Pallappatti(14)	ED,EAg	Rice & Millets	...	T 421.00 GC 2.00 WE 382.00 W 37.00	493.00	602.00	344.32	N—2,M—3
PR	Pallappatti(11)	ED,EAg	Rice & Millets	...	T 94.00 WE 85.00 W 9.00	453.00	792.00	87.56	N—10,C—2 M—4
					T 22,773.92 W 2,159.52 WE 9,548.00 R 1,244.00 TK 154 00 GC 9,668.40	63,294.71	45,442.01	22,232.72	N—1,152 M—604 T—52 C—37

KULITTALAI TALUK

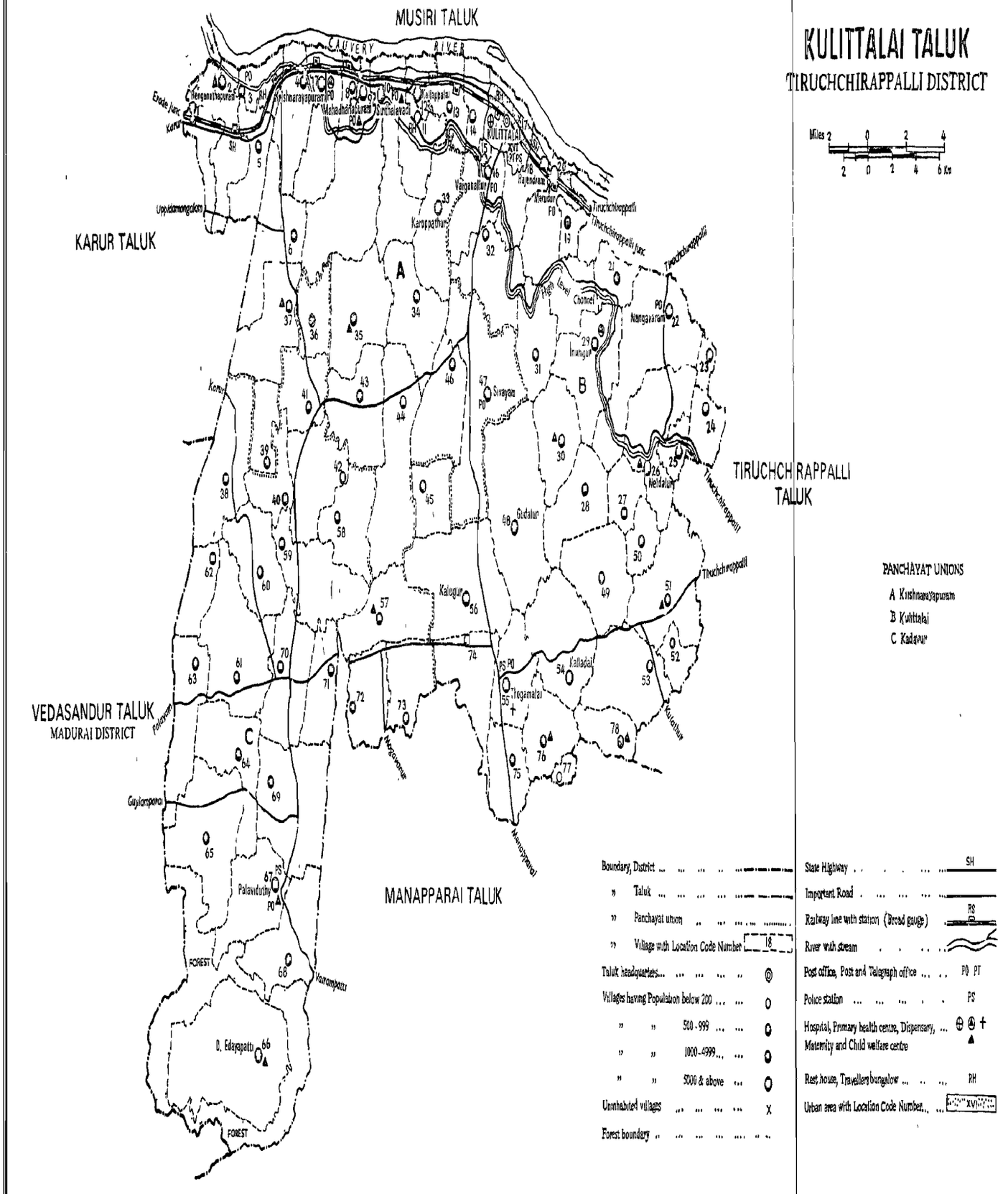

Based upon Survey of India map with the permission of the Surveyor General of India.

© Government of India Copyright, 1964.

P.Z.P. C.S.O., Madras-5

ALPHABETICAL LIST OF VILLAGES

8. Kulittalai Taluk

Sl. No.	Name of Village	L. C. Number	Sl. No.	Name of Village	L. C. Number
1	2	3	1	2	3
1	Adanur	64	28	Manavasi	5
2	Alattur	50	29	Manjanayakkanpatti	38
3	Balarajapuram	1	30	Marudur	20
4	Chinniyampalayam	45	31	Mattagiri	72
5	Chintalavadi	10	32	Mavattur	69
6	Chittalavay	6	33	Mayanur	3
7	Devarmalai	63	34	Melpagudi	61
8	Gudalur	48	35	Mudalaippatti	24
9	Hiranyamangalam	31	36	Mullippatti	68
10	Idaiyappatti	66	37	Mutturangampatti	39
11	Inungur	29	38	Naganur	74
12	Kalaiyappatti	62	39	Nallur	30
13	Kalladai	54	40	Nangavaram	22
14	Kallai	28	41	Neidalur	26
15	Kallappalli	12	42	Padirippatti	76
16	Kalugur	56	43	Palaviduthi	67
17	Kammanallur R. F.	8	44	Panjapatti	43
18	Karuppattur	33	45	Pannappatti	40
19	Karuvappanaickanpatti	13	46	Pappakkalpatti	46
20	Kilpagudi	70	47	Pappayambadi	36
21	Kiranur	58	48	Pillaipalayam	11
22	Kosur	57	49	Pillur	78
23	Krishnarayapuram	7	50	Porundalur	75
24	Kulittalai R. F.	17	51	Potturavuttanpatti	44
25	Kumaramangalam	19	52	Poyyamani	21
26	Mahadanapuram	9	53	Puluderi	52
27	Manattattai	15	54	Puttur	49

ALPHABETICAL LIST OF VILLAGES

8. Kulittalai Taluk

Sl. No.	Name of Village	L.C. Number	Sl. No.	Name of Village	L.C. Number
1	2	3	1	2	3
55	Rachchandar Tirumalai	51	67	Togamalai	55
56	Rajendram	18	68	Tondaiamanganam	73
57	Renganathapuram	2	69	Uttuppatti	77
58	Satyamangalam	32	70	Vadacheri	53
59	Sembiyanattam	65	71	Vadavambadi	41
60	Sengal	37	72	Vadiyam	14
61	Seppilappatti	25	73	Vaiganallur	16
62	Sivayam	47	74	Valavanmangalam	71
63	Suriyanur	23	75	Varavanai	60
64	Talinji	27	76	Vayalur	34
65	Tennilai	59	77	Vellappatti	42
66	Tirukkampuliyur	4	78	Viriyapalayam	35

1981 CENSUS

AMENITIES AND

. KULITTALAI

Location Code No.	Name of Village	Total area of the Village (in hectares)	Total population and number of households	Amenities available (if not available within the village, a dash (—) is shown in the column and next to it in brackets, the distance in broad ranges viz. —5kms; 5—10kms and 10+kms of the nearest place where the facility is available is given)					
				Educational	Medical	Drinking Water (Potable)	Post and Telegraph	Day or days of the market /hat, if any	Communications (Bus stop, Railway Station, Water way)
1	2	3	4	5	6	7	8	9	10
1	Balarajapuram	814.53	4,163 (1,021)	P(1),M(1)	—(5—10kms)	W,T	PO	—(5—10kms)	BS,RS
2	Renganathapuram	1,852.86	5,230 (1,287)	P(1),M(1), H(1)	MH(1),RP(1)	T,W, TK,HP, R,C	PO	Wednesday	—(—5 kms)
3	Mayanur	734.38	2,879 (670)	P(4),O(1), M(1)	RP(1)	T,W,HP, R,C	PTO	Monday	BS,RS
4	Tirukkampuliyur	1,472.76	4,207 (961)	P(7)	RP(1)	T,W,HP R,C	PO	—(—5kms)	BS
5	Manavasi	1,032.10	2,383 (532)	P(3),M(1)	H(1),MH(1) PHC(1),RP(1)	T,W,C	PO	Sunday	BS,RS
6	Chittalavay	1,816.49	2,939 (704)	P(4),M(1)	RP(1)	W	PTO	—(—5kms)	BS,RS
7	Krishnarayapuram	1,741.93	8,727 (1,957)	P(7),M(1), H(1), PUC(1)	H(1),O(2) RP(1),D(1)	W,HP,R, C	PTO, Phone	—(—5kms)	BS,RS
8	Kammanallur R.F.	275.56	1,792 (418)	P(2)	—(10+kms)	HP,R,C	PO	—(5—10 kms)	BS,RS

VILLAGE DIRECTORY

LAND USE

TALUK

Approach to village	Nearest Town and distance (in kms)	Power Supply	Staple food	Land use (i.e., area under different types of land use in hectares rounded upto two decimal places)					Remarks including any place of religious, historical or archaeological interest
				Forest	Irrigated by source	Unirrigated	Culturable waste (including gauchar and groves)	Area not available for cultivation	
11	12	13	14	15	16	17	18	19	20
PR	Karur (13)	ED,EAg	Rice & Millets	...	T 188.00 GC 22 00 W 49.00 WE 117.00	424.00	6.00	196.53	N—150,M—7, C—6,T—2
KR	Karur (16)	ED,EAg	Rice & Millets	22.17	T 479.00 GC 322.00 W 67.00 WE 59.00 TWE 5.00 R 15.00 L 11.00	860.00	36.00	455.69	N—700,M—3, T—1
PR	Karur (18)	ED,EAg	Rice & Millets	33.97	T 114.00 GC 94.00 W 16.00 WE 4.00	171.00	9.00	406 41	N—112,M—2
PR	Karur (16)	ED,EAg	Rice & Millets	...	T 633.00 GC 81.00 W 281.00 WE 271.00	417.00	19.00	403.76	N—135,M—3, C—1,T—2
PR	Karur (17)	ED,EAg	Rice & Millets	...	T 388.00 GC 222.00 W 61.00 WE 105.00	403.00	37.00	204.10	N—20,M—1
PR	Karur (18)	ED,EAg	Rice & Millets	...	T 502.00 W 51.00 WE 451.00	563.00	463.00	288.49	N—15,M—1
PR	Karur (20)	ED,EAg	Rice & Millets	75.46	T 516 00 GC 418.00 W 25 00 WE 38.00 TWE 4 00 TK 31 00	470.00	9.00	671.47	N—50
PR	Kulittalai (18)	ED,EAg	Rice & Millets	2 00	T 98 00 GC 95.00 TWE 3.00	49.00	5.00	121.56	N—20

1981 CENSUS

AMENITIES AND

8. KULITTALAI

Location Code No.	Name of Village	Total area of the Village (in hectares)	Total Population and number of households	Amenities available (if not available within the village, a dash(—) is shown in the column and next to it in brackets, the distance in broad ranges viz. —5kms; 5—10kms and 10+kms of the nearest place where the facility is available is given)					
				Educational	Medical	Drinking water (Potable)	Post and Telegraph	Day or days of the market /hat, if any	Communications (Bus stop, Railway Station, Water way)
1	2	3	4	5	6	7	8	9	10
9	Mahadanapuram	3,461.35	10,620 (2,506)	P(9),M(1) H(1)	H(1)	T,W,HP	PO	Wednesday	BS
10	Chintalavadi	1,891.49	6,884 (1,560)	P(5),M(1)	—(5—10kms)	T,W,HP, R,C	PO	Wednesday	BS
11	Pillaipalayam	1,091.65	3,360 (771)	P(1)	RP(1)	W,C	PO	—(—5kms)	—(—5 kms)
12	Kallappalli	520.48	5,350 (1,153)	P(4),M(1), H(1)	RP(1)	W,R,C	PTO, Phone	—(—5kms)	—(—5 kms)
13	Karuvappanaickan-patti	879.01	4,152 (996)	P(4),M(1)	—(—5kms)	T,W	PO	—(—5kms)	BS,RS
14	Vadiyam	713.31	2,671 (610)	P(2),M(1)	—(—5kms)	T,W,HP	PO	—(—5kms)	BS
15	Manattattai	144.12	880 (216)	P(3)	—(—5kms)	W,HP,R,C	PO	—(—5kms)	BS
16	Valganallur	1,399.71	6,506 (1,437)	P(2)	—(—5kms)	W,HP	PO	Monday	BS
17	Kulittalai R.F.	33.44		Uninhabited					
18	Rajendram	1138.05	7,449 (1,742)	P(2),M(1)	—(5—10kms)	T,W,HP	PO	—(—5kms)	BS
19	Kumaramangalam	361.19	1,751 (404)	P(1)	—(5—10kms)	W,HP	—(—5kms)	—(—5kms)	BS

VILLAGE DIRECTORY

LAND USE

TALUK

App-roach to village	Nearest Town and distance (in kms)	Power Supply	Staple food	Land use (i e., area under different types of land use in hectares rounded upto two decimal places)					Remarks including any place of religious, historical or archaeo-logical interest
				Forest	Irrigated by source	Unirrigated	Culturable waste (including gauchar and groves)	Area not available for cultiva-tion	
11	12	13	14	15	16	17	18	19	20
PR	Karur (18)	ED,EAg	Rice & Millets	5.58	T 333 00 W 56 00 WE 277 00	2,171.00	53.00	898.77	N—70,T—1
PR	Kulittalai (14)	ED,EAg	Rice & Millets	34.35	T 502 00 W 51.00 WE 451.00	563.00	463.00	329.14	N—130,M—1 C—1
PR, KR	Kulittalai (11)	ED,EAg	Rice & Millets	...	T 459 00 GC 423 00 W 28 00 WE 8 00	562.00	45.00	25.65	N—50,M—2, C—1,T—2
PR	Kulittalai (10)	ED,EAg	Rice & Millets	22.95	T 153 00 GC 153.00	16.00	2.00	326.53	N—200,M—4, C—1,T—1
PR	Kulittalai (10)	ED,EAg	Rice & Millets	...	T 494.00 GC 491.00 WE 3.00	7.00	3.00	375.01	N—15,T—1
PR	Kulittalai (8)	ED,EAg	Rice & Millets	10.85	T 374.00 GC 366.00 WE 8 00	8.00	58.00	262.46	N—25,M—1
PR	Kulittalai (3)	ED,EAg	Rice & Millets	5.00	T 101.00 GC 100.00 W 1.00	14.00	22.00	2.12	N—50,M—1, T—1
PR	Kulittalai (4)	ED,EAg	Rice & Millets	...	T 339.00 GC 275.00 W 6.00 WE 58.00 Uninhabited	655.00	...	405.71	N—20,M—2
PR	Kulittalai (8)	ED,EAg	Rice & Millets	13.96	T 747.00 TWE 3·00 GC 700.00 W 3 00 WE 41.00	158.00	11.00	208.09	N—200,M—14, C—4,T—7
PR	Kulittalai (10)	ED,EAg	Rice & Millets	...	T 341.00 GC 311.00 R 30.00	4.00	2.00	14.19	N—50,M—1, C—1,T—3

AMENITIES AND

8. KULITTALAI

Location Code No.	Name of Village	Total area of the Village (in hectares)	Total Population and number of households	Amenities available (if not available within the village, a dash(—) is shown in the column and next to it in brackets, the distance in broad ranges viz. —5kms; 5—10kms and 10+kms of the nearest place where the facility is available is given)					
				Educational	Medical	Drinking water (Potable)	Post and Telegraph	Day or days of the market /hat, if any	Communications (Bus stop, Railway Station, Water way)
1	2	3	4	5	6	7	8	9	10
20	Marudur	2,463.54	9,757 (2,329)	P(7),M(1) H(1)	H(1)	W,HP	PO	Thursday	BS,RS
21	Poyyamani	734.03	3,983 (898)	P(2),M(1)	—(—5kms)	W,HP,C	PO	—(—5kms)	BS
22	Nangavaram	3,200.29	14,051 (3,262)	P(5),M(1), H(1)	H(1),RP(1)	W,T,C	PTO, Phone	Sunday	BS
23	Suriyanur	237.72	1,280 (302)	P(2)	—(—5kms)	W	—(—5 kms)	—(—5kms)	—(—5 kms)
24	Mudalaippatti	735.99	2,783 (562)	P(2)	—(—5kms)	W,C	PO	—(—5kms)	—(—5 kms)
25	Seppilappatti	436.04	1,972 (412)	P(1)	—(5—10kms)	W	—(—5 kms)	—(—5kms)	BS
26	Neidalur	2,189.88	7,002 (1,480)	P(6),M(1), H(1)	RP(1),MCW(1), MH(1)	W,HP,C	PO	—(—5kms)	BS
27	Talinji	774.31	1,333 (293)	P(3)	MCW (1)	W	PO	—(—5kms)	—(— kms)
28	Kallal	1,663.19	2,529 (509)	P(2),M(1)	RP(1)	W	PO	—(—5kms)	BS

VILLAGE DIRECTORY

LAND USE

TALUK

App-roach to village	Nearest Town and distance (in kms)	Power Supply	Staple food	Land use (i e., area under different types of land use in hectares rounded upto two decimal places)					Remarks including any place of religious, historical or archaeo-logical interest.
				Forest	Irrigated by source	Unirrigated	Culturable waste (including gauchar and groves)	Area not available for cultiva-tion	
11	12	13	14	15	16	17	18	19	20
PR	Kulittalai (9)	ED,EAg	Rice & Millets	75 19	T 1,427 00 GC 1,252 00 W 52 00 WE 123.00	566.00	8.00	387.35	N—150,T—1, M—3
PR	Kulittalai (12)	ED,EAg	Rice & Millets	...	T 555.00 GC 544.00 W 11.00	45.00	31.00	103.03	N—40,T—1
PR, KR	Tiruchchirap-palli (19)	ED,EAg	Rice & Millets	...	T 2,212 00 W 85.00 WE 100.00 L 2 00 GC 2,025 00	115.00	487.00	386.29	N—185,M—36, T—25,C—3
PR	Tiruchchirap-palli (28)	ED,EAg	Rice & Millets	...	T 187 00 GC 187.00	...	20.00	30.72	N—6
PR	Tiruchchirap-palli (19)	ED,EAg	Rice & Millets	...	T 577.00 GC 535.00 WE 25 00 W 17.00	18.00	122.00	18 99	N—8,M—1, T—1
PR	Tiruchchirap-palli (28)	ED,EAg	Rice & Millets	...	T 116 00 GC 53.00 W 8.00 WE 53.00 L 2.00	304.00	3.00	13.04	N—5,M—1
PR	Tiruchchirap-palli (13)	ED,EAg	Rice & Millets	...	T 1,408.00 GC 1,203.00 W 14 00 WE 188 00 TK 3.00	238.00	543.88	...	N—65,M—5, T—11
PR	Tiruchchirap-palli (12)	ED,EAg	Rice & Millets	...	T 247 00 GC 64.00 W 23.00 WE 160.00	123.00	342.00	62.31	N—2,T—1
KR	Kulittalai (26)	ED,EAg	Rice & Millets	...	T 206.00 W 41.00 WE 163.00 TK 2.00	416.00	609·00	432.19	N—10,M—3

1981 CENSUS

AMENITIES AND

8. KULITTALAI

Location Code No.	Name of Village	Total area of the village (in hectares)	Total population and number of households	Amenities available (if not available within the village, a dash(—) is shown in the column and next to it in brackets, the distance in broad ranges viz. —5kms, 5—10kms and 10+kms of the nearest place where the facility is available is given)					
				Educational	Medical	Drinking water (Potable)	Post and Telegraph	Day or days of the market /hat, if any	Communications (Bus Stop, Railway Station, Water way)
1	2	3	4	5	6	7	8	9	10
29	Inungur	2,095.01	5,884 (1,307)	P(4),M(1), H(1)	MCW(1), PHC(1), HC(1)	T,W,C	PO	—(—5kms)	BS
30	Nallur	1,470.84	2,139 (442)	P(3)	—(5—10 kms)	T	PO	—(—5kms)	—(—5 kms)
31	Hiranyamangalam	1,301.10	2,964 (713)	P(3)	RP(1) MCW(1)	W,C	PO	—(—5kms)	BS
32	Satyamangalam	1,663.86	4,083 (874)	P(6)	MCW(1)	T,W,HP	PO	—(—5kms)	BS
33	Karuppattur	1,760.42	5,322 (1,196)	P(4),M(1)	—(—5kms)	T,W,HP	PO	—(5—10kms)	BS
34	Vayalur	1,878.19	3,540 (770)	P(4)	—(5—10kms)	W,HP	PO	—(—5kms)	—(—5 kms)
35	Viriyapalayam	2,101.13	2,890 (647)	P(3)	MH(1),RP(1)	T,W, HP	PO	Thursday	—(—5 kms)
36	Pappayambadi	935.03	1,117 (212)	P(1)	RP(1)	W,HP	—(—5 kms)	—(—5kms)	BS
37	Sengal	1,778.84	2,952 (645)	P(4)	MH(1)	W	PTO	Tuesday	BS
38	Manjanayakkanpatti	2,373.48	3,222 (755)	P(5),M(1), H(1)	RP(1)	T,W	PO	Monday	BS

VILLAGE DIRECTORY

LAND USE

TALUK

Approach to village	Nearest Town and distance (in kms)	Power Supply	Staple food	Land use (i e , area under different types of land use in hectares rounded upto two decimal places)					Remarks including any place of religious historical or archaeological interest
				Forest	Irrigated by source	Unirrigated	Culturable waste (including gauchar and groves)	Area not available for cultivation	
11	12	13	14	15	16	17	18	19	20
PR	Kulittalai (22)	ED,EAg	Rice & Millets	...	T 484 00 GC 262.00 W 10.00 WE 206.00 TWE 6.00	805.00	750.00	56.01	N—29,M—1, T—2
PR, KR	Kulittalai (14)	ED,EAg	Rice & Millets	...	T 104.00 W 24 00 WE 78.00 TWE 2.00	1,071.00	190.00	105.84	N—2,M—4, T—3
KR	Kulittalai (11)	ED,EAg	Rice & Millets	...	T 370.00 GC 173 00 W 20 00 WE 177.00	764.00	64.00	103.10	N—9,M—13, T—9
PR	Kulittalai (10)	ED,EAg	Rice & Millets	...	T 346 00 GC 187.00 W 44.00 WE 85 00 L 30 00	646.00	348.00	323.86	N—18,M—5, T—4
PR	Kulittalai (6)	ED,EAg	Rice & Millets	...	T 147 00 GC 78.00 W 35.00 WE 34.00	1,356.00	10.00	247.42	N—25,M—3
KR	Kulittalai (16)	ED,EAg	Rice & Millets	53 00	T 201.00 W 14.00 WE 187 00	726 00	742.00	156.19	M—1
PR, KR	Kulittalai (24)	ED,EAg	Rice & Millets	...	T 201 00 W 85 00 WE 111.00 L 5,00	1,370 00	180.00	350.13	...
PR, KR	Kulittalai (25)	ED,EAg	Rice & Millets	...	T 113 00 W 28,00 WE 85.00	571.00	162.00	89.03	N—1,T—1
PR, KR	Karur (22)	ED,EAg	Rice & Millets	...	T 137 00 W 25 00 WE 112 00	1,292.00	342.00	7.84	N—50,M—2, T—1
PR	Karur (24)	ED,EAg	Rice & Millets	...	T 379.00 W 68.00 WE 311,00	1,807,00	22,00	165.48	N—20, M—8

Location Code No.	Name of Village	Total area of the Village (in hectares)	Total population and number of households	Amenities available (if not available within the village a dash (—) is shown in the column and next to it in brackets, the distance in broad ranges viz. —5kms; 5—10kms and 10+kms of the nearest place where the facility is available is given)					
				Educational	Medical	Drinking water (Potable)	Post and Telegraph	Day or days of the market /hat, if any	Communications (Bus stop, Railway Station, Water way)
1	2	3	4	5	6	7	8	9	10
39	Mutturangampatti	718.79	1,203 (243)	P(1)	—(—5kms)	W,HP	PO	—(—5kms)	—(—5 kms)
40	Pannappatti	1,423.35	3,290 (703)	P(2),M(1) AC(1)	—(5—10kms)	W	PO	—(—5kms)	BS
41	Vadavambadi	1,286.16	2,120 (432)	P(2)	—(5—10kms)	W,HP	—(—5 kms)	—(—5kms)	BS
42	Velleppatti	1,792.04	3,026 (587)	P(3),M(1)	—(5—10kms)	W,HP	PO	—(—5kms)	BS
43	Panjapatti	1,892.48	3,226 (705)	P(2),M(1), H(1),AC(1)	H(1)	T,W,HP	PTO	Sunday	BS
44	Potturavuttanpatti	2,711.65	4,168 (850)	P(4)	—(—5kms)	W,HP	PO, Phone	—(5—10kms)	BS
45	Chinniyampalayam	1,063.20	1,239 (213)	P(1)	—(—5kms)	W	PO	—(—5kms)	—(—5 kms)
46	Pappakkalpatti	1,806.62	4,383 (955)	P(4),M(1), H(1)	—(10+kms)	T,W,HP	PO	Saturday	BS
47	Sivayam	3,674.76	6,152 (1,235)	P(1)	RP(1)	T	PO	Saturday	BS

VILLAGE DIRECTORY

LAND USE

TALUK

App-roach to village	Nearest Town and distance (in kms)	Power Supply	Staple food	Land use (i.e., area under different types of land use in hectares rounded upto two decimal places)					Remarks including any place of religious historical or archaeo-logical interest
				Forest	Irrigated by source	Unirrigated	Culturable waste (including gauchar and groves)	Area not available for cultiva-tion	
11	12	13	14	15	16	17	18	19	20
PR, KR	Karur (25)	ED,EAg	Rice & Millets	...	T 39.00 W 16.00 WE 23.00	527.00	130.00	22.79	N—2
PR	Karur (28)	ED,EAg	Rice & Millets	...	T 175.00 W 102.00 WE 34.00 TK 39.00	874.00	171.00	203.35	N—20,M—6, T—1
PR, KR	Karur (30)	ED,EAg	Rice & Millets	...	T 109.00 W 38.00 WE 71.00	953.00	104.00	120.16	N—2,M—3
KR	Karur (25)	ED,EAg	Rice & Millets	...	T 1,000.00 W 51.00 WE 62.00 TK 16.00 O 871.00	612.00	4.00	176.04	N—3,M—3
PR	Kulittalai (21)	ED,EAg	Rice & Millets	...	T 332.00 W 126.00 WE 85.00 TK 2.00 L 119.00	1,225.00	43.00	292.48	N—1,M—3
PR, KR	Kulittalai (16)	ED,EAg	Rice & Millets	12.00	T 332.00 W 23.00 WE 309.00	1,097.00	1,033.00	237.65	T—1
KR	Kulittalai (19)	ED,EAg	Rice & Millets	...	T 86 00 W 55.00 WE 20.00 TK 11.00	690.00	75.00	212.20	...
PR, KR	Kulittalai (12)	ED,EAg	Rice & Millets	963.00	T 243.00 W 79.00 WE 107 00 L 57.00	474.00	...	126.62	N—3,T—1
KR	Kulittalai (11)	ED,EAg	Rice & Millets	1,800.00	T 318.00 W 108.00 WE 178.00 L 32.00	1,071.00	269.00	216.76	N—15,M—7, T—3

1981 CENSUS

AMENITIES AND

8. KULITTALAI

Location Code No.	Name of Village	Total area of the Village (in hectares)	Total Population and number of households	Amenities available (if not available within the village, a dash(—) is shown in the column and next to it in brackets, the distance in broad ranges viz. —5kms, 5—10kms and 10+kms of the nearest place where the facility is available is given)					
				Educational	Medical	Drinking water (Potable)	Post and Telegraph	Day or days of the market /hat, if any	Communications (Bus stop, Railway Station, Water way)
1	2	3	4	5	6	7	8	9	10
48	Gudalur	3,561.34	6,157 (1,243)	P(7),M(2), H(1)	H(1), MCW(1)	W,HP	PO	—(5—10kms)	BS
49	Puttur	1,990.63	2,632 (544)	P(2),M(1), H(1), PUC(1)	—(—5kms)	W	PO	—(—5kms)	—(—5 kms)
50	Alattur	691.09	1,008 (205)	P(1)	MCW(1)	W,HP	PO	—(—5kms)	—(—5 kms)
51	Rechchandar Tirumalai	2,403 68	4,369 (917)	P(2),M(1), H(1),AC(1)	MCW(1)	W,HP	PO	—(—5kms)	BS
52	Puluderi	518.98	852 (181)	P(1)	MCW(1)	W	PO	—(—5kms)	—(—5 kms)
53	Vadacheri	2,158.96	4,944 (1,025)	P(1),M(1)	MCW(1)	W	PO	—(—5kms)	BS
54	Kalladai	2,375.84	5,008 (979)	P(6),M(1)	RP(1)	W	PO	—(—5kms)	BS
55	Togamalai	1,367.01	6,302 (1,203)	P(2),M(1), H(1)	MCW(1), H(1)	W,T,HP	PO, Phone	Sunday	BS
56	Kalugur	3,105.15	5,427 (1,054)	P(7),M(1)	RP(1), MCW(1)	W,HP	PO	—(5—10 kms)	BS

VILLAGE DIRECTORY

LAND USE

TALUK

App-roach to village	Nearest Town and distance (in kms)	Power Supply	Staple food	Land use (i e, area under different types of land use in hectares rounded upto two decimal places)					Remarks including any place of religious, historical or archaeo-logical interest
				Forest	Irrigated by source	Unirrigated	Culturable waste (including gauchar and groves)	Area not available for cultiva-tin	
11	12	13	14	15	16	17	18	19	20
PR	Kulittalai (21)	ED,EAg	Rice & Millets	...	T 371 00 W 278 00 WE 40 00 TK 53.00	1,321.00	1,041 00	828.34	N—4,M—2, C—1,T—4
PR	Tiruchchirap-palli (25)	ED,EAg	Rice & Millets	...	T 300 00 W 61 00 WE 174.00 TK 65.00	1,128.00	266 00	296.63	N—4
PR	Tiruchchirap-palli (20)	ED,EAg	Rice & Millets	...	T 102.00 W 21.00 WE 64 00 TK 17.00	420 00	80.00	89.09	N—2,T—1
PR	Tiruchchirap-palli (17)	ED,EAg	Rice & Millets	...	T 352.00 W 193.00 WE 111 00 TK 48.00	1,486.00	273.00	292.68	N—4,M—1
PR	Tiruchchirap-palli (16)	ED,EAg	Rice & Millets	...	T 85.00 W 30 00 WE 45.00 TK 10.00	145.00	92.00	196.98	N—1
PR	Tiruchchirap-palli (25)	ED,EAg	Rice & Millets	...	T 259.00 W 42.00 WE 146.00 TK 71.00	883.00	708.00	308 96	N—10,T—2, M—2
PR	Tiruchchirap-palli (32)	ED,EAg	Rice & Millets	507.00	T 307 00 WE 213.00 TK 94 00	315.00	845.00	401.84	N—7 M—1, T—2
PR	Manapparai (13)	ED,EAg	Rice & Millets	...	T 207.00 W 66 00 WE 98.00 TK 43.00	439.00	443.00	278.01	N—100, M—10
PR	Manapparai (18)	ED,EAg	Rice & Millets	...	T 429.00 W 239.00 WE 110.00 TK 80.00	604.00	758.00	1,314.15	N—13,M—1, T—1

1981 CENSUS

AMENITIES AND

8. KULITTALAI

Location Code No.	Name of Village	Total area of the Village (in hectares)	Total Population and number of households	Amenities available (if not available within the village, a dash(—) is shown in the column and next to it in brackets, the distance in broad ranges viz. —5kms ; 5—10kms and 10+kms of the nearest place where the facility is available is given)					
				Educational	Medical	Drinking water (Potable)	Post and Telegraph	Day or days of the market /hat, if any	Communications (Bus stop, Railway Station, Water way)
1	2	3	4	5	6	7	8	9	10
57	Kosur	1,915.64	4,623 (883)	P(4)	MH(1)	W,HP	PO	Sunday	BS
58	Kiranur	2,155.34	3,707 (720)	P(3)	—(5—10 kms)	T,W,HP	PO	—(5—10 kms)	—(5—10 kms)
59	Tennilai	2,003.01	4,090 (942)	P(3),M(1)	—(—5kms)	T,W	PO	—(—5kms)	BS
60	Varavanai	2,086.41	4,663 (1,012)	P(5)	—(—5kms)	W,HP	PO	Monday	BS
61	Melpagudi	2,273.67	3,930 (821)	P(4)	MCW(1) D(1)	W,HP	PO	—(—5kms)	BS
62	Kalaiyappatti	959.23	1,478 (319)	P(3),M(1)	—(5—10 kms)	W,HP	PO	—(—5kms)	—(—5 kms)
63	Devarmalai	1,780.59	3,015 (659)	P(3),M(1), H(1)	—(5—10 kms)	W,HP	PO	—(—5kms)	BS
64	Adanur	1,600.74	2,885 (573)	P(4),M(1)	—(—5kms)	T,W	PO	—(—5kms)	—(—5 kms)
65	Sembiyanattam	3,834.33	4,487 (856)	P(6),M(1)	—(5—10 kms)	W,HP	PO	—(—5kms)	BS

VILLAGE DIRECTORY

LAND USE

TALUK

App-roach to village	Nearest Town and distance (in kms)	Power Supply	Staple food	Land use (i e., area under different types of land use in hectares rounded upto two decimal places)					Remarks including any place of religious, historical or archaeo-logical interest
				Forest	Irrigated by source	Unirrigated	Culturable waste (including gauchar and groves)	Area not available for cultiva-tion	
11	12	13	14	15	16	17	18	19	20
PR, KR	Kulittalai (25)	ED,EAg	Rice & Millets	...	T 215 00 W 202 00 WE 13 00	699.00	917.00	84.64	...
KR	Kulittalai (27)	ED,EAg	Rice & Millets	1,418.00	T 193 00 W 96 00 WE 81.00 TK 16.00	271.00	...	273.34	N—3
PR	Karur (26)	ED,EAg	Rice & Millets	...	T 198.00 W 89 00 WE 60.00 TK 49.00	789.00	304.00	712.01	N—3,M—2
PR	Karur (28)	ED,EAg	Rice & Millets	...	T 230.00 W 138 00 WE 57.00 TK 35.00	1,143.00	350.00	363.41	N—20, M—3,T—1
PR	Karur (33)	ED,EAg	Rice & Millets	...	T 363 00 W 142 00 WE 221.00	1,139.00	499.00	272.67	N—1,M—4, T—1
PR	Karur (28)	ED,EAg	Rice & Millets	...	T 150 00 W 43 00 WE 107.00	530.00	140 00	139.23	N—3,M—3, T—1
PR	Karur (24)	ED,EAg	Rice & Millets	...	T 342 00 W 48 00 WE 294 00	809.00	445.00	184.59	N—10,M—2
PR	Karur (48)	ED,EAg	Rice & Millets	36.00	T 239 00 W 150 00 WE 89 00	565 00	435.00	325.74	N—3,M—1, T—2
PR	Manapparai (36)	ED,EAg	Rice & Millets	961.84	T 1,235.00 W 346.00 WE 858.00 TK 31.00	970.00	36.00	631.49	N—10,T—1

1981 CENSUS

AMENITIES AND

8. KULITTALAI

Location Code No.	Name of Village	Total area of the Village (in hectares)	Total population and number of households	Amenities available (if not available within the village, a dash(—) is shown in the column and next to it in brackets, the distance in broad ranges viz. —5kms; 5—10kms and 10+kms of the nearest place where the facility is available is given)					
				Educational	Medical	Drinking water (Potable)	Post and Telegraph	Day or days of the market /hat, if any	Communications (Bus Stop, Railway Station, Waterway)
1	2	3	4	5	6	7	8	9	10
66	Idaiyappatti	4,720.23	11,450 (2,237)	P(9),M(1), H(1)	MCW(1), RP(1), H(1),D1	T,W,HP	PO	—(—5kms)	BS
67	Palaviduthi	3,079.80	5,029 (977)	P(3),M(1)	MH(1)	W,HP	PO, Phone	Sunday	BS
68	Mullippatti	1,967.05	3,989 (836)	P(4),M(1), AC(1)	RP(1), H(1)	W,HP	PO	Monday	BS
69	Mavattur	2,493.31	4,142 (802)	P(4)	RP(1)	W,HP	PO	—(—5kms)	BS
70	Kilpagudi	1,499.21	4,965 (1,047)	P(5),M(1), H(1)	MH(1)	W,HP	PO	Monday	BS
71	Valavanmangalam	765.78	1,557 (308)	P(2)	MH(1)	W,TK, HP,L	PO	—(—5kms)	BS
72	Mattagiri	1,308.44	1,447 (306)	P(1),M(1)	—(10+kms)	W	PO	—(—5kms)	—(—5 kms)
73	Tondaiamanganam	1,248.83	3,431 (693)	P(3)	—(5—10 kms)	W,HP	PO	—(—5kms)	—(—5 kms),
74	Naganur	1,586.52	2,637 (507)	P(2),M(1)	—(5—kms)	W,HP	PO	—(5—10 kms)	—(—5 kms)
75	Porundalur	1,237.79	2,672 (568)	P(2)	—(—5kms)	W	PO	—(5—10 kms)	BS

VILLAGE DIRECTORY

LAND USE

TALUK

App-roach to village	Nearest Town and distance (in kms)	Power Supply	Staple food	Land use (i e , area under different types of land use in hectares rounded upto two decimal places)					Remarks including any place of religious, historical or archaeo-logical interest
				Forest	Irrigated by source	Unirrigated	Culturable waste (including gauchar and groves)	Area not available for cultiva-tion	
11	12	13	14	15	16	17	18	19	20
PR, KR	Manapparai (17)	ED,EAg	Rice & Millets	...	T 1,163 00 W 345 00 WE 802 00 TWE 13.00 TK 3.00	1,108 00	1,320 00	1,129.23	N—8,M—2 T—3
PR	Manapparai (36)	ED,EAg	Rice & Millers	750.40	T 335 00 W 118 00 WE 211 00 TK 6 00	1,099.00	671.00	224.40	N—15, M—4,T—1
PR, KR	Manapparai (16)	ED,EAg	Rice & Millets	301.93	T 298.00 W 96 00 WE 186 00 TK 16 00	436.00	60.00	871.12	N—2
PR	Manapparai (27)	ED,EAg	Rice & Millets	85.00	T 263 00 TK 263.00	825.00	1,195.00	125.31	N—4
PR	Manapparai (32)	ED,EAg	Rice & Millets	...	T 207.00 W 121 00 WE 53 00 TK 33.00	955.00	44.00	293.21	N—115, M—5, C—2,T—1
PR	Manapparai (35)	ED,EAg	Rice & Millets	...	T 184 00 W 120 00 WE 60 00 TK 4 00	430.00	14 00	137.78	...
PR, KR	Manapparai (36)	ED,EAg	Rice & Millets	176.00	T 158 00 W 109 00 WE 49 00	155 00	707 00	112.44	N—10
PR, KR	Manapparai (36)	ED,EAg	Rice & Millets	...	T 179 00 W 158.00 WE 21.00	219.00	711.00	139 83	N—15
PR	Manapparai (16)	ED,EAg	Rice & Millets	...	T 206 00 W 113 00 WE 61 00 TK 32 00	423 00	721.00	236.52	N—2, M—2
PR	Manapparai (10)	ED,EAg	Rice & Millets	...	T 163 00 W 81 00 WE 67 00 TK 15.00	358 00	521.00	195.79	N—2, M—2

1981 CENSUS

AMENITIES AND

8. KULITTALAI

Location Code No.	Name of Village	Total area of the Village (in hectares	Total Population and number of (households	Amenities available (if not available within the village, a dash(—) is shown in the column and next to it in brackets, the distance in broad ranges viz —5kms; 5—10kms and 10+kms of the nearest place where the facility is available is given)					
				Educational	Medical	Drinking water (Potable)	Post and Telegraph	Day or days of the market /hat, if any	Communications (Bus stop, Railway Station, Water way)
1	2	3	4	5	6	7	8	9	10
76	Padirippatti	1,285.71	1,853 (350)	P(1)	RP(1)	W	PO	—(5—10 kms)	—(—5 kms)
77	Uttuppatti	190.85	148 (21)	P(1)	—(5—10 kms)	W,HP	—(—5 kms)	—(—5kms)	—(10+ kms)
78	Pillur	850.60	1,873 (370)	P(2)	MH(1)	T,W	—(—5 kms)	—(—5kms)	—(5—10 kms)
	Taluk Total	**1,26,552.11**	**3,04,323 (65,664)**	**P 252 M 43 H 18 O 1 AC 4 PJC 2**	**MH 10 RP 22 O 2 D 3 PHC 2 H 10 MCW 14 HC 1**				

Foot Note—

The following Villages form part of the towns noted against each and are hence not shown in the Village Directory.

Villages treated as Census Towns	Name of Town in which included.
1. Manattattai (Part)	Kulittalai Panchayat.
2. Vaiganallur (Part)	Kulittalai Panchayat.
3. Kulittalai (Part)	Kulittalai Panchayat.
4. Vaiganallur (Kadambarkovil)	Kulittalai Panchayat.

VILLAGE DIRECTORY

LAND USE

TALUK

App-roach to village	Nearest Town and distance (in kms)	Power Supply	Staple food	Land use (i.e., area under different types of land use in hectares rounded upto two decimal places)					Remarks including any place of religious, historical or archaeo-logical interest
				Forest	Irrigated by source	Unirrigated	Culturable waste (including gauchar and groves)	Area not available for cultiva-tion	
11	12	13	14	15	16	17	18	19	20
KR	Manapparai (10)	ED,EAg	Rice & Millets	...	T 190.00 W 67.00 WE 98.00 TK 25.00	449.00	558.00	88.71	...
KR	Manapparai (13)	ED,EAg	Rice & Millets	...	T 29.00 W 10.00 WE 19 00	68.00	81.00	12.85	...
KR	Manapparai (16)	ED,EAg	Rice & Millets	...	T 122 00 W 48 00 WE 41.00 TK 33.00	300.00	318,00	110.60	...
				7,365.65	T 27,886 00 W 5,467.00 WE 9,427.00 L 338.00 GC 10,636.00 R 45.00 TWE 36.00 TK 1,066 00 O 871.00	47,752.00	22,600 88	20,914 14	N 3055 M 198 C 21 T 108

TIRUCHCHIRAPPALLI TALUK

TIRUCHCHIRAPPALLI TALUK

TIRUCHCHIRAPPALLI DISTRICT

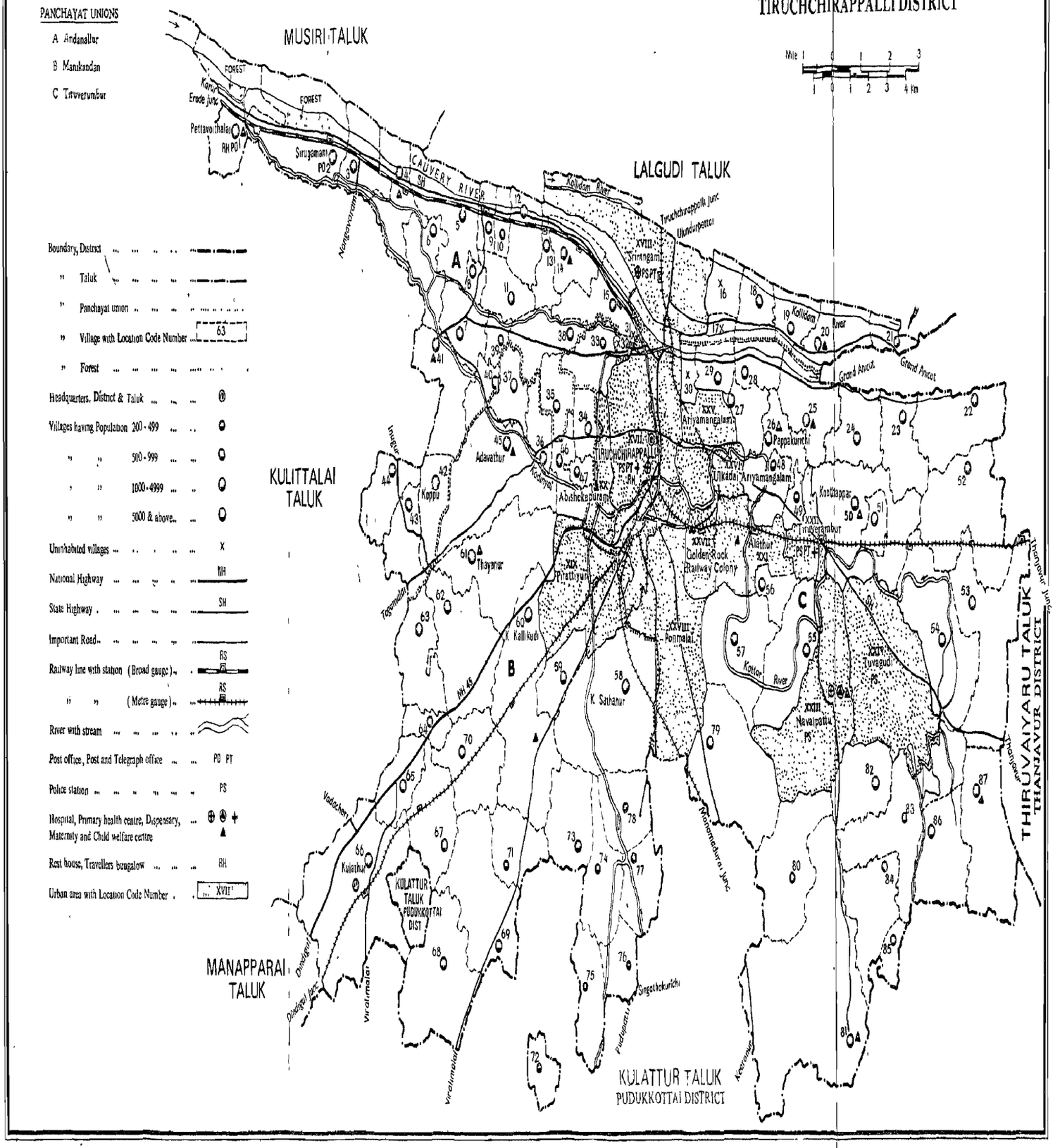

© Based upon Survey of India map with the permission of the Surveyor General of India.

© Government of India Copyright, 1985.

P.Z.P., C.S.O., Madras - 5

ALPHABETICAL LIST OF VILLAGES

9. Tiruchchirappalli Taluk

Sl. No.	Name of Village	L. C. Number	Sl. No.	Name of Village	L. C. Numbe
1	2	3	1	2	3
1	Adavattur	45	28	Koppu (North)	41
2	Agaram	49	29	Koppu (South)	42
3	Allur	12	30	Kottappattu	72
4	Alundur	69	31	Krishnasamudram	51
5	Ammapettai	65	32	K. Sattanur	58
6	Anthanallur	5	33	Kulakkattaigudi	75
7	Arasangudi	23	34	Kulattur	66
8	Asur	87	35	Kulumani	7
9	Cholamadevi	55	36	Kumaravayalur	37
10	Cholanganallur	47	37	Kumbagudi	80
11	Chintamani	31	38	Kuttappar	50
12	Damalavarubhayam	32	39	Kuvalagudi	27
13	Devadanam	30	40	Malliyampattu	35
14	Ellakkudi	48	41	Marudandakurichi	38
15	Gundur	79	42	Mattur	67
16	Ilandaippatti	84	43	Mekkudi	73
17	Kadiyakurichi	10	44	Mekkudi	11
18	Kalligudi	60	45	Mudikandam	74
19	Kambarasampettai	15	46	Mullikkarumbur	40
20	Kandalur	85	47	Muttarasanallur	14
21	Kilakalkandarkottai	56	48	Nachchikkurichi	46
22	Kilakkurichi	57	49	Nagamangalam	71
23	Kilamullakkudi	28	50	Natarajapuram	24
24	Kilikkudi	21	51	Navalurkottappattu	62
25	Kiliyur	22	52	Olaiyur	78
26	Kodiyalam	6	53	Paganur	70
27	Kondayampettai	16	54	Palanganangudi	83

ALPHABETICAL LIST OF VILLAGES

9. Tiruchchirappalli Taluk

Sl. No.	Name of Village	L. C. Number	Sl. No.	Name of Village	L. C. Number
1	2	3	1	2	3
55	Palur	13	71	Sirugamani	2
56	Panaiyakurichi	29	72	Somarasampettai	36
57	Panaiyapuram	19	73	Suriyur	81
58	Pandamangalam	33	74	Tayanur	61
59	Panjappur	59	75	Teneripatti	86
60	Pappakurichi	26	76	Timarayasamudram	17
61	Pattalapettai	52	77	Tiruchendurai	9
62	Periyakaruppur	8	78	Tirumalaisamudram	77
63	Periyanayagichattiram	64	79	Tirunedungulam	53
64	Perugamani	3	80	Tiruppiraiturai	4
65	Perur	39	81	Tiruvalarsolai	18
66	Pettiavaytalai	1	82	Torakkudi	76
67	Podavur	43	83	Ulkadai Ariyavur	63
68	Pulangudi	82	84	Uttamaseri	20
69	Puliyur	44	85	Uyyakkondan Tirumalai	34
70	Seturapatti	68	86	Valavandankottai	54
			87	Vengur	25

1981 CENSUS

AMENITIES AND

9. TIRUCHCHIRAPPALLI

Location Code No.	Name of Village	Total area of the Village (in hectares)	Total Population and number of households	Amenities available (if not available within the village, a dash(—) is shown in the column and next to it in brackets, the distance in broad ranges viz. —5kms; 5—10kms and 10+kms of the nearest place where the facility is available is given)					
				Educational	Medical	Drinking water (Potable)	Post and Telegraph	Day or days of the market /hat, if any	Communications (Bus stop, Railway Station, Water way)
1	2	3	4	5	6	7	8	9	10
1	Pettiavaytalai	846.72	6,732 (1,570)	P(3),M(1), H(1),PUC(1)	D(4)	W,HP,R	PTO, Phone	—(—5kms)	BS,RS
2	Sirugamani	1,259.16	8,624 (1,949)	P(4),M(1), H(1)	D(1)	T,HP,R	PTO	Tuesday	BS,RS
3	Perugamani	513.47	3,189 (726)	P(3),M(1)	D(1)	W,HP,R	PO	—(—5kms)	BS,RS
4	Tiruppiraiturai	569.65	4,066 (768)	P(3),M(3), H(3)	MCW(1), D(1)	T,HP,R	PTO	Tuesday	BS,RS
5	Anthanallur	876.64	3,953 (863)	P(2),M(1)	PHS(1),D(2) CHW(1)	T,HP,R	PTO, Phone	—(10+kms)	BS,RS
6	Kodiyalam	490.67	3,276 (752)	P(3),M(2), H(1)	—(—5kms)	W,HP,T	PTO	—(10+kms)	BS
7	Kulumani	433.16	3,546 (743)	P(1),M(1),	PHC(1),D(1)	W	PTO	Monday	BS
8	Periyakaruppur	186.49	1,125 (262)	P(1)	—(—5kms)	W,HPC	—(—5 kms)	—(—5kms)	BS
9	Tiruchendurai	160.59	1,800 (398)	P(1),M(1), H(1)	D(1)	W,HP,R	PO	—(10+kms)	BS,RS
10	Kadiyakurichi	61.95	598 (119)	P(1)	—(—5kms)	W,HP,C	—(—5 kms)	—(5—10 kms)	BS
11	Mekkudi	544.81	1,218 (311)	P(4)	—(—5kms)	W	PO	—(—5kms)	BS
12	Allur	411.33	2,572 (551)	P(3)	D(1)	W,HP,R	PTO	—(5—10kms)	BS,RS,NW
13	Palur	206.21	1,174 (268)	P(1)	—(5—10 kms)	W,HP	—(—5 kms)	—(5—10 kms)	BS
14	Mutturasanallur	463.54	3,562 (807)	P(1),M(1), H(1)	—(—5kms)	W,HP	PTO, Phone	—(—5kms)	BS,RS
15	Kambarasampettai	561.38	2,942 (709)	P(1)	—(—5kms)	W,R	PO	—(—5kms)	BS RS
16	Kondayampettai	291.91					Un-inhabited		

VILLAGE DIRECTORY

LAND USE

TALUK

App-roach to village	Nearest Town and distance (in kms)	Power Supply	Staple food	Land use (i.e., area under different types of land use in hectares rounded upto two decimal places)					Remarks including any place of religious, historical or archaeo-logical interest
				Forest	Irrigated by source	Unirrigated	Culturable waste (including gauchar and groves)	Area not available for cultiva-tion	
11	12	13	14	15	16	17	18	19	20
PR	Tiruchchirap-palli (27)	EA	Rice	10.35	T 750 67 GC 750 67	10.37	2.12	73.21	N—589,M—10
PR	Tiruchchirap-palli (16)	EA	Rice	40.60	T 467.74 W 6.00 GC 461.74	17.67	67.45	665.70	N—1067,M—21 C—10, T—10
PR	Tiruchchirap-palli (16)	EA	Rice	...	T 215 77 GC 215 77	7.53	60.62	229.55	N—102,M2 C3
PR	Tiruchchirap-palli (16)	EA	Rice	30.15	T 269 63 GC 269 63	10.56	15.05	244.26	N—157,M3,C2 T3
PR	Tiruchchirap-palli (11)	EA	Rice	6.12	T 450 55 GC 450 55	398.88	21.09	...	N—103,M—10
PR	Tiruchchirap-palli (16)	EA	Rice	...	T 334 50 W 6.50 GC 328 00	73.80	4.28	78.09	N—98,M2, C1
PR	Tiruchchirap-palli (14)	EA	Rice	...	T 310 15 W 1.50 GC 308.65	85.15	...	37.86	N—13,M—4
PR	Tiruchchirap-palli (12)	EA	Rice	...	T 162.00 GC 162.00	24.49	...	...	N—57
PR	Tiruchchirap-palli (10)	EA	Rice	...	T 134 55 GC 134.55	22.89	1.09	2.06	N—101,M3,T1
PR	Tiruchchirap-palli (8)	EA	Rice	...	T 30 50 GC 30 50	6.20	1.36	23.89	N—5
PR	Tiruchchirap-palli (11)	EA	Rice	...	T 468.57 GC 468.57	57.96	...	18.28	N—3, M1
PR	Tiruchchirap-palli (9)	EA	Rice	...	T 249.00 GC 249.00	5.20	19.02	138.11	N—209, M—5 C1
PR	Tiruchchirap-palli (8)	ED	Rice	...	T 159.73 GC 159.73	...	...	46.48	N—12,T1
PR	Tiruchchirap-palli (6)	EA	Rice	...	T 254 76 GC 254 76	...	...	208.78	N—52,M—4
PR	Tiruchchirap-palli (5)	EA	Rice	12.05	T 399.76 GC 399.76	...	...	149.57	N—35,M—1

Un-inhabited

1981 CENSUS

AMENITIES AND

9. TIRUCHCHIRAPPALLI

Location Code No.	Name of Village	Total area of the Village (in hectares)	Total population and number of households	Amenities available (if not available within the village, a dash(—) is shown in the column and next to it in brackets, the distance in broad ranges viz. —5kms; 5—10kms and 10+kms of the nearest place where the facility is available is given)					
				Educational	Medical	Drinking water (Potable)	Post and Telegraph	Day or days of the market /hat, if any	Communications (Bus Stop, Railway Station, Waterway)
1	2	3	4	5	6	7	8	9	10
17	Timarayasamudram	172.58					Un-inhabited		
18	Tiruvalarsolai	371·28	1,797 (420)	P(1)	—(—5kms)	HP	PO	—(5—10 kms)	BS
19	Panaiyapuram	342.16	1,054 (260)	P(1)	—(—5kms)	T	—(—5 kms)	—(5—10 kms)	BS
20	Uttamaseri	617.89	1,578 (325)	P(1)	—(5—10 kms)	HP	PO	—(5—10 kms)	BS
21	Kilikkudi	191.11	820 (186)	P(1)	—(5—10 kms)	W,HP	—(5—10 kms)	—(—5kms)	BS
22	Kiliyur	863.40	1,454 (316)	P(2)	—(10+kms)	W,T	—(5—10 kms)	—(—5kms)	BS
23	Arasangudi	628.16	1,544 (384)	P(1),M(1), H(1)	PHC(1)	T	PO	—(—5kms)	BS
24	Natarajapuram	545.93	1,107 (238)	P(1)	—(10+kms)	W	—(—5 kms)	—(—5kms)	BS
25	Vengur	694·18	2,875 (679)	P(2),M(1)	—(10+kms)	W,T	PO	—(—5kms)	BS
26	Pappakurichi	492.97	6,587(1,483)	P(3),M(1), H(1),C(1)	—(5—10 kms)	W	PO	—(—5kms)	BS
27	Kuvalagudi	314.25	1,844 (399)	P(3)	—(5—10kms)	W,T	—(5— kms)	—(—5kms)	BS
28	Kilamullakkudi	346.64	1,580 (367)	P(2)	—(5—10kms)	W,T	—(—5 kms)	—(—5kms)	BS
29	Pandiyakurichi	257.72	1,247 (317)	P(2)	—(—5kms)	T	PO	—(—5kms)	BS
30	Devadanam	174.03					Un-inhabited		
31	Chintamani	21.18					Un-inhabited		
32	Damalavarubhayam	59.83					Un-inhabited		

VILLAGE DIRECTORY

LAND USE

TALUK

App-roach to village	Nearest Town and distance (in kms)	Power Supply	Staple food	Land use (i.e., area under different types of land use in hectares rounded upto two decimal places)					Remarks including any place of religious historical or archaeo-logical interest
				Forest	Irrigated by source	Unirrigated	Culturable waste (including gaucher and groves)	Area not available for cultiva-tion	
11	12	13	14	15	16	17	18	19	20
					Un-inhabited				
PR	Srirangam (5)	ED	Rice	...	T 187.56 GC 187.56	...	...	183.67	N—12,M—3
PR	Srirangam (5)	ED	Rice	...	T 173.92 GC 173.92	...	...	188.24	N—6,C—1
PR	Srirangam (10)	EA	Rice	...	T 271.76 GC 271.76	...	12.37	233.76	N—13,M—1, C—1,T—1
PR	Tiruchchirap-palli (19)	ED	Rice	..	T 65.47 GC 65.47	...	...	125.64	N—12,M—1
PR	Tiruchchirap-palli (22)	ED	Rice	...	T 540.35 GC 540.35	200.73	1.50	120.82	N—5
PR	Tiruchchirap-palli (20)	ED	Rice	...	T 430.12 GC 430.12	198.04	...	...	N—25,M—1 T—1
PR	Tiruchchirap-palli (14)	ED	Rice	...	T 250.73 GC 250.73	103.17	...	192.03	N—5,M1
PR	Tiruchchirap-palli (9)	EA	Rice	83.28	T 500 00 TK 100.00 GC 400.00	110.90	...	...	N—15,M—2 T—1
PR	Tiruchchirap-palli (9)	EA	Rice	...	T 202.15 GC 202.15	150.73	4.17	135.92	N—35,M—4
PR	Tiruchchirap-palli (8)	ED	Rice	...	T 280.65 GC 280.65	30.35	3.25	...	N—10,M—1, T—2
PR	Tiruchchirap-palli (11)	ED	Rice	4.66	T 250.76 GC 250.76	25.43	13.09	52.70	N—5,T—1
PR	Tiruchchirap-palli (9)	ED	Rice	...	T 186.13 GC 186.13	71.59	...	...	N—10
						Un-inhabited			
						Un-inhabited			
						Un-inhabited			

Location Code No.	Name of Village	Total area of the village (in hectares)	Total population and number of households	Amenities available (if not available within the village, a dash(—) is shown in the column and next to it in brackets, the distance in broad ranges viz. —5kms; 5—10kms and 10+kms of the nearest place where the facility is available is given)					
				Educational	Medical	Drinking water (Potable)	Post and Telegraph	Day or days of the market /hat, if any	Communications (Bus stop, Railway Station, Water way)
1	2	3	4	5	6	7	8	9	10
33	Pandamangalam	386.75	735 (174)	P(1)	—(—5kms)	T	—(—5 kms)	—(—5kms)	BS
34	Uyyakkondan Tirumalai	244.75	3,512 (757)	P(3)	—(—5kms)	T	PO	—(—5kms)	BS
35	Malliyampattu	341.78	2,948 (638)	P(3)	—(5—10 kms)	T	—(5—10 kms)	—(—5kms)	BS
36	Somarasampettai	243.60	4,063 (938)	P(1),M(1), H(1)	H(1)	W,T	PO	—(—5kms)	BS
37	Kumaravayalur	321.11	1,676 (357)	P(2)	D(1)	W,T,HP	PO	—(10+kms)	BS
38	Marudandakurichi	483.73	2,399 (553)	P(2)	MCW(1)	W	PO	—(—5kms)	BS
39	Perur	164.52	702 (165)	P(1)	—(—5kms)	W	PO	—(—5kms)	BS
40	Mullikkarumbur	231.41	1,331 (259)	P(1(,M(1)	—(5—kms)	W	—(—5kms)	—(—5kms)	BS
41	Koppu (North)	404.96	2,569 (577)	P(2),M(2), H(1)	—(—5kms)	W	PO	—(—5kms)	BS
42	Koppu (South)	633.03	6,777 (1,429)	P(1),M(1)	—(—5kms)	W	—(—5kms)	—(—5kms)	BS
43	Podavur	441.53	1,966 (366)	P(1),M(1)	—(—5kms)	W	—(—5kms)	—(—5kms)	BS
44	Puliyur	491.47	1,940 (368)	P(1)	—(—5kms)	W	PO	—(—5kms)	BS
45	Adavattur	1,429.20	10,092 (2,090)	P(4),M(4)	MCW(1)	W,HP	PO	—(5—10kms)	BS
46	Nachchikurichi	312.64	1,775 (392)	P(1)	—(—5kms)	T	—(—5kms)	—(—5kms)	BS
47	Cholanganallur	172.37	707 (160)	P(1)	—(—5kms)	T	—(—5kms)	—(—5kms)	BS
48	Ellakkudi	176.64	661 (152)	P(1)	—(5—10 kms)	W	—(—5kms)	—(—5kms)	BS

VILLAGE DIRECTORY

LAND USE

TALUK

Approach to village	Nearest Town and distance (in kms)	Power Supply	Staple food	Land use (i.e., area under different types of land use in hectares rounded upto two decimal places)					Remarks including any place of religious, historical or archaeological in te
				Forest	Irrigated by source	Unirrigated	Culturable waste (including gauchar and groves)	Area not available for cultivation	
11	12	13	14	15	16	17	18	19	20
PR	Tiruchchirappalli (6)	ED	Rice	.	T 386.75 TK 386.75	...	...	...	N—45,M—2 C—1
PR	Tiruchchirappalli (7)	EA	Rice	...	T 232.06 GC 232.06	9.84	. .	2.85	N—40,M4
PR	Tiruchchirappalli (6)	EA	Rice	...	T 300.67 GC 300.67	15.42	...	25.69	N—4,M—1
PR	Tiruchchirappalli (8)	EA	Rice	...	T 201.50 GC 201.50	23.10	19 00	...	N—40,M—10, T—2
PR	Tiruchchirappalli (10)	EA	Rice	...	T 290.96 GC 290.96	20.02	...	10.13	N—25,M—5
PR	Tiruchchirappalli (6)	EA	Rice	...	T 315.28 GC 315.28	90.87	...	77.58	N—8,M—2
PR	Tiruchchirappalli (11)	EA	Rice	...	T 102.30 GC 102.30	...	...	62.22	N—3,M—1
PR	Tiruchchirappalli (11)	EA	Rice	...	T 215.57 GC 215.57	...	...	15.84	N—4,M—2
PR	Tiruchchirappalli (14)	EA	Rice	...	T 302.85 W 16.00 GC 286.85	80.75	...	21.36	N—8,M—4
PR	Tiruchchirappalli (13)	EA	Rice	...	T 535.76 GC 535.76	60.47	...	36.80	N—6,M—3
PR	Tiruchchirappalli (13)	EA	Rice	...	T 50.60 GC 50 60	223.79	...	167.14	N—2
PR	Tiruchchirappalli (16)	EA	Rice	...	T 40 96 W 20.00 GC 20 96	323.76	...	126.75	N—3
PR	Tiruchchirappalli (10)	EA	Rice	...	T 300.45 GC 300.45	212.17	35.46	881.12	N—75
PR	Tiruchchirappalli (5)	EA	Rice	...	T 260.00 GC 260.00	7.60	7.09	37.95	N—2
PR	Tiruchchirappalli (5)	EA	Rice	...	T 156.80 GC 156.80	4.70	4.07	68.0	N—6,M—6
PR	Tiruchchirappalli (8)	ED	Rice	...	T 160.95 GC 160.95	9.66	...	4.83	N—3

1981 CENSUS

AMENITIES AND

9. TIRUCHCHIRAPPALLI

Location-Code No.	Name of Village	Total area of the village (in hectares)	Total population and number of households	Amenities available (if not available within the village, a dash(—) is shown in the column and next to it in brackets, the distance in broad ranges viz —5kms, 5—10kms and 10+kms of the nearest place where the facility is available is given)					
				Educational	Medical	Drinking water (Potable)	Post and Telegraph	Day or days of the market /hat, if any	Communications (Bus Stop, Railway Station, Water way)
1	2	3	4	5	6	7	8	9	10
49	Agaram	255.83	694 (143)	P(1)	—(5—10 kms)	W	—(—5 kms)	—(—5kms)	BS
50	Kuttappar	983.26	7,108 (1,587)	P(5),M(2) H(2),I(1)	MCW(1)	T,W	PO	—(—5kms)	BS
51	Krishnasamudram	563.03	3,170 (724)	P(2)	—(10+kms)	W,HP	—(—5 kms)	—(—5kms)	BS
52	Pattalapettai	1,308.51	2,357 (511)	P(5),M(1)	—(10+kms)	W,T	PO	—(—5kms)	BS
53	Tirunedungulam	1,336.20	2,183 (452)	P(3)	—(10+kms)	W	PO	—(—5kms)	BS
54	Valavandankottai	1,349.24	3,184 (732)	P(1),M(1)	—(10+kms)	W	—(—5 kms)	—(—5kms)	BS
55	Cholamadevi	874 10	1,483 (318)	P(2),M(1)	—(10+kms)	T	PO	—(—5kms)	BS
56	Kilakalakandarkottai	242.22	1,427 (300)	P(1),M(1)	—(—5kms)	W,T	PO	—(—5kms)	BS
57	Kilakkurichi	1,026.34	3,340 (668)	P(2)	—(—5kms)	W,T	PO	—(—5kms)	BS
58	K. Sattanur	1,805.95	6,393 (1,280)	P(3),M(1) H(1)	—(—5kms)	W,TK	PTO	—(—5kms)	BS
59	Paniappur	374.43	1,139 (232)	P(1)	—(—5kms)	W,T,TK	—(—5 kms)	—(—5kms)	BS
60	Kalligudi	1,665.76	5,394 (1,088)	P(5)	—(—5kms)	W,TK	—(—5 kms)	—(—5kms)	BS,RS
61	Tayanur	1,334.47	5,842 (1,164)	P(2),M(1)	MCW(1)	T	PO	Saturday	BS

VILLAGE DIRECTORY

LAND USE

TALUK

Approach to village	Nearest Town and distance (in kms)	Power Supply	Staple food	Land use (i e., area under different types of land use in hectares rounded upto two decimal places)					Remarks including any place of religious, historical or archaeological interest
				Forest	Irrigated by source	Unirrigated	Culturable waste (including gauchar and groves)	Area not available for cultivation	
11	12	13	14	15	16	17	18	19	20
PR	Tiruchchirappalli (8)	ED	Rice	...	T 198 84 GC 198.84	10 32	25.34	21.33	N—3
PR	Tiruchchirappalli (11)	EA	Rice	...	T 457 67 GC 457 67	11.40	125.30	388.89	N—500, M—15,T—2
KR	Tiruchchirappalli (14)	ED	Rice	...	T 350 48 TK 350 48	80.66	33.09	98.80	N—120,M—5, C—5
PR	Tiruchchirappalli (19)	ED EAg	Rice	...	T 875 64 GC 875 64	236.87	195.19	0.81	N—4,M—3
PR	Tiruchchirappalli (21)	ED	Rice	...	T 427 97 TK 427 97	600.33	50.33	257.57	N—10,T—4
PR	Tiruchchirappalli (14)	ED	Rice	...	T 355 94 TK 355 94	607.67	4 29	381.34	N—10
PR	Tiruchchirappalli (12)	ED	Rice	...	T 587.46 GC 587 46	200.52	...	86.12	N—5
PR	Tiruchchirappalli (9)	EA	Rice	...	T 230 45 GC 230 45	2.95	2.53	6.29	N—30,C—1 M—3
PR	Tiruchchirappalli (12)	EA	Rice	...	T 585.96 W 20 00 GC 565 96	10 30	40.79	389.29	N—40,M—1 T—1
PR	Tiruchchirappalli (4)	EA	Rice	...	T 461 50 TK 300 00 GC 161 50	1,250 50	93.95	...	N—125, M—40 T—1
PR	Tiruchchirappalli (8)	ED,EAg	Rice	...	T 269 67 W 14 00 GC 255 67	104 76	...	...	N—15
PR	Tiruchchirappalli (8)	EA	Rice	...	T 834 40 W 45.00 TK 175.00 GC 614.40	831.36	...	...	N—50,M—6
PR	Tiruchchirappalli (8)	EA	Rice	...	T 1065.27 W 1.50 GC 1063.77	22.59	134.17	112.44	N—40,M—7

Location Code No.	Name of Village	Total area of the village (in hectares)	Total population and number of households	Amenities available (if not available within the village, a dash(—) is shown in the column and next to it in brackets, the distance in broad ranges viz. —5kms; 5—10kms and 10+kms of the nearest place where the facility is available is given)					
				Educational	Medical	Drinking water (Potable)	Post and Telegraph	Day or days of the market /hat, if any	Communications (Bus Stop, Railway Station, Water way)
1	2	3	4	5	6	7	8	9	10
62	Navalurkottappattu	1,126.56	3,428 (731)	P(3),M(1)	—(5—10 kms)	T	PO	—(—5kms)	BS
63	Ulkadaiariyavur	661. 34	1,950 (418)	P(2)	10+kms	W	PO	—(5—kms)	BS
64	Periyanayagichattiram	649 06	836 (172)	P(1)	—(—5kms)	T	PO	—(—5kms)	BS
65	Ammapettai	480.36	2,228 (409)	P(2)	PHC(1)	T	—(5—10 kms)	—(—5kms)	BS
66	Kulattur	2,068.12	6,675 (1,322)	P(2),M(2)	PCH(1), H(1)	W,T	PTO	Tuesday	BS,RS
67	Mattur	715.13	1,220 (244)	P(3)	—(—5kms)	W,TK	—(5—10 kms)	—(—5kms)	—(5—kms)
68	Seturapatti	1,234 05	1,751 (350)	P(2)	H(1)	W,TK	PO	—(—5kms)	BS
69	Alundur	1,188 07	2,261 (494)	P(2),M(1)	—(—5kms)	W	—(—5 kms)	—(—5kms)	BS
70	Paganur	762.93	1,463 (303)	P(2),M(1)	—(—5kms)	W,TK	PO	—(—5kms)	BS
71	Nagamangalam	505.62	776 (152)	P(1)	—(5—10 kms)	W,TK	PO	—(—5kms)	BS
72	Kottappattu	254.95	398 (86)	P(1)	—(5—10 kms)	W,TK	—(5—10 kms)	—(—5kms)	BS
73	Mekkudi	674.81	1,044 (211)	P(1)	—(5—10 kms)	W,TK	—(5—10 kms)	—(—5kms)	—(—5 kms)

VILLAGE DIRECTORY

LAND USE

TALUK

App-roach to village	Nearest Town and distance (in kms)	Power Supply	Staple food	Land use (i.e., area under different types of land use in hectares rounded upto two decimal places)					Remarks including any place of religious, historical or archaeo-logical interest
				Forest	Irrigated by source	Unirrigated	Culturable waste (including gaucher and groves)	Area not available for cultiva-tion	
11	12	13	14	15	16	17	18	19	20
PR	Tiruchchirap-palli (12)	EA	Rice	...	T 436.11 GC 270.00 TK 80. 11 W 86.00	147 92	29.72	512.81	N—3,T—1 M—7
PR	Tiruchchirap-palli (22)	ED	Rice	...	T 110 52 TK 70.52 W 40.00	110.76	12.93	427 13	N—3,M—1 T—1
PR	Tiruchchirap-palli (16)	EA	Rice	...	T 39.12 TK 39.12	11.54	1.36	597.04	N—5
PR	Tiruchchirap-palli (18)	EA	Rice	...	T 20.10 TK 20.10	53.60	3.50	403.16	N—3,M—3
PR	Tiruchchirap-palli (19)	EA	Rice	...	T 354 00 W 64.00 TK 290.00	1020.00	195.12	499.00	N—30,T—1 M—2
PR, KR	Tiruchchirap-palli (19)	ED	Rice	...	T 38.22 W 8 22 TK 30.00	676.91	...	...	N—5
PR	Tiruchchirap-palli (19)	ED EAg	Rice	...	T 85.75 W 10 00 TK 75.75	575.50	352.50	220.30	N—5,M—4, T—4
PR	Tiruchchirap-palli (16)	ED,EAg	Rice	...	T 140.50 TK 140.50	644.00	344.00	59.57	N—3,T—1
PR	Tiruchchirap-palli (16)	ED EAg	Rice	...	T 73.00 TK 73.00	670.15	19.78	...	N—5
PR	Tiruchchirap-palli (14)	ED EAg	Rice	...	T 50.00 W 20.00 TK 30.00	450.50	5.12	...	N—5
PR	Tiruchchirap-palli (25)	ED	Rice	...	T 34.06 W 11.00 TK 23 06	120.99	90 12	9.78	N—1,T—1
PR KR	Tiruchchirap-palli (28)	ED	Rice	...	T 145.56 W 10.00 TK 135,56	455.78	40.35	33.12	N—1

1981 CENSUS

AMENITIES AND

9. TIRUCHCHIRAPPALLI

Location Code No.	Name of Village	Total area of the Village (in hectares)	Total Population and number of households	Amenities available (if not available within the village, a dash(—) is shown in the column and next to it in brackets, the distance in broad ranges viz. —5kms; 5—10kms and 10+kms of the nearest place where the facility is available is given)					
				Educational	Medical	Drinking water (Potable)	Post and Telegraph	Day or days of the market /hat, if any	Communications (Bus stop, Railway Station, Water way)
1	2	3	4	5	6	7	8	9	10
74	Mudikandam	1,102.52	581 (133)	P(2)	—(5—10 kms)	W,TK	—(5—10 kms	—(—5kms)	(—5— kms)
75	Kulakkattaigudi	341.15	279 (56)	P(1)	—(5kms)	W,TK	—(—5 kms)	—(—5kms)	BS
76	Torakkudi	467.73	470 (87)	P(1) M(1)	—(10+ kms)	W,TK	—(5—10 kms)	—(—5kms)	—(5—10 kms)
77	Tirumalaisamudram	560.47	585 (138)	P(1)	—(10+ kms)	W,TK	—(5—10 kms)	—(—5kms)	—(—5 kms)
78	Olaiyur	135.23	781 (167)	P(1)	—(10+ kms)	W,TK	—(10+ kms)	—(—5kms)	BS
79	Gundur	1,435.94	3,850 (834)	P(5)	—(10+ kms)	W	PO	—(—5kms)	BS
80	Kumbagudi	1,058.06	677 (142)	P(2)	—(—5kms)	W	—(—5kms	—(—5kms)	—(—5 kms
81	Suriyur	3,112.95	2,354 (477)	P(3),M(1)	—(—5kms)	W	PO	—(—5kms)	BS
82	Pulangudi	618.05	3,974 (891)	P(2),M(2) H(2)	—(10+Kms)	W	—(—5 kms)	—(—5 kms)	BS
83	Palanganangudi	1,387.13	409 (118)	P(1)	—(10+kms)	W	—(—5 kms)	—(—5kms)	—(—5 kms)
84	Ilandaippatti	373.91	636 (164)	P(1)	—(—5kms)	W	—(—5kms)	—(—5kms)	BS
85	Kandalur	519.02	512 (119)	—(—5kms)	—(10+kms)	W,TK	—(—5kms)	—(—5kms)	BS
86	Tenerippatti	753.50	4,247 (944)	P(1),M(1), H(1)	—(—5kms)	W	—(—5kms)	—(—5kms)	BS

VILLAGE DIRECTORY

LAND USE

TALUK

Approach to village	Nearest Town and distance (in kms)	Power Supply	Staple food	Land use (i.e., area under different types of land use in hectares rounded upto two decimal places)					Remarks including any place of religious, historical or archaeological interest.
				Forest	Irrigated by source	Unirrigated	Culturable waste (including gauchar and groves)	Area not available for cultivation	
11	12	13	14	15	16	17	18	19	20
PR KR	Tiruchchirappalli (9)	ED	Rice	...	T 145.56 TK 145.56	545.63	...	411.33	N—2
PR	Tiruchchirappalli (24)	ED	Rice	...	T 44 50 TK 44.50	200.50	96.15	...	N—1,
KR	Tiruchchirappalli (20)	ED,EAg	Rice	...	T 67.62 TK 67.62	393.08	...	7.03	N—3,M—1 T—1
PR	Tiruchchirappalli (16)	ED,EAg	Rice	...	T 33.50 GC 33.50	472.50	...	54.47	M—1,T—1 N—3
PR	Tiruchchirappalli (15)	ED,EAg	Rice	...	T 135.23 GC 135.23	...	...	...	N—5,M—2
PR	Tiruchchirappalli (9)	ED	Rice	19.93	T 485.79 TK 300.00 GC 185.79	110.47	...	819.75	N—36
PR KR	Tiruchchirappalli (17)	ED	Rice	100.44	T 300.00 TK 300.00	357.62	120.00	180.00	N—4
PR	Tiruchchirappalli (28)	ED	Rice	18.99	T 915.65 TK 915.65	340.72	318.06	1519.53	N—2
PR	Tiruchchirappalli (24)	ED	Rice	...	T 64.30 TK 64.30	363.40	49.99	140.36	N—9
PR	Tiruchchirappalli (19)	ED	Rice	...	T 794 69 TK 590 69 GC 204.00	215.27	372.17	5.00	N—4
PR	Tiruchchirappalli (24)	ED	Rice	...	...	200.75	75.96	97.20	N—3
PR	Tiruchchirappalli (25)	ED	Rice	...	T 200.95 TK 200.95	20.47	...	297.60	N—3
PR	Tiruchchirappalli (24)	ED	Rice	...	T 518.87 TK 518.87	113.60	107.43	13.60	N—29

1981 CENSUS

AMENITIES AND

9. TIRUCHCHIRAPPALLI

Location Code No.	Name of Village	Total area of the Village (in hectares)	Total Population and number of households	Amenities available (if not available within the village, a dash(—) is shown in the column and next to it in brackets, the distance in broad ranges viz. —5kms; 5—10kms and 10+kms of the nearest place where the facility is available is given)					
				Educational	Medical	Drinking water (Potable)	Post and Telegraph	Day or days of the market /hat, if any	Communications (Bus stop, Railway Station, Water way)
1	2	3	4	5	6	7	8	9	10
87	Asur	1,084.43	1,170 (242)	P(2)	—(10+ kms)	W,HP,F	PO	—(—5kms)	BS
	Taluk total	**56,739.87**	**203,986 (44,148)**	**P 156 M 43 H 18 C 1 I 1 PUC 1**		**D 13 H 3 MCW 5 PHC 4 CHW 1 PHS 1**			

Foot Note:—

The following Villages form part of the towns noted against each and are hence not shown in the Village Directory.

	Villages treated as Census Towns.	Name of Town in which included.
1	Kondayampettai (Part)	Srirangam Municipality
2	Timmarayasamudram (Part)	Srirangam Municipality
3	Devadanam (Part)	Tiruchchirappalli Municipality
4	Chintamani (Part)	Tiruchchirappalli Municipality
5	Damalavarubhayam (Part)	Tiruchchirappalli Municipality
6	Pandamangalam (Part)	Tiruchchirappalli Municipality
7	Puttur (Part)	Tiruchchirappalli Municipality
	Puttur (Part)	Abhisekapuram Panchayat
8	Chinnavedavur	Tiruchchirappalli Municipality
9	Natharasapalli	Tiruchchirappalli Municipality
10	K Abhisekapuram (Part)	Tiruchchirappalli Municipality
	K Abhisekapuram (Part)	Abhisekapuram Panchayat
11	Varaganeri (Part)	Tiruchchirappalli Municipality
	Varaganeri (Part)	Ponmalai Municipality
12	Daranallur (Part)	Tiruchchirappalli Municipality
	Daranallur (Part)	Ariyamangalam panchayat
13	Tiruchchirappalli	Tiruchchirappalli Municipality
14	Sengulam (Part)	Tiruchchirappalli Municipality
	Sengulum (Part)	Ponmalai Municipality
15	Pirattiyur (Part)	Tiruchchirappalli Municipality
	Pirattiyur (Part)	Pirattiyur Panchayat
16	Vellitirumuttam	Srirangam Municipality
17	Jambukeswaram	Srirangam Municipality
18	Melur	Srirangam Municipality
19	Alattur (Part)	Alattur Panchayat
	Alattur (Part)	Golden Rock RailWay Colony
20	Tiruverambur	Tiruverambur Panchayat
21	Navalpattu	Navalpattu Panchayat
22	Tuvagudi	Tuvagudi Panchayat
23	Ariyamangalam	Ariyamangalam Panchayat
24	Ulkadai Ariyamangalam	Ulkadai Ariyamangalam Panchayat
25	Kottapattu (Part)	Golden Rock Railway Colony
	Kottappattu (Part)	Ponmalai Municipality

VILLAGE DIRECTORY

LAND USE

TALUK

App-roach to village	Nearest Town and distance (in kms)	Power Supply	Staple food	Land use (i e., area under different types of land use in hectares rounded upto two decimal places)					Remarks including any place of religious, historical or archaeo-logical interest
				Forest	Irrigated by source	Unirrigated	Culturable waste (including gauchar and groves)	Area not available for cultiva-tion	
11	12	13	14	15	16	17	18	19	20
PR	Tiruchchirap-palli (19)	ED EAg	Rice	...	T 250.37 TK 250 37	680.42	55.52	98.12	N—5,T—1
				326.57	**T 24,036 16** **GC 17,154.07** **W 379.72** **TK 6,502.37**	**15,616.30**	**3,286.84**	**12,754.46**	**N 4,152** **M 223** **C 26** **T 42**

MANAPPARAI TALUK

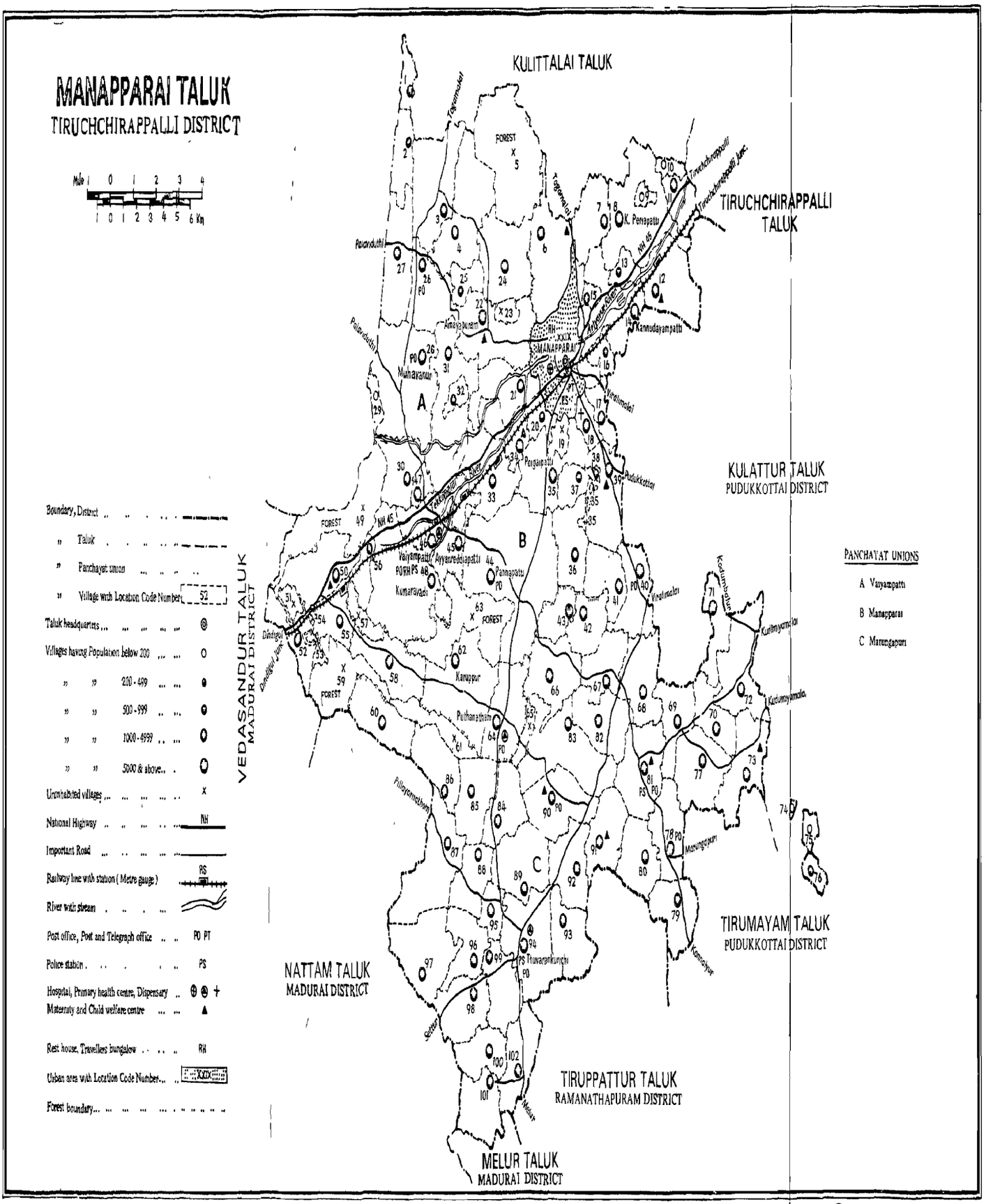

Based upon Survey of India map with the permission of the Surveyor General of India.

©Government of India Copyright, 1984.

P Z P., C.S.O., Madras-5.

ALPHABETICAL LIST OF VILLAGES

10. Manapparai Taluk

Sl. No.	Name of Village	L C. Number	Sl. No.	Name of Village	L.C. Number
1	2	3	1	2	3
1	Adampatti	38	28	Karaippatti	95
2	Akkayampatti	98	29	Karumalai	84
3	Alagapuri	99	30	Karuppur	62
4	Amanakkampatti	42	31	Karuppur Reddiapatti R. F.	63
5	Amayapuram	22	32	Kavinaripatti	74
6	Amayapuram R. F.	23	33	Kodumbaippatti	77
7	Ammachattram	85	34	Kovilpatti	25
8	Aniyappur	4	35	Kumaravadi	48
9	Ayyan Reddiapatti	45	36	Kumarikatti Hills R. F.	61
10	Chettichattram	10	37	Lekkanayakkanpatti	100
11	Chettiyapatti	33	38	Madampatti	16
12	Chittanattam	11	39	Madanaveli Extn. R. F.	51
13	Dhavalavirampatti	27	40	Malaiadippatti	34
14	Endapuli	86	41	Marungapuri	90
15	F. Keelaiyur	39	42	Menakadu R. F.	54
16	Idaiyappatti	91	43	Mogavanur	28
17	Idaiyappatti	9	44	Mogavanur R. F.	29
18	Ikkaraikosakkurichi	97	45	Mondippatti	7
19	Ilamanam	58	46	Mukkureddipatti	47
20	Kalingappatti	15	47	Muttalvarpatti	83
21	Kalingappatti	79	48	Naduppatti	50
22	Kanjanayakkanpatti	87	49	Nallampillai	24
23	Kannivadugappatti	43	50	Nallur	93
24	Kannudaiyampatti	14	51	Pakkirikaradu R. F.	53
25	Kannukkuli	73	52	Palaikkurichchi	78
26	Kannuttu	60	53	Palaiyakottai	31
27	Kappagudi	76	54	Paluvanji	82

ALPHABETICAL LIST OF VILLAGES

10. Manapparai Taluk

Sl. No.	Name of Village	L. C. Number	Sl. No.	Name of Village	L. C. Number
1	2	3	1	2	3
55	Pannappatti	44	79	Sivandampatti	102
56	Periyapatti Kumaravadi	8	80	Sooliapatti	37
57	Periyapatti Viramalai	26	81	Sorubanam R. F.	59
58	Piranpatti	68	82	Talambadi	92
59	Poigaimalai R. F.	19	83	Tatanur	41
60	Ponnambalappatti	56	84	Tenur	69
61	Poruvay (Ayan)	80	85	Tettur	101
62	Poygaippatti	35	86	Thuvarangurichi	94
63	Pudukkottai	55	87	Tirunellippatti	66
64	Puduppatti (Ayan)	70	88	Toppampatti	6
65	Pudur	1	89	Tottayapatti	40
66	Puduvadi	52	90	Usilampatti	18
67	Puttakudi	75	91	Uttukkuli	71
68	Puttanattam	64	92	Vadugappatti	20
69	Puttanattam R. F.	65	93	Vaiyamalaippalaiyam	2
70	Reddiyapatti	32	94	Vaiyampatti	46
71	Sampatti	36	95	Valanadu	81
72	Samudram	12	96	Veeramalai	5
73	Sathirapatti	13	97	Velakkurichchi	88
74	Sigampatti	17	98	Vellalappatti	3
75	Segankaradu R. F.	57	99	Vellayakkonpatti	67
76	Sekkanam	30	100	Vembanur	72
77	Semmalai R. F.	49	101	Vengaikurichchi	21
78	Sevalpatti	96	102	Venkatanayakkanpatti	89

Location Code No.	Name of Village	Total area of the Village (in hectares)	Total Population and number of households	Amenities available (if not available within the village, a dash(—) is shown in the column and next to it in brackets, the distance in broad ranges viz —5kms, 5—10kms and 10+kms of the nearest place where the facility is available is given)					
				Educational	Medical	Drinking water (Potable)	Post and Telegraph	Day or days of the market /hat, if any	Communications (Bus stop, Railway Station, Water way)
1	2	3	4	5	6	7	8	9	10
1	Pudur	284.86	638 (110)	P(2)	—(—5kms)	W	—(—5kms)	—(5—10 kms)	BS
2	Vaiyamalaippalaiyam	689 09	580 (111)	P(1)	—(—5kms)	W	—(—5kms)	—(—5kms)	—(—5kms)
3	*Vellalappatti*	1,820.29	3,694 (754)	P(4),M(1)	—(10+kms)	W,HP	PO	—(5—10kms)	BS
4	Aniyappur	1,938.64	4,771 (938)	P(2),M(2)	MCW(1)	W,HP	PO	—(5—10kms)	BS
5	Veeramalai R. F.	2,717.28					Uninhabited		
6	Toppampatti	1,620.17	4,019 (757)	P(4)	—(5—10 kms)	T,W	PO	—(5—10 kms)	BS
7	Mondippatti	1,007.89	2,286 (482)	P(2),M(1)	MCW(1)	T,W	PO	—(5—10 kms)	BS
8	Periyapatti Kumaravadi	2,307.49	5,250 (1,040)	P(3),M(2)	—(10+kms)	T,W	PO	Sunday	BS
9	Idaiyappatti	160.00	97 (22)	P(1)	—(10+kms)	W	—(—5kms)	—(—5kms)	—(—5 kms)
10	Chettichattram	265.44	75 (15)	P(1)	—(10+kms)	W	—(—5kms)	—(—5kms)	—(—5 kms)
11	Chittanattam	463.43	1,087 (232)	P(2)	—(10+kms)	W	PO	—(—5kms)	—(—5 kms)
12	*Samudram*	1,300.44	2,627 (542)	P(1),M(1)	MCW,(1)	T,W	PO	—(—5kms)	BS
13	Sathirapatti	261.68	340 (69)	—(—5kms)	—(5—10 kms)	W	—(—5kms)	—(5—10 kms)	BS

VILLAGE DIRECTORY

LAND USE

TALUK

Approach to village	Nearest Town and distance (in kms)	Power Supply	Staple food	Land use (i e, area under different types of land use in hectares rounded upto two decimal places)					Remarks including any place of religious, historical or archaeological interest
				Forest	Irrigated by source	Unirrigated	Culturable waste (including gauchar and groves)	Area not available for cultivation	
11	12	13	14	15	16	17	18	19	20
PR	Manapparai (25)	EAg	Rice & Millets	...	T 33 00 WE 33.00	188.00	11.00	52.86	...
PR	Manapparai (25)	ED,EAg	Rice & Millets	278.98	T 40 00 WE 40 00	174.00	...	196.11	...
PR	Manapparai (17)	ED,EAg	Rice & Millets	...	T 336 00 TK 33 00 WE 303 00	1,241.00	136 00	107.29	...
PR	Manapparai (14)	EA	Rice & Millets	...	T 138.00 TK 22.00 WE 116 00 Uninhabited	1,196.00	500.00	104.64	N—15
PR, KR	Manapparai (8)	ED,EAg	Rice & Millets	5.00	T 244.00 TK 72 00 WE 172.00	1,122.00	30.00	219.17	N—10
PR, KR	Manapparai (9)	ED,EAg	Rice & Millets	...	T 212.00 TK 45.00 WE 167.00	489.00	7.00	299.89	N—4
PR, KR	Manapparai (8)	EA	Rice & Millets	...	T 257.00 TK 155.00 WE 102.00	1,764.00	13.00	273.49	N—10,T—1
PR	Manapparai (9)	EAg	Rice & Millets	...	T 12 00 TK 5.00 WE 7.00	90.00	8.00	50.00	...
PR	Manapparai (11)	EAg	Rice & Millets	...	T 25.00 TK 11 00 WE 14.00	187.00	4.00	69.44	...
PR	Manapparai (11)	EAg	Rice & Millets	...	T 101.00 TK 86.00 WE 15.00	335.00	11.00	16.43	...
PR	Manapparai (6)	EA	Rice & Millets	...	T 201 00 TK 129.00 WE 72 00	684.00	40.00	375.44	N—4
PR, KR	Manapparai (6)	ED,EAg	Rice & Millets	...	T 49.00 TK 28.00 WE 21.00	194.00	...	18.68	...

Location Code No.	Name of Village	Total area of the Village (in hectares)	Total Population and number of households	Amenities available (if not available within the village, a dash (—) is shown in the column and next to it in brackets, the distance in broad ranges viz —5kms, 5—10kms and 10 +kms of the nearest place where the facility is available is given)					
				Educational	Medical	Drinking water (Potable)	Post and Telegraph	Day or days of the market /hat, if any	Communications (Bus stop, Railway Station, Water way)
1	2	3	4	5	6	7	8	9	10
14	Kannudaiyampatti	2,384 25	7,401 (1,519)	P(6)	—(—5kms)	T,W	PO	—(—5kms)	BS
15	Kalingappatti	1,055.90	850 (181)	P(2)	—(—5kms)	W	—(—5kms)	—(—5kms)	BS
16	Madampatti	279.62	422 (88)	—(—5kms)	—(—5kms)	W	—(—5kms)	—(—5kms)	—(—5 kms)
17	Sigampatti	396.22	1,945 (368)	P(1)	—(—5kms)	W	—(—5kms)	—(—5kms)	BS
18	Usilampatti	363.81	2,534 (505)	P(1),M(1), H(1)	—(5kms)	T,W	PO	—(—5kms)	BS
19	Poigaimalai R. F.	249 00				Uninhabited			
20	Vadugappatti	315.16	978 (195)	P(1)	—(—5kms)	W	—(—5kms)	—(—5kms)	BS,RS
21	Vengaikurichchi	1,112 45	3,305 (739)	P(4)	—(—5kms)	T,W	PO	—(—5kms)	BS
22	Amayapuram	1,794.37	5,249 (1,036)	P(6),M(1)	—(5—10 kms)	T,W	PO	—(5—10 kms)	BS
23	Amayapuram R. F.	200 33				Uninhabited			
24	Nallampillai	1,659 61	3,848 (712)	P(2),M(1)	—(5—10 kms)	T,W,HP	PO	—(5—10 kms)	BS
25	Kovilpatti	428 28	605 (105)	P(1),M(1), H(1)	—(10+kms)	W	—(—5kms)	—(—5kms)	—(—5 kms)
26	Periyapatti Vijramalai	1,194.05	3,661 (748)	P(3),M(1), H(1)	MCW(1)	T,W,HP	PO	—(—5kms)	BS

VILLAGE DIRECTORY

LAND USE

TALUK

Approach to village	Nearest Town and distance (in kms)	Power Supply	Staple food	Land use (i e., area under different types of land use in hectares rounded upto two decimal places)					Remarks including any place of religious, historical or archaeological interest
				Forest	Irrigated by source	Unirrigated	Culturable waste (including gauchar and groves)	Area not available for cultivation	
11	12	13	14	15	16	17	18	19	20
PR, KR	Manapparai (5)	EA	Rice & Millets	...	T 337.00 TK 106 00 WE 231 00	1,278 00	501.00	268.25	N—60, M—6, C—2
PR, KR	Manapparai (25)	ED,EAg	Rice & Millets	...	T 11.00 TK 2 00 WE 9 00	138.00	...	906.90	N—5
KR	Manapparai (5)	ED,EAg	Rice & Millets	...	T 32 00 TK 9 00 WE 23 00	224.00	4.00	19.62	...
PR, KR	Manapparai (6)	ED,EAg	Rice & Millets	...	T 103 00 TK 34 00 WE 69 00	113.00	...	180 22	N—10
PR, KR	Manapparai (5)	EA	Rice & Millets	...	T 108 00 TK 28 00 WE 80 00	202.00	4 00	49 81	N—18, M—2, C—2
					Uninhabited				
PR, KR	Manapparai (8)	EAg	Rice & Millets	...	T 65 00 WE 65 00	173.00	...	77.16	...
PR, KR	Manapparai (3)	ED,EAg	Rice & Millets	...	T 208 00 TK 30 00 WE 178 00	573.00	201 00	130.45	N—6
PR	Manapparai (14)	ED,EAg	Rice & Millets	...	T 261 00 TK 12 00 WE 249 00	1,401 00	32 00	100.37	N—10
					Uninhabited				
PR, KR	Manapparai (11)	ED,EAg	Rice & Millets	...	T 279 00 TK 45.00 WE 234 00	886.00	437 00	57 61	N—8, C—1
PR	Manapparai (17)	EAg	Rice & Millets	...	T 41 00 TK 4 00 WE 37 00	215.00	...	172 28	...
PR	Manapparai (19)	EA	Rice & Millets	...	T 200 00 TK 11.00 WE 189.00	797.00	90.00	107.05	N—20, M—2

1981 CENSUS

AMENITIES AND

10. MANAPPARAI

Location Code No.	Name of Village	Total area of the Village (in hectares)	Total population and number of households	Amenities available (if not available within the village a dash (—) is shown in the column and next to it in brackets, the distance in broad ranges viz —5kms; 5—10kms and 10+kms of the nearest place where the facility is available is given)					
				Educational	Medical	Drinking water (Potable)	Post and Telegraph	Day or days of the market /hat, if any	Communications (Bus stop, / Railway Station, Water way)
1	2	3	4	5	6	7	8	9	10
27	Dhavalavirampatti	1,391.42	2,588 (571)	P(3)	—(10+kms)	W	PO	—(—5kms)	BS
28	Mogavanur	2,562.18	7,393 (1,603)	P(9)	MCW(1)	T,W	PO Phone	Sunday	BS
29	Mogavanur R.F.	172.96	15 (3)	—(—5 kms)	—(5—10 kms)	W	—(—5kms)	—(—5kms)	—(—5 kms)
30	Sekkanam	1,205.32	4,132 (891)	P(2),M(1), H(1)	—(—5kms)	T,W,HP	PO	—(—5kms)	BS
31	Palaiyakottai	2,255.82	4,944 (1,070)	P(7),M(1)	—(—5kms)	T,W,HP	PO	—(—5kms)	—(—5 Kms)
32	Reddiyapatti	305.43	741 (160)	P(1),M(1)	—(5—10 kms)	W	—(—5kms)	—(5—10 kms)	—(—5 kms)
33	Chettiyapatti	1,413.75	3,680 (767)	P(2),M(2)	—(5—10 kms)	T,W	PO	—(5—10 kms)	BS,RS
34	Malaiadippatti	709.16	3,282 (733)	P(3),M(1), H(1)	MCW(1)	T,W	PO	—(5—10 kms)	BS
35	Poygaippatti	1,740 51	5,190 (1,052)	P(4),M(1)	—(—5kms)	T,W	PO	—(—5kms)	BS
36	Sampatti	936.59	1,967 (347)	P(3)	—(5—10 kms)	W	PO	—(5—10 kms)	—(—5 kms)
37	Sooliapatti	406.66	860 (162)	P(1)	—(5—10 kms)	W	—(—5kms)	—(5—10 kms)	—(—5 kms)
38	Adampatti	145.16	461 (93)	P(1)	—(5—10 kms)	W	PO	—(5—10kms)	—(—5kms)

VILLAGE DIRECTORY

LAND USE

TALUK

App-roach to vil-lage	Nearest Town and distance (in kms)	Power Supply	Staple food	Land use (i e , area under different types of land use in hectares rounded upto two decimal places)					Remarks including any place of religious, historical or archaeo-logical interest
				Forest	Irrigated by source	Unirrigated	Culturable waste (including gauchar and groves)	Area not available for cultiva-tion	
11	12	13	14	15	16	17	18	19	20
PR	Manapparai (25)	ED,EAg	Rice & Millets	...	T 185 00 TK 11.00 WE 174.00	1,041.00	54.00	111 42	N—10
PR, KR	Manapparai (20)	ED,EAg	Rice & Millets	...	T 772.00 GC 481 00 TK 55 00 WE 236.00	1,394.00	92.00	304.18	N—25, M—2, T—2
KR	Manapparai (18)	...	...	172.96	...	...	...	...	...
PR, KR	Manapparai (14)	EA	Rice & Millets	...	T 135.00 TK 9·00 WE 126 00	472.00	448.00	150.32	N—30, M—3, T—2
PR	Manapparai (9)	ED,EAg	Rice & Millets	...	T 517.00 GC 33 00 TK 15 00 WE 469.00	716.00	695 00	417.82	N—15, M—2
PR	Manapparai (19)	ED,EAg	Rice & Millets	...	T 61 00 TK 5 00 WE 56.00	161.00	...	83.43	...
PR, KR	Manapparai (6)	EA	Rice & Millets	...	T 294 00 WE 294 00	900.00	70.00	149 75	N—5
PR, KR	Manapparai (3)	ED,EAg	Rice & Millets	...	T 79 00 TK 33 00 WE 46 00	420 00	150.00	60.16	N—10
PR, KR	Manapparai (4)	ED,EAg	Rice & Millets	...	T 269.00 TK 45 00 WE 224 00	981.00	190 00	300.51	N—6
PR	Manapparai (5)	EAg	Rice & Millets	...	T 123.00 TK 30 00 WE 93.00	399,00	4,00	410.59	...
PR	Manapparai (3)	EAg	Rice & Millets	...	T 167.00 TK 24 00 WE 143 00	155,00	28,00	50.60	...
PR	Manapparai (9)	ED,EAg	Rice & Millets	...	T 56.00 TK 23·00 WE 33,00	139,00	...	50,18	...

1981 CENSUS

AMENITIES AND

10. MANAPPARAI

Location Code No.	Name of Village	Total area of the Village (in hectares)	Total population and number of households	Amenities available (if not available within the village, a dash (—) is shown in the column and next to it in brackets, the distance in broad ranges viz —5kms, 5—10kms and 10+kms of the nearest place where the facility is available is given)					
				Educational	Medical	Drinking Water (Potable)	Post and Telegraph	Day or days of the market /hat, if any	Communications (Bus stop, Railway Station, Water way)
1	2	3	4	5	6	7	8	9	10
39	F. Keelaiyur	1,240.59	2,797 (497)	P(3)	—(5—10kms)	W	PO	—(5—10kms)	BS
40	Tottayapatti	1,093.22	3,252 (631)	P(3),M(1), H (1)	MCW(1)	T,W, HP	PO Phone	Thursday	BS
41	Tatanur	864.53	1,929 (363)	P(3)	—(10+ kms)	W	—(—5 kms)	—(—5 kms)	—(—5 kms)
42	Amanakkampatti	821.61	1,740(341)	P(1) M(1)	—(10+ (kms)	W	PO	—(—5 Kms)	—(—5 kms)
43	Kannivadugappatti	596.29	1,663(274)	P(3)	—(10+ kms)	W	PO	—(10+ kms)	BS
44	Pannappatti	4,007.27	9,833 (1,892)	P(6),M(2)	MCW(1)	T,W	PO	—(5—10 kms)	BS
45	Ayyan Reddiyapatti	863.12	5,047 (988)	P(3),M(1) H(1)	—(—5 kms)	T,W,HP	PTO Phone	Saturday	BS, RS
46	Vaiyampatti	1,304.37	5,628 (1,230)	P(4),M(2), H(2),PUC(1)	PHC(1)RP(1) FPC(1)	T,W,HP	PTO Phone	Saturday	BS, RS
47	Mukkureddipatti	204.05	1,007 (179)	—(—5 kms)	—(—5 kms)	W	—(—5 kms)	—(—5 kms)	BS
48	Kumaravadi	2,675.21	6,777 (1,367)	P(5),M(1)	—(—5 kms)	T,W	PO	—(—5 kms)	BS
49	Semmalai R. F.	1,626.49						Uninhabited	
50	Nadyppatti	1,464.13	4,309 (914)	P(3),M(2) H(2)	MCW(1)	T,W, HP	PO	—(5—10 kms)	BS

VILLAGE DIRECTORY

LAND USE

TALUK

Approach to village	Nearest Town and distance (in kms)	Power Supply	Staple food	Land use (i e, area under different types of land use in hectares rounded upto two decimal places)					Remarks including any place of religious, historical or archaeological interest
				Forest	Irrigated by source	Unirrigated	Culturable waste (including gauchar and groves)	Area not available for cultivation	
11	12	13	14	15	16	17	18	19	20
PR, KR	Manapparai (6)	EA	Rice & Millets	...	T 80 00 TK 68 00 WE 12.00	670.00	75.00	415.59	N—18, M—2, C—2
PR, KR	Manapparai (13)	EA	Rice & Millets	...	T 179.00 TK 51 00 WE 128 00	599.00	13.00	302.22	N—20, M—2
PR	Manapparai (13)	ED,EAg	Rice & Millets	...	T 146 00 TK 30.00 WE 116.00	445.00	23.00	250.53	...
PR	Manapparai (24)	ED,EAG	Rice & Millets	62.83	T 115 00 TK 29 00 WE 86.00	441.00	22 00	180.78	...
PR	Manapparai (20)	ED,EAg	Rice & Millets	...	T 118 00 TK 35.00 WE 83.00	268.00	20 00	190.29	...
PR, KR	Manapparai (9)	EA	Rice & Millets	...	T 667.00 TK 76.00 WE 591.00	1,935 00	425.00	980.27	N—10
PR, KR	Manapparai (11)	EA	Rice & Millets	6.00	T 214.00 TK 20.00 WE 194.00	557.00	14.00	72.12	N—30, M—3
PR, KR	Manapparai (14)	EA	Rice & Millets	...	T 723.00 TK 118.00 WE 605.00	422.00	39.00	120.37	N—60, M—3, C—3,T—2
PR, KR	Manapparai (19)	ED,EAg	Rice & Millets	...	T 74.00 TK 10.00 WE 64.00	95.00	...	35.05	N—2
PR, KR	Manapparai (22)	ED,EAg	Rice & Millets	408.00	T 634.00 TK 40 00 WE 594.00 Uninhabited	1,367.00	110.00	156.21	N—10
PR, KR	Manapparai (22)	ED,EAg	Rice & Millets	4.00	T 295.00 TK 4.00 WE 291.00	883.00	202.00	80.13	N—20

Location Code No.	Name of Village	Total area of the Village (in hectares)	Total population and number of households	Amenities available (if not available within the village, a dash (—) is shown in the column and next to it in brackets, the distance in broad ranges viz —5kms, 5—10kms and 10+kms of the nearest place where the facility is available is given)					
				Educational	Medical	Drinking water (Potable)	Post and Telegraph	Day or days of the market /hat, if any	Communications (Bus stop, Railway Station, Water way)
1	2	3	4	5	6	7	8	9	10
51	Madanaveli Extn, R.F.	202.35						Uninhabited	
52	Puduvadi	665.98	1,184 (232)	P(1)	—(10+ kms)	W,T	PO	—(10+ kms)	BS,RS
53	Pakkirikaradu R.F.	26.17						Uninhabited	
54	Menakadu R.F.	42.09						Uninhabited	
55	Pudukkottai	1,176.39	3,051 (540)	P(3),	—(5—10 kms)	T,W, HP	PO	—(5—10 kms)	BS,RS
56	Ponnambalappatti	126.53	684 (147)	P(1)	—(5—10 kms)	T,W	PO	—(5—10 kms)	BS
57	Segankaradu R.F.	347.34						Uninhabited	
58	Ilamanam	1,241.06	2,259 (453)	P(3)	—(5—10 kms)	W	PO	—(5—10 kms)	BS
59	Sorubanam R.F.	1,288.57						Uninhabited	
60	Kannuttu	1,158.26	1,487 (299)	P(1),M(1)	—(10+ kms)	W	PO	—(10+ kms)	—(—5 kms)
61	Kumarikatti Hills R.F.	630.12						Uninhabited	
62	Karuppur	2,187.36	5,291 (1,014)	P(3),M(1),	MCW(1)	T,W	PO	—(—5kms)	BS
63	Karuppur Reddiyapatti R.F.	1,709.44						Uninhabited	
64	Puttanattam	1,371.45	7,095 (1,343)	P(5),M(1) H(1)	PHC(1) FPC(1)	T,W,HP	PO Phone	Tuesday	BS
65	Puttanattam R.F.	269.53						Uninhabited	

VILLAGE DIRECTORY

LAND USE

TALUK

Approach to village	Nearest Town and distance (in kms)	Power Supply	Staple food	Land use (i e , area under different types of land use in hectares rounded upto two decimal places)					Remarks including any place of religious historical or archaeological interest
				Forest	Irrigated by source	Unirrigated	Culturable waste (including gauchar and groves)	Area not available for cultivation	
11	12	13	14	15	16	17	18	19	20
					Uninhabited				
PR, KR	Manapparai (25)	ED,EAg	Rice & Millets	213 00	T 90 00 WE 90 00	243 00	15.00	104 98	N—4
					Uninhabited				
					Uninhabited				
PR	Manapparai (19)	ED,EAg	Rice & Millets	...	T 187 00 TK 25 00 WE 162.00	812.00	15 00	162.39	N—7
PR, KR	Manapparai (22)	ED,EAg	Rice & Millets	...	T 39 00 TK 1 00 WE 38.00	81.00	...	6.53	N—2
					Uninhabited				
PR	Manapparai (19)	ED,EAg	Rice & Millets	1118.00	T 142 00 WE 142.00	866.00	8.00	107.06	N—6, M—1
					Uninhabited				
PR	Manapparai (28)	ED,EAg	Rice & Millets	721.53	T 79 00 WE 79 00	254 00	84.00	19.73	...
					Uninhabited				
PR	Manapparai (20)	ED,EAg	Rice & Millets	...	T 335 00 TK 31 00 WE 304 00	1,190.00	22.00	640.36	N—10, M—1
					Uninhabited				
PR, KR	Manapparai (16)	EA	Rice & Millets	2.00	T 328.00 TK 54 00 WE 274.00	714.00	25.00	302.45	N—60, M—2, C—2, T—2
					Uninhabited				

Location code No	Name of Village	Total area of the village (in hectares)	Total population and number of households	Amenities available (if not available within the village a dash (—) is shown in the column and next to it in brackets, the distance in broad ranges viz —5kms, 5—10kms and 10+kms of the nearest place where the facility is available is given)					
				Educational	Medical	Drinking water (Potable)	Post and Telegraph	Day or days of the market /hat, if any	Communications (Bus stop, Railway Station, Water way)
1	2	3	4	5	6	7	8	9	10
66	Tirunellippatti	1,458.51	3,077 (593)	P(4),M(1) H(1)	—(5—10 kms)	W	PO	Sunday	BS
67	Vellayakkonpatti	887.59	1,875 (381)	P(2)	—(10+ kms)	W	—(—5 kms)	—(5—10 kms)	BS
68	Piranpatti	1,211.65	2,358 (457)	P(3),	—(10+ kms)	W	PO	—(—5kms)	BS
69	Tenur	923.56	2,472 (498)	P(2)	—(10+kms)	W	PO	—(5—10kms)	BS
70	Puduppatti (Ayan)	837.84	1,329 (273)	P(2)	—(10+kms)	W	—(—5 kms)	—(—5kms)	—(—5kms)
71	Uttukkuli	744.73	1,956 (377)	P(1)	—(10+kms)	W	PO	—(5—10 kms)	BS
72	Vembanur	1,594.43	2,673 (530)	P(3),M(1)	—(10+kms)	T,W, HP	PO	—(—5kms)	BS
73	Kannukkuli	1,276.55	1,658 (382)	P(4)	—(10+kms)	W	PO	Friday	BS
74	Kavinaripatti	39.95	98 (19)	—(—5kms)	—(10+kms)	W	—(5—10kms)	—(5—10 kms)	—(5—10 kms)
75	Puttakudi	141.98	155 (38)	P(1)	—(10+kms)	W	—(5—10kms)	—(5—10 kms)	—(5—10 kms)
76	Kappagudi	176 14	201 (40)	—(—5kms)	—(10+kms)	W	—(5—10kms)	—(5—10 kms)	—(5—10 kms)
77	Kodumbaippatti	1,389.78	2,436 (492)	P(2)	—(10+kms)	T,W	PO	—(—5kms)	BS

VILLAGE DIRECTORY

LAND USE

TALUK

Approach to village	Nearest Town and distance (in kms)	Power Supply	Staple food	Land use (i e,, area under different types of land use in hectares rounded upto two decimal places)					Remarks including any place of religious, historical or archaeological interest
				Forest	Irrigated by source	Unirrigated	Culturable waste (including gauchar and groves)	Area not available for cultivation	
11	12	13	14	15	16	17	18	19	20
PR	Manapparai (19)	EA	Rice & Millets	223.40	T 253.00 TK 85.00 WE 168.00	742.00	35.00	205.11	N—10,M—1
PR, KR	Manapparai (17)	ED,EAg	Rice & Millets	22.08	T 80.00 WE 80.00	425.00	28.00	332.51	...
PR, KR	Manapparai (17)	ED,EAg	Rice & Millets	...	T 281.00 TK 166.00 WE 115.00	591.00	19.00	320.65	N—10,M—1
PR	Manapparai (9)	EAg	Rice & Millets	...	T 231 00 TK 161 00 WE 70 00	392.00	93.00	207.56	...
PR	Manapparai (30)	ED,EAg	Rice & Millets	17.28	T 224 00 TK 111 00 WE 113 00	397.00	20.00	179.56	...
PR, KR	Manapparai (19)	EAg	Rice & Millets	...	T 112.00 TK 96.00 WE 16 00	426 00	5 00	201.73	...
PR, KR	Manapparai (22)	ED,EAg	Rice & Millets	98.50	T 280 00 TK 263 00 WE 17.00	444.00	30 00	741.93	N—10
PR	Manapparai (22)	ED,EAg	Rice & Millets	106 72	T 262.00 TK 237.00 WE 25.00	451.00	34.00	422.83	...
KR	Manapparai (33)	EAg	Rice & Millets	...	T 20.00 TK 20.00	4.00	...	15.95	...
KR	Manapparai (32)	EAg	Rice & Millets	...	T 53.00 TK 53.00	22.00	7.00	59.98	...
KR	Manapparai (30)	...	Rice & Millets	...	T 44.00 TK 43 00 WE 1.00	82.00	...	50.14	...
PR, KR	Manapparai (28)	ED,EAg	Rice & Millets	109.61	T 286.00 TK 238.00 WE 48,00	672,00	23.00	299,17	N—5

1981 CENSUS

AMENITIES AND

10. MANAPPARAI

Location Code No.	Name of Village	Total area of the Village (in hectares)	Total Population and number of households	Amenities available (if not available within the village, a dash (—) is shown in the column and next to it in brackets, the distance in broad ranges viz —5kms, 5—10kms and 10+kms of the nearest place where the facility is available is given)					
				Educational	Medical	Drinking water (Potable)	Post and Telegraph	Day or days of the market /hat, if any	Communications (Bus stop, Railway Station, Water way)
1	2	3	4	5	6	7	8	9	10
78	Palaikkurichchi	985.12	3,711 (663)	P(3),M(1), H(1),PUC(1)	—(10+kms)	T,W,HP	PTO Phone	—(—5kms)	BS
79	Kalingappatti	1,055.90	2,708 (556)	P(4)	—(10+kms)	W	PO	Sunday	BS
80	Poruvay (Ayan)	971.66	2,769 (541)	P(2)	—(10+kms)	W,HP	PO	—(5—10 kms)	—(—5 kms)
81	Valanadu	1,466 62	3,544 (693)	P(2),M(1) H(1)	RP(3)	T,W	PO Phone	Monday	BS
82	Paluvanji	1,174.53	2,723 (487)	P(2),M(1)	—(10+kms)	T,W,HP,	PO	—(—5kms)	BS
83	Muttalvarpatti	1,896 42	2,411 (483)	P(3)	—(5—10kms)	W,HP	PO	—(5—10kms)	BS
84	Karumalai	961.77	2,373 (479)	P(2), AC(1),	—(5—10kms)	T,W,HP	PO	—(5—10kms)	BS
85	Ammachattram	1,079 62	2,882 (595)	P(3),M(1)	MCW(1)	W,T	PO	—(—5kms)	BS
86	Endapuli	1,021.73	1,550 (250)	P(2)	—(5—10kms)	W	PO	—(5—10kms)	—(5—10 kms)
87	Kanjaneyakkanpatti	1,876 12	3,054 (592)	P(2),M(1)	— (5—10kms)	T,W	PO	—(5—10kms)	BS
88	Velakkurichchi	945.09	1,702 (331)	P(2)	—(—5kms)	T,W	—(—5 kms)	—(—5kms)	BS

VILLAGE DIRECTORY

LAND USE

TALUK

App-roach to vill-age	Nearest Town and distance (in kms)	Power Supply	Staple food	Land use (i e, area under different types of land use in hectares rounded upto two decimal places)					Remarks including any place of religious, historical or archaeo-logical interest
				Forest	Irrigated by source	Unirrigated	Culturable waste (including gauchar and groves)	Area not available for cultiva-tion	
11	12	13	14	15	16	17	18	19	20
PR, KR	Manapparai (27)	EA	Rice & Millets	14.00	T 185 00 TK 140.00 WE 45.00	514 00	82.00	190.12	N—20,M—2, C—2,T—2
PR, KR	Manapparai (25)	ED,EAg	Rice & Millets	...	T 212 00 TK 147.00 WE 65.00	555.00	39.00	249.90	...
PR	Manapparai (20)	EAg	Rice & Millets	45.59	T 128.00 TK 79 00 WE 49.00	584.00	24.00	190.07	...
PR, KR	Manapparai (24)	EA	Rice & Millets	422.82	T 190 00 TK 156 00 WE 34.00	540.00	43.00	270.80	N—50,M—2
PR, KR	Manapparai (19)	ED,EAg	Rice & Millets	...	T 229 00 TK 130 00 WE 99 00	512.00	23 00	410.53	N—20
PR, KR	Manapparai (25)	EAg	Rice & Millets	826.92	T 131 00 TK 24 00 WE 107.00	522.00	16 00	408.50	...
PR, KR	Manapparai (22)	EA	Rice & Millets	310 28	T 126 00 TK 104.00 WE 22.00	303.00	8 00	214.49	N—10
PR, KR	Manapparai (21)	ED,EAg	Rice & Millets	81.35	T 197.00 TK 69.00 WE 128.00	475.00	16.00	310.27	...
PR	Manapparai (31)	EAg	Rice & Millets	494.25	T 49.00 TK 9.00 WE 40.00	333.00	46.00	99.48	...
PR, KR	Manapparai (27)	ED,EAg	Rice & Millets	1,266.29	T 158.00 TK 41.00 WE 117.00	374.00	8.00	69.83	...
PR, KR	Manapparai (23)	ED,EAg	Rice & Millets	264.72	T 150.00 TK 41.00 WE 109.00	218.00	3,00	310,37	!!!

1981 CENSUS

AMENITIES AND

10. MANAPPARAI

Location Code No	Name of Village	Total area of the Village (in hectares)	Total population and number of households	Amenities available (if not available within the village, a dash (—) is shown in the column and next to it in brackets, the distance in broad ranges viz —5kms, 5—10kms and 10+kms of the nearest place where the facility is available is given)					
				Educational	Medical	Drinking water (Potable)	Post and Telegraph	Day or days of the market /hat, if any	Communications (Bus stop, Railway Station, Water way)
1	2	3	4	5	6	7	8	9	10
89	Venkatanayakkanpatti	1,376.86	2,766 (494)	P(3),M(1)	—(—5kms)	T,W	PO	—(—5kms)	BS
90	Marungapuri	2,272 01	2,621 (568)	P(3),M(1)	MCW (1)H(1)	T,W	PO	Friday	BS
91	Idaiyappatti	1,034 56	1,873 (392)	P(2),M(1)	MCW (1)	T,W	PO	—(—5kms)	—(—5 kms)
92	Talambadi	1,045 86	1,955 (402)	P(3)	—(5—10kms)	W	PO	—(5—10kms)	—(—5 kms)
93	Nallur	1,068 38	1,358 (281)	P(2)	—(—5kms)	W	PO	—(—5kms)	—(—5 kms)
94	Thuvarangurichi	1,850.65	6,680 (1,331)	P(2), M(1) H(1), PUC(1)	PHC(1), RP(1) FPC(1)	T,W	PTO Phone	Saturday	BS
95	Karaippatti	450.03	1,331 (285)	P(1)	—(—5kms)	T,W	PO	—(—5kms)	BS
96	Sevalpatti	920.32	2,442 (487)	P(1),M(1), H(1)	—(—5kms)	W	PO	—(—5kms)	BS
97	Ikkaraikosakkurichi	1,713.70	2,741 (553)	P(2)	—(5—10kms)	T,W	—(—5 kms)	—(5—10kms)	BS
98	Akkayampatti	1,159.54	2,044 (401)	P(4)	MCW(1),	T,W	PO	—(5—10kms)	BS
99	Alagapuri	984.02	2,192 (453)	P(3)	—(—5kms)	T,W	PO	—(—5kms)	BS

VILLAGE DIRECTORY

LAND USE

TALUK

App-roach to village	Nearest Town and distance (in kms)	Power Supply	Staple food	Land use (i e , area under different types of land use in hectares rounded upto two decimal places)					Remarks including any place of religious, historical or archaeo-logical interest
				Forest	Irrigated by source	Unirrigated	Culturable waste (including gauchar and groves)	Area not available for cultiva-tion	
11	12	13	14	15	16	17	18	19	20
PR, KR	Manapparai (28)	ED,EAg	Rice & Millets	410 89	T 152 00 TK 94 00 WE 58 00	511.00	21.00	281.97	N—6,M—1
PR, KR	Manapparai (25)	EA	Rice & Millets	1,532 92	T 100 00 TK 37 00 WE 63 00	522.00	11.00	106.09	N—30,M—2, C—2
PR, KR	Manapparai (30)	ED,EAg	Rice & Millets	107.48	T 89 00 TK 71 00 WE 18.00	485.00	53.00	300 08	N—10
PR	Manapparai (25)	ED,EAg	Rice & Millets	22.70	T 87 00 TK 65 00 WE 22.00	623.00	7.00	306.16	...
PR	Manapparai (28)	ED,EAg	Rice & Millets	545 92	T 75 00 TK 51 00 WE 24 00	355.00	15.00	77 46	...
PR, KR	Manapparai (27)	EA	Rice & Millets	524.00	T 213 00 TK 194 00 WE 19.00	590.00	103.00	420.65	N—80,M—4, C—2,T—2
PR, KR	Manapparai (32)	EA	Rice & Millets	1.00	T 70.00 TK 59.00 WE 11.00	274.00	...	105.03	N—10
PR	Manapparai (36)	ED,EAg	Rice & Millets	...	T 82.00 TK 35.00 WE 47.00	580.00	8.00	250.32	...
PR, KR	Manapparai (40)	ED,EAg	Rice & Millets	821.85	T 75.00 TK 6.00 WE 69.00	464.00	4.00	348.94	...
PR	Manapparai (36)	EAg	Rice & Millets	114.63	T 79.00 TK 25.00 WE 54.00	754.00	2.00	209.91	...
PR, KR	Manapparai (34)	ED,EAg	Rice & Millets	...	T 194.00 TK 132.00 WE 62.00	552.00	33.00	205.02	...

1981 CENSUS

AMENITIES AND

10. MANAPPARAI

Location Code No.	Name of Village	Total area of the Village (in hectares)	Total Population and number of households	Amenities available (if not available within the village, a dash(—) is shown in the column and next to it in brackets, the distance in broad ranges viz —5kms, 5—10kms and 10+kms of the nearest place where the facility is available is given)					
				Educational	Medical	Drinking water (Potable)	Post and Telegraph	Day or days of the market /hat, if any	Communications (Bus stop, Railway Station, Water way)
1	2	3	4	5	6	7	8	9	10
100	Lekkanayakkanpatti	754.06	1,159 (224)	P(2)	—(5—10kms)	W	PO	—(5—10kms)	BS
101	Tettur	1,070.84	1,830 (359)	P(3)	—(10+kms)	W	PO	—(10+kms)	BS
102	Sivandampatti	1,070.07	1,872 (380)	P(3)	—(5—10kms)	W	PO	—(5—10kms)	BS
	Taluk Total	**1,09,620.45**	**239,144 (47,790)**	**P 222 M 44 H 17 AC 1 PUC 3**	**MCW 14 PHC 3 FPC 3 RP 5 H 1**				

Foot Note —

The following Village forms part of the town noted against and hence not shown in the Village Directory.

Village treated as Census Town.	Name of Town in which included.
Sevalur	Manappaarai Municipality

VILLAGE DIRECTORY

LAND USE

TALUK

Approach to village	Nearest Town and distance (in kms)	Power Supply	Staple food	Land use (i e., area under different types of land use in hectares rounded upto two decimal places)					Remarks including any place of religious, historical or archaeological interest
				Forest	Irrigated by source	Unirrigated	Culturable waste (including gauchar and groves)	Area not available for cultivation	
11	12	13	14	15	16	17	18	19	20
PR	Manapparai (37)	EAg	Rice & Millets	27.84	T 66 00 TK 28.00 WE 38 00	496.00	14.00	150.22	...
PR	Manapparai (36)	ED,EAg	Rice & Millets	137 36	T 87.00 TK 27 00 WE 60 00	682.00	115.00	49.48	N—2,M—1
PR	Manapparai (30)	ED,EAg	Rice & Millets	...	T 102.00 TK 57 00 WE 45.00	752.00	6.00	210.07	...
			10,542.70		**T 15,748.00 TK 5,003 00 WE 10,231 00 GC 514.00**	**49,402.00**	**5,775 00**	**18,844.04**	**N 813 T 11 M 44 C 18**

APPENDIX (I)–

Talukwise Abstract of Educational,

Name of District : Tiruchchirappalli

Sl No.	Name of Taluk	EDUCTIONAL											
		Primary School		Middle School		Matriculation/ Secondary School		Higher Secondary/ PUC/Intermediate/ Junior College		College (graduate and above)		Adult literacy class/centres	
		Villa-ges.	Insti-tutions.	Villa-ges.	Insti-tutions	Villa-ges.	Insti-tutions.	Villa ges	Insti-tutions	Villa-ges.	Insti-tutions.	Villa-ges	Insti-tutions.
1	2	3	4	5	6	7	8	9	10	11	12	13	14
1	Turaiyur	63	169	35	54	19	20	2	2	1	1	...	...
2	Perambalur	115	244	66	80	32	35	2	2	...	...	...	...
3	Ariyalur	91	214	52	57	16	17	4	4	...	...	...	...
4	Udayarpalayam	78	231	44	55	28	35	6	6	...	...	...	...
5	Lalgudi	111	241	64	75	19	20	2	2	...	...	...	...
6	Musiri	74	157	39	44	12	14	1	1	1	1	...	...
7	Karur	95	370	61	80	25	29	5	5	1	1	...	...
8	Kulittalai	77	252	42	43	18	18	2	2	...	...	4	4
9	Tiruchchirappalli	81	156	33	43	14	18	1	1	1	1	...	...
10	Manapparai	84	222	38	44	15	17	3	3	...	...	1	1
	Total	**869**	**2,256**	**474**	**575**	**198**	**223**	**28**	**28**	**4**	**4**	**5**	**5**

VILLAGE DIRECTORY

Medical and other Amenities.

MEDICAL														
Others		Villages with no educational facilities	Dispensary		Hospital		Maternity and Child Welfare Centre/Maternity Home/ Child Welfare Centre		Primary Health Centre/Health Centre		Family Planning Centre		Primary Health Sub-Centre	
Villages.	Institutions.		Villages.	Institutions.	Villages.	Institutions	Villages.	Institutions.	Villages.	Institutions.	Villages.	Institutions.	Villages.	Institutions.
15	16	17	18	19	20	21	22	23	24	25	26	27	28	29
...	...	6	1	1	1	1	7	10	8	8	...	...	...	...
...	...	1	2	2	7	7	20	21	8	8	...	...	...	...
...	...	...	7	7	1	1	12	12	4	4	3	3	...	...
...	...	1	...	...	4	5	25	26	6	7	2	2	...	...
...	...	8	6	6	6	6	27	30	5	5	...	...	...	...
...	...	...	2	2	1	1	12	13	5	5	...	...	...	...
...	...	2	3	7	3	3	31	31	7	7	1	1	...	...
1	1	...	3	3	10	10	23	24	2	3	...	...	...	...
1	1	1	9	13	3	3	5	5	4	4	...	..	1	1
..	...	6	...	...	1	1	14	14	3	3	3	3	...	...
2	**2**	**25**	**33**	**41**	**37**	**38**	**176**	**186**	**52**	**54**	**9**	**9**	**1**	**1**

APAENDIX (I)

Talukwise Abstract of Educational

Name of District : Tiruchchirappalli

Sl. No.	Name of Taluk	MEDICAL (Cont.....)					DRINKINGWATER						
		Communtty health workers		Others		Villages with no medical facility	Tap	Well	Tank	Tube well	River	Foun-tain	Canal
		Villa-ges	Numbers	Villa-ges	Insti-tutions								
1	2	30	31	32	33	34	35	36	37	38	39	40	41
1	Turaiyur	...	...	3	6	53	19	66	17	1	6	3	...
2	Perambalur	...	...	3	5	80	50	86	34	1	2	...	...
3	Ariyalur	...	...	6	12	71	49	82	30	3	9	...	...
4	Udayarpalayam	...	...	6	15	43	19	78	6	1	2	...	...
5	Lalgudi	...	...	29	52	71	85	86	8	...	...	...	...
6	Musiri	...	...	...	...	57	23	70	52	...	5	...	1
7	Karur	1	1	19	20	46	35	91	2	26	27	...	...
8	Kulittalai	...	...	23	24	36	26	74	2	...	8	...	16
9	Tiruchchirappalli	1	1	...	...	64	29	64	15	...	8	1	2
10	Manapparai	...	...	3	5	72	44	90	...	...	...	...	...
	Total	**2**	**2**	**92**	**139**	**593**	**379**	**787**	**166**	**32**	**67**	**4**	**19**

VILLAGE DIRECTORY

Medical and other Amenities.

			POST & TELEGRAPH							COMUNICATIONS			POWER SUPPLY	
Others	More than one source	Villages with no drinking water facility of any type	P.O.	T.O.	P.T.O	P.O. & Phone	T.O. & Phone	P.T.O. & Phone	Phone	Bus Stop	Railway Station	Navigable Water way	Available	Not Available
42	43	44	45	46	47	48	49	50	51	52	53	54	55	56
3	39	...	46	...	8	3	...	...	...	47	...	...	67	2
13	61	...	106	...	2	2	...	...	...	88	1	...	116	...
24	75	...	79	...	...	1	...	5	...	49	4	...	90	1
1	26	...	63	...	1	3	...	7	1	58	...	...	79	...
56	116	. .	79	...	4	...	...	2	...	93	4	...	116	3
42	63	...	52	...	4	2	...	1	...	68	...	...	74	...
69	92	...	44	...	4	21	...	12	...	59	1	...	97	...
48	60	...	60	...	3	3	...	3	...	54	8	...	77	...
19	43	...	34	...	7	...	...	3	...	75	11	1	82	...
18	48	...	60	...	...	4	...	4	...	65	7	...	88	2
293	623	...	623	...	33	39	...	37	1	656	36	1	886	8

APPENDIX (II) VILLAGE DIRECTORY

LAND UTILISATION DATA IN RESPECT OF NON-MUNICIPAL TOWNS (CENSUS TOWNS)

District : Thiruchchirappalli

Sl. No	Name of town and taluk within brackets	Land use (i.e., area under different types of land use in hectares rounded upto two decimal places)					
		Total Area	Forest	Irrigated by source	Unirrigated	Culturable waste (including gauchar and groves)	Area not available for cultivation
	2	3	4	5	6	7	8
1	Perambalur (Perambalur)	2,447.00	..	T 295 00 TK 295 00	976.00	85 00	1,091.00
2	Ariyalur (Ariyalur)	762.00	...	T 85.37 TK 85.37	249.82	82.46	344.35
3	Lalgudi (Lalgudi)	895.71	...	T 708.71 GC 708.71	66.00	1.00	120.00
4	Puvalur (Lalgudi)	643.60	...	T 487 60 GC 487 60	52 00	...	104.00
5	Kallakkudi (Lalgudi)	1,100.00	...	T 9 00 TK 3.00 W 6.00	481.00	145.00	465.00
6	Manachchenellur (Lalgudi)	861.00	...	T 430 00 GC 421.00 WE 2.00 W 7.00	184 00	80.00	167.00
7	Mettupalaiyam (Musiri)	821.20	...	T 340.00 TW 3.00 W 45.00 WE 75.00 TK 175.00 GC 42.00	300.00	25.00	156.20
8	Tattayyangarpettai (Musiri)	1,713.13	...	T 501.00 TK 210.00 W 116.00 WE 176.00	525.00	75.00	612.13
9	Kattuputtur (Musiri)	1,088.00	...	T 668.00 TK 12.00 W 40.00 GC 611.00 WE 3.00	93.00	125.00	365.00
10	Musiri (Musiri)	1,880.00	...	T 533.00 GC 419.00 WE 52.00 W 62.00	707.00	132.00	508.00

APPENDEX (II) VILLAGE DIRECTORY

LAND UTILISATION DATA IN RESPECT OF NON-MUNICIPAL TOWNS (CENSUS TOWNS)

District : Tiruchchirappalli

Sl. No.	Name of town anb taluk with in brackets	Land use (i.e., area under different types of land use in hectares rounded upto two decimal places)					
		Total Area	Forest	Irrigated by source	Unirrigated	Culturable waste (including gauchar and groves)	Area not available for cultivation
1	2	3	4	5	6	7	8
11	Inam Karur (Karur)	523.06	...	T 219.86 GC 148.66 W 71.20	2.00	...	301.20
12	Punjai Pugalur (Kerur)	2,101 00	...	T 377.28 GC 168.00 W 209.28	442.88	32.00	1,248.84
13	Pallappatti (Karur)	410 06	...	T 100.06 W 100.06	82.00	120.00	108.00
14	Kulittalai (Kulittalai)	1,068.60	15.00	T 523.00 GC 513.00 TW 10 00	78.60	30.00	422.00
15	Pirattiyur (Tiruchchirappalli)	1,059.00	...	T 1,000.00 C 700.00 TK 200.00 W 100.00	10.00	...	49.00
16	Abishekapuram (Tiruchchirappalli)	962 00	...	T 500.00 C 425.00 W 75.00	10.00	2.00	450.00
17	Alathur (Tiruchchirappalli)	775 00	...	T 225.00 C 200.00 TK 20.00 W 5.00	200.00	50.00	300.00
18	Tiruverambur (Tiruchchirappalli)	416 00	...	T 400 00 C 100.00 TK 300.00	2.00	10.00	4.00
19	Navalpattu (Tiruchchirappalli)	1,738.00	1.00	T 437.00 C 400.00 TK 37.00	350.00	750.00	200.00
20	Tuvagudi (Tiruchchirappalli)	1,942 00	...	T 1,600.00 C 800.00 TK 600.00 W 200.00	25.00	217.00	100.00
21	Ariyamangalam (Tiruchchirappalli)	799.00	...	T 300 00 C 300.00	12.00	...	487.00
22	Ulkkadai Ariyamangalam (Tiruchchirappalli)	76.00	...	T 12.00 C 12.00	40.00	1.00	23.00
23	Golden Rock Railway Colony (Tiruchchirappalli)	98.00	...	...	...	...	98.00

APPENDIX III

Talukwise list of Villages where no Amenities are available

Sl. No.	Name of Taluk	L C. No.	Name of Village
1	2	3	4

APPENDIX (IV)–

List of Villages according to the proportion of Scheduled Castes and

A—SCHEDULED

TALUK : 1. TURAIYUR

Ranges of Scheduled Caste					
NIL		0—5		6—10	
L. C. No.	Name of Villages	L. C. No	Name of Village	L. C. No.	Name of Villages
1	2	3	4	5	6
18	Karappudayanpatti	16	Pasana Kombai	1	Talugai
37	Kallathu Kombai	23	Tenparanadu	13	Sukkalampatti Kombai
38	Nallamathi Kombai	26	V Kanapadi Extension R. F	65	Kalingamudayampatti
40	Pullanjolai Kombai	42	Rudraksha Kombai	71	Ammapatti
		54	Kombai	74	Chokkanathapuram
		60	Kamakshipuram	78	Vadakkuvoli
		73	Kollapatti	80	Pagalavadi
		88	Puduppatti (Turaiyur)	91	Tiruttimalai
				92	Vengaimandalam

VILLAGE DIRECTORY

Scheduled Tribes to the Total Population by Ranges

CASTES

Population (Percentages)

11—15		16—20		21—30		31+	
L. C. No	Name of Villages	L. C. No.	Name of Villeges	L. C. No.	Name of Villages	L. C. No.	Name of Villages
7	8	9	10	11	12	13	14
34	Venkatachalapuram	10	Koppamapuri	11	Koppampatti	20	Osarappalli
76	Ponnusangampatti	17	Vairichettipalayam	14	Sangampatti Kombai (I)	36	Kottappalayam
87	Karattampatti	19	Sobanapuram	35	Uppiliyapuram	44	Alathudayampatti
90	Manparai	46	Badarpettai	39	Balakrishnampatti	45	Sirunavalur
93	Muvanur	49	Sirunatham	43	Pachaiperumalpatti	72	Singalandapuram
95	Peramangal	50	T. Ranganathapuram	47	Okkarai	79	Adanur
96	Kattukulam	51	Maruvathur	48	Sikkathambur	83	Kottathur
		52	Vengadathanur	53	Sengattupatti	89	Thiruttalaiyur
		59	Kottaiyur	57	Kirambur		
		61	Eragudi	58	Muruhur		
		62	Alagapuri	63	Visalakshiyammal samudram		
		69	Nagalapuram	64	Senappanallur		
		70	Muthayampalayam	66	Venkatesapuram		
		82	Naduvalur	75	Veeramachampatti		
		86	Tinnanur	77	Kannanur		
				84	Vellakkalpatti R.F.		
				85	Abinimangalam		
				94	Pulivalam		

APPENDIX (IV)—

List of Villages according to the proportion of Scheduled Castes and

. B—SCHEDULED

TALUK : 1 TURAIYUR

Range of Scheduled Tribes					
NIL		0—5		6—15	
L.C. No.	Name of Villages	L.C. No.	Name of Villages	L.C. No.	Name of Villages
1	2	3	4	5	6
14	Sangampatti Kombai Bit (II)	20	Osarappalli	1	Manmalai R.F.
18	Karappudayanpatti	35	Uppiliyapuram	11	Koppampatti
34	Venkatachalapuram	39	Balakrishnampatti	17	Vairichettipalayam
36	Kottappalayam	47	Okkarai	37	Kallathu Kombai
40	Pulianjolai Kombai	63	Visalakshiyammalsamudram	42	Rudraksha Kombai
46	Badarpettai	69	Nagalapuram	43	Pacharperumalpatti
60	Kamakshipuram	72	Singalandapuram	44	Alathudayampatti
62	Alagapuri	74	Chokkanathapuram	45	Sirunavalur
64	Senappanallur	75	Veeramachampatti	48	Sikkathambur
65	Kalingamudayampatti	77	Kannanur	50	T. Ranganathapuram
71	Ammappatti	78	Vadakkuveli	58	Muruhur
73	Kollapatti	80	Pagalavadi	59	Kottaiyur
76	Ponnusangampatti	82	Naduvalur	61	Eragudi
79	Adanur	84	Vellakalpatti R.F.	66	Venkatesapuram
85	Abinimangalam	92	Vengaimandalam	70	Muthayampalayam
86	Tinnanur			83	Kottathur
89	Tiruttalaiyur			87	Karattampatti
91	Tiruttimalai			88	Puduppatti (Turaiyur)
				90	Manparai
				95	Paramangal
				96	Kattukulam

VILLAGE DIRECTORY

Scheduled Tribes to the Total Population by ranges

TRIBES

Population (Percentages)

16—25		26—35		36—50		51+	
L.C. No.	Name of Villages	L.C. No.	Name of Villages	L.C. No.	Name of Villages	L.C. No.	Names of Villags
7	8	9	10	11	12	13	14
19	Sobanapuram	10	Koppamapuri	49	Sirunatham	13	Sukkalampatti Kombai
38	Nellamathi Kombai			53	Sengattupatti	16	Pasana Kombai
51	Maruvathur					23	Tenparanadu
52	Vengadathanur					26	Vannadu
57	Kirambur					54	Kombai
93	Muvanur						
94	Puliyalam						

APPENDIX (IV)—

List of Villages according to the proportion of Scheduled Castes and

A—SCHEDULED

TALUK : 2. PERAMBALUR

Ranges of Scheduled Caste					
NIL		0—5		6—10	
L. C. No.	Name of Villeges	L. C. No	Name of Villages	L C No	Name of Villeges
1	2	3	4	5	6
49	Malavarayanallur	16	Aduturai	38	Malayalapatti

VILLAGE DIRECTORY

Scheduled Tribes to the Total Population by ranges

CASTES

Population (Percentages)							
11–15		16–20		21–30		31+	
L. C. No.	Name of Villages	L. C. No.	Name of Villages	L. C. No.	Name of Villages	L. C. No.	Name of Villages
7	8	9	10	11	12	13	14
6	Periyavadagarai	7	Pandagappadi	18	Agaram Sigur	1	Pillangulam
14	Pennakkonam	9	V Kalattur	24	Perumattur	2	Kaikalattur
22	Kilumattur	19	Vasishtapuram	25	Iraiyur	3	Kariyanur
42	Veppantattai	45	Brahmadesam	28	Neykuppai	4	Pasumbalur
43	Tondappadi	46	Valikandapuram	37	Arumbavur	5	Nuttappur
44	Anukkur			39	Tondamandurai	8	Pimpalur
						10	Tiruvalandurai
						11	Agaram
						12	Peraiyur
						13	Tirumandurai
						15	Ogalur
						17	Attiyur
						20	Kileperambalur
						21	Vayalappadi
						23	Vadakkalur
						26	Tevaiyur
						27	Mettupalaiyam
						29	Venbavur
						30	Vengalam
						31	Telutalai
						32	Venganur
						33	Udumbiyam
						35	Pulambadi
						47	Kilapullyur
						48	Sirumattur

APPENDIX (IV)

List of Villages according to the proportion of Scheduled Castes

B—SHEDULED

TALUK : 2. PERAMBALUR

Ranges of Scheduled Caste					
NIL		0—5		6—10	
L.C. No.	Name of Villages	L.C. No.	Name of Villages	L.C. No.	Name of Villages
1	2	3	4	5	6
		52	Kurumbur		
		76	Turaimangalam		

VILLAGE DIRECTORY

and Scheduled Tribes to the total population by ranges

CASTES

population (Percentages)

11—15		16—20		21—30		31+	
L.C. No.	Name of Villages	L.C. No.	Name of Villages	L.C. No	Name of Villages	L.C. No.	Name of Villages
7	8	9	10	11	12	13	14
65	Kilakarai	64	Perambalur	53	Nannai	50	Elumur
80	Periyammapalaiyam	84	Tondappadi	55	Tungapuram	51	Paravai
106	Nandalaippatti	85	Kuttur	57	Puduvettakudi	54	Olaippadi
128	Nochikkulam	89	Iriyasamudram	58	Kulappadi	56	Kadur
129	Attur	91	Nochiyam	73	Kurumbalur	59	Varagur
130	Sillakkudi	94	Velur	77	Perali	60	Asur
		112	Chettikulam	78	Odiyam	61	Chittali
		126	Gudalur	81	Periyavenmani	62	Sangenam
				82	Melamattur	63	Elambalur
				83	Alagiripalaiyam	67	Esanai
				86	Adanur	71	Melapuliyur
				87	Kottarai	72	Ladapuram
				88	Kalpadi	75	Aranarai
				92	Siruvachur	79	Kunnam
				93	Pudunaduvalur	90	Ayilur
				95	Chattramanai	100	Kalarampatti
				98	Ammapalaiyam	101	Siruvayalur
				108	Tenur	102	Puduammapalaiyam
				113	Nattarmangalam	103	Nakkaselam
				114	Naranamangalam	107	T. Kalattur
				115	Irur	109	Kannappadi
				116	Padalur	110	Mavalingai
				118	Karai	111	Bommanappadi
				119	Varaguppadi	117	Tirani
				122	Kulakkalnatham	120	Sirukanbur
				123	Ayinapuram	121	Sattanur
				125	Timmur	124	Kulattur
				127	Bhujangarayanallur		

APPENDIX (IV)

List of Villages according to the proportion of Scheduled Castes

B – SCHEDULED

TALUK : 2. PERAMBALUR

Ranges of Scheduled Tribe					
NIL		0—5		6—15	
L. C. No.	Name of Villages	L. C. No.	Name of Villages	L. C. No.	Name of Villages
1	2	3	4	5	6
1	Pillangulam	4	Pasumbalur	31	Talutalai
2	Kaikalattur	6	Periyavadagarai	32	Venganur
3	Kariyanur	8	Pimbalur	35	Pulambadi
5	Nuttappur	9	V. Kalathur	39	Tondamandurai
7	Pandagappadi	10	Tiruvalandurai	63	Elambalur
11	Agaram	13	Tirumandurai		
12	Perariyur	24	Perumattur		
14	Pennakkonam	29	Venbavur		
15	Ogalur	30	Vengalam		
16	Aduturai	33	Udumbiyam		
17	Attiyur	37	Arumbavur		
18	Agaram Sigur	42	Veppantattai		
19	Vasishtapuram	56	Kadur		
20	Kilaperambalur	57	Puduvettakudi		
21	Vayalappadi	62	Sangonam		
22	Kilumattur	65	Kilakarai		

VILLAGE DIRECTORY

and Scheduled Tribes to the total population by ranges

TRIBES

Population (Percentages)							
16—25		26—35		36—50		51+	
L. C. No	Name of Villages	L. C. No	Name of Villages	L. C. No.	Name of Villages	L. C. No.	Name of Villages
7	8	9	10	11	12	13	14
				38	Malayalapatti		

APPENDIX (IV)–

List of Village according to the proportion of Scheduled Castes

B–SCHEDULED

TALUK : 2. PERAMBALUR

Ranges of Scheduled Tribes					
NIL		0–5		6–15	
L C, No.	Name of Villages	L C No.	Name of Villages	L.C. No.	Name of Villages
1	2	3	4	5	6
23	Vadakkalur	71	Melapuliyur	67	Esanai
25	Iraiyur	72	Ladapuram	90	Ayilur
26	Tevaiyur	73	Kurumbalur	101	Siruvayalur
27	Mettupalaiyam	82	Melamattur	106	Handalaippatti
28	Neykuppai	83	Alagiripalaiyam	107	T Kalattur
43	Tondappadi	86	Adanur		
44	Anukkur	88	Kalpadi		
45	Brahmadesam	92	Siruvachur		
46	Valikandapuram	93	Pudunaduvalur		
47	Kila Puliyur	94	Velur		
48	Sirumattur	98	Ammapalaiyam		
49	Malavarayanallur	100	Kalarampatti		
50	Elumur	103	Nakkaselam		
51	Paravai				
52	Kurumbur				
53	Nannai				
54	Olaippadi				
55	Tungapuram				
58	Kulappadi				
59	Varagur				
60	Asur				
61	Chittali				
64	Perambalur				
75	Aranarai				
76	Turaimangalam				
77	Perali				
78	Odiyam				

VILLAGE DIRECTORY

and Scheduled Tribes to the total population by ranges

TRIBES

Population (Percentage)							
16—25		26—35		36—50		51+	
L.C. No.	Name of Village	L C. No	Name of Village	L C. No	Name of Village	L C. No.	Name of Village
7	8	9	10	11	12	13	14
				95	Chattramanai		

APPENDIX (IV)—

List of Villages according to the proportion of Scheduled Castes

B—SCHEDULED

TALUK : 2. PERAMBALUR

Ranges of Scheduled Tribes					
Nil		0—5		6—15	
L.C. No.	Name of Village	L.C. No.	Name of Village	L C. Nc.	Name of Village
1	2	3	4	5	6
79	Kunnam	111	Bommanappadı	120	Sirukanbur
80	Perıyammapalaıyam	112	Chettıkulam	122	Kulakkalanatham
81	Perıyavenmanı	113	Nattarmangalam		
84	Tondappadı	114	Naranamangalam		
85	Kuttur	116	Padalur		
87	Kottarai	118	Karai		
89	Iriyasamudram	123	Ayinapuram		
91	Nochiyam	130	Sillakkudi		
102	Puduammapalaıyam				
108	Tenur				
109	Kannappadı				
110	Mavalıngai				
117	Tırani				
119	Varaguppadı				
121	Sattanur				
124	Kulattur				
125	Timmur				
126	Gudalur				
127	Bhujangarayanallur				
128	Nochikkulam				
129	Attur				

VILLAGE DIRECTORY

and Scheduled Tribes to the total population by ranges

TRIBES

Population (Percentage)							
16—25		26—35		36—50		51+	
L.C. No.	Name of Village	L.C. No.	Name of Village	L C. No.	Na ne of Village	L.C. No.	Name of Village
7	8	9	10	11	12	13	14
		115	Irur				

APPENDIX (IV)—VILLAGE DIRECTORY

List of Villages according to the proportion of Scheduled Castes and Scheduled Tribes to the total population by ranges

A—SCHEDULED CASTES

TALUK : 3. ARIYALUR

Ranges of Scheduled Castes Population (Percentage)	L C No.	Name of Village
1	2	3
Nil	35	Attur
0—5	52	Edayathankudi
	66	Oriyur
	75	Karaivetti
6—10	27	Paranam
	43	Ariyalur
	57	Melapalur
	58	Poondi
	67	Tuttur
	68	Kuruvadi
	76	Venganur
	78	Palinganatham
	81	Kulamanickam
	88	Villupanankurichi
11—15	17	Ponparappi
	18	Kilamaligai
	19	Nagalkuli
	20	Pilakurichi
	28	Irumbilikurichi
	40	Periyanagalur
	49	Reddipalayam
	51	Periyatirukkonam
	53	Melakaruppur
	60	Sathamangalam
	64	Andipattakadu
	65	Punganguli
	70	Kovilur
	71	Sinnapattakadu
	80	Ilandaikudam
	89	Sullangudi
	91	Alagiyamanavalam

Ranges of Scheduled Castes Population (Percentage)	L C No.	Name of Village
1	2	3
16—20	9	Asavirankudikkadu
	11	Sirukalathur
	16	Maruvathur
	21	Unjini
	26	Sirukadambur
	33	Kallankurichi
	34	Kadugur
	36	Kilimangalam
	37	Kavanur
	39	Thelur
	42	Kayarlabath
	44	Valajanagaram
	47	Siruvalur
	54	Kilapulur
	59	Suttamalli (Ayan-Suttamalli)
	61	Arungal
	63	Alanduraiyarkattalai
	73	Vettiyur
	79	Kovilessanai
	87	Vadugapalayam
21—30	3	Alathiyur
	5	Manakudayam
	10	Tular
	22	Sendurai
	25	Rayampuram
	29	Anandavadi
	32	Govindapuram
	41	Aminabad
	45	Varanavasi
	46	Malfur
	48	Pudupalayam

APPENDIX (IV)—VILLAGE DIRECTORY

List of Villages according to the proportion of Scheduled Castes and Scheduled Tribes to the total population by ranges

A—SCHEDULED CASTES—(contd.)

TALUK : 3. ARIYALUR

Ranges of Scheduled Castes Population (Percentage)	L.C. No.	Name of Village
1	2	3
21—30	55	Pappanacheri
	56	Kilayur
	62	Karupilakattalai
	72	Kilakolathur
	77	Sannavur
	82	Thirumalavadi
	83	Kandirathitham
	85	Manjamedu
	86	Thirumanur
	90	Elakurichi
31+	1	Sannasinallur
	2	Dalavoi
	4	Adanakurichi
	6	Ayanthathanur
	7	Kulumur
	8	Manapathur
	12	Periakurichi
	13	Vanjinapuram
	14	Namangunam
	15	Nakkambadi
	23	Pottaveli
	24	Iluppayur
	30	Sennivanam
	31	Ottakoil
	38	Vilangudi
	50	Nagamangalam
	69	Kamarasavalli
	74	Kilakavattankurichi
	84	Annimangalam

APPENDIX (IV)—VILLAGE DIRECTORY

List of Villages according to the proportion of Scheduled Castes and Scheduled Tribes to the total population by ranges

B—SCHEDULED TRIBES

TALUK : 3. ARIYALUR

Ranges of Scheduled Tribes Population (Percentage)	L C. No.	Name of Village
1	2	3
Nil	2	Dalavoi
	6	Ayanthathanur
	7	Kulumur
	8	Manapathur
	10	Tular
	13	Vanjinapuram
	15	Nakkambadi
	18	Kilamaligai
	19	Nagalkuli
	20	Pilakurichi
	23	Pottaveli
	24	Iluppayur
	25	Rayampuram
	27	Paranam
	30	Sennivanam
	31	Ottakoil
	34	Kadugur
	35	Attur
	39	Thelur
	40	Perianagalur
	41	Aminabad
	42	Kayarlabath
	45	Varanavasi
	46	Mallur
	47	Siruvalur
	48	Pudupalayam
	49	Reddipalayam
	51	Periatirukkonam
	54	Kilapulur
	55	Pappanacheri
	57	Melapalur
	58	Poondi
	59	Suttamalli (Ayan Suttamalli)
	60	Sathamangalam
	61	Arungal
	62	Karupilakattalai
	63	Alanduraiyarkattalai
	64	Andipattakadu
	65	Pungangudi
	66	Oriyur
	67	Tuttur
	68	Kuruvadi
	70	Kovilur
	71	Sinnapattakadu
	72	Kilakolathur
	73	Vettiyur
	74	Kilakavattankurichi
	75	Karaivetti
	76	Venganur
	80	Ilandaikudam
	81	Kulamanickam
	82	Thirumalavadi
	83	Kandirathitham
	84	Annimangalam
	85	Manjamedu
	87	Vadugapalayam
	88	Villupanankurichi
	89	Sullangudi
	90	Elakurichi
	91	Alagiyamanavalam

APPENDIX (IV)–VILLAGE DIRECTORY

List of Villages according to the proportion of Scheduled Castes and Scheduled Tribes to the total population by ranges

B SCHEDULED TRIBES—(Contd)

TALUK : 3. ARIYALUR

Ranges of Scheduled Tribes Population (Percentage)	L.C. No.	Name of Village
1	2	3
0—5	1	Sannasinallur
	3	Alathiyur
	5	Manakudayam
	9	Asavirankudikkadu
	11	Sirukalathur
	12	Periakurichi
	14	Namangunam
	16	Maruvathur
	17	Ponparappi
	21	Unjini
	22	Sendurai
	26	Sirukadambur
	28	Irumbilikurichi
	29	Anandavadi
	32	Govindapuram
	33	Kallankurichi
	36	Kilimangalam
	37	Kavanur
	38	Vilangudi
	44	Valajanagaram
	50	Nagamangalam
	52	Edayathankudi
	53	Melakaruppur
	56	Kilayur
	69	Kamarasavalli
	77	Sannavur
	78	Palinganatham
	79	Kovilessanai
	86	Thirumanur
6—15	4	Adanakurichi
	43	Ariyalur
16—25*		
26—35*		...
36—50*		...
51+*		...

* Excludes villages with no Scheduled Tribes Population.

APPENDIX (IV)—VILLAGE DIRECTORY

List of Villages according to the proportion of Scheduled Castes and Scheduled Tribes to the total population by ranges

A—SCHEDULED CASTES

TALUK : 4. UDAYARPALAYAM

Ranges of Scheduled Castes Population (Percentage)	L C. No.	Name of Village
1	2	3
Nil	16	Varadarajanpettai
	19	Darmasamudram
0—5	29	Marudur
	37	Kilakudiyiruppu
6—10	25	Kuvathur
	27	Kuvagam
	30	Variyankaval
	31	Devanur
	35	Melur
	51	Suriyamanal
	52	Elaiyur
	87	Ulliyakudi
	97	Sathambadi
11—15	6	Siluvacheri
	9	Idayakurichi
	12	Ayyur
	14	Andimadam
	22	Eravangudi
	38	Piranjeri
	57	Devamangalam
	66	Anakudam
	70	Thathanur
	78	Kodangudi
	86	Suttamalli
16—20	7	Alagapuram
	15	Vilandai
	20	Pappakudi
	28	Kodukkur
	48	Periyavalayam
	49	Jayankondamcholapuram

Ranges of Scheduled Castes population (Percentage)	L C. No.	Name of Village
1	2	3
16—20	55	Edayar
	69	T. Solankurichi
	73	Venmankondan
	75	Parukkal
	83	Irugayur
	84	Nedavalur
	100	Govindaputhur
	101	Sripurandan
21—30	3	Sriraman
	4	Rangiyam
	17	Periyakrishnapuram
	18	Thirukalapur
	21	Vangudi
	41	Kundaveli
	45	Pichanur
	46	Amanakkantondi
	53	Udayarpalayam
	56	Angarayanallur
	58	Ulkottai
	62	Vembukudi
	63	Udayanatham
	64	Kodalikaruppur
	65	Solamadevi
	67	Vanathirayanpattinam
	68	Pilichikuli
	72	Managethi
	77	Nayaganaipiriyal
	79	Edanganni
	80	Thenkachiperumalnatham
	82	Karaikurichi

APPENDIX (IV)—VILLAGE DIRECTORY

List of Villages according to the proportion of Scheduled Castes and Scheduled Tribes to the total population by ranges

A—SCHEDULED CASTES—(Contd:)

TALUK: 4. UDAYARPALAYAM

Ranges of Scheduled Castes Population (Percentage)	L.C. No.	Name of Village
1	2	3
21—30	92	Ambapur
	93	Udayavarthianur
	94	Kilanatham
	96	Kadambur
31+	1	Olayur
	2	Athukurichi
	8	Silambur
	23	Anikudichan
	26	Kattathur
	36	Tandalai
+31	40	Vettiyarvettu
	42	Kattagaram
	43	Muthuservamadam
	44	Elayaperumalnallur
	59	Kuruvalapparkoil
	60	Kulothunganallur
	61	Taludalamedu
	81	T. Palur
	103	Valakurichi

APPENDIX (IV)—VILLAGE DIRECTORY

List of Villages according to the proportion of Scheduled Castes and Scheduled Tribes to the total population by ranges

B—SCHEDULED TRIBES

TALUK : 4. UDAYARPALAYAM

Ranges of Scheduled Tribes Population (Percentage)	L C. No.	Name of Village
1	2	3
Nil	3	Sriraman
	4	Rangiyam
	7	Alagapuram
	15	Vilandai
	16	Varadarajanpettai
	17	Periyakrishnapuram
	18	Thirukalapur
	19	Darmasamudram
	25	Kuvathur
	29	Marudur
	30	Variyankaval
	35	Melur
	42	Kattagaram
	52	Elaiyur
	57	Devamangalam
	60	Kulothunganallur
	62	Vembukudi
	64	Kodaikkaruppur
	65	Solamadevi
	66	Anakudam
	68	Pilichikuli
	73	Venmankondan
	79	Edanganni
	80	Thenkachiperumalnatham
	82	Karaikurichi
	84	Nedavalur
	86	Suttamalli
	93	Udayavarthanur
	96	Kadambur
	107	Valakurichi
0—5	2	Athukurichi
	8	Silambur
	9	Idayakurichi
	12	Ayyur
	14	Andimadam
	20	Pappakudi
	21	Vangudi
	22	Eravangudi
	23	Anikudichan
	26	Kattathur
	27	Kuvagam
	28	Kodukkur
	36	Tandalai
	37	Kilakudiyiruppu
	40	Vettiyarvettu
	41	Kundaveli
	44	Elayaperumalnallur
	46	Amanakkantondi
	48	Periyavalayam
	49	Jayankondamcholapuram
	53	Udayarpalayam
	55	Edayar
	56	Angarayanallur
	58	Ulkottai
	59	Kuruvalapparkoil
	61	Taludalamedu
	63	Udayanatham
	67	Vanathirayanpattinam
	69	T. Solankurichi
	70	Thathanur
	72	Managethi

APPENDIX (IV)—VILLAGE DIRECTORY

List of Villages according to the proportion of Scheduled Castes and Scheduled Tribes to the total population by ranges

B—SCHEDULED TRIBES—(Contd.)

TALUK: 4. UDAYARPALAYAM

Ranges of Scheduled Tribes Population (Percentage)	L C. No.	Name of Village
1	2	3
0—5	75	Parukkal
	78	Kodangudi
	81	T Palur
	87	Ulliyakudi
	92	Ambapur
	94	Kilanatham
	97	Sathambadi
	100	Govindaputhur
	101	Sripurandan
6—15	1	Olayur
	6	Siluvacheri
	31	Devanur
	38	Piranjeri
	43	Muthuservamadam
	45	Pichanur
	51	Suriyamanal
	77	Nayaganaipiriyal
	83	Irugayur
16—25*		...
26—35*		...
36—50*		...
51+*		...

* Excludes Villages with no Scheduled Tribes population.

APPENDIX (IV) - VILLAGE DIRECTORY

List of Villages according to the proportion of Scheduled Castes and Scheduled Tribes to the total population by ranges

A—SCHEDULED CASTES

TALUK : 5. LALGUDI

Ranges of Scheduled Castes Population (Percentage)	L.C. No.	Name of Village
1	2	3
NIL	32	Thoppai
	60	Pandaravadai
	64	R. Valavanur
0—5	11	Malvoi
	42	Ayyampalayam
	50	Venkatachalapuram
	51	Kovandakkurichi
	52	Puthurpalayam
	70	Poovampalayam
	71	Theerampalayam
	88	Nathamangudi
	89	Virahalur
6—10	20	Valaiyur
	31	Muduvathur
	33	Vandalaiguddalur
	36	Konalai
	45	Mahilambadi
	47	Kumunur
	48	P. Sangendi
	49	Pullambadi
	53	Alampakkam
	56	Vellanur
	68	Kalpalayam
	72	Thirupangali
	111	Terkuchattram
	112	Esanakorai
11—15	4	Uttathur
	5	Thiranipalayam
11—15	19	Sirugudi
	22	Thirupathur
	25	Peruvalappur
	26	Kanakilianallur
	27	Varakuppai
	40	Siruppathur
	41	Thiruvellarai
	44	Irungalur
	46	Puthuruthamanur
	58	Edangimangalam
	65	Kallakkudi
	69	Rajampalayam
	95	Manakkal
	114	Thirumanmedu
	118	Koohur
16—20	17	Edumalai
	18	Omandur
	24	Reddimangudi
	28	Melarasur
	39	Thathamangalam
	61	Thirumangalam
	66	S. Kannanore
	67	Samayapuram
	74	Kariyamanikam
	84	Nagar
	86	Komakudi
	94	Adikudi
	115	Javanthinathapuram
	119	Sathamangalam

APPENDIX (IV)—VILLAGE DIRECTORY

List of Villages according to the proportion of Scheduled Castes and Scheduled Tribes to the total population by ranges

A—SCHEDULED CASTES—(Contd.)

TALUK: 5. LALGUDI

Ranges of Scheduled Castes Population (Percentage)	L.C. No.	Name of Village
1	2	3
21—30	2	Seedevimangalam
	3	Neikulam
	6	Garudamangalam
	7	Saradamangalam
	8	M. Kannanore
	9	Orathur
	12	Sirugalappur
	14	Periakurukkai
	15	Shanamangalam
	29	Keelarasur
	30	Kallagam
	35	Thachankurichi
	38	Kariyamanikam
	43	Ayikudi
	54	Alangudimahajanam
	63	Neikkuppai
	73	Sholanganallur
	76	Melapathu
	78	Alagiamanavalam
	85	Sirumayangudi
	87	Sembarai
	90	Alambadi
	93	Jangamarajapuram
	96	Angarai
	97	Pambaramchutti
	99	Valadi
	106	Bitchandarkovil
	108	Thiruvasai
	109	Talakkudi
	110	Appadurai
	116	Seshasamudram
	117	Edaiyathumangalam
	122	Ariyur
31+	1	Perakambi
	10	Sadurpagam
	13	Nambukurichi
	16	Valaiyur
	21	Palaiyur
	23	Siruganur
	34	Kannagudi
	55	T. Kalligudi
	57	N Sangendi
	59	Peruvalanallur
	62	Keelmarimangalam
	75	Kilianallur
	77	Kovathakudi
	79	Vengangudi
	80	Madakkudi
	81	V Thuraiyur
	82	Marudur
	83	Keelapperungavur
	91	Thinniam
	92	Mettupatti
	98	Nerijilakkudi
	100	Sirumarathur
	103	Pudukkudi
	104	Keeramangalam
	105	Koothur
	107	Madhavaperumalkoil
	113	T. Valavanur
	120	Mangammalpuram
	121	Keelambil

APPENDIX (IV)—VILLAGE DIRECTORY

List of Villages according to the proportion of Scheduled Castes and Scheduled Tribes to the total population by ranges

B—SCHEDULED TRIBES

TALUK : 5. LALGUDI

Ranges of Scheduled Tribes Population (Percetnage)	L C. No.	Name of Village
1	2	3
Nil	2	Seedevimangalam
	3	Neikulam
	4	Uttathur
	7	Saradamangalam
	8	M. Kannanore
	9	Orathur
	10	Sadurpagam
	11	Malvoi
	12	Sirugalappur
	14	Perrakurukkai
	15	Shanamangalam
	16	Valaiyur
	17	Edumalai
	18	Omandur
	19	Sirugudi
	20	Valaiyur
	21	Palaiyur
	22	Thirupathur
	24	Reddimangudi
	26	Kanakıllanallur
	27	Varakuppai
	28	Melarasur
	29	Keelarasur
	30	Kallagam
	32	Thoppai
	34	Kannagudi
	35	Thathankurichi
	36	Konalai
	38	Kariyamanikam
	39	Thathamangalam
	40	Siruppathur
	41	Thiruvellarai
	42	Ayyampalayam

Ranges of Scheduled Tribes Population (Percentage)	L.C. No.	Name of Village
1	2	3
Nil	43	Ayikudi
	45	Mahilambadi
	46	Puthuruthamanur
	47	Kumunur
	48	P. Sengandi
	50	Venkatachalapuram
	51	Kovandakkurichi
	52	Puthurpalayam
	53	Alampakkam
	55	T. Kalligudi
	56	Vellanur
	57	N. Sangendi
	60	Pandaravadai
	61	Thirumangalam
	62	Keelmarimangalam
	63	Neikkuppai
	64	R. Valavanur
	65	Kallakkudi
	66	S. Kannanore
	67	Samayapuram
	68	Kalpalayam
	69	Rajampalayam
	70	Poovampalayam
	71	Theerampalayam
	72	Thirupangali
	73	Sholahganallur
	75	Kilianallur
	76	Melapathu
	77	Kovathakudi
	78	Alagiamanavalam
	79	Vengangudi
	80	Madakkudi
	82	Marudur
	83	Keelapperunagavur

APPENDIX (IV)—VILLAGE DIRECTORY

List of Villages according to the proportion of Scheduled Castes and Scheduled Tribes to the total population by ranges

B—SCHEDULED TRIBES— (Contd.)

TALUK : 5. LALGUDI

Ranges of Scheduled Tribes Population (Percentage)	L C. No.	Name of Village
1	2	3
NIL	84	Nagar
	85	Sirumayangudi
	86	Komakudi
	87	Sembarai
	88	Nathamangudi
	89	Virahalur
	90	Alambadi
	91	Thinniam
	92	Mettupatti
	95	Manakkal
	96	Angarai
	97	Pambaramchutti
	98	Nerijilakkudi
	100	Sirumarathur
	103	Pudukkudi
	104	Keeramangalam
	105	Koothur
	106	Bitchandarkovil
	107	Madhavaperumalkoil
	108	Thiruvasai
	109	Talakkudi
	110	Appadurai
	111	Terkuchattram
	112	Esanakorai
	113	T. Valavanur
	115	Javanthinathapuram
	116	Seshasamudram
	117	Edaiyathumangalam
	118	Koohur
	119	Sathamangalam
Nil	120	Mangammalpuram
	121	Keelambil
	122	Ariyur
0—5	2	Perakambi
	5	Thiranipalayam
	6	Garudamangalam
	13	Nambukurichi
	23	Siruganur
	31	Muduvathur
	33	Vandalaiguddalur
	44	Irungalur
	49	Pullambadi
	54	Alangudimahajanam
	58	Edangimangalam
	59	Peruvalanallur
	74	Kariyamanikam
	81	V. Thuraiyur
	93	Jangamarajapuram
	94	Adikudi
	99	Valadi
	144	Thirumanmedu
6—15*		...
16—25*		...
26—35*	25	Peruvalappur
36—50*		...
51+*		...

* Excludes Villages with no Scheduled Castes Population.

APPENDIX (IV)—VILLAGE DIRECTORY

List of Villages according to the proportion of Scheduled Castes and Scheduled Tribes to the total population by ranges

A—SCHEDULED CASTES

TALUK : 6. MUSIRI

Ranges of Scheduled Castes Population (Percentage)	L.C. No.	Name of Village
1	2	3
Nil*	...	
0—5	10	Anjalam
	24	Jayankondan
	49	Tolurpatti
	57	Manamedu
6—10	4	Vadamalaipatti
	9	Valasiramani
	11	Konappampatti
	13	Araychchi
	15	Payathamparai
	17	Pulancheri
	19	Surampatti
	21	Mangalam
	27	Valavandi
	32	Kamalapuram
	39	Unniyur
	46	Kaduvetti
	64	Muvali (I)
	65	Kamakshipatti
	66	Tinnakkonam
	71	Neyveli
	72	Komangalam
11—15	2	Moruppatti
	8	Jambumadai
	28	Tumbalam
	31	Arangur
	33	Elurpatti
	40	Periyapallipa'ayam
	41	Chinnapallipalayam
	63	Vellur
16—20	1	Pillaipalayam
	3	Karikali
	5	Kargudi
	20	Navilipatti
	36	Murungai
	37	Kidaram
	48	Natham
	52	Tirunarayanapuram (I)
	59	Muttampatti
	60	Puduppatti (Musiri)
	68	Evur
21—30	6	Urakkarai
	7	Mahadevi
	12	Devanur
	16	Sergudi
	18	Appananallur
	22	Tulaiyanatham
	26	Puttur (Turaiyur)
	29	Sittalarai
	30	Kulakkudi
	43	Kattupputtur
	45	Silaipillaiyaputtur
	47	Nagayanallur
	50	Puttur (Musiri)
	51	Arasalur
	53	Tottiyam
	54	Srinivasanallur
	56	Alagarai
	73	Chittambur
	74	Gunaseelam

* Excludes Villages with no scheduled castes population.

APPENDIX (IV)—VILLAGE DIRECTORY

List of Villages according to the proportion of Scheduled Castes and Scheduled Tribes to the total population by ranges

A—SCHEDULED CASTES—(contd.)

TALUK : 6. MUSIRI .

Ranges of Scheduled Castes Population (Percentage)	L. C. No.	Name of Village
1	2	3
31+	14	Valaiyeduppu
	23	Perur
	25	Sukkampatti
	34	Murungaikalathur
	35	Valvelputtur
	38	Pidaramangalam
	42	Sriramasamudram
	44	Venkatanatham
	51	Arasalur
	55	Chittur
	58	Mullippadi
	61	Seventhilingapuram
	62	Umaiyalpuram
	67	Ayyampalayam
	69	Amur
	70	Kodunthurai

APPENDIX (IV)—VILLAGE DIRECTORY

List of Villages according to the proportion of Scheduled Castes and Scheduled Tribes to the total population by ranges

B—SCHEDULED TRIBES

TALUK : 6. MUSIRI

Ranges of Scheduled Tribes Population (Percentage)	L.C. No.	Name of Village
1	2	3
NIL	1	Pillaipalayam
	3	Karikali
	4	Vadamalaipatti
	5	Kargudi
	8	Jambumadai
	10	Anjalam
	11	Konappampatti
	15	Payathamparai
	16	Sergudi
	17	Pulancheri
	19	Surampatti
	20	Navilipatti
	21	Mangalam
	23	Perur
	24	Jayankondan
	28	Tumbalam
	29	Sittalarai
	31	Arangur
	32	Kamalapuram
	33	Elurpatti
	34	Murungaikalathur
	35	Valvelputtur
	36	Murungai
	37	Kidaram
	38	Pidaramangalam
	39	Unniyur
	40	Periyapallipalayam
	41	Chinnapallipalayam
	42	Sriramasamudram
	43	Kattupputtur
	44	Venkatanatham
	45	Silaipillaiyaputtur
	46	Kaduvetti
	47	Nagayanallur
	48	Natham
	49	Tolurpatti
	50	Puttur (Musiri)
	51	Arasalur
	52	Tirunarayanapuram (I)
	53	Tottiyam
	54	Srinivasanallur
	55	Chittur
	56	Alagarai
	57	Manamedu (I)
	58	Mullippaddi
	59	Muttampatti
	60	Puduppatti (Musiri)
	61	Sevanthilingapuram
	62	Umaiyalpuram
	63	Vellur
	64	Muvell (I)
	65	Kamakshipatti
	68	Evur
	69	Amur
	70	Kodunthural
	71	Neyveli
	72	Komangalam
	73	Chittambur
	74	Gunaseelam

APPENDIX (IV)—VILLAGE DIRECTORY

List of Villages according to the proportion of Scheduled Castes and Scheduled Tribes to the total population by ranges

B—SCHEDULED TRIBES—(contd.)

TALUK : 6. MUSIRI

Ranges of Scheduled Tribes Population (Percentage)	L.C. No.	Name of Village
1	2	3
0—5	2	Moruppatti
	6	Urakkarai
	7	Mahadevi
	12	Devanur
	13	Araychchi
	14	Valaiyeduppu
	18	Appananallur
	22	Tulaiyanatham
	27	Valavandi
	66	Tinnakkonam
	67	Ayyampalayam
6—15	9	Valasiramani
	25	Sukkampatti
	26	Puttur (Turaiyur)
	30	Kulakkudi
16—25*		...
26—35*		...
36—50*		...
51+*		...

* Excludes villages with no Scheduled Tribes population.

APPENDIX (IV)—VILLAGE DIRECTORY

List of Villages according to the proportion of Scheduled Castes and Scheduled Tribes to the total population by ranges

A—SCHEDULED CASTES

TALUK : 7. KARUR

Ranges of Scheduled Castes Population (Percentage)	L.C. No.	Name of Village
1	2	3
NIL	12	Kadambankurichi Nanjai
0—5	10	Thottakurichi Nanjai
	16	Vangal
6—10	9	Pugalur Nanjai
	19	Achamapuram
	59	Tennilai Venkitapuram
	61	Elavanur
	82	Aravakurichi
	92	Anjagavandampatti
11—15	6	Vettamangalam
	7	Kombupalayam
	8	Thirukattuthurai
	13	Kadambankurichi Punjai
	18	Nerur South
	31	Tennilai West
	35	Gudalur
	41	Andankovil West
	49	Thorankkalpatti
	53	Appipalayam
	60	Chinnadarapuram
	69	Puthambur
	75	Mookanankurichi
	77	Paganatham
	79	Venjamangudalur West
	81	Pungambadi West
	93	Esanatham
	96	Periamanjuvali
16—20	2	Karveli
	14	Nanniyur
	25	Athur
	26	Punnam
	27	Kuppam
	30	Tennilai South
	32	Monjanur
	34	Kodanthur
	38	Karudaiyampalayam
	47	Emur
	50	Thirumanilaiyur
	52	Karuppampalayam
	55	Thumbivadi
	56	P. Anaipalayam
	58	Soodamani
	66	Nagamballi
	67	Kodaiyur
	68	Thalapatti
	70	Kakkavadi
	76	K. Pichampatti
	78	Venjamangudalur East
	80	Pungambadi East
	83	Sandapadi
	84	Modakkur West
	85	Modakkur East
	86	Inanganur
	88	Velambadi

APPENDIX (IV)—VILLAGE DIRECTORY

List of Villages according to the proportion of Scheduled Castes and Scheduled Tribes to the total population by ranges

A—SCHEDULED CASTES—(contd)

TALUK : 7. KARUR

Ranges of Scheduled Castes Population (Percentage)	L C. No.	Name of Village
1	2	3
16—20	90	Pallappatti
	97	Ammapatti
21—30	1	Anjure
	3	Thukkachi
	4	Tennilai East
	5	Athipalayam
	11	Thottakurichi Punjai
	15	Kuppuchipalayam
	22	Pachamadevi
	23	Minamballi
	24	Manmangalam
	28	Munnur
	29	Paramathi
	33	Ellakadu Ramachandrapuram
	36	Nadanthai
	37	Nedungur
	39	Pavitram
	42	Kadaparai
	46	Uppidamangalam
	48	Thanthoni
	51	Andankovil East
	57	Ariyur
	64	Kalakurichi Punjai
	71	Achimangalam
	72	Manavadi
	73	Jagadabi
	74	Velliyanai
	87	Sendamangalam West
	89	Sendamangalam East
	91	Thethupatti
	95	Alamarathupatti
31+	17	Nerur North
	20	Somur
	21	Koyamballi
	40	Viswanathapuri
	43	Senappiratti
	44	Melapalayam
	45	Puliyur
	54	Pallapalayam
	62	Thokkupatti
	63	Rajapuram
	65	Kalakurichi Punjai
	94	Erumarapatti

APPENDIX (IV)—VILLAGE DIRECTORY

List of Villages according to the proportion of Scheduled Castes and Scheduled Tribes to the total population by ranges

B—SCHEDULED TRIBES

TALUK: 7. KARUR

Ranges of Scheduled Tribes Population (Percentage)	L C. No.	Name of Village
1	2	3
NIL	1	Anjure
	2	Karveli
	3	Thukkachi
	4	Tennilai East
	5	Athipalayam
	6	Vettamangalam
	7	Kombupalayam
	8	Thirukattuthurai
	9	Pugalur Nanjai
	10	Thottakkurichi Nanjai
	11	Thottakkurichi Punjai
	12	Kadambankurichi Nanjai
	13	Kadambankurichi Punjai
	14	Nanniyur
	15	Kuppuchipalayam
	16	Vangal
	17	Nerur North
	18	Nerur South
	19	Achamapuram
	20	Somur
	21	Koyamballi
	22	Pachamadevi
	23	Minamballi
	24	Manmangalam
	25	Athur
	26	Punnam
	27	Kuppam
	28	Munnur
	29	Paramathi
	30	Tennilai South
	31	Tennilai West
	32	Monjanur
	33	Ellakadu Ramachandrapuram
	34	Kodanthur
	35	Gudalur
	36	Nadanthai
	37	Nedungur
	38	Karudaiyampalayam
	39	Pavitram
	40	Viswanathapuri
	41	Andankovil West
	42	Kadaparai
	43	Senappiratti
	44	Melapalayam
	45	Puliyur
	46	Uppidamangalam
	47	Emur
	48	Thanthoni
	49	Thorankkalpatti
	50	Thirumanilaiyur

APPENDIX (IV)—VILLAGE DIRECTORY

List of Villages according to the proportion of Scheduled Castes and Scheduled Tribes to the total population by ranges

B—SCHEDULED TRIBES—(contd.)

TALUK: 7. KARUR

Ranges of Scheduled Tribes Population (Percentage)	L.C. No.	Name of Village
1	2	3
NIL	51	Andankovil East
	52	Karuppampalayam
	53	Appipalayam
	54	Pallapalayam
	55	Thumbivadi
	56	P. Anaipalayam
	57	Ariyur
	58	Soodamani
	59	Tennilai Venkitapuram
	60	Chinnadarapuram
	61	Elavanur
	62	Thokkupatti
	63	Rajapuram
	64	Kalakurichi Punjai
	65	Kalakurichi Nanjai
	66	Nagamalli
	67	Kodaiyur
	68	Thalapatti
	69	Puthampur
	70	Kakkavadi
	71	Achimangalam
	72	Manavadi
	73	Jegadabi
	75	Mookanan Kurichi
	76	K. Pichampatti
	77	Paganatham
	78	Venjamangudalur East
	79	Venjamangudalur West
	80	Pungambadi East
	81	Pungambadi West
	82	Aravakurichi
	83	Sandapadi
	84	Modakkur West
	85	Modakkur East
	86	Inanganur
	87	Sendamangalam West
	89	Sendamangalam East
	90	Pallappatti
	91	Thethupatti
	92	Anjagavandanpatti
	93	Esanatham
	94	Erumarapatti
	95	Alamarathupatti
	96	Periamanjuvali
	97	Ammapatti
0—5	74	Velliyanai
	88	Velambadi
6—15*		...
16—25*		...
26—35*		...
36—50*		...
51+*		...

*Excludes Villages with no Scheduled Tribes population

APPENDIX (IV)--VILLAGE DIRECTORY

List of Villages according to the proportion of Scheduled Castes and Scheduled Tribes to the total population by ranges

A—SCHEDULED CASTES

TALUK : 8 KULITTALAI

Ranges of Scheduled Castes Population (Percentage)	L.C. No.	Name of Village
1	2	3
NIL	77	Uttuppatti
0—5	24	Mudalaippatti
	25	Seppilappatti
6—10	32	Satyamangalam
	38	Manjanayakkampatti
	58	Kiranur
	59	Tennilai
	71	Valavanmangalam
11—15	6	Chittalavay
	16	Vaiganallur
	33	Karuppattur
	37	Sengal
	40	Pannappatti
	41	Vadavambadi
	42	Vellappatti
	44	Potturavuttanpatti
	48	Gudalur
	55	Togamalai
	65	Sembiyanattam
	73	Tondaiamangalam
16—20	4	Tirukkampuliyur
	7	Krishnarayapuram
	10	Chintalavadi
	12	Kallappalli
	23	Suriyanur
	27	Talinji
	28	Kallai
16—20	34	Vayalur
	36	Pappayambadi
	39	Mutturangampatti
	46	Pappakkalpatti
	51	Rachchandar Tirumalai
	52	Puluderi
	54	Kalladai
	56	Kalugur
	57	Kosur
	63	Devarmalai
	66	Idaiyappatti
	68	Mullippatti
	70	Kilpagudi
21—30	1	Balarajapuram
	9	Mahadanapuram
	14	Vadiyam
	18	Rajendram
	22	Nangavaram
	29	Inungur
	30	Nallur
	31	Hiranyamangalam
	35	Viriyapalayam
	43	Panjapatti
	47	Sivayam
	50	Alattur
	53	Vadacheri
	60	Varavanai

APPENDIX (IV)—VILLAGE DIRECTORY

List of Villages according to the proportion of Scheduled Castes and Scheduled Tribes to the total population by ranges

A—SCHEDULED CASTES

TALUK : 8 KULITTALAI

Ranges of Scheduled Castes Population (Percentage)	L C. No.	Name of Village
1	2	3
21–30	61	Melpagudi
	62	Kalaiyappatti
	64	Adanur
	67	Palaviduthi
	72	Mattagiri
	74	Naganur
	78	Pillur
31+	2	*Renganathapuram*
	3	Mayanur
	5	Manavasi
	8	Kammanallur
	11	Pillaipalayam
31+	13	Karuvappanaickanpatti
	15	Manattattai
	19	Kumaramangalam
	20	Marudur
	21	Poyyamani
	26	Neidalur
	45	Chinniyampalayam
	49	Puttur
	69	Mavattur
	75	Porundalur
	76	Padirippatti

APPENDIX (IV)—VILLAGE DIRECTORY

List of Villages according to the proportion of Scheduled Castes and Scheduled Tribes to the total population by ranges

B—SCHEDULED TRIBES

TALUK 8 KULITTALAI

Ranges of Scheduled Tribes Population (Percentage)	L.C. No.	Name of Village
1	2	3
NIL	2	Renganathapuram
	6	Chittalavay
	8	Kammanallur
	9	Mahadanapurm
	10	Chintalavadi
	11	Pillaipalayam
	12	Kallappili
	13	Karuvappanaickanpatti
	15	Manattattai
	16	Vaiganallur
	19	Kumaramangalam
	23	Suriyanur
	24	Mudalaippatti
	25	Seppi'appatti
	26	Neidalur
	27	Talinji
	28	Kallai
	29	Inungur
	30	Nallur
	31	Hiranyamangalam
	32	Satyamangalam
	34	Vayalur
	35	Viriyapa'ayam
	37	Sengal
	40	Pannappatti
	41	Vadavembadi
	42	Vellappatti
	43	Panjapatti
	44	Potturavuttanpatti
	45	Chinniyampalayam
	46	Pappakkalpatti
	47	Sivayam
	48	Gudalur
	49	Puttur
	50	Alattur
	51	Rachchandar Tirumalai
	52	Puluderi
	53	Vadacheri
	55	Togamalai
	56	Kalugur
	57	Kosur
	59	Tennilai
	61	Melpagudi
	62	Kalaiyappatti
	63	Devarmalai
	64	Adanur
	65	Sembiyanattam
	66	Idaiyappatti
	67	Polaviduthi
	68	Mullipatti
	70	Kilpagudi
	71	Valavanmangalam
	73	Tondaiamangaram
	74	Naganur
	75	Porundalur
	76	Padirippatti
	77	Uttuppatti
	78	Pillur

APPENDIX (IV)–VILLAGE DIRECTORY

List of Villages according to the proportion of Scheduled Castes and Scheduled Tribes to the total population by ranges

B—SCHEDULED TRIBES—(Contd.)

TALUK : 8 KULITTALAI

Ranges of Scheduled Tribes Population (Percentage)	L.C. No.	Name of Village
1	2	3
0—5	1	Balarajapuram
	3	Mayanur
	4	Tirukkampuliyur
	7	Krishnarayapuram
	14	Vadiyam
	20	Marudur
	21	Poyyamani
	22	Nangavaram
	33	Katuppattur
	36	Pappayambadi
	38	Manjanayakkampatti
	39	Mutturangampatti
	54	Kalladai
	60	Varavanai
	72	Mattagiri
6—15	5	Manavasi
	18	Rajendram
	58	Kiranur
	69	Mavattur
16—25*		
26—35*		
36—50*		
51+*		

* Excludes villages with no Scheduled Tribes Population.

APPENDIX (IV)—VILLAGE DIRECTORY

List of Villages according to the proportion of Scheduled Castes and Scheduled Tribes to the total population by ranges

A—SCHEDULED CASTES

TALUK : 9 TIRUCHCHIRAPPALLI

Ranges of Scheduled Castes Population (Percentage)	L C. No.	Name of Village
1	2	3
NIL	84	Ilandaippatti
0—5	43	Podavur
	44	Puliyur
	85	Kandalur
6—10	41	Koppu (North)
	42	Koppu (South)
	45	Adavattur
	50	Kuttappar
	58	K. Sattanur
	71	Nagamangalam
	83	Palanganangudi
11—15	3	Perugamani
	9	Tiruchendurai
	28	Kilamullakkudi
	54	Valavandankottai
	61	Tayanur
	62	Navalurkottappattu
	63	Ulkadai Ariyavur
	65	Ammapettai
	67	Mattur
	74	Mudikandam
	81	Suriyur
	82	Pulangudi
	86	Tenerippatti
	87	Asur
16—20	1	Pettiavaytalai
	2	Sirugamani
	5	Anthanallur
	20	Uttamaseri
	21	Kilikkudi
	22	Kiliyur
	24	Natarajapuram
	36	Somarasampettai
	49	Agaram
	66	Kulattur
	72	Kottappattu
	77	Tirumalaisamudram
	78	Olaiyur
	79	Gundur
21—30	4	Tiruppiraiturai
	14	Muttarasanallur
	18	Tiruvalarsolai
	23	Arasangudi
	25	Vengur
	26	Pappakurichi
	29	Panaiyakurichi
	34	Uyyakkondan Tirumalai
	40	Mullikkarumbur
	46	Nachchikkurichi
	51	Krishnasamudram

APPENDIX (IV)—VILLAGE DIRECTORY

List of Villages according to the proportion of Scheduled Castes and Scheduled Tribes to the total population by ranges

A—SCHEDULED CASTES—(Contd)

TALUK : TIRUCHCHIRAPPALLI

Ranges of Scheduled Castes Population (Percentage)	L.C. No.	Name of Village
1	2	3
21—30	52	Pattalapettai
	53	Tirunedungulam
	57	Kilakkurichi
	60	Kalligudi
	64	Periyanayagichattiram
	70	Paganur
	73	Mekkudi
	80	Kumbagudi
31+	6	Kodiyalam
	7	Kulumani
	8	Periyakaruppur
	10	Kadiyakurichi
	11	Mekkudi
	12	Allur
	13	Palur
	15	Kambarasampettai
31+	19	Panaiyapuram
	27	Kuvalagudi
	33	Pandamangalam
	35	Malliyampattu
	37	Kumaravayalur
	38	Marudandakurichi
	39	Perur
	47	Cholanganallur
	48	Ellakkudi
	55	Cholamadevi
	56	Kilakalkandarkottai
	59	Panjappur
	68	Setturapatti
	69	Alundur
	75	Kulakkattaigudi
	76	Torakkudi

APPENDIX (IV)—VILLAGE DIRECTORY

List of Villages according to the proportion of Scheduled Castes and Scheduled Tribes to the total population by ranges

B—SCHEDULED TRIBES

TALUK 9 : TIRUCHCHIRAPPALLI

Ranges of Scheduled Tribes Population (Percentage)	L.C. No.	Name of Village
1	2	3
NIL	3	Perugamani
	4	Tiruppiraiturai
	5	Anthanallur
	6	Kodiyalam
	7	Kulumani
	8	Periyakaruppur
	9	Tiruchendurai
	10	Kadiyakurichi
	11	Mekkudi
	12	Allur
	13	Palur
	14	Muttarasanallur
	15	Kambarasampettai
	18	Tiruvalarsolai
	19	Panaiyapuram
	20	Uttamaseri
	21	Kilikkudi
	22	Kiliyur
	23	Arasangudi
	24	Natarajapuram
	33	Pandamangalam
	35	Malliyampattu
	36	Somarasampettai
	37	Kumaravayalur
	38	Marudandakurichi
	39	Perur
	40	Mullikkarumbur
	41	Koppu (North)
	42	Koppu (South)
	43	Podavur
	44	Puliyur
	45	Adavattur
	46	Nachchikkurichi
	47	Cholanganallur
	48	Ellakkudi
	49	Agaram
	51	Krishnasamudram
	52	Pattalapettai
	53	Tirunedungulam
	54	Valavandankottai
	55	Cholamadevi
	56	Kilakalkandarkottai
	57	Kilakkurichi
	58	K. Sattanur
	59	Panjappur
	61	Tayanur
	63	Ulkadai Ariyavur
	64	Periyanayagichatti and
	65	Ammapettai
	66	Kulattur
	67	Mettur
	68	Seturapatti

APPENDIX (IV)—VILLAGE DIRECTORY

List of Villages according to the proportion of Scheduled Castes and Scheduled Tribes to the total population by ranges

B—SCHEDULED TRIBES—(Contd)

TALUK 9 : TIRUCHCHIRAPPALLI

Ranges of Scheduled Tribes Population (Percentage)	L.C. No.	Name of Village
1	2	3
NIL	69	Alundur
	70	Paganur
	71	Nagamangalam
	72	Kottappattu
	73	Mekkudi
	74	Mudikandam
	75	Kulakkattaigudi
	76	Torrakkudi
	77	Tirumalaisamudram
	78	Olaiyur
	80	Kumbagudi
	81	Suriyur
	83	Palanganangudi
	84	Ilandaippatti
	85	Kancalur
	87	Asur
0—5	1	Pettiavaytalai
	2	Sirugamani
0—5	25	Vengur
	26	Pappakurichi
	27	Kuvalagudi
	28	Kilamullakkudi
	29	Panaiyakurichi
	34	Uyyakkondan Tirumalai
	50	Kuttappar
	60	Kalligudi
	62	Navalurkottappattu
	79	Gundur
	82	Pulangudi
	86	Tene ippatti
6—15*		
16—25*		
26—35*		
36—50*		
51+*		

* Excludes villages with no Scheduled Tribes Population.

APPENDIX (IV)—VILLAGE DIRECTORY

List of Villages according to the proportion of Scheduled Castes and Scheduled Tribes to the total population by ranges

A—SCHEDULED CASTES

TALUK : 10 MANAPPARAI

Ranges of Scheduled Castes Population (Percentage)	L.C. No.	Name of Village
1	2	3
NIL	10	Chettichattam
	13	Sathirapatti
	29	Mogavanur R. F.
0—5	1	Pudur
	9	Idaiyappatti
	47	Mukkureddipatti
	52	Puduyadi
	88	Velakkurichchi
	97	Ikkarai Kosakkurichchi
6—10	27	Dhavalavirampatti
	30	Sekkanam
	37	Sockiapatti
	38	Adampatti
	40	Tottayapatti
	50	Naduppatti
	60	Kannuttu
	64	Puttanattam
	71	Uttukkuli
	86	Endapuli
	87	Kanjanayakkanpatti
	90	Marungapuri
	96	Sevalpatti
11—15	16	Macampatti
	18	Usilampatti
11—15	24	Nallampillai
	26	Periyapatti Viramalai
	28	Mogavanur
	31	Palaiyakottai
	35	Poygaippatti
	36	Sampatti
	41	Tatanur
	42	Amanakkanpatti
	48	Kumaravadi
	55	Pudukkottai
	62	Karuppur
	85	Ammachattiram
	94	Thuvarangurichi
	98	Akkayampatti
16—20	3	Vellalappatti
	4	Aniyappur
	8	Periyapatti Kumaravadi
	14	Kannudaiyampatti
	17	Sigampatti
	21	Vengaikurichchi
	22	Amayapuram
	34	Malayadippatti
	39	F. Keelaiyur
	43	Kanniyalagappatti

APPENDIX (IV)—VILLAGE DIRECTORY

List of Villages according to the proportion of Scheduled Castes and Scheduled Tribes to the total population by ranges

A—SCHEDULED CASTES—(Contd.)

TALUK : 10 MANAPPARAI

Ranges of Scheduled Castes Population (Percentage)	L.C. No.	Name of Village
1	2	3
16—20	44	Pannappatti
	45	Ayyan Reddiappatti
	46	Vaiyampatti
	58	Ilamanam
	78	Palaikkurichchi
	79	Kalingappatti
	80	Poruvai (Ayan)
	84	Karumalai
21—30	2	Vaiyamalaippalaiyam
	6	Toppampatti
	7	Mondippatti
	11	Chittanattam
	12	Samudram
	15	Kalingappatti
	32	Reddiyapatti
	33	Chettiyapatti
	67	Vellayakkonpatti
	68	Pirampatti
	69	Tenur
	70	Puduppatti (Ayan)
	73	Kannukkuli
21—30	81	Valanadu
	83	Muttalvarpatti
	89	Venkatanayakkanpatti
	92	Talambadi
	93	Nallur
	95	Karaippatti
	101	Tettur
31+	20	Vadugappatti
	25	Kovilpatti
	56	Ponnambalappatti
	66	Tirunellippatti
	72	Vembanur
	74	Kavinaripatti
	75	Puttakudi
	76	Kappagudi
	77	Kodumbaippatti
	82	Paluvanji
	91	Idaiyappatti
	99	Alagapuri
	100	Lekkanayakkanpatti
	102	Sivandampatti

APPENDIX (IV)—VILLAGE DIRECTORY

List of Villages according to the proportion of Scheduled Castes and Scheduled Tribes to the total population by ranges

B—SCHEDULED TRIBES

TALUK : 10 MANAPPARAI

Ranges of Scheduled Tribes Population (Percentage)	L.C. No.	Name of Village
1	2	3
NIL	1	Pudur
	2	Vaiyamalaippalaiyam
	3	Vellalappatti
	4	Aniyappur
	6	Toppampatti
	7	Mondippatti
	8	Periyapatti Kumaravadi
	9	Idaiyappatti
	10	Chettichattram
	11	Chittanattam
	13	Sathirapatti
	14	Kannudaiyampatti
	15	Kalingappatti
	16	Madampatti
	17	Sigampatti
	18	Usilampatti
	20	Vadugappatti
	21	Vengaikurichchi
	22	Amayapuram
	24	Nallampillai
	25	Kovi'patti
	26	Periyapattiviramalai
	27	Chavalaviran patti
	28	Mogavanur
	29	Mogavanur R. F.
	30	Sekkanam
	31	Palaiyakottai
	32	Reddiyappatti
	33	Chettiyapatti
	34	Malaiadipatti
	35	Poygaippatti
	36	Sampatti
	37	Soolapatti
	38	Adampatti
	39	F. Keelaiyur
	40	Tottayapatti
	41	Tatanur
	42	Amanakkampatti
	43	Kannivadugappatti
	44	Pannappatti
	45	Ayyan Reddiapatti
	46	Vaiyampatti
	47	Mukkureddipatti
	48	Kumaravadi
	50	Naduppatti
	52	Puduvadi
	55	Pudukkottai
	56	Ponnamalaippatti
	58	Ilamanam
	60	Kannuthu

APPENDIX (IV)—VILLAGE DIRECTORY

List of Villages according to the proportion of Scheduled Castes and Scheduled Tribes to the total population by ranges

A—SCHEDULED TRIBES—(Contd)

TALUK : 10 MANAPPARAI

Ranges of Scheduled Tribes Population (Percentage)	L.C. No.	Name of Village
1	2	3
	62	Karuppur
	64	Puttanattam
	66	Tirunellippatti
	67	Vellayakkonpatti
	68	Piranpatti
	69	Tenur
	70	Puduppatti (Ayan)
	72	Vembanur
	73	Kannukkuli
	74	Kavinaripatti
	75	Puttakudi
	76	Kappagudi
	77	Kodumbaippatti
	78	Palaikkurichchi
	79	Kalingappatti
	80	Poruvay (Ayan)
	81	Valanadu
	83	Muttalvarpatti
	84	Karumalai
	85	Ammachattram
	86	Endapuli
	87	Kanjanayakkanpatti
	88	Velakkurichchi
	89	Venkatanayakkanpatti
	91	Idaiyappatti
	92	Talambadi
	93	Nallur
	94	Thuvarnagurichi
	95	Karaippatti
	96	Sevalpatti
	97	Ikkaraikosakkurichi
	98	Akkayampatti
	99	Alagapuri
	100	Lekkanayakkanpatti
	101	Tettur
	102	Sivandampatti
0—5	71	Uttukkuli
	82	Paluvanji
	90	Marungapuri
6—15	12	Samudram
16—25*		...
26—35*		...
36—50*		...
51+*		...

* Excludes villages with no Scheduled Tribes population.

SECTION II
TOWN DIRECTORY

NOTE EXPLAINING THE CODES USED IN THE TOWN DIRECTORY

STATEMENT I & III

Class of towns by population

Population		Class
100,000 and above	...	I
50,000 — 99,999	...	II
20,000 — 49,999	...	III
10,000 — 19,999	...	IV
5,000 — 9,9999	...	V
Below 5,000		VI

Civic administration status of the town

M. Corp.	...	Municipal Corporation/Corporation
M	...	Municipality
NP	...	Nagar Panchayat/Town Panchayat
GP	...	Gram Panchayat/Village Panchayat
TC	...	Town Committee/Town Area
CB	...	Contonment Board/Contonment

STATEMENT IV & IV-A

SC	...	Scheduled Castes
ST	...	Scheduled Tribes

Type of Road

PR	...	Pucca Road
KR	...	Kutcha Road

System of sewerage

S	...	Sewer
OSD	...	Open surface drains

BSD	...	Box surface drains
SD	...	Sylk drains
CD	...	Cesspool method
Pt	...	Pit system

Method of disposal of night soil

HL	...	Head loads
B	...	Baskets
WB	...	Wheel barrows
ST	...	Septic tank latrines
S	...	Sewerage

System of storage of water

OHT	...	Overhead tank
SR	...	Service reservoir
IG	...	River infiltration gallery
BWP	...	Borewell pumping system
PT	...	Pressure tank

Source of drinking water

TW	...	Tube well water/Hand pump
T	...	Tap water
W	...	Well water
TK	...	Tank water

STATEMENT V

Medical facilities

H	...	Hospital
D	...	Dispensary
HC	...	Health Centre
FC	...	Family Planning Centre

TB	...	T.B. Clinic
NH	...	Nursing Home
O	...	Others
A	...	Ayurvedic
U	...	Unani
Hom	...	Homeopathic

Educational facilities

A	...	Arts only
S	...	Science only
AS	...	Arts and Science only
C	...	Commerce only
AC	...	Arts and Commerce only
ASC	...	Combined for all categories Arts, Science and commerce
L	...	Law

Recognised shorthand, typewriting & other vocational Institutions

S	...	Shorthand
Type	...	Typewriting
SH. Type	...	Shorthand & Typewriting
O	...	Others

Public librarles and reading rooms

PL	...	Public Libraries
RR	...	Reading Rooms

1981 CENSUS -

STATEMENT

Status and

Sl. No.	Class.	name and civic administration status of town	Location Code No.	Name of Taluk	Area (in sq, kms)	Number of house-holds including houseless house-holds (in 1981 Census)
1		2	3	4	5	6
1		Abishekapuram				
2		Alathur				
3	III	Ariyalur (NP)	III	Ariyalur	7.62	4,347
4		Ariyamangalam				
5		Golden Rock Railway Colony				
6		Inam Karur				
7	IV	Kallakkudi (NP)	VI	Lalgudi	11,00	2,429
8		Karur				
		Karur Urban Agglomeration			11,18	21,013
	III	Inam Karur (NP)	XIII	Karur	5.23	5,107
	II	Karur (M)	XII	Karur	5.96	15,906
9	IV	Kattupputtur (NP)	X	Musiri	10.88	2,430
10	IV	Kulittalai (NP)	XVI	Kulittalai	10.69	4,302
11	IV	Lalgudi (NP)	IV	Lalgudi	8.96	3,937
12	IV	Manachchanellur (NP)	VII	Lalgudi	8.61	3,413
13	III	Manapparai (M)	XXIX	Manapparai	20.86	5,756
14	V	Mettupalaiyam (NP)	VIII	Musiri	8.21	1,815
15	IV	Musiri (NP)	XI	Musiri	18.80	4,036

TOWN DIRECTORY

— I

Growth History

Population and growth rate of the town at the Censuses of									Density (1981 Census)	Sex ratio		
1901	1911	1921	1931	1941	1951	1961	1971	1981		1961 Census	1971 Census	1981 Census
7	8	9	10	11	12	13	14	15	16	17	18	19
See Tiruchchirappalli Urban Agglomeration												
See Tiruchchirappalli Urban Agglomeration												
7,370	7,904 (+7.25)	7,973 (+0.87)	8,808 (+10.47)	10,018 (+13.74)	11,006 (+9.86)	12,658 (+15.01)	17,720 (+39.99)	20,635 (+16.45)	2,708	940	945	950
See Tiruchchirappalli Urban Agglomeration												
See Tiruchchirappalli Urban Agglomeration												
See Kārur Urban Agglomerarion												
...	...	...	...	...	...	10,377	10,963 (+5.65)	11,196 (+2.13)	1,018	934	955	945
See Kārur Urban Agglomeration												
12,769	17,674 (+38.41)	18,249 (+3.25)	19,850 (+8.77)	27,575 (+38.92)	42,155 (+52.87)	50,564 (+19.95)	65,706 (+29.95)	93,810 (+42.77)	8,383	973	955	956
Notified as town for the first time in 1981 Census								21,118	4,038	...	...	965
12,769	17 674 (+38.41)	18,249 (+3.25)	19,850 (+8.77)	27,575 (+38.92)	42,155 (+52.87)	50,564 (+19.95)	65,706 (+29.95)	72,692 (+10.63)	12,197	973	955	953
...	...	...	...	...	6,871	7,516 (+9.39)	8,980 (+19.48)	10,217 (+13.78)	939	1,024	1,027	1,024
...	6,767	7,696 (+13.73)	8,157 (+5.99)	9,242 (+13.30)	11,796 (+27.63)	13,755 (+16.61)	17,326 (+25,96)	19,756 (+14.03)	1,848	1,967	979	979
...	...	16,453	9,376 (—43.01)	7,314 (—21,99)	12,742 (+74.21)	13,874 (+8.88)	16,122 (+16.20)	17,930 (+11,21)	2,001	1,004	982	973
...	...	6,058	6,302 (+4.03)	6,560 (+4.09)	7,461 (+13.73)	10,050 (+34.70)	13,087 (+30.22)	15,461 (+18.14)	1,796	1,023	998	983
...	...	...	...	5,327	8,770 (+64.63)	11,644 (+32.77)	32,092 (+175.61)	27,252 (—15.08)	1,307	928	959	954
...	...	...	...	6,095	7,200 (+19,90)	6,626 (—7.97)	7,558 (+14.07)	7,805 (+3.27)	951	1,044	1,030	1,032
...	...	...	...	9,167	10,648 (+16,16)	13,001 (+22,10)	14,287 (+9.89)	17,777 (+24.43)	946	950	953	983

1981 CENSUS

STATEMENT

Status and

Sl. No.	Class, name and civic administration status of town	Location Code No.	Name of Taluk	Area (in sq. kms.)	Number of house-holds including houseless house-holds (in 1981 Census)
1	2	3	4	5	6
16	Navalpattu				
17	IV Pallappatti (NP)	XV	Karur	4.10	3,497
18	IV Perambalur (M)	II	Perambalur	24.47	3,947
19	Pirattiyur				
20	Ponmalai				
21	IV Punjai Pugalur (NP)	XIV	Karur	21.01	3,324
22	V Puvalur (NP)	V	Lalgudi	6.44	1,625
23	Srirangam				
24	IV Tattayyangarpetai (NP)	IX	Musiri	17.13	2,726
25	*Tiruchchirappalli*				
	Tiruchchirappalli Urban Agglomeration			144.99	125,176
	IV Abishekapuram (NP)	XX	Tiruchchirappalli	9.62	2,101
	IV Alathur (NP)	XXI	Tiruchchirappalli	7.75	3,661
	IV Ariyamangalam (NP)	XXV	Tiruchchirappalli	7.99	4,380
	IV Golden Rock Railway Colony (NP)	XXVII	Tiruchchirappalli	0.98	3,586
	VI Navalpattu (GP)	XXIII	Tiruchchirappalli	17.38	1,082
	IV Pirattiyur (NP)	XIX	Tiruchchirappalli	10.59	2,658
	II Ponmalai (M)	XXVIII	Tiruchchirappalli	24.61	11,809
	II Srirangam (M)	XVIII	Tiruchchirappalli	18.47	14,016

TOWN DIRECTORY

— I (Contd.)

Growth History

Population and growth rate of the town at the Censuses of									Density (1981 Census)	Sex ratio		
1901	1911	1921	1931	1941	1951	1961	1971	1981		1961 Census	1971 Census	1981 Census
7	8	9	10	11	12	13	14	15	16	17	18	19
See Tiruchchirappalli Urban Agglomeration.												
...	9,277	8,662 (—6.63)	8,320 (—3.95)	11,263 (+35.37)	9,542 (—15.28)	11,309 (+18.52)	15,948 (+41.02)	17,507 (+9.78)	4,270	1,238	1,223	1,154
...	...	...	...	6,998	9,374 (+33.95)	11,168 (+19.14)	14 652 (+31.20)	18,693 (+27.58)	764	894	892	932
See Tiruchchirappalli Urban Agglomeration												
See Tiruchchirappalli Urban Agglomeration												
...	...	...	...	...	8,532	9,983 (+17.01)	12,823 (+28.45)	13,651 (+6.46)	650	990	996	985
...	...	...	...	...	5,449	6,135 (+12.59)	6,987 (+13.89)	7,355 (+5.27)	1,142	1,008	976	1,006
See Tiruchchirappalli Urban Agglomeration												
...	...	...	...	7,684	9,195 (+19.66)	8 960 (—2.56)	10,891 (+21.55)	11,539 (+5.95)	674	1,020	1,022	1,018
See Tiruchchirappalli Urban Agglomeration												
127,760	148,311 (+16.09)	143,575 (—3.19)	181,443 (+26.38)	202,654 (+11.69)	294,233 (+45.19)	338,881 (+15.17)	464,624 (+37.11)	609,548 (+31.19)	4,204	954	948	949
...	...	...	...	...	...	3,950	9,890 (+150.38)	11,628 (+17.57)	1,209	894	745	744
...	...	...	...	...	...	...	12,311	17,023 (+38.27)	2,197	...	960	995
...	...	...	...	...	...	...	12,496	19,236 (+53.94)	2,408	...	918	951
...	...	...	13,937	16,412 (+17.76)	19,812 (+20.72)	19,560 (—1.27)	21,115 (+7.95)	19,150 (—9.31)	19,541	959	967	951
Notified as town for the first time in 1981 Census								4,715	271	...	...	960
...	...	...	...	...	...	...	8,629	11,895 (+37.85)	1,123	...	975	951
...	...	...	...	...	18,798	23,560 (+25.33)	38,880 (+65.03)	55,995 (+44.02)	2,275	950	906	898
23,039	24,799 (+7.64)	23,153 (—6.64)	24,663 (+6.52)	26,676 (+8.16)	36,702 (+37.58)	41,949 (+14.30)	51,069 (+21.74)	64,241 (+25.79)	3,478	1,015	989	982

1981 CENSUS

STATEMENT

Status and

Sl. No.	Class, name and civic administration status of town	Location Code No.	Name of Taluk	Area (in sq. kms.)	Number of households including houseless households (in 1981 Census)
1	2	3	4	5	6
	I Tiruchchirappalli (M)	XXII	Tiruchchirappalli	23.26	71,775
	IV Tiruverambur (NP)	XXII	Tiruchchirappalli	4.16	3,717
	III Tuvagudi (NP)	XXIV	Tiruchchirappalli	19.42	5,493
	VI Ulkadai Ariyamangalam (GP)	XXVI	Tiruchchirappalli	0.76	898
26	Tiruverambur				
27	III Turaiyur (M)	I	Turaiyur	14.55	5,201
28	Tuvagudi				
29	Ulkadai Ariyamangalam				

TOWN DIRECTROY

— I (Contd.)

Growth History

Population and growth rate of the town at the Censuses of									Density (1981 Census)	Sex ratio		
1901	1911	1921	1931	1941	1951	1961	1971	1981		1961 Census	1971 Census	1981 Census
7	8	9	10	11	12	13	14	15	16	17	18	19
104,721	123,512 (+17.94)	120,422 (−2.50)	142,843 (+18.62)	159,566 (+11.71)	218,921 (+37.20)	249,862 (+14.13)	307,400 (+23.03)	362,045 (+17.78)	15,565	945	952	971
	Notified as town for the first time in 1981 Census							15,297	3,677	...	...	818
	Notified as town for the first time in 1981 Census							24,720	1,273	...	...	825
...	...	...	...	...	...	...	2,834	3,603 (+27.13)	4,741	...	986	972
See Tiruchchirappalli Urban Agglomeration												
12,870	13,249 (+2.94)	13,546 (+2.24)	13,801 (+1.88)	15,713 (+13.85)	14,488 (−7.80)	15,939 (+10.02)	21,134 (+32.59)	23,592 (+11.63)	1,621	971	931	969
See Tiruchchirappalli Urban Agglomeration												
See Tiruchchirappalli Urban Agglomeration												

1981 CENSUS -

STATEMENT

Physical Aspects and

Sl. No.	Class and name of town		Physical aspects				
			Rain fall (in mm)	Temperature (in centigrade)		State H. Qs.	District HQs.
				Maximum	Minimum		
1	2		3	4	5	6	7
1		Abisekapuram					
2		Alathur					
3	III	Ariyalur	1,057.1	33.7	24.0	Madras (268)	Tiruchchirappalli (65)
4		Ariyamangalam					
5		Golden Rock Railway Colony					
6		Inam Karur					
7	IV	Kallakkudi	874.4	33.7	24.0	Madras (300)	Tiruchchirappalli (45)
8		Karur					
		Karur Urban Agglomeration					
	III	Inam Karur	648.3	33.7	24.0	Madras (412)	Tiruchchirappalli (78)
	II	Karur	648.3	33.7	24 0	Madras (413)	Tiruchchirappalli (76)
9	IV	Kattupputtur	751.6	33.7	24.0	Madras (387)	Tiruchchirappalli (67)
10	IV	Kulittalai	772.8	33.7	24.0	Madras (370)	Tiruchchirappalli (40)
11	IV	Lalgudi	874 4	33.7	24,0	Madras (307)	Tiruchchirappalli (16)
12	IV	Manachchanellur	867.6	33.7	24.0	Madras (325)	Tiruchchirappalli (13)
13	III	Manapparai	880.0	33 7	24 0	Madras (365)	Tiruchchirappalli (38)
14	V	Mettupalaiyam	861.5	33.7	24.0	Madras (320)	Tiruchchirappalli (58)
15	IV	Musiri	751.6	33 7	24.0	Madras (370)	Tiruchchirappalli (48)
16		Navalpattu					
17	IV	Pallappatti	640.6	33 7	24.0	Madras (449)	Tiruchchirappalli (112)
18	IV	Perambalur	997.6	33.7	24.0	Madras (256)	Tiruchchirappalli (56)

TOWN DIRECTORY

— II

Location of Towns, 1979

Name of and road distance (in kms) from				
Revenue division/Taluk HQs.	Nearest city with population of one lakh and more	Railway station	Bus route	Navigable river/ canal (if within 10 kms)
8	9	10	11	12
See Tiruchchirappalli Urban Agglomeration				
See Tiruchchirappalli Urban Agglomeration				
Ariyalur (0)/Ariyalur (0)	Thanjavur (45)	Ariyalur (0)	Ariyalur (0)	
See Tiruchchirappalli Urban Agglomeration				
See Tiruchchirappalli Urban Agglomeration				
See Karur Urban Agglomeration				
Musiri (72)/Lalgudi (21)	Tiruchchirappalli (45)	Kallakkudi (0)	Kallakkudi (0)	...
See Karur Urban Agglomeration				
See constituent units				
Karur (2)/Karur (2)	Erode (68)	Karur (2)	Inam Karur (0)	Amaravathi (R) (2.2)
Karur (0)/Karur (0)	Erode (70)	Karur (0)	Karur (0)	...
Musiri (28)/Musiri (28)	Tiruchchirappalli (67)	Mayanur (6)	Kattupputtur (0)	Cauvery (R) (5)
Karur (35)/Kulitta'ai (0)	Tiruchchirappalli (40)	Kulittalai (0)	Kulittalai (0)	Cauvery (R) (3)
Musiri (32)/Lalgudi (0)	Tiruchchirappalli (16)	Lalgudi (0)	Lalgudi (0)	...
Musiri (30)/Lalgudi (18)	Tiruchchirappalli (13)	Uthamarkoil (3)	Manachchanellur (0)	...
Karur (80)/Manapparai (0)	Tiruchchirappalli (38)	Manapparai (0)	Manapparai (0)	...
Musiri (26)/Musiri (26)	Tiruchchirappalli (68)	Kulittalai (32)	Mettupalaiyam (0)	...
Musiri (0)/Musiri (0)	Tiruchchirappalli (48)	Kulittalai (4)	Musiri (0)	Cauvery (R) (8)
See Tiruchchirappalli Urban Agglomeration				
Karur (36)/Karur 36	Dindigul (35)	Karur (36)	Pallappatti (0)	...
Ariyalur (28)/Perambalur (0)	Tiruchchirappalli (56)	Ariyalur (28)	Perambalur (0)	...

STATEMENT

Physical Aspects and

Sl. No.	Class and name of town	Physical aspects			State H. Qs.	District H. Qs.
		Rain fall (in mm)	Temperature (in centigrade			
			Maximum	Minimum		
1	2	3	4	5	6	7
19	Pirattiyur					
20	Ponmalai					
21	IV Punjai Pugalur	648.3	33.7	24.0	Madras (400)	Tiruchchirappalli (96)
22	V Puvalur	874.4	33.7	24.0	Madras (309)	Tiruchchirappalli (18)
23	Srirangam					
24	IV Tattayyangarpettai	861.5	33.7	24.0	Madras (320)	Tiruchchirappalli (65)
25	*Tiruchchirappalli*					
	Tiruchchirappalli Urban Agglomeration					
	IV Abishekapuram	867.6	33.7	24.0	Madras (330)	Tiruchchirappalli (5)
	IV Alathur	867.6	33.7	24.0	Madras (307)	Tiruchchirappalli (8)
	IV Ariyamangalam	867.6	33.7	24.0	Madras (325)	Tiruchchirappalli (7)
	IV Golden Rock Railway Colony	867.6	33.7	24.0	Madras (325)	Tiruchchirappalli (8)
	VI Navalpattu	867.6	33.7	24.0	Madras (330)	Tiruchchirappalli (11)
	IV Pirattiyur	867.6	33.7	24.0	Madras (330)	Tiruchchirappalli (5)
	II Ponmalai	867.6	33.7	24.0	Madras (320)	Tiruchchirappalli (8)
	II Srirangam	867.6	33.7	24.0	Madras (326)	Tiruchchirappalli (5)
	I Tiruchchirappalli	867.6	33.7	24.0	Madras (323)	Tiruchchirappalli (0)
	IV Tiruverambur	867.6	33.7	24.0	Madras (328)	Tiruchchirappalli (10)
	III Tuvagudi	867.6	33.7	24.0	Madras (345)	Tiruchchirappalli (16)
	VI Ulkadai Ariyamangalam	867.6	33.7	24.0	Madras (320)	Tiruchchirappalli (6)
26	Tiruverambur					
27	III Turaiyur	861.5	33.7	24.0	Madras (312)	Tiruchchirappalli (45)
28	Tuvagudi					
29	Ulkadai Ariyamangalam					

TOWN DIRECTORY

— II (Contd)

Location of Towns, 1979

Name of and road distance (in kms) from				
Revenue division/Taluk H. Qs.	Nearest city with population of one *lakh and more*	Railway station	Bus route	*Navigable river/ canal (if within 10 kms.)*
8	9	10	11	12
See Tiruchchirappalli Urban Agglomeration				
See Tiruchchirappalli Urban Agglomeration				
Karur (19)/Karur (19)	Erode (51)	Pugalur (2)	Punjai Pugalur (0)	...
Musiri (34)/Lalgudi (2)	Tiruchchirappalli (18)	Lalgudi (2)	Puvalur (0)	...
See Tiruchchirappalli Urban Aggglomeration				
Musiri (19)/Musiri (19)	Tiruchchirappalli (65)	Kulittalai (35)	Tattayyangarpettai (0)	...
See Tiruchchirappalli Urdan Agglomeration				
See constituent units				
Tiruchchirappalli (5)/Tiruchchirappalli (5)	Tiruchchirappalli (5)	Tiruchirappalli (5)	Abishekapuram (0)	...
Tiruchchirappalli (8)/Tiruchchirappalli (8)	Tiruchchirappalli (8)	Manjathidal (2)	Alathur (0)	...
Tiruchchirappalli (7)/Tiruchchirapalli (7)	Tiruchirappalli (7)	Ariyamangalam (0)	Ariyamangalam (0)	...
Tiruchchirappalli (8)/Tiruchchirappalli (8)	Tirucchhirappalli (8)	Golded Rock (1)	Golden Rock (0)	...
Tiruchchirappalli (11)/Tiruchirapalli (11)	Tiruchchirappalli (11)	Tirnverambur (3)	Navalpattu (0)	...
Tiruchchirappalli (5)/Tiruchchirappalli (5)	Tiruchchirappalli (5)	Tiruchchirappalli (5)	Pirattiyur (0)	...
Tiruchchirappalli (8)/Tiruchchirappalli (8)	Tiruchchirappalli (8)	Ponmalai (1)	Ponmalai (0)	Cauvery (R) (9)
Tiruchchirappalli (5)/Tiruchchirappalli (5)	Tiruchchirappalli (5)	Srirangam (0)	Srirangam (0)	Cauvery (R) (2)
Tiruchchirappalli (0)/Tiruchchirappalli (0)	Thanjavur (57)	Tiruchchirappalli (0)	Triuchchirappalli (0)	Cauvery (R) (3)
Tiruchchirappalli (10)/Tiruchchirappalli (10)	Tiruchchirappalli (10)	Tiruverambur (0)	Tiruverambur (0)	...
Tiruchchirappalli (16)/Tiruchchirappalli (16)	Tiruchchirappalli (16)	Tiruverambur (12)	Tuvagudi (0)	...
Tiruchchirapdalli (6)/Tiruchchirappalli (6)	Tiruchchirapalli (6)	Tiruchchirappalli (6)	Ulkadai Ariyamangalam	...
See Tiruchchirappalli Urdan Agglomeration				
Musiri(29)/Turaiyur(0)	Tiruchchirappalli (45)	Srirangam (40)	Turaiyur (0)	...
See Tiruchchirappalli Urdan Agglomeration				
See Tiruchchirappalli Urdan Agglomeration				

1981 CENSUS —

STATEMENT

Municipal Finance.

Sl No.	Class and name of town	Civic administration status (in 1980)	Receipt				Receipt
			Receipt through taxes etc.	Revenue derived from Municipal Properties and power apart from taxation	Government grant	Loan	Advance
1	2	3	4	5	6	7	8
1	Abishekapuram						
2	Alathur						
3	III Ariyalur	NP	2,883	...	199	165	645
4	Ari, amangalam						
5	Golden Rock Railway Colony						
6	Inam Karur						
7	IV Kallakkudi	NP	1,750	...	70	...	...
8	Karur						
	Karur Urban Agglomeration						
	III Inam Karur	NP	1,332	3,369	...	...	116
	II Karur	M	12,150	19,193	9,794	...	7,386
9	IV Kattupputtur	NP	585	785	998	...	211
10	IV Kulittalai	NP	3,948	...	301	...	1,320
11	IV Lalgudi	NP	3,431	...	121	...	256
12	IV Manachchanellur	NP	1,817	1 854	96	...	536
13	III Manapparai	M	4,233	10,405	2,604	...	1,646

TOWN DIRECTORY

— III

1978 - 1979.

(in Rs. '00)		Expenditure (in Rs '00)						
Other sources (Specify)	Total receipt	General administration	Public safety	Public health and conveniences	Public works	Public institutions	Others (Specify)	Total expenditure
9	10	11	12	13	14	15	16	17
See Tiruchchirappalli Urban Agglomeration								
See Tiruchchirappalli Urban Agglomeration								
2,838	6,730	1,453	182	2,416	600	...	2,092	6,743
See Tiruchchirappalli Urban Agglomeration								
See Tiruchchirappalli Urban Agglomeration								
See Karur Urban Agglomeration								
...	1,820	1,100	100	450	100	...	70	1,820
See Karur Urban Agglomeration								
See Constitutent Units								
...	4,817	760	...	1,120	534	...	2,304 Drinking water 1,720 Street Lights 28 Education 26 Advance 87 Deposit 187	4,718
68,811	117,334	7,603	...	19,407	4,404	21,272	62,238	114,924
225	2,804	494	229	1,015	168	...	618	2,524
1,467	7,036	2,760	..	2,954	...	...	1,313	7,027
1,630 Local cess, Stamp duty, Surcharges, Entertainment taxes, Lapsed deposit & Library cess	5,468	1,225	418	2,257	240	..	1,413 Market Rent, Bus stand Slaughter house Avenues, Deposits, Library cess & Advances	6,583
...	4,303	949	281	1,712	283	127	573	3,925
...	18,948	5,562	847	3 673	2,506	2,734	6,706 Town planning 91 Loans 923 Deposits 3,840 Advance 1,852	20 028

1981 CENSUS —

STATEMENT

Municipal

Sl. No.	Class and name of town	Civic administration status (in 1980)	Receipt				Receipt
			Receipt through taxes etc.	Revenue derived from Municipal Properties and power apart from taxation	Government grant	Loan	Advances
1	2	3	4	5	6	7	8
14	V Mettupalaiyam	NP	168	527	...	...	35
15	IV Musiri	NP	1,847	548	1,056	...	...
16	Navalpattu						
17	IV Pallappatti	NP	1,276	...	...	...	153
18	IV Perambalur	M	2,270	670	30	...	120
19	Prattiyur						
20	Ponmalai						
21	IV Punjai Pugalur	NP	1,479	2,636	110	...	115
22	V Puvalur	NP	459	...	...	...	34
23	Srirangam						
24	IV Tattayyangarpettai	NP	690	300	...	...	30
25	Tiruchchirappalli						
	Tiruchchirappalli Urban Agglhmera'ion						
	IV Abishekapuram	NP	3,640	150	10	...	80
	IV Alathur	NP	1,970	...	...	21	...
	IV Ariyamangalam	NP	975	950	31	...	...
	IV Golden Rock Railway Colony	NP	...	1,409	...	...	...
	VI Navalpattu	GP	150	...	30	...	...
	IV Pirattiyur	NP	654	20	...	...	...
	II Ponmalai	M	8,805	3,189	999	...	774

TOWN DIRECTORY

— III (Contd.)

Finance, 1978-1979

(in Rs. '00)		Expenditure (in Rs. '00)						
Other sources (Specify)	Total receipt	General administration	Public safety	Public health and conveni-ences	Public works	Public insti-tutions	Others (Specify)	Total expenditure
9	10	11	12	13	14	15	16	17
...	730	270	54	420	...	...	104 Library cess 4 Repayment & deposits 14 Advance payment 50 Otners 36	848
1,295	4,746	650	414	2,206	839	...	141	4,250
See Tiruchchirappalli Urban Agglomeration								
3,014	4,443	911	...	1,268	...	...	2,628	4,821
950	3,940	650	670	900	810	...	840	3,870
See Tiruchchtrappalli Urban Agglomeration								
See Tiruchchirappalli Urcan Agglomeration								
...	4,340	1,538	...	1,278	416	65	754 Street lights 337 Education 65 Advance 169 Deposit 183	4,051
781 Local cess, Stampduty, Surcharge, Entertain-ment tax	1,274	...	...	444	...	...	830	1,274
See Tiruchchirappalli Urban Agglomeration								
650	1,670	510	...	680	260	...	420	1,870
See Tiruchchirappalli Urban Agglomeration								
See Constituent Units								
620	4,500	550	210	760	740	...	410	2,670
...	1,991	1,370	...	640	...	...	...	2,010
339	2,235	528	1,124	406	...	16	29	2,103
597	2,006	1,133	254	730	25	121	...	2,263
29	200	20	110	20	30	...	20	200
906	1,580	290	...	370	100	...	640	1,400
2,884	10,651	4,865	...	3,977	895	...	9,055	18,792

STATEMENT

Municipal

Sl. No	Class and name of town	Civic administration status (in 1980)	Receipt				
			Receipt through taxes etc	Revenue derived from Municipal Properties and power apart from taxation	Government grant	Loan	Advance
1	2	3	4	5	6	7	8
	II Srirangam	M	17,546	1,159	4,166	...	5,241
	I Tiruchchirappalli	M	135,322	24,037	29,212	42,136	38,089
	IV Tiruverambur	NP	319	...	...	...	...
	III Tuvagudi	NP	180	1,667	...	...	36
	VI Ulkadai Ariyamangalam	GP	120	...	100	...	...
26	Tiruverambur						
27	III Turaiyur	M	3,950	4,113	561	...	986
28	Tuvagudi						
29	Ulkadai Ariyamangalam						

TOWN DIRECTORY

— III (Contd)

Finance, 1978-1979

(In Rs. '00)		Expenditure (in Rs. '00)						
Other sources (Specify)	Total receipt	General administration	Public safety	Public health and conveniences	Public works	Public institutions	Others (Specify)	Total expenditure
9	10	11	12	13	14	15	16	17
8,833 Income from properties 356 Income from special services 794 Remunerative enterprises 132 Miscellaneous 405 Endowment 1 Deposit 7145	36,945	3,229	1,847	8,440	3,368	6,353	15,225 Water Supply 2240 Town Planning 150 Discretionery 543 Services 1 Endowment Loan 2791 Deposit 4694 Advance 4806	38,462
46,266 Income from special services 18,893 Miscellaneous 6,234 Endowment 10 Deposit 21,129	315,062	16,715	4,963	91,272	108,640	16,304	91,834 Town Planning 2827 Endowment 9 Loan 51,203 Deposit 12,235 Advance 25,560	329,728
1,020	1,339	263	47	413	363	...	203	1,289
...	1,883	199	...	217	310	...	98	824
80	300	50	80	40	60	...	70	300
See Tiruchchirappalli Urban Agglomeration								
...	9,611	9,611	1,659	3,189	1,168	781	...	6,797
See Tiruchchirappalli Urban Agglomeration								
See Tiruchchirappalli Urban Agglomeration								

1981 CENSUS

STATEMENT

Civic and Other

Sl. No.	Class and name of town	Civic administration status (in 1980)	Population	Scheduled Castes and Scheduled Tribes Population	Road length (in kms)	System of Sewerage	Water Borne
1	2	3	4	5	6	7	8
1	Abishekapuram						
2	Alathur						
3	III Ariyalur	NP	20,625	SC— 1,534 ST— 5	PR (18.70) KR (1.70)	OSD	...
4	Ariyamangalam						
5	Golden Rock Railway Colony						
6	Inam Karur						
7	IV Kallakkudi	NP	11,196	SC— 730 ST— —	PR (4.86) KR (5.01)	OSD	1,905
8	Karur						
	Karur Urban Agglomeration		93,810	SC—10,071 ST— 103	PR (53.72) KR (5.41)	...	891
	III Inam Karur	NP	21,118	SC— 3,321 ST— 44	PR (7.00) KR (5.00)	OSD	...
	II Karur	M	72,692	SC— 6,750 ST— 59	PR (46.72) KR (0.41)	OSD	891
9	IV Kattupputtur	NP	10,217	SC— 2,636 ST— 20	PR (9.27) KR (3.48)	GD	...
10	IV Kulittalai	NP	19,756	SC— 2,319 ST— 99	PR (14.84) KR (2.40)	OSD	40
11	IV Lalgudi	NP	17,930	SC— 2,369 ST— ...	PR (14.11) KR ...	OSD	127
12	IV Manachchanellur	NP	15,461	SC— 2,212 ST— 19	PR (2.00) KR (14.00)	OSD, CD	125
13	III Manapparai	M	27,252	SC— 2,727 ST— 179	PR (30.60) KR (3.45)	OSD	208
14	V Mettupalaiyam	NP	7,805	SC— 1,049 ST— 5	PR (7.27) KR (9.22)	OSD	...
15	IV Musiri	NP	17,777	SC— 1,684 ST— 157	PR (104.73) KR (69.50)	OSD	...

TOWN DIRECTORY

— IV

Amenities, 1979

Number of latrines		Method of disposal of night soil	Protected water supply		Fire fighting service	Electrification (Number of connections)				
Service	Others		Source of supply	System of storage with capacity in litres (in brackets)		Domestic	Industrial	Commercial	Road lighting (points)	Others
9	10	11	12	13	14	15	16	17	18	19
See Tiruchchirappalli Urban Agglomeration										
See Tiruchchirappalli Urban Agglomeration										
427	...	WB	T	OHT(43,000)	Perambalur (29 kms.)	1,486	46	571	543	...
See Tiruchchirappalli Urban Agglomeration										
See Tiruchchirappalli Urban Agglomeration										
See Karur Urban Agglomeration										
12	5	WB	W,T	OHT(38,125)	Perambalur (55 kms.)	1,425	2	...	265	...
See Karur Urban Agglomeration										
6,974	4	...	...	...	...	6,675	400	3,136	2,531	276
5	4	WB,ST	T	OHT(600,000)	Karur (2 kms)	1,870	44	...	360	116
5,969	...	WB	T	OHT(7,700,000	Yes	4,805	356	3,136	2,171	160
124	10	WB	T	OHT(12,500)	Musiri (28 kms)	548	202	18	352	...
412	11	WB,ST	T	OHT(800,000)	Musiri (4 kms.)	1,620	27	390	550	...
67	529	S	T	OHT(45,000)	Tiruchchirappalli (16 kms.)	2,179	30	274	512	...
170	...	WB,ST	T	OHT(100,000)	Srirangam (6 kms.)	580	108	226	4	41
1,878	...	WB,ST	T,W	OHT(379,200)	Yes	1,571	116	711	725	218
26	7	WB	T	OHT(55,000) BWP(7,500)	Musiri (26 kms)	220	10	104	271	126
357	150	WB	T	OHT(180,000)	Yes	2,287	58	427	536	...

1981 CENSUS

STATEMENT

Civic and Other

Sl. No.	Class and name of town	Civic administration status (in 1980)	Population	Scheduled Castes and Scheduled Tribes Population	Road length (in kms)	System of Sewerage	Water Borne
1	2	3	4	5	6	7	8
16	Navalpattu						
17	IV Pallappatti	NP	17,507	SC— 408 ST— ...	PR (4 35) KR (7.97)	OSD	...
18	IV Perambalur	M	18,693	SC— 5,405 ST— 42	PR (8.40) KR ...	OSD	1
19	Pirattiyur						
20	Ponmalai						
21	IV Punjai Pugalur	NP	13,651	SC— 1,486 ST— ...	PR (31 00) KR (22 00)	OSD, CD	...
22	V Puvalur	NP	7,355	SC— 1,179 ST— 6	PR ... KR (7 43)	OSD	...
23	Srirangam						
24	IV Tattayyangarpettai	NP	11,539	SC— 2,530 ST— 85	PR (6,83) KR (9,06)	OSD	...
25	Tiruchchirappalli						
	Tiruchchirappalli-Urban Agglomeration		609,548	SC—47,361 ST— 2,601	PR (275 17) KR (153 64)	...	8,968
	IV Abishekapuram	NP	11,628	SC— 416 ST— 43	PR (11 00) KR (2 00)	OSD	...
	IV Alathur	NP	17,023	SC— 2,743 ST— 105	PR (6.00) KR (10.00)	S	100
	IV Ariyamangalam	NP	19,236	SC— 1,369 ST— 16	PR (4 40) KR (20.80)	S	...
	IV Golden Rock Railway Colony	NP	19,150	SC— 2,147 ST— 143	PR (3.90) KR ...	S	2,041
	VI Navalpattu	GP	4,715	SC— 1,424 ST— 5	PR (1 00) KR (3 00)	OSD	...
	IV Pirattiyur	NP	11,895	SC— 2,412 ST ...	PR .. KR (9.65)	OSD	...

TOWN DIRECTORY

— IV (Contd)

Amenities, 1979

Number of latrines		Method of disposal of night soil	Protected water supply		Fire fighting service	Electrification (Number of connections)				
Service	Others		Source of supply	System of storage with capacity in litres (in brackets)		Domestic	Industrial	Commercial	Road lighting (points)	Others
9	10	11	12	13	14	15	16	17	18	19
See Tiruchchirappalli Urban Agglomeration										
148	600	ST,S	T	OHT(600,000)	Karur (36 kms)	2,030	30	235	390	...
9	259	WB	T	OHT(495,000)	Yes	3,540	50	600	457	...
See Tiruchchirappalli Urban Agglomeration										
See Tiruchchirappalli Urban Agglomeration										
58	7	WB, ST	T	OHT (400,000) SR (125,000)	Karur (19 kms)	4,009	80	590	467	...
115	...	S	T	OHT (15,000)	Tiruchchirappalli (18 kms)	253	32	110	21	...
See Tiruchchirappalli Urban Agglomeration										
53	...	WB	T	OHT (45,000)	Musiri (19 kms)	629	11	152	256	...
See Tiruchchirappalli Urban Agglomeration										
48,690	24	...	...	...	...	72,224	7,219	5,156	13,673	3,228
50	...	WB	T	OHT (25,000)	Tiruchchirappalli (5 kms.)	2,000	50	200	500	...
330	...	WB	T	OHT (60,000)	Tiruchchirappalli (8 kms.)	2,000	20	300	418	...
236	14	WB	T	OHT (112,500)	Tiruchchirappalli (7 kms.)	1,600	100	750	514	...
48	...	WB	T	OHT (13,500,000)	Tiruchchirappalli (8 kms)	3,659	2,555	131	533	...
...	...	HL	T	OHT (40,000)	Tiruchchirappalli (11 kms.)	360	...	...	123	...
13	...	WB	T	OHT (125 000)	Tiruchchirappalli (5 kms.)	1,875	8	115	390	...

1981 CENSUS

STATEMENT

Civic and Other

Sl. No.	Class and name of town	Civic administration status (in 1980)	Population	Scheduled Castes and Scheduled Tribes Population	Road length (in kms.)	System of Sewerage	Water Borne
1	2	3	4	5	6	7	8
	II Ponmalai	M	55,995	SC— 4,805 ST— 240	PR (9 28) KR (47.60)	OSD, BSD	...
	II Srirangam	M	64,241	SC— 4,427 ST— 331	PR (46.21) KR (10.30)	OSD	485
	I Tiruchchirappalli	M	362,045	SC—23,872 ST 1,686	PR (188.18) KR (33.01)	OSD	2,435
	IV Tiruverambur	NP	15,297	SC— 1,783 ST— 25	PR (2.20) KR (7.00)	OSD	3
	III Tuvagudi	NP	24,720	SC— 1 877 ST— 7	PR (2 50) KR (7.88)	S	...
	VI Ulkadai Ariyamangalam	GP	3,603	SC— 86 ST— ...	PR (0.50) KR (2.40)	OSD	...
26	Tiruverambur						
27	III Turaiyur	M	23,592	SC— 3,109 ST— 346	PR (13 63) KR (2 31)	OSD	311
28	Tuvagudi						
29	Ulkadai Ariyamangalam						

TOWN DIRECTORY

— IV (Contd)

Amenities, 1979

Number of latrines		Method of disposal of night soil	Protected water supply		Fire fighting service	Electrification (Number of connections)				
Service	Others		Source of supply	System of storage with capacity in litres (in brackets)		Domestic	Industrial	Commercial	Road lighting (points)	Others
9	10	11	12	13	14	15	16	17	18	19
7,871	...	WB	T	OHT (135,000)	Tiruchchirappalli (5 kms.)	3,644	212	849	870	68
4,894	...	WB,ST	T	OHT (1,200,000)	Yes	5,235	70	140	1,330	118
35,245	...	WB	T	1G (32,500,000)	Yes	50,734	4,137	2,462	8,790	3,036
3	...	WB	...	OHT (25,000)	Yes	887	53	191	5	6
...	10	PT	T	OHT (25,000)	Tiruverambur (12 kms.)	120	9	7	9	...
...	...	HL	T	OHT (12,500)	Tiruchchirappalli (6 kms.)	170	5	11	91	..

See Tiruchchirappalli Urban Agglomeration

716	...	WB	T	BWP (1,548,000)	Yes	1,935	102	1,828	8	168

See Tiruchchirappalli Urban Agglomeration

See Tiruchchirappalli Urban Agglomeration

STATEMENT

Civic and other amenities in

Sl No.	Class and name of town	Name of slum	Area of slum (in sq kms)	Population of slum	Paved roads (in kms)	System of sewerage	Water borne
1	2	3	4	5	6	7	8
1	II Karur						NIL
2	II Ponmalai						NIL
3	I Srirangam						NIL
4	I Tiruchchirappalli	Andakondan	0.0457	5,500	PR — ... KR (2.43)	OSD	...
		Anna Nagar (Chinthamani)	0.0038	500	PR — KR (0.54)	...	...
		Attamandai (Salai Road)	0.0039	1,290	PR — KR (0 38)	...	...
		Balan Nagar	0.0105	500	PR — KR (0.05)	...	...
		Butcher lane	0.0057	400	...	...	...
		Chinna Milagupârai	0.0076	800	PR — KR (0 65)	...	...
		Chithamani Poosari Street	0.0081	2,000	PR — KR (0.63)	OSD	...
		Cholarajapuram	0.0095	600	PR — KR (1.39)	OSD	...
		Daranallur Kalmandai	0.0030	875	...	OSD	64
		Devadanam	0 0089	1,500	PR — KR (1.50)	OSD	1
		Fathima Street	0.0024	500	PR — KR (0,40)	OSD	...
		Gandhi Nagar	0.0053	850	PR — KR (0 33)	...	...
		Gândhipuram	0,0256	1,038	PR — KR (1.84)	BSD	...
		Kâjapet Harijan Street	0.0047	1,510	PR — KR (0.45)	OSD	...

TOWN DIRECTORY

— IV A

notified slums, 1979

Number of latrine			Method of disposal of night soil	No. of tap points/ public hydrants installed for supply of protected water	Electrification (Number of connections)		
Private		Community			Domestic	Road lighting (points)	Others
Service	Others						
9	10	11	12	13	14	15	16
420	...	2	WB	...	NA	50	NA
...	...	...	...	2	NA	5	NA
...	...	...	...	3	NA	14	NA
...	...	...	...	1	NA	2	NA
...	...	...	...	1	NA	...	NA
...	...	2	ST	3	NA	15	NA
63	...	2	WB	15	NA	30	NA
10	...	2	WB	3	NA	27	NA
...	...	1	ST	1	NA	...	NA
...	...	2	WB	9	NA	20	NA
130	...	...	WB	4	NA	5	NA
...	...	2	...	8	NA	7	NA
10	...	2	WB	3	NA	16	NA
18	...	2	WB	3	NA	20	NA

1981 CENSUS

STATEMENT

Civic and other amenities in

Sl. No.	Class * and name of town	Name of slum	Area of slum (in sq. kms.)	Population of slum	Paved roads (in kms.)	System of sewerage	Water borne
1	2	3	4	5	6	7	8
4	I Tiruchchirappalli (Contd.)	Kalmandai Palakarai	0.0183	150	PR — KR (0.26)	...	...
		Kalnaicken Street, Kallarai Mettu street, Cholama Nagar	0.0307	1,750	PR — KR (3.31)	OSD	1
		Kalpalayam	0.0172	3,535	PR — KB (1.62)	OSD	...
		Kalyanasundaram Nagar	0.0054	1,000	...	...	...
		Kamala Nehru Nagar	0.0021	479	PR — KR (0.33)	OSD	...
		Kannan Thoppu Street	0.0068	600	...	OSD	...
		Karumandapam	0.0486	2,000	...	...	...
		Karuvattu pettai, Viragu pettai & Bharathi Nagar	0.0093	800	PR — KR (0.70)	OSD	...
		Kone Nagar	0.0019	400	PR — KR (0.05)	...	...
		Kudbisha Nagar	0.0214	2,000	PR — KR (0.97)	OSD	10
		Mudukkupatti	0.0047	1,535	PR — KR (0.17)	OSD	...
		Natharsha Palliivasal	0.0167	2,660	PR — KR (0.60)	OSD	...
		Nemathancheri	0.0200	1,000	PR — KR (1.89)	...	...
		New Street Neon Rajan Ice Factory	0.0294	400	PR — KR (0.49)	...	...
		Panchu kidangu chakkiliar Street	0.0062	1,600	PR — KR (1.60)	OSD	...
		Pandamangalam Harijan Street	0.0263	750	PR — KR (1.25)	OSD	...

TOWN DIRECTORY

— IV A (Contd.)

notified slums, 1979

Number of latrines			Method of disposal of night soil	No of tap points/ public hydrants intalled for supply of protected water	Electrification (Number of connections)		
Private		Community			Domestic	Road lighting (points)	Others
Service	Others						
9	10	11	12	13	14	15	16
...	...	...	...	3	NA	9	NA
...	...	6	WB	14	NA	45	NA
...	...	2	WB	11	NA	30	NA
...	...	1	WB	2	NA	12	NA
...	...	1	WB	5	NA	...	NA
52	...	...	WB	2	NA	...	NA
...	...	...	...	...	NA	...	NA
...	...	4	WB	3	NA	9	NA
...	...	1	WB	1	NA	1	NA
120	...	2	WB	1	NA	2	NA
12	...	...	WB	2	NA	6	NA
165	...	1	S	15	NA	15	NA
...	...	...	...	7	NA	20	NA
...	...	...	...	3	NA	...	NA
...	...	1	ST	7	NA	12	NA
5	...	2	WB	10	NA	12	NA

1981 CENSUS

STATEMENT

Civic and other aminities in

Sl. No.	Class * and name of town	Name of slum	Area of slum (in sq kms)	Population of slum	Paved roads (in kms.)	System of sewerage	Water borne
1	2	3	4	5	6	7	8
4	I Tiruchchirappalli (Contd.)	Pandamangalam Muslim Street	0.0057	600	PR — KR (0.63)	OSD	...
		Peechankulam	0.0251	500	PR — KR (0.50)	OSD	391
		Periya Milaguparai	0.1366	5,000	PR — KR (6.32)	...	...
		Periyar Nagar	0.0132	1,165	PR — KP (0.97)	OSD	...
		Perumal Koil Street	0.0030	400	PR — FR (0.32)	BSD	...
		Pillaimar Nagar	0.0130	1,165	PR — KR (0.64)	OSD	...
		Pookollai	0.0045	1,330	PR — KR (0.71)	OSD	...
		Preston Battery and Anthoniar Street	0.0077	450	PR — KR (0.26)	OSD	...
		Puthur South Murhuraja Street	0.0020	625	PR — KR (0.03)	OSD	2
		Sangeethapuram	0.0226	1,225	PR — KR (2.12)	OSD	...
		Sathiyamoorthy Nagar	0 0030	1,500	PR — KR (1.02)	...	...
		Savariar koil Street (Woraiyur)	0 0030	500	FR — KR (0.12)	OSD	2
		Sevasthiyar Palayam	0 0921	500	FR — KR (0.88)	OSD	...
		Sooran Cheri	0 0216	4,874	PR — KR (1.78)	OSD	...
		Tennur Mahab Subhania Street	0.0153	650	...	...	...

TOWN DIRECTORY

— IV A(Contd.)

notified slums, 1979

Number of latrine			Method of disposal of night soil	No. of tap points/ public hydrants installed for supply of protected water	Electrification (Number of connections)		
Private		Community			Domestic	Road lighting (points)	Others
Service	Others						
9	10	11	12	13	14	15	16
51	...	3	WB	5	NA	15	NA
...	...	2	WB	7	NA	18	NA
...	...	6	WB	42	NA	50	NA
6	...	4	WB	16	NA	...	NA
...	...	1	WB	2	NA	18	NA
5	...	...	WB	16	NA	12	NA
22	...	2	S	1	NA	16	NA
7	...	...	WB	3	NA	6	NA
81	...	2	WB	1	NA	1	NA
25	...	2	WB	19	NA	35	NA
...	...	1	WB	10	NA	8	NA
19	...	1	WB	2	NA	5	NA
22	...	2	WB	11	NA	15	NA
...	...	1	WB	17	NA	60	NA
...	...	...	...	...	NA	...	NA

1981 CENSUS

STATEMENT

Civic and others amenities in

Sl. No.	Class* and name of town	Name of slum	Area of slum (in sq. kms.)	Population of slum	Paved roads (in kms.)	System of sewerage	Water borne
1	2	3	4	5	6	7	8
4	I Tiruchchirappalli (Contd.)	Tennur Mariamman koil Street	0.0015	1,125	PR — KR (0.39)	OSD	...
		Thanthoni Sivan Koil Street	0.0051	200	...	OSD	...
		Trichy Daranallur Thoppu Street	0.0026	700	PR — KR (0.95)	...	...
		Vadavoor Harijan Street	0.0008	1,000	PR — KR (1.33)	OSD	...
		Valluvar Nagar	0.0025	1,150	...	OSD	...
		Vamadam Harijan Street	0 0098	1,125	PR — KR (0.31)	OSD	...
		Vannarpet	0.0595	2 200	PR — KR (1.74)	OSD	5
		Varaganeri Anthoniyar Koil Street	0.0036	550	PR — KR (0.43)	OSD	...
		Venice Nagar	0 0105	1,250	PR — KR (2.22)	OSD	...

* For Class I and II towns only

NA—Not Available

TOWN DIRECTORY

— IV A (Contd.)

notified slums, 1979

Number of latrine			Method of disposal of night soil	No. of tap points public hydrants installed for supply of protected water	Electrification (Number of connections)		
Private		Community			Domestic	Road lighting (points)	Others
Service	Others						
9	10	11	12	13	14	15	16
...	...	...	...	3	NA	9	NA
10	...	1	WB	1	NA	...	NA
...	...	1	WB	4	NA	1	NA
10	...	2	WB	10	NA	22	NA
68	...	2	WB	7	NA	10	NA
29	...	2	WB	10	NA	23	NA
50	...	4	WB	9	NA	40	NA
[illegible]	...	1	WB	7	NA	6	NA
11	...	2	WB	15	NA	25	NA

1981 CENSUS

STATEMENT

Medical, Educational, Recreational

Sl. No.	Class	Name of town	Population	Medical facilities*		Educational			
				Hospitals/ Dispensaries/ T B. Clinics etc	Beds in medical institutions noted in column 4	Arts/ Science/ Commerce colleges (of degree level and above)	Medical colleges	Engineering colleges	Polytechnics
1		2	3	4	5	6	7	8	9
1		Abishekapuram							
2		Alathur							
3	III	Ariyalur	20,635	H (1) NH (1)	56 10	A (1)	Thanjavur district (45 kms)	Tiruchchirappalli (69 kms)	Thanjavur district (45 Kms)
4		Ariyamangalam							
5		Golden Rock Railway Colony							
6		Inam Karur							
7	IV	Kallakkudi	11,196	H (1)	6	Ariyalur (26 kms)	Thanjavur district (50 kms)	Tiruchchirappalli (45 kms)	Tiruchchirappalli (45 kms)
8		Karur							
		Karur Urban Agglomeration	93,810	H (1) D (1) FC (1) O (1)	111 9	AS (1)	...	...	...
	III	Inam Karur	21,118	Karur (2 kms)	...	Karur (2 kms)	Thanjavur district (126 kms)	Tiruchchirappalli (78 kms)	Tiruchchirappalli (78 kms)
	II	Karur	72,692	H (1) D (1) FC (1) O (1)	111 9	As (1)	Thanjavur district (124 kms)	Tiruchchirappalli (76 kms)	Tiruchchirappalli (76 kms)
9	IV	Kattupputtur	10,217	H (1)	10	Musiri (28 kms)	Thanjavur district (120 kms)	Tiruchchirappalli (67 kms)	Tiruchchirappalli (67 kms)
10	IV	Kulittalai	19,756	H (1)	24	Musiri (4 kms)	Thanjavur district (90 kms)	Tiruchchirappalli (40 kms)	Tiruchchirappalli (40 kms)
11	IV	Lalgudi	17,930	H (1) HC (1) O (1)	62 4 10	Tiruchchirappalli (16 kms)	Thanjavur district (75 kms)	Tiruchchirappalli (16 kms)	Tiruchchirappalli (16 kms)
12	IV	Manachchanellur	15,461	H (1)	4	Tiruchchirappalli (13 kms)	Thanjavur district (61 kms)	Tiruchchirappalli (13 kms)	Tiruchchirappalli (13 kms)

TOWN DIRECTORY

— V (Contd.)

and Cultural facilities, 1979

facilities*							Number of recreational and cultural facilities			
Recognised shorthand, typewriting and vocational training institutions	Higher Secondary/Intermediate/PUC (Pre-University college)/Junior college level	Secondary/Matriculation	Junior secondary and middle schools	Primary schools	Adult literacy classes/centres, others (specify)	Working women's hostels with number of seats	Stadia	Cinema	Auditoria/Drama/Community halls	Public libraries including reading rooms
10	11	12	13	14	15	16	17	18	19	20
See Tiruchchirappalli Urban Agglomeration										
See Tiruchchirappalli Urban Agglomeration										
Sh. Type (1)	2	2	5	8	...	...	...	1	...	PL (1) RR (2)
See Tiruchchirappalli Urban Agglomeration										
See Tiruchchirappalli Urban Agglomeration										
See Karur Urban Agglomeration										
Type (2)	1	1	3	3	...	...	1	1	1	PL (1)
See Karur Urban Agglomeration										
Sh. Type (1) Type (4)	4	7	14	30	...	...	...	7	2	PL (4) RR (5)
Karur (2 kms)	Karur (2 kms)	1	1	7	...	...	...	1	...	PL (1)
Sh. Type (1) Type (4)	4	6	13	23	...	...	...	6	2	PL (3) RR (5)
Type (1)	1	1	1	6	...	...	...	1	...	PL (1) RR (1)
Type (2)	2	2	3	6	...	...	...	3	...	PL (1)
Tiruchchirappalli (16 kms)	2	3	4	11	...	...	...	1	1	PL (2)
Srirangam (6 kms)	1	2	3	6	1	...	...	2	...	PL (1)

1981 CENSUS

STATEMENT

Medical, Educational, Recreational

Sl. No.	Class and name of town	Population	Medical facilities*		Educational			
			Hospitals/ Dispensaries/ T. B. Clinics etc.	Beds in medical institutions noted in column 4	Arts/ Science/ Commerce colleges (of degree level and above)	Medical colleges	Engineering colleges	Polytechnics
1	2	3	4	5	6	7	8	9
13	III Manapparai	27,252	H (1) D (1)	22	Tiruchchirappalli (38 kms)	Thanjavur district (95 kms)	Tiruchchirappalli (38 kms)	Tiruchchirappalli (38 kms)
14	V Mettupalaiyam	7,805	HC (1)	6	Musiri (26 kms)	Thanjavur district (125 kms)	Tiruchchirappalli (58 kms)	Tiruchchirappalli (58 kms)
15	IV Musiri	17,777	H (1) D (4) O (1)	20	ASC (1)	Thanjavur district (95 kms)	Tiruchchirappalli (48 kms)	Tiruchchirappalli (48 kms)
16	Navalpattu							
17	IV Pallappatti	17,507	H (1)	21	Karur (36 kms)	Thanjavur district (162 kms)	Tiruchchirappalli (107 kms)	Tiruchchirappalli (107 kms)
18	IV Perambalur	18,693	H (1) NH (4)	47 30	Ariyalur (28 kms)	Thanjavur district (78 kms)	Tiruchchirappalli (56 kms)	Tiruchchirappalli (56 kms)
19	Pirattiyur							
20	Ponmalai							
21	IV Punjai Pugalur	13,651	H (1) O (1)	8 ...	Karur (19 kms)	Thanjavur district (175 kms)	Tiruchchirappalli (96 kms)	Tiruchchirappalli (96 Kms)
22	V Puvalur	7,355	D (1) O (1)	... 2	Tiruchchirappalli (18 kms)	Thanjavur district (75 kms)	Tiruchchirappalli (18 kms)	Tiruchchirappalli (18 kms)
23	Srirangam							
24	IV Tattayyangarpettai	11,539	D (1)	2	Musiri (19 kms)	Thanjavur district (115 kms)	Tiruchchirappalli (65 kms)	Tiruchchirappalli (65 kms)
25	Tiruchchirappalli							
	Tiruchchirappalli Urban Agglomeration	609,548	H (8) HC (12) TB (2) FC (3) D (11) NH (4) O (11)	730 84 102	ASC (9)	...	1	2
	IV Abishekapuram	11,628	NH (1) O (1)	... ...	Tiruchchirappalli (5 kms)	Thanjavur district (58 kms)	Tuvagudi (18 kms)	Tuvagudi (18 kms)

—TOWN DIRECTORY

— V (Contd.)

and Cultural Facilities, 1979

facilities*						working women's hostels with number of seats	Number of recreational and cultural facilities			
Recognised shorthand, typewriting and vocational training institutions	Higher Secondary/Intermediate/PUC (Pre-University college)/Junior college level	Secondary/Matriculation	Junior secondary and middle schools	Primary schools	Adult literacy classes/centres, others (specify)		Stadia	Cinema	Auditoria/Drama/Community halls	Public libraries including reading rooms
10	11	12	13	14	15	16	17	18	19	20
Type (3)	1	4	6	10	...	1 (44)	...	2	...	PL (1)
Tattayyanagarpettai (7 kms)	1	2	4	4	...	...	...	1	...	PL (1)
Type (3)	2	2	9	11	...	2 (400)	...	2	2	PL (1)
See Tiruchchirappalli Urban Agglomeration										
Type (1)	1	1	1	7	...	...	...	...	...	PL (1)
Type (3)	2	2	4	8	...	1 (100)	...	2	...	PL (1)
See Tiruchchirappalli Urban Agglomeration										
See Tiruchchirappalli Urban Agglomeration										
Karur (19 kms)	1	2	2	11	...	...	...	1	1	PL (1) RR (2)
Tiruchchirappalli (18 kms)	Lalgudi (2 kms)	1	2	6	...	...	...	...	...	PL (1)
See Tiruchchirappalli Urban Agglomeration										
Type (2)	1	2	2	4	...	...	...	2	...	PL (1) RR (4)
See Tiruchchirappalli Urban Agglomeration										
Sh. Type (18) Type (36) O (5)	33	44	98	172	...	...	3	29	11	PL (14) RR (39)
Tiruchchirappalli (5 kms)	Tiruchchirappalli (1 kms	Tiruchchirappalli (5 kms)	Tiruchchirappalli (5 kms)	4	...	...	...	1	...	RR (1)

STATEMENT

Medical, Educational, Recreational

Sl. No.	class and name of town	Population	Medical facilities		Educational			
			Hospitals/ Dispensaries/ T. B. Clinics etc.	Beds in medical institutions noted in column 4	Arts/ Science/ Commerce colleges (of degree level and above)	Medical colleges	Engineering colleges	Polytechnics
1	2	3	4	5	6	7	8	9
25	IV Alathur	17,023	HC (1)	...	Tiruchchirappalli (8 kms)	Thanjavur district (48 kms)	Tuvagudi (9 kms)	Tuvagudi (9 kms)
	IV Ariyamangalam	19,236	NH (1) O (1)	... ...	Tiruchchirappalli (7 kms)	Thanjavur district (53 kms)	Tuvagudi (13 kms)	Tuvagudi (13 kms)
	IV Golden Rock Railway Colony	19,150	H (1) TB (1)	152 24	Tiruchchirappalli (8 kms)	Thanjavur district (50 kms)	Tiruchchirappalli (8 kms)	Tiruchchirappalli (8 kms)
	VI Navalpattu	4,715	HC (1) FC (1)	... ...	Tiruchchirappalli (11 kms)	Thanjavur district (46 kms)	Tuvagudi (4 kms)	Tuvagudi (4 kms)
	IV Pirattiyur	11,895	Tiruchchirappalli (5 kms)	...	Tiruchchirappalli (5 kms)	Thanjavur district (50 kms)	Tuvagudi (20 kms)	Tirchchirappalli (5 kms)
	II Ponmalai	55,995	Tiruchchirappalli (8 kms)	...	Tiruchchirappalli (8 kms)	Thanjavur district (50 kms)	Tuvagudi (6 kms)	Tuvagudi (6 kms)
	II Srirangam	64,241	H (1) O (6)	80 ...	Tiruchchirappalli (5 kms)	Thanjavur district (60 kms)	Tiruchchirappalli (5 kms)	Tiruchchirappalli (5 kms)
	I Tiruchchirappalli	362,045	H (5) HC (10) TB (1) D (10) FC (2) O (2)	498 94 78	ASC (9)	Thanjavur district (55 kms)	Tuvagudi (15 kms)	1
	IV Tiruverambur	15,297	NH (1) O (1)	... ...	Tiruchchirappalli (10 kms)	Thanjavur district (45 kms)	Tuvagudi (5 kms)	Tuvagudi (5 kms)
	III Tuvagudi	24,720	H (1) D (1) NH (1)	... ...	Tiruchchirappalli (15 kms)	Thanjavur district (43 kms)	1	1
	VI Ulkadai Ariyamangalam	3,603	Tiruchchirappalli (6 kms)	...	Tiruchchirappalli (6 kms)	Thanjavur district (51 kms)	Tuvagudi (6 kms)	Tuvagudi (6 kms)

TOWN DIRECTORY

— V (Contd.)

and Cultural Facilities, 1979

facilities *							Number of recreational and cultural facilities			
Recognised shorthand, typewriting and vocational training institutions	Higher Secondary/Intermediate/PUC (Pre-University college)/ Junior college level	Secondary/ Matriculation	Junior secondary and middle schools	Primary schools	Adult literacy/ classes/ centres, others (specify)	Working women's hostels with number of seats	Stadia	Cinema	Auditoria/ Drama/ Community halls	Public libraries including reading rooms
10	11	12	13	14	15	16	17	18	19	20
Tiruverambur (5 kms)	Tiruverambur (5 kms)	Tiruverambur (5 kms)	Tiruverambur (5 kms)	2	...	...	...	1	...	...
Sh. Type (1)	1	1	1	2	...	...	...	1	...	PL (1) RR (4)
O (1)	1	1	2	4	...	...	1	1	1	PL (2) RR (2)
Tiruverambur (3 kms)	Tiruverambur (3 kms)	Tiruverambur (3 kms)	Tiruverambur (3 kms)	3	...	...	...	1	...	RR (1)
Tiruchchirappalli (5 kms)	2	2	3	7	...	...	...	1	...	PL (1)
Sh. Type (3)	1	4	10	14	...	...	...	4	...	PL (1) RR (9)
Sh. Type (3) Type (1)	2	6	9	23	...	...	...	2	1	PL (2) RR (9)
Sh. Type (7) Type (35) O (4)	24	28	69	100	...	...	2	15	8	PL (6) RR (12)
Sh. Type (3)	1	1	1	6	...	...	...	1	...	PL (1)
Sh. Type (1)	1	2	3	6	...	...	...	1	1	RR (1)
Ariyamangalam (3 kms)	Ariyamangalam (3 kms)	Ariyamangalam (3 kms)	Ariyamangalam (3 kms)	2	...	...	...	...	...	...

STATEMENT

Medical, Educational, Recreational

Sl. No.	Class and Name of town	Population	Medical facilities*		Educational			
			Hospitals/ Dispensaries/ T. B. Clinics etc.	Beds in medical institutions noted in column 4	Arts/ Science/ Commerce Colleges (of degree level and above)	Medical colleges	Engineering colleges	Polytechnics
1	2	3	4	5	6	7	8	9
26	Tiruverambur							
27	III Turaiyur	23,592	H (1) D (1)	30 ...	Musiri (29 kms)	Thanjavur district (100 kms)	Tiruchchirappalli (45 kms)	Tituchchirappalli (45 kms)
28	Tuvagudi							
29	Ulkadai Ariyamangalam							

* The name of the nearest place if in the same district or the name of the nearest district if in the same state or other state and its distance where facility is available is mentioned.

– TOWN DIRECTORY

– V (Contd)

and Cultural Facilities, 1979

facilities *							Number of recreationel and cultural facilies			
Recognised shorthand, typewriting and vocational training institutions	Higher secondary/Intermediate/PUC (Pre-University colloge)/ Junior college level	Secondary/ Matriculation	Junior secondary and middle schools	Primary schools	Adult literacy/ classes/ centres, others (specify)	Working women's hostels with numbers of seats	Stadia	Cinema	Auditoria/ Drama/ Community halls	Public libraries including reading rooms
10	11	12	13	14	15	16	17	18	19	20
See Tiruchchirappalli Urban Agglomaration										
Sh. Type (4)	2	3	6	8	...	...	...	2	...	PL (1) RR (1)
See Tiruchchirappalli Urban Agglomeration										
See Tiruchchirappalli Urban Agglomeration										

1981 CENSUS —

STATEMENT

Trade, Commerce, Industry and

Sl. No.		Class and name of town	Name of three most important commodities imported			Name of three most important exported	
			1st	2nd	3rd	1st	2nd
1		2	3	4	5	6	7
1		Abishekapuram					
2		Alathur					
3	III	Ariyalur	Paddy	Wheat	Jowar	Chillies	Groundnut
4		Ariyamangalam					
5		Golden Rock Railway Colony					
6		Inam Karur					
7	IV	Kallakkudi	...	...	...	Cement pipes	Fire Bricks
8		Karur					
		Karur Urban agglomeration					
	III	Inam Karur	...	...	...	Handloom cloth	Powerloom cloth
	II	Karur	Oilseeds	Paddy	...	Turmeric	Chillies
9	IV	Kattupputtur	Sugar	Fertilizer	...	Banana	Sugarcane
10	IV	Kulittalai	Paddy	Banana	Coconut	...	...
11	IV	Lalgudi	Manure	Stainless steel sheets	Brass articles	...	...
12	IV	Manachchanellur	Paddy	Oil	...	Rice	Banana
13	III	Manapparai	Rice	Wheat	Redgram	Chillies	Groundnut
14	V	Mettupalaiyam	...	...	...	...	...
15	IV	Musiri	...	...	...	...	...
16		Navalpattu					
17	IV	Pallapatti	...	...	...	...	...
18	IV	Perambalur	...	...	...	...	...
19		Pirattiyur					
20		Ponmalai					

TOWN DIRECTORY

— VI

Banking, 1979.

commodities	Name of three most important commodities manufactured			Number of banks	Number of agricultural credit societies	Number of non-agricultural credit societies
3rd	1st	2nd	3rd			
8	9	10	11	12	13	14
See Tiruchchirappalli Urban Agglomeration						
See Tiruchchirappalli Urban Agglomeration						
Maize	Vermicelli	...	...	5	1	1
See Tiruchchirappalli Urban Agglomeration						
See Tiruchchirappalli Urban Agglomeration						
See Karur Urban Agglomeration						
...	Cement pipes	Cement RCC pipes	Fire Bricks	2	1	1
See Karur Urban Agglomeration						
See Constituent Units						
...	Handloom cloth	Powerloom cloth	...	...	...	...
Jaggery	Handloom Bed sheets	Towels	...	17	1	4
Coconut	Matches	...	...	2	1	...
...	--	...	...	6	1	2
...	Stainless steel vessels	Country Bricks	...	7	2	3
Blackgram	...	...	...	4	1	1
Tamarind	...	...	...	5	1	3
...	...	...	...	1	2	2
...	Khandasari sugar	...	...	5	2	...
See Tiruchchirappalli Urban Agglomeration						
...	...	...	...	1	...	...
...	...	...	...	3	1	...
See Tiruchchirappalli Urban Agglomeration						
See Tiruchchirappalli Urban Agglomeration						

STATEMENT

Trade, Commerce, Industry and

Sl. No.	Class and name of town	Name of three most important commodities imported			Name of three most important exported	
		1st	2nd	3rd	1st	2nd
1	2	3	4	5	6	7
21	IV Punjai Pugalur	...	...	...	Sugar	Handloom cloth
22	V Puvalur	Manure	...	...	...	...
23	Srirangam					
24	IV Tattayyangarpettai	...	...	...	...	...
25	Tiruchchirappalli					
	Tiruchchirappalli Urban Agglomeration					
	IV Abishekapuram	...	...	...	...	...
	IV Alatur e	...	...	...	...	...
	IV Ariyamangalam	...	...	...	...	...
	IV Golden Rock Railway Colony	...	...	...	...	...
	VI Navalpattu	...	...	...	...	...
	IV Pirattiyur	Groundnut oil	...	...	Dalda	Refined oil
	II Ponmalai	...	...	...	..	...
	II Srirangam	...	...	...	...	...
	I Tiruchchirappalli	. .	.	...	Synthetic Diamonds	Cigars
	IV Tiruverambur	...	...	...	...	...
	III Tuvagudi	Stainless steel plate	Machineries	Iron tube	High pressure Boiler	Volves
	VI Ulkadai Ariyamanga'am	...	...	...	...	...
26	Tiruverambur					
27	III Turaiyur	Chillies	Tamarind	...	Handloom cloth	Sugarcane
28	Tuvagudi					
29	Ulkadai Ariyamangalam					

TOWN DIRECTORY

—VI

Banking, 1979

commodities	Name of three most important commodities manufactured			Number of banks	Number of agricultural credit societies	Number of non-agricultural credit societies
3rd	1st	2nd	3rd			
8	9	10	11	12	13	14
Betal leaves	Sugar	...	...	2	1	3
...	...	...	...	...	1	...
See Tiruchchirappalli Urban Agglomeration						
	...	...	...	3	1	2
See Tiruchchirappalli Urban Agglomeration						
See Constituent Units						
...	..	...	...	3	...	...
...	...	...	...	1	1	...
...	...	...	...	1	1	...
...	Railway Wagons	...	...	1	...	...
...	...	...	...	...	1	1
...	Dalda	Refined oil	...	...	...	...
...	...	...	...	5	...	...
...	.	...	...	7	1	2
Handloom Sarees	Synthetic Diamonds	Cigars	Handloom Sarees	41	5	46
...	...	...	...	3	1	...
Stainless Tube	High pressure Boiler	Volves	Stainless Tube	4	1	1
...	...	...	...	1	...	...
See Tiruchchirappalli Urban Agglomerarion						
...	Dhothies	Sarees		5	2	2
See Tiruchchirappalli Urban Agglomeration						
See Tiruchchirappalli Urban Agglomeration						

APPENDIX

Town showing their outgrowths with population

Sl. No.	Name of the town with location code	Population of core town	Outgrowth	Population of out-growth
1	2	3	4	5