

CENSUS OF INDIA 1981

SERIES—20

TAMIL NADU

PART XIII-A

DISTRICT CENSUS HANDBOOK

VILLAGE AND TOWN DIRECTORY

THANJAVUR

A. P. MUTHUSWAMI
of the Indian Administrative Service
Director of Census Operations, Tamil Nadu

Price :

PUBLISHED BY THE GOVERNMENT OF TAMIL NADU
AND PRINTED BY THE DIRECTOR OF STATIONERY
AND PRINTING AT THE GOVERNMENT CENTRAL
PRESS, MADRAS-600 079.

CONTENTS.

	PAGES.
Foreword	v
Preface	vii
District Map	x
Important Statistics	xi

Analytical Not s—

Census Concepts—Rural and Urban areas—Urban Agglomeration, Census Households, Scheduled Castes/Scheduled Tribes, Literates, Main Workers, Marginal Workers, Non-Workers, etc.

Brief History of the District Census Handbook

Scope of Village Directory and Town Directory and Primary Census Abstract

Brief History of the District, Physical Aspects, Forestry, Minerals and Mining, Electricity and Power, Land and Land use pattern, Tenancy, Agriculture, Animal Husbandry, Fishery, Industry, Trade and Commerce, Transport, Major Social and Cultural events, Places of tourist importance

Brief analysis of the Village and Town Directory and Primary Census Abstract Data — 1—54

VILLAGE AND TOWN DIRECTORY.

SECTION I—VILLAGE DIRECTORY.

Note explaining codes used in Village Directory — 57—58

1. Sirkazhi Taluk—

(i) Taluk Map	Facing	60
(ii) Alphabetical list of Villages		61—63
(iii) Village Directory Statement		64—75

2. Mayuram Taluk—

(i) Taluk Map	Facing	78
(ii) Alphabetical list of villages		79—83
(iii) Village Directory Statement		84—105

3. Tiruvidaimarudur Taluk—

(i) Taluk Map	Facing	108
(ii) Alphabetical list of Villages		109—111
(iii) Village Directory Statement		112—121

4. Kumbakonam Taluk—

(i) Taluk Map	Facing	124
(ii) Alphabetical list of Villages		125—127
(iii) Village Directory Statement		128—137

PAGES.

5. Nannilam Taluk—

(i) Taluk Map .. .. Facing .. 140
(ii) Alphabetical list of Villages .. .. 141—145
(iii) Village Directory Statement .. .. 146—169

6. Papanasam Taluk—

(i) Taluk Map .. .. Facing .. 172
(ii) Alphabetical list of Villages .. .. 173—177
(iii) Village Directory Statement .. .. 178—193

7. Thiruvaiyaru Taluk—

(i) Taluk Map .. .. — Facing .. 196
(ii) Alphabetical list of Villages .. .. 197—199
(iii) Village Directory Statement .. .. 200—209

8. Thanjavur Taluk—

(i) Taluk Map .. .. Facing .. 212
(ii) Alphabetical list of Villages .. .. 213—215
(iii) Village Directory Statement .. .. 216—225

9. Orattanadu Taluk—

(i) Taluk Map .. .. Facing .. 228
(ii) Alphabetical list of Villages .. .. 229—231
(iii) Village Directory Statement .. .. 232—241

10. Mannargudi Taluk—

(i) Taluk Map .. .. Facing .. 244
(ii) Alphabetical list of Villages .. .. 245—249
(iii) Village Directory Statement .. .. 250—265

11. Thiruvarur Taluk—

(i) Taluk Map .. .. Facing .. 268
(ii) Alphabetical list of Villages .. .. 269—271
(iii) Village Directory Statement .. .. 272—281

12. Nagappattinam Taluk—

(i) Taluk Map .. .. Facing .. 284
(ii) Alphabetical list of Villages .. .. 285—287
(iii) Village Directory Statement .. .. 288—295

13. Tirutturaippundi Taluk—

(i) Taluk Map .. .. Facing .. 298
(ii) Alphabetical list of Villages .. .. 299—301
(iii) Village Directory Statement .. .. 302—311

14. Vedaranniyam Taluk—

(i) Taluk Map .. .. Facing .. 314
(ii) Alphabetical list of Villages .. .. 315—317
(iii) Village Directory Statement .. .. 318—325

PAGES.

15. Pattukkottai Taluk—

(i) Taluk Map .. . . . Facing . 328
(ii) Alphabetical list of Villages . . .. . . 329—333
(iii) Village Directory Statement . .. . 334—351

16. Peravurani Taluk—

(i) Taluk Map .. . . Facing . 354
(ii) Alphabetical list of Villages .. .. 355—357
(iii) Village Directory Statement .. .. 358—367

Appendix—I—Taluk wise Abstract of Educational, Medical and other amenities .. 368—373

Appendix—II—Land utilisation data in respect of non-municipal towns .. .. 374—375

Appendix—III—Talukwise list of villages where no amenities are available .. 375

Appendix—IV—List of village according to the proportion of Scheduled Castes and Scheduled Tribes to the total population by ranges .. .. 376—455

SECTION II—TOWN DIRECTORY.

Note explaining the codes used in the Town Directory .. .. .. 458—459

Statement I—Status and Growth History . .. .. . 460—463

Statement II—Physical Aspects and Location of Towns, 1979 . . .. . 464—467

Statement III—Municipal Finance 1978—79 . .. .. 468—471

Statement IV—Civic and other amenities—1979 .. 472—475

Statement IV-A—Civic and other amenities in notified slum—1979 .. 476—477

Statement V—Medical, educational, recreational and cultural facilities. 1979 478—483

Statement VI—Trade, Commerce, Industry and Banking 1979 . 484—485

Appendix—Towns showing their out growths with population 486

Responsibility for the correctness of internal details shown in the maps rests with the publisher.

FOREWORD

The District Census Handbook (DCH), compiled by the census organisation on behalf of the State Governments, is one of the most valuable products of the Census. The DCH is constantly referred to by planners, administrators, academicians and researchers. It is *inter alia* used for delimitation of constituencies, formulation of local level and regional plans and as an aid to district administration. The District Census Handbook is the only publication which provides Primary Census Abstract (PCA) data upto village level for the rural areas and wardwise for each city or town. It also provides data on infrastructure and amenities in villages and towns, etc.

The District Census Handbook series was initiated during the 1951 Census. It contained important census tables and PCA for each village and town of the district. During 1961 Census, the scope of the DCH was enlarged and it contained a descriptive account of the district, administrative statistics, census tables and a village and town directory, including PCA. The 1971 DCH series was planned in three parts. Part-A related to village and town directory, Part-B to village and town PCA and Part-C comprised analytical report, administrative statistics, district census tables and certain analytical tables based on PCA and amenity data in respect of villages. However, in some States, it was confined to district census tables and in a few cases, altogether given up due to delay in compilation and printing.

While designing the format of 1981 DCH series, some new features along with the restructuring of the formats of village and town directory have been attempted. At the same time, comparability with the 1971 data has also been kept in view. All the amenities except power supply in the village have been brought together in the village directory with the instruction that in case an amenity is not available in the referrent village, the distance in broad ranges from the nearest place where the amenity is available may be given. The restructuring of the format of the village directory and incorporating more exhaustive data on infrastructure aspect, particularly in relation to amenities and land-use pattern, is expected to further meet the need of micro level planning for rural areas. It is expected to help not only in local area planning but regulating the provision of goods and services as well, so as to minimise the regional imbalances in the process of development A few new items of information have also been introduced to meet some of the requirements of the Revised Minimum Needs Programme. Such new items of information as adult literacy centres, primary health sub-centres and community health workers in the village have been introduced in the village directory with this objective in mind. The new item on approach to the village is to have an idea about the villages in the district which are inaccessible. A new column, "total population and number of households". has been introduced to examine the correlation of the amenities with the population and number of households they serve. Addition of two more appendices, listing the villages where no amenities are available and according to the proportion of Scheduled Caste and Scheduled Tribe population to the total population, has also been made with this view in mind.

The formats of the town directory have also been modified to meet the requirements of the Minimum Needs Programme by providing information on a few new items. A new statement on civic and other amenities in slums in Class-I and Class-II towns (Statement IV-A) has been introduced with this objective in mind. It is expected that this will help the planners to chalk out programmes on provision of civic amenities for the improvement of slums.

The columns of Scheduled Caste and Scheduled Tribe population in Statement IV relating to civic and other amenities and adult literacy classes/centres under educational facilities in Statement V are also added *inter alia* with this view. A significant addition is class of town in all the seven statements of the town directory. The infrastructure of amenities in urban areas of the country can be best analysed by taking the class of towns into consideration. The addition of the columns on civic administration status and population in a few statements also serves this purpose.

The format of the Primary Census Abstract for the villages and towns has been formulated in the light of changes in the economic and other questions canvassed through the Individual Slip of 1981 Census.

In order to avoid delay in publication of 1981 DCH series, it has been so designed that Part-A of the volume contains village and town directory and Part-B, the PCA of villages and towns including the Scheduled Castes and Scheduled Tribes PCA upto Tahsil/Town levels. At the beginning of the DCH, a detailed analytical note supported by a number of inset tables based on PCA and non-census data in relation to the infrastructure has been introduced to enhance its value. The district and taluk level maps, depicting the boundaries and other important features, have been inserted at appropriate places, to further enhance the value of the publication.

This publication is a joint venture of the State Government and the Census Organisation. The data have been collected and compiled in the State under the direction of Shri A. P. MUTHUSWAMI I.A.S., the Director of Census Operations, Tamil Nadu on behalf of the State Government which has borne the cost of printing. The task of planning, designing and co-ordination of this publication was carried out by Shri N. G. Nag, Deputy Registrar General (Social Studies) of my office. Dr. B. K. Roy, Deputy Registrar General (Map) provided the technical guidance in the preparation of the maps. Data received from Census Directorates have been scrutinised in the Social Studies Division at the headquarters under the guidance of Shri M. M. Dua, Senior Research Officer. I am thankful to all who have contributed in this project.

New Delhi,
The 26th April 1982.

P. PADMANABHA,
Registrar General, India.

PREFACE

It has been the tradition of the Government of Tamil Nadu to publish immediately after each census, a District Census Handbook separately for each district containing the Census statistics, besides other valuable data of local importance, for the use of the State Government, district administration, research scholars and other data users. The first series of District Census Handbooks were brought out immediately after the 1951 Census and the present publication after the 1981 Census is the fourth in the series.

The Census statistics presented in this publication were collected during the census operations in February-March 1981, as at the sun rise of the 1st March 1981. The other statistics in this publication have been collected from various departments of the State and Central Governments.

This publication consists of the following two parts :—

Part-A : Village and Town Directory ; and

Part-B : Village and Townwise Primary Census Abstract.

Taking into account the increasing and varied developmental and other welfare measures undertaken by the Government, the scope and content of the data in this publication have been considerably enlarged and improved to meet the requirements of the planners and the other data users. In particular, certain inset tables based on census and other data have been included in this publication with brief analytical notes thereon.

This publication contains a brief history of the district highlighting the major characteristics of the district in relation to the economic resources like forestry, minerals, etc., besides the social, cultural, religious and historical aspects. The district and taluk maps in this publication give the administrative units up to village level, the rural and urban units, the location of towns and cities, communication facilities and other related details.

The facilities and amenities available in respect of education, medical, drinking water, post and telegraph, markets, communication, etc., in each village and town have been included in this publication and an important feature is that wherever the above facilities and amenities are not available in any particular village/town, the nearest place where they are available has also been reported.

Another interesting feature in this publication is that villages with none of these amenities have been listed out separately for the pointed attention of the planners and administrators.

Certain tables present data exclusively in respect of the weaker sections of the society belonging to the Scheduled Castes and Scheduled Tribes.

The land use pattern in respect of rural and urban areas have also been reported in this publication which would meet the requirement of micro level planning for rural and urban areas.

The data in respect of urban areas, apart from the medical and other facilities available, relate to the growth of towns, the availability of protected water-supply, and what is important, the civic amenities available in the slums of the urban areas.

Part B of this volume consists of the District and Village/Townwise Primary Census Abstract, followed by Primary Census Abstract of Scheduled Castes and Scheduled Tribes.

The district Primary Census Abstract gives for each territorial unit upto taluk level in the case of rural areas and upto town level for urban areas, occupied residential houses, households, the total population, the Scheduled Caste and Scheduled Tribe population, workers, etc., thereby indicating the basic socio-economic characteristics of the population for the territorial units. The village and townwise Primary Census Abstract gives similar information for villages and wards of towns. Besides, there is an appendix which furnishes at urban block level, the total population and Scheduled Caste and Scheduled Tribe population.

I am grateful to the Collectors and other district officers and Departments of the State Government who have extended their unfailing co-operation and help in collecting the voluminous and useful data other than Census, for their presentation at one place in this publication, for the ready reference of the data users.

In bringing out this publication, I have received assistance from Sarvashri M. Thangaraju and M. Nagappan, Deputy Directors of Census Operations besides a large number of staff members of this Directorate.

In formulating the scope and content of the data in this publication and designing the formats for presentation of the data, I have received valuable guidance from Shri P. Padmanabha, Registrar General, India. The encouragement I have received from him at every stage of the work has contributed in a great measure to the successful publication of this District Census Handbook.

I hope the data in this volume would be found useful and the publication well received by the administrators, academicians and other data users.

Madras,
March, 1983.

A. P. MUTHUSWAMI,
Director of Census Operations,
Tamil Nadu.

ACKNOWLEDGEMENT.

I have pleasure in acknowledging the able assistance given by the following officials of my office in the preparation of this volume.

Village Directory:

Shri. T. S. Rajaram, Investigator

Shri. C. T. Rajan, Investigator

Smt. S. P. Kanchanamala, Statistical Assistant

Shri. R. Balasubramanian, Statistical Assistant

Smt. T. R. Saroja, Computor

Town Directory:

Shri. S. Packiaraj, Investigator

Smt. A. M. Mangayarkarasi, Tabulation Officer

Smt. R. Vasantha, Statistical Assistant

Smt. V. E. Kalyani, Computor

Shri. S. Natarajan, Computor

Smt. M. Usharani, Lower Division Clerk

Maps:

Shri. Jogesh Das, Senior Geographer

Shri. A. Rajamani, Senior Artist

Shri. N. Chandran, Artist

Shri. M. Kothandaraman, Hand Press Machine Operator.

A. P. MUTHUSWAMI,
Director of Census Operations.

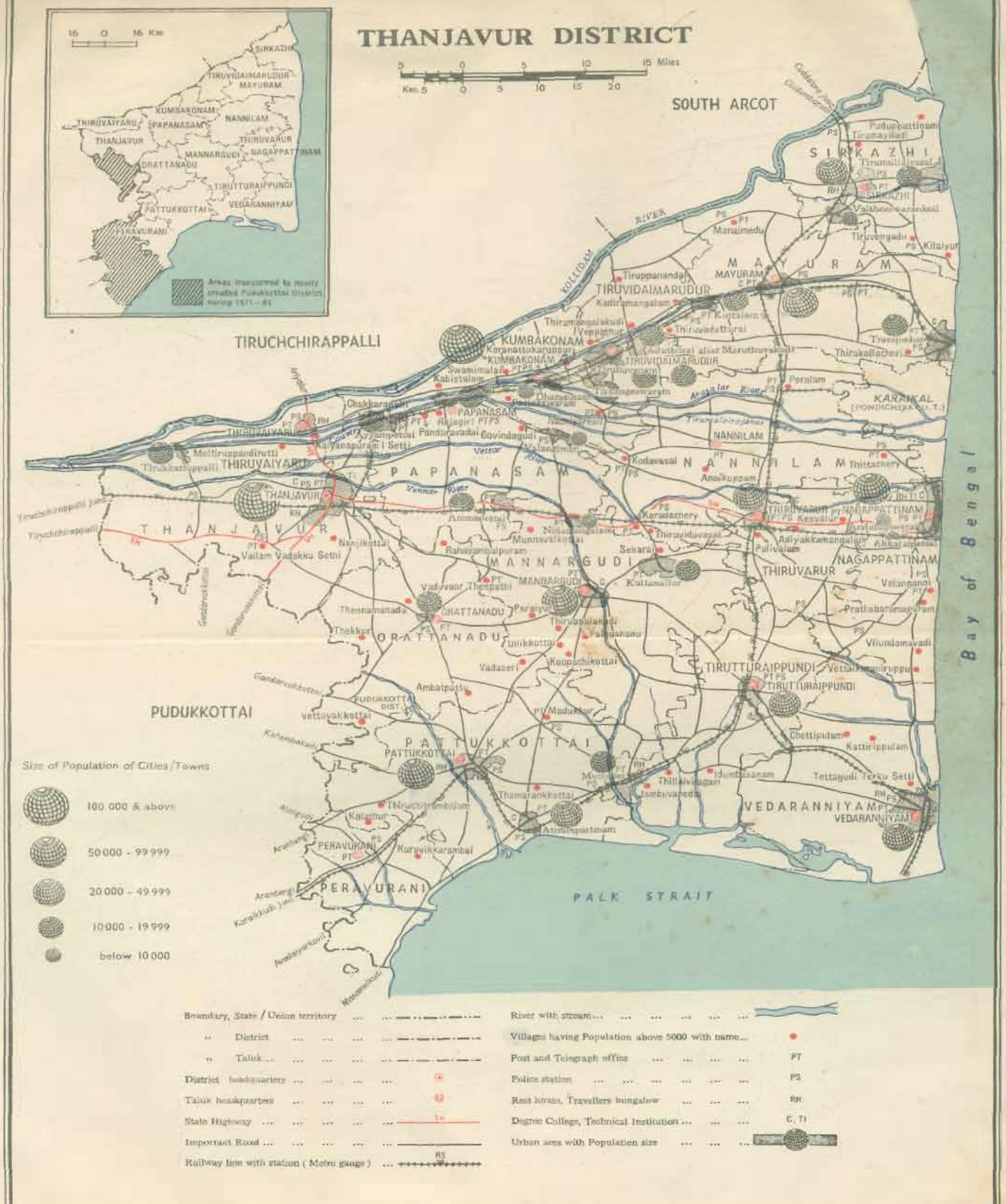

● Based upon Survey of India map with the permission of the Surveyor General of India.
● The territorial waters of India extend into the sea to a distance of twelve nautical miles measured from the appropriate base line.

© Government of India Copyright, 1985.
P.Z.P., C.S.O., Madras-5.

IMPORTANT STATISTICS.

			TAMIL NADU.	THANJAVUR DISTRICT.
Population	Total	Persons	48,408,077	4,063,545
		Males	24,487,624	2,043,724
		Females	23,920,453	2,019,821
	Rural	Persons	32,456,202	3,126,588
		Males	16,334,231	1,572,571
		Females	16,121,971	1,554,017
	Urban	Persons	15,951,875	936,957
		Males	8,153,393	471,153
		Females	7,798,482	465,804
Decennial Population Growth Rate 1971-1981			17 50	14.46
Area (Sq. Kms.)			130,058	8,280.0
Density of Population (per sq. Km.)			372	491
Sex Ratio (Number of Females per 1,000 Males)			977	988
Literacy Rate		Persons	46.76	50.36
		Males	58.26	62.63
		Females	34 99	37 94
Percentage of Urban Population to Total Population			32.95	23 06
Percentage to Total population :				
(i) Main Workers		Persons	39.31	36.39
		Males	55.85	55.29
		Females	22.36	17.27
(ii) Marginal Workers		Persons	2.42	2.67
		Males	0.73	1.00
		Females	4.16	4.36
(iii) Non-Workers		Persons	58.27	60.94
		Males	43.42	43.71
		Females	73.48	78.37
Percentage of Main Workers by categories :				
(i) Cultivators		Persons	29.22	24.87
		Males	31.75	28.78
		Females	22.76	12.19
(ii) Agricultural Labourers		Persons	31.73	46.10
		Males	23.24	37.34
		Females	53.43	74.50
(iii) Household Industry Workers		Persons	4.72	2.78
		Males	4.10	2.69
		Females	6.30	3.08
(iv) Other Workers		Persons	34.33	26.25
		Males	40.91	31.19
		Females	17.51	10.23
Percentage of Scheduled Caste Population to Total Population.		Persons	18.35	23.21
		Males	18.32	23.40
		Females	18.38	23.03
Percentage of Scheduled Tribe Population to Total Population.		Persons	1.07	0.15
		Males	1.08	0.15
		Females	1.07	0.15
Number of Occupied Residential Houses			9,982,996	848,827
Number of Villages	Total		16,812	1,763
	Inhabited		15,831	1.728
	Uninhabited		981	35
Number of Towns			434	32

ERRATA

Page No.	Particulars	Col. No.	For	Read
44	Population range 2000-4999	4	(3,774)	(37.74)
67	29 Pachaiperumalnallur	16	T 289.00	T 289.99
79	S.No.2[illegible] harmadanapuram	3	35	33
90	37 Pa. lai	16	T 390.00 Blank	T 390.00 R 390.00
118	58 Sattanur	20	N5,M11.T2	N5,M1,T2
120	Taluk Total	4	A 31,172	H 31,172
131	39 Kachchukattu	20	N5 ..	..
	41 Ammangudi	20	Blank	N5
133	71 Tanampadugai	9	-(10- kms)	-(10+ kms)
	76 Mattur	9	-(01+ kms)	-(10+ kms)
	81 Vanduvancheri	6	(-5- kms)	-(-5 kms)
136	Taluk Total	4	H 171358	P 171,358
			P 37493	H 37,493
137	84 Tiruchchirai	19	Not clear	6.47
149	30 Maharajapuram	20	M20; M2	N20: M2
153	60 Kongarayanallur	20	Not clear	N7
155	104 Adalaiyur	6	-(-5 kms) H(1)	-(-5 kms)
	105 Enangudi	6	Blank	H(1)
163	181 Uttirengudi	6	(-510 kms)	-(5-10 kms)
181	30 Agramangudi	16	CG 272.00	GC 272.00
185	63 Viramangalam	20	Blank	..
186	83 Muniyur	5	P(1)M(1) (-5 kms)	P(1) M(1)
	84 Kiliyur	5	Blank	-(-5 kms)
187	121 Nemmelikkudi	10	-(5- kms)	-(-5 kms)
188	85 Avalivanallur	18	Not clear	3.00
	96 Virupakshipuram	20	"	N-25
189	109 Manikkamangalam	19	"	38.65
	122 Haridwaramangalam	20	"	N25, M3, T1
201	37 Ranganathapuram	6	-(5- kms)	-(-5 kms)
204	47 Nedukkaveri	4	4735(8,070)	4,735(1,070)
206	55 Melauthamanallur	20	Blank	..
207	65 Unjini	18	Blank	..
	66 Mekalathur	16	T 158.03	T 158.00
	72 Adanjiyur	13	FD,EAG	ED,EAG

Page No.	Particulars	Col. No.	For	Read
215	S.No.84 Vilar	3	6	61
221	78 Palaiyappatti (Terkusetti)	9	-(0+ kms)	-(10+ kms)
222	51 Manaiyerippatti	16	GC303.12	GC203.12
235	36 Palamputtur	16	T 407.8	T 407.84
246	Sl.No.63 Mudal Setti	3	Not clear	74
	64 Munam Setti	3	-do-	87
254	45 Karnavur 46 Pamani 47 Muranallur	6	-(5- kms)	-(-5 kms)
254	49 Vaduvur Tenpadi	7	W,HP	W,HP,TW
	51 Melvasal	7	W,T	W,TK
	55 Kottangudi	7	HP,R,K	W,HP,R,TK
	56 Sattanur	7	HP,TK,R	W,HP,TK,R
258	96 Nemmeli	10	-(5- kms)	-(-5 kms)
261	116 Kurichi	20	N4,T M1	N4, T1, M1
272	15 Pallivaramangalam	8	-(5 kms)	-(-5 kms)
276	51 Tevur	5	P(1) M(1) H(1) FUC(1)	P(1) M(1) H(1) PUC(1)
300	Sl.No.57 Pangal	3	Not clear	6
309	64 Ekkal	20	N8,M1,1T	N8,M1,T1
	78 Melnammankurichchi	20	N61:1	N16,T1
310	Taluk Total	5	PNC-1	PUC-1
320	18 Umbalachcheri	20	Not clear	N20,M1,T1
321	20 Maharajapuram Melpadi	18	11.0	11.00
		19	Not clear	60.52
	21 Maharajapuram Kilpadi	16	T ..	..
		18	Blank	..
336	1 Nemmeli	16	R 304.03	R 304.83
340	46 Madurabashinipuram	16	R 120.20	R 120.00
341	57 Puvalur	16	R 430.00	R 340.00
346	111 Kattaiyankadu Ukkadai	10	RS,RS	BS,RS
347	126 Adirampattinam	10	RS,RS	BS,RS
350	Taluk Total	4	2999.44 516,34 120-783 V-H 20-21	239.944 (51,634)
		6	MH2,MH2	MH2

Page No.	Particulars	Col. No.	For	Read
351	152 Palliodaivayal	11	KR,KR	KR
		14	Rice,Rice	Rice
359	27 Peravurani	5	P(2),M(1) H(1)PUV(1)	P(2) M(1) H(1)PUC(1)
360	5 Thondipulikkadu	16	GG 84.00	GC 84.00
366	85 Kuppathevan	8	-5(-10 kms)	-(5-10 kms)
367	Taluk Total	16	CT 123.00	TK 123.00
375	24 Atirampattinam	8	169.9	169.97
394	210 Krishnankottagam	1	Not clear	210
408	Appendix IV	Heading	Rages of Scheduled Caste popu-lation.	Ranges of Scheduled Tribe popu-lation.
419	34 Kovilur	1	4	34
462	Sl.No.7 & 8 Dharasuram	2	Dharapuram	Dharasuram
	Sl.No.9 IV Kuttalam (NP)	16	Not clear	1573
477	Motilal Street (Harijan)	16	Blank	..
478	IV Aduthurai alias Maruthuvakudi	5	Kumbakonam (12 kms)	5
		6	Blank	Kumbakonam (12 kms)
480	II Mannargudi	19	Blank	1
481	II Nagapattinam	17	3	..
485	IV Orattanadu (Mukthambal-puram)	13	Not clear	1
		14	-do-	4
	III Tiruvarur	5	Blank	..
		14	Not clear	4
	IV Tirukkattuppalli	14	-do-	1
	IV Tirunageswaram	14	Blank	3
	III Vedaranniyam	14	Not clear	13

ANALYTICAL NOTE

ANALYTICAL NOTE.

Census concepts

Rural and Urban areas.—Census figures are generally presented separately for rural and urban areas. In the 1981 Census, the definition of an urban unit is more or less the same as in the 1961 and 1971 Censuses but for some minor variations. The urban areas of 1981 Census are :—

(*a*) All places with a Municipality, Corporation or Cantonment Board or notified town area :

(*b*) All other places which satisfied the following criteria :—

(i) A minimum population of 5,000 ,

(ii) At least 75 per cent of the male working population engaged in non-agricultural (and allied) activity ;

(iii) A population of at least 400 per km^2 (or one thousand per square mile).

The above definition of urban area varies slightly from that of 1961 and 1971 Censuses in that the males working in activities such as fishing, logging etc., were treated as engaged in non-agricultural activity and therefore contributed to the 75 per cent criterion in the 1961 and 1971 Censuses, whereas in the 1981 Census, these activities are treated as on par with cultivation and agricultural labour for the purpose of this criterion. The rest of the areas not treated as urban are classified as rural areas.

Urban Agglomeration —Urban Agglomeration is a new concept formed during 1971 Census and this replaces the concept of town group adopted in 1961 Census. An Urban Agglomeration may be explained as follows: "It must form a continuous urban spread constituting a town and its adjoining urban outgrowth or two or more physically contiguous towns together with continuous well recognised urban outgrowth, if any, of such towns." The constituent units of all the Urban Agglomerations in Tamil Nadu are also independent towns.

Census House.—A census house is a building or part of a building having a separate main entrance from the road or common courtyard or staircase, etc., used or recognised as a separate unit. It may be occupied or vacant. It may be used for a residential or non-residential purpose or both.

Household.—A household is a group of persons, who commonly live together and would take their meals from a common kitchen, unless the exigencies of work prevented any of them from doing so.

Scheduled Castes/Scheduled Tribes.—For the enumeration of Scheduled Castes and Scheduled Tribes in Census, the names of Scheduled Castes and Scheduled Tribes as recognised in Tamil Nadu based on the Scheduled Castes and Scheduled Tribes Orders (Amendment) Act of 1976 (Central Act 108 of 1976) was followed. The enumerators were instructed to record a person as a Scheduled Caste/Scheduled Tribe provided the name given by the person was found in the list supplied to them.

Literates.—In 1981 Census, a literate was defined as "a person who can both read and write with understanding in any language". A person who could merely read but cannot write, was not a literate. It was not necessary that a person considered a literate must have received any formal education or have passed any minimum educational standard.

Work.—Work has been defined as participation in any economically productive activity. Such participation may be physical or mental in nature. Work involves not only actual work but also effective supervision and direction of work.

Main Workers and Marginal Workers.—A worker was identified with reference to a reference period preceding the census. The reference period prescribed was one year preceding the date of enumeration Certain types of work such as agriculture, household industries like gur making, etc., were carried on, either throughout the year or only during certain seasons or part of the year, depending on local circumstances. In such cases, what we were concerned with, was the broad time span of the agricultural seasons preceding the enumeration. Workers can be full time workers or seasonal workers or marginal workers. If a person has done any work during the reference period and if he had worked for the major part of the year i.e., if he had worked for 183 days or more, he was considered to be a full time worker (main worker). If a person had done any work during the reference period and if he had not worked for the major part of the year i.e., if he had worked for less than 183 days, he was considered to be a marginal worker.

The main activity of workers has been classified into four categories viz. **cultivators**, agricultural labourers, household industry workers and other workers.

Cultivator.—For purpoese of Census, a cultivator is a person who is engaged eitger as an employer, single worker or family worker in cultivation of land owned, or held from Government, private persons of institutions, for payment in money, kind or share Cultivation includes supervision and direction of cultivation.

Agricultural Labourer.—A person who works in another person's land for wages in money, kind or share should be regarded as an agricultural labourer. He or she has no risk in the cultivation but merely works in another person's land for wages and has no right of lease or contract on land on which he or she works.

Household Industry.—For a person who returns his/her main activity as engaged in some production, processing, servicing or repair of articles or goods, it has been ascertained whether it is a household industry.

Household Industry is defined as an industry conducted by the head of the household and/or by the members of the household at home or within the village in rural areas, and within the precincts of the house in urban areas A larger proportion of workers in a household industry should consist of members of the household including the head The industry should not be run on the scale of a registered factory which would, or has to be registered under the Indian Factories Act.

Non-Workers.—All person who have not been treated as workers i e persons who have not worked any time at all during the reference period of one year preceding the date of enumeration, have been considered as non-workers. There cover all persons who are engaged in unpaid home duties and who do no other work or have not done any work at all during the last one year, full time students and children attending school, all dependent such as infants or children not attending school or a person permanently disabled from work because of illness or old age persons retired from service or renters, beggers, vagrants, convicts in jails or inmates of a penal, mental or charitable institution and all non-workers who may not come under any of the above categories.

HISTORY OF THE DISTRICT CENSUS HANDBOOK

After the Census of 1951, the Government of India offered to hand over to the State Government the Census tables and other data prepared during the Census and suggested that they might be published along with any other useful information relating to each district The State Government accepted the proposal, and the first publication of the District Census Handbook was brought out at the cost of the State Government.

The District Census Handbook of 1951 was found to be very useful and it was therefore decided not only to continue the series for the 1961 Census but also to improve definitely on its content so that each District Census Handbook contained certain basic economic data for the smallest administrative unit in the district and be a useful reference book for scholars and other data users.

After the 1971 Census as well the series of District Census Handbook was continued. *The publication of* the 1971 Census Handbooks was in three parts, viz ; Part-A, Part-B, Part-C; Part-A relating to Village and Town Directory, Part-B relating to Village and Townwise Primary Census Abstract and Part-C comprising District Tables and certain administrative statistical tables

The tradition of bringing out the Census Handbook has been continued by the State Government during the 1981 Census also. In this series some individual features besides restructuring the formals of the Village Directory have been adopted bearing in mind the national requirements of data for the socio-economic programmes of the Government. The comparability of data with the 1971 Census data has also been kept in view.

The present Census Handbook will be published in two parts, viz ; Part-A—Village and Town Directory and Part-B—Village and Townwise Primary Census Abstract

SCOPE OF VILLAGE DIRECTORY AND TOWN DIRECTORY STATEMENTS.

The District Census Handbooks are the only publications which incorporate the data down to the level of a village and level of a town which are constantly referred to by the data users.

The Village Directory Statement gives the list of villages by taluk and for each village the area, number of households and population, availability of amenities and land use. The information on amenities available in the village includes educational, medical, drinking water, post and telegraph, market, rail/road or other communication facilities and power supply. Land use is shown as area under forests, irrigation, unirrigated land, cultivable waste and area not available for cultivation.

Appendix I gives for each taluk the number of villages having various levels and types of educational institutions such as middle schools, adult literacy centres, etc., various types of medical institutions such as dispensaries, primary health centres, etc., and the number of such institutions, various types of drinking water sources such as taps, tubewell, etc., post and telegraph offices, power supply, railway stations, bus stops, etc., and also the number of villages not having such amenities.

Appendix II gives for each non-municipal town (census towns) the area under forest, irrigated and unirrigated land, cultivable waste and area not available for cultivation.

Appendix III gives the list of villages where no educational, medical and public health facilities, etc., are available.

Appendix IV gives the list of villages with the proportion of Scheduled Caste and Scheduled Tribe population to the total population in various ranges of proportion. Part-A of the Appendix gives the villages according to the proportion of Scheduled Caste population and Part-B according to proportion of Scheduled Tribe population. Information is presented by the ranges 0–5 per cent, 6-10 per cent, 11-15 per cent, 16–20 per cent, 21–30 per cent and 31 per cent and above for Scheduled castes and 0–5 per cent, 6–15 per cent, 16–25 per cent, 26–35 per cent, 36–50 per cent and 51 per cent and above for Scheduled Tribes.

The Town Directory gives important and useful information like civic and other amenities available in all the towns in the district, statutorily notified as well as non-municipal and census towns. The details relating to each of the towns have been presented in seven statements, viz; statements I to VI and IV-A. In all the statements except IV-A, the towns are arranged in the alphabetical order for the district. The Town Directory does not cover strictly military areas. It may, however, cover cantonment areas but not strictly military areas or military establishments within the cantonment areas. However, basic statistics of the cantonment as a whole have been provided. In the Town Directory, codes have been given for the data on amenities and civic administration for want of space. The relevant explanations for the codes adopted have been given in the beginning of the Town Directory statements.

An Urban Agglomeration includes two or more independent census towns. The names of the Towns/Urban Agglomerations have been arranged in the alphabetical order.

The particulars of the individual town which constitutes one of the units of agglomeration have not been furnished separately because the particulars have been furnished, where they occur together under the name of agglomeration. The following remarks have been given against such town in brackets.

" (*See* the name of the main town of the agglomeration) "

By adoption of this method the reader can get an idea of the particulars of the Urban Agglomeration in total and also severally.

Statement I—Status and Growth History.—This statement provides some basic data based on the Primary Census Abstract. For analysing the Town Directory data at State level and all India level, some new columns have been introduced in 1981. The new items are class of town, area, number of households, population and growth rate for each census since 1901, density in 1981 and sex ratio in 1961, 1971 and 1981 Censuses are also provided in this statement.

For size class of town the following population norms as per 1981 Census have been adopted.

Population.	*Class.*
100,000 and above	I
50,000 — 99,999	II
20,000 — 49,999	III
10,000 — 19,999	IV
5,000 — 9,999	V
below 5,000	VI

Location Code Number of Towns.—To distinguish thetown from the village, the location code numbers for towns have been given in Roman numerals and these numbers have been assigned in a continuous order for the entire district.

Statement II—Physical Aspects and Location of Towns, 1979.— Under physical aspects, annual rainfall and temperature figures are furnished. These particulars were obtained from the Commissioner of Statistics, Madras. If the information is not available for any particular town, the nearest town for which it is available is given. For column (9), the nearest city with population of one lakh and more is furnished according to 1981 Census. For the other columns, figures obtained from the Municipal Commissioners and Panchayat Union Commissioners are given. The 'Zero' within brackets in columns (10) and (11) denotes that the referrent town itself is enjoying rail/road transport facilities.

Statement III—Municipal Finance, 1978–79.—The civic administration status of the town, the receipt through tax, properties and powers, government grants, loans, advances and other sources and the expenditure on general administration, public safety, public health, public works, public institutions and other public services are given in this statement. The sources of receipt and expenditure are frunished in terms of rupees in hundreds.

Statement IV—Civic and Other Amenities, 1979.—The civic and other amenities existing in the towns as in 1979 are given. The data were obtained from the Municipal Commissioners and Panchayat Union Commissioners of the concerned towns.

Col. 3—*Civic Administration Status.*—It is a new column introduced in this statement to facilitate analysis

Col. 4—*Population.*—It is also a new column introduced in this statement to measure the amenities in respect of population.

Col. 5—*Scheduled Caste and Scheduled Tribe Population.*—It is introduced to know the size of population of the weaker sections of the community in the town.

Electrification.—Electrification particulars were obtained from the Tamil Nadu Electricity Board through the Municipal Commissioners and Panchayat Union Commissioners.

(i) *Domestic connections.*—This refers to the number of services given to houses for domestic purposes like fans, lighting, etc.

(ii) *Industrial connections.*—This refers to the number of services effected to L.T. Industries such as workshops, flour mills, oil mills, grinding machines, cotton ginning, engineering industries, etc.

(iii) *Commercial connections.*—This refers to the services given to shops, business houses public institutions like offices and schools and commercial establishments.

(v) *Road lighting points.*—This refers to the number of points of street lights which will be maintained by the Board and for which consumption charges will be paid to the Board by respective local bodies. For some town panchayats, the number of services effected alone has been furnished under street lights and not the points.

(v) *Other connections.*—This refers to the number of services effected for agricultural purposes, huts, public water supply systems, cottage industries, etc.

Statement IV-A— Civic and Other Amenities in Notified Slums, 1979.—This is a new statement on civic and other amenities in notified or recognised slums of class I and II towns. Generally, in cities or towns having slums, the local authority such as Municipality or Municipal Corporation or even the development authority notified the recognised slums. Such notification is linked up with the availability of funds from the State Government for slum clearance.

Name of the slum and the details of the area, population, length of the paved roads, system of sewerage, number of different types of latrines and method of disposal of night soil, etc., are given in this statement.

Statement V-Medical, Educational, Recreational and Cultural Facilities, 1979.—In this statement, medical, educational, recreational and cultural facilities of the towns as in 1979 are furnished. The data for educational and medical facilities were obtained from the Municipal Commissioners and Panchayat Union Commissioners for the concerned towns, and from the Director of Secondary Education and Director of Public Health respectively.

Col. 10—*Recognised shorthand, typewriting and other vocational training institutions.*—The term ' recognised ' refers to institutes recognised by some statutory authority like Education Department, Commerce Department, Labour Department, etc., of the Government or by semi-Government or autonomous bodies, public sector projects, etc.

Cinemas refer only to the permanent cinema theatres and do not include touring cinemas.

Col. 16—*Number of working womens' hostel with number of seats.*—This is a new column introducted in this statement in 1981. Considering the increasing employment of women in urban areas, the housing needs of working women has been an important problem.

Statement VI—Trade, Commerce, Industry and Banking, 1979. In this statement, trade, commerce, industry and banking facilities in the town as in 1979 are furnished. Banking particulars were obtained from the Reserve Bank of India. The information on number of agricultural and non-agricultural credit societies were collected from the Registrar of Co-operative Societies through the Municipal Commissioners and Panchayat Union Commissioners of the concerned towns.

SCOPE OF PRIMARY CENSUS ABSTRACT.

The Primary Census Abstract, as it is called, presents basic data for each village or segment of a village (in cases where such village segments form different panchayats) in the " Villagewise Primary Census Abstract" and for each Ward/Division of a town in the "Urban Primary Census Abstract ". The format of the Primary Census Abstract for the villages and towns in 1981 has been slightly modified as compared to the 1971 Primary Census Abstract.

The Primary Census Abstract gives such basic information as area in hectares/sq.km., occupied residential houses, number of households, total population, Scheduled Caste and Scheduled Tribe population, literates, main workers, division of main workers into cultivators, agricultural labourers, workers in household industry and other workers, marginal workers and non-workers in respect of each unit. The Urban/Village Primary Census Abstract gives this information for each village and each urban ward. With a view to ensure comparability and to enable data users to derive the figures either for a revenue village or panchayat according to their requirements, the data are presented for segments of villages also. Wherever portions of one village happen to be in two or more panchayats, the segment-wise data have to be used separately or added with some other segment data so as to derive panchayat data. For example, if portion of a revenue village bearing L.C. No. 10 forms part of two panchayats, the figures are given separately for each portion of the village against L C. No. 10 a/b and 10 b/b. The total figures for the entire revenue village can be arrived at by adding the figure given against both the segments, viz, 10 a/b and 10 b/b given in the Village Primary Census Abstract. If, instead, the panchayat figures are required, the data for the concerned village segment or segments relating to the panchayats concerned, are to be added up to arrive at the total figures for the respective panchayat.

An appendix presented in the case of the Urban Primary Census Abstract gives 1981 population, Scheduled Caste and Scheduled Tribe population for each enumerator block of the town. This is meant for the use of administrative and election authorities in urban areas. Such data are also required by urban planners and researchers for conducting other studies in selected blocks.

Mode of Presentation.—The consolidated figures for the district and each taluk are given in the beginning for total, rural and urban areas under the caption ' District Primary Census Abstract '. An alphabetical list of revenue villages is then given along with the Census Location Code Numbers of 1981 census followed by the Villagewise Primary Census Abstract. In the footnote given at the end of the Villagewise Primary Census Abstract, the Village included in Municipalities or Census towns are indicated. Then, follows the Urban Blockwise Primary Census Abstract. In an appendix to the urban Blockwise Primary Census Abstract, the population and Scheduled Caste/Scheduled Tribe figures for each Enumerator's Block of a town are given.

Maps.—Apart from the District Map given as frontispiece, map for each taluk showing the Village numbers along with their boundaries have also been included at the appropriate places. As compared with the maps presented in 1971 District Census Handbook, several improvements have been effected in the maps presented in this volume. All towns are shown in the district and taluk maps with shading screens and also spheres according to the population size of towns.

Area Figures.—In the District Primary Census Abstract, the area figures are given in square kilometres for total, rural and urban areas. In the Villagewise Primary Census Abstract, the area figures for each Location Code Unit are given in hectares up to two decimals. The area figures for each town in sq. km. is also given at the end of the Urban Blockwise Primary Census Abstract. In the District Primary Census Abstract, the area figures of the district total represent the "Geographical Area " figures supplied by the Surveyor-General of India. Figures for Urban areas and villages are those supplied by the local bodies and revenue authorities. The urban area of a district has been arrived at by adding the urban area figures of each taluk within the district. Area figures for the rural areas of district/taluk are derived by substracting the urban area figures from the total area of the district/taluk. The total area figures of the taluks will not tally with the district figures because the taluk area figures represent the ' Land Use ' area and are derived from the figures supplied by the Tamil Nadu Directorate of Survey and Land Records, while those of the districts represent " Geographical Area " supplied by the Surveyor-General of India. The total of the village areas given in the Villagewise Primary Census Abstract may not tally with the rural area of the taluk given in the District Primary Census Abstract as the taluk area figures taken into account hills, forests, rivers, etc., whereas the village area may not include the same- For conversion, the ratio is 100 hectares=1 sq. km.

It is hoped that the pattern of presentation of basic Census particulars for each district as explained above and adopted in this volume would be found convenient by data users.

THANJAVUR DISTRICT—AN OUTLINE.

Introduction.—Thanjavur district stands unique from time immemorial for its agricultural activities and rightly acclaimed as 'the Granary of the South India'. Lying in the deltaic region of the famous river Cauvery and criss-crossed by lengthy net work of irrigation canals, this coastal district abounds in green paddy fields, tall coconut groves, vast gardens of mango and plantain trees and other verdant vegetations. Various testimonies available in the ancient Tamil literature referring to the Cauvery as possessing the sanctity of the Ganges in conformity with the legendry and mythological stories attributed to it's divine origin, rightly point out why the river is popularly called the 'Mother Cauvery' and it's sacredness is evident from 'Kaviri-Thala-Puranam'. The river has also been named 'Ponni' because it is yielding 'Pon'—Gold in the form of paddy. That is why it is said with pride that every iota of the earth of Thanjavur is equal to an iota of gold. The tillers in Tamil literature have been rightly called as 'Kavirippudhalvars'—the sons of the Cauvery, as they alone are worthy of this title for the rich production of grains in this fertile soil.

It is no wonder therefore that at the very threshold of the district itself, one can feel the distinguish green vegetation and call Thanjavur as 'the green mansion' of the South. With an average annual rice yield touching 22 33 lakhs metric tonnes during 1981-82 or roughly about one-third of the total rice yield of Tamil Nadu, the district tops all the other districts of India in the production of rice and remarked as 'the rice bowl of India'. The economy of the district is, therefore, primarily agrarian in nature with very few industrial units.

Thanjavur is conspicuous among all the eight coastal districts of Tamil Nadu in the production of marine fish which account for about 30 per cent of the total marine fish catch of the State. The district is famous for it's exquisite ancient handicrafts–the making of bronze icons, Thanjavur art plates, bell-metal castings, bowls, napkin and powder boxes of metal with beautiful and artistic in-laying and engraving work of motifs well-known as 'Tanjore swami work'. It is equally well-known for pith-work, ornamental fans, mats and making of musical instruments of jackwood. It is also a flourishing centre of handloom silk and cotton saris. The 'Kattadi' silk saris of Koranad are renowned and in demand throughout the State.

Thanjavur attained prominence under the Chola rulers who were paramount in South India during 9th to 12th centuries They were not only excellent rulers but also mighty builders, who erected a large number of exquisite temples in their empire, some of which constitute the finest specimens of architecture. Hence, the district stands distinguished in the State even in its large number of temples, whose legends extend deep into early historic times. Many of these temples reflect the power, genius and architectural grandeour of their authors displaying the unique and magnificent proficiency in sculpture, painting and wood carving. Art gallery, the great Saraswathi Mahal library, the 'Sangeetha Mahal' (hall of music), the thriving of classical music and dance known as 'Bharathanatyam' and the celebration of a grand annual music festival at Thiruvaiyaru, in honour of the great Saint Thiagaraja, all bear testimony to the cultural heritage.

The period of Chola Kings was not only considered as epoch-making but also an era of the cultural renaissance. Thanjavur under the Chola rulers was the cradle of Tamil culture. Literature and civilisation and the rare Tamil manuscripts in the Thanjavur library corroborate this fact. Another notable feature is that in spite of several alien invasions, on slaughts and internecine conflicts, the ancient culture and civilisation have not suffered much devastation. The inhabitants have successfully concentrated their histrionic talents in the field of art, literature, drama, music and dancing and are known for their rich cultural and religious fervour. They live in close harmony as a well knit community and the three main religious groups, viz., Hindus, Muslims and Christians, celebrate their fairs and festivals with a sense of mutual respect. The famous 'darga' at Nagore and the Catholic church of 'Our Lady of Health' at Velankanni are said to confer blessings on all irrespective of caste or creed and are held in great veneration by the people of all faiths alike. On festive occasions, the Hindu devotees out-number all other participants in the shrines belonging to other religions. Similarly in the case of some Hindu festivals the temples are thronged by a substantial number of persons belonging to other religious group as well, who have a staunch faith and come in full reverence to pay homage to the presiding deities.

History of the district, its formation and jurisdictional changes.—According to the known history dating back to Sangam age, the Cholas ruled over Thanjavur for about one thousand years. It was here that plans were formulated to extend the Chola supremacy by spreading their glory from Kanniyakumari in the South to Himalayas in the North. They also under their patronage cultivated fine arts, erected temples, constructed anicuts, built ports and cities.

Among the Chola Kings who found place in the Sangam literature, Karikala and Koccengan were the most prominent. The name 'Karikala' which in Tamil refers to a man with charred leg, was derived by this King from a fire accident. He was assailed, imprisoned and deprived of his birth right by his enemies. He, however, managed to regain the throne and in the great battle at

Venni he defeated Pandya and Chera rulers and secured for himself the hegemony over them. He crushed both the internal and external opposition and became complete master of his country. He renovated the capital of Uraiyur, built up the renowened port of Puhar (Kaverippoompattinam) and patronised liberal arts and letters. Karikala was succeeded by two rival kings—Nalangilli and Nedungilli who ruled from Puhar and Uraiyur respectively. The next Chola King Killivalavan from Uraiyur was a brave and able warrior, besides a patron of letters.

Of the Chola of later Sangam age, Koccengan was more brilliant and illustrious in both war and peace. He showed equal zeal for both Saivism and Vaishnavism, built numerous saivite temples including the famous Jambukeswara Temple at Tirunaraiyur.

After a brief set back in the Chola regime between the third century to ninth century A.D., the Cholas became the mighty race of rulers. Once again Vijayalaya (850-870), the founder of the new Chola dynasty, drove away the Muttaraiyar Chieftains from Thanjavur and assisted the Pallava King to stem the tide of the Pandiyan overlordship. His son Aditya I (871-907) soon overthrew the Pallava King, Aparajita and expelled him from his territory. After conquering the Kongu country and Pandyas, he further expanded his kingdom. He was an ardent saivite like his father and built temples along the banks of Cauvery from Sahyadri to the sea. Parantaka I (907-955) was more powerful and under his rule Cholas acquired a dominion which foreshadowed the great empires of Rajaraja and Kulottunga. With the rise of Rajaraja I (985-1014), the days dawned to bring about new and brilliant chapter in the history of Cholas. Both in war and peace Rajaraja and his son Rajendra proved themselves as the most outstanding personalities of their time. Rajaraja conquered Kerala (Chera country), the whole of the Pandya country and Malainadu (Coorg.) and extended his dominion. He also invaded Ceylon and destroyed Anuradhapura, its capital He was also a great statesman and administrator and endeavoured his best to establish his empire on a firm footing He built the most magnificent temple of Rajarajeswara at Thanjavur, the finest specimen of Tamil architecture. Rajaraja was succeeded by his son Rajendra I (1014-1044) He had the advantage of possessing an empire which had already been organised on sound lines. He setabout at once to improve its organisation and increase its glory. He undertook expedition to north in search of the Ganges and assumed the title of "Gangaikonda Cholan". His most glorious expedition was that to Kadaram which shows the great naval strength of the Cholas. Rajendra I was succeeded by four rulers Rajadhiraja, Rajendra II, Virarajendra and Adirajendra, all of whom admist much storm and stress did their best to preserve intact their vast empire. Adirajendra's reign was brief and it became weak in his time and later the Kingdom passed on to the Eastern Chalukyan Rajendra Kulottunga (1070-1120) was a remarkable personality. He was more a statesman than a warrior From 1120 to 1163, three Chola Kings, viz., Vikrama Chola (1120-1135), Kulottunga II (1136-1150) and Rajaraja II (1151-1163), succeeded Kulottunga I and under all these rulers no wars or invasions distracted the country. During the regions of Rajaraja III (1216-1246) and Rajendra III (1247-1279), the Pandyas in the south and Hoysalas in the north monopolised all the power. By the beginning of the 13th century, the Chola dynasty became extinct and it gave way to Pandayan supremacy.

The Pandiyan regime was short lived. When the Pandyan Kingdom was in the thrones of civil war, the muslim ruler Ala-Ud-Din Khilji, the Sultan of Delhi, took advantage of it and over powered the Pandiyas. Thanjavur then came under the muslim rulers Muslim domination continued till the middle of the 14th century when Vijayanagar Kings ended the muslim rule. Thanjavur remained under the suzerainty of the Vijayanagar Kings for a long period The nayak dynasty was established during this period and Sevappa, the founder of Nayak kingdom of Thanjavur, made his appearance on the scene (1532-1560). In 1560, Sevappa Nayak made over kingdom to his son Achuyutappa Nayak. His rule unlike that of his father was not one of unbroken peace. Shortly after getting old he abdicated the crown in favour of his son Ragunatha (1600-1630) During his region, a Danish settlement was established at Tranquebar (1620) The Nayaks of Thanjavur were loyal to Vijayanagar after the battle of Talikotta and helped Vijayanagar in repulsing the attacks of the Nayak of Madurai and their temporary ally Golconda, but the beginning of the 17th Century saw the end of the Vijayanagar empire

Attempts were then made by the Nayaks of Madurai and the Sultan of Bijapur to capture Thanjavur. The Marattas also came to Thanjavur in the later half of the 17th century Ekoji became the first Maratta ruler of Thanjavur (1676-1683). The Marattas ruled Thanjavur for some time but became later vassals of the Mughal Governor of Karnataka. Subsequently there were hostilities between the Arcot Nawab and the Maratta ruler of Thanjavur. The French and English also began interfering in the internal affairs of South India. The supremacy of the English was later established. Saraboji II, the adopted son of Tuljaji, was made King of Thanjavur in 1798, after agreeing with all the conditions laid down by the British Government A pact was signed between the Maratta ruler and the English, by virtue of which the status of the Raja was reduced to a mere vassal.

The administration of Thanjavur was given over to English fully under the Treaty of 1799. The ruler of the Thanjavur was allowed to retain the fort of Thanjavur only with limited powers of administration. When the ruler died in 1841 without heir, the Thanjavur fort was also annexed by the British and it became part of the then Madras. Thanjavur remained under the British until 1947 when India attained freedom.

Thanjavur district had 11 taluks in 1951 which subsequently increased to 12 and then to 13 during 1961 and 1971 respectively. During 1981 Census, however, the district comprised of 16 taluks. The inter-district jurisdictional changes was effected during the decade 1971-81, transferring the following areas of the Thanjavur district to Pudukkottai district .—

(i) Arantangi taluk including Avudayarkoil dependent sub-taluk ;

(ii) Gandaravakottai and Kallakottai revenue firkas in Orathanad taluk (to Pudukottai taluk);

(iii) Five revenue villages in Vallam firka in Thanjavur taluk (to Gandarvakottai firka in Pudukkottai taluk);

(iv) Twenty three revenue villages in Keeramangalam firka in Pattukkottai taluk (as a separate revenue firka called Keeramangalam in Alangudi taluk);

(v) Seven revenue villages in Perumagalur firka in Pattukkottai taluk (to Arasarkulam firka in Arantangi taluk).

The other change was upgrading of independent and dependent sub-taluks into full-fledged main taluks. The dependent sub-taluk of Thiruvarur was upgraded into a main taluk with effect from 20th March 1975. The upgraded taluk consists of Thiruvarur, Kilvelur and Kunniyar firkas with headquarters at Thiruvarur. On the said date, Peravurani, an independent sub-taluk was upgraded into a full-fledged taluk Besides, the following three dependent sub-taluks had been upgraded as full-fledged main taluks with effect from 4th July 1979 : —

(*a*) Tiruvidaimarudur in Kumbakonam taluk ;

(*b*) Thiruvaiyaru in Thanjavur taluk; and

(*c*) Vedaranniyam in Tirutturaipundi taluk.

The district at present stands divided into the following six revenue divisions and 16 taluks:—

Serial number.	*Name of Revenue Division.*	*Name of Taluk.*
1	Thanjavur	(i) Thanjavur
		(ii) Orattanadu
		(iii) Thiruvaiyaru
2	Kumbakonam	(i) Kumbakonam
		(ii) Tiruvidaimarudur
		(iii) Papanasam
3	Mannargudi	(i) Mannargudi
		(ii) Tirutturaippundi
		(iii) Vedaranniyam
4	Nagappattinam	(i) Nagappattinam
		(ii) Nannilam
		(iii) Thiruvarur
5	Mayuram	(i) Mayuram
		(ii) Sirkazhi
6	Pattukkottai	(i) Pattukkottai
		(ii) Peravurani

The district represents 20 Assembly constituencies of which five are reserved for Scheduled Castes There is, however, no reserved constituency for Scheduled Tribes. There are three Parliamentary constituencies consisting of 18 Assembly constituencies of which one Parliamentary constituency is reserved for Scheduled Castes. The remaining two Assembly constituencies are attached to Pudukkottai Parliamentary constituency of Pudukkottai district. During 1981 Census, the district comprised of eight municipalities, twenty four towns and 1,763 villages (1,728 inhabited and 35 uninhabited). Tirubuvanam which was classified as a town during 1981 is one among the twenty four towns.

Physical features.—The Thanjavur district, with vast expanse of rice fields and fruit gardens, is one of the coastal districts of Tamil Nadu lying 185' above mean sea-level inbetween 9°.50' to 11°.50' northern latitude and 78°.45' to 79°.50' eastern longitude. It extendes to an area of 8,280.0 sq. kms. bounded on the north by South Arcot and Tiruchchirappalli districts of which the latter surrounds the western border also. It is flanked on the south by the district of Pudukkottai and the Palk Strait while on the east is the Bay of Bengal. It has a coastal line of about 216 kms. divided into two sections—one extending from the mouth of river Coleroon to Point Calimere and the other from Point Calimere bordering the Palk Strait. The erstwhile French Pocket, Karaikkal, is situated in the middle of the coastal line between the Coleroon and Point Calimere. The coastline has a number of harbours of which mention may be made of Nagore, Point Calimere, Nagappattinam and Tranquebar.

The district can be divided into three distinct divisios, viz., the deltaic region, the upland area or non-deltaic region and the salt swamp. The deltaic region covers the whole northern and eastern portions of the district where the Cauvery with its wide network of branches irrigates more than half of the district. It comprises the whole of Kumbakonam, Mayuram, Sirkazhi and Nannilam taluks and parts of Thanjavur, Papanasam, Tiruvarur, Mannargudi, Tirutturaippundi and Nagappattinam taluks. This entire area of vast flat alluvial plain of unending paddy fields, interspersed with rich groves of mango, coconut and other trees, slopes gently towards the sea. Here are to be found neither hills nor hillocks, save the ridges of blown sand which fringe the narrow strip of beach along the sea coast. The rest of the southern and western areas of the district are non-deltaic or upland regions. A good portion of upland regions which was dry has now been brought under irrigation with the help of Grand Anicut Canal, fed by the Cauvery-Mettur Project and by extension of the Vadavar river. Non-deltaic region is also devoid of hills and slopes gradually seawards. Vedaranniyam salt swamp forms the third great natural division of this district. It runs along the coast from Point Calimere for about 48 kms. and is about 7 to 8 kms. wide. This is the longest swamp of its kind in the State. It is filled by two periodical high tides during the fullmoon of months, May and June and retains sea water to a depth of two feet over a considerable area enclosed by low earthen banks, which when closed prevent the water from flowing back into the sea after the tide recedes. It is in this manner the wellknown Vedaranniyam spontaneous salt is produced.

The soil of the district can be classified in four categories—the alluvial, the regar (black series), the red ferruginous and the arenaceous. The soil of the delta is entirely alluvial but varies greatly in quality. The best of it is found in the western part of the district and the quality gradually recedes as we advance towards east. The rich soil is also found in the north and the south of the railway line between Mayuram and Thiruthurarppundi. The worst land in the delta is to be found in the Tirutturaippundi and Nagappattinam taluks where the soil is saline and arenaceous and drainage is very defective. This land is in striking contrast to the rich lands near Thiruvaiyaru which are known as 'the breast of Thanjavur'. Along the banks of rivers in Thanjavur, Kumbakonam and Papanasam taluks, are to be found the strips of very rich padugai lands. The upland tracts of the district consist of red ferruginous soil. The red soils are equally fertile if well irrigated. Towards the sea-coast in the Pattukkottai and Arantangi taluks, the soil is arenaceous.

The most remarkable feature of Thanjavur district is the river Cauvery and it's tributaries. The bounteous Cauvery is considered to be the best of the rivers that drain the Southern peninsula of India. It flows through Mysore, Dharmapuri, Salem, Periyar, Tiruchchirappalli and Thanjavur, covering a distance of about 770 kms, draining an area of about 72,800 sq. kms. in all. Springing from a spot lying on Braham Giri mountain of western ghat at a height of 1,320 metres above sea level, it meanders it's way across Karnataka and Tamil Nadu not only showering economic prosperity on millions of people but also has carved a niche for itself in their lives, in the historical, cultural and religious realms.

Emerging as a small rivulet from the Coorg mountains, the river Cauvery expands rapidly increasing in volume as hundreds of streams and rivulets merge with it which are mostly fed on the heavy rainfall of the South-West monsoon. After Sivasamudram Falls in Mysore, the Cauvery meanders its way in between two hills and enters into Tamil Nadu. The river Cauvery again forms beautiful waterfalls at Hoganekal in Dharmapuri. Three minor tributaries, the Palar, the Chinnar and the Thoppiar, enter the Cauvery on her course above Mettur, where the famous dam has been constructed. The Mettur Dam joins the Sita and Pala mountains beyond that valley through which the Cauvery flows, upto the Grand Anicut. The Dam in Salem impounds water not only for the improvement of irrigation but also to ensure the regular and sufficient supply of water to the important Hydro-Electric generating station at Mettur. The river further runs through Periyar district where river Bhavani merges with it. While passing through Erode it is joined by two more tributaries, the Noyyal and the Amaravathi, before reaching Tiruchchirappalli district. Here the river becomes wide, with a sandy bed, and flows in an easternly direction till it splits into two at Upper Anicut, about 14 kms. west of Tiruchchirappalli. The northern branch

of the river is called the Coleroon while the southern branch retains the same name, Cauvery and then goes directly eastwards into the Thanjavur district. Some 16 kms. below Tiruchchirappalli the two rivers again join to form the Srirangam Island.

Karika has been immortalised as the King who has constructed the bund for the Cauvery, all the way from Puhar (Kavirippoompattinam) to Srirangam upstream It was built as far back as 1,600 years ago or even more. On both sides of the river are found walls spreading to a distance of 1,080 feet. The dam which is a superb work of engineering was constructed with the earth and stone and has stood the vagaries of nature for hundreds of years. In 19th Centuray, it was renovated on a bigger scale The name of this historical dam has since been changed to ' Grand Anicut ' and stands as the head of the great irrigation system in the Thanjavur district. From this point the Coleroon runs north-east and discharges herself into the sea at Devakottai, a little south of Porto-Novo. From river Coleroon, Manniar, Palavar and Uppanai branch off at Lower Anicut and irrigates Sirkazhi taluk. After Grand Anicut, the Cauvery divides into numerous branches and covers the whole of the delta with a vast net work of irrigation channels and gets lost in the wide expanse of paddy fields. The mighty Cauvery river is now reduced to an insignificant channel and falls into the Bay of Bengal at the historical place of Poompuhar (Kavirippoompattinam), about 13 kms. north of Tranquebar. The river Cauvery reaches the entire district in different names through its tributaries and branches viz., Grand Anicut canal, Vennar, Panaiyar Koraiyar, Vettar, Kudamurittiyar, Thirumalairajanar, Arasalar, Mudikondan, Veerasozhanar and Vikkaramanar and all these branch off into a number of small streams.

Among the various names by which the holy Cauvery is known during this course, the most popular in Tamil Nadu is 'Mother Cauvery' due to the high sanctity attached to it. It is worshipped by the people irrespective of caste, creed or religion during Maha Magam festival celebarted at Kumbakonam.The pilgirims after a bath in the Maha Magam tank proceed for a holy dip in Cauvery which is believed to purge off all sins. In the Tamil Month of Adi (July-August) on the 18th day, the poeple throng the banks of the river for a holy bath and pray the Mother Cauvery for their prosperity. In the Tamil month of Ayppasi (October-November), thousands of devotees participate in a festival called 'Kuda Muzhukku' celebrated on the banks of river Cauvery at Mayuram. Many of the islands and islets created by the Cauvery have also earned fame as either sacred religious centres of beautiful scenic spots, providing the much needed respite and mental solace to urbanites.

Climate and Rainfall.—Like most other coastal areas, the climates of Thanjavur can be termed fairly healthy According to the temperature recorded at the obeservatories of Vedaranniyam, Atirampattinam and Nagappattinam,the actual mean maximum temperature recorded during the year June 1979 to May 1980 was 38.2°C during the month of June 1979 at Atiramapattinam against the normal mean maximum which stood at 33.7°C only. Similarly the actual mean minimum temperature during the same year was recorded by the same observatory, during the month of January 1980 at 20 1°C against the normal mean minimum temperature of 20.9°C. In case of humidity data, the maximum in the said period was recorded during the month of November 1979 at 91 per cent at 8.30 hours. at Vedaranniyam. Another fact noticed from the data is that maximum temperature rarely crosses 38.2°C while the minimum temperature seldom falls below 20.0°C. It would be quite interesting to know the average maximum and minimum temperatures worked out on the basis of the records of the past thirty years in these three observatories.

Name of observatory.	*Temperature in 'C'*	
	Maximum.	*Minimum.*
(1)	(2)	(3)
Vedaranniyam	32.4	24.4
Atirampattinam	32.1	24.2
Nagappattinam	31.9	25.2

November, January and February are the months in the year with a pleasant climate full of warm days and cool nights. From March onwards, the climate rather becomes sultry and the mercury records anupward trend reaching its peak by the close of May or June. Summer rains hardly affect the temperature. The north-east monsoon in October does bring some relief.

The south-west monsoon sets in June and continues till September. The rainfall during this period is much lower than the rainfall during the north-east monsoon which sets in October and continues more or less till January. Thanjavur district is benefited more by south-west monsoon than by north-east monsoon because of its heavy rain fall on the western ghats which invariably feeds the Cauvery, helping greatly the vast wet cultivation of the delta area.

A comprehensive statement showing the monthwise rainfall in m.m. in Thanjavur district during the period 1979–80 is given below :—

Name of the month and year.	*Normal rainfall.**	*Actual rain fall.*	*Percentage departure from normal.*
(1)	(2)	(3)	(4)
June 1979	34.2	24.3	..
July 1979	47.2	70.2	..
August 1979	97.5	100.9	..
September 1979	109.8	204.6	..
Total of the South-West monsoon.	288.7	400.0	+ 38.6
October 1979	203.1	179.4	..
November 1979	309.4	462.1	..
December 1979	168.1	152.8	..
Total of North-East monsoon.	680.6	794.3	+ 16.7
January 1980	65.7	0.7	..
February 1980	19.1	..	..
Total of Winter monsoon ..	84.8	0.7	— 99.2
March 1980	20.2	1.0	..
April 1980	38.9	31.0	..
May 1980	54.9	21.2	..
Total of Summer monsoon ..	114.0	53.2	— 53.3
Annual rainfall in the district.	1,168.1	1,248.2	+ 6.8

* Normal, Averge of 50 years rainfall ending 1950.

Flora and Fauna.—There is nothing peculiar in the flora of Thanjavur district which constitute the trees and plants that are usually found on the east coastal areas of the State. The mango, the coconut and the tamarind are found every where in plentiful. The jack fruit trees are found mostly in Thanjavur, Mannargudi and Pattukkottai taluks. The Palmyra and Cashew are seen in abundance in Thanjavur taluk, the Nagai fruit trees mostly appear on the Vallam table land. Neem, Portia, Figs and Banyan continue to be the popular avenue trees. Bamboos are common in the deltic area. The district has, however, no forest areas of any commercial value.

Due to the absence of hills and forests, the district is devoid of wild animals like tigers, elephants panthers, etc., In the small belt of Jungle at Kodaikadu near Point Calimere are found spotted deer, antelopes and wild pigs. Jackals and foxes can be found almost in the entire district. Ordinary grey monkeys are also most common. Snakes, poisonous and non-poisonous, exist in large numbers, common among them being the Cobra, the Karait, the Russel's Viper the Carpet snake, ete. All the Indian birds like the crow, the kite, the vulture, the owl, the sparrow, the cuckoo etc.can be found in the district. Duck, quail, partridge etc. are found to exist but not in large numbers. Once, crocodiles were in abundance but have now become relics of the past due to indiscriminate shooting for its skin which fetches good foreign exchange. Few crocodiles are still found near Grand Anicut.

The swamps of Point Calimere are of great interest to ornithologists due to the abundance of variety of avifauna. Special mention may be made of flamingoes visiting these swamps in thousands during winter months. The swarms of these birds with white and pink plumes is a rare sight and offers a spectacular display.

A Wild life sanctuary was formed at Point Calimere in 1967 on an area of 1,729 hectares to preserve wild in the original surroudings. The sanctuary is unique in having a large concentration of black bucks or Indian antelopes. During May 1971, a Census was undertaken by the Vaigai Forestry Training School and the number of Black bucks was estimated as 890.

Forests.—The headquarter of Thanjavur forest division is at Thanjavur and consists of one territorial range, five plantation ranges and one farm forestry range. The forest division comprises of natural forests in scattered patches, some of which are of special ecological value as these form the compact plantations raised on the banks of rivers and canals, etc., over the entire district area. The plantations raised in reserved forests as avenue teak have been handed over to P.W.D and the compact teak plantations have been retained by the department. The total area under forest in the district during the year, 1980–81 stood at 11,623 hectares or 1.4 per cent of the geographical area. The forest areas is mangrove type and can further be classified into :—

(i) Littoral forests.

(ii) Tidal swamp forests

(iii) Southern tropical thorn forests.

(iv) Southern, Carnatic umbrella thorn forests.

(v) Tropical dry evergreen forests.

Littoral and tidal swamp forests comprise 68 per cent of the entire forest area of the district, while the Southern tropical thorn and Carnatic umbrella thorn forests cover another 25 per cent forest area. The remaining 7 per cent of area has tropical dry evergreen forests. The trees most commonly found in these forests are teak, teak sisso, teak acacis, bamboo, eucalyptus hybrid, sissso babual, sissoo anacia, cashew, coconut, etc. Under the working plan, 1971–81 formulated by Tamil Nadu Forest Plantation Corporation, the following forest areas have been brought under the working circles:—

Type of forest area.	*Area in hectares under working circle.*
Teak and hardwood	12,124
Casuarina	411
Cashew	1,374

As per 'Synoptic Statistics on Forestry inTamil Nadu 1980' issued by planning and Statiscal and Cell of the office of the Chief Conservative of Forests, during the year 1978–79, 2,836 cu.m. of fuel wood valued at Rs. 2.38 lakhs was extracted from the forests. Besides, the Thanjavur forest yielded 1,202 cu.m. off teak wood valued at Rs. 21.02 lakhs. Raw cashew-nut yield as a forest product was estimated at 11,077 kgs. from cashew bearing area of 118.00 hectares, bearing a yield of 93.87 kgs. of raw nuts per hectare. The report further reveals that during the year total area of forest under the cashew plantation stood at 299.44 hectares. The right to collect the minor forest produce is leased out to the contractors annually in open auction.

Grazing is regulated by issue of permits and the grazing year is from 1st July to 30th June of succeeding year. During the year 1978–79, about 52 sq km. forest area was under grazing and in all 1,004 cattles were issued grazing permits fetching revenue of Rs. 2,000.

The ecological role of these forests is unique for avoiding the erosions, etc., and lending stability to the soil through which perennial rivers, numerous canals and water channels are flowing. So the forest department has a major role to play for growing more and more of plants near the sensitive areas and equally important is the preservation of existing forests. Land deforested for various purposes upto 1978–79 was of the order of 332 96 hectares, of which 231.89 hectares were brought under agriculture while 101.07 hectares were used for other purposes. There are, however, a number of other factors both natural and human agency which cause further damage to the forests. Of the damage through humanbeings mention may be made of felling of trees and unrestricted grazing in the reserved forest areas which need to be checked to a great extent. The grazing in such areas results in the absence of natural regeneration of valuable species and thereby hardening the soil leading to erosions.

In all, 13,939 and 2,256 hectares had been declared as reserved forests and reserved lands respectively in Thanjavur district as on 31st March 1979 Out of 13,939 hectares under reserved forests, 2.945 and 240 hectares were under the Wild Life Warden, Madras, and Working Plan and Research Wing of Forest Department respectively It will not be out of place to mention here that a wild life sanctuary was established during 1967 on an area of 1,729 hectares at Point Calimere, the details of which have been provided elsewhere in the report.

Minerals and Mining—The major portion of Thanjavur district is covered by Cauvery alluvium and reported to have potential mineral wealth. Vallam stones, laterite, sandstone, kankar and yellow ochre have been reported from this district. Quartz crystals rolled into pebbles occur in the Tertiary formations. In the neighbourhood of Vallam, iron ore is found to exist. Vallam and

Gandarvakottai areas in Thanjavur taluk yield laterite of fine quality. Pebbles of transparent quartz occur in the conglomeratic sandstones near Vallam. These are of the amethystine citrine and smoky varieties. Similar pebbles occur west of Techchangurichchi village, about 30 km. south-west of Thanjavur.

Lignite belts have been encountered in between 230 and 370 m. depths during the course of drilling by the Oil and Natural Gas Commission in Tirumangalam area near Mayuram. The fixed carbon ranges from 26.10 to 37.50 per cent and is higher than the lignite of Neyveli. Similar occurrences have also been reported from Vanadirajapuram, Chittakadu and Pandanallur areas.

In Thanjavur district, ilmenite-garnet sands were located between Mimisal and A irampattinam, Tranquebar, Tirumullaivasal and at the mouth of Coleroon river. In Tranquebar, probable reserves of ilmenite and garnet are estimated at 90,400 and 4,900 tonnes respectively. An occurence of ilmenite rich beach sands is reported east of Kodiyampalayam. It extends over a distances of 2 kms. with an average width of 50 m.

Kankar and tuffaceoues limestons occur under red soil/laterite ranging in the thickness from 0.3 to 1.0 m. Kankar layers are also noticed in stream sections. The important occurrences are seen on the Grand Anicut canal cutting between Kuruvadipatti and Pudur and also in the neighbourhood of Tirumalai Samudram. The thickness of Kankar in Tirumalai Samudram area ranges from 2 to 2.5 metres and the total reserves have been estimated to be about 0.5 million tonnes The Kankar is of good quality, coal ranging from 48.42 to 52.72 per cent are low in magnesia and silica contents

The Cauvery basin was explored and found to be one of the potential areas for petroleum occurrences both in the inland area around Tirutturaippundi, Pattukkottai, Mannargudi, Karaikal and in the off-shore area north of Palk Strait. Oil and Natural Gas Commission has carried out intensive exploration of geophysical surveys and deep drilling and struck traces of oil in one of the exploratory wells in the basin. Further detailed exploration using the most modern methods of geophysical surveys aided by the latest computer technology data analysis has been taken-up with a view to assess the potential research of petroleum in the Cauvery basin.

Land and Landuse pattern.—During the year 1980–81, the total geographical area of the district stood at 821,246 hectares. The following statement shows the division of the total geographic area by land use and percentage of the area under each land use both for Thanjavur district and the Tamil Nadu State as a whole :—

Land use.	*Area in Hectares.*	*Percentage of area under*	
		Thanjavur District.	*Tamil Nadu State.*
(1)	(2)	(3)	(4)
Total Georgaphical area	821,246	..	..
1 Forests	11,623	1.4	15.6
2 Barren and uncultivable lands	36,277	4.4	4.5
3 Land put to non-agricultural uses . .	147,003	17.9	13.5
4 Cultivable waste	18,357	2.2	2.6
5 Permanent pastures and other grazing lands ..	4,185	0.5	1.2
6 Land under miscellaneous tree crops and groves.	18,373	2.2	1.6
7 Current fallows	16,538	2 0	16.3
8 Other fallow lands	12,783	1.7	3.5
9 Net area sown	556,107	67.7	41.2
10 Area sown more than once	339,911	41.4	8.5

As is evident from the data, 67.7 per cent of the area falls under the net area sown against the corresponding percentage of the State which stands at 41.2 only. Another striking feature is that 41.4 per cent of the geographysical area is sown more than twice or in other words gross area sown in all aggregates to 109.1 per cent of the total geographical area against the similar State figure of 49.7 per cent only. In case, 'cultivable waste', 'current fallows' and 'other fallow lands' is reclaimed and brought under plough, another 5.9 per cent of the geographical area will be available for cultivation. It is also obvious that land under forests is much below the State average but this ecological imbalance has to some extent been set aside by the 'land under miscellaneous tree crops and groves' of 2.2. per cent which is above the State percentage of 1.6.

Agriculture.—Thanjavur district has occupied a pre-eminent place in agriculture due to it's deltaic alluvial soil blessed by the river Cauvery and her numerous branches Agriculture forms the mainstay of about 71 per cent workers inhabiting the district. The district as such plays a key role in Tamil Nadu by producing about one-third of the total out-put of rice in the State. Thanjavur is the highest rice producing district in the whole of India and is rightly called the 'granary of the South India '.

As is evident from the 'Season and Crop Report' for 1980–81 issued by the Commissioner of Statistics, Tamil Nadu, the total district area under food and non-food crops aggregates to 896,018 hectares, of which 803,078 and 92, 940 are under food and non-food crops respectively. As the net cropped area stands at 556,107 hectares only, the area cropped more than once works out to 339,911 hectares. The sub-joined statement will show the break-up of the areas under different food and non-food crops :—

Serial number.		*Name of the crop.*	*Area in hectares.*
(1)		(2)	(3)
		Cereals.	
1 A.	(i)	Paddy	626,269
	(ii)	Cumbu	909
	(iii)	Ragi	868
	(iv)	Maize	2,086
	(v)	Korra	7
	(vi)	Varagu	2,750
		Total under cereals	632,889
		Pulses.	
2 B.	(i)	Redgram	414
	(ii)	Greengram	62,147
	(iii)	Blackgram	85,515
	(iv)	Other pulses	174
		Total under pulses	148,250
		Total foodgrains (cereals + pulses)	781,139
		Other food crops.	
	(i)	Condiments and spices	2,102
	(ii)	Sugar crops	8,129
	(iii)	Fresh fruits	7,400
	(iv)	Dry fruits	2,016
	(v)	Vegetables	2,265
	(vi)	Other miscellaneous food crops	27
		Total under other food crops	21,939
		Non-food crops.	
3	(i)	Cotton/fibre	1,580
	(ii)	Edible and non-edible oils	71,316
	(iii)	Tobacco, drugs and narcotic	1,060
	(iv)	Fodder	18,519
	(v)	Other non-fodder crops	464
	(vi)	Dyes	1
		Total under non-food crops	92,940

A striking feature of the above data is that, of the total area of 781,139 hectares under food grains, 80 per cent is under the chief crop paddy, while on another 1 per cent other cereals are grown and pulses cover the remaining 19 per cent . Among pulses, most important are green and black grams which constitute more than 99 per cent of all the pulses grown in the district.

So far as other food crops are concerned, out of 21,939 hectares, 37 per cent and 34 per cent have been covered by sugar and fresh fruit crops respecitvely. The chief sugar crops are sugarcane and palmyrah. In case of fresh fruits, bananas, and mangoes constitute more than 91 per cent of all fruits, the remaining being jack fruits, guava, lime, etc. On the remaining 29 per cent area, condiments and spices, dry fruits (cashew nuts only) and vegetables are grown almost in equal proportional areas.

Of the non-food crops, the chief crop is that of edible and non-edible oils which spreads to 71,316 hectares out of a total area of 92,940 hectares or about 77 per cent. The break-up of the area under edible and non-edible oils by crops is as under—

Edible oils.	*Area under each in hectares.*
(i) Groundnuts	42,510
(ii) Coconut	20,861
(iii) Gingelly	7,435
(iv) Sunflower	4
(v) Other oilseeds	249
Total edible oils	71,059
Non-edible oils.	
(i) Castor	89
(ii) Niger seeds	2
(iii) Other non-edible oils	166
Total non-edible oils	257

According to ' Agriculture Progress in Thanjavur ' issued by the Joint Director of Agriculture, Thanjavur district, the average annual yield and production of paddy in the district for the past one decade has been as under :—

Serial number.	*Year.*	*Average yield in Kgs. per hectare.*			*Combined average.*
		Kuruvai.	*Samba.*	*Thaladi.*	
(1)	(2)	(3)	(4)	(5)	(6)
1	Traditional (1960–61).	2,413	2,250	2,146	2,264
2	1971–72	3,216	2,986	2,789	3,011
3	1972–73	3,470	2,749	2,616	2,937
4	1973–74	3,977	2,949	2,932	3,260
5	1974–75	3,268	2,603	1,855	2,623
6	1975–76	3,594	3,006	2,682	3,106
7	1976–77	3,359	2,299	2,169	2,195
8	1977–78	3,284	2,255	2,188	2,538
9	1978–79	4,150	2,942	2,685	3,192
10	1979–80	3,932	2,717	2,922	3,099
11	1980–81	4,337	2,838	3,438	3,402

Serial number.	*Year.*	*Paddy Production.* (LAKH M.T.)			
		Kuruvai.	*Samba.*	*Thaladi.*	*Total.*
1	Traditional (1960–61).	1.90	8.10	2.32	13.32
2	1971–72	6.56	9.32	4.30	20.18
3	1972–73	7.11	8.33	4.26	19.70
4	1973–74	8.27	8.67	5.13	22.07
5	1974–75	6.05	7.44	2.76	16.25
6	1975–76	6.87	8.37	4.14	19.38
7	1976–77	3.93	5.86	1.59	11.38
8	1977–78	5.37	6.86	2.97	15.20
9	1978–79	6.12	9.17	3.35	18.64
10	1979–80	6.54	8.04	4.03	18.61
11	1980–81	7.43	8.28	4.91	20.62

Paddy is raised in the entire district in three crops. The first crop is known as 'Kuruvai' (the short-term crop) with a duration of three and a half to four months from June—July to October —November. The second crop called the 'Thaladi' has a duration of five to six months from October—November to February—March. Third is the 'Samba' (the long-term) crop and has a duration of almost six months from August to January. 'Samba' is grown on a very limited area in the district as a single crop in areas where the water is less and not available for two crops. The sub-joined statement shows the production of rice in the district as well as the State for the year 1980–81 and is based on crop estimation survey :—

District/State.	*Production of rice in tonnes.*			
	I crop.	*II crop.*	*III crop.*	*Total.*
(1)	(2)	(3)	(4)	(5)
Thanjavur	1,063,690	329,230	50	1,392,970
Tamil Nadu	3,147,630	1,104,270	26,920	4,278,820

It is quite apparent that Thanjavur district produced 32.4 per cent of the total rice production of the State as a whole and no wonder is called with pride as the granary of the State.

Considerable improvement has been made in the cultivation of paddy since the introduction of the Five-Year Plans and especially the package plan. As a consequence, there has been rapid increase in the per hectare yield of paddy in the district which has shot up to 3,402 kgs. in 1980–81 as combined average against the traditional 1960–61 and 1971–72 averages which stood at 2,264 and 3,011 kgs. respectively. This improvement in the output of paddy has been mostly due to the rise in the per hectare yield. The package plan was introduced in 1960 with a view to encourage intensive cultivation of land, thus increasing the output. The Farm Production Plans which formed part of the large scheme were drawn up in consultation with the farmers and based on this assessment, necessary facilities like technical guidance, timely credit and supply of requisites, etc. were provided. As a part of the phased programme, Farm Production Plans were introduced in limited areas and gradually its coverage was extended.

The services rendered by the Agricultural Research Station at Aduthurai and Pattukkottai are specially important for the improvement in cultivation of paddy in the district. The Aduthurai Research Station is primarily concerned with two aspects of the raising of paddy, viz., the selection of pure lines of paddy and the hybridization of it. Consequently, old varieties of seeds which were in wide use in the district have been replaced by new and improved strains. The Aduthurai Research Centre has evolved various strains of paddy suited for various crops. During the year 1980–81, the most popular strains of paddy among the ryots have been ADT.31, IR.20, IET.1722, CO.33, CO.25, CO.40, Ponni, ADT.34, ADT 35, NLR.9672, IET.4786 and TKM.9. These types are found to yield at a higher rate and some of these have the additional advantage of being resistant to blast diseases. It is gratifying to note that over 80 per cent of the total area cultivated with paddy are using the improved strains evolved by the Agricultural Research Stations. While the Aduthurai Station is engaged in evolving improved strains of paddy, the Research Station at Pattukkottai attempts at evolving profitable ways of raising paddy by improved cultural and manurial methods.

The provision of liberal credit facilities has enabled the ryots to take advantage of the various facilities provided to them under this scheme. There has been considerable increase in the total amount disbursed as loans to the ryots.

The cultivators have not only adopted to the latest high yielding varieties but are also utilizing liberally the new fertilizers and pesticides as will be evident from the following statement showing the rapid increase in the consumption of fertilizers and pesticides from year to year during the past one decade in the entire district:—

Year.	*Consumption in metric tonnes.*			
	Fertilizers.			*Pesticides.*
	'N'	*'P'*	*'K'*	*In terms of dust equivalent (B.H.C.).*
(1)	(2)	(3)	(4)	(5)
1971–72	27,543	15,692	8,151	12,143
1972–73	30,863	15,872	8,512	13,305
1973–74	32,753	14,945	9,161	10,596
1974–75	27,725	10,049	10,124	5,305
1975–76	41,509	14,236	10,983	17,037
1976–77	38,080	11,102	9,985	14,823
1977–78	44,105	12,290	12,170	16,864
1978–79	46,332	13,914	13,757	16,000
1979–80	47,901	14,167	14,395	17,793
1980–81	48,005	14,882	14,849	19,241

The following statement shows the total out-turn in tonnes of all the foodgrains and other principal crops during the year 1980-81 based on the crop estimation survey :—

Serial number.	*Name of the crop.*	*Production in tonnes.*	
(1)	(2)	(3)	
1	A. *Cereals*—		
	(i) Rice	1,392,970	
	(ii) Cumbu	800	
	(iii) Ragi	1,550	
	(iv) Maize	2,240	
	(v) Korra	10	
	(vi) Varagu	2,670	
	Total under Cereals ..	1,400,240	
	B. *Pulses*—		
	(i) Redgram	240	
	(ii) Greengram	18,470	
	(iii) Blackgram	26,090	
	(iv) Other pulses	50	
	Total under Pulses ..	44,850	
	Total Foodgrains (Cereals and Pulses) ..	1,445,090	
2	(i) Sugarcane/Gur	794,330/57,190	
	(ii) Chillies	1,170	
	(iii) Tamarind	1,400	
	(iv) Turmeric	560	
	(v) Tapioca	13,340	
	(vi) Sweet Potatoes	430	
	(vii) Onions	1,100	
	(viii) Citrus	2,960	
	(ix) Mangoes	22,880	
	(x) Bananas	70,970	
3	(i) Cotton	2,530	Bales (of 170 kg. each).
	(ii) Groundnut	36,310	
	(iii) Gingelly	1,430	
	(iv) Castor	40	
	(v) Coconut	2,106	(in lakhs)
	(vi) Tobacco	620	

Among commercial crops, the most important are the oil seeds which are produced in fairly large quantities in the dry soil tracts of the district. These are raised mostly in Pattukkottai and Thanjavur taluks Apart from coconut, the important oil seeds produced are groundnut and gingelly. Of these, groundnut is raised as a dry crop mostly in Pattukkottai and Thanjavur taluks. The Agricultural Research Station at Pattukkottai has evolved improved strains of groundnuts and these new strains of seeds are found to yield 10 to 15 per cent above the usual varieties that were in vogue in the region. Among these new strains, noteworthy are AH 25 and AH 32. Though coconut is included among oil seeds, it is largely raised in the deltaic regions and in wet soil tracts. Perhaps next to paddy this is the principal wet crop in Thanjavur.

The farmers in Thanjavur, like all other farmers in South India, have also now started to cultivate the Sunflower, the seeds of which are rich in oil, in non-deltaic regions. In order to improve the yield and quality, new seedlings have been distributed to the farmers, during the third and fourth plans respectively. In order to avoid pests and damage due to pests to this important crop, special plant protection staff and agricultural extension workers are engaged in cackling the pests and other diseases of sunflower crops and coconut trees.

Ten State Seed Farms have been established in the district for research, demonstrations and procurement of seed as indicated in the subjoined statement. The following statement shows the various seed centres in Thanjavur district :—

Seed farms :

Serial number.	*Name of State Seed Farms.*	*Cultivable area.*	*Non-cultivable area.*	*Total extent.*
(1)	(2)	(3)	(4)	(5)
			(IN HECTARES.)	
1	Sakkottai	33.57	5.86	39.43
2	Nagamangalam	24.68	0.88	25.56
3	Tirukadayur	17.84	0.42	18.26
4	Orathur	18.96	1.01	19.97
5	Kanchikudikadu	19.18	2.02	21.20
6	Nedumbalam	23.51	1.78	25.29
7	Deevambalpattinam	31.24	5.85	37.09
8	Keeranthi	17.83	1.22	19.05
9	Sikkil	21.16	1.44	22.60
10	Moongilkudi	17.83	1.22	19.05

Seed Centre :

Serial number.	*Headquarters of Assistant Director of Agriculture.*	*Number of*		*Number of Agricultural Depots.*
		Agricultural Officer (Seeds.)	*Agricultural Officer (Depots).*	
(1)	(2)	(3)	(4)	(5)
1	Thanjavur	2	6	20
2	Kumbakonam	2	6	24
3	Mayiladuthurai	2	5	20
4	Nagapattinam	2	7	31
5	Mannargudi	2	7	28
6	Pattukkottai	2	4	15
	Total ..	12	35	138

Under the scheme of Intensive Agricultural District Programme which was implemented since 1960, latest scientific advances in the field of agriculture were introduced and accepted by the farmers by intensive contact by the extension workers. The outcome was very promising resulting in the higher production and higher income. During September 1981, a new scheme has been introduced known as Training and Visit System. The scheme has been welcomed by the farmers as it envisages a very good link between the farmers, extension workers and research personnel. The statement displayed hereunder shows the staff deployed under the scheme with their respective headquarters in the district :—

Training and Visit System : . .

Serial number.	*Headquarters of Assistant Director of Agriculture.*	*Number of*			
		Subject Matter Specialists.	*Agricultural Officers/ Deputy Agricultural Officers.*	*Agricultural Officers (Q.C.).*	*Village Extension Workers.*
(1)	(2)	(3)	(4)	(5)	(6)
1	Thanjavur	3	6	1	42
2	Orathanadu	3	4	1	28
3	Kumbakonam	3	6	1	47
4	Papanasam	3	5	1	40
5	Mayiladuthurai	3	7	1	53
6	Sirkazhi	3	4	1	26
7	Nagapattinam	3	6	1	42
8	Nannilam	3	6	1	45
9	Mannargudi	3	6	1	47
10	Tiruthuraippundi	3	6	1	49
11	Pattukkottai	3	6	1	46
	Total ..	33	62	11	465

Irrigation and Power.—The presence of the perennial river Cauvery and the numerous irrigation projects that have been carried out even from the days of Chola kings can be considered as the best irrigation system in Tamil Nadu. Especially in arenaceous soil tracts in PattukKottai, provison of irrigation has proved very useful. The necessity for irrigation was realised much early and irrigation systems in the district date back to days of early Cholas. Thanjavur today has one of the best irrigation systems in the State and ranks foremost in the area irrigated. Over 72.0 per cent of the gross cropped area is under irrigation from one source or the other. The position is all the more attractive when we consider the net area sown and net area irrigated. Over 86.4 per cent of the net area sown enjoys the benefit of irrigation. The total area irrigated in the district stood at 480,667 hectares during 1980–81.

The chief sources of irrigation in the district are the rivers, a few rainfed tanks and wells These tanks and wells occur mostly in the upland regions. The most important rivers in the district are the Cauvery and the Coleroon. As these rivers have their origin in the western ghats, they are fed by the south-west monsoon. The river Cauvery with its numerous branches has proved a very dependable source of irrigation and most of the irrigated area in the district derive water from the Cauvery only. A birds eyeview of the course of the Cauvery in Thanjavur will show us how and where it has been tapped and rendered most efficient for irrigation. Nearly 80 per cent of the total net area irrigated is served by canals and these canals are fed only by the river Cauvery. Thus, the Cauvery is the primary source of irrigation in the district. The Cauvery Delta System is the most ancient of all irrigation schemes in Thanjavur. This comprises mainly of three important projects. They are the famous Grand Anicut, the Upper Anicut and the Cauvery Vennar Regulator Project.

The Grand Anicut is the oldest and the most significant among these three and is reported to have been constructed during the Sangam Age of Chola period. This is built at the junction of the rivers, the Cauvry and the Coleroon, about sixteen kilometres from Tiruchchirappalli at the lower end of Srirangam Island and is designed to regulate the supply which comes down the Cauvery from the Upper Anicut. When the supply exceeds the requirements of the delta channels, the gates on the Grand Anicut are raised and the surplus is passed down into the Coleroon when it proceeds down to the Lower Anicut. There, it is again regulated and utilised for irrigation by means of other canals. The anicut was first made of roughly dressed granite stones set in mud covered with an outer layer of granite blocks set in lime mortar. Its length is 1,080' and breadth is 40' to 60' with a depth of 15' to 18'. It has later on undergone numerous improvements. In 1806, it was raised further and in 1830, the anicut came to be provided with sand scouring sluices. Some fifty years later, the stones were removed to be replaced by automatic falling shutters. These were replaced by lifting shutters in 1899. The main purpose of this anicut was to check and control the water running to waste into Coleroon. In order to prevent silting up of the bed of the Cauvery in the deltaic regions by providing enough water through the Cauvery, the able engineer, Arthur Cotton built a masonry wall at the head of the Coleroon in 1836. The purpose of this construction was to check the flow down the Coleroon so as to keep enough water in the main river, the Cauvery. After the construction of this Upper Anicut, floods often threatened the Grand Anicut and there occurred serious erosions on the banks of the Cauvery. This danger was however minimised in 1845 by the construction of the Cauvery dam. In order to avoid the danger completely, the Upper Anicut was rebuilt in 1899 so as to provide passage for flood waters down the Coleroon in cases of emergency. Immediately below Grand Anicut are the Cauvery Vennar Regulators which divide the stream between the rivers and control the flow. Just below these imposing structure are built small regulators in order to effect proper distribution of water among various branches of the rivers and other numerous irrigation channels.

The Lower Coleroon Anicut also was the product of the master-mind of Sir Arthur Cotton. It was built in order to Irrigate the north eastern concerns of the district, especially the taluks of Mayuram and Sirkazhi which were not adequately covered by the Cauvery system. Even this dam was extended, remodelled and rebuilt on the same lines as the Upper Anicut. A few major repair works for strengthening the dam were undertaken early in this century. Channels of this Anicut alone irrigated an area of over 24,000 acres in the district. The total area irrigated by the system amounts (for the first crop alone) to 109,118 acres, apart from 28,309 acres under the second crop.

To the indefatigable engineer, Arthur Cotton, the district owes not a little. The idea to build a reservoir onthe Cauvery in order to irrigate the deltaic regions of the district was that of Sir Arthur Cotton. Numerous proposals were put forward and investigations carried on before finally in 1910, Colonel W.M. Ellis worked out a practicable scheme. But there was disagreement between Madras and the then Mysore Governments on the question of sharing the Cauvery waters. In the end, it was due to the efforts of Dr. C P. Ramaswamy Iyer, then member of the Executive Council, that an agreement was arrived at. According to this agreement, the scheme was to be executed subject to certain conditions, most important ofwhich were that both the States should build their own reservoirs and that the reservoir at Mettur should be limited in capacity. It capacity should not exceed 93,000 million cubic feet so that it should irrigate over 301,000 acres. Brased on these conditions, the Cauvery-Mettur Reservoir or the Stanley Reservoir was constructed.

Mettur Dam is the biggest dam in the state with length measuring over 5,300' and height 214' above the deepest foundations. The project has been designed to ensure steady supply of water for irrigation to over a million acres already supported by the Cauvery Delta System and to irrigate an additional acreage of about 301,000 in Mannargudi, Pattukkottai and Thanjavur taluks. The utility of the scheme is manifold. By the storage of flood waters in the reservoir, the dam has made it possible to provide sufficient supply of water for agricultural purposes during the intermonsoon periods and also to safeguard cultivation against the unforseen vagaries of nature. Even in times of drought the project ensures an even supply and distribution of avaiable waters, thus preventing avoidable wastage. Moreover, it enables the agriculturists to control and regulate their farm operations taking into account the availability of water. Apart from these, it also acts as a barrier against the on rush of Cauvery in all its fury during the north-east monsoon period and causing serious damages to crops and lands.

An important scheme that influenced the progress of irrigation works in the district was the Grow More Food Campaign. The district was one of the specially chosen areas for the campaign and much emphasis was laid on increasing the irrigational facilities in the region. An important irrigation work that was effected due to this campaign is the extension of Grand Canal beyond Narasinga Cauvery which helped to irrigate about 15,000 acres. The Grow More Food Campaign had brought to light the fact that the Cauvery System did not provide for drainage and steps came to be taken to rectify this. During the First Plan period, Cauvery Delta drainage scheme was carried out and this work relieved over 49,000 acres of drainage submersion.

During the second Five-Year Plan period, no major irrigation work was taken up for the benefit of Thanjavur, except for the Kattalai Highlevel Scheme, which though meant for Tiruchchirappalli, proved beneficial to Thanjavur also to some extent. Under this, 4,481 acres for the first crop and about 4,000 acres for the second crop were irrigated in the district.

Apart from these major sources of irrigation, Thanjavur is benefited from other sources also. Next in importance are tube-wells and wells which together irrigate an area of 6,929 hectares. A few tanks in the upland region prove quite helpful and irrigate 3,126 hectares area. It is followed by other sources like springs, channels, etc. The following statement will reveal the relative importance of various sources of irrigation in Thanjavur district during the year 1980–81.

Serial number.	*Source of Irrigation.*	*Government/ Private.*	*Number.*	*Net area irrigated in hectares.*	*Remarks.*
(1)	(2)	(3)	(4)	(5)	(6)
1	Canals	Government	46	467,066	length 1,783 kms.
2	Tube wells	Government	2,875	47	Total = 18,610 Tube wells
		Private	15,735	3,286	
3	Wells	Government	12	—	4,411 wells are not in use.
		Private	39,089	3,596	
4	Tanks	with ayacut of 100 acres or more.	130	3,126	Total tanks 420
		with ayacut of less than 100 acres.	290		
5	Other sources, i.e. springs, channels, etc.	Government	..	1,731	
		Private.	..	1,815	
				480,667	

Besides, area irrigated more than once during the year 1980–81 stood at 164,199 hectares. It brings the total gross area of crops irrigated during 1980–81 to 644,866 hectares. The net and gross area sown in the district during the same year was 556, 107 and 896, 018 hectares respectively. So the net area irrigated to net area sown, therefore,works out to 86.4 per cent while the percentage of gross area irrigated to the gross area sown stands at 72.0 per cent.

The following statement shows the break-up of the total irrigated area of 644,866 hectares (by all sources) by crops during the year 1980-81 in Thanjavur district :

Serial number.	*Crop.*	*Area irrigated in hectares.*
(1)	(2)	(3)
1	A. *Cereals*—	
	(i) I. Paddy	461,898
	II Paddy	146,255
	III. Paddy	22
	(ii) Cumbu	208
	(iii) Maize	1,274
	(iv) Ragi	709
	(v) Korra	1
	Total cereals	610,367
	B. *Pulses*—	
	(i) Greengram	19
	(ii) Redgram	9
	(iii) Blackgram	72
	Total pulses	100
	Total foodgrains (cereals + pulses)	610,467
	C. *Other food crops*—	
	(i) Chillies	1,193
	(ii) Turmeric	270
	(iii) Other spices	10
	Total condiments and spices	1,473
	(iv) Sugarcane	7,404
	(v) Onions	116
	(vi) Other fruits and vegetables	6,164
	(vii) Other food crops	17
	Total food crops	625,641
2	*Non-food crops*—	
	(i) Gingelly	105
	(ii) Groundnuts	16,011
	(iii) Coconut	320
	Total oil seeds	16,436
	(iv) Cotton	1,117
	(v) Indigo	1
	(vi) Tobacco	577
	(vii) Fodder	4
	(viii) Miscellaneous non-food crops	1,090
	Total non-food crops	19,225

An important aspect to be noted in Thanjavur district is the absence of any hydro-electrical project or any thermal unit, although the extension of electricity to as much of rural areas as

possible was one of the main objectives of the State Government during the plan periods. The statement given below shows the annual consumption in million units of Thanjavur district through several electricity systems .—

Consumption of power.

(in Million units)

Serial number and Systems.	Domestic.		Commercial.		Public Lighting.	Industrial.	
	Light and Fans.	Power.	L.T. Light and Fans.	H.T. Power.	L.T.+ H.T.	L.T.	H.T.
(1)	(2)	(3)	(4)	(5)	(6)	(7)	(8)
1. Thanjavur	24.554	0.052	10.473	0.987	7.007	20.242	14.166
2. Nagappattinam	3.554	0.020	1.721	..	0.656	2.357	..
3. Kumbakonam	11.681	0.031	5.416	..	2.445	7.539	..

Serial number and Systems.	Water works. LT+HT.	Agricultural. LT+HT	Traction. HT	Railways. LT+HT	Others.	Total.
(1)	(9)	(10)	(11)	(12)	(13)	(14)
1. Thanjavur	0.603	23.211	..	0.746	32.228	134.279
2. Nagappattinam	0 234	0.136	..	..	0 049	8.727
3. Kumbakonam	0.261	3.784	..	..	0.214	31.371

Animal Husbandry.—The position of livestock in Thanjavur district has considerably improved. Animal husbandry which is an allied activity of agriculture, however, could not keep pace with the developmental works undertaken in the field of latest agricultural techniques and so the district cannot boast of any special breed of cattle and the indigenous cattle still continue to be of poor quality. Farmers, therefore, generally have to depend on cattle imported from other districts, especially Coimbatore, Salem, Madurai and Tiruchchirappalli. In its southern parts are found a type of cattle called Thanjavur polled cattle ; they are distinguished by the absence of horns and the possession of clipped ears. This unfortunate position is generally attributed to the absence of pasture land and the scarcity of fodder crops in the district. They are fed almost entirely on paddy straw which is considered to be deficient in protein and phosphorus, necessary for the proper growth of animals.

Of late, cattle development in Thanjavur has taken place through the setting up of an intensive cattle development project with two Regional Artificial Insemination centres and 50 sub-centres. Besides this, 5 key village blocks with 50 sub-centres are also functioning here. Five bull stations supply semen to the veterinary institutions where artificial insemination work is done. A frozen-semen-bank is being established in the Eachenkottai-farm, which will commence to function very soon. The Exotic cattle breeding farm at Eachenkottai maintains Jersey breeds and a fodder seed production unit. In the District Livestock Farm, Korukkai, Umbalacherry, SindhiUmbalacherry and Jersey Umbalacherry animals are maintained. Another district livestock farm is located at Orattanadu where the breeds of brown Swiss, Sindhi cross breeds and Murrah are maintained. One poultry extension centre is attached to this farm. Another poultry extension centre is located at Pattukkottai. Training in diary and sheep husbandry is also imparted in the farm to the rural unemployed youths. There are five sheep breeding co-operative societies functioning in this district. The Rinderpest squad,Thanjavur, is also rendering valuable service in the eradication of rinderpest.

The latest live stock and poultry census was undertaken in the year 1977 and the following statements show the number of live stock and poultry as per the statistics collected during the census : —

A. Live-stock—1977 : —

	Number.
(i) Cattle and buffaloes	1,578,519
(ii) Sheep	81,392
(iii) Goats	5,11,004
(iv) Horses and ponies	776
(v) Mules	25
(vi) Donkeys	1,346
(vii) Pigs	13,245
Total live-stock ..	2,186,307

B. Poultry - 1977.—		*number*
(i) Fowls		1,244,232
(ii) Ducks		15,334
(iii) Others		418
Total poultry		1,259,984

The live stock Census data further reveal that of the 1,578,519 bovine cattle and buffaloes, 797,952 were male and 780,567 female. The number of buffaloes stood at 376,419 comprising of 118,292 male and 258,127 female while the remaining bovine cattle comprise of 679,660 male and 522,440 female. The following statement shows the use to which the bovine cattle and the buffaloes were put to:—

Serial number and used for.	*Number of*	
	Male cattle.	*He-buffaloes.*
(1)	(2)	(3)
(i) Breeding	3,870	2,966
(ii) Breeding and work	17,119	7,658
(iii) Work—		
(*a*) Castrated	465,320	34,452
(*b*) Uncastrated	27,759	9,068
(iv) Not used for work or breeding	12,942	4,573
Total	527,010	58,717

Serial number and used for.	*Number of*	
	Female cattle. (cows).	*She-buffaloes.*
(1)	(2)	(3)
(i) Milk production	174,133	95,384
(ii) Dry	147,676	58,707
(iii) Not calved even once	32,067	17,074
(iv) Used for work	2,032	9,243
(v) Not used for work or breeding	9,113	3,373
Total	365,021	183,781

NOTE.—Out of 365,021 female cattle 3,53,876 are breeding cows and in case of 183,781 she-buffaloes 171,165 are in breeding.

In case of poultry, the census statistics also provides information on fowls and ducks in the followig manner :—

Serial number and poultry.	*Number of birds.*		
	Country.	*Improved.*	*Total.*
I (i) Cocks	224,480	18,709	243,189
(ii) Hens	535,172	38,346	573,518
(iii) Chickens	400,449	27,076	427,525
Total Fowls	1,160,101	84,131	1,244,232
II (i) Ducks	9,832	148	9,980
(ii) Drakes	2,309	124	2,433
(iii) Ducklings	2,813	108	2,921
Total Ducks	14,954	380	15,334

The animal husbandry department looks after the welfare of cattle through a net work of veterinary hospitals and dispensaries. It also has touring Veterinary Assistant Surgeons whose duty is to check the out-break of contagious diseases, castrate animals, treat minor ailments of cattle, organise cattle shows and advise ryots on all livestock matters. As per the latest data available for 1979–80 there are 321 veterinary institutions in Thanjavur district which attend to the live stock. Out of these institutions, 8 are Veterinary hospitals, 63 are Veterinary dispensaries, 3 are Clinical laboratories, 2 are Clinical Centres, 1 Veterinary dispensary *cum* Key Village Centre and the remaining 244 are Veterinary sub-centres. The following statement shows the total animals treated by these institutions in the district during the year 1979–80.

Bovine	474,796
Exquines	313
Others	155,806
Total ..	630,915

Besides, the following castrations were performed during the same year.—

Bovine	13,648
Exquine	7,965
Others	1,031
Total ..	22,644

Fishery—Out of the eight districts of Tamil Nadu engaged in marine fishing, Thanjavur is leading in marine fish production accounting for about 30 per cent of the total catch of the State as a whole. The State has a total coast-line running to 1,000 kms. embeded with 402 fishermen villagers of which Thanjavur district occupies 216 kms strewn with 79 of these villages from the mouth of the Coleroon river in the north to Somanathanpattinam village in the south As per the Census of Marine fishermen in Tamil Nadu (1977), the State has a population of 337,713 persons of whom 80,035 are active fishermen The following statement shows the production of marine fish by districts in the State from 1978 to 1981 .—

Serial number.	*District/State.*	*Marine fish production (tonnes)*		
		1978–79.	1979–80.	1980–81.
(1)	(2)	(3)	(4)	(5)
1	Madras	13,980	14,923	15,633
2	Chengalpattu	14,148	13,859	14,518
3	South Arcot	7,385	10,830	11,345
4	Thanjavur	62,665	59,165	61,980
5	Pudukkottai	4,557	6,602	6,916
6	Ramanathapuram	29,281	35,377	37,060
7	Tirunelveli	23,628	26,853	28,131
8	Kanniyakumari	54,672	49,080	51,417
	Total ..	210,316	216,689	2 27,000

As is evident from the date, Thanjavur district has a unique position followed by Kanniyakumari and both these districts together contribute more than 50 per cent of the marine fish catch of the State. While the overall State production of marine fish increased in 1979–80 and 1980–81 by 3 per cent and 4.8 per cent respectively over the preceding year's output, the production of fish of Thanjavur, however, showed a little downward trend, especially during 1979–80. The production of marine fish during 1978–79 in the district was about 29.8 per cent of the State production which declined to 27.3 per cent during 1979 80 and continued at par, in 1980-81 also. The marine fish catch mainly comprises of leognathics, sharkes, flying fish, chank, cat-fish, prawns, silver bellies. crabs, rays and other miscellaneous varieties.

The 1977 Census of marine fishermen further reveal that there are in all 12,806 families engaged in marine fishing with a population of 58,489 persons in the district. Out of 58,489 persons enumerated, 14,394 were engaged in full time marine fishing, 1,027 were engaged in allied fishing activities and 573 persons were engaged in other occupations while the remaining 42, 495 were their dependent members. Of the 14,394 full time marine fishermen—1,422 fish in mechanised boats, 8,004 are engaged in catamaran fishing, 3,878 undertake shoresine fishing and the remaining 1,090 use country canoes for fishing. It points out that catamarans are still the most commonly used craft off the shore. These have replaced to a great extent the Attrampattinam drifter, the flat, 'V' bottom boats in the Palk Strait Of late, mechanised boats are also becoming popular year after year as will be evident from the increase in their numbers There were in all 232 mechanised and 5,456 non-mechanised boats during 1977 but the Census of 1982 reveals a different picture. The number of mechanised boats according to 1982 Census has increased to 1,071 while non-mechanised boats figure rose only to 5,864 The Census data further reveals that the following gears were used in 1977 in the district:—

Serial number.	*Name of gear.*	*Number in use.*
(1)	(2)	(3)
1	Thirukaivalai	207
2	Velavalai	1,493
3	Chippivalai	13,194
4	Iralvalai	33,728
5	Trawlnet	78
6	Thoorivalai	564
7	Kavalavalai	419
8	Vellavalai	1,051
9	Nanduvalai	1,111
10	Peria and Kaiaivalai	160
11	Pinthavalai	171
12	Koivalai	3,675
13	Others	120,340

There are 51 marine fishermen co-operative societies and one district co-operative federation. Besides, each one of the following societies are functioning in the district, co-operative marketing union, boat operator's co-operative society and prawn farming and marketing co-operative society. Financial assistance by the Government to the fishermen is extended through these societies to uplift the socio-economic status of the fishermen Mechanised boats are made available under hire-purchase scheme through the societies Government have also sanctioned a Fishermen-housing scheme, under which the Tamil Nadu Adi-Dravidar Housing and Development Corporation has been constructing houses in coastal fishing villages for the fishermen from year 1975–76 onwards The fishermen are provided relief for the loss of nets, implements due to fire, flood, etc. For the loss of the life while fishing an ex-gratia amount of Rs. 5,000 is sanctioned to the legal heirs of the deceased. Initial payment of Rs. 2,000 is made immediately and the balance of Rs. 3,000 is being paid in 30 monthly instalments of Rs 100 each. An expenditure of Rs. 76,000 was sanctioned for the installation of guide lights at fishing villages to facilitate the fishermen to locate their villages during night hours while returning ashore. Five of the guide lights stand completed. The guide lights were also to be provided to the departmental staff wherever stationed and to the local fishermen co-operative societies of the area concerned or, if there was no society, to the prominent fishermen in the area far maintenance. Electrification to Mallipattinam tower and Vanamadevi has since been completed by the State Port Office, Madras.

At Mallipattinam, a fish landing jetty with a capacity of 100 boats at a cost of Rs. 14 4 lakhs has since been completed. The Government have also sanctioned Rs. 28 lakhs for the development of the infrastructural facilities at Pazhayar. Another fish landing jetty is under completion at Kodikarai which will have a berth capacity of 100 boats and will cost Rs. 10.6 lakhs.

The service centre run by the Assistant Director of Fisheries, Mallipattinam, caters to the needs of marine fishermen and is the only workshop in this coastal area The Government rates for servicing the mechanised boats are comparatively less than the rates charged by the private workshops.

Thanjavur district has also the richest inland fishing resources in the State, thanks to the river Cauvery delta There are more than 420 irrigation tanks in the district, most of which are also fed by the perennial river Cauvery. The river Cauvery's irrigation canals, channels and

Irrigation tanks abound in rich variety of fish. The inland fishery consists mostly of carps, catla, rohu, mrigal and other varieties of labeo, cirtuner, cat-fish, murrels and notopterus in main river Cauvery and its tributaries With about 10,000 inland fishermen engaged in fishery, the production of fish from inland water sources has been estimated to be more than 30,000 tonnes annually.

Economic varieties of major carp fingerlings are collected in the regulators of the Cauvery river system and supplied throughout the State for stocking in the major reservoirs, departmental fish farms, provincialised tanks and fish farm development agency tanks. The fingerlings collected from various regulators are conditioned and distributed to the stocking centres. There are more than twenty collection centres like Karaiyur Head, Rajagiri, etc , in the district for this purpose, and these quality seeds are distributed not only to various tanks in the district but also to the other districts in the State Annually about 2,00 lakh fingerlings are collected and distributed throughout the State.

Fishing rights in provincialised rivers, channels and tanks, Municipal and Panchayat tanks, tanks belonging to temples, forest department, etc., have to be leased out to the inland fishermen co-operative societies. The fishermen co-operative societies in turn lease the fishing rights to it, members equally on marginal profits. The Department assists these fishermen co-operative societies in getting the lease of inland water sources as well as fish markets in the area. To regulate fishing and to settle disputes among fishermen of the area, the Government have introduced the licencing system of fishing in the Vadavar river at the lower anicut which enables the fishermen to have regular earning all round the year. Fishing in the Vadavar river and its channels towards north and the south is regulated by license issued by the Inspector of Fisheries, lower anicut. The permits to erect saars in the channels to catch fish are also issued to the member fishermen on the recommendation of the fishermen co-operative societies at Rs. 25 per permit as licence fee. The Revenue and Public Works Department has to certify in all such cases that the erection of a saar in the channel shall not effect the irrigation system.

Twenty Fishery Overseers have been attached to the district for effective implementation of the Intensive Fish Culture Scheme in Panchayat tanks. In Thanjavur division, 5 Overseers work under one Inspector of Fisheries for the effective supervision of the scheme. The scheme is impelmented on 75 per cent Government and 25 per cent Panchayat grants with Rs. 2.9 lakhs sanctioned towards establishment, repairing of tanks and the cost of transportation of fingerlings, etc. Recently, 100 hectares of waterspreads have been taken over by the Fisheries Department for stocking fingerlings.

Fish seed through natural resources is not in abundance, so induced carp spawning has been introduced and one such centre has been established since 1966 at Karnathai. Seeds of Catla, rohu, mrigal and common carp hatchlings are produced, reared and supplied to the department units for stocking in their farm tanks and also to private entrepreneurs for fish culture on commercial lines. Fish Farmers Development Agency in Thanjavur district has also been stressing for the increase in quality of fish seeds. Hence, one more Induced Carp Spawning Scheme centre has been established at Agarapettai village near Tirukkattuppalli. This centre is expected to commence production of hatchlings during the season of 1983–84.

There are ten inland fishermen co-operative societies in Thanjavur district with specified areas of operation. The fishery rights of provincialised rivers and tanks in Thanjavur district are let sed out to the inland fishermen co-operative soceities by the District Collector based on the recommendations made by the Assistant Director of Fisheries (R), Thanjvur mainly with ragard to the financial soun ness of the society concerned In respect of tanks, etc., in forest areas, the District Forest Officer is the leasing authority. Similarly the fishing in Panchayat tanks is leased to the fishermen co-opertive societies by the Panchayat Union.

Chank Fishery is now a State monopoly, and its trade without a valid permit from the department has been prohibited since 23rd September 1977. The Director of Fisheries, Madras, has detailed the regional Assistant Directors to prevent illicit possession, procurement and transport of chanks by private merchants. Declaration of stock of ch nks held by chank merchants and the verification of stock by the department staff has been made mandatory. In the coastal areas of Nagapattinam region, therefore, the Assistant Directors have had to purchase netted chanks from the fishermen. The Assistant Director of Fisheries (Regional), Thanjavur, has been asked to submit proposals for the sanction of special staff to be deployed to purchase the netted chanks in different areas and to conserve the chank fishery effectively.

Industries.—Thanjavur continuous to be predominantly an agricultural district and no wonder therefore that it has been identified as industrially a backward district on the basis of the annual survey of industries undertaken by the Department of Statistics during the year 1977–78. The survey covered all factories registered under sections 2m(i) and 2m(ii) of the Factories Act, 194?

and certain factories engaged in the production and distribution of electric power, gas and water. The factories had been covered under two main classifications, viz.,Census and Non-Census sectors; Non-Census sector was covered on a 50 per cent sample. The results analysed and presented in this report, however, relate to the entire factory sector after certain adjustments made in arriving at the final estimates. According to the distribution of factories and average number of workers and employees per factory, Thanjavur district stands tenth in the State with 346 factories employing on an average 30 workers and 44 employees per factory. The survey shows that in all 10,247 workers and 15,164 employees were deployed in all these manufacturing industries in the district and they formed 1 82 per cent and 2 16 per cent of the total workers and employees respectively of the State as a whole

The date collected during the survey further reveals that the output of all the factories in the district works out to 1 21 per cent of the total output of the State Output per fctory, worker and employees stands at Rs.14.39, 0 49 and 0.33 lakhs repectively. Judging the classification of districts by their share to the total value added of the State, Thanjavur stands XIIth in rank by contributing a share of Rs. 689 lakhs which comes to 0.84 per cent of the State total. The following statment shows the important industries by industry groups, their output and percentage to the total output of the district .—

Serial number and industry group.	*Total output of all industries group.*	*Out put of industry group shown in col.* (2).	*Percentage share.*
(1)	(2)	(3)	(4)
		(RUPEES IN LAKHS.)	
1 Manufacture of food products	4,980	2,000	40.16
2 Manufacture of chemicals and chemical products (except products of petroleum and coal).	..	898	18.03
3 Manufacture of cotton textiles	..	625	12.55
4 Manufacture of beverages, tobacco and tobacco products.	..	521	10.46
5 Repair services	..	239	4.80
6 Basic metal and alloy industries	..	215	4.32
7 Others	..	482	9.68
			100.00

As is evident, the manufacturing of food products stands the most important industry due to a large number of rice mills operating in the district The details of the survey show that manufacturing of cotton textiles has moved from fourth position (in 1976–77) to third during 1977–78, the survey year. Manufacture of beverages, tobacco and tobacco products, is another important industrial group worthy of mention as in output Thanjavur occupies third place next to Madras and North Arcot districts respectively. The output of the district in this group is Rs. 521 lakhs and it's State share accounts to 11 20 per cent. According to industrial profile of Tamil Nadu 1981, the distribution of factories according to major industry group (as per the NIC—1970) during the year 1977–78 is mentioned below :—

Industry group.	*Description.*	*Number of factories.*
(1)	(2)	(3)
20—21	Manufacture of food products	189
22	Manufacture of beverages, tobacco and tobacco products ..	20
23	Manufacture of cotton textiles	3
24	Manufacture of wool, silk and synthetic fibre textiles	6
25	Manufacture of jute, hemp and mesta textiles	...
26	Manufacture of textile products (including weaving apparel other than foot-wear).	14
27	Manufacture of wood and wood products, furniture and fixtures ...	4

Industry group. (1)	*Description.* (2)	*Number of factories.* (3)
28	Manufacture of paper and paper products and printing, publishing and allied industries.	30
29	Manufacture of leather and leather and fur products (except repair) ..	..
30	Manufacture of rubber, plastic, petroleum and coal products ..	6
31	Manufacture of chemicals and chemical products (except products of petroleum and coal).	16
32	Manufacture of non-metalic mineral products	2
33	Basic metal and alloy industries	18
34	Manufacture of metal products and parts except machinery and transport equipments.	8
35	Manufacture of machinery, machine tools and parts except electrical machinery.	5
37	Manufacture of transport equipments and parts	3
38	Other manufacturing industries	4
39	Repair services	20
40	Electricity	1
		346

The principal characteristics of all the industries in Thanjavur district, with their percentage contribution to the overall industrial sector of Tamil Nadu during the year 1977–78, are reproduced hereunder :—

Serial number. (1)	*Principal characteristics.* (2)	*Number.* (3)	*Rupees in lakhs.* (4)	*Percentage of State's share.* (5)
1	Factories	346	..	4.08
2	Fixed capital	.	1,557	1 08
3	Productive capital	..	2,230	1.10
4	Employees	15,164	.	2.16
5	Emoluments	..	407	1.97
6	Output	..	4,980	1.21
7	Value added	..	689	0.84

Thanjavur has been from early days a flourishing centre of cottage industries and handicrafts alike Handloom silk and cotton saris of the district are renowned and still cherished. Next to handloom comes mat industry. Mats made of korai, screw pine, palm and coconut leaves are much in-demand. The mat weaving is spread over a number of places, but the superior varieties of mats are made in Chakkarapalli, Pakkirithaikkal and Mudukkur. Ornamental fans are made out of palmyra leaves; they are artistically painted and decorated with gold foils and silk threads. The district is also famous for a wide range of utility and decorative articles like Thanjavur bell metal plates, bronze images, bowls, napkin and powder boxes, etc., made of copper and brass with inlaying and engraving work of motifs drawn from Hindu mythology done in silver, etc., known as Tanjore swami work'. Chief centres of metal work are Kumbakonam, Nachiarkoil, Kivalur and Kariamangalam The district is equally well known for its pith articles consisting of beautiful models of Hindu idols, temples, mosques, flower garlands, bouquets, parrots and peacoks. The flower garlands and bouquets are much in demand during Christmas days. Pith is grown on the beds of tanks in the Sirkazhi, Mannargudi, Mayuram and Thanjavur taluks. The making of musical instruments of jack wood like the veena, the tambura, the violin the mridangam, the tabla and the Kanjara exhibit excellent taste, knowledge and workmanship. The jack wood has special quality for producing musical sounds.

Thanjavur, Kumbakonam and Thiruvarur are knwon places for the manufacture of musical instruments.

Handloom industry occupies an important place in the economy of Thanjavur district as it provides livelihood to more than 72,000 people in the district. The number of handlooms has increased substantially during the recent years and in 1981, it is reported that the number of looms in Thanjavur district stood at 12,110. Of these, about 54 per cent are in the Co-operative fold and the rest are in the private sector. Handloom goods, worth more than four crores are marketed through Co-optex units annually.

The district even today stands foremost in the varieties of the handloom fabrics woven in silk, cotton and lace in the designs of the patterns and the artistic workmanship exhibited. Silk weaving is mainly carried on in Thanjavur, Kumbakonam and Koranad The well known pure silk saries of Koranad known as 'Kattadi' saris with decorative lace borders and squares in the body are now gradually being replaced by cheap pattern of saris manufactured out of a mixture of cotton and silk fabrics The indigenous dyes well-known for fast, sober and pleasing colours have also given place to cheap, gaudy foreign dyes.

The Government of Tamil Nadu extends liberal financial and technical support to promote the industry under various schemes. Special efforts have also been taken to introduce new designs of cloth and for this purpose a design centre has been opened. With a view to improve the conditions of the weavers, various welfare measures have also been initiated by the State Government like housing schemes, introduction of group insurance, etc.

The Government has also established two industrial training institutes one at Nagappattinam and the other at Thanjavur to foster and promote small scale industries in this district. Further, the State Industries Promotion Corporation of Tamil Nadu Limited (SIPCOT) was set up in 1971 as a public limited company wholly owned by the Government of Tamil Nadu with the object of developing medium and major industries in the backward and under developed districts of the state. The District Industries Centre (D.I.C) also known as Vigorous Extension Agencies were started in 1978 under the National Policy of directing concerted efforts to promote the development of cottage, rural and small scale industries by ensuring the supply of inputs besides arranging for marketing the finished products Resuscitating traditional arts and crafts through offering timely financial support is also an important object of the District Industries Centres.

Trade and Commerce.—The trade of the district mainly consits of the export of rice, fish, handloom cloth, silk and cotton saris, metal work and handicraft goods already mentioned in the preceding paragraphs The import items chefly consist of silk and cotton yarn, brass sheets, copper, timber and other consumer goods. The trade is carried on both by rail and road. The figures of the export and import are however not available.

So far as the sea-borne trade is concerned, most of the exports and imports pass through the port of Nagappattinam and only a very small amount of the trade is carried on at the other ports. The trade of Nagappattinam is not exclusively the trade of Thanjavur alone but includes nearby districts also which are connected by rail and road. As per the Annual Statistical Abstract of Tamil Nadu year 1979–80 issued by Commissioner of Statistics, the quantum of foreign trade through the port of Nagappattinam during the year 1978–79 was of the order of Rs. 1,078 lakhs of which Rs. 304 and 774 lakhs were imports and exports respectively. The following statement shows the number of steamers and sailing vessels entered and cleared during the year 1979–80 at Nagappattinam port:—

In ballest from foreign countries.		*In ballest to foreign countries.*	
Number of vessels handled	*Discharged in tonnes.*	*Number of vessels handled.*	*Loaded in tonnes.*
(1)	(2)	(3)	(4)
65	25,850·8	15	29,909·9

To help the trade and commercial establishments, there were in all 227 banks functioning in various parts of the district during 1980–81. Five Private Joint Stock registered companies were also operating in the district during 1981.

Transport and Communications.—There is neither any national highways passing through the district not it is directly linked with the State capital by air. The nearest airport is at Tiruchirappalli at a distance of 65 km. Thanajvur town is however an important metre-gauge railway junction and is not linked with any broad gauge railway line so far. The metre-gauge rail links it direct with Madras and other neighbouring towns in the State served by the metre-gauge line. As per the District Statistical Handbook of Thanjavur for the year 1980–81 issued by the Department or Statistics, Tamil Nadu, there are in all 96 railway stations with a net-work of 375 kms. of railway line in the district.

The district has a good net-work of roads extending to 22,486 kms. The following statement from the Annual Statistical Abstract of Tamil Nadu for the year 1979–80 issued by Commissioner of Statistics shows the length of roads in kms. in the district managed by various agencies :—

Serial number and managed by.	*Length of roads in Kms.*		
	Surfaced.	*Unsurfaced.*	*Total.*
(1)	(2)	(3)	(4)
1 Central Government	46	9	55
2 State Government	3,378	1,378	4,756
3 Corporation and Municipalities	414	99	513
4 Panchayat and Panchayat Unions	1,675	4,244	5,919
5 Other authorities	5,513	5,730	11,243
Total ..	11,026	11,460	22,486

There are about 194 registered motor transport undertakings in the district. The Cholan Roadways Corporation service with headquarters at Kumbakonam with a fleet strength of 785 buses during 1981–82 was, however, operating throughout the district. It has been estimated that there were in all 118 city and town services aganist 398 muffassil ordinary services. 'Operational and performance Statistics for December 1980, issued by Managing Director of Thiruvalluvar Transport Corporation Ltd., Madras, also shows that the Corporation is operating a fleet of 23 buses in the district with 20 buses scheduled to cover seven routes and a total route length of 2,313 km. on an average doing 40 single trips per day. Besides, the Corporation is also plying four schedule buses on two inter-State routes covering a route length of 734 kms. with 8 single trips per day.

The Annual Statistical Abstract of TamilNadu (1979–80) further shows that during the year the following 3,365 registered transport and 7,206 non-transport vehicles were operating in the district :—

Transport vehicles.		*Non-transport vehicles.*	
Type.	*Number.*	*Type.*	*Number.*
(1)	(2)	(3)	(4)
State carriages	744	Motor cycles, scooters and mopeds	4,752
Auto-rickshaws	27	Carts	1,690
Taxi	174	Station wagons and jeeps	139
Luxury coaches, Omni buses, etc. ..	12	Goods vehicles (L M.V.)	103
Goods vehicles	642	Tractors	467
Tractors	882	Others	55
Others	884		

Through the port of Nagappattinam, however, passengers either to Malaysia or from Malaysia have been reported. During the year 1979–80, the passengers disembarked were of the order of 3,884 against 2,959 passengers embarked.

The district has fairly a good number of post and telegraph offices functioning in its entire length and breadth. The District Statistical Handbook of Thanjavur for the year 1980–81 provides a list of the Communicational facilities avialable in the district as on 31st March 1981. According to the details provided, there are in all 359 departmental post and telegraph offices against 722 extra-departmental post offices. In addition, there are 266 telegraph offices. The total number of post boxes and letter boxes in the district stand at 351 and 6,266 respectively. The total number of telephones operating in the district stand at 8,714. There are 446 telephone booths available for public calls.

Major Social, Cultural and Political events.—All important social, cultural and political events which occurred in the district during the decade 1972–81 have been briefly mentioned in the sub-joined paragraphs :—

1973—On 17th and 18th April 'Indira Vizha' was celebrated at Poombubar.

1975—20th March witnessed the bifurcation of Nagappattinam taluk into two independent taluks namely Nagappattinam and Thiruvaur; the letter was a sub-taluk of the undivided taluk. On the same date, Peravurar i an independent sub-taluk was upgraded into full fledged taluk.

1976—State Assembly was dissolved on 31st January and President's rule was imposed.

1977—General elections to the State Assembly were held on 19th June.

During 3rd and 4th week of October and 3rd week of November, the district was lashed with heavy rains and floods submerging Kuruvai paddy lands (about 83,000 hectares), banana plantations, etc., and rendering thousands of people homeless. A cyclonic storm with a wind velocity exceeding 100 kms. per hour accompanied by heavy rains raged the district from 9th to 12th November damaging railway property, collapsing thousands of houses and killing a number of persons, poultry and animals. The damage done by the cyclone was estimated to be more than Rs. 100 crores.

1978—An agricultural census was conducted in the district. The year was remarkable for opening of a women's college at Nagappattinam. During November, the district faced floods and heavy rains.

1979—10th July marked the bifurcation of Thanjavur taluk into Thanjavur and Thiruvaiyaru (a former sub-taluk of the same taluk) taluks. On the same date, Tiruthuaripundi taluk was bifurcated into Tiruthuraipundi and Vedaranniyam taluks; the latter was an independent sub-taluk till date. Tiruvidaimarudur sub-taluk was also upgraded into a full fledged taluk on 15th July.

1980—On 16th February there was a total Solar eclipse. 17th February witnessed the dissolution of State Assembly and declaration of President's rule. Mahamaham at Kumbakonam was held on 1st March followed by Kumbabishegam of Big temple at Thanjavur on 3rd April. The year can also be singled out for the revival of Theppam festival in Kodavasal after a period of 21 years. Elections to State Assembly were held on 28th and 31st of May.

Places of Religious and Historical importance and Tourist interest.—The Cholas of Thanjavur (9th to 12th century) were not only great conquerors but also mighty builders, who erected a large number of temples in their empire, some of which constitute the finest historical monuments and specimens of South Indian architecture. Although they inherited the traditional architectural skills of the Pallavas, yet the edifices erected during their time reflect the unique glory and genius of their authors. Koccengen, Aditya I, Rajaraja I, Rajendra are some of the well known Chola rulers who showed a keen zeal in the religious sphere and have left lasting monuments of their greatness to posterity. They encouraged fine arts in the service of these temples like the sculpture, painting, wood carving, music and dance. The sculptures, the paintings and the inscriptions in the passages of the sanctums in elegant Chola Grantha and Tamil letters portray to what extent the great arts had flourished especially uder Rajaraja I (985–1014). 'With a colossal effort, paralleled only by the ancient Egptian kings, he built the most magnificient temple of Rajarajeswara at Thanjavur, the finest specimen of Tamil architecture'. The temple is remarkable for it's stupendous proportions and bold simplicity of design and continues to remain a historical monument of glory and a spiritual solace.

It has been estimated that during 1981, there were in all 5,939 temples in the district, out of which 4,670 are under the management of Hindu Religious and Charitable Endowments Board. The following statement shows the classification of the temples by presiding deities :—

Serial number.	*Name of deities.*	*Number of temples.*
(1)	(2)	(3)
1	Vinayagar	957
2	Murugan	149
3	Siva	1,125
4	Vishnu	1,051
5	Village goddesses	2,332
6	Others	325
	Total	5,939

There are numerous shrines of religious and historical importance in the district. Among these, some selected ancient temples are briefly described in the sub-joined paragraphs.

Sri Adikumbeswaraswamy temple is an ancient shrine of all India importance at Kumbakonam. Kumbakonam was the capital of Chola kings in 7th century A.D. and is a well known pilgrim centre for both Saivites and Vaishnavites. The presiding deity of this temple is Lord Adi Kumbeswara and his consort is Sri Mangalambigai. The temple was in existence even in

the 7th century A.D. It was built by a Chola King and the temple building itself would seem to have been extended and improved by the Nayak rulers. The temple, covers an area of more than 4 acres and bears stone inscriptions. Lord Kumbeswara is a Swayambu lingam, Sri Mangalambigai is in standing pose. On a single block of stone in the Navarathri Mandapam all the twenty-seven stars and twelve 'Rasis' have been carved out. Of the festivals celebrated almost every month, the Makham festival in the month of Masi (February—March) is the most important. Once in 12 years the Mahamakham festival is celebrated when lakhs of pilgrims from far and wide worship in full reverence and take a bath in the holy Theertham, the Mahamakham tank The temple is managed by a Board of three honorary trustees and a paid Executive Officer appointed under the provisions of a scheme of administration settled by the Hindu Religious and Charitable Endowments Board.

The ancient shrine of *Sri Sarangapaniswamy* at Kumbakonam is dedicated to Lord Vishnu and was built more than a thousand years ago. Sri Sarangapaniswamy, Aravamudhan and Sri Komalavalli Thayar are the presiding deities of the temple. The shrine of the Lord has been designed to look like a chariot with wheels and horses. The temple covers an area of over three acres and has a pagoda and two prakaras. The Chithirai and Thai Brahmothsavams, Vasantha Uthsavam, Pavithra Uthsavam, Navarathri, Margazhi Adhyayana Uthsavam and the floating festival in the month of Panguni are the regular festivals, observed every year, of which the Chithirai and Thai Brahmothsavam are the most important ; these attract thousands of devotees from the neighbouring villages and towns. The temple is managed by a Board of five trustees and an Executive Officer, appointed by the Hindu Religious and Charitable Endowments Board.

The *Brihadiswarar temple* at Thanjavur known as the Big temple is the most ambitious of the architectural enterprises of the Cholas and is a fitting symbol of the magnificient achievements of Rajaraja. True to his surname 'Sivapadasekhara' Rajaraja spared nothing for embellishing and endowing the great temple. The temple has been constructed of granite, mostly of large blocks. It was a colossal task, the plinth of the central shrine is 45.72 sq. m. and the shrine proper 30-48 sq. m. The most striking feature of this shrine is its imposing Vimanam, which rises perpendicularly from a square base to a height of 60·96m. The stone constituting the huge 'Sikhara' is said to weigh 81.28 tonnes and was raised to its present height by being dragged on an inclined plane of 6.44 km. length. The big Nandhi made of a single stone is about 2m. high, 6m in length and 2.5m in width and weighs roughly 20 tonnes. The presiding deity is 7m. high. The priests have to mount up a ladder for archanai and abishekam. The Rajaraja being a great warrior and conqueror, glorified the theme of Tripuvartaka, the mighty warrior god. In the sanctum by the side of the mighty lingam is the copper idol of His consort. There is a separate sanctum for the consort Sri Brihannayaki. The Subramanya temple in the outer prakaram, built by the Nayak rulers is an example of delicate but brilliant carvings. The sculptural decoration of the tower is very pleasing to look at. To the south of the shrine of Sri Brihannayaki is the sanctum of Sri Natarajar and Sri Sivakamasundari ; both the idols are made of copper. The highest achievement in plastic art in the Chola period is revealed in the fine series of the one hundred and eight dance poses carved all around the inner walls of the first floor of the temple. These form an invaluable document in the history of Indian art. The important festivals that are celebrated in the temple are the Brahmothsavam in Chithirai, Sivarathri, Arudhara Darshanam, Thai Poosam, Masi Magham, Skanda Shasti, Panguni Uthiram and Vinayaga Chathurthi. The temple is under the administration of the Tanjore palace Devasthanam. The hereditary Trustee is assisted in the administration by the Treasurer and Manager appointed by the Hindu Religious and Charitable Endowments Department, Government of Madras.

The ancient *temple of Sri Mayuranathaswamy* is situated at Mayuram, a town deriving its name from this renowned temple. The presiding deity is a Swayambu Lingam with consort known as Abhayaprathambikai, Adhayambikai, Anjalanayaki, Anjalai, etc. meaning one who gave refuge to the peahen. The inspiring temple measures 719' x 52' and has a nine-storeyed imposing gopuram, 164 ft. high on the eastern entrance. The ancient temple is said to have been built during the period of the famous Chola kings. Some renovations were done to the temple about 400 years ago. There are many small shrines here of which three are dedicated to Sri Vinayagar, one for Lord Natarajar and the rest to other deities. Navarathri, Adi Pooram, Avani Moolam, Karthigai, Skandha Sashti, Thula Uthsavam in Ayppasi and the Vaikasi Brahmothsavam are the regular annual festivals celebrated attracting thousands and thousands of pilgrims. The affairs of the temple are managed by the head of the Thiruvaduthurai Adheenam who is the hereditary Trustee of the temple.

Sri Swaminathaswamy temple is built on an artificial hillock about sixty feet high in Swamimalai, the renowned place of pilgrimage in South India. This ancient shrine is said to have been built by the famous king Kartha Veeryarijuna. The main shrine is a specimen of old architecture while the rest are by recent renovations. The hill temple is provided with a flight of sixty steps. The presiding deities are the life-style images of Muruga and Siva, the former imparting the divine message to the latter. Sri Swaminathaswamy is represented by a six feet high granite icon in a standing posture offering a spectacular view to devotees. In the ground floor of the temple, there are separate shrines dedicated to Sri Sundareswarar and goddess Meenakshi. Of

the major festivals, mention may be made of the six day Skandha Sashti, Valli Kalyanam and the ten day Thirukkarthigai which attract thousands of devotees. The affairs of the temple are managed by an Executive Officer and a Board of Trustees consisting of five members, all appointed by the Hindu Religious and Charitable Endowments Department.

Sri Thyagarajaswamy temple in Thiruvarur dedicated to Lord Siva, dates back to pre-historic days. Of all the temples in Thanjavur district, it is the second biggest shrine after the Brihadiswarar shrine at Thanjavur. As Sri Sambandar and Appar have sung about the deity, this temple can be presumed to be in existence even in the 7th century A.D. This is one of the 'Pancha Bootha' (five elements) 'Sthalams' and is famous as the seat of the 'Prithvi' (earth) Lingam. The three giants of carnatic music namely Sri Thyagaraja, Sri Syama Sastry and Sri Muthswami Deekshitar were all born at Thiruvarur where they spent their early life. This is one of the well known shrines of South India and covers an area of 30 acres. The main structure consists of a pagoda, three prakarams, 1,008 stone pillars, four sanctums and six mandapas. Sri Thyagarajaswamy and His consort Sri Kamalambal, Sri Vanmiganathar with His consort Nilothpalambal are the principal deities of the temple. The Moolavar, Sri Vanmikanathar is a Swayambu Lingam. The Brahmothsavam in Panguni and the Adi Pooram are the two important festivals celebrated annually which attract more than 50,000 devotees from far and near. This is one of the temples attached to the Dharmapuri Adheenam. The Head of this mutt is the hereditary trustee of the temple. The day-to-day affairs are managed by an Executive Officer appointed by the Hindu Religious and Charitable Endowments Board.

Sri Navaneetheswarar temple is in Sikkil, a railway station on the Thanjavur-Nagore line and on the bus route from Thiruvarur to Nagappattinam. As Sambandar has sung in praise of Sri Navaneetheswarar, the temple can be presumed to be in existance since the 7th Century A.D. The temple was in a state of ruin towards the close of the last century and Sri Alagappa Chettiar of Thekkur of Ramnad district renovated it. There are eight stone inscriptions in the temple. Though the presiding deity is Navaneetheswarar, the temple is more widely known as one of the seats of Lord Subrahmanya who is known as Singaravelavar ; He is the processional deity. There are numerous other deities including a Perumal who is installed in a separate sanctum. His name is Kola Vamanar. The temple covers an area of about 2 acres and maintains an orphanage where poor orphans are fed, clothed and educated free of cost. A small hospital is also maintained for the benefit of those in the orphanage. Apart from Skanda Sashti, the other main festival is Brahmotsavam in Chithirai, which attracts thousands of devotees. The temple is managed by an Executive Officer and three trustees.

Sri Rajagopalaswamy temple was constructed in the 12th century but the sanctum is believed to have been in existence earlier. The place is known as South Dwarka and Lord Krishna gave dharsan to two devotees, Gopralayar and Gopilar. Lord Krishna is said to have enacted before them all His 32 exploits from his birth to his becoming a charioteer of Arjuna. A Naik King of Thanjavur made extensive additions. It is one of the important Thengalai Vaishnavite shrines in South India, adopting Pancharatragama. There are two sub-temples attached to the main temple, viz. Sri Gopralaya and Sri Lakshminarayana Perumal temple. The temple celebrates a number of festivals annually, of which the most important ones are Adipooram for 10 days, Ahyayana Uthsavam for 20 days in Margazhi, Brahmothsavam for a period of 25 days during the months of Panguni and Chithirai and the floating festival in the month of Ani. These festivals attract a large number of devotees from the adjoining villages, towns and districts. An Executive Officer and a Board of trustees appointed by the Hindu Religious and Charitable Endowments Board manage the affairs of the temple.

Sri Vedaranyaswamy temple dedicated the Lord Siva in Vedaranniyam was renovated by the Chola Rulers. Since both Appar and Sambandar have worshipped the Lord here, the temple should have been in existence prior to 7th century A.D. Sri Vedaranyaeswarar and His consort Sri Vedanayaki Amman are the presiding deities of the temple. It covers an area of 6 acres and has some 90 stone inscriptions. The temple is fashioned like the Thiruvarur temple and has two prakaras and a tower. There are three mandapas in the temple precincts. The regular annual festivals observed in the temple are Brahmotsavam, 18 days theerthavari festival during Masimakham, Mahasivarathri, Panguni Uthiram, Wedding of the Lord and His consort on the Sukla Sapthami day, Skandasashti (Surasamharam), Karthigai Deepam, Dhanur Pooja (Thiruvathirai), Poosam and Pongal. Of these, the 'Thirukalyana Utsavam' during the month of Chithirai is the most important one, which attracts a large congregation of devotees from the neighbouring villages, taluks and districts. An Executive Officer and a single hereditary trustee appointed by the Hindu Religious and Charitable Endowments Board are managing the affairs of the temple.

The district is also famous for a few Muslim shrines which are thronged by thousands of devotees who come in full faith to evoke the blessings of the saints entombed there. One such shrine where Saint Shekh Alauddin Sahib is entombed is located at Attirampattinam, a small port lying about 13 kms. south-east of Pattukkottai. The annual Kandoori festival is held at the

tomb and is largely attended to. Two famous 'dargas' situated in the village of Sambavanodai attract annually thousands of Muslims from all over the State. The most renowned of all these is the 'darga' at Nagore of Saint Shah-Ul-Hamid popularly known as Miran Sahib who was also honoured by the rulers of Thanjavur. The Saint was born about 500 years ago at a place known as Manikapore. He is said to have possessed miraculous spiritual powers. In Autumn every year, the annual Kandoori festival is celebrated to Commemorate the 10th day of his death anniversary. On the occasion, thousands of devotees visit the 'darga' in full reverence and evoke the blessings of the Saint for getting their vows and wishes fulfilled. The devotees include a good number of persons following other faiths.

A famous Roman Catholic pilgrim centre is located at Velankanni, six miles south of Nagappattinam. The church here dedicated to 'Our Lady of Health' draws thousands of pilgrims including people of other faiths also. The annual festival is held in the first week of September and continues till 8th September, the day of Saint Mary's birthday. Pilgrims mostly catholic christians from all over India throng the place to complete their vows and seek holy blessing. Among other things, the church maintains a museum which is worth visiting due to a number of rare gift articles mostly in silver and other presentations offered to the Lady of Health by the devotees in lieu of getting cured of their diseases or having got the fulfilment of their cherished wishes and desires. Other famous churches in the district are at Tranquebar town known as the Jesrusalam church, the Zion church and the church of Our Lady of Rosery.

Apart from the selected religious places of historical importance out-lined in the preceding paragraphs, other places of interest for the tourists are Saraswathy Mahal library and Art gallery, Sangeetha Mahal, Bird and wild life Sanctuary at Point Calimere, Mancra fort and a visit to Thiruvaiyaru, Kaveripattinam, Thiruvarur and Mayuram. In the following paragraphs, an attempt is made to briefly describe the attraction of each of these places hold for the tourist.

The Sarabhoji Maharaja palace in Thanjavur is a vast building of architectural grandeour built partly by the Nayaks around 1,550 A.D. and partly by the Marathas. It is a grand pile of buildings with huge corridors and spacious halls. The palace houses the Saraswathi Mahal library, which has rare collection of ancient books and manuscripts on a variety of subjects in Sanskrit, Famil, Telugu, Marathi and other European languages. Among other books, library is famous or 10,000 priceless rare collection of palm leaf and paper manuscripts. In all there are more than 30,000 manuscripts in the library. The two Durbar halls and their surrounding portions of the Mahal now house the Thanjavur Arts Gallery which was inaugurated in 1951. The arts gallery contains a good collection of granite and bronze images and stone sculptures which provide an insight into the rich cultural and historical heritage of Thanjavur especially of Chola period. In the palace, another place worth seeing is the Sangeetha Mahal, an accoustically perfect music hall. It is a striking example of the engineering skill of it's ancient builders.

Point Calimere, an important tourist place and a heaven for bird-watchers, is situated in Tirutturaippundi taluk about 120 kms. from Thanjavur and is the northern point of the Palks bay. The sanctuary here is noted for it's inaredible congregation of black bucks, spotted deer, wild pig, wild ponies and heavy concentration of migratory waterfeul. Twenty to thirty thousands of flamigoes can be seen here at one time during the winter months. During spring when the trees and shrubs are laden with wild fruits, thousands of birds like the green pigeons, mynas, barbets etc. can be seen. A bath in the sea at Kodikkarai, a sacred place nearby, is considered holy especially on the new moon day of Thai, Adi and Purattasi.

Manora fort is located in the village of Sethubata Chattiram on the eastern coast 16 kms. off Peravurani. The fort facing the Bay of Bengal is an eight storeyed victory tower build by the Maharaja Serfoji, the then ruler of Thanjavur, in 1814 to commemorate the victory of the British over Nepolcon Bonaparte in the war of Waterloo. The tower has steps in a circular way which look enchanting and one can have a panoramic view of the green surroundings and the sea from this 30 metres high tower. This place is presently under the care of the Central Archaeological Department as a protected monument. Of late, it has become a picnic spot and people do come to enjoy their week-ends here.

Thiruvaiyaru in Tamil means five holy rivers and this town derives its name by virtue of the five branches of the holy Cauvery which flow within a distance of 8 kms. of the town. The name of the five branches are Vadalaru, Vennaru, Vettaru, Kudamurutti and Cauvery. The town is considered to be as holy as Banaras and it is a common belief that to die here is an eternal blessing leading to salvation. The temple of Panchandiswara in the town is considered as the Chief among the seven shrines called Sapthasthalam. The place is also known after several well known musicians and composers. The great saint and singer Thyagaraja lived and died here and the annual festival at his 'samadhi' on the bank of the river is well known and is attended to by all the celebrated musicians of the State.

Kaviripoompattinam, known in classics has Poompuhar, was one of the chief cities and an important sea-ports of the Chola Kingdom. The original city port was submerged in the sea and at present there is only a small village. It is a sacred bathing place, being the confluence of the Mother Cauvery with the sea. The place is also the birth place of Saint Pattinathar, the poet and Kovalan and Kannagi. The temple of Pallavaneeswara immortalised by the saint Sambandar is situated here. It is a sight for such tourists who would like to wander amidst history. The ancient glory of the place has been revieved to some extent by the Government of Tamil Nadu and it has been made a place of tourist importance. An art gallery depicting scenes from the Tamil Epic, Silapathigaram of Kannagi and Kovalan, was opened in 1972. Monuments on the Nedungal Mandram, the Pavai Mandram, the Elango Mandram and the Kotrappandal are also at display.

Thiruvarur is a place for the musical Trinity and most of the South Indian musicians are connected with it in one way or the other. The place is famous for the manufacturing of musical instruments and wood-work. The wooden car of Thiruvarur is the biggest of all the temple cars in the State. Historic importance of Thiruvarur lies in the legend of Manu Chola's just judgement of death on his only son, for killing a calf by driving his chariot over the calf. The whole legend has been immortalised by sculpturing it on the south-east portion of the Siva temple and is an interesting sight for the visitors. This is now treated as one of the protected monuments.

Mayuram is an important pilgrim centre. Mayuram means a pea-hen and the legend say that Lord Siva turned His consort Parvati into a pea-hen because of her disobedience. She was blessed with her original form only after repentence, when she worshipped and bathed in the Mayilamman tank. Pilgrims from all parts of the State congregate at the annual Thula festival in October-November. On the occasion, the holy Ganges is believed to mingle here with Mother Cauvery and a dip in these waters is believed to purge off the sins of devotees. The festival is popularly known as 'Kudamuzhukku Vizha'.

TABLE 1—DISTRIBUTION OF VILLAGES ACCORDING TO THE AVAILABILITY OF DIFFERENT AMENITIES.

Serial number and name of taluk.	Number of inhabited villages.	Number (with percentage) of villages having one or more of the following amenities.							
		Education.	Medical.	Drinking water.	Post and Telegraph.	Market/ hat.	Communica-tions.	Approach by pucca road.	Power supply.
(1)	(2)	(3)	(4)	(5)	(6)	(7)	(8)	(9)	(10)
1. Sirkazhi	77	76 (98.70)	12 (15.58)	77 (100.00)	57 (74.02)	2 (2.59)	55 (71.42)	64 (83.11)	76 (98.70)
2. Mayuram	177	171 (96.61)	44 (24.85)	177 (100.00)	115 (64.97)	7 (3.95)	116 (65.53)	119 (67.23)	177 (100.00)
3. Tiruvidaimarudur	83	74 (89.15)	14 (16.86)	83 (100.00)	43 (51.80)	..	59 (71.08)	56 (67.46)	83 (100.00)
4. Kumbakonam	86	78 (90.69)	22 (25.58)	86 (100.00)	57 (66.27)	...	83 (96.51)	72 (83.72)	86 (100.00)
5. Nannilam	230	216 (93.91)	58 (25.21)	230 (100.00)	133 (57.82)	3 (1.30)	169 (73.47)	181 (78.69)	230 (100.00)
6. Papanasam	148	137 (92.56)	20 (13.51)	148 (100.00)	90 (60.81)	...	85 (57.43)	94 (63.51)	146 (98.64)
7. Thiruvaiyaru	80	68 (85.00)	14 (17.50)	80 (100.00)	57 (71.25)	...	61 (76.25)	64 (80.00)	80 (100.00)
8. Thanjavur	85	79 (92.94)	22 (25.88)	85 (100.00)	59 (69.41)	3 (3.52)	50 (58.82)	71 (83.52)	85 (100.00)
9. Orattanadu	94	92 (97.87)	23 (24.46)	94 (100.00)	57 (60.63)	10 (10.63)	74 (78.72)	83 (88.29)	49 (52.12)
10. Mannargudi	144	135 (93.75)	38 (26.38)	144 (100.00)	99 (68.75)	5 (3.47)	105 (72.91)	122 (84.72)	144) (100.00
11. Thiruvarur	88	84 (95.45)	23 (26.13)	88 (100.00)	51 (57.95)	2 (2.27)	45 (51.13)	56 (94.91)	88 (100.00)
12. Nagappattinam	59	54 (91.52)	24 (40.67)	59 (100.00)	43 (72.88)	9 (15.25)	57 (96.61)	56 (94.91)	59 (100.00)
13. Tirutturaippundi	84	84 (100.00)	29 (34.52)	84 (100.00)	82 (97.61)	...	72 (85.71)	83 (98.80)	84 (100.00)
14. Vedaranniyam	59	56 (94.91)	20 (33.89)	59 (100.00)	49 (83.05)	16 (27.11)	39 (66.10)	57 (96.61)	59 (100.00)
15. Pattukkottai	155	120 (77.41)	34 (21.93)	155 (100.00)	76 (49.03)	7 (4.51)	115 (74.19)	106 (68.38)	152 (98.06)
16. Peravurani	79	63 (79.74)	8 (10.12)	79 (100.00)	31 (39.24)	2 (2.53)	59 (74.68)	68 (86.07)	78 (98.73)
District Total	1,728	1,587 (91.84)	405 (23.43)	1,728 (100.00)	1,099 (63.59)	66 (3.81)	1,244 (71.99)	1,352 (78.24)	1,676 (96.99)

Table-1.—This table furnishes the taluk-wise distribution of inhabited villages according to the availability of different amenities. Among the total of 1,728 inhabited villages in the district, only the amenity of drinking water is available to all the inhabited villages. Next in the order to avail the amenities in the district are the facility of power supply and education which are recorded as 96.99 per cent and 91.84 per cent of the total inhabited villages respectively marking second and third place viz. 1,676 and 1,587 villages. 78.24 per cent of the total inhabited villages have got the amenity of pucca road to their respective villages in the district and Thiruthuraipoondi taluk in particular tops the list marking a percentage of 98.80. Medical facilities in this district are surprisingly poor and that only 23.43 per cent or 405 of the total inhabited villlages have got the amenity of medical. 63.59 per cent of the villages have got the Post and Telegraph facilities. Regarding communication facility, about 1,244 villages avail this amenity which works out to 71.99 per cent. . The amenity of Market/hat has recorded a low percentage of 3.81 among the amenities available in the district viz. only 66 villages out of the total 1,728 villages have got the facility of Market/hat in their respective villages.

TABLE 2—PROPORTION OF RURAL POPULATION SERVED BY DIFFERENT AMENITIES.

Serial number and name of taluk.	Total population of inhabited villages in the taluk.	Proportion of rural population served by the amenity of							
		Education.	Medical.	Drinking water.	Post and Telegraph.	Market / hat.	Communi-cations.	Approach by pucca road.	Power supply.
(1)	(2)	(3)	(4)	(5)	(6)	(7)	(8)	(9)	(10)
1. Sirkazhi	196,043	189,427	47,208	196,043	154,095	15,767	152,698	161,358	189,295
		(96.63)	(24.08)	(100.00)	(78.60)	(8.04)	(77.89)	(82.30)	(96.55)
2. Mayuram	357,924	351,193	119,099	357,924	247,828	11,903	269,311	249,364	357,94
		(98.11)	(33.27)	(100.00)	(69.24)	(3.32)	(75.24)	(69.66)	(100.00)
3. Tiruvidaimarudur	138,756	134,715	35,712	138,756	101,190	..	110,688	109,775	138,756
		(97.08)	(25.73)	(100.00)	(72.92)		(79.77)	(79.11)	(100.00)
4. Kumbakonam	171,358	165,363	66,473	171,358	135,705	..	167,845	151,537	171,358
		(96.50)	(38.79)	(100.00)	(79.19)		(97.94)	(88.43)	(100.00)
5. Nannilam	342,154	329,229	131,657	342,154	243,526	10,731	276,513	2,894,46	342,154
		(96.22)	(38.47)	(100.00)	(71.17)	(3.13)	(80.81)	(84.59)	(100.00)
6. Papanasam	241,631	236,449	57,719	241,631	186,230	..	177,834	185,776	240,153
		(97.85)	(23.88)	(100.00)	(77.07)		(73.59)	(76.88)	(99.38)
7. Thiruvaiyaru	133,631	130,091	38,577	133,631	117,805	—	110,922	112,329	133,631
		(97.35)	(28.86)	(100.00)	(88.15)		(83.00)	(84.05)	(100.00)
8. Thanjavur	161,766	158,836	55,792	161,766	130,004	4,303	117,378	145,881	161,766
		(98.18)	(34.48)	(100.00)	(80.36)	(2.66)	(72.56)	(90.18)	(100.00)
9. Orattanadu	205,520	204,882	81,615	205,520	162,474	33,620	179,136	193,028	133,107
		(99.68)	(39.71)	(100.00)	(79.05)	(16.35)	(87.16)	(93.92)	(64.76)
10. Mannargudi	284,831	276,068	115,684	284,831	233,493	24,146	233,079	252,194	284,831
		(96.92)	(40.61)	(100.00)	(81.97)	(8.47)	(81.83)	(88.54)	(100.00)
11. Tiruvarur	127,608	125,383	44,300	127,608	93,606	4,560	82,141	90,292	127,608
		(98.25)	(34.71)	(100.00)	(73.35)	(3.57)	(64,36)	(70.75)	(100.00)
12. Nagappattinam	115,433	112,873	64,569	115,433	100,403	31,996	113,523	111,582	115,433
		(97.78)	(55.93)	(100.00)	(86.97)	(27.71)	(98.34)	(96.66)	(100.00)
13. Tirutturaippundi	158,859	158,859	72,965	158,859	157,632	..	144,887	158,232	158,859
		(100.00)	(45.93)	(100.00)	(99.22)		(91.20)	(99.60)	(100.00)
14. Vedaranniyam	149,524	149,458	71,688	149,524	142,831	44,781	109,431	149,466	149,524
		(99.95)	(47.94)	(100.00)	(95.52)	(29.94)	(73.18)	(99.96)	(100.00)
15. Pattukkottai	239,944	225,821	91,366	239,944	184,929	34,145	200,163	196,205	239,315
		(94.11)	(38.07)	(100.00)	(77.07)	(14.23)	(83.42)	(81.77)	(99.73)
16. Peravurani	101,606	96,908	25,330	101,606	69,729	9,597	87,441	95,602	101,267
		(95.37)	(24.92)	(100.00)	(68.62)	(9.44)	(86.05)	(94.09)	(99.66)
District Total ..	3,126,588	3,045,555	1,119,754	3,126,588	2,461,480	225,549	2,532,990	2,652,067	3,044,981
		(97.40)	(35.81)	(100.00)	(78.72)	(7.21)	(81.01)	(84.82)	(97.38)

Table 2.—This table furnishes the proportion of rural population of inhabited villages served by different amenities. The total population of the inhabited villages in the district is 3,126,588. It is noteworthy that the entire population of the district avail the amenity of drinking water to cent per cent. The amenities of education and power supply are available to 97.40 per cent and 97.38 per cent of the total population, resepectively, viz., educational facilities are available to 3,045,555 persons and power supply is available to 3,044,981 persons. The amenity of pucca road is available to 84.82 per cent of the total population of the district or 2,652,067 persons. Communication facilities are available to 81.01 per cent of the people in the district and Post and Telegraph to 78.72 per cent of the population or 2,461,480 persons. Medical facilities in the district are available only to 35.81 per cent of the people, viz., 1,119,754 persons. The market/hat facilities are available to 7.21 per cent of a total rural population which is the lowest of all the amenities available to the people in the district.

TABLE 3—DISTRIBUTION OF VILLAGES NOT HAVING CERTAIN AMENITIES, ARRANGED BY DISTANCE RANGES FROM THE PLACES WHERE THESE ARE AVAILABLE.

Village not having the amenity of.	*Number of villages where the amenity is not available and available at a distance of*			
	-5 kms.	*5-10 kms.*	*10+kms.*	*Total (Cols. 2 to 4).*
(1)	(2)	(3)	(4)	(5)
Education	123	17	1	141
Medical	869	412	42	1,323
Drinking water	..	..	..	..
Post and Telegraph	539	84	6	629
Market/Hat	643	534	485	1,662
Communications	425	58	1	484

Table 3.—This table furnishes the distribution of villages not having certain amenities, arranged by distance ranges from the places where such facilities are available There are 1,728 inhabited villages in the district of which the facility of education is not available for 141 villages in the respective village itself. But it is available at a distance of less than 5 kms for 123 villages, at 5-10 kms for 17 villages and for one village at 10+ kms. Similarly 1,323 villages avail the medical facility at different distances, viz. 869 villages at a distance of less than 5 kms., 412 at 5-10 kms. and 42 villages at 10+kms. Only the remaining 405 villages avail the amenity of medical in the respective villages itself It is noteworthy that all the inhabited villages in this district avail the facility of drinking water in their villages itself. Regarding the post and telegraph facilities, for 539 villages the amenity is available at a distance of less than 5 kms. at 5-10 kms. for 84 villages and at 10+kms. for 6 villages. The market/hat facility, which is lacking in 1,662 villages in this district out of the total 1,728 villages, is available at a distance of less than 5 kms for 643 villages, at 5-10 kms. for 534 villages and at 10+kms. for 485 villages. The amenity of communication is available for 425 villages at a distance of less than 5 kms., for 58 villages at 5-10 kms. and for one village at a distance of 10+ kms. All the remaining villages avail this amenity in their respective villages itself.

TABLE 4—DISTRIBUTION OF VILLAGES ACCORDING TO THE DISTANCE FROM THE NEAREST TOWN AND AVAILABILITY OF DIFFERENT AMENITIES.

Distance range from the nearest town (in kms.).	*Number of inhabited villges in each range.*	*Number (with percentage) of villages having the amenity of*							
		Education.	*Medical.*	*Drinking water.*	*Post and Telegraph.*	*Market/ hat.*	*Communica-tions.*	*Approach by pucca road.*	*Power supply.*
(1)	(2)	(3)	(4)	(5)	(6)	(7)	(8)	(9)	(10)
0—5	338	300	59	338	228	6	243	272	333
		(88.79)	(17.46)	(100.00)	(67.46)	(1.78)	(71.89)	(80.47)	(98.52)
6—15	920	865	231	920	588	44	666	716	880
		(94.02)	(25.11)	(100.00)	(63.91)	(4.78)	(72.39)	(77 83)	(95.65)
16—50	470	422	115	470	268	16	335	364	463
		(89.79)	(24.47)	(100.00)	(57.02)	(3.40)	(71.28)	(77.45)	(98.51)
51+	..	..	..	..	..	..	..	..	..
Unspecified	..	..	..	..	..	..	..	..	..
Total ..	1,728	1,587	405	1,728	1,099	66	1,244	1,352	1,676
		(91.84)	(23.44)	(100.00)	(63.60)	(3.82)	(71.99)	(78 24)	(96.99)

Table 4.—This table furnishes the distribution of inhabited villages according to the distance from the neares ttown and availability of differentamenities. Among the total inhabited villages of 1,728 in the district, 338 villages which are located in the distance range of 0—5 kms. from the nearest town, avail the amenity of drinking water to 100 00 per cent; power supply 98.52 per cent; education 88.79 per cent; pucca road facility 80 47 per cent; communications 71.89 per cent; post and telegraph facility 67.46 per cent. The amenities of medical and market/hat are availed by a low percentage of 17.46 and 1.78 respectively. In the distance range of 6—15 kms., out of 920 inhabited villages, the amenities of education and power supply are availed by 865 and 880 villages respectively. It is noteworthy that all the villages in this range have got the amenity of drinking water. Communication and pucca road facilities are availed by 72.39 per cent and 77.83 per cent of the villages, 63.91 per cent of villages avail post and telegraph facilities; the lowest of all the amenities in this range are only medical and market/hat which are recorded as 25.11 per cent and 4.78 per cent of the villages respectively There are 470 inhabited villages in the distance range of 16—50 kms. in this district. The amenities of education, drinking water, power supply, communications and pucca road are availed by 89.79 per cent, 100.00 per cent, 71.28 per cent and 77.45 per cent of the villages respectively. The lowest percentage is found only in the amenities of medical and market/hat facility as found in the other two ranges.

TABLE 5—DISTRIBUTION OF VILLAGES ACCORDING TO POPULATION RANGE AND AMENITIES AVAILABLE.

Population range.	*Number of inhabited villages in each range.*	*Number (with percentage) of villages having the amenity of*							
		Education.	*Medical.*	*Drinking water.*	*Post and telegraph.*	*Market/ hat.*	*Communi- cations.*	*Approach by pucca road.*	*Power supply.*
(1)	(2)	(3)	(4)	(5)	(6)	(7)	(8)	(9)	(10)
—499	153	69 (45.10)	7 (4.58)	153 (100.00)	22 (14.38)	4 (2.61)	78 (50.98)	92 (60.13)	139 (90.85)
500—1,999	1,043	986 (94.53)	174 (16.68)	1,043 (100·00)	582 (55.80)	11 (1.05)	694 (66.54)	763 (73.15)	1,019 (97.70)
2,000—4,999	469	469 (100.00)	177 (3,774)	469 (100.00)	432 (92.11)	37 (7.89)	411 (87.63)	434 (92.54)	456 (97.23)
5,000+	63	63 (100.00)	47 (74.60)	63 (100.00)	63 (100.00)	14 (22.22)	61 (96.83)	63 (100.00)	62 (98.41)
Total	1,728	1,587 (91.84)	405 (23.44)	1,728 (100.00)	1,099 (63.60)	66 (3.82)	1,244 (71.99)	1,352 (78.24)	1,676 (96.99)

Table 5.—This table shows the distribution of inhabited villages according to different population ranges and amenities available. Among the four categories of population ranges, 153 inhabited villages come under population range of—499 and among these, 69 villages avail the amenity of education, 78 villages avail the communication facility and 92 villages avail the pucca road facility. All the 153 villages in this range avail the drinking water facility as also power supply is available to 139 villages. The amenities of medical, post and telegraph and market/hat in this range are availed by only 7, 22 and 4 Villages respectively. There are 1,043 villages come under the population range of 500—1,999 out of the total inhabited villages of 1,728 in the district Only the amenities of power supply, drinking water and education are availed by a maximum number of villages in this category viz., 97.70 per cent, 100.00 per cent, and 94.53 per cent of villages respectively. In the population range of 2,000—4,999, there are 469 villages and all these villages avail the amenities of education and drinking water to cent per cent. Power supply, post and telegraph and pucca road are availed by 97 23 per cent, 92.11 per cent and 92.54 per cent of the villages respectively. The amenities of medical, market/hat and communication in this range are availed by 47 villages, 14 villages and 61 villages respectively. 63 inhabited villages, out of the total 1,728 villages, fall under the population range of 5,000. It is noteworthy that all the 63 villages in this range avail the amenities of education, drinking water, post and telegraph and pucca road facility to cent per cent. Among the other amenities, medical is availed by 74.60 per cent, market/hat by 22.22 per cent, communications by 96.83 per cent and power supply by 98.41 per cent of the villages.

TABLE 6—MAIN STAPLE FOOD IN THE MAJORITY OF VILLAGES IN EACH TALUK.

Serial number.	*Name of Taluk.*	*Main Staple food.*
(1)	(2)	(3)
1	Sirkazhi	Rice.
2	Mayuram	Rice.
3	Tiruvidaimarudur	Rice and Millets.
4	Kumbakonam	Rice.
5	Nannilam	Rice.
6	Papanasam	Rice.
7	Thiruvaiyaru	Rice.
8	Thanjavur	Rice.
9	Orattanadu	Rice and Millets.
10	Mannargudi	Rice.
11	Thiruvarur	Rice.
12	Nagappattinam	Rice and Millets.
13	Tirutturaippundi	Rice.
14	Vedaranniyam	Rice.
15	Pattukkottai	Rice.
16	Peravurani	Rice and Millets.

Table 6.—This table furnishes the main staple food in terms of grains consumed by the majority of the population of the villages in each taluk. There are 16 taluks in the district and only rice is used as the main staple food in 12 taluks. In the remaining 4 taluks, rice is used along with the millets as the main staple food, viz., Thiruvidaimarudur, Orattanadu, Nagappattinam and Peravurani taluks.

TABLE 7—DISTRIBUTION OF VILLAGES ACCORDING TO LAND USE.

Serial number.	*Name of Taluk.*	*Number of inhabited villages.*	*Total area.*	*Percentage of cultivable area to total area.*	*Percentage of irrigated area to total cultivable area.*
(1)	(2)	(3)	(4)	(5)	(6)
1	Sirkazhi	77	40,636.71	68.89	95.29
2	Mayuram	177	69,551.77	86.04	85.73
3	Tiruvidaimarudur	83	25,167.57	81.81	79.41
4	Kumbakonam	86	25,329.41	85.81	77.51
5	Nannilam	230	76,208.65	83.91	91.79
6	Papanasam	148	56,567.15	81.40	89.07
7	Thiruvaiyaru	80	26,093.47	80.72	84.78
8	Thanjavur	85	57,596.68	75.69	72.02
9	Orattanadu	94	58,752.05	72.72	72.71
10	Mannargudi	144	75,243.56	85.13	85.70
11	Thiruvarur	88	29,676.06	82.21	91.45
12	Nagappattinam	59	29,195.15	73.70	80.23
13	Tirutturaippundi	84	54,056.25	66.71	84.46
14	Vedaranniyam	59	49,382.99	70.95	32.58
15	Pattukkottai	155	68,549.43	76.44	73.38
16	Peravurani	79	28,337.23	70.44	72.75
	Total	1,728	770,344.13	78.01	79.96

Table 7.—This table gives the distribution of inhabited villages according to land use. The total area of 1,728 inhabited villages is 770,344.13 hectares of which the percentage of the cultivable area to the total area works out to 78.01. The percentage of the irrigated area to the total cultivable area works out to 79.96. The taluks of Mayuram, Kumbakonam, Nannilam, Papanasam, Thiruvidaimarudur, Thiruvaiyaru, Mannargudi and Thiruvarur possess the maximum cultivable area to total area in the district viz , 86.04 per cent, 85.81 per cent, 83.91 per cent, 81.40 per cent, 81.81 per cent, 80.72 per cent, 85.13 per cent and 82.21 per cent respectively. Thirutturaipundi taluk has recorded the lowest percentage of the cultivable area in the district viz. 66.71. Regarding the irrigated area in the district, Sirkazhi taluk has got the highest percentage of 95.29 of irrigated area to total cultivable area. Vedaranniyam taluk recordes the lowest percentage of 32 58 in the district.

TABLE 8—GROWTH, DENSITY AND SEX-RATIO OF URBAN POPULATION IN THE DISTRICT IN RELATION TO THE STATE.

Census Year.	*Thanjavur district.*						*Tamil Nadu.*					
	Total Population.	*Urban Population.*	*Percentage of Urban Population.*	*Decadal percentage variation in Urban Population.*	*Density (population per sq. km.).*	*Sex Ratio (Number of females per 1,000 males).*	*Total Population.*	*Urban Population.*	*Percentage of Urban Population.*	*Decadal percentage variation in Urban Population.*	*Density (population per sq. km.).*	*Sex Ratio (Number of females per 1,000 males).*
(1)	(2)	(3)	(4)	(5)	(6)	(7)	(8)	(9)	(10)	(11)	(12)	(13)
1951	2,774,426	569,677	20.53	...	..	1,026	30,119,047	7,333,525	24.35	..	..	986
1961	3,017,904	651,262	21.58	+ 14.32	1,986	1,006	33,686,953	8,990,528	26.69	+ 22.59	1,722	963
1971	3,550,063	771,688	21.74	+ 18.49	2,424	993	41,199,168	12,464,834	30.26	+ 38.64	2,115	951
1981	4,063,545	936,957	23.06	+ 21.42	2,887	989	48,408,077	15,951,875	32.95	+ 27.98	2,722	956

Table 8.—This table gives the details of growth, density and sex ratio of urban population in Thanjavur district for the decades 1951 to 1981. The percentage of urban population to total population in this district has increased from 20.53 in 1951 to 23.06 in 1981. During this period, the corresponding percentage of State urban population has also increased from 24.35 in 1951 to 32.95 in 1981. The density of urban areas of Thanjavur district which was 1,986 in 1961 has steadily increased to 2,424 in 1971 and to 2,887 in 1981.

The sex ratio which was 1,026 in 1951 has decreased to 1,005 in 1961 and to 993 in 1971. The sex ratio during 1981 has slightly decreased to 989.

TABLE 9—NEW TOWNS / TOWNS DECLASSIFIED IN 1981 CENSUS.

Name of Town.	*Population in 1981 Census.*
(1)	(2)
(a) *Added*	
(i) Tirubuvanam	10,284
(b) *Declassified.*	
NIL.	

Table 9.—This table reveals that only one town has been recognised as new town in Thanjavur district during 1981, while no town has been declassified.

TABLE 10—PER CAPITA RECEIPT AND EXPENDITURE IN TOWNS

Serial number.	Class, Name and Civic Status of the Town.	Per capita.								
		Receipts.			Expenditure.					
		Total.	Receipt through taxes.	Receipt from all other sources.	Total expenditure.	General administration.	Expenditure on public health and conveniences.	Public works.	Expenditure on public institutions.	Other aspects.
(1)	(2)	(3)	(4)	(5)	(6)	(7)	(8)	(9)	(10)	(11)
1	IV Aduthurai alias Maruthuvakudi (N.P.)	17.92	15.62	2.30	17.71	5.02	9.56	—	—	3.13
2	Akkaraipettai	*See* Nagappattinam Urban Agglomeration.								
3	IV Ammapettai (NP)	17.53	7.59	9.94	14.42	4.73	7.21	—	—	2.48
4	Andanappettai	*See* Nagappattinam Urban Agglomeration.								
5	III Atirampattinam (NP)	40.51	6.14	34.37	12.32	3.07	3.63	0.57	0.09	4.96
6	IV Ayyampettai (NP)	28.55	7.93	20.62	27.99	7.01	11.29	—	0.25	9.44
7	Dharasuram	*See* Kumbakonam Urban Agglomeration.								
8	Kumbakonam	*See* Kumbakonam Urban Agglomeration.								
	Kumbakonam Urban Agglomeration.	*See* Constituent Units.								
	V Dharasuram (NP)	65.57	10.10	55.47	65.42	3.68	6.54	0.56	0.04	54.60
	I Kumbakonam (M)	67.72	18.91	48.81	64.82	6.14	21.06	6.78	9.51	21.33
9	IV Kuttalam (NP)	20.37	9.42	10.95	21.04	5.96	10.57	0.38	—	4.13
10	IV Kuttanallur (NP)	64.47	7.25	57.22	63.91	9.67	0.16	0.36	..	53.72
11	II Mannargudi (M)	61.97	30.29	31.68	64.74	5.53	14.52	6.98	9.55	28.16
12	II Mayuram (M)	91.35	41.74	49.61	91.26	6.01	19.00	11.12	22.65	32.48
13	IV Muttupet (NP)	13.91	10.29	3.62	13.27	3.60	—	—	..	9.67
14	Nagappattinam	*See* Nagappattinam Urban Agglomeration.								
	Nagappattinam Urban Agglomeration.	*See* Constituent Units.								
	V Akkaraipettai (GP)	0.59	0.21	0.38	0.59	0.50	0.03	0.01	—	0.05
	VI Andanappettai (GP)	4.05	4.05	—	4.21	0.65	1.05	0.97	0.41	1.13
	II Nagapattinam (M)	49.37	13.74	35.63	61.53	5.34	17.78	14.59	3.60	20.22
15	V Nidamangalam (NP)	28.88	9.16	19.72	27.33	8.38	10.67	—	—	8.28
16	IV Orattanadu (Mukthambalpuram) (NP).	136.20	10.34	125.86	19.58	4.97	9.63	1.86	..	3.12
17	IV Papanasam (NP)	17.17	8.39	8.78	38.73	4.47	8.01	2.15	..	24.10
18	III Pattukkottai (M)	39.95	13.18	26.77	33.10	5.10	10.44	0.68	0.96	15.92
19	III Sirkazhi (M)	52.53	11.27	41.26	51.33	7.18	16.42	9.70	0.32	17.71
20	I Thanjavur (M)	93.17	31.71	61.46	93.35	6.18	11.67	5.97	0.77	68.76

TABLE 10—PER CAPITA RECEIPT AND EXPENDITURE IN TOWNS

Serial number.	Class, Name and Civic Status of the Town.	Per capita.								
		Receipts.			Expenditure.					
		Total.	Receipt through taxes.	Receipt from all other sources.	Total expenditure.	General administration.	Expenditure on public health and conveniences.	Public works.	Expenditure on public institutions.	Other aspects.
(1)	(2)	(3)	(4)	(5)	(6)	(7)	(8)	(9)	(10)	(11)
21	IV Thiruvaiyaru (NP)	32.54	32.33	0.21	18.41	..	1.50	..	..	16.91
22	III Thiruvarur (M) . ..	58.95	29.00	29.95	59.62	6.05	22.24	4.72	0.72	25.89
23	IV Tirubuvanam (NP) ..	10.35	4.58	5.77	7.05	2.50	2.46	1.32	..	0.77
24	IV Tirukkattuppalli (NP) ..	31.97	6.29	25.68	31.70	8.77	10.29	2.72	..	9.92
25	IV Tirumullaivasal (GP) ..	3.37	1.29	2.08	2.82	0.15	0.35	0.48	..	1.84
26	IV Tirunageswaram (NP) ..	10.07	4.58	5.49	10.07	2.29	2 24	2.57	1.05	1.92
27	III Tirutturaipundi (NP) ..	29.11	9.10	20.01	28.73	7.46	2.12	0.31	0.31	18.53
28	IV Tiruvidaimarudur (NP) ..	11.63	3.80	7.83	8.56	3.59	4.02	0.07	..	0.88
29	IV Tranquebar (NP)	39.92	10.37	29.55	39.07	2.37	33.58	0.70	0.22	2.20
30	V Vaitheeswarankoil (NP)	28.13	6.75	21.38	59.20	5.48	7.67	40.60	..	5.45
31	V Valangiman (NP)	17.19	7.09	10.10	19.07	4.24	7.14	0.54	..	7.15
32	III Vedaranniyam (NP) ..	13.32	5.64	7.68	12.95	3.69	3.91	0.08	..	5.27
	ALL TOWNS ..	58.13	19.92	38.21	56.79	5.47	13.17	5.58	4.10	28.47

Table 10.—This table furnishes the per capita receipt and expenditure for each town. On this receipt side, the total receipt through taxes separately and other sources together are furnished, while on the expenditure side, the total expenditure incurred on general administration, on public health and convenience, public works, public institutions and on other aspects are furnished separately. Out of 32 towns in Thanjavur district, in 21 towns the expenditure is lessthan the receipt.

TABLE 11—SCHOOLS PER TEN THOUSAND POPULATION IN TOWNS.

Serial number.	Class, Name and Civic Status of Town.	Number per ten thousand population.			
		Higher Secondary/ Inter/ PUC/Junior College.	Secondary/ Matriculation.	Junior Secondary/ Middle.	Primary.
(1)	(2)	(3)	(4)	(5)	(6)
1	IV Aduthurai alias Maruthuvakudi (N.P.)	0.95	0.95	0.95	0.95
2	Akkaraipettai	*See* Nagappattinam Urban Agglomeration.			—
3	IV Ammapettai (N.P.)	1.55	1.55	2.33	2.33
4	Andanappettai	*See* Nagappattinam Urban Agglomeration.			
5	III Atirampattinam (N.P.) ..	0.47	0.47	0.47	3.31
6	IV Ayyampettai (NP)	0.88	1.75	3.51	6.14
7	Dharasuram	*See* Kumbakonam Urban Agglomeration.			
8	Kumbakonam	*See* Kumbakonam Urban Agglomeration.			
	Kumbakonam Urban Agglomeration	0.63	0.85	1.27	2.40
	I Kumbakonam (M)	0.68	0.90	1.28	2.41
	V Dharasuram (NP)	..	..	1.12	2.23
9	IV Kuttalam (NP)	0.96	0.96	2.88	2.88
10	IV Kuttanallur (NP)	0.51	0 51	1.54	1.54
11	II Mannargudi (M)	0.58	0.58	0.97	3.48
12	II Mayuram (M)	0.74	0.89	1.48	3.69
13	IV Muttupet (NP)	1.21	1.21	1.21	2.43
14	Nagappattinam	*See* Nagappattinam Urban Agglomeration.			
	Nagappattinam Urban Agglomeration	0.44	0.77	1.43	3.20
	II Nagappattinam (M) ..	0.48	0.85	1.45	3.14
	V Akkaraipettai (GP)	..	..	1.52	3.04
	VI Andanappettai (GP) ..	..	..	...	8.10
15	V Nidamangalam (NP) ..	1.52	1.52	3.05	4.57
16	IV Orattanadu (Mukthambalpuram) (NP)	1.94	1.94	1.94	3.87
17	IV Papanasam (NP)	1.54	1.54	1.54	3.08
18	III Pattukkottai (M)	0.40	0.40	1.41	2.63
19	III Sirkazhi (M)	1.18	1.18	1.57	5.49
20	I Thanjavur (M)	0.49	0.82	1.03	2.39
21	IV Thiruvaiyaru (NP)	1.43	2.14	2.85	4.28
22	III Thiruvarur (M)	0.46	0.92	2.29	4.12
23	IV Tirubuvanam (NP)	..		2.83	2.83
24	IV Tirukkattuppalli (NP) ..	0.83	1.67	2.50	4.17
25	IV Tirumullaivasal (GP) ..	0.97	0.97	1.94	3.87
26	IV Tirunageswaram (NP) ..	0.92	0.92	1.83	3.66
27	III Tirutturaippundi (NP) ..	0.97	0.97	1.45	3.38
28	IV Tiruvidaimarudur (NP) ..	0.88	0.88	2.65	3.54
29	IV Tranquebar (NP)	1.07	1.61	2.69	6.45
30	V Vaitheeswarankoil (NP) ..	1.71	1.71	1.71	3.43
31	V Valangiman (NP)	1 07	1.07	1.07	3.22
32	III Vedaranniyam (NP) ..	0.75	0.75	1.88	4.52
	ALL TOWNS	0.69	0.90	1.50	3.16

Table 11.—It is seen from Table 11 that for every 10,000 urban population in Thanjavur district, the ratio of Higher Secondary Schools is 0.69, Secondary Schools 0 90, Middle Schools 1.50 and Primary Schools 3.16. Of the 28 towns where Higher Secondary Educational facilities are available, 20 towns have higher proportion of Higher Secondary Schools per 10,000 population than the district average.

Out of 28 towns, having Secondary Schools, 18 towns have higher proportion than the district average. In respect of middle schools, out of 31 towns 19 towns have higher proportion than the district average. All the 32 towns have Primary Schools.

TABLE 12—NUMBER OF BEDS IN MEDICAL INSTITUTIONS IN TOWNS.

Serial number.		*Class, Name and Civic Status of the Town.*	*Number of beds in medical institutions per 1,000 population.*
(1)		(2)	(3)
1	IV	Aduthurai alias Maruthuvakudi (NP)	0.47
2		Akkaraipettai	*See* Nagappattinam Urban Agglomeration.
3	IV	Ammapettai (NP)	0.62
4		Andanapettai	*See* Nagappattinam Urban Agglomeration.
5	III	Atirampattinam (NP)	0.76
6	IV	Ayyampettai (NP)	1.32
7		Dharasuram	*See* Kumbakonam Urban Agglomeration.
8		Kumbakonam	*See* Kumbakonam Urban Agglomeration.
		Kumbakonam Urban Agglomeration.	1.88
	V	Dharasuram (NP)	..
	I	Kumbakonam (M)	2.00
9	IV	Kuttalam (NP)	1.15
10	IV	Kuttanallur (NP)	0.62
11	II	Mannargudi (M)	2.71
12	II	Mayuram (M)	1.83
13	IV	Muttupet (NP)	0.61
14		Nagappattinam	*See* Nagappattinam Urban Agglomeration.
		Nagappattinam Urban Agglomeration	3.60
	V	Akkaraipettai (GP)	..
	VI	Andanappettai (GP)	..
	II	Nagappattinam (M)	3.94
15	V	Nidamangalam (NP)	..
16	IV	Orattanadu (Mukthambalpuram) (NP)	1.94
17	IV	Papanasam (NP)	1.23
18	III	Pattukkottai (M)	2.14
19	III	Sirkazhi (M)	2.20
20	I	Thanjavur (M)	6.77
21	IV	Thiruvaiyaru (NP)	..
22	III	Thiruvarur (M)	2.08
23	IV	Tirubuvanam (NP)	..
24	IV	Tirukkattuppalli (NP)	2.17
25	IV	Tirumullaivasal (GP)	0.39
26	IV	Tirunageswaram (NP)	..
27	III	Tirutturaippundi (NP)	4.06
28	IV	Tiruvidaimarudur (NP)	1.42
29	IV	Tranquebar (NP)	1.29
30	V	Vaitheeswarankoil (NP)	2.23
31	V	Valangiman (NP)	1.07
32	III	Vedaranniyam (NP)	0.60
		ALL TOWNS ..	2.84

Table 12.—This table gives the number of beds in medical institutions per 1,000 urban population in each town. The district average is 2.84 beds per 1,000 urban population. There are 25 towns in Thanjavur district, where bed facilities are available in the hospital. Out of 25 towns, three towns have higher number of beds than the district average of 2.84, the highest being 6.77 in Thanjavur Municipality.

TABLE 13.—PROPORTION OF SLUM POPULATION IN TOWNS.

Class, Name and Civic Status of the Town.*		Proportion of the slum population to total population of the town.	Density in slums (per sq. km.).
	(1)	(2)	(3)
I Kumbakonam (M)	... ...	...	...
II Mannargudi (M)	... ...	10.01	28,561
II Mayuram (M) ...	... ...	...	...
II Nagappattinam (M)	... ...	...	...
I Thanjavur (M) ...	... ...	...	...

*For Class I and II towns only.

Table 13.—It can be observed from the Table 13 which furnishes the proportion of slum population in class I and II towns, that only Mannargudi Municipal Town has slums. The proportion of the slum population to the total population of the town is 10.01.

TABLE 14.—MOST IMPORTANT COMMODITY MANUFACTURED, IMPORTED AND EXPORTED IN TOWNS.

Serial number, Class, Name and Civic Status of the Town. (1)			Most important commodity. Manufactured. (2)	Exported. (3)	Imported. (4)
1	IV	Aduthurai alias Marathuvakudi (NP).	...	Paddy	—
2		Akkaraipettai	*See* Nagapattinam Urban Agglomeration.		
3	IV	Ammapettai (NP) ..	Silk Sarees	Groundnut	..
4		Andanappettai	*See* Nagappattinam Urban Agglomeration.		
5	III	Atirampattinam (NP) ..	Salt	..	Dry fish.
6	IV	Ayyampettai (NP) ..	—	..	...
7		Dharasuram	*See* Kumbakonam Urban Agglomeration.		
8		Kumbakonam	*See* Kumbakonam Urban Agglomeration.		
		Kumbakonam Urban Agglomeration.	*See* Constituent Units.		
	V	Dharasuram (NP) ..	Silk cloth	Silk cloth	Silk Yarn.
	I	Kumbakonam (M) ..	Silk sarees	Chewing tobacco and Betalnut slices.	Raw materials of silk.
9	IV	Kuttalam (NP)	...	...	Paddy.
10	IV	Kuttanallur (NP) ..	...	Paddy	..
11	II	Mannargudi (M) ...	Safety Matches	Safety Matches	—
12	II	Mayuram (M)	Sarees	Paddy	Red Gram.
13	IV	Muttupet (NP)	Coir	...	Coconut.
14		Nagappattinam .. ... Nagappattinam Urban Agglomeration.	*See* Nagappattinam Urban Agglomeration. *See* Constituent Units.		
	V	Akkaraipettai (GP) ..	..	..	..
	VI	Andanappettai (GP) ..	..	...	...
	II	Nagappattinam (M) ..	Steel Almirah, trunk and other furnitures.	Onion	Iron billets.
15	V	Nidamangalam (NP) ..	..	Paddy	—
16	IV	Orattanadu (Mukthambalpuram) (NP).	—	Paddy	Groundnut seeds.
17	IV	Papanasam (NP) ...	...	...	...
18	III	Pattukkottai (M) ...	...	Paddy	Red Gram.
19	III	Sirkazhi (M)	...	...	...
20	I	Thanjavur (M)	Scented sticks	Cashew nut	Pulses.
21	IV	Thiruvaiyaru (NP) ...	Sugar	Sugarcane	Red Gram.
22	III	Thiruvarur (M) ..	Homeopathic medicines.	Paddy	..
23	IV	Tirubuvanam (NP) ...	Silk Sarees	—	—
24	IV	Tirukkattuppalli (NP) ...	..	Paddy	Sugar.
25	IV	Tirumullaivasal (GP) ...	—	Paddy	—
26	IV	Tirunageswaram (NP) ..	Handloom Cloth.	Handloom Cloth	Cotton thread.
27	III	Tirutturaippundi (NP)	Matches	Paddy	Provisions.
28	IV	Tiruvidaimarudur (NP).	..		—
29	IV	Tranquebar (NP) ..	..	Fish	—
30	V	Vaitheeswarankoil (NP).	..		—
31	V	Valangiman (NP) ..	..		—
32	III	Vedaranniyam (NP) ..	Salt	Salt	Fertilizers.

Table 14.—Table 14 furnishes the list of most important commodities manufactured, exported and imported in all the towns of Thanjavur district. It can be seen that silk yarn and raw materials of silk are imported. Finished goods of silk and paddy are exported.

Section I

Village Directory

NOTE EXPLAINING THE CODES USED IN VILLAGE DIRECTORY

NA .. .. .. Information not available.

EDUCATIONAL—

P	Primary or Elementary School.
M	Junior Secondary or Middle School.
H	Matriculation or Secondary School.
PUC	Higher Secondary/Intermediate/Pre-University/Junior College.
C	College, Any College (Graduate level and above) like Arts, Science, Commerce, etc.
I	Industrial School.
Tr	Training School.
Ac	Adult Literacy Class/Centre.
O	Other educational institutions. These include Sanskrit Pathshala, Senior Basic School, Makhtab, etc.

MEDICAL—

H	Hospital.
MCW	Maternity and Child Welfare Centre.
MH	Maternity Home.
CWC	Child Welfare Centre.
HC	Health Centre.
PHC	Primary Health Centre.
PHS	Primary Health Sub-Centre.
D	Dispensary.
FPC	Family Planning Centre.
TB	T.B. Clinic.
NH	Nursing Home.
RP	Registered Private Practitioner.
SMP	Subsidised Medical Practitioner
CHW	Community Health Worker.
O	Others.

DRINKING WATER—

T	Tap water.
W	Well water.
TK	Tank water.
TW	Tube well water.
HP	Hand Pump.
R	River water.
F	Fountain.
C	Canal.
L	Lake.
S	Spring.
N	Nallah.
O	Others.

POST AND TELEGRAPH—

PO	Post Office
TO	Telegraph Office
PTO	Post and Telegraph Office
Phone	Telephone Connection

COMMUNICATIONS—

BS	Bus
RS	Railway Station
NW	Navigable Waterways (including river, canal back-waters, etc.)

APPROACH TO VILLAGE—

PR	Pucca Road
KR	Katcha Road
NR	Navigable river
NC	Navigable canal
NW	Navigable water way (other than river or canal)

POWER SUPPLY—

ED	Electricity for domestic purpose
EAG	Electricity for Agriculture
EO	Electricity for other purposes like industrial, Commercial, etc.
EA	Electricity for all purposes listed above

IRRIGATED BY SOURCE—

GC	Government Canal
PC	Private Canal
W	Well (without electricity)
WE	Well (with electricity)
TW	Tube-well (without electricity)
TWE	Tube-well (with electricity)
TK	Tank
R	River
L	Lake
Wf	Water fall
O	Others
T	Total

OTHER ASPECTS—

N	Copies of the newspapers coming in the village
M	Motor Cycles/Scooters available in the village
C	Cars/Jeeps available in the village
T	Tractors available in the village
—	No facility available
..	Nil Particulars

1. SIRKAZHI TALUK

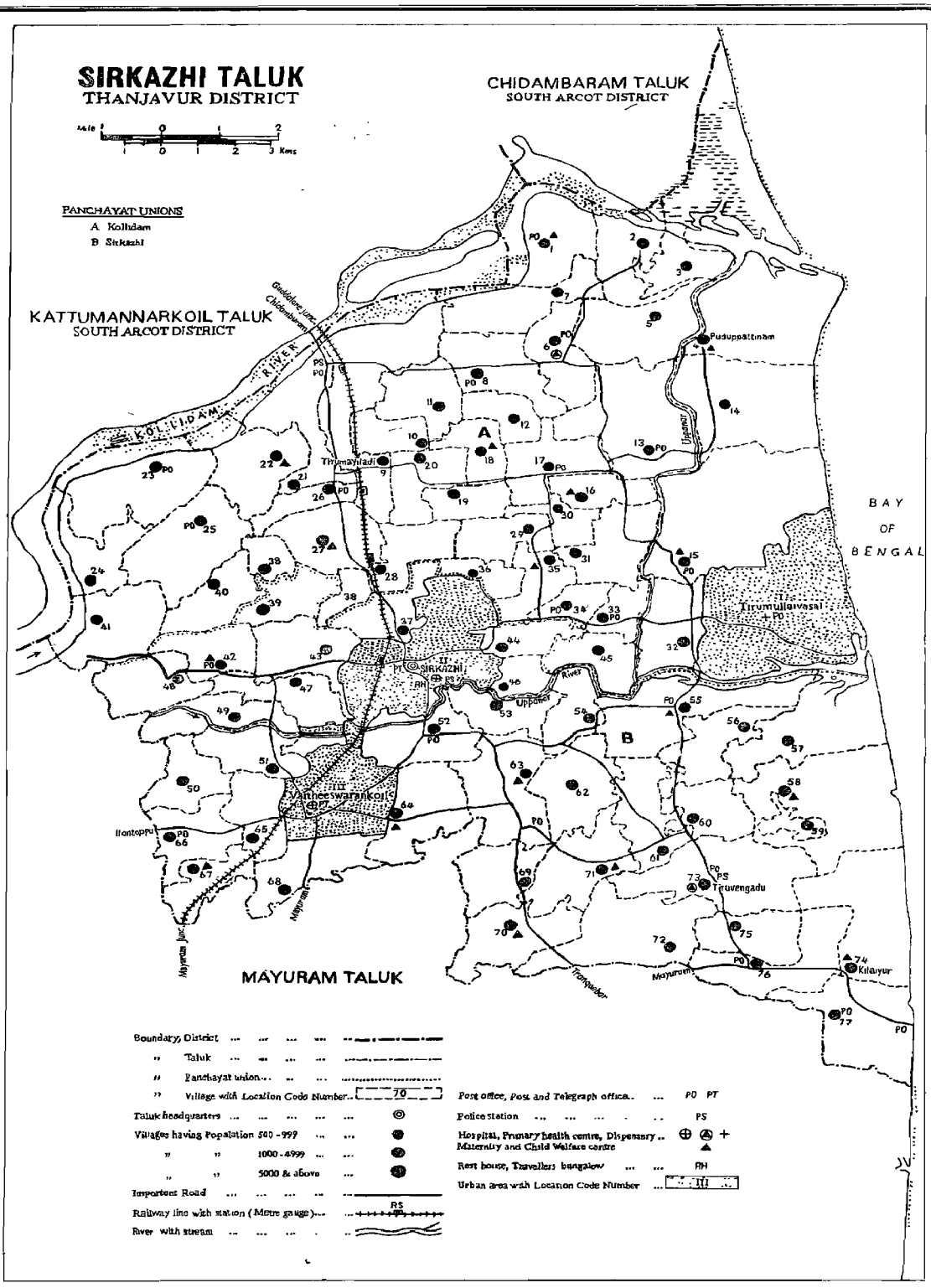

Based upon Survey of India map with the permission of the Surveyor General of India

The territorial waters of India extend into the sea to a distance of twelve nautical miles measured from the appropriate base line.

© Government of India Copyright, 1985.

P.Z Press, C.S.O., Madras.5

ALPHABETICAL LIST OF VILLAGES.

1. SIRKAZHI TALUK.

Sl. No. (1)	*Name of village.* (2)	*L.C. No.* (3)
1	Achchalpuram	8
2	Agani	43
3	Agara Elathur	41
4	Agara Peruntottam	59
5	Agaravattaram	16
6	Alakkudi	1
7	Alalasundaram	12
8	Alangadu	31
9	Arappakkam	36
10	Arappallam	6
11	Arasur	28
12	Attiyur	39
13	Erukkur	27
14	Gopalasamudram	21
15	Idaikkudi Vadapadi	64
16	Idaimanal	32
17	Kadavasal	34
18	Kadiramangalam	68
19	Kanniyakudi	67
20	Karaimedu	63
21	Karkovil	65
22	Kattiyaniruppu	69
23	Kattur	3
24	Kilaiyur	74
25	Kil Mattur	40
26	Kil Sattanathapuram	61
27	Kondal	48
28	Kunnam	25
29	Kuttiyampettai	20
30	Madanam	17
31	Madirvelur	23

ALPHABETICAL LIST OF VILLAGES.

1. SRIKAZHI TALUK.

Sl. No.	*Name of village.*	*L.C. No.*
(1)	(2)	(3)
32	Maharajapuram	30
33	Mahendrapalli	2
34	Mangamadam	60
35	Manigramam	75
36	Marudangudi	49
37	Melaiyur	76
38	Mudalaimadu	7
39	Nallanayakapuram	11
40	Nangur	71
41	Nemmeli	47
42	Neyppattur	56
43	Odavandankudi	19
44	Olaiyamputtur	38
45	Pachaipperumalnallur	29
46	Palaiyapalaiyam	13
47	Pannangudi	18
48	Perumangalam	50
49	Peruntottam Pandaravadai	58
50	Puduppattanam	4
51	Pudutturai	54
52	Puliyandurai	5
53	Punganur	3
54	Puttur	26
55	Radhanallur	72
56	Sattanathapuram	52
57	Sempadaniruppu	70
58	Semmangudi	44
59	Siyalam	10
60	Sodiyakkudi	22
61	Tandavangulam	14

ALPHABETICAL LIST OF VILLAGES.

1. SRIKAZHI TALUK.

Sl. No.	*Name of village.*	*L.C. No.*
(1)	(2)	(3)
62	Tennampattanam	57
63	Tillaividangan	46
64	Tirukkarugavur	45
65	Tirumayiladi	9
66	Tirunagari	55
67	Tiruppangur	66
68	Tiruvali	62
69	Tiruvengadu	73
70	Tittai	53
71	Umaiyalpati	35
72	Vadarangam	24
73	Valluvakkudi	42
74	Vanagiri	77
75	Varisaippattu Vadagal	33
76	Vettangudi	15
77	Vilantidasamudram	37

AMENITIES AND LAND USE.

1. SIRKAZHI TALUK.

Location Code No	Name of village.	Total area of the village (in hectares).	Total population and number of households.	Amenities available (If not available within the village, a dash (—) is shown in the column and next to it in brackets, the distance in broad ranges, viz., —5 kms., 5—10 kms. and 10+kms; of the nearest place where the facility is available is given.)					
				Educational.	Medical.	Drinking water (potable).	Post and Telegraph.	Day or days of the Market/hat, if any.	Communications (Bus stop, Railway station, water way).
(1)	(2)	(3)	(4)	(5)	(6)	(7)	(8)	(9)	(10)
1	Alakkudi	723.81	3,588 (794)	P (1), M (1)	MCW (1)	HP, W	PO	—(10+Kms.)	—(—5 kms.)
2	Mahendrapalli	502.33	2,158 (481)	P (2)	—(—5 kms.)	HP	PO	—(10+kms.)	BS
3	Kattur	729.07	1,183 (246)	P (2)	—(—5 kms.)	HP, W	—(—5 kms.)	—(10+kms.)	—(—5 kms.)
4	Puduppattanam ..	1,530.29	6,748 (1,421)	P (5), M (1), H (1)	D (1), MCW (1)	HP	PO	—(10+kms.)	BS
5	Puliyandurai	647.66	1,767 (388)	P (1), M (1) H (1)	—(—5 kms.)	HP, W	—(—5 kms.)	—(10+Kms.)	—(—5 kms.)
6	Arappallam	411.56	2,601 (600)	P (2)	HC (1)	HP ,W	PO	—(10+Kms.)	BS
7	Mudalaimadu	525.45	2,836 (609)	P (3)	—(—5 Kms.)	TK	—(—5 kms.)	—(10+Kms.)	—(—5 kms.)
8	Achchalpuram	554.78	3,825 (903)	P (1), M (1), H (1)	—(—5 kms.)	HP, W	PTO	—(10+kms.)	BS
9	Tirumayiladi	1,140.25	9,482 (1,920)	P (4), M (1), H (1)	D (1)	HP, W	PO	Monday	BS
10	Siyalam .. .. .. (Inam Shiyalam)	246.06	1,258 (250)	—(—5 kms.)	—(5—10 kms.)	HP, W	—(—5 kms.)	—(10+kms.)	BS
11	Nallanayakapuram ..	436.20	1,761 (390)	P (2)	—(—5 kms.)	HP	PO	—(10+kms.)	BS
12	Alalasundaram	259.42	1,048 (280)	P (1)	—(—5 kms.)	TK	—(—5 kms.)	—(10+kms.)	—(—5 kms.)

13	Palaiyapalaiyam ...	1,011.89	4,071 (928)	P (2)	—(—5 kms.)	HP, W	PO	—(10+kms.)	BS
14	Tandavangulam ...	1,008.01	3,823 (868)	P (1), M (1)	—(5—10 kms.)	HP	PO	—(10+kms.)	BS
15	Vettangudi ...	1,563.07	4,429 (951)	P (4)	MCW (1)	HP, W	PTO	—(10+kms.)	BS
16	Agaravattaram ..	287.98	1,539 (352)	P (1)	—(10+kms.)	HP, W	—(—5 kms.)	—(10+kms.)	BS
17	Madanam	467.06	2,053 (457)	P (2), M (1), O (2)	O (1)	T. HP, W	PTO	—(10+kms.)	BS
18	Pannangudi	263.91	1,312 (322)	P (2)	MCW (1)	HP	—(—5 kms.)	—(10+kms.)	—(—5kms)
19	Odavandankudi	261.83	1,204 (280)	P (1)	—(10+kms.)	HP, W	—(—5 kms.)	—(10+kms.)	BS
20	Kuttiyampettai	398.11	1,921 (414)	P (1)	—(—5—10 kms.)	HP, W	—(—5 kms.)	—(10+kms.)	BS
21	Gopalasamudram ...	910.83	4,717 (997)	P (2)	—(—5 kms.)	T	PO	—(10+kms.)	BS
22	Sodiyakkudi	633.43	2,489 (518)	P (3)	—(5—10 kms.)	HP	PO	—(10+kms.)	—(—5 kms.)
23	Madirvelur	927.33	3,428 (697)	P (5), M (1), H (1).	—(10+kms.)	T, HP	PTO	—(10+kms.)	BS
24	Vadarangam	457.54	1,985 (416)	P (1)	—(10+kms.)	HP	—(—5 kms.)	—(10+kms.)	BS
25	Kunnam	775.78	3,262 (688)	P (3)	D (1)	HP, T.	PO	—(10+kms.)	BS
26	Puttur (Inam Puthur) ...	173.61	1,962 (441)	P (2), I (1)	—(—5 kms.)	HP	PTO	—(10+kms.)	BS
27	Erukkur (Erukur) ...	505.15	2,362 (510)	P (1)	—(5—10kms.)	HP	PO	—(10+kms.)	BS
28	Arasur	361.17	1,930 (423)	P (2)	—(5—10kms.)	HP, W, T	—(—5 kms.)	—(10+kms.)	BS
29	Pachaipperumalnallur	326.85	1,564 (369)	P (2)	—(—5 kms.)	HP, W	PO	—(10+kms.)	BS
30	Maharajapuram ...	196.28	927 (230)	P (1)	—(10+kms.)	HP, W	PO	—(10+kms.)	BS
31	Alangadu .	501.83	2,005 (446)	P (1)	—(5—10 kms.)	HP, W	PO	—(10+kms.)	—(—5 kms.)
32	Idaimanal	501.99	2,287 (512)	P (1), M (1)	D (1)	HP, W	PO	—(10+kms.)	BS

VILLAGE DIRECTORY

AMENITIES AND LAND USE.

1. SIRKAZHI TALUK

Location Code No.	Name of village.	Approach to Village.	Nearest Town and distance (in kms.).	Power supply.	Staple Food.	Land use (i.e. area under different types of land use in hectares rounded upto two decimal places).					Remarks including any place of religious historical or archaeological interest.
						Forest.	Irrigated by source.	Un-irrigated.	Culturable waste (including gauchar and groves).	Area not available for cultivation.	
(1)	(2)	(11)	(12)	(13)	(14)	(15)	(16)	(17)	(18)	(19)	(20)
1	Alakkudi	KR	Sirkazhi (10)	EA	Rice	183.00	T 318.00 R 318.00	..	..	222.81	N 21 M 2 T 1
2	Mahendrapalli	PR, KR	Sirkazhi (12)	EA	Rice	..	T 325.00 R 325.00	1.00	..	176.33	..
3	Kattur	PR	Sirkazhi (15)	EA	Rice	183.00	T 297.00 R 297.00	1.00	..	248.07	N 1 T 1
4	Puduppattinam	PR	Sirkazhi (16)	..	Rice	248.00	T 491.00 R 491.00	73.00	..	718.29	C 2
5	Puliyandurai	KR	Sirkazhi (10)	EA	Rice	..	T 546.00 R 546.00	..	..	101.66	N 5 M 2 T 1
6	Arapallam	PR	Sirkazhi (15)	EA	Rice	..	T 251.00 R 251.00	..	..	160.56	N 35 M 3 T 1
7	Mudalaimadu	PR, KR	Sirkazhi (10)	EA	Rice	51.00	T 278.00 R 278.00	..	..	196.45	..
8	Achchalpuram	PR	Sirkazhi (10)	EA	Rice	..	T 389.00 R 389.00	..	..	165.78	N 100 M 3 C 3 T 4
9	Tirumayiladi	PR	Sirkazhi (10)	EA	Rice	..	T 600.00 R 600.00	5.00	180.00	355.25	N 66 M 6 C 12 T 2
10	Siyalam (Inam Shiyalam)	PR	Sirkazhi (8)	EA	Rice	..	T 97.00 R 97.00	..	123.00	26.06	..
11	Nallanayakapuram	PR	Sirkazhi (18)	EA	Rice	..	T272.00 R272.00	..	..	164.20	..
12	Alalasundaram	KR	Sirkazhi (12)	EA	Rice	..	T 213.00 R 213.00	..	..	46.42	..

13	Palaiyapalaiyam ..	PR	Sirkazhi (15)	EA	Rice	...	T 900.00 R 900.00	..	..	111.89	N 15 M 2 T 2
14	Tandavangulam	PR	Sirkazhi (12)	EA	Rice	79.00	T 582.00 R 582.00	...	...	347.01	N 3 T 1
15	Vettangudi	PR	Sirkazhi (18)	EA	Rice	...	T 1,014.00 R 1,014.00	..	..	549.07	N 126
16	Agaravattaram	PR	Sirkazhi (10)	EA	Rice	...	T 258.00 R 258.00	..	..	29.98	N 5 C 3 T 4
17	Madanam	PR	Sirkazhi (13)	EA	Rice	...	T 436.00 R 436.00	..	..	31.06	N 12 M 4
18	Pannangudi	PR KR	Sirkazhi (16)	EA	Rice	...	T 240.00 R 240.00	...	...	23.91	N 36
19	Odavandankudi	PR	Sirkazhi (14)	EA	Rice	...	T 241.00 R 241.00	...	...	20.83	N 3
20	Kuttiyampettai	PR	Sirkazhi (8)	EA	Rice	...	T 200.00 R 200.00	..	133.00	65.11	..
21	Gopalasamudram	PR	Sirkazhi (9)	EA	Rice	100.00	T 503.00 R 503.00	46.00	...	261.83	N 18 M 3 C 3 T 1
22	Sodiyakkudi	PR KR	Sirkazhi (8)	EA	Rice	107.00	T 417.00 R 417.00	9.00	...	100.43	..
23	Madirvelur ... ... (Madhinivelur) ...	KR	Sirkazhi (16)	EA	Rice	...	T 602.64 R 602.64	69.95	...	254.74	N 45 C 1 T 2
24	Vadarangam	PR	Sirkazhi (15)	EA	Rice	...	T 240.00 R 240.00	54.76	..	162.78	N 10
25	Kunnam	PR	Sirkazhi (16)	EA	Rice	...	T 650.00 R 650.00	22.00	..	103.78	T 3
26	Puttur (Inamputhur) ...	PR	Sirkazhi (10)	EA	Rice	...	T 116.03 R 116.03	37.91	....	19.67	N 36 M 1
27	Erukkur	PR	Sirkazhi (10)	EA	Rice	...	T 387.15 R 387.15	52.00	2.00	64.00	N 2
28	Arasur	PR	Sirkazhi (8)	EA	Rice	...	T 278.00 R 178.00 TWE 100.00	35.00	8.00	40.17	N 3 T 1
29	Pachaipperumalnallur	PR	Sirkazhi (10)	EA	Rice	...	T 289.00 R 189.99 TWE 100.00	..	..	37.85	N 12 M 3 C 2 T 1
30	Maharajapuram ...	KR	Sirkazhi (16)	EA	Rice	...	T 165.00 R 165.00	..	..	31.28	N 16 M 1
31	Alangadu	PR	Sirkazhi (10)	EA	Rice	...	T 483.00 R 483.00	...	...	18.83	C 4 T 5
32	Idaimanal	PR	Sirkazhi (8)	EA	Rice	...	T 359.00 R 359.00	...	...	142.99	N 15 M 4 C 2 T 2

VILLAGE DIRECTORY
AMENITIES AND LAND USE
1. SIRKAZHI TALUK

Location Code No.	Name of Village.	Total area of the village (in hectares).	Total population and number of households.	Amenities available (If not available within the village, a dash(—) is shown in the column and next to it in brackets, the distance in broad ranges, viz., —5kms., 5—10 kms. and 10+kms. of the nearest place where the facility is available is given.)					
				Educational.	Medical.	Drinking water (potable).	Post and Telegraph.	Day or days of the Market/hat, if any.	Communications (Bus stop, Railway station, Water way.)
(1)	(2)	(3)	(4)	(5)	(6)	(7)	(8)	(9)	(10)
33	Varisaippattuvadagal	209.33	1,278 (268)	P (1)	—(5—10 kms.)	HP, W	PO	—(10+kms.)	BS
34	Kadavasal	206.01	1,111 (250)	P (2), M (1)	—(—5 kms.)	HP, W	PO	—(10+kms.)	BS
35	Umaiyalpati	301.03	1,413 (344)	P (2)	—(5—10 kms.)	HP	PO	—(10+kms.)	BS
36	Arappakkam	200.34	980 (231)	P (1), M (1)	—(5—10 kms.)	HP, W	PO	—(10+kms.)	—(—5 kms.)
37	Vilantidasamudram	369.51	2,496 (531)	P (3)	—(—5 kms.)	T, HP, W	PO	—(10+kms.)	BS
38	Olaiyamputtur	301.37	1,061 (222)	P (1), M(1)	—(5—10 kms.)	HP	—(—5 kms.)	—(10+kms.)	—(—5 kms.)
39	Attiyur	343.08	1,287 (273)	P (1)	—(5—10 kms.)	HP	PO	—(10+kms.)	—(—5 kms.)
40	Kilmattur	384.80	1,353 (275)	P (2)	—(10+kms.)	HP	PO	—(10+kms.)	—(—5 kms.)
41	Agara Elattur	617.56	2,063 (453)	P (2), M (1)	—(10+kms.)	HP, TW	PO	—(10+kms.)	BS
42	Valluvakkudi	351.63	1,597 (338)	P (1), M (1)	D (1)	HP	PO	—(10+kms.)	BS
43	Agani	510.84	2,867 (627)	P (2)	—(5—10 kms.)	T, HP, W	—(—5 kms.)	—(10+kms.)	BS
44	Semmangudi	232.22	1,049 (240)	P (2)	—(—5 kms.)	HP, W	PO	—(10+kms.)	BS
45	Tirukkarugavur	374.11	2,170 (489)	P (2)	—(5—10 kms.)	HP, W	PO	—(10+kms.)	—(—5 kms.)

46	Tillaividangan	181.40	900 (205)	P (1)	—(—5 kms.)	HP, W	—(—5 kms.)	—(10+kms.)	—(—5 kms.)
47	Nemmeli	382.81	1,516 (318)	P (2)	—(—5 kms.)	HP, W	PO	—(10+kms.)	BS
48	Kondal	450.40	2,532 (531)	P (2), M (1)	—(5—10 kms.)	T. HP	PO	—(10+kms.)	BS
49	Marudangudi	486.42	2,019 (471)	P (3)	—(5—10 kms.)	HP, W	—(—5 kms.)	—(10+kms.)	—(—5 kms.)
50	Perumangalam (Perumangulam)	355.87	1,316 (291)	P (1)	—(—5 kms.)	HP, W	PO	—(10+kms.)	—(—5 kms.)
51	Punganur	381.90	2,165 (521)	P (2), M (1)	—(—5 kms.)	T. HP	PO	—(10+kms.)	BS
52	Sattanathapuram	528.78	2,495 (585)	P (2)	—(—5 kms.)	HP, W	PO	—(10+kms.)	BS
53	Tittai	341.68	1,620 (342)	P (1)	—(—5 kms.)	T. HP, W	PO	—(10+kms.)	—(—5 kms.)
54	Pudutturai	351.34	1,387 (297)	P (2)	—(5—10 kms.)	HP	—(—5 kms.)	—(10+kms.)	BS
55	Tirunagari	871.84	3,690 (805)	P (2), M (1)	—(5—10 kms.)	HP, W	—(—5 kms.)	—(10+kms.)	BS
56	Neyppattur	479.39	2,125 (470)	P (2)	—(—5 kms.)	HP, W	PO	—(10+kms.)	BS
57	Tennampattanam	784.37	4,901 (985)	P (1), M (1)	—(5—10 kms.)	HP, W	PO	—(10+kms.)	BS
58	Peruntottampandaravadai	1,122.99	3,901 (849)	P (2), M (1)	—(—5 kms.)	T, HP, W	PO	—(10+kms.)	BS
59	Agarapperuntottam	130.83	2,296 (496)	P (4)	—(5—10kms.	HP, W	—(—5 kms.)	—(10+kms.)	—(—5 kms.)
60	Mangamadam	369.92	2,079 (422)	P (1)	—(—5 kms.)	HP, W	PO	—(10+kms.)	BS
61	Kilsattanathapuram	479.81	2,619 (576)	P (3)	—(—5 kms.)	HP	PO	—(10+kms.)	BS
62	Tiruvali ...	549.43	2,612 (535)	P (1), M (1)	—(5—10kms.)	HP, W	PO	—(10+kms.)	BS
63	Karaimedu	712.18	3,425 (722)	P (2) M (1)	—(5—10kms.)	HP, W	PO	—(10+kms.)	BS
64	Idaikkudi Vadapadi ...	628.35	2,074 (490)	P (6)	—(—5 kms.)	HP, W	PO	—(10+kms)	—(—5 kms.)

Location Code No.	Name of Village.	Approach to Village.	Nearest Town and distance (in kms).	Power supply.	Staple Food.	Land use (i.e. area under different types of land use in hectares rounded upto two decimal places).					Remarks including any place of religious, historical or archaeological interest.
						Forest.	Irrigated by source.	Un-irrigated.	Culturable waste (including gouchar and groves).	Area not available for cultivation.	
(1)	(2)	(11)	(12)	(13)	(14)	(15)	(16)	(17)	(18)	(19)	(20)
33	Varisaippattuvadagal	PR	Sirkazhi (9)	EA	Rice	—	T 176.00 R 176.00	..	..	33.33	N 15 M 1 T 2
34	Kadavasal	PR	Sirkazhi (5)	EA	Rice	—	T 159.00 R 159.00	..		47.01	N 1 C 2 T 4
35	Umaiyalpati	PR	Sirkazhi (10)	EA	Rice	...	T 252·00 R 252·00	..	..	49·03	C 2
36	Arappakkam	KR	Sirkazhi (10)	EA	Rice	...	T 159·00 R 159·00	..	..	41·34	..
37	Vilantidasamudram	PR	Sirkazhi (5)	EA	Rice	..	T 335·00 R 335·00	..	14·00	20·51	N 55 M 1 T 1
38	Olaiyamputtur	PR KR	Sirkazhi (10)	EA	Rice	..	T 254·00 R 254·00	1·37	..	46·00	..
39	Attiyur	PR KR	Sirkazhi (9)	EA	Rice	..	T 294·00 R 294·00	9·08	..	40·00	..
40	Kilmattur	PR KR	Sirkazhi (11)	EA	Rice	..	T 324·00 R 324·00	3·80	..	57·00	N 5 M 2 T 2
41	Agara Elattur	PR	Sirkazhi (18)	EA	Rice	..	T 479·55 R 479·55	27·00	..	111·01	N 20 T 1
42	Valluvakkudi	PR KR	Sirkazhi (10)	EA	Rice	..	T 292·00 R 292·00	..	..	59·63	N 4
43	Agani	PR, KR	Sirkazhi (3)	EA	Rice	..	T 468·00 R 468·00	..	..	42·84	N 5 T 2
44	Semmangudi	PR, KR	Sirkazhi (4)	EA	Rice	..	T 187·00 R 187·00	..	..	45·22	N 25 T 1
45	Tirukkarugavur	PR, KR	Sirkazhi (8)	EA	Rice	..	T 360·00 R 360·00	..	..	14·11	N 20 M 1 T 1

46	Tillaividangan	KR	Sirkazhi (5)	EA	Rice	..	T 149·00 R 149·00	..	..	32·40	N 5 M 1
47	Nemmeli	PR, KR	Sirkazhi (5)	EA	Rice	..	T 332·00 R 332·00	4·00	..	46·81	N 3
48	Kondal	PR	Sirkazhi (8)	EA	Rice	..	T 385·00 R 385·00	..	..	65·40	N 30 T 1
49	Marudangudi	KR	Sirkazhi (10)	EA	Rice	..	T 342·00 R 342·00	..	..	144·42	N 5 T 4
50	Perumangalam (Perumangulam)	KR, PR	Sirkazhi (7)	EA	Rice	..	T 195·00 R 195·00	1·00	..	159·87	N 3 M 1
51	Punganur	PR	Sirkazhi (10)	EA	Rice	..	T 321·00 R 321·00	..	..	60·90	N 25 C 2 T 1
52	Sattanathapuram	PR, KR	Sirkazhi (4)	EA	Rice	..	T 415·00 R 415·00	7·00	6·00	100·78	N 4
53	Tittai ..	PR	Sirkazhi (5)	EA	Rice	..	T 286·00 R 286·00	..	..	55·68	N 10
54	Pudutturai	KR	Sirkazhi (10)	EA	Rice	..	T 238·00 R 238·00	..	..	113·34	..
55	Tirunagari	PR	Sirkazhi (10)	EA	Rice	..	T 515·00 R 515·00	..	..	356·84	N 25 T 5
56	Neyppattur	PR	Sirkazhi (15)	EA	Rice	..	T 325·00 R 325·00	5·00	..	149·39	N 16 M 2 C 2 T 3
57	Tennampattanam	KR	Sirkazhi (18)	EA	Rice	..	T 307·00 R 307·00	..	..	477·37	N 4 M 1 C 1 T 1
58	Peruntottampandaravadai	PR	Sirkazhi (10)	EA	Rice	..	T 727·00 R 727·00	..	..	395·99	N 202 M 1
59	Agarapperuntottam	PR	Sirkazhi (15)	EA	Rice	..	T 100·00 R 100·00	..	..	30·83	.. ..
60	Mangamadam	PR	Sirkazhi (15)	EA	Rice	..	T 143·00 R 143·00	20·00	..	206·92	M 1
61	Kilsattanathapuram	PR	Sirkazhi (16)	EA	Rice	..	T 314·00 R 214·00 TWE 100·00	..	..	165·81	N 18 T 2
62	Tiruvali	KR	Sirkazhi (10)	EA	Rice	..	T 312·00 R 212·00 TK 100·00	..	..	237·43	N 4
63	Karaimedu	PR	Sirkazhi (10)	EA	Rice	..	T 425·00 R 425·00	61·00	..	226·18	M 1
64	Idaikkudi Vadapadi	KR	Sirkazhi (10)	EA	Rice	..	T 542·00 R 542·00	15·00	..	71·35	N 300 C 8 M 1 T 1

AMENITIES AND LAND USE.

1. SIRKAZHI TALUK—*cont.*

Location Code No.	Name of Village.	Total area of the village (in hectares).	Total population and number of households.	Amenities available (if not available within the village, a dash(–) is shown in the column and next to it in brackets, the distance in broad ranges, viz., —5kms. 5—10 kms; and 10+kms. of the nearest place where the facility is available is given)					
				Educational.	Medical.	Drinking water (potable).	Post and Telegraph.	Day or days of the Market/ hat, if any	Communications (Bus stop, Railway station, Water way).
(1)	(2)	(3)	(4)	(5)	(6)	(7)	(8)	(9)	(10)
65	Karkovil ..	379.76	1,206 (301)	P (2)	—(—5 kms.)	HP, W	PO	—(10+kms.)	BS
66	Tiruppangur	417.44	1,370 (320)	P (2)	—(—5 kms.)	HP, W	PO	—(10+kms.)	BS
67	Kanniyakudi	284.00	1,114 (272)	P (1)	—(—5 kms.)	HP, W	—(—5 kms)	—(10+kms.)	—(—5 kms.)
68	Kadiramangalam ..	284.45	1,266 (305)	P (1)	—(—5 kms.)	HP	—(—5 kms.)	—(10+kms.)	BS
69	Kattiyaniruppu	410.46	1,939 (435)	P (1)	—(10+kms.)	HP, W	PO	—(10+kms.)	BS
70	Sempadaniruppu	521.92	3,063 (644)	P (1), M (1)	—(10+kms.)	T, HP, W	PO	—(10+kms.)	BS
71	Nangur .. .	616.40	3,564 (787)	P (2), M (1) H (1)	HC (1)	T, HP, W	PO	—(10+kms.)	BS
72	Radhanallur	875.77	4,190 (880)	P (2)	—(—5 kms)	HP	PO	—(10+kms)	—(—5 kms)
73	Tiruvengadu	900.61	6,285 (1,375)	P (2), M (1), H (2).	PHC (1) HC (1)	HP, T	PO	Sunday	BS
74	Kilaiyur	896.76	5,888 (1,366)	P (2), M (1)	—(5—10 kms.)	T. HP, W	PTO	—(10+kms.)	BS
75	Manigramam	400.95	2,797 (617)	P (2)	—(—5 kms)	T, HP	PO	—(10+kms.)	BS

76	Melaiyur		616.27	4,711 (982)	P (2), M (1), H (1), C (1)	—(—5 kms)	HP, W	PTO, Phone	—(10+kms.)	BS
77	Vanagiri		799.85	4,737 (991)	P (2), M (1)	—(5—10 kms.)	T, HP, W	PO	—(10+kms.)	—(—5 Kms
		Taluk Total	40,637.71	P-196043 H-42828	P 146 M 27 H 9	MCW 4 PHC 1 HC 3	D-5 O-1			

12—1—10

FOOT NOTE—

The following villages form part of the towns noted against each are hence not shown in the Village Directory.

Villages Treated as Census Towns.	*Name of Town in which included*
1 Idaikkudi Vadapadi	Vaitheeswaran Koil (P)
2 Kadiramangalam	Vaitheeswaran Koil (P)
3 Maruvathur	Vaitheeswaran Koil (P)
4 Kavilamcheri	Sirkazhi(M)
5 Shiyali	Sirkazhi(M)
6 Tadalan koil	Sirkazhi(M)
7 Tirumullaivasal	Thirumullaivasal (P)
8 Radhamallur	Thirumullaivasal (P)

1. SIRKAZHI TALUK.

Location Code No.	Name of village	Approach to Village.	Nearest Town and distance (in k.ms).	Power Supply.	Staple Food.	Land use (i.e. area under different types of land use in hectares rounded upto two decimal places). Forest.	Irrigated by source.	Un-irrigated.	Culturable waste (including gauchar and groves.)	Area not available for cultivation.	Remarks including any place of religious, historical or archaeological interest.
(1)	(2)	(11)	(12)	(13)	(14)	(15)	(16)	(17)	(18)	(19)	(20)
65	Karkovil	PR	Sirkazhi (10)	EA	Rice	..	T 327·00 R 327·00	..	..	52·76	..
66	Tiruppangur	PR	Sirkazhi (10)	EA	Rice	..	T 296·00 R 296·00	..	..	121·44	..
67	Kanniyakudi	KR	Sirkazhi (18)	EA	Rice	..	T 202·00 R 202·00	..	1·00	81·00	N 3
68	Kadiramangalam	PR	Sirkazhi (10)	EA	Rice	..	T 186·00 R 186·00	9·00	..	89·45	N 10 M 1
69	Kattiyaniruppu	PR	Sirkazhi (18)	EA	Rice	..	T 281·00 R 281·00	..	..	129·46	N 5 C 1 M 1
70	Sempadaniruppu	PR	Sirkazhi (16)	EA	Rice	....	T 229·00 R 229·00	..	..	292·92	M 1 T 2
71	Nangur	PR	Sirkazhi (11)	EA	Rice	..	T 463·00 R 463·00	1·00	..	152·40	N 20
72	Radhanallur	PR, KR	Sirkazhi (16)	EA	Rice	..	T 234·00 R 134·00 TK 100·00	..	4·00	637·77	N 53 M 2 C 2 T 2
73	Tiruvengadu	PR	Sirkazhi (15)	EA	Rice	..	T 425·00 R 425·00	31·00	..	444·61	N 460 C 4 M 5
74	Kilaiyur	PR	Sirkazhi (16)	EA	Rice	..	T 431·00 R 431·00	35·00	..	430·76	N 250 M 3 C 1
75	Manigramam	PR	Sirkazhi (15)	EA	Rice	..	T 275·00 R 275·00	76·00	..	49·95	N 61

76	Velaiyur	..	..	PR	Sirkazhi (15)	EA	Rice	..	T 346·00 R 346·00	132·00	..	138·27	N 175 M 3 C 3 T 2
77	Vanagiri	..	..	PR	Sirkazhi (15)	EA	Rice	..	T 435·00 R 435·00	..	..	364·85	N 130 M 1 T 1
						Taluk Total	–	951.00	T 266803.7 R 261803.7 TK 200.00 TWE 300.00	844.87	471.00	11,689.47	N 2,576 M 65 T 71 C 60

12-A — 10A

2. MAYURAM TALUK

MAYURAM TALUK

THANJAVUR DISTRICT

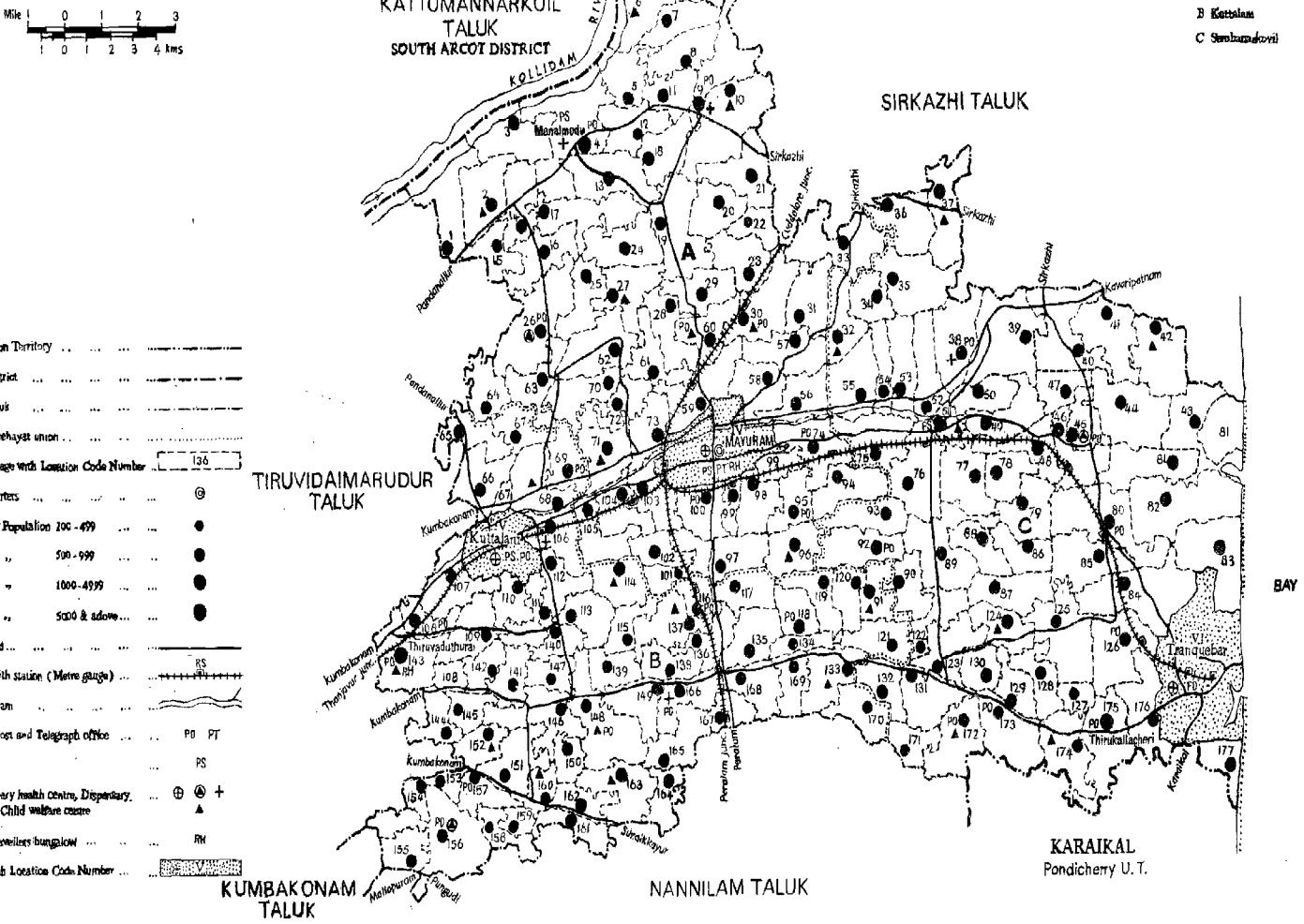

Based upon Survey of India map with the permission of the Surveyor General of India.
The territorial waters of India extend into the sea to a distance of twelve nautical miles measured from the appropriate base line.

© Government of India Copyright, 1985.

P.Z.P., C.S.O., Madras.5

ALPHABETICAL LIST OF VILLAGES.

2. MAYURAM TALUK.

Sl. No.	*Name of villages*	*L. C. No.*
(1)	(2)	(3)
1	Agara-Adanur	120
2	Agarakkirangudi	97
3	Agaravallam	134
4	Aivanallur	25
5	Akkurpandaravadai	45
6	Alangudi	65
7	Alaveli	34
8	Anaimelagaram	105
9	Anaitandavapuram	30
10	Ananthanallur	149
11	Annavasal	92
12	Arasur	132
13	Arivalur	117
14	Arumolittevan	61
15	Arupadi	75
16	Aruvappadi	29
17	Asikkadu	114
18	Attuppakkam	127
19	Attur	14
20	Budangudi	15
21	Chandirappadi	177
22	Chittakkadu	103
23	Chittamalli	6
24	Cholanpettai	71
25	Dharmadanapuram	35
26	Eduttukkatti	174
27	Elayaloor	93
28	Elumagalur	164
29	Gangadharapuram	163
30	Gudalur	87
31	Ichchangudi	122
32	Idaikkudi	169
33	Ilantoppu	9
34	Iluppur	173
35	Iravancheri	130
36	Kadakkam	119

ALPHABETICAL LIST OF VILLAGES.

2. MAYURAM TALUK.

Sl. No.	*Name of village.*	*E. C. No.*
(1)	(2)	(3)
37	Kadakkam	5
38	Kadalangudi	2
39	Kadalangudi	68
40	Kaduvangudi	8
41	Kalahastinathapuram	49
42	Kalanivasal	167
43	Kalamanallur	81
44	Kali	26
45	Kaliyappanallur	84
46	Kanjanagaram	55
47	Kanjivay	152
48	Kankanamputtur	28
49	Kappur	138
50	Karuppur	144
51	Karuvalakkarai	53
52	Kasingan	17
53	Kattuchcheri	176
54	Kidangal	47
55	Kidarankondan	39
56	Kilaiyur	38
57	Kilaiyur	113
58	Kilay	13
59	Kiliyanur	118
60	Killiyur	86
61	Kil Marudandanallur	23
62	Kil Mattur	88
63	Kil Paruttikkudi	159
64	Kil Perumpallam	42
65	Kodangudi	96
66	Kodavilagam	121
67	Kodimangalam	153
68	Kokkur	141
69	Kolaiyur	139
70	Komal East	148
71	Komal West	146
72	Kondattur	36
73	Konerirajapuram	156

ALPHABETICAL LIST OF VILLAGES.

2. MAYURAM TALUK.

Sl. No.	*Name of village.*	*L.C. No*
(1)	(2)	(3)
74	Korukkai	27
75	Kottangudi	150
76	Kottangudi	131
77	Kovangudi	101
78	Kulichchar	94
79	Kurichchi	7
80	Madappuram	48
81	Madirimangalam	107
82	Maharajapuram	72
83	Mamakudi	44
84	Manakkudi	56
85	Manamodu	4
86	Mandai	161
87	Manganallur	166
88	Manikkappangu	83
89	Mannampandal	24
90	Marudampallam	43
91	Maraiyur	102
92	Maruttur	147
93	Mattur	79
94	Mayuram	99
95	Mekkirimangalam	109
96	Melaiyur	54
97	Melaiyur	111
98	Mel Kalangan	154
99	Mel Nallur	20
100	Mel Paruttikkudi	58
101	Mel Perumpallam	41
102	Memattur	89
103	Molaiyur	31
104	Mudikondanallur	3
105	Mudikondanallur	50
106	Mukkarumbur	78
107	Murugamangalam	64
108	Muttur	91
109	Muvalur	104
110	Nadakkarai	52

ALPHABETICAL LIST OF VILLAGES.

2. MAYURAM TALUK.

Sl. No.	*Name of village.*	*L.C. No.*
(1)	(2)	(3)
111	Nakkambadi	162
112	Nalladai	172
113	Nallattukkudi	98
114	Nallavur	157
115	*Namasivayapuram*	*16*
116	Narasinganattam	90
117	Nattam	32
118	Neduvasal	124
119	Nidur	60
120	Pagasalai	37
121	Palaiyagudalur	142
122	Palaiyur	151
123	Pandaravadai	136
124	Pandaravadai Mappadugai	73
125	Pandur	62
126	Parasalur	76
127	Pattamangalam	160
128	Pattavartti	11
129	Perambur	133
130	Peravur	145
131	Perumalkovil	140
132	Peruncheri	135
133	Pillaipperumalnallur	82
134	Ponmasanallur	22
135	Ponnur	70
136	Purambur	165
137	Semangalam	35
138	Sembanarkoil	51
139	Sengudi	115
140	Senniyanallur	110
141	Serudiyur	95
142	Settur	21
143	Settur	170
144	Shetrapalapuram	106
145	Sivanaragaram	155
146	Srikanthapuram	160
147	Talainayar	10

ALPHABETICAL LIST OF VILLAGES.

2. MAYURAM TALUK

Sl. No. (1)	*Name of village.* (2)	*L. C. No.* (3)
148	Talaiyudaiyavarkovilpattu	40
149	Talancheri	24
150	Tattangudi	168
151	Tiruchchampalli	77
152	Thiru Endalur	59
153	Tillaiyadi	126
154	Tiruchchittambalam	1
155	Tirukkadaiyur	80
156	Tirukkalachcheri	175
157	Tirumanancheri	67
158	Tirumangalam	63
159	Tirunalkondachcheri	116
160	Tiruvaduturai	143
161	Tiruvalangadu	108
162	Tiruvalapputtur	12
163	Tiruvidakkali	125
164	Tiruvilaiyattam	123
165	T. Manalmedu	85
166	Toludalangudi	112
167	Udaiyavarkovilpattu	46
168	Uluttankuppai	57
169	Uttirangudi	129
170	Valuvur	137
171	Vanadirajapuram	69
172	Varadambattu	18
173	Vellalar Agaram	58
174	Vilagam	171
175	Villiyanallur	19
176	Villiyanallur	66
177	Visalur	128

VILLAGE DIRECTORY.

AMENITIES AND LAND USE.

2. Mayuram Taluk.

Amenities available (If not available within the village, a dash(—) is shown in the column and next to it in brackets, the distance in broad ranges, viz., —5 kms., 5—10 kms., and 10+kms. of the nearest place where the facility is available is given).

Location Code No.	Name of Village.	Total area of village (in hectares).	Total population and number of house holds.	Educational.	Medical.	Drinking water (potable).	Post and Telegraph.	Day or days of the Market/hat if any.	Communications (Bus stop, Railway station, Water way).
(1)	(2)	(3)	(4)	(5)	(6)	(7)	(8)	(9)	(10)
1	Tiruchchittambalam	560.03	2,396 (516)	P (3), M (1), H (1).	H (1)	HP	PO	—(—5kms.)	BS
2	Kadalangudi ..	460.43	3,758 (792)	P (2), M (1)	PHC (1)	HP	PO	Thursday	BS
3	Mudikondanallur	527.36	1,960 (430)	P (2)	—(—5 kms)	HP	PO	—(—5 kms)	—(—5 kms)
4	Manamodu	942.09	8,160 (1,703)	P (4), M (1), H (1).	H (1)	HP	PTO	—(—5 kms)	BS
5	Kadakkam ..	351.17	1,029 (220)	P (2)	—(—5 kms)	HP	—(—5 kms)	—(—5 kms)	—(—5 kms)
6	Chittamalli ..	604.62	1,832 (414)	P (1), M (1)	MCW (1)	HP	PO	—(—5 kms)	—(—5 kms)
7	Kurichchi ...	388.94	1,611 (357)	P (1)	—(—5 kms)	HP	PO	—(—5 kms)	BS
8	Kaduvangudi ...	377.85	1,142 (253)	P (1)	—(—5 kms)	HP	—(—5 kms)	—(—5 kms)	BS
9	Ilantoppu	435.66	1,746 (373)	P (2), M (1)	H (1)	HP	PTO	—(—5 kms)	BS
10	Talainayar	798.25	3,325 (739)	P (3)	MCW (1)	HP	PO	Monday	—(—5 kms)
11	Pattavarti	307.98	1,783 (399)	P (2)	—(—5 kms)	HP	—(—5,kms)	Tuesday	BS
12	Tiruvalapputtur ...	371.07	788 (151)	P (3), M (1)	—(—5 kms)	HP	PTO	—(5—10 kms)	BS

13	Kilay	516.30	2,735 (578)	P (3)	—(—5 kms)	HP, TH	PO	—(10+kms)	BS
14	Attur	374.43	2,240 (483)	P (1)	—(—5 kms)	HP	PO	—(—5 kms)	BS
15	Budangudi	259.98	940 (210)	P (1)	—(—5 kms)	HP	PO	—(—5 kms)	—(—5 kms)
16	Namasivayapuram	396.28	1,247 (292)	P (2)	—(—5 kms)	HP	PO	—(—5kms)	BS
17	Kasingan	502.82	2,045 (452)	P (3)	—(—5 kms)	TK, HP	—(—5 kms)	—(10+kms)	—(—5 kms)
18	Varadambattu	366.41	3,611 (781)	P (1)	—(—5 kms)	HP	—(—5 kms)	—(—5 kms)	—(—5 kms)
19	Villiayanallur	607.52	2,635 (571)	P (1)	—(10+kms)	HP	PO	—(10+kms)	BS
20	Mel Nallur	356.92	1,080 (257)	P (1)	—(5—10 kms)	TK, HP	—(—5 kms)	—(5—10 kms)	—(—5 kms)
21	Settur	453.04	1,938 (429)	P(1), M (1)	—(—5 kms)	HP, TK	PO	—(—5 kms)	BS
22	Ponmasanallur	189.37	427 (95)	—(—5 kms)	—(5—10 kms)	HP	—(—5 kms)	—(5—10 kms)	—(—5 kms)
23	Kilmarudandanallur ..	383.31	1,290 (290)	P (3)	—(5—10 kms)	HP	PO	—(5—10 kms)	—(—5 kms)
24	Talancheri	480.48	1,680 (384)	P(2)	—(5—10 kms)	HP	—(—5 kms)	—(5—10 kms)	—(—5 kms)
25	Aivanallur	329.81	1,343 (292)	P (2)	—(—5kms)	HP	—(—5kms)	—(5—10kms)	—(—5kms)
26	Kali	775.15	3,912 (866)	P (3), M (1)	PHC (1)	TK, HP	PO	—(10+kms)	BS
27	Korukkai	427.47	1,964 (438)	P (1)	—(—5kms)	HP	PO	—(5—10kms)	—(—5kms)
28	Kankanamputtur ..	382.84	2,465 (498)	P (1)	—(5—10kms)	HP	PO	—(5—10kms)	—(—5kms)
29	Aruvappadi	348.99	1,108 (249)	P (1)	—(5—10kms)	HP	PO	—(5—10kms)	—(—5kms)
30	Anaitandavapuram ..	555.04	3,148 (710)	P (1)	—(5—10kms)	HP	PO	—(5—10kms)	BS, RS

VILLAGE DIRECTORY
AMENITIES AND LAND USE.
2. MAYURAM TALUK.

Location Code No.	Name of village	Approach to Village.	Nearest Town and distance (in kms.)	Power Supply	Staple Food	Land use (i.e. area under different types of land use in hectares rounded upto two decimal places.)					Remarks including any place of religious, historical or archaeological interest.
						Forest	Irrigated by source	Un-irrigated	Culturable waste (including gouchar and groves)	Area not available for cultivation	
(1)	(2)	(11)	(12)	(13)	(14)	(15)	(16)	(17)	(18)	(19)	(20)
1	Tiruchichtrambalam	PR, KR	Mayuram (18)	EA	Rice	..	T 345.00 R 345.00	20.00	15.00	180.03	N 40 M 1 T 4.
2	Kadalangudi	PR, KR	Mayuram (16)	EA	Rice	..	T 350.00 R 350.00	30.00	13.00	67.43	N 30 T 1.
3	Mudikondanallur	PR	Mayuram (13)	EA	Rice	..	T 332.00 R 332.00	11.00	18.00	166.36	N 10 M 1 C 1 T 1.
4	Manamodu	PR,KR	Mayuram (12)	EA	Rice	..	T 615.00 R 615.00	30.00	17.00	280.09	N 500 T 6 C 1 M 1.
5	Kadakkam	KR	Mayuram (12)	EA	Rice	..	T 225.00 R 225.00	33.00	14.00	79.17	N 10 C 1 M 1.
6	Ghittamalli	KR	Mayuram (18)	EA	Rice	..	T 330.00 R 330.00	19.00	6.00	249.62	N 15 T 2.
7	Kurichchi	PR	Mayuram (17)	EA	Rice	..	T 298.00 R 298.00	21.00	5.00	64.94	N 20 T 1.
8	Kaduvangudi	PR	Mayuram (16)	EA	Rice	..	T 320.00 R 320.00	15.00	5.00	37.85	N 5
9	Ilantoppu	PR	Mayuram (13)	EA	Rice	..	T 330.00 R 330.00	30.00	14.00	61.66	N 200 T 8 M 1.
10	Talainayar	PR	Mayuram (14)	EA	Rice	..	T 555.00 R 555.00	92.00	44.00	107.25	N 150 T 3 M 3.
11	Pattavartti	PR,KR	Mayuram (14)	EA	Rice	..	T 280.00 R 280.00	13.00	12.00	2.98	N 15 M 1 T 3.
12	Tiruvalapputtur	PR,KR	Mayuram (13)	EA	Rice	..	T 270.00 R 270.00	25.00	12.00	64.07	N 150 M 1 C 2.

13	Kilay	PR,KR	Mayuram (16)	EA	Rice	...	T 400.00 R 400.00	50.00	22.00	44.30	N 50 M 2 T 6.
14	Attur	PR,KR	Mayuram (22)	EA	Rice	...	T 250.00 R 250.00	20.00	12.00	92.43	N 50 T 1.
15	Budangudi	KR	Mayuram (19)	EA	Rice	...	T 210.00 R 210.00	26.00	9.00	14.98	N 12 M 1.
16	Namasivayapuram ...	PR,KR	Mayuram (18)	EA	Rice	...	T 310.00 R 310.00	18.00	5.00	63.28	N 5 M 4 T 2.
17	Kasingan	KR	Mayuram (19)	EA	Rice	...	T 405.00 R 405.00	75.00	13.00	9.82	N 100 T 2 M 1.
18	Varadambattu	PR,KR	Mayuram (16)	EA	Rice	...	T 265.00 R 265.00	12.00	8.00	81.41	N 25 T 2 M 1.
19	Villiyanallur	PR	Mayuram (12)	EA	Rice	...	T 385.00 R 385.00	86.00	36.00	100.52	...
20	Mel Nallur	KR	Mayuram (11)	EA	Rice	...	T 300.00 R 300.00	16.00	10.00	30.92	N 5 T 1.
21	Settur	PR	Mayuram (12)	EA	Rice	..	T 360.00 R 360.00	20.00	16.00	57.04	N 15 T 1.
22	Ponmasanallur	KR	Mayuram (8)	EA	Rice	..	T 159.00 R 159.00	8.00	3.00	19.37	N 5
23	Kilamarudandanallur ...	KR,PR	Mayuram (9)	EA	Rice	..	T 295.00 R 295.00	12.00	8.00	68.31	N 10
24	Talancheri	PR,KR	Mayuram (11)	EA	Rice	..	T 303.00 R 303.00	83.00	14.00	80.48	N 5 T 2 M 1
25	Aivanallur	KR	Mayuram (11)	EA	Rice	...	T 260.00 R 260.00	10.00	6.00	53.81	N 5
26	Kali	PR,KR	Mayuram (14)	EA	Rice	...	T 640.00 R 640.00	33.00	17.00	85.15	N 200 T 4 M 5
27	Korukkai	KR	Mayuram (9)	EA	Rice	...	T 315.00 R 315.00	19.00	13.00	80.47	N 20 M 1 T 1
28	Kankanamputtur ...	KR	Mayuram (5)	EA	Rice	...	T 315.00 R 315.00	17.00	8.00	42.84	N 50 C 4 M 8
29	Aruvappadi	KR	Mayuram (6)	EA	Rice	...	T 281.00 R 281.00	12.00	4.00	51.99	N 5 T 1 C 1
30	Anaitandavapuram ...	PR,KR	Mayuram (5)	EA	Rice	...	T 420.00 R 420.00	11.00	8.00	116.04	N 50 T 2 M 2

AMENITIES AND LAND USE.

2. MAYURAM TALUK.

Amenities available (If not available within the village, a dash(—) is shown in the column and next to it in brackets, the distance in broad ranges, viz., —5kms., 5—10 kms. an 10+kms. of the nearest place where the facility is available is given.)

Location Code No.	*Name of village.*	*Total area of the village (in hectares).*	*Total population and number of households.*	*Educational.*	*Medical.*	*Drinking water (potable).*	*Post and Telegraph.*	*Day or days of the Market that, if any.*	*Communications (Bus stop, Railway station, Water way).*
(1)	(2)	(3)	(4)	(5)	(6)	(7)	(8)	(9)	(10)
31	Molaiyur	412.51	1,883 (447)	P (2), M (1), H (1), PUC (1).	—(5—10kms)	HP	PO	—(5—10kms)	BS
32	Nattam	360.94	1,761 (379)	P (1), M (1)	MCW (1)	HP	PO	Monday	BS
33	Dharmadanapuram ..	599.96	1,600 (379)	P (2), M (1)	—(—5kms)	HP	PO	—(5—10kms)	BS
34	Alaveli	259.65	1,121 (245)	P (1)	—(—5kms)	HP	PO	—(5—10kms)	—(—5kms)
35	Semangalam	596.39	1,971 (453)	P (3), M (1)	—(5—10kms)	HP	—(—5kms)	—(5—10kms)	—(—5kms)
36	Kondattur	467.50	1,941 (438)	P (2), M (1)	—(—5kms)	TK, HP	PO	—(10+kms)	BS
37	Pagasalai	486.31	1,655 (372)	P(3)	MCW(1)	TK, HP	PO	—(5—10kms)	BS
38	Kilaiyur	610.55	4,215 (896)	P(3)	—(—5 kms)	HP	PO	—(—5 kms)	BS
39	Kidarankondan	800.81	4,726 (1,017)	P(1), M(2)	MCW (1)	HP	PO	—(5—10 kms)	BS
40	Talaiyudaiyavarkovilpattu..	678.25	3,497 (771)	P(1), M(2)	MCW (1)	HP	PO	Friday	BS
41	Melperumpallam	562.76	2,769 (615)	P(2)	—(—5 kms)	HP	PO	—(—5 kms)	BS
42	Kilperumpallam	531.08	2,093 (456)	P(3), M(1) H(1)	MCW (1)	TK, HP	PO	—(—5 kms)	—(—5 kms)
43	Marudampallam	502.16	2,603 (545)	P(2)	—(—5 kms)	HP	PO	—(5—10kms)	—(—5 kms)
44	Mamakudi	515.00	1,864 (387)	P (2)	—(—5 kms)	HP	PO	—(5—10kms)	—(—5 kms)

45	Akkur pandaravadai ..	261.29	3,983 (834)	P(3), M (1), H(1), O(1)	PHC(1)	TK, HP	PTO	—(—5 kms)	BS
46	Udaiyavarkovilpattu ..	374.06	1,275 (218)	P(3), M(1), H(2)	PHC(1)	TK, HP	PO	—(—5 kms)	BS
47	Kidangal	313.32	1,502 (320)	P(1), M(1)	—(—5 kms)	TK, HP	—(—5 kms)	—(5—10kms)	—(5—10kms)
48	Madappuram	356.76	2,816 (613)	P(2)	—(—5 kms)	TK, HP	PO	—(5—10kms)	BS
49	Kalahastinathapuram ..	414.98	1,741 (382)	P(2)	—(—5 kms)	HP	—(—5 kms)	—(—5 kms)	BS
50	Mudikondanallur	305.32	3,037 (670)	P(2)	—(5—10 kms.)	HP	PO	Tuesday	BS
51	Sembanarkovil	133.92	3,124 (640)	P(1), M(1)	MCW(1)	TK, HP	PTO	—(—5 kms.)	RS, BS
52	Nadakkarai	309.49	2,071 (454)	P(1)	—(—5 kms.)	HP	PO	—(—5 kms.)	BS
53	Karuvalakkarai	361.84	1,995 (452)	P(1)	MCW(1)	TK, HP	PO	—(—5 kms.)	BS
54	Melaiyur	241.86	1,481 (361)	P(1), M(1)	—(—5 kms.)	TK, HP	—(—5 kms.)	—(—5 kms.)	BS
55	Kanjanagaram	482.41	2,718 (591)	P(1)	—(—5 kms.)	TK, HP	PO	—(5—10 kms.)	BS
56	Manakkudi	352.97	2,633 (581)	P(2), M(1) H(1), PUC (1)	—(5—10kms.)	HP	—(5—10 kms.)	—(5—10kms.)	BS
57	Uluttankuppai	441.14	2,009 (463)	P(2)	—(—5 kms.)	HP	—(—5 kms.)	—(5—10 kms.)	BS
58	Vellalar Agaram	385.56	1,584 (356)	P(1)	—(—5 kms.)	HP	—(—5 kms.)	—(—5 kms.)	BS
59	Thiru Endalur	510.89	3,710 (825)	P(2)	—(—5 kms.)	HP	PO	—(—5 kms.)	BS
60	Nidur	336.03	3,636 (769)	P(3), O(1)	—(5—10kms.)	TK. HP	PTO	—(5—10kms.)	BS, RS
61	Arumolittevan	326.56	1,348 (292)	P(1)	—(—5 kms.)	HP	—(—5 kms.)	—(—5 kms.)	—(—5 kms.)
62	Pandur	536.56	1,623 (362)	P(2)	—(—5 kms.)	TK, HP	PO	—(5—10kms.)	—(—5 kms.)
63	Thirumangalam	359.22	2,444 (540)	P(2), M(1), H(1)	—(—5 kms.)	HP	PO	—(10+kms.)	BS
64	Murugamangalam	295.76	1,196 (285)	P(1)	—(—5 kms.)	TK, HP	—(5—10 kms.)	—(—5 kms.)	—(—5 kms.)
65	Alangudi	331.63	1,490 (348)	P(2)	—(—5 kms)	HP	PO	—(—5 kms)	BS

VILLAGE DIRECTORY
AMENITIES AND LAND USE

2. MAYURAM TALUK

Location Code number	Name of Village	Approach to Village	Nearest Town and distance (in kms.)	Power supply	Staple Food	Land use (i.e. area under different types of land use in hectares rounded upto two decimal places.)					Remarks including any place of religious historical or archaeological interest.
						Forest	Irrigated by source	Un-irrigated.	Culturable waste (including Gauchar and groves).	Area not available for cultivation.	
(1)	(2)	(11)	(12)	(13)	(14)	(15)	(16)	(17)	(18)	(19)	(20)
31	Molaiyar	PR,KR	Mayuram (8)	EA	Rice	..	T 325.00 R 325.00	21.00	19.00	47.51	N 50
32	Nattam	PR,KR	Mayuram (8)	EA	Rice	..	T 290.00 R 290.00	12.00	9.00	49.94	N 15 T 3
33	Dharmadanapuram ..	PR,KR	Mayuram (11)	EA	Rice	..	T 480.00 R 480.00	55.00	16.00	48.96	N 20
34	Alaveli	KR	Mayuram (11)	EA	Rice	..	T 195.00 R 195.00	14.00	8.00	42.65	N 5
35	Semangalam	KR	Mayuram (11)	EA	Rice	..	T 495.00 R 495.00	22.00	13.00	66.39	N 10 C 2
36	Kondattur	PR	Mayuram (14)	EA	Rice	..	T 355.00 R 355.00	38.00	18.00	56.50	N 7
37	Pagasalai	KR	Mayuram (19)	EA	Rice	..	T 390.00	50.00	25.00	21.31	N 10: T2
38	Kilaiyur	PR	Mayuram (13)	EA	Rice	..	T 515.00 R 515.00	35.00	13.00	47.55	N 25 :T2
39	Kidarankondan	PR	Mayuram (14)	EA	Rice	..	T 551.00 R 551.00	60.00	89.00	100.81	N 300 T2 : M3
40	Talaiyudaiyavarkovilpattu	PR	Mayuram (17)	EA	Rice	..	T 580.00 R 580.00	11.00	28.00	59.25	N 52 T 4
41	Mel perumpallam	PR	Mayuram (11)	EA	Rice	..	T 415.00 R 415.00	14.00	25.00	108.76	N 30
42	Kil perumpallam	KR	Mayuram (23)	EA	Rice	..	T 380.00 R 380.00	79.00	32.00	40.08	N 8 : T 2 C 2
43	Marudampallam	KR	Mayuram (28)	EA	Rice	..	T 280.00 R 280.00	78.00	38.00	106.16	N 10 T 3
44	Mamakudi	PR	Mayuram (3)	EA	Rice	..	T 315.00 R 315.00	38.00	118.00	44.00	N15 : T1 C 1

45	Akkur pandaravadai	..	PR KR	Mayuram (18)	EA	R	..	T 215.00 R 215.00	12.00	8.00	26.29	N 300 T 1 :C1 M2
46	Udaiyavarkovilpattu	..	PR KR	Mayuram (14)	EA	Rice	..	T 260.00 R 260.00	8.00	14.00	92.06	N 50 C 4:T 2
47	Kidangal ..	...	KR	Mayuram (3) ..	EA	Rice	..	T 235.00 R 235.00	32.00	18.00	28.32	N 25
48	Madappuram ...	...	PR KR	Mayuram (13)	EA	Rice	..	T 256.00 R 256.00	22.00	14.00	64.76	N 20 T 1 : C1
49	Kalahastinathapuram	...	PR KR	Mayuram (13)	EA	Rice	..	T 360.00 R 360.00	14.00	10.98	30.00	N 10 T 1 : M1
50	Mudikondanallur ...	...	PR KR	Mayuram (13)	EA	Rice	..	T 205.00 R 205.00	30.00	18.00	52.32	N 50 T 1 : C2 M2
51	Sembanarkovil ..	..	PR KR	Mayuram (10)	EA	Rice	..	T 65.00 R 65.00	22.00	16.00	30.92	N 100 T 3 : C 4 : M2
52	Nadakkarai ...	...	PR	Mayuram (13)	EA	Rice	..	T 201.00 R 201.00	12.00	8.00	88.49	N 20
53	Karuvalakkarai	...	PR KR	Mayuram (10)	EA	Rice	..	T 290.00 R 290.00	22.00	12.00	37.84	N 50 T 2 C2 M 3
54	Melaiyur	..	PR KR	Mayuram (7)	EA	Rice	..	T 185.00 R 185.00	13.00	8.00	35.86	N 75 T 3 M 3
55	Kanjanagaram ...	...	PR	Mayuram (3)	EA	Rice	..	T 320.00 R 320.00	48.00	41.00	73.41	T 2 : M1 N 50
56	Manakkudi	..	PR	Mayuram (5)	EA	Rice	..	T 215.00 R 215.00	65.00	16.00	56.97	N 25: M 1
57	Uluttankuppai ...	...	PR KR	Mayuram (6)	EA	Rice	..	T 355.00 R 355.00	20.00	11.00	55.14	N 15
58	Vellalar Agaram ...	...	PR KR	Mayuram (2)	EA	Rice	..	T 305.00 R 305.00	28.00	14.00	38.56	N 25 T 1.
59	Thiru Endalur ...	...	PR KR	Mayuram (2)	EA	Rice	..	T 365.00 R 365.00	22.00	8.00	115.89	N 50 C 1 : T2
60	Nidur	..	PR KR	Mayuram (5)	EA	Rice	..	T 210.00 R 210.00	21.00	12.00	93.03	N 200 C 20 T 5 M 20.
61	Arumolittevan ..	...	KR	Mayuram (4)	EA	Rice	..	T 284.56 R 284.56	42.00	..	...	...
62	Pandur	...	KR	Mayuram (11)	EA	Rice	..	T 400.00 R 400.00	22.00	19.00	96.56	N 56 T 1:M 2
63	Tirumangalam ...	...	PR	Mayuram (16)	EA	Rice	..	T 260.22 R 260.22	56.00	22.00	21.00	N 150 T 3 : C1
64	Murugamangalam	...	KR	Mayuram (14)	EA	Rice	..	T 235.00 R 235.00	14.00	9.76	37.00	N 25 T3 : M57
65	Alangudi	..	PR KR	Mayuram (16)	EA	Rice	..	T 240.00 R 240.00	25.00	19.00	47.63	N 60 T1 : M1

2. MAYURAM TALUK

Amenities available (If not available within the village, a dash(–) is shown in the column and next to it in brackets, the distance in broad ranges, viz., —5kms., 5—10 kms., and 10+kms., of the nearest place where the facility is available is given.)

Location Code number.	Name of village.	Total area of the village (in hectares).	Total population and number of households.	Educational.	Medical.	Drinking water (potable).	Post and Telegraph.	Day or days of the Market/hat, if any.	Communications (Bus stop, Railway station, Water way).
(1)	(2)	(3)	(4)	(5)	(6)	(7)	(8)	(9)	(10)
66	Villiyanallur ..	405.37	2,246 (519)	P(1)	—(—5 kms)	HP, TK	PO	—(—5 kms)	BS
67	Tirumanancheri	360.72	2,126 (475)	P(1)	—(5—10kms)	TK, HP	PTO	—(5—10kms)	BS
68	Kadalangudi	466.84	1,968 (452)	P(1)	—(—5 kms)	TK, HP	PO	—(—5 kms)	BS
69	Vanndirajapuram	352.34	2,428 (521)	P(1), M(1)	—(5—10kms)	TK, HP	PTO	—(5—10kms)	BS
70	Ponnur	376.09	1,194 (267)	P(2)	MCW (1)	HP	—(—5 kms)	—(5—10kms)	BS
71	Cholanpettai	466.81	3,110 (687)	P(1), M(1)	MCW(1)	HP	PO	—(5—10kms)	BS
72	Maharajapuram	253.75	1,013 (229)	P(2)	—(5—10kms)	HP	PO	—(5—10kms)	BS
73	Pandaravadai (Mappadugai) ..	326.09	3,050 (676)	P(1), M(1)	—(—5 kms)	HP	PO	—(—5 kms)	BS
74	Mannampandal	488.83	4,202 (848)	C(1)	—(5—10kms)	HP	PO	—(5—10kms)	BS, RS
75	Arupadi	492.40	3,846 (800)	P(1), M(1)	—(—5 kms)	TK. HP	PO	—(5—10kms)	BS
76	Parasalur	598.94	4,719 (1057)	P(1), M(1), H(1)	H(1), D(1)	TK, HP,	PTO	—(—5 kms)	BS, RS
77	Tiruchchampalli	479.74	1,523 (350)	P(1)	—(—5 kms)	HP	—(—5 kms)	—(—5 kms)	—(—5 kms)
78	Mukkarumbur	300.73	1,074 (242)	P(1)	—(—5 kms)	TK, HP	—(—5 kms)	—(—5 kms)	—(—5 kms)
79	Mattur	418.43	1,471 (300)	P(1)	—(—5 kms)	HP	PO	—(5—10kms)	—(—5 kms)

80 Tirukkadaiyur	794.40	4,295 (926)	P(1), M(1)	HC(1)	HP	PTO	—(5—10kms)	RS, BS	
81 Kalamanallur	811.26	2,423 (528)	P(2), M(1)	MCW(1)	HP	PO	—(5—10kms)	—(—5 kms)	
82 Pillaipperumalnallur ..	842.25	2,494 (567)	P(2)	—(—5 kms)	HP	—(—5 kms)	—(—5kms)	—(—5 kms)	
83 Manikkappangu	618.04	4,279 (901)	P(3), M(1) H(2)	—(—5 kms)	HP	PO	—(10+kms)	BS	
84 Kaliyappanallur	801.22	2,744 (583)	P(2), M(2)	—(—5 kms)	HP	PO	—(10+kms)	BS	
85 T. Manalmedu	480.65	1,343 (292)	P(2), M(2) H(1), PUC (1).	—(—5 kms)	HP	PO	—(5—10kms)	BS	
86 Kilaiyur	285.86	1,265 (292)	P(2)	—(—5 kms)	HP	—(—5 kms)	—(5—10kms)	—(—5 kms)	
87 Gudalur	410.86	1,500 (352)	P(1), M(1)	—(—5 kms)	HP	PO	—(5—10kms)	BS	
88 Kil Mattur	295.53	1,160 (246)	P(1)	—(—5 kms)	HP	—(—5 kms)	—(5—10kms)	—(—5 kms)	
89 Memattur	645.85	2,404 (541)	P(1)	MCW(1)	TK, HP	PO	—(5—10kms)	BS	
90 Narasinganattam	307.20	1,146 (257)	P(1)	—(—5 kms)	HP	—(—5 kms)	—(10+kms)	—(—5 kms)	
91 Muttur	286.90	1,193 (275)	P (1)	—(—5 kms)	HP	—(— 5 kms)	— (10+kms.)	— (5— 10 kms)	
92 Annavasal	427.38	1,760 (397)	P (2), M (2)	—(—5 kms)	HP	—(—5 kms)	—(10+kms)	—(— 5 kms)	
93 Elayaloor	358.81	4,819 (1051)	P (1), M (2)	H (1), D (1)	TK, HP	PTO	— (5—10 kms)	BS	
94 Kulichchar	386.01	1,315 (285)	P (2)	—(—5 kms)	HP	—(—5 kms)	—(5—10 kms)	BS	
95 Serudiyur	295.17	1,455 (325)	P (2)	—(5—10 kms)	HP	PO	—(5—10 kms)	—(—5 kms)	
96 Kodangudi	366.26	1,493 (345)	P (2)	—(—5 kms)	HP	PO	—(—5 kms)	—(—5 kms)	
97 Agarakkirangudi	332.97	1,377 (310)	P (2)	—(5—10 kms)	HP	—(—5 kms)	—(5—10 kms)	BS	
98 Nallattukkudi	345.03	2,072 (467)	P (1)	—(—5kms)	TK, HP	PO	—(—5 kms)	—(—5 kms)	

VILLAGE DIRECTORY

AMENITIES AND LAND USE

2. MAYURAM TALUK

Location Code No.	Name of village.	Approach to Village.	Nearest Town and distance (in kms).	Power supply.	Staple Food.	Land use (i.e. area under different types of land use in hectares rounded upto two decimal places.)					Remarks including any place of religious or historical or archaeological interest.
						Forest.	Irrigated by source.	Un-irrigated.	Culturable waste (including Gauchar and groves).	Area not available for cultivation.	
(1)	(2)	(11)	(12)	(13)	(14)	(15)	(16)	(17)	(18)	(19)	(20)
66	Villiyanallur	PR KR	Mayuram (19)	EA	Rice	..	T 280.00 R 280.00	32.00	12.00	81.37	N 25 T 1
67	Tirumanancheri	KR	Mayuram (19)	EA	Rice	...	T 245.00 R 245.00	32.00	11.00	72.72	N 15
68	Kadalangudi	PR KR	Mayuram (12)	EA	Rice	...	T355000 R 355.00	58.00	22.00	31.84	N 40 M 4 C 2
69	Vanadirajapuram	PR KR	Mayuram (16)	EA	Rice	...	T 245.00 R 245.00	11.00	8.00	88.34	N 30 T4
70	Ponnur	PR KR	Mayur am (8)	EA	Rice	...	T 310.00 R 310.00	16.00	11.00	39.09	N15 T1 M 1
71	Cholanpettai	PR, KR	Mayuram (8)	EA	Rice	..	T 330.00 R 330.00	50.00	22.00	64.81	M. 20 T1
72	Maharajapuram	PR, KR	Mayuram (6)	EA	Rice	..	T 215.00 R 215.00	18.00	13.00	7.75	N. 10
73	Pandaravadai (Mappadugai.)	PR, KR	Mayauram (4)	EA	Rice	..	T 215.00 R 215.00	35·00	16.00	60.09	N. 20 T1
74	Mannampandal	PR, KR	Mayuram (6)	EA	Rice	..	T 290.00 R 290.00	78.00	28.00	92.83	N. 150 T8, C2
75	Arupadi	PR, KR	Mayuram (10)	EA	Rice	..	T 335.00 R 335.00	58.00	26.00	73.40	N. 300 T. 1 M 3.
76	Parasalur	PR, KR	Mayauram (10)	EA	Rice	..	T 430.00 R 430.00	66.00	32.00	70.94	N. 100 T. 2 C. 5 M 5.
77	Tiruchchampalli	KR	Mayuram (10)	EA	Rice	..	T 390.00 R 390.00	33.00	19.00	37.74	N .40
78	Mukkarumbur	KR	Mayuram (16) ..	EA	Rice.	...	T. 240.00 R 240.00	9.00	27.00	24.73	N. 40 T. 4 M. 1
79	Mattur ...	KR	Mayuram (19) ..	EA	Rice.	..	T. 340.00 R. 340.00	3.00	23.00	52.43	N. 5 T. 3 C. 1

80	Tirukkadaiyur	PR KR	Tranguebar (8) ..	EA	Rice.	..	T. 470.00 R. 470.00	52.00	199.00	73.40	N. 100 T2 C.1
81	Kalamanllur	PR	Mayuram (22) ..	EA	Rice.	..	T. 545.00 R. 545.00	99.00	46.00	121.26	N .5 M. 2
82	Pillaipperumal nallur ..	KR	Mayuram (23) ..	EA	Rice.	..	T. 480.00 R. 480.00	189.00	78.00	95.25	N. 15 T 1 C 1
83	Manikkapangu ..	KR	Tranquebar (4) ..	EA	Rice.	..	T. 380.00 R. 380.00	82.00	46.00	110.04	N. 10
84	Kaliyappanallur ..	PR	Tranquebar (3) ..	EA	Rice.	..	T. 705.00 R. 705.00	22.00	18.00	56.22	N. 5
85	T. Manalmedu	KR	Tranquebar (6) ..	E.A.	Rice.	..	T. 415.00 R. 415.00	8.00	15.00	42.65	N .5 M1
86	Kilaiyur	KR	Muayuram (19) ..	EA	Rice.	..	T. 235.00 R. 235.00	4.00	28.00	18.86	N. 15
87	Gudalur	KR	Mayuram (19) ..	EA	Rice.	..	T. 335.00 R. 335.00	32.00	12.00	31.86	N. 20 T. 2 M. 1
88	Kil Mattur ..	KR	Mayuram (16) ..	EA	Rice.	..	T. 230.00 R. 230.00	16.00	14.00	35.53	N. 5 T2
89	Memattur ..	PR, KR	Mayuram (14) ..	EA	Rice.	..	T. 505.00 R. 505.00	38.00	27.00	75.85	N50, T3 M2
90	Narasingarattam ..	PR	Mayuram (19) ..	EA	Rice.	..	T. 250.00 R. 250.00	19.00	4.00	34.20	N. 6
91	Muttur	PR	Mayuram (14)	EA	Rice	..	T 240.00 R 240.00	17.00	7.00	22.90	N 10 T1
92	Annavasal	KR	Mayuram (11)	EA	Rice	..	T 340.00 R 340.00	17.00	6.00	64.38	N 20 T 2 M 1
93	Elayaloor	PR, KR	Mayuram (8)	EA	Rice	..	T 275.00 R 275.00	18.00	13.00	52.81	N 500 T 7 C 53 M 40
	Kulichchar	PR, KR	Mayuram (6)	EA	Rice	..	T 245.00 R 245.00	58.00	15.00	68.01	N 25
95	Serudiyur	KR	Mayuram (5)	EA	Rice	..	T 192.00 R 192.00	24.00	19.00	60.17	N 5
96	Kodangudi	KR	Mayuram (4)	EA	Rice	..	T 290.00 R 290.00	38.00	18.00	20.26	N 13 T 1
97	Agarakkirangudi	PR, KR	Mayuram (5)	EA	Rice	..	T 275.00 R 275.00	24.00	15.00	18.97	N 5 T 2
	Nallattukkudi..	KR	Mayuram (4)	EA	Rice	..	T 240.00 R 240.00	22.00	12.00	71.03	N 4 T 2 C 1 M 1

AMENITIES AND LAND USE

2. MAYURAM TALUK

Location Code No.	Name of Village.	Total area of the village (in hectares).	Total population and number of households.	Amenities available (If not available within the village, a dash(—) in shown in the column and next to it in brackets, the distance in broad ranges, viz., – 5kms., 5—10 kms. and 10+kms. of the nearest place where the facility is available is given.)					
				Educational.	Medical.	Drinking water (potable).	Post and Telegraph.	Day or days of the Market/hat if any.	Communications (Bus stop, Railwaystation, waterway).
(1)	(2)	(3)	(4)	(5)	(6)	(7)	(8)	(9)	(10)
99	Mayuram	258.23	1,276 (299)	—(—5 kms)	—(—5 kms)	HP	—(—5 kms)	—(—5 kms)	RS
100	Pattamangalam	312.21	1,245 (268)	P (2), M (1) H (1)	—(—5 kms)	HP	PO	—(—5 kms)	BS
101	Kovangudi	303.91	444 (109)	P (1)	—(5—10 kms)	HP	PO	—(5—10 kms)	—(5—10 kms)
102	Maraiyur	243.58	1,438 (335)	P (1)	—(5—10 kms)	HP	PO	—(5—10)	—(5—10kms)
103	Chittakkadu	120.80	2,600 (549)	P (1), M (1)	—(—5 kms)	HP	PO	Monday	RS, BS
104	Muvalur	333.24	2,577 (542)	P (2), M (1)	—(—5 kms.)	HP	PO	—(—5 kms.)	BS
105	Anaimelagaram	352.61	2,262 (495)	P (1)	—(—5 kms.)	HP	PO	—(– 5 kms.)	RS, BS
106	Shetrapalapuram	390.86	2,242 (486)	P (1)	—(—5 kms.)	TK, HP	—(—5 kms)	—(—5 kms.)	BS
107	Madirimangalam	465.46	2,933 (646)	P (1)	—(—5 kms.)	TK, HP.	PO	—(—5 kms)	BS
108	Tiruvalangadu	362.96	3,471 (771)	P (2), M (2)	PHC (1)	TK, HP	PTO	—(—5 kms.)	BS
109	Makkirimangalam	374.41	1,434 (328)	P (1)	—(—5 kms.)	TK, HP	—(—5 kms.)	—(—5 kms.)	BS
110	Senniyanallur	239.66	1,148 (268)	P (1)	—(—5 kms.)	HP	—(—5 kms.)	—(—5 kms.)	BS
111	Melaiyur	283.01	1,577 (375)	P (1), M (1) H (1)	D (1)	HP	PTO	—(5—10 kms.)	BS
112	Toludalangudi	289.15	1,749 (366)	P (1)	H (1)	HP	—(—5 kms.)	—(5—10 kms.)	BS

113 Kilaiyur	314.81	1,905 (439)	P (1), M (1), H (1)	D (1)	TK, HP	PO	—(5- 10 kms.)	BS
114 Asikkad	355.18	1,122 (260)	P (1)	—(—5 kms.)	HP	—(—5 kms)	—(5—10 kms.)	—(—5 kms).
115 Sengudi	245.68	897 (189)	P (1)	—(—5 kms.)	HP	—(—5 kms)	—(5—10 kms.)	—(—5 kms).
116 Tirunalkondachcheri	206.06	910 (195)	P (1), M (1)	—(—5 kms.)	HP	PO	—(5—10 kms.)	—(—5 kms).
117 Arivalur	326.47	2,661 (600)	P (2)	—(5—10 kms.)	HP	PO	—(5—10 kms.)	BS
118 Kiliyanur	248.59	3,107 (657)	P (1), M (2), H (1), O (1)	H (1)	TK, HP	PO	—(5—10 kms.)	BS
119 Kadakkam	312.03	1570 (359)	P (2)	—(—5 kms)	TK, HP	PO	—(5—10 kms)	—(—5 kms)
120 Agara Adanur	266.66	661 (152)	P (1)	—(—5 kms)	HP	—(—5 kms)	—(5—10 kms)	—(—5 kms)
121 Kodavilagam	313.50	997 (244)	P (1)	—(—5 kms)	HP	—(—5 kms)	—(10+kms)	BS
122 Ichchangudi	278.59	778 (185)	P (1)	—(—5 kms)	HP	—(—5 kms)	—(10+kms)	BS
123 Tiruvilaiyattam	467.06	2218 (521)	P (3), M (1), H (1)	—(—5 kms)	HP	PO	—(10+kms)	BS
124 Neduvasal	325.37	1567 (338)	P (2)	MCW (1)	HP	—(—5 kms)	—(10+kms)	BS
125 Tiruvidakkali	663.05	1855 (419)	P (1), M (1)	MCW (1), D (1), H (1).	HP	PO	—(10+kms)	—(—5 kms)
126 Tillaiyadi	592.03	3362 (721)	P (3), M (1) H (1).	MCW (1)	HP	PO	—(10+kms)	BS
127 Attuppakkam	150.31	657 (140)	P (1)	—(—5 kms)	HP	—(—5 kms)	—(10+kms)	—(—5 kms)
128 Visalur	313.06	1230 (289)	P (2)	—(—5kms)	HP	PO	—(10+kms)	—(—5kms)
129 Uttirangudi	270.81	2946 (629)	P (2), M (1) H (1)	H (1)	TK, HP	PTO	—(10+kms)	BS
130 Iravancheri	243.16	1028 (220)	P (2)	—(—5 kms)	HP	—(—5 kms)	—(10+kms)	BS
131 Kottangudi	439.84	2368 (534)	P (3)	—(—5 kms)	HP	PO	—(10+kms)	BS
132 Arasur	283.68	1283 (322)	P(1)	—(—5 kms.)	HP	—(—5 kms.)	—(5—10 kms.)	B

Location Code No.	Name of village.	Approach to Village.	Nearest Town and distance (in kms).	Power Supply.	Staple Food.	Land use (i.e. area under different type of land use in hectares rounded upto two decimal places. Forest.	Irrigated by source.	Un-irrigated.	Culturable waste (including gauchar and groves).	Area not available for cultivation.	Remarks including any place of religious, historical or archaeological interests.
(1)	(2)	(11)	(12)	(13)	(14)	(15)	(16)	(17)	(18)	(19)	(20)
99	Mayuram	KR	Mayuram (5)	EA	Rice	..	T 212.13 R 212.13	26.00	6.00	14.10	N 10 T 2
100	Pattamangalam	PR, KR	Mayuram (1)	EA	Rice	..	T 220.00 R 220.00	25.00	8.00	59.21	N 25 T 3
101	Kovangudi	KR	Mayuram (5)	EA	Rice	..	T 185.00 R 185.00	65.00	16.00	37.91	—
102	Maraiyur	KR	Mayuram (6)	EA	Rice	..	T 190.00 R 190.00	16.00	10.00	27.58	N 51
103	Chittakkadu	PR, KR	Mayuram (1)	EA	Rice	..	T 96.80 R 96.80	12.00	4.00	8.00	N 50 T 2 C 1 M 1
104	Muvalur	PR, KR	Mayuram (4) ..	EA	Rice	..	T 228.24 R 228.24	63.00	27.00	15.00	N 25 T 2 C 2.
105	Anaimelagaram	PR, KR	Mayuram (5) ..	EA	Rice	—	T 245.00 R 245.00	34.00	16.00	57.61	N 30 T 5 M 1.
106	Shetrapalapuram	PR, KR	Mayuram (11) ..	EA	Rice	..	T 307.00 R 307.00	14.00	8.00	61.86	N 25 T3 M 3.
107	Madirimangalam	PR, KR	Mayuram (12) ..	EA	Rice	—	T 315.46 R 315.46	48.00	15.00	87.00	N 50 M 2.
108	Tiruvalangadu	PR, KR	Mayuram (17) ..	EA	Rice	—	T 281.00 R 281.00	18.00	11.96	52.00	N 50 M 2 T 2
109	Makkirimangalam	PR, KR	Mayuram (16) ..	EA	Rice	..	T 297.00 R 297.00	21.00	15.00	41.41	N 25
110	Senniyanallur	PR, KR	Mayuram (11) ..	EA	Rice	..	T 182.00 R 182.00	32.00	12.00	13.66	N 2
111	Melaiyur	PR, KR	Mayuram (10) ..	EA	Rice	..	T 220.00 R 220.00	42.00	13.00	8.01	N 50
112	Toludalangudi	PR	Mayuram (8) ..	EA	Rice	..	T 175.00 R 175.00	50.00	32.00	32.15	N 25 M 2.

113	Kilaiyur	PR	Mayuram (10)	EA	Rice	T 235.00 R 235.00	45.00	16.00	18.81	N 30 C 1
114	Asikkadu	KR	Mayuram (6)	EA	Rice	T 305.00 R 305.00	29.00	12.00	9.18	M 1. N 15 T 2
115	Sengudi	KR	Mayuram (9)	EA	Rice	T 202.00 R 202.00	7.00	4.00	32.68	M 1. N 5 T 1.
116	Tirunalkondachcheri	PR	Mayuram (6)	EA	Rice	T 165.00 R 165.00	21.00	8.00	12.06	N 50 T 3.
117	Arivalur	PR	Mayuram (8)	EA	Rice	T 243.00 R 243.00	25.00	12.00	46.47	N 25 T 2
118	Kiliyanur	PR	Mayuram (9)	EA	Rice	T 180.00 R 180.00	32.00	12.00	24.59	M 1 N 50 T 3
119	Kadakkam	KR	Mayuram (10)	EA	Rice	T 202.00 R 202.00	38.00	21.00	51.03	C2 N 25 T 5
120	Agara Adanur	KR	Mayuram (10)	EA	Rice	T 220.00 R 220.00	12.00	10.00	24.66	C 1 M 5. N 20
121	Kodavilagam	KR	Mayuram (20)	EA	Rice	T 245.00 R 245.00	18.00	7.00	43.20	N 20 T 3
122	Ichchangudi	KR	Mayuram (19)	EA	Rice	T 225.30 R 225.30	25.00	16.00	12.59	C 2 M 3. N 10
123	Tiruvilaiyattam	PR, KR	Mayuram (16)	EA	Rice	T 335.00 R 335.00	22.00	8.00	102.06	T 1 N 25
124	Neduvasal	KR	Tranquebar (10)	EA	Rice	T 265.00 R 265.00	35.00	14.00	11.37	T 1. N 25
125	Tiruvidakkali	KR	Tranquebar (8)	EA	Rice	T 560.00 R 560.00	30.00	15.00	58.05	T 2 N 15
126	Tillaiyadi	KR	Tranquebar (5)	EA	Rice	T 409.97 R 409.97	73.00	38.00	71.06	T 1 N 50
127	Attuppakkam	PR	Mayuram (3)	EA	Rice	T 130.00 R 130.00	3.00	2.00	15.31	M 1 N 10
128	Visalur	KR	Mayuram (8)	EA	Rice	T 235.00 R 235.00	22.00	10.00	46.06	T 1 N 5
129	Uttirangudi	PR	Mayuram (19)	EA	Rice	T 195.00 R 195.00	9.00	6.00	60.81	N 150 T 4
130	Iravancheri	KR	Mayuram (11)	EA	Rice	T 195.00 R 195.00	6.00	5.00	37.16	C 3 M 1 N 10
131	Kottangudi	PR, KR	Mayuram (22)	EA	Rice	T 340.00 R 340.00	48.00	16.00	35.84	N 200 T 1
132	Arasur	KR	Mayuram (15)	EA	Rice	T 230.00 R 230.00	18.00	10.00	25.68	C 1 M 3 N 10 M 1

VILLAGE DIRECTORY.
AMENITIES AND LAND USE.
2. MAYURAM TALUK.

Location Code No.	Name of village	Total area of the village (in hectares.)	Total population and number of house holds.	Amenities available (If not available within the village, a dash( ) is shown in the column and next to it in brackets, the distance in broad ranges, viz., - 5 kms. 5 10 kms.; and 10 + kms. of the nearest place where the facility is available is given)					
				Educational.	Medical.	Drinking water (potable).	Post and Telegraph.	Day or days of the Market, if any.	Communications (Bus stop, Railway station, Waterway.
(1)	(2)	(3)	(4)	(5)	(6)	(7)	(8)	(9)	(10)
133	Perambur	436.89	2905 (635)	P(1), M (1).	MCW (1)	TK, HP	PO	—(5—10 kms.)	BS
134	Agaravallam	168.70	847 (173)	(—5 kms)	—(—5 kms.)	HP	—(—5 kms.)	—(5—10 kms.)	BS
135	Peruncheri	395.25	2800 (624)	P(1)	—(—5 kms.)	TK, HP	PO	—(5—10 kms.)	BS
136	Pandaravadai	275.57	1153 (250)	P(2)	—(—5 kms.)	HP	—(—5 kms.)	—(10+ kms.)	—(—5 kms).
137	Valuvur	436.95	2916 (621)	P(1), M (1)	MCW (1)	HP	PO	—(5—10 kms.)	—(—5 kms)
138	Kappur	268.41	1138 (252)	P(1)	—(—5 kms.)	HP	—(—5 kms.)	—(10+kms.)	—(—5 kms)
139	Kolajyur	277.66	1 212 (273)	P(1)	—(—5 kms.)	HP	PO	—(10+ kms.)	—(—5 kms)
140	Perumalkovil	209.62	2,786 (531)	P(1), M (1)	D (1)	HP	PO	—(5—10 kms.)	BS
141	Kokkur	275.80	1,252 (222)	P(1)	—(—5 kms.)	HP	—(—5 kms.)	—(10+kms.)	—(—5 kms)
142	Palaiyagudalur	222.72	986 (215)	P(1), M (1)	—(5—10kms)	HP	PO	—(5—10 kms.)	—(—5 kms)
143	Tiruvaduturai	549.53	5 806 (1259)	P(1), M (2)	—(—5 kms.)	TK, H P	PTO	—(—5 kms.)	BS, RS
144	Karuppur	275.97	1,264 (295)	P(1)	—(—5kms.)	HP	—(—5kms.)	—(5—10 kms.)	BS
145	Peravur	213.43	828 (198)	P(2)	—(5—10kms.)	HP	—(—5 kms.)	—(10+kms.)	BS

146	Komal West (Komal Kela-sethi)	564.86	2,945 (644)	P(3)	—(—5kms)	HP	PO	—(10+kms)	BS
147	Maruttur	211.16	849 (194)	P(2)	—(—5kms)	HP	—(—5kms)	—(10+kms)	BS
148	Komal East (Komal Keel-sethi).	672.57	3,173 (722)	P(3),M(1), H(1)	MCW(1)	TK,HP	PO	—(10+kms)	BS
149	Anantanallur	331.29	956 (222)	P(1),M(1)	—(—5kms)	TK,HP	—(—5kms)	—(10+kms)	BS
150	Kottangudi	190.23	501 (121)	P(1)	—(5—10kms)	HP	—(—5kms)	—(10+kms)	BS
151	Palaiyur	447.57	2,057 (444)	P(1)	—(5—10kms)	TK,HP	PTO	—(10+kms)	BS
152	Kanjivay	258.43	851 (197)	P(1),M(1)	MCW(1)	HP	PO	—(5—10kms)	—(—5kms)
153	Kodimangalam	101.53	670 (150)	P(1)	—(—5kms)	HP	—(—5kms)	—(10+kms)	RS
154	Melkalangan	127.30	567 (136)	P(1)	—(—5kms)	HP	—(—5kms)	—(10+kms)	RS
155	Sivanaragaram	263.92	845 (183)	P(1)	—(—5kms)	HP	—(—5kms)	—(10+kms)	—(—5kms)
156	Konerirajapuram	821.04	3,919 (883)	P(2),M(1)	PHC(1)D(1)	TK,HP	PTO	—(10+kms)	BS
157	Nallavur	234.98	775 (184)	P(1)	—(—5kms)	HP	—(—5kms)	—(10+kms)	—(—5kms)
158	Melparuttikkudi	218.65	494 (122)	P(1)	—(5—10kms)	HP	—(—5kms)	—(10+kms)	—(—5kms)
159	Kilparuttikkudi	108.07	898 (195)	—(—5kms)	—(—5kms)	HP	—(—5kms)	—(10+kms)	—(—5kms)
160	Srikanthapuram	175 43	943 (205)	P(1),M(1), H(1)	MCW(1)	HP	—(—5kms)	—(10+kms)	BS
161	Mandai	258.66	1,131 (275)	—(—5kms)	—(5—10kms)	HP	PO	—(10+kms)	BS
162	Nakkambadi	231 05	1615 (323)	P(1),M(1)	—(5—10kms)	HP	PO	—(10+kms)	BS
163	Gangadharapuram	495.39	1,547 (317)	P(2)	—(5—10 kms.)	HP	PO	—(10+kms.)	BS
164	Elumagalur	266.84	1,219 (270)	P(1)	—(5—10 kms.)	HP	PO	—(10+kms.)	—(—5kms)
165	Purambur (Porambur) ..	403.67	1,331 (276)	P(2)	—(5—10 kms.)	HP	PO	—(10+kms.)	—(5—10kms.)
166	Manganallur	368.82	2,187 (535)	P(1),M(1), H(1)	H(1)	HP,TK	PTO	—(10+kms.)	BS,RS
167	Kalanivasal	193.15	975 (220)	P(1)	—(— 5 kms.)	HP	PO	—(10+kms.)	BS
168	Tattangudi	330.43	1,597 (336)	P(3)	H(1)	HP	PTO	—(5—10kms.)	BS
169	Idaikkudi	265.55	894 (202)	P(1)	—(—5 kms.)	HP	—(—5 kms)	—(5—10kms.)	BS
170	Settur	350·98	949 (229)	P(1)	—(—5 kms.)	HP	—(—5 kms)	—(5—10kms.)	BS

Location Code No.	Name of village.	Approach to Village.	Nearest Town and distance (in kms.)	Power supply.	Staple Food.	Land use (i.e. area under different types of land use in hectares rounded upto two decimol places.)						Remarks including any place of religious historical or archaeological interest.
						Forest.		Irrigated by source.	Un-irrigated.	Culturable waste (including gauchar and groves).	Area not available for cultivation.	
(1)	(2)	(11)	(12)	(13)	(14)	(15)		(16)	(17)	(18)	(19)	(20)
133	Perambur	PR, KR	Mayuram (11) ..	EA	Rice	—	T R	305.89 305.89	25.00	12.00	94.00	N 50 T 5 M 1
134	Agaravallam	PR	Mayuram (10) ...	EA	Rice	—	T R	125.00 125.00	8.00	7.00	28.70	N 5 T 2 M 1
135	Peruncheri	PR	Mayuram (6) ...	EA	Rice	—	T R	300.00 300.00	30.00	14.00	51.25	N 25 T 2 M 3
136	Pandaravadai	PR, KR	Mayuram (9) ...	EA	Rice	—	T R	210.00 210.00	17.00	7.00	41.57	N 50 T 1 M 1
137	Valuvur	KR	Mayuram (6) ..	EA	Rice	...	T R	350.00 350.00	24.00	12.00	50.95	N 20 M 2
138	Kappur	KR	Mayuram (19) ..	EA	Rice	...	T R	190.00 190.00	13.00	8.00	57.41	N 10
139	Kolaiyur	KR	Mayuram (14) ..	EA	Rice	..	T R	220.00 220.00	20.00	12.00	25.66	N 5 T 2 M 1
140	Perumalkovil	PR	Mayuram (10) ..	EA	Rice	...	T R	145.00 145.00	33.00	13.00	18.62	N 50 T 4 C 4 M 6
141	Kokkui	KR	Mayuram (16) ..	EA	Rice	...	T R	215.00 215.00	13.00	10.00	37.80	N 15 M 1
142	Palaiyagudalur	PR	Mayuram (19) ..	EA	Rice	...	T R	145.00 145.00	38.00	13.00	26.72	N 25 M 3
143	Tiruvaduturai	PR, KR	Mayuram (19) ...	EA	Rice	—	T R	370.00 370.00	52.00	26.00	101.53	N 60 C 5
144	Karuppur	PR	Mayuram (21) ..	EA	Rice	...	T R	195.00 195.00	24.00	14.00	42.97	N20 T2 M3
145	Peravur	PR	Mayuram (19) ..	EA	Rice	...	T R	160.00 160.00	11.00	6.00	36.43	N25

146	Komal West (Komal Mela Sethi).	..	..	PR	Mayuram(16)	EA	Rice	..	T R	315.00 315.00	106.00	62.00	81.86	N 150 T3,C1 M1
147	Maruttur	..	..	..	PR	Mayuram(12)	EA	Rice	..	T R	170.00 170.00	16.00	6.00	19.16	N5
148	Komal East (Komal Keel Sethi).	..	..	..	PR	Maryuram(16)	EA	Rice	..	T R	560.00 560.00	32.00	12.00	68.57	N 120 T5 M 4
149	Anantanallur	..	..	..	KR	Mayuram(14)	EA	Rice	..	T R	255.00 255.00	8.00	4.00	64.29	N5
150	Kottangudi	..	..	..	PR	Mayuram(18)	EA	Rice	..	T R	155.00 155.00	9.00	5.00	21.23	N10 T7 C4 M4
151	Palaiyur	..	..	..	PR,KR	Mayuram(20)	EA	Rice	..	T R	325.00 325.00	48.00	16.00	58.57	N50 T6 M1
152	Kanjivay	..	..	..	PR	Mayuram(18)	EA	Rice	..	T R	160.00 160 00	45.00	15.00	38.43	N10 M1.
153	Kodimangalam	..	..	PR	Mayuram(19)	EA	Rice	..	T R	60.00 60 00	16.00	7.00	18.53	N30 T3.
154	Melkalangan	..	..	..	PR	Mayuram(19)	EA	Rice	..	T R	85.00 85.00	18.00	8.00	16.30	N10
155	Sivanaragaram	..	..	PR	Mayuram(35)	EA	Rice	..	T R	215 00 215.00	9.00	6.00	33.92	N10
156	Konerirajapuram	..	..	PR,KR	Mayuram(21)	EA	Rice	..	T R	660.00 660.00	17.00	9.00	135.04	N55;C1; M1.
157	Nallavur	..	..	..	PR	Mayuram(22)	EA	Rice	..	T R	190.00 190.00	8.00	6.00	30.98	N12;T1 M3.
158	Melparuttikudi	..	..	KR	Mayuram(27)	EA	Rice	..	T R	175.00 175.00	7.00	4.00	32.65	N10;T3; C1,M2.
159	Kilparuttikkudi	..	..	PR	Mayuram(24)	EA	Rice	..	T R	85.00 85.00	5.00	3.00	15.07	N5.
160	Srikanthapuram	..	..	PR	Mayuram(21)	EA	Rice	..	T R	145.00 145.00	7 00	3.00	20.43	N50: M3
161	Mandai	..	..	PR,KR	Mayuram(24)	EA	Rice	..	T R	190.00 190.00	18 00	8.00	42.66	N60
162	Nakkambadi	..	..	..	PR,KR	Mayuram(24)	EA	Rice	..	T R	180.00 180 00	38.00	12 00	1.05	N60
163	Gangadharapuram	..	..	PR,KR	Mayuram (24)	EA	Rice	..	T R	375.00 375.00	77.00	22.00	19 39	N10:T1
164	Elumagalur	..	..	..	KR	Mayuram (24)	EA	Rice	..	T R	185.00 185.00	25.00	14.00	42.84	N25:M1
165	Purambur (Porambur)		..	KR	Mayuram (16)	EA	Rice	..	T R	320.00 320.00	55.00	18.00	10.67	T3:N10 M1
166	Manganallur	..	..	..	KR,PR	Mayuram (10)	EA	Rice	..	T R	280.00 280 00	23.00	12.00	53.82	N50:T2
167	Kalanivasal	..	..	..	PR,KR	Mayuram (10)	EA	Rice	..	T R	140.00 140.00	37.00	13.00	3.15	T1
168	Tattangudi		..	PR	Mayuram (8)	EA	Rice	..	T R	250.00 250.00	32.00	15.00	33.43	N12
169	Idaikkudi	..	..	..	PR	Mayuram (8)	EA	Rice	..	T R	175.00 175.00	38.00	14.00	38.55	N5
170	Settur		..	..	KR	Mayuram (12)	EA	Rice	..	T R	285.00 285.00	38.00	18.00	9.98	N5:T3; M3

VILLAGE DIRECTORY.

AMENITIES AND LAND USE.

2. MAYURAM TALUK.

Location Code No.	Name of Village.	Total area of the village (in hectares).	Total population and number of households.	Amenities available (if not available within the village, a dash(–) is shown in the column and next to it in brackets, the distance in broad ranges, viz., – 5kms., 5– 10 kms. and 10+kms. of the nearest place where the facility is available is given.)					
				Educational.	Medical.	Drinking water (potable).	Post and Telegraph.	Day or days of the Market/hat, if any.	Communications (Bus stop, Rail waystation, Water way.)
(1)	(2)	(3)	(4)	(5)	(6)	(7)	(8)	(9)	(10)
171	Vilagam	242.70	779 (167)	P(1)	—(5—10 kms.)	HP	—(—5 kms)	—(10+kms).	– (—5 kms.)
172	Nalladai	470.38	2,403 (518)	P(1),M(1)	MCW(1)	TK,HP	PTO	—(10+kms.)	BS
173	Iluppur	509.85	3,274 (702)	P(2)	—(—5kms.)	HP	PO	—(10+kms.)	BS
174	Eduttukkatti (Eduthikkattu) ..	488.03	2,339 (517)	P(3)	MCW(1)	HP	PO	—(10+kms)	BS
175	Tirukkalachcheri	589.31	5,137 (1,122)	P(5),M(1), H(1)	H(1)	HP	PTO	—(10+kms.)	BS
176	Kattuchcheri	499.13	2,232 (532)	P(2)	—(—5 kms.)	HP	PO	—(10+kms.)	BS
177	Chandirappadi	384.49	1,490 (315)	—(—5kms)	—(—5 kms.)	HP	PO	—(5—10 kms).	BS
	Taluk Total ..	**69551.77**	P—357924 H—78724	P—273 M—71 H—23 Puc—3 C—1 O—2	MCW—23 PHC—5 HC—2 H—12 D—7	..	..	...	..

FOOT NOTE.—

Villages treated as census towns.	*Name of Town in which included.*
Vellagaram (Part)	Mayuram (M)
Thiruvidalur (Part)	Mayuram (M)
Pandaravadai (Part)	Mayuram (M)
Mayuram (Part)	Mayuram (M)
Mannam Pandal (Part)	Mayuram (M)
Pattamangalam (Part)	Mayuram (M)

Village treated as census towns.	*Name of Town in which included.*
Sithakadu (Part)	Mayuram (M)
Kovanad (Village No. 54)	Mayuram (M)
Kuttalam (Village No. 38)	Kuttalam (P)
Sattangudi (Village No. 110)	Tranquebar (P)
Erukkattancheri (Village No. 111)	Tranquebar (P)
Paraiyur (Village No. 177)	Tranquebar (P)

VILLAGE DIRECTORY.

AMENITIES AND LAND USE.

2. MAYURAM TALUK.

Location Code number.	Name of village.	Approach to Village.	Nearest town and distance (in kms).	Power Supply.	Stapel Food.	Land use (i.e. under different types of land use in hectares rounded upto two decimal places.) Forest.	Irrigated by source.	Un-irrigated.	Culturable waste (including gauchar and groves.)	Area not available for cultivation.	Remarks including any place of religious historical or archaeological intrest.
(1)	(2)	(11)	(12)	(13)	(14)	(15)	(16)	(17)	(18)	(19)	(20)
171	Vilagam	KR.	Mayuram (16)	EA	Rice	..	T 205.00 R 205.00	4.00	2.00	31.70	N6
172	Nalladai	PR,KR	Mayuram (18)	EA	Rice	..	T 385.00 R 385.00	20.00	9.00	56.38	N20; M2
173	Iluppur	PR	Mayuram (8)	EA	Rice	..	T 380.00 R 380.00	34.00	13.00	82.85	N150; M2
174	Eduttukkatti (Eduthikkattui).	PR	Mayuram (5)	EA	Rice	..	T 350.00 R 350.00	59.00	12.00	67.03	N150;T2 C3,M1
175	Tirukkalachcheri	PR,KR	Mayuram (2)	EA	Rice	..	T 410.00 R 410.00	48.00	13.00	118.31	N100; T3;C8; M3
176	Kattuchcheri	PR,KR	Tranquebar (3)	EA	Rice	..	T 330.00 R 330.00	67.00	28.00	74.13	N66
177	Chandirappadi	PR,KR	Tránquebar (3)	EA	Rice	..	T 88.49 R 88.49	63.00	21.00	212.00	N500;T1 C10 M3
	Taluk Total			..	..	..	**T—51,304.06 R—51,304.06**	**5,541.00**	**2,998.70**	**9,708.01**	**N-8587 M-286 T-268 C-176**

3. TIRUVIDAIMARUDUR TALUK

TIRUVIDAIMARUDUR TALUK

THANJAVUR DISTRICT

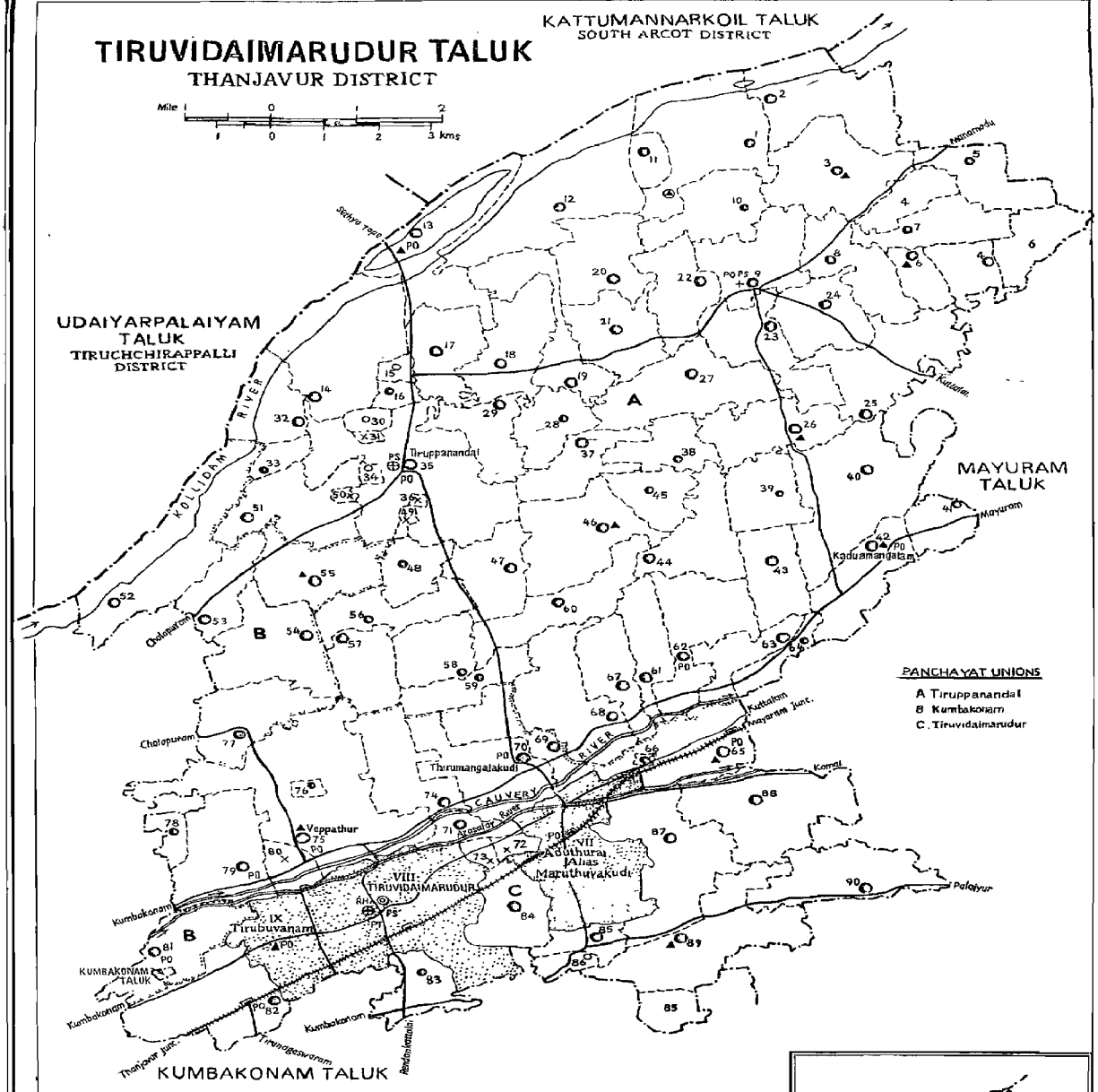

Boundary, District
" Taluk
" Panchayat union
" Village with Location Code Number
Taluk headquarters
Villages having Population below 200
" " 200 - 499
" " 500 - 999
" " 1000 - 4999
" " 5000 & above

Uninhabited villages
Important Road
Railway line with station (Metre gauge)
River with stream
Post office, Post and Telegraph office
Police station
Hospital Primary health centre Dispensary Maternity and Child welfare centre
Rest house, Travellers bungalow
Urban area with Location Code Number

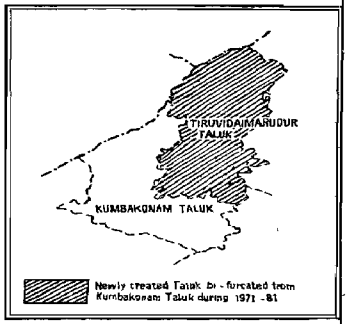

• Based upon Survey of India map with the permission of the Surveyor General of India

©Government of India Copyright, 1985.

P.Z.Press, C.S.O., Madras.5

ALPHABETICAL LIST OF VILLAGES.

3. Tiruvidaimarudur Taluk.

Sl. No.	Name of village.	L. C. No.
(1)	(2)	(3)
1	Anakkudi	77
2	Aralur	26
3	Attippakkam	21
4	Bhaskarapuram	64
5	Bhagavatapuram	76
6	Bhagavatapuram	80
7	Chidambaranathapuram	17
8	Chinnakattanagaram	36
9	Chinnakattanagaram	49
10	Govindapuram	71
11	Govindapuram	72
12	Govindapuram	73
13	Irumulai	10
14	Kadiramangalam	42
15	Kanjanur	67
16	Kannarakkudi	37
17	Karuppur	24
18	Kattanagaram	48
19	Kavanur	22
20	Kil Manakkudi	38
21	Kil Mandur	23
22	Kil Suriyamulai	44
23	Kolikutti	15
24	Konattalaippadi	41
25	Kondasamudram	28
26	Kottur	61
27	Kovilramapuram	20
28	Kulasekharanallur	1
29	Kurichchi	18
30	Kuttanur	39
31	Mahadanapuram	84
32	Maharajapuram	52
33	Maharajapuram	63
34	Manalur	68
35	Manambadi	53
36	Mangudi	47
37	Manjamalli	87

ALPHABETICAL LIST OF VILLAGES.

3. TIRUVIDAIMARUDUR TALUK.

Sl. No.	*Name of village.*	*L. C. No.*
(1)	(2)	(3)
38	Marachcheri	30
39	Maratturai	3
40	Mavattiruppu	32
41	Melaiyur	89
42	Mel Kattur	19
43	Mullangudi	12
44	Mullukkudi	40
45	Narasingampettai	65
46	Narikkudi	56
47	Neykkuppai	8
48	Neyvasal	5
49	Pandanallur	9
50	Paravanur	33
51	Paruttikkudi	74
52	Pattam	16
53	Pudur	54
54	Sakkinayakkanpettai	29
55	Sarabhojirajapuram	2
56	Sattanur	58
57	Sattanur	88
58	Sayanapuram	7
59	Senganur	55
60	Serugudi	27
61	Sivapurani	45
62	S. Pudur	90
63	Suryamulai	60
64	Suryanarkovil	69
65	Tepperumalnallur	82
66	Tiruvalanjuli	57
67	Tirukkodikaval	43
68	Tiruloki	46
69	Tirumandura	59
70	Tirumangaichcheri	6
71	Tirumangalakkudi	70
72	Tirunilakkudi	85
73	Tirunilakkudi Tottam	86
74	Tiruppanandal	35

ALPHABETICAL LIST OF VILLAGES.

3. TIRUVIDAIMARUDUR TALUK.

Sl. No.	*Name of village.*	*L.C. No.*
(1)	(2)	(3)
75	Tiruppanandal Chinna Kattanagaram	34
76	Tiruppanandal Pattam	31
77	Tiruvidaimarudur	83
78	Tiruvisalur	79
79	Tiruvisanallur Pandaravadai	78
80	Tittaichcheri	11
81	Tuhili	62
82	Tyagarajapuram	66
83	Ukkarai	14
84	Umamaheswarpuram	81
85	Vannikudi	4
86	Velur	25
87	Veppattur	75
88	Vinayakanteru	13
89	Virakkan	51
90	Virakkan Chinnakattanagaram	50

AMENITIES AND LAND USE.

3. TIRUVIDAIMARUDUR TALUK.

Location Code No.	Name of village.	Total area of the village (in hectares).	Total population and number of households.	Amenities available (If not available within the village, a dash(—) is shown in the column and next to it in brackets, the distance in broad ranges, viz., —5kms., 5 – 10 kms. and 10 + kms. of the nearest place where the facility is available is given.)					
				Educational.	Medical.	Drinking water(potable).	Post and Telegraph.	Day or days of the Market/hat, if any.	Communications (Bus stop, Railway station, Water way.)
(1)	(2)	(3)	(4)	(5)	(6)	(7)	(8)	(9)	(10)
1	Kulasekharanallur	363.80	2,331 (525)	P(2), M(1)	—(—5 kms.)	HP, R, C	PO Phone	—(10+kms.)	BS.
2	Sarabhojirajapuram	448.30	1,576 (343)	P(2)	—(—5 kms.)	TK, HP, R	—(—5 kms.)	—(10+kms.)	—(—5 kms.)
3	Maratturai	425.31	1,647 (388)	P(1)	MCW(1)	TK, HP	PO	—(10+kms.)	BS
4	Vannikudi	290.75	1,275 (290)	P(2)	MCW(1)	W, HP	—(—5 kms.)	—(10+kms.)	BS.
5	Neyvasal	225.28	693 (149)	P(1)	—(—5 kms.)	HP, R	—(—5 kms.)	—(10+kms.)	BS.
6	Tirumangaichcheri	307.88	1,248 (306)	P(1)	MCW (1)	TK, HP	—(—5 kms.)	—(10+kms.)	—(—5 kms.)
7	Sayanapuram	236.38	740 (156)	P(1)	—(—5 kms.)	TK, HP, C	—(—5 kms.)	—(10+kms.)	—(—5 kms.)
8	Neykkuppai	309.71	1,809 (362)	P(1)	—(—5 kms.)	TK, HP, R	—(—5 kms.)	—(10+kms.)	BS.
9	Pandanallur	315.71	3,465 (743)	P(3), M(1) H(1), PUC(1)	D(2), RP(1)	T, TK, HP R, C.	PTO	—(10+kms.)	BS.
10	Irumulai	298.25	934 (208)	—(—5kms.)	—(—5 kms.)	HP, R	—(—5 kms.)	—(10+kms.)	—(—5 kms.)
11	Tittaichcheri	245.00	1,297 (295)	P(1)	PHC(1)	TK, HP, R	PO	—(10+kms.)	BS.
12	Mullangudi	669.76	2,622 (602)	P(1), M(1)	—(—5 kms.)	W, HP, R	PO	—(10+kms.)	—(—5 kms.)
13	Vinayakanteru	451.29	2,804 (635)	P(2), M(1)	MCW(1), D(1).	HP, R	PO	—(10+kms.)	BS.
14	Ukkarai	603.45	2,241 (497)	P(2), M(1)	D(1)	HP	PO	—(10+kms.)	BS.
15	Kolikutti	37.42	24 (4)	—(—5 kms.)	—(—5 kms.)	HP	—(—5 kms.)	—(10+ ms.)	BS
16	Pattam	110.61	593 (126)	P(1).	—(—5 kms.)	HP, C.	—(—5 kms.)	—(10+kms.)	BS.
17	Chidambaranathapuram ..	263.41	1,893 (389)	P(1)	—(—5 kms.)	W, HP	—(—5 kms.)	—(10+kms.)	BS.

18 Enrichchi	330.25	1,684 (388)	P(1), M(1)	—(—5kms.)	TW, HP	PO.	—(10+kms.)	BS.
19 Melikkattur ..	299.57	1,604 (361)	P(1)	—(—5kms.)	HP, C	—(—5kms.)	—(10+kms.)	BS.
20 Kovilramapuram	306.43	1,588 (347)	P(1)	—(—5kms.)	W,HP	PO	—(10+kms.)	—(—5kms.)
21 Attippakkam ..	289.55	1,923 (480)	P(1), M(1)	—(—5kms.)	W,HP, R	PO	—(10+kms.)	BS.
22 Kavanur	258.34	1,119 (268)	P(1)	—(—5kms.)	TK, HP, R	—(—5kms.)	—(10+kms.)	BS.
23 Kil Mandur ..	327.32	1,993 (455)	P(2)	—(—5kms.)	HP,R,C,	—(—5kms.)	—(10+kms.)	BS.
24 Karuppur	269.58	1,618 (375)	P(1)	—(—5kms.)	TK, HP, R	PO	—(10+kms.)	BS.
25 Velur	414.18	1,273 (279)	P(2)	—(—5kms.)	HP, R	—(—5kms.)	—(10+kms.)	BS.
26 Aralur	302.47	1,303 (301)	P(1)	MCW(1)	TK,HP,R	PO	—(10+kms.)	BS.
27 Serugudi	429.38	1,663 (381)	P(2)	—(—5kms.)	TK, HP, R,C	—(—5kms.)	—(10+kms.)	—(—5kms.)
28 Kondasamudram	204.34	839 (192)	P(1)	—(—5kms.)	HP, C	—(—5kms.)	—(10+kms.)	BS.
29 Sakkinayakkanpettai ..	203.14	1,335 (294)	P(2)	—(—5kms.)	TK, HP, C	PO	—(10+kms.)	BS.
30 Marachcheri	22.84	188 (47)	—(—5kms.)	—(—5kms.)	HP, C	—(—5kms.)	—(10+kms.)	—(—5kms.)
31 Tiruppanandalpattam ..	0.23	..	...	Uninhabited.		..	..	..
32 Mavattiruppu	233.56	1,052 (231)	P(1)	—(—5kms.)	TK, HP, C	—(—5kms.)	—(10+kms.)	—(—5kms.)
33 Paravanur	61.76	463 (110)	P(1)	—(—5kms.)	HP,C	—(—5kms.)	—(10+kms.)	—(—5kms.)
34 Tiruppanandal Chinna Kattanagaram	46.33	199 (43)	—(—5kms.)	—(—5kms.)	HP,W	—(—5kms.)	—(10+kms.)	—(—5kms.)
35 Tiruppanandal	760.35	7,182 1542)	P(4), M(1) H(1)C(1) PUC(1)	H(1), RP(1)	T,HP, R TK	PTO	—(10+kms.)	BS.
36 Chinnakkattanagaram ..	1.19	...	...	Uninhabited.		...	...	...
37 Kannarakkudi	226.16	1,056 (214)	P(1)	—(—5kms.)	HP, C	—(—5kms.)	—(10+kms.)	—(—5kms.)
38 Kil Manakkudi	185.28	800 (185)	P(1)	—(—5kms.)	HP, C	—(—5kms.	—(10+kms.)	—(—5kms.
39 Kuttanur	214.91	907 (205)	P(1)	—(5-10kms.)	HP, R	—(—5kms.)	—(10+kms.)	—(—5kms.)
40 Mullukkudi	404.88	1,446 (354)	P(2)	—(—5kms.)	HP, R	—(—5kms.)	—(10+kms.)	BS.
41 Konattalaippadi	121.99	572 (148)	P(1)	—(—5kms.)	TK, HP	—(—5kms.)	—(10+kms.)	BS.
42 Kadiramangalam	586.38	5,007 (1,186)	P(2), M(1)	—(—5kms.)	T,HP, R	PTO	—(10+kms.)	BS.
43 Tirukkodikaval	249.38	1,544 (366)	P(1), M(1)	—(5-10kms.)	T, TK, HP, R	PO	—(10+kms.)	BS.

VILLAGE DIRECTORY

AMENITIES AND LAND USE

3. TIRUVIDAIMARUDUR TALUK

Location Code No.	Name of village.	Approach to Village.	Nearest town and distance (in kms).	Power supply.	Staple Food.	Land use (i.e. area under different types of land use in hectares rounded upto two decimal places.)					Remarks including any place of religious, historical or archaeological interest.
						Forest.	Irrigated by source.	Un-Irrigated.	Culturable waste (including gauchar and groves).	Area not available for cultivation.	
(1)	(2)	(11)	(12)	(13)	(14)	(15)	(16)	(17)	(18)	(19)	(20)
1	Kulasekharanallur	PR	Mayuram (22)	EA	Rice & Cholam.	..	T 155.00 R 155.00	53.00	22 00	133.80	N120, M3,C1 T5.
2	Sarabhojirajapuram	KR	Mayuram (24)	EA	Rice & Cholam	..	T 219 00 R 219.00	59 00	22.00	148.30	N5;C1, T2
3	Maratturai	PR,KR	Mayuram (24)	EA	Rice	..	T 322.00 R 322.00	32.00	20.00	51.31	N10,M1, T2
4	Vannikudi	PR,KR	Mayuram (24)	EA	Rice	..	T 192.00 R 192.00	35.00	23.00	40.75	N10,T2
5	Neyvasal	PR,KR	Mayuram (24)	EA	Rice	..	T 168.00 R 168.00	15.00	12.00	30.28	N5,T1
6	Tirumangaichcheri	KR	Mayuram (22)	EA	Rice	...	T 235.00 R 235.00	24.00	15.00	33.88	N5,T1
7	Sayanapuram	KR	Mayuram (24)	EA	Rice	..	T 189.00 R 189.00	16.00	8.00	23.38	N5,M1, T3.
8	Neykkuppai	PR,KR	Mayuram (18)	EA	Rice	..	T 197.00 R 197.00	36.00	24.00	52.71	N10,M1 T2.
9	Pandanallur	PR,KR	Mayuram (18)	EA	Rice	..	T 199.00 R 199.00	29.00	33.00	54.71	N30,M3 T2.
10	Irumulai	KR	Mayuram (22)	EA	Rice	...	T 234.00 R 234.00	15.00	12.00	37.25	N5
11	Tittaichcheri	KR	Kumbakonam (14)	EA	Rice & Cumbu.	..	T 144.00 R 144.00	40.00	11.00	50.00	N5,M1, T2.
12	Mullangudi	PR	Mayuram (24)	EA	Rice & Cumbu	..	T 266.00 R 266.00	142.00	14.00	247.76	N10,M1, T2.
13	Vinayakanteru	PR,KR	Kumbakonam (22)	EA	Rice & Cumbu.	..	T 95.00 R 95.00	105.00	17.00	234.29	N20,M2 T3.
14	Ukkarai	PR,KR	Kumbakonam (20)	EA	Rice	..	T 312.00 R 312.00	56.00	24.00	211.45	N15,M2 T1.
15	Kolikutti	KR	Kumbakonam (20)	EA	Rice	..	T 33.00 R 33.00	1.00	2.00	1.42	..
16	Pattam	PR,KR	Kumbakonam (20)	EA	Rice	..	T 86.00 R 86.00	6.00	4.00	14.61	N2
17	Chidambaranathapuram	PR,KR	Kumbakonam (22)	EA	Rice	..	T 185.00 R 185.00	27.00	19.00	32.41	N5,M3 C1.T1.

18	Kumbhchi	PR,KR	Kumbakonam (25)	EA	Rice	..	T 241.00 R 241.00	23.00	24.00	42.25	N10,M1 T1
19	Mel Kattur ..	PR,KR	Kumbakonam (22)	EA	Rice	..	T 205.00 R 205.00	34.00	15.00	45.57	N5
20	Kovilramapuram	KR	Kumbakonam (26)	EA	Rice	..	T 211.00 R 211.00	33.00	28.00	34.43	N5M1, T1.
21	Attippakkam	PR,KR	Kumbakonam (25)	EA	Rice	..	T 200.00 R 200.00	32.00	23.00	34.55	N8, M2, C1, T4
22	Kavanur	PR,KR	Mayuram (18)	EA	Rice	...	T 198.00 R 198.00	..	15.00	45.34	N5,M1, T1.
23	Kil Mandur ..	PR,KR	Mayuram (19)	EA	Rice	...	T 236 00 R 236.00	23.00	20.00	48.32	N10,M1 T1.
24	Karuppur	PR,KR,	Mayuram (15)	EA	Rice	...	T 206.00 R 206.00	15.00	18.00	30.58	N15,M2, T3.
25	Velur	PR,KR	Mayuram (14)	EA	Rice	..	T 329.00 R 329.00	14.00	18.00	53.18	N5,M1, T2.
26	Aralur	KR	Mayuram (15)	EA	Rice	..	T 234.00 R 234.00	5.00	20.00	43.47	N10,M1 C2,T3
27	Serugudi	KR	Mayuram (19)	EA	Rice	...	T 331.00 R 331.00	23.00	18.00	57.38	N5,M1 T3
28	Kondanmudram	KR	Kumbakonam (20)	EA	Rice	..	T 149.00 R 149.00	14.00	17.00	24.34	N3
29	Sakkinayakkanpettai	KR	Kumbakonam (20)	EA	Rice	..	T 144.00 R 144.00	15.00	11.00	33.14	N5, M2, T3.
30	Marachcheri	KR	Kumbakonam (18)	EA	Rice	..	T 13.00 R 13.00	2.00	1.00	6.84	..
31	Tiruppanandalpattam ...				Un inhabited.						
32	Mavattiruppu	PR	Kumbakonam (24)	EA	Rice	..	T 95.00 R 95.00	47.00	10.00	81.56	N5
33	Paravanur	KR	Kumbakonam (24)	EA	Rice	..	T 29.00 R 29.00	19.00	4.00	9.76	N2,T1
34	Tiruppannandal Chinna Kattanagaram. ..	KR	Kumbakonam (24)	EA	Rice	..	T 1.00 R 1.00	..	..	45.33	..
35	Tiruppanandal	PR,KR	Kumbakonam (18)	EA	Rice	..	T 605.00 R 605.00	18.00	40.00	97.35	N75,M5 C4,T5
36	Chinnakattangaram				Un inhabited.						
37	Kannarakkudi	KR	Kumbakonam (24)	EA	Rice	..	T 190.00 R 190.00	36.00	..	0.16	N5,M2, T3.
38	Kil Manakkudi	KR	Kumbakonam (24)	EA	Rice	..	T 150.00 R 150.00	2.00	12.00	21.28	N5,M3, C1, T2.
39	Kuttanur	KR	Mayuram (14)	EA	Rice	..	T 124.00 R 124.00	27.00	13.00	50.91	N5,M3 T2.
40	Mullukkudi ..	PR,KR,	Mayuram (12)	EA	Rice	..	T 319.00 R 319.00	23.00	11.00	51.88	N5,T2.
41	Konattalaippadi	PR,KR	Kumbakonam (7)	EA	Rice	..	T 80.00 R 80.00	20.00	6.00	15.99	N5,M1.
42	Kadiramangalam	PR,KR	Mayuram (12)	EA	Rice	..	T 350.00 R 350.00	80.00	32.00	124.38	N5,M3 C1, T3
43	Tirukkodikaval	PR,KR	Kumbakonam (18)	EA	Rice	..	T 175.00 R 175.00	30.00	15.00	29.38	N5,M3 T1.

VILLAGE DIRECTORY

AMENITIES AND LAND USE.

3. TIRUVIDAIMARUDUR TALUK.

Location Code No.	Name of village.	Total area of the village (in hectares.)	Total population and number of households.	Amenities available (If not available within the village, a dash (—) is shown in the column and next to it in brackets, the distance in broad ranges, viz., —5 kms. 5—10 kms and 10+kms of the nearest place where the facility is available is given.)					
				Educational.	Medical.	Drinking water (potable).	Post and Telegraph.	Day or days of the Market/hat, if any.	Communications (Bus stop, Rail. way station, Water way).
(1)	(2)	(3)	(4)	(5)	(6)	(7)	(8)	(9)	10)
44	Kil Suriyamulai	312 74	1,093 (278)	P(1)	—(5-10kms.)	HP, R	—(—5kms.)	—(10+kms.)	—(—5kms.)
45	Sivapuranj	209.64	646 (160)	P(1)	—(—5kms.)	HP	—5(—kms.)	—(10+kms.)	—(—5kms.)
46	Tiruloki	400.89	2,315 (497)	P(2)	—(—5kms.)	TK, HP	PO	—(10+kms.)	BS.
47	Mangudi	266.40	1,310 (299)	(—)—5kms.	—(—5kms.)	W,HP,C	PO	—(10+kms.)	BS.
48	Kattanagaram	211.71	553 (120)	P(1)	—(5—kms.)	W,HP,C	—(—5kms.)	—(10+kms.)	BS.
49	Chinnakkattanagaram ...	0.26			Uninhabited.				
50	Virakkan Chinnakkattanagaram.	0.46			Uninhabited.				
51	Virakkan	378.65	2,015 (440)	P(2)	—(—5kms.)	T, TK, HP,R	PO	—(10+kms.)	BS.
52	Maharajapuram	643.87	2,508 (530)	P(2)	—(— 5kms.)	W,HP,R	PO	—(10+kms.)	—(—5kms.)
53	Manambadi	213.15	1,225 (264)	P(1)	—(—5kms.)	W, HP	PO	—(10+kms.)	BS.
54	Pudur	417.95	1,546 (336)	P(1)	—(—5kms.)	W, HP	PO	—(10+kms.)	—(—5kms.)
55	Senganur	340.92	1,434 (335)	P(1)	MH(1),MCW(1)	TK, HP	PO	—(10+kms.)	—(—5kms)
56	Narikkudi	240.82	865 (200)	P(1)	—(—5kms.)	TK, HP	—(—5kms.)	—(10+kms.)	BS.
57	Tiruvalamjuli	215.62	1,022 (251)	P(2)	—(5-10kms.)	TK,HP,R	PO	—(10+kms.)	—(—5kms.)
58	Sattanur	223.65	727 (176)	P(1)	—(5-10kms.)	TK,HP,R	—(—5kms.)	(—10+kms.)	—(—5kms.)
59	Tirumandura	176.94	937 (214)	P(1), M(1)	MCW(1)	W, HP	—(—5kms.)	—(10+kms.)	BS.

60 Suramulai ..	311.33	1,034 (254)	P(1)	—(—5kms.)	W,HP	—(—5kms.)	—(10+kms.)	BS.
61 Kottur	212.63	1,273 (305)	P(1)	—(5-10kms.)	W,HP,R	—(—5kms.)	—(10+kms.)	BS.
62 Tuhili	401.11	2,025 (495)	P(1),M(1)	—(5—10kms.)	T,W,HP,R	PO	(—10+kms.)	BS.
63 Maharajapuram	199.60	1,041 (249)	P (1)	—(5—10kms.)	W, HP	—(—5kms.)	—(10+kms.)	BS
64 Bhaskarapuram	83.83	345 (87)	—(—5kms.)	—(5—10kms.)	W, HP, R	—(—5kms.)	—(10+kms.)	BS
65 Narasingampettai	334.50	3,719 (843)	P (1), M (1)	—(5—10kms.)	TK, W, HP, R	PTO	—(10+kms.)	BS, RS
66 Tyagarajapuram	41.26	593 (132)	P (1)	—(—5kms.)	HP, R	—(—5kms.)	—(10+kms.)	BS
67 Kanjanur	232.84	1,546 (358)	P (2)	—(5—10kms.)	T, TK, HP	PO	—(10+kms.)	BS
68 Manalur	437.30	2,119 (465)	P (1)	MH (1)	HP, R, C	PO	- (10+kms.)	BS
69 Suryanarkovil	247.74	1,554 (334)	P (2)	—(—5kms.)	W,HP	—(—5kms.)	—(10+kms.)	BS
70 Tirumangalakkudi	395.16	5,792 (1209)	P (3), M (2)	—(—5kms.)	T, HP, R	PO	—(10+kms.)	BS
71 Govindapuram	170.27	1,485 (329)	P (1)	—(5—kms.)	HP, C	PO	—(10+kms.)	BS
72 Govindapuram	2.77			Uninhabited.				
73 Govindapuram	0.12			Uninhabited.				
74 Paruttikkudi	325.39	1,526 (349)	P (1)	—(—5kms.)	HP, R	PO	—(10+kms.)	BS
75 Veppattur	957.13	6,268 (1386)	P (3) M (1)	MH (1)	T, HP, R	PO	—(10+kms.)	BS
76 Bhagavatapuram . ..	48.05	401 (90)	—(—5kms.)	—(—5kms.)	HP	—(—5kms)	—(10+kms.)	BS
77 Anakkudi	312.98	1,328 (283)	P (1)	—(—5kms.)	HP, C	PO	—(10+kms.)	BS
78 Tiruvisanallur Pandaravadai ..	67.30	658 (146)	—(—5kms.)	—(5—10kms.)	HP	—(—5kms.)	—(10+kms.)	—(—5kms.)
79 Tiruvisalur	434.17	2,517 (582)	P (2), M (1)	—(5—10kms.)	HP, R	PO	—(10+kms.)	BS
80 Bhagavatapuram	53.17			Uninhabited.				
81 Umamaheswarapuram ..	268.72	2,182 (503)	P (1)	—(—5kms.)	HP	PO	—(10+kms.)	BS
82 Tepperumalnallur ..	455.38	4,113 (939)	P (2), M (1)	—(5—10kms.)	TK, HP	PO	—(10+kms.)	BS
83 Tiruvidaimarudur .. .	59.29	596 (121)	P (1)	—(—5kms)	HP, R	PO	—(10+kms.)	BS
84 Mahadanapuram	257.99	1,111 (246)	P (1)	—(—5kms.)	HP, R	PO	—(10+kms.)	BS

VILLAGE DIRECTORY

AMENITIES AND LAND USE

3. TIRUVIDAIMARUDUR TALUK.

Location Code No.	Name of Village.	Approach to Village.	Nearest town and distance (in kms.)	Power supply.	Staple Food.	Land use(i.e. area under different types of land use in hectares rounded upto two decimal places.)					Remarks including any place of religious, historical or archaeological intretest.
						Forest.	Irrigated by source.	Un-Irrigated.	Culturable waste (including gauchar and groves).	Area not available for cultivation	
(1)	(2)	(11)	(12)	(13)	(14)	(15)	(16)	(17)	(18)	(19)	(20)
44	Kil Suriyamulai	KR	Mayuram (16)	EA	Rice	...	T 250.00 R 250.00	5.00	10.00	47.74	N5,M1, T2.
45	Sivapurani	KR	Kumbakonam (22)	EA	Rice	...	T 168.00 R 168,00	5.00	12.00	24.64	N5,M1, T2.
46	Tiruloki	PR ..	Kumbakonam (22)	EA	Rice	..	T 300.00 R 300.00	13.00	32.00	55.89	N5,M1, T1.
47	Mangudi	PR,KR	Kumbakoram (18)	EA	Rice	..	T 208.00 R 208.00	11.00	16.00	31.40	N3,T1.
48	Kattanagaram	KR	Kumbakonam (20)	EA	Rice	..	T 180.00 R 180.00	5.00	8.00	18.71	N5,M1, C1,T2.
49	Chinnakattanagaram ..					Uninhabited.					
50	Virakkan Chinnakattanagram					Uninhabited.					
51	Virakkan	PR,KR	Kumbakonam (15)	EA	Rice	...	T 247.00 R 247.00	55.00	12.00	64.65	N10,M2, T1
52	Maharajapuram	KR	Kumbakonam (15)	EA	Rice	...	T 110.00 R 110 00	168.00	35.00	330.87	N10,M1
53	Manambadi	PR,KR	Kumbakonam (14)	EA	Rice	...	T 137.00 R 137.00	24.00	20.00	32.15	N20,M2
54	Pudur	KR	Kumbakonam (16)	EA	Rice	...	T 341.00 R 341.00	13.00	30.00	33.95	N15,M3
55	Senganur	PR	Kumbakonam (15)	EA	Rice	..	T 271.00 R 271.00	23.00	8.00	38.92	N15,M1
56	Narikkudi	PR,KR,	Kumbakonam (18)	EA	Rice	..	T 199.00 R 199.00	10.00	10.00	21.82	N5,T1
57	Tiruvalamjuli	KR	Kumbakonam (20)	EA	Rice	..	T 172.00 R 172.00	6.00	7.00	30.62	N10,T1
58	Sattanur	KR	Kumbakonam (18)	EA	Rice	..	T 184.00 R 184.00	7.00	7.00	25.65	N5,M11 T2.
59	Tirumandura	PR	Kumbakonam (15)	EA	Rice	..	T 128 00 R 128.00	14.00	6.00	28.94	N10

60	Suramulai ...	PR,KR	Kumbakonam (16)	EA	Rice	...	T 230.00 R 230.00	8.00	19.00	54.33	N10, T1
61	Kottur	PR,KR,	Kumbakonam (16)	EA	Rice	...	T 150.00 R 150.00	24.00	10.00	28.63	N10, T1
62	Tuhili	PR,KR,	Kumbakonam (17)	EA	Rice	..	T 298.00 R 298.00	41.00	18.00	44.11	N20, M1 T1
63	Maharajapuram	PR, KR	Mayuram (6)	EA	Rice	..	T 118.00 R 118.00	47.00	13.00	21.60	N5, M1
64	Bhaskarapuram	PR, KR	Kumbakonam (20)	EA	Rice	..	T 54.00 R 54.00	18.00	3.00	8.83	N3, M1 T1.
65	Narasingampettai	PR, KR	Mayuram (15)	EA	Rice	..	T 103.00 R 103.00	141.00	24.00	66.50	N15, M1 T2
66	Tyagarajapuram	PR, KR.	Mayuram (16) ..	EA	Rice	...	T 8.00 R 8.00	22.00	6.00	5.26	N5
67	Kanjanur	PR, KR.	Kumbakonam (16)	EA	Rice	..	T 158.00 R 158.00	32.00	12.00	30.84	N10, M1 T2.
68	Manalur	PR, KR.	Kumbakonam (16)	EA	Rice	..	T 274.00 R 274.00	72.00	38.00	53.30	N15, M1 T1.
69	Suryanarkovil..	PR, KR.	Kumbakonam (14)	EA	Rice	..	T 160.00 R 160.00	34.00	21.00	32.74	N5, T1.
70	Tirumangalakkudi	PR, KR.	Kumbakonam (14)	EA	Rice	..	T 173.00 R 173.00	101.00	51.00	70.16	N35,M5 C2, T4
71	Govindapuram	PR, KR.	Kumbakonam (14)	EA	Rice	..	T 78.00 R 78.00	31.00	18.00	43.27	N10, M2 T3.
72	Govindapuram			Uninhabited.							
73	Govindapuram			Uninhabited.							
74	Paruttikkudi	PR, KR.	Kumbakonam (16)	EA	Rice	..	T 257 00 R 257.00	10.00	16.00	42.39	N5, T1.
75	Veppattur	PR, KR.	Kumbakonam (9)	EA	Rice	..	T 578.00 R 578.00	154.00	73.00	152.13	N25, M2 T3.
76	Bhagavatapuram	PR, KR.	Kumbakonam (9)	EA	Rice	..	T 36.00 R 36.00	4.00	3.00	5.05	N2
77	Anakkudi	KR	Kumbakonam (7)	EA	Rice	..	T 247.00 R 247 00	15.00	16.00	34.98	N15, M2 T1.
78	Tiruvisanallur Pandaravadai	PR	Kumbakonam (6)	EA	Rice	..	T 36.00 R 36.00	7.00	7.00	17.30	N3
79	Tiruvisalur	PR	Kumbakonam (6)	EA	Rice	..	T 306 00 R 306.00	37.00	10.00	81.17	N15,M2, C1, T3
80	Bhagavatapuram			Uninhabited.							
81	Umamaheswarapuram ..	PR	Kumbakonam (4)	EA	Rice	..	T 90.00 R 90.00	110.00	16.00	52.72	N5
82	Tepperumalnallur	PR	Kumbakonam (6)	EA	Rice	..	T 284.00 R 284.00	55 00	35.00	81.38	N10, M1 T1.
83	Tiruvidaimarudur	PR	Kumbakonam (10)	EA	Rice	..	T 24.00 R 24 00	20.00	5.00	10.29	N5
84	Mahadanapuram	PR	Kumbakonam (10)	EA	Rice	..	T 213.00 R 213.00	15.00	14.00	15.99	N5

VILLAGE DIRECTORY.

AMENITIES AND LAND USE

3. TIRUVIDAIMARUDUR TALUK.

Location Code No.	Name of village.	Total area of the village (in hectares).	Total population and number of households.	Amenities available (If not available within the village, a dash (—) is shown in the column and next to it in brackets, the distance in broad ranges, viz., —5kms. 5—10 kms. and 10+kms. of the nearest place where the facility is available is given.)					
				Educational.	Medical.	Drinking water (potable).	Post and Telegraph.	Day or days of the Market/hat, if any.	Communications (Bus stop, Railway station, Waterway).
(1)	(2)	(3)	(4)	(5)	(6)	(7)	(8)	(9)	(10)
85	Tirunilakkudi	251.36	1,236 (255)	P (3)	—(—5kms.)	W, HP, R	PO	—(10+ kms.)	BS
86	Tirunilakkudi Thottam ..	14.02	3 (1)	—(—5kms.)	—(—5kms.)	W, HP, R	—(—5kms.)	—(10+kms.)	—(—5 kms.)
87	Manjamalli	537.89	3,395 (726)	P (2), M (1)	—(—5kms.)	W, HP, R	PO	—(10+kms.)	—(—5 kms.)
88	Sattanur	530.37	2,929 (683)	P (1), M (1)	—(—5kms.)	W, HP, R	PO	—(10+kms.)	BS
89	Melaiyur	549.29	2,392 (529)	P (3)	MH (7)	W, HP, R	PO	—(10+kms.)	BS
90	S. Pudur	368.84	1,829 (403)	P (2), M (1)	—(5-10kms.)	HP, R	PO	—(10+kms.)	BS
	TOTAL	25167·57	P 1,38,756 A 31,172	P—108 M—21 H—2 PUC—2 C—1	MCW—7 D—4 MH—4 RP—2 PHC—1 H—1				

Location Code No.	Name of village.	Approach to village.	Nearest town and distance (in kms.)	Power supply.	Staple Food.	Land use (i.e. area under different types of land use in hectares rounded upto two decimal places.)					Remarks including any place of religious, historical or archaeological interest.
						Forest.	Irrigated by source.	Unirrigated.	Culturable waste (including gauchar and groves).	Area not available for cultivation.	
(1)	(2)	(11)	(12)	(13)	(14)	(15)	(16)	(17)	(18)	(19)	(20)
85	Tirunilakkudi	PR	Kumbakonam (15)	EA	Rice	..	T 183.00 R 183.00	10.00	11.00	47.36	N10, M1 T1.
86	Tirunilakkudi Thottam ...	KR	Kumbakonam (18)	EA	Rice	..	T 5.00 R 5.00	5.00	1.00	3.02	..
87	Manjamalli (Manjanalli)	KR	Kumbakonam (18)	EA	Rice	..	T 348.00 R 348.00	92.00	16.00	81.89	N10, M2 T1.
88	Sattanur	PR	Kumbakonam (18)	EA	Rice	..	T 337.00 R 337.00	63.00	22.00	108.37	N15, M1 C1, T2
89	Melaiyur	PR	Aduthurai (4) ..	EA	Rice	..	T 401.00 R 401.00	46.00	26.00	76.29	N10, T1
90	S. Pudur	PR	Aduthurai (6) ..	EA	Rice	..	T 264.00 R 264.00	53.00	16.00	35.84	N20, M1 T2.
Taluk Total:							**T 16,354.00 R 16,354.00**	**2,852.00**	**1,386.00**	**4,517.37**	**N 886 M90 C17, TI16.**

FOOT NOTE :—

Villages Treated as Census Towns.	*Name of Town in which included.*
Tiruvidaimarudur (Part)	Tiruvidaimarudur (P)
Mahadanapuram (Part)	Tiruvidaimarudur (P)
Viswanathapuram (entire)	Tiruvaidaimarudur (P)
Naducauvery Padugai (entire)	Tiruvadaimarudur (P)
Arthajamakattalai (entire)	Tiruvidaimarudur (P)
Iluppani Thottam (entire)	Tiruvidaimarudur (P)
Sembagathottam (entire)	Tiruvidaimarudur (P)
Manickanachiar Thottam (entire)	Tiruvidaimarudur (P)
Puthuthoppu Thottam (entire)	Tiruvidaimarudur (P)
Santhaveli Thottam (entire)	Tiruvaidaimarudur (P)
Sengazhanirodai Thottam (entire)	Tiruvidaimarudur (P)
Thondarayampettai Thottam (entire)	Tiruvidaimarudur (P)
Muthur (entire)	Tiruvidaimarudur (P)
Maruthuvakudi (entire)	Aduthurai (P)
Voikkal Padugai Thottam (entire)	Aduthurai (P)
Tirubuvanam (entire)	Tirubuvanam (P)
Tharagu Tirubuvanam (entire)	Tirubuvanam (P)
Devasathanam Tirubuvanam (entire)	Tirubuvanam (P)
Village No. 81/1—Tirubuvanam (entire)	Tirubuvanam (P)

4. KUMBAKONAM TALUK

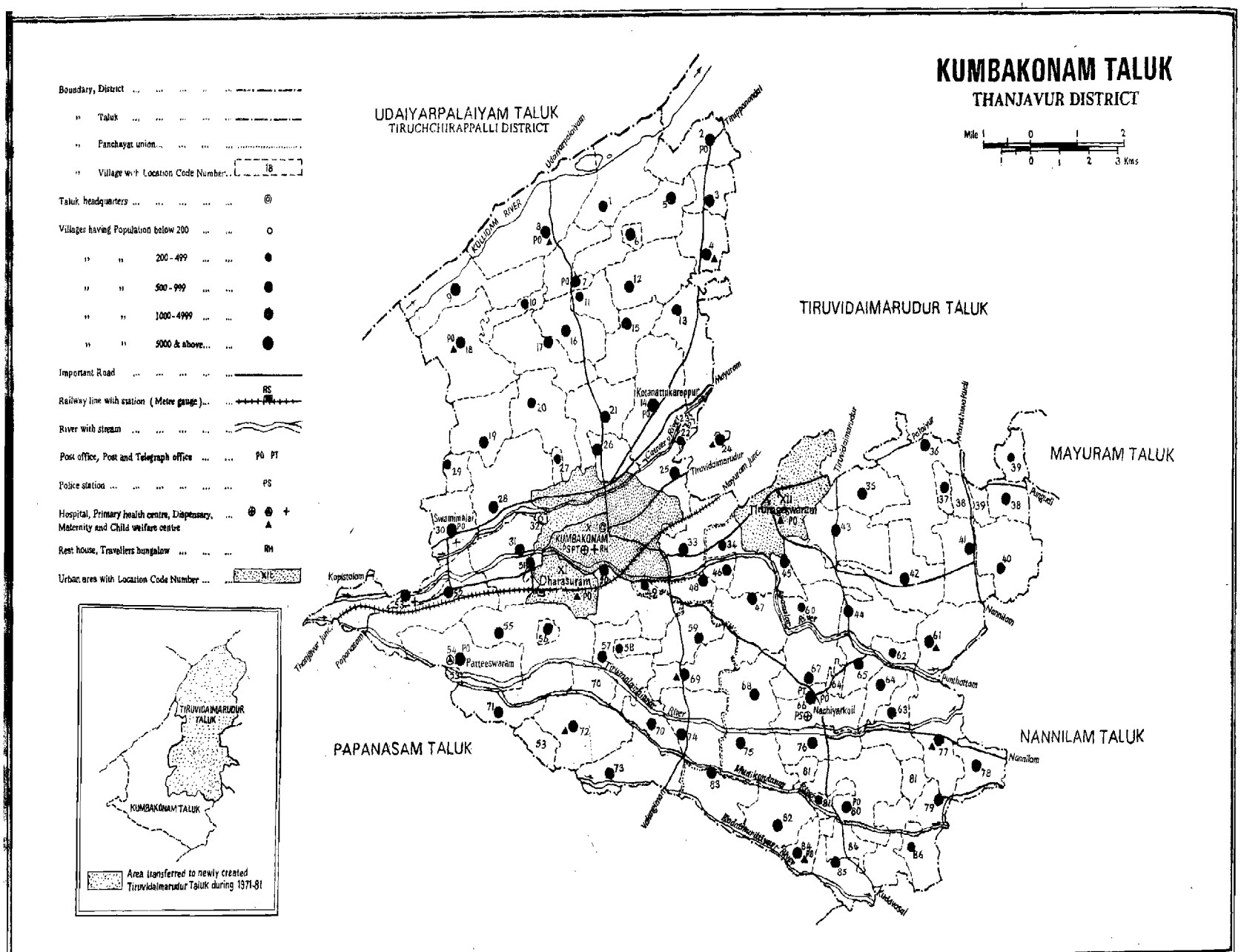

● Based upon Survey of India map with the permission of the Surveyor General of India.

© Government of India Copyright, 1985.

P.Z.Press C.S.O., Madras. 5

ALPHABETICAL LIST OF VILLAGES.

4. KUMBAKONAM TALUK.

Sl. No.	*Name of village.*	*L.C. No.*
(1)	(2)	(3)
1	Agarattur	15
2	Ammangudi	41
3	Annal Agaraharam	50
4	Ariyapadaivedu	56
5	Asur	21
6	Attiyur	1
7	Bapurajapuram	28
8	Cholamaligai	55
9	Cholapuram	2
10	Darasuram	51
11	Devanaricheri	7
12	Elandurai	37
13	Enanallur	68
14	Eragaram	20
15	Injikkollai	85
16	Innambur	19
17	Kachchukattu	39
18	Kadichchambadi	16
19	Kallappuliyur	13
20	Kallur	12
21	Karuppur	59
22	Kil Korukkai	58
23	Kiranur	79
24	Koranattukaruppur	14
25	Kottangudi	9
26	Kottangudi	63
27	Kottangudi Tattimal	10
28	Kovanur	64
29	Kovilachcheri	4
30	Krishnapuram	47
31	Kuhur	77
32	Kumaramangalam	62
33	Kumarangudi	5
34	Malaiyappanallur	48
35	Mallapuram	38
36	Mangudi	35
37	Marudandanallur	69

ALPHABETICAL LIST OF VILLAGES.

4. KUMBAKONAM TALUK.

(1)	*Name of village.* (2)	*L.C. No.* (3)
38	Marutadi	23
39	Matti	49
40	Mattur	76
41	Mel Korukkai	57
	Muppakovil	27
43	Nachchiyarkovil	66
44	Nagakkudi	29
45	Nagarasampettai	82
46	Nirattanallur	8
47	Palavattankattalai	33
48	Pandaravadai Perumpandi	26
49	Paruttichcheri	86
50	Pattam	32
51	Pattiswaram	54
52	Pavundarikapuram	43
53	Perappadi	78
54	Puttagaram	42
55	Sakkuvarambalpuram *alias* Ammachattram	24
56	Sarangapanipettai	22
57	Sembangudi	80
58	Sembiyavarambal	60
59	Seshambadi	70
60	Sivapuram	46
61	Srinivasanallur	34
62	Sundarapperumalkovil	53
63	Swamimalai	30
64	Tandalam	75
65	Tandantottam	44
66	Tenamapadugai	71
67	Tillaiyambur	73
68	Tippirajapuram	74
69	Tiruchchirai	84
70	Tirunallur	11
71	Tirunaraiyur	67
72	Tiruppandurai	65
73	Tiruppirambiyam	18

ALPHABETICAL LIST OF VILLAGES.

4. KUMBAKONAM TALUK.

Sl. No.	Name of village.	E.C. No.
(1)	(2)	(3)
74	Tiruvalanjuli	52
75	Tukkachchi	61
76	Udaiyalur	72
77	Ullur	25
78	Uttamadani	6
79	Valapuram	17
80	Valaiyapettai	31
81	Vanduvancheri	81
82	Vilandakandam	3
83	Vilangudi	40
84	Villiyavarambal	45
85	Visalur	83
86	Vittalur	36

AMENITIES AND LAND USE.

4. KUMBAKONAM TALUK.

Location Code number.	Name of Village.	Total area of the village (in hectares).	Total population and number of households.	Amenities available (If not available within the village, a dash (—) is shown in the column and next to it in brackets, the distance in broad ranges, viz., —5kms. 5—10 kms. and 10+kms. of the nearest place where the facility is available is given.)					
				Educational.	Medical.	Drinking water (potable).	Post and Telegraph.	Day or days of the Market/hat, if any.	Communications (Bus-stop, Rail-way stations, water way).
(1)	(2)	(3)	(4)	(5)	(6)	(7)	(8)	(9)	(10)
1	Attiyur ...	531.50	1923 (429)	P(1), M(1)	MCW (1)	HP	—(10+kms.)	—(10+kms.)	BS
2	Cholapuram	313.95	4902 (1001)	P(1), M(1)	D(1), RP(1) MCW(1).	T,HP.	PTO, Phone	—(10+kms.)	BS
3	Vilandakandam	193.44	1453 (322)	P(1), M(1) H(1).	—(— 5kms.)	HP	—(—5kms.)	—(10+kms.)	—(—5kms.)
4	Kovilachcheri	241.63	1122 (250)	P(1)	—(— 5kms.)	HP	—(— 5kms.)	—(10+kms.)	BS
5	Kumarangudi	364.77	1024 (244)	P(1)	MCW (1)	HP	—(—5kms.)	—(10+kms.)	—(—5kms.)
6	Uttamadani	119.46	1036 (225)	—(—5kms.)	—(—5kms.)	HP	—(—5kms.)	—(10+kms.)	—(—5kms.)
7	Devanancheri	248.84	2207 (501)	P(1), M(1)	—(5—10kms.)	T,W, HP.	PTO, Phone	—(10+kms.)	BS
8	Nirattanallur	823.10	3037 (683)	P(1)	D(1)	HP	PO, Phone	—(5—10kms.)	BS
9	Kottangudi	515.99	1758 (375)	P(1)	—(5—10kms.)	HP	—(—5kms.)	—(10+kms.)	BS
10	Kottangudi Tattimal ...	89.30	614 (155)	—(—5kms.)	—(5—10kms.)	HP	—(—5kms.)	—(10+kms.)	BS
11	Tirunallur ...	161.40	882 (207)	—(—5kms.)	—(5—10kms.)	HP	—(—5kms.)	—(10+kms.)	BS
12	Kallur ...	432.92	2130 (476)	P(1)	—(—5 kms.)	T, HP	PO	—(10+kms.)	BS
13	Kallappuliyur ...	445.64	1588 (349)	P(1)	—(5—10kms.)	HP, W	PO, Phone	—(10+kms.)	BS
14	Koranattu Karuppur ...	623.14	6497 (1336)	P(1)	—(—5 kms.)	HP, W	PO, Phone	—(10+kms.)	BS
15	Agarattur	280.80	1059 (247)	P(1)	—(—5 kms.)	HP	—(—5 kms.)	—(10+kms.)	BS
16	Kadichchambadi ...	280.52	1262 (285)	P(1)	—(5—10kms.)	HP, W	PO	—(10+kms.)	BS
17	Valapuram ...	398.58	2540 (585)	P(1)	—(5—10kms.)	HP, T	PO	—(10+kms.)	BS

18	Tiruppirambiyam ..	584.06	4,516 (1004)	P(1), M(1), H(1)	MH(1), H(1)	HP,W.	PTO, Phone	—(10+kms.)	BS
19	Innambur	311.07	2,138 (507)	P(1)	MCW(1)	HP, W.	PO	—(10+kms.)	BS
20	Eragaram	384.07	886 (217)	P(1)	—(—5kms.)	W,HP.	PO	—(10+kms.)	BS
21	Asur	354.98	1,839 (397)	P(1)	—(—5kms.)	HP	PO	—(10+kms.)	BS
22	Sarangapanipettai ..	26.26	453 (100)	P(1),M(1)	—(— 5kms.)	HP,W.	PO	—(10+kms.)	BS
23	Marutadi	49.31	101 (27)	—(—5kms.)	—(—5kms.)	HP,W.	PO	—(10+kms.)	BS
24	Sakkuvarambalpuram *alias* Ammachattram ..	51.54	1873 (384)	P(1),M(1)	MCW(1)	HP,W.	PO	—(10+kms.)	BS
25	Ullur	195.22	2,640 (528)	P(1)	—(— 5kms.)	HP,T,W.	—(— 5kms.)	—(10+kms.)	BS
26	Pandaravadai Perumpandi.	155.20	2,241 (415)	P(1)	—(— 5kms.)	HP, W.	—(— 5kms.)	—(10+kms.)	BS
27	Muppakovil	45.49	245 (66)	P(1)	—(—5kms.)	HP, W.	PO	—(10+kms.)	BS
28	Bapurajapuram ..	579.71	2,921 (647)	P(1)	—(—5kms.)	HP,W.	PO	—(10+kms.)	BS
29	Nagakkudi	124.48	952 (240)	P(1)	—(—5kms.)	HP	—(5—10kms.)	—(10+kms.)	BS
30	Swamimalai	262.98	6,308 (1291)	P(1),M(1), H(1).	H(1)	HP,W,T.	PO	—(10+kms.)	BS
31	Valaiyapatti	400.57	3,356 (801)	P(1)	—(—5kms)	HP,	PO	—(10+kms.)	BS
32	Pattam	4.77	25 (7)	P(1),M(1), H(1).	H(1)	T	PO, Phone	—(10+kms.)	BS
33	Palavattankattalai	300.54	3,649 (728)	P(1), M(1)	H(1)	HP, W, TW	PO	—(10+kms.)	BS
34	Srinivasanallur	180.68	874 (185)	P(1)	—(—5kms)	TW	—(5—10kms)	—(10+Kms.)	BS
35	Mangudi	282.19	1,568 (352)	P(1)	—(5—10kms)	HP	—(5—10kms)	—(10+kms.)	BS
36	Vittalur	357.47	1,434 (324)	P(2)	—(—5 kms.)	T	—(5—10 kms.)	—(10+kms.)	BS
37	Elandurai	203.78	796 (187)	P(1)	—(—5 kms.)	T	—(5—10 kms.)	—(10+kms.)	BS
38	Mallapuram	222.35	1,579 (344)	P(1)	MCW (1)	T	PO	—(10+kms.)	BS
39	Kachchukattu	253.33	311 (70)	—(5—10 kms)	—(— 5 kms.)	T	—(5—10 kms.)	—(10+kms.)	BS
40	Vilangudi	351.74	986 (233)	P(1)	—(— 5 kms.)	T	—(—5 kms.)	—(10+kms.)	BS
41	Ammangudi	316.71	1,091 (231)	P(1)	—(—5kms)	T	PO	—(10+kms.)	BS

Location Code No.	Name of Village.	Approach to Village.	Nearest town and distance (in kms).	Power Supply.	Staple Food.	Land use (i.e.area under different types of land use in hectares rounded upto two decimal places.)					Remarks including any place of religious historical or archaeological intrest.
						Forest.	Irrigated by source.	Un-Irrigated.	Culturable waste (including gauchar and groves.)	Area not available for cultivation.	
(1)	(2)	(11)	(12)	(13)	(14)	(15)	(16)	(17)	(18)	(19)	(20)
1	Attiyur ..	KR	Kumbakonam (11)	EA	Rice	..	T 137.00 R 137'00	155 00	23.00	216.50	N15, M1,T1
2	Cholapuram	PR	Kumbakonam (11)	EA	Rice	..	T 179.00 R 179.00	65.00	8.00	61.95	N25,T1, M1
3	Vilandakandam ..	PR	Kumbakonam (11)	EA	Rice	..	T 170.00 R 170.00	..	2.00	21.44	N15
4	Kovilachcheri	PR	Kumbakonam (10)	EA	Rice	..	T 166 00 R 166.00	31.00	2.00	42.63	N10
5	Kumarangudi	KR	Kumbakonam (19)	EA	Rice	..	T 227.00 R 227.00	73.00	12.00	52.77	N12
6	Uttamadani	PR	Kumbakonam (11)	EA	Rice	..	T 95.00 R 95.00	4.00	6.00	14.46	N5
7	Devananchcri	PR	Kumbakonam (8)	EA	Rice	..	T 143.00 R 143.00	51.00	5.00	49.84	N20,M1,T1
8	Nirattanallur	PR	Kumbakonam (10)	EA	Rice	..	T 262.00 R 262.00	68.00	158.00	335.10	N20, M2T1
9	Kottangudi	PR	Kumbakonam (10)	EA	Rice	..	T 270.00 R 270.00	35 00	5.00	205.99	N5
10	Kottangudi Tattimal ..	PR	Kumbakonam (8)	EA	Rice	..	T 32.00 R 32.00	41.00	4.00	12.30	N2
11	Tirunallur	PR	Kumbakonam (6)	EA	Rice	..	T 129.00 R 129.00	8.00	6.00	18.40	N2
12	Kallur	PR	Kumbakonam (8)	EA	Rice	..	T 334.00 R 334.00	23.00	18.00	57.92	N10, T1
13	Kallappuliyur	PR	Kumbakonam (5)	EA	Rice	..	T 352.00 R 352.00	27.00	.	66.64	N10 T1
14	Koranattukaruppur ..	PR	Kumbakonam (3)	EA	Rice	..	T 504.00 R 504.00	44.00	..	75.14	N25 M2 T2
15	Agarattur ..	PR	Kumbakonam (3)	EA	Rice	..	T 233.00 R 233.00	1.00	15.00	31.80	N10
16	Kadichchambadi ..	PR	Kumbakonam (7)	EA	Rice	..	T 185.00 R 185.00	48.00	13.00	34.52	N4
17	Valapuram	PR	Kumbakonam (8)	EA	Rice	..	T 265.00 R 265.00	92.00	2.00	39.58	N15, T1

18	Tiruppirambiyam	PR	Kumbakonam (10)	EA	Rice	..	T 389.00 R 389.00	116.00	5.00	74.06	N20, T2 M1
19	Innambur	PR	Kumbakonam (6)	EA	Rice	..	T 225.00 R 225.00	12.00	15.00	59.07	N5, T1
20	Eragaram	PR	Kumbakonam (8)	EA	Rice	..	T 223.00 R 223.00	1 00	2.00	158.07	..
21	Asur	PR	Kumbakonam (5)	EA	Rice	..	T 304.00 R 304.00	3.00	1.00	46.98	N10
22	Sarangapanipettai	KR	Kumbakonam (3)	EA	Rice	..	T 17.00 R 17.00	5.00	..	4.26	..
23	Marutadi	KR	Kumbakonam (5)	EA	Rice	..	T 5.00 R 5.00	4.00	..	40.31	..
24	Sakkuvarambalpuram alias Ammachattram	PR	Kumbakonam (6)	EA	Rice	..	T 14.00 R 14.00	11.00	2.00	24.54	N10, T1
25	Ullur	PR	Kumbakonam (2)	EA	Rice	..	T 98.00 R 98.00	7.00	1.00	89.22	N8, T1
26	Pandaravadai Perumpandi	PR	Kumbakonam (2)	EA	Rice	..	T 101.00 R 101.00	31.00	..	23.20	N5, T1
27	Muppakovil	PR	Kumbakonam (3)	EA	Rice	..	T 44.00 R 44.00	..	..	1.49	N2
28	Bapurajapuram	PR	Kumbakonam (8)	EA	Rice	..	T 280.00 R 280.00	41.00	30.00	228.71	N6, T1
29	Nagakkudi	KR	Kumbakonam (10)	EA	Rice	..	T 120.00 R 120.00	3.00	..	1.48	N5
30	Swamimalai	PR	Kumbakonam (8)	EA	Rice	..	T 174.00 R 174.00	2.00	3.00	83.98	N25, M2 T2
31	Valaiyapettai	KR	Kumbakonam (3)	EA	Rice	..	T 206.00 R 206 00	86.00	..	108.57	N10, T1
32	Pattam	PR	Kumbakonam (1)	EA	Rice	..	T 4 77 R 4.77	..	..	..	N8
33	Palavattankattalai	PR	Kumbakonam (2)	EA	Rice	..	T 216.00 R 216.00	30 00	..	54.54	N25, M2, T1
34	Srinivasanallur	PR	Kumbakonam (6)	ED	Rice	..	T 120.00 R 120.00	30.00	..	30.68	..
35	Mangudi	PR	Kumbakonam (11)	ED	Rice	..	T 185 00 R 185 00	28.00	..	69.19	N10
36	Vittalur	PR	Aduthurai (3)	ED	Rice	..	T 287.00 R 287.00	46.00	..	24.47	N5
37	Elandurai	PR	Aduthurai (5)	ED	Rice	..	T 130.00 R 130 00	71 00	..	2.78	N2
38	Mallapuram	PR	Aduthurai (5)	ED	Rice	..	T186 00 R 186 00	34 00	..	2.35	N15
39	Kachchukattu	PR	Aduthurai (4)	ED	Rice	..	T 220 00 R 220.00	30 00	..	3.33	N5 ..
40	Vilangudi	PR	Aduthurai (5)	EA	Rice	..	T 300 00 R 300.00	48.00	..	3.74	N2
41	Ammangudi	PR	Kumbakonam (14)	EA	Rice	..	T 276.00 R 276.00	36.00	..	4.71	

4. KUMBA KONAM TALUK

Amenities available (If not available within the village, a dash(—) is shown in the column and next to it in brackets, the distance in broad ranges, viz., ← 5kms. 5—10 kms., and 10+kms. of the nearest place where the facility is available is given.)

Location Code No.	Name of village.	Total area of the village (in hectares).	Total population and number of households.	Educational.	Medical	Drinking water (potable).	Post and Telegraph.	Day or days of the Market if, any	Communications (Bus stop, Railway station, Water way).
(1)	(2)	(3)	(4)	(5)	(6)	(7)	(8)	(9)	(10)
42	Puttagaram	417.24	2,102 (458)	P(1), M(1),	—(5—10 kms)	HP, TK	PO	—(10+kms.)	BS
43	Pavunidarikapuram	389.63	2,357 (485)	P(2)	H(1)	TW	PO	—(10+kms.)	BS
44	Tandantottam	494.30	2,855 (659)	P(1), M(1)	—(5– 10 kms.)	HP, W	PO	– (– 5 kms.)	BS
45	Villiyayarambal	97.99	919 (211)	P(1)	– (5– 10 kms.)	HP	PO	– (– 5 kms)	BS
46	Sivapuram	96.43	723 (160)	P(1)	—(5—10 kms.)	HP	—(5– 10 kms.)	—(—5 kms)	BS
47	Krishnapuram	447.58	1,543 (371)	P(2)	—(5—10 kms.)	TW	PO	—(—5 kms.)	BS
48	Malaiyappanallur ..	95.31	1,278 (299)	—(5—10 kms.)	—(5—10 kms.)	HP	—(5—10 kms.)	—(5—10 kms.)	BS
49	Matti	104.15	818 (183)	—(5—10 kms.)	—(5—10 kms.)	W, TW	PO	—(5—10 kms.)	BS
50	Annal Agraharam ..	300.72	3,076 (704)	P(1)	—(5—10 kms.)	TW	PO	—(5—10 kms.)	BS
51	Darasuram	2.12	757 (153)	P(1)	—(—5 kms.)	T	PTO	—(—5 kms)	BS, RS
52	Tiruvallanjuli, .. Vallapuliampettai and Tiruvalanjuli Padugai Portion (Tiruvalanjuli).	610.68	4,296 (988)	P(1), M(1), H(1).	H(1)	T, W	PO	—(5—10 kms.)	BS
53	Sundarapperumalkovil ..	203.49	4,503 (1,012)	P(1)	H(1)	HP	PO, Phone	—(10+kms.)	BS
54	Pattiswaram	473.66	5,306 (1,198)	P(1), M(1), H(1).	PHC (1)	HP	PO	—(10+kms)	BS
55	Cholamaligai	446.41	1,558 (354)	P(1)	—(—5kms)	HP	PO	—(10+kms)	BS
56	Ariyapadaivedu	140.69	2,629 (575)	P(1)	—(—5kms)	HP	PO	—(10+kms)	BS
57	Mel Korukkai	301.47	1,723 (380)	P(1)	—(—5kms)	HP	PO	—(10+kms)	BS
58	Kil Korukkai	73.89	877 (189)	P(1)	—(—5kms)	HP	PO	—(10+kms)	BS

59	Karuppur	307.61	2,855 (618)	P(1)	—(—5kms)	W	PO	—(10+kms)	BS
60	Sembiyavarambal ..	298.48	893 (199)	P(1)	—(—5—10kms)	HP, W	—(5—10kms)	—(10+kms)	BS
61	Tukkachchi	347.37	2,006 (443)	P(1)	H(1)	T, W.	PO	—(10+kms)	BS
62	Kumaramangalam ..	293.89	964 (218)	P(1)	—(—5kms)	T, W.	PO	—(10+kms)	BS
63	Kottangudi	255.18	1,118 (237)	P(1)	—(—5kms)	T, W	PO	—(10+kms)	BS
64	Kovanur	200.81	1,683 (353)	P(1)	—(—5kms)	T. W	PO	—(10+kms)	BS
65	Tiruppanduraı	160.18	1,083 (223)	P(1)	—(—5kms)	T, W	—(—5kms)	—(10+kms)	BS
66	Nachiyarkovil	305.25	5,780 (1189)	P(1), M(1), H(1), PUC (1)	H(1)	T	PO	—(10+kms)	BS
67	Tirunaraiyur	313.34	4,031 (811)	P(1)	—(—5kms)	TW	PO	—(10+kms)	BS
68	Enanallur ..	363.33	1,573 (354)	P(1)	—(—5kms)	TW	—(—5kms)	—(10+kms)	BS
69	Marudandanallur ..	300.99	1985 (460)	P(1)	H(1)	HP	PO	—(10+kms).	BS
70	Seshambadi	296.32	1536 (315)	P(1), M(1)	-(-5kms)	HP	—(—5 kms)	—(10+kms).	BS
71	Tenampadugai	375.07	2783 (625)	P(1)	-(-5kms).	HP	PO	—(10-kms)	BS
72	Udaiyallur	485.04	2324 (518)	P(1)	MCW(1)	HP	PO	—(10+kms).	BS
73	Tillaiymbur	407.57	2592 (596)	P(1), M(1), H(1).	—(—5kms)	W	PO	—(10+kms)	BS
74	Tipparajapuram	374.12	2,562 (602)	P(1)	—(—5kms.)	W	PO	-(10+kms.)	BS
75	Tandalam	330.50	1,288 (263)	P(1)	—(—5kms.)	TW	-(-5 kms)	-(-10+kms.)	BS
76	Mattur	236.87	1,800 (394)	P(1)	—(—5kms)	TW	PO	-(01+kms.)	BS
77	Kuhur	252.44	1,967 (223)	P(1)	H(1)	TW	PO	-(10+kms.)	BS
78	Perappadi	217.51	1,147 (249)	P(1)	—(—5kms.)	TW	-(-5 kms)	-(10+kms.)	BS
79	Kiranur	234.52	1,343 (300)	P(1)	—(—5kms.)	TW	PO	-(10+kms).	BS
80	Sembangudi (Semmangudi)	522.40	2,565 (560)	P(1)	—(—5kms.)	TW	PO	-(10+kms).	BS
81	Vanduvancheri	248.69	955 (220)	—(—5kms.)	(—5—kms.)	TW	—(—5kms)	-(-10+kms)	BS

VILLAGE DIRECTORY
AMENITIES AND LAND USE
4. KUMBAKONAM TALUK

Location Code No.	Name of Village.	Approach to Village.	Nearest Town and distance (in kms.)	Power supply.	Staple Food.	Land use (i.e. area under different types of land use in hectares rounded upto two decimal places).					Remarks including any place of religious, historical or archaeological interest.
						Forest.	Irrigated by source.	Un-irrigated.	Culturable waste (including gauchar and groves.)	Area not available for cultivation.	
(1)	(2)	(11)	(12)	(13)	(14)	(15)	(16)	(17)	(18)	(19)	(20)
42	Puttagaram	PR	Kumbakonam (10)	EA	Rice	..	T 250.00 R 250.00	42.00	22.00	103.24	N 10, T1
43	Pavundarikapuram (Poundarikapuram). ..	PR	Kumbakonam (10)	ED	Rice	..	T 257.00 R 257.00	16.00	45.00	71.63	N12 M1 T1
44	Tandantottam	PR	Kumbakonam (6)	EA	Rice	..	T 339.00 R 339.00	150.00	4.00	1.30	N8 M1 T1
45	Villiyavarambal	PR	Kumbakonam (6)	EA	Rice	..	T 59 00 R 59.00	38.00	..	0.99	N1
46	Sivapuram	PR	Kumbakonam (5)	EA	Rice	..	T 60.00 R 60.00	20.00	..	16.43	..
47	Krishnapuram	KR	Kumbakonam (5)	EA	Rice	..	T 312.00 R 312.00	22.00	..	113.58	N5
48	Malaiyappanallur ..	PR	Kumbakonam (5)	EA	Rice	..	T 90 00 R 90 00	5.31	..	..	N2
49	Matti	PR	Kumbakonam (2)	EA	Rice	..	T 62.00 R 62.00	14.00	14.00	14.15	..
50	Annal Agraharam ..	PR	Kumbakonam (2)	EA	Rice	..	T 224.00 R 224 00	37.00	19.00	20.72	N10,M2 T1
51	Darasuram	PR	Kumbakonam (2)	EA	Rice	..	T 2.12 R 2.12	..	..	..	N2
52	Tiruvalanjuli, Vallapuliam-pettai and Tiruvalanjuli Padugai Portion (Tiruvalanjuli).	PR	Kumbakonam (8)	EA	Rice	..	T 312.00 R 312.00	122.00	126.00	50.68	N20,M3, T2
53	Sundarapperumalkovil ..	PR	Kumbakonam (9)	EA	Rice	..	T 130.00 R 130.00	..	70.00	3.49	N10,T1
54	Pattiswaram	PR	Kumbakonam (8)	EA	Rice	..	T 340.00 R 340 00	130.00	3.66	..	N15, T1, M2
55	Cholamaligai	PR	Kumbakonam (8)	EA	Rice	..	T 400 00 R 400 00	30.00	6.00	10.41	N5
56	Ariyapadaivedu	KR	Kumbakonam (8)	EA	Rice	..	T 121.00 R 121.00	6.00	..	13.69	N2,T1
57	Mel Korukkai	KR	Kumbakonam (5)	EA	Rice	..	T 213.00 R 213.00	39 00	23.00	26 47	N1
58	Kil Korukkai	PR	Kumbakonam (5)	EA	..	..	T 48 00 R 48.00	17 00	2.00	6.89	..

59	Karuppur	KR	Kumbakonam (5)	EA	Rice	..	T 209.00 R 209.00	83.00	9.00	6.61	N5 T1
60	Sembiyavarambal	PR	Kumbakonm (6)	ED. EAG	Rice	..	T 205.00 R 205.00	90.00	..	3.48	..
61	Tukkachchi	PR	Kumbakonam (14)	EA	Rice	..	T 322.00 R 322 00	16.00	..	9.37	N5 M1
62	Kumaramangalam	KR	Kumbakonam (12)	EA	Rice	..	T 241.00 R 241 00	2 00	..	50.89	..
63	Kottangudi	PR	Kumbakonam (10)	EA	Rice	..	T 206.00 R 206.00	24 00	..	25.18	N2
64	Kovanur	PR	Kumbakonam (11)	EA	Rice	..	T 145.00 R 145.00	52.00	3.81	..	N1
65	Tiruppandurai	PR	Kumbakonam (10)	EA	Rice	..	T 100.00 R 100.00	59.00	1.00	0.18	N2
66	Nachchiyarkovil	PR	Kumbakonam (10)	EA	Rice	..	T 171.00 R 171.00	121.00	1 00	12 25	N10,T1, M2
67	Tirunaraiyur	PR	Kumbakonam (10)	EA	Riee	..	T 272.00 R 272 00	1.00	6 00	34.34	N5 M1, T1
68	Enanallur	PR	Kumbakonam (11)	EA	Rice	..	T 252.00 R 252.00	24.00	24.00	63.33	N1
69	Marudandanallur	PR	Kumbakonam (5)	EA	Rice	..	T 225.00 R 225.00	41.00	30.00	4 59	N2
70	Seshambadi	KR	Kumbakonam (5)	EA	Rice	..	T. 133.00 R 133 00	89.00	1 00	73.32	N2
71	Tenampadugai	PR	Kumbakonam (8)	EA	Rice	..	T. 202 00 R. 202.00	114.00	39 00	20.07	N5,T1
72	Udaiyalur	PR	Kumoakonam (11)	EA	Rice	..	T. 345.00 R 345.00	86.00	33.00	21.04	N1,T1
73	Tillaanbur	PR	Kumbakonam (10)	EA	Rice	..	T. 330.00 R 330.00	72.00	..	5.57	N5,T1 M1
74	Tipparajapuram	PR	Kumbakonam (8)	EA	Rice	..	T. 157.00 R. 157.00	158.00	22.00	37 12	N2
75	Tandalam	KR	Kumbakonam (13)	EA	Rice	..	T. 223.00 R. 223.00	56 00	22.00	25 30	N1
76	Mattur	PR	Kumbakonam (13)	EA	Rice	..	T. 158.00 R. 158 00	38.00	25 00	11 87	N1
77	Kuhur	PR	Kumbakonam (14)	EA	Rice	..	T. 185.00 R. 185 00	24.00	25.00	18.44	..
78	Perappadi	PR	Kumbakonam (16)	EA	Rice	..	T. 164.00 R. 164.00	34 00	3.00	16.51	..
79	Kiranur	KR	Kumbakonam (16)	EA	Rice	..	T. 159.00 R. 159.00	14.00	20.00	41.52	N2
80	Sembangudi (Semmangudi)	PR	Kumbakonam (13)	EA	Rice	..	T. 376.00 R. 376.00	47.00	9.00	90.40	N5,T1 M1
81	Vanduvancheri	PR	Kumbakonam (14)	EA	Rice	..	T. 168.00 R. 168,00	77.00	..	3.69	N1

VILLAGE DIRECTORY

AMENITIES AND LAND USE

4. KUMBAKONAM TALUK

Location Code No.	Name of village.	Total area of the village (in hectares).	Total population and number of households.	Amenities available [If not available within the village, a dash(—) is shown in the column and next to it in brackets, the distance in broad ranges, viz., —5kms, 5—10 kms. and 10+kms of the nearest place where the facility is available is given.]					
				Educational.	Medical.	Drinking water (potable).	Post and Telegraph.	Day or days of the Market/hat, if any.	Communications (Bus stop, Railway station, water way).
(1)	(2)	(3)	(4)	(5)	(6)	(7)	(8)	(9)	(10)
82	Nagarasampettai ..	327.28	1,910 (409)	P(1)	-(-5 kms.)	TW	PO	-(10+kms).	BS
83	Visalur	341 62	1,518 (344)	P(1)	-(-5 kms.)	TW	-(-5 kms.)	-(10+kms).	BS
84	Tiruchchirai	247.47	2,719 (577)	P(1)	H(1)	TW	PO	-(10+kms.)	BS
85	Injikkollai ..	361.98	3,156 (656)	P(1)	H(1)	TW	PO	-(10+kms.)	BS
86	Paruttichcheri	191.34	986 (203)	P(1)	-(-5 kms.)	TW	-(5-10 kms.)	-(10+kms.)	BS
	Taluk Total	**25,329.41**	**H 1,71,358 P 37,493**	**P-82 M-17 H-8 PUC-1**			**Mcw-7 PHC-1 D 2 H-13 MH-1 RP-1**		

VILLAGE DIRECTORY.

AMENITIES AND LAND USE.

4. KUMBAKONAM TALUK.

(1) Location Code No.	(2) Name of village.	(11) Approach to village.	(12) Nearest town and distances in (kms.)	(13) Power supply.	(14) Staple Food.	Land use (i.e. area under different types of land use in hectares rounded upto two decimal places.) (15) Forest.	(16) Irrigated by source.	(17) Un-irrigated.	(18) Culturable waste (including gauchar and groves).	(19) Area not available for cultivation.	(20) Remarks including any place of religious, historical or archaeological interest.
82	Nagarasampettai	PR	Kumbakonam (16)	EA	Rice	..	T. 180.00 R. 180.00	140.00	2.00	5.28	N1
83	Visalur	PR	Kumbakonam (18)	EA	Rice	..	T. 175.00 R. 175.00	81.00	21.00	57.62	N2
84	Tiruchchirai	PR	Kumbakonam (14)	EA	Rice	..	T. 150.00 R. 150.00	88.00	3.00	0.47	N5 M1 T1
8	Injikkollai (Injikottai)	PR	Kumbakonam (14)	EA	Rice	..	T. 225.00 R. 225.00	125.00	10.00	1.98	N8 M1
86	Paruttichcheri	KR	Kumbakonam (17)	EA	Rice	..	T. 146.00 R. 146.00	..	15.00	30.34	N1
	Taluk Total	..	..	..	..	..	**T. 16,850.89** **R. 16,850.89**	**3,885.31**	**1,001.47**	**3,591.74**	**N 561 M 28 T 37**

5. NANNILAM TALUK

NANNILAM TALUK
THANJAVUR DISTRICT

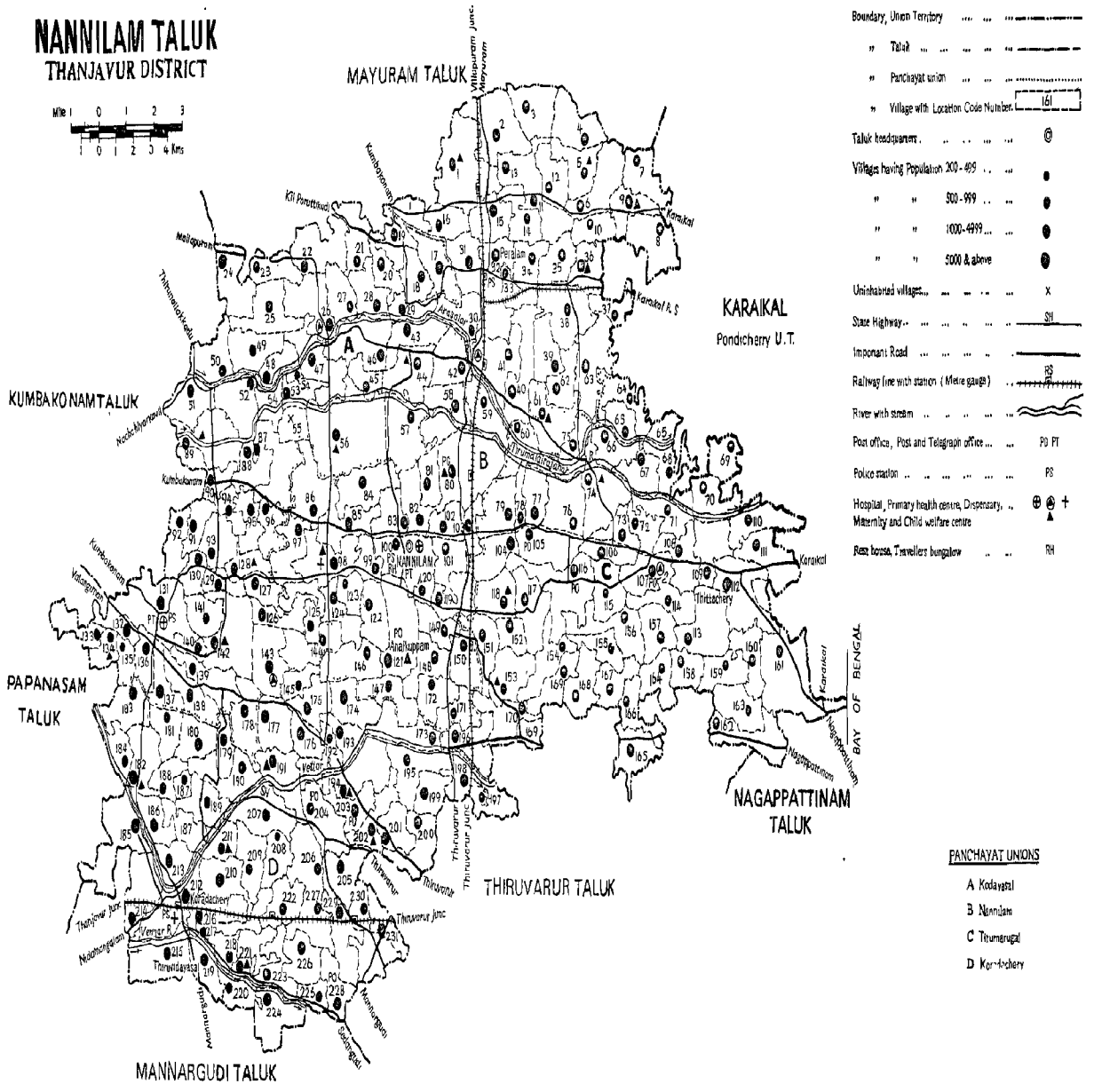

- Boundary, Union Territory
- " Taluk
- " Panchayat union
- " Village with Location Code Number 161
- Taluk headquarters
- Villages having Population 200 - 499
- " " 500 - 999
- " " 1000 - 4999
- " " 5000 & above
- Uninhabited villages X
- State Highway SH
- Important Road
- Railway line with station (Metre gauge) RS
- River with stream
- Post office, Post and Telegraph office PO PT
- Police station PS
- Hospital, Primary health centre, Dispensary, Maternity and Child welfare centre
- Rest house, Travellers bungalow RH

PANCHAYAT UNIONS

A Kodavasal
B Nannilam
C Thirumarugal
D Koothanchery

● Based upon Survey of India map with the permission of the Surveyor General of India.
● The territorial waters of India extend into the sea to a distance of twelve nautical miles measured from the appropriate base line.

© Government of India Copyright, 1985.

P Z R, C.S.O., Madras. 5

ALPHABETICAL LIST OF VILLAGES.

5. NANNILAM TALUK

Sl. No.	*Name of village.*	*L.C. No.*
(1)	(2)	(3)
1	Abhivriddhiswaram	186
2	Achchutamangalam	85
3	Adalaiyur	104
4	Adambar	56
5	Adambarukkadai	55
6	Adippuliyur	92
7	Agarakkondagai	111
8	Agara Ohai	136
9	Agarattirumalam	41
10	Agarattirunallur	202
11	Aladikkaruppur	133
12	Alangudi	81
13	Alattur	17
14	Alattur	70
15	Ambal	61
16	Ammaiyappan	204
17	Anaikkuppam	121
18	Anaivadapadi	205
19	Annadanapuram	4
20	Annavasal	140
21	Anniyur	22
22	Arasavanangadu	176
23	Arasur	137
24	Arumulittevan	69
25	Arppar	189
26	Attichola mangalam	209
27	Aykkudi	207
28	Ayyampettai	43
29	Devarkandanallur	231
30	Dipangudi	175
31	Enangudi	105
32	Enkan	191
33	Erukkattur	225
34	Ervadi	65
35	Gopurajapuram	160
36	Idaiyattangudi	67
37	Ilaiyur	183
38	Ilavangarkudi	200
39	Iravancheri	113
40	Kadagakkudi	29
41	Kadagam	10
42	Kadalangudi	50
43	Kaduvangudi	15
44	Kalattur	215
45	Kaliyakudi	5

ALPHABETICAL LIST OF VILLAGES.

5. NANNILAM TALUK.

Sl. No.	*Name of village.*	*L.C. No.*
(1)	(2)	(3)
46	Kamalapuram	228
47	Kamugakkudi	185
48	Kandaramanikkam	89
49	Kangalancheri	196
50	Kankoduttavanitam	223
51	Kappanamangalam	177
52	Karaiyappalaiyur	190
53	Karaiyur	169
54	Kattumavadi	109
55	Kattur	117
56	Kattur	201
57	Kavanur	206
58	Kayattur	77
59	Kidamangalam	66
60	Kil Budanur	156
61	Kil Palaiyur	181
62	Kil Tanjavur	167
63	Kilkudi	99
64	Killiyur	18
65	Kirangudi	174
66	Kiranur	2
67	Kollapuram	36
68	Kongarayanallur	60
69	Kottamangalam	110
70	Kottappadi	64
71	Kottarakkudi	165
72	Kottavasal	59
73	Kottur	34
74	Koviltirumalam	40
75	Krishnankottagam	210
76	Kudavasal	131
77	Kulikkarai	229
78	Kumarakkudi	37
79	Kundalur	52
80	Kurungulam	35
81	Kuruvadi	73
82	Kuttalam	159
83	Kuttanur	3
84	Kuttanur	42
85	Kuvalaikkal	148
86	Madirimangalam	78
87	Magilancheri	149
88	Maharajapuram	30
89	Manakkal	192
90	Manapparavai	132
91	Manavalampettai	82

ALPHABETICAL LIST OF VILLAGES.

5. NANNILAM TALUK.

Sl. No.	*Name of village.*	*L.C. No.*
(1)	(2)	(3)
92	Manavalanallur	54
93	Mangudi	212
94	Manjakkudi	138
95	Marudavancheri	44
96	Marungur	157
97	Maruttuvakkudi	48
98	Mel Adichchamangalam	188
99	Mel Budanur	155
100	Mel Palaiyur	134
101	Mel Radhanallur	224
102	Mel Ramansetti	88
103	Mel Tirumadikkunnam	222
104	Menangudi	38
105	Mudikondan	80
106	Mukundanur	7
107	Mulamangalam	120
108	Mulangudi	147
109	Mungikkudi	172
110	Musariyam	218
111	Nagakkudi	173
112	Nallonru	217
113	Nallamangudi	83
114	Nannilam	100
115	Naranamangalam	127
116	Narimanam	163
117	Nattuvakkudi	208
118	Neduncheri	126
119	Nedungulam	6
120	Nemmeli	57
121	Neykkuppai	144
122	Neykkuppai	164
123	Neykkuppai	179
124	Nilakkudi	195
125	Panangattangudi	14
126	Panangudi	161
127	Panangudi	119
128	Pandaravadai	33
129	Pandaravadai	72
130	Paravakkarai	25
131	Paruttiyur	93
132	Paruttiyur	125
133	Paruttiyur	226
134	Pattur	213
135	Pavattakudi	12
136	Peralam	32
137	Periya Kannamangalam	166
138	Perumalagaram	216

ALPHABETICAL LIST OF VILLAGES.

5. NANNILAM TALUK.

Sl. No.	*Name of village.*	*L.C. No.*
(1)	(2)	(3)
139	Perumangalam	141
140	Perumpanniyur	143
141	Perumpugalur	199
142	Perundarakkudi	230
143	Pillali	154
144	Pillur	1
145	Polagam	74
146	Polakkudi	16
147	Purakkudi	75
148	Prataparamapuram	90
149	Pudukkadai	106
150	Pudukkudi	51
151	Pudukkudi	139
152	Pulavanallur	193
153	Puliyancheri	94
154	Pungulam	123
155	Puttagaram	79
156	Rarantimangalam	151
157	Rettaikkudi	62
158	Sallipperi	122
159	Sannanallur	103
160	Sarabojirajpuram	46
161	Sarguneswarapuram	49
162	Sedinipuram	96
163	Segal	114
164	Sellur	182
165	Sembangudi	145
166	Sembiyanallur	39
167	Sengalipuram	142
168	Senganur	97
169	Serugudi	21
170	Serukalattur	130
171	Seruvalur	58
172	Seshamulai	68
173	Sidakkamangalam	87
174	Simili	178
175	Sirupuliyur	13
176	Sittadi	91
177	Siyattamangai	108
178	Srivanjiyam	98
179	Suraikkayur	19
180	Surakkudi	171
181	Talaiyur	11
182	Tattattimulai	146
183	Tediyur	53
184	Tenkarai	153
185	Tenpidagai	71
186	Tiruchchangattangudi	115

ALPHABETICAL LIST OF VILLAGES.

5. NANNILAM TALUK.

Sl. No. (1)	*Name of village* (2)	*L.C. No.* (3)
187	Tirukkalambur	184
188	Tirukkandiswaram	101
189	Tirukkannamangai	203
190	Tirukkannapuram	116
191	Tirukkottaram	8
192	Tirukkudi	135
193	Tirumarugal	107
194	Tirumichchiyur	31
195	Tiruppayattangudi	168
196	Tiruppallimukkadal	197
197	Tiruppamburam	20
198	Tiruppugallur	76
199	Tiruvidachcheri	128
200	Tiruvidavasal	219
201	Tiruvilimalalai	26
202	Tittachcheri	112
203	Tittanimuttam	220
204	Turaiyur	158
205	Tuttukkudi	102
206	Tyagarajapuram	227
207	Ubhayavedantapuram	63
208	Urkudi	211
209	Uttamacholapuram	162
210	Uttirangudi	181
211	Vadagarai	118
212	Vadakandam	194
213	Vadakkudi	84
214	Vadmattam	23
215	Vadaver	129
216	Vadugakkudi	28
217	Valavanallur	187
218	Valkkai	86
219	Valkkudi	170
220	Vandampalai	198
221	Vayalur	24
222	Velangudi	9
223	Vellaiyadambar	45
224	Vidayapuram	221
225	Vidividangan	124
226	Vikrapandiyam	95
227	Vilagam	27
228	Virkudi	153
229	Visalur	150
230	Vishnupuram	47
231	Viswanathapuram	214

VILLAGE DIRECTORY.

AMENITIES AND LAND USE.

5. NANNILAM TALUK.

Location Code No.	Name of Village.	Total area of the village (in hectares).	Total population and number of households.	Amenities available (If not available within the village, a dash(–) is shown in the column and next to it in brackets, the distance in broad ranges, viz., –5kms.; 5–10 kms. and 10+kms. of the nearest place where the facility is available is given.)					
				Educational.	Medical.	Drinking water (potable).	Post and Telegraph.	Day or days of the Market/hat, if any.	Communications (Bus stop, Rail-way station, Water way.
(1)	(2)	(3)	(4)	(5)	(6)	(7)	(8)	(9)	(10)
1	Pillur	865.15	4,196 (926)	P(4)	MCW(1)	T	PO	–(-5kms).	BS
2	Kiranur	564.41	1,930 (456)	P(1), M(1)	–(–5kms)	W	PO	–(–5kms).	—(—5kms)
3	Kuttanur	382.47	1,476 (337)	P(1)	–(–5kms).	T, W	PO	–(5–10kms).	–(–5kms).
4	Annadanapuram . ..	383.04	1,050 (258)	P(1) M(1)	–(–5kms).	W	PO	–(5–10kms).	BS
5	Kalyekudi	320.05	1,345 (290)	P(1)	–(–5kms)	W	PO	(5–10kms).	BS
6	Nedungulam	440.05	1,067 (241)	P(3) M(1)	MCW(1)	W	PO	–(5–10kms)	BS
7	Mukundanur	332.35	900 (203)	P(2)	RP(1)	W	PO	–(–5kms)	BS
8	Tirukkottaram	440.26	1,151 (255)	P(2) M(1)	–(–5kms)	W	PO	–(-5kms)	BS
9	Velangudi .. .	251.89	1,328 (299)	P(1)	–(–5kms)	W	PO	-(–5kms)	BS
10	Kadagam	221.30	712 (143)	P(1)	–(–5kms).	W	PO	–(10 +kms).	BS
11	Talaiyur	243.43	977 (218)	P(1)	–(–5-10kms).	T W	PO	–(5–10kms)	BS
12	Pavattakudi	267.82	1,433 (304)	P(1)	–(–5–10kms)	T	PO	–(5–10kms)	BS
13	Sirupuliyur	329.25	1,625 (353)	P(1)	-(–5kms)	W	PO	–(–5kms)	BS
14	Panangattangudi ..	282.03	873 (185)	P(1)	—(5—10kms)	T,W	PO	—(5—10kms)	BS
15	Kaduvangudi	299.35	1,892 (426)	P(2),M(1)	—(–5kms)	T,W	PO	—(5—10kms)	BS
16	Polakkudi	247.17	1,306 (294)	P(1)	—(5–10kms)	W,T	PO	—(5—10kms)	BS
17	Alattur	364.53	1,484 (327)	P(1),M(1)	—(—5kms)	HP	PO	—(10+kms)	—(—5kms)

18	Killiyur	236.70	878 (209)	P(1)	—(5—10kms)	HP,T,W	—(—5Kms)	—(5—10kms)	BS
19	Suraikkayur	315.84	1,493 (331)	P(2),M(1)	MCW(1)	HP	PO	— (5—10kms)	BS
20	Tiruppamburam	227.30	1,403 (309)	P(2)	MCW(1)	HP	—(—5kms)	—(5—10kms)	—(—5kms)
21	Serugudi	285.35	889 (204)	P(1)	—(—5kms)	HP	—(5—10kms)	— (5—10kms)	—(—5kms)
22	Anniyur	442.74	1,724 (379)	P(3)	—(—5kms)	HP,W	PO	—(5—10kms)	— (10+kms)
23	Vadamattam	74.41	739 (166)	P(1)	—(—5kms)	HP	PO	—(5—10kms)	BS
24	Vayalur	520.51	1,899 (428)	P(2),M(1) H(1).	—(—5kms)	HP	PO	—(5—10kms)	—(—5kms)
25	Paravakkarai	412.11	1,219 (277)	P(1)	—(—5kms)	T,W,HP	— (5—10kms)	— (5—10kms)	— (—5kms)
26	Tiruvilimalalai	480.38	2,583 (574)	P(2),M(1)	RP(2),PHC(1)	T.HP,R	PO, Phone	— (5—10kms)	BS
27	Vilagam	280.10	986 (216)	P(1)	—(—5kms)	HP,R	—(—5kms)	— (5—10kms)	BS
28	Vadugakkudi	280.64	1,299 (298)	P(2)M(2)	—(—5kms)	HP	—(—5kms)	— (—5kms)	— (—5kms)
29	Kadagakkudi	191.46	769 (181)	P(1)	—(—5kms)	HP	PO	— (5—10kms)	— (—5kms)
30	Maharajapuram	329.29	929 (215)	P(1)	—(—5kms)	HP,W	PO	— (—5kms)	BS
31	Tirumichchiyur	335.89	2,464 (540)	P(1)	— (—5kms)	T	PO	Wednesday	BS
32	Peralam	528.79	5,263 (1096)	P(4),M(1), H(1), PUC(1).	H(1),RP(4)	T,W	PTO,Phone	— (—5kms)	BS, RS
33	Pandaravadai	163.00	880 (197)	P(1),M(1)	—(—5kms)	T	—(—5kms)	— (10+kms)	BS
34	Kottur	243.92	930 (199)	P(1)	—(—5kms)	T,W	PO	—(5—10kms)	BS
35	Kurungulam	300.57	1,511 (333)	P(1)	RP(1)	W	PO	—(5—10kms)	BS
36	Kollapuram	317.55	2,390 (487)	P(2),M(1), H(1)	H(1)	T	PO	—(5—10kms)	BS
37	Kumarakkudi	181.41	597 (136)	P(2),M(1), H(1).	—(—5kms)	W	PO	—(5—10kms)	BS
38	Menangudi	469.99	1,486 (336)	P(2),M(1), H(1).	—(5—10kms)	W	PO	—(5—10kms)	BS
39	Sembiyanallur	270.03	852 (174)	P(1)	—(5—10kms)	HP	—(—5kms)	—(5—10kms)	—(—5k
40	Kovilirumalam	465.22	2,101 (463)	P(2)	—(—5kms)	HP	—(—5kms)	—(5—10kms)	BS

VILLAGE DIRECTORY
AMENITIES AND LANDUSE.
5. NANNILAM TALUK.

Location Code No.	Name of Village.	Approach to village	Nearest town and distance (in kms)	Power Supply.	Staple Food.	Land use (i.e. area under different types of land use in hectares rounded upto two decimal places.)					Remarks including any place of religious historical or archaeological interests.
						Forest.	Irrigated by source.	Unirrigated.	Culturable waste (including gauchar and groves).	Area not available for cultivation.	
(1)	(2)	(11)	(12)	(13)	(14)	(15)	(16)	(17)	(18)	(19)	(20)
1	Pillur	KR	Mayuram (14)	EA	Rice	..	T. 856.00 R. 856 00	..	..	9.15	N .10 T10. C10
2	Kiranur ..	KR	Mayuram (11)	EA	Rice	..	T. 300.00 R. 300.00	..	200.00	64.41	..
3	Kuttanur ..	KR	Mayuram (11)	EA	Rice	..	T. 287 00 R. 287 00	..	..	95.47	N. 60 T. 10
4	Annadanapuram ..	PR	Mayuram (16)	EA	Rice	..	T. 375.00 R. 375.00	..		8.04	N. 35 T. 10
5	Kaliyakudi	PR	Mayuram (17)	EA	Rice	..	T. 297.00 R. 297.00	..	..	23.05	N. 40 T.10 C. 5
6	Nedungulam	PR	Mayuram (18)	EA	Rice	..	T. 432.00 R. 432.00	..	..	8.05	N. 70 T, 12
7	Mukundanur	PR	Karaikal (10)	EA	Rice	..	T. 257.00 R. 257.00	..	..	75.35	N. 50
8	Tirukkottaram	PR	Karaikal (10)	EA	Rice	..	T. 427.00 R.427.00	..	...	13.26	N. 40 T. 12 C. 8.
9	Velangudi	PR	Mayuram (20)	EA	Rice	..	T.241.00 R 241.00	..	...	10.29	N. 35 T. 10
10	Kadagam	PR	Mayuram (18)	EA	Rice	..	T. 215.00 R. 215.00	..	...	6.30	N 42. T. 10
11	Talayur ..	PR	Mayuram (17)	EA	Rice	..	T. 240.00 R. 240.00	..	..	3 43	N. 50 T. 10
12	Pavattakudi ..	PR	Mayuram (17)	EA	Rice	..	T. 202 00 R 202.00	..	..	65.82	N. 55
13	Siruculiyur	PR	Mayuram (15)	EA	Rice	..	T. 286.00 R 286.00	..	..	43.25	N. 50
14	Penangattangudi ..	PR	Mayuram (16)	EA	Rice	..	T. 275.00 R 275.00	..	..	7.03	N40:T12
15	Kaduvangudi	PR	Mayuram (14)	EA	Rice	..	T 201.00 R 201.00	..	..	98.35	N105: T10;C5.
16	Polakkudi	PR	Mayuram (19)	EA	Rice	..	T 208.00 R 208.00	..	..	39.17	N72
17	Alattur	KR	Mayuram (19)	EA	Rice	..	T 241.00 R 241.00	4.00	32.00	87.53	N35;T1

18	Killiyur	PR	Mayuram (20) ..	EA	Rice ..	T 186.00 R 186.00	..	33.00	17.70	N19
19	Suraikkayur	PR	Mayuram (19) ..	EA	Rice ..	T 235 00 R 235.00	..	22.00	58.84	N11
20	Tiruppamburam	KR	Aduthurai (15) ..	EA	Rice ..	T 170.00 R 170.00	..	27.00	30.30	N17
21	Serugudi	KR	Aduthurai (13) ..	EA	Ricd ..	T 224.00 R 224.00	..	7.00	54.35	N13
22	Anniyur	KR	Kumbakonam (23).	EA	Rice ..	T 341.00 R 341.00	1.00	23.00	77.74	N19:M1
23	Vadamattam	PR	Kumbakonam (24).	EA	Rice ..	T 71.00 R 71.00	1.00	1.00	1.41	N15
24	Vayalur	KR	Kumbakonam (24).	EA	Rice ..	T 517.00 R 517.00	..	..	3.51	N45:T2
25	Paravakkarai	KR	Kumbakonam (24).	EA	Rice ..	T 343.00 R 343.00	1 00	7.00	61.11	N17:C1: T1.
26	Tiruvillamalai	PR	Kumbakonam (27).	EA	Rice ..	T 357.00 R 357.00	12.00	91.00	20.38	N25:M3. T2.
27	Vilagam	PR	Kumbakonam (29).	EA	Rice ..	T 207.00 R 207.00	40·00	23.00	10.10	N33:T1
28	Vadugakkudi	KR	Kumbakonam (22).	EA	Rice ..	T 229.00 R 229.00	2.00	12.00	37.64	N31:M2: T2
29	Kadagakkudi	KR	Mayuram (4) ..	EA	Rice ..	T 132.00 R 132.00	9.00	5.00	45.46	N10:M1. T2
30	Maharajapuram	PR	Mayuram (11) ..	EA	Rice ..	T 85.00 R 85.00	3.00	..	241.29	M20:M2
31	Tirumichchiyur	PR	Mayuram (20) ..	EA	Rice ..	T 296.00 R 296.00	..	..	39.89	N65 T10.
32	Peralam	PR	Mayuram (19) ..	EA	Rice ..	T 432.00 R 432.00	..	..	96.79	N100/ T20 C 15
33	Pandaravadai	PR	Mayuram (19) ..	EA	Rice ..	T 135.00 R 135.00	..	..	28.00	N60 T10.
34	Kottur	PR	Mayuram (21) ..	EA	Rice ..	T 235.00 R 235.00	..	..	8.92	N50, T20 C5
35	Kurungulam	PR	Mayuram (22)	EA	Rice ..	T 280.00 R 280.00	..	..	20.57	N45 T15,C,4
36	Kollapuram	PR	Mayuram (23)	EA	Rice ..	T 224.00 R 224.00	..	..	93.55	N50,T15. C12.
37	Kumarakudi	PR	Karaikal (10)	EA	Rice ..	T 167.00 R 167.00	..	..	14.41	N40, T10,C4.
38	Menangudi	PR	Mayuram (24)	EA	Rice ..	T 383.00 R 383.00	..	..	86.99	N45, T10.
39	Sembiyanallur	KR	Mayuram (26)	EA	Rice ..	T 224.00 R 224.00	4.00	14.00	28.03	N7
40	Koviltirumalam	PR	Mayuram (27)	EA	Rice ..	T 326.00 R 326.00	102.00	6.00	31.22	N14

VILLAGE DIRECTORY

AMENITIES AND LANDUSE.

5. NANNILAM TALUK.

Location Code No.	Name of village.	Total area of the village (in hectares).	Total population and number of households.	Amenities available (If not available within the village, a dash (-) is shown in the column and next to it in brackets, the distance in broad ranges, viz., - 5kms 5—10 kms. and 10 +kms. of the nearest place where the facility is available is given.)					
				Educational.	Medical.	Drinking water (potable).	Post and Telegraph.	Day or days of the Market/hat, if any.	Communications (Bus stop, Railway station, Water way).
(1)	(2)	(3)	(4)	(5)	(6)	(7)	(8)	(9)	(10)
41	Agaratturumalam ...	479.83	3,812 (807)	P(4),M(1), H(1).	PHC(1), RP(1).	T,HP	PTO, Phone	—(5—10kms)	BS
42	Kuttanur	349.48	2,220 (497)	P(1),M(1)	—(—5kms)	W,HP	—(—5kms)	—(5—10kms)	—(—5kms)
43	Ayyampettai	329.29	1,509 (333)	P(2),M(1), H(1).	—(—5kms)	HP	—(—5kms)	—(5—10kms)	—(—5kms)
44	Marudavancheri	451.60	1,380 (310)	P(1),M(1)	HC(1),RP(1)	HP	PO	—(5—10kms)	BS
45	Vellaiyadambar	172.20	591 (139)	P(1)	—(—5kms)	HP	—(—5kms)	—(5—10kms)	—(—5kms)
46	Sarabojirajapuram ..	438.51	2,733 (604)	P(3),M(1)	—(—5kms)	T,W,HP,R	PO	—(5—10kms)	BS
47	Vishnupuram	498.00	2,668 (565)	P(3),M(1), H(1)	RP(1)	T,W,HP,R	PO, Phone	—(—5kms)	BS
48	Marutuvakkudi	791.88	1,066 (230)	P(1)	—(—5kms)	HP	—(5—10kms)	—(—5kms)	—(—5kms)
49	Sarguneswarapuram ..	357.78	968 (226)	P(1)	—(—5kms)	HP	PO	—(5—10kms)	BS
50	Kadalangudi ..	313.72	1,227 (267)	P(1)	—(—5kms)	HP	PO	—(10+kms)	BS
51	Pudukkudi	324.11	1,312 (288)	P(1)	—(5—10 kms.)	HP	PO	—(10+kms.)	BS
52	Kundalur	403.54	1,869 (433)	P(3)	MH(1)	HP	PO	—(5—10 kms.)	BS
53	Tediyur	188.41	1,686 (370)	P(2), M(1)	—(—5 kms.)	HP	—(—5 kms.)	—(5—10 kms.)	BS
54	Manavalanallur	242.96	3,741 (797)	P(3), M(2)	D(1)	T, W, HP	PTO, phone	—(—5kms.)	BS
55	Adambar Ukkadai ...	181.52				Uninhabited			
56	Adambar	1,139.37	2,778 (588)	P(3), M(1)	MCW(1)	T, HP	PO	—(5—10 kms.)	BS

57	Nammeli	506.00	1,293 (305)	P(1)	—(—5 kms.)	HP, W	PO	—(5—10 kms).	—(—5 kms.)
58	Soravalur	308.78	1,296 (287)	P(1)	—(—5 kms.)	T, HP	—(—5 kms.)	—(—5 kms.)	BS
59	Kottavasal	311.01	951 (221)	P(1)	—(—5 kms.)	T, HP	—(—5 kms.)	—(5—10 kms.)	BS
60	Kongarayanallur ..	322.68	897 (195)	P(2)	—(—5 kms.)	HP	PO	—(5—10 kms.)	—(—5 kms.)
61	Ambal	446.35	1,956 (425)	P(1), M(1)	MCW(1)	HP, W	—(—5 kms)	—(5—10 kms.)	BS
62	Rettaikkudi	261.03	1,014 (227)	P(1)	—(5—10 kms.)	T	—(5—10 kms.)	—(5—10 kms.)	—(—5 kms.)
63	Ubhayavedantapuram ..	480.54	1,784 (376)	P(2)	D(1), HC(1)	HP	PO	—(5—10 kms.)	—(—5 kms.)
64	Kottaiyadi	362 39	950 (218)	P(2)	—(—5 kms.)	HP	—(5—10 kms.)	—(5—10 kms)	—(—5 kms).
65	Eyadi (Eyady) ..	345.05	889 (214)	P(1)	—(5—10 kms.)	HP	—(10 +kms.)	—(10+ kms.)	—(—5 kms.)
66	Kidamangalam	292 15	1,177 (272)	P(2), M(1), H(1).	HC(1)	HP	—(—5 kms.)	—(5—10 kms.)	BS
67	Idaiyattangudi	273.12	763 (160)	P(1)	—(10+kms.)	HP	—(—5 kms.)	—(5—10 kms)	—(—5 kms.)
68	Seshamulai	214 84	284 (205)	P(1)	MCW(1)	HP	PO	—(5—10 kms.)	BS
69	Arumuhttevan	273.05	548 (129)	P(1)	—(—5kms.))	W, HP	—(—5 kms.)	—(5—10 kms.)	BS
70	Alattur ..	322.05	1,043 (230)	P(1)	—(—5 kms.)	W, HP	PO	—(10+ kms)	—(—5 kms.)
71	Tenpidagai	332.57	613 (139)	—(—5 kms.)	—(—5 kms.)	HP, W	—(5—10 kms.)	—(5—10 kms)	—(—5 kms.)
72	Pandaravadai	208.00	852 (193)	P(1)	—(—5 km.)	W, HP	—(5—10 kms.)	—(5—10 kms.)	BS
73	Kuruvadi	208 15	1,038 (249)	P(1)	PHC(1)	HP, TK	PTO	—(5—10 kms.)	BS
74	Polagam	494.02	1,711 (397)	P(2), M(1)	MCW(1)	HP, W, TK	PO	—(5—10 kms.)	—(—5 kms.)
75	Purakkudi	331.76	1,289 (295)	P(2)	—(5—10 kms.)	HP	—(—5 kms.)	—(5—10 kms.)	BS
76	Tiruppugallur	434.72	2,804 (632)	P(4)	D(1)	HP	PO	—(10+kms)	BS
77	Kayattur	258.88	1,012 (210)	P(1)	—(—5 kms.)	T, TK, W	—(—5 kms.)	—(5—10 kms.)	BS
78	Madurimangalam ..	116.05	835 (190)	—(—5 kms.)	—(—5 kms.)	TK, HP	—(—5 kms.)	—(—5 kms.)	—(—5 kms.)
79	Puttagaram	361.93	1,490 (317)	P(2)	NH(2)	TK, W, HP	—(—5 kms.)	—(5—10 kms.)	BS

VILLAGE DIRECTORY

AMENITIES AND LANDUSE.

5. NANNILAM TALUK.

Location Code No.	Name of village.	Approach to Village.	Nearest town and distance (in kms.)	Power Supply.	Staple Food.	Land use (i.e. area under different types of land use in hectares rounded upto two decimal places.)					Remarks including any place of religious, historical or archaeological interest.
						Forest.	Irrigated by source.	Unirrigated.	Culturable waste (including gauchar and groves).	Area not available for cultivation.	
(1)	(2)	(11)	(12)	(13)	(14)	(15)	(16)	(17)	(18)	1(9)	(20)
41	Agarattirumalam ..	PR	Mayuram (17)	EA	Rice	..	T 286.00 R 286.00	34.00	11.00	148.83	N56, M2, C4,T3.
42	Kuttanur	PR	Mayuram (16)	EA	Rice	..	T 279.00 R 279.00	12.00	48.00	10.48	..
43	Ayyampettai ..	PR	Mayuram (24)	EA	Rice	..	T 239 00 R 239.00	11 00	24.00	55.29	N8,T1.
44	Marudavancheri ..	PR	Mayuram (24)	EA	Rice	..	T 358.00 R 358.00	5.00	45.00	43.60	N3
45	Vellaiyadambar ..	KR	Mayuram (29)	EA	Rice	..	T 144.00 R 144.00	5.00	..	23.20	N27
46	Sarabojirajapuram	PR	Mayuram (24)	EA	Rice	..	T 342.00 R 342.00	27.00	..	69.51	N30,M2, T2.
47	Vishnupuram	PR	Kumbakonam (13).	EA	Rice	..	T 396.00 R 396.00	3.00	17.00	82.00	N29
48	Maruttuvakkudi ..	KR	Kumbakonam (14).	EA	Rice	..	T 726 00 R 726.00	15 00	11.00	39.88	N20
49	Sarguneswarapuram ..	PR	Kumbakonam (19).	EA	Rice	..	T 300.00 R 300.00	1.00	13.00	43.78	N15
50	Kadalangudi	PR	Kumbakonam (10).	EA	Rice	..	T 222.00 R 222.00	22.00	2.00	67.72	N20,M1, T1.
51	Pudukkudi	PR	Kumbakonam (19)	EA	Rice	..	T 250.00 R 250.00	2.00	23.00	49.11	N 20:C1
52	Kundalur	PR	Kumbakonam (20)	EA	Rice	..	T 300 00 R 300.00	1.00	30.00	72.54	N 21 : M6:T2
53	Tediyur	PR	Kumbakonam (18)	EA	Rice	..	T 124.00 R 124.00	20.00	8.00	36.41	N 25
54	Manavalanallur	PR	Kumbakonam (13)	EA	Rice	..	T 129.00 R 129.00	4.00	23.00	86.96	N65 : C5 M5:T1
55	Adambar Ukkadai					Uninhabited.					
56	Adambar	PR	Aduthurai (25)	EA	Rice	..	T 945.00 R 945.00	13.00	32.00	149.37	N6

57	Nemmeli	KR	Aduthurai (28)	EA	Rice	..	T 410.00 R 410.00	6.00	45.00	47.00	N3
58	Seruvalur	PR	Mayuram (25)	.. EA	Rice	..	T 212.00 R 212.00	8.00	10.00	78.78	N3
59	Kottavasal	PR	Tiruvarur (16)	... EA	Rice	...	T 232.00 R 232.00	28.00	9.00	42 01	N4
60	Kongarayanallur ..	KR	Mayuram (28)	.. EA	Rice	...	T 218.00 R 218.00	13.00	10.00	81.68	N
61	Ambal	PR	Mayuram (29)	.. EA	Rice	..	T 345.00 R 345.00	40.00	1.00	60.35	N40, T1
62	Rettaikkudi	KR	Mayuram (28)	.. EA	Rice	..	T 171.00 R 171.00	46.00	13.00	31.03	N3
63	Ubhayavedantapuram ..	KR	Karaikal (11)	.. EA	Rice	..	T 39.00 R 39.00	15.00	22.00	404.54	N45,T1
64	Kottappadi	KR	Karaikal (10)	.. EA	Rice	..	T 294.00 R 294.00	9.00	18.00	41.39	N2, T2
65	Ervadi	KR	Karaikal (10)	.. EA	Rice	..	T 228.00 R 228.00	12.00	38.00	67.05	N3
66	Kidamangalam	PR	Karaikal (10)	EA	Rice	..	T 196.00 R 196.00	6.00	33.00	57.15	N20
67	Idaiyattangudi	KR	Karaikal (10)	.. EA	Rice	..	T 192.00 R 192.00	3.00	9.00	69.12	N4, M1: C1, T1
68	Seshamulai	PR	Karaikal (10)	.. EA	Rice	..	T 146 00 R 146.00	7.00	4.00	57.84	N11
69	Arumuhttevan	PR	Karaikal (8)	EA	Rice	..	T 223 00 R 223.00	..	2.00	48.05	N10,M4: T1.
70	Alattur ...	KR	Karaikal (10)	EA	Rice	..	T 240 00 R 240.00	..	26.00	56.05	N 5
71	Thenpidagai	KR	Nagapattinam(19)	EA	Rice	..	T 253 00 R 253.00	..	4 00	75.57	N 31
72	Pandaravadai	PR	Tiruvarur (24)	EA	Rice	..	T 175.00 R 175.00	..	17.00	16.00	N 10
73	Kuruvadi ..	PR	Tiruvarur (23)	EA	Rice	..	T 159.00 R 159.00	7.00	6.00	36.15	N 10
74	Polagam	PR	Tiruvarur (21)	ED	Rice	..	T 409 00 R 409 00	2.00	14.00	69.02	N10,T 10, C10.
75	Purakkudi	KR	Mayuram (27)	EA	Rice	..	T 240.00 R 240.00	74.00	12.00	5.76	N6 : M1
76	Tiruppugallur	PR	Tiruvarur (20)	ED	Rice	..	T 338.00 R 338 00	3.00	1.00	92.72	N20, M1, C1, T2
77	Kayattur ..	PR	Tiruvarur (12)	EA	Rice	..	T 206.00 R 206.00	..	..	52'88	N 4
78	Madirimangalam.. ..	PR	Mayuram (17)	EA	Rice	..	T 106 00 R 106.00	3.00	4.00	3.05	N 40
79	Puttagaram	PR	Tiruvarur (17)	ED	Rice	..	T 291.00 R 291.00	6.00	..	64'93	N80: M3, T1.

VILLAGE DIRECTORY
AMENITIES AND LAND USE

5. NANNILAM TALUK

Location Code No.	Name of village	Total area of the village (in hectares).	Total population and number of households.	Amenities available (If not available within the village, a dash(—) is shown in the column and next to it in brackets, the distance in broad ranges, viz., —5 kms., 5—10 kms and 10+kms, of the nearest place where the facility is available is given).					
				Educational.	Medical.	Drinking water (potable).	Post and Telegraph.	Day or days of the Markethatif any.	Communications (Bus stop, Railway station, water way).
(1)	(2)	(3)	(4)	(5)	(6)	(7)	(8)	(9)	(10)
80	Mudikondan	772.93	3,112 (711)	P(1), M(1), H(1).	HC(1)	T, HP, W	PTO	—(—5 kms.)	BS
81	Alangudi	373.21	1,262 (274)	P(1)	—(—5 kms.)	W, HP, T	PO	—(—5 kms.)	—(—5 kms.)
82	Manavalampettai ..	420.00	1,202 (278)	P(1)	—(—5 kms.)	HP, W	—(—5 kms.)	—(—5 kms.)	BS
83	Nallamangudi	248.07	2,707 (595)	P(1), M(1)	—(—5 kms.)	HP, W	PO, Phone	—(5—10 kms.)	BS
84	Vadakkudi	419.44	1,369 (296)	P(1)	—(—5 kms.)	T, HP, W	PO, Phone	—(—5 kms.)	—(—5 kms.)
85	Achchutamangalam ...	373.74	1496 (340)	P(1)	—(—5 kms.)	T, HP, W	PO	—(—5 kms.)	BS
86	Valkkai	418.19	2,165 (450)	P (2)	—(—5 kms.)	HP	—(5 kms.)	—(—5 kms.)	BS
87	Sidakkamangalam ..	488.26	1,420 (293)	P (3)	—(5—10 kms.)	HP	PO	—(10+kms.)	BS
88	Melramansetti	282.81	755 (179)	P (1)	—(5—10 kms.)	HP	PO	—(10+kms.)	BS
89	Kandaramanikkam ..	501.29	1,744 (350)	P(1), M(1), H(1).	HC(1)	T, W	PO	—(10+kms.)	BS
90	Prataparamapuram ...	247.81	756 (161)	P(1)	—(5—10 kms.)	HP	—(—5 kms.)	—(10+kms.)	—(—5 kms.)
91	Sittadi	97.55	855 (187)	P(1)	—(—5 kms.)	HP	PO	—(10+kms.)	BS
92	Adippuliyur	228.47	958 (223)	P (1)	—(—5 kms.)	HP	—(—5 kms.)	—(10+kms.)	BS
93	Paruttiyur	322.41	2,015 (443)	P(1)	—(10+kms.)	HP	PO	—(10+kms.)	BS
94	Puliyancheri	168.77	545 (108)	—(—5 kms.)	—(10+kms.)	HP	—(—5 kms.)	—(10+kms.)	BS
95	Vikrapandiyam ...	220.81	1,292 (264)	P(1), M(1)	—(—5 kms.)	HP	PO	—(5—10 kms.)	—(—5 kms.)
96	Sedinipuram	221.83	774 (166)	—(—5 kms.)	—(—5 kms.)	HP	—(—5 kms.)	—(5—10 kms.)	—(—5 kms.)

97	Senganur	352.83	1731 (408)	P(3)	—(—5 kms.)	HP	PO	—(5—10 kms.)	BS
98	Srivanjiyam	428.66	1,922 (426)	P(1), M(1)	HC(1)	HP, W	PO, phone	—(5—10 kms.)	BS
99	Kilkudi	172.65	850 (185)	P(2)	—(5—10 kms.)	T, HP, W	—(—5 kms.)	—(5—10 kms.)	BS
100	Nannilam	462.17	4,046 (849)	P(4), M(1), H(2).	H(1)	T, HP, W	PTO, phone	—(5—10 kms.)	BS
101	Tirukkandiswaram ..	281.14	584 (131)	P(1)	—(—5 kms.)	R, W	—(—5 kms.)	—(5-10 kms.)	BS
102	Tuttukkudi	219.23	665 (149)	P(1)	—(—5 kms.)	HP, W	PO	—(5—10 kms.)	BS
103	Sannanallur ..	154.43	1,514 (351)	P(1), M(1)	NH(2)	TK, W, HP, T	PTO	Monday & Thursday	BS,RS
104	Adalaiyur	306.84	2,427 (507)	P (1)	—(—5 kms.) H (1)	TK, HP, W, R	PO	—(—5kms.)	BS
105	Enangudi	426.21	2,262 (523)	P(2), M(1),H H(1).		HP, TK, W R.	PTO	—(—5kms.)	BS
106	Pudukkadai	172.80	1,130 (256)	P(1)	—(—5kms.)	HP, W, TK.	—(—5kms.)	—(5—10kms.)	BS
107	Tirumarugal	349.18	3,368 (762)	P(4), M(2) H(1), PUC(1).	H(1), PHC(1)	T, W, HP	PTO	—(5—10kms.)	—(—5kms.)
108	Siyattamangai	355.46	1,511 (347)	P(1)	—(—5kms.)	W, HP	PO	—(5—10kms.)	BS
109	Kattumavadi	396.76	2,455 (523)	P(1), M(1)	—(—5kms.)	W, HP	—(—5kms.)	—(10+kms.)	BS
110	Kottamangalam ...	375.50	1,790 (399)	P(2)	—(—5kms.)	W,HP	—(—5kms.)	—(5—10kms.)	—(—5kms.)
111	Agarakkondagai	451.20	1,857 (426)	P(1), M(1)	—(—5kms.)	W, HP	PO	—(5—10kms.)	BS
112	Tittachcheri	588.16	6,753 (1459)	P(2), M(1), H(1).	D(1), H(1), PHC(1).	W, HP	PO	Saturday	BS
113	Iravancheri	518.17	1,293 (321)	P(1)	—(—5kms.)	W, HP	—(—5kms.)	—(5—10kms.)	—(5—10kms.)
114	Segal	310.83	960 (230)	P(1)	—(—5kms.)	W, HP	—(5—10kms.)	—(5—10kms.)	—(—5kms.)
115	Tiruchchangattangudi ...	333.05	470 (115)	P(1)	—(—5kms.)	HP, W, TK	—(—5kms.)	—(5—10kms.)	BS
116	Tirukkannapuram ...	631.80	2,381 (553)	P(1), M(1)	H(1)	HP, W, TK	PTO	—(5—10kms.)	BS
117	Kattur ...	399.08	1,927 (435)	P(2), M(1)	RP(1)	HP, W, TK	PO	—(5—10kms.)	BS
118	Vadagarai	308.27	1,377 (286)	P(2), M(1)	RP(1), MCW(1).	HP	PO	—(5—10 kms)	BS, RS
119	Panangudi	310.44	1,272 (274)	P(1), M(1)	—(—5 kms.)	R, W	PO	—(5—10 kms)	BS

Location Code No	Name of the village.	Approach to village.	Nearest town and distance (in kms).	Power Supply.	Staple Food.	Land use (i.e. area under different types of land use in hectares rounded upto two decimal places.)					Remarks including any place of religious, historical or archaeological interest.
						Forest.	Irrigated by source.	Un-irrigated.	Culturable waste (including gauchar and groves).	Area not available for cultivation.	
(1)	(2)	(11)	(12)	(13)	(14)	(15)	(16)	(17)	(18)	(19)	(20)
80	Mudikondan	PR	Tiruvarur (16)	EA	Rice	..	T 619.00 R 619.00	7.00	..	146.93	N25: M2, T1.
81	Alangudi	KR	Tiruvarur (17)	EA	Rice	..	T 259.00 R 259 00	4.00	14.00	96.21	N 7
82	Manavalampettai ...	PR	Tiruvarur (16)	ED	Rice	..	T 359 00 R 359.00	5.00	12 00	44.00	N5
83	Nallamangudi	PR	Tiruvarur (17)	EA	Rice	..	T 195.00 R 195.00	3.00	5.00	45.07	N 8
84	Vadakkudi ..	KR	Tiruvarur (20)	EA	Rice	..	T 365.00 R 365.00	3.00	2.00	49.44	N4. M1
85	Achchutamangalam ...	PR	Valangiman (16)	EA	Rice	..	T 273.00 R 273.00	14.00	5.00	81.74	N10; M1; T 2
86	Valkkai ..	PR	Valangiman (15)	EA	Rice	..	T 323.00 R 323.00	7.00	17.00	71.19	N28:M2
87	Sidakkamangalam ...	PR	Kumbakonam (24)	EA	Rice	..	T 426.00 R 426.00	6.00	10.00	46.26	N12
88	Meramansetti ...	PR	Kumbakonam (24)	EA	Rice	..	T 231.00 R 231.00	3.00	4.00	44.81	N5
89	Kandaramanikkam ..	PR.	Kumbakonam (20)	EA	Rice	..	T 412.00 R 412.00	10.00	..	79.29	N10:T1
90	Prataparamapuram ...	KR	Kumbakonam (19)	EA	Rice	..	T 206.00 R 206.00	9.00	9.00	23.81	N3
91	Sittadi	PR	Kumbakonam (21)	ED	Rice	..	T 55.00 R 55.00	6.00	34.00	2.55	N15
92	Adippuliyur	PR	Kumbakonam (18)	EA	Rice	..	T 128.00 R 128.00	13.00	31.00	56.47	N7: M1
93	Paruttiyur ..	PR	Kumbakonam (21)	EA	Rice	..	T 225.00 R 225.00	33.00	23.00	41.41	N20:M1
94	Puliyancheri	PR	Kumbakonam (21)	EA	Rice	..	T 118.00 R 118.00	16.00	2.00	32.77	N5
95	Vikrapandiyam	PR	Valangiman (15)	ED	Rice	..	T 171.00 R 171.00	3.00	3.00	43.81	N10
96	Sedinipuram	PR	Valangiman (15)	ED	Rice	..	T 179.00 R 179.00	2.00	8.00	32.83	N10

97	Senganur	PR	Valangiman (14)	EA	Rice	..	T 245.00 R 245.00	10.00	28.00	69.83	N5: M1: T2.
98	Srivanjiyam	PR	Valangiman (16)	EA	Riec	..	T 307.00 R 307.00	18.00	35.00	68.66	N10:M3: T2.
99	Kilkudi ..	PR	Tiruvarur (14)	EA	Rice	..	T 120.00 R 120.00	8.00	7.00	37.65	N5:M1
100	Nannilam	PR	Tiruvarur (16)	EA	Rice	..	T 326 00 R 326.00	11.00	35.00	90.17	N80: M13:C2: T2.
101	Tirukkandiswaram ..	PR	Tiruvarur (16)	ED	Rice	..	T 261.00 R 261.00	1.00	12.00	7.14	N4:M2
102	Tuttukkudi ...	PR	Tiruvarur (15)	EA	Ribe	..	T 167.00 R 167.00	9.00	4.00	39.23	N18:M1
103	Sannanallur	PR	Tiruvarur (14)	EA	Rice	..	T 111.00 R 111.00	8.00	..	35.43	N80:M1 C1:T1
104	Adalaiyur	PR	Tiruvarur (17)	EA	Rice	..	T 220.00 R 220.00	11.00	1.00	74.84	N106: M7:C9 T2.
105	Enangudi	PR	Tiruvarur (17)	EA	Rice	..	T 314.00 T 314.00	5.00	3.00	104.21	N16:M1 C3:T1
106	Pudukkudi (Pudukkadai)	PR	Tiruvarur (22)	EA	Rice	..	T 127.00 R 127.00	2.00	18.00	25.80	N2
107	Tirumarugal	PR	Tiruvarur (25)	EA	Rice	..	T 226.00 R 226.00	..	15.00	108.18	N 31: M7:C1:T1.
108	Siyattamangai	PR	Nagapattinam (19)	EA	Rice	..	T 265.00 R 265.00	...	23.00	67.46	N35·M3 T4.
109	Kattumavadi	PR	Nagapattinam (16)	EA	Rice	..	T 258.00 R 258.00	..	21.00	117.76	N85:M3: C2.
110	Kottamangalam	KR	Nagapattinam (10)	EA	Rice	..	T 225.00 R 225 00	..	20.00	130.50	N5:M1
111	Agarakkondagai ..	PR	Karaikal (8)	EA	Rice	..	T 281.00 R 281.00	..	76.00	94.20	N20:M6 T2.
112	Tittachcheri	PR	Nagapattinam (10)	EA	Rice	..	T 407.00 R 407.00	..	13.00	168.16	N250:M4 C4:T3
113	Iravancheri	KR	Nagapattinam (10)	EA	Rice	..	T 424.00 R 424.00	...	5.00	89.17	N10:M2 C1:T1
114	Segal	KR	Tiruvarur (26)	EA	Rice	..	T 263.00 R 263.00	..	5.00	42.83	N15
115	Tiruchchangattangudi ...	PR	Tiruvarur (21)	EA	Rice	..	T 300.00 R 300.00	8.00	1.00	24.05	N2
116	Tirukkannapuram ..	PR	Tiruvarur (19)	EA	Rice	..	T 459.00 R 459.00	8.00	1.00	163.80	N62:M:1 T.1
117	Kattur	PR	Tiruvarur (17)	EA	Rice	..	T 360.00 R 360.00	8.00	5.00	26.08	N62:M1:T1
118	Vadagarai	PR	Tiruvarur (16)	ED	Rice		T 241.00 R 241.00	4.00	...	63.27	N 10:C3 T1
119	Panangudi	PR	Tiruvarur (17)	ED	Rice	..	T 233.00 R 233.00	5.00	6.00	66.44	N 25

5. NANNILAM TALUK

Location Code No.	Name of village.	Total area of the village (in hectares).	Total population and number of households.	Amenities available (If not available within the village, a dash(—) is shown in the column and next to it in brackets, the distance in broad ranges, viz., —5kms., 5—10 kms. and 10+kms. of the nearest place where the facility is available is given.)					
				Educational.	Medical.	Drinking water (potable).	Post and Telegraph.	Day or days of the Market/hat, if any.	Communications (Bus stop, Railway station, Water way).
(1)	(2)	(3)	(4)	(5)	(6)	(7)	(8)	(9)	(10)
120	Mulamangalam	94.05	521 (110)	P(1)	- (- 5 kms)	R, W	—(—5 kms)	—(5—10 kms)	BS
121	Anaikkuppam	350.00	5,405 (1,165)	P(2), M(1)H(1)	- (5- 10 kms)	W	PO, Phone	—(5—10 kms)	BS
122	Sallipperi	314.14	1,352 (293)	P(1)	- (- 5 kms)	HP, W	PO	—(5—10 kms)	BS
123	Pungulam	189.18	270 (56)	- (- 5 kms)	- (- 5 kms)	HP, W	—(—5 kms)	—(5—10 kms)	BS
124	Vidividangam	257.99	1,099 (226)	P(1)	- (—5 kms)	T, HP, W	PO	—(5—10 kms)	BS
125	Paruttiyur	277.00	935 (228)	P(1)	—(—5 kms)	T, HP, W	PO	—(5—10 kms)	—(—5 kms
126	Neduncheri	261.82	1,005 (218)	P(1)	—(—5 kms)	HP	PO	—(10+kms)	BS
127	Naranamangalam ...	197.83	1,124 (238)	P(1)	—(—5 kms)	W, HP	(—5 kms)	—(10+kms)	BS
128	Tiruvidachcheri ...	207.02	1,654 (363)	P(1), M(1)	MH(1)	HP	PTO	—(10+kms)	BS
129	Vadaver	172.85	1,050 (235)	P(1)	—(—5 kms)	T, HP, W	PO, Phone	—(—5 kms)	—(—5 kms)
130	Serukalattur	179.20	1,206 (271)	P(1)	—(—5 kms)	HP	PO	—(—5 kms)	BS
131	Kudavasal	689.19	8,107 (1,729)	P(5), M(2), H(1), PUC(1)	H(1)	T, W	PO	—(10+kms.)	BS
132	Manapparavai	226.03	1,033 (246)	P(1)	—(—5 kms)	HP	—(—5 kms)	—(—5 kms)	—(—5 kms)
133	Aladikkaruppur ..	208.13	988 (222)	P(1)	—(—5 kms)	HP, TW, W	—(—5 kms)	—(—5 kms)	BS
134	Mel Palaiyur	157.13	674 (167)	P(1)	MCW(1), HC(1)	HP	PO	—(10+kms.)	BS
135	Tirukkudi	149.55	262 (63)	P(1)	—(—5 kms)	HP	—(—5 kms)	—(—5 kms)	—(—5 kms)
136	Agara Ohai	199.35	1,070 (245)	P(1), M(2) H(1)	—(—5 kms)	HP	PO	—(—5 kms)	BS

137	Arasur	220.05	1,212 (284)	P(1)	—(—5 kms)	HP, W	—(—5 kms)	—(—5 kms)	BS
138	Manjakkudi	324.15	1,869 (438)	P(1), M(1), H(1)	—(—5 kms)	HP, W	PO	—(10+kms)	BS
139	Pudukkudi	371.24	2,339 (512)	P(1)	—(—5 kms)	HP, W	PO	—(10+kms)	BS
140	Annavasal	186.31	715 (160)	P(1)	—(—5 kms)	HP, W	—(—5 kms)	—(5—10kms)	BS
141	Perumangalam	155.20	616 (134)	P(1)	—(—5 kms)	HP, W	—(—5 kms)	—(10+kms)	—(—5 kms)
142	Sengalipuram	627.30	3,045 (708)	P(1), M(1)	MCW(1)	HP, W	PTO	—(—5 kms)	BS
143	Perumpannuyur	405.07	2,273 (423)	P(1), M(1)	HC(1)	HP	PO	—(10+kms)	BS
144	Neykuppai	353.88	941 (211)	P(1)	—(5—10kms)	W	—(—5 kms,)	—(10+kms)	BS
145	Sembangudi	156.39	947 (217)	P(1), M(1), H(1)	—(—5 kms)	HP	PTO	—(10+kms)	BS
146	Tattattimulai	386.00	1,026 (220)	P(2)	—(—5 kms)	HP, W	—(—5 kms)	—(5—10kms,)	BS
147	Mulangudi	309.92	737 (177)	P(1)	—(—5 kms)	R, W	PO	—(10+kms)	BS
148	Kuvalaikkal	291.85	1,070 (228)	P(1)	PHC(1)	T, W, R	—(—5 kms)	—(5—10kms)	BS
149	Magilancheri	219.51	731 (164)	P(1)	—(5—10kms)	R, W	—(—5 kms)	—(5—10kms)	BS
150	Visalur	321.67	1,023 (242)	P(1)	—(5—10kms)	R, W	PO	—(5—10kms)	BS
151	Rarantimangalam ..	307.71	996 (234)	P(1)	—(—5 kms)	R, W	—(—5 kms)	—(5—10kms)	BS
152	Tenkarai	167.04	628 (132)	—(—5 kms)	MCW(1)	HP, W, TK	—(—5 kms)	—(5—10kms)	BS
153	Virkudi	332.03	816 (192)	P(1)	PHC(1), D(1)	R, W,	—(—5 kms)	—(5—10kms)	BS
154	Pillali	332.75	789 (182)	P(2)	—(—5 kms)	R, W	PO	—(5—10kms)	—(—5 kms)
155	Mel Budanur	230.75	605 (137)	P(1)	—(—5 kms)	HP, W, TK	—(—5 kms)	—(5—10kms)	BS
156	Kil Budanur	390.95	1,422 (315)	P (2)	—(—5 kms).	HP, T, W	—(—5 kms).	—(5—10 kms.)	BS
157	Marungur	319.20	1,027 (241)	P (1), M (1)	—(—5 kms.)	W, HP	P O	—(5—10kms)	—(—5 kms.)
158	Turaiyur	224.26	571 (143)	—(—5kms)	—(—5 kms.)	HP, W	—(—5 kms.)	—(5—10kms)	—(—5 kms.)
159	Kuttalam	285.25	874 (219)	P (1)	—(—5 kms.)	W, HP	PO	—(5—10kms)	—(—5 kms.)

VILLAGE DIRECTORY

AMENITIES AND LANDUSE

5. NANNILAM TALUK

Location Code No.	Name of village.	Approach to village.	Nearest town and distance (in kms.)	Power Supply.	Staple Food.	Land use (i.e. area under different types of land use in hectares rounded upto two decimal places.)						Remarks including any place of religious historical or archaeological interest.
						Forest.	Irrigated by source.		Un-irrigated.	Culturable waste (including grazing and grooves).	Area not available for cultivation.	
(1)	(2)	(11)	(12)	(13)	(14)	(15)	(16)		(17)	(18)	(19)	(20)
120	Mulamangalam ...	PR	Tiruvarur (18)	ED	Rice	..	T 65.00 R 65.00		4.00	6.00	19.05	N 10
121	Anaikkuppam ..	PR	Tiruvarur (13)	EA	Rice	..	T 325 00 R 325.00		10.00	10.00	5.00	N9 : M3 T-5
122	Sallipperi	PR	Tiruvarur (15)	EA	Rice	...	T 241.00 R 241.00		8.00	11.00	54.14	N16:M1 T4
123	Pungulam	PR	Tiruvarur (16)	EA	Rice	..	T 145 00 R 145.00		33.00	6.00	5.18	N3:M1
124	Vidividangam	PR	Tiruvarur (17)	EA	Rice	..	T 183.00 R 183.00		6.00	...	68.99	N4
125	Paruttiyur	KR	Tiruvarur (15)	EA	Rice	..	T 198.00 R 198.00		23.00	14.00	42.00	N-8
126	Neduncheri	PR	Tiruvarur (16)	EA	Rice	..	T 222.00 R 222.00		..	1.00	38.82	M1 : T1
127	Naranamangalam ..	PR	Kumbakonam (21)	EA	Rice		T 151.00 R 151.00		..	16.00	30.83	N-10
128	Tiruvidachcheri ..	PR	Valangiman (16)	ED	Rice	..	T 121.00 R 121.00		16.00	4.00	66.02	N30:M3 T2
129	Vadaver	PR	Valangiman (15)	EA	Rice	..	T 125.00 R 125.00		32.00	4.00	11.85	N13:M1
130	Serukalattur	PR	Kumbakonam (18)	ED	Rice	..	T 114.00 R 114.00		28.00	33.00	4.20	N-10: M1:C1: T2
131	Kudavasal	PR	Kumbakonam (19)	EA	Rice	..	T 543.00 R 543.00		59.00	43.00	44.19	N-150: M8:C5
132	Manapparavai ..	PR	Kumbakonam (20)	EA	Rice	..	T 158.00 R 158.00		12.00	...	56.03	N-25 : C1:T1
133	Aladikkaruppur ..	PR	Valangiman (8)	EA	Rice	..	T 180.00 R 180.00		5.00	...	23.13	N5 :C1 T1
134	Mel Palaiyur	PR	Valangiman (8)	EA	Rice	..	T 131.00 R 131.00		4.00	...	22.13	N-3
135	Tirukkudi	KR	Valangiman (9)	EA	Rice	..	T 119.00 R 119.00		2.00	...	28.55	N-29: M-1
136	Agara Ohai	PR	Valangiman (10)	EA	Rice	..	T 154.00 R 154.00		3.00	..	42.35	N-20; M1

137	Arasur	PR	Tiruvarur (16)	EA	Rice ..	T	179.00	5.00	..	36.05	N-25, M-1, C-1 T-3.
						R	179.00				
138	Manjakkudi	PR	Tiruvarur (18)	ED	Rice ..	T	217.00	16.00	37.00	54.15	N30, M1, C1, T1.
						R	217.00				
139	Pudukkudi	PR	Tiruvarur (17)	ED	Rice ..	T	192.00	37.00	15.00	127.24	N22, M2 C1, T3.
						R	192.00				
140	Annavasal	PR	Tiruvarur (16)	EA	Rice ..	T	138.00	41.00	4.00	3.31	N13, M1
						R	138.00				
141	Perumangalam	KR	Tiruvarur (16)	ED	Rice ..	T	118.00	11.00	8.00	18.20	N6
						R	118.00				
142	Sengalipuram	PR	Tiruvarur (19)	ED	Rice ..	T	499.00	18.00	38.00	72.30	N10, C1, T2.
						R	499.00				
143	Perumpanniyur	PR	Tiruvarur (16)	ED	Rice ..	T	345.00	—	11.00	49.07	N5, M2
						R	345.00				
144	Neykkuppai	PR	Tiruvarur (13)	EA	Rice ..	T	305.00	—	1.00	47.88	N10
						R	305.00				
145	Sembangudi	PR	Tiruvarur (11)	EA	Rice ...	T	115.00	—	9.00	32.39	N16
						R	115.00				
146	Tattattimulai	PR	Tiruvarur (13)	EA	Rice ..	T	305.00	15.00	3.00	63.00	N8
						R	305.00				
147	Mulangudi	PR	Tiruvarur (14)	ED	Rice ..	T	162.00	1.00	1.00	145.92	N 10
						R	162.00				
148	Kuvalaikkal	PR	Tiruvarur (10)	ED	Rice ..	T	208.00	32.00	19.00	32.85	N50
						R	208.00				
149	Magilancheri	PR	Tiruvarur (11)	ED	Rice ..	T	166.00	6.00	...	47.51	N10
						R	166.00				
150	Visalur	PR	Tiruvarur (9)	ED	Rice ..	T	252.00	1.00	19.00	49.67	N50
						R	252.00				
151	Rarantimangalam ...	PR	Tiruvarur (10)	ED	Rice ..	T	285.00	3.00	17.00	2.71	N-15
						R	285.00				
152	Tenkarai	PR	Tiruvarur (11)	ED	Rice ..	T	127.00	7.00	5.00	28.04	N50, M 1
						R	127.00				
153	Virkudi	PR	Tiruvarur (10)	ED	Rice ..	T	281.00	8.00	6.00	37.03	N-20
						R	281.00				
154	Pillali	KR	Tiruvarur (13)	ED	Rice. ..	T	251.00	5.00	8.00	68.75	N10, T2
						R	251.00				
155	Mel Budanur	PR	Tiruvarur (14)	EA	Rice. ..	T	188.00	1.00	10.00	31.75	N5, T1.
						R	188.00				
156	Kil Budanur	PR	Tiruvarur (15)	EA	Rice. ..	T	379.00	..	10.00	1.95	N 5
						R	379.00				
157	Marungur..	KR	Tiruvarur (16)	EA	Rice. ..	T	249.00	...	2.00	68.20	N 12 ; M 12
						R	249.00				
158	Turaiyur	KR	Nagapattinam (19)	EA	Rice. ..	T	181.00	—	1.00	42.26	N 2 ; M 3 ; T 2.
						R	181.00				
159	Kuttalam	KR	Nagapattinam (13)	EA	Rice. ..	T	219.00	...	4,00	62.25	N 2 ; T 2.
						R	219.00				

5. NANNILAM TALUK.

Location Code No.	Name of Village.	Total area of the village (in hectares).	Total population and number of house holds.	Amenities available (If not available within the village, a dash (—) is shown in the column and next to it in brackets, the distance in broad ranges, viz., —5kms. 5—10 kms. and 10+kms. of the nearest place where the facility is available is given.)					
				Educational	Medical.	Drinking water (potable).	Post and Tele grph.	Day or days of the Market/ hat, if any	Communications (Bus stop, Railway station Water way).
(1)	(2)	(3)	(4)	(5)	(6)	(7)	(8)	(9)	(10)
160	Gopurajapuram	277.14	683 (160)	P (1)	—(—5 kms.)	W, HP	PO	—(5—10kms)	—(—5 kms.)
161	Panangudi	803.46	2,421 (565)	P (2)	—(—5 kms.)	W, HP	PO	—(5—10kms)	BS
162	Uttamacholapuram	402.10	1,345 (303)	P (1)	—(5—10 kms).	W, HP	PO	—(5—10kms)	BS
163	Narimanam	341.07	926 (218)	P (1), M (1)	—(—5 kms).	W, HP	PO	—(5—10kms)	BS
164	Neykkuppai	257.26	754 (181)	P (1)	—(-5 kms.)	W, HP	—(—5 kms.)	—(5—10kms)	BS
165	Kottarakkudi	283.87	1,455 (355)	P (1), M (1)	RP (1)	HP, W, TK	PO	—(10+kms.)	BS
166	Periyakannamangalam ...	261.86	569 (129)	P (1)	MH (1)	HP, W, TK	—(—5 kms.)	—(5—10kms.)	—(—5 kms.)
167	Kil Tanjavur	260.16	640 (149)	P (1)	—(5—10 kms.)	HP, W, TK	PO	—(5—10kms)	BS
168	Tiruppayattangudi	336.27	970 (232)	P (1)	—(—5 kms.)	R, W	PO	—(10+kms.)	BS
169	Karaiyur	345.08	1,498 (333)	P (1), M (1)	—(—5 kms.)	R. W.	—(—5 kms.)	—(10+kms)	BS
170	Valkkudi	338.43	1,250 (286)	P (1), M (1), H (1).	—(—5 kms.)	R, W.	-(-5 kms.)	-(-5 kms.)	BS
171	Surakkudi	240.84	706 (149)	P (1)	—(—5 kms.)	T, W, R.	-(-5 kms.)	-(5-10kms.)	BS
172	Mungikkudi	284.74	974 (218)	P (1)	—(—5 kms.)	R, W.	PO	-(10+kms.)	BS
173	Nagakkudi	336.82	1,045 (245)	P (2)	D (1), HC (1)	R, W.	-(-5 kms.)	-(-5 kms.)	-(-5kms.)
174	Kirangudi	356.38	1,238 (296)	P (1)	—(— 5 kms.)	HP, W	PTO	-(-5 kms.)	BS
175	Dipangudi	298.11	1,162 (273)	P (1)	—(—5 kms.)	HP, W.	PO, Phone	-(-5kms.)	BS

176	Arasavanangadu	198.13	1,348 (286)	P (1)	PHC (1)	HP	PO, Phone	—(5—10kms.)	BS
177	Kappanamangalam	334.80	1,609 (362)	P (1)	—(—5 kms.)	HP, W	PO	—(—5 kms.)	BS
178	Simili	366.55	1,920 (422)	P (1)	—(—5 kms.)	HP	PTO	—(—5kms.)	BS
179	Neykkuppai	372.85	966 (214)	P (2)	—(—5 kms.)	HP, W	—(—5kms.)	—(—5 kms.)	—(—5kms.)
180	Kil Palaiyur	275.15	634 (156)	P (1)	—(—5 kms.)	HP, W.	—(—5 kms.)	—(—5 kms.)	—(—5 kms.)
181	Uttirengudi	249.07	592 (141)	P (2)	—(—510 kms.)	HP ,W.	—(—5 kms.)	—(5—10 kms.)	—(—5 kms.)
182	Sellur	330.50	9.556 (363)	P (1)	MH (1), MCW(1)	HP, W.	PTO	—(—5 kms.)	BS
183	Ilaiyur	334.00	1,678 (381)	P (2), M (1)	—(—5kms.)	HP. W	PO	—(—5 kms.)	BS
184	Tirukkalambur	225.16	987 (234)	P (1)	—(—5 kms.)	HP, W.	—(—5kms.)	—(—5 kms.)	—(— 5kms.)
185	Kamugakkudi ..	570.37	1,218 (304)	P (2)	—(—5 kms.)	HP, W.	—(—5 kms.)	—(—5 kms.)	—(—5kms.)
186	Abhivriddhiswaram	269.31	1,291 (278)	P (1), (M) (1)	—(—5 kms.)	HP, W.	—(—5 kms.)	—(—5 kms.)	BS
187	Valavanallur	292.57	714 (164)	P (5)	—(—5 kms.)	HP, W.	—(—5 kms.)	—(—5 kms.)	—(—5kms.)
188	Mel Adichchamangalam .	195.87	555 (142)	P (1)	—(5—10kms.)	HP, W.	—(5—10 kms.)	—(—5 kms.)	—(5—10kms.)
189	Arppar	317.69	553 (128)	P (1)	—(—5 kms.)	HP, W.	—(—5 kms.)	—(—5 kms.)	BS
190	Karaiyappalaiyur	405.77	1,021 (235)	P (1)	—(5—10 kms.)	HP, W	—(—5 kms.)	—(—5 kms.)	BS
191	Enkan	366.55	2,283 (568)	P(1), M(1)	MCW(I)	HP	PTO	—(5—10 kms.)	BS
192	Manakkal	268.44	1,571 (369)	P(1), M(1)	—(—5 kms.)	TW, HP	PTO	—(—5 kms.)	BS
193	Pulavanallur	189.06	1,219 (265)	P(1)	—(—5 kms.)	HP	PTO	—(5— 10 kms.)	BS
194	Vadakandam	486.51	2,364 (478)	P(1)	H(1)	HP, W.	PTO	—(5—10 kms.)	BS
195	Nilakkudi	440.23	942 (223)	P(1)	—(—5 kms.)	R, W.	—(—5 kms.)	—(—5 kms.)	—(—5 kms.

Location Code No.	Name of Village.	Approach to Village.	Nearest town and distance (in kms.)	Power Supply.	Staple Food.	Land use (i.e. area under different types of land use in hectares rounded upto two decimal places.)						Remarks including any place of religious, historical or archeological interest.
						Forest.		Irrigated by source.	Un-irrigated.	Culturable waste (including gauchar and groves.)	Area not available for cultivation.	
(1)	(2)	(11)	(12)	(13)	(14)	(15)		(16)	(17)	(18)	(19)	(20)
160	Gopurarajapuram	KR	Nagapattinam (13)	EA	Rice.	..	T	225.00	..	14.00	38.14	N 12
							R	2.5.00				
161	Panangudi	PR	Nagapattinam (6)	EA	Rice.	..	T	454.00	..	12.00	337.46	N 50 ; M 1 ; T 1.
							R	454.00				
162	Uttamacholapuram	PR	Nagapattinam (10)	EA	Rice.	..	T	234.00	..	34.00	134.10	N 13 ; M 1 ; T 1.
							R	234.00				
163	Narimanam	PR	Nagapattinam (11)	EA	Rice	..	T	291.00	..	13.00	37.07	N 2 ; T 1.
							R	291.00				
164	Neykkuppa	PR	Nagapattinam (19)	ED.	Rice.	..	T	205.00	..	5.00	47.26	N 1.
							R	205.00				
165	Kottarakkudi	PR	Tiruvarur (16)	EA.	Rice.	..	T	235.00	2.00	6.00	40.87	N 5.
							R	235.00				
166	Periyakannamangalam	KR	Tiruvarur (15)	EA	Rice.	..	T	211.00	..	8.00	42.86	N 3.
							R	211.00				
167	Kil Tanjavur	PR	Tiruvarur (15)	EA	Rice.	...	T	203.00	2.00	13.00	42.16	N 19.
							R	203.00				
168	Tiruppayattangudi	PR	Nagapattinam (16)	ED	Rice.	..	T	253.00	5.00	..	78.27	N 15 ; M 1 ; T 1.
							R	253.00				
169	Karaiyur	PR	Tiruvarur (11)	ED	Rice.	..	T	286.00	48.00	1.00	10.08	N 10 ; M 1.
							R	286.00				
170	Valkkudi	PR	Tiruvarur (12)	ED	Rice.	..	T	261.00	64.00	13.00	0.43	N 15.
							R	261.00				
171	Surakkudi	PR	Tiruvarur (6)	ED	Rice.	..	T	213.00	...	6.00	21.84	N 10.
							R	213.00				
172	Mungikkudi	PR	Tiruvarur (7)	ED	Rice.	..	T	242.00	4.00	5.00	33.74	N 2 ; T 1.
							R	242.00				
173	Nagakkudi	PR	Tiruvarur (6)	ED	Rice.	..	T	243.00	4.00	3.00	86.82	N 1 ; M 1.
							R	243.00				
174	Kirangudi	PR	Tiruvarur (11)	EA	Rice.	..	T	284.00	..	5.00	67.38	N 25 ; M 3.
							R	284 00				
175	Dipangudi	PR	Tiruvarur (5)	ED	Rice.	..	T	220.00	10.00	30.00	38.11	N4 ; T 1.
							R	220.00				

176	Arasavangadu	PR	Tiruvarur (11)	EA	Rice.	..	T	151.00	..	8.00	39.13	N 15 ; M 3; C 1 T 2.
							R	151.00				
177	Kappanamangalam	PR	Tiruvarur (14)	EA	Rice.	..	T	306.00	..	22.00	6.80	N 10.
							R	306.00				
178	Simili	PR	Tiruvarur (17)	ED	Rice	..	T	288.00	..	38.00	40.55	N 22.
							R	288.00				
179	Neykkuppai	PR	Valangiman (10)	EA	Rice.	...	T	129.00	1.00	15.00	227.85	N 10 ; M 2 ; T 1.
							R	129.00				
180	Kil Palaiyur	KR	Valangiman (11)	EA	Rice.	..	T	222.00	5.00	...	48.15	N 4.
							R	222 00				
181	Uthirengudi	KR	Valangiman (14)	EA	Rice.	..	T	212.00	4.00	..	33.07	N10
							R	212 00				
182	Sellur	PR	Valangiman (16)	ED	Rice.	..	T	258.00	5.00	..	67.50	N 25 ; M 7 ; C 4 ; T 3.
							R	258.00				
183	Ilaiyur	PR	Valangiman (12)	EA	Rice.	...	T	271.00	4.00	1.00	58.00	N 6 ; C 1 ; T 1.
							R	271.00				
184	Tirukkalambur	PR	Valangiman (15)	ED	Rice.	..	T	159.00	3.00	..	63.16	N 18 ; M 17 ;
							R	159.00				
185	Kamugakkudi	PR	Valangiman (19)	EA	Rice	...	T	453.00	8.00	5.00	104.37	N 6 ; C 1 ; T 1.
							R	453.00				
186	Abhiviriddhiswaram ..	PR	Valangiman (19)	EA	Rice	...	T	206.00	1.00	61.00	1.31	N 25 ; M 1 ; C 1 ; T 1.
							R	206.00				
187	Valavanallur	KR	Tiruvarur (16)	EA	Rice	..	T	245.00	5.00	1.00	41.57	N 5 ; M 1.
							R	245.00				
188	Mel Adichchamangalam ..	KR	Valangiman (18)	EA	Rice	..	T	161.00	2.00	3.00	29.87	N 5 ; M 1.
							R	161.00				
189	Arppar	PR	Tiruvarur (15)	EA	Rice	...	T	241.00	5.00	..	71.69	N 4.
							R	241.00				
190	Karaiyappalaiyur	PR	Tiruvarur (12)	EA	Rice	...	T	299.00	..	15.00	91.77	N 12 ; M 2 ; T 1.
							R	299.00				
191	Enkan	PR	Tiruvarur (9)	EA	Rice	...	T	216.00	..	43.00	107.55	N 9, M 3 T 2
							R	216.00				
192	Manakkal	PR	Tiruvarur (10)	EA	Rice	..	T	173.00	..	15.00	80.44	N 25 M1, T1
							R	173.00				
193	Pulavanallur	PR	Tiruvarur (10)	EA	Rice	...	T	133.00	..	17.00	39.06	N 15
							R	133.00				
194	Vadakandam	PR	Tiruvarur (10)	EA	Rice	...	T	362.00	...	11.00	113.51	N 2
							R	362.00				
195	Nilakkudi ...	KR	Tiruvarur (8)	EA	Rice	...	T	344.00	8.00	1.00	87.23	N 10
							R	344.00				

VILLAGE DIRECTORY.
AMENITIES AND LAND USE.

5. NANNILAM TALUK. ..

Location Code No.	Name of Village.	Total area of the village (in hectares).	Total population and number of house holds.	Amenities available (If not available within the village, a dash(—) is shown in the column and next to it in brackets, the distance in broad ranges, viz., —5kms. 5—10 kms. and 10+kms. of the nearest place where the facility is available is given.)					
				Educational.	Medical.	Drinking water (potable).	Post and Telegraph.	Day or days of the Market/hut, if any.	Communications (Bus stop, Railway stations water way.)
(1)	(2)	(3)	(4)	(5)	(6)	(7)	(8)	(9)	(10)
196	Kangalancheri	367.05	1,588 (359)	P(1), M(1)	PHC(1)	R, W	PO	—(5—10 kms.)	BS
197	Tiruppallimukkadal	118.85	363 (90)	P(1)	—(—5 kms.)	R, W	—(—5 kms.)	—(—5 kms.)	—(—5 kms.)
198	Vandampalai	337.15	1,105 (245)	P(1)	—(—5 kms.)	R, W.	—(—5 kms.)	—(—5 kms.)	—(—5 kms.)
199	Perumpugalur	240.01	1,046 (228)	P(1)	—(—5 kms.)	R, W	—(—5 kms.)	—(—5 kms.)	—(—5 kms.)
200	Ilavangarkudi	354.90	2,853 (635)	P(2)	—(—5 kms.)	HP	PO, Phone	—(—5 kms.)	BS
201	Kattur	250.04	1,947 (446)	P(1)	—(—5 kms.)	HP	PO, Phone	—(—5 kms.)	BS
202	Agarattirunallur	298.09	1,224 (297)	—(—5 kms.)	MCW(1)	HP	—(—5 kms.)	—(5—10 kms.)	BS
203	Tirukkannamangai ..	240.38	1,576 (333)	P(1)	—(—5 kms.)	HP	PTO	—(5—10 kms.)	BS
204	Ammaiyappan	401.38	3,285 (732)	P(2), M(1), H(1) PUC(1)	H(1)	TW, HP.	PO	—(5—10 kms.)	BS
205	Anaivadapadi	371.25	2,225 (531)	P(1)	—(—5 kms.)	HP	PO	—(5—10 kms.)	BS
206	Kavanur	381.15	1,243 (304)	P(1)	—(—5 kms).	HP	PO	—(10+kms.)	BS
207	Aykkudi ..	460.86	2,350 (565)	—(—5 kms.)	—(—5 kms.)	HP	—(—5 kms.)	—(10+kms.)	BS
208	Nattuvakkudi	254.25	410 (103)	P(1)	—(—5 kms.)	HP	—(—5 kms.)	—(10+kms.)	—(—5 kms.)
209	Atticholamangalam ..	315.79	838 (205)	—(—5 kms.)	—(—5 kms.)	HP	—(—5 kms.)	—(10+kms.)	BS
210	Krishnankottagam ..	342.84	1,087 (233)	P(1)	—(—5 kms.)	HP	—(—5 kms.)	—(10+kms.)	BS
211	Urkudi	227.59	711 (163)	P(1)	MCW(1)	HP	—(—5 kms.)	—(10+kms.)	BS
212	Mangudi	317.69	5,250 (1,140)	P(1), M(1), H(1).	D(1)	HP, T	PTO, Phone	—(—5 kms.)	BS, RS

213	Pattur	295.96	1,760 (377)	P(1), M(1), H(1).	—(—5 kms.)	HP	PO	—(—5 kms.)	BS
214	Viswanathapuram ..	401.65	1,091 (208)	P(2), M(1)	—(—5 kms.)	HP	PO	—(—5 kms.)	BS
215	Kalattur	532.62	2,712 (616)	P(3)	—(—5 kms.)	HP	PO	—(10+kms.)	BS
216	Perumalagaram	327.12	1,460 (322)	P(1)	—(—5 kms.)	HP	PO	—(10+kms.)	BS
217	Nalilonru	210.11	555 (128)	—(—5 kms.)	—(—5 kms.)	HP	—(—5 kms.)	—(10+kms.)	BS
218	Musariyam	182.37	747 (166)	P(1)	—(—5 kms.)	HP	—(—5 kms.)	—(10+kms.)	BS
219	Tiruvidavasal	220.06	5,397 (1,112)	P(3), M(1)	H(1)	HP	PTO, Phone	—(—5 kms.)	BS
220	Tittanimuttam	208.98	969 (220)	—(—5 kms.)	—(—5 kms.)	HP	(—)—5 kms.)	—(10+kms.)	BS
221	Vidayapuram	269.09	1,154 (260)	—(—5 kms.)	—(—5 kms.)	HP	PO	—(10+kms.)	BS
222	Mel Tirumadikkunnam	288.30	1,147 (258)	P(1), M(1)	—(—5 kms.)	HP	—(—5 kms.)	—(10+kms.)	—(—5 kms)
223	Kankoduttavanitam ...	331.26	1,558 (359)	P(1), M(1)	H(1)	HP	PO	—(10+kms.)	BS
224	Mel Radhanallur ...	392.51	1,599 (373)	—(—5 kms.)	—(—5 kms.)	HP	—(—5 kms.)	—(10+kms.)	BS
225	Errukkattur	601.03	922 (215)	P(1)	—(—5 kms.)	HP	—(—5 kms.)	—(10+kms.)	BS
226	Paruttiyur	300.36	1,003 (235)	P(1)	—(—5 kms.)	HP	—(—5 kms.)	—(10+kms.)	BS
227	Tyagarajapuram	290.66	861 (200)	P(1)	—(—5 kms.)	HP	—(—5 kms.)	—(10+kms.)	—(—5 kms.)
228	Kamalapuram ...	255.15	1,134 (247)	P(1)	PHC(1)	HP	PO	—(5—10 kms.)	BS
229	Kulikkarai	350.12	2,319 (532)	P(1), M(1), H(1).	PHC(1)	HP	PTO	—(10+kms.)	BS, RS
230	Perundarakkudi	457.15	2,628 (576)	P(1), M(1), H(1).	—(—5 kms.)	HP	PO	—(—5kms)	BS
231	Devarkandanallur ..	226.25	1,703 (411)	P(1)	—(—5 kms.)	HP	—(—5 kms.)	—(10+kms.)	BS

Taluk Total	**76,208.65**	**P-342,154**	**P- 305**	**MCW — 16**	
		H-76,245	**M- 75**	**PHC — 11**	
			H- 27	**RP — 14**	
			PUC- 4	**HC — 9**	
				MH — 4	
				NH 4	
				H — 12	
				D — 7	

VILLAGE DIRECTORY.

AMENITIES AND LAND USE.

5. NANNILAM TALUK.

Location Code No.	Name of village	Approach to Village.	Nearest town and distance (in kms.).	Power Supply.	Staple Food.	Land use (i.e. area under different types of land use in hectares rounded upto two decimal places.)					Remarks including any place of religious, historical or archaeological interest.
						Forest.	Irrigated by source.	Un-irrigated.	Culturable waste (including gauchar and groves).	Area not available for cultivation.	
(1)	(2)	(11)	(12)	(13)	(14)	(15)	(16)	(17)	(18)	(19)	(20)
196	Kangalancheri . ..	PR	Tiruvarur (6)	EA	Rice	..	T 281.00 R 281.00	..	22.00	64.05	N 50; M 1.
197	Tiruppallimukkadal ..	KR	Tiruvarur (5)	EA	Rice	..	T 81.00 R 81.00	4.00	1.00	32.85	N 15
198	Vandampalai	KR	Tiruvarur (5)	ED	Rice	..	T 249.00 R 249.00	15.00	3.00	70.15	N 25
199	Perumpugalur	KR	Tiruvarur (6)	ED	Rice	..	T 201.00 R 201.00	5.00	..	34.01	..
200	Ilavangarkudi	PR	Tiruvarur (2)	EA	Rice	..	T 290.00 R 290.00	..	49.00	15.90	N 12; M5, T1
201	Kattur	PR	Tiruvarur (5)	ED	Rice	..	T 183.00 R 183.00	..	16.00	51.04	N 20, M 2, C1
202	Agarattiranallur	PR	Tiruvarur (6)	ED	Rice	..	T 220.00 R 220.00	..	14.00	64.09	N 12, M 2
203	Tirukkannamangai ..	PR	Tiruvarur (8)	EA	Rice	..	T 170.00 R 170.00	..	8.00	62.38	N 38
204	Ammaiappan	PR	Tiruvarur (6)	EA	Rice	..	T 205.00 R 205.00	..	61.00	135.38	N12 M3 T2
205	Anaivadapadi ..	PR	Tiruvarur (12)	EA	Rice	..	T 312.00 R 312.00	47.00	12.00	0.25	N 27 M 1, T1,
206	Kavanur ..	PR	Tiruvarur (8)	EA	Rice	..	T 368.00 R 368.00	10.00	..	3.15	N 6
207	Aykkudi ..	PR	Tiruvarur (10)	EA	Rice	..	T 289.00 R 289.00	171.00	.	0.86	N 21, M 1, C1, T 1
208	Nattuvakkudi	PR	Tiruvarur (11)	EA	Rice	..	T 246.00 R 246.00	4.00	4.00	0.25	N 16
209	Atticholamangalam ..	PR	Tiruvarur (18)	EA	Rice	..	T 311.00 R 311.00	3.00	1.00	0.79	N 13, M 1, C1, T 1
210	Krishnankottagam ..	PR	Tiruvarur (17)	EA	Rice	..	T 238.00 R 238.00	67.00	7.00	30.84	N 13
211	Urkudi .	PR	Tiruvarur (17)	EA	Rice	..	T 148.00 R 148.00	67.00	7.00	5.59	N 18, M 1, T1
212	Mangudi	PR	Kuttanallur (11)	EA	Rice	..	T 252.00 R 252.00	7.00	12.00	46.69	N 10, M 1

213	Pattur .. .	PR	Kuttanallur (12)	EA	Rice	...	T 284.00 R 284.00	1.00	..	10.96	N
214	Viswanathapuram ..	PR	Kuttanallur (14)	EA	Rice	..	T 335.00 R 335.00	7.00	1.00	58.65	N 23, M 2, T 1
215	Kalattur ..	PR	Tiruvarur (10)	EA	Rice	..	T 439.00 R 439.00	12.00	18.00	63.62	N 10, T 1
216	Perumalagaram	PR	Tiruvarur (16)	EA	Rice	...	T 263.00 R 263.00	60.00	1.00	3.12	N 22
217	Nalilonru ...	PR	Tiruvarur (16)	EA	Rice	...	T 176.00 R 176.00	3.00	4.00	27.11	N 1
218	Musariyam	PR	Kuttanallur (16)	EA	Rice	...	T 104.00 R 104.00	78.00	..	0.37	N 1
219	Tiruvidavasal	PR	Kuttanallur (15)	EA	Rice	...	T 137.00 R 137.00	3.00	1.00	79.06	N 5, M 1
220	Tittanimuttam	PR	Tiruvarur (18)	EA	Rice	..	T 142.00 R 142.00	61.00	..	5.98	N 5
221	Vidayapuram	PR	Tiruvarur (13)	EA	Rice	...	T 210.00 R 210.00	41.00	5·00	13.09	N 7
222	Mel Tirumadikkunnam ...	KR	Tiruvarur (16)	EA	Rice	...	T 234.00 R 234.00	17.00	..	37.30	N 12, M 1
223	Kankoduttavanitam ...	PR	Tiruvarur (15)	EA	Rice	...	T 311.00 R 311.00	10.00	10.00	0.26	N 27, M 2 T 1
224	Mel Radhanallur ...	PR	Tiruvarur (18)	EA	Rice	...	T 323.00 R 323.00	62.00	..	7.51	N 5
225	Erukkattur ...	PR	Tiruvarur (10)	EA	Rice	...	T 544.00 R 544.00	53.00	1.00	3.03	N 9, T 1
226	Paruttiyur ..	PR	Tiruvarur (13)	EA	Rice	...	T 260.00 R 260.00	36.00	..	4.36	N 12, M 1
227	Tyagarajapuram	KR	Tiruvarur (8)	EA	Rice	..	T 272.00 R 272.00	18.00	..	0.66	N 10
228	Kamalapuram	PR	Tiruvarur (10)	EA	Rice	...	T 208.00 R 208.00	47.00	..	0.15	N 35 T 1,
229	Kulikkarai	PR	Tiruvarur (6)	EA	Rice	...	T 289.00 R 289.00	17.00	..	44.12	N 72, M 4, T 2
230	Perundarakkudi	PR	Tiruvarur (15)	EA	Rice	...	T 345.00 R 345.00	101.00	8.00	3.15	N 9, M 3 T 2
231	Devarkandanallur ...	PR	Tiruvarur (10)	EA	Rice	..	T 169.00 R 169.00	12.00	..	45.25	N 16
							T 58,700.00 R 58,700.00	**2,583.00**	**2,667.00**	**12,077.13**	**N 5,252 M 198 T 360 C 117**

TALUK TOTAL

6. PAPANASAM TALUK

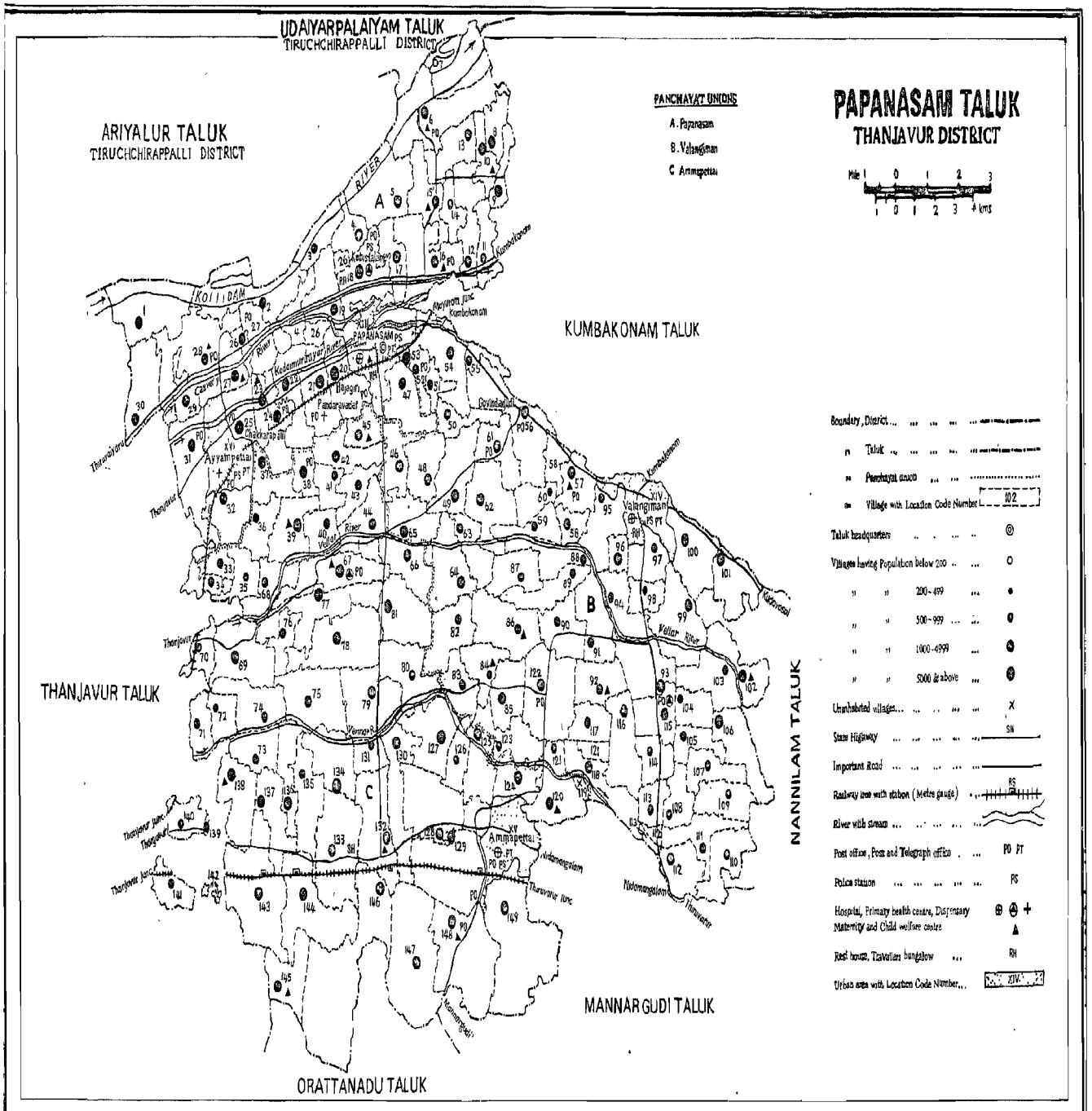

● Based upon Survey of India map with the permission of the Surveyor General of India

©Government of India Copyright, 1985.

P.Z. Press, C.S.O., Madras-8

ALPHABETICAL LIST OF VILLAGES.

6. PAPANASAM TALUK.

Sl. No.	Name of village.	L.C. No.
(1)	(2)	(3)
1	Adanur	10
2	Adichchamangalam	95
3	Aagramangudi	39
4	Alangudi	115
5	Alangudi	138
6	Alavandipuram	11
7	Annappampettai	69
8	Annikudi	53
9	Aravattur	110
10	Aravur	111
11	Arumalaipettai	140
12	Arundavapuram	148
13	Avalivanallur	85
14	Avur	61
15	Bhavaniyambalpuram	139
16	Chakkarapalli	25
17	Chandrasekharapuram	57
18	Chittanvalur	99
19	Dalavapalayam	141
20	Devarayampettai	42
21	Dipambalpuram	126
22	Ganapati Agraharam	28
23	Gopirajapuram	47
24	Govindakudi	56
25	Govindanattuchcheri	2
26	Haridwaramangalam	122
27	Ichchangudi	30
28	Idaivakkudi	134
29	Idaiyiruppu	81
30	Idakkudi	72
31	Illuppaikkorai	29
32	Jambugapuram	145

ALPHABETICAL LIST OF VILLAGES.

6. Papanasam Taluk

Sl. No.	Name of village.	L.C. No.
(1)	(2)	(3)
33	Kalancheri	131
34	Kalattur	87
35	Kambayanattam	147
36	Kandiyur	102
37	Kapistalam	18
38	Karmudukkutattimalpadugai	119
39	Karuppur Padugai	3
40	Kattukkurichchi	76
41	Kavalur	68
42	Kettanur	117
43	Kil Kovilpattu	128
44	Kil Vadayal	101
45	Kiliyur	84
46	Kottaiyur	112
47	Kottangudi	74
48	Kumilakkudi	135
49	Kunancheri	14
50	Madagaram	46
51	Mahimalai	125
52	Maligaittidal	65
53	Manakkal	82
54	Manalur	48
55	Manikkamangalam	109
56	Maruttuvakkudi	9
57	Maruvattur	90
58	Mattur	103
59	Mel Kalakkudi	73
60	Mel Semmangudi	43
61	Mel Vadayal	100
62	Milattur I Setti	67
63	Milattur II Setti	77
64	Milattur III Setti	78

ALPHABETICAL LIST OF VILLAGES

6. PAPANASAM TALUK

Sl. No.	*Name of village.*	*L. C. No.*
(1)	(2)	(3)
65	Milattur IV Setti	75
66	Milattur V Setti	79
67	Mulalvanseri	50
68	Muniyur	83
69	Naduppadugai	7
70	Nallambur	60
71	Nallavanniyankudikkadu	144
72	Nallur	54
73	Narattangudi	113
74	Neduvasal	124
75	Nellittoppu	136
76	Nemmelikkudi	121
77	Neydalur	70
78	Neykkunram	127
79	Olaippadi	8
80	Ombathuveli	44
81	Padagachcheri	94
82	Palliyur	130
83	Pandaravadai	21
84	Pappagudi	108
85	Pasupatikovil	31
86	Perumakkanallur	35
87	Perumalkovil	26
88	Perungudi	92
89	Ponmanjanallur	41
90	Pugalkiluchapattu	142
91	Pulavanattam	114
92	Pulavanattam	137
93	Puliyakkudi	91
94	Puliyakkudi	149
95	Punnaiyiruppu	105

ALPHABETICAL LIST OF VILLAGES.

6. Papanasam Taluk

Sl. No.	Name of village.	L. C. No.
(1)	(2)	(3)
96	Pundi	133
97	Puntottam	116
98	Purakkudi	33
99	Rajagiri	20
100	Rajendranallur	104
101	Raghunathapuram	22
102	Raghunathapuram	58
103	Raghunathapuram	107
104	Raghunathapuram	123
105	Ramanujapuram	17
106	Ranganathapuram	55
107	Raramuttiraikottai	143
108	Salabogam	51
109	Saliyamangalam	132
110	Sarabhojirajapuram	23
111	Saranattam	106
112	Sarukkai	19
113	Satyamangalam	5
114	Semmangudi	98
115	Serumakkanallur	37
116	Sulamangalam I Setti	32
117	Suraikkayur	40
118	Tenkuvalaiveli	118
119	Terkupattam	89
120	Tirukkarugavur	66
121	Tirumandangudi	15
122	Tiruppuvanam	146
123	Tiruvaikavur	6
124	Tiruvaiyattukkudi	45
125	Tiruvonamangalam	93

ALPHABETICAL LIST OF VILLAGES

6. PAPANASAM TALUK

Sl. No. (1)	*Name of village* (2)	*L.C. No.* (3)
126	Toluvur	97
127	Turumbur	13
128	Tyagasamudram	12
129	Udaramangalam	71
130	Ukkadai	120
131	Ullikkadai	27
132	Umaiyalpuram	16
133	Umbalappadi	4
134	Uttamadanapuram	52
135	Uttukkadu	62
136	Vadakkumangudi	38
137	Vadakkuppattam	88
138	Vadapadi	129
139	Vaiyachcheri	34
140	Veluttur	24
141	Velangudi	64
142	Velur	49
143	Vembakudi	36
144	Vennukuditottam	150
145	Veluttur	86
146	Viludiyur	80
147	Viramangalam	63
148	Viramangudi	1
149	Viranam	59
150	Virupakshipuram	96

AMENITIES AND LANDUSE.

6. PAPANASAM TALUK.

Location Cobs number.	Name of village.	Total area of the village (in hectares).	Total population and number of households.	Amenities available (If not available within the village, a dash(—) is shown in the column and next to it in brackets, the distance in broad ranges, viz., —5 kms., 5—10 kms. and 10+kms. of the nearest place where the facility is available is given.)					
				Educational.	Medical.	Drinking water (potable).	Post and Telegraph.	Day or days of the Market if any.	Communications (Bus stop, Railway station, Water way.)
(1)	(2)	(3)	(4)	(5)	(6)	(7)	(8)	(9)	(10)
1	Viramangudi	706.33	2,744 (633)	P (2), M (1)	—(5—10 kms.)	HP, W, R	PO	—(—5 kms.)	BS
2	Govindanattuchcheri ..	749.08	2,530 (571)	P (4)	—(—5 kms)	HP, W, R	PO	—(—5 kms.)	—(—5 kms.)
3	Karuppur Padugai ..	272.85	379 (90)	—(—5ms.)	—(—5 kms)	HP, W, R	—(—5kms.)	—(—5 kms.)	—(—5 kms.)
4	Umbalappadi	383 74	3,977 (849)	P (5), M (1)	—(—5 kms.)	HP, W. R.	PO	—(—5 kms.)	BS
5	Satyamangalam	638.97	2,536 (572)	P (3)	—(—5 kms)	HP, W, R	PO	—(—5 kms.)	BS
6	Tiruvaikavur	841.21	4,479 (1,035)	P (4), M (2)	—(5—10kms.)	HP, W	PO	—(—5 kms.)	BS
7	Naduppadugai	467.78	129 (25)	—(—5 kms.)	—(—5 kms.)	HP, W	—(—5 kms)	—(—5 kms.)	—(—5 kms)
8	Olaippadi	193.75	1 404 (326)	P (2)	—(— 5 kms)	HP, W	(- 5 kms)	—(—5 kms.)	BS
9	Maruttuvakkudi ..	160.54	1,391 (310)	P (1)	—(— 5 kms.)	HP, W	PO	—(—5 kms.)	BS
10	Adanur	199.17	1,578 (354)	P (2);	MCW (1)	HP, W, R	PO	—(—5 kms)	BS
11	Alavandipuram	261.74	1,484 (331)	P (1)	—(—5 kms.)	HP, W, R	PO	—(—5 kms.)	BS
12	Tyagasamudram	381.02	2,887 (645)	P (1), M(1)	— (— 5 kms.)	HP, W, R	PO	—(—5 kms.)	BS
13	Turumbur	334.95	1,798 (435)	P(2), M(1)	—(5—10kms.)	HP,W, R	—(—5 kms)	—(—5 kms.)	BS
14	Kunancheri	170.93	815 (185)	P (1)	—(5—10 kms.)	HP, W	—(—5 kms)	—(— 5 kms.)	BS
15	Tirumandangudi ..	329.98	1369 (308)	P(2)	—(5—10 kms.	HP	PO	—(—5 kms.)	—(—5kms)
16	Umayalpuram	606.98	3443 (816)	P (3)	—(—5 kms.)	HP, W	PO	—(—5 kms.)	BS

17	Ramanujapuram ..	252.13	1,405 (308)	P (1)	—(—5kms)	HP, W. R.	—(—5kms)	—(—5kms)	BS
18	Kapistalam	509.47	6,516 (1377)	P (1) M (1)	MCW (1) .. H (1)	HP	PTO	—(—5kms)	BS
19	Sarukkai	346.12	2,086 (504)	P (2)	—(—5kms)	HP, R. T,	PO	—(—5kms)	BS
20	Rajagiri	422.26	6,390 (1350)	P (3) M (1) H (1).	H (1) D (1)	HP	PTO	—(—5kms)	BS
21	Pandaravadai	393.77	6, 573 (1415)	P (3) M (1)	H (1) D (1)	HP, W	PTO, Phone	—(—5kms)	BS
22	Regunathapuram ..	385.46	1,882 (430)	P (1)	—(—5kms)	HP, W	PO	—(—5kms)	BS
23	Sarablojirajapuram ..	331.63	2,055 (463)	P (1)	—(—5kms)	W, HP, R	—(—5kms)	—(—5kms)	BS, RS
24	Valuttur	258.39	4,223 (937)	P (3) M (1) H (1)	—(—5kms)	W, HP, R,	PTO	—(—5kms)	BS, RS.
25	Sakkarappalli	148.47	5,157 (1045)	P (4) M (2)	D (1) MCW(1)	W, HP, R	PTO	—(—5kms)	BS, RS.
26	Perumalkovil	217.54	1,380 (326)	P (3)	H (1)	HP, W,	—(—5kms)	—(—5kms)	BS
27	Ullikkadai	467.78	2,641 (630)	P (1)	—(—5kms)	HP, W	PTO	—(—5kms)	BS
28	Ganapathi Agraharam ..	805.36	4,387 (1027)	P (1) M (1)	—(—5kms)	HP, W	PTO	—(—5kms)	BS
29	Illuppaikkorai	153.24	1,240 (303)	P (1) M (1)	—(—5kms)	HP, W	PO	—(—5kms)	BS
30	Ichchangudi	429.57	2,375 (583)	P (3) M (1)	MCW (1)	HP, W	PO	—(—5kms)	BS
31	Pasupathikoil	576.23	4,885 (1033)	P (4) M (2) H (1)	H (1) HC (1) MCW (1)	W, HP, R	PTO	—(—5kms)	BS
32	Sulamangalam Sethi ..	333.83	1,770 (390)	P (2)	—(—5kms)	W, HP, R	—(—5kms)	—(—5kms)	—(—5kms)
33	Purakudi	165.22	656 (165)	P (1)	—(—5kms)	W, HP, R,	—(—5kms)	—(—5kms)	—(—5kms)
34	Vaiyachcheri	140.52	822 (185)	P (1), M (1)	—(—5kms)	W, HP, R	PO	—(—5kms)	—(—5kms)
35	Perumakkanallur ..	242.59	492 (114)	P (1)	—(—5kms)	W, HP, R	—(—5kms)	—(—5kms)	—(—5kms)
36	Vembakudi	238.69	888 (202)	P (1)	—(5—10kms)	W, HP, R	PO	—(—5kms)	—(—5kms)
37	Serumakkanallur.. ..	243.31	1,597 (351)	P (1)	—(—5kms)	W, HP, R	—(—5kms)	—(—5kms)	—(—5kms)
38	Vadakkumangudi ..	165.69	1,427 (326)	P (2), M (1)	—(—5kms)	W, HP, R	PO	—(—5kms)	BS
39	Agaramangudi	384.38	2,079 (482)	P (1)	MCW (1)	W, HP, R	PO	—(—5kms)	BS, RS.

VILLAGE DIRECTORY

AMENITIES AND LAND USE.

6. PAPANASAM TALUK.

Location Code No	Name of Village.	Approach to Village	Nearest Town and distance (in kms).	Power supply.	Staple Food.	Land use (i.e. area under different types of land use in hectares rounded upto two decimal places.)					Remarks including any place of Religious historical or archaeological interest
						Forest.	Irrigated by source.	Uniirigated.	Culturable waste (including gouchar and groves)	Area not available for cultivation	
(1)	(2)	(11)	(12)	(13)	(14)	(15)	(16)	(17)	(18)	(19)	(20)
1	Viramangudi	PR	Thiruvidaiyar (10)	EA	Rice	...	T 296.00 GC 296.00	15.00	37.00	358.33	N 7
2	Govindanattuchcheri ...	KR	Papanasam (6)	EA	Rice	..	T 196.00 GC 196.00	5.00	125.00	423.08	N 25 M1 T 1
3	Karuppur Padugai ...	KR	Papanasam (3)	EA	Rice	..	T 122.00 GC 122.00	2.00	12.00	136.85	N 5 M 2 T 1
4	Umbalappadi	PR	Papanasam (6)	EA	Rice	..	T 253.00 GC 253.00	6.00	21.00	103.74	N45 M 4 T 2
5	Satyamangalam .. (Sathiamangalam) ..	KR	Papanasam (7)	EA	Rice	...	T 362.00 GC 362.00	6.00	33.00	237.97	N 10
6	Tiruvaikavur	PR	Kumbakonam (12)	EA	Rice	...	T 440.00 GC 440.00	20.00	58 00	323.21	N 20
7	Naduppadugai	PR	Kumbakonam (12)	EA	Rice	...	T 203 00 GC 203.00	...	3.00	261.78	N 5
8	Olaippadi	PR	Kumbakonam (7)	EA	Rice	...	T 152 00 GC 152.00	2.00	14.00	25 75	N 4 M 1
9	Maruttuvakkudi ..	PR	Kumbakonam (10)	EA	Rice	...	T 133.00 GC 133.00	2.00	3.00	22.54	N 6
10	Adanur	KR	Kumbakonam (9)	EA	Rice	..	T 160.00 GC 160.00	2.00	8 00	29.17	N 9 M 2 C 1 T 2
11	Alavandipuram	PR	Kumbakonam (6)	EA	Rice	...	T 184 00 GC 184.00	3.00	18.00	56.74	T 2
12	Tyagasamudram ..	PR	Kumbakonam (7)	EA	Rice	..	T 295.00 GC 295 00	6.00	25.00	55.02	N 20 M1
13	Turumbur	PR	Kumbakonam (13)	EA	Rice	..	T 256.00 GC 256 00	6.00	67.00	5.95	N 10
14	Kunancheri	KR	Kumbakonam (9)	EA	Rice	..	T 133.00 GC 133.00	1.00	8.00	28.93	N 12
15	Tirumandangudi ...	KR	Kumbakonam (9)	EA	Rice	...	T 274.00 GC 274.00	6.00	12.00	37.98	N 15
16	Umayalpuram	PR	Papanasam (6)	EA	Rice	...	T 482.00 GC 482.00	12.00	32.00	80.98	N 50, M 8, T 1.

17	Ramanujapuram ..	PR	Papanasam (4)	EA	Rice	..	T 177.00 GC 177.00	31.00	4.00	40.13	N 40, M 1, T1.
18	Kapistalam	PR	Papanasam (3)	EA	Rice	..	T 299.00 GC 299.00	44.00	15.00	151.47	N 230, M6,C6, T 2.
19	Serukkai	PR	Papanasam (3)	EA	Rice	...	T 228.00 GC 228.00	5.00	13.00	100.12	N 20
20	Rajagiri	PR	Papanasam (2)	EA	Rice	..	T 304.00 GC 304 00	6.00	24.00	88.26	N 400, M 5, C 4, T 3.
21	Pandaravadai	PR	Papanasam (4)	EA	Rice	..	T 287.32 GC 287.32	4.15	15.00	87.30	N 7, C 10, T 2
22	Regunathapuram ..	PR	Ayyampet (2)	EA	Rice	..	T 298.00 GC 298 00	10.00	2.00	75.46	N 16, M 1.
23	Sarabhojirajapuram ..	PR	Ayyampet (2)	EA	Rice	...	T 237.00 GC 237.00	5.00	25.00	64.63	N 250, M 3, C1 T1
24	Valuttur	PR	Ayyampet (3)	EA	Rice	..	T 174.00 GC 174.00	18.00	26.00	40.39	N 250, M 7, C 3, T 1.
25	Sakkarappalli	PR	Ayyampet (1)	EA	Rice	..	T 81.00 GC 81.00	4.00	26.00	37.47	N 300, M 9 C 5, T 4.
26	Perumalkoil	PR	Ayyampet (3)	EA	Rice	..	T 179.00 GC 179.00	3.00	4.00	31.54	N 12, M 3
27	Ullikkadai	PR	Ayyampet (3)	EA	Rice	...	T 300.00 GC 300.00	21.00	59.00	87.78	N 535, M 2, T 1
28	Ganapathy Agraharam	PR	Ayyampet (3)	EA	Rice	..	T 594.00 GC 594.00	22.00	38.00	151.36	N70,M2, C1, T3.
29	Illuppaikkorai	PR	Ayyampet (2)	EA	Rice	...	T 91.00 GC 91.00	13.00	4.00	45.24	N 30
30	Ichchangudi	PR	Thiruvaiyaru (4)	EA	Rice	..	T 320.00 GC 320.00	11.00	9.00	89.57	N 25
31	Pasupatikovil	PR	Ayyampet (1)	EA	Rice	..	T 357.00 GC 357.00	68.00	16.00	135.23	M1, T2, N 205.
32	Sulamangalam I Sethi ...	PR	Ayyampet (2)	EA	Rice	..	T 262.00 GC 262.00	28.00	5.00	38.83	N 20, M1, T1.
33	Purakudi	KR	Ayyampet (4)	..	Rice	...	T 125.00 GC 125.00	11.00	4.00	25.22	N 5
34	Vaiyachcheri	KR	Ayyampet (4)	..	Rice	...	T 87.00 GC 87.00	9.00	18.00	26.52	N 12
35	Perumakkanallur ..	KR	Ayyampet (4)	EA	Rice	...	T 204.00 GC 204.00	9.00	4.00	25.59	N 2
36	Vembakudi	KR	Ayyampet (6)	EA	Rice	...	T 195.00 GC 195.00	3.28	10.77	29.64	N 12
37	Serumakkanallur... ...	KR	Ayyampet (3)	EA	Rice	...	T 202.00 GC 202.00	15.00	..	26.31	N5, M1
38	Vadakkumangudi ..	PR	Ayyampet (4)	EA	Rice	...	T 136.00 GC 136.00	5.00	2.00	22.69	N10, M2 T1
39	Avaramangudi	PR	Ayyampet (6)	EA	Rice	...	T 272.00 CG 272.00	17.00	23.00	72.38	N 42, M 1

Location Code No.	Name of Village.	Total area of the village (in hectares).	Total population and number of households.	Amenities available [If not available within the village, a dash(—) is shown in the column and next to it in brackets, the distance in broad ranges, viz., —5kms., 5—10 kms., and 10+kms. of the nearest place where the facility is available is given].					
				Educational.	Medical	Drinking water (potable).	Post and Telegraph.	Day or days of the Market/hat, if any.	Communications (Bus stop, Railway station, Waterway).
(1)	(2)	(3)	(4)	(5)	(6)	(7)	(8)	(9)	(10)
40	Suraikkayur	242.74	714 (159)	P (2)	—(—5kms)	W, HP, R	—(—5kms)	—(—5kms)	—(—5kms)
41	Ponmanjanallur	175.42	526 (125)	—(—5kms)	—(—5kms)	W, HP, R	—(—5kms)	—(—5ms)	—(—5kms)
42	Devarayampettai	272.83	1,184 (270)	P (1)	—(—5kms)	W, HP, R	PO	—(—5kms)	—(—5kms)
43	Mel Semmangudi	240.67	786 (186)	P (1)	—(5—10kms)	W, HP, R	—(—5kms)	—(—5kms)	—(—5kms)
44	Ombathuveli	406.04	1,761 (404)	P (1)	—(5—10kms)	HP, W, R,	PO	—(—5kms)	BS
45	Tiruvaiyattukudi	275.80	1,403 (327)	P (1)	—(—5kms)	TW, HP, R	PO	—(—5kms)	BS
46	Madagaram	327.41	1,338 (306)	P (1)	—(—5kms)	TW, HP, R	—(—5kms)	—(—5kms)	BS
47	Gopirajapuram	355.40	1,629 (364)	P (1)	—(—5kms)	W, HP, R	—(—5kms)	—(—5kms)	RS
48	Manalur	352.74	1629 (401)	P (2), M (1)	—(5—10kms)	HP, TK	PO	—(—5kms)	—(—5kms)
49	Velur	460.07	1,600 (357)	P (2)	—(—5kms)	HP, TK	—(—5kms)	—(—5kms)	BS
50	Mulalvanseri	266.98	1,104 (247)	P (1), M (1)	—(—5kms)	HP, TK	PO	—(—5kms)	—(—5kms)
51	Salabogam	111.71	509 (114)	—(—5kms)	—(—5kms)	HP	—(—5kms)	—(—5kms)	—(—5kms)
52	Uttamadanapuram	110.21	789 (189)	P(1)	—(—5 kms)	HP, TK	PO	—(—5 kms)	BS
53	Annikudi	162.26	1,210 (262)	P(1)	—(—5kms)	HP, TK	PO	—(—5 kms)	—(—5 kms)
54	Nallur	401.25	2,046 (455)	P(1), M(1)	—(—5 kms)	HP, TK	PO	—(—5 kms)	BS
55	Ranganathapuram	112.09	642 (139)	—(—5 kms)	—(—5 kms)	HP, TK	—(—5 kms)	—(—5 kms)	BS
56	Govindakudi	738.56	5,102 (1179)	P(2), M(1)	—(5—10kms)	HP, TK	PO	—(—5 kms)	BS
57	Chandrasekharapuram	300.62	1,691 (399)	P(1)	D(1)	HP, R, W	PTO	—(—5 kms)	BS

58	Raghunathapuram ..	310.62	1,479 (314)	P(2)	—(—5 kms)	HP, TW	—(—5 kms)	—(—5 kms)	BS
59	Viranam	212.67	583 (134)	P(2), M(1)	—(—5 kms)	HP, TW	—(—5 kms)	—(—5 kms)	BS
60	Nallambur	193.60	309 (81)	P(2)	—(—5 kms)	HP, TW	—(—5 kms)	—(—5 kms)	BS
61	Avur	324.57	3,836 (790)	P(1), M(1), H(1)	—(5—10kms)	HP, TK	PO	—(—5 kms)	BS
62	Uttukkadu	506.27	1,250 (290)	P(1), M(1)	—(— 5 kms)	HP, W	PO	—(—5 kms)	—(—5 kms)
63	Viramangalam	334.48	785 (198)	P(1)	—(—5 kms)	HP, TK	PO	—(—5 kms)	—(—5 kms)
64	Velangudi	397.13	1,418 (320)	P(3)	—(5—10kms)	HP, TK	PO	—(—5 kms)	—(—5 kms)
65	Maligaittidal	380.04	1,711 (400)	P(3), M(1)	—(5—10kms)	HP, TK	PO	—(—5 kms)	—(—5 kms)
66	Tirukkarugavur ..	350.92	1,717 (414)	P(1), M(1)	—(5—10kms)	HP, TK	PTO	—(—5 kms)	BS
67	Milattur I Sethi ...	560.85	3,205 (746)	P(3), M(1), H(1)	MCW(1), PHC(1), FPC(1)	HP	PTO	—(—5 kms)	BS
68	Kavalur	237.72	897 (210)	P(1), M(1)	—(— 5 kms)	HP, W, TK	—(—5 kms)	—(—5 kms)	—(—5 kms)
69	Annappampettai ..	549.10	1,540 (364)	P(2), M(1), H(1).	MCW(1)	HP, R, W	—(—5 kms)	—(—5 kms)	BS
70	Neydalur	170·60	420 (96)	P(1), M(1)	—(— 5kms)	HP, R, W	—(—5 kms)	—(—5 kms)	BS, RS
71	Udaramangalam ..	202.63	559 (126)	P(1)	—(5—10 kms)	HP, R, W	—(—5 kms)	—(—5 kms)	RS
72	Idakkudi	199·21	467 (101)	P(1)	—(5—10 kms)	HP, R, W	—(—5 kms)	—(—5 kms)	—(—5 kms)
73	Mel Kalakkudi	269·44	900 (204)	P(1)	—(—5 kms)	HP, TK, W	PO	—(—5kms)	—(—5 kms)
74	Kottangudi	359.53	771 (205)	P(1)	D(1)	W, HP, TK	—(—5 kms)	—(—5 kms)	—(—5 kms)
75	Milattur IV Sethi ..	601.20	1,316 (294)	P(1)	HC(1)	HP, W	PO	—(—5 kms)	—(—5 kms)
76	Kattukkurichchi ..	188.26	532 (132)	P(1)	(10+kms)	W, HP, R	—(—5 kms)	—(—5 kms)	—(—5 kms)
77	Milattur II Sethi ..	581.45	1,664 (403)	P(1)	—(—5 kms)	W, HP, R	PO	(—5 kms)	BS
78	Milattur III Sethi ..	684.80	1,528 (331)	P(2) M(1), H(1)	—(—5 kms)	W, HP, R	PO	(—5 kms)	BS
79	Milattur V Sethi ..	557.31	1,824 (445)	P(2) M(1)	HC(1)	W, HP, TW	PTO	—(—5 kms)	BS
80	Viludiyur ..	468.92	827 (191)	P(1)	—(—5 kms)	W, HP, R	—(—5 kms)	—(—5 kms)	—(—5 kms)

AMENITIES AND LAND USE.

6. PAPANASAM TALUK.

Location Code number.	Name of village.	Approach to village.	Nearest Town and distance (in kms).	Power supply.	Staple Food.	Land use (i.e. area under different types of land use in hectares rounded upto two decimal places.) Forest.	Irrigated by source.	Unirrigated.	Culturable waste (including gauchar and groves).	Area not available for cultivation.	Remarks including any place of religious historical or archaeological interest.
(1)	(2)	(11)	(12)	(13)	(14)	(15)	(16)	(17)	1(8)	(19)	(20)
40	Suraikkayur	KR	Ayyampet(8)	EA	Rice	..	T 171.00 GC 171.00	6.00	65.00	0.74	N 3
41	Ponmanjanallur ..	KR	Papanasam (5)	EA	Rice	..	T 147.00 GC 147.00	.	7.00	21.42	N 2
42	Devarayampettai.. ..	KR	Papanasam (8)	EA	Rice	..	T 215.00 GC 215.00	3.00	7.00	47.83	N 5
43	Mel Semmangudi ..	KR	Papanasam (8)	EA	Rice	..	T 190.00 GC 190.00	7.00	4.00	39.67	N7 , C1.
44	Ombathuveli	PR	Papanasam (6)	EA	Rice	..	T 255.00 GC 255.00	4.00	68.00	79.04	N 3
45	Tiruvaiyattukudi ..	PR	Papanasam (4)	EA	Rice	..	T 226.00 GC 226.00	4.00	38.00	7.80	N 12, T2
46	Madagaram	PR	Papanasam (4)	EA	Rice	..	T 250.00 GC 250.00	3.00	31.00	43.41	N 3
47	Gopirajapuram	KR	Papanasam (2)	EA	Rice	..	T 268.00 GC 268.00	7.00	37.00	43.40	N 8
48	Manalur	KR	Papanasam (6)	EA	Rice	..	T 280.00 GC 280.00	2.00	18.00	52.74	N 15
49	Velur	PR	Kumbakonam (13)	EA	Rice	..	T 350.00 GC 350.00	5.00	33.00	72.07	..
50	Mulaivanseri	KR	Papanasam (4)	EA	Rice	..	T 187.00 GC 187.00	..	41.00	38.98	N 3
51	Salabogam	KR	Papanasam (3)	EA	Rice	..	T 75.00 GC 75 00	..	22.00	14.71	..
52	Uttamadanapuram	PR	Papanasam (3)	EA	Rice	..	T 83·00 GC 83 00	5·00	5·00	17·21	N 25
53	Annikudi	KR	Papanasam (2)	EA	Rice	..	T 119·00 GC 119 00	1·00	8·00	34·26	N 35
54	Nallur	PR	Papanasam (4)	EA	Rice	..	T 301·00 GC 301·00	3·00	20·00	77·25	N 7
55	Ranganathapuram ..	PR	Papanasam (4)	EA	Rice	..	T 65·00 GC 65 00	12·00	9·00	26·09	N 3
56	Govindakudi	PR	Valangaiman (6)	EA	Rice	..	T 389·00 GC 389·00	3·00	36.00	310·56	N 30
57	Chandrasekharapuram ..	PR	Valangaiman (3)	EA	Rice	..	T 210·00 GC 210 00	19·00	23·00	48·62	N 20

58	Raghunathapuram	PR	Valangaiman (2)	EA	Rice	..	T 233·00 GC 233·00	13·00	22·00	42·62	N 4 C:1 T 1
59	Viranam	PR	Kumbakonam (10)	EA	Rice	..	T 172·00 GC 172·00	2·00	8·00	30·67	N 5
60	Nallambur	PR	Valangaiman (4)	EA	Rice	..	T 170 00 GC 170·00	1·00	5·00	17·60	N 3
61	Avur	PR	Valangaiman (8)	EA	Rice	..	T 232·00 GC 232·00	9·00	9·00	74·57	N 170 M 4
62	Uttukkadu ..	KR	Kumbakonam (10)	EA	Rice	..	T 399·00 GC 399·00	6 00	3·00	98·27	N 7
63	Viramangalam	KR	Papanasam (10)	EA	Rice	..	T 266·00 GC 266·00	10·00	18·00	40·48	
64	Velangudi	KR	Papanasam (8)	EA	Rice	..	T 272·00 GC 272·00	34·00	34·00	57·13	N 57:M1 T 2
65	Maligaittidal	PR	Papanasam (6)	EA	Rice	..	T 267 00 GC 267 00	22·00	33·00	58·04	N 5:M1
66	Tirukkarugavur ..	PR	Papanasam (6)	EA	Rice	..	T 262·00 GC 262·00	5·00	16·00	67·92	N12:M2 C 1
67	Milattur I Sethi	PR	Papanasam (12)	EA	Rice	..	T 425 00 GC 425 00	12·00	25·00	98·85	N 22
68	Kavalur	PR	Ayyampet (8)	EA	Rice	..	T 141·00 GC 141·00	19·00	23·00	54·66	N 7
69	Annappampettai ..	PR	Thanjavur (9)	EA	Rice	..	T 473·00 GC 473·00	2·00	8·00	66·10	N 7
70	Neydalur	PR	Ayyampet (4)	EA	Rice	..	T 139·00 GC 139·00	4·00	24·00	3·60	N 7
71	Udaramangalam ..	PR	Thanjavur (11)	EA	Rice	..	T 163.00 GC 163·00	6·00	6·00	27·63	N 60
72	Idakkudi	KR	Thanjavur (13)	EA	Rice	..	T 157·00 GC 157 00	3·00	4·00	35·21	N 3
73	Mel Kalakkudi	KR	Thanjavur (15)	EA	Rice	..	T 202·00 GC 202·00	2·00	6·00	59·44	N 120
74	Kottangudi	KR	Thanjavur (12)	EA	Rice	..	T 274.00 GC 274.00	9.00	6.00	70.53	N 12
75	Milattur IV Sethi	PR	Papanasam (12)	EA	Rice	..	T 454.00 GC 454.00	15.00	46.00	86.29	N 32
76	Kattukkrichchi	PR	Thanjavur (11)	EA	Rice	..	T 146.00 GC 146.00	2.00	24.00	16.26	N6
77	Milattur II Sethi ...	PR	Papanasam (12)	EA	Rice	..	T 454.00 GC 454.00	11.00	31.00	85.45	N 18:M1
78	Milattur III Sethi ...	PR	Papanasam (12)	EA	Rice	..	T 568.00 GC 568.00	12.00	30.00	74.80	N 32
79	Milathur V Sethi ...	PR	Papanasam (12)	EA	Rice	..	T 430.00 GC 430.00	12.00	15.00	100.31	N 38
80	Viludiyur	KR	Ammapet (9)	EA	Rice	..	T 316.00 GC 316.00	12.00	23.00	11?.92	N 3

AMENITIES AND LAND USE

6. PAPANASAM TALUK.

Location Code No.	Name of village.	Total area of the village (in hectares).	Total population and number of households.	Amenities available (If not available within the village, a dash(—) is shown in the column and next to it in brackets, the distance in broad ranges, viz., —5 kms., 5—10 kms. and 10+kms. of the nearest place where the facility is available is given.)					
				Educational	Medical.	Drinking water (potable).	Post and Telegraph.	Day or days Market/hat if any.	Communications (Bus stop, Rail way station, Water way).
(1)	(2)	(3)	(4)	(5)	(6)	(7)	(8)	(9)	(10)
81	Vaiyiruppu	468.59	1,129 (275)	P(2) M(1)	—(—5 kms)	W, HP, R	PO	—(—5 kms)	BS
82	Manakkal	419.98	864 (203)	P(1)	—(5—10kms)	W, HP, R	—(—5 kms)	—(—5 kms)	—(—5 kms)
83	Muniyur	284.08	826 (193)	P(1) M(1) (— 5 kms.)	—(5-10kms)	W, HP, R	PO	—(—5 kms)	BS
84	Kiliyur	263.40	486 (123)		—(5—10kms)	W, HP, R	—(—5 kms)	—(—5 kms)	BS
85	Avalivanallur	330.01	1,127 (266)	P(1)	—(—5 kms)	W, HP, R	PO	—(—5 kms)	BS
86	Veluttur	527.89	918 (209)	P(1), M(1)	—(5—10 kms)	W, HP, TK	PO	—(—5kms)	BS
87	Kalattur	317.11	707 (164)	P(1)	—(5-10kms)	HP, TK	PO	—(—5 kms)	BS
88	Vadakkuppattam ..	289.99	684 (156)	P(1)	—(5—10 kms.)	HP, TK	PO	—(— 5 kms.)	—(— 5 kms.)
89	Terkupattam	342.40	780 (184)	—(—5 kms.)	—(5—10 kms.)	W, HP, TK	PO	—(5 kms.)	—(—5 kms.)
90	Maruvattur	397.81	715 (192)	P(1)	—(5 —10 kms.)	W, HP, R	PO	—(— 5 kms.)	—(— 5 kms.)
91	Puliyakkudi	391.30	615 (153)	P(1)	—(5—10 kms.)	HP	—(— 5 kms.)	—(— 5 kms.)	—(—5 kms.)
92	Perungudi	346.58	815 (185)	P(1)	MCW(1)	W, HP, R	—(— 5 kms.)	—(—5 kms.)	BS
93	Tiruvonamangalam ..	476.91	1,827 (411)	P(1)	—(—5 kms.)	W, HP, R	PO	—(—5 kms.)	BS
94	Padagachcheri	292.68	767 (188)	P(1)	—(5—10 kms.)	W, HP, R	PO	—(—5 kms.)	BS
95	Aanchchamangalam ..	316.56	564 (132)	P(1)	HC(1)	W,HP,R	PO, Phone	—(—5 kms.)	BS
96	Virupakshipuram ..	189.44	1,178 (264)	P(2)	—(—5 kms.)	W,HP,R	—5 kms.)	—(—5 kms.)	—(—5 kms.)
97	Toluvur	282.54	801 (180)	P(1)	—(—5 kms.)	W,HP,R	PO	—(-5 kms.)	BS

98	Semmangudi	170.77	271 (51)	P(1)	—(—5 kms.)	W,HP,TK	PO	—(—5 kms.)	BS
99	Chittanvalur	586.31	1,557 (372)	P(2)	—(5—10 kms.)	W,HP,TK	PO	—(—5 kms.)	—(—5 kms.)
100	Mel Vadayal	507.78	2,683 (616)	P(2)	—(—5 kms.)	W,HP,R	PO	—(—5 kms.)	—(—5 kms.)
101	Kil Vadayal	369.33	1,714 (382)	P(1),M(1)	—(—5 kms.)	W,HP,R	PO	—(—5 kms.)	BS
102	Kandiyur	388 69	1,222 (298)	P(1)	—(5—10 kms.)	W,HP,R	PO	—(—5 kms.)	—(5—10 kms.)
103	Mattur	386.73	896 (205)	(P)2	—(5—10 kms.)	W,HP,R	PO	—(—5 kms.)	—(5—10 kms.)
104	Rajendranallur	208.35	293 (74)	—(—5 kms.)	—(—5 kms.)	W,HP,R	—(—5 kms.)	—(—5 kms.)	—(—5 kms.)
105	Punaiyiruppu	220.50	628 (139)	P(1)	—(—5 kms.)	W,HP,R	—(—5 kms.)	—(—5 kms.)	—(—5 kms.)
106	Saranattam	436.51	1,373 (313)	P(2)	—(—5 kms.)	W,HP,R	—(—5 kms.)	—(—5 kms.)	—(—5 kms.)
107	Raghunathapuram ..	275.38	515 (121)	—(—5 kms.)	—(5—10 kms.)	W,HP,R	—(—5 kms.)	—(—5 kms.)	—(5—10 kms.)
108	Puppagudi	234.48	717 (165)	—(—5 kms.)	—(—5 kms.)	W,HP,R	—(—5 kms.)	—(—5 kms.)	—(—5 kms.)
109	Manikkamangalam	319.65	654 (148)	P(1)	—(5—10 kms.)	W,HP,R	PO	—(—5 kms.)	—(5—10 kms.)
110	Aravanur	315.34	561 (141)	P(1)	—(—5 kms.)	W,HP,R	—(—5 kms.)	—(—5 kms.)	—(—5 kms.)
111	Aravur	397.51	969 (209)	P(1)	—(5—10 kms.)	W,HP,R	PO	—(—5 kms.)	—(—5 kms.)
112	Kottaiyur	328.10	1,474 (328)	P(1)	—(—5 kms.)	W,HP,R	—(—5 kms.)	—(—5 kms.)	BS
113	Narattangudi	242.15	846 (201)	P(1)	—(—5 kms.)	W,HP,R	PO	—(—5 kms.)	BS
114	Pulavanattam	250.16	472 (113)	P (1)	—(—5 kms.)	W,HP,R	—(—5 kms.)	—(—5 kms.)	BS
115	Alangudi	289.53	1,930 (441)	P(1), M(1), H(1).	MCW(1), H(1)	W,HP,R	PTO	—(—5 kms.)	BS
116	Puntottam	439.44	1068 (240)	P(2)	—(—5 kms.)	W,HP,R	PO	—(—5 kms.)	—(—5 kms.)
117	Kettanur	217.85	574 (130)	P(1)	—(—5 kms.)	W,HP,R	—(—5 kms.)	—(—5 kms.)	—(—5 kms.)
118	Tenkuvalaiveli	418.77	1,534 (355)	P(1)	—(—5 kms.)	W,HP,R	PO	—(—5 kms.)	BS
119	Karamudukkutatt-malpadugai	56.35				Uninhabited			
120	Ukkadai	377.14	1,796 (419)	P(1), M(1), H(1).	—(—5 kms.)	W,HP,R	PO	—(—5kms)	BS
121	Nemmelikkudi	213.98	601 (132)	P(1)	—(5—10kms)	W,HP,R	—(—5kms)	—(—5 kms)	—(5—kms)
122	Haridwaramangalam ..	725.85	2024 (481)	P(1), M(1), H(1)	—(5—10kms)	W,HP,R	PO	—(—5kms)	BS

Location Code No.	Name of village.	Approach to Village.	Nearest Town and distance (in kms).	Power Supply.	Staple Food.	Land use (i.e. area under different types of land use in hectares rounded up to two decimal places.) Forest.	Irrigated by source.	Unirrigated.	Culturable waste (including gauchar and groves).	Area not available for cultivation.	Remarks including any place of religious, historical or archaeological interest.
(1)	(2)	(11)	(12)	(13)	(14)	(15)	(16)	(17)	(18)	(19)	(20)
81	Idaiyiruppu	PR	Papanasam (8)	EA	Rice	..	T 401.00 GC 401.00	1.00	10.00	56.59	N 3
82	Manakkal	KR	Papanasam (6)	EA	Rice	..	T 340.00 GC 340.00	2.00	19.00	58.98	N 10
83	Muniyur	PR	Ammapet (4)	EA	Rice	..	T 215 00 GC 215.00	3.00	30.00	36.08	N 7
84	Kiliyur	PR	Ammapet (6)	EA	Rice	..	T 213.00 GC 213 00	1.00	14.00	35.40	N 5
85	Avalivanallur	PR	Ammapet (4)	EA	Rice	..	T 276.00 GC 276.00	2.00	3.00	49.01	N 4; M1; T4
86	Veluttur	PR	Ammapet (8)	EA	Rice	..	T 417.00 GC 417.00	1.00	37.00	72.89	N 7; M2
87	Kalattur	PR	Papanasam (8)	EA	Rice	..	T 274.00 GC 274.00	3.00	2.00	38.11	N 5
88	Vadakkuppattam	KR	Valangaiman (8)	EA	Rice	...	T 191.00 GC 191.00	10.00	13.00	75 99	N 12
89	Terkupattam	KR	Valangaiman (10)	EA	Rice	..	T 276.00 GC 276.00	6.00	23.00	37.40	N7
90	Maruvattur	PR	Ammapet (8)	EA	Rice	..	T 329.00 GC 329.00	3.00	19 00	46.81	N 5;M2 T 1
91	Puliyakkudi	PR	Valangaiman (10)	EA	Rice	—	T 276 00 GC 276.00	13.00	29.00	73.30	N 10; M1, T4
92	Perungudi	PR	Valangaiman (10)	EA	Rice	..	T 306.00 GC 306.00	1.00	..	39.58	N 5
93	Tiruvonamangalam	PR	Valangaiman (5)	EA	Rice	..	T 369.00 GC 369.00	6.00	24.00	77 91	N 8; M2
94	Padagachcheri	PR	Valangaiman (8)	EA	Rice	..	T 212.00 GC 212.00	4.00	15.00	61.68	N 15
95	Adichchamangalam	PR	Valangaiman (2)	EA	Rice	..	T 235.00 GC 235.00	14.00	14.00	53.56	N 3
96	Virupakshipuram	KR	Valangaiman (4)	EA	Rice	..	T 139 00 GC 139.00	5.00	8.00	37.44	N 2
97	Toluvur	PR	Valangaiman (2)	EA	Rice	..	T 205.00 GC 205.00	16.00	16.00	45.54	N 6

98	Semmangudi	PR	Valangaiman (3)	EA	Rice	..	T 142.00 GC 142.00	6.00	3.00	19.77	N 6	
99	Chittanvalur	PR	Valangaiman (6)	EA	Rice	..	T 438.00 GC 438.00	19.00	28.00	101.31	N 7	
100	Mel Vadayal	PR	Valangaiman (4) ..	EA	Rice	..	T 368.00 GC 368 00	4.00	55.00	80.78	N 5	
101	Kil Vadayal	PR	Valangaiman (4)	EA	Rice	..	T 243.00 GC 243.00	25.00	49.00	52.33	T 1 N 7: C1:	
102	Kandiyur	KR	Valangaiman (8) ..	EA	Rice	..	T 276.00 GC 276.00	12.00	25.00	75 69	N 7	
103	Mattur	KR	Valangaiman (8) ..	EA	Rice	..	T 259.00 GC 259.00	7.00	32.00	88.73	N 8	
104	Rajendranallur	KR	Needamangalam (5)	EA	Rice	..	T 179.00 GC 179.00	3.00	5.00	21.35	N 3	
105	Punaiyiruppu	KR	Needamangalam (5)	EA	Rice	..	T 182.00 GC 182.00	6.00	6.00	26.50	..	
106	Saranattam	KR	Needamangalam (6)	EA	Rice	..	T 351.00 GC 351.00	4.00	10.00	71.51	N 20;T 1	
107	Raghunathapuram ..	KR	Needamangalam (6)	EA	Rice	..	T 231.00 GC 231.00	6.00	7.00	31.38	N 7	
108	Pappagudi	PR	Needama galam (4)	EA	Rice	..	T 203.00 GC 203.00	4.00	2.00	25.48	N2;T1	
109	Manikkamangalam ..	KR	Needamangalam (6)	EA	Rice	..	T 263 00 GC 263.00	11.00	7.00	38.65	N 3	
110	Aravattur	KR	Needamangalam (6)	EA	Rice	..	T 265.00 GC 265 00	5.00	9.00	38.34	N 2	
111	Aravur	KR	Needamangalam (3)	EA	Rice	..	T 260.00 GC 260.00	..	96.00	41.51	N7: M1: T 3.	
112	Kottaiyur	PR	Needamangalam (2)	EA	Rice	..	T 259.00 GC 259.00	6.00	8.00	55.10	N 10 T 1	
113	Narattangudi	PR	Needamangalam (4)	EA	Rice	..	T 192.00 GC 192.00	4.00	7.00	39.15	N 7; C1	
114	Pulavanattam	PR	Needamangalam (5)	EA	Rice	..	T 197.00 GC 197.00	1.00	13.00	39.16	N 3	
115	Alangudi	PR	Valangaiman (7)	EA	Rice	..	T 199.00 GC 199.00	9.00	11.00	70.53	N 70;M1 C1:T3	
116	Puntottam	KR	Needamangalam (5)	EA	Rice	..	T 364.00 GC 364.00	1.00	27.00	47.44	N 3	
117	Kettanur	KR	Valangaiman (5)	EA	Rice	..	T 180.00 GC 180.00	1.00	12.00	24.85	N 5	
118	Tenkuvalaiveli	PR	Needamangalam (7)	EA	Rice	..	T 263.00 GC 263.00	21.00	33 00	101.77	N5;T1	
119	Karamudukkutattmal-padugai					Uninhabited						
120	Ukkadai	PR	Ammapet (3)	EA	Rice	..	T 250.00 GC 250.00	9.00	35.00	83.14	N35 ; M1:C2	
121	Nemmelikkudi	PR	Ammapet (6)	EA	Rice	..	T 153.00 GC 153.00	3.00	18.00	39.98	N 15	
122	Haridwaramangalam ..	PR	Ammapet (6)	EA	Rice.	..	T 570.00 GC 570.00	39.00	42.00	74.85	N 25; 3:T1.	

AMENITIES AND LAND USE.

6. PAPANASAM TALUK.

Location Code No.	Name of village.	Total area of the village (in hectares.)	Total population and number of households.	Amenities available (If not available within the village, a dash (—) is shown in the column and next to it in brackets, the distance in broad ranges, viz., —5kms. 5—10 kms. and 10+kms. of the nearest place where the facility is available is given.)					
				Educational.	Medical.	Drinking water (potable).	Post and Telegraph.	Day or days of the Market that, if any.	Communications (Bus stop, Railway station, Waterway.)
(1)	(2)	(3)	(4)	(5)	(6)	(7)	(8)	(9)	(10)
123	Raghunathapuram ..	351.17	901 (200)	P(1)	—(—5kms)	W,HP,R	—(—5kms)	—(—5kms)	BS
124	Neduvasal	341.66	1288 (299)	P(3), M(2)	—(—5kms)	HP	PO	—(—5kms)	BS
125	Mahimalai	330.34	1257 (280)	P(1)	—(—5kms)	W,HP,TK,	PO	—(—5kms)	—(—5kms)
126	Dipambalpuram	224.06	433 (102)	P(1)	—(—5kms)	HP, TK	—(—5kms)	—(—5kms)	—(—5kms)
127	Neykkunram	364.13	1029 (260)	P(1)	—(5—10kms)	HP, TW	—(—5kms)	—(—5kms)	—(5—10kms)
128	Kil Kovil Pattu	603.62	1760 (420)	P(1), M(1)	—(—5kms)	HP, TW	—(—5 kms)	—(—5kms)	BS
129	Vadapadi	800.31	1282 (279)	P(1)	—(—5kms)	HP, TW	PO	—(—5kms)	BS
130	Palliyur	515.10	1831 (443)	P(3)	—(10+kms)	W,HP,TW	PO	—(—5kms)	—(—5kms)
131	Kalancheri	246.14	894 (209)	P(1), M(1)	—(5—10kms)	W,HP,TK	PTO	—(—5kms)	BS
132	Saliyamangalam	558.82	3,473 (773)	P(1), M(1), H(1)	D(1), MCW. (1)	W, HP, TW	PO, Phone.	—(—5 kms)	BS
133	Pundi	711.54	3,657 (739)	P(1), M(1), H(1), C(1).	D(1), H(1).	W, HP, TW	PTO, Phone.	—(—5 kms)	BS
134	Idaivakkudi	443.22	1,302 (305)	P(3)	—(5-10 kms)	W, HP, TW	—(—5 kms)	—(—5 kms)	—(— 5 kms)
135	Kumilakkudi	425.64	667 (166)	P(1), M(1), H(1).	—(—5 kms)	W, HP, TW	PO	—(—5 kms)	BS
136	Nellittoppu	362 81	1,029 (231)	P(1)	— (5-10 kms)	W, HP, TW	—(—5 kms)	—(—5 kms)	—(—5 kms)
137	Pulavanattam	326.13	1,550 (343)	P(2)	—(10+kms)	W, HP, TW	PO	—(—5 kms)	BS
138	Alangudi	459.25	1,285 (314)	P(1)	—(5—10 kms)	W, HP, TW	—(—5 kms)	—(—5 kms)	—(—5 kms)
139	Bhavaniyambalpuram ..	13.48	206 (42)	—(—5 kms)	—(—5 kms)	W, HP, TK	—(—5 kms.)	—(—5 kms)	—(—5 kms)

140	Arumalupettai	118.95	717 (172)	P(1)	—(—5 kms.)	W, HP, TK	—(—5 kms)	—(—5 kms)	—(—5 kms)
141	Dalavaypalaiyam	223.46	860 (185)	P(1)	—(5—10 kms)	W, HP.	—(—5 kms)	—(—5 kms)	—(—5 kms)
142	Pugalkulichapattu	10.41				Un-inhabited.			
143	a/b Raramuttiraikottai .. b/b Kattirinatham	922.78	3,353 (797)	P(2)	—(5—10 kms)	W, HP, TW	PO	—(—5 kms)	BS
144	Nallavanniyankudikkadu ..	689.00	2,121 (446)	P(2), M(1), H (1)	—(—5 kms)	W, HP, TW	PO	—(—5 kms)	BS
145	Jambugapuram	400.08	1,456 (303)	P(1), M(1)	—(5-10 kms)	W, HP, TW.	PO	—(—5 kms)	—(—5 kms)
146	a/b Tiruppubanam b/b Jambugambalpuram c/c Jambugambalpuram	1,423.76	4,173 (948)	P(3),	—(5—10 kms.)	W, HP, R.	PO	—(—5 kms)	BS
147	a/b Kambayanattam .. b/b Suliyakkottai	993.60	3,953 (933)	P(1) M(2)	—(5—10 kms.)	HP, TW, TK.	PO	—(—5 kms)	—(5—10 kms)
148	Arundavapuram	925.35	4,581 (1,081)	P(1), M(1)	—(—5 kms)	W, HP, R.	—(—5 kms)	—(—5 kms)	BS
149	Puliyakkudi	1,167.38	4,204 (1,000)	P(3)	—(—5 kms.)	W, HP, TK.	PO	—(—5 kms)	BS
150	Vennukudittottam	36.25	124 (29)	P(1)	—(—5 kms.)	HP, TK.	—(—5 kms)	—(—5 kms)	—(—5 kms)
	Taluk Total ...	**56,567.15**	**P—2,41,631 H—54,954**	**P—212, M—55 H—17, C—1**		**MCW — 11 PHC — 1 SHC — 4 D—7 H — 7 FPC— 1**			

Location Code no.	Name of the village.	Approach to village.	Nearest Town and distance (in kms).	Power supply.	Staple Food.	Land use (i.e. area under different types of land use in hectares rounded upto two decimal places).					Remarks including any place of religious, historical or archaeological interest.
						Forest.	Irrigated by source.	Un irrigated	Culturable waste (including gauchar and groves.	Area not available for cultivation.	
(1)	(2)	(11)	(12)	(13)	(14)	(15)	(16)	(17)	(18)	(19)	(20)
123	Raghunathapuram ..	PR	Ammapet (4)	EA	Rice.	..	T 233.00 GC 233.00	4.00	35.00	79.17	N 6
124	Neduvasal	PR	Ammapet (6)	EA	Rice.	..	T 235.00 GC 235.00	3.00	32.00	71.66	N 100: M7: C5: T 3
125	Mahimalai	PR	Ammapet (3)	EA	Rice.	..	T 210.00 GC 210.00	6.00	43.00	71.34	N 2
126	Dipambalpuram	KR	Ammapet (3)	EA	Rice	..	T 160.00 GC 160.00	7.00	14.00	43.06	N3
127	Neykkunram	KR	Ammapet (6)	EA	Rice.	..	T 283 00 GC 283.00	6.00	22 00	53.13	N 2
128	Kil Kovilpattu	PR	Ammapet (2)	EA	Rice.	..	T 452.00 GC 452.00	20.00	37.00	94.62	N 15: M 2
129	Vadapadi	PR	Ammapet (2)	EA	Rice.	..	T 691.00 GC 691.00	6.00	5.00	98.31	N 62:M2
130	Palliyur	KR	Ammapet (9)	EA	Rice.	..	T 373.00 GC 373.00	28.00	31.00	83.10	N6:M2
131	Kalancheri	PR	Ammapet (8)	EA	Rice.	..	T 192.00 GC 192.00	3.00	1.00	50.14	N10:M1
132	Saliyamangalam	PR	Ammapet (5)	EA	Rice.	..	T 394 00 GC 394.00	3.00	12.00	149.82	N185 : M 4
133	Pundi	PR	Thanjavur (10)	EA	Rice.	..	T 548.00 GC 548 00	6.00	17.00	110.54	N 125 : M 2 : C 3 : T 3
134	Idaivakkudi	KR	Ammapet (10)	EA	Rice.	..	T 287.00 GC 287.00	20.00	52.00	84.22	N 12
135	Kumilakkudi . ..	PR	Thanjavur (10)	EA	Rice.	..	T 354 00 GC 354.00	3.00	3.79	64.85	N 4 : C 2 : T 2
136	Nellittoppu	KR	Thanjavur (11)	EA	Rice.	..	T 296.00 GC 296.00	2.00	18.00	46.81	..
137	Pulavanattam	PR	Thanjavur (10)	EA	Rice.	..	T 255.00 GC 255.00	3.00	48.00	20.13	N 2 : M 1.
138	Alangudi	KR	Thanjavur (7)	EA	Rice	..	T 374.00 GC 374 00	9.00	9.00	67.25	N 9.
139	Bhavaniyambalpuram ..	KR	Thanjavur (7)	EA	Rice	..	T 9.00 GC 9.00	..	0.48	4.00	..

140	Arumalaipettai	KR	Thanjavur (7)	EA	Rice	..	T	9[illegible].00	0.95	5.00	20.00	N 3
							GC	9[illegible].00				
141	Dalavaypalaiyam	KR	Thanjavur (6)	EA	Rice	..	T	98.00	11.00	74.00	40.46	N 6
							GC	9[illegible].00				
142	Pugalkulichapattu					Un-inhabited.						
143	a/b Raramuttiraikottai ..	PR	Thanjavur (8)	EA	Rice	..	T	657.00	20.00	78.00	167.78	N 12 ;
	b/b Kattirinatham						GC	657.00				M 1 :
												T 1.
144	Nallavanuiyankudikkadu ...	PR	Thanjavur (4)	EA	Rice	..	T	534.00	18.00	18.00	119.00	N 15 :
							GC	534.00				M 1 :
												T 1.
145	Jambugapuram	KR	Thanjavur (9)	EA	Rice	..	T	322.00	2.00	19.00	57.08	N 22
							GC	322.00				
146	a/b Tiruppuvanam	PR	Thanjavur (16)	EA	Rice	..	T	1,039.00	93.00	124.00	167.76	M 2 :
							GC	1,039.00				N 18
	b/b Jambugambalpuram											
	c/c Jambugambalpuram											
147	a/b Kambayanattam ..	KR	Ammapet (6)	EA	Rice	..	T	782.00	4.00	63.00	144.60	N 23
	b/b Suliyakkottati						GC	782.00				
148	Arundavanapuram.. ...	PR	Ammapet (3)	EA	Rice	..	T	579.00	16.00	196.00	134.35	N 60 ;
							GC	579.00				M 1 :
												T 1.
149	Puliyakkudi ..	PR	Ammapet (2)	EA	Rice	..	T	838.00	9.00	151.00	169.38	N 27 ;
							GC	838.00				M 3 :
												C 1 :
												T 3.
150	Vennukuditottam	KR	Thanjavur (12)	EA	Rice	..	T	19.00	2.00	1.00	14.25	..
							GC	19.00				
	Taluk Total ..	...	...	...	..	..	**T**	**41,014.38**	**13,63.38**	**3,669.04**	**10,453.59**	**N-4677**
							GC	**41,014.38**				**M 123 ; T 69 ; C 50.**

FOOT NOTE.—L.C. No. 124 b/b Neduvasal is included in XV Ammapettai (P).

7. THIRUVAIYARU TALUK

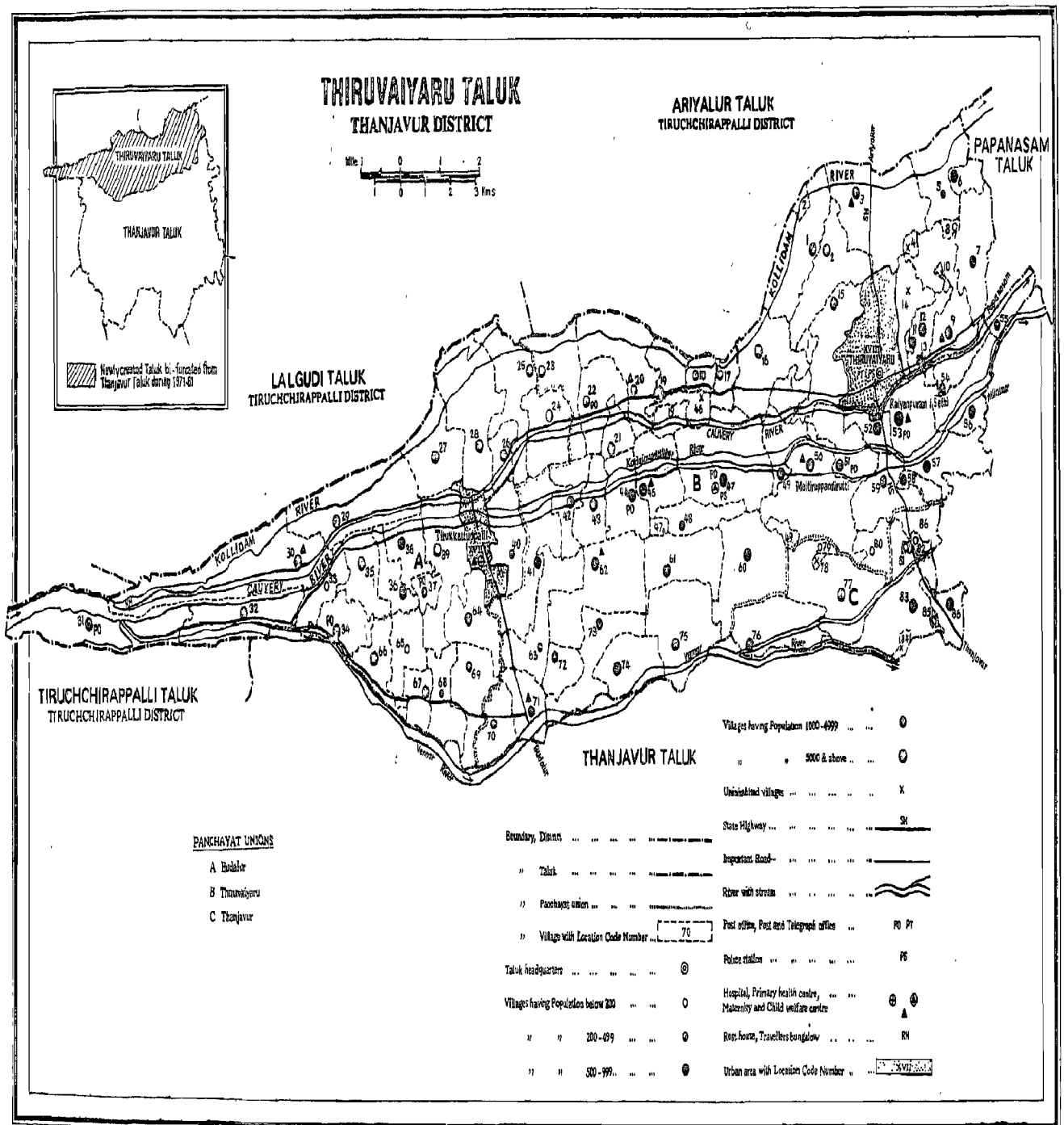

Based upon Survey of India map with the permission of the Surveyor General of India.

©Government of India Copyright, 1985.

P.T. Press, C.S.O., Madras, 5.

ALPHABETICAL LIST OF VILLAGES.

7. THIRUVAIYARU TALUK.

Sl. No.	*Name of Village.*	*L.C. No.*
(1)	(2)	(3)
1	Achanur	17
2	Adanjiyur	72
3	Agarappettai	35
4	Aimbadumelagaram	61
5	Alamelupuram	27
6	Allur	75
7	Ammaiyagaram	73
8	Arasur Chinna Avusahib Thottam	82
9	Arkadu	69
10	Avikkarai	58
11	Brahadiswaramkovil Tottam	78
12	Budarayanallur	70
13	Dikshasamudram	64
14	Idaikkorai	79
15	Iswarankovil Pathu	43
16	Kachamangalam	34
17	Kaduveli	1
18	Kalayabhanuraja Tottam	85
19	Kalumangalam	74
20	Kalyanapuram	52
21	Kalyanapuram I Setti	53
22	Kalyanapuram II Setti	57
23	Kandiyur	59
24	Kargudi	11
25	Karuppur	45
26	Karur	80
27	Kil Tiruppandurutti	51
28	Konerirajapuram	44
29	Koviladi	30
30	Kulimathur	48
31	Kuthur	24
32	Mahadevapuram	33

ALPHABETICAL LIST OF VILLAGES.

7. THIRUVAIYARU TALUK.

Sl. No.	*Name of Village.*	*L.C. No.*
(1)	(2)	(3)
33	Maharajapuram	22
34	Manakkarambai	86
35	Mannarsamudram	42
36	Maruvur	19
37	Masappujaikkattalai	14
38	Mekalathur	66
39	Mel Tiruppandurutti	50
40	Melauthamanallur	55
41	Nedukkaveri	47
42	Nagathi	77
43	Nattamangalam	68
44	Nemam	38
45	Okkakudi	5
46	Ombattuveli	40
47	Orattur	67
48	Padirikkudi	32
49	Palamarneri	39
50	Pavanamangalam	26
51	Peramur	7
52	Perumpuliyur	15
53	Punavasal	2
54	Rajagiri	36
55	Rajendram	83
56	Ranganathapuram	37
57	Rayampettai	12
58	Sattanur	20
59	Semmangudi	6
60	Sengalunirtottam	81
61	Seshanarayanantottam	84
62	Swayambachanallur	3
63	Tennancher	4
64	Tenperampur	76

ALPHABETICAL LIST OF VILLAGES.

7. THIRUVAIYARU TALUK.

Sl. No.	*Name of Village.*	*L.C. No.*
(1)	(2)	(3)
65	Tingalur	10
66	Tingalur	13
67	Tiruchchatturai	56
68	Tiruchinnampundi	29
69	Tiruppayanam	9
70	Tiruvalampoli	49
71	Tohur	31
72	Tulajendramaharajapuram	46
73	Unjini	65
74	Uppukkachchippettai	54
75	Vadugakkudi	18
76	Valappakudi	21
77	Vanarangudi	23
78	Varagur	62
79	Vellamperambur	60
80	Venkatasamudram I Setti	63
81	Venkatasamudram II Setti	41
82	Vilangudi	3
83	Vinnamangalam	71
84	Vishnampettai	28
85	Vittalapuram	25
86	Vydyanathanpettai	16

VILLAGE DIRECTORY.

AMENITIES AND LAND USE.

THIRUVAIYARU TALUK.

Location Code No.	Name of village.	Total area of the village (in hectares.)	Total population and number of house holds.	Amenities available (If not available within the village, a dash (—) is shown in the column and next to it in brackets, the distance in broad ranges, viz., —5kms. 5—10 kms. and 10+kms. of the nearest place where the facility is available is given.)					
				Educational.	Medical.	Drinking water (portable.)	Post and Telegraph.	Day or days of the Market/hat, if any.	Communications (Bus stop Railway station, water way.)
(1)	(2)	(3)	(4)	(5)	(6)	(7)	(8)	(9)	(10)
1	Kaduveli	644.32	2872 (625)	P(2)	—(—5 kms)	HP, W, R	PO	—(5—10kms)	BS
2	Punavasal	481.39	1851 (422)	P(1), (M) (1) H(1)	—(—5 kms)	HP, W,R	PO, Phone	—(5—10 kms)	BS
3	Vilangudi	744.91	2309 (555)	P(1), M(1)	—(—5 kms)	HP, W	PO	—(5—10 kms)	BS
4	Tennancheri	30.70		Uninhabited.					
5	Orkkakudi	337.38	421 (101)	P(2)	—(—5 kms)	W, TW, R	PO	—(5—10kms)	BS
6	Semmangudi	99.31	1220 (269)	P(1), M(1)	—(—5 kms)	W, HP, R	PO	—(5—10kms)	BS
7	Peramur	389.16	2949 (693)	P(4), M(4)	—(—5 kms)	W, HP, R	PTO, Phone	—(5—10 kms)	BS
8	Swayambachanallur	25.58	47 (13)	—(—5 kms)	—(—5 kms)	HP, T,W,	—(—5 kms)	—(—5 kms)	—(—5 kms)
9	Tiruppayanam	414.22	1986 (467)	P(2)	MCW(1)	HP, W,R	PO	—(5—10kms)	BS
10	Tingalur	3.21		Uninhabited					
11	Kargudi	255.86	1114 (261)	P(1)	—(—5 kms)	HP	—(—5 kms)	—(5—10kms)	BS
12	Rayampettai	174.33	1854 (452)	P(2)	—(—5 kms)	HP, R	PO	—(5—10kms)	BS
13	Tingalur	31.06	360 (90)	—(—5 kms)	—(—5 kms)	HP	—(—5 kms)	—(5—10kms)	BS
14	Masappujaikkattalai	4.91		Uninhabited.					
15	Perumpuliyur	395.02	3079 (701)	P(2), M(1)	—(—5 kms)	W, HP, R	PO	—(5—10kms)	BS
16	Vydyanathanpettai	458.74	2623 (596)	P(1), M(2)	—(—5 kms)	T,W,R, HP	PO	—(5—10kms)	BS
17	Achanur	136.42	592 (126)	P(1)	—(—5 kms)	HP, TW, R	—(—5 kms)	—(5—10kms)	BS

18	Vadugakkudi	165.76	717 (168)	P(1)	—(—5 kms)	TW, R, HP	—(—5 kms)	—(5—10kms)	BS
19	Maruvur	258.70	1087 (275)	P(1)	—(—5 kms)	HP, T,W,R	PO	—(5—10kms)	BS
20	Sattanur	506.61	848 (193)	P(1), M(1)	—(5—10kms)	T,W,R	PO	—(5—10kms)	BS
21	Valappakudi	134.84	1993 (451)	P(2)	—(—5 kms)	W, R	PO	—(5—10kms)	—(—5kms)
22	Maharajapuram	289.92	2024 (474)	P(2)	—(5—10kms)	W,R	PO	—(5—10 kms)	BS
23	Vanarangudi	380.05	1436 (326)	P(2)	—(—5 kms)	W, TW, R	—(—5 kms)	—(5—10kms)	—(—5 kms)
24	Kuthur	340.22	1177 (275)	P (1)	—(5 kms)	W, TW, R	PTO	—(5—10 Kms)	BS
25	Vittalapuram	413.40	1109 (254)	—(—5kms)	(- 5kms)	T, W, TW, R	—(—5kms)	- (5—10kms)	—(—5kms)
26	Pavanamangalam	112.84	1346 (318)	P (1)	(—5kms)	T. W, R	—(—5kms)	- (5 10kms)	BS.
27	Alamelupuram	399.24	2571 (527)	P (1)M(1)	(—5kms)	W	PO	- (5—10kms)	BS.
28	Vishnampettai	607.55	2199 (515)	P(1)	(—5kms)	T, W, R	PO	- (5—10kms)	- (—5kms)
29	Tiruchinnampundi	768.84	1884 (437)	P (2)	(5- 10kms)	W, R, TW	PO	—(5 10kms)	BS.
30	Koviladi	970.51	3390 (785)	P(1)M (1)	-(5—10kms)	T, W, R	PO	—(5 - 10kms)	BS.
31	Tohur	729.96	1951 (442)	P (2)	- (10+kms)	T, W, R	PO	—(5 - 10kms)	BS.
32	Padirikkudi	479.20	1373 (306)	P (2)	— (5 —10kms)	T,W,R	PO	—(5 —10kms)	BS.
33	Mahadevapuram	195.05	198 (52)	P (1)	(10+kms)	W,TK,TW	- (—5kms)	—(5 —10kms)	BS.
34	Kachamangalam	245.74	1497 (354)	P (1)	(10+kms)	W, R, O	PO	—(5 —10kms)	BS.
35	Agarapettai	263.71	1427 (328)	P (1)M(1)	- (—5kms)	T,W,R,TW	- (—5 kms)	—(5—10 kms.)	BS
36	Rajagiri	162.45	2074 (457)	P(1)M(1)H(1)	M.CW(1)	T, W, R	PO	—(5 10 kms.)	BS
37	Ranganathapuram	73.08	525 (131)	P (1)	—(5—kms)	R, W	PO	—(5—10 kms)	BS
38	Nemam	208.84	1577 (351)	P(1)M(1)	—(5—10 kms.)	T,W,R	PO	—(5—10 kms.)	BS
39	Palamarneri	471.13	2060 (473)	P (2)	—(5 —10 kms.)	T,W,TW,R	PO	—(5—10 kms.)	BS
40	Ombattuveli	106.16	940 (207)	P (1)	—(—5 kms.)	HP, T, W, R	PO	—(5—10 kms.)	BS
41	Venkatasamudram	515.76	4016 (865)	P(1)M(3)	RP (2)	R	PO	- (5—10 kms.)	—(— 5 kms)
42	Mannarsamudram	210.84	1004 (227)	- (—5kms)	D(1)	W,HP,TW,R	—(5k ms.)	- (5—10 kms.)	BS

AMENITIES AND LAND USE.

7. THIRUVAIYARU TALUK.

Location Code No.	Name of village.	Approach to Village.	Nearest Town and distance (in kms.)	Power supply.	Staple Food.	Land use (i.e. area under different types of land use in hectares rounded upto two decimal places.)					Remarks including any place of religious historical or archaeological interest.
						Forest.	Irrigated by source.	Unirrigated.	Culturable waste (including gauchar and groves).	Area not available for cultivation.	
(1)	(2)	(11)	(12)	(13)	(14)	(15)	(16)	(17)	(18)	(19)	(20)
1	Kaduveli	PR, KR.	Thiruvaiyaru (5)	ED, EAg.	Rice	..	T. 377.00 R. 377.00	70.00	34.00	163.32	N7, T2, M2.
2	Punavasal	PR, KR.	Thiruvaiyaru (6)	ED, EAg.	Rice	..	T. 462.00 R. 462.00	12.00	6.00	1.39	N12, M1, T2
3	Vilangudi	PR. KR	Thiruvaiyaru (6)	EA.	Rice	..	T. 391.00 R. 391.00	87.00	155.00	111.91	N.16, T1
4	Tennancheri				Uninhabited						
5	Orkkakudi	PR	Thiruvaiyaru(8)	ED, EAg.	Rice	..	T. 233.00 R. 233.00	99.00	5.00	0.38	..
6	Semmangudi	PR, KR	Thiruvaiyaru (10)	EA.	Rice	..	T. 99.31 R. 99.31	..	..	..	N8
7	Peramur	PR, KR	Thiruvaiyaru (8)	ED,EAg.	Rice	..	T. 135.00 R. 135.00	16.00	18.00	220.16	N15, M2, T2.
8	Swayambachanallur	KR	Thiruvaiyaru (10)	EAg.	Rice	..	T. 25.58 R. 25.58	..	..	..	..
9	Tiruppayanam	PR, KR	Thiruvaiyaru (5)	EA..	Rice	..	T. 316.00 R. 316.00	18.00	39.00	41.22	N8, M3, T2.
10	Tingalur				Uninhabited						
11	Kargudi	PR	Thiruvaiyaru (2)	EA.	Rice	..	T. 255.86 R. 255.86	..	..	..	N10, M1 T1.
12	Rayampettai	PR, KR	Thiruvaiyaru (4)	EA.	Rice	—	T. 174.00 R. 174.00	..	..	0.33	N10, M2 T2.
13	Tingalur	PR	Thiruvaiyaru (5)	ED., EAg.	Rice	..	T. 31.06 R. 31.06	..	..	..	..
14	Masappujaikattalai				Uninhabited						
15	Perumpuliyur	PR, KR	Thiruvaiyaru(2)	ED,EAg.	Rice	..	T. 281.00 R. 281.00	42.00	7.00	65. 02	N17, M1 T1.
16	Vydyanathanpettai	PR, KR.	Thiruvaiyaru(6)	ED. EAg.	Rice	..	T. 274.00 R. 274.00	24.00	20.00	140.74	N16, M1 T1.
17	Achanur	PR.	Thiruvaiyaru (5).	EA.	Rice	..	T. 68.00 R. 68.00	30.00	7.00	31.42	N5, M1

18	Vaduvakudi ..	.	PR,KR	Thiruvaiyaru (7)	EA.	Rice	..	T. 109.00 R. 109.00	8.00	4.00	44.76	N12.
19	Maruvur	.	PR,KR	Thiruvaiyaru (10)	ED, EAg.	Rice	..	T. 180.00 R. 180.00	3.00	..	75.70	N17
20	Sattanur	..	PR,KR	Thiruvaiyaru (12)	EA.	Rice	..	T. 354.00 R. 354.00	..	148.00	4.61	..
21	Valappakudi	..	KR.	Tirukkattupalli (4)	ED., EAg.	Rice	.	T. 53.00 R. 53.00	48.00	2.00	31.84	N5.
22	Maharajapuram	..	PR.	Tirukkattupalli (4)	EA.	Rice	..	T. 278.00 R. 278.00	3.00	2.00	6.92	N5.
23	Vanarangudi	..	KR.	Tirukkattupalli (5)	ED., EAg.	Rice	..	T. 177.00 R. 177.00	18.00	107.00	78.05	..
24	Kuthur ..	..	PR,KR	Tirukkattupalli (4)	EA	Rice	..	T 296.00 R 296.00	24.00	12.00	8.22	N10
25	Vittalapuram ..	..	KR	Tirukkattupalli (4)	ED, EAg	Rice	..	T 254.00 R 254.00	57.00	5.00	97.40	N 5
26	Pavanamangalam	..	PR,KR	Tirukkattupalli (3)	ED, EAg	Rice	..	T 102.00 R 102.00	5.00	1.00	4.84	N 5
27	Alamelupuram	..	PR,KR	Tirukkattupalli (3)	EA	Rice	..	T 399.00 R 399.00	..	..	0.24	N 10, M2 C1, T2
28	Vishnampettai	..	KR	Tirukkattupalli (3)	EA	Rice	..	T 366.00 R 366.00	41.00	19.00	181.55	N5
29	Tiruchinnampundi	..	PR,KR	Tirukkattupalli (6)	EA	Rice	..	T 370.00 R 370.00	51.00	48.00	299.84	N5, T1
30	Koviladi ..	..	PR,KR	Tirukkattupalli (12)	EA	Rice	..	T 311.00 R 311.00	195.00	157.00	307.51	N10,T1, M2
31	Tohur ..	..	PR,KR	Tirukkattupalli (14)	EA	Rice	..	T 183.00 R 183.00	105.00	130.00	311.96	N10, T1
32	Padirikkudi ..	..	PR,KR	Tirukkattupalli (13)	EA	Rice	..	T 273.00 R 273.00	38.00	2,00	166.20	N5, T1
33	Mahadevapuram ..	..	PR,KR	Tirukkattupalli (9)	ED, EAg	Rice	..	T 128.00 R 128.00	7.00	5.00	55.05	N5, M1 T1
34	Kachamangalam	..	PR	Tirukkattupalli (9)	EA	Rice	..	T 168.00 R 168.00	10.00	11.00	56.74	N5
35	Agarappettai	..	PR,KR	Tirukkattupalli (7)	EA	Rice	..	T 248.00 R 248.00	1.00	1.00	13.71	N10, T1
36	Rajagiri ..	..	PR	Tirukkattupalli (6)	ED, EAg	Rice	..	T 105.00 R 105.00	2.00	3.00	52.45	N5
37	Ranganathapuram	..	PR,KR	Tirukkattupalli (6)	ED, EAg	Rice	..	T 58.00 R 58.00	5.00	..	10.08	N5, T1
38	Nemam ..	..	PR,KR	Tirukkattupalli (8)	EA	Rice	..	T 208.84 R 208.84	..	..	..	N5, M1, T1
39	Palamarneri	..	PR,KR	Tirukkattupalli (3)	EA	Rice	..	T 350.00 R 350.00	34.00	40.00	47.43	N5, T1
40	Ombattuvelli	..	KR	Tirukkattupalli (1)	EA	Rice	..	T 106.16 R 106.16	..	..	..	N5, M1 T2
41	Venkatasamudram	..	KR	Tirukkattupalli (4)	ED, EAg	Rice	..	T 378.00 R 378.00	21.00	2.00	114.46	N5, T2
42	Mannarsamudram ..	..	PR,KR	Tirukkattupalli (6)	EA	Rice	..	T 129.00 R 129.00	21.00	1.00	59.84	N5, T1

Location Code number.	Name of Village.	Total area of the village (in hectares).	Total population and number of households.	Amenities available (If not available within the village, a dash(—) is shown in the column and next to it in brackets, the distance in broad ranges, viz., —5kms., 5—10 kms. and 10 kms. of the nearest place where the facility is available is given.)					
				Educational.	Medical	Drinking water (potable).	Post and Telegraph.	Day or days of the Market that, if any	Communications (Bus stop, Rail station, Water way.)
(1)	(2)	(3)	(4)	(5)	(6)	(7)	(8)	(9)	(10)
43	Iswarankovilpathu	202.58	1705 (383)	P (2)	—(—5 kms.)	W,TW,R,HP	PO	—(5—10 kms.)	BS
44	Konerirajapuram	239.46	2442 (544)	P (1)M(1)	—(—5 kms.)	W, HP, TW, R	PO	—(5—10 kms.)	BS
45	Karuppur	297.16	1812 (408)	P(1)	MCW(1)	HP,W,R,TW	—(—5 kms.)	—(5—10 kms.)	BS
46	Tulajendramaharajapuram ..	55.78		(Uninhabited)					
47	Nedukkaveri	792.17	4735 (8070)	P (2)	PHC (1)	W,TW,R	PTO	—(5—10 kms.)	BS
48	Kulimathur	192.40	947 (224)	P.(2)	—(—5 kms.)	W,HP, TW,R	—(—5 kms.)	—(5—10 kms.)	BS
49	Tiruvalampoli	231.32	1238 (263)	P(1)	H (1)	W,TW,R	PO.	—(5—10 kms.)	BS
50	Mel Tiruppandurutti	674.25	8154 (1753)	P(2) M (1) H(1)	RP (4) SMP (3)	W TW R.	PTO, Phone	—(5—10 kms.)	BS
51	Kiltiruppandurutti	376.89	3554 (766)	P(3) M(1)	—(—5 kms.)	W, TW, R	PO	—(5—10 kms.)	BS
52	Kalayanapuram .. .	59.55	1,755 (360)	P(1), M(1)	—(—5 kms.)	R, W, O, HP	PO	—(5—10 kms.)	BS
53	Kalyanapuram I Setti ..	437.92	5,263 (1,187)	P(4) M(1)	—(—5 kms.)	T, W, R	PO	—(5—10 kms.)	BS
54	Uppukkachchippettai ..	243.17	759 (159)	P(2)	—(—5 kms.)	W, R	PO	—(5—10 kms.)	BS
55	Melauthamanallur		585 (121)	P(1)	MCW (1)	HP, R	PO	—(5—10 kms.)	—(—5 kms.)
56	Tiruchchattiram	363.49	2,197 (504)	P(1)	—(—5 kms.)	T, W, R	PO	—(5—10 kms.)	BS
57	Kalayanapuram II Setti ..	426.72	2,330 (513)	P(2)	H (1)	W, R	PO	—(5—10 kms.)	BS
58	Avikkarai	79.78	835 (198)	P(1)	—(—5 kms.)	O, W, R	PO	—(5—10 kms.)	BS

59 Kondi	300.70	4,349 (899)	P(2), M(1)	MCW (3) RP(4)	T, W, TK, TW, R	PO	—(5—10 kms.)	BS
60 Vellimeerambur	587.65	1,809 (329)	P(1), M(1)	—(—5 kms.)	W, TW	PO	—(5—10 kms.)	BS
61 Aimbadi melagaram ..	390.43	1,730 (358)	P(2)	—(—5 kms.)	W, TW, HP	PO	—(5—10 kms.)	—(—5 kms.)
62 Varagur	597.31	2,383 (518)	P(1), M(1)	MCW (1)	W, HP, TW	PO	—(5—10 kms.)	BS
63 Venkatasamudram I Setti ..	379.75	419 (88)	—(—5 kms.)	—(—5 kms.)	W, R	—(—5 kms.)	—(5—10 kms.)	—(—5 kms.)
64 Dikshasamudram	294.76	1,381 (336)	P(2)	—(—5 kms.)	W, TW	PO	—(5—10 kms.)	—(—5 kms.)
65 Unjini	224.48	187 (37)	—(—5 kms.)	—(—5 kms.)	W, T	—(—5 kms.)	—(5—10 kms.)	BS
66 Makalathur	231.63	1,118 (218)	P(1), M(1)	RP (1)	W, HP, R, T	PO	—(5—10 kms.)	BS
67 Orattur	165.11	1,661 (352)	P(1), M(1)	—(5—10 kms.)	T, W, R	PO	—(5—10 kms.)	BS
68 Nattamangalam	259.08	330 (73)	—(—5 kms.)	—(5—10 kms.)	T, W, TW, R	PO	—(5—10 kms.)	BS
69 Arkadu	273.01	646 (138)	P(1)	—(5—10 kms.)	T, W, TK, R, TW	—(—5 kms.)	—(5—10 kms.)	BS
70 Budarayanallur	293.72	950 (198)	P (1)	—(5—10 kms.)	T, W.	—(—5 kms.)	—(5—10 kms.)	—(—5 kms.
71 Vinnamangalam	256.28	942 (230)	P (1)	—(—5 kms.)	TW	PO	—(5—10 kms.)	BS
72 Adanjiyur	161.14	537 (122)	P (1)	—(—5 kms.)	W, R, TW.	—(—5 kms.)	—(5—10 kms.)	BS
73 Ammaiyagaram	388.01	932 (205)	P (1)	—(10+ kms)	W, TW, R.	—(—5 kms.)	—(—5 kms.)	—(—5 kms.)
74 Kalumangalam	348.22	1,121 (243)	P (1)	—(5—10 kms.)	W, R, O.	PO	—(5—10 kms.)	—(—5 kms.)
75 Allur	528.61	1,952 (452)	P (2)	—(5—10 kms.)	W, HP, TW, R.	PO	—(5—10 kms.)	—(5—10 kms.)
76 Tenperambur	432.24	1,818 (377)	P (2)	—(—5 kms.)	W, TW, R.	PO, Phone.	—(5—10 kms.)	BS
77 Nagathi (Nagarhy)	569.59	2,019 (470)	P (2) M (1)	—(—5 kms.)	W, TW, R.	PO	—(5—10 kms.)	BS
78 Brahadiswaran koil tottam. ..	9.26	..	Uninhabited.					
79 Idaikkoral	18.73	27 (5)	—(—5 kms.)	—(—5 kms.)	HP, TW, R.	—(—5 kms.)	—(5—10 kms.)	—(—5 kms.)
80 Karur	46.50	38 (8)	—(—5 kms.)	—(—5 kms.)	W, TW.	PO	—(5—10 kms.)	BS

AMENITIES AND LAND USE.

7. THIRUVAIYARU TALUK.

Location Code number.	Name of village.	Approach to village.	Nearest Town and distance (in kms.)	Power supply.	Stable Food.	Land use (i.e. area under different types of land use in hectares rounded upto two decimal places.) Forest.	Irrigated by source.	Un-irrigated.	Culturable waste (including gauchar and groves.)	Area not available for cultivation.	Remarks including and place of religious historical or archaeological interest.
(1)	(2)	(11)	(12)	(13)	(14)	(15)	(16)	(17)	(18)	(19)	(20)
43	Iswarankovilpattu	PR,KR	Tirukkattupalli (5)	EA	Rice	..	T 145.00 R 145.00	12.00	2.00	43.58	N5, M1, T1
44	Konerirajapuram	PR,KR	Tirukkattupalli (8)	EA	Rice	..	T 210.00 R 210.00	21.00	4.00	4.46	N10, M1 T1
45	Karuppur	PR,KR	Tirukkattupalli (5)	EA	Rice	..	T 217.00 R 217.00	17.00	1.00	62.16	N10, M1 T2, C1
46	Tulajendramaharajapuram	..									
47	Nedukkaveri	PR,KR	Thiruvaiyaru (12)	EA	Rice	..	T 495.00 R 495.00	89.00	5.00	203.17	N10, M1 T2
48	Kulimathur	PR	Thiruvaiyaru (14)	EA	Rice	..	T 159.00 R 159.00	6.00	5.00	22.40	N5
49	Tiruvalampoli	PR,KR	Thiruvaiyaru (5)	EA	Rice	..	T 167.00 R 167.00	18.00	2.00	44.32	N5
50	Mel Tiruppandurutti	PR,KR	Thiruvaiyaru (6)	EA	Rice	..	T 506.00 R 506.00	43.00	6.00	119.25	N30, M5 C2, T3
51	Kiltiruppandurutti	PR,KR	Thiruvaiyaru (5)	EA	Rice	..	T 234.00 R 234.00	41.00	5.00	96.89	N15, M2 T3, C1
52	Kalyanapuram	PR	Thiruvaiyaru (3)	EA	Rice	..	T 59 55 R 59.55		..	..	N8, M2, T1
53	Kalyanapuram I Setti	PR,KR	Thiruvaiyaru (6)	EA	Rice	..	T 349.00 R 349.00	26 00	34.00	28.92	N3
54	Uppukkachchippettai	PR	Thiruvaiyaru (5)	EA	Rice	..	T 108.00 R 108.00	49.00	47.00	39.17	N4
55	Melauthamanallur	PR	Thiruvaiyaru (5)	ED,EAg.	Rice	..	..	..	.	..	
56	Tiruchchatturai	PR,KR	Thiruvaiyaru (8)	EA	Rice	..	T 248.00 R 248.00	..	23.00	92.49	N7, T1
57	Kalyanapuram II Setti	PR,KR	Thiruvaiyaru (6)	EA	Rice	..	T 426.72 R 426.72	.	.	.	N5
58	Avikkarai	PR,KR	Thiruvaiyaru (4)	EA	Rice	..	T 44.00 R 44.00	18.00	.	17.78	N5, T1

59	Kandiyur	PR,KR	Thiruvaiyaru (4)	EA	Rice	..	T 193.00 R 193.00	11.00	2.00	94.70	N15, M3, T1
60	Vellamperambur	PR	Thiruvaiyaru (12)	EA	Rice	..	T 498.00 R 498.00	3.00	5.00	81.65	N5
61	Ambadumelagaram	KR	Thiruvaiyaru (12)	EA	Rice	..	T 332.00 R 332.00	3.00	17.00	38.43	N5, T1
62	Varagur	KR	Tirukkattupalli (7)	EA	Rice	..	T 519.00 R 519.00	2.00	6.00	70.31	M2, N10, T2
63	Venkatasamudram I Setti	KR	Tirukkattupalli (3)	EA	Rice	..	T 336.00 R 336.00	5.00	1.00	37.75	N5
64	Dikshasamudram	KR	Tirukkattupalli (5)	ED,EAg.	Rice	..	T 215.00 R 215.00	17.00	5.00	57.76	N5
65	Unjini	PR	Tirukkattupalli (6)	ED,EAg.	Rice	..	T 207.00 R 207.00	..		17.48	N5, T1
66	Mekalathur	PR	Tirukkattupalli (12)	EA	Rice	..	T 158.03 R 158.00	6.00	4.00	63.63	N5, T1, M1
67	Orattur	PR	Tirukkattupalli (9)	EA	Rice	..	T 140.00 R 140.00	1.00	1.00	23.11	N5, T1
68	Nattamangalam	PR	Tirukkattupalli (9)	EA	Rice	..	T 239.00 R 239.00	2.00	10.00	8.08	N5
69	Arkadu	KR	Tirukkattupalli (2)	EA	Rice	..	T 171.00 R 171.00	4.00	3.00	95.01	N5
70	Budarayanallur ..	.. KR	Tirukkattupalli (7)	ED, EAg	Rice	..	T 218.00 R 218.00	27.00	3.00	45.72	N5
71	Vinnamangalam ..	.. PR	Tirukkattupalli (5)	ED, EAg	Rice	..	T 169.00 R 169.00	5.00	4.00	78.28	N5
72	Adanjiyur ..	.. PR,KR	Tirukkattupalli (4)	ED, EAg	Rice	..	T 140.00 R 140.00	..	..	21.14	N5
73	Ammaiyagaram ..	.. PR	Tirukkattupalli (7)	ED, EAg	Rice	..	T 299.00 R 299.00	10.00	4.00	75.01	N5, T1
74	Kalumangalam ..	.. PR,KR	Tirukkattupalli (5)	ED, EAg.	Rice	..	T 251.00 R 251.00	1.00	3.00	93.22	N5, T1
75	Allur	.. KR	Thiruvaiyaru (14)	EA	Rice	..	T 370.00 R 370.00	9.00	3.00	146.61	N5
76	Tenperambur ..	.. PR	Thanjavur (12)	ED, EAg	Rice	..	T 229.00 R 229.00	5.00	50.00	148.24	N4, T1
77	Nagathi ..	.. PR,KR	Thiruvaiyaru (7)	ED, EAg	Rice	..	T 335.00 R 335.00	209.00	8.00	17.59	..
78	Brahadiswaran koiltottam ..	..			Uninhabited.						
79	Idaikkorai ..	.. PR	Thanjavur(12)	ED, EAg	Rice		T 18.73 R 18.73	..	..	..	..
80	Karur ..	.. PR,KR	Thiruvaiyaru (5)	ED, EAg	Rice	..	T 39.00 R 39.00	2.00	..	5.50	N3

VILLAGE DIRECTORY.

AMENITIES AND LAND USE.

7. THIRUVAIYARU TALUK.

Location Code No.	Name of Village.	Total area of the village (in hectares).	Total population and number of house holds.	Amenities available (If not available within the village, a dash (—) is shown in the col n and next to it in brackets, the distance in broad ranges, viz., —5 kms.; 5—10 kms and 10 +kms. of the nearest place where the facility is available is given.)					
				Educational	Medical.	Drinking water (potable).	Post and Tele graph	Day or days of the Market/ hat, if any	Communications (Bus stop, Rail-way station, water way.
(1)	(2)	(3)	(4)	(5)	(6)	(7)	(8)	(9)	(10)
81	Sengalunirtottam	17.84	4 (1)	—(—5 kms.)	—(—5 kms.)	R, HP, T, W.	—(—5 kms.)	—(5—10 kms)	—(—5 kms.)
82	Arasur Chinna Avusahibthottam	18.76	7 (2)	—(—5 kms.)	—(—5 kms.)	T, W, TK, TW, R.	—(—5 kms.)	—(5—10 kms.)	—(—5 kms.)
83	Rajendram	578.40	2,703 (628)	P (1) M(1) H (1)	MCW (1)	W, TW, R.	PO	—(5—10 kms.)	—(—5 kms
84	Seshanarayanattotam	4.84	..	Uninhabited.					
85	Kalayabhanurajatottam ..	11.24	8 (2)	—(—5 kms.)	—(—5 kms.)	HP, W, R	—(—5 kms.)	—(5—10 kms.)	—(—5 kms.)
86	Manakkarambai	396.62	2459 (543)	P (1)	—(—5 kms.)	W, TW, R.	PO	—(5—10 kms).	BS
	Taluk Total	26,093.47	P 1,33,631 H 29,847	P—100 M—31 H—4	MCW—7 RP—11 D—1 PHC—1 H—2 SMP—3				

Location Code No	Name of village.	Approach to village	Nearest Town and distance (in kms.)	Power supply.	Staple Food.	Land use (i.e. area under different types of land use in hectares rounded upto two decimal places.)						Remarks including and place of religious historical or archaeological interest.
						Forest.	Irrigated by source.	Unirrigated	Culturable waste (including Gauchar and groves.)	Area not available for cultivation.		
(1)	(2)	(11)	(12)	(13)	(14)	(15)	(16)	(17)	(18)	(19)		(20)
81	Sengalunirtottam ..	KR	Thiruvaiyaru (6)	EAg.	Rice	...	T 17.84 R 17.84	..	..	..		..
82	Arasur Chinna Avusahibthottam	KR	Thanjavur (9)	EA	Rice	..	T 12.00 R 12.00	1.00	2.00	3.76		..
83	Rajendram . ..	PR,KR	Thanjavur (9)	EA	Rice	..	T 393.00 R 393.00	162.00	13.00	10.40		N10, M2 T2
84	Seshanarayanatottam ..					Uninhabited.						
85	Kalayabhanurajatottam..	PR	Thanjavur (9)	ED, EAg	Rice		T 11.24 R 11.24	..	..	..		..
86	Manakkarambai ..	PR, KR	Thanjavur (9) ..	EA	Rice	..	T 273.00 R 273.00	5.00	10.00	108.62		..
	Taluk Total						**T 17,858.89** **R 17,858.89**	**1,925.00**	**1,279.00**	**4,921.88**		**N 522, M-42, T-57, C-5.**

Foot Note.—The following villages form part of the Towns noted against each and are hence not shown in the Village Directory.

Villages treated as Census Towns.	*Name of Town in which included.*
Alamelupuram (Part)	XVII Tirukkattuppalli Panchayat
Ombattuveli (Part)	XVII Tirukkattuppalli Panchayat
Kaliyanapuram (Part)	XVII Thiruvaiyaru Panchayat
Tirukkattuppalli (Entire)	XVII Tirukkattuppalli Panchayat
Thiruvaiyaru (Entire)	XVIII Thiruvaiyaru Panchayat
Karuppur (Entire)	XVIII Thiruvaiyaru Panchayat
Paruthikkudi (Entire)	XVIII Thiruvaiyaru Panchayat

8. THANJAVUR TALUK

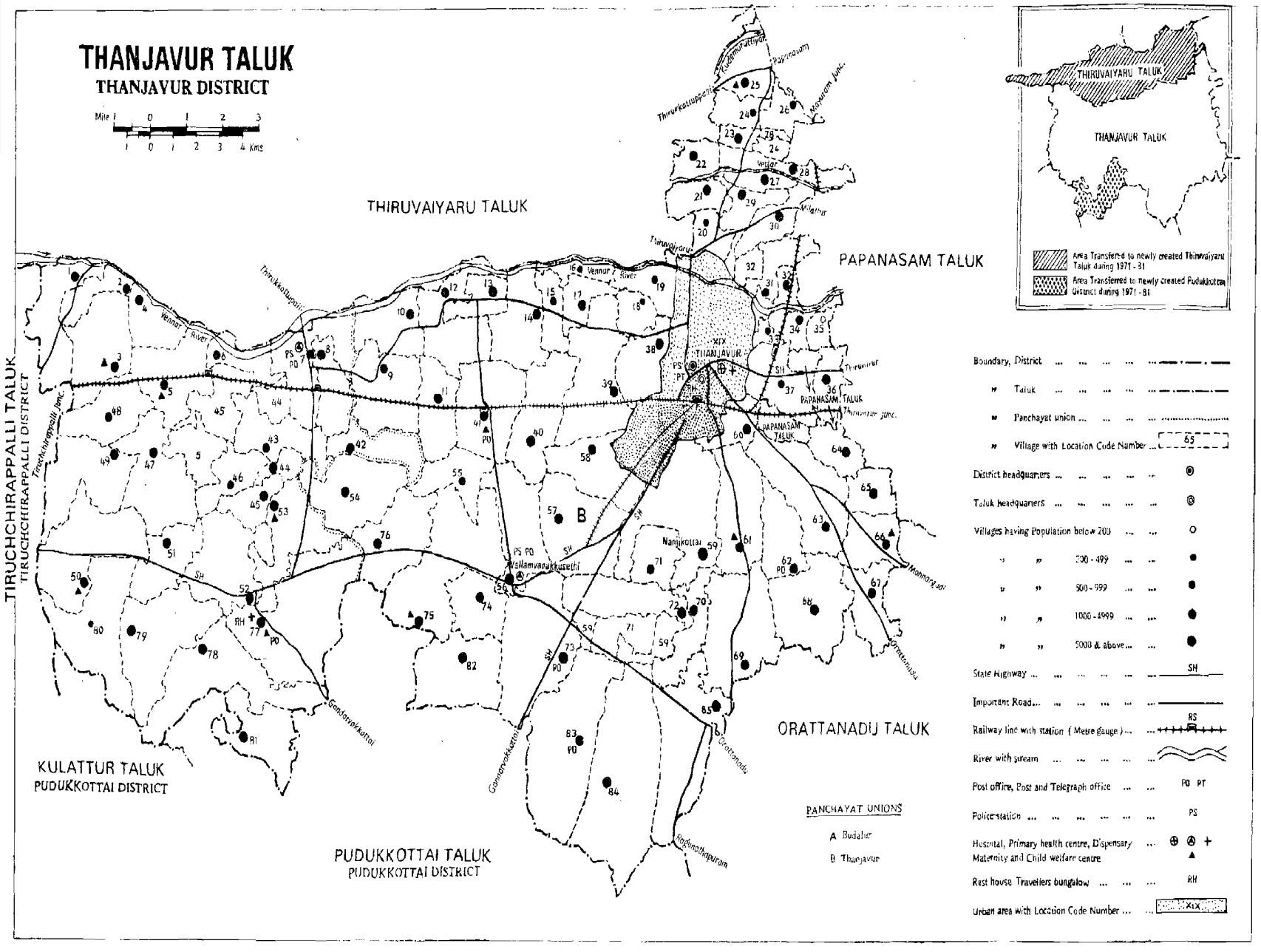

● Based upon Survey of India map with the permission of the Surveyor General of India.

© Government of India Copyright, 1985.

P.Z.P.C.S.O., Madras. 5

ALPHABETICAL LIST OF VILLAGES.

8. THANJAVUR TALUK

Sl. No. (1)	*Name of village.* (2)	*L.C. No.* (3)
1	Achampatti	81
2	Alakkudi	41
3	Avarampatti	44
4	Avusahibtottam	33
5	Budalur	7
6	Chellappanpettai	42
7	Chittirakkudi	9
8	Gudalur	31
9	Inayathkanpettai	71
10	Indalur	1
11	Kadakadappai	34
12	Kadanbangudi	2
13	Kalivirayampettai	11
14	Kandithampattu	62
15	Kangiyampatti	5
16	Karuvadipatti	55
17	Kattur	66
18	Kollangarai	69
19	Kollangarai Vallundanpattu	70
20	Kondavattamtidal	28
21	Kovilpattu	8
22	Kulichappattu	64
23	Kurungalur	32
24	Kurungulam Kilpadi	84
25	Kurungulam Melpadi	83
26	Madigai	67
27	Manaiyerippatti	51
28	Manangorai	23
29	Marneri	4
30	Marudakkudi	54
31	Marungulam	85
32	Mattur	25

ALPHABETICAL LIST OF VILLAGES.

8. THANJAVUR TALUK

Sl. No.	*Name of village.*	*L.C. No.*
(1)	(2)	(3)
33	Melchittakkadu	35
34	Mel Velittottam	38
35	Muttuvirakandiyanpattı	46
36	Nellicheri	26
37	Nandavanappatti	45
38	Nanjikkottai	59
39	Nanjikkottai Vallundanpattu	72
40	Narasanayakapuram	21
41	Nılagiri Terkuttottam	58
42	Palaiyappatti (Terku Setti)	78
43	Palaiyappatti (Vadakkusetti)	79
44	Palli Agraharam	20
45	Palliyeri	18
46	Perambur (I Sethi)	13
47	Perambur (II Sethi)	12
48	Pillaiyarnatham	14
49	Pellaiyarpatti	57
50	Pinnanallur	36
51	Pudukkudı (North)	50
52	Pudukkudi (South)	80
53	Puduppattı	53
54	Puduppattanam	60
55	Pudur	68
56	Puliyantoppu	37
57	Ramanathapuram	39
58	Ramapuram	29
59	Rayamundanpatti	49
60	Rayandur	10
61	Sakkaraisamantam	17
62	Sanurapatti	52
63	Sengippatti	77
64	Siralur	15

ALPHABETICAL LIST OF VILLAGES.

8. THANJAVUR TALUK

Sl. No.	*Name of village.*	*L.C. No.*
(1)	(2)	(3)
65	Sinnampattu	82
66	Solagampatti	3
67	Surakkottai	63
68	Surakkudippatti	48
69	Tandangorai	24
70	Tirukkanurpatti	73
71	Tirumalaisamudram	76
72	Tiruvedukudi	22
73	Tittai	30
74	Tottakkadu	27
75	Tundarayanpadi	6
76	Valamirankottai	65
77	Vallampudur Setti	75
78	Vallamterku Setti	74
79	Vallamvadakkusetti	56
80	Vannarappettai	40
81	Velur	19
82	Vendayampatti	47
83	Vennalodai	16
84	Vilar	6
85	Viramarsampettai	43

AMENITIES AND LAND USE.

8. THANJAVUR TALUK.

Amenities available (If not available within the village, a dash(—) is shown in the column and next to it in brackets, the distance in broad ranges, viz.,—5kms., 5—10 kms. and 10+kms. of the nearest place where the facility is available is given)

Location Code No.	Name of Village.	Total area of the village (in hectares).	Total population and number of house holds.	Educational	Medical.	Drinking water (potable).	Post and Tele graph.	Day or days of the Market/ hat, if any	Communications (Bus stop, Railway station Water way).
(1)	(2)	(3)	(4)	(5)	(6)	(7)	(8)	(9)	(10)
1	Indalur	782.71	1,568 (348)	P (1), M (1) H (1)	—(5—10 kms.)	W, HP, R, L	PO	—(5—10 kms.)	RS
2	Kadambangudi	288.47	1,003 (218)	P (1)	—(—5 kms)	W, HP, C, N	—(—5 kms)	—(5—10kms.)	—(—5kms.)
3	Solagampatti	874.26	1,351 (335)	P (2)	D (1)	W, TK, TW, HP,R,C,L.N.	PO	—(5—10kms)	RS
4	Marneri	426.79	1,689 (380)	P (2)	—(5—10kms)	T, W, TK, HP, R, L.	—(—5 kms)	—(5—10 kms)	—(—5 kms.)
5	Kangiyampatti	1,205.84	2,009 (487)	P (4)	—(5—10kms)	T, W, TK, R, L.	—(—5 kms)	—(5—10kms)	—(—5 kms)
6	Tundarayanpadi	296.33	947 (210)	P (1)	—(—5 kms)	W, HP, R.	PO	—(5—10kms)	RS
7	Budalur	827.96	4,824 (1022)	P (3), M (2), H (1).	MCW (1), PHC (1), FPC (1), FNH (1) RP (1), CWC (1).	T, HP, R	PTO. & Phone.	—(5—10kms)	RS
8	Kovilpattu	428.51	2,007 (445)	P (1)	—(—5 kms.)	T, W, TK, HP, R. L, N.	—(—5 kms.)	—(5—10kms)	RS
9	Chittirakkudi	822.44	2,808 (480)	P (3), M (2)	—(—5 kms)	T, W, TK, HP, R.	PO	—(5—10kms)	BS
10	Rayandur	589.91	1,561 (369)	P (2)	—(10+kms)	W, TK, HP, R	PO	—(5—10kms.)	BS
11	Kalivirayampettai	553.00	1,333 (290)	P (1)	—(5—10kms)	W, TK, HP, R. C	PO	—(5—10 kms)	BS. RS
12	Perambur II Sethi . ..	835.44	1,849 (371)	P (2), M (1), H (1)	H (1), MCW (1)	TK, HP, R, C.	PO Phone	—(10+kms.)	BS
13	Perambur I Sethi . ..	329.48	1,980 (451)	P (2)	—(—5 kms)	W, TK, TW, HP, R, C, L	—(—5 kms)	—(10+kms.)	BS
14	Pillaiyarnattam	685.37	1,832 (401)	P (1), M (1)	RP (1)	TW, TK, HP, R.	PO	—(10+kms)	BS
15	Siralur	295.76	819 (192)	P (1)	—(—5 kms.)	T, TW, HP	PO	—(10+kms.)	BS, RS
16	Vennalodai	197.05	235 (59)	—(—5 kms)	—(—5 kms.)	T, W, HP	—(—5 kms)	—(10+ kms.)	—(—5 kms)

17	Sakkarai Samatam	325.37	1,564 (371)	P (2)	—(5—10 kms.)	W, TW, R.	PO	—(10+kms.)	BS
18	Palliyeri	236.20	475 (113)	P (1)	—(—5 kms.)	W, TK, HP, R, C.	—(—5 kms.)	—(10+ kms.)	—(—5 kms.)
19	Velur	338.08	500 (107)	P (1)	—(—5 kms.)	HP, R, W.	PO	—(10+kms.)	—(—5 kms.)
20	Palli Agraharam	258.59	432 (111)	P (1) M (1) H (1)	H (1)	TK, HP, R, C.	—(—5 kms.)	Friday	—(—5 kms.)
21	Narasanayakapuram	325.98	1,314 (288)	—(—5 kms.)	—(5—10 kms)	W, HP, C.	—(—5 kms.)	—(10+kms.)	—(—5 kms)
22	Tiruvedukudi	314.78	1,152 (240)	P (1)	—(5—10 kms.)	T, W, TK, HP, R, C, N.	—(—5 kms.)	—(10+ kms.)	—(—5 kms.)
23	Manangorai	191.54	1,162 (272)	P (1) M (1)	H (1)	W, HP, TK.	PO	—(10+ kms.)	BS
24	Tandangorai	266.68	949 (219)	P (1)	—(5—10 kms)	W, HP, R.	PO	—(10+ kms.)	BS
25	Mattur	555.78	4,536 (1048)	P (4), M (2), H (1)	H (1)	T, TW, HP, C, N.	PO	—(10 +kms.)	BS
26	Nellicheri	236.50	948 (225)	P (1)	—(5—10 kms.)	T, TK, HP, C, R.	—(—5 kms.)	—(10+kms.)	BS
27	Thottakkadu	286.46	1,270 (270)	P (2)	—(5—10 kms.)	T, W, TK, TW,HP,R,C.	—(—5 kms.)	—(10+kms.)	BS
28	Kondavattamtidal	243.77	1,137 (255)	P (1), M (1)	—(5—10 kms.)	W, HP, R, C, T.	—(—5 kms.)	—(10 +kms.)	—(—5 kms.)
29	Ramapuram	312.42	1,242 (299)	P (2), M (1)	—(5—10 kms)	W, TK, HP, C.	PO	—(10+kms.)	BS
30	Tittai	357.66	1,085 (238)	P (2), M(1)	H (1)	W, HP, C, TK.	PO	—(10+kms.)	BS, RS
31	Gudalur	330.46	946 (193)	P (1)	—(5—10 kms.)	W, HP, R.	PO	—(5—10 kms.)	RS
32	Kurungulur	336.55	1,027 (226)	P (3)	—(5—10 kms.)	W, TK, R.C.	PO	—(10+kms.)	—(—5 kms.)
33	a/b. Avusahibtottam	47.44	255 (54)	—(—5 kms.)	—(—5 kms.)	HP, R, TK, W.	—(—5 kms.)	—(10+kms.)	RS
34	Kadakadappai	244.39	620 (143)	P (1)	—(10+kms.)	W,HP, R, C, L.	—(—5 kms.)	—(10+kms.)	—(—5 kms.)
35	Melchittakkadu	133.18	132 (30)	—(—5 kms.)	—(10+kms.)	T,R.	—(—5 kms.)	—(10+kms.)	—(—5 kms.)
36	Pinnanallur	339.36	4445(962)	P(1),M(1), H(1).	—(10+kms)	T,TK,W,HP	PTO Phone,	—(10+kms)	BS, RS
37	Puliyantoppu	345.71	638(143)	P(1),M(1)	H(1)	W,TW,HP,R	PO	—(10+kms)	—(-5kms)
38	Melvelittottam	494.23	2822(608)	P(3)	—(-5 kms)	W,HP,L,R	PO	Friday	—(-5kms)
39	Ramanathapuram	1,086.75	3526(791)	P(2)	—(-5kms)	T,W,HP,TK, TW,R	PO	—(10+ kms)	—(-5kms)
40	Vannarappettai	801.81	2122(507)	P(1)	—(-5-10kms)	T,W,F,R	PO	—(10+kms)	RS
41	Alakkudi	919.11	3192(698)	P(2),M(2)	—(5-10kms)	T,W,TK, HP,C	PTO Phone	—(10+kms)	BS,RS

VILLAGE DIRECTORY

AMENITIES AND LAND USE.

8. THANJAVUR TALUK.

Location Code number.	Name of village.	Approach to Village.	Nearest Town and distance (in kms).	Power Supply.	Staple Food.	Land use (i.e area under different types of land use in hectares rounded upto two decimal places.)						Remarks including any place of religious, historical or archaeological interest.
						Forest.		Irrigated by source.	Un-irrigated.	Culturable waste (including gauchar and groves).	Area not available for cultivation.	
(1)	(2)	(11)	(12)	(13)	(14)	(15)		(16)	(17)	(18)	(19)	(20)
1	Indalur	KR	Thirukattupalli (8)	ED	Rice	...	T	429.79	107.24	7.69	237.99	N 5
							GC	429.79				
2	Kadambangudi	PR, KR	Thirukattupalli (8)	ED	Rice	..	T	165.73	8.90	44.11	69.73	N7, M2
							GC	165.73				
3	Solagampatti	KR	Tiruchirappalli (19)	ED	Rice	..	T	426.15	179.68	14.16	254.27	N 4
							GC	426.15				
4	Marneri	KR	Tirukattupalli (10)	ED E.Ag.	Rice	..	T	299.07	4.04	8.90	114.78	N 9, M2 T1
							GC	299.07				
5	Kangiyampatti	KR	Tirukattupalli (8)	ED. E.Ag.	Rice	..	T	808.18	286.12	33.99	77.55	N 10
							GC	808.18				
6	Tundarayanpadi	PR	Tirukattupalli (7)	ED	Rice	..	T	222.18	0.64	1.21	72.30	N5, T1
							GC	222.18				
7	Budalur	PR	Thirukattupalli (5)	EA	Rice	..	T	540.68	5.26	49.78	232.24	M4, N 47, C 4
							GC	540.68				
8	Kovilpattu	PR KR	Thanjavur (15)	ED EAg.	Rice	..	T	298.26	124.65	..	5.60	N 15
							GC	298.26				
9	Chittirakkudi	PR KR	Thanjavur (16)	ED EAg.	Rice	..	T	537.03	34.80	40.47	210.14	N 20, M2
							GC	537.03				
10	Rayandur	PR	Thanjavur (16)	ED	Rice	..	T	364.23	33.59	..	192.09	N 11, M 1
							GC	364.23				
11	Kalivirayampettai	PR KR	Thanjavur (11)	ED EAg.	Rice	..	T	298.67	...	0.29	254.04	N 6
							GC	298.67				
12	Perambur II Sethi	PR KR	Thanjavur (11)	ED E.Ag.	Rice	..	T	544.32	1.62	25.09	264.41	N 42
							GC	544.32				
13	Perambur I Sethi	PR KR	Thanjavur (11)	ED EAg.	Rice	..	T	288.92	0.05	..	40.51	N 37, C 2 M1
							GC	288.92				
14	Pillaiyar nattam	PR KR	Thanjavur (11)	ED EAg.	Rice	..	T	578.72	1.21	0.39	105.05	N 7
							GC	578.72				
15	Siralur	PR KR	Thanjavur (11)	ED	Rice	..	T	248.81	1.21	6.07	39.67	N 3
							GC	248.81				
16	Vennalodai	PR KR	Thanjavur (5)	ED	Rice	..	T	122.62	0.24	..	74.19	N 3
							GC	122.62				

17 Sakkarai Samatam	PR, KR	Thanjavur (4)	ED, EO	Rice	..	T	239.17	13.76	4.04	68.40	N 2
						GC	239.17				
18 Palliyeri	KR	Thanjavur (3)	ED, EAg.	Rice	..	T	177.66	10 92	2.43	45.19	N 4
						GC	177.66				
19 Velur	PR	Thanjavur (1)	ED	Rice	..	T	124.60	3.44	22.25	187.79	N 3
						GC	124.60				
20 Palli Agraharam	PR	Thanjavur (1)	ED, EAg.	Rice	..	T	186.27	56.13	16.19	..	N2
						GC	186.27				
21 Narasanayakapuram	PR, KR	Thanjavur (10)	EA	Rice	..	T	254.15	6.07	12.14	53.62	N 6
						GC	254.15				
22 Tiruvedukudi	PR	Thanjavur (10)	ED, EAg.	Rice	..	T	237.96	6.07	12.14	58.61	N 4
						GC	237.96				
23 Manangorai	PR, KR	Ayyampet (6)	ED, EAg.	Rice	..	T	171.19	4.04	0.29	16.02	N5, T1
						GC	171.19				
24 Tandangorai	PR, KR	Ayyampet (6)	EA	Rice	..	T	233.51	6.47	0.41	26.29	N3, T1, C1, M3
						GC	233.51				
25 Mettur	PR, KR	Ayyampet (7)	ED	Rice	..	T	386.49	40.47	1.21	127.61	N 9
						GC	386.49				
26 Nellicheri	PR, KR	Ayyampet (7)	ED	Rice	..	T	204.78	4.35	1.62	25.75	N 4, M1, T 1.
						GC	204.78				
27 Thottakkadu	PR, KR	Thanjavur (10)	ED, EAg.	Rice	..	T	203.97	5.66	..	76.83	N5
						GC	203.97				
28 Kondavettamtidal	PR, KR	Thanjavur (10)	ED, EAg.	Rice	..	T	187.78	1.62	13.76	40.61	N 2, M1
						GC	187.78				
29 Ramapuram	PR, KR	Thanjavur (10)	ED	Rice	..	T	253.74	1.21	1.21	56.26	N7, M1 C1
						GC	253.74				
30 Tittai	PR, KR	Thanjavur (10)	ED, EAg.	Rice	..	T	292 66	1.62	..	63.38	N5, T1
						GC	292.66				
31 Gudalur	PR, KR	Thanjavur (8)	ED, EAg.	Rice	..	T	278.43	1.21	4.04	46.78	N4, M1, T1
						GC	278.43				
32 Kurungulur	PR, KR	Thanjavur (11)	ED	Rice	..	T	250.10	0.31	9.31	76.83	N 4
						GC	250.10				
33 a/b. Avusahibtottam	PR, KR	Thanjavur (5)	ED, EAg.	Rice	..	T	36.00	6.00	1.00	4.44	N2, C1, M1
						GC	36.00				
34 Kadakadappai	KR	Thanjavur (9)	ED, EAg.	Rice	..	T	118.17	6.47	..	119.75	N5
						GC	118.17				
35 Melchittakkadu	PR, KR	Thanjavur (10)	EAg.	Rice	..	T	108.05	1.21	4.85	19.07	..
						GC	108.05				
36 Pinnanallur	PR,KR	Thanjavur (6)	EA	Rice	..	T	225.82	23.81	0.10	89.72	N15,M4, C1,T1
						GC	225.82				
37a/b Puliyantopu	PR,KR	Thanjavur (2)	ED,EAg	Rice	..	T	151.00	26.00	5.00	163.71	N2,T2
						GC	151.00				
38a/b Melvelittottam	PR,KR	Thanjavur (1)	ED,EAg	Rice	..	T	360.98	39.28	28.90	65.07	N5,M1
						GC	360.98				
39a/b Ramanathapuram ..	PR	Thanjavur (3)	ED,EAg	Rice	..	T	84.54	46.54	25.49	930.18	N4
						GC	84.54				
40 Vannarappettai	PR	Thanjavur (10)	EA	Rice	..	T	669.37	84.18	3.24	45.02	N9
						GC	669.37				
41 Alakkudi	PR,KR	Thanjavur (11)	EA	Rice	..	T	789.97	..	..	129.14	N13
						GC	789.97				

Location Code No.	Name of Village.	Total area of the village (in hectares).	Total population and number of house holds.	Amenities available (If not available within the village, a dash(-) is shown in the column and next to it in brackets, the distance in broad ranges, viz., 5kms., 5–10 kms. and 10+kms of the nearest place where the facility is available is given.)					
				Educational.	Medical.	Drinking water (potable).	Post and Telegraph.	Day or days of the Market/ hat, if any	Communications (Bus stop, Railway station, water way).
(1)	(2)	(3)	(4)	(5)	(6)	(7)	(8)	(9)	(10)
42	Chellappanpettai	496.98	1263(273)	P(1)	—(-5kms)	W,TK,TW, HP,L,N	PO	—(10+kms)	—(-5kms)
43	Viramarasampettai	608.89	674(159)	—(-5kms)	—(-5kms)	W,TK,R,C, L,N	PO	—(10+kms)	—(-5kms)
44	Avarampatti	338.54	1329(288)	P(2)	—(-5kms)	W,HP,L N TK	PO	—(10+kms)	—(-5kms)
45	Nandavanapatti	784.83	1726(362)	P(2)	RP(1)	W,TW,HP	—(-5kms)	—(10+kms)	RS
46	Muttuvirakandiyanpatti	385.96	791(167)	P(1),M(1)	—(5—10 kms)	T,TK,C,L,N	—(-5kms)	—(10+kms)	—(-5kms)
47	Vendayampatti	931.03	1091(271)	P(1)	—(5-10kms)	TW,HP,W	PO	—(10+kms)	—(-5kms)
48	Sivakkudipatti	589.57	823(198)	P(1)	—(5-10kms)	W,HP,R	—(-5kms)	—(10+kms)	RS
49	Rayamundampatti	927.50	1173(265)	P(1)	—(10+kms)	W,TK,HP,R, C,L,N,	PO	—(10+kms)	—(-5kms)
50	Pudukkudi (North)	1,203.91	2911(622)	P(2),M(1)	—(10+kms)	T,W,TK,HP, C	PO	—(10+kms)	BS
51	Manaiyerippatti	578.68	1885(433)	P(2)	—(-5kms)	T,W,TK,TW, R,C,L,N	PO	—(10+kms)	BS
52	Samirapatti	923.58	2198(432)	P(2),M(1)	—(-5kms)	W,TK,HP,C, N	—(-5kms)	—(10+kms)	BS
53	Pulluppatti	856.95	1457(323)	P(1)	FPC(1) RP(2)	W,TK,HP,C, L,N	PO	—(10+kms)	—(-5kms)
54	Marudakkudi	910.96	1,704 (398)	P(3)	—(-5kms)	W,TK,HP,L	PO	—(10+kms)	—(-5kms)
55	Kuruvadippatti	453.26	813(161)	P(1)	—(-5kms)	TK,HP,R	—(-5kms)	—(10+kms)	—(-5kms)
56	Vallam Vadakkusetti	820.73	9,973 (2019)	P(3),M(1), H(1)	H(1)	T,W,TW,HP	PTO,Phone	—(10+kms)	BS
57	Pillaiyarpatti	1,086.62	2,496 (545)	P(2),M(1)	—(-5kms)	T,W,HP.	PO	—(5-10kms)	BS

58 Nilagiri Terkuttottam ..	670.10	2,585 (559)	P(1)M(1)H(1)	H(1)HC(1)	T;W,R,C,	PTO	—(5-10kms)	BS
59a/b Nanjikkottai	1,699.03	6,516 (1298)	P(3),M(2)	—(-5kms)	T;W,TW,HP	PO	—(-5kms)	BS'
60a/b Puduppattanam	224.08	3,364 (677)	P(2)	—(-5kms)	W,R,TW,HP	—(—5kms)	—(-5kms)	RS
61 Vilar	872.36	2,044 (426)	P(3)	H(1)	W,TW,L,N	PO,Phone	—(-5kms)	—(-5kms)
62 Kandithampatti	522.91	1,981 (410)	P(1),M(1)	—(5-10kms)	T,W,TK,R	PO	—(-5kms)	—(-5kms)
63 Surakkottai	1,037.32	3,695 (761)	P(1)	H(1),MCW(1) D(1),NH(1)	T,W	PO	—(5-10kms)	BS
64 Kulichappattu	329.87	1,757 (388)	P(1)	—(5-10kms)	HP,L,T,R,	PO	—(5-10kms)	—(-5kms)
65 Valamirarkottai	326.97	1,259 (245)	P(1)	—(5-10kms)	W,HP,R,L,N	PO,Phone	—(5-10kms)	—(-5kms)
66 Kattur	427.57	1,599 (344)	P(2)	MCW(1)	W,TK,HP,R	PO	—(5-10kms)	—(-5kms)
67 Madigai	454.19	1,711 (347)	P(3)	—(5-10kms)	T,TK,HP,R	—(-5kms)	—(5-10kms)	BS
68 Pudur	985.32	3,213 (686)	P(2)	H(1),MCW(1)	T,W,TK	PO,Phone	—(5-10kms)	BS
69 Kollangarai . ..	1,200.90	2,089 (438)	P(2)	—(5-10kms)	W,TK,TW, L,N	PO	—(5-10kms)	BS
70 Kollangarai Vallundanpattu	454.74	1,644 (352)	P(1)	—(5-10kms)	T,W,TW	—(-5kms)	—(5-10kms)	BS
71 Inayathkanpattai . ..	783.19	2,774 (571)	P(3)	—(5-10kms.)	W,TK,TW, HP, O.	PO	—(5-10kms.)	BS.
72 Nanjikottai Vellundanpattu.	684.33	1,959 (398)	P(1)	H(1)	T,W.HP	PO.	—(5-10kms.)	BS
73 Tirukkanurpatti	1,359.79	3,163 (650)	P(1), M(1), H(1)	—(—5kms.)	W,HP	PO, Phone	—(5-10kms.)	BS
74 Vallam Terukusetti	504.25	1,049 (224)	P(1),M(1), H(1).	H(1),MCW(1), HC(1), PHC(1), PHS (1), D(1), FPC(1), NH(1); RP (1)	T,W,TK,TW, HP, R.	PTO. Phone	Sunday	BS.
75 Vallam Pudursetti ..	1,512.77	2,025 (434)	P(1)	—(5-10 kms.)	W, TK	PO.	—(10+kms.)	—(5-10 kms.)
76 Tirumalaisamudram ..	775.00	1,521 (305)	P(1) M(1)	—(5-10 kms.)	T,W,HP	PO.	—(10+kms.)	BS.
77 Sengippatti ..	1,721.20	3,193 (666)	P(3), M(1) H(1), AC(1)	H(1)MCW(1), HC(1),TB(1) NH(1), RP(1), SMP(1).	T,W,HP,L, N.	PTO, Phone	—(10+kms.)	BS.
78 Palaiyappatti (Terkusetti) ..	1,308.85	1,539 (352)	P(1)	—(—5kms.)	T,W,TK, HP, TW,L,N	PO	—(10+kms.)	—(—5kms.)
79 Palaiyappatti (Vadakkusetti)	1,160.82	1,714 (379)	P(3)	—(—5kms.)	TK,W,TW, HP, L, N.	—(—5kms.)	—(10+kms.)	—(—5kms.)
80 Pudukudi (South)	1,125.33	320 (72)	—(—5kms.),	—(5-10kms.)	W,TK,HP,R	—(—5kms.)	—(10+kms.)	—(—5kms.)

(1) Location Code No.	(2) Name of village.	(11) Approach to Village.	(12) Nearest Town and distance (in kms).	(13) Power Supply.	(14) Staple Food.	Land use (i.e. area under different types of land use in hectares rounded upto two decimal places.) (15) Forest.		(16) Irrigated by source.	(17) Unirrigated.	(18) Culturable waste (including Gauchar and groves).	(19) Area not available for cultivation.	(20) Remarks including any place o religious historical or archaeological interest.
42	Chellappampettai ..	KR	Thanjavur (15)	ED,EAg	Rice	..	T	324.57	84.52	16.07	81.82	N2
							GC	324.57				
43	Viramarasampettai ..	PR,KR	Thanjavur (18)	ED	Rice	..	T	426.96	2.02	15.38	164.53	N3
							GC	426.96				
44	Avarampatti	PR,KR	Thanjavur (24)	ED,EAg	Rice	..	T	224.20	9.31	19.42	895.61	N2
							GC	224.20				
45	Nandavanappatti ..	PR,KR	Thanjavur (32)	ED	Rice	..	T	430.19	6.47	10.92	337.25	N2
							GC	430.19				
46	Muttuvirakandiyanpatti	PR,KR	Thanjavur (30)	ED	Rice	..	T	172.40	8.09	19.83	185.64	N3
							GC	172.40				
47	Vendayampatti	KR	Thanjavur (29)	ED	Rice	...	T	597.10	99.15	56.25	228.53	N3
							GC	597.10				
48	Surakkudippatti	KR	Thanjavur (28)	ED	Rice	...	T	318.50	76.89	..	194.18	N2
							GC	318.50				
49	Rayamundampatti ..	KR	Thanjavur (29)	ED	Rice	...	T	501.82	106.84	0.11	318.73	N3
							GC	501.82				
50	Pudukkudi (North) ..	PR,KR	Thanjavur (31)	EA	Rice	...	T	678.68	68.80	64.75	391.68	N3
							GC	678.68				
51	Manaiyerippatti	PR,KR	Thanjavur (25)	ED,EAg	Rice	...	T	303.12	36.01	3.24	236.31	N2
							GC	303.12				
							L	100.00				
52	Sanurapatti	PR,KR	Thanjavur (23)	EA	Rice	...	T	505.87	...	90.65	327.06	N7,M1
							GC	350.00				
							L	155.87				
53	Puduppatti . ..	PR	Thanjavur (20)	ED,EAg.	Rice	...	T	781.07	3.24	57.87	14.77	N5
							GC	580.07				
							L	201.00				
54	Marudakkudi	PR,KR	Thanjavur(8)	ED,EAg	Rice	...	T	590.05	124.24	181.82	14.85	N5
							GC	290.05				
							L	300.00				
55	Kuruvadippatti	KR	Thanjavur (10)	ED,EAg	Rice	...	T	112.00	171.00	162.00	8.26	N3,T1, C2
							TK	112.00				
56	Vallam Vadakkusetti ..	PR	Thanjavur (13)	EA	Rice	...	T	136.00	351.00	297.00	36.73	N12,M2
							TK	136.00				
57	Pillaiyarpatti	PR	Thanjavur (8)	EA	Rice	...	T	56.55	1,026.32	3.75	..	N6,M2, T1
							TK	56.55				

58 Nilagiri Terkuttottam ..	PR	Thanjavur (3)	EA	Rice	..	T	169.15	213.74	128.00	159.21	N8,M2,
						TK	169.15				C1
59 Nanjikkottai	PR	Thanjavur (5)	EA	Rice	..	T	1,074.48	..	15.38	609.17	N5,M2
						GC	1,074.48				
60 Puduppattanam	PR,KR	Thanjavur (2)	ED,EAg	Rice	..	T	155.00	43.00	14.00	12.08	N2,T3
						GC	155.00				
61 Vilar	PR	Thanjavur (4)	ED	Rice	..	T	408.34	413.60	..	50.42	N5,M3,
						GC	408.34				T3
62 Kandithampatti	PR	Thanjavur (11)	ED,EAg	Rice	..	T	127.07	85.39	244.44	66.01	M2
						GC	127.07				
63 Surakkottai	PR	Thanjavur (9)	ED,EAg	Rice	..	T	734.93	135.57	165.92	0.90	N3,M2,
						GC	734.93				T6
64 Kulichappattu	PR	Thanjavur (11)	ED,EAg	Rice	..	T	225.01	85.79	10.23	8.84	M1,N1.
						GC	225.01				
65 Valamirankottai	PR	Thanjavur (11)	ED,EAg	Rice	..	T	219.75	63.01	3.24	40.97	N1,M2
						GC	219.75				
66Kattur	PR	Thanjavur (10)	EA	Rice	..	T	324.16	32.37	0.81	70.23	N1,T1
						GC	324.16				
67 Madigai	PR	Thanjavur (11)	ED,EAg	Rice	..	T	221.51	133.55	2.83	96.30	N2,M1,
						GC	221.51				T2
68 Pudur	PR	Thanjavur (10)	EA	Rice	..	T	834.49	..	..	150.83	N2,M1,
						GC	834.49				T2
69 Kollangarai	PR	Thanjavur (10)	ED	Rice	..	T	902.48	198.92	1.62	97.88	N2
						GC	902.48				
70 Kollangarai	PR	Thanjavur (10)	ED,EAg	Rice	..	T	324.57	..	121.77	8.40	N1,M1
Vallundanpattu						GC	324.57				
71 Inayathkanpettai	PR	Thanjavur (8)	ED, EAg	Rice	..		....	668.16	55.85	59.18	N2,M2
72 Nanjikottai Vellundapattu ..	PR	Thanjavur (10)	ED, EAg	Rice	..	T	448.00	57.06	17.40	161.87	N2,M2,
						GC	448.00				T1
73 Tirukkanurpatti . ..	PR	Thanjavur (11)	EA	Rice	..	T	1,171.09	..	1.21	187.49	N8,M2
						TK	1,171.09				
74 Vallam Terukusetti	PR,KR,	Thanjavur (13) ..	EA	Rice	..	T	7.69	433.43	21.04	42.09	N11,C2,
						TK	7.69				M2, T1
75 Vallam Pudursetti	PR	Thanjavur (13) ..	ED,EAg	Rice	..	T	390.00	410.77	20.00	692.00	N4,M1
						TK	390.00				
76 Tirumalaisamudram	PR	Thanjavur (15)	ED,EAg	Rice	..	T	32.37	318.90	250.10	173.63	N4,M1
						TK	32 37				
77 Sengippatti	PR	Thanjavur (18) ..	ED, EAg	Rice	..	T	1,190.22	69.60	25.09	436.29	N8,M2
						TK	1,190.22				
78 Palaiyappatti (Terkusetti) ..	KR	Thanjavur (22)	ED,EAg	Rice	..	T	473.90	265.88	72.44	496.63	N3
						L	473.90				
79 Palaiyappatti (Vadakkusetti) ..	PR	Thanjavur (28) ..	ED, EAg	Rice	..	T	694.06	174.02	39.76	252.98	N3
						L	694.06				
80 Pudukudi (South)	PR	Thanjavur (28) ..	ED,EAg	Rice	..	T	608.26	53.01	89.44	374.62	N4
						L	608.26				

VILLAGE DIRECTORY

AMENITIES AND LAND USE.

8. THANJAVUR TALUK.

Location Code No.	Name of Village.	Total area of the village (in hectares).	Total population and number of house holds.	Amenities available (If not available within the village, a dash (–) is shown; in the column and next to it in brackets, the distatance in broad ranges, viz., –5 kms ; 5–10 kms and 10+kms of the nearest place where the facility is available is given).					
				Educational.	Medical.	Drinking water (potable).	Post and Telegraph.	Day or days of the Market, if any.	Communications (Bus stop, Rail-station, water way)
(1)	(2)	(3)	(4)	(5)	(6)	(7)	(8)	(9)	(10)
81	Achampatti	671.49	1,144 (267)	P(1)	—(—5kms.)	T,TK, HP,N	PO	—(10+kms.)	—(5-10kms.)
82	Sannampatti	942.15	1,236 (242)	P(1)	—(—5kms.)	W, HP,C,T,W	PO	—(10+kms.)	BS.
83	Kurungulam Melpadi	1,715.12	3,469 (778)	P(4), M(2)	—(5-10kms.)	W,TK, L	PO	—(10+kms.)	BS.
84	Kurungulam Kilpadi	2,104.44	2,624 (570)	P(3), M(1)	H(1)	W,TK, HP.	PO.	—(10+kms.)	BS.
85	Marungulam	1,306.46	2,966 (620)	P(3), M(1), H(1).	D(1)	T.W, TK.	PO.	—(10+kms.)	BS.
	Taluk Total ..	57,596.68	P 161766 H 34844	**P—137** **M—35** **H—12** **AC—1**	**MCW—7** **HC—3** **PHC—2** **PHS—1** **D—4** **H—15** **FPC—3** **CWC—1** **RP—7** **SMP—1** **TB—1** **NH—4**				

Location Code number.	Name of village.	Approach to Village.	Nearest Town and distance (in kms).	Power Supply.	Staple Food.	Land use (i.e. area under different types of land use in hectares rounded upto two decimal places). Forest.	Irrigated by source.	Un irrigated.	Culturable waste (including Gauchar and groves).	Area not available for cultivation.	Remarks including any place of religious historical or archaeological interest.
(1)	(2)	(11)	(12)	(13	(14	(15)	(16)	(17)	(18)	(19)	(20)
81	Achampatti	PR	Thanjavur (18) ...	ED	Rice	...	T 256.58 L 256.58	...	154.19	260.72	N3
82	Semampatti	KR	Thanjavur (12) ...	ED	Rice	...	T 505.87 GC 300.87 L 205.00	..	90.65	345.63	N2
83	Kurungulam Melpadi	PR,KR	Thanjavur(14) ...	EA	Rice	...	T 5.66 L 5.66	1,393.78	164.71	150.97	N10, M3, T1.
84	Kurungulam Kilpadi	PR,KR	Thanjavur (18) ...	EA	Rice	...	T 280.05 GC 280.05	26.30	238.77	1,559.32	N8,M2
85	Murungulam	PR,KR	Thanjavur (11)	ED,EAg	Rice	...	T 1,056.26 GC 1,056.26	200.73	19.83	29.64	N3,
	Taluk Total						**T 31399.75** **GC 25,234.35** **L 3,000.33** **TK 3,265.07**	**8,836.57**	**3,359.46**	**14,000.90**	**N-492** **M-64** **T-32** **C-15**

Foot Note:—

The following villages form part of the Town noted each and are hence not shown in the village Directory.

Villages treated as census Town. (1)	*Name of Town in which included.* (2)
Velur (Part)	Thanjavur Municipality.
Palliagraharam (Part)	
Avusahib Tottam (Part)	
Puliyanthoppu (Part)	
Melveluttottam (Part)	
Ramanathapuram (Part)	
Nilagiri Terkuttottam (Part)	
Nanjikkottai (Part)	
Puduppattinam (Part)	
Keerakollai (Village No. 97)	
Karunthattangudi (Village No. 98)	

9- ORATTANADU TALUK

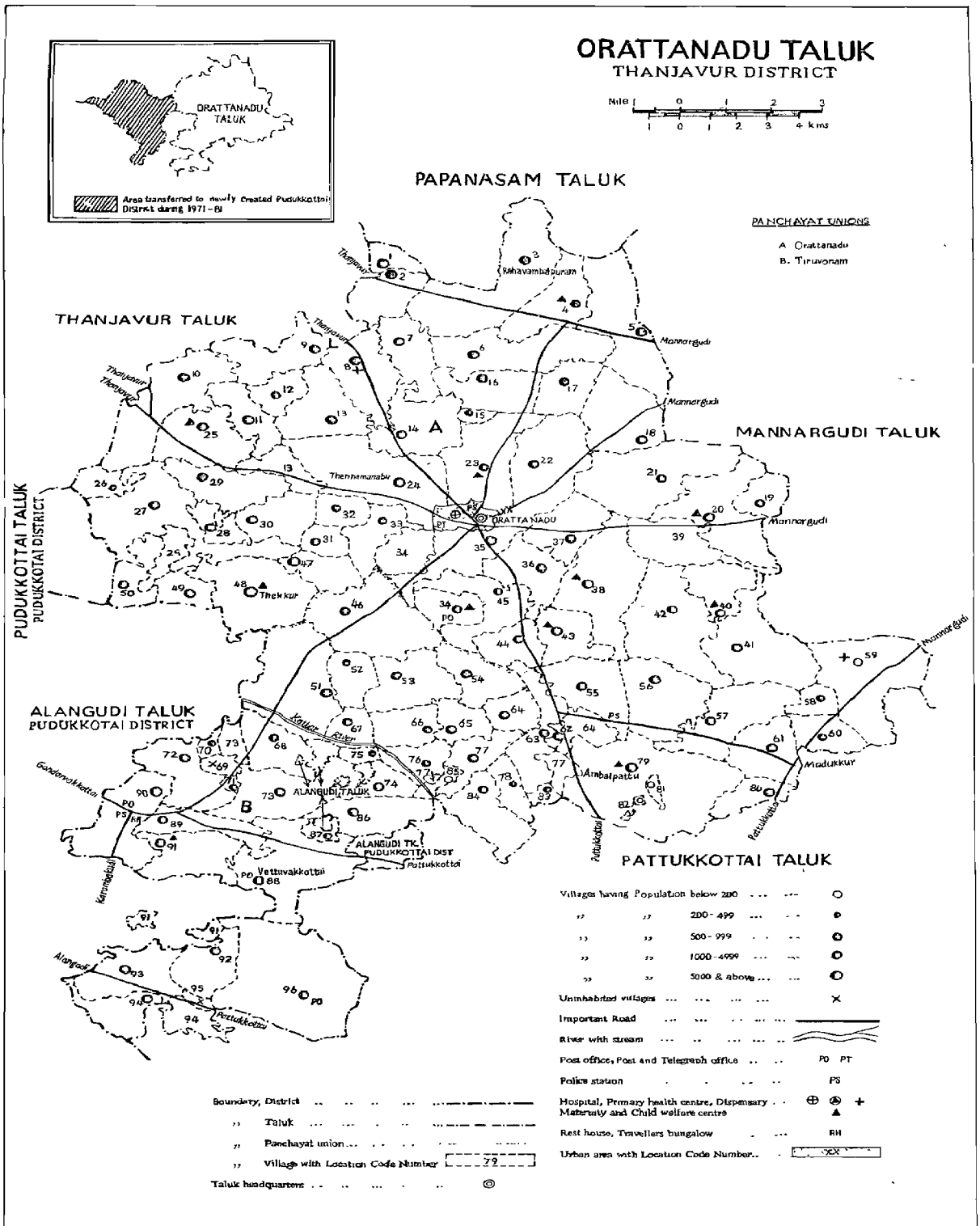

Based upon Survey of India map with the permission of the Surveyor General of India

© Government of India Copyright. 1985.

P. Z. Press, C. S. O., Madras-5.

ALPHABETICAL LIST OF VILLAGES.

9. ORATTANADU TALUK.

Sl. No.	*Name of Village.*	*L.C. No.*
(1)	(2)	(3)
1	Adanakottai	49
2	Akkaraivattam	74
3	Alivoikkal	13
4	Amblapattu	79
5	Ammankudi	71
6	Arumulai	40
7	Avidanallavijayapuram	63
8	Ayangudi	32
9	Chinna Ammankudi	68
10	Cholagankudikadu	77
11	Cholapuram	30
12	Gopalapuram	81
13	Ichankottai	25
14	Illuppaividuthy	70
15	Kaduvettivittuthy	91
16	Kakkarai	37
17	Kakkarakottai	47
18	Kannanthangudi East	22
19	Kannanthangudi West	23
20	Kannugudy East	61
21	Kannugudy West	57
22	Karamundakottai	1
23	Karukkakottai	11
24	Kattukuruchi	9
25	Kavalipatti	90
26	Kavarapattu	19
27	Keela Ulur	7
28	Kelavannipet	39
29	Kilamangalam	84
30	Kodiyalam	58
31	Kovilur	34
32	Krishnapuram	67
33	Krishnapuram	95
34	Kulmangalam	18
35	Mandalakkottai	33
36	Medayakollai	88
37	Mullurpattikadu	80
38	Muthambalpuram	4

ALPHABETICAL LIST OF VILLAGES.

9. ORATTANADU TALUK.

Sl. No.	*Name of village.*	*L.C. No.*
(1)	(2)	(3)
39	Nadur	10
40	Neivasal South	5
41	Neiveli Tenpathy	94
42	Neiveli Vadapathy	93
43	Nemelithippiakudi	64
44	Okkanadkeelayur	20
45	Okkanadmelayur	21
46	Pachiyur	50
47	Palamputhur	36
48	Pandipalamanikadu	87
49	Panjanathikottai	12
50	Pannikondanviduthy	89
51	Paravathur	60
52	Paruthiapparkovil	15
53	Paruthikottai	14
54	Peikarambankottai	43
55	Peria Ammankudi	69
56	Pinnayur	46
57	Ponnappur East	6
58	Ponnappur West	16
59	Poovathur	38
60	Poyyundarkottai	27
61	Poyyundarkudikadu	54
62	Pudur	35
63	Pugal Sillathur	52
64	Pulavankadu	44
65	Raghavambalpuram	3
66	Ramapuram	82
67	Samipatti	26
68	Sankaranarkudikadu	65
69	Senniaviduthy	92
70	Sillathur	51
71	Suriamoorthypuram alias Akkareivatta-mukkadai.	75
72	Thalayamangalam	17
73	Thaligaividuthi	86
74	Tekkur	48
75	Thelungankudikadu	45

ALPHABETICAL LIST OF VILLAGES,

ORATTANADU TALUK

Sl. No.	*Name of village.*	*L.C. No.*
(1)	(2)	(3)
76	Thennamanadu	24
77	Therkukottai	76
78	Thondarampet	56
79	Thoppuviduthy	72
80	Tirumangalakottai East	41
81	Tirumangalakottai West	42
82	Tirunallur	53
83	Ulur	8
84	Unjividuthy	73
85	Vadakkikottai	31
86	Vadakkukottai	66
87	Vadakkur North	29
88	Vadakkur South	28
89	Vadaseri	59
90	Vandayarriruppu	2
91	Vedanayagipuram	78
92	Vedavijayapuram	62
93	Vellur	55
94	Vengaraj	96
95	Vettuvakottai	88
95	Yoganayagipuram	85

AMENITIES AND LAND USE

9. ORATTANADU TALUK.

Location Code No.	Name of village.	Total area of the village (in hectares).	Total population and number of households.	Amenities available (If not available within the village, a dash (—) is shown in the column and next to it in brackets, the distance in broad ranges, viz., —5kms.: 5—10 kms. and 10+kms. of the nearest place where the facility is available is given.)					
				Educational.	Medical.	Drinking water (potable).	Post and Telegraph.	Day or days of the Market/hat, if any.	Communications (Bus stop, Railway station, water way).
(1)	(2)	(3)	(4)	(5)	(6)	(7)	(8)	(9)	(10)
1	Karamundakottai (Karaimeendarkottai)	218.81	1,011 (232)	P (1)	—(5—10 kms.)	W, TW	—(—5 kms.)	—(10+kms.)	—(—5 kms.)
2	Vandayarriruppu	476.78	1,857 (378)	P (1), M (1), H (1), PVC (1)	PHC (1), H (1).	W, TW	PO	—(— 5 kms.)	BS
3	Raghavambalpuram ...	1,480.19	5,291 (1,195)	P (4), M (1), H (1).	MH (1)	W, TW	PO	—(10+ kms.)	BS
4	Muthambalpuram	742.74	3,172 (710)	P (3), M (1), H (1).	MH (1)	W, TW, HP.	PO	—(10+kms.)	BS
5	Neivasal South	1,108.94	3,790 (609)	P (1), M (1)	MCW (1)	W, HP	PO	—(10+kms).	BS
6	Ponnappur East	988.92	2,684 (582)	P (2)	—(—5 kms.)	W, TW	—(—5 kms.)	—(10+kms.)	BS
7	Keel Ulur	451.66	1,657 (368)	P (2)	—(—5 kms.)	W	—(—5 kms.)	—(10+kms.)	BS
8	Ulur	681.10	3,778 (839)	P (1), M (1), H (1).	H (1), HC (1), MCW (1).	TW	PTO	—(—5 kms.)	BS
9	Kattukuruchi	656.83	1,955 (446)	P (3)	—(5—10 kms.)	W, HP	—(—5 kms.)	—(10+kms.)	BS
10	Nadur	1,137.61	2,471 (514)	P (3)	—(—5 kms.)	W, HP	PO	—(10+kms.)	BS
11	Karukka Kottai	422.23	1,566 (343)	P (2)	—(5—10 kms.)	W, HP	—(—5 kms.)	—(10+kms.)	BS
12	Panjanathi Kottai	275.14	997 (225)	P (1)	—(5—10 kms.)	W, HP	PO	—(10+kms.)	BS
13	Aluvoikkal	945.39	4,500 (1,005)	P (2), M (1)	—(5—10 kms.)	W, HP	PO	—(—5 kms.)	BS
14	Paruthikottai	731.24	2,240 (486)	P (2), M (1)	—(—5 kms.)	W	PO	—(10+ kms.)	BS
15	Paruthiapparkovil	151.36	245 (54)	P (1)	—(—5 kms.)	W	PO	Monday	—(—5 kms.)
16	Ponnappur West	536.92	1,877 (419)	P (1), M (1)	MH (1)	TW	PO	—(10+kms.)	BS
17	Thalayamangalam	401.46	1,617 (343)	P (1)	—(5—10 kms.)	W, HP	PO	—(5—10 kms.)	BS

18	Kulamangalam .. .	1,244.66	2,388 (494)	P (2), M (1)	—(—5 kms.)	W, HP	PO	—(10+kms.)	BS
19	Kavarapattu	269.30	1,168 (278)	P (1)	—(—5 kms.)	W	—(10 +km.)	—(10+kms.)	BS
20	Okkanad Keelayur	1,035.03	3,841 (791)	P (2), M (1), H (1).	MH (1), D (1)	W	PO	—(10+kms.)	BS
21	Okkanad Melayur	1,242.55	3,142 (642)	P (2)	—(—5 kms.)	W, HP	PO	—(10+kms.)	BS
22	Kannanthangudi East ..	1,046.48	2,810 (618)	P(1), M(1), H (1)	—(5—10 kms.)	TW	PO	—(10+kms.)	BS
23	Kannanthangudi West ..	1,023.73	4,098 (902)	P (3), M (1)	MCW (1)	W	PO	—(10+kms).	—(—5 kms)
24	Thennamanadu	1,341.59	5,024 (1,116)	P (2), M (1), H (1).	—(—5 kms.)	W, HP	PO	—(—5 kms.)	BS
25	Ichankottai	755.59	1,938 (402)	P (1), M (1), H (1).	—(5—10 kms.)	W	PO	—(10+kms.)	BS
26	Samipatti	216.56	499 (94)	P (1)	—(—5 kms.)	W, HP	—(—5 kms.)	—(10+kms.)	BS
27	Poyyundarkottai	1,261.69	4,817 (954)	P (2)	—(—5 kms.)	W	PO	—(—5 kms.)	BS
28	Vadakkur South	425.34	1,688 (339)	P (1)	—(—5 kms.)	W	PO	—(—5 kms.)	BS
29	Vadakkur North	573.32	1,897 (405)	P (2)	—(—5 kms.)	TW	PO	—(—5 kms.)	BS
30	Cholapuram	478 62	1,894 (401)	P (2)	—(5—10 kms.)	W	PTO	—(10+kms.)	BS RS
31	Vadakkukottai	193.70	576 (120)	P (1)	—(—5 kms.)	HP	—(10+kms.)	—(10+kms.)	BS
32	Ayangudi	251.50	930 (201)	P (1)	—(—5 kms.)	W	—(—5 kms.)	—(10+kms.)	BS
33	Mandalakkottai	379.80	1,148 (238)	P (1)	—(—5 kms.)	W	—(—5 kms.)	—(10+kms.)	BS
34	Kovilur	639.29	2,186 (475)	P (2), M (1), H (1).	MCW (1), H (1)	W, T	PO Phone	Monday	—(—5kms)
35	Pudur	626.25	4,297 (930)	P (5), M (1)	—(—5 kms.)	W, TW	PO	—(—5 kms.)	BS
36	Palamputhur	570.60	1,687 (322)	P (3)	—(—5 kms.)	W, HP	—(—5 kms.)	—(10 + kms.)	BS
37	Kakkarai	584.40	1,673 (347)	P (2), M (1), H (1).	—(—5 kms.)	W, HP	PO	—(10+kms.)	BS
38	Poovathur	1,086.51	2,912 (580)	P (1)	—(—5 kms.)	W	PO	—(10+kms.)	BS
39	Kela Vannipet	627 02	1,723 (368)	P (1)	—(—5 kms.)	W	—(—5 kms.)	—(10+kms.)	BS
40	Arumulai	475.28	883 (198)	P (1)	—(5—10 kms.)	W	—(5—10 kms.)	—(10+kms.)	BS
41	Tirumangalakottai East ..	1,076.10	3,870 (772)	P (1), M (1)	—(—5 kms.)	HP	PO	—(10+kms.)	BS

9. ORATTANADU TALUK.

Location Code Number	Name of Village.	Approach to Village.	Nearest Town and distance (in kms).	Power Supply.	Staple Food.	Land use (i.e, area under different types of land use in hectares rounded upto two decimal places.)						Remarks including any place of religious, historical or archaeological interest.
						Forest.	Irrigated by source.		Un-irrigated.	Culturable waste (including Gauchar and groves).	Area not available for cultivation.	
(1)	(2)	(11)	(12)	(13)	(14)	(15)	(16)		(17)	(18)	(19)	(20)
1	Karamundakottai (Karaimcendarkottai)	PR	Orattanadu (11)	EA	Rice	—	T. TK.	159.00 159.00	5.00	20.00	34.81	..
2	Vandayarriruppu	PR	Orattanadu (11)	EA	Rice	—	T. TK.	337.00 337.00	44.00	28.00	67.78	N5
3	Raghavambalpuram	PR	Orattanadu (13)	EA	Rice	—	T. TK.	951.37 951.37	283.25	8.81	236.76	N2
4	Muthambalpuram	PR	Thanjavur (15)	EA	Rice	—	T. TK. GC.	506.17 472.31 33.86	144.95	13.60	78.02	N7
5	Neivasal South	PR	Orattanadu (11)	EA	Rice	—	T. TK.	808.66 808.66	95.96	4.00	200.32	N5
6	Ponnappur East	PR	Orattanadu (8)	ED	Rice	—	T. TK.	476.86 476.86	15.26	2.56	494.24	N3
7	Keela Ulur	PR	Orattanadu (12)	EA	Rice	—	T. TK.	342.63 342.63	23.93	22.07	63.03	C1
8	Ulur	PR	Orattanadu (9)	EA	Rice	—	T. TK.	561.04 561 04	12.60	10.40	97.06	N15, T1.
9	Kattukuruchi	PR	Orattanadu (10)	—	Rice	—	T. TK.	490.48 490.48	37.24	3.32	125.79	N5
10	Nadur	PR	Thanjavur (12)	..	Rice	—	T. TK.	17.94 17.94	537.84	425.56	156.27	N5
11	Karukka Kottai	PR	Orattanadu (10)	EA	Rice	—	T. TK.	255.60 255.60	74.26	20.60	71.77	N6
12	Panjanathi Kottai	PR	Orattanadu (12)	..	Rice	—	T. TK.	209.24 205.24	25.54	14.12	26 24	N5
13	Alivoikkal	PR	Orattanadu (10)	..	Rice	—	T. TK.	217.44 217.44	..	.	727.95	..
14	Paruthikottai	PR	Orattanadu (5)	ED	Rice	—	T. TK.	470.60 470.60	137.55	2.00	121.09	N1
15	Paruthiapparkovil	PR	Orattanadu (10)	ED	Rice	—	T. TK.	100.00 100.00	—	..	51.36	N1
16	Ponnappur West	PR	Orattanadu (8)	ED	Rice	—	T. TK.	360.00 360.00	86.40	..	90.52	N5
17	Thalayamangalam	PR	Orattanadu (8)	EA	Rice	—	T. TK.	305.46 305.46	4.00	61.43	30.57	N4

18	Kulamangalam	PR	Orattanadu (10)	EA	Rice	..	T. 580.00 TK. 580.00	123.46	48.00	493.20	N15
19	Kavarapattu	PR	Orattanadu (10)	..	Rice	..	T. 190.58 TK. 190.58	12.00	16 90	49.82	N18, Cl.
20	Okkanad Keelayur	PR	Orattanadu (6)	EA	Rice	..	T. 517.08 TK. 517.08	171.20	80.88	265.87	N45, Cl.
21	Okkanad Melayur	PR	Orattanadu (9)	EA	Rice	...	T. 856.17 TK. 856.17	95.96	92 97	197.45	N5
22	Kannanthangudi East ..	PR	Orattanadu (5)	EA	Rice	..	T. 300.00 TK. 300 00	18.00	..	728.48	N7,M1
23	Kannanthangudi West ..	PR	Orattanadu (4)	EA	Rice	..	T. 360.00 TK. 360.00	24.00	..	639.73	N10, M1
24	Thennamanadu	PR	Orattanadu (3)	EA	Rice	..	T. 841.64 TK. 841.64	16.23	43.85	439.87	N11
25	Ichankottai	PR	Orattanadu (10)	...	Rice	..	T. 206.62 TK 206 62	39.40	147.94	361.63	N10
26	Sampatti	PR	Orattanadu (10)	..	Rice	..	T. 10.67 TK 10.67	115.78	1.74	88.37	N5
27	Poyyundarkottai	PR	Orattanadu (15)	...	Rice	..	T. 294.00 TK. 251 00 W. 43.00	571.00	160.00	236.69	T1
28	Vadakkur South	PR	Orattanadu (13)	...	Rice	...	T. 290.92 TK. 290.92	52.78	13.82	67.82	..
29	Vadakkur North	PR	Orattanadu (11)	...	Rice	..	T. 280.66 TK. 280.66	124.05	6.00	162.61	M2, C2, T2
30	Cholapuram	PR	Orattanadu (10)	EA	Rice	..	..	379.60	..	99.02	N8
31	Vadakkukottai	PR	Pattukkottai (15)	..	Rice	..	T. 85.00 TK. 73.00 W. 12.00	6.00	14.00	88.70	N25
32	Ayangudi	KR	Orattanadu (5)	..	Rice	..	T. 89.00 TK. 89.00	..	124.00	38.50	N2
33	Mandalakkottai	KR	Orattanadu (4)	...	Rice	..	T. 158 01 TK. 158 01	32 00	32.67	157.12	N2
34	Kovilur	PR	Orattanadu (5)	EA	Rice	..	T 413.15 TK. 413.15	105.42	16.13	104.59	N5, T1
35	Pudur	PR	Orattanadu (1)	EA	Rice	..	T. 438.56 TK 438.56	15.51	79.25	92.93	N5
36	Palamputhur	PR	Orattanadu (3)	EA	Rice	..	T. 407.8 TK. 407.84	66.29	10.65	85.82	N1
37	Kakkarai	PR	Orattanadu (3)	EA	Rice	..	T. 416.82 TK. 416.82	50.25	14.46	102.87	N4
38	Poovathur	PR	Orattanadu (8)	..	Rice	..	T. 726 00 TK. 585.00 W. 141 00	74.00	147.00	139.51	N25
39	Kelavannipet	PR	Orattanadu (8)	..	Rice	..	T. 417.00 TK. 352.00 W. 65.00	30.00	88.00	92.02	N12, T1
40	Arumulai	PR	Orattanadu (12)	ED	Rice	..	T. 254.21 TK. 254.21	41.00	32.16	147.91	N12. Cl
41	Tirumangalakottai East ..	PR	Orattanadu (12)	..	Rice	..	T. 657.63 TK. 657.63	250.46	79.45	88.56	N50, Cl

9. ORATTANADU TALUK.

Location Code Number	Name of Village.	Total area of the village (in hectares).	Total population and number of house holds.	Amenities available (If not available within the village, a dash(—) is shown in the column and next to it in brackets, the distance in broad ranges, viz., —5kms.; 5—10 kms. and 10+kms. of the nearest place where the facility is available is given)					
				Educational.	Medical.	Drinking water (potable)	Post and Telegraph.	Day or days of the Market if any.	Communications (Bus stop, Railway station, water way.
(1)	(2)	(3)	(4)	(5)	(6)	(7)	(8)	(9)	(10)
42	Tirumangalakottai West..	1,214.50	3,567 (745)	P (2)	—(—5 kms.)	W	PO	Wednesday	BS
43	Perkarambankottai ..	465.50	1,729 (350)	P (1)	—(—5 kms.)	W	PO	—(10+kms.)	—(—5 kms.)
44	Pulavankadu	397.30	1,797 (358)	P (1)	—(—5 kms.)	W	PO	—(10+kms.)	BS
45	Thelungankudikadu ..	653.49	2,817 (553)	P(1)M(1)H(1)	—(—5 kms.)	W,HP,T	PO	—(-5 kms.)	BS
46	Pinnayur ..	1,203.27	3,809 (714)	P(2) M(1)H(1)	MH(1)	W,HP,	PO	—(10+kms.)	BS
47	Kakkarakottai	356.60	1,674 (334)	P(1)	—(5—10 kms.	W	PO	—(10+kms.)	BS
48	Tekkur ..	1,068.47	5,028 (977)	P(2) M(1) H (1)	H(1) .	W	PO	—(-5 kms.)	BS
49	Adanakottai	328.74	1,314 (258)	P(2)	—(—5 kms.)	W	—(5-10kms.)	—(-5 kms.)	BS
50	Pachiyur	384.32	1,150 (230)	P(1) M (1) H(1)	—(—5 kms.)	W,HP	PO	—(10 + kms.	BS
51	Sillathur	1,288.78	3,324 (641)	P(3)	—(5—10 kms.)	W	PO	—(5-10 kms.)	BS
52	Pugal Sillathur	340.78	499 (95)	-(-5 kms.)	—(—5 kms.)	W	—(-5 kms.)	—(-5-10 kms.)	—(-5 kms.)
53	Tirunallur	665.82	1,494 (2?7)	P(1)	—(—5 kms.)	W,HP	PO.	—(-5 kms)	BS
54	Poyyundarkudikadu ..	509.04	1,085 (212)	P(1)	-(-5 kms.)	W	PO	-(-5 kms)	BS
55	Vellur	713.57	2,392 (440)	P(1) M(1)	-(-5 kms)	W	-(-5 kms.)	-(-5 kms.)	BS
56	Thondrampet	866.28	3,483 (759)	P(1)	HC(1)	W	-(- 5 kms.)	Friday	-(-5 kms.)
57	Kannugudy West ..	848.45	3,773 (726)	P(1) M(1) H(1)	-(5-10 kms.)	W	PO	Friday	BS
58	Kodiyalam	198.21	286 (70)	P(1) M(1)	-(5-10 kms.)	W	-(-5 kms.)	-(10+kms.)	BS

59	Vadaseri	1,216.78	5,376 (1184)	P(2) M(1) H(1) PUC (1)	PHC (1)	TW	PTO	-(-5 kms.)	BS
60	Paravathur	324.26	650 (129)	P(1)	-(-5 kms.)	W	-(10 + kms.)	-(10 + kms.)	-(5-10 kms.)
61	Kannugudy East	517.47	1,754 (346)	P(1) H (1)	-(-5 kms.)	W	PO	-(10 + kms.)	BS
62	Vedavijayapuram ..	51.75	1,151 (240)	P(3) M(1)	MCW (1)	W	-(-5 kms.)	-(-5 kms.)	BS
63	Avidanallavijayapuram	554.54	2,399 (501)	P(1) M(1) H(1)	H(1)	W	PO	Tuesday	-(-5 kms.)
64	Nemelithippiakudi ..	577.52	2,340 (491)	P(2)	-(-5 kms.)	W	-(-5 kms.)	-(10+kms.)	BS
65	Sankaranarkudikadu ..	297.19	1,164 (195)	P(2) M(1) H(1)	-(5-10 kms.)	HP,W	-(-5 kms.)	-(10 + kms.)	BS
66	Vadakkukottai	192.80	885 (163)	P(1)	MCW (1)	W	-(-5 kms.)	-(5- 10 kms.)	BS
67	Krishnapuram	247.37	853 (167)	P(1) M (1)	-(-5 kms)	W	-(- 5 kms.)	-(10 + kms.)	-(-5 kms.)
68	Chinna Ammankudi ..	424.54	692 (140)	P(1)	-(-5 kms.)	W	-(- 5 kms.)	-(10 + kms.)	-(- 5 kms.)
69	Peria Ammankudi ...	15.28			Uninhabited.				
70	Illuppaividuthy	106.87	318 (66)	P(2)	-(-5 kms.)	W	-(5-10 kms.)	-(10+ kms.)	-(-5 kms.)
71	Ammankudi	86.54	222 (39)	P(1)	-(5-10 kms.)	W,HP	-(5 -10 kms.)	-(-5 kms.)	-(-5 kms.)
72	Thoppuviduthy	708.63	2,407 (443)	P(2)	-(-5 kms.)	W, HP	-(-5 kms.)	-(-5 kms.	BS
73	Unjividuthy	915.63	2,502 (465)	P(1) M(1)	-(5- 10 kms.)	W, HP	-(-5 kms.)	-(-5 kms.)	-(-5 kms.)
74	Akkaraivattam	445.88	1,056 (228)	P(1)	-(5-10 kms.)	HP	PO	-(-5 kms.)	-(-5 kms.)
75	Suriamoorthypuram .. alias Akkaraivattam ukkodai	90.35	328 (65)	P(1)	-(-5 kms.)	W	-(-5 kms.)	-(5- 10 kms.)	-(-5 kms.)
76	Therkukottai	326.47	827 (139)	P(1)	-(10+ kms.)	W	-(-5 kms.)	-(10+kms.)	BS
77	Cholagankudikadu ..	463.57	1,757 (347)	P(2)	-(10 + kms).	W, HP	PO	-(10+kms.)	-(-5 kms.)
78	Vedanayagipuram ..	243 05	234 (41)	P(1)	-(-5 kms.)	W	-(- 5 kms.)	-(- 5 kms)	-(- 5 kms.)
79	Amblapattu	1,880.56	7,778 (1628)	P(7) M(1) H(1).	MH (1) H(1)	W	PO	-(-5 kms.)	BS
80	Mullurpattikadu	276.32	1,486 (298)	P(2)	-(-5 kms.)	W	PO	-(10 + kms.)	BS
81	Gopalapuram	45.05	33(9)	P(1)	-(5-10 kms)	W	-(5-10 kms.)	-(10 + kms.)	BS
82	Ramapuram	22.07	123(21)	P(2)	-(-5 kms.)	W	-(-5 kms.)	-(10 + kms.)	BS
83	Medayakollai	63.83	307 (65)	P(1)	-(-5 kms.)	W	PO	-(10 + kms.)	-(-5 kms.)

AMENITIES AND LAND USE.

9. ORATTANADU TALUK.

Location Code Number	Name of Village.	Approach to village.	Nearest town and distance (in kms.).	Power supply.	Staple Food.	Land use (i.e. area under different types of land use in hectares rounded upto two decimal places.)					Remarks including any place of religious historical or archaeological interest.
						Forest.	Irrigated by source.	Unirrigated.	Culturable waste (including Gauchar and groves.	Area not available for cultivation.	
(1)	(2)	(11)	(12)	(13)	(14)	(15)	(16)	(17)	(18)	(19)	(20)
42	Tirumangalakottai West	PR	Orattanadu (10)	..	Rice	.	T. 679.57 TK. 679.57	246.92	84.65	203.36	N40, T2
43	Peikarambankottai ...	PR	Orattanadu (6)	..	Rice	..	T. 167.66 TK. 167.66	128.24	104.32	65.28	N2
44	Pulavankadu ..	PR	Orattanadu (6)	EA	Rice	..	T. 126.08 TK. 126.08	44.32	38.64	188.26	N3
45	Thelugankudikadu ..	PR	Orattanadu (4)	EA	Rice	..	T 479.74 TK 479.74	24.49	6.49	142.77	N12, T1
46	Pinnayur ..	PR	Orattanadu (8)	EA	Rice	..	T 896.86 TK 896 86	28.64	3.73	274.04	N5, M3, T2
47	Kakkarakottai	PR	Orattanadu (7)	EA	Rice	..	T 266.00 TK 261.00 W 5.00	19.00	23.00	48.60	N2, M1
48	Tekkur ..	PR	Orattanadu (12)	EA	Rice	..	T 666.11 W 666.11	..	..	402.36	..
49	Adanakottai	PR	Orattanadu (12)	ED	Rice	..	T 261.37 TK 261.37	.	..	67.37	..
50	Pachiyur	KR	Orattanadu (15)	.	Rice	..	T 182.81 W 182.81	112.32	.	89.19	..
51	Sillathur	PR	Orattanadu (16)	EA	Rice	..	T 528.00 TK 511.00 W 17.00	30.00	597.00	133.78	N10,M5, C1, T1
52	Pugal Sillathur	KR	Orattanadu (8)	.	Rice	..	T 77.00 TK 77.00	70.00	..	193.78	..
53	Tirunallur	PR	Pattukkottai (9)	..	Rice	..	T 520.00 TK 520.00	140.00	..	5.82	N10, M1, T2
54	Poyyundarkudikadu ..	PR	Orattanadu (7)	..	Rice	..	T 179 60 TK 179.60	..	..	329.44	..
55	Vellur	PR	Pattukkottai (12)	..	Rice	..	T 253.81 TK 253.81	..	..	459.76	N5, C 1, T1
56	Thondrampet	PR	Orattanadu (12)	..	Rice	..	T 564.08 TK 564.08	89.02	..	213.18	N5
57	Kannugudy West ..	PR	Pattukkottai (13)	..	Rice	..	T 644 88 TK 644 88	127.66	..	75.91	N5
58	Kodiyalam	PR	Pattukkottai (14)	..	Rice	..	T 88.00 TK 88.00	110.21	..	..	..

59	Vadaseri	PP	Mannargudi (10)	EA	Rice	..	T	745.05	128.82	79.08	263.83	N7,M1, C3
							TK	745.05				
60	Paravathur .. .	PR	Pattukkottai (12)	..	Rice	..	T	266.00	54.71	..	3.55	N1
							TK	266.00				
61	Kannugudy East .	PR	Orattanadu (10)	..	Rice	..	T	393.92	114.31	..	9.24	N8
							TK	393.92				
62	Vedavijayapuram ..	PR	Orattanadu (11)	EA	Rice	..	T	29.91	.	..	21.84	..
							TK	29.91				
63	Avidanallavijayapuram ..	PR	Pattukkottai (12)	EA	Rice	..	T	296 39	..	..	258.15	N18, M2, T1
							TK	296.39				
64	Nemelithippiakudi ..	PR	Pattukkottai (12)	..	Rice	..	T	368.90	121.24	..	87.38	N4, M1, T1
							TK	368 90				
65	Sankaranaikudikadu ..	PR	Pattukkottai (10)	..	Rice	..	T	219.20	54.80	..	23 19	N14, T2
							TK	219.20				
66	Vadakkokottai	PR	Orattanadu (13)	..	Rice	..	T	163.68	1.05	10.14	17.93	N2
							TK	163.68				
67	Krishnapuram	PR	Pattukkottai (16)	EA	Rice	..	T	38.00	27.00	..	182 37	..
							TK	38 00				
68	Chinna Ammankudi ..	KR	Pattukkottai (18)	..	Rice	..	T	200.00	..	..	224 54	N2
							TK	200.00				
69	Peria Ammankudi				Uninhabited.							
70	Illuppaividuthy	KR	Pattukkottai (16)	..	Rice	..	T	40.00	42.00	..	24.87	N4, T1
							TK	40.00				
71	Ammankudi	KR	Pattukkottai (14)	..	Rice	..	T	78.00	..	..	8.54	N6. T1
							TK	76.00				
							W	2.00				
72	Thoppuviduthy	PR	Orattanadu (10)	ED	Rice & Millets	..	T	157.06	89.06	120.00	342.51	N5
							TK	157.06				
73	Unjividuthy	PR	Pattukkottai (14)	..	Rice	..	T	446.00	160.00	..	309.63	N15
							TK	446.00				
74	Akkaraivattam ..	KR	Pattukkottai (16)	..	Rice	..	T	297.00	59.20	..	89.68	N4
							TK	297.00				
75	Suriamoorthypuram alias Akkaraivattam Ukkadai. ..	PR	Pattukkottai (18)	..	Rice	..	T	65.00	17.00	.	8.35	..
							TK	65 00				
76	Therkukottai .. .	PR	Orattanadu (11)	..	Rice	..	T	189.00	89.24	..	48.23	N11
							TK	189.00				
77	Cholangankudikadu ..	PR	Pattukkottai (14)	..	Rice	..	T	292.00	72 00	..	99.57	N2
							TK	292.00				
78	Vedanayagipuram ..	KR	Orattanadu (12)	..	Rice	..	T	96.00	20.00	..	127 05	...
							TK	96.00				
79	Amblapattu	PR	Pattukkottai (11)	EA	Rice	..	T	628.35	236.03	64 24	951.94	N35, M1, C1
							TK	628.35				
80	Mullurpattikadu . ..	PR	Pattukkottai (10)	EA	Rice	...	T	180.92	29.80	62.53	3.07	..
							TK	180.92				
81	Gopalapuram	PR	Pattukkottai (12)	..	Rice	..	T	35.52	...	..	9 53	N4, T1
							TK	35.52				
82	Ramapuram	PR	Thanjavur (10)	ED	Rice	...	T	6.00	..	14 00	2.07	..
							TK	6.00				
83	Medayakollai	PR	Pattukkottai (10)	..	Rice	...	T	39.00	...	17.00	7.83	...
							TK	39.00				

9. ORATTANADU TALUK.

Location Code number.	Name of Village.	Total area of the village (in hectares).	Total population and number of households.	Amenities available (If not available within the village, a dash(—) is shown in the column and next to it in brackets, the distance in broad ranges, viz., —5kms., 5—10 kms., and 10+kms, of the nearest place where the facility is available is given.)					
				Educational.	Medical.	Drinking water (potable).	Post and Telegraph.	Day or days of the Market/hat, if any.	Communications (Bus stop, Railway station, water way).
(1)	(2)	(3)	(4)	(5)	(6)	(7)	(8)	(9)	(10)
84	Kilamangalam	600.08	2,486 (466)	P(1) M(1), H(1).	-(10 + kms.)	W, HP	PO	-(10 + kms.)	BS
85	Yoganayagipuram ..	102.32	139 (22)	-(10 + kms.)	-(10 + kms.)	W	-(- 5ms.)	-(10 + kms.)	BS
86	Thaligaividuthu	474.36	1,815 (338)	P(1)	-(-5 kms.)	W	PO	-(-5km s.)	-(-5 kms.)
87	Pandipalamanikadu ..	52.00	389 (79) ..	P(1)	-(-5 kms.)	W	-(-5 kms.)	-(-5 kms.)	BS
88	Vettuvakottai	1,048.80	5,934 (1078)	P(5) M(2)	MCW (1)	W,HP	PO, Phone	Sunday	BS
89	Pannikondaviduthy ..	451.49	1,521 (294)	P(2)	H(1)	W, HP	PO	-(10 + kms.)	BS
90	Kavalipatti (Tiruvonam)	835.30	3,711 (705)	P(1)M(1) H(1)	H(1) MCW (1)	W, HP	PTO	Sunday	BS
91	Kaduvettividuthy ..	905.55	3,043 (588)	P(2)	-(-5 kms.)	W, HP	PO	-(10+kms.)	BS
92	Senniaviduthy	485.01	2,172 (456)	P(1)	-(-5 kms.)	W, HP	PO	-(-5 kms.)	BS
93	Neivelivadapathy ..	743.97	3,984 (731)	P(2) M(1)	H(1)	W,TW	PO	Monday	BS
94	Neiveli Tenpathy ..	721.16	2328 (464)	P(1) M(1) H(1)	D(1)	W, HP	-(-5 kms.)	-(10 +kms.)	BS
95	Krishnapuram	42.38		Uninhabited.					
96	Vengarai	1,823.96	4,428 (875)	P(3) M(1) H(1).	D(1)	W,HP, TW	PO	Thursday	BS
	Taluk Total	58,752.05	P-205520 H-42180	P-154 M-39 H-24 PUC-2	MCW-8 MH-6 PHC-2 HC-2 H-9 D-3				

Foot Note.—Village No. 80, Mukthambalpuram (Orttanadu) entire is included in Orattanadu (P).

Location Code number.	Name of Village.	Approach to Village.	Nearest town and distance (in kms.).	Power supply.	Staple Food.	Land use (i.e. Area under different types of land use in hectares rounded upto two decimal places.)						Remarks including any place of religious historical or archaeological interest.
						Forest.		Irrigated by source.	Unirrigated.	Culturable waste (including Gaucher and groves.)	Area not available for cultivation.	
(1)	(2)	(11)	(12)	(13)	(14)	(15)		(16)	(17)	(18)	(19)	(20)
84	Kilamangalam	PR	Pattukkottai (10)	..	Rice	..	T	432.08	...	..	168.00	N32, T2
							TK	432.08				
85	Yoganayagipuram ..	PR	Pattukkottai (12)	..	Rice	..	T	88.00	6.04	..	8.28	..
							TK	88.00				
86	Thaligaividuthi ..	KR	Pattukkottai (13)	EA	Rice	..	T	285.00	37.00	..	152.36	N1
							TK	285.00				
7	Pandipalamanikadu ..	PR	Pattukkottai (10)	ED	Rice	..	T	37.93	..	..	14.07	N2
							TK	37.93				
88	Vottuvakottai	PR	Pattukkottai (10)	EA	Rice	..	T	780.00	204.80	..	100.00	N8,M2,
							TK	780.00				C1, T1
89	Pannijkondanviduthy ..	PR	Pattukkottai (10)	ED	Rice & Cholam	..	T	103.20	286.40	..	61.89	N2, M1,
							GC	93.20				T1
							TK	10.00				
90	Kavalipatti (Tiruvonam)	PR	Orattanadu (10)	EA	Rice & Millets	...	T	197.60	89.17	120.00	428.53	N3
							TK	197.60				
91	Kaduvettividuthy	PR	Orattanadu (10)	EA	Rice & Millets	...	T	236.20	320.00	20.00	329.35	N15, M3,
							TK	136.20				T1
							GC	100.00				
92	Sanniaviduthy	PR	Orattanadu (11)	..	Rice	...	T	245.90	148.55	..	90.56	N1
							TK	245.90				
93	Neivelivadapathy ..	PR	Pattukkottai (10),	EA	Rice & Millets.	..	T	128.00	200.00	8.00	407.97	N3, M1
							TK	128.00				
94	Neiveli Tenpathy ..	PR	Pattukkottai (10)	EA	Rice & Ragi	..	T	276.00	262.80	48.00	134.36	N5,M1,
							GC	88.00				T1
							TK	128.00				
							W	60.00				
95	Krishnapuram ..				Uninhabited.							
96	Vengarai	KR	Pattukkottai (10)	EA	Rice	..	T	1044.42	240.00	126.00	413.54	N5, M1
							TK	1,044 42				
	Taluk Total.						T	31067.85	8224.01	3433.16	15969.37	N-664
							TK	29558.87				M-28
							GC	315.16				T-27
							W	1193.92				C-14

10. MANNARGUDI TALUK

MANNARGUDI TALUK

THANJAVUR DISTRICT

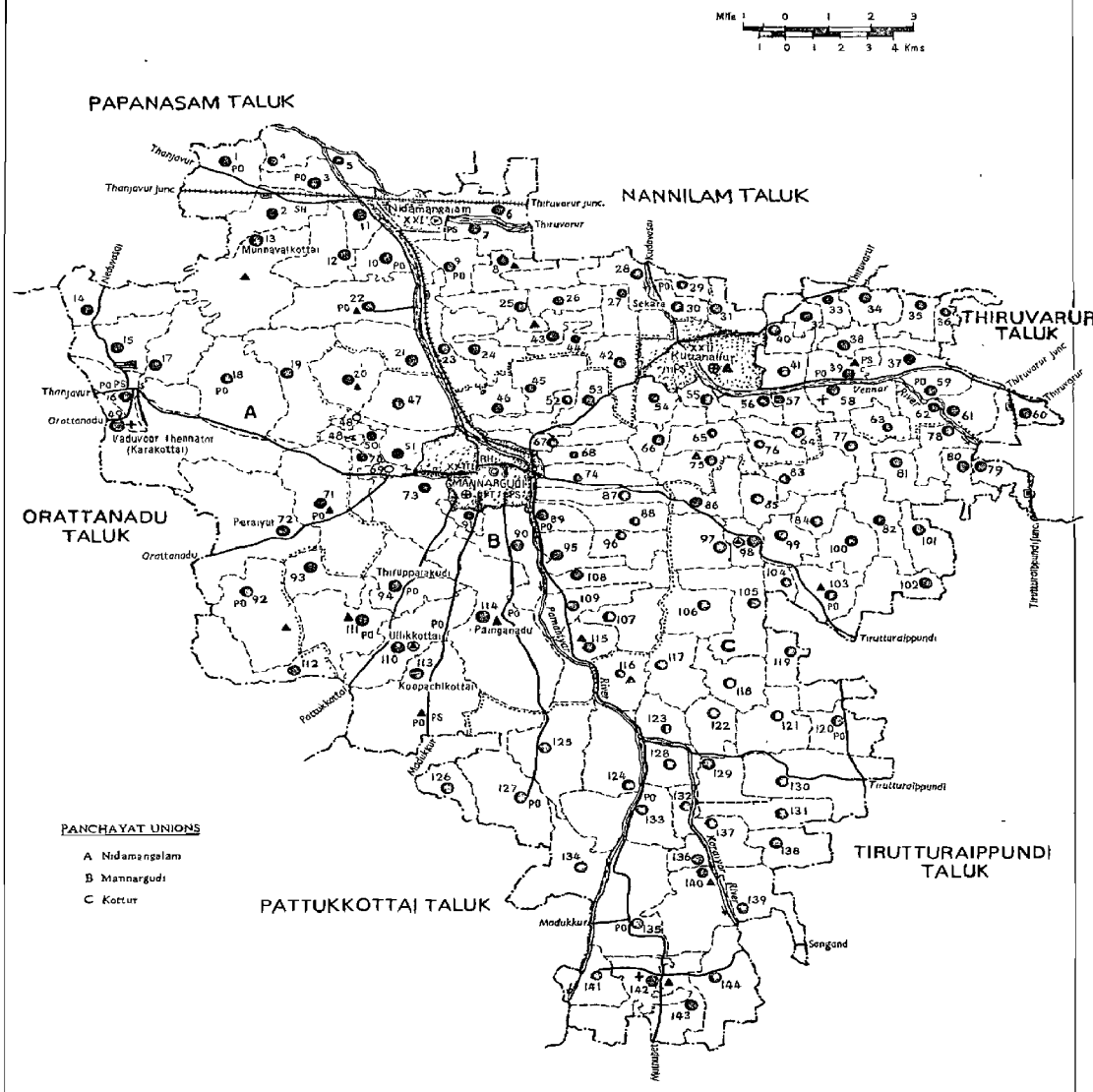

Boundary, Taluk		Important Road	
" Panchayat union		Railway line with station (Metre gauge)	RS
" Village with Location Code Number	TAI	River with stream	
Taluk headquarters	©	Post office Post and Telegraph office	PO PT
Villages having Population below 200	○	Police station	PS
" " 200 - 499	●	Hospital, Primary health centre Dispensary Maternity and Child welfare centre	⊕ ⊕ + ▲
" " 500 - 999	●	Rest house, Travellers bungalow	RH
" " 1000 - 4999	◎	Urban area with Location Code Number	XXIII
" " 5000 & above	◎		
State Highway	SH		

Based upon Survey of India map with the permission of the Surveyor General of India.

© Government of India Copyright, 1985.

ALPHABETICAL LIST OF VILLAGES.

10. MANNARGUDI TALUK.

Sl. No.	*Name of Village.*	*L.C. No.*
(1)	(2)	(3)
1	Adangudi	28
2	Adanur	2
3	Adichchapuram	98
4	Agaravelukkudi	40
5	Akkarai Kottagam	121
6	Alattur	101
7	Annavasal	24
8	Aravattur	52
9	Arichchapuram	44
10	Asesham	90
11	Aykkudi	29
12	Chittamalli	142
13	Chittamalli Melpadi	3
14	Chittambur	42
15	Chittiraiyur	60
16	Devadanam	139
17	Elavanur	134
18	Ettakkudi	107
19	Goppralayam	91
20	Hanumantapuram	7
21	Harischandrapuram	37
22	Idaiyar Embetti	50
23	Idangankottai Kilaiyur	19
24	Idangankottai Melaiyur	18
25	Irulnikki	100
26	Kailasanathan Kovil	68
27	Kakkaiyadi	57
28	Kalachcheri	12
29	Kalanjimodu	21
30	Kallar Embetti	48
31	Kaluvattur	128
32	Kandamangalam	97

ALPHABETICAL LIST OF VILLAGES.

10. MANNARGUDI TALUK.

Sl. No.	*Name of Village.*	*L.C. No.*
(1)	(2)	(3)
33	Karikkottai	70
34	Karnavur	45
35	Karuppukilar	119
36	Karuvakkurichchi	92
37	Kilalavandaseri	26
38	Kil Manali	36
39	Kiliyanur	58
40	Kottangudi	55
41	Kottur	103
42	Kottur Tottam	104
43	Kovilvanni	1
44	Kulamanikkam	77
45	Kulamanikkam	138
46	Kumarapuram	69
47	Kunniyur	85
48	Kuppachchikkottai	113
49	Kurichchi	116
50	Kuruchimulai	130
51	Mahadevapattanam	111
52	Malavarayanallur	86
53	Manakkarai	62
54	Manargattan Kottagam	132
55	Manjanavadi	65
56	Mannukkumundan	140
57	Marangudi	79
58	Maravakkadu	95
59	Mavattagudi	81
60	Melalavandaseri	25
61	Mel Nattam	126
62	Mel Vasal	51
63	Mudal Setti	
64	Munam Setti	

ALPHABETICAL LIST OF VILLAGES.

10. MANNARGUDI TALUK.

Sl. No.	*Name of Village.*	*L.C. No.*
(1)	(2)	(3)
65	Munnaval Kottai	13
66	Muvanallur	47
67	Muvar Kottai	14
68	Nagar	4
69	Nalam Setti	88
70	Nallur	122
71	Naruvelikalappal	131
72	Neduvakkottai	73
73	Nemmeli	93
74	Nemmeli	96
75	Nemmeli	99
76	Nochchiyur	143
77	Ogaipperaiyur	38
78	Olimidi	6
79	Orattur	123
80	Ovarichcheri	76
81	Painganadu	114
82	Paingattur	117
83	Palaiyur	133
84	Palaiyanur	41
85	Palakkurichchi	61
86	Pallivartti	83
87	Pamani	46
88	Panaiyur	105
89	Pannimangalam	5
90	Parappanamodu	11
91	Paruttikkottai	20
92	Peraiyur	72
93	Perambur	9
94	Periyakottur	63
95	Peruvalandan	135
96	Peruvidamarudur	136
97	Puduttevankudi	43

ALPHABETICAL LIST OF VILLAGES.

10. MANNARGUDI TALUK.

Sl. No. (1)	Name of Village. (2)	L.C. No. (3)
98	Pullamangalam	59
99	Puludikkudi	102
100	Punavasal	34
101	Puntalangudi	35
102	Puttagaram	144
103	Puvanur	10
104	Ramapuram	67
105	Ranganathapuram	106
106	Rayapuram	22
107	Rishiyur	8
108	Sattanur	56
109	Savalakkaran	53
110	Segarai	30
111	Sendamangalam	84
112	Sendangudi	78
113	Serangulam	89
114	Serukalattur	141
115	Serumangalam	71
116	Seruvamani	80
117	Sittinakkudi	32
118	Talaiyamangalam	115
119	Tenkovanur	66
120	Tenpadi	109
121	Tengarai	124
122	Terkunanalar	137
123	Thalikkottai	112
124	Tirukkalar	120
125	Tirumakkottai	127
126	Tiruppalakudi	94
127	Tiruvarameswaram	75
128	Ullikkottai	110
129	Vadakaravayal	23
130	Vadakovanur	54

LIST OF VILLAGES.

10. MANNARGUDI TALUK

Serial No. (1)	Name of Village (2)	L.C. No. (3)
131	Vadapadi	108
132	Vadapadimangalam	39
133	Vaduvur Agraharam	16
134	Vaduvur Melpadi	15
135	Vaduvur Tenpadi	49
136	Vaduvur Vadapadi	17
137	Vakkaranallur	31
138	Vallur	125
139	Vattar	118
140	Vellakkudi	27
141	Vengaramparaiyur	33
142	Vengattangudi	129
143	Verkkudi	64
144	Vikrapandiyam	82

10. MANNARGUDI TALUK

Location Code Number.	Name of Village.	Total area of the Village (in hectares).	Total population and number of households.	Amenities available (If not available within the village, a dash (—) is shown in the column and next to it in brackets, the distance in broad ranges, viz., —5kms.; 5—10 kms.; and 10+kms; of the nearest place where the facility is available is given.)					
				Educational	Medical.	Drinking water (potable).	Post and Telegraph.	Day or days of the Market if any.	Communications (Bus stop, Railway station, water way).
(1)	(2)	(3)	(4)	(5)	(6)	(7)	(8)	(9)	(10)
1	Kovilvenni	820.53	2,742 (609)	P(3), M(1)	PHC (1)	W, T.	PO, Phone.	—(5—10kms.)	BS, RS
2	Adanur ..	582.10	1,730 (398)	P(1), M(1)	—(5—10kms)	W, HP, R	PO	—(10+kms.)	BS
3	Chittamalli Melpadi	458.77	2,325 (505)	P(2)	—(5—10kms)	W, HP, T, R	PO	—(10+kms.)	—(—5kms.)
4	Nagar	326.68	719 (168)	P(3)	—(5—10kms)	W, HP, R	PO	—(5—10kms.)	—(5—10kms)
5	Pannimangalam	191.40	726 (169)	—(5—10kms)	—(5—10kms)	W, HP	PO	—(5—10kms.)	—(5—10kms)
6	Olimidi ..	682.10	2,074 (445)	P(2)	—(5—10kms)	W, HP, T, R	PO	—(5—10kms.)	BS
7	Hanumantapuram ..	684.20	1,796 (408)	P(1)	—(5—10kms.)	W, HP, R	PO	—(5—10kms.)	BS
8	Rishiyur	291.45	1,000 (239)	P(1)	—(5—10 kms)	W, HP, R	—(5—10kms.)	—(5—10kms)	—(5 —10kms)
9	Perambur	400.78	1,608 (364)	P(1), M(1)	—(5—10kms.)	W, HP, R	PO, Phone	—(5—10kms.)	—(5—10kms)
10	Puvanur ..	560.51	2,239.(513)	P(1), M(1)	—(5—10kms)	W, HP, R	PO, Phone	—(5—10kms.)	BS
11	Parappanamodu ..	266.16	1,147 (260)	P(1)	—(5—10kms)	W, HP, R	PO	—(5—10kms.)	BS
12	Kalachcheri	638.11	2,483 (581)	P(2)	—(5—10kms)	W, HP, R	PO	—(10+kms.)	—(5—10kms)
13	Munnavalkottai ..	1,361.32	5,092 (1145)	P(1), M(1)	D(1), MCW(1)	W, HP, T	PO, Phone	—(5—10kms.)	BS
14	Muvarkottai	733.84	1,886 (437)	P(2)	—(5—10kms.)	W, HP, T.	PO	—(5—10kms.)	BS
15	Vaduvur Melpadi ..	630.04	2,978 (655)	P(1)	—(5—10kms.)	W, HP	PO	—(10+kms.)	BS
16	Vaduvur Agraharam	599.07	3,192 (698)	P(1), M(1), H(1)	HC(1)	W, T	PO	—(10+kms.)	—(—5kms)
17	Vaduvur Vadapadi ..	589.16	3,285 (730)	P(1), M(1) H(1) PUC (1),	—(5—10kms.)	W, HP	PO	—(5—10kms.)	—(5—10kms)

18.	Idangankottai Melaiyur.	1,134.14	4,896 (1,148)	P(2), M(1) H(1), PUC (1)	H(1)	W, HP	PO	—(5—10 kms.)	BS
19	Idangankotta Kilaiyur	1,034.74	3,642 (817)	P(2)	H(1)	W, HP	PO	—(5—10 kms.)	BS
20	Paruttikkottai	556.10	1,732 (413)	P(2)	—(5—10kms.)	W, HP	PO	—(5—10 kms.)	BS
21	Kalanjimodu	553.43	1,257 (304)	P(2)	—(5—10kms.)	W, TW, R	PO	—(5—10kms.)	—(5—10kms)
22	Rayapuram	960.87	2,517 (569)	P(2)	MCW (1)	W, HP, R	PO	—(5—10 kms.)	BS
23	Vadakaravayal	585.26	1,573 (343)	P(3)	—(5—10kms.)	W, HP, TK, R	PO	—(5—10 kms.)	BS
24	Annavasal	556.48	1,518 (356)	(P1)	—(5—10kms.)	W, HP, TK	PO	—(5—10 kms.)	—(5—10kms)
25	Melalavandaseri	380.36	1,357 (316)	P(2)	H(1)	W, HP, TK R	PO	—(5—10 kms.)	BS
26	Kilalavandeseri	310.12	949 (210)	P(1)	—(5—10kms.)	W, HP, TK R	—(5—10kms.)	—(5—10 kms.)	BS
27	Vellakkudi	259.08	763 (179)	P(1)	—(5—10kms.)	W, HP, TK R	PO	—(5—10 kms.)	—(5—10kms)
28	Adangudi	537.33	2,898 (627)	P(1)	—(5—10kms.)	W, HP, TK, R	PO	—(5—10 kms.)	BS
29	Aykkudi ..	166.80	1,605 (329)	P(1)	—(5—10kms)	W, HP, TK, R	—(5—10kms.)	—(5—10 kms.)	BS
30	Segarai	252.79	5,277 (1,042)	P(2)	D(1), RP (2)	W, HP, T, R	PO, Phone	—(5—10 kms.)	BS
31	Vakkaranallur	288.21	2,501 (555)	P(1), M(1)	—(5—10kms.)	W, HP, T, TK, R.	PO, Phone.	—(5—10 kms.)	BS
32	Sittinakkudi	318.87	1,500,(349)	P(1), M(1)	—(5—10kms)	W, T, HP	—(5—10kms)	—(5—10 kms.)	BS
33	Vengaramperaiyur	231.29	617 (147)	P(1), M(1)	—(5—10kms.)	W, HP, TK, R	—(5—10kms.)	—(5—10 kms)	BS
34	Punavasal	305 82	1,015 (231)	P(1)	D(1)	W, HP, TK, R	—(5—10kms.)	—(5—10 kms.)	BS
35	Puntalangudi	285.82	736 (171)	P(1)	—(5—10kms)	W, HP, TK, R	—(5—10 kms)	—(5—10 kms)	BS
36	Kil Manali	209.25	696 (159)	P(1)	—(—5kms)	W,.HP, TK R	—(5—10 kms)	—(5—10 kms)	BS
37	Harischandrapuram ..	282.82	1,062 (366)	P(1)	O (1)	W, HP, TK, R	PO.	—(5—10 kms)	BS
38	Ogaipperaiyur	347.61	1,065 (242)	P(2)	—(5—10kms)	W, HP, TK, R.	—(5—10kms)	—(5—10 kms)	—(5—10 kms)
39	Vadapadimangalam ..	352.41	2,511 (570)	P(1)	RP (1), MCW(1)	W, HP, TK, R	PO, Phone	—(5—10 kms)	BS

AMENITIES AND LAND USE.

10. MANNARGUDI TALUK.

Location Code number.	Name of Village.	Approach to Village.	Nearest Town and distance (in kms.)	Power supply.	Staple Food.	Land use (i.e. area under different types of land use in hectares rounded upto two decimal places.)					Remarks including any place of religious-historical or archaeological interest.
						Forest.	Irrigated by source.	Unirrigated.	Culturable waste (including Gauchar and groves).	Area not available for cultivation	
(1)	(2)	(11)	(12)	(13)	(14)	(15)	(16)	(17)	(18)	(19)	(20)
1	Kovilvenni	PR	Nidumangalam (5)	ED, EAg	Rice	..	T 653.00 R 653.00	13.00	..	154.53	N.25, M 2
2	Adanur ..	PR	Nidamangalam (5)	ED, EAg	Rice	..	T 425 42 R 425 42	66.45	..	90.23	N6
3	Chittamalli Melpadi ..	KR	Nidamangalam (3)	ED, EAg	Rice	..	T 324 00 R 324.00	6.00	..	128.77	N 10
4	Nagar	KR	Nidamangalam (5)	ED, EAg	Rice	..	T 224 00 R 224 00	16.00	..	86.68	..
5	Pannimangalam	KR	Nidamangalam (1)	ED, EAg	Rice	..	T 38.00 R 38 00	40.00	..	113 40	N6
6	Olimidi ..	PR, KR	Nidamangalam (3)	ED,EAg	Rice	..	T 479.00 R 479 00	33.00	..	170.10	N 11, M 1
7	Hanumantapuram ..	PR	Nidamangalam (3)	ED,EAg	Rice	..	T 535.00 R 535 00	11.00	..	138.20	N30
8	Rishiyur	KR	Nidamangalam (5)	ED,EAg	Rice	..	T 236.00 R 236.00	3.00	..	52 45	N3, M 1, C1
9	Perambur	KR	Nidamangalam (5)	ED,EAg	Rice	..	T 297.00 R 297 00	9.00	..	94.78	N 60
10	Puvanur ..	PR,KR	Nidamangalam (3)	ED,EAg	Rice		T 454 00 R 454 00	8.00	..	98 51	N 19, M 2
11	Parappanamodu ..	PR,KR	Nidamangalam (3)	ED,EAg	Rice	..	T 220 00 R 220 00	8.00	..	38.16	N 9, T1
12	Kalacheri ..	KR	Nidamangalam (5)	ED,EAg	Rice	..	T 444 00 R 444 00	37.00	..	157 11	N 12
13	Munnavalkottai	PR	Nidamangalam (5)	ED,EAg	Rice	..	T 1,052.61 R 1,052.61	20.67	1.35	286 69	N 38, M 5, C 1, T 2
14	Muvarkottai	PR	Ammapet (5)	ED,EAg	Rice	...	T 477 00 R 477 00	207.00	30 00	19 84	N 25
15	Vaduvurmelpadi	KR	Mannargudi (16)	ED,EAg	Rice	..	T 391 00 R 391.00	121.00	13.00	105.04	N 25
16	Vaduvur Agraharam ..	KR	Ammapet (11)	ED,EAg	Rice	..	T 385.00 R 385.00	11.00	44.00	159.07	N 25
17	Vaduvurvadapadi ..	KR, PR	Mannargudi (16)	ED,EAg.	Rice	..	T 396.00 R 396.00	140.00	10.00	43.16	N 25

18	Idangankottaimelaiyur ..	PR	Mannargudi (10)	ED, EAg.	Rice	..	T 805.00 R 805.00	42.00	22.00	265.14	N75
19	Idangankottai Kilaiyur ..	PR	Mannargudi (10)	ED, EAg	Rice	..	T 692.00 R 692.00	123.00	37.00	182.74	N75 : M1
20	Paruttikkottai	PR	Mannargudi (7)	ED, EAg	Rice	..	T 384.00 R 384 00	8.00	82 00	82.10	N6
21	Kalanjimodu	KR	Mannargudi (6)	ED, EAg	Rice		T 375.00 R 375.00	7 00	53.00	118.43	N2 : M7
22	Rayapuram	PR	Mannargudi (10)	ED, EAg	Rice	..	T 731.00 R 731.00	7.00	..	222.87	N10 : MF: T2
23	Vadakaravayal	PR	Mannargudi (6)	ED, EAg	Rice	..	T 440.00 R 440.00	15.00	8.00	122.26	N15 : M1 : T1
24	Annavasal . ..	PR	Nidamangalam (5)	ED, EAg	Rice	..	T 474 00 R 474 00	2.00	80.48	..	N25
25	Melalnvandaseri . ..	PR	Mannargudi (7)	ED, EAg	Rice	..	T 304 00 R 304.00	8.00	68.36	..	N50
26	Kilalavandaseri ..	PR	Mannargudi (8)	ED, EAg	Rice	..	T 249.00 R 249.00	3.00	58.12	..	N 40
27	Vellakkudi	PR	Kuttanallur (5)	ED, EAg	Rice	..	T 209.00 R 209.00	1.00	49.08	..	N 25
28	Adangudi	PR	Kuttanallur (7)	ED, EAg	Rice	..	T 372.00 R 372.00	16.00	149.33	..	N 15: T 2 : C3
29	Aykkudi ..	PR	Kuttanallur (5)	ED, EAg	Rice	..	T 122 00 R 122.00	6.00	38.00	0.80	N 40: T3 : C1 : M1
30	Segarai	PR	Kuttanallur (5)	ED, EAg	Rice	..	T 165.00 R 165.00	8.00	79.79	..	N 75: T3 : C6: M4
31	Vakkaranallur	PR	Kuttanallur (5)	ED, EAg	Rice	..	T 208.00 R 208 00	6.00	74 21	..	N 30 : M9 : C 4
32	Sittinakkudi . ..	PR	Kuttanallur (6)	ED, EAg	Rice	..	T 251.00 R 251 00	2.00	65.87	..	N 40 : T 1:
33	Vengaramperaiyur ..	PR	Thiruvarur (7)	ED, EAg	Rice	..	T 179 00 R 179.00	9.00	1.00	42.29	N 20
34	Punvasal	PR	Thiruvarur (7)	ED, EAg	Rice	..	T 225.00 R 225.00	11.00	69.82	..	N65 : T1 : C2
35	Puntalangudi	PR	Thiruvaur (8)	ED., EAg	Rice	..	T 223 00 R 223.00	13 .00	49.82	..	N. 30: T 1: C2
36	Kilmanali	PR	Mannargudi (7)	ED. EAg	Rice	..	T. 142 00 R. 142 00	13.00	54.25	..	N 50 T 1:
37	Harischandrapuram ..	PR	Kuttanallur (5)	ED, EAg.	Rice	...	T. 258.00 R. 258.00	..	7,00	17.82	N36, C1 T1
38	Ogaipperaiyur	PR	Thiruvarur (8)	ED, EAg	Rice	...	T. 249.00 R. 249 00	3.00	95.61	..	N2
39	Vadapadimagalam ..	PR	Kuttanallur (5)	ED, EAg.	Rice	..	T. 308 00 R. 308.00	15.00	17.00	12.41	N 25: M 10: C 3.

10. MANNARGUDI TALUK.

(1) Location Code number.	(2) Name of Village.	(3) Total area of the Village (in hectares.)	(4) Total population and number of hourse holds.	Amenities available (If not available within the village, a dash(—) is shown in the column and next to it in brackets, the distance in broad ranges, viz., —5kms.; 5—10 kms., and 10+kms.; of the nearest place where the facility is available is given.)					
				(5) Educational	(6) Medical.	(7) Drinking water (portable).	(8) Post and Telegraph.	(9) Day or days of the Market/hat, if any.	(10) Communications (Bus stop, Railway station, water way.)
40	Agaravelukkudi ..	220.12	1,031 (321)	P(1), M(1)	—(5—10kms)	W, HP, TK, R	PO, Phone	—(5—10 kms)	BS
41	Palaiyanur ..	301.25	1,346 (316)	P(1), M(1)	—(5—10kms)	W, HP, TK, R	PO	—(5—10 kms)	BS
42	Chittambur	489.06	1,317 (296)	P(1)	—(5—10kms)	W, HP, TK, RT,	PO	—(5—10kms)	—(5—10kms)
43	Puduttevankudi	411.98	1,046 (227)	P(1)	MCW(1)	W, HP	PO	—(5—10 kms)	BS
44	Arichchapuram	217.16	729 (168)	P(1)	—(5—10kms)	W, HP,R.	—(5—10kms)	—(5—10 kms)	BS
45	Karnavur ..	452.38	858 (208)	P(2)	—(5—kms)	W, HP, TK	PO	—(—5kms)	BS
46	Pamani	451.39	2,096 (503)	—(—5kms)	—(5—kms)	T, HP, TK	PO	—(—5kms)	BS
47	Muranallur	676.70	2,127 (512)	P(2), M(1), H(1)	—(5—kms)	W, HP.	PO	—(5—10 kms)	BS
48	Kallar Embetti	121.53	56 (13)	—(—5kms)	—(5—10kms)	W, TK	—(—5kms)	—(—5kms)	—(—5kms)
49	Vaduvur Tenpadi ..	1,580.00	6,437 (1387)	P(1), M(4)	—(5—10kms)	W, HP, TW	PO	—(5—10 kms)	BS
50	Idaiyar Embetti	195.87	663 (152)	P(1)	—(5—10kms)	W, HP.	—(5—10kms)	—(5—10kms)	—(—5kms)
51	Mel Vasal	283.03	1,589 (387)	P(4), M(1) H(1)	—(—5kms)	W, TK	PO	—(—5kms)	BS
52	Aravattur	325.60	768 (179)	P(1)	—(—5kms)	W, T, TK	PO	—(5—10kms)	—(—5kms)
53	Savalakkaran	410.74	1248 (262)	P(1)	—(5—10kms)	HP, W, TK, TW.	PO	—(5—10kms)	BS
54	Vadakovanur	273.50	855 (182)	P(1)	—(5—10kms)	W, HP, TW	PO	—(5—10kms)	—(5—10kms)
55	Kottangudi	204.36	1787 (385)	P(1)	—(5—10kms)	W, HP, R, TK	—(5—10kms)	—(5—10kms)	BS
56	Sattanur	224.27	1640 (371)	P(1)	—(5—10kms)	W, HP, TK, R.	PO	—(5—10kms)	BS
57	Kakkaiyadi	230.45	892 (207)	P(1)	—(5—10kms)	W, HP, TK, R.	—(5—10kms)	—(5—10kms)	BS

58	Kiliyanur	421.35	1866 (412)	—(5—10kms)	—(5—10kms)	W, HP,T, TK, R.	—(5—10kms)	—(5—10kms)	—(5—10kms)
59	Pullamangalam	283.87	1428 (328)	P(1), M(1), H(1)	H(1)	W, HP, TK, R.	PO, Phone	—(5—10kms)	BS
60	Chittiraiyur	365.99	1100 (250)	P(1)	—(5—10kms)	W, HP, TK, R.	—(5—10kms)	—(5—10kms)	BS
61	Palakkuichchi	372.25	1060 (255)	P(1), M(1), H(1), PUC(1)	—(5 10kms)	W, HP, TK, R	PO	—(5—10kms)	RS
62	Manakkarai	229·03	1244 (278)	P(2)	—(5—10kms)	W, HP, TK, R.	—(5 —10kms)	—(5—10kms)	—(5—10kms)
63	Periyakottai	293.60	719 (159)	P(1)	—(5—10kms)	W, HP, TK, R.	—(5—10kms)	—(5—10kms)	—(5—10kms)
64	Verkkudi	264,41	1041 (229)	P(1)	RP(1)	W, HP, TK, R.	PO	—(5—10kms)	—(5—10kms)
65	Manjanavadi	316.59	965 (221)	P(1), M(1)	O(1)	W. HP, TK, R.	PO	—(5—10kms)	—(5—10kms)
66	Tenkovanur	376.77	1233 (285)	P(2)	—(5—10kms)	W. HP, TK	—(5—10kms)	—(5—10kms)	—(5—10kms)
67	Ramapuram	321.50	898 (218)	P(1)	—(—5kms)	W, TK, TW	PO	—(—5kms)	BS
68	Kailasanathankovil	315.74	399 (99)	P(1)	—(—5kms)	W, HP.	PO	—(—5kms)	BS
69	Kumarapuram	105.13	161 (30)	—(—5kms)	—(5—10kms)	W, TK.	—(—5kms)	—(5—10kms)	BS
70	Karikkottai	230.99	997 (225)	P(2)	—(5—10kms)	W,HP,TK	—(—5kms)	—(5—10kms)	BS
71	Serumangalam	1,363.30	4,959 (1,071)	P(2),M(1)	PHC(1)	W	PTO	—(5—10kms)	BS
72	Peraiyur	1,722.96	5,432 (1,157)	P(2),M(1), H(1).	—(5—10kms)	W,HP	PO	—(5—10kms)	BS
73	Neduvakkottai	799.72	3,315 (697)	P(1),M(1)	—(5—10kms)	W,HP,TK	PO	—(—5kms)	BS
74	Mudalsetti	446.60	223 (56)	—(—5kms)	—(—5kms)	HP,TK,TW	—(—5kms)	—(—5kms)	—(—5kms)
75	Tiruvarameswaram ..	465.21	1,749 (395)	P(1),M(1), H(1).	MCW(1), D(1)	W,HP,TK	PO	—(5—10kms)	—(5—10kms)
76	Ovarichcheri	244.21	988 (222)	—(—5kms)	—(5—10kms.)	W,HP,TK,R	—(5—10kms)	—(5—10kms)	—(5—10kms)
77	Kulamanikkam	367.26	1,089 (241)	P(1)	—(5—10kms)	W,HP,TK,R	—(5—10kms)	—(5—10kms)	BS
78	Sendangudi	357.23	1,533 (350)	P(1)	—(5—10kms)	W,HP,TW,R	—(5—10kms)	—(5—10kms)	—(5—10kms)
79	Marangudi	249.06	1,496 (323)	P(1)	—(5—10kms)	W,HP,TK,R	PO	—(5—10kms)	RS
80	Seruvamani	321.17	1,635 (406)	P(1)	PHC(1)	W,HP,TW	PO	—(5—10kms)	—(5—10kms)
81	Mavattagudi	415.03	1,104 (261)	P(1)	—(5—10kms)	W,HP,TK	PO	—(5—10kms)	—(5—10kms)

10. MANNARGUDI TALUK.

Location Code number.	Name of Village.	Approach to Village.	Nearest town and distance (in kms).	Power supply.	Staple Food.	Land use (i.e. area under different types of land use is hectares rounded upto two decimal places.)					Remarks including any place of religious historical or carhaeological interest.
						Forest	Irrigated by source.	Unirrigated	Culturable waste (including Gauchr and groves.	Area not available for cultivation.	
(1)	(2)	(11)	(12)	(13)	(14)	(15)	(16)	(17)	(18)	(19)	(20)
40	Agaravelukkudi	PR	Kuttanallur (8)	ED, EAg.	Rice	..	T. 163 00 R. 163 00	3 00	54.12	.	N 50: T 1.
41	Palaiyanur	PR	Kuttanallur (5)	ED, EAg	Rice	..	T. 278 00 R. 278 00	..	3.00	20 25	N 10 : C 1.
42	Chittambur	PR	Kuttanallur (6)	ED, EAg.	Rice	..	T. 372.00 R. 372.00	9.00	108.06	.. .	N 55, T1 C1
43	Puduttevankudi	PR	Mannargudi (7)	ED, EAg.	Rice	..	T. 339.00 R. 339.00	12.00	58.00	2.98	N 40 T 1
44	Arichchapuram	PR	Mannargudi (6)	ED, EAg.	Rice	..	T. 177 00 R. 177.00	2.00	38.16	..	N 50
45	Karnavur ..	PR	Mannargudi (2)	ED, EAg.	Rice	..	T. 390 00 R. 390.00	3.00	13.00	46.38	N8, T2
46	Pamani	PR	Mannargudi (3)	ED, EAg	Rice	..	T. 354 00 R. 354 00	95 00	2.39	..	N 15
47	Muranallur	PR	Mannargudi (3)	ED, EAg	Rice	..	T 305.00 R. 305.00	44 00	196.00	131.70	N 10
48	Kallar Embethi	PR	Mannargudi (5)	E,D EAg	Rice	..	T. 109.00 R. 109 00	4.00	..	8.53	N 10
49	Vaduvur Tenpadi.. ..	PR	Mannargudi (10)	ED, EAg.	Rice	..	T. 1,204 00 R. 1,204 00	264 00	29.00	83.00	N 75 : M2
50	Idaiyar Embetti	PR	Mannargudi (5)	ED, EAg	Rice	..	T. 183 00 R. 183 00	4.00	..	8.87	N 2.
51	Melvasal	PR	Mannargudi (3)	ED, EAg	Rice	..	T. 248 00 R. 248 00	17.00	..	18.03	N 30.
52	Aravattur	KR	Mannargudi (2)	ED, EAg .	Rice	..	T 247.00 R. 247.00	1 00	2.00	75.60	N12 M1
53	Savalakkaran	PR	Mannargudi (5)	ED, EAg.	Rice		T. 333 00 R. 333 00	1.00	22.00	54.74	N 10
54	Vadakovanur	PR	Kuttanallur (5)	ED, EAg.	Rice	..	236 00 R. 236 00	..	1.00	36 50	N 14
55	Kottangudi	PR	Kuttanallur (5)	ED, EAg.	Rice	.	T. 165 00 R. 165.00	36.00	..	3.36	N 15
56	Sattanur	PR	Kuttanallur (6)	ED, EAg.	Rice	..	T. 204.00 R. 204.00	5 00	1.00	14.27	N 25
57	Kakkaiyadi	PR	Kuttanallur (5)	ED, EAg.	Rice	..	T. 183 00 R. 183.00	3.00	..	44.45	N 2

58	Kiliyanur	PR	Koothanallur (5)	ED, EAg.	Rice	—	T. 353.00 R. 353.00	..	1.00	67.35	N25, T3.	
59	Pullamangalam	PR	Koothanallur (5)	ED, EAg.	Rice	..	T. 203 00 R. 203.00	..	..	80.87	N 15 T1	
60	Chittiraiyur	PR	Tiruvarur (10)	ED, EAg.	Rice	..	T. 266.00 R. 266.00	31.00	..	68.99	N 3 T2	
61	Palakkurichchi	PR	Koothanallur (5)	ED, EAg.	Rice	..	T. 236.00 R. 236.00	..	..	136.25	N 4	
62	Manakkarai	PR	Koothanallur (5)	ED, EAg.	Rice	..	T. 156.00 R. 156'00	28.00	8.00	37.03	N 4	
63	Periyakottur	PR	Koothanallur (5)	ED, EAg.	Rice	..	T. 278.00 R. 278.00	..	9.00	6.60	T 6	
64	Verkkudi	PR	Koothanallur (5)	ED, EAg.	Rice	..	T. 212.00 R. 212 00	..	12.00	40.41	N10 M1 C2	
65	Manjanavadi	PR	Koothanallur(5)	ED, EAg.	Rice	..	T. 294.00 R. 294.00	..	1.00	21.59	N 10	
66	Tenkovnaur	PR	Koothanallur (5)	ED, EAg.	Rice	..	T. 314 00 R 314.00	..	4.00	58.77	N 5	
67	Ramapuram	PR	Mannargudi (5)	ED, EAg.	Rice	..	T. 287.00 R. 287.00	1.00	26.00	7.50	N 10 M1	
68	Kailasanathankovil ..	PR, KR.	Mannargudi (5)	ED, EAg.	Rice	..	T. 279.00 R. 279.00	15.00	8.00	13.74	N 10	
69	Kumarapuram	PR, KR	Mannargudi (5)	ED, EAg.	Rice	..	T. 85.00 R. 85.00	4.00	..	16.13	N 10	
70	Karikkottai	PR.	Mannargudi (6)	ED,EAG	Rice	—	T. 189.00 R. 189.00	11.00	..	30.99	N. 5	
71	Serumangalam	PR.	Mannargudi (5) ...	ED, EAg	Rice	—	T. 734.00 R. 734.00	595.00	8.00	26.30	N. 50	
72	Peraiyur	PR.	Mannargudi (10) ...	ED, EAg	Rice	—	T. 1,329.00 R. 1,329.00	224.00	62.00	107.96	N. 50: M. 1.	
73	Neduvakkottai	PR.	Mannargudi (2) ..	E.D. EAg	Rice	—	T. 501.00 R. 501.00	61.00	110.00	127.72	N. 15	
74	Mudalsetti	KR.	Mannargudi (1) ..	E.D. EAg	Rice	—	T. 395.00 R. 395.00	2.00	8.00	41.60	..	
75	Tiruvarameswaram ..	PR.	Koothanallur (5) ..	ED, EAg	Rice	..	T. 380.00 R. 380.00	8.00	..	77.21	N. 25: T. 1.	
76	Ovarichcheri	PR.	Koothanallur (4) ..	ED, EAg	Rice	..	T. 185.00 R. 185.00	..	15.00	44.21	N.10	
77	Kulamanikkam	PR.	Koothanallur (5) ..	ED, EAg	Rice	..	T. 347.00 R. 347.00	..	—	20.26	..	
78	Sendangudi	PR.	Koothanallur (5) ..	ED, EAg	Rice	..	T. 248.00 R. 248.00	61.00	—	48.23	N. 4	
79	Marangudi	KR.	Tiruvarur (13) ..	ED, EAg	Rice	..	T. 173.00 R. 173.00	32.00	21.00	23.06	N. 12 T. 1	
80	Seruvamani	PR.	Tiruvarur (10) ..	ED EAg	Rice	..	T. 256.00 R. 256.00	15.00	10.00	40.17	N 14: T. 1.	
81	Mavattagudi	PR.	Mannargudi (21) ..	ED, EAg	Rice	..	T. 341.00 R. 341.00	9.00	4.00	61.03	N. 10	

10. MANNARGUDI TALUK

Location Code number.	Name of village.	Total area of the village (in hectares.)	Total population and number of house holds	Amenities available (If not available within the village, a dash(—) is shown in the column and next to it in brackets, the distance in broad ranges, viz., —5 kms.: 5—10 kms.: and 10+kms., of the nearest place where the facility is available is given.)					
				Educational.	Medical.	Drinking water (potable.)	Post and Telegraph.	Day or days of the Market, if any.	Communications. (Bus stop, Railway station, water way.)
(1)	(2)	(3)	(4)	(5)	(6)	(7)	(8)	(9)	(10)
82	Vikrapandiyam	582.44	1,765 (402)	P(1),M(1), H(1).	H(1)	W,HP,TK	PO	—(5—10kms)	BS
83	Pallivartti	516.89	1,656 (389)	P(2)	—(5—10kms)	W,HP,TK	—(5—10kms)	—(5—10kms)	—(5—10kms)
84	Sendamangalam	263.21	1,048 (243)	P(3)	—(5—10kms)	W,HP,TK	PO	—(5—10kms)	BS
85	Kunniyur	340.87	1,201 (272)	P(1)	—(5—10kms)	W,HP,TK	PO	—(5—10kms)	BS
86	Malavarayanallur	468.19	2,599 (527)	P(1),M(1), H(1)	MCW(1)	W,HP,TK	PO	—(5—10kms)	BS
87	Munamsetti	350.98	1,138 (250)	P(1)	—(5—10kms)	W,HP,TK	—(—5kms)	—(5—10kms)	BS
88	Nalamsetti	386.57	766 (183)	P(1)	—(—5kms)	W,HP,TK,R	—(—5kms)	—(—5kms)	—(—5kms)
89	Serangulam	266.60	2,388 (531)	P(1)	—(—5kms)	W,HP,T,TK	PO, Phone	—(—5kms)	BS
90	Asesham	642.49	1,783 (418)	P(2)	—(—5kms)	W,HP,TK	PO	—(—5kms)	BS
91	Goppralayam	139.07	515 (119)	P(1)	—(—5kms)	W,HP	—(—5kms)	—(—5kms)	BS
92	Karuvakkurichchi	1,111.89	4,923 (1,010)	P(1),M(1)	H(1)	W	PO	—(5—10kms)	BS
93	Nemmeli	376.18	1,768 (385)	P(1),M(1)	PHC(1)	W	PO	—(5—10kms)	BS
94	Tiruppalakudi	666.88	5,058 (973)	P(2),M(1), H(1)	—(—5kms)	W	PO	—(5—10kms)	BS
95	Maravakkadu	400.27	1,632 (385)	P(1).	—(—5kms)	W,HP,R	—(—5kms)	—(5—10kms)	BS
96	Nemmeli	382.48	908 (205)	P(1).	—(5—10kms)	W,HP,TK,R	PO	—(5—10kms)	—(5—kms)
97	Kandamangalam	510.90	1,478 (322)	P(2)	—(5—10kms)	W,HP,TK	—(5—10kms)	—(5—10kms)	BS
98	Adichchapuram	269.86	1,850 (409)	P(1),M(1)	PHC(1)	W,HP,TK, TW.	PTO	—(5—10kms)	BS

99	Nemmeli	377.66	1,953 (430)	P(2),M(1)	H(i)	W,HP	—(5—10kms)	—(—5kms)	BS
100	Irulnikki	510.81	1,302 (294)	P(1)	—(5—10kms)	W,HP,TK	PO	—(10+kms)	—(5—10kms)
101	Alattur	419.65	1,459 (311)	P(1)	—(5—10kms)	W,HP,TK, TW.	—(5—10kms)	—(5—10kms)	—(5—10kms)
102	Puludikkudi	581.96	2,332 (539)	P(2)	—(5—10kms)	W,HP,TK, TW.	—(5—10kms)	—(5—10kms)	BS
103	Kottur	515.55	3,771 (851)	P(1),M(1), H(1).	HC(2), MCW(1)O(1)	W,T,HP,TK	PO, Phone	—(5—10kms)	BS
104	Kotturtottam	157.14	810 (172)	—(5–10 kms.)	—(5—10 kms.)	W, HP, TW.	—(5–10 kms.)	—(5–10 kms.)	BS
105	Panaiyur	802.90	2,182 (510)	P(2)	—(5—10 kms.)	W, HP, TK, TW	PO	—(5–10 kms.)	BS
106	Ranganathapuram ..	568.29	1,458 (350)	P(1), M(1)	—(5—10 kms.)	W, HP, TK, TW.	PO	—(5–10 kms.)	—(5–10 kms.)
107	Ettakkudi ..	525.19	1,131 (259)	P(1)	—(5 –10 kms.)	W, HP.	—(—5 kms.)	—(—5 kms.)	—(—5kms.)
108	Vadapadi	422.20	1,164 (281)	P(1)	—(5—10 kms.)	W, HP, T, TK, TW.	—(5—10 kms.)	—(5– 10 kms.)	BS
109	Tenpadi	461.38	1,863 (442)	P(1), M(1)	—(5—10 kms.)	W, HP, T, TK.	—(—5 kms.)	—(—5 kms.)	BS
110	Ullikkottai	926.08	5,892 (1,180)	P(1), M(1), H(1).	PHC(1)	W	PO, Phone	—(—5 kms.)	BS
111	Mahadevapattanam ..	843.20	4,043 (798)	P(1), M(1), H(1).	MCW(1)	W	PO	Thursday	BS
112	Thalikkottai	736·45	2,447 (535)	P(3)	—(—5 kms.)	W	PO	—(5–10 kms.)	BS
113	Kuppachchikkottai ..	1,584.26	9,047 (1,922)	P(1)	PHC(1)	W, TW	PO	—(5 – 10 kms.)	BS
114	Painganadu	2,023.35	8,299 (1,809)	P(1)	MCW(1)	W, TW	PO	Wednesday	BS
115	Talaiyamangalam ..	617.23	2,929 (637)	P(3)	MCW(1)	W, HP, T	PO, Phone	—(—5 kms.)	BS
116	Kurichchi	509.12	887 (194)	P(1), M(1), H(1).	MCW(1)	W, HP	—(—5 kms.)	—(—5 kms.)	BS
117	Paingattur	577.81	1,790 (410)	P(1)	—(5–10 kms.)	W, HP	PO	—(5–10 kms.)	—(5—10 kms.)
118	Vattar	564.55	1,733 (396)	P(1), M(1)	—(5–10 kms.)	W, HP, TW	PO	—(5—10 kms.)	BS
119	Karuppukkilar	568.78	1,615 (359)	P(1)	—(5—10 kms.)	W, HP, TK	PO	—(5–10kms.)	—(5—10 kms.)
120	Tirukkalar	458.21	1,782 (429)	P(1)	—(5—10 kms.)	W, HP	PO	—(10+kms.)	BS
121	Akkaraikottagam ..	657.84	1,767 (413)	P(1)	—(5—10 kms)	W, HP	—(5—10k ms.)	—(5—10 kms.)	—(5—10 kms.)
122	Nallur	393.23	1,419 (316)	P(1)	—(10+kms.)	W, HP	PO	—(—5 kms.)	BS

Location Code number.	Name of village.	Approach to village.	Nearest town and distance (in kms.).	Power supply.	Staple Food.	Land use (i.e. area under different types of land use in hectares rounded upto two decimal places.) Forest.	Irrigated by source.	Un-irrigated.	Culturable waste (including Gaucher and groves).	Area not available for cultivation.	Remarks including any place of religious historical or archaeological interest.
(1)	(2)	(11)	(12)	(13)	(14)	(15)	(16)	(17)	(18)	(19)	(20)
82	Vikrapandiyam ..	P.R.	Mannargudi (16) ..	ED, EAg	Rice	...	T. 459.00 R. 459.00	2.00	2.00	119.44	N. 17: C. 1: M. 1: T. 2.
83	Pallivartti	PR KR	Mannargudi (11) ..	ED,EAg	Rice	..	T. 416.00 R. 416.00	20.00	6.00	74.89	N. 3;
84	Sendamangalam	PR	Mannargudi (10) ..	ED,EAg	Rice	..	T. 210.00 R. 210.00	2.00	2.00	49.21	N. 15
85	Kunniyur	PR	Mannargudi (12) ..	ED, EAg	Rice	..	T. 269.00 R. 269.00	53.00	1.00	17.87	N. 8.
86	Malavarayanallur ..	PR	Mannargudi (10) ..	ED,EAg	Rice	..	T' 322.00 R. 322.00	5.00	60.00	81.19	N. 55: M1
87	Munamsetti	PR	Mannargudi (5) ..	ED,EAg	Rice	..	T. 294.00 R. 294.00	3.00	17.00	36.98	N4
88	Nalamsetti	PR	Mannargudi (3) ..	ED,EAg	Rice	..	T. 321.00 R. 321.00	3.00	3.00	59.57	N15
89	Serangulam	PR	Mannargudi (3)	ED, EAg.	Rice	..	T 170.00 R 170.00	6.00	6.00	84.60	N100: M3.
90	Asesham	PR KR	Mannargudi (2)	ED,EAg.	Rice	..	T 217.00 R 217.00	230.00	55.00	140.49	N50:M2
91	Goppralayam	PR	Mannargudi (4)	ED,EAg.	Rice	..	T 131.00 R 131.00	—	...	8.07	N4
92	Karuvakkurichchi ..	PR	Mannargudi (6)	ED,EAg	Rice	..	T 624.00 R 624.00	160.00	108.00	219.19	N20:C1: T1
93	Nemmeli	PR	Mannargudi (6)	ED,EAg.	Rice	..	T 276.00 R 276.00	7.00	7.00	86.18	N30
94	Tiruppalakudi	PR	Mannargudi (8)	ED,EAg.	Rice	..	T 476.00 R 476.00	32.00	79.00	79.88	N75:T2: M2.
95	Maravakkadu	PR	Mannargudi (5)	ED,EAg.	Rice	..	T 307.00 R 307.00	2.00	29.00	62.27	N20: T1
96	Nemmeli	PR	Mannargudi (3)	ED,EAg.	Rice	..	T 219.00 R 219.00	2.00	35.00	126.48	N7
97	Kandamangalam ..	PR	Mannargudi (8)	ED,EAg.	Rice	..	T 430.00 R 430.00	7.00	41.00	32.90	N20
98	Adichchapuram	PR	Mannargudi (10)	ED,EAg.	Rice	..	T 185.00 R 185.00	12.00	36.00	36.86	N15

99	Nemmeli	PR	Mannargudi (13)	ED,EAg.	Rice	..	T 293.00 R 293.00	10.00	56.00	18.66	N20 : T1
100	Irulnikki	KR	Mannargudi (14)	ED,EAg.	Rice	..	T 436.00 R 436.00	41.00	5.00	28.81	N5
101	Alattur	PR	Mannargudi (18)	ED,EAg.	Rice	..	T 309.00 R 309.00	4.00	6.00	100.65	N4
102	Puludikkudi	PR	Tiruthuraipoondi (13)	ED,EAg.	Rice	..	T 481.00 R 481.00	8.00	25.00	67.96	N5
103	Kottur	PR	Mannargudi (13)	ED,EAg.	Rice	..	T 373 00 R 373.00	18.00	4.00	120.55	N75
104	Kotturtottam	PR	Mannargudi (12)	ED,EAg.	Rice	..	T 80.00 R 80.00	17.00	..	60.14	N 20
105	Panaiyur	PR	Mannargudi(13)	ED,EAg.	Rice	..	T 637.00 R 637.00	6.00	63.00	96.90	N 5
106	Ranganathapuram ..	KR	Mannargudi (13)	ED,EAk.	Rice	..	T 343 00 R 343.00	150.00	2.00	73.29	N 20
107	Ettakkudi ..	KR	Mannargudi (8)	ED, EAg.	Rice	..	T 385.00 R 385.00	53.00	63.00	24.19	N10 ; T2
108	Vadapadi	PR	Mannargudi (6)	ED,EAg.	Rice	..	T 311.00 R 311.00	3.00	81.00	27.20	N5; M2
109	Tenpadi	PR	Mannargudi (6)	ED,EAg.	Rice	..	T 280 00 R 280.00	13.00	90.00	78.38	N10 ; T1
110	Ullikkottai	PR	Mannargudi (10)	ED,EAg.	Rice	..	T 566.00 R 566 00	..	..	360.08	N 200 ; M2 ;T2.
111	Mahadevapattanam ..	PR	Mannargudi (8)	ED,EAg.	Rice	..	T 642.00 R 642.00	..	3.00	198.20	N 25 :T1 M1.
112	Thalikkottai ..	PR	Mannargudi (13)	ED,EAg.	Rice	..	T 476.00 R 476.00	66.00	23.00	171.45	N 22;M3
113	Kuppachchikkottai	PR	Mannargudi (12)	ED,EAg.	Rice	.	T 1,208.00 R 1,208 00	48.00	.	328.26	N 120 : T3.
114	Painganadu	PR	Mannargudi (8)	ED,EAg.	Rice	..	T 1,396.00 R 1,396.00	435.00	..	192.35	N100 M2.
115	Talaiyamangalam ..	PR	Mannargudi(11)	ED,EAg.	Rice	..	T 346.00 R 346.00	91.00	180.23	..	N 15
116	Kurichi	PR	Mannargudi (13)	ED,EAg.	Rice	..	T 355.00 R 355.00	10.00	14.00	130.12	N4 :T M1.
117	Paingattur	KR	Mannargudi (16)	ED,EAg.	Rice	..	T 476.00 R 476.00	61.00	9.00	31.81	N5
118	Vattar	PR	Mannargudi (19)	ED,EAg.	Rice	..	T 379.00 R 379.00	9.00	15.00	161.55	N 75 ;T4
119	Karuppukkilar	KR	Mannargudi (13)	ED,EAg.	Rice	..	T 450.00 R 450.00	79.00	3.00	36.78	N 6
120	Tirukkalar	PR	Tiruthuraipoondi (13)	ED,EAg.	Rice	..	T 354 00 R 354.00	63.00	3.00	38.21	N 15 : C1 ; T1
121	Akkaraikottagam ..	KR	Tiruthuraipoondi (13)	ED,EAg.	Rice	..	T 548.00 R 548.00	83.00	6.00	20.84	N 5
122	Nallur	PR	Mannargudi(10)	ED,EAg.	Rice	..	T 330.00 R 330.00	3.00	2.00	58.23	N8 ; T2

10. MANNARGUDI TALUK

Location Code Number.	Name of village.	Total area of the village (in hectares).	Total population and number of households.	Amenities available (If not available within the village, a dash(—) is shown in the column and next to it in brackets, the distance in broad ranges, viz.,—5kms., 5—10 kms. and 10+ kms., of the nearest place where the facility is available is given.					
				Educational.	Medical.	Drinking water (potable).	Post and Telegraph.	Day or days of the Market/hat, if any.	Communications (Bus stop, Rail-way station, water way).
(1)	(2)	(3)	(4)	(5)	(6)	(7)	(8)	(9)	(10)
123	Orattur	327.32	839 (205)	P(1)	—(5—10 kms.)	W,	—(—5 kms.)	—(10+kms.)	BS
124	Tenparai	772.96	3,522 (822)	P(3)	D(1)	W, HP, TK	PO	Thursday	BS
125	Vallur	936.75	4,217 (911)	P(2)	—(—5kms.)	W, HP, TW	PO	—(—5 kms.)	BS
126	Mel Nattam	302.09	1,928 (390)	P(1), M(2)	—(5—10 kms.)	W	PO	—(5—10 kms.)	BS
127	Tirumakkottai	1,292.78	3,746 (810)	P(2), M(1), H(1).	D(1)	W, HP, T	PO	Saturday	BS
128	Kaluvattur	422.07	1,238 (275)	P(1)	—(10+ kms.)	W, HP, TW	—(—5 kms.)	—(10+kms.)	BS
129	Vengattangudi	379.96	1,196 (275)	P(1), M(1), H(1).	—(5—10 kms.)	W, T	—(5—10 kms.)	—(5—10 kms.)	BS
130	Kurichimulai	1,156.55	4,227 (958)	P(1), M(1), H(1).	H(1)	T, W	PO	—(5—10 kms.)	BS
131	Naruvelikalappal	485.90	1,414 (304)	P(1)	H(1)	W, T	PO	—(5—10 kms.)	BS
132	Manangathankottayam	194.53	541 (131)	P(1)	—(5—10 kms.)	W, T, TW	PO	—(5—10 lkms.)	BS
133	Palaiyur	944.65	3,781 (872)	P(1)	—(5—10 kms.)	W, T, TW	PO	—(5—10 kms.)	BS
134	Elavanur	851.31	1,131 (268)	P(2)	—(10+kms.)	W, HP	PO	—(10+kms,)	BS
135	Peruvalandan	1,240.52	4,536 (1,049)	P(2), M(1), H(1)	D(1)	W, TW, TK	PO, Phone	Sunday	BS
136	Peruviadmarudur	189.04	1,837 (415)	—(5—10 kms.)	—(5—10 kms.)	W, T	PO	—(5—10 kms.)	BS
137	Terkunalur	447.05	1,538 (349)	P(1)	—(5—10 kms.)	W, T, TW	PO	—(5—10 kms.)	BS
138	Kulamanikkam	456.05	1,111 (246)	P(1)	—(5—10kms.)	W,T	PO	—(5—10kms.)	BS
139	Devadanam	583.02	1,881 (449)	P(2)	—(5—10kms.)	W, T	PO	—(5—10kms.)	BS
140	Mannukkumundan-	828.89	922 (197)	P(2)	H (1)	W, T, R	PO	—(5—10kms.)	BS

141	Serukalattur	..	..	352.90	783 (173)	P (1)	—(5—10Kms.)	W, T, TK	—(5—10kms.)	—(5—10kms.)	BS
142	Chittamalli	..	..	722.43	1,925 (473)	P (2)	H (1)	W, T	PO, Phone	—(5—10kms.)	BS
143	Nochchiyur	..	..	574.13	2,268 (499)	P (1)	—(5—10 kms.)	W, T	—(—5 kms.)	—(5—10 kms.)	BS
144	Puttagaram	..	..	859.87	2,331 (535)	P (2), M(1) H(1)	—(5—10 kms.)	W, T, R	PO	—(5—10 kms.)	BS

Taluk Total	..	75,243,56	284, 831	P—186
			63,387	M—47
				H—20
				PUC—2
				C—1

MCW—11
PHC—7
HC—3
D—7
RP—4
O—3
H—11

10. MANNARGUDI TALUK.

Location Codenumb r.	Name of village.	Approach to village.	Nearest Town and distance (in kms.)	Power supply.	Staple Food.	Land use (i.e. area under different types of land use in hectares rounded upto two decimal places.)					Remarks including any place of religious historical or archaeological interest.
						Forest.	Irrigated by source.	Un-irrigated.	Culturable waste (including Gaucher and groves.)	Area not available for cultivation.	
(1)	(2)	(11)	(12)	(13)	(14)	(15)	(16)	(17)	(18)	(19)	(20)
123	Orattur	KR	Mannargudi(13)	ED,EAg.	Rice	..	T 258.00 R 258.00	1.00	2.00	66.32	N 2
124	Tenparai	PR	Mannargudi (19)	ED,EAg.	Rice	..	T 409.00 R 409.00	176.00	23.00	164.96	N 40
125	Vallur	PR	Mannargudi(21)	ED, EAg.	Rice	..	T 669.00 R 669.00	89.00	103.00	75.75	N 100
124	Mel Nattam	PR	Mannargudi (6)	ED. EAg.	Rice	..	T 213.00 R 213.00	89.09	..	..	N 50:M1
126	Tirumakkottai	PR	Tiruthuraipoondi(12)	ED. EAg.	Rice	..	T 638.11 R 638.11	62.22	28.17	564.28	N 130
127	Kaluvattur	PR	Mannargudi(16)	ED. EAg.	Rice	..	T 289.00 R 289.00	11.00	16.00	106.07	N 6, T1, M1.
129	Vengattangudi	PR	Mannardudi(10)	ED. EAg.	Rice	..	T 265.00 R 265.00	..	3.00	111.96	N 10
130	Kurichimulai	PR	Tiruthuraipoondi(10)	ED. EAg.	Rice	..	T 655.00 R 655.00	13.00	40.00	448.55	N 25 : T 1
131	Naruvelikalappal ..	PR	Tiruthuraipoondi(10)	ED. EAg.	Rice	..	T 414.00 R 414.00	4.00	5.00	62.90	N 10
132	Mavangathankottayam ..	KR	Muthupet (10)	ED. EAg.	Rice	..	T 141.00 R 141.00	53.53	..	..	N 10
133	Palaiyur	PR	Mannargudi (10)	ED. EAg.	Rice	..	T 633.00 R 633.00	151.00	9.00	151.65	N 25
134	Elavanur	PR	Mannargudi (15)	ED. EAg.	Rice	..	T 670.00 R 670.00	17.00	14.00	150.31	N 10
135	Peruvalandan	PR	Muthupet (5)	ED. EAg.	Rice	..	T 957.00 R 957.00	3.00	4.00	276.52	N 30
136	Peruvidamarudur ..	PR	Muthupet (10)	ED. EAg.	Rice	..	T 139.00 R 139.00	50.04	..	..	N 10
137	Terkunalur	KR	Mannargudi (22)	ED. EAg.	Rice	..	T 365.00 R 365.00	..	4.00	78.05	N 15
138	Kulamanikkam	PR	Tiruthuraipoondi (13)	ED, EAg.	Rice	..	T 323.00 R 323.00	5.00	74.00	54.05	N 10
139	Devadanam	KR	Muthupet (13)	ED. EAg.	Rice	...	T 458.00 R 458.00	125.02	..	..	N 15
140	Mannukkumundan ..	PR	Muthupet (13)	ED. EAg.	Rice	—	T 623.00 R 623.00	205.89	..	..	N 15

141	Serukalattur	..	..	PR	Muttupet (11)	ED. EAg.	Rice	..	T R	349.00 349.00	3.90	..	..	N 10
142	Chittamalli	...	..	PR	Muttupet (10)	ED. EAg.	Rice	..	T R	556.00 556.00	8.00	17.00	141.43	N25:77
143	Nochchiyur	...	..	PR	Muttupet (6)	ED. EAg.	Rice	..	T R	449.00 449.00	7.00	9.00	109.13	N25
144	Puttagaram	...	..	PR	Muttupet (10)	ED. EAg.	Rice	..	T R	725.00 725.00	12.00	1.00	121.87	N30
															N-3,664 M-73 T-67
	Taluk Total	..	..	..	..	..	..	..	**T R**	**54,905,14 54,905,14**	**5,571.81**	**3,585,22**	**11,181,39**	C-31.

Foot Note:—The following villages form part of the Towns noted against each and are hence not shown in the Village Directory.

Villages Treated as Census Towns.	*Name of Town in which included.*
Puvanur (Part)	Nidamangalam Panchayat
Parappanamodu (Part)	Nidamangalam Panchayat
Pamani (Part)	Mannargudi Municipality
Muvanallur (Part)	Mannargudi Municipality
Melvasal (Part)	Mannargudi Municipality
Ramapuram (Part)	Mannargudi Municipality
Kailasanathankovil (Part)	Mannargudi Municipality
Neduvakkottai (Part)'	Mannargudi Municipality
Mudal Setti (Part)	Mannargudi Municipality
Mumam Setti (Part)	Mannargudi Municipality
Nalam Setti (Part)	Mannargudi Municipality
Serangulam (Part)	Mannargudi Municipality
Aseshan (Part)	Mannargudi Municipality
Goppralayam (Part)	Mannargudi Municipality
Mannargudi	
Mannargudi	

11. THIRUVARUR TALUK

THIRUVARUR TALUK

THANJAVUR DISTRICT

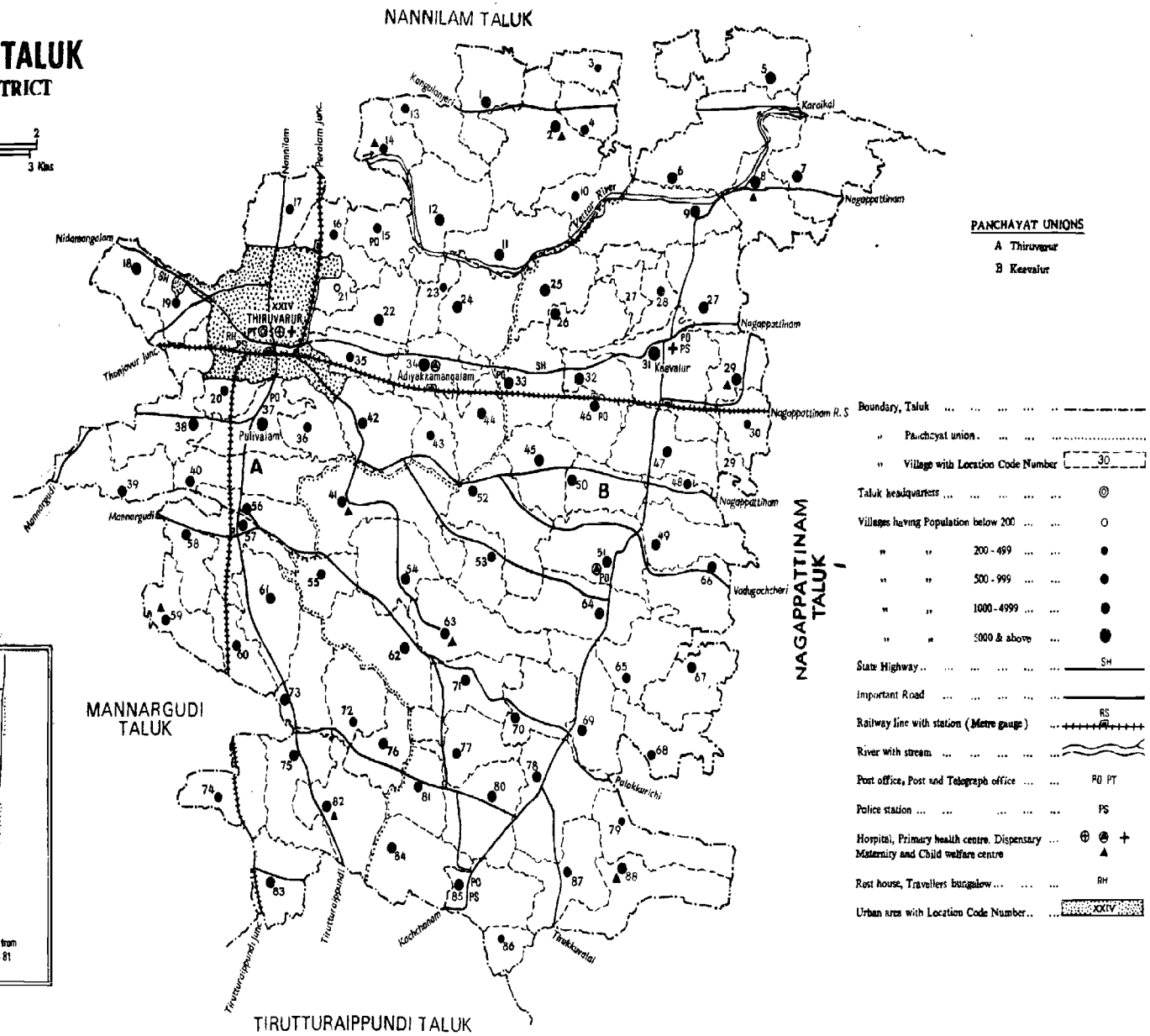

ised upon Survey of India map with the permission of the Surveyor General of India.

he territorial waters of India extend into the sea to a distance of twelve nautical miles measured from the appropriate base line.

© Government of India Copyright, 1985.

ALPHABETICAL LIST OF VILLAGES.

11. THIRUVARUR TALUK.

Sl. No.	*Name of Village.*	*L. C. No.*
(1)	(2)	(3)
1	Adamangalam	80
2	Adippuduchcheri	23
3	Adiyakkamangalam	34
4	Agarakkadambanur	27
5	Alivalam	42
6	Amur	10
7	Anaimangalam	9
8	Anaikkudi	65
9	Anaikkudi	87
10	Andagudi	63
11	Attippuliyur	33
12	Cholanganallur	4
13	Iiravancheri	26
14	Illuppur	50
15	Irukkai	66
16	Kaduvangudi	60
17	Kakkalani	52
18	Kallikudi	24
19	Kalyanamahadevi	39
20	Kalyanasundarapuram	55
21	Kargudi	86
22	Karuppur	43
23	Kil Kavadukudi	17
24	Kil Kuttankudi	40
25	Kil Velur	31
26	Killukudi	69
27	Kodiyalathur	84
28	Kohur	8
29	Kovilkannappur	77
30	Kunniyur	73
31	Kurattankudi	71
32	Kurukkatti	32
33	Kurumanangudi	25
34	Kurumberi	3
35	Kuttur	46
36	Manalur	53
37	Manalur	70

ALPHABETICAL LIST OF VILLAGES.

11. THIRUVARUR TALUK.

Sl. No.	*Name of Village.*	*E. C. No.*
(1)	(2)	(3)
38	Mangudi	57
39	Mohanur	68
40	Nadappur	14
41	Naranamangalam	56
42	Odachcheri	11
43	Okkur	6
44	Palaiyavalam	12
45	Palavanakkudi	22
46	Pallivaramangalam	15
47	Pattamangalam	47
48	Perungudi	38
49	Pinnavasal	75
50	Puduppattur	54
51	Pudur	83
52	Pulivalam	37
53	Radhamangalam	49
54	Radhanallur	59
55	Ramagavai	16
56	Sattiyakkudi	78
57	Semangalam	44
58	Serugudi	13
59	Serunallur	45
60	Sikar	62
61	Sundaravilagam	35
62	Tandalai	18
63	Tappalampuliyur	41
64	Tenmarudur	81
65	Terkuppanaiyur	88
66	Tevur	51
67	Tirukkannankudi	29
68	Tirukkannankudi Agaram	30
69	Tirukkaravasal	82
70	Tiruneyppeyar	61
71	Tiruvadiraimangalam	2
72	Thiruvarur Southsetti	21
73	Umamaheswarapuram	74
74	Vadagarai	7

ALPHABETICAL LIST OF VILLAGES.

11. THIRUVARUR TALUK.

Sl. No.	*Name of Village.*	*L.C. No.*
(1)	(2)	(3)
75	Vadagarai	58
76	Vadakkalattur	48
77	Vadakkuppanaiyur	79
78	Vadakkuveli	28
79	Vaippur	1
80	Valivalam	85
81	Vandalur	67
82	Vanjiyur	76
83	Vengidangal	5
84	Venkateswarapuram	36
85	Venmani	64
86	Veppattankudi	72
87	Vijayapuram	20
88	Vilamal	19

AMENITIES AND LAND USE.

11. THIRUVARUR TALUK.

Location Code No	Name of Village.	Total area of the village (in hectares).	Total population and number of house holds.	Amenities available (If not available within the village, a dash (—) is shown in the column and next to it in brackets, the distance in broad ranges, viz., —5 kms./ 5—10 kms. and 10+kms. of the nearest place where the facility is available is given.)					
				Educational.	Medical.	Drinking water (potable).	Post and Telegraph.	Day or days of the Market/ hat, if any.	Communications (Bus stop, Railway station, water way).
(1)	(2)	(3)	(4)	(5)	(6)	(7)	(8)	(9)	(10)
1	Vaippur	369.05	1,327 (309)	P (1)	—(—5 kms.)	W, HP, TW	PO	—(10+kms.)	BS
2	Tiruvadirimangalam ..	682.73	2,243 (543)	P (1)	MCW (1)	W, HP	PO	—(10+kms.)	BS
3	Kurumberi	123.55	352 (91)	P (1)	MCW (1)	W, HP	—(—5 kms.)	—(5—10 kms.)	—(—5 kms.)
4	Cholanganallur	171.64	553 (123)	P (1)	—(—5 kms.)	HP	—(— 5 kms.)	—(10+kms.)	BS
5	Vengidangal	462.45	1,181 (279)	P (1)	—(—5 kms.)	T, HP, TW	—(—5 kms.)	—(10+kms.)	BS
6	Okkur	611.12	1,598 (372)	P (2), M(1)	—(—5 kms.)	W, HP, TW.	PO	—(5—10 kms.)	BS
7	Vadagarai	541.13	1,180 (269)	P (1), M (1)	—(5—10kms.)	T, HP, TW.	PO	—(10+kms.)	—(5—10 kms.)
8	Kohur	441.11	1,466 (360)	P (1), M (1), H (1).	—(—5 kms.)	T, HP,	PO	—(5—10 kms.)	—(—5kms.)
9	Anaimangalam	553.36	1,258 (293)	P (3)	—(5—10 kms.)	T, HP, TW.	PO	—(5—10 kms.)	—(5—10kms.)
10	Amur	258.36	709 (169)	P (1)	D (1)	T, TW	PO	—(10+kms.)	—(—5 kms.)
11	Odachcheri	377.70	1,233 (272)	P (1)	—(5—10 kms.)	W, HP, TW.	—(—5 kms.)	—(5—10 kms.)	—(5—10 kms.)
12	Palaiyavalam	472.53	1,421 (309)	P (1)	—(—5 kms.)	HP	PO	—(5—10 kms.)	—(—5 kms.)
13	Serugudi	261.59	764 (174)	P (1)	—(—5 kms.)	HP	—(—5 kms.)	—(5—10 kms.)	—(—5 kms.)
14	Nadappur	255.31	665 (158)	P (1)	MCW (1)	W, HP, TW.	—(—5 kms.)	—(5—10 kms.)	—(—5 kms.)
15	Pallivaramangalam ..	235.46	662 (152)	P (2)	—(5—10 kms)	HP, TW	—(5 kms)	—(5—10 kms.)	—(—5 kms)
16	Ramagai	233.87	542 (145)	P (2)	—(—5 kms)	T, TW	PO	—(—5 kms)	—(—5 kms)
17	KilKaviadukudi ..	281.46	693 (169)	P (1)	—(5—10 kms)	W, HP, TW	—(—5 kms)	—(—5 kms)	—(—5 kms)
18	Tandalai	360.23	1773 (392)	P (2)	—(—5 kms.)	W, HP, TW	PO	—(—5 kms)	BS

19	Vilamal	215.44	630 (145)	P(1)	—(—5 kms)	W, TW	PO	—(—5 kms)	BS
20	Vijayapuram	126.67	919 (215)	P(2)	H(1)	T, HP	PTO	Thursday	BS, RS
21	Tiruvarur Southsetti ..	85.15	22 (6)	—(—5 kms)	—(—5 kms)	HP	—(—5 kms)	—(—5 kms)	—(—5 kms)
22	Palavanakkudi	309.66	2,211 (490)	P(1)	—(—5 kms)	T, TW	—(—5 kms)	—(—5 kms)	—(—5 kms)
23	Adippuduchcheri	135.85	447 (94)	P(1)	—(—5 kms)	T, HP, TW	—(—5 kms)	—(5—10kms)	—(—5 kms)
24	Kallikkudi ..	399.27	1,626 (370)	P(1)	—(—5 kms)	HP, W, TW	—(—5 kms)	—(5—10kms)	—(—5 kms)
25	Kurumanangudi ..	322.56	1,013 (224)	P(1)	—(—5 kms)	HP, TW	—(—5 kms)	—(5—10kms)	BS
26	Iiravancheri	368.20	1,387 (329)	P(1)	—(—5 kms)	T, HP, TW	—(—5 kms)	—(5—10kms)	—(—5 kms)
27	Agarakkadambanur ..	506.03	2,392 (567)	P(1)	—(—5 kms)	W, TW	PO	—(—5 kms)	BS
28	Vadakkuveli	150.18	544 (130)	—(—5 kms)	—(—5 kms)	W	—(—5 kms)	—(5—10kms)	—(5—10kms)
29	Tirukkannankudi ..	373.34	1,064 (256)	P(1), M(1)	—(—5 kms)	T,HP,TK	PO	—(5—10kms)	—(—5 kms)
30	Tirukkannankudi Agaram	124.85	426 (97)	P(1)	—(—5 kms)	T, HP	PO	—(5—10kms)	—(—5 kms)
31	Kil Velur	560.07	6,084 (1,367)	P(2), M(1), H(2), PUC(1)	H(1), D(3)	HP, T, TK	PTO	—(—5 kms)	BS, RS
32	Kurukkatti	194.73	1,449 (312)	P(1), M(1), H(1)	MH(1), D(1)	HP, W, TW	PO	—(—5 kms)	BS
33	Attippuliyur	390.00	2,783 (617)	P(2), M(1)	—(—5 kms)	HP, T, TW	PO	—(5—10kms)	BS
34	Adiyakkamangalam ..	330.84	5,253 (1,163)	P(3), M(1), H(1)	PHC(1), D(1)	T, HP	PTO	—(—5 kms)	BS, RS
35	Sundaravilagam ..	160.25	604 (125)	P(1), M(1)	—(—5 kms)	HP, TW	—(—5 kms)	—(—5 kms)	BS
36	Venkateswarapuram ..	238.06	807 (184)	P(1)	—(—5 kms)	HP, TW	—(—5 kms)	—(—5 kms)	BS
37	Pulivalam	298.66	5,411 (1,185)	P(1)	—(—5 kms)	T, HP, TW	PO	—(—5 kms)	BS
38	Perungudi	361.05	1,604 (337)	P(1)	—(—5 kms)	T, TW	PO	—(—5 kms)	—(—5 kms)
39	Kalyanamahadevi ..	349 27	1,629 (349)	P(2), M(1), H(1)	H(1), D(1)	W, HP, TW	PO	—(5—10kms)	—(—5 kms)
40	KilKuttankudi	379.39	1,533 (342)	P(2)	—(5—10kms)	W,HP,TW	—(—5 kms)	—(—5 kms)	—(—5 kms)
41	Tappalampuliyur ..	751 94	3,586 (807)	P(1), M(1)	PHC(1), D(1)	HP, TW	PO	—(5—10kms)	BS
42	Alivalam	368.55	2,810 (630)	P(1), M(1)	—(—5 kms)	T,HP,TK	PO	—(—5 kms)	BS
43	Karuppur	162.48	515 (114)	—(—5 kms)	—(—5 kms)	HP	—(—5 kms)	—(—5 kms)	—(—5 kms)

11. THIRUVARUR TALUK.

Location Code No.	Name of Village.	Approach to Village.	Nearest Town and distance (in kms.)	Power supply.	Staple Food.	Land use (i.e. area under different types of land use in hectares rounded up to two decimal places.					Remarks including any place of religious, historical or archaeological interest.
						Forest.	Irrigated by source.	Unirrigated.	Culturable waste (including Gauchar and groves).	Area not available for cultivation.	
(1)	(2)	(11)	(12)	(13)	(14)	(15)	(16)	(17)	(18)	(19)	(20)
1	Vaippur	PR	Thiruvarur (10)	ED	Rice	..	T 283.00 GC 283.00	6.00	..	80.05	N19
2	Tiruvadirimangalam ..	PR	Thiruvarur (16)	ED	Rice	..	T 552.00 GC 552.00	1.00	5.00	124.73	N43:T1
3	Kurumberi	PR	Thiruvarur (10)	ED	Rice	..	T 99.00 GC 99.00	1.00	2.00	21.55	N12
4	Cholanganallur	PR	Thiruvarur (12)	ED	Rice	..	T 149.00 GC 149.00	1.00	..	21.64	N4:T1
5	Vengidangal	PR	Nagappattinam (16)	ED	Rice	..	T 372.00 GC 372.00	..	18.00	72.45	N8
6	Okkur	KR	Thiruvarur (4)	ED	Rice	..	T 460.00 GC 460.00	4.00	30.00	117.12	N9
7	Vadagarai	PR	Nagappattinam (16)	ED	Rice	..	T 412.80 GC 412.80	10.11	12.14	106.08	N2M1:T.1
8	Kohur	KR	Thiruvarur (9)	ED	Rice	..	T 289 00 GC 289.00	8.00	2.00	142.11	N20
9	Anaimangalam	KR	Thiruvarur (10)	ED	Rice	..	T 410.00 GC 410.00	6 00	32.00	105.36	N12.T2
10	Amur	KR	Thiruvarur (11)	ED	Rice	..	T 191.31 GC 191.31	60.32	..	6.73	N4:C1
11	Odachcheri	KR	Thiruvarur (10)	ED	Rice	..	T 271.00 GC 271.00	4.00	7.00	95.70	N7
12	Palaiyavalam	KR	Thiruvarur (6)	ED	Rice	..	T 368.00 GC 368.00	2.00	7.00	95.53	N5
13	Serugudi	PR	Thiruvarur (9)	ED	Rice	..	T 199.00 GC 199.00	4.00	.	58.59	N10
14	Nadappur	PR	Thiruvarur (10)	ED	Rice	..	T 169.00 GC 169.00	4.00	2.00	60.31	N5
15	Pallivaramangalam ..	PR	Thiruvarur (6)	ED	Rice	..	T 191.00 GC 191.00	1.00	..	43.46	N5
16	Ramagai	PR KR	Thiruvarur (3)	ED	Rice	..	T 194.00 GC 194.00	2.00	14.00	23.87	N-10
17	Kil Kavadukudi	PR	Thiruvarur (3)	ED	Rice	..	T 240.00 GC 240.00	1.00	1.00	39.46	N-4
18	Tandalai	PR	Thiruvarur (3)	ED	Rice	..	T 226.00 GC 226.00	45.00	89.00	0.23	N-19

19	Vilamal	PR	Thiruvarur (4)	ED	Rice ..	T 187.00 GC 187.00	2.00	13.00	13.44	N-15
20	Vijayapuram	PR	Thiruvarur (3)	ED	Rice ..	T 76.00 GC 76.00	19.00	20.00	11.67	N-291: T-2:M10
21	Thiruvarur South setti ..	PR	Thiruvarur (4)	ED	Rice ..	T 60.00 GC 60.00	15.00	..	10.15	..
22	Palavanakkudi	KR	Thiruvarur (6)	ED	Rice ..	T 221.00 GC 221.00	3.00	..	85.66	N-7
23	Adippuduchcheri ..	PR	Thiruvarur (8)	ED	Rice ..	T 104.00 GC 104.00	1.00	3.00	27.85	N-4
24	Kallikkudi	KR	Thiruvarur (8)	ED	Rice ..	T 290.00 GC 290.00	10.00	37.00	62.27	N-5
25	Kurumanangudi ..	PR	Thiruvarur (10)	ED	Rice ..	T 232.00 GC 232.00	79.00	1.00	10.56	N-4: T1
26	Iiravancheri .. .	KR	Thiruvarur (16)	ED	Rice ..	T 291.00 GC 291.00	5.00	59.00	13.20	M-1
27	Agarakkadambanur ..	PR	Thiruvarur (7)	ED	Rice ..	T 415.00 GC 415.00	4.00	..	87.03	N-15
28	Vadakkuveli	KR	Thiruvarur (12)	ED	Rice ..	T 126.00 GC 126.00	1.00	2.00	21.18	N-2
29	Tirukkannankudi ..	KR	Thiruvarur (15)	ED	Rice ..	T 318.00 GC 318.00	1.00	1.00	53.34	N-6
30	Tirukkannankudi-Agaram	KR	Thiruvarur (16)	ED	Rice ..	T 112.00 GC 112.00	1.00	1.00	10.85	N-6
31	Kil Velur	PR	Thiruvarur (14)	ED EO	Rice ..	T 380.00 GC 380.00	8.00	11.00	161.07	N-150 M-2 : T-4
32	Kurukkatti	PR	Thiruvarur (14)	ED	Rice ..	T 131.00 GC 131.00	6.00	14.00	43.73	N-8 : M-5
33	Attippuliyur	PR	Thiruvarur (16)	ED	Rice ..	T 251.00 GC 251.00	3.00	44.00	92.00	N-40: T1
34	Adiyakkamangalam ..	PR	Thiruvarur (5)	ED	Rice ..	T 193.00 GC 193.00	21.00	11.00	105.84	N-94 T3:M8
35	Sundaravilagam ..	PR	Thiruvarur (2)	ED	Rice ..	T 140.00 GC 140.00	10.00	10.00	0.25	N-10 M9:C3
36	Venkateswarapuram ..	PR	Thiruvarur (2)	ED	Rice ..	T 195.00 GC 195.00	2.00	8.00	33.06	N-3
37	Pulivalam	PR	Thiruvarur (2)	ED	Rice ..	T 204.00 GC 204.00	5.00	31.00	58.66	N-40 M 3
38	Perungudi	PR	Thiruvarur (3)	ED	Rice ..	T 266.00 GC 266.00	15.00	..	80.05	N1:M3 T1
39	Kalyanamahadevi ..	KR	Thiruvarur (8)	ED	Rice ..	T 261.00 GC 261.00	6.00	28.00	54.27	N75 : M1:T2
40	KilKuttankudi ..	PR	Thiruvarur (4)	ED	Rice ..	T 230.00 GC 230.00	2.00	3.00	144.39	N15: T1
41	Tappalampuliyur ..	PR	Thiruvarur (8)	ED	Rice ..	T 537.00 GC 537.00	12.00	65.00	137.94	N32: T1
42	Alivalam	PR	Thiruvarur (4)	ED	Rice ..	T 222.00 GC 222.00	6.00	63.00	77.55	N50: M6
43	Karuppur	KR	Thiruvarur (5)	ED	Rice ..	T 113.00 GC 113.00	2.00	1.00	46.48	N5 :M1 T1

11. THIRUVARUR TALUK.

Location Code No.	Name of Village.	Total area of the village (in hectares).	Total population and house number of holds.	Amenities available (If not available within the village, a dash(—) is shown in the column and next to it in brackets, the distance in broad ranges, viz , —5kms.; 5—10 kms ; and 10+kms. of the nearest place where the facility is available is given.)					
				Educational.	Medical.	Drinking water (potable).	Post and Tele graph.	Day or days of the Market/ hat, if any.	Communications (Bus stop, Railway station, water way).
(1)	(2)	(3)	(4)	(5)	(6)	(7)	(8)	(9)	(10)
44	Semangalam	317.17	1,650 (359)	P(2), M(1)	—(—5 kms)	HP, TW	—(—5 kms)	—(—5 kms)	—(—5 kms)
45	Serunallur	320.62	1,408 (325)	P(1)	—(5—10 kms)	HP	—(5—10 kms)	—(5—10 kms)	—(—5 kms)
46	Kuttur	261.37	2,208 (462)	P(1), M(1)	—(—5 kms)	T,HP,TW	PO	—(—5 kms)	BS, RS
47	Pattamangalam . ..	389.60	1,498 (346)	P(1)	—(—5 kms)	T,HP,TW	PO	—(—5 kms)	—(—5 kms)
48	Vadakkalattur	179.18	719 (163)	P(1), M(1)	—(—5 kms)	T,HP,TW	—(—5 kms)	—(—5 kms)	—(—5 kms)
49	Radhamangalam ..	329.09	1,892 (435)	P(1), M(1)	—(—5 kms)	T,HP,TW	PO	—(—5 kms)	BS
50	Iluppur	262.25	1,100 (247)	P(1)	—(—5 kms)	T,HP,TW	—(—5 kms)	—(—5 kms)	BS
51	Tevur	468.56	3,641 (812)	P(1), M(1) H (1) FUC (1)	PHC (1)	T	PO	Sunday	BS
52	Kakkalani	529.41	2,051 (454)	P (3)	—(—5 kms)	T, HP, TW	PO	—(—5kms)	—(—5 kms)
53	Manalur . . .	241.74	853 (216)	P (1)	—(—5 kms)	T, HP, TW	PO	—(—5kms)	BS
54	Puduppattur .. .	395.63	1,495 (327)	P (1)	—(—5 kms)	HP, TW	PO	—(5—10kms)	BS
55	Kalyanasundarapuram ..	233 43	886 (204)	P (2), M (1), H (1).	—(5—10 kms)	TK, TW	—(—5kms)	—(5—10kms)	—(—5 kms)
56	Nirumangalam ..	205.80	(1,144) (263)	—(—5 kms)	—(—5 kms)	W, HP, TW	—(—5kms)	—(—5kms)	RS
57	Mangudi	280.02	1,786 (428) 1,417	P (1), M (1)	—(—5kms)	T, HP, TW	PTO	—(—5kms)	BS, RS.
58	Vadagarai	257.35	(314) 863	P (1) M (1)	—(5—10kms)	T, TW	PO	—(5—10kms)	—(—5 kms)
59	Radhanallur	267.79	215	P (1), M (1)	—(—5kms)	W, HP, TW	PO	—(5—10 kms)	—(5—10kms)
60	Kaduvangudi	213.88	596 (136)	P (1)	—(5—10kms)	T, TW	—(—5kms)	—(5—10 kms)	—(—5 kms)

61	Tirunevppeyar	575.67	2,217 (494)	P (2), M (1), H (2).	D (1)	HP, TW	PO	—(5—10 kms)	BS
62	Sikar	515.02	1,622 (356)	P (1), M (1)	—(—5kms)	T, TW	PO	—(10+kms)	—(—5 kms)
63	Andagudi	507.69	2,216 (507)	P (1), M (1)	MCW (1)	T, HP, TW	PO	—(5—10kms)	BS
64	Venmani	452.90	1,506 (363)	P (2)	—(10+kms)	HP, TW	PO	—(—5kms)	BS
65	Anaikkudi	343.56	773 (191)	P (2)	—(—5kms)	T, TW	—(—5kms)	—(— 5kms)	—(—5kms)
66	Irukkai	328.55	1,281 (306)	P (1)	—(—5kms)	HP, T, TW	—(—5kms)	—(—5kms)	BS
67	Vandalur	317.76	1,117 (259)	P (1)	—(5—10kms)	W, HP, TW	—(—5kms)	—(—5kms)	—(—5 kms)
68	Mohanur	303.20	721 (173)	P (1)	—(— 5kms)	W, HP, TW	—(—5kms)	—(—5kms)	BS
69	Killukudi	412.57	1,270 (235)	P (1) M(1).	MCW (1).	W, HP, TW	PO	(—5kms).	BS
70	Manalur	340.60	1,280 (304)	P (1)	—(—5kms)	W, TW	—(—5kms)	—(—5kms)	—(—5kms)
71	Kurattankudi	335.28	1,219 (278)	P (1)	—(—5kms)	HP, TW	—(—5kms)	—(10+kms)	—(—5kms)
72	Veppattankudi	299.30	880 (186)	P (1), M (1)	PHC (1)	T, TW	PO	—(5—10kms)	—(—5kms)
73	Kunniyur	301.70	1,504 (345)	P (1), M (1), H (1)	—(10+kms)	HP, TW	PO	—(10+kms)	BS, RS.
74	Umamaheswarapuram ..	327.92	760 (194)	P (1)	—(5—10kms)	HP, TW	PO	—(10+kms)	—(— 5kms)
75	Pinnavasal	400.99	1,500 (343)	P (1), M (1), H (1).	—(5—10kms)	T, HP, TW	PO	—(10+kms)	BS, RS.
76	Vanjiyur	258.57	617 (141)	P (1)	—(5—10kms)	T, TW	—(—5kms)	—(10+kms)	BS
77	Kovil Kannappur ..	264.28	922 (211)	P (1)	—(—5kms)	HP, TK	PO	—(5—10kms)	BS
78	Sattiyakkudi	494.19	1,645 (381)	P (1), M (1)	—(—5kms)	T, HP, TW	PO	—(—5kms)	BS
79	Vedakkuppanaiyur .	316.27	482 (110)	P (1)	—(—5kms)	HP, TW	—(—5kms)	—(10+kms)	—(5—10kms)
80	Adamangalam	447.24	1,313 (317)	P (1)	—(— 5kms)	HP, TK	PO	— (5—10kms)	BS, RS.
81	Tenmarudur	316.08	889 (209)	P (1)	D (1)	HP, TW	—(— 5kms)	— (10+kms)	BS
82	Tirukkaravasal	440.80	1,921 (459)	P (1) M (1)	PHC (1)	HP, T, TW	PO	— (10+kms)	BS
83	Pudur	309.68	2,488 (571)	P (1), M (1) H (1).	D (1)	T, HP, TW	PO	— (10+kms)	BS, RS.
84	Kodiyalattur	448.94	1,528 (352)	P (1).	D (1)	T, TW	PO	— (5— 10kms)	BS

11. THIRUVARUR TALUK.

Location Code No.	Name of Village.	Approach to village.	Nearest Town and distance (in kms).	Power supply.	Staple Food.	Land use (i.e. area under different types of land use in hectares rounded upto two decimal places.)						Remarks including any place of religious, historical or archaeological interest.
						Forest.	Irrigated by source.		Unirrigated	Culturable waste (including Gauchar and groves.)	Area not available for cultivation.	
(1)	(2)	(11)	(12)	(13)	(14)	(15)		(16)	(17)	(18)	(19)	(20)
44	Semangalam	KR	Thiruvarur (8)	ED	Rice	..	T	213.00	73.00	12.00	19.17	N30 : M1
							GC	213.00				
45	Serunallur	KR	Thiruvarur (15)	ED	Rice	..	T	236.00	9.00	..	75.62	N5
							GC	236.00				
46	Kuttur	PR	Thiruvarur (16)	ED	Rice	..	T	182.00	6.00	71.00	2.37	N62 : M4.T2
							GC	182.00				
47	Pattamangalam ..	KR	Thiruvarur (14)	ED	Rice	..	T	333.00	1.00	16.00	39.60	N20 : M1:T1
							GC	333.00				
48	Vadakkalattur ..	KR	Thiruvarur (16)	ED	Rice	..	T	131.00	3.00	18.00	27.18	N10
							GC	131.00				
49	Radhamangalam ..	KR	Thiruvarur (15)	ED	Rice	..	T	241.00	5.00	21.00	62.09	N10 : T3:M3
							GC	241.00				
50	Iluppur	PR	Thiruvarur (14)	ED	Rice	..	T	180.00	4.00	27.00	51.25	M1 : T1
							GC	180.00				
51	Tevur	PR	Thiruvarur (15)	ED	Rice	..	T	309.00	5.00	14.00	140.56	N 150, M 4
							GC	309.00				
52	Kakkalani	PR	Thiruvarur (13)	ED	Rice	..	T	360.00	17.00	2.00	150.41	N 10, M1 , T1.
							GC	360.00				
53	Manalur	KR	Thiruvarur (13)	ED	Rice	..	T	197.00	3.00	11.00	30.74	N 4
							GC	197.00				
54	Puduppattur	PR	Thiruvarur (12)	ED	Rice	..	T	277.00	12.00	35.00	71.63	N 15
							GC	277.00				
55	Kalyanasundarapuram ..	KR	Thiruvarur (10)	ED	Rice	..	T	181.00	51.00	1.00	0.43	N 16
							GC	181.00				
56	Naranamangalam ..	KR	Thiruvarur (4)	ED	Rice	.	T	147.00	4.00	12.00	42.80	N4, T3
							GC	147.00				
57	Mangudi	PR	Thiruvarur (5)	ED	Rice	..	T	195.00	31.00	..	54.02	N 19
							GC	195.00				
58	Vadagarai	KR	Thiruvarur (6)	ED	Rice	..	T	180.00	9.00	..	68.35	N16 T1
							GC	180.00				
59	Radhanallur	KR	Thiruvarur (12)	ED	Rice	..	T	207.00	7.00	..	53.79	N2, T2
							GC	207.00				
60	Kaduvangudi	PR	Thiruvarur (11)	ED	Rice	..	T	144 00	67.00	2.00	0.88	N10
							GC	144.00				

61	Tirunyppeyar	PR	Thiruvarur (11)	ED	Rice	..	T 275.00 GC 27500	7.00	..	93.67	N20, M1	
62	Sikar	PR	Thiruvarur (14)	ED	Rice	..	T 395.00 GC 395.00	7.00	34.00	79.02	N10	
63	Andagudi	PR	Thiruvarur (16)	ED	Rice	..	T 405.00 GC 405.00	28.00	4.00	70.69	N12	
64	Venmani	PR	Thiruvarur (15)	ED	Rice	..	T 357.00 GC 357.00	6.00	8.00	81.90	N12	
65	Anaikkudi	KR	Thiruvarur (9)	ED	Rice	..	T 268.00 GC 268 00	7.00	..	68.56	N4	
66	Irukkai	PR	Thiruvarur (15)	ED	Rice	..	T 234.00 GC 234.00	4.00	8.00	82.55	N10, M2 T1	
67	Vandalur	KR	Thiruvarur (17)	ED	Rice	..	T 257.00 GC 257.00	2.00	12.00	46.76	N19	
68	Mohanur	KR	Thiruvarur (14)	ED	Rice	..	T 257.00 GC 257.00	1.00	9.00	36.20	N10, M1 T1	
69	Killukudi	PR	Thiruvarur (10)	ED	Rice	..	T 325.00 GC 325.00	10.00	9.00	68.57	N4 M1, T2	
70	Manalur	KR	Thiruvarur (12)	ED	Rice	..	T 260.00 GC 260.00	2.00	6.00	72.60	N10	
71	Kurattankudi	KR	Thiruvarur (14)	ED	Rice	.	T 261.00 GC 261.00	..	13.00	61.28	N17, T1	
72	Veppattankudi	PR	Thiruvarur (15)	ED	Rice	..	T 236.07 GC 236.07	0.88	28.40	33.95	N 80, M1, T3	
73	Kunniyur	PR	Thiruvarur (12)	ED	Rice	.	T 229.00 GC 229.00	7.00	..	65.70	N24	
74	Umamaheswarapuram ..	PR	Thiruvarur (24]	ED	Rice		T 246.00 GC 246.00	11.00	..	70.92	M7	
75	Pinnavasal	PR	Thiruvarur (12)	ED	Rice	..	T 295.60 GC 295.60	4.36	..	101.03	N10	
76	Vanjiyur	PR	Thiruvarur (16)	ED	Rice	..	T 204.57 GC 204.57	1.47	1.46	51.07	N17, T1	
77	Kovil Kannappur ..	KR	Thiruvarur (20)	ED	Rice	..	T 217.00 GC 217.00	1.00	14 00	32.28	N10, M1 T1	
78	Sattiyakkudi	PR	Thiruvarur (18)	ED	Rice	..	T 395.00 GC 395.00	2.00	31.00	66.19	N35, T2	
79	Vadakkuppanaiyur ..	KR	Thiruvarur (21)	ED	Rice	..	T 253.00 GC 253.00	..	..	63.27	N5	
80	Adamangalam	PR	Thiruvarur (22)	ED	Rice	..	T 373.00 GC 373.00	..	14.00	60.24	N20	
81	Tenmarudur . ..	PR	Thiruvarur (21)	ED	Rice	..	T 264.00 GC 264.00	11.00	8.00	33.08	N4, M2	
82	Tirukkaravasal	PR	Thiruvarur (18)	ED	Rice	..	T 353.40 GC 353.40	4.00	36.00	47.40	N7	
83	Pudur	PR	Thiruvarur (25)	ED	Rice	..	T 210.00 GC 210.00	16.00	8.00	75.68	N25	
84	Kodiyalattur	PR	Thiruvarur (17)	ED	Rice	..	T 353.00 GC 353.00	4.00	4.00	87.94	N20, M1 T1	

11. THIRUVARUR TALUK.

Location Code No.	Name of Village.	Total area of the village (in hectare).	Total population and number of households.	Amenities available (If not available within the village, a dash(—) is shown in the column and next to it in brackets, the distance in broad ranges, viz., —5kms., 5—10 kms., and 10+kms. of the nearest place where the facility is available is given.)					
				Educational.	Medical.	Drinking water (potable).	Post and Telegraph.	Day or days of the Market/hat, if any.	Communications (Bus-stop, Rail-way station, water way.)
(1)	(2)	(3)	(4)	(5)	(6)	(7)	(8)	(9)	(10)
85	Valivalam	329.41	1,668 (368)	P (1), M (1), H (1), PUC (1).	D (1)	HP, T	PO	— (5—10kms)	BS
86	Kargudi	137.83	400 (94)	P (1)	D (1)	HP, TW	— (—5kms)	— (5—10kms)	BS
87	Anaikkudi	397.22	908 (206)	P (1)	D (1)	T, TW	— (—5kms)	— (5—10kms)	— (—5kms)
88	Terkuppanaiyur	464.81	1,385 (334)	P (2)	MH (1)	HP, T, TW	PO	— (5—10kms)	(5—10 kms)
	TALUK TOTAL	29,676.06	127,608 (29,087)	P—105 M—32 H—14 PUC—3	MCW-5 PHC-5 D-15 MH-2 H-3				

Location Code No.	Name of Village.	Approach to Village.	Nearest Town and distance (in kms)	Power supply.	Staple Food.	Land use (i.e, area under different types of land use in hectares rounded upto two decimal places.)					Remarks including any place of religious, historical or archaeological interest.
						Forest.	Irrigated by source.	Unirrigated.	Culturable waste (including Gauchar and groves).	Area not available for cultivation.	
(1)	(2)	(11)	(12)	(13)	(14)	(15)	(16)	(17)	(18)	(19)	(20)
85	Valivalam	PR	Thiruvarur (18)	ED	Rice	..	T 240.00 GC 240.00	7.00	69.00	13.41	N32
86	Kargudi	PR	Thiruvarur (19)	ED	Rice	..	T 108.00 GC 108.00	2.00	24.00	3.83	N10, T2
87	Anaikkudi	PR	Thiruvarur (20)	ED	Rice	..	T 336.00 GC 336.00	1.00	..	60.22	T2
88	Terkuppanaiyur	KR	Thiruvarur (18)	ED	Rice	..	T 363.00 GC 363.00	1.00	..	100.81	T2
	TALUK TOTAL					..	T 22,314.75 GC 22,314.75	854.14	1,230.00	5,277.17	N 1,894 T 55 M 69 Ch

12. NAGAPPATTINAM TALUK

NAGAPPATTINAM TALUK
THANJAVUR DISTRICT

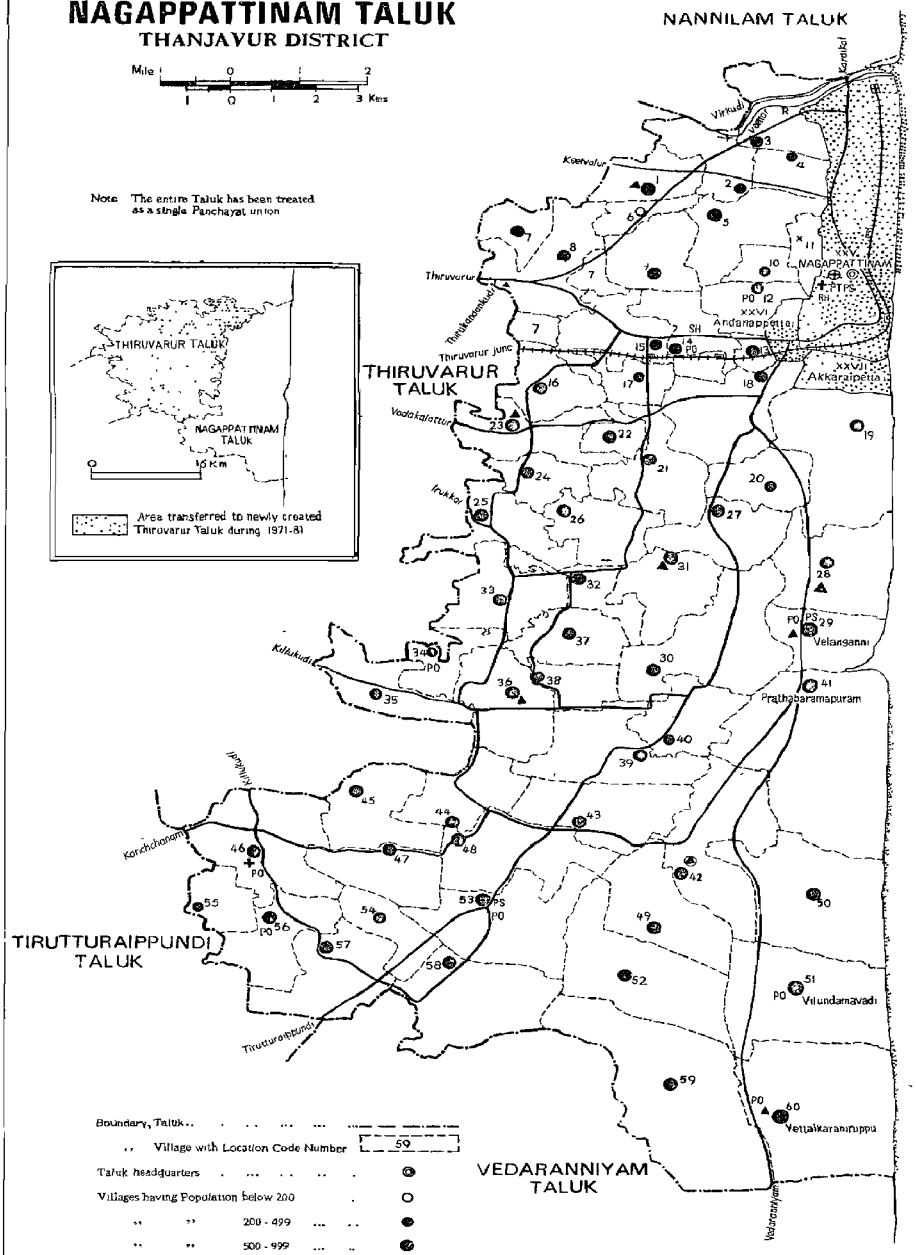

●Based upon Survey of India map with the permission of the Surveyor General of India
●The territorial waters of India extend into the sea to a distance of twelve nautical miles measured from the appropriate base line
© Government of India Copyright, 1985.

P Z P&C-50, Madras-5

ALPHABETICAL LIST OF VILLAGES.

12. NAGAPPATTINAM TALUK.

Sl. No.	*Name of Village.*	*L. C No.*
(1)	(2)	(3)
1	Abharanadharai	16
2	Agara Orattur	22
3	Aivanallur	12
4	Akalankan	32
5	Alangudi	24
6	Andanappettai	13
7	Chinna Tumbur	30
8	Cholavidyapuram	39
9	Ettugudi	56
10	Ilankadambanur	6
11	Iraiyankudi	35
12	Isanur	54
13	Karappidagai Terku Setti	59
14	Karappidagai Vadakku Setti	52
15	Karunkanni	43
16	Karuvelankadai	20
17	Kilaiyur	53
18	Kil Padugai	49
19	Kurichchi	31
20	Madappuram	44
21	Mahadanam	26
22	Melvalaikkarai	45
23	Minamanallur	48
24	Nagappattinam (Thiyagarajapuram)	11
25	Nagore (Kottagam)	3
26	Orattur	21
27	Ottaittattai	38

ALPHABETICAL LIST OF VILLAGES

12. NAGAPPATTINAM TALUK.

Sl. No.	*Name of Village.*	*L. C. No.*
(1)	(2)	(3)
28	Palaiyur	5
29	Palakkurichchi	36
30	Pappakovil	18
31	Perunkadambanur	1
32	Ponveli	17
33	Prataparamapuram	41
34	Puduchcheri	23
35	Puravachcheri	14
36	Sellur	10
37	Sembiyamahadevi	33
38	Sengamangalam	9
39	Sikkil	15
40	Sirangudi Puliyur	7
41	Talaiyamalai	40
42	Tannilappadi	37
43	Temangalam	8
44	Terkkuppoyur	28
45	Tetti	4
46	Tirukkuvalai	46
47	Tiruppundi (Kil Setti)	50
48	Tiruppundi (Mel Setti)	42
49	Tiruvaymur	57
50	Vadakkudi	2
51	Vadakkuppoyyur	19
52	Vadavur	27
53	Vadugachcheri	25
54	Valakkarai	47

ALPHABETICAL LIST OF VILLAGES.

12. NAGAPPATTINAM TALUK.

Sl. No.	*Name of Village.*	*L.C. No.*
(1)	(2)	(3)
55	Vallam	55
56	Velanganni	29
57	Venmanachcheri	58
58	Veppancheri	34
59	Vettaikkaraniruppu	60
60	Vilundamavadi	51

12. NAGAPPATTINAM TALUK.

Location Code No.	Name of Village.	Total area of the Village (in hectares).	Total population and house number of holds.	Amenities available (If not available within the village, a dash(—) is shown in the column and next to it in brackets, the distance in broad ranges, viz., —5kms.; 5—10 kms. and 10+kms. of the nearest place where the facility is available is given)					
				Educational	Medical.	Drinking water (potable).	Post and telegraph.	Day or days of the Market/ hat, if any	Communications (Bus stop, Railway station, water way.)
(1)	(2)	(3)	(4)	(5)	(6)	(7)	(8)	(9)	(10)
1	Perunkadambanur ..	312.60	1,443 (349)	P(1), M(1)	CWC(1), MH(1)	HP, TW	PO	—(—5kms)	BS
2	Vadakkudi	313.63	925 (239)	P(1)	—(—5kms)	TK,TW	—(—5kms)	—(—5kms)	BS
3	Nagore (Kottagam) ..	429.38	822 (200)	—(—5 kms.)	—(—5kms)	T,W,HP	PTO	—(—5kms)	BS,RS
4	Tetti	208.94	559 (132)	P(1)	—(—5kms)	HP	—(—5kms)	—(—5kms)	BS
5	Palaiyur	492.47	1,212 (280)	P(1)	—(—5kms)	HP,W,TW	PO	—(—5kms)	—(—5kms)
6	Ilankadambanur	124.00	136 (33)	P(1),M(1)	—(—5kms)	HP,TK	PO	—(—5kms)	BS
7	Sirangudipalayur ..	347.19	1,062 (377)	P(2)	—(—5kms)	T,W,TW, HP, C	—(—5kms)	—(—5kms)	BS
8	Tamangalam	531.43	3,413 (793)	P(1),M(1)	MCW(1)	T,W,TW, TK,HP,C	PO	—(—5kms)	BS
9	Sangamangalam	372.02	2,045 (524)	P(1),M(1), AC(1)	—(—5kms)	W,HP,TW	PO	—(—5kms)	BS
10	Sellur	139.12	698 (176)	—(—5kms)	RP(1)	HP	—(—5kms)	—(—5kms)	—(—5kms)
11	Nagappattinam(Tyagarajapuram)	130.43				Uninhabited			
12	Aivanallur	220.85	919 (220)	P(1)	—(—5kms)	HP,TK,W, R, TW	PO	—(—5kms)	BS
13	Andanappettai	156.16	3,768 (771)	P(3),M(1), H(1)	—(—5kms)	T,W,TK, HP	PO	—(—5kms)	BS,RS
14	Puravachcheri	265.14	3,439 (747)	P(3),M(1)	RP(2)	TW,TK,HP, C	PO	—(—5kms)	BS
15	Sikkil	516.03	4,497 (1,002)	P(2),M(2), H(3)	O(1),RP(1), SMP(1)	W,TK,TW, HP,R,C,O	PTO	—(—5 kms)	BS,RS
16	Abharanadhari	313.37	1,108 (286)	P(1)	H(1)	HP,W,TK, TW	PO	—(—5kms)	BS

17	Ponveli	...	...	185.60	271 (77)	—(—5kms)	—(—5kms)	HP,TK,W	—(—5kms)	—(—5kms)	BS
18	Pappakovil	..	..	580.25	2,363 (568)	P(2)	—(—5kms)	TK,T,TW	PO	—(—5 kms)	BS
19	Vadakkuppoyyur (Vadakkupanayur)		...	695.80	3,157 (736)	P(3), M(2)	CWC(1),	TW,HP,W	PO	—(—5kms)	BS
20	Karuvelankadai	..	..	308.00	1,135 (285)	P(1)	—(—5kms)	TK,HP,TW	PO	—(—5kms)	BS
21	Orattur	..	..	...	504.92	1,226 (282)	P(1),M(1)	H(1)	TK,HP,W	PO	—(—5kms)	BS
22	Agara Orattur	..	..	153.21	1,051 (262)	P(1)	—(—5kms)	HP,W,TW	—(—5kms)	—(—5kms)	BS
23	Puduchcheri	...	..	423.06	1,699 (386)	P(1),M(1)	MCW(1), MH(1),D(1)	W,HP, TW	PO	—(—5kms)	BS
24	Alangudi	..	..	...	230.68	571 (148)	P(1)	RP(1)	HP,TW	—(—5kms)	Sunday	BS
25	Vadugachcheri	..	..	401.39	1,203 (289)	P(1)	—(5—10kms)	HP,W,TW	PO	—(—5kms)	BS
26	Mahadanam	..	..	376.97	1,129 (276)	P(2)	—(5—10kms)	HP,W,TW	—(5—10kms.	—(—5kms)	BS
27	Vadavur	..	..	..	418.34	2,245 (534)	P(1)	—(5—10kms)	HP,W,TW	PO	—(—5kms)	BS
28	Terkkuppoyyur	..	...	660.79	3,600 (864)	P(2),M(1)	—(5—10kms)	T	PO	—(—5kms)	BS
29	Velanganni	..	..	428.25	5,507 (1,272)	P(1),M(1), H(1)	H(1), D(1), RP(2)	W,TK,HP, TW	PTO	Tuesday	BS,NW
30	Chinna Tumbur	..	..	835.83	1,784 (445)	P(3)	—(—5kms)	TK. HP,TW	PO	—(—5kms.)	BS
31	Kurichchi	..	..	424.80	1,790 (424)	P(1),M(1), H(1)	MCW(1) H(1)	HP,W,TW	PO	—(—5kms)	BS
32	Akalankan	..	...	261.27	1,479 (354)	P(1)	—(5—10kms)	TW,TK	—(—5kms)	—(—5kms)	BS
33	Sembiyamahadevi		...	457.58	1,535 (332)	P(1),M(1)	MCW(1)	HP,W	PO	—(—5kms)	BS
34	Veppancheri	..	..	248.18	377 (98)	P(1)	—(—5 kms)	W, HP, TW.	—(—5 kms)	—(—5kms)	BS
35	Iraiyankudi	..	..	396.92	1,184 (294)	P(1)	—(5-10 kms)	TK, W.	PO	—(—5kms)	BS
36	Palakkurichchi	..	..	502.72	1,411 (347)	P(1), M(1) H(1).	MCW(1), H(1).	W, HP.	PO	—(—5 kms.)	BS
37	Tannilappadi	..	..	331.36	1,441 (366)	P(1), M(1).	—(—5 kms)	HP, TW.	PO	—(—5 hms)	BS
38	Ottaittattai	..	..	210.88	418 (105)	—(—5 kms)	—(—5kms)	HP, TW.	—(—5 kms)	—(—5 kms)	BS
39	Cholavidyapuram		..	616.77	1,687 (438)	P(1), M(1).	RP(1).	TK	PO	Sunday.	BS
40	Talaiyamalai		..	400.00	939 (203)	P(1)	—(—5 kms)	HP	—(—5 kms)	—(—5 kms.)	BS

12. NAGAPPATTINAM TALUK.

Location Code No.	Name of Village.	Approach to Village.	Nearest Town and distance (in kms.)	Power supply.	Staple Food.	Land use (i.e, area under different types of land use in hectares rounded upto two decimal places.)					Remarks including any place of religious historical or archaeological interest.
						Forest.	Irrigated by source.	Unirrigated.	Culturable waste (including Gauchar and groves.)	Area not available for cultivation.	
(1)	(2)	(11)	(12)	(13)	(14)	(15)	(16)	(17)	(18)	(19)	(20)
1	Perunkadambanur ..	PR	Nagappattinam(8)	ED	Rice	..	T 226.65 R 226.65	22.26	...	63.69	N10: T1
2	Vadakkudi	PR, KR	Nagappattinam(3)	EA	Rice.	..	T 225.43 R 225.43	8.12	33.49	46.59	N7
3	Nagore	PR	Nagappattinam(4)	ED,EO	Rice	..	T 184.21 R 184 21	41.80	1.04	202.33	N7: T1
4	Tetti	PR, KR	Nagappattinam(5)	ED	Rice	..	T 131.97 R 131.97	0.87	2.24	73.86	N19
5	Palaiyur	PR	Nagappattinam(4)	ED	Rice	..	T 412.23 R 412.23	...	8.00	72.24	N10:T2:
6	Ilankadambanur	PR	Nagappattinam(13)	ED	Rice	..	T 107.85 R 107.85	0.25	3.32	12.58	N10:T1
7	Sirangudipuliyur ..	PR, KR	Nagappattinam(10)	ED	Rice	..	T 281.63 R 281.63	8.67	21.83	35.06	N10:M1 T3
8	Temangalam	PR, KR	Nagappattinam(8)	ED,EAg	Rice	..	T 400.40 R 400.40	4.87	59.65	66.51	N15: M3: T2
9	Sengamangalam	PR	Nagappattinam(8)	ED,EO	Rice	..	T 294.89 R 294.89	7.36	0.43	69.34	N3:M1, T2
10	Sellur	PR	Nagappattinam(2)	ED	Rice	..	T 109.21 R 109.21	19.57	1.78	8.56	N5: T1
11	Nagappattinam					Uninhabited					
12	Aivanallur	PR	Nagappattinam(2)	EA	Rice	..	T 185.90 R 185.90	0.91	1.00	33.04	N16
13	Andanappettai ..	PR, KR	Nagappattinam(5)	ED,EA	Rice	..	T 129.06 R 129.06	3.19	1.07	22.84	N100,: M6:T5: C2
14	Puravachcheri	PR, KR	Nagappattinam(4)	ED	Rice	..	T 198.69 R 198.69	3.69	0.12	62.64	N10: M4 : C1: T4
15	Sikkil	PR	Nagappattinam(5)	ED, EO	Rice	..	T 387.81 R 387.81	5.21	...	125.01	N100:M7 C4:T7:
16	Abharanadhari	PR	Nagappattinam(9)	ED	Rice	..	T 256.00 R 256.00	4.00	3.00	50.37	N5: T1

17	Ponveli	PR	Nagappattinam(6)	LD	Rice.	...	I 164.33 R 164.33	1.45	..	19.82	N7
18	Pappakovil	PR	Nagappattinam(8)	LD,EO	Rice	...	T 424.00 R 424.00	53.81	5.38	97.06	N25: T1
19	Vadakkuppoyyur (Vadakkupanayur) ..	PR	Thiruvarur (21)	LD,EO	Rice & Ragi.	..	T 285.66 R 285.66	209.36	69.02	131.76	N6:M2
20	Karuvelankadai	PR	Nagappattinam(10)	LD	Rice	..	T 178.73 R 178.73	..	40.11	89.16	N5
21	Orattur	PR	Nagappattinam(12)	LD,EO	Rice	..	T 378.17 R 378.17	2.31	2.03	122.41	N15: M1:T3
22	Agara Orattur	PR	Nagappattinam(12)	LD	Rice	..	T 111.41 R 111.41	2.67	...	39.13	N15
23	Puduchcheri	PR	Nagappattinam(12)	EA	Rice	..	T 326.45 R 326.45	7.10	...	89.51	N14: M1: C1: T2
24	Alangudi	PR	Nagappattinam(14)	LD	Rice	..	T 192.74 R 192.74	6.00	0.76	31.18	N5: M1
25	Vadugachcheri	PR	Nagappattinam(15)	LD	Rice	..	T 279.34 R 279.34	4.57	61.32	56.16	N15:M1: C1: T3
26	Mahadanam	KR	Nagappattinam(15)	LD	Rice	..	T 260.98 R 260.98	9.01	102.40	4.58	N5
27	Vadavur	PR	Nagappattinam(12)	LD	Rice	...	T 283.69 R 283.69	9.45	43.08	82.12	N5
28	Terkkuppoyyur	PR	Nagappattinam(13)	LD	Rice	..	T 53.38 R 53.58	86.02	6.00	515.19	N7
29	Velanganni	PR,KR	Nagappattinam(12)	LD	Rice & Ragi.	..	T 64.25 R 64.25	160.00	11.40	192.60	N400: C1: T2
30	Chinna Tumbur	PR	Nagappattinam(16)	LD	Rice.	..	T 422.41 R 422.41	31.44	9.49	372.49	N10
31	Kurichchi	PR	Nagappattinam(16)	LD,EO	Rice	..	T 324.55 R 324.55	2.50	50.59	47.16	N5: T1
32	Akalankan	KR	Nagappattinam(16)	LD	Rice	..	T 172.49 R 172.49	31.95	14.14	42.69	N30: M1: T1
33	Sembiyamahadevi ...	PR	Nagappattinam(20)	LD	Rice	...	T 392.64 R 392.64	38.85	..	26.09	N15.M2; C2: T4
34	Vepporcheri	PR	Nagappattinam (27)	LD	Rice	..	T 219.28 R 219.28	19.00	8.09	1.81	N 5: C 3 : T 3.
35	Iraiyankudi	PR	Nagappattinam (28)	LD	Rice	..	T 320.00 R 320.00	1.00	..	75.92	N10: T 1.
36	Palakkurichchi	PR	Nagappattinam (25)	LD	Rice	..	T 404.79 R 404.79	2.93	9.21	85.79	N 25 : M 2 : C 1 : T 4.
37	Tannilalappadi	PR	Nagappattinam (25)	LD	Rice	..	T 269.00 R 269.00	..	..	62.36	N 10 M 1 T 3.
38	Ottaittattai	PR	Nagappattinam (25)	LD, EO	Rice	..	T 181.69 R 181.69	2.60	0.06	26.53	N 15: T 2.
39	Cholavidyapuram ..	PR	Nagappattinam (15)	LD	Rice	..	T 425.05 R 425.05	1.72	..	190.00	N10: T 1.
40	Talaiyamalai (Thalaya-malai).	PR,KR.	Nagappattinam (16)	LD	Rice	...	T 296.46 R 296.46	..	..	103.54	N 2: T 2.

12. NAGAPPATTINAM TALUK.

Location Code No.	Name of Village.	Total area of the village (in hectares).	Total population and number of house-holds.	Amenities available (If not available within the village, a dash (—) is shown in the column and next to it in brackets, the distance in broad ranges, viz., – 5kms.; 5—10 kms. and 10+kms. of the nearest place where the facility is available is given.)					
				Educational.	Medical.	Drinking water (potable).	Post and Telegraph.	Day or days of the Market/ hat, if any.	Communications (Bus stop, Railway station, water way).
(1)	(2)	(3)	(4)	(5)	(6)	(7)	(8)	(9)	(10)
41	Prataparamapuram	.. 1,554.03	6,283 (1,384)	P(2), M(1).	D(1), RP(1).	W, TK, HP.	PO	Sunday.	BS, NW.
42	Tiruppundi (Mel Setti) ..	771.43	4,035 (857)	P(1), M(1), H(1), PUC(1).	PHC(1)	HP, W, TW.	PTO	—(— 5kms.)	BS
43	Karunkanni ..	605.80	2,218 (494)	P(1) M(1).	H(1), D(1)	W, TK, HP.	PO	—(—5 kms.)	BS
44	Madappuram	386.92	1,243 (296)	P(2).	—(—5 kms.)	W, TK, HP, TW.	PO	—(—5 kms.)	BS
45	Melvalaikkarai	471.90	1,567 (354)	P(1), M(1).	—(—5kms)	HP, TW.	PO	—(—5 kms.)	BS
46	Tirukkuvalai	729.08	2,999 (681)	P(1), M(1)., H(1).	H(1), MCW(1)	T, TK, TW.	PO	Saturday.	BS
47	Valakkarai	367.23	1,263 (289)	P(1), M(1), H(1).	—(—5 kms)	W, TW.	PO	—(—5 kms.)	BS
48	Minamanallur	549.42	1,793 (427)	P(3).	—(—5kms)	HP, W, TK, TW.	—(—5 kms)	—(—5 kms.)	BS
49	Kil Padugai ..	593.03	2,073 (467)	P(1)	—(—5kms)	W, TW	—(—5 kms)	—(—5 kms.)	BS
50	Tiruppundi (Kil setti) ..	936.05	3,859 (874)	P(4)	—(—5 kms.)	W, HP.	PO.	—(—5 kms.)	BS
51	Vilundamavadi	929.05	5,071 (1,165)	P(3), M(1), H(1).	D(1)	W, HP.	PO	Friday.	BS
52	Karappidagai Vadakku Setti	880.74	1,406 (346)	P(1)	MCW(1)	TK, HP, TW	PO	—(—5 kms.)	BS
53	Kilaiyur	714.92	2,669) (623)	P(1), M(1), H(1),	MCW(1), H(1), HC(1).	TK , HP.	PTO	Thursday	BS

54	Isanur .. .	272.02	734 (170)	P(1)	MCW(1)	TK, TW.	—(—5 kms)	—(—5 kms.)	BS
55	Vallam	182.98	351 (80)	—(—5 kms.)	—(—5 kms.)	TK	—(—5 kms)	—(—5 kms.)	BS
56	Ettugudi . . .	455.92	1,550 (345)	P(1), M(1).	—(—5 kms.)	O	PO	—(—5 kms.)	BS
57	Tiruvaymur ..	569.92	1,985 (445)	P(1)	—(—5 kms.)	W, HP, TW.	PO	—(—5 kms.)	BS
58	Venmanachcheri . .	718.46	1,277 (311)	P(1)	—(—5 kms.)	TK, HP, TW.	PO	—(— 5 kms.)	BS
59	Karappidagai Terku Setti .	1,411.71	1,236 (316)	P(1)	—(—5 kms.)	R, HP, TK	PO	Tuesday.	BS
60	Vettaikkaraniruppu	1,168.21	5,973 (1,406)	P(3), M(2).	D(1)	W, HP, TW.	PO	Tuesday.	BS
	Taluk Total ..	**29,195.15**	**1,15,433** 26,844	**P—78** M—30 H—12 PUC—1 AC—1	MCW—10 H—8 PHC—1 HC—1 CWC—2 MH—2 SMP—1 RP—9 O—1 D—6				

12. NAGAPPATTINAM TALUK.

Location Code number.	Name of Village.	Approach to Village.	Nearest Town and distance (in kms).	Power Supply.	Staple Food.	Land use (i.e. area under different types of land use in hectares rounded upto two decimal places.)					Remarks including any place of religious historical or archaeological interest.
						Forest.	Irrigated by source.	Unirrigated.	Culturable waste (including Gauchar and groves).	Area not available for cultivation.	
(1)	(2)	(11)	(12)	(13)	(14)	(15)	(16)	(17)	(18)	(19)	(20)
41	Prataparamapuram ..	PR, KR.	Nagappattinam (15)	ED, EO.	Rice & Millets.	..	T 121.10 R 121.10	378.50	..	1,054.43	N 10 : M 2 : C 1 : T 4.
42	Tiruppundi (Mel Setti) (Tirupundy West) ..	PR	Nagappattinam (16)	ED, EAg	Rice.	..	T 246.86 R 246.86	48.56	..	476.01	N 50; M 2 : T 2.
43	Karunkanni (Karunganni) ..	PR	Nagappattinam (20)	ED, EO.	Rice	..	T 447.84 R 447.84	1.56	..	156.40	N 70 M 2 : T 2.
44	Madappuram	KR	Nagappattinam (24)	EA	Rice	..	T 311.22 R 311.22	..	..	75.70	N 6 : C 1 : T 2.
45	Melvalaikkarai	PR	Nagappattinam (25)	ED	Rice	..	T 391.53 R 391.53	..	..	80.37	N 7: T 1.
46	Tirukkuvalai	PR	Nagappattinam (26)	ED	Rice	..	T 550.74 R 550.74	3.31	..	175.03	N 25 ; C 1: T 4.
47	Valakkarai	PR	Nagappattinam (25)	ED	Rice	..	T 312.45 R 312.45	..	..	54.78	N 5: T 2.
48	Minamanallur (Meenamanallur)	PR	Nagappattinam (20)	ED, EO.	Rice	..	T 485.29 R 485.29	2.70	22.24	39.19	N 10: M 1 ; T 1.
49	Kilpadugai (Kilapidagai) ..	PR	Nagappattinam (17)	ED, EO.	Rice	..	T 263.05 R 263.05	121.41	..	208.57	N 2: T 2.
50	Tiruppundi (Kilsetti)	PR, KR	Nagappattinam (17)	EA	Rice.	..	T 94.23 R 94.23	528.76	..	313.06	N 5.
51	Vilundamavadi	PR	Nagappattinam (24)	ED	Rice	..	T 68.02 R 68.02	467.71	161.05	232.27	..
52	Karappidagai Vadakku Setti	PR	Nagappattinam (22)	ED	Rice	..	T 341.01 R 341.01	85.15	..	454.58	N 5 : T 1.
53	Kilaiyur	PR	Nagappattinam (21)	ED, EO.	Rice	..	T 500.80 R 500.80	2.50	..	211.62	N 20 : M 2. T 2 :

54	Isanur	..	..	PR	Nagappattinam (24)	ED	Rice	..	T 260.44 R 260.44	4.46	..	7.12	N 10. T 2 :
55	Vallam	..	..	..	PR, KR Nagappattinam (25)	ED	Rice	..	T 151.44 R 151.44	0.86	..	30.68	N 4.
56	Ettugudi	..	..	..	PR	Nagappattinam (24)	ED, EO.	Rice	..	T 374.07 R 374.07	0.57	..	81.28	N 15. T 2 :
57	Tiruvaymur			..	PR	Nagappattinam (24)	ED	Rice	..	T 453.05 R 453.05	16.86	13.58	86.43	N 10. T 3 :
58	Venmanachcheri	..	..	PR		Nagappattinam (22)	EO	Rice	..	T 623.92 R 623.92	2.44	25.95	66.15	N 5.
59	Karappidagai Terku Setti			..	PR, KR	Nagappattinam (22)	ED	Rice	..	T 439.00 R 439.00	860.00	..	112.71	N 5.
60	Vettaikkaraniruppu	..	..	PR		Nagappattinam (24)	ED	Rice	..	T 867.03 R 867.03	120.14	..	181.04	N 10
	Taluk Total								..	**T-17,266.71** **R-17,266.71**	**3,460.00**	**792.87**	**7,545.14**	**N 1262:** **M 43:** **C 91.** **T 93:**

13. TIRUTTURAIPPUNDI TALUK

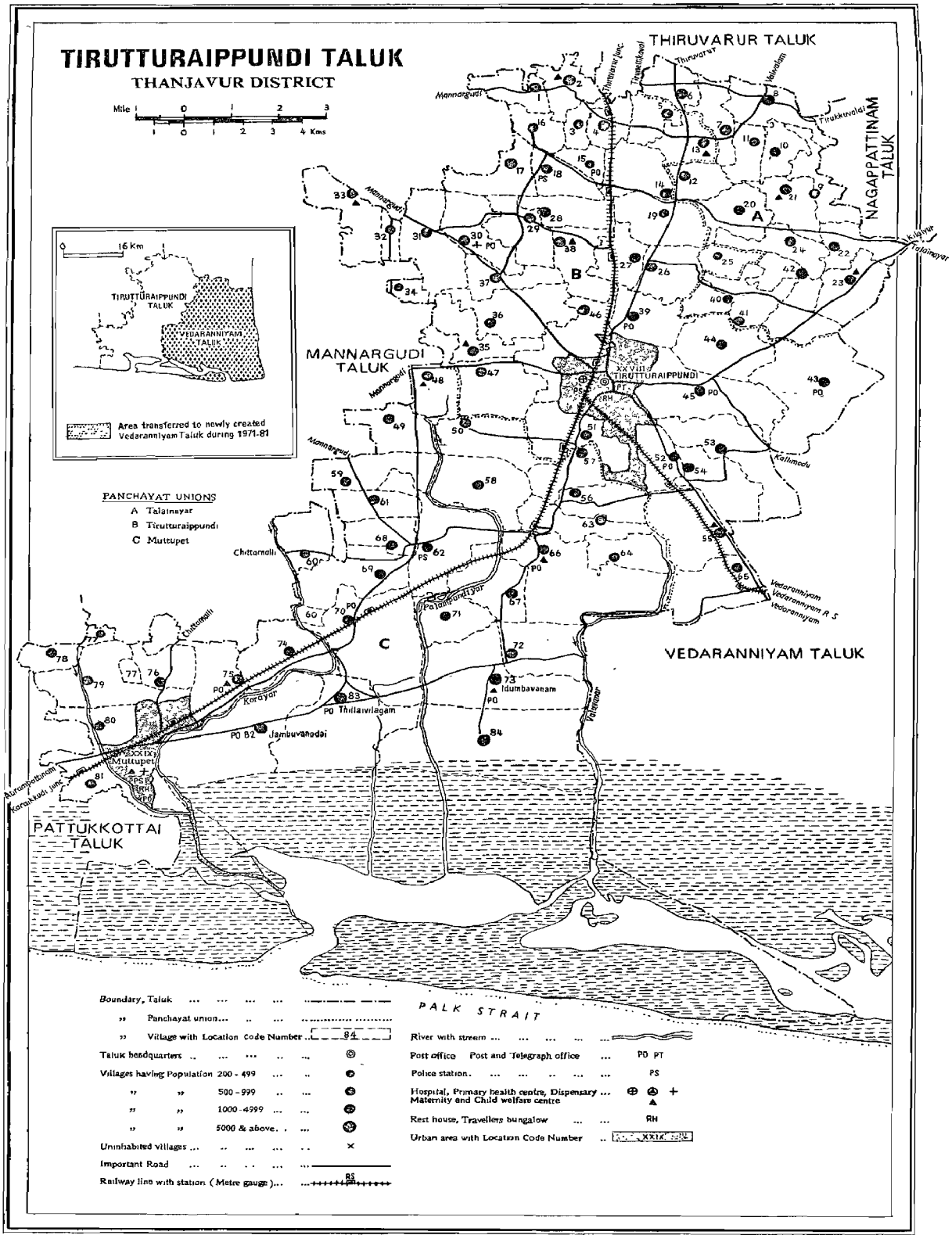

Based upon Survey of India map with the permission of the Surveyor General of India.

© Government of India Copyright, 1985.

ALPHABETICAL LIST OF VILLAGES.

13. TIRUTTURAIPPUNDI TALUK

Sl. No. (1)	*Name of Village.* (2)	*L.C. No.* (3)
1	Adanur	15
2	Adirangam	54
3	Alangadu	75
4	Alattambadi	14
5	Alivalam	18
6	Ammanur	4
7	Andangarai	16
8	Arigalur	59
9	Divammapuram	46
10	Ekkal	64
11	Elulur	47
12	Idaiyur	62
13	Idambavanam	73
14	Jambuvanodai	82
15	Kachchanagaram	11
16	Kachchanam	13
17	Kaduvakottamangalam	34
18	Kallikkudi	57
19	Kattimodu	52
20	Kil Nammankurichi	79
21	Kil Pandi	63
22	Kil Perumalai	67
23	Kirakkalur	29
24	Kiralattur	1
25	Kiramber	9
26	Kokkaladi	44
27	Kolappadu	8
28	Komal	3
29	Korukkai	43
30	Kottamangalam	36
31	Kottangudi	40
32	Kottangudi	12

ALPHABETICAL LIST OF VILLAGES.

13. TIRUTTURAIPPUNDI TALUK

Sl. No. (1)	*Name of Village.* (2)	*L.C. No.* (3)
33	Kunnalur	66
34	Kunnur	38
35	Kurumbal	27
36	Manali	26
37	Mangal	80
38	Mangudi	49
39	Marudavanam	48
40	Mel Marudur	65
41	Mel Nammankurichchi	78
42	Melperumalai	71
43	Mettupalaiyam	37
44	Muttarasapuram	10
45	Muttupet	77
46	Muttupet R.F.	86
47	Nattappallam	24
48	Nedumbalam	51
49	Nirmulai	23
50	Nunakkadu	35
51	Ovarur	58
52	Palaiyangudi	19
53	Pamani	45
54	Panaiyur	33
55	Panangadi	7
56	Pandi	56
57	Pangal	0
58	Pannaiteru	14
59	Pichchankottagam	55
60	Pinnattur	69
61	Pusalangudi	17
62	Puttur	22
63	Rayanallur	31
64	Salt Swamp	85

ALPHABETICAL LIST OF VILLAGES.

13. TIRUTTURAIPPUNDI TALUK

Sl, No. (1)	*Name of Village.* (2)	*L.C. No.* (3)
65	Sangandi	68
66	Sattankudi	25
67	Segal	53
68	Sittaymur	21
69	Tillaivilagam	83
70	Tiruppattur	32
71	Tiruttangur	2
72	Tiruvadamarudur	42
73	Tiruvalanjuli	28
74	Toli	60
75	Toludur	20
76	Thondiakadu	84
77	Turaikkadu	81
78	Udayamarthandapuram	70
79	Uppur	74
80	Vadakadu	76
81	Vadasangandi	61
82	Vanganagar	50
83	Velur	39
84	Vilakkudi	30
85	Vilangadu	72
86	Vilattur	3

13. TIRUTTURAIPPUNDI TALUK.

Location Code No.	Name of Village.	Total area of the village (in hectares).	Total population and number of households.	Amenities available (If not available within the village, a dash(—) is shown in the column and next to it in brackets, the distance in broad ranges, viz., —5kms., 5—10 kms. and 10+kms. of the nearest place where the facility is available is given.)						
				Educational.	Medical	Drinking water (potable).	Post and Telegraph.	Day or days of the Market if, any.	Communications (Bus stop, Railway station water way).	
(1)	(2)	(3)	(4)	(5)	(6)	(7)	(8)	(9)	(10)	
1	Kiralattur	323.96	1,152 (265)	P (1)	—(—5 kms.)	HP, W	PO	—(—5 kms.)	—(—5 kms.)	
2	Tiruttangur	350.43	1,348 (315)	P (1)	MCW (1)	W, HP, T	PO	—(—5 kms.)	—(—5 kms.)	
3	Komal	168.38	514 (113)	P (1)	—(—5 kms.)	HP	PO	—(—5 kms.)	BS	
4	Ammanur	266.68	1,318 (293)	P (1)	—(—5 kms.)	HP	PO	—(—5 kms.)	BS	
5	Vilattur	276.75	775 (182)	P (1), M (1), H (1), PUC (1)	RP (1)	HP	PO	—(—5 kms.)	BS	
6	Pangal	294.58	1,505 (347)	P (1)	—(—5 kms.)	HP	PO	—(—5 kms.)	BS	
7	Panangudi	329.63	1,757 (408)	P (1)	—(—5 kms.)	HP	PO	—(—5 kms.)	BS	
8	Kolappadu	497.29	2,555 (532)	P (1)	—(—5 kms.)	HP	PO	—(—5 kms.)	BS	
9	Kirambar	379.94	730 (153)	P (1)	—(—5 kms.)	HP	PO	—(—5 kms.)	—(—5 kms.)	
10	Muttarasapuram	257.06	814 (195)	P (1)	—(—5 kms.)	HP, W	PO	—(—5 kms.)	—(—5 kms.)	
11	Kachchanagaram	263.74	825 (196)	P (1)	NH (1)	HP	PO	—(—5 Kms.)	—(—5 kms.)	
12	Kottangudi	258.44	1,037 (236)	P (2)	—(—5 kms.)	HP, T	PO	—(—5 kms.)	—(—5 kms.)	
13	Kachchanam	313.14	1,802 (427)	P (1), M (1)	NH (1)	HP, TK	PTO	—(—5 kms.)	BS	
14	Alattambadi	470.97	2,925 (640)	P (1), M (1), H (1)	PHC (1), FPC (1)	HP, T	PTO	—(—5 kms.)	BS, RS	
15	Adanur	162.55	489 (110)	P (1)	—(—5 kms.)	HP	PO	—(—5 kms.)	—(—5 kms.)	
16	Andangarai	254.89	955 (219)	P (1)	—(—5 kms.)	HP	—(—5 kms.)	—(—5 kms.)	BS	
17	Pusalangudi	406.43	1,117 (251)	P (1)	—(—5 kms.)	HP	PO	—(—5 kms.)	BS	
18	Alivalam	290.34	1,092 (241)	P (1), M (1)	—(—5 kms.)	HP	PO	—(—5 kms.)	BS	

19	Palaiyangudi	508.07	2,382 (512)	P (1)	—(—5 kms.)	HP	PO	—(—5 kms.)	BS
20	Toludur	425.52	1,354 (321)	P (1)	—(—5 kms.)	HP	PO	—(—5 kms.)	BS
21	Sittaymur	379.85	1,647 (373)	P (1), M (1), H (1)	MCW (1)	HP	PO	—(—5 kms.)	BS
22	Puttur	372.75	1,586 (363)	P (1)	—(—5 kms.)	HP	PO	—(—5 kms.)	BS
23	Nirmulai	510.00	2,069 (495)	P (2)	MCW (1)	T, HP	PO	—(—5 kms.)	BS
24	Nattappallam	359.09	1,764 (396)	P (1)	—(—5 kms.)	HP	PO	—(—5 kms.)	BS
25	Sattankudi	225.84	353 (80)	P (1)	—(—5 kms.)	HP	PO	—(—5 kms.)	BS
26	Manali	428.11	1,862 (417)	P (1), M (1), H (1)	—(—5 kms.)	HP, T	PO	—(—5 kms.)	BS, RS
27	Kurumbal..	344.96	1,656 (375)	P (1)	—(—5 kms.)	HP	PO	—(—5 kms.)	BS
28	Tiruvalanjuli	354.07	1,012 (218)	P (1)	RP (1)	HP	PO	—(—5 kms.)	BS
29	Kirakkalur	449.86	1,840 (434)	P (1), M (1)	—(—5 kms.)	HP, W	PO	—(—5 kms.)	BS
30	Vilakkudi	495.64	3,186 (744)	P (1), M (1)	D (1), RP (1)	HP	PO	—(—5 kms.)	BS
31	Rayanallur	688.39	2,613 (613)	P (2)	—(—5 kms.)	HP	PO	—(—5 kms.)	BS
32	Tiruppattur	118.15	541 237	P (1)	RP (1)	HP	PO	—(—5 kms.)	BS
33	Panaiyur	620.90	2,313 (548)	P (1)	RP (1) MCW(1)	HP	PO	—(—5 kms.)	BS
34	Kaduvakottamangalam ..	115.56	272 (63)	P (1)	—(—5 kms.)	TK, HP	—(—5 kms.)	—(—5 kms.)	—(—5 kms.)
35	Nunakkadu	580.16	1676 (367)	P.(1)	MCW(1)	HP, W	PO	—(—5kms.)	BS
36	Kottamangalam	728.53	4,181 (853)	P (1), M(1), H(1).	—(—5kms)	HP, W	PO	—(—5kms.)	BS
37	Mettupalaiyam	349.17	1,960 (446)	P(1)	—(—5kms.)	HP	PO	—(—5kms.)	BS
38	Kunnur	431.18	1,868 (426)	P(1)	MCW(1)	HP	PO	—(—5kms.)	BS
39	Velur	481.54	2,169 (461)	P(1)	—(—5kms.)	HP	PO	—(—5kms.)	BS
40	Kottangudi	149.56	323 (79)	P(1), M(1)	—(—5kms)	HP	PO	—(—5kms).	—(—5 kms.)
41	Pannaiteru	407.15	1,563 (367)	P (1)	—(—5kms.)	HP	PO	—(—5kms.)	BS
42	Tiruvadamarudur ..	586.84	1,574 (334)	P(1)	—(—5kms.)	HP	PO	—(—5kms.)	BS
43	Korukkai	1,304.81	4,412 (1,068)	P(2), M(1)	MCW(1)	HP	PO	—(—5kms.)	BS
44	Kokkaladi	672.38	2,288 (529)	P(1)	MCW(1)	HP	PO	—(—5kms.)	BS

AMENITIES AND LAND USE.

13. TIRUTTURAIPPUNDI TALUK.

Location Code No.	Name of Village.	Approach to Village.	Nearest Town distance (in kms.)	Power Supply.	Staple Food.	Land use (i.e. area under different types of land use in hectares rounded upto two decimal places).					Remarks including any place of religious, historical or archaeological interest.
						Forest	Irrigated by source.	Unirrigated.	Culturable waste (including Gauchar and groves).	Area not available for cultivation.	
(1)	(2)	(11)	(12)	(13)	(14)	(15)	(16)	(17)	(18)	(19)	(20)
1	Kiralattur	PR	Tirutturaippundi (12)	EA	Rice	..	T 273.09 R 273.09	0.03	0.84	50.00	N 4
2	Tiruttangur	PR	Tirutturaippundi (14)	EA	Rice	..	T 292.88 R 292.88	2.24	25.90	29.41	N 4
3	Komal	PR	Tirutturaippundi(10)	EA	Rice	..	T 141.12 R 141.12	0.78	3.11	23.37	N 16, T1
4	Ammanur	PR	Tirutturaippundi (9)	EA	Rice	..	T 202.70 R 202.70	3.79	24.58	35.61	N 20, C 1 T 2
5	Vilattur	PR	Tirutturaippundi (12)	EA	Rice	..	T 220.86 R 220.86	1.61	12.05	42.23	N 10
6	Pangal	PR	Tirutturaippundi (10)	EA	Rice	..	T 212.20 R 212.20	6.35	3.21	72.82	N 13, T 1
7	Panangudi	PR	Tirutturaippundi (14)	EA	Rice	...	T 257.37 R 257.37	7.71	1.65	62.90	N 25, M 1 T 2
8	Kolappadu	PR	Tirutturaippundi (15)	EA	Rice	..	T 369.29 R 369.29	3.29	4.85	119.86	N 20, T2
9	Kiramber	PR	Tirutturaippundi (12)	EA	Rice	..	T 328.92 R328.92	1.55	7.28	42.19	N 10
10	Muttarasapuram ..	PR	Tirutturaippundi (14)	EA	Rice	..	T 210.53 R 210.53	2.32	6.08	38.13	N 13, T 1
11	Kachchanagaram ..	PR	Tirutturaippundi (15)	EA	Rice	...	T 224.19 R 224.19	2.33	8.44	28.78	N 15, T 1
12	Kottangudi	PR	Tirutturaippundi (9)	EA	Rice	..	T 211.58 R 211.58	2.80	24.28	19.78	N 10
13	Kachchanam	PR	Tirutturaippundi (11)	EA	Rice	..	T 241.75 R 241.75	3.09	11.41	56.89	N 40, M 3, T 2
14	Alattambadi	PR KR	Tirutturaippundi (5)	EA	Rice	..	T 339.54 R 339.54	12.14	6.07	113.22	N 126, M 3, C 3 T 7
15	Adanur	PR	Tirutturaippundi (7)	EA	Rice	...	T 129.69 R 129.69	2.22	5.58	25.06	N 10
16	Andangarai	PR	Tirutturaippundi (13)	EA	Rice	..	T 214.89 R 214.89	1.78	1.45	36.77	N 12
17	Pusalangudi	PR	Tirutturaippundi (8)	EA	Rice	...	T 349.77 R 349.77	3.22	13.50	39.94	N 2, T 1
18	Alivalam	PR	Tirutturaippundi (13)	EA	Rice	...	T 212.27 R 212.27	9.26	8.25	60.56	N 12, T1

19	Palaiyangudi	PR	Tirutturaippundi (5)	EA	Rice	..	T 402.36 R 402.36	4.66	8.13	92.92	N 6, T 1
20	Toludur	PR	Tirutturaippundi (11)	EA	Rice	..	T 325.03 R 325.03	1.75	2.66	96.08	N 10, T 1
21	Sittaymur	PR	Tirutturaippundi (10)	EA	Rice	.	T 304·60 R 304.60	1.84	1.18	72.23	N 4, M 2 T1
22	Puttur	PR	Tirutturaippundi (8)	EA	Rice	..	T 279.85 R 279.85	3.68	4.41	84.81	N 16, M 1, T 1
23	Nirmulai	PR	Tirutturaippundi (8)	EA	Rice	..	T 411.02 R 411.02	4.32	14.02	80.64	N 20
24	Nattappallam	PR	Tirutturaippundi (10)	EA	Rice	.	T 258.19 R 258.19	18.66	76.18	6.06	N 6, M 1
25	Sattankudi	PR	Tirutturaippundi (6)	EA	Rice	..	T 176.82 R 176.82	3.24	7.43	38.35	N 10, M 2, T 2
26	Manali	PR	Tirutturaippundi (4)	EA	Rice	..	T 371.07 R 371.07	9.10	9.93	38.01	N 40, M3, T3
27	Kurumbal..	PR	Tirutturappundi (5)	EA	Rice	.	T 250.46 R 250.46	5.02	13.36	76.12	N 15
28	Tiruvalanjuli	PR	Tirutturaippundi (10)	EA	Rice	..	T 285.87 R 285.87	10.09	17.18	31.93	N 10
29	Kirakkalur	PR	Tirutturaippundi (10)	EA	Rice	..	T 352.84 R 352.84	8.65	15.38	72.99	N 12
30	Vilakkudi	PR	Tirutturaippundi (8)	EA	Rice	..	T 355.19 R 355.19	16.41	37.43	86.61	N 40, M 3, T 2
31	Rayanallur	PR	Tirutturaippundi (9)	EA	Rice	..	T 538.09 R 538.09	7.24	16.70	126.35	N 20, M 1, T 2
32	Tiruppattur	PR	Tirutturaippundi (10)	EA	Rice	..	T 91.34 R 91.34	4.97	3.56	18.28	N 16, M 1, T 2
33	Panaiyur	PR,KR	Tirutturaippundi (13)	EA	Rice	..	T 484.18 R 484.18	13.79	2.99	119.94	N 32, M 1, T 3
34	Kaduvakottamangalam ..	PR	Tirutturaippundi (15)	EA	Rice	..	T 93.43 R 93.43	0.45	17.13	4.55	N 15, T 2
35	Nunakkadu	PR	Tirutturaippundi (8)	EA	Rice	..	T 474.49 R 474.49	5.98	10.41	89.28	N 5, T2
36	Kottamangalam	PR	Tirutturaippundi (5)	EA	Rice	..	T 525.78 R 525.78	31.62	108.71	62.42	N 60, M2, T3
37	Mettugalayam	PR	Tirutturaippundi (8)	EA	Rice	..	T 239.96 R 239.96	19.77	47.56	41.88	N 30. M 1. T1
38	Kunnur	PR	Tirutturaippundi (6)	EA	Rice	..	T 332 64 R 332.64	43.82	9.46	45.26	N 20, M 1, T 1
39	Velur	PR	Tirutturaippundi (14)	EA	Rice	..	T 390.54 R 390 54	6.81	21.30	62.89	N 30, M 1, T 1
40	Kottangudi	PR	Tirutturaippundi (5)	EA	Rice	..	T 127.98 R 127.98	1 28	0.72	19 58	N 10
41	Pannaiteru	PR	Tirutturaippundi (6)	EA	Rice	..	T 320.44 R 320.44	4.05	3.21	79.45	N 10, T1
42	Tiruvadamarudur ..	PR	Tirutturaippundi (11)	EA	Rice	..	T 455.98 R 455.98	21.21	34.55	75.10	N 29, C 1, T 1
43	Korukkai	PR	Tirutturaippundi (6)	EA	Rice	..	T 411.49 R 411.49	302.41	159.81	431.10	N 22
44	Kokkaladi	PR	Tirutturaippundi (5)	EA	Rice	..	T 472.85 R 472.85	4.67	72.23	122.63	N 40, M 1, T3

13. TIRUTTURAIPPUNDI TALUK.

Location Code No.	Name of Village.	Total area of the village (in hectares).	Total population and number of house holds.	Amenities available (If not available within the village, a dash(—) is shown in the column and next to it in brackets, the distance in broad ranges, viz.,—5kms., 5—10 kms., and 10+kms. of the nearest place where the facility is available is given.)					
				Educational.	Medical.	Drinking water (potable).	Post and Telegraph.	Day or days of the Market/hat, if any.	Communications (Bus stop, Railway station, water way).
(1)	(2)	(3)	(4)	(5)	(6)	(7)	(8)	(9)	(10)
45	Pamani	942.57	4,214 (962)	P(2), M(1)	—(—5kms.)	HP	PO	—(—5kms.)	BS
46	Divammapuram	468.62	3,964 (831)	P(1)	—(—5kms.)	HP	PO	—(—5kms.)	—(—5kms.)
47	Elulur	729.50	1,792 (401)	P(1)	—(—5kms.)	HP	PO	—(—5kms.)	—(—5kms.)
48	Marudavanam	349.50	1,079 (232)	P(1), M(1)	—(—5kms.)	HP, W	PO	—(—5kms.)	BS
49	Mangudi	448.56	1,383 (307)	P(1)	—(—5kms.)	HP	PO	—(—5kms)	BS
50	Vanganagar	587.13	1,230 (268)	P(1)	D(1)	HP, W	PO	—(—5kms.)	BS
51	Nedumbalam	550.50	2,063 (474)	P(1), M(1)	—(—5kms.)	HP	PO	—(—5kms.)	BS, RS
52	Kallimodu (Kattimodu)	332.48	2,027 (449)	P(1)	—(—5kms.)	HP	PO	—(—5kms.)	BS
53	Segal	783.62	1,921 (441)	P(1)	—(—5kms.)	HP	PO	—(—5kms.)	BS
54	Adirangam	565.70	2,132 (474)	P(1)	—(—5kms.)	HP, T	PO	—(—5kms.)	BS, RS.
55	Pichchankottagam ..	709.26	1,529 (341)	P(2)	MCW (1)	HP	PO	—(—5kms.)	BS
56	Pandi	404.56	1,082 (243)	P(1)	—(—5kms.)	HP, W	PO	—(—5kms.)	BS, RS.
57	Kallikkudi	373.46	1,442 (329)	P(1)	—(—5kms.)	HP	PO	—(—5kms.)	BS
58	Ovarur	718.13	2,377 (536)	P(2), M(1)	—(—5kms.)	W, HP	PO	—(—5kms.)	BS
59	Ariyalur	495.40	1,479 (323)	P(1)	—(—5kms.)	HP, W	PO	—(—5kms.)	BS

60	Toli	503.39	883 (203)	P(1)	—(—5kms.)	HP, W	PO	—(—5kms.)	BS
61	Vadasangandi	330.40	720 (158)	P(1)	—(—5kms.)	HP	PO	—(—5kms.)	BS
62	Idaiyur	922.54	3,899 (898)	P(1), M(1), H(1)	PHC(1),	W, HP	PO	—(—5kms.)	BS
63	Kil Pandi	429.09	1,596 (348)	P(3)	—(—5kms.)	W, HP	PO	—(—5kms.)	BS
64	Ekkal	389.47	853 (191)	P(2)	—(—5kms.)	HP	PO	—(—5kms.)	BS
65	Mel Marudur	672.04	1,252 (295)	P(1)	—(—5kms.)	TK, HP	PO	—(—5kms.)	BS, RS
66	Kunnalur	1,438.33	2,486 (555)	P(2), M(1)	RP (1), MCW(1)	W, HP	PO	—(—5kms.)	BS, RS
67	Kil Perumalai	572.71	1,369 (306)	P(1)	—(—5kms.)	HP, W	PO	—(—5kms.)	BS
68	Sangandi	356.38	1,223 (301)	P(1), M(1), H(1)	PHC(1)	HP, W	PO	—(—5kms.)	BS
69	Pinnattur	679.09	2,762 (655)	P(3)	—(—5kms.)	HP, T, W.	PO	—(—5kms.)	RS
70	Udayamarthandapuram	1,350.17	4,276 (976)	P(2), M(1), H (1)	H(1)	HP, T	PO	—(—5kms)	BS
71	Mel Perumalai	500.74	912 (195)	P (1)	—(5—10kms.)	HP	PO	—(—5 kms)	BS
72	Vilangadu	634.50	1,763 (399)	P(2), M(1)	RP(1)	HP	PO	—(—5 kms.)	BS
73	Idumbavanam	1,627.53	5,816 (1,395)	P(4), M(1), H(1)	D(1), RP(1)	W, HP	PO	—(—5 kms.)	BS
74	Uppur	654.20	2,462 (576)	P(2)	—(—5 kms.)	W, HP	PO	—(—5 kms.)	BS
75	Alangadu	636.18	2,666 (605)	P(2)	PHC (1)	W, HP	PO	—(—5 kms.)	BS
76	Vadakadu	445.80	1,357 (314)	P (1)	—(—5 kms.)	W, HP	PO	—(—5 kms.)	BS
77	Muttupet	73.12	355 (70)	P (1)	RP (1)	HP, W	PO	—(—5 kms.)	BS
78	Mel Nammankurichchi ...	365.67	553 (124)	P (1)	—(—5 kms.)	W, HP	PO	—(—5 kms.)	BS

15. TIRUTTURAIPPUNDI TALUK.

Location Code number.	Name of Village.	Approach to Village.	Nearest Town and distance (in kms.).	Power supply.	Staple Food.	Land use (i.e. area under different types of land use in hectares rounded upto two decimal places.						Remarks including any place of religious historicle or archaeological interest.
						Forest.		Irrigated by source.	Unirrigated.	Culturable waste (including Goucher and groves.)	Area not available for cultivation.	
(1)	(2)	(11)	(12)	(13)	(14)	(15)		(16)	(17)	(18)	(19)	(20)
45	Pai ani	PR	Tirutturaippundi (3)	EA	Rice	..	T	712.62	23.48	32.08	174.39	N 50, M 6, T 3
							R	712.62				
46	Divammapuram	PR	Tirutturaippundi (2)	EA	Rice	..	T	332.62	16.62	1.71	117.67	N 8
							R	332 62				
47	Elulur	PR	Tirutturaippundi (5)	EA	Rice	.	T	574.68	1.08	1.40	152.34	N 10
							R	574.68				
48	Marudavanam	PR	Tirut.uraippundi (6)	EA	Rice	..	T	255.72	5.43	2 99	85.36	N 18, T2
							R	255.72				
49	Mangudi	PR	Tiruiturappundi (8)	EA	Rice	.	T	355.60	10.85	0.59	81.52	N 30, M 2, C 2, T 6
							R	355.60				
50	Vanganagar	PR	Tiruttiraippundi (10)	EA	Rice	..	T	438.68	1.44	10.05	136.96	N 18, T 1
							R	438.68				
51	Nedumbalam	PR	Tiruttuaippundi (3)	EA	Rice	..	T	454 69	6.28	39.27	50.26	N 42, M 2, C1, T 2
							R	454.69				
52	Kallimodu ..	PR	Tirutturaippundi (3)	EA	Rice	..	T	273.25	1.84	2.82	54.57	N 35, M 4, C 1, T 4
							R	273.25				
53	Segal	PR	Tirutturaippundi (6)	EA	Rice	.	T	587.12	59.05	44.05	93.40	N 16, M 1, T 1
							R	587.12				
54	Adirangam	PR	Tirutturaippundi (4)	EA	Rice	..	T	436.45	36.25	26.32	66.68	N 25, M 30, T 1
							R	436.45				
55	Pichchankottagam ..	PR	Tirutturaippundi (6)	EA	Rice	..	T	621.62	2.20	2.00	83.44	N 35, M 1, T 3
							R	621.62				
56	Pandi	PR	Tirutturaippundi (5)	EA	Rice	..	T	345.40	0.35	7.50	51.31	N 18 M2 C 2, T 2
							R	345.40				
57	Kallikkudi	PR	Tirutturaippundi (5)	EA	Rice	.	T	315.07	2.04	8.09	48.26	N 16,
							R	315 07				M1 : T 2,
58	Ovarur	PR	Tirutturaippundi (10)	EA	Rice		T	536.04	6.44	1.52	174.13	N 30,
							R	536.04				M 2, C2, T 4
59	Ariyalur	PR	Tirutturaippundi (10)	EA	Rice	..	T	452.05	1.39	4.04	37.92	N 12,
							R	452.05				M 1, C 1, T 1

60	Toli	PR	Tirutturaippundi (18)	EA	Rice	.	T 358.77 R 358.77	19.56	26.69	98.37	N 22:M1: T 4
61	Vadasangandi	PR	Tirutturaippundi (16)	EA	Rice	.	T 290.35 R 290.35	1.16	3.62	35.27	N16,M1, T2
62	Idaiyur	PR	Tirutturaippundi (12)	EA	Rice	..	T 689.99 R 689.99	7.76	10.05	214.74	N 21, M3, T 4:
63	Kil Pandi ..	PR	Tirutturaippundi (6)	EA	Rice	..	T 349.37 R 349.37	1.87	7.29	70.56	N 12, M1, T 2
64	Ekkal	PR	Tirutturaippundi (10)	EA	Rice		T 336 44 R 336.44	7.04	6.29	39.70	N8, M 1, 1 T
65	Mel Marudur	PR	Tirutturaippundi (7)	EA	Rice	..	T 521.45 R 521.45	3.13	53.10	94.36	N 15
66	Kunnalur	PR	Tirutturaippundi (8)	EA	Rice		T 1,051.46 R 1,051.46	5.25	165.92	215.70	N 35, M 1, T 1
67	Kil Perumalai	PR	Tirutturaippundi (10)	EA	Rice	..	T 471.06 R 471.06	1.48	16.50	83.67	N 16, M 1, T 2
68	Sangandi	PR	Tirutturaippundi (15)	EA	Rice	..	T 299.61 R 299.61	1.59	0.73	54.45	N 36, M 1, T 4
69	Pinnattur	PR	Tirutturaippundi (17)	EA	Rice	..	T 449.24 R 449.24	82.93	2.40	144.52	N 28, M 1, T 4
70	Udayamarthandapuram	PR	Muttupet (10)	EA	Rice	..	T 782.95 R 782.95	140.09	31.99	395.14	N 60 M 2 T 4
71	Mel Perumalai	PR	Tirutturaippundi (12)	EA	Rice	..	T 377.47 R 377.47	24.28	19.53	79.46	N 21 M 1 T 1
72	Vilangadu	PR	Tirutturaippundi (13)	EA	Rice	..	T 335.61 R 335.61	26.28	143.53	129.08	N 23 : T 1
73	Idumbavanam	PR	Tirutturaippundi (15)	EA	Rice	..	T 580.35 R 580.35	585.39	11.60	450.19	N 26 : M 1 : T 1.
74	Uppur	PR	Muttupet (5)	EA	Rice	..	T 246.70 R 246.70	110.99	138.90	157.61	N 30 : M 4 : C 1 : T2.
75	Alangadu	PR KR	Muttupet (5)	EA	Rice	..	T 276.81 R 276.81	219.88	9.58	129.91	N 30 : M 1 : C 1 : T1.
76	Vadakadu	PR	Muttupet (4)	EA	Rice	..	T 293.91 R 293.91	110.59	4.66	36.64	N 25 : T2.
77	Muttupet	KR	Muttupet (2)	EA	Rice	..	T 52.16 R 52.16	8.84	8.12	4.00	N 8 : T1.
78	Mel Nammankurichchi	PR	Muttupet (3)	EA	Rice	..	T 195.98 R 195.98	36.09	21.34	12.26	N6 1 :1.

AMENITIES AND LAND USE.

13. TIRUTTURAIPPUNDI TALUK.

Location Code No.	Name of Village.	Total area of the village (in hectares.)	Total population and number of households.	Amenities available (If not available within the village, a dash(—) is shown in the column and next to it in brackets, the distance in broad ranges, viz., —5kms.; 5—10 kms., and 10+kms. of the nearest place where the facility is available is given.)					
				Educational.	Medical.	Drinking water (potable).	Post and Telegraph.	Day or days of the Market, if any.	Communications (Bus stop, Railway station, water way.)
(1)	(2)	(3)	(4)	(5)	(6)	(7)	(8)	(9)	(10)
79	Kil Nammankurichchi ..	312.48	954 (203)	P (1), M (1)	—(—5 kms.)	W, HP	PO	—(—5 kms.)	—(—5 kms.)
80	Mangal	446.73	779 (163)	P (1)	—(—5 kms.)	W, HP	PO	—(—5 kms.)	BS
81	Turaikkadu	346.44	2,743 (592)	P (1), M(1), H (1)	RP (1)	HP	PO	—(—5 kms.)	BS
82	Jambuvanodai ..	1,228.47	5,679 (1,235)	P (1), M (1)	D (1)	HP, W	PO	—(—5 kms)	BS
83	Tillaivilagam	1,390.07	6,922 (1,588)	P (4), M (1), H (1)	RP (1), MCW (1)	W, HP	PO	—(—5 kms)	BS
84	A. Thondiakadu	1,541.16	3,691 (872)	P (3), M (1)	RP (1)	W, HP	PO	—(—5 kms)	BS
85	Salt Swamp R. F. ..	3,303.29		Uninhabited.					
86	Muttupet R.F.	6,803.00		Uninhabited.					
	TALUK TOTAL	54,056.25	158,859 (35,970)	P—109 M—26 H—11 PNC—1	MCW—11 PHC—4 RP—12 D—4 FPC—1 H—1 NH—2				

Location Code No	Name of Village.	Approach to village.	Nearest Town and distance (in kms).	Power supply.	Staple Food.	Land use (i.e. area under different types of land use in hectares rounded upto two decimal places.)					Remarks including any place of religious historical or archaeological interest.
						Forest.	Irrigated by source.	Un irrigated.	Culturable waste (including Gauche and groves.)	Area not available for cultivation.	
(1)	(2)	(11)	(12)	(13)	(14)	(15)	(16)	(17)	(18)	(19)	(20)
79	Kil Nammankurichchi ..	PR	Muttupet (3)	EA	Rice	..	T 230.85 R 230.85	61.81	5.55	14.27	N 16 : M 1 : T 2.
80	Mangal	PR	Muttupet (5)	EA	Rice	..	T 202.38 R 202.38	26.59	2.35	215.41	N 26 : M 2 : T4.
81	Turaikkadu	PR	Tirutturaippundi (15)	EA	Rice	..	T 256.16 R 256.16	70.13	2.78	17.37	N 30 M 1 . T2 :
82	Jambuvanodai	PR	Muttupet (5)	EA	Rice	...	T 602.31 R 602.31	286.32	102.10	237.74	N 30 : M 4 : C 4 : T 6.
83	Tillaivilagam	PR	Muttupet (6)	EA	Rice	...	T 494.26 R 494.26	387.11	427.56	81.14	N 28 : M 2 : T 2
84	A. Thondiakadu ...	PR	Tirutturaippundi (13)	EA	Rice	..	T 861.13 R 861.13	22.16	265.79	392.08	N 19 : T 1.
85	Salt Swamp R. F. ..				Uninhabited.						
86	Muttupet R.F.				Uninhabited.						
	TALUK TOTAL						**T—30,463.51** **R—30,463.51**	**3,045.06**	**2,556.56**	**7,884.83**	**N—1850** **T—141** **M—110** **C—20**

14. VEDARANNIYAM TALUK

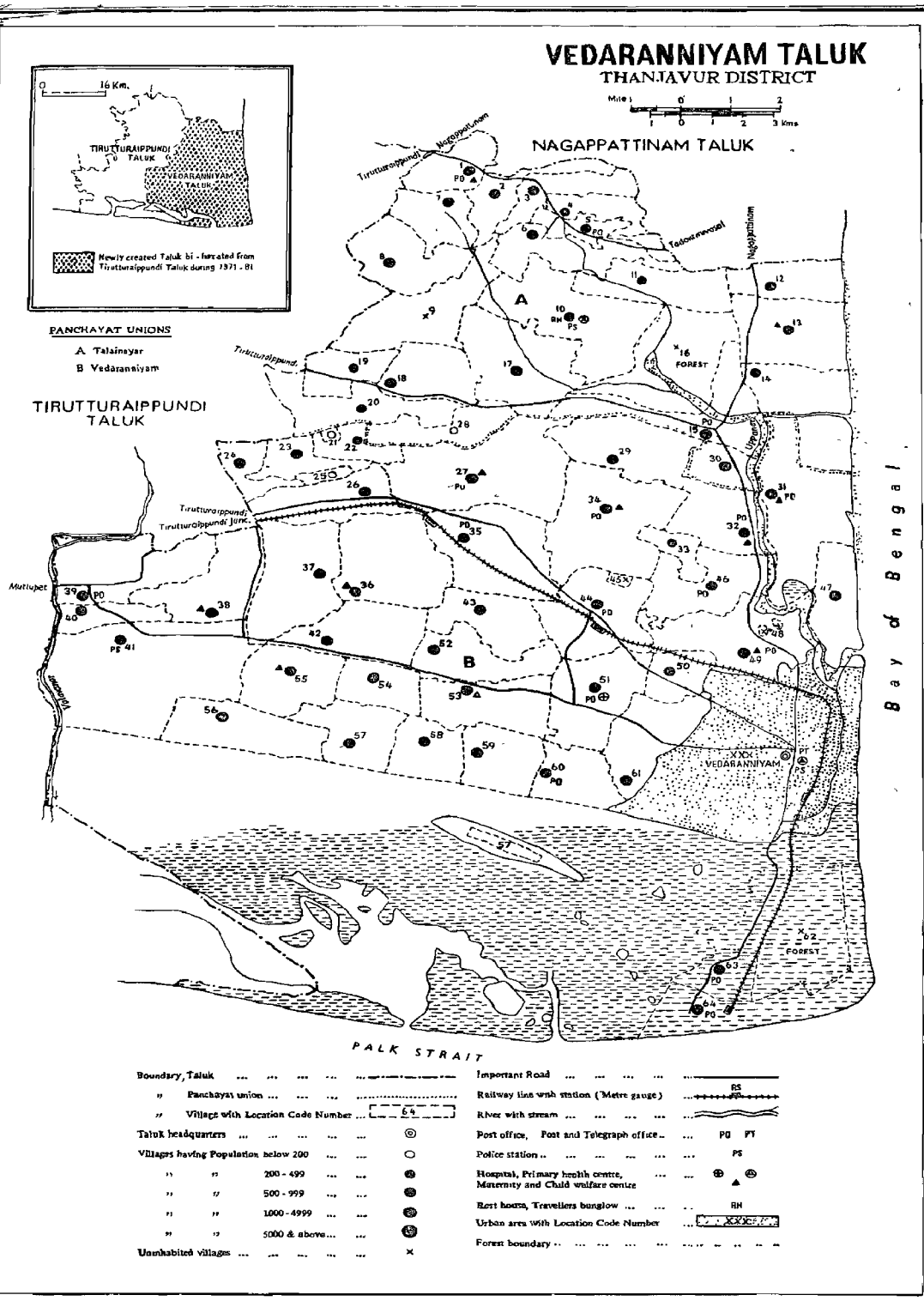

Based upon Survey of India map with the permission of the Surveyor General of India.

The territorial waters of India extend into the sea to a distance of twelve nautical miles measured from the appropriate base line.

© Government of India Copyright, 1985.

P.Z.Press, C.S.O., Madras.5

ALPHABETICAL LIST OF VILLAGES

14. VEDARANNIYAM TALUK.

Sl. No.	*Name of village.*	*L.C. No.*
(1)	(2)	(3)
1	Adanur	61
2	Andagatturai	22
3	Annapettai	40
4	Ayakkarambalam I Setti	43
5	Ayakkarambalam II Setti	52
6	Ayakkarambalm III Setti	53
7	Ayakkarambalam IV Setti	58
8	Aymur	3
9	Chattipulam	27
10	Kadanarayal	60
11	Kadentirutti	2
12	Kallimodu	13
13	Karuppanpulam	51
14	Kattirippulam	7
15	Kodiyakkadu	63
16	Kodiyakkarai	64
17	Kovilpattu	12
18	Kuravappulam	44
19	Maharajapuram Kilpadi	21
20	Maharajapuram Kilpadi	28
21	Maharajapuram Kilpadi	45
22	Maharajapuram Kilpadi	48
23	Maharajapuram Kilpadi	33
24	Maharajapuram Melpadi	20
25	Manakkudi	1
26	Marudur Terku Setti	42

ALPHABETICAL LIST OF VILLAGES.

14. VEDARANNIYAM TALUK.

Sl. No.	*Name of village.*	*E.C. No.*
(1)	(2)	(3)
27	Marudur Vadakku Setti	36
28	Mulakkarai	24
29	Nagakkudaiyan	29
30	Naluvedapati	14
31	Neyvilakku	50
32	Panchanadikkulam Kilsetti	54
33	Panchanadikkulam Melsetti	55
34	Panchanadikkulam Nadusetti	57
35	Pannal	59
36	Periyaguttagai	47
37	Pirandiyangarai	23
38	Pirinjimuladi	3
39	Pointcalimere R.F. (Kodiyakkadu R.F.)	62
40	Pushpavanam	31
41	Sembagarayanallur	35
42	Sembodai	32
43	Tagattur	37
44	Talainayar Agraharam	5
45	Talainayar I Setti	6
46	Talainayar II Setti	11
47	Talainayar III Setti	10
48	Talainayar IV Setti	17
49	Talainayar V Setti	9
50	Talainayar R.F.	16
51	Tamaraippulam	30
52	Tanikkottagam	38
53	Tennadar	56

ALPHABETICAL LIST OF VILLAGES,

14. VEDARANNIYAM TALUK.

Sl. No.	*Name of Village.*	*L.C.No.*
(1)	(2)	(3)
54	Tettagudi Terku Setti	49
55	Tettagudi Vadakkur Setti	46
56	Tirumalam	4
57	Tulajapuram	19
58	Umbalachcheri	18
59	Uvaymedu	41
60	Vadamalai	26
61	Vadugur	7
62	Vanuvanchcheri	39
63	Vedaranniyapuram	25
64	Vellappallam	13

14. VEDARANNIYAM TALUK.

Location Code No.	Name of Village.	Total area of the Village (in hectares).	Total population and number of house holds.	Amenities available (If not available within the village, a dash(–) is shown in the column and next to it in brackets, the distance in broad ranges, viz., —5 kms; 5—10 kms and 10+kms of the nearest place where the facility is available is given).					
				Educational.	Medical	Drinking water (potable).	Post and Telegraph.	Day or days of the Market/hat, if any.	Communications (Bus-stop, Rail-way station, water way.
(1)	(2)	(3)	(4)	(5)	(6)	(7)	(8)	(9)	(10)
1	Manakkudi	463.49	2,379 (510)	P(1), M(1), H(1)	—(—5kms)	T, HP	PO	Friday	BS
2	Kadantirutti	436.37	1,108 (257)	P(1)	—(—5kms)	T,W	—(—5kms)	Tuesday	BS
3	Pirinjimulai	438.15	1,379 (319)	P(1)	—(—5kms)	T, HP	PO	—(—5kms)	BS
4	Tirumalam	288.15	664 (169)	P(1)	—(—5kms)	HP, T	—(—5kms)	—(—5kms)	—(—5kms)
5	Talainayar Agraharam	322.37	2,730 (646)	P(1), M(1), H(1)	PHC (1) RP(1)	HP, T	PTO Phone	Sunday	BS
6	Talainayar I Setti	683.86	3,306 (760)	P(3), M(1) H(1)	—(—5kms)	HP, T	PTO	Sunday	BS
7	Vadugur	495.50	1,484 (355)	P(1)	MCW(1)	HP, T	PO	—(—5kms)	—(—5kms)
8	Aymur	767.02	2,126 (473)	P(1), M(1) PUC(1)	MCW(1)	T, W	PO	Friday	—(—5kms)
9	Talainayar V Setti ..	1,988.85		Uninhabited					
10	Talainayar III Setti ..	1,417.59	2,699 (571)	P(1), M(1)	MCW(1)	T, HP	PO	—(—5kms)	BS
11	Talainayar II Setti ..	773.64	202 (47)	P(1)	—(—5kms)	HP, T	—(—5kms)	—(—5kms)	—(—5kms)
12	Kovilpattu	567.00	2,376 (560)	P(3), M(1), H(1)	—(5—10kms)	HP, W	PO, Phone	Sunday	BS
13	Vellapallam	937.17	4,398 (923)	P(1), M(1) H(1)	MCW(1)	HP, W	PO	Wednesday	—(—5kms)
14	Naluvedapati	959.76	3,864 (838)	P(3), M(1)	—(—5kms)	HP, W	PO	—(—5kms)	BS
15	Kallimodu	856.01	2,829 (575)	P(1), M(1)	D(1)	HP, W	PO	Tuesday	BS
16	Talainayar R.F.	1,236.29			Uninhabited				
17	Talainayar IV Setti ..	1,155.37	1,530 (339)	P(1)	—(—5kms)	W	PO	—(—5kms)	—(—5kms)
18	Umbalachcheri	563.40	1,919 (448)	P(1), M(1) H(1)	—(—5kms)	HP	PO	—(—5kms)	BS

19	Tulajapuram	398.20	944 (212)	P(1)	—(—5kms)	HP	PO	—(—5kms)	BS
20	Maharajapuram Melpadi ..	695.52	733 (168)	P(1)	—(10+kms)	T, HP	—(—5kms)	Friday	—(—5kms)
21	Maharajapuram kilpadi ..	48.72	23 (4)	—(—5kms)	—(—5kms)	HP, W	—(—5kms)	—(—5kms)	—(—5kms)
22	Andagatturai	341.70	942 (212)	P(1)	—(—5kms)	HP, W	PO	—(—5kms)	BS, RS
23	Pirandiyangarai	343.43	1332 (316)	P(2)	—(5-10kms)	HP	PO	—(—5kms)	—(—5kms)
24	Mulakkarai	264.08	1035 (238)	P(1), M(1)	—(5-10kms)	HP, W	PO	—(—5kms)	—(—5kms)
25	Vedaranniyapuram	164.96	35 (6)	—(—5kms)	—(5-10kms)	HP, W	—(—5kms)	—(—5kms)	—(—5kms)
26	Vadamalai	713.88	2857 (666)	P(1), M(1)	—(—5kms)	HP	PO	—(—5kms)	BS
27	Chettipulam	1,644.45	8025 (1839)	P(1), M(1) PUC(1)	MH(1), RP(1)	HP, W	PO	—(—5kms)	BS, RS
28	Maharajapuram kilpadi ..	340.93	8 (2)	—(—5kms)	—(10+kms)	T, W	—(—5kms)	Wednesday	—(—5kms)
29	Nagakkudaiyan	849.32	2,661 (578)	P(3), M(1)	—(5-10kms)	HP, W	PO	Sunday	—(—5kms)
30	Tamaraippulam	311.67	1368 (331)	P(1)	—(—5kms)	HP, W	PO	—(—5kms)	BS
31	Pushpavanam	1,370.35	4,931 (1072)	P (4), M (1)	—(— 5kms.)	HP, W	PO	—(—5 kms)	—(— 5 kms.)
32	Sembodai	695.98	3,165 (714)	P (3), M (1), H (1)	MCW (1)	HP	PO	Friday	BS
33	Mahaiajapuram—Kilpadi ..	278.73	499 (115)	P (1)	—(—5 kms.)	W, HP	—(—5 kms)	—(—5 kms.)	BS
34	Kattirippulam	1,423.69	6,156 (1,439)	P (4), M (1) H (1)	MCW (1)	HP, W	PO	Thursday	BS
35	Sembagarayanallur	1,233.53	4,299 (997)	P (4), M (1)	—(5—10 kms).	HP, W	PO	Saturday	BS
36	Marudur VadakkuSetti ..	1,097.82	3,926 (954)	P (2), M(1)	MCW (1)	HP, W	PO	—(—5 kms.)	—(—5 kms.)
37	Tagattur	1,092.93	4,141 (918)	P (5), M (1) H (1)	—(—5 kms.)	W	PO	—(—5 kms.)	BS
38	Tanickottagam	863.75	3,817 (901)	P (2), M (1)	—(—5 kms.)	HP, W	PO	—(—5 kms.)	BS
39	Vanduvanchcheri	967.20	3,498 (765)	P (2), M (1)	RP (1)	HP	PO	—(—5 kms.)	BS
40	Annapettai	333.37	2,308 (505)	P (2), M (1)	D (1)	W, HP	PO	—(—5 kms.)	BS
41	Uvaymedu	2,209.18	4,704 (1086)	P (2), M(1)	D (1), H (1), MCW (1), RP (1)	HP	PTO	—(—5 kms.)	BS
42	Marudur TerkuSetti	784.95	3,320 (742)	P (3)	—(5—10 kms)	HP	PO	—(—5 kms.)	BS

AMENITIES AND LAND USE.

14. VEDARANNIYAM TALUK

Location Code No.	Name of Village.	Approach to Village.	Nearest Town and distance (in kms.)	Power supply.	Staple Food.	Land use (i.e. area under different types of land use in hectares rounded upto two decimal places.)					Remarks including any place of religious, historical or archaeological interest.
						Forest.	Irrigated by source.	Unirrigated.	Culturable waste (including Gauchar and groves).	Area not available for cultivation.	
(1)	(2)	(11)	(12)	(13)	(14)	(15)	(16)	(17)	(18)	(19)	(20)
1	Manakkudi	PR	Tirutturaippundi (13)	ED, Bag	Rice	..	T 350.00 R 350.00	3.00	..	110.49	N75: M3: C2 : T3
2	Kadantirutti	PR	Tirutturaippundi (14)	ED	Rice	..	T 362.00 R 362.00	5.00	4.00	65.37	N15
3	Pirinjimulai	PR	Tirutturaippundi (18)	ED	Rice	..	T 380.00 R 380.00	8.00	..	50.15	N20: T3
4	Tirumalam	PR KR	Tirutturaippundi (19)	ED	Rice	..	T 256.00 R 256.00	..	..	32.15	N25
5	Talainayar Agraharam	PR	Tirutturaippundi (19)	ED	Rice	..	T 248.00 R 248.00	9.00	..	65.37	N50; M3, T3
6	Talainayar I Setti	PR	Tirutturaippundi (19)	ED	Rice	..	T 540.00 R 540.00	20.00	..	123.86	N31
7	Vadugur	PR KR	Tirutturaippundi (13)	ED	Rice	..	T 336.00 R 336.00	31.00	12.00	116.50	N15: T1
8	Aymur	PR	Tirutturaippundi (13)	ED	Rice	..	T 544.00 R 544.00	47.00	..	176.02	N25
9	Talainayar V Setti ..				Uninhabited						
10	Talainayar III Setti ..	PR KR	Tirutturaippundi (24)	ED	Rice	..	T 563.00 R 563.00	107.00	47.00	700.59	N15
11	Talainayar II Setti	PR KR	Tirutturaippundi (24)	ED	Rice	..	T 542.00 R 542.00	..	60.00	171.64	N13
12	Kovilpattu	PR	Tirutturaippundi (24)	ED	Rice	..	..	372.00	15.00	180.00	N40
13	Vellapallam	PR	Tirutturaippundi (24)	ED	Rice	..	..	770.00	5.00	162.17	N20
14	Naluvedapati	PR	Vedaranniyam (12)	ED	Rice	..	..	842.00	..	117.76	N10
15	Kallimodu	PR	Vedaranniyam (11)	ED	Rice	..	T 12.00 R 12.00	479.00	..	365.01	N20
16	Talainayar R.F.				Uninhabited						
17	Talainayar IV Setti ..	PR	Tirutturaippundi (21)	ED	Rice	..	T 484.00 R 484.00	82.00	35.00	554.37	N7
18	Umbalachcheri	PR	Tirutturaippundi (11)	ED	Rice	..	T 252.00 R 252.00	16.00	..	295.40	N20; M1.

19 Tulajapuram	PR	Tirutturaippundi (11)	ED	Rice	..	T 327.00 R 327.00	2.00	4.00	65.20	N22	
20 Maharajapuram Mulpadi ..	PR	Tirutturaippundi (13)	ED	Rice	..	T 610.00 R 610.00	14.00	11.0	6..52	N2 ; T1	
21 Maharajpuram Kilpadi ..	KR	Vedaranniyam (4)	EO	Rice	..	T ..	37.00		11.72	..	
22 Andagatturai	PR	Tirutturaippundi (10)	ED	Rice	..	T 251.00 R 251.00	6.00	30.00	54.70	N75	
23 Pirandiyangarai	PR	Tirutturaippundi (16)	ED	Rice	..	T 242.00 R 242.00	80.00	..	21.43	N25	
24 Mulakkarai	PR	Tirutturaippundi (10)	ED	Rice	..	T 222.00 R 222.00	..	..	42.08	N60, M1 T2	
25 Vedaranniyapuram ..	KR	Tirutturaippundi (21)	ED	Rice	..	..	160.00	..	4.96	N15	
26 Vadamalai	PR	Tirutturaippundi (13)	ED	Rice	..	T 510.00 R 510.00	124.00	..	79.88	N30	
27 Chettipulam	PR	Vedaranniyam (10)	ED	Rice	..	T 330.00 R 330.00	1,211.00	..	103.45	N65 .T4	
28 Maharajapuram kilpadi ..	PR	Tirutturaippundi (13)	ED	Rice	..	T 308.00 R 308.00	2.00	2.00	28.93	N15. T1	
29 Nagakkudaiyan	PR	Vedaranniyam (13)	ED, EAg.	Rice	..	..	697.00	22.00	130.32	N30	
30 Tamaraippulam	PR	Vedaranniyam (13)	ED	Rice	..	..	293.00	..	18.67	N15	
31 Pushpavanam	PR	Vedaranniyam (11)	ED	Rice	..	..	804.00	..	566·35	N 5 M 1	
32 Sembodai	PR	Vedaranniyam (10)	ED	Rice	..	..	578.00	..	117.98	N 15	
33 Maharajapuram—Kilpadi ..	PR	Vedaranniyam (10)	ED	Rice	..	T 100.00 R 100.00	78.00	50.00	50.73	..	
34 Katturippulam	PR	Vedaranniyam (10)	ED, EAg.	Rice	..	..	..	1,408.00	15.69	N 70 : M 1 : C 1 : T 3.	
35 Sembagarayanallur ..	PR	Vedaranniyam (11)	ED	Rice	..	..	1,086.00	70.00	77.53	N 50 : M 1 : T 1	
36 Marudur Vadakkusetti ..	PR	Vedaranniyam (21)	ED, EAg.	Rice	..	T 162.00 R 162.00	704.00	..	231.82	N 60 : C1	
37 Tagattur	PR	Vedaranniyam (16)	ED	Rice	..	T 609 00 R 609.00	14.00	308.00	161.93	N 61: M 1 : C 1	
38 Tanikkottagam	PR	Vedaranniyam (13)	ED	Rice	..	T 220.00 R 220.00	374.00	20.00	249.75	N 65	
39 Vanduvanchcheri	PR	Tirutturaippundi (21)	ED	Rice	..	T 84.00 R 84.00	200.00	250.00	433.20	N 100 : M 1 : T 1	
40 Annapettai	PR	Tirutturaippundi (18)	ED	Rice	..	T 150.00 R 150.00	80.00	50.00	53.37	N50, M1, T1	
41 Uvaymedu	PR	Tirutturaippundi (16)	ED	Rice	..	T 788.00 R 788 00	682.00	35.00	704.18	N 75 : T 1	
42 Marudur Terkusetti	PR	Vedaranniyam (16)	ED, EAg.	Rice	..	T 126.00 R 126.00	458.00	163.00	37.95	N 20	

14. VEDARANNIYAM TALUK.

Location Code No.	Name of Village.	Total area of the Village (in hectares).	Total population and number of house holds.	Amenities available (If not available within the village, a dash(—) is shown in the column and next to it in brackets, the distance in broad ranges, viz., —5 kms.; 5—10 kms. and 10+kms. of the nearest place where the facility is available is given.)					
				Educational.	Medical.	Drinking water (potable).	Post and Telegraph.	Day or days of the Market/hat, if any.	Communications (Bus stop, Railway station water way).
(1)	(2)	(3)	(4)	(5)	(6)	(7)	(8)	(9)	(10)
43	Ayakkarambalam I Setti ..	659.09	2,625 (593)	P (4)	MCW (1)	W	PO	Monday	—(—5 kms.)
44	Kuravappulam	1,009.26	3,484 (789)	P (3), M (1)	—(—5 kms)	HP	PTO Phone	—(—5 kms)	BS, RS
45	Maharajapuram Kilpadi ..	20.36	Uninhabited.						
46	Tettagudi Vadakku Setti ..	834.72	3,205 (721)	P (3), M (2)	MCW (1)	HP, W	PO	—(—5 kms.)	BS
47	Periyaguttagai	614.90	1,899 (436)	P (1), M (1)	—(—5 kms.)	HP, W	PO	—(—5 kms.)	—(—5 kms.)
48	Maharajapuram Kilpadi ..	4.93	Uninhabited.						
49	Tettagudi Terku Setti ..	1,203.47	6,072 (1372)	P (4), M (2)	MCW (1)	HP, W	PO	—(—5 kms.)	—(—5 kms.)
50	Neyvilakku	347.60	1,848 (428)	P (1)	—(—5 kms.)	HP, W	—(—5 kms)	—(—5 kms.)	BS
51	Karuppanpulam	944.30	3,882 (846)	P (2), M (1)	H (1)	HP, W	PTO, Phone	Saturday	BS
52	Ayakkarambalam II Setti ..	685.52	3,217 (693)	P (2), M (1) H (1), PUC (1)	—(—5 kms.)	HP	PTO	—(—5kms.)	BS
53	Ayakkarambalam III Setti ..	821.19	3,873 (869)	P (12), M (2) H (1)	MCW (1)	HP	P O	—(—5 kms.)	BS
54	Panchanadikkulam Kil setti	460.39	1,653 (374)	P(1) M(1)	—(—5 kms.)	W, TW	PO	—(—5 kms.)	BS
55	Panchanadikkulam— Mel setti	715.88	2,396 (529)	P (3)	—(—5 kms)	HP	PO	—(—5 kms)	BS
56	Tennadar	707.59	1,507 (361)	P (1)	—(—5 kms.)	HP	PO	—(—5 kms.)	BS
57	Panchanadikkulam Nadu setti	676.91	2,332 (480)	P (3), M (1)	MCW (1)	HP, W	PO	—(—5 kms.)	—(—5 kms.)

58	Ayakkarambalam IV	Setti ..	725.66	1,573 (343)	P (2)	—(—5 kms.)	HP	—(—5 kms.)	—(—5 kms.)	BS
59	Pannai		1,006.30	2,077 (454)	P (2), M (1)	—(—5 kms.)	HP, W	PO	—(—5 kms.)	—(—5 kms.)
60	Kadanavayal		1,208.99	1,240 (289)	P (1)	—(—5 kms)	W	PO	—(—5 kms.)	BS
61	Adanur		822.60	2,911 (659)	P (3)	—(—5 kms.)	HP, W	PO	—(—5 kms);	BS
62	Point calimre R.F.		1,843.81			Uninhabited.				
63	Kodiyakkadu		556.50	2,359 (490)	P (1)	—(—5 kms.)	HP	PO	—(—5 kms.)	BS
64	Kodiyakkarai		694.69	1,651 (350)	P (1), M (1)	D (1), RP (1)	HP	PTO, phone	—(—5 kms.)	BS, RS
	Taluk Total		**49,382.99**	**149,524** 33,646	P—118 M—38 H—11 PUC—3	MCW 3 D—4 H 2 MH 1 RP 5] PHC 1				

AMENITIES AND LAND USE.

14. VEDARANNIYAM TALUK.

Location Code number	Name of Village.	Approach to Village.	Nearest Town and distance (in kms.)	Power supply.	Staple Food.	Land use (i.e. area under different types of land use in hectares rounded upto two decimal places.)					Remarks including any place of religious, historical or archaeological interest.
						Forest.	Irrigated by source.	Unirrigated.	Culturable waste (including Gauchar and groves).	Area not available for cultivation.	
(1)	(2)	(11)	(12)	(13)	(14)	(15)	(16)	(17)	(18)	(19)	(20)
43	Ayakkarambalam I Setti	PR	Vedaranniyam (11)	ED, EAg.	Rice	..	T 34.00 R 34.00	555.00	..	70.09	N 40 : M 2; T 1
44	Kuravappulam	PR	Vedaranniyam (7)	ED, EAg.	Rice	..	..	873.00	56.00	80.26	N 50
45	Maharajapuram Kilpadi ..					Uninhabited.					
46	Tettagudi Vadakku Setti ..	PR	Vedaranniyam (10)	ED	Rice	..	..	667.00	46.00	121.72	N 45
47	Periyaguttagai	PR	Vedaranniyam (8)	ED	Rice	..	..	359.00	182.00	73.90	N 10
48	Maharajapuram Kilpadi ..					Uninhabited.					
49	Tettagudi Terku Setti) ..	PR	Vedaranniyam (5)	ED	Rice	..	..	870.00	130.00	203.47	N 25 : T 1
50	Neyvilakku	PR	Vedaranniyam (7)	ED	Rice	..	T 200.00 R 200.00	80.00	60.00	7.60	N 25: T 1 M 1
51	Karuppanpulam	PR	Vedaranniyam (8)	ED, E.Ag.	Rice	..	..	771.00	37.00	136.30	N 75 : M 1 : Cl T 2
52	Ayakkarambalam II Setti ..	PR	Vedaranniyam (10)	ED, EAg.	Rice	..	T 14.00 R 14.00	612.00	..	59.52	N 100 : M 2 : T 2
53	Ayakkarambalam III Setti ..	PR	Vedaranniyam (10)	ED, E.Ag.	Rice	..	T 92.00 R 92.00	609.00	13.00	107.19	N 75 : C 2 T 2
54	Panchanadikkulam Kil setti	PR	Vedaranniyam (16)	ED	Rice	..	T 110.00 R 110.00	127.00	..	223.39	N 25 : T 1
55	Panchanadikkulam Mel setti.	PR	Vedaranniyam (19)	ED	Rice	..	T 242.00 R 242.00	448.00	..	25.88	N 45: T 2
56	Tennadar	PR	Vedaranniyam (19)	ED	Rice	120.00	T 269.00 R 269.00	132.00	82.00	104.59	N 100 : M 1
57	Panchanadikkulam Nadusetti	PR	Vedaranniyam (21)	ED	Rice	..	..	474.00	200.00	2.91	N 10

58 Ayakkarambalam IV—Setti ..	PR	Vedaranniyam (13)	ED, E.Ag.	Rice	..	..	324.00	56.00	345.66	N 25
59 Pannal	PR	Vedaranniyam (15)	ED, E.Ag.	Rice	..	T 550.00 R 550.00	200.00	150.00	106.30	N 100 : M 1 : T 1
60 Kadanavayal	PR	Vedaranniyam (10)	ED, E.Ag.	Rice	..	..	327.00	300.00	581.99	N 25 : M 1
61 Adanur	PR	Vedaranniyam (8)	ED,	Rice	..	..	606.00	104.00	112.60	N 23
62 Point Calimere R.F.					Uninhabited.					
63 Kodiyakkadu	PR	Vadaranniyam (10)	ED, EAg.	Rice	..	..	40.00	511.00	5.50	N 42
64 Kodiyakkarai	PR	Vedaranniyam (11)	ED, EAg.	Rice	..	..	6.00	540.00	148.69	N 20 M 2.
Taluk Total					**120.00**	**T 11,419.00 R 11,419.00**	**18,555**	**5,068.00**	**9,126.75**	**N 2205 M 25 T 39 C 8**

Foot-note.—The following villages form part of the Town noted and are hence not shown in the Village Directory.

Villages treated as Census Town.	*Name of Town in which included.*
Vedaranniyam (V. No. 131/1) Topputturai (V. No. 131/2) Vedaraniyappattanam (V. No. 131/3) Maharajapuram Kilpadi (V. No. 131/4) Agastyam Palli (V. No. 132)	Vedaranniyam (P)

15. PATTUKKOTTAI TALUK

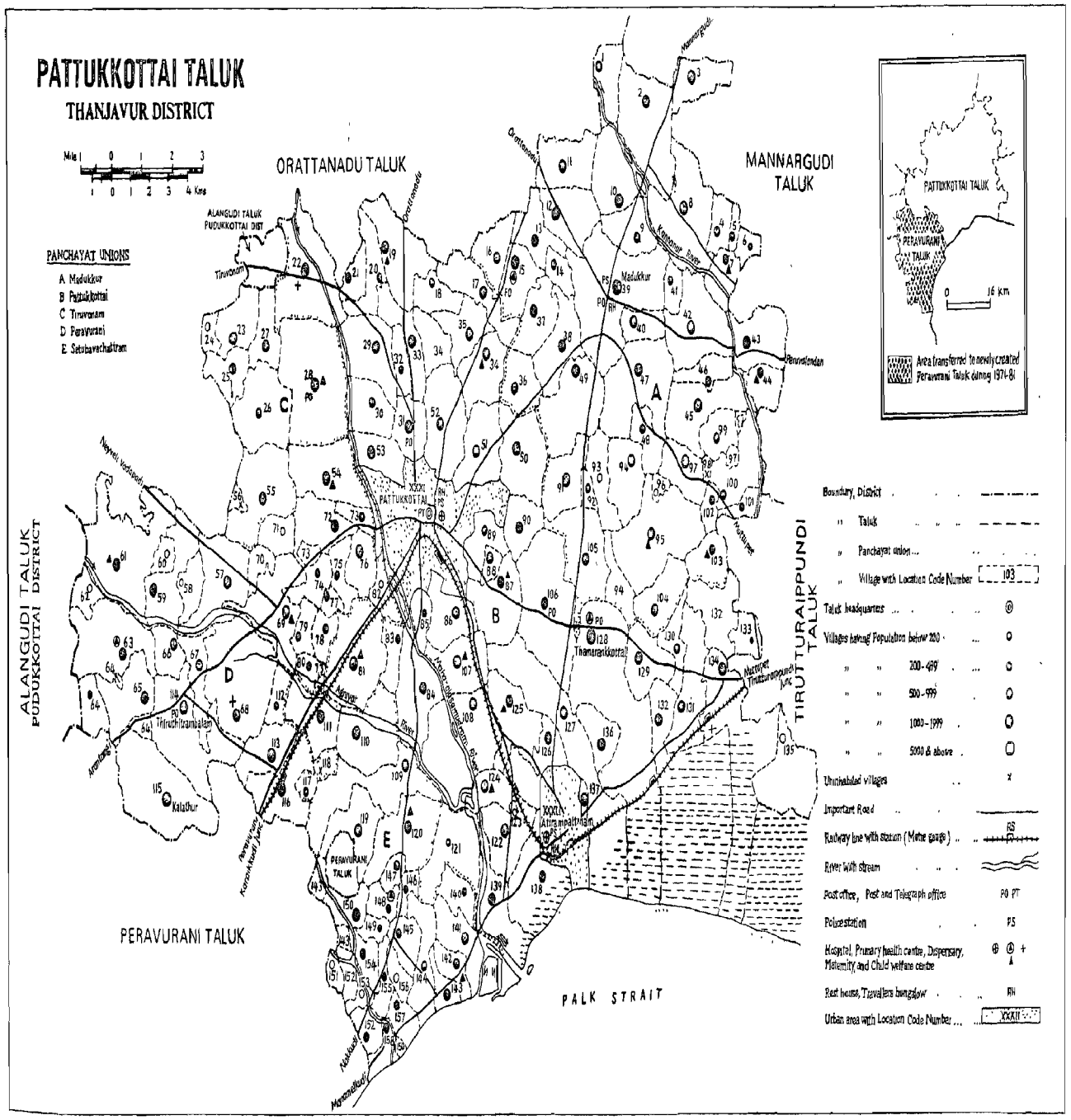

Based upon Survey of India map with the permission of the Surveyor General of India.

The territorial waters of India extend into the sea to a distance of twelve nautical miles measured from the appropriate base line

© Government of India Copyright 1985.

P.Z Press, C.S.O., Madras, 5.

ALPHABETICAL LIST OF VILLAGES.

15. PATTUKKOTTAI TALUK

Sl. No.	*Name of Village.*	*L. C. No.*
(1)	(2)	(3)
1	Adambai	28
2	Adirampatnam	126
3	Aladikadu	147
4	Aladikkumulai	31
5	Alagianayakipuram	148
6	Alambadikkadu	155
7	Alampallam	37
8	Alathur	15
9	Alivalam	72
10	Anaikadu	87
11	Anandagopalapuram Thenpathi	25
12	Anandagopalapuram Vadapathi	24
13	Ananteeswarapuram	71
14	Anadami	10
15	Andikadu	144
16	Athikottai	51
17	Athivetti	95
18	Avikottai	3
19	Balojiregurama Samudram	5
20	Bavajikottai	4
21	Chatramthokkalikadu	123
22	Chinnavadayarkovil	121
23	Chokkanathapuram	109
24	Chokkanavur	43
25	Edayathi	61
26	Eduthanivayal	80
27	Elangadu	97
28	Enadi	29
29	Ennanivayal	79
30	Eralivayal	149
31	Eripurakarai	138

ALPHABETICAL LIST OF VILLAGES.

15. PATTUKKOTTAI TALUK.

Sl. No.	*Name of Village.*	*L.C. No.*
32	Ettivayal	145
33	Ettupulikadu	18
34	Gopalasamudram	41
35	Kadandakudi	45
36	Kalatthur	115
37	Kalichankottai	6
38	Kallivayal	157
39	Kalugapulikkadu	76
40	Kalyana Odai	103
41	Kaniyakurichchi	7
42	Karambiyam	19
43	Karappankadu	99
44	Kargavayal	84
45	Karisaivayal	150
46	Karuppur	11
47	Kasangadu	91
48	Kattayankadu	118
49	Kattaiyankadu Ukkadai	111
50	Koyavoor	55
51	Kilakurichchi	2
52	Kollukkadu	23
53	Kollukkadu	141
54	Kondikulam	73
55	Koothadivayal	83
56	Krishnapuram	130
57	Krishnapuram	64
58	Kurichi	69
59	Madampattavur	12
60	Madathikadu	66
61	Madukkur	9
62	Madurabashinipuram	6
63	Mahadevapuram	13

ALPHABETICAL LIST OF VILLAGES.

15. PATTUKKOTTAI TALUK.

Sl. No. (1)	*Name of Village.* (2)	*L.C. No.* (3)
64	Mulankottai	122
65	Manavayal	74
66	Manankadu	105
67	Maravanvayal	156
68	Marudangavayal	140
69	Mehur	9
70	Moothakurichchi	49
71	Mudalcheri	86
72	Musiri	14
73	Naduvikkottai	54
74	Naduvikkurichchi	117
75	Nainankulam	85
76	Nambivayal	22
77	Narasingapuram	137
78	Nattuchchalai	50
79	Nemmeli	1
80	Neivavidutbi	70
81	O'ayakkunnam	8
82	Ottankadu	113
83	Ottankadu Ukkadai	116
84	Padirankottai Vadapathi	27
85	Padirankottai Thenpathi	26
86	Paingattuvaval	82
87	Palamuthi	30
88	Palanjur	127
89	Palattali	78
90	Palaverikadu	104
91	Palayanagaram	102
92	Pallathur	120
93	Pallikondan	107
94	Palliodaivayal	152
95	Pannaivayal	81

ALPHABETICAL LIST OF VILLAGES.

15. PATTUKKOTTAI TALUK.

Sl. No.	*Name of Village.*	*L.C. No.*
(1)	(2)	(3)
96	Parakkalakkottai	129
97	Parasuramanendai	98
98	Periyakottai	42
99	Pillakuli	77
100	Ponnankundu	96
101	Ponnavarayankottai	88
102	Ponnavarayankottai Ukkadai	89
103	Pudirivayal	153
104	Pudukkottagam	135
105	Pudukkottai Ullur	125
106	Pudupatnam	143
107	Pukkarambai	119
108	Pulavanji	12
109	Puliyakkudi	44
110	Punavasal	68
111	Puvalur	57
112	Puvanam	110
113	Raghunathapuram	92
114	Raghuradasamudram	101
115	Rajamadam	139
116	Ramambalpuram	40
117	Rendampulikkadu	154
118	Sandankadu	53
119	Sarabendrarayanpatnam	158
120	Saundaranayakipuram	56
121	Saundaranayakipuram	136
122	Sembalur	17
123	Sendakottai	108
124	Sendankadu	34
125	Siramelkudi	100
126	Siruvavidudi Thenpathi	65
127	Siruvavidudi Vadapathi	36

ALPHABETICAL LIST OF VILLAGES.

15. PATTUKKOTTAI TALUK.

Sl. No.	*Name of Village*	*L.C. No.*
(1)	(2)	(3)
128	Sikkirampatti	32
129	Sundiram	133
130	Surappallam	52
131	Suryanarayanapuram	62
132	Talikkottai	36
133	Tamarankottai	128
134	Tambikkinallavankottai Mellakadu	131
135	Tambikkinallavankottai Vadakadu	134
136	Tambikkinallavankottai Maravakkadu	132
137	Thandamarakkadu	151
138	Thuvarankurichi	106
139	Tiruchchitrambalam	114
140	Tittakudi	35
141	Tokkalikkadu	124
142	Turavikkadu	67
143	Tuvaramadai	75
144	Udayamudaiyan	146
145	Vadiakadu	48
146	Vadugankuthagai	16
147	Valutalaivattam	58
148	Vattakudi	94
149	Vattakudi Ukkadai	93
150	Vattattikottai Ukkadai Bimapuram	60
151	Vattattikottai Kollakadu	59
152	Velivayal	142
153	Vendakottai	90
154	Veppankadu	21
155	Veppankadu Ukkadai	20
156	Veppankulam	38
157	Vikramam	47
158	Virakkurichi	33

15. PATTUKKOTTAI TALUK.

Location Code No	Name of Village.	Total area of the village (in hectares.)	Total population and number of house holds.	Amenities available (If not available within the village, a dash(—) is shown in the column and next to it in brackets, the distance in broad ranges, viz., —5 kms; 5—10 kms and 10+kms of the nearest place where the facility is available is given).					
				Educational.	Medical.	Drinking water (potable.)	Post and Telegraph.	Day or days of the Market/hat if any.	Communications (Bus stop, Railway station, water way.)
(1)	(2)	(3)	(4)	(5)	(6)	(7)	(8)	(9)	(10)
1	Nemmeli	304.83	961(209)	P(1)	—(—5kms)	W	—(—5 kms.)	—(-5 kms.)	BS
2	Kilakurichchi	866.67	3,298(722)	P(2),M(1) H(1)	MCW(1)	TK,W	PO	—(10+kms.)	BS
3	Avikottai	349.82	1,121(220)	P(1)	—(5—10kms)	W	—(5—10 kms)	—(5—10 kms.)	BS
4	Bavajikottai	181.06	765(166)	P(1)	HC(1)	HP,W	—(5—10kms)	—(5—10 kms.)	BS
5	Balojiregaramasamudram (Balajiregunathasamudram).	62.73	298(63)	—(—5kms)	CWC(1)	W	—(—5 kms.)	—(—5kms)	—(—5kms)
6	Kalichankottai	125.56	396(97)	P(1)	—(5—10kms.)	W	—(—5 kms.)	—(—5kms)	BS
7	Kaniyakurichchi	233.05	955(216)	P(1),M(1)	MCW(1)	HP,W	PO	—(5—10kms.)	BS
8	Olayakunnam	851.05	1.307(310)	P(1)	—(5—10kms)	W,HP	—(5—10kms)	—(5—10 kms.)	—(—5kms)
9	Mohur	346.04	742(160)	P(1)	—(—5kms)	W	—(—5 kms)	—(—5kms.)	BS
10	Andami	534.86	1,163(253)	P(1),M(1), H(1).	—(—5kms)	W	PO	—(—5 kms.)	BS
11	Karuppur ..	485.04	1,293(292)	P(1)	—(5—10kms)	T,W	PO	—(—5 kms.)	BS
12	Pulavanji	459.77	1,861(387)	P(1),M(1)	—(5—10kms)	W	PO	—(5—10 kms)	—(—5kms.)
13	Mahadevapuram	308.84	1,344(309)	—(—5 kms)	—(—5kms)	W	—(—5 kms)	—(—5 kms.)	BS

14 Musiri	138.34	814(195)	P(1)	—(5-10kms)	W	—(5—10kms)	—(5-10kms)	(—5 kms.)
15 Alathur	340.75	3,665 (818)	P(1), M(1) H(1)	PHC (1)	W	PTO, Phone	—(5-10 kms.)	—(—5 kms.)
16 Vadugankutthagai	304.98	579 (137)	P(1)	—(—5 kms.)	W	—(—5 kms.)	—(5-10 kms.)	BS
17 Sembalur	399.89	1,944 (396)	P(2)	—(—5kms.)	W	PO	—(5-10 kms.)	BS.
18 Ettupulikadu	232.42	506 (108)	P(1), M(1)	—(—5 kms.)	W	PO	—(5-10 kms.)	BS.
19 Karambiyam	633.69	2,930 (642)	P(2), M(1)	H(1)	W,HP	PO	—(5-10 kms.)	BS
20 Veppankadukkadai	281.18	377 (85)	—(5-10 kms.)	—(5-10 kms.)	W	—(5—10 kms.)	—(5-10 kms.)	BS
21 Veppankadu	161.02	897 (178)	P(1)	—(5-10 kms.)	T	Phone	—(5-10 kms.)	BS.
22 Nambivayal	885.89	1,891 (383)	P(1), M(1)	H(1)	T,W	PO	Tuesday	BS.
23 Kollukkadu	341.74	1,487 (292)	P(2)	—(5-10 kms.)	HP,W,R,TK	—(—5 kms.)	—(5-10 kms.)	—(—5kms.)
24 Ananthagopalapuram Vadapathi	119.58	150 (28)	P(1), M(1), H(1).	—(5-10 kms.)	W,R	—(—5 kms.)	—(5-10 kms.)	BS
25 Ananthagopalapuram Thenpathi	251.55	833 (173)	P(1), M(1), H(1)	—(5-10 kms.)	W,R	PO	—(5-10 kms.)	BS.
26 Padirankottai South	642.79	921 (195)	P(1), M(1), H(1)	—(10+kms.)	W,R	—(—5 kms.)	—(10+kms.)	—(—5kms.)
27 Paridankottai Vadapathi ..	261.95	1,086 (206)	P(1)	—(10+kms.)	W,R	PO	—(10+kms.)	—(—5kms.)
28 Adambai	1,189.18	3,203 (716)	P(2), M(1)	H(1),D(1),	W,R	PO Phone	—(—5 kms.)	BS.
29 Enadi	591.48	2,827 (616)	P(1), M(1)	—(5-10 kms.)	W	PO	—(—5 kms.)	BS.
30 Palamuthi	348.85	865 (178)	P(1)	—(—5 kms.)	W	—(5—10 kms.)	—(—5 kms.)	BS.
31 Aladikkumulai	290.24	2,145 (457)	P(1), M(1)	—(5-10 kms.)	T,HP,W	PTO	—(5-10 kms.)	BS.
32 Sukkirampatti	166.69	251 (56)	—(—5 kms.)	—(5-10 kms.)	W	—(—5 kms.)	—(5-10 kms.)	BS.
33 Virakkurichi	324.84	1,595 (334)	P(2)	—(5-10 kms.)	HP, W	Phone	—(5-10 kms.)	BS.

15. PATTUKKOTTAI TALUK

Location Code No.	Name of Village.	Approach to Village.	Nearest Town and distance (in kms.)	Power supply.	Staple Food.	Land use (i.e. area under different types of land use in hectares rounded upto two decimal places.)					Remarks including any place of religious historical or archaeological interest.
						Forest.	Irrigated by source.	Unirrigated.	Culturable waste (including Gauchar and groves.)	Area not available for cultivation.	
(1)	(2)	(11)	(12)	(13)	(14)	(15)	(16)	(17)	(18)	(19)	(20)
1	Nemmeli	PR	Mannargudi(15)	EA	Rice	..	T 304.83 R 304.03	..	..	..	N6
2	Kilakurichchi	PR	Mannargudi (16)	EA	Rice	..	T 622.00 R 620.00 W 2.00	66.00	49.00	129.67	N10
3	Avikottai	PR	Mannargudi(15)	EA	Rice	..	T 271.00 R 266.00 W 5.00	24.00	9.00	45.82	N10:T1
4	Bavajikottai	KR	Pattukkottai(20)	EA	Rice	..	T 147.00 R 125.00 W 22.00	5.00	20.00	9.06	N5
5	Balojiregaramasamudram (Balajiregunathasamudram)	PR	Pattukkottai(20)	EA	Rice	..	T 42.00 R 40.00 W 2.00	3.00	1.00	16.73	N5
6	Kalichankottai	PR	Pattukkottai (20)	EA	Rice	..	T 80.00 R 80.00	10.00	7.00	28.56	N2
7	Kaniyakurichchi	PR	Mannargudi(20)	EA	Rice	..	T 134.00 R 131.00 W 3.00	4.00	18.00	77.05	N25
8	Olayakunnam	KR	Mannargudi(18)	EA	Rice	..	T 541.00 R 522.00 W 19.00	17.00	104.00	189.05	N3
9	Mohur	PR	Pattukkottai (14)	EA	Rice	..	T 268.00 R 267.00 W 1.00	1.00	..	77.04	N2
10	Andami	PR	Pattukkotti(12)	EA	Rice	..	T 233.00 R 233.00	3.00	92.00	206.86	N40
11	Karuppur	PR	Pattukkottai(11)	EA	Rice	..	T 320.00 R 310.00 W 10.00	25.00	..	140.04	N5:M1:T1
12	Pulavanji	KR	Pattukkottai(9)	EA	Rice	..	T 321.00 R 279.00 W 5.00 TK 37.00	69.00	46.00	23.77	N35
13	Mahadevapuram	PR	Pattukkottai (10)	EA	Rice	..	T 218.00 R 193.00 W 25.00	2.00	16.00	72.84	..

14	Musiri	KR	Pattukkottai (10)	EA	Rice	..	T	70.00	67.00	1.34	..	N5
							R	70.00				
15	Alathur	PR	Pattukkottai (11) ..	EA	Rice	..	T	238.00	23.00	14.00	65.75	N150, M2: C1 T2.
							R	205.00				
							W	33.00				
16	Vaduganakuttghuagai	PR	Athirampattinam(10)	EA	Rice	..	T	210.00	37.00	27.00	30.98	..
							R	173 00				
							W	37.00				
17	Sembalur	KR	Pattukkottai(7) ..	EA	Rice	..	T	291.00	21.00	44.00	43.89	N2
							R	288.00				
							W	3.00				
18	Ettupulikadu ..	KR	Pattukkottai (7) ..	EA	Rice	..	T	122.00	15.00	78.00	17.42	..
							R	122.00				
19	Karambiyam ..	PR	Pattukkottai (10) ..	EA	Rice	..	T	481.00	73.00	42.00	37.69	N30
							R	380.00				
							W	101.00				
20	Veppankadukkadai	PR	Pattukkottai (10)	EA	Rice	..	T	230.00	15.00	20.00	16.18	N4
							R	205.00				
							W	25.00				
21	Veppankadu	PR	Pattukkottai (8) ..	EA	Rice	..	T	130.00	8.00	2.00	21.02	N10,M1
							R	110.00				
							W	20.00				
22	Nambivayal	PR	Pattukkottai (10) ..	EA	Rice	..	T	518.00	68.00	138.00	161.89	N9
							R	508.00				
							W	10.00				
23	Kollukkadu	PR	Athirampattinam (10)	EA	Rice	..	T	229.00	16.00	..	96.74	N2
							R	229.00				
24	Ananthagopalapuram Vadapathi	KR	Pattukkottai (11) ..	EA	Rice	..	T	65.000	54.58	..	..	..
							R	65.00				
25	Ananthagopalapuram Thenpathi	KR	Pattukkottai (11) ..	EA	Rice	..	T	179.00	4.00	37.00	31.55	N2
							R	179.00				
26	Padirankottai South	KR	Pattukkottai (10)	EA	Rice	..	T	413.00	64.00	8.00	157.79	N6
							R	413.00				
27	Padirankottai Vadapathi ..	KR	Pattukkottai (10) ..	EA	Rice	..	T	245.00	3.00	9.00	4.95	N10
							R	245.00				
28	Adambai	KR	Pattukkottai (8) ..	EA	Rice	..	T	395.00	219.00	379.00	196.18	N5,M1
							R	395.00				
29	Enadi .. .	PR	Pattukkottai (7)	EA	Rice	..	T	386.00	40.00	54.00	111.48	N5,M1
							R	304.00				
							W	82.00				
30	Palamuthi	PR	Pattukkottai (8)	EA	Rice	..	T	209.00	28.00	32.00	79.85	N10
							R	172.00				
							W	37 00				
31	Aladikkumalai	PR	Pattukkottai (3)	EA	Rice	..	T	286 00	4.24	..	..	N5
							R	212.00				
							W	74.00				
32	Sukkirampatti	PR	Pattukkottai (3)	EA	Rice	..	T	142.00	4.00	..	20.69	..
							R	124.00				
							W	18.00				
33	Virakkurichi	PR	Pattukkottai (5)	EA	Rice	..	T	191.00	68.00	36.00	29.84	N4
							R	171.00				
							W	20.00				

15. PATTUKKOTTAI TALUK.

Location Code No.	Name of Village.	Total area of the village (in hectares.)	Total population and number of households.	Amenities available (If not available within the village, a dash(—) is shown in the column and next to it in brackets, the distance in broad ranges, viz.,—5 kms.; 5—10 kms.; and 10+kms.; of the nearest place where the facility is available is given.)					
				Educational.	Medical.	Drinking water (potable.)	Post and Telegraph.	Day or days of the Market if any.	Communications (Bus stop, Railway station water way.)
(1)	(2)	(3)	(4)	(5)	(6)	(7)	(8)	(9)	(10)
34	Sendankadu	660.11	2,280 (512)	P(2), M(1)	RP(1),MCW(1)	W	PO	—(5-10 kms.)	BS.
35	Tittakudi	342.11	1,049 (238)	—(—5 kms.)	—(—5 kms.)	W	—(—5 kms.)	—(5-10 kms.)	BS.
36	Talikkottai	316.00	1,300 (296)	P(1)	—(5-10 kms.)	W	PO	—(5-10 kms.)	—(—5kms.)
37	Alampallam	386.64	1,107 (251)	P(1)	—(5-10 kms.)	W	PO	—(5-10 kms.)	—(—5kms.)
38	Veppankulam	418.48	1,243 (252)	P(2)	—(—5 kms.)	T,W	PO	—(—5 kms.)	BS.
39	Madukkur	1,353.02	15,776 (3,287)	P(8), M(1), H(1), PUC (1).	H(1)	T,W,HP	PTO Phone	Tuesday	BS.
40	Ramambalpuram	211.56	1,113 (244)	P(1)	—(—5 kms.)	T,W	—(—5 kms.)	—(—5 kms.)	BS.
41	Gopalasamudram	127.45	389 (102)	—(5-10 kms.)	—(10+kms.)	W	—(10+kms.)	—(—5 kms.)	BS.
42	Periyakottai	718.61	2,704 (621)	P(2), M(1) H(1)	MCW (1)	HP, W	PO	—(—5 kms.)	BS.
43	Chokkanavur	480.05	1,166 (262)	P(1),M(1)	—(5-10 kms.)	W	PO	—(10+kms.)	BS.
44	Puliyakkudi	242.76	632 (152)	—(—5kms.	—(—5kms.)	HP, W TK	—(—5kms.)	—(—5kms.)	—(—5kms.)
45	Kadandakudi	597.35	1,310 (284)	P(1),M(3)	—(5-10kms.)	W	PO	—(5-10kms.)	—(—5kms.)
46	Madurabashinipuram	212.26	770 (178)	—(—5kms.)	—(5-10kms.)	W	—(—5kms.)	—(5-10kms.)	—(—5kms.)
47	Vikramam	843.12	3,257 (741)	P(1)	—(—5kms.)	W	PO	—(—5kms.)	BS.

48 Vadiakadu	202.85	487 (91)	P(1)	—(—5kms.)	W	—(—5kms.)	—(—5kms.)	BS.
49 Moothakurichchi ..	718.31	2,730 (614)	P(2)	—(—5kms.)	W	PO	—(—5kms.)	BS
50 Nattuchchalai	613.89	3,075 (675)	P(1), M(1)H(1)	—(5-10kms.)	W	PO Phone	—(—5kms.)	BS.
51 Athikottai	477.98	1,965 (390)	P(1)	—(5-10kms.)	T,W	PO Phone	—(-5kms.)	BS.
52 Surappalam . .	608.76	2,321 (516)	P(1)	—(5-10kms.)	T,W	PO Phone	—(—5kms.)	BS.
53 Sandankadu	283 42	1,529 (331)	P(2)	—(5-10km.)	W	PO Phone	—(—5kms.)	BS.
54 Naduvikkottai . ..	643.16	2,270 (460)	P(1),M(1)	MCW(1)	W	PO	—(5-10kms.)	BS.
55 Kayavoor . ..	712.05	1,206 (236)	P(1)	—(10+kms.)	T,W TK,	—(—5kms.)	—(—5kms.)	BS.
56 Saundaranayakipuram .	46.99				Uninhabited			
57 Puvalur . .	643.23	1,081 (224)	P(2)	—(5-10kms.)	W	—(5—10kms.)	—(10+kms.)	BS.
58 Valutalaivattam .. .	198.16	172 (37)	—(—5 kms.)	—(—5 kms.)	T,W	—(5—10kms.)	—(5—10kms.)	—(—5 kms.)
59 Vattattikkottai . ..	519.72	1,694 (324)	P(2)	D(1)	W	PO	—(10+kms.)	BS.
60 Vattattikottai .. .. Wiskadai Bimapuram	120.58	128 (29)	P (1)	—(5—10 kms.)	W	—(5—10 kms.)	—(10+kms.)	—(—5 kms.)
61 Edayathi	1,133.21	4,586 (954)	P (4), M (1)	MH (1)	HP, W	PTO, Phone	—(5—10 kms.)	BS
62 Suryanarayanapuram ..	130.58	31 (8)	—(—5 kms.)	—(—5 kms.)	W	—(—5 kms.)	—(—5 kms.)	—(—5 kms.)
63 Siruvavidudivadapadi ..	831.85	2,461 (474)	P (3)	—(—5 kms.)	W	PO	—(—5 kms.)	BS
64 Krishnapuram	284.09	406 (84)	P (1)	—(—5 kms.)	W	—(—5 kms.)	—(—5 kms.)	—(—5 kms.)
65 Siruvavidutenpadi ..	465.82	2,223 (445)	P (1)	PHC (1)	W	PO	Monday	BS
66 Madathikadu	222.04	1,262 (261)	P (1)	—(5—10 kms.)	W	—(—5 kms.)	—(—5 kms.)	BS
67 Turavikkadu	304.83	2,760 (546)	P (2)	—(—5 kms.)	W	—(—5 kms.)	—(-5 kms.)	BS

15. PATTUKKOTTAI TALUK.

Location Code No.	Name of Village.	Approach to Village.	Nearest Town and distance (in kms.).	Power supply.	Staple Food.	Land use (i.e. area under different types of land use in hectares rounded upto two decimal places.)					Remarks including any place of religious historical or archaeological interest.
						Forest.	Irrigated by source.	Unirrigated.	Culturable waste (including Gauchar and groves.)	Area not available for cultivation.	
(1)	(2)	(11)	(12)	(13)	(14)	(15)	(16)	(17)	(18)	(19)	(20)
34	Sendankadu	PR	Pattukkottai (5)	EA	Rice	..	T 512.00 R 462.00 W 50.00	17.00	65.00	66.11	N12
35	Tittakudi	PR	Pattukkottai (6)	EA	Rice	..	T 214.00 R 166.00 W 48.00	4.00	67.00	57.11	N20:M1
36	Talikkottai	KR	Pattukkottai (10)	EA	Rice	..	T 198.00 R 198.00	24.00	..	94.00	N7
37	Alampallam	KR	Pattukkottai (12)	EA	Rice	..	T 299.00 R 299.00	9.00	..	78.64	N7
38	Veppankulam	PR	Pattukkottai (12)	EA	Rice	..	T 192.00 R 192.00	30.00	..	196.48	N15
39	Mudukkur	PR	Pattukkottai (15)	EA	Rice	..	T 830.00 R 828.00 W 2.00	294.00	131.00	98.02	N323; M10: T20:C10
40	Ramambalapuram	PR	Pattukkottai (16)	EA	Rice	..	T 154.00 R 154.00	7.00	24.00	26.56	N10: M52.
41	Gopalasamudram	PR	Pattukkottai (20)	EA	Rice	..	T 61.00 R 56.00 TK 5.00	..	..	66.45	..
42	Periyakottai	PR	Pattukkottai (20)	EA	Rice	..	T 512.00 R 510.00 W 2.00	45.00	78.00	83.61	N10:M4
43	Chokkanavur	PR	Pattukkottai (20)	EA	Rice	..	T 292.00 R 292.00	22.00	73.00	93.05	N5
44	Paliyakkudi	KR	Pattukkottai (20)	EA	Rice	..	T 141.00 R 139.00 W 2.00	1.00	10.00	90 76	N10
45	Kadandakudi	PR	Pattukkottai (15)	EA	Rice	..	T 371.00 R 371.00	26.00	74.00	126.35	N3
46	Madurabashinipuram	KR	Pattukkottai (21)	EA	Rice	..	T 120.00 R 120.20	3.00	10.00	79.26	N2
47	Vikramam	PR	Pattukkottai (14)	EA	Rice	..	T 402.00 R 396.00 W 6.00	152.31	206.00	83.12	N20: M2

48 Vadiakadu	PR	Pattukkottai (16)	EA	Rice	..	T 9.00 R 9.00	77.00	104.00	12.85	N4		
49 Moothakurichchi	PR	Pattukkottai (12)	EA	Rice	..	T 472.00 R 472.00	91.00	3.00	152.31	N10		
50 Nattuchchalai	PR	Pattukkottai (5)	EA	Rice	...	T 431.00 R 431.00	48.00	3.00	131.89	N25: M1		
51 Athikottai	PR	Pattukkottai (5)	EA	Rice	...	T 332.00 R 326.00 W 6.00	17.00	8.00	120.98	N10		
52 Surappallam	PR	Pattukkottai (5)	EA	Rice	..	T 446.00 R 435.00 W 11.00	4.00	12.00	146.76	N10		
53 Sandanakadu	PR	Pattukkottai (5)	EA	Rice	..	T 163.00 R 131.00 W 32.00	53.00	34.00	33.52	N12		
54 Naduvikkottai	PR	Pattukkottai (5)	EA	Rice	..	T 398.00 R 386.00 W 12.00	59.00	93.00	93.16	N15: M1		
55 Kayavoor	PR	Pattukkottai (15)	EA	Rice	..	T 430.00 R 430.00	6.00	134.00	142.05	N1		
56 Saundaranayakipuram ..	PR			Uninhabited.								
57 Puvalur	PR	Pattukkottai (10)	EA	Rice	..	T 405.00 R 430.00 W 65.00	19.00	67.00	152.23	N2		
58 Valutalaivattam	PR	Pattukkottai (12)	EA	Rice	..	T 132.00 R 61.00 W 71.00	1.00	15.00	50.06	N7		
59 Vattattikkottai	PR	Pattukkottai (13)	EA	Rice	..	T 318.00 R 318.00	29.00	29.00	120.72	N20		
60 Vattattikottai .. .. Viskadai Bimapuram	KR	Pattukkottai (15)	EA	Rice		T 84.00 R 83.00 W 1.00	10.00	7.00	19.58	N4		
61 Edayathi	PR KR	Pattukkottai (16)	EA	Rice	..	T 745.00 R 730.00 W 15.00	168.00	144.00	76.21	N20 : T1		
62 Surayanarayanapuram ..	PR	Pattukkottai (20)	EA	Rice	..	T 36.00 R 36.00	5.00	48.00	41.58	N1		
63 Siruvavidudivadapadi ..	PR	Pattukkottai (10)	EA	Rice	..	T 421.00 R 421.00	159.00	213.00	38.85	N4		
64 Krishnapuram	PR	Pattukkottai (20)	EA	Rice	..	T 112.00 R 111.00 W 1.00	16.00	64.00	92.09	N2		
65 Siruvaviduditenpadi.. ..	PR	Pattukkottai (20)	EA	Rice	..	T 191.00 R 183.00 W 8.00	153.00	43.00	78.82	N24: M2 T2		
66 Madathikadu	KR	Pattukkottai (16)	EA	Rice	..	T 127.00 R 122.00 W 5.00	46.00	24.00	25.04	N5		
67 Turavikkadu	PR	Pattukkottai (15)	EA	Rice	...	T 137.00 R 130.00 W 7.00	101.00	20.00	46.83	N10		

15. PATTUKKOTTAI TALUK.

Location Code No.	Name of Village.	Total area of the village (in hectares).	Total population and number of households.	Amenities available (If not available within the village, a dash(—) is shown in the column and next to it in brackets, the distance in broad ranges, viz., —5 kms., 5—10 kms., and 10+kms.; of the nearest place where the facility is available is given.)					
				Educational.	Medical.	Drinking water (potable).	Post and Telegraph.	Day or days of the Market/hat if any.	Communications (Bus stop, Railway station, water way).
(1)	(2)	(3)	(4)	(5)	(6)	(7)	(8)	(9)	(10)
68	Punavasal	1,024.34	4,409 (745)	P (2), M (1), H (1).	—(5—10 kms.)	W	PO	—(—5 kms.)	BS
69	Kurichi	691.23	1,408 (251)	P (2)	MCW (1)	W	PO Phone.	—(5—10 kms.)	BS
70	Neivaviduthi	129.64	271 (53)	P (1)	—(5—10 kms.)	W	—(5—10 kms.)	—(5—10 kms.)	BS
71	Ananteeswarapuram ..	210.98	26 (8)	—(—5 kms.)	—(5—10 kms.)	W	—(5—10 kms.)	—(5—10 kms.)	BS
72	Alivalam	380.83	1,149 (253)	P (1)	RP (1)	W	PO	—(5—10 kms.)	BS
73	Kondikulam	195.14	991 (191)	P (1), M (1)	—(—5 kms.)	T, W	PO, Phone	—(5—10 kms.)	BS
74	Manavayal	275.55	353 (71)	P (1)	—(5—10 kms.)	TK, W	—(5—10 kms.)	—(10+kms.)	BS
75	Tuvaramadai	208.52	260 (60)	—(5—10 kms.)	—(5—10 kms.)	W	—(—5 kms.)	—(5—10 kms.)	BS
76	Kalugapulikkadu	284.96	1,453 (296)	—(5—10 kms.)	—(5—10 kms.)	W	—(5—10 kms.)	—(5—10 kms.)	BS
77	Pillakuli	93.00	335 (64)	P (1)	—(5—10 kms.)	W	—(5—10 kms.)	—(5—10 kms.)	BS
78	Palattali	178.04	582 (115)	P (1)	—(5—10 kms.)	W, TK	—(5—10 kms.)	—(5—10 kms.)	BS
79	Enuanivayal	141.53	305 (70)	—(5—10 kms.)	—(5—10 kms.)	W, TK	—(5—10 kms.)	—(5—10 kms.)	BS
80	Eduthanivayal	119.92	200 (51)	—(5—10 kms.)	—(5—10 kms.)	W	—(5—10 kms.)	—(5—10 kms.)	BS
81	Pannivayal	872.09	1,534 (328)	P (2), M (1)	MH (1) ..	T, HP, W	PO	—(—5 kms.)	—(5—10 kms.)
2	Paingattuvayal ..	219.89	13 (4)	—(5—10 kms.)	—(5—10 kms.)	W	—(5—10 kms.)	—(5—10 kms.)	—(—5 kms)
83	Koothadivayal	187.72	273 (54)	—(—5 kms.)	—(5—10 kms.)	W, TK	—(—5 kms.)	—(—5 kms.)	BS

84 Krgavayal	623.40	1,294 (277)	P (2)	—(5—10 kms.)	W	—(5—10 kms.)	—(5—10 kms.)	BS
85 Nainankulam	172.61	323 (64)	—(—5 kms.)	—(—5 kms.)	W	—(—5 kms.)	—(- 5 kms.)	—(— 5 kms
86 Pudalcheri	437.75	2,027 (419)	P (1), M (1)	—(— 5 kms.)	W	PO, Phone	—(—5 kms.)	BS
87 Anaikadu	587.00	2,678 (637)	P (1), M(1)	—(—5 kms.)	W, T	PO, Phone	—(—5 kms.)	BS
88 Pennavarayankottai	86.27	1,045 (221)	P (1), M (1)	—(—5 kms.)	W	PO	—(—5 kms.)	BS
89 Pennavarayankottai Ukkadai	280.58	526 (124)	—(—5 kms.)	—(— 5 kms.)	W	—(—5 kms.)	—(— 5 kms.)	BS
90 Vendakottai	291.19	1,553 (325)	P (1)	—(—5 kms.)	W	PO	—(—5 kms.)	—(—5 kms.)
91 Kasangadu	391.56	3,149 (725)	P (1), M (1), H (1).	MCW (1)	T	PO, Phone	—(5—10 kms.)	BS
92 Raghunathapuram	85.37	261 (62)	—(—5 kms.)	—(—5 kms.)	HP, W	—(—5 kms.)	—(—5 kms.)	BS
93 Vattakudiukkadai ..	291.04	142 (30)	P(1)	—(—5 kms.)	W	—(—5 kms.)	—(—5 kms.)	BS
94 Vattakudi	634.18	2,305 (533)	P(1), M(1)	—(5—10kms.)	HP, W	PO	—(5—10 kms.)	BS
95 Athuvetti	988.09	4,829(1,134)	P(1), M(1), H(1)	(—5 kms.)	HP, W	PO	—(5—10 kms.)	BS
96 Pennankundu	40.42	151(33)	—(—5 kms.)	—(—5 kms.)	W	—(—5 kms.)	—(—5 kms.)	—(—5 kms.)
97 Elangadu	398.47	1,232 (266)	P(1), M (1)	MCW (1)	W	PO	—(—5 kms.)	BS
98 Parasuramanendal ..	38.21			Uninhabited.				
99 Karappankadu ..	236.94	567(132)	P(1)	—(5—10 kms.)	W	—(—5 kms.)	—(5—10 kms.)	—(—5 kms.)
100 Sramelkudi	412.66	840 (199)	P(1), M(1)	MCW (1)	W	PO	—(5—10 kms.)	BS
101 Raghuramasamudram ..	128.91	305 (70)	—(—5 kms.)	—(5—10 kms.)	W	—(—5 kms.)	—(5—10 kms.)	—(—5 kms.)
102 Palayanagaram ..	110.43	518 (114)	—(5—10 kms.)	—(5—10 kms.)	W	—(—5 kms.)	(5—10 kms.)	—(—5 kms.)
103 Kalyanaodai	277.77	634 (130)	P(1), M(1)	MCW (1)	W,HP	Phone	—(-5 kms.)	BS
104 Palaverikadu	442.40	1,305 (300)	P(1)	—(5—10 kms.)	W,HP	—(—5 kms.)	—(-5 kms.)	BS
105 Mannankadu	620.42	2,520 (595)	P(2)	(5—10 kms.)	W	PO, Phone	—(-5 kms.)	BS
106 Thuvarankurichi ..	1,200.57	4,281(926)	P(2), M(1)	—(—5 kms.)	W	PO,Phone	—(-5 kms.)	BS
107 Pallikondan	471.75	1,924 (418)	P(2), M(1)	—(—5 kms.)	W	—(—5 kms.)	—(-5 kms.)	BS

AMENITIES AND LAND USE.

15. PATTUKKOTTAI TALUK.

Location Code No.	Name of village.	Approach to village.	Nearest Town and distance (in kms).	Power supply.	Staple Food.	Land use (i.e. area under different types of land use in hectares rounded upto two decimal places).					Remarks including any place of religious historical or archaeological interests.
						Forest.	Irrigated by source.	Unirrigated.	Culturable waste (including Gauchar and groves.)	Area not available for cultivation.	
(1)	(2)	(11)	(12)	(13)	(14)	(15)	(16)	(17)	(18)	(19)	(20)
68	Punavasal	PR	Pattukkottai (13)	EA	Rice	..	T 770.00 R 715 00 W 55.00	31.00	114.00	109.34	N15 : T1
69	Kurichi	PR	Pattukkottai (10)	EA	Rice	..	T 522 00 R 522 00	27.00	22.00	120.23	N2 : M1
70	Neivaviduthi	PR	Pattukkottai (10)	EA	Rice	..	T 27.00 R 27.00	4.00	4.00	94.64	N2
71	Ananteeswarapuram ..	PR	Pattukkottai (10)	EA	Rice	..	T 148 00 R 148 00	3.00	2.00	57.98	N1
72	Alivalam	PR	Pattukkottai (5)	EA	Rice	..	T 170.00 R 170.00	57.00	51.00	102.83	N7 : M1
73	Kondikulam	PR	Pattukkottai (5)	EA	Rice	..	T 68.00 R 63.00 W 5.00	31.00	45.00	51.14	N10
74	Manavayal	PR	Pattukkottai (10)	EA	Rice	..	T 213 00 R 213.00	1.00	6.00	55.55	N10
75	Tuvaramadai	PR	Pattukkottai (5)	EA	Rice	..	T 126.00 R 124 00 W 2.00	18.00	11.00	53.52	N1
76	Kalugapulikkadu	PR	Pattukkottai (5)	EA	Rice	..	T 193.00 R 154 00 W 39.00	21.00	37.00	33.96	N5 : T1
77	Pillakuli	PR	Pattukkottai (6)	EA	Rice	..	T 71.00 R 71.00	..	..	22.00	N5 : M1
78	Palattali	KR	Pattukkottai (10)	EA	Rice	..	T 108.00 R 108.00	1.00	1.00	68 04	..
79	Ennanivayal	KR	Pattukkottai (8)	EA	Rice	..	T 108.00 R 108.00	..	2.00	31.53	N5 : M1 T1
80	Eduthanivayal	KR	Pattukkottai (8)	EA	Rice	..	T 54 00 R 54.00	15.00	1.00	49.92	N1
81	Pannivayal	KR	Pattukkottai (8)	EA	Rice	..	T 538.00 R 538.00	..	14.00	320.09	N5 :M1 T2
82	Paingattuvayal	PR	Pattukkottai (5)	EA	Rice	..	T 76.00 R 76.00	2.00	26.00	115.89	N2
83	Koothadivayal	PR	Pattukkottai (6)	..	Rice	..	T 111.00 R 111.00	..	2.00	74.72	N3

84	Krgavayal..	PR	Pattukkottai (5)	EA	Rice.	..	T 303.00 R 303.00	..	36.00	284.40	N2	
85	Naınankulam	PR	Pattukkottai (2)	EA	Rice.	..	T 132.00 R 124.00 W 8.00	5.00	20.00	15.61	N2	
86	Pudalcheri	PR	Pattukkottai (2)	EA	Rice.	..	T 334.00 R 328.00 W 6 00	32.00	28.00	43.75	N32 : M1	
87	Anaikadu	PR	Pattukkottai (4)	EA	Rice.	..	T 387.00 R 387.00	33.00	..	167.00	N20 : M1	
88	Pennavarayankottai ..	PR	Pattukkottai (3)	EA	Rice.	..	T 43.00 R 43.00	11.00	..	32.27	N15	
89	Pennavarayankottai Ukkadai ..	KR	Pattukkottai (3)	EA	Rice.	..	T 191.00 R 191.00	27.00	..	62.58	N3	
90	Vendakottai	KR	Pattukkottai (5)	EA	Rice.	..	T 155.00 R 155.00	32.00	..	104.19	N4	
91	Kasangadu	PR	Pattukkottai (8)	EA	Rice	..	T 214.00 R 214 00	42.00	..	135.56	N21 : M1	
92	Raghunathapuram ..	PR	Pattukkottai (11)	EA	Rice.	..	T 55 00 R 55 00	13.00	..	17.37	N5 : M1	
93	Vattakudiukkadai ..	KR	Pattukkottai (13)	EA	Rice	..	T 210.00 R 210 00	23.00	11.00	47.04	N3	
94	Vattakudi	KR	Pattukkottai (10)	EA	Rice	..	T 306.00 R 306.00	181.00	..	147.18	N10	
95	Athuvetti	PR	Pattukkottai (20)	EA	Rice	..	T 608.00 R 608.00	137.00	23.00	220.09	N75:M1	
96	Pennankundu	KR	Pattukkottai (20)	EA	Rice	..	T 22.00 R 22 00	3.00	..	15.42	..	
97	Elangadu	PR	Pattukkottai (20)	EA	Rice	..	T 242.00 R 242.00	56.00	18.00	82.47	N3 :C2 T1.	
98	Parasuramanendal ..				Uninhabited.							
99	Karappankadu	KR	Pattukkottai (20)	EA	Rice	..	T 110.00 R 110.00	2.00	14.00	110.94	N3	
100	Siramelkudi	PR	Pattukkottai (21)	EA	Rice	..	T 220 00 R 220.00	16.00	56.00	120.66	N8:M2	
101	Raghuramasamudram ..	KR	Pattukkottai (21)	EA	Rice	..	T 37.00 R 37 00	6.00	29.00	56.91	N3	
102	Palayceagaram	KR	Pattukkottai (20)	EA	Rice	..	T 50.00 R 50.00	10.00	25.00	25.43	..	
103	Kalyanaodai	PR	Pattukkottai (20)	EA	Rice	..	T 157.00 R 157.00	20.00	..	100.77	N6 :C1 T1	
104	Palavarikadu	PR	Pattukkottai (20)	EA	Rice	..	T 294.00 R 294.00	83 00	..	65.40	N3	
105	Mannankadu	PR	Pattukkottai (15)	EA	Rice	..	T 346.00 R 346.00	165.00	3.00	106.42	N8	
106	Thuvarankurichi ...	PR	Pattukkottai (10)	EA	Rice	..	T 678.00 R 678.00	315.00	21.00	186.57	N30: M1:T1	
107	Pallikondan	PR	Pattukkottai (6)	EA	Rice	..	T 317.00 R 300.00 W 17.00	9.00	66.00	79.75	N11: M1:T1	

15. PATTUKKOTTAI TALUK.

Location Code No.	Name of Village.	Total area of the village (in hectares).	Total population and number of households.	Amenities available (if not available within the village a dash (—) is shown in the column and next to it in brackets, the distance in broad ranges, viz., - 5kms.; 5 - 10 kms.; and 10+kms.; of the nearest place where the facility is available is given)					
				Educational.	Medical.	Drinking water (potable).	Post and Telegraph.	Day or days of the Market/hat, if any.	Communications (Bus-stop, Rail-way station, water way.)
(1)	(2)	(3)	(4)	(5)	(6)	(7)	(8)	(9)	(10)
108	Sendakottai	1,047.61	2,397 (499)	P(2) M(1)	-(-5 kms.)	W	PO,Phone	-(-5 kms.)	BS
109	Chokkanathapuram ..	818 96	1,983 (414)	P(3)	-(5-10 kms.)	W,R	PO	-(-5 kms.)	-(-5 kms.)
110	Puvanam	713.94	1,248 (269)	P(1)	RP(1)	W,TK,R	-(-5 kms.)	-(-5 kms.)	-(-5 kms.)
111	Kattaiyankadu ukkadai	440.36	1,043 (213)	P(1)	-(-5 kms.)	W,TK,R	-(-5 kms.)	-(-5 kms.)	RS,RS
112	Madampattavur	194.85	408 (83)	P(1)	-(-5 kms.)	HP, W	-(-5 kms.)	-(-5 kms.)	-(-5 kms.)
113	Ottankadu	409.43	2,066 (444)	P(2), M(1) H(1), PUC(1)	-(-5 kms.)	W,HP	PO	-(-5 kms.)	BS
114	Tiruchentirambalam ..	885.83	5,089 (1015)	P(2), M(1) H(1) PUC (1)	-(-5 kms.)	T,HP	PO	Tuesday	-(-5 kms.)
115	Kalatthur	1,111.81	5,935(1,185)	P(2), M(1) H(2)	-(-5 kms.)	W	PO	Sunday	BS
116	Ottangadu ukkadai ..	525.84	2,994 (655)	P(2), M(1)	H(1)	W	PO	-(5-10 kms.)	BS
117	Naduvikkurichchi ..	75.24	446 (100)	-(5-10 kms.)	-(5-10 kms.)	R,W	-(5-10 kms)	-(5-10 km..)	-(5-10kms.)
118	Kattayankadu	82.83			Uninhabited.				
119	Pukkuambai	493.70	2,254 (480)	P(2), M(1)	-(-5 kms.)	TK,W,R	-(5-10 kms.)	-(-5 kms.)	-(5-10 kms.)
120	Pallathur	644.08	1,822 (399)	P(1), M(1) H(1),PUC (1)	MCW (1)	W,TK,R	PO	-(5-10 kms.)	-(5-10kms.)
121	Chinna Avadayarkovil ..	587.68	245 (64)	P(1)	-(-5 kms.)	W	-(-5 kms.)	-(-5 kms.)	-(-5 kms.)
122	Mahilankottai ..	383.67	1,719 (384)	P(1)	-(-5 kms.)	T,W	PO	-(-5 kms.)	BS
123	Chatramthekkalikadu .	42.44	193 (48)	-(-5 kms.)	—(—5kms)	W	-(-5 kms.)	-(-5 kms.)	-(-5kms.)
124	Tokkalikkadu	309.70	1,337 (315)	P(1), M(1)	-(-5 kms.)	W	-(-5 kms.)	-(-5 kms.)	BS

125	Pudukkottai Ullur ..	541.14	2,373 (579)	P(2), M(1)	MCW (1)	W	PO, Phone	—(—5 kms.)	BS
126	Adirampattinam ..	548.09	1,446 (334)	P(10), M(1), H(1), C(1)	H(1)	T,W	PTO, Phone	—(—5 kms.)	RS, RS
127	Palanjur	1,476.18	2,063 (484)	P(4), M (1), H(1)	—(—5 kms.)	T,W	PO	—(—5 kms.)	BS
128	Tamarankottai	2,308.29	10,171(2,254)	P(6), M(1), H(1)	PHC (1), FPC (1)RP (1)	T,W	PTO, Phone	—(—5 kms.)	BS, RS
129	Parakkalakottai	437.97	1,172(270)	P(1)	—(—5 kms.)	W	PO	—(—5 kms.)	—(—5 kms.)
130	Krishnapuram ..	243.39	603(146)	P(1)	—(—5 kms.)	W	—(—5 kms.)	—(—5 kms.)	BS
131	Tambikkinallavankottai mellakkadu.	653.61	2,799 (598)	P(1), M(1)	—(—5 kms.)	W	PO, Phone	—(—5 kms.)	BS
132	Thambikkinallavan kottai maravakkadu	2,531.12	2,780 (646)	P(2), M (1)	—(— 5 kms.)	W	PO, Phone	Wednesday	BS, RS,
133	Sundiram	200.49	368 (89)	—(—5 kms.)	—(—5 kms.)	W	—(—5 kms.)	—(—5 kms.)	BS, RS.
134	Tambikkinallavan kottai (Vadakadu).	1,293.02	3,654(856)	P(1), M(1)	D(1)	W	PO, Phone	—(—5 kms.)	BS, RS.
135	Pudukkottagam ..	617.12	224 (54)	P(1), M(1)	—(—5 kms.)	R,W	—(—5 kms.)	—(—5 kms.)	—(—5 kms.)
136	Sanaaranayakipuram	258.83	1,116 (264)	P(2)	—(5—10kms.)	W	—(5—10kms.)	—(—5kms)	BS
137	Narasingapuram ..	60.92	1,316(294)	P(2)	—(—5kms)	W, R	—(—5kms)	—(—5kms)	BS
138	Eripurakarai	715.83	1,839 (392)	P(1)	—(—5kms)	T	—(—5kms)	—(—5kms)	BS
139	Rajamadam	625.08	2,430 (513)	P(1), M(1), H(1), PUC(1)	HC(1)	T	PTO	—(—5kms)	BS
140	Marudangavayal ..	222.88	411(100)	—(5—10kms)	—(—5kms)	W, TK	—(—5kms)	—(—5kms)	—(—5kms)
141	Kollukkadu	504.80	1,446(286)	P(1)	—(5-10kms)	TK, W, R.	—(—5kms)	—(—5kms.)	BS
142	Velivayal	175.41	392(86)	—(—5kms)	—(—5kms)	TK,	PO	—(—5kms)	BS
143	Pudupatnam	242.08	1,173(217)	P(1)	—(—5kms)	TKW.	—(—5kms)	—(—5kms)	BS
144	Andikadu	366.59	1,512 (330)	P(1)	RP(1)	W, TK, R	PO	—(—5 kms.)	—(—5 kms.)
145	Ettivayal.	227.06	835 (191)	P(1)	—(—5 kms.)	W, R	PO	—(—5 kms.)	BS

Location Code No.	Name of Village.	Approach to Village.	Nearest Town and distance (in ms.)	Power supply.	Staple Food.	Land use (i.e. area under different types of land use in hectares rounded upto two decimal places)					Remarks including any place of religious historical or archaeological interest.
						Forest.	Irrigated by source.	Unirrigated.	Culturable waste (including Gaucher and groves).	Area not available for cultivation.	
(1)	(2)	(11)	(12)	(13)	(14)	(15)	(16)	(17)	(18)	(19)	(20)
108	Sendalaiyai	PR	Pattukkottai (6)	EA	Rice	..	T 448.00 R 448.00	73.00	283.00	243.61	N37
109	Chokkanathapuram ..	KR	Pattukkottai (8)	EA	Rice	..	T 435.00 R 435.00	80.00	83.00	220.96	N40 M1.T1: C1
110	Puvanam ..	KR	Pattukkottai (12)	EA	Rice	..	T 158.00 R 158.00	85.00	395.00	75.94	N10
111	Kattaiyankadu Ukkadai ..	PR	Pattukkottai (12)	ED	Rice	..	T 255.00 R 255.00	55.00	20.00	110.36	N19
112	Madampattuvar	KR	Pattukkottai (11)	ED	Rice	..	T 95.00 R 95.00	37.00	9.00	53.85	N5 :M1 T1
113	Ottankadu	PR	Pattukkottai (11)	ED	Rice	..	T 251.00 R 249.00 W 2.00	66.00	4.00	88.43	N25
114	Tiruchchitrambalam ..	PR	Pattukkottai (12)	ED	Rice	..	T 592.00 R 592.00	103.00	81.00	109.83	N30 :T1
115	Kalatthur	PR	Pattukkottai (15)	EA	Rice	..	T 612.00 W 553.00 R 59.00	259.00	79.00	161.81	N20 :T1 M1
116	Ottangaduukkadai ..	PR	Pattukkottai (11)	EA	Rice	..	T 371.00	63.00	63.00	28.84	N 15
117	Naduvikkurichchi ..	KR	Pattukkottai (7)	ED	Rice	..	R 317.00 W 54.00 T 41.00 R 41.00	6.00	14.00	14.24	..
118	Kattayankadu				Uninhabited.						
119	Pukkarambai	KR	Pattukkottai (10)	ED	Rice	..	T 199.00 R 199.00	92.00	15.00	187.70	N2
120	Pallathur . ..	PR	Pattukkottai (15)	EA	Rice	..	T 452.00 R 452.00	43.00	10.00	139.08	N25 M1:T1
121	Chinna Avadayarkovil	KR	Pattukkottai (10)	EA	Rice	..	T 341.00 R 341.00	9.00	49.00	188.68	..
122	Mahilankottai . ..	PR	Pattukkottai (6)	EA	Rice	..	T 162.00 R 162.00	139.00	28.00	54.67	N15:M1 T1
123	Chatramthekkalikadu ..	PR	Pattukkottai (7)	EA	Rice	.	T 7.00 R 7.00	30.00	2.00	3.44	..
124	Tokkalikkadu . ..	PR	Pattukkottai (8)	EA	Rice	..	T 124.00 R 124.00	76.00	35.00	74.70	N10:M1

125	Pudukkottaiullur ..	PR	Pattukkotai (8)	EA	Rice	..	T 208.00 R 208.00	143.00	.	190.14	N17:M2 T1
126	Adirampatnam	PR	Adiramapattinam (1)	EA.	Rice	..	T 340.00 R 340.00	20.00	..	188.09	N1022 M9 : C21 T3
127	Palaniur	PR	Adiramapattinam (4)	EA	Rice	..	T 383.00 R 383.00	264.00	303.00	526.18	N19
128	Tamarankottai	PR,KR	Adiramapattinam (5)	ED	Rice	..	T 758.00 R 299.00 W 2.00 TK 457.00	609.00	286.00	655.29	N50:M 1 C1:T1
129	Parakkalakottai	PR	Adiramapattinam (5)	ED	Rice	..	T 273.00 R 273.00	63.00	..	101.97	N25
130	Krishnapuram . .	PR	Adiramapattinam (5)	ED	Rice	..	T 184.00 R 184 00	31.00	..	28.39	N15
131	Tambikkinallavankottai mallakkadu	PR	Adiramapattinam (10)	EA	Rice	..	T 305.00 R 305.00	..	53.00	295.61	N200 M2:C2
132	Tambikkinallavankottai maravakkadu	PR	Adiramapattinam (10)	EA	Rice	1,356.00	T 505.00 R 505.00	250.00	200.00	220.12	N53 :M1 C5:T1
133	Sundiram	PR	Muthupet (3) ..	EA	Rice	...	T 72.00 R72.00	60.00	42.00	26.49	N1
134	Tambikkinallavankottai	PR	Adiramapattinam(10)	EA	Rice	320.00	T 663.00 R 663.00	6.02	304.00	..	N150:C2: T1
135	Pudukkottagam ..	KR	Muthupet (3)		Rice	..	T 574.00 R 574.00	..	..	43.12	..
136	Saundaranayakipuram ..	PR	Adiramapattinam (5)	EA	Rice	..	T 135.00 R 75.00 W 1.00 TK 59.00	28.00	..	95.83	..
137	Narasingapuram ..	PR	Adiramapattinam(2)	EA	Rice	..	..	18.00	..	42.92	N3
138	Eripurakarai	PR	Adiramapattinam(1)	EA	Rice	..	T 550.00 R 550.00	110 00	..	55.83	N18
139	Rajamadam	PR	Adiramapattinam(3)	EA	Rice	..	T 180.00 R 180.00	67.00	20.00	358.08	N9
140	Marudangayal ..	KR	Adiramapattinam(6)	EA	Rice	..	T 136.00 R 136.00	9.00	9.00	68.88	N5
141	Kollukkadu	PR	Pattukkottai (10) ..	ED	Rice	..	T 229.00 R 229.00	16.00	..	259.80	N8
142	Velvayal	KR	Adiramapattinam(8)	EA	Rice	..	T 113.00 R 113.00	21.00	4.00	37.41	N10
143	Pudupatnam	KR	Adiramapattinam(11)	ED	Rice	..	T 63.00 R 63.00	57.00	12.00	110.08	N50
144	Andikadu	PR	Pattukkottai (16)	ED	Rice	..	T 142.00 R 142 00	25.00	29.00	170.59	N50
145	Ettivayal	KR	Pattukkottai (13)	ED	Rice	...	T 139.00 R 139.00	14.00	20.00	54.06	N11

AMENITIES AND LAND USE.

15. PATTUKKOTTAI TALUK.

Location Code No.	Name of Village.	Total area of the village (in hectares).	Total population and number of house holds.	Amenities available (If not available within the village, a dash(—) is shown in the column and next to it in brackets, the distance in broad ranges, viz., —5kms., 5—10 kms.; and 10+kms.; of the nearest place where the facility is available is given.)					
				Educational.	Medical.	Drinking water (if available).	Post and Telegraph.	Day or days of the Market that if any.	Communications (Bus stop, Railway station, water way.)
(1)	(2)	(3)	(4)	(5)	(6)	(7)	(8)	(9)	(10)
146	Udayamudaiyan	104.51	393 (96)	—(—5 kms.)	—(—5 kms.)	W	—(—5 kms.)	—(—5 kms.)	BS
147	Aladikadu	116.46	538 (124)	—(—5 kms.)	PHC(1)	W, R	—(—5 kms.)	—(—5 kms.)	BS
148	Alagianayakipuram	159.19	462 (101)	—(—5 kms.)	PHC(1)	W	PO	—(—5 kms.)	BS
149	Eralivayal	101.66	300 (70)	—(—5 kms.)	—(—5 kms.)	W	—(—5 kms.)	—(—5 kms.)	BS
150	Karisalvayal	221.88	1,575 (312)	P(2)	—(—5 kms.)	R, W, TK	—(—5 kms.)	—(—5 kms.)	BS
151	Thandamarakkadu	78.34	132 (32)	P(1)	—(5—10 kms.)	W	—(—5 kms.)	—(—5 kms.)	—(—5kms)
152	Pallioadaivayal	286.00	383 (102)	P(1)	—(5—10 kms.)	TK, W	—(—5 kms.)	—(—5 kms.)	—(—5kms)
153	Pudurvayal	107.10	74 (18)	—(—5 kms.)	—(—5 kms.)	W, TK	—(—5 kms.)	—(—5 kms.)	BS
154	Rendampulikkadu ..	200.04	930 (205)	P(1)	—(10+kms.)	TK	PO	—(—5 kms.)	BS
155	Alamadikkadu	162.49	451 (116)	—(—5 kms.)	—(—5 kms.)	W, TK	—(5—10 kms.)	Thursday.	BS
156	Maravanvayal	122.33	80 (24)	P(1)	—(—5 kms.)	W, R	—(—5 kms.)	—(—5 kms.)	BS
157	Kallivayal	115.54	168 (41)	—(—5 kms.)	—(—5 kms.)	TK, W	—(—5 kms.)	—(—5 kms.)	BS
158	Sarabendrarayapattnam..	207.34	4,232(779)	P(1), M(1)	RP(1), MCW(1)	W, TK	PO	—(—5 kms.)	BS
	Taluk Total	**68,549.43**	**2,399.44** **516,34** **120—783** **V—H** **20—21**	**P—183** **M—56** **H—21** **PUC—5** **C—1**	**MCW-13** **CWC—1** **HC—2** **PHC—5** **H—6** **FPC-1** **D—3** **MH—2** **MH—2** **RP—6**				

Location Code No	Name of Village.	Approach to Village	Nearest Town and distance (in kms).	Power supply	Staple Food.	Land use (i.e area under different types of land use is hectares rounded upto two decimal places.) Forest.	Irrigated by source.	Unirrigated.	Culturable waste (including gouchers and groves.	Area not available for cultivation.	Remarks including any place of religious historical or archaeological interest.
(1)	(2)	(11)	(12)	(13)	(14)	(15)	(16)	(17)	(18)	(19)	(20)
146	Udayamudaiyan ..	KR	Pattukkottai(14)	ED	Rice	..	T 53.00 R 53.00	37.00	..	14.51	N4
147	Aladikadu	PR	Pattukkottai (13)	ED	Rice	..	T 55.00 R 55.00	..	15.00	46.46	N4
148	Alagianayakipuram ..	PR	Pattukkottai (8)	EA	Rice	..	T 89.00 R 89.00	10.00	31.00	29.19	N4
149	Eralivayal	PR	Adiramapattinam (13)	ED, EAG.	Rice	..	T 77.00 R 77.00	11.00	..	13.66	N2
150	Karisaivayal	PR	Pattukkottai (14)	EA	Rice	..	T 146.00 R 97.00 W 49.00	..	38.00	37.88	N25 :T4
151	Thandamarakkadu ..	KR	Atirampattinam (16).		Rice	..	T 28.00 R 28.00	24.00	9.00	17.34	..
152	Pallioadaivayal ..	.. KR .. KR	Atirampattinam (14).	ED	Rice Rice	.. ..	T 159.00 R 159.00	49.00	21.00	57.00	..
153	Pudirivayal	KR	Pattukkottai(10)	ED	Rice	..	T 41.00 R 41.00	10.00	36.00	20 90	..
154	Rendampulikkadu ..	KR	Pattukkottai (13)	EA	Rice	..	T 76.00 R 76.00	58.00	9.00	57.04	..
155	Alamadikkadu	KR	Pattukkottai (13)	EA	Rice	.. ..	T 102.00 R102.00	29.00	10.00	21.49	N12
156	Maravanvayal	KR	Atirampattinam (13)	ED	Rice	..	T 82.00 R 82.00	6.00	14.00	20.33	.. ..
157	Kallivayal	KR	Pattukkottai (16)	ED	Rice	..	T 76.00 R 76.00	1.00	5.00	33,54	..
158	Sarabendrarayapattnam	KR	Atirampattinam (13).	EA	Rice	..	T 47.00 R 47.00	24.00	35.00	101.34	N25 :T3
	Taluk Total:					**1,676.00**	**T 38,458.83** **R 36,209.83** **W 1,691.00** **TK 558.00**	**7,474.84**	**6,472.43**	**14,299.39**	**N-3473** **T-56** **M-114** **C-46**

16. PERAVURANI TALUK

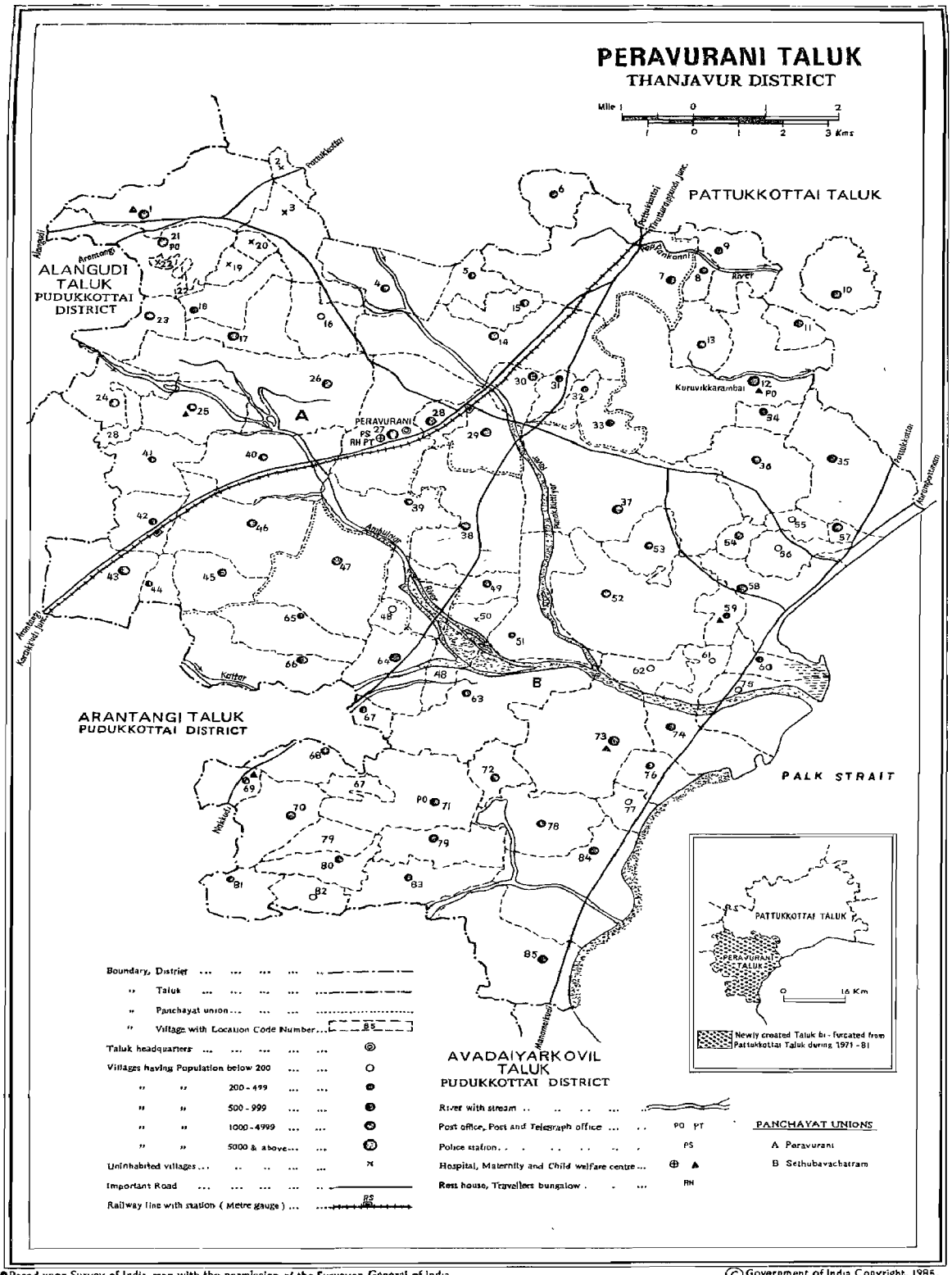

Based upon Survey of India map with the permission of the Surveyor General of India.

The territorial waters of India extend into the sea to a distance of twelve nautical miles measured from the appropriate base line

© Government of India Copyright, 1986.

P.2 P,C.S.O,Madras-5.

LPHABETICAL LIST OF VILLAGES.

16. PERAVURANI TALUK.

Sl. No.	Name of Village.	L.C. No.
(1)	(2)	(3)
1	Adaikkathevan	74
2	Adhanur	39
3	Ammayandi	17
4	Andakottai	41
5	Arasalamkarambai	3
6	Ariakuttithevan	77
7	Athalur	30
8	Avadayanikkottai	81
9	Avanam	21
10	Chettivayal	2
11	Chinnarasalamkarambai	20
12	Chittathikadu	40
13	Enadhikarambai	23
14	Gangadharapuram	9
15	Kalagam	7
16	Kalanivasal	38
17	Kalvinivayal	53
18	Kalluarnikkadu	6
19	Kalyanaramanathapuram	80
20	Karambakkadu	11
21	Kodivayal	59
22	Korattur	49
23	Korattur Ukkadai	50
24	Kottaikadu	8
25	Kulakkudi	68
26	Kuppathevan	85
27	Kuruvikarambai	12
28	Lakshminarasimhapuram	22
29	Manakkadu	66
30	Marakkavalasai	58
31	Maravanvayal	61
32	Marungapallam	36
33	Mavadukurichi	14
34	Mudapulikkadu	28
35	Mudukadu	70
36	Nadiam	35
37	Nattanikkottai	29

ALPHABETICAL LIST OF VILLAGES.

16. PERAVURANI TALUK.

Sl. No.	Name of Village.	L.C. No.
(1)	(2)]	(3)
38	Nayakathivayal	55
39	Nelliyadikadu	47
40	Padappanarvayal	42
41	Paingalukkadai	24
42	Palacherikkadu	13
43	Palayanagaram	4
44	Panancheri	44
45	Panangulam	69
46	Panchanathipuram	18
47	Pattankadu	72
48	Peravurani	27
49	Periakathikottai	51
50	Perianayakipuram	1
51	Perumagalur Thenpadi	79
52	Perumagalur Vadapadi	71
53	Pethanachivayal	62
54	Pinnavasal	46
55	Poolankollai	67
56	Pulichchankadu	19
57	Punaikuttikkadu	32
58	Raghunathapuram	31
59	Raghunayakipuram	54
60	Ranganayakipuram	16
61	Ravuttanvayal	60
62	Rettaivayal	48
63	Rettaivayal Ukkadai	64
64	Rudrachintamani	63
65	Sanakkarai	25
66	Sandampettai	34
67	Sendalaivayal	76
68	Sengamangalam	26
69	Setubavachattram	57
70	Siruvalakkadu	10
71	Solaikkadu	78
72	Sornakkadu	43
73	Thennankudi	15
74	Tiruvattevam	84
75	Thondipulikkadu	5

ALPHABETICAL LIST OF VILLAGES.

16. PERAVURANI TALUK.

Sl. No.	*Name of Village.*	*L.C. No.*
(1)	(2)	(3)
76	Thoorankudi	83
77	Thuraiyur	56
78	Umathanadu	52
79	Valabramankadu	45
80	Valayanvayal	82
81	Vathalaikhadu	33
82	Vilangulam	73
83	Villunivayal	75
84	Virakkudi	65
85	Viriankottai	37

AMENITIES AND LAND USE.

16. PERAVURANI TALUK :

Location code No.	Name of Village.	Total area of the village (In hectares.)	Total population and number of house-holds.	Amenities available (If not available within the village, a dash(—) is shown in the column and next to it in brackets, the distance in broad ranges, viz., —5kms., 5—10 kms., and 10+kms.; of the nearest place where the facility is available is given.)					
				Educational.	Medical.	Drinking water (potable).	Post and Telegraph.	Day or days of the Market/hat, if any.	Communications (Bus stop, Railway station, water way.)
(1)	(2)	(3)	(4)	(5)	(6)	(7)	(8)	(9)	(10)
1	Perianayakipuram ..	626.11	2,737 (525)	P(2)	D(1)	W	PO	—(5—10kms.)	—(—5kms)
2	Chettivayal	79.37		Uninhabited.					
3	Arasalamkarambai	320.97		Uninhabited.					
4	Palayanagaram	428.40	538 (111)	P(1)	—(5—10kms.)	W	—(—5kms)	—(—5kms)	—(—5kms)
5	Thondipulikkadu ..	125.59	445 (105)	—(—5kms)	—(—5kms)	W	—(—5kms.)	—(—5kms)	BS
6	Kalluranikkadu	159.90	917 (189)	P(1), M(1)	—(—5kms)	W	PO	—(—5kms)	—(—5kms)
7	Kalagam	888.64	4,585 (906)	P(3), M(2), H(1).	—(—5kms)	W	PO	—(5—10kms)	BS, RS
8	Kottaikadu	71.27	364 (77)	P(1)	—(5—10kms)	W	—(—5 kms)	—(5—10kms)	—(—5kms)
9	Gangadharapuram ..	295.13	621(142)	P(2)	—(—5kms)	W	—(—5kms)	—(5—10kms)	BS
10	Siruvalakkadu	267.96	1,027 (228)	P(1)	—(5—10kms)	W	PO	—(5—10kms)	BS
11	Karambakkadu	109.26	681 (140)	P(1), M(1)	—(—5kms)	W	PO	—(5—10kms)	BS
12	Kuruvikarambai	1,251.79	5,685 (1,235)	P(3), M(1), H(1), PUC (1).	MCW (1), D(1),	T, W	PTO	—(5—10kms)	BS
13	Palaverikadu	220.54	748 (155)	P(1)	—(—5kms)	W	—(—5kms)	—(5— 10kms)	BS
14	Mavadukurichi	810.57	3,632 (738)	P(3)	—(—5kms)	W, HP	PO	(—5kms)	BS, RS
15	Thannakudi	145.01	999 (220)	P(1)	—(—5kms)	W, TK	—(—5kms)	—(—5kms)	—(—5kms)

16	Ranganayakipuram ..	253.44	93 (24)	—(—5kms)	—(—5kms)	W	—(—5kms)	—(—5kms)	BS
17	Ammayandi	275.68	1,293 (253)	P(1)	—(5—10kms)	T	PO	—(5—10kms)	BS
18	Panchanathipuram ..	206.91	403 (74)	—(—5 kms.)	—(5—10 kms.)	W	—(—5 kms)	—(5—10 kms.)	BS
19	Pulichchankudi	76.22		Uninhabited.					
20	Chinnarasalamkarambai	56.76		Uninhabited					
21	Avanam	443.94	2,472 (468)	P(1), M(1), H(1).	—(5—10 kms.)	W	PO	—(5—10 kms.)	BS
22	Lakshminarasimhapuram.	40.71		Uninhabited					
23	Enadhikarambai ..	228.82	1,277 (245)	P(1), M(1)	—(5—10 kms.)	W	PO	—(5—10 kms.)	BS
24	Paingal .. .. (Ukkadai)	271.87	1,180 (230)	P(1) M(1) H(1)	—(—5 kms.)	W	PO	—(—5 kms.)	BS
25	Sanakkarai	300.94	889 (177)	P(1)	CWC (1), MCW (1)	W	—(—5 kms.)	—(5—10kms)	—(—5 kms.)
26	Sengamangalam	878.43	2,028 (400)	P(1)	—(—5 kms.)	W	PO	—(—5kms)	—(—5 kms.)
27	Peravurani	690.90	6,853 (1,496)	P(2), M(1) H(1), PUV(1)	H(2)	T, O	PO Phone.	Sunday.	BS
28	Mudapulikkadu	155.42	4,518 (972)	P(1), M (1), H(1).	—(—5 kms.)	T, W	PO	—(—5kms)	BS, RS
29	Nattanikkottai	326.95	3,389 (744)	P(3), M(1) H(1).	RP(4)	T, W	—(—5 kms.)	—(—5kms)	BS, RS
30	Athalu	143.53	1,079 (232)	P(1), M(1) H(1).	—(—5 kms.)	W	—(—5 kms.)	—(—5kms)	BS, RS
31	Raghunathapuram ..	71.93	372 (83)	P(1)	—(—5 kms.)	W	PO	—(—5 kms.)	BS, RS
32	Punaikuttikkadu	68.08	416 (98)	P(1)	—(—5 kms.)	W	PO	—(—5 kms.)	BS, RS
33	Vathalaikkadu	198.82	783 (176)	P(2)	—(5—10kms)	W	PO	—(—5kms.)	—(—5kms)
34	Sandampettai	98.42	559 (121)	P(1)	—(—5kms)	W	—(—5kms.)	—(5—10kms.)	—(—5kms)
35	Nadiam	707.82	2,093 (470)	P(1), M(1)	—(5—10kms)	W	PO	—(5—10kms.)	BS

16. PERAVURANI TALUK

Location Code No.	Name of Village.	Approach to Village.	Nearest town and distance (in kms.)	Power supply.	Staple Food.	Land use (i.e. area under different types of land use in hectares rounded upto two decimal places.) Forest.	Irrigated by source.	Unirrigated.	Culturable waste (including gauchar and groves.)	Area not available for cultivation.	Remarks including any place of religious historical or archaeological interest.
(1)	(2)	(11)	(12)	(13)	(14)	(15)	(16)	(17)	(18)	(19)	(20)
1	Perianayakipuram ..	PR	Pattukkottai (22) ..	EA	Rice.	..	T 312.00 GC 256.00 TK 37.00 W 19.00	76.00	106.00	132.11	N 50: M2: C1
2	Chettivayal			Uninhabited.							
3	Arasalamkarambai ..			Uninhabited.							
4	Palayanagaram	KR	Pattukkottai (32) ..	EA	Rice.	..	T 254.00 GC 254.00	28.00	9.00	137.40	N5
5	Thondipulikkadu ..	PR	Pattukkottai (26) ..	EA	Rice	..	T 84.00 GG 84.00	28.00	3.00	10.59	..
6	Kalluranikkadu	PR	Pattukkottai (26) ..	EA	Rice	..	T 87.00 GC 87.00	49.00	6.00	17.90	N8, M1
7	Kalagam	PR	Pattukkottai (22) ..	EA	Rice	..	T 554.00 GC 554.00	192.00	61.00	81.64	N 25 : M5, T1
8	Kottaikadu	PR	Pattukkottai (26) ..	EA	Rice	..	T 46.00 GC 46.00	12.00	1.00	12.27	N2
9	Gangadharapuram ..	PR	Pattukkottai (26) ..	EA	Rice	..	T 154.00 GC 153.00 W 1.00	51.00	29.00	61.13	N 60, M1, T1 C1
10	Siruvalakkadu	PR	Pattukkottai (24) ..	EA	Rice	..	T 151.00 GC 150.00 W 1.00	69.00	13.00	34.96	N 25;
11	Karambakkadu	PR	Pattukkottai (26) ..	EA	Rice	..	T 24.00 GC 24.00	58.00	20.00	7.26	N 20 M6, ; C1, T3.
12	Kuruvikarambai	PR	Pattukkottai (26) ..	EA	Rice	..	T 681.00 GC 681.00	321.00	64.00	185.79	N80: T4 : C1;
13	Palaverikadu ..	PR	Pattukkottai (26) ..	EA	Rice	..	T 129.00 GC 126.00 W 3.00	42.00	13.00	36.54	N30: M2: C2 : T1
14	Mavadukurichi	PR	Pattukkottai (27) ..	EA	Rice	..	T 513.00 GC 513.00	165.00	..	132.57	N25: M7 T4
15	Thannakudi	PR	Pattukkottai (26) ..	EA	Rice	..	T 36.00 GC 36.00	74.00	6.00	29.01	N40 : M3: C1 T2 ..

16	Ranganayakipuram ..	PR	Pattukkottai (29) ..	EA	Rice	..	T 155.00 GC 155.00		5.00	20.00	73.44	N3
17	Ammayandi	PR	Pattukkottai(30) ..	EA	Rice	..	T 117.00 GC 117.00		11.00	37.00	110.68	N10
18	Panchanathipuram ..	PR	Pattukkottai (29) ..	EA	Rice	..	T 147.00 GC 145.00 W 2.00		14.00	29.00	16.91	N5
19	Pulichchankudi ..				Uninhabited.							
20	Chinnarasalamkarambai ..				Uninhabited.							
21	Avanam	PR	Pattukkottai (27) ..	EA	Rice and Millets.	36.00	T. 112.00 G.C 106.00 W. 6.00		97.00	102.00	96.94	N12 ..
22	Lakshminarasimhapuram				Uninhabited.							
23	Enadhikarambai	PR	Pattukkottai (27) ..	EA	Rice	..	T. 73.00 G.C. 63.00 W. 10.00		72.00	43.00	40.82	N10
24	Paingal (Paigal Ukkadai).	PR	Pattukkottai (34) ..	EA	Rice	..	T. 111.00 GC. 105.00 W 6.00		78.00	5.00	77.87	N30
25	Sanakkarai	PR	Pattukkottai (35) ..	EA	Rice and Millets.	..	T. 216.00 GC. 216.00		33.00	19.00	32.94	N10 : M 1 : C1 T 1.
26	Sengamangalam	KR	Pattukkottai (32) ..	EA	Rice		T . 644.00 GC. 644.00		36.00	46.00	152.43	..
27	Peravurani	PR	Pattukkottai (29)	EA	Rice	..	T. 347.00 GC. 347.00		168.00	26.00	149.90	N 150 : T 2 : C 4 : M 4.
28	Mudapulikkadu	PR	Pattukkottai (29) ..	EA	Rice	..	T. 81.00 GC. 81.00		32.00	23.00	19.42	N 300 : T 2 : C 3 : M 5
29	Nattanikkottai	PR	Pattukkottai (29) ..	EA	Rice	..	T. 212.00 GC. 212.00		34.00	40.00	40.95	N 6
30	Athalu	PR	Pattukkottai (27) ..	EA	Rice	..	T. 87.00 GC. 87.00		23.00	..	33.53	N 10
31	Raghunathapuram ..	PR	Pattukkottai (29) ..	EA	Rice	..	T. 36.00 GC. 36.00		10.00	1 00	24.93	N 10
32	Punaikuttikkadu ..	PR	Pattukkottai (29)	EA	Rice	..	T. 39.00 GC. 39.00		22.00	1 00	6.08	N 10
33	Vathalaikkadu	PR	Pattukkottai (29) ..	EA	Rice	..	T. 109.00 GC. 109.00		68.00	5 00	16.82	N 25 : M2.
34	Sandampettai	PR	Pattukkottai (27) ..	EA	Rice	..	T. 46.00 GC. 46.00		25.00	3.00	24.42	N 20 : M 2.
35	Nadiam	PR	Pattukkottai (20) ..	EA	Rice	..	T. 374.00 GC 374.00		153.00	21.00	159.82	N 3 : M 3 : C 2 : T 3.

AMENITIES AND LAND USE.

16. PERAVURANI TALUK.

Location Code No.	Name of village.	Total area of the village (in hectares)	Total population and number of houses	Amenities available (If not available within the village, a dash(—) is shown in the column and next to it in brackets, the distance in broad ranges, viz., —5kms.; 5—10 kms.; and 10+kms; of the nearest place where the facility is available is given.)					
				Educational.	Medical.	Drinking water (potable).	Post and Telegraph.	Day or days of the Market/hat, if any	Communications (Bus stop, Railway station, water way).
(1)	(2)	(3)	(4)	(5)	(6)	(7)	(8)	(9)	(10)
36	Marungapallam	461.96	2,010 (469)	P(1)	—(—5kms)	W	PO	—(5—10kms)	BS
37	Virıankottaı	1,050.78	4,618 (1017)	P(4)	—(5—10kms)	W	PO	—(5—10kms)	BS
38	Kalanıvasal	624.45	2,377 (491)	P(1)	—(—5kms)	W	PO	—(—5kms)	BS
39	Adhanur	548.76	957 (202)	P(1), M(1)	—(—5kms)	W	—(—5kms)	—(—5kms)	RS
40	Chittathıkadu	430.29	727 (139)	P(1)	—(5—10kms)	W	—(—5kms)	—(—5kms)	BS, RS
41	Andakottı	280.72	365 (67)	P(1)	—(—5kms)	W	—(—5kms)	—(5—10kms)	BS
42	Padappanarvayal ...	206.66	581 (122)	P(1)	—(5—10kms)	W	—(—5kms)	—(5—10kms)	BS, RS
43	Saranakkadu	468.77	1,324 (244)	P(2)	—(5—10kms)	W	PO	—(5—10kms)	BS, RS
44	Panancheri	86.98	(363) (71)	—(—5kms)	—(5—10kms)	W	—(—5kms)	—(5—10kms)	BS, RS
45	Valapramankadu ...	242.90	852 (171)	P(1)	—(5—10kms)	W	—(—5kms)	—(5—10kms)	BS, RS
46	Pınnavasal	572.72	1,396 (278)	P(1), M(1)	—(5—10kms)	W	PO	—(5—10kms)	RS
47	Nellıyadıkadu	672.94	1,235 (275)	—(—5kms)	—(—5kms)	W	—(—5kms)	—(5—10kms)	BS
48	Rettaıvayal	231.06	1(1)	—(—5kms)	—(—5kms)	T	—(—5kms)	—(—5kms)	BS
49	Korattur	160.22	600 (107)	P(1)	—(5—10kms)	W	—(—5kms)	—(5—10kms)	BS
50	Koratturukkadaı ..	110.66	Uninhabited.						
51	Periakathıkottaı	419.21	339 (85)	P(1)	—(5—10kms)	W, TK	—(—5kms)	—(5—10kms)	—(—5kms)
52	Unıathanadu	830.70	3,244 (704)	P(4), M(1) H(1)	—(5—10kms)	W	PO	—(5—10kms)	BS

53	Kaivinivayal	231.79	763 (150)	P(1)	—(5—10kms)	W	—(—5kms)	—(5—10kms)	—(—5kms)	
54	Raghunayakipuram ..	78.21	587 (133)	P(1)	—(5—10kms)	W	—(—5kms)	—(5—10kms)	—(—5kms)	
55	Nayakathivayal ..	85.06	98 (24)	—(—5kms)	—(—5kms)	W	—(—5kms)	—(5—10kms)	BS	
56	Thuraiyur	147.37	150 (38)	—(—5kms)	—(5—10kms)	W	—(—5kms)	—(5—10kms)	—(—5kms)	
57	Setubavachattram ..	94.10	1,225 (243)	P(1), M(1)	—(5—10kms)	T, W	PO	—(5—10kms)	BS	
58	Marakkavalasai	404.31	1,443 (292)	P(1)	—(5—10kms)	W	—(—5kms)	—(5—10kms)	BS	
59	Kodivayal	121.70	255 (54)	—(—5kms)	—(5—10kms)	W	—(—5kms)	—(5—10kms)	—(—5kms)	
60	Revuttanvayal	129.48	793 (131)	P(1)	—(—5kms)	T, W	—(—5kms)	—(—5kms)	BS	
61	Maravanvayal	137.63	183 (42)	—(—5kms)	—(—5kms)	T, W	—(—5kms)	—(—5kms)	BS	
62	Pethanachivayal	179.26	171 (42)	—(—5kms)	—(5—10kms)	W, TK	—(—5kms)	—(5—10kms)	—(—5kms)	
63	Rudrachintamani ..	731.60	1,790 (385)	P(2)	—(—5kms)	T, W	PO	—(—5kms)	BS	
64	Rettaivayalukkadai ..	335.73	1,425 (301)	P(1)	—(—5kms)	T, W	—(—5kms)	—(—5kms)	BS	
65	Virakkudi	305.27	473 (96)	P(1)	—(—5kms)	W	—(—5kms)	—(—5kms)	BS	
66	Manakkadu	454.06	1,332 (267)	P(2),M(1)	D(1)	T,W	PO	—(—5kms)	BS	
67	Poolankottai	111.25	385 (95)	P(1)	—(—5kms)	W	—(—5kms)	—(—5kms)	—(—5kms)	
68	Kulakkudi	220.75	762 (174)	—(—5kms)	—(—5kms)	W,TK	—(—5kms)	—(—5kms)	BS	
69	Panangulam	126.64	244 (56)	—(—5kms)	—(—5kms)	W,TK	—(—5kms)	—(—5kms)	BS	
70	Mudukadu	325.42	1,497 (305)	P(1),M(1)	—(—5kms)	W	PO	—(—5kms)	BS	
71	Perumagalurvadapadi ..	561.64	2,744 (627)	P(1),M(1), H(1)	H(1),RP(1)	TK	PTO	Wednesday	BS	
72	Pattankadu	151.28	521 (126)	P(1)	—(—5kms)	W,HP	—(—5kms)	—(—5kms)	—(—5kms)	
73	Vilangulam	804.74	1,701 (383)	P(3),M(1)	CWC(1)	W,T	PO	—(—5kms)	BS	
74	Adaikkathavan	335.15	611 (144)	P(1)	—(—5kms)	T,W	—(—5kms)	—(5—10kms)	BS	
75	Villunivayal	391.21	96 (27)	—(—5kms)	—(—5kms)	T,W	—(—5kms)	—(—5kms)	BS	
76	Sendalaivayal	186.14	1,167 (212)	P(1)	—(—5kms)	T,W	—(—5kms)	—(—5kms)	BS	
77	Ariakuttithevan	115.09	24(5)	—(—5kms)	—(—5kms)	W	—(—5kms)	—(5—10kms)	BS	

AMENITIES AND LAND USE.

16. PERAVURANI TALUK.

Location Code No.	Name of Village.	Approach to Village	Nearest town and distance (in kms.)	Power supply.	Staple Food.	Land use (i.e. area under different types of land use is hectares rounded upto two decimal places.)						Remarks including any place of religious historical or archaeological interest.
						Forest.	Irrigated by source.	Unirrigated.	Culturable waste (including gauchar and groves).	Area not available for cultivation.		
(1)	(2)	(11)	(12)	(13)	(14)	(15)	(16)	(17)	(18)	(19)		(20)
36	Marungapallam	PR	Pattukkottai (29) ..	EA	Rice	..	T. 240.00 GC. 240.00	161.00	5.00	55.96		N 5
37	Viriankottai	PR	Pattukkottai (35) ..	EA	Rice	..	T. 402.00 GC. 402.00	14.00	6.00	628.78		N 20 : T 1.
38	Kalamvasal	PR	Pattukkottai (29) ..	EA	Rice	..	T 322.00 GC. 322.00	171.00	21.00	110 45		N 10 : M 1 : C 1.
39	Adhanur	PR	Pattukkottai (32)	EA	Rice	..	T. 287.00 GC. 287.00	39.00	33.00	189 76		N 10
40	Chittathikadu	PR	Pattukkottai (32) ..	EA	Rice	..	T. 270.00 GC. 270 00	8.00	27.00	125.29		N 15 : M 1.
41	Andakottai	PR	Pattukkottai (35)	EA	Rice and Millets.	..	T. 196.00 GC. 196.00	20.00	19.00	45.72		N 5.
42	Padippanarvayal ..	PR	Pattukkottai (34) ..	ED	Rice.	..	T. 150.00 GC. 150.00	4.00	1.00	51.66		N 6.
43	Saranakkadu	PR	Pattukkottai (38) ..	EA	Rice	..	T. 316.00 GC. 316.00	35.00	55.00	62 77		N 25 T 1.
44	Panancheri	PR	Pattukkottai (26) ..	EA	Rice	..	T. 36.00 GC. 36.00	6.00	19.00	25.98		N 3.
45	Valapramankadu	PR	Pattukkottai (40) ..	EA	Rice	..	T. 134.00 GC. 134 00	71.00	21.00	16.90		N 15.
46	Pinnavasal	PR	Pattukkottai (34) ..	ED	Rice	..	T. 342.00 GC. 342 60	8.00	3.00	219.72		N 4.
47	Nellikadikadu	PR	Pattukkottai (35) ..	ED	Rice	..	T. 382.00 GC. 382 00	11.00	155.00	124.94		N 10 ..
48	Rettaivayal	PR	Pattukkottai (37) ..	EA	Rice	..	T. 50.00 GC. 50.60	7.00	12.00	162.06		
49	Korattur	PR	Pattukkottai (37) ..	ED	Rice	..	T. 60.00 GC. 60.00	4.00	4.00	92.22		N 25.
50	Koratturukkadai.				Uninhabited.							
51	Periakothikottai	KR	Pattukkottai (35)	..	Rice	..	T. 182.00 GC. 182.00	9.00	15.00	213.21		..
52	Umathanadu	PR	Pattukkottai (32)	EA	Rice	..	T. 471.00 GC. 471.00	33.00	5.00	321.70		N 25 : M 1 T 1

53	Kaivinivayal	PR	P[illegible]tukkottai (35)	EA	Rice	..	T. 117.00 GC. 117.00	69.00	3.00	42.79	..		
54	Raghunayakipuram ..	KR	Pattukkottai (27)	EA	Rice	..	T. 27.00 GC. 27.00	35.00	9.00	7.21	N 6		
55	Nayakathiveyal	PR	Pattukkottai (35)	EA	Rice	..	T. 48.00 GC. 48.00	17.00	2.00	18.06	..		
56	Thuraiyur	PR	Pattukkottai (27)	EA	Rice	..	T. 101.00 GC. 101.00	4.00	5.00	37.37	N 4		
57	Setubavachattram ..	PR	Pattukkottai (26)	EA	Rice	..	T. 33.00 GC. 33.00	10.00	6.00	45.10	N 20;M1 C 2 :		
58	Marakkavalasai	PR	P[illegible]tukkottai (29)	EA	Rice	..	T. 207.00 GC. 207.00	33.00	67.00	97.31	N 20 :		
59	Kodivayal ..	KR	P[illegible]tukkottai (27)	EA	Rice	..	T. 87.00 GC. 87.00	1.00	5.00	28.70	..		
60	Revuttanvayal .	PR	Pattukkottai (30)	ED	Rice	..	T. 25.00 GC. 25.00	4.00	7.00	93.48	N 2		
61	Maravanvayal	PR	P[illegible]ukkottai (30)	ED	Rice	..	T. 9.00 GC. 9.00	34.00	2.00	92.63	..		
62	Pethanachivayal	KR	P[illegible]ukkottai (35)	EA	Rice	..	T. 79.00 GC. 79.00	..	10.00	90.26	..		
63	Rudrachintamani ..	PR	P[illegible]ukkottai (37)	EA	Rice	..	T. 321.00 GC. 321.00	71.00	55.00	284.60	N 10		
64	Rettaivayalukkadai ..	PR	P[illegible]ukkottai (35)	EA	Rice	..	T. 149.00 GC. 149.00	7.00	7.00	172.73	N 20		
65	Virakkudi	PR	P[illegible]tukkottai (38)	EA	Rice	..	T 221.00 GC 221.00	8.00	17.00	59.27	..		
66	Manakkadu	PR	P[illegible]tukkottai (40)	EA	Rice	..	T 251.00 GC 251.00	34.00	3.00	166.06	N15		
67	Poolankottai	KR	Pattukkottai (40)	EAg	Rice	..	T 79.00 GC 79.00	10.00	14.00	8.25	.		
68	Kulakkudi	PR	Pattukkottai (38)	EA	Rice	..	T 103.00 GC 103.00	34.00	14.00	69.75	N5		
69	Panangulam	PR	Pattukkottai (40)	EA	Rice	..	T 64.00 GC 64.00	7.00	21.00	34.64	N2		
70	Mudukadu	PR	Pattukkottai (38) ..	EA	Rice.	..	T 196.00 GC 196.00	54.00	10.00	65.42	N15		
71	Perumagalurvadapadi ..	PR	Pattukkottai (32) ..	EA	Rice	..	T 313.00 GC 313.00	25.00	.	223.64	N25: M1:T2		
72	Pattankadu	KR	P[illegible]ukkottai (32) ..	EA	Rice	..	T 108.00 GC 108.00	1.00	4.00	38.28	N1		
73	Vilangulam	PR	Pattukkottai (35) .	EA	Rice	..	T 597.00 GC 597.00	155.00	2.00	50.74	N20		
74	Adaikkathavan	PR	Pattukkottai (32) ..	ED	Rice	..	T 86.00 TK 86.00	48.00	5.00	196.15	N15		
75	Villunivayal	PR	Pattukkottai (30) ..	ED	Rice	..	T 26.00 GC 26.00	56.00	5.00	304.21	..		
76	Sendalaivayal	PR	Pattukkottai (33) ..	ED	Rice	..	T 62.00 GC 62.00	9.00	..	115.14	N5		
77	Ariakuttithevan	PR	Pattukkottai (35) ..	EA	Rice	..	T 43.00 GC 43.00	3.00	49.00	20.09	..		

16. PERAVURANI TALUK.

Location Code No.	Name of Village.	Total area of the village (in hectares).	Total population and number of households.	Amenities available (If not available within the village, a dash (—) is shown in the column and next to it in brackets, the distance in broad ranges, viz., —5kms., 5—10 kms. and 10+kms. of the nearest place where the facility is available is given.)					
				Educational.	Medical.	Drinking water (potable).	Post and Telegraph.	Day or days of the Market/hat if any.	Communications (Bus stop, Railway station, water way).
(1)	(2)	(3)	(4)	(5)	(6)	(7)	(8)	(9)	(10)
78	Solaikkadu	376.56	772 (189)	P(1)	—(—5kms)	T,W	—(—5kms)	—(—5kms)	BS
79	Perumagalur Thenpadi ..	453.34	784 (201)	P(1)	—(—5kms)	W,HP	—(—5kms)	—(—5kms)	BS
80	Kalyanaramanathapuram.	191.19	658 (132)	P(1)	—(—5kms)	W	—(—5kms)	—(—5kms)	—(—5kms)
81	Avadayanikkottai ..	160.08	347 (80)	P(1)	—(—5kms)	W,TK	—(—5kms)	—(5—10kms)	—(—5kms)
82	Valayanvayal	125.99	175 (37)	—(—5kms)	—(—5kms)	W	—(—5kms)	—(—5kms)	—(—5kms)
83	Thoorankudi	299.52	868 (207)	P(1)	—(—5kms)	HP,W	—(—5kms)	—(—5kms)	BS
84	Tiruvattevan	725.16	1,922 (417)	P(3)	—(5—10kms)	T,W	PO	—(5—10kms)	BS
85	Kuppathevan	544.63	1,975 (431)	P(2)	—(5—10kms)	T,W	—5(—10kms)	—(5—10kms)	BS
	Taluk Total ..	**28,33.23**	**101,606 21523**	**P—89 M—22 H—10 PUC—2**		**MCW—2 CWC—2 O—3 H—3 RP—5**			

Location Code No.	Name of Village.	Approach to village.	Nearest Town and distance (in kms.)	Power Supply.	Staple Food.	Land use (i.e. area under different types of land use in hectares rounded upto two decimal places.)					Remarks including any place of religious historical or archaeological interest.
						Forest.	Irrigated by source.	Unirrigated.	Culturable waste (including Gauchar and groves.)	Area not available for cultivation.	
(1)	(2)	(11)	(12)	(13)	(14)	(15)	(16)	(17)	(18)	(19)	(20)
78	Solaikkadu	PR	Pattukkottai (35) ..	EA	Rice	..	T 208.00 GC 208.00	1.00	1.00	166.56	N1
79	Paramagalur Thenpadi	PR	Pattukkottai (37) ..	EA	Rice	..	T 238.00 GC 238.00	4.00	9.00	202.34	N10:T1
80	Kalyanaramanathapuram.	KR	Pattukkottai (38) ..	EA	Rice	..	T 97.00 GC 97.00	12.00	31.00	51.19	..
81	Avadayanikkottai ..	KR	Pattukkottai (40) ..	EA	Rice	..	T 74.00 GC 74.00	2.00	6.00	78.08	..
82	Valayanvayal	KR	Pattukkottai (40) ..	EA	Rice	..	T 64.00 GC 64.00	4.00	10.00	47.99	..
83	Thoorankudi	PR	Pattukkottai (36) ..	EA	Rice	..	T 180.00 GC 180.00	4.00	2.00	113.52	N6:T1
84	Tiruvattevan	PR	Pattukkottai (36) ..	EA	Rice	..	T 236.00 GC 236.00	39.00	288.00	162.16	N5
85	Kuppathevan	PR	Pattukkottai (32) ..	EA	Rice	..	T 304.00 GC 304.00	11.00	163.00	66.63	N5
								3453.00	1935.00	7654.54	N-1364
Taluk Total						**36.00**	**T-14,524.00** **GC-14,353.00** **W-48.00** **CT-123.00**				**M-47** **C-20** **T-31**

APPENDIX I—VILLAGE DIRECTORY.

TALUK-WISE ABSTRACT OF EDUCATIONAL, MEDICAL AND OTHER AMENITIES.

Sl. No.	Name of taluk.	Educational.									
		Primary School.		Middle School.		Matriculation/ Secondary School.		Higher Secondary/ PUC/Intermediate/ Junior College.		College (Graduate and above.)	
		Village.	Institutions.	Village.	Institutions.	Village.	Institutions.	Village.	Institutions.	Village.	Institutions.
(1)	(2)	(3)	(4)	(5)	(6)	(7)	(8)	(9)	(10)	(11)	(12)
1	Sirkazhi	76	146	27	27	8	9	...	..	1	1
2	Mayuram	171	273	62	71	21	23	3	3	1	1
3	Tiruvidamarudur	74	108	20	21	2	2	2	2	1	1
4	Kumbakonam	78	82	17	17	8	8	1	1	..	..
5	Nannilam	216	305	70	75	26	27	4	4	..	..
6	Papanasam	137	212	50	55	17	17	..	..	1	1
7	Thiruvaiyaru	68	100	25	31	4	4	...	...	..	..
8	Thanjavur	79	137	29	35	12	12	...	..	..	..
9	Orattanadu	92	154	38	39	24	24	2	2	..	..
10	Mannargudi	135	186	43	47	20	20	2	2	1	1
11	Thiruvarur	84	105	32	32	12	14	3	3	..	..
12	Nagappattinam	54	78	27	30	10	12	1	1	..	..
13	Tirutturaippundi	84	109	26	26	11	11	1	1	..	..
14	Vedarannyam	56	118	35	38	11	11	3	3	..	..
15	Pattukkottai	120	183	54	56	20	21	5	5	1	1
16	Peravurani	63	89	20	22	10	10	2	2	..	..
	Total ...	1,587	2,385	575	622	216	225	29	29	6	6

Sl. No.	Name of Taluk.	Adult literacy/ class/centres.		Others.		Villages with no educational facilities.	Dispensary.		Hospital.	
		Villages.	Institutions.	Villages	Institutions.		Villages	Institutions.	Villages	Institutions
(1)	(2)	(13)	(14)	(15)	(16)	(17)	(18)	(19)	(20)	(21)
1	Sirkazhi	..	..	2	3	1	5	5	..	..
2	Mayuram	..	..	2	2	6	7	7	12	12
3	Tiruvidaimarudur	..	..	..	..	9	3	4	1	1
4	Kumbakonam	..	..	..	..	8	2	2	13	13
5	Nannilam	..		..	..	14	7	7	12	12
6	Papanasam	..	..	..	..	11	7	7	7	7
7	Thiruvaiyaru	..	..	..	..	12	1	1	2	2
8	Thanjavur	1	1	..	..	6	4	4	15	15
9	Orattanadu	..	..	..	..	2	3	3	9	9
10	Mannargudi	..	..	..	..	9	7	7	11	11
11	Thiruvarur	..	..	..	..	4	13	15	3	3
12	Nagappattinam	1	1	..	..	5	6	6	8	8
13	Tiruthuraippundi	..	..	..	..	..	4	4	1	1
14	Vedaranniyam	..	..	..	..	3	4	4	2	2
15	Pattukkottai	..	..	..	..	35	3	3	6	6
16	Peravurani	..	..	..	..	16	3	3	2	3
	Total ..	2	2	4	5	141	79	82	104	105

APPENDIX I—VILLAGE DIRECTORY.

TALUK-WISE ABSTRACT OF EDUCATIONAL, MEDICAL AND OTHER AMENITIES.

Sl. No.	Name of Taluk.	Medical.							
		Maternity and child Welfare Centre/Maternity Home/Child Welfare Centre.		Primary health Centre/Health Centre.		Family Planning Centre.		Primary Health Sub-Centre.	
		Villages.	Institutions.	Villages.	Institutions.	Villages.	Institutions.	Villages.	Institutions
(1)	(2)	(22)	(23)	(24)	(25)	(26)	(27)	(28)	(29)
1	Sirkazhi	4	4	3	4	..	..	..	..
2	Mayuram	23	23	7	7	..	..	..	..
3	Tiruvidaimarudur	10	11	1	1	..	..	..	..
4	Kumbakonam	8	8	1	1	..	..	..	..
5	Nannilam	20	20	20	20	..	..	..	..
6	Papanasam	11	11	5	5	1	1	..	..
7	Thiruvaiyaru	7	7	1	1	..	..	1	3
8	Thanjavur	7	8	4	5	3	3	1	1
9	Orattanadu..	14	14	4	4	..	..	..	..
10	Mannargudi	11	11	9	10	..	..	..	..
11	Thiruvarur	7	7	5	5	..	..	..	..
12	Nagappattinam	11	14	2	2	..	..	..	..
13	Tirutturaippundi	11	11	4	4	1	1	..	..
14	Vedaranniyam	13	13	1	1	..	..	..	..
15	Pattukkottai	16	16	7	7	1	1	..	..
16	Peravurani	3	4	..	..	..	..	..	..
	Total ..	176	182	74	77	6	6	2	4

Sl. No.	Name of Taluk.	Medical.					Drinking Water.			
		Community Health Workers.		Others.		Villages with no medical facility.	Tap.	Well.	Tank.	Tube well.
		Villages.	Numbers.	Villages.	Institutions.					
(1)	(2)	(30)	(31)	(32)	(33)	(34)	(35)	(36)	(37)	(38)
1	Sirkazhi	..	..	1	1	65	17	49	2	1
2	Mayuram	..	..	..	..	133	..	..	46	..
3	Tiruvidaimarudur	..	..	2	2	69	9	24	25	1
4	Kumbakonam	..	..	1	1	64	21	29	1	20
5	Nannilam	..	..	12	19	172	42	130	17	3
6	Papanasam	..	..	..	..	128	1	115	30	21
7	Thiruvaiyaru	..	..	4	11	66	27	71	4	37
8	Thanjavur	..	..	7	13	63	37	72	49	24
9	Orattanadu	..	..	..	..	71	2	86	..	13
10	Mannargudi	..	..	6	7	106	33	142	70	24
11	Thiruvarur	..	..	..	..	65	43	21	6	69
12	Nagappattinam	..	..	9	11	35	8	34	28	38
13	Tirutturaippundi	..	..	14	14	55	8	29	3	..
14	Vedaranniyam	..	..	5	5	39	12	34	..	1
15	Pattukkottai	..	..	6	6	121	22	148	24	..
16	Peravurani	..	..	2	5	71	19	75	7	..
	Total ..	..	..	69	95	1,323	300	1,059	312	252

APPENDIX I—VILLAGE DIRECTORY.

TALUK-WISE ABSTRACT OF EDUCATIONAL, MEDICAL AND OTHER AMENITIES.

Sl. No.	Name of Taluk.	Drinking Water.						Post and Telegraph		
		River.	Fountain.	Canal.	Others.	More than one source.	Villages with no drinking water facility of any type.	P.O.	T.O.	P.T.O.
(1)	(2)	(39)	(40)	(41)	(42)	(43)	(44)	(45)	(46)	(47)
1	Sirkazhi	..	..	..	74	56	..	45	..	6
2	Mayuram	..	..	..	174	46	..	79	..	21
3	Tiruvidaimarudur	44	..	19	83	77	..	42	..	5
4	Kumbakonam	..	..	..	49	30	..	43	..	1
5	Nannilam	27	..	..	179	127	..	93	..	18
6	Papanasam	76	..	..	148	141	..	73	..	13
7	Thiruvaiyaru	65	..	..	34	75	..	51	..	2
8	Thanjavur	45	1	27	112	85	..	47	..	1
9	Orattanadu	..	..	..	34	38	..	51	..	4
10	Mannargudi	51	..	..	110	135	..	81	..	2
11	Thiruvarur	..	..	..	70	71	..	47	..	4
12	Nagappattinam	3	..	4	50	52	..	38	..	5
13	Tirutturaippundi	..	..	..	84	38	..	80	..	2
14	Vedaranniyam	..	..	..	51	39	..	39	..	2
15	Pattukkottai	15	..	..	20	65	..	49	..	2
16	Peravurani	..	..	..	5	27	..	28	..	2
	Total ..	326	1	50	1,277	1,102	..	886	..	90

Sl. No.	Name of Taluk.	Post and Telegraph.				Communications.			Power supply.	
		P.O. and Phone.	T.O. and Phone.	P.T.O. and Phone.	Phone.	Bus stop.	Railway Station.	Navigable water way.	Available.	Not available.
(1)	(2)	(48)	(49)	(50)	(51)	(52)	(53)	(54)	(55)	(56)
1	Sirkazhi	..	..	1	..	55	..	..	76	1
2	Mayuram	..	..	..	..	113	13	..	177	..
3	Tiruvidaimarudur	1	..	..	..	59	1	..	83	..
4	Kumbakonam	5	..	3	..	83	1	..	86	..
5	Nannilam	11	..	6	..	169	5	..	230	..
6	Papanasam	2	..	2	..	83	7	..	146	2
7	Thiruvaiyaru	2	..	2	..	61	..	..	80	..
8	Thanjavur	5	..	6	..	39	16	..	85	..
9	Orattanadu	2	..	..	..	74	1	..	49	45
10	Mannargudi	15	..	..	..	103	3	..	144	..
11	Thiruvarur	..	..	..	..	44	10	..	88	..
12	Nagappattinam	..	..	..	..	58	4	2	59	..
13	Tirutturaippundi	..	..	..	..	70	9	..	84	..
14	Vedaranniyam	1	..	4	..	39	4	..	59	..
15	Pattukkottai	18	..	5	3	115	6	..	152	3
16	Peravurani	1	..	..	..	57	14	..	78	1
	Total ..	63	..	29	3	1,222	94	2	1,676	52

APPENDIX II—VILLAGE DIRECTORY.

LAND UTILISATION DATA IN RESPECT OF NON-MUNICIPAL TOWNS (CENSUS TOWNS).

Sl. No.	*Name of town and taluk within brackets.*	*Land use (i.e., area under different types of land use in hectares rounded upto two decimal places).*					
		Total Area.	*Forest.*	*Irrigated by source.*	*Unirrigated.*	*Culturable waste (including gaucher and groves.)*	*Area not available for cultivation.*
(1)	(2)	(3)	(4)	(5)	(6)	(7)	(8)
1	Tirumullaivasal (Sirkazhi)	1,725.81	..	T 425.34 R 425.34	773.44	111.69	415.34
2	Vaitheeswaran koil (Sirkazhi)	617.00	..	T 443.64 R 443.64	15.62	..	157.74
3	Kuttalam (Mayuram)	661.73	..	T 551.79 R 551.79	104.31	3.87	1.76
4	Tranquebar (Mayuram)	1,850.71	..	T 824.00 GC 800.00 TWE 24.00	183.00	113.00	730.71
5	Aduthurai alias Maruthuvakudi (Tiruvidaimarudur)	658.99	..	T 433.39 R 433.39	40.20	35.15	150.25
6	Tiruvidaimarudur (Tiruvidaimarudur)	986.00	..	T 684.77 R 684.77	42.71	108.39	150.13
7	Tirubuvanam (Tiruvidaimarudur)	379.82	..	T 224.71 R 224.71	29.64	57.50	67.97
8	Dharasuram (Kumbakonam)	314.00	..	T 263.00 R 263.00	11.00	15.00	25.00
9	Tirunageswaram (Kumbakonam)	674.89	..	T 319.00 R 319.00	105.89	101.00	149.00
10	Papanasam (Papanasam)	956.49	..	T 503.27 GC 503.27	113.29	131.52	208.41
11	Valangiman (Papanasam)	559.18	..	T 320.12 GC 320.12	70.83	15.66	152.57
12	Ammapettai (Papanasam)	673.57	..	T 424.44 GC 424.44	74.37	27.41	147.35
13	Ayyampettai (Papanasam)	546.85	..	T 367.52 GC 367.52	43.21	25.58	110.54
14	Tirukkattuppalli (Thiruvaiyaru)	478.97	..	T 277.20 R 277.20	18.31	5.74	177.72
15	Thiruvaiyaru (Thiruvaiyaru)	561.10	..	T 381.27 R 381.27	25.25	3.46	151.12
16	Orattanadu *alias* Mukthambalpuram (Orattanadu)	231.89	..	T 21.89 GC 21.89	23.33	..	186.67
17	Nidamangalam (Mannargudi)	356.82	..	T 208.09 GC 208.09	9.27	2.99	136.47
18	Kuttanallur (Mannargudi)	1,197.14	..	T 825.98 GC 825.98	33.12	29.28	308.76

19	Andanappettai (Nagappattinam)	70.19	..	T GC TK	49.80 41.80 8.00	0.21	7.19	12.99
20	Akkaraipettai (Nagappattinam)	400.33	..		..	9.05	..	391.28
21	Tirutturaippundi (Tirutturaippundi)	1,194.24	..	T R	885 00 885.00	13 00	96.00	200.24
22	Muttupet (Tirutturaippundi)	1,127.36	..	T R	438.36 438.36	43.00	122.00	524.00
23	Vedaranniyam (Vedaranniyam)	3,398.87	..	T R	53.87 53.87	1,659.00	932.00	754 00
24	Atirampattinam (Pattukkottai)	569.00	..	T GC	345.21 345.21	43.30	10.52	169.97

APPENDIX III.

TALUK-WISE LIST OF VILLAGES, WHERE NO AMENITIES ARE AVAILABLE.

Sl. No.	*Name of taluk.*	*L.C. No*	*Name of village*
(1)	(2)	(3)	(4)

Nil.

APPENDIX IV — VILLAGE DIRECTORY.

1. SIRKAZHI TALUK.

LIST OF VILLAGES ACCORDING TO THE PROPORTION OF SCHEDULED CASTE AND SCHEDULED TRIBE TO THE TOTAL POPULATION BY RANGES

A— Scheduled Castes.

Ranges of Scheduled Caste Population (Percentage).

Nil		0—5.		6—10.		11—15.		16—20		21—30.		31+	
L.C. No.	*Name of village.*	*L.C. No.*	*Name of village.*	*L.C. No.*	*Name of village.*	*L.C. No.*	*Name of village.*	*L.C. No.*	*Name of village.*	*L.C. No.*	*Name of village.*	*L.C. No.*	*Name of village.*
(1)	(2)	(3)	(4)	(5)	(6)	(7)	(8)	(9)	(10)	(11)	(12)	(13)	(14)
Nil.	*Nil.*	*Nil*	*Nil.*	77	Vanagiri.	4	Pudupattanam.	9	Tirumayiladi.	10	Siyalam	1	Alakkudi.
						59	Agarap-peruntottam.	60	Mangamadam.	21	Gopala-samudram	2	Mahindrapalli.
								61	Kilsattana-thapuram.	26	Puttur	3	Kattur
										27	Erukkur	5	Puliyandurai.
										33	Varisaipat-tuvadagal.	6	Arappallam.
										34	Kadavasal	7	Mudalaimodu.
										45	Tirukkarugavur	8	Achchalpuram.
										57	Tennampattanam	11	Nallanayakapuram.
										63	Karaimedu	12	Alalasundaram.
										66	Tiruppangur	13	Palaiyapalaiyam.
										74	Kilaiyur	14	Tandavangulam.
										76	Melaiyur	15	Vettangudi.
												16	Agaravattaram.
												17	Madanam.
												18	Pannangudi.
												19	Odavandankudi.
												20	Kuttiyampettai.
												22	Sodiyakkudi.
												23	Madirvelur.
												24	Vadarangam.
												25	Kunnam.
												28	Arasur.
												29	Pachaipperumal-nallur.
												30	Maharajapuram.
												31	Alangadu.
												32	Idaimanal.
												35	Umaiyalpati.
												36	Arappakkam.
												37	Vilantidasamudram.
												38	Olaiuamputtur.
												39	Attiyur.
												40	Kilmattur.
												41	Agaraelathur.

42 Valluvakkudi.
43 Agani.
44 Semmangudi.
46 Tillaividangan.
47 Nemmeli.
48 Kondal.
49 Marudangudi.
50 Perumangalam.
51 Punganur.
52 Sattanathapuram.
53 Tittai.
54 Pudutturai.
55 Tirunagari.
56 Neyppattur.
58 Peruntottampandara-
vadai.
62 Tiruvali.
64 Idaikkudi Vadapadi.
65 Karkovil.
67 Kanniyakudi.
68 Kadiramangalam.
69 Kattiyanıruppu
70 Sempadanıruppu.
71 Nangur.
72 Radhanallur.
73 Tiruvengadu.
75 Manigramam.

APPENDIX IV—VILLAGE DIRECTORY.

1. SIRKAZHI TALUK.

LIST OF VILLAGES ACCORDING TO THE PROPORTION OF SCHEDULED CASTE AND SCHEDULED TRIBE TO THE TOTAL POPULATION BY RANGES.

B. Scheduled Tribes.

Ranges of Scheduled Tribe Population (Percentage).

Nil,		0–5		6–15		16–25		26–35		36–50		51+	
L.C. No.	*Name of village.*	*L.C. No.*	*Name of village*	*L.C. No.*	*Name of village.*	*L.C. No.*	*Name of village.*	*L.C. No.*	*Name of village.*	*L.C. No.*	*Name of village.*	*L.C. No.*	*Name of village.*
(1)	(2)	(3)	(4)	(5)	(6)	(7)	(8)	(9)	(10)	(11)	(12)	(13)	(14)
1	Alakkudi	4	Puduppattanam	Nil.	Nil.	Nil.	Nil.	Nil.	Nil.	Nil.	Nil.	Nil.	Nil.
2	Mahundrapalli	6	Arappallam										
3	Kattur	7	Mudalaimodu										
5	Puliyandurai	8	Achchalpuram										
10	Siyalam	9	Tirumayiladi										
11	Nallanayakapuram	18	Pannangudi										
12	Alalasundaram	19	Odavandankudi										
13	Palaiyapalaiyam	21	Gopalasamudram										
14	Tandavangulam	29	Pachaipperumal Nallur										
15	Vettangudi	43	Agani										
16	Agaravattaram	52	Sattanathapuram										
17	Madanam	63	Karaimedu										
20	Kuttiyampettai	73	Tiruvengadu										
22	Sodiyakkudi	76	Melaiyur										
23	Madivalur												
24	Vadarangam												
25	Kunnam												
26	Puttur												
27	Erukkur												
28	Arasur												
30	Maharajapuram												
31	Alangadu												
32	Idaimanal												
33	Varisaippattu-vadagal												
34	Kadavasal												
35	Umaiyalpatti												
36	Arappakkam												
37	Vilantidasamudram												
38	Olaiyamputtur												
39	Attiyur												
40	Kil Mattur												
41	Agaraelathur												

42 Valluvakkudi
44 Semmangudi
45 Tirukgarugavur
46 Tillaividangan
47 Nemmeli
48 Kondal
49 Marudangudi
50 Perumangalam
51 Punganur
53 Tittai
54 Puduttural
55 Tirunageri
56 Neyppattur
57 Tennampattanam
58 Perumottampandaravadai
59 Agarpperumottam
60 Mangamadam
61 Kil Satranathapuram
62 Tiruvalli
64 Idaikkudi Vadapadi
65 Kaikovil
66 Tiruppangur
67 Kanniyakudi
68 Kadiramangalam
69 Kottiyaniuppu
70 Sempadanirappu
71 Nangur
72 Radhanallur
74 Kilaiyur
75 Manigramam
77 Vanagiri

APPENDIX IV—VILLAGE DIRECTORY.

2. MAYURAM TALUK.

LIST OF VILLAGES ACCORDING TO THE PROPORTION OF SCHEDULED CASTE AND SCHEDULED TRIBE TO THE TOTAL POPULATION BY RANGES.

A. Scheduled Castes.

Ranges of Scheduled Caste Population (Percentage).

Nil.		0–5		6–10		11–15		16—20		21—30		31+	
L.C. No.	*Name of village.*	*L.C. No*	*Name of village*	*L.C. No.*	*Name of village.*	*L.C. No.*	*Name of village.*	*L.C. No*	*Name of village.*	*L.C. No.*	*Name of village.*	*L.C. No.*	*Name of village.*
(1)	(2)	(3)	(4)	(5)	(6)	(7)	(8)	(9)	(10)	(11)	(12)	(13)	(14)
12	Tiruvalapputtur.	122	Ichchangudi.	51	Sembanarkovil.	46	Udaiyavarkoilpattu	30	Anaitandarapuram	4	Manamodu	1	Tiruchchittambalam
		127	Attuppakkam	177	Chandirappadi.	69	Vanadirajapuram	55	Kanjanagaram	27	Korukkai	2	Kadalangudi
						93	Elayalore	60	Nidur	32	Nattam	3	Mudikondanallur
						143	Tiruvaduturai	74	Mannampandal	38	Kilaiyur	5	Kadakkam
						144	Karuppur	79	Mattur	39	Kidarankondan	6	Chittamalli
						156	Konerirajapuram	83	Manikkappangu	40	Talaiyudaiyavar Kovilpattu	7	Kurichchi
						159	Kilparuttikkudi	117	Arivalur			8	Kaduvangudi
						162	Nakkambadi	129	Uttirangudi	43	Marudampallam	9	Ilantoppu
						175	Tirukkalachcheri	134	Agaravallam	44	Mamakudi	10	Talaimayar
								140	Perumal Kovil	45	Akkur Pandaravadai	11	Pattavartti
								154	Melkalangan			13	Kilay
								155	Sivanaragaram	49	Kalahastinathapuram	14	Attur
								160	Srikanthapuram			15	Budangudi
								168	Tattangudi	50	Mudikondanallur	16	Namasivayapuram
								172	Nalladai	56	Manakkudi	17	Kasingam
										62	Pandur	18	Varadambattu
										71	Cholampettai	19	Villiyanallur
										73	Pandaravadai Mappadugai	20	Mel Nallur
												21	Settur
										75	Arupadi	22	Ponmasanallur
										78	Mukkarumbur	23	Kilmarudandanallur.
										80	Tirukkadaiyur		
										96	Kodangudi	24	Talanchcri
										98	Nallatirukkudi	25	Aivanallur
										103	Chittakkadu	26	Kali
										104	Muvalur	28	Kankanamputtur
										105	Anaimelagaram	29	Aruvappadi
										106	Shetrapalapuram	31	Molaiyar
										107	Medalmangalam	33	Dharmadanapuram
										108	Tiruvalangadu	34	Alaveli
										111	Melaiyur	35	Semangalam
										112	Toludalangudi	36	Kondattur
										118	Kiliyanur	37	Pagasalai

124 Neduvasal
126 Tillaiyadi
130 Iravanceri
131 Kottangudi
137 Valuvur
145 Peravur
146 Komal West
148 Komal East
151 Palaiyur
153 Kodimangalam
161 Mandai
165 Purambur
166 Manganallur
167 Kalanivasal
171 Vilagam
173 Iluppur
174 Edattukkatti

41 Melperumpallam
42 Kilperumpallam
47 Kidangal
48 Madapuram
52 Nadakkarai
53 Karuvalakkarai
54 Melaiyur
57 Uluttankuppai
58 Vellalar Agaram
59 Thiru Endalur
61 Arumolitteran
63 Tirumangalam
64 Malugamangalam
65 Alangudi
66 Villiyanallur
67 Tirumananceri
68 Kadalangudi
70 Ponnur
72 Maharajapuram
76 Parasalur
77 Tiruchchampalli
81 Kalamanallur
82 Pillaipperumalnallur
84 Kalyappanallur
85 T. Manalmedu
86 Kilaiyur
87 Gudalur
88 Kilmattur
89 Melmattur
90 Narasinganattam
91 Muttur
92 Annavasal
94 Kulichchar
95 Serudiyur
97 Agarakkirangudi
99 Mayuram
100 Pattamangalam
101 Kovankudi
102 Marayur
109 Vakkirimangalam
110 Sennıyanallur
113 Kolaiyur
114 Aalkadu
115 Sengudi

APPENDIX IV—VILLAGE DIRECTORY.

2. Mayuram Taluk.

List of Villages According to the Proporation of Scheduled Caste and Scheduled Tribe to the Total Population by Ranges

A. Scheduled Castes.

Ranges of Scheduled Caste Population (percentage)

Nil.		0—5		6—10		11—15		16—20		21—30		31+	
L.C. No.	*Name of village.*	*L.C. No.*	*Name of village.*	*L.C. No.*	*Name of village.*	*L.C. No.*	*Name of village.*	*L.C. No.*	*Name of village.*	*L.C. No.*	*Name of village.*	*L.C. No.*	*Name of village.*
(1)	(2)	(3)	(4)	(5)	(6)	(7)	(8)	(9)	(10)	(11)	(12)	(13)	(14)
												116	Tirunalkondachcheri
												119	Kadakkam
												120	Agara Adanur
												121	Kodavilagam
												123	Tiruvilaiyattam
												125	Tiruvidakkli
												128	Visalur
												132	Arasur
												133	Perambur
												135	Peruncheri
												136	Pandaravadai
												138	Kappur
												139	Kolaiyur
												141	Kokkur
												142	Palaiyagaidalur
												147	Marattur
												149	Anartanallur
												150	Kottangudi
												152	Kanjivay
												157	Nallavur
												158	Melparuttikudi
												163	Gangadharapuram
												164	Elumagalur
												169	Idaikkudi
												170	Settur
												176	Kattucheri

APPENDIX IV—VILLAGE DIRECTORY.

2. MAYURAM TALUK.

LIST OF VILLAGES ACCORDING TO THE PROPORTION OF SCHEDULED CASTE AND SCHEDULED TRIBE TO THE TOTAL POPULATION BY RANGES.

B. Scheduled Tribes.

Ranges of Scheduled Tribe Population (Percentage)

Nil.		0—5		6—15		16—25		26—35		36—50		51+	
L. C. No.	*Name of Village.*	*L.C. No.*	*Name of Village.*	*L.C. No.*	*Name of Village.*	*L. C. No.*	*Name of Village.*	*L.C. No.*	*Name of Village.*	*L.C. No*	*Name of Village.*	*L.C. No.*	*Name of Village.*
(1)	(2)	(3)	(4)	(5)	(6)	(7)	(8)	(9)	(10)	(11)	(12)	(13)	(14)
3	Mudikondanallur	1	Tiruchittambalam										
6	Chittamalli	2	Kadalangudi										
7	Kurichchi	4	Manamodu										
8	Kaduvangudi	5	Kadakkam										
10	Talainayar	9	Ilantopu					— Nil —					
11	Pattavarti	15	Budangudi										
12	Tiruvalapputtur	18	Varadambattu										
13	Kilay	24	Talancheri										
14	Attur	41	Melperumpallam										
16	Namasivayapuram	48	Madappuram										
17	Kasingam	58	Vellalar Agaram										
19	Villiyanallur	59	Thiruendalur										
20	Mel Nallur	80	Tirukkadaiyur										
21	Settur	81	Kalamanallur										
22	Ponmasanallur	84	Kaliyappanallur										
23	Kil Marudandanallur	92	Annavasal										
25	Aivanallur	93	Elayaloor										
26	Kali	103	Chittakkadu										
27	Korukkai	105	Anaimelagaram										
28	Kankanamputtur	134	Agaravallam										
29	Aruvappadi	136	Pandaravadia										
30	Anaitandarapuram	143	Tiruvaduturai										
31	Molaiyar	172	Nalladai										
32	Nattam	173	Iluppur										
33	Dharmadanapuram												
34	Alaveli												
35	Semangalam												
36	Kondattur												
37	Pagasalai												
38	Kilaiyur												
39	Kidarankondan												
40	Talaiyudaiyavarkovilpattu												
42	Kilperumpallam												
43	Marudampallam												

APPENDIX IV—VILLAGE DIRECTORY

2. MAYURAM TALUK.

LIST OF VILLAGES ACCORDING TO THE PROPORTION OF SCHEDULED CASTE AND SCHEDULED TRIBE TO THE TOTAL POPULATION BY RANGES.

B. Schedule Tribes

Ranges of Scheduled Tribe Population (Percentage)

Nil.		0—5		6—15		16—25		26—35		36—50		51+	
L.C. No.	*Name of village.*	*L.C. No.*	*Name of village.*	*L.C. No.*	*Name of village.*	*L.C. No.*	*Name of village.*	*L.C. No.*	*Name of village.*	*L.C. No.*	*Name of village.*	*L.C. No.*	*Name of village.*
(1)	(2)	(3)	(4)	(5)	(6)	(7)	(8)	(9)	(10)	(11)	(12)	(13)	(14)
44	Mamakudi												
45	Akkur Pandaravadai												
46	Udaiyavarkovilpattu												
47	Kidangal												
49	Kalahastinathapuram												
50	Mudikondanallur												
51	Sembanarkovil												
52	Nadakkarai												
53	Karuvalakkarai												
54	Melaiyur												
55	Kanjanagaram												
56	Manakkudi												
57	Uluttankuppai												
60	Nidur												
61	Arumolitteran												
62	Pandur												
63	Tirumangalam												
64	Marugamangalam												
65	Alangudi												
66	Villiyanallur												
67	Tirumanancheri												
68	Kadalangudi												
69	Vanadirajapuram												
70	Ponnur												
71	Cholampettai												
72	Maharajapuram												
73	Pandaravadai Mappadugai												
74	Mannampandal												
75	Arupadi												
76	Parasalur												
77	Tiruchchampalli												
78	Mukkarumbur												
79	Mattur												
82	Pillaipperumanallur												
83	Manikkappangu												
85	T. Manalmedu												
86	Kilaiyur												
87	Gudalur												

— Nil. —

88 Kilmattur
89 Memattur
90 Narasinganattam
91 Muttur
94 Kulichchar
95 Serudiyur
96 Kodangudi
97 Agarakkirangudi
98 Nallatiukkudi
99 Mayuram
100 Pattamangalam
101 Kovankudi
102 Maraiyur
104 Muvalur
106 Shetrapalapuram
107 Madirimangalam
108 Tiruvalangudu
109 Makkirimangalam
110 Semiyanallur
111 Melaiyur
112 Toludalangudi
113 Kilaiyur
114 Asikkadu
115 Sengudi
116 Tirunalkondachcheri
117 Arivalur
118 Kiliyanur
119 Kadakkam
120 Agara Adanur
121 Kodavlagam
122 Ichchangudi
123 Tiruvilayattam
124 Neduvasal
125 Tiruvidakkali
126 Tillayadi
127 Attuppakkam
128 Visalur
129 Utirangudi
130 Itavancheri
131 Kottangudi
132 Arasur
133 Perambur
135 Peruncheri
137 Valuvur
138 Kappur
139 Kolaiyur
140 Perumal Kovil
141 Kokkur
142 Palaiyagudalur
144 Karuppur
145 Peravur
146 Komal West

APPENDIX IV—VILLAGE DIRECTORY.

2. MAYURAM TALUK.

LIST OF VILLAGES ACCORDING TO THE PROPORTION OF SCHEDULED CASTE AND SCHEDULED TRIBE TO THE TOTAL POPULATION BY RANGES.

B. Scheduled Tribes.

Ranges of Scheduled Tribe Population (Percentage).

Nil.		0—5		6—15		16—25		26—35		36—50		51+	
L.C. No.	*Name of village.*	*L.C. No.*	*Name of village.*	*L.C. No.*	*Name of village.*	*L.C. No.*	*Name of village.*	*L.C. No.*	*Name of village.*	*L.C. No.*	*Name of village.*	*L.C. No.*	*Name of village.*
(1)	(2)	(3)	(4)	(5)	(6)	(7)	(8)	(9)	(10)	(11)	(12)	(13)	(14)

147 Maruttur
148 Komal East
149 Anantanallur
150 Kottangudi
151 Palaiyur
152 Kanjivay
153 Kodimangalam
154 Melkalangam
155 Sivanaragaram
156 Konerirajapuram
157 Nallavur
158 Mel paruttikudi
159 Kil paruttikkudi
160 Srikanthapuram
161 Mandai
162 Nakkambadi
163 Gangadharapuram
164 Elumagalur
165 Purambur
166 Manganallur
167 Kalanivasal
168 Tattangudi
169 Iadikkudi
170 Settur
171 Vilagam
174 Edattukkatti
175 Tirukkalachcheri
176 Kattuchcheri
177 Chandirappadi.

— Nil. —

APPENDIX—IV VILLAGE DIRECTORY

3. TIRUVIDAIMARUDUR TALUK.

LIST OF VILLAGES ACCORDING TO THE PROPORTION OF SCHEDULED CASTE AND SCHEDULED TRIBE TO THE TOTAL POPULATION BY RANGES.

A. Scheduled Castes.

Ranges of Scheduled Caste Population (Percentage).

Nil.		0—5		6—10		11—15		16—20		21—30		31+	
L.C. No.	*Name of village.*	*L.C. No.*	*Name of village.*	*L.C. No.*	*Name of village.*	*L.C. No.*	*Name of village.*	*L.C. No.*	*Name of village.*	*L.C. No.*	*Name of village.*	*L.C. No.*	*Name of village.*
(1)	(2)	(3)	(4)	(5)	(6)	(7)	(8)	(9)	(10)	(11)	(12)	(13)	(14)
34	Tiruppanandal Kattanagaram	66	Tyagarajapuram	65	Narasingampettai.	11	Tittaichcheri	13	Vinayakarteru	1	Kulasekharanallur.	2	Sarabojirajapuram.
83	Tiruvidaimarudur	85	Tirunilakkudi	88	Sattanur	42	Kadiramangalam	28	Kondasamudram	8	Neykkuppai	3	Maratturai
86	Tirunilakkudi Thottam.					63	Maharajapuram	29	Sakkinayakkanpettai.	9	Pandanallur	4	Vannikudi
						67	Kanjanur	59	Tirumandurai	24	Karuppur	5	Neyvasal
						70	Tirumangalakudi	79	Tiruvisalur	35	Tiruppanandal	6	Tirumangaichcheri.
						71	Govindapuram	90	S. Pudur	43	Tirukkodikaval	7	Sayanapuram
						76	Bhagavatapuram			56	Narikkudi	10	Irumulai
						78	Tiruvisanallur Pandaravadai			58	Sattanur	12	Mullangudi
						82	Tepperumalnallur			62	Tubili	14	Ukkarai
						84	Mahadanapuram			81	Umamaheswarapuram	15	Kolikutti
						89	Melaiyur			87	Manjamalli	16	Pattam
												17	Chidambaranathapuram.
												18	Kurichchi
												19	Melkattur
												20	Kovilramapuram
												21	Attippakkam
												22	Kavanur
												23	Kilmandur
												25	Velur
												26	Aralur
												27	Serugudi
												30	Maruchcheri
												32	Mavattiruppu
												33	Parannaur
												37	Kannarakkudi
												38	Kilmanakkudi
												39	Kuttanur
												40	Mullakkudi
												41	Konattalaippadi
												44	Kilsuriyamulai

APPENDIX IV—VILLAGE DIRECTORY.

3. TIRUVIDAIMARUDUR TALUK.

LIST OF VILLAGES ACCORDING TO THE PROPORTION OF SCHEDULED CASTE AND SCHEDULED TRIBE TO THE TOTAL POPULATION BY RANGES.

A. Scheduled Castes.

Ranges of Scheduled Caste Population (Percentage).

Nil.		0—5		6—10		11—15		16—20		21—30		31+	
L.C. No.	*Name of village.*	*L.C. No.*	*Name of village.*	*L.C. No.*	*Name of village.*	*L.C. No.*	*Name of village.*	*L.C. No.*	*Name of village.*	*L.C. No.*	*Name of village.*	*L.C. No.*	*Name of village.*
(1)	(2)	(3)	(4)	(5)	(6)	(7)	(8)	(9)	(10)	(11)	(12)	(13)	(14)
												45	Sivapuram
												46	Thiruloki
												47	Manguci
												48	Kattanagaram
												51	Virakkan
												52	Maharajapuram
												53	Manambadi
												54	Pudur
												55	Senganur
												57	Thiruvalliangudi
												60	Surymulai
												61	Kottur
												63	Baskarapuram
												68	Manalur
												69	Suryanarkoil
												74	Paruttikkudi
												75	Veppattur
												77	Anakkuudi

APPENDIX IV—VILLAGE DIRECTORY.

3. TIRUVIDAIMARUDUR TALUK.

LIST OF VILLAGES ACCORDING TO THE PROPORTION OF SCHEDULED CASTE AND SCHEDULED TRIBE TO THE TOTAL POPULATION BY RANGES.

B. Scheduled Tribes

Ranges of Scheduled Tribe population (Percentage)

Nil.		0—5		6—15		16—25		26—35		36—50		51+	
L.C. No.	*Name of village.*	*L.C. No.*	*Name of village.*	*L.C. No.*	*Name of village.*	*L.C. No.*	*Name of village.*	*L.C. No.*	*Name of village.*	*L.C. No.*	*Name of village.*	*L.C. No.*	*Name of village.*
(1)	(2)	(3)	(4)	(5)	(6)	(7)	(8)	(9)	(10)	(11)	(12)	(13)	(14)
1	Kulasekharanallur	9	Pandanallur										
2	Sarabhojirajapuram.	14	Ukkarai										
3	Maratturai	35	Tiruppanandal										
4	Vannikudi	38	Kilmanakkudi										
5	Neyvasal	42	Kadiramangalam.										
6	Tirumangaichcheri	51	Virakkan										
7	Sayanapuram	52	Maharajapuram										
8	Neykkuppai	65	Narasingampettai.										
10	Irumulai	66	Tyagarajapuram										
11	Tittaichcheri	70	Tirumangalakudi										
12	Mullangudi	82	Tepperumalnallur										
13	Vinayakarteru												
15	Kolikutti												
16	Pattam												
17	Chidambaranathapuram.												
18	Kurichchi												
19	Melkattur												
20	Kovilramapuram												
21	Attipakkam												
22	Kavanur												
23	Kilmandur												
24	Karuppur												
25	Velur												
26	Aralur												
27	Serugudi												
28	Kondasamudaram												
29	Sakkinayakkanpettai.												
30	Maruchcheri												
32	Mavattiruppu												
33	Paravanur												
34	Tiruppanandal Kattanagaran												
37	Kannarakkudi												
39	Kuttanur												
40	Mullakkudi												

— Nil. —

APPENDIX IV—VILLAGE DIRECTORY.

3. THIRUVIDAIMARUDUR TALUK.

LIST OF VILLAGES ACCORDING TO THE PROPORTION OF SCHEDULED CASTE AND SCHEDULED TRIBE TO THE TOTAL POPULATION BY RANGES.

B. Scheduled Tribes.

Ranges of Scheduled Tribe Population (Percentage).

Nil.		0—5		6—15		16—25		26—35		36—50		51+	
L.C. No. (1)	*Name of village.* (2)	*L.C. No.* (3)	*Name of village.* (4)	*L.C. No.* (5)	*Name of village.* (6)	*L.C. No.* (7)	*Name of village.* (8)	*L.C. No.* (9)	*Name of village.* (10)	*L.C. No.* (11)	*Name of village.* (12)	*L.C. No.* (13)	*Name of village.* (14)
41 Konattalaippadi													
43 Tirukkodikaval													
44 Kulsuriyamulai													
45 Sivapuram													
46 Thiruloki													
47 Mangudi													
48 Kattanagaram													
53 Manambadi													
54 Pudur													
55 Senganur													
56 Narikkudi													
57 Thiruvalliangudi													
58 Nattanur													
59 Tirumandurai													
60 Surymulai								Nil					
61 Kottur													
62 Tubili													
63 Maharajapuram													
64 Baskarapuram													
67 Kanjanur													
68 Manalur													
69 Suryanarkoil													
71 Govindapuram													
74 Paruttikkudi													
75 Veppattur													
76 Bhagavatapuram													
77 Anakkudi													
78 Tiruvisanallur-Pandaravadai													
79 Tiruvisalur													
81 Umamaheswara-puram.													
83 Tiruvidaimarudur													
84 Mahadanapuram													
85 Tirunilakkudi													
86 Tirunilakkudi Thottam													
87 Manjamalli													
88 Sattanur													
89 Melaiyur													
90 S. Pudur													

APPENDIX IV—VILLAGE DIRECTORY.

4. KUMBAKONAM TALUK.

LIST OF VILLAGES ACCORDING TO THE PROPORTION OF SCHEDULED CASTE AND SCHEDULED TRIBE TO THE TOTAL POPULATION BY RANGES.

A. Scheduled Castes.

Ranges of Scheduled Caste population (Percentage).

Nil.		0—5		6—10		11—15		16—20		21—30		31+	
L.C. No.	*Name of village.*	*L.C. No.*	*Name of village.*	*L.C. No.*	*Name of village.*	*L.C. No.*	*Name of village.*	*L.C. No.*	*Name of village.*	*L.C. No.*	*Name of village.*	*L.C. No.*	*Name of village.*
(1)	(2)	(3)	(4)	(5)	(6)	(7)	(8)	(9)	(10)	(11)	(12)	(13)	(14)
23	Marutadi	24	Sakkuvarambalpuram *alias* Amma-Chattaram	29	Nagakkudi	25	Ullur	2	Cholapuram	7	Devanancheri	1	Attiyur
64	Kovanur	30	Swamimalai	41	Ammangudi	38	Nallapuram	26	Pandaravadai Perumpandi.		Nirattanallur	3	Vilandakandam
		46	Sivapuram	66	Nachchiyarkovil	53	Sundarapperumal kovil.	31	Valaiyapettai	9	Kottangudi	4	Kovilachcheri
		51	Darasuram	76	Mattur	58	Kil Korukkai	36	Vittalur	14	Koranattukaruppur	5	Kumarangudi
				84	Tiruchchirai	65	Tirupandurai	37	Elandurai	16	Kodichchambadi	6	Uttamadani
						74	Tippirajapuram	39	Kachchukattu			10	Kottangudi Tattimal.
								42	Puttagaram	22	Sarangapanipettai	11	Tirunallur
								45	Villiyavarambal	28	Bapurajapuram	12	Kallur
								50	Annal Agraharam	33	Palavattankattalai	13	Kallappuliyur
								54	Pattiswaram	35	Mangudi	15	Agarattur
								62	Kumaramangalam.	40	Vilangudi	17	Valapuram
								73	Tillaiyambur	44	Tandantottam	18	Tiruppirambiyan
								85	Injikkollai	52	Tiruvalanjuli	19	Innambur
										55	Cholamaligai	20	Eragaram
										57	Mel Korukkai	21	Asur
										59	Karuppur	27	Muppakovil
										61	Tukkachchi	32	Pattam
										67	Tirunaraiyur	34	Srinivasanallur
										72	Udaiyalur	43	Pavundarikapuram
										75	Tandalam	47	Krishnapuram
										80	Sembangudi	48	Malaiyappanallur.
										86	Paruttichcheri	49	Matti
												56	Ariyapadaivedu
												60	Sembiavarambal
												63	Kottangudi
												68	Enanallur
												69	Marudandanallur.
												70	Seshambadi
												71	Tenampadugal
												77	Kuhur
												78	Perappadi
												79	Kiranur
												81	Varduvancheri
												82	Nagarasampettai
												83	Visalur

APPENDIX IV—VILLAGE DIRECTORY

4. KUMBAKONAM TALUK.

LIST OF VILLAGES ACCORDING TO THE PROPORTION OF SCHEDULED CASTE AND SCHEDULED TRIBE TO THE TOTAL POPULATION BY RANGES.

B. Scheduled Tribes

Ranges of Scheduled Tribe Population (Percentage).

Nil.		0–5		6–15		16–25		26–35		36–50		51+	
L.C. No.	*Name of village.*	*L.C No.*	*Name of village.*	*L.C. No.*	*Name of village.*	*L.C. No.*	*Name of village.*	*L.C. No.*	*Name of village.*	*L.C. No.*	*Name of village.*	*L.C. No.*	*Name of village.*
(1)	(2)	(3)	(4)	(5)	(6)	(7)	(8)	(9)	(10)	(11)	(12)	(13)	(14)
2	Cholapuram	1	Attiyur										
3	Vilandakardam	16	Kadichchambadi										
4	Kovilachcheri	18	Tiruppirambiyam										
5	Kumarangudi	25	Ullur										
6	Uttamadani	30	Swamimalai										
7	Devanancheri	43	Pavundankapuram										
8	Nuallanallur	52	Tiruvalajuli										
9	Kottangudi	54	Pattiswaram										
10	Kottangudi Tattimal	72	Udaiyalur.										
11	Tirunallur												
12	Kallur												
13	Kallappuliyur												
14	Koranattukaruppur												
15	Agrattur												
17	Valpuram												
19	Innambur												
20	Eraguram												
21	Asur												
22	Srangapanipettai												
23	Marutadi												
24	Sikkuvarambalpuram *alias* Ammachattaram.												
26	Pandaravadai Perumpandi												
27	Muppakovil												
28	Bapurajapuram												
29	Nagikkudi												
31	Valiyapettai												
32	Patiam												
33	Palayattan Kattalai												
34	Srinivasanallur												
35	Mangudi												
36	Vittalur												
37	Elandurai												
38	Mallapuram												
39	Kachchukattu												
40	Vilangudi												
41	Ammangudi												
42	Puttagaram												
44	Tandantottam												

— Nil —

45 Vilāyuvarambal
46 Sivapuram
47 Krishnapuram
48 Malaiyappanallur
49 Mattu
50 Anaṭi Agraharam
51 Dasuram
53 Sanjarapperumal kovil
55 Cholamaligai
56 Ariyapadaiveḍu
57 Melkorukkai
58 Kilkorukkai
59 Karuppur
60 Sembavarambal
61 Tukkachchi
62 Kumaramangalam
63 Kottangudi
64 Kovanur
65 Tirupandurai
66 Nachchiyarkovil
67 Tirunaraiyur
68 Enniyur
69 Marudandanallur
70 Seshambadi
71 Tenampadugu
73 Tiliyambur
74 Tipparajapuram
75 Tandalam
76 Mattur
77 Kuhur
78 Perappadi
79 Kiranur
80 Sembangudi
81 Venduvancheri
82 Nagarasampettai
83 Visalur
84 Tiruchchirai
85 Injikkollai
86 Paruttichcheri

12-1—50

APPENDIX IV—VILLAGE DIRECTORY.

5. NANNILAM TALUK

LIST OF VILLAGES ACCORDING TO THE PROPORTION OF SCHEDULED CASTE AND SCHEDULED TRIBE TO THE TOTAL POPULATION BY RANGES.

A—Scheduled Castes.

Ranges of Scheduled Caste Population (Percentage.)

NIL.		0—5		6—10		11—15		16—20		21—30		31+	
L.C. No.	*Name of village.*	*L.C. No.*	*Name of village.*	*L.C. No.*	*Name of village.*	*L.C. No.*	*Name of village.*	*L.C. No.*	*Name of village.*	*L.C. No.*	*Name of village.*	*L.C. No.*	*Name of village.*
(1)	(2)	(3)	(4)	(5)	(6)	(7)	(8)	(9)	(10)	(11)	(12)	(13)	(14)
210	Krishnan Kottagam.	54	Manavalanallur	47	Vishnupuram	16	Polakkudi	18	Killiyur	1	Pillur	3	Kuttanur
		129	Vadavai	53	Tediyur	24	Vayalur	30	Mahaiajapuram	2	Kuianur	4	Annadanapuram
		130	Serukalathur	80	Mudikondan	34	Kottur	41	Agarattirumalam	17	Alattur	5	Kaliyakudi
				84	Vadakkudi	45	Vellaiyadambar	42	Kuttanur	19	Sumaikkayur	6	Nedungulam
				93	Paruttiyur	50	Kadalangudi	44	Marudavancheri	20	Tiruppambuiam	7	Mukkudaiur
				94	Puliyancheri	51	Pudukkudi	46	Sarabojnaja-puram.	23	Vedamatiam	8	Tirukkottiaram
				100	Nannilam	52	Kundalur	48	Maruttuvakkudi	25	Paravakkarai	9	Velangudi
				178	Simili	81	Alangudi	58	Seruralur	26	Tiruvilimalalai	10	Kadagam.
						128	Tiruvidachcheri	69	Arumuiittevan	32	Peralam	11	Talaiyur
						189	Arppar	79	Puttagaram	35	Kurungulam	12	Pavittakudi
						204	Ammaiyappan	89	Kandaramanik-kam.	36	Kollapuram	13	Sirupuliyur
						219	Tiruvidaivasal	104	Adalaiyur	39	Sembiyanallur	14	Panangattangudi
								112	Tittacheri	43	Ayyampettai	15	Kaduvangudi
								121	Anaikkuppam	49	Sarguneswarapuram	21	Sengudi
								123	Pungulam	56	Adambar	22	Anniyur
								131	Kudavasal	57	Nemmeli	27	Vilagam
								133	Aladikkaruppur	68	Seshamulai	28	Vadugakkudi
								151	Rajantirmangalam	77	Kayattur	29	Kadagakkudi
								167	Kil Tanjavur	85	Achchutamangalam	31	Tirumichchiyur
								177	Kappanamangalam	86	Valikkai	33	Pandaravadai
								183	Ilaiyur	87	Sidakkamangalam	37	Kumarakkudi
								213	Pattur	91	Sittadi	38	Menangudi
										92	Adippuliyur	40	Kovilthirumalam
										95	Vikkarapandiyam	59	Kottavasal
										98	Srivanjiyam	60	Kongarayanallur
										102	Tittukkudi	61	Ambal
										103	Sannanallur	62	Rettaikkudi
										107	Tirumarugal	63	Ubhayavedanta-puram.
										109	Kattumavadi	64	Kottappadi
										111	Agarakkondagai	65	Ervadi
										118	Vadagarai	66	Kidamangalam
										119	Panangudi	67	Idaiyattangudi
										127	Naranamangalam	70	Alattur
												71	Tenpidagai

132 Manapparavai
134 Melpalaiyur
136 Agarachai
142 Sengalipuram
143 Perumpanniyur
146 Tittattimulai
148 Kuvalaikkal
149 Magilancheri
152 Tenkarai
160 Gopurajapuram
169 Kariyur
170 Valkkudi
176 Arasavannangadu
179 Neyakkuppai
182 Sellur
192 Manakkal
196 Kangalancheri
200 Ilayangarkudi
212 Mangudi

72 Pandaravadai
73 Kuruvadi
74 Polagam
75 Porakkudi
76 Tiruppugalur
78 Madirimangalai
82 Manavalampett
83 Nallamangudi
88 Melamansetti
90 Prataparama-puram.
96 Sedimipuram
97 Senganur
99 Kilkudi
101 Tirukkandis-swaram.
105 Enangudi
106 Pudukkadai
108 Siyattamangi
110 Kottamangalam
113 Iravanceri
114 Segal
115 Tiruchchengat-tangudi.
116 Tirukkanna-puram.
117 Kattur
120 Mulamangalam
122 Sallipperi
124 Vidividangam
125 Paruttitur
126 Neduncheri
135 Tirukkudi
137 Arasur
138 Manjakkudi
139 Pudukkudi
140 Annavasal
141 Perumangalam
144 Neyakkuppai
145 Sembagudi
147 Mulangudi
150 Visalur
153 Virkudi
154 Pillani
155 Mela Budanur
156 Kil Budnaur
157 Marungur
158 Turaiyur
159 Kuttalam
161 Panangudi
162 Uttamachola-puram.

APPENDIX IV—VILLAGE DIRECTORY

5. NANNILAM TALUK.

LIST OF VILLAGES ACCORDING TO THE PROPORTION OF SCHEDULED CASTE AND SCHEDULED TRIBE TO THE TOTAL POPULATION BY RANGES.

A.—Scheduled Castes.

Ranges of Scheduled Caste Population (Percentages)

NIL.		0—5		6—10		11—15		16—20		21—30		31+	
L.C. No.	*Name of village.*	*L.C. No.*	*Name of village.*	*L.C. No.*	*Name of village.*	*L.C. No.*	*Name of village.*	*L.C. No.*	*Name of village.*	*L.C. No.*	*Name of village.*	*L.C. No.*	*Name of village.*
(1)	(2)	(3)	(4)	(5)	(6)	(7)	(8)	(9)	(10)	(11)	(12)	(13)	(14)
												163	Narimanam
												164	Neykuppai
												165	Kottarakkudi
												166	Periyakanna-mangalam.
												168	Tiruppayattan-gudi.
												171	Surakkaudi
												172	Mungikkudi
												173	Nagakkudi
												174	Kirangudi
												175	Dipangudi
												180	Kilpalaiyur
												181	Uttrangudi
												184	Tirukkalambur
												185	Kamugakkudi
												186	Abhivriddis-waram.
												187	Valavanallur
												188	Mel Adichcha-mangalam.
												190	Karaiyap-palaiyur.
												191	Enkan
												193	Pulavanallur
												194	Vadakandam
												195	Nilakkudi
												197	Tiruppalli Mukkadal.
												198	Vandampalai
												199	Perumpugalaur
												201	Kattur
												202	Agarattiru-nallur.
												203	Tirukkanna-mangai.
												205	Anaivadapadi
												206	Kavanur

NIL.

207 Aykkudi
208 Nattuvakkudi
209 Atticholamangalam.
211 Urkudi
214 Viswanathapuram.
215 Kalathur
216 Perumalagaram
217 Nalilonru
218 Musariyam
220 Tittanimuttam
221 Vidayapuram
222 Mela Tirumadikkunnam
223 Kankoduttavanitam.
224 Melradhanallur
225 Erukkattur
226 Paruttiyur
227 Tyagarajapuram.
228 Kamalapuram
229 Kulikkarai
230 Perundarakkudi.
231 Devarkandanallur.

APPENDIX IV—VILLAGE DIRECTORY.

5. NANNILAM TALUK.

LIST OF VILLAGES ACCORDING TO THE PROPORTION OF SCHEDULED CASTE AND SCHEDULED TRIBE TO THE TOTAL POPULATION BY RANGES.

B. Scheduled Tribes.

Ranges of Scheduled Tribe Population (Percentage).

Nil.		0—5		6—15		16—25		26—35		36—50		51+	
L.C. No.	*Name of village.*	*L.C. No.*	*Name of village.*	*L.C. No.*	*Name of village.*	*L.C. No.*	*Name of village.*	*L.C. No.*	*Name of village.*	*L.C. No.*	*Name of village.*	*L.C. No.*	*Name of village.*
(1)	(2)	(3)	(4)	(5)	(6)	(7)	(8)	(9)	(10)	(11)	(12)	(13)	(14)
1	Pillai	32	Peralam										
2	Kuramai	85	Achchutamangalam.										
3	Kittanur	115	Tiruchchengattangudi.										
4	Annadanapuram												
5	Kuliyakudi	130	Serukalattur										
6	Nedungulam	136	Agaraohai										
7	Mukundanur	157	Marungur										
8	Tirukkottaram	161	Panangudi										
9	Velangudi	191	Enkan										
10	Kodagam	192	Manakkal										
11	Talayur	201	Kattur										
12	Pavattakudi	212	Mangudi										
13	Sirupuliyur	231	Devarkandanallur										
14	Panangattangudi												
15	Kaduvangudi												
16	Polakkudi												
17	Alattur												
18	Kilhiyur												
19	Suraikkayur												
20	Tiruppamburam												
21	Serugudi												
22	Anniyur												
23	Vadamattam												
24	Vayalur												
25	Paravakkarai												
26	Tiruvilimalalai												
27	Vilagam												
28	Vadugakkudi												
29	Kadagakkudi												
30	Maharajapuram												
31	Tirumichchiyur												
33	Pandaravadai												
34	Kottur												
35	Kurungulam												

NIL.

36 Kollapuram
37 Kumarakkudi
38 Menangudi
39 Sembiyanallur
40 Koviltirurmalam
41 Agarattirumalam
42 Kuttanur
43 Ayyampettai
44 Marudavancheri
45 Vellaiyadambar
46 Sarabojirajapuram
47 Vishnupuram
8 Maruttuvakkudi
9 Sarganeswarapuram
50 Kadalangudi
51 Pudakkudi
52 Kundalur
53 Tediyur
54 Manavalanallur
56 Adambur
57 Nemmeli
58 Seruvalur
59 Kottavasal
60 Kongarayanallur
61 Ambal
62 Rettaikkudi
63 Ubbayavedanta-
puram.
64 Kottappadi
65 Ervadi
66 Kidamangalam
67 Idiayattangudi
68 Seshamulai
69 Arumulittevan
70 Alattur
71 Tenpidagai
72 Pandaravadai
73 Kuruvadi
74 Polagam
75 Porkkudi
76 Thiruppugallur
77 Kayattur
78 Madirimangalam
79 Puttagaram
80 Mudikodam
81 Alangudi
82 Manavalampettai
83 Nallamangudi
84 Vadakkudi
86 Valkkai
87 Sidakkamangalam

APPENDIX IV—VILLAGE DIRECTORY.

5. NANNILAM TALUK.

LIST OF VILLAGES ACCORDING TO THE PROPORTION OF SCHEDULED CASTE AND SCHEDULED TRIBE TO THE TOTAL POPULATION BY RANGES.

B. Scheduled Tribes.

Ranges of Scheduled Tribe Population (Percentage).

Nil.		0—5		6—15		16—25		26—35		36—50		51+	
L.C. No. (1)	*Name of village.* (2)	*L.C. No.* (3)	*Name of village.* (4)	*L.C. No.* (5)	*Name of village.* (6)	*L.C. No.* (7)	*Name of village.* (8)	*L.C. No.* (9)	*Name of village* (10)	*L.C. No.* (11)	*Name of village.* (12)	*L.C. No.* (13)	*Name of village.* (14)

88 Melramansetti
89 Kandaramanikkam
90 Prataparampuram
91 Sittedi
92 Adippuliyur
93 Paruttiyur
94 Puliyanchen
95 Vikkrapandiyam
96 Sidmpuram
97 Senganur
98 Sivanjiyam
99 Kilkudi
100 Nannilam
101 Tirukkandiswaram
102 Tuttukkudi
103 Sannanallur
104 Adalaiyur
105 Erangudi
106 Pudukkadai
107 Tirumangal
108 Siyattamangi
109 Kattumavadi
110 Kottamangalam
111 Agarakkondagai
112 Tittachcheri
113 Iravancheri
114 Segal
116 Tirukkannapuram
117 Kallur
118 Vadagarai
119 Panangudi
120 Mulamangalam
121 Anaikuppam
122 Sallippeni
123 Pungulam
124 Vidividangal
125 Paruttiyur

NIL.

126 Neduncheri
127 Naranamangalam
128 Tiruvidachcheri
129 Vadaver
131 Kudavasal
132 Manapparavai
133 Aladikkaruppur
134 Melpalaiyur
135 Tirukkudi
137 Arasur
138 Manjakkudi
139 Pudukkudi
140 Annavasal
141 Perumangalam
142 Sengalipuram
143 Perumpanniyur
144 Neykkuppai
145 Sembangudi
146 Tittattimalai
147 Mulangudi
148 Kuvalaikkal
149 Magilancheri
150 Visalur
151 Rarantimangalam
152 Tenkarai
153 Virkudi
154 Pillai
155 Mela Budanur
156 Kil Budanur
158 Turaiyur
159 Kuttalam
160 Gopurajapuram
162 Uttamacholapuram
163 Narimanam
164 Neykuppai
165 Kottarakkudi
166 Periyakannamangalam
167 Kil Thanjavur
168 Tiruppayattangudi
169 Kariyur
170 Valkkudi
171 Surakkudi
172 Mungikkudi
173 Nagakkudi
174 Kirangudi
175 Dipangudi
176 Arasavanangadu
177 Kappanamangalam
178 Simili
179 Neykkuppai
180 Kilpalaiyur

12-1—51

5. NANNILAM TALUK.

LIST OF VILLAGES ACCORDING TO THE PROPORTION OF SCHEDULED CASTE AND SCHEDULED TRIBE TO THE TOTAL POPULATION BY RANGES.

B. Scheduled Tribes

Ranges of Scheduled Tribe population (Percentage).

Nil.		0—5		6—15		16—25		26—35		36—50		51+	
L.C. No.	*Name of village.*	*L.C. No.*	*Name of village.*	*L.C. No.*	*Name of village.*	*L.C. No.*	*Name of village.*	*L.C. No.*	*Name of village.*	*L.C. No.*	*Name of village.*	*L.C. No.*	*Name of village.*
(1)	(2)	(3)	(4)	(5)	(6)	(7)	(8)	(9)	(10)	(11)	(12)	(13)	(14)

181 Uttirangudi
182 Sellur
183 Ilaiyur
184 Tirukkalambur
185 Kamugakkudi
186 Abhivriddiswaram
187 Valavanallur
188 Mel Adichchamangalam
189 Arppar
190 Karaiyappalaiyur
193 Pulavanallur
194 Vadakkandam
195 Nilakkudi
196 Kangalancheri
197 Tiruppalli Mukkadai
198 Vandampalai
199 Perumpugalur
200 Ilavangarkudi
202 Agarattirunallur
203 Tirukkannamangai
204 Ammaiyappan
205 Anaivadapadi
206 Kavanur
207 Aykkudi
208 Nattuvakkudi
209 Atticholamangalam
210 Krishnankottagam
211 Urkudi
213 Pattur
214 Viswanathapuram
215 Kalattur
216 Perumalagaram
217 Nallilonru
218 Musariyam

— NIL. —

219 Tiruvidavasal
220 Tittanimuttam
221 Vidayapuram
222 Mela Tirumadikkunnam
223 Kankoduttavanitam
224 Melradhanallur
225 Erukkattur
226 Parutiyur
227 Tyagarajapuram
228 Kamalapuram
229 Kulikkarai
230 Perundarakkudi

APPENDIX—IV—VILLAGE DIRECTORY.

6. PAPANASAM. TALUK.

LIST OF VILLAGES ACCORDING TO THE PROPORTION OF SCHEDULED CASTE AND SCHEDULED TRIBE TO THE TOTAL POPULATION BY RANGES.

A—Scheduled Castes.

Ranges of Scheduled Caste Population (Percentage)

Nil.		0—5		6—10		11—15		16—20		21—30		31+	
L.C. No.	*Name of village.*	*L.C. No.*	*Name of village.*	*L.C. No.*	*Name of village.*	*L.C. No.*	*Name of village.*	*L.C. No.*	*Name of village.*	*L.C. No.*	*Name of village.*	*L.C. No.*	*Name of village.*
(1)	(2)	(3)	(4)	(5)	(6)	(7)	(8)	(9)	(10)	(11)	(12)	(13)	(14)
7	Naduppadugai	25	Sakkarappalli	20	Rajagiri	14	Kunancheri	1	Viramangudi	2	Govindanattu-cheri.	3	Karuppur-padugai.
98	Semmangudi	53	Annikudi	21	Pandaravadai	18	Kapistalam	11	Alavandipuram	4	Umbalappadi	5	Satyamangalam
139	Bavaniyambal-puram.			47	Gopirajapuram.	23	Sarabhojiraja-puram.	12	Tyagasamudram	6	Tiruvaikavur	8	Olaippadi
				146	Tiruppuvanam	31	Pasupatikovil	22	Raghunatha-puram.	9	Maruttuvakkudi.	10	Adhanur.
						132	Saliyamangalam	28	Ganapati Agraharam.	16	Umaiyalpuram	13	Turumbur
						143	Raramuttirai-kottai.	44	Ombathuveli	19	Sarukkai	15	Tirumandangudi.
						149	Puliyakkudi	50	Mulalvanseri	24	Valuttur	17	Ramanujapuram
								52	Uttamadana-puram.	27	Ullikkadai	26	Perumalkovil
								54	Nallur	30	Ichchangudi	29	Illuppaikkorai
								61	Avur	38	Vadakkumangudi.	32	Sulamangalam I Setti.
								99	Chittanvalur	56	Govindakudi	33	Purakkudi
								129	Vadapadi	57	Chandrasekhara-puram.	34	Vaiyachcheri.
								144	Nallavanniyan-kudikkadu.	66	Tirukkarugavur	35	Perumakkanallur
								147	Kambayanattam	75	Milattur IV Sethi	36	Vembakudi.
								148	Arundava-puram.	86	Veluttur	37	Serumakka-nallur.
										91	Puliyakkudi	39	Agaramangudi
										96	Virupakshi-puram.	40	Suraikkayur.
										101	Kilavadayal	41	Ponmanjanallur
										127	Neykkunram	42	Devarayam-pettai.
										133	Pundi	43	Mel Semmangudi
												45	Tiruvaiyattukkudi
												46	Madagaram
												48	Manalur.
												49	Velur
												51	Salabogam
												55	Ranganatha-puram.
												58	Raghunatha-puram
												59	Viranam
												60	Nallambur

62 Uttukkadu
63 Viramangalam
64 Velangudi
65 Maligaithidal
67 Milattur I Sethi
68 Kavalur
69 Annappampettai
70 Neydalur
71 Udaramangalam
72 Idakkudi
73 Melkalakkudi
74 Kottangudi
76 Kattukkurichchi
77 Milattur II Sethi
78 Milattur III Sethi
79 Milattur V Sethi
80 Viludiyur
81 Idaiyiruppu
82 Manakkal
83 Muniyur
84 Kiliyur
85 Avalivanallur
87 Kalattur
88 Vadakkuppattam
89 Terku Pattam
90 Maruvattur
92 Perungudi
93 Tiruvona-
mangalam
94 Padugachcheri
95 Adichcha-
mangalam.
97 Toluvur
100 Melvadayal
102 Kandiyur
103 Mattur
104 Rajendranallur
105 Punariyiruppu
106 Saranattam
107 Raghunatha-
puram.
108 Pappagudi
109 Manikkaman-
galam.
110 Aravattur
111 Aravur
112 Kottaiyur
113 Narattangudi
114 Pulavanattam
115 Alangudi
116 Puntottam
117 Kettanur

APPENDIX IV—VILLAGE DIRECTORY

6. Papanasam Taluk.

List of villages according to the proportion of scheduled caste and scheduled tribe to the total population by ranges.

A. Scheduled Castes

Ranges of Scheduled Caste population (Percentage).

Nil.		0—5		6—10		11—15		16—20		21—30		31+	
L.C. No.	*Name of village.*	*L.C. No.*	*Name of village.*	*L.C. No.*	*Name of village.*	*L.C. No.*	*Name of village.*	*L.C. No.*	*Name of village.*	*L.C. No.*	*Name of village.*	*L.C. No.*	*Name of village.*
(1)	(2)	(3)	(4)	(5)	(6)	(7)	(8)	(9)	(10)	(11)	(12)	(13)	(14)
												118	Tenku Valaiveli
												120	Ukkadai
												121	Nemmelikkudi
												122	Haridwaramangalam.
												123	Reghunathapuram
												124	Neduvasal
												125	Mahimalai
												126	Dipambalpuram
												128	Kil Kovilpattu
												130	Palliyur
												131	Kalancheri
												134	Idaivakkudi
												135	Kumilakkudi
												136	Nellittoppu
												137	Pulavanattam
												138	Alangudi
												140	Arumalaipettai
												141	Dalavaypalayam
												145	Jambugapuram
												150	Vennukuditottam

— NIL —

APPENDIX—IV—VILLAGE DIRECTORY

6. PAPANASAM TALUK.

LIST OF VILLAGES ACCORDING TO THE PROPORTION OF SCHEDULED CASTE AND SCHEDULED TRIBE TO THE TOTAL POPULATION BY RANGES.

B—Scheduled Tribes.

Ranges of Scheduled Tribe Population (Percentage).

Nil.		0—5		6—15		16—25		26—35		36—50		51+	
L.C. No.	*Name of Village.*	*L.C. No.*	*Name of Village.*	*L.C. No.*	*Name of Village.*	*L.C. No.*	*Name of Village.*	*L.C. No.*	*Name of Village*	*L.C. No.*	*Name of Village.*	*L.C. No.*	*Name of Village.*
(1)	(2)	(3)	(4)	(5)	(6)	(7)	(8)	(9)	(10)	(11)	(12)	(13)	(14)
1	Viramangudi	5	Satyamangalam										
2	Govindanattuch-cheri.	10	Adhanur										
3	Karuppur-padugai.	18	Kapistalam										
4	Jambalappadi	19	Sarukkai										
6	Tiruvaikavur	21	Pandaravadai										
7	Naduppadugai	47	Gopirajapuram										
8	Olaippadi	93	Tiruvonaman-galam										
9	Maruttuvakkudi	110	Aravattur										
11	Alavandipuram	132	Saliyamangalam										
12	Tyagasamudram	147	Kambaya nattam										
13	Turumbur												
14	Kunancheri												
15	Tirumandangudi												
16	Umaiyalpuram												
17	Ramanujapuram												
20	Rajagiri												
22	Ragunathapuram												
23	Sarabhojiraja-puram.												
24	Valuttur												
25	Sakkarappalli												
26	Perumalkovil												
27	Ullikkadai												
28	Ganapati Agraharam.												
29	Illuppaikkorai												
30	Ichchangudi												
31	Pasupatikovil												
32	Sulamangalam I Setti												
33	Purakkudi												
34	Vaiyachcheri												
35	Perumakkanallur												
36	Vembakudi												

— NIL —

APPENDIX IV—VILLAGE DIRECTORY

6. PAPANASAM TALUK.

LIST OF VILLAGES ACCORDING TO THE PROPORTION OF SCHEDULED CASTES AND SCHEDULED TRIBES TO THE TOTAL POPULATION BY RANGES.

B. Scheduled Tribes.

Ranges of Scheduled Caste population (Percentage).

Nil.		0—5		6—15		16—25		26—35		36—50		51+	
L.C. No. (1)	*Name of village.* (2)	*L.C. No.* (3)	*Name of village.* (4)	*L.C. No.* (5)	*Name of village.* (6)	*L.C. No.* (7)	*Name of village.* (8)	*L.C. No.* (9)	*Name of village.* (10)	*L.C. No.* (11)	*Name of village.* (12)	*L.C. No.* (13)	*Name of village.* (14)
37	Serumakkanallur												
38	Vadakkumangudi												
39	Agaramangudi												
40	Suraikkayur												
41	Ponmanjanallur												
42	Devarayampettai												
43	Mel Semmangud												
44	Ombathuvali												
45	Tiruvaiyattukkud												
46	Madagaram												
48	Manalur												
49	Velur												
50	Mulaivanseri												
51	Salabogam												
52	Uttamadanapu												
53	Annikudi												
54	Nallur												
55	Ranganathapurra												
56	Govindakudi												
57	Chandrasekha puram.												
58	Raghunathapura												
59	Viranam												
60	Nallambur												
61	Avur												
62	Uttukkadu												
63	Viramangalam												
64	Velangudi												
65	Maligaittidal												
66	Tirukkarugavur												
67	Milattur I Sethi												
68	Kavalur												
69	Annappampet												
70	Neydalur												
71	Udaramangta												
72	Idakkudi												
73	Melkalakkudi												
74	Kottangudi												
75	MilatturIVSethi												

— NIL —

76 Kattukkurichchi
77 Milattur II Sethi
78 Milattur III Sethi
79 Milattur IV Sethi
80 Viludiyur
81 Idaiyiruppu
82 Manakkal
83 Muniyur
84 Kiliyur
85 Avaliyanallur
86 Velurtur
87 Kalattur
88 Vadakkuppattam
89 Terkupattam
90 Meruvattur
91 Puliyakkudi
92 Perungudi
94 Padagachcheri
95 Adichchamangalam.
96 Virupakshipuram
97 Toluvar
98 Semmangudi
99 Ghittanvalur
100 Mel Vadayal
101 Kilavadayal
102 Kandiyur
103 Mattur
104 Rajendranallur
105 Punariyiruppu
106 Saranattam
107 Raghunathapuram.
108 Pappagudi
109 Manikkam
111 Aravur
112 Kottayur
113 Nattanguradi
114 Pulavanattam
115 Alangudi
116 Puntottam
117 Kettamur
118 Terku Valaiveli
120 Ukkadai
121 Nemmelikkudi.
122 Haridwaramangalam.
123 Raghunathapuram
124 Neduvasal
125 Mahimalai

APPENDIX IV—VILLAGE DIRECTORY.

6. PAPANASAM TALUK

LIST OF VILLAGES ACCORDING TO THE PROPORTION OF SCHEDULED CASTE AND SCHEDULED TRIBE TO THE TOTAL POPULATION BY RANGES.

B. Scheduled Tribes

Ranges of Scheduled Tribe population (Percentage).

Nil.		0—5		6—15		16—25		26—35		36—50		51+	
L.C. No.	*Name of village.*	*L.C. No.*	*Name of village.*	*L.C. No*	*Name of village.*	*L.C. No.*	*Name of village.*	*L.C. No.*	*Name of village.*	*L.C. No.*	*Name of village.*	*L. C. No.*	*Name of village.*
(1)	(2)	(3)	(4)	(5)	(6)	(7)	(8)	(9)	(10)	(11)	(12)	(13)	(14)
126 Dipambalpuram 127 Neykkunram 128 Kil Kovilpattu 129 Vadapadi 130 Palliyur 131 Kalancheri 133 Pundi 134 Idaivakkudi 135 Kumilakkudi 136 Nellittoppu 137 Pulavanattam 138 Alangudi 139 Bavaniyambal-puram. 140 Arumalaipettai 141 Dalavaypalaiyam 143 Raramuttirai-kottai. 144 Nallavanniyan-kudikkadu. 145 Jambugapuram 146 Tiruppuvanam 148 Arundavapuram 149 Puliyakkudi 150 Vennukuditottam			NIL										

APPENDIX IV—VILLAGE DIRECTORY.

7. THIRUVAIYARU TALUK.

LIST OF VILLAGES ACCORDING TO THE PROPORTION OF SCHEDULED CASTE AND SCHEDULED TRIBE TO THE TOTAL POPULATION BY RANGES.

A. Scheduled Castes.

Ranges of Scheduled Caste Population (Percentage)

Nil.		0–5		6–10		11–15		16–20		21–30		31 +	
L.C. No. (1)	*Name of village.* (2)	*L.C. No.* (3)	*Name of village.* (4)	*L.C. No.* (5)	*Name of village.* (6)	*L.C. No.* (7)	*Name of village.* (8)	*L.C. No.* (9)	*Name of village.* (10)	*L.C. No.* (11)	*Name of village.* (12)	*L.C. No.* (13)	*Name of village.* (14)
18	Tingalur	21	Valappakudi	2	Punavasal	6	Semmangudi	31	Tehur	1	Kaduveli	5	Orkkakudi
65	Unjini	39	Palamarneri	18	Vadugakkudi	30	Koviladi	38	Nemam	3	Vilangudi	7	Peramur
80	Karur	40	Ombattuvelli	25	Vittalapuram	42	Mannar Samudram	44	Koneriraj puram.	9	Tiruppayanam	8	Swayambachanallur.
81	Sengalunirtottam	52	Kalyanapuram	27	Alamelupuram	51	Kaltiruppandurutti.	50	Meltiruppandurutti.	11	Kargudi	15	Perumpuliyur
						53	Kalyanapuram I Setti	54	Uppukkachchipettai.	12	Rayampettai	17	Achanur
						57	Kalyanapuram II Setti.	59	Kandiyur	16	Vydyanathanpettai	19	Maruvur
						63	Venkatasamudram I Setti.	61	Aimbadumelagaram.	26	Pavanamangalam	20	Sattanur
						74	Kalumangalam			28	Vishnampettai	22	Maharajapuram
										34	Kachamangalam	23	Vanarangudi
										41	Venkatasamudram	24	Kuthur
										45	Karuppur	29	Tiruchinnampundi
										47	Nedukkaveri	32	Padirikkudi
										55	Malauthamanallur	33	Mahadevapuram
										56	Tiruchchatturai	35	Agarappettai
										67	Orattur	36	Rajagiri
										69	Arkadu	37	Ranganathapuram
										70	Budarayanallur	43	Iswarankovilpathu
										71	Vinnamangalam	48	Kulimathur
										72	Adanjiyur	49	Tiruvalampoli
										79	Idaikkorai	58	Avikkarai
										83	Rajendram	60	Vellamperambur
										86	Manakkarambai	62	Varagur
												64	Dikshasamudram
												66	Mekalathur
												68	Nattamangalam
												73	Ammaiyagaram
												75	Allur
												76	Tenperanbur
												77	Nagathi
												82	Arasur Chinna Anusahib Thottam
												85	Kalyabhanurajatottam.

APPENDIX—IV—VILLAGE DIRECTORY.

7. THIRUVAIYARU TALUK

LIST OF VILLAGES ACCORDING TO THE PROPORTION OF SCHEDULED CASTE AND SCHEDULED TRIBE TO THE TOTAL POPULATION BY RANGES.

B. Scheduled Tribes.

Ranges of Scheduled Tribe population (Percentages).

Nil.		0—5		6—15		16—25		26—35		36—50		51+	
L.C. No.	*Name of village.*	*L.C. No.*	*Name of village.*	*L.C. No.*	*Name of village.*	*L.C. No.*	*Name of village.*	*L.C. No.*	*Name of village.*	*L.C. No.*	*Name of village.*	*L.C. No.*	*Name of village.*
(1)	(2)	(3)	(4)	(5)	(6)	(7)	(8)	(9)	(10)	(11)	(12)	(13)	(14)
1	Kaduveli	30	Koviladi										
2	Punavasal	31	Tohur										
3	Vilangudi												
5	Orakkakudi												
6	Semmangudi												
7	Peramur												
8	Swayambachanallur												
9	Tiruppayanam												
11	Kargudi												
12	Rayampettai												
13	Tingalur												
15	Perumpuliyur												
16	Vydyanathanpettai												
17	Achanur												
18	Vadugakkudi												
19	Maruvur												
20	Sattanur												
21	Valappakudi												
22	Maharajapuram												
23	Vanarangudi												
24	Kuthur												
25	Vittalapuram												
26	Pavanamangalam												
27	Alamelupuram												
28	Vishnampettai												
29	Tiruchinnampundi												
32	Padmakkudi												
33	Mahadevapuram												
34	Kachamangalam												
35	Agarappettai												
36	Rajagiri												
37	Ranganathapuram												
38	Nemam												
39	Palamarneri												
40	Ombattuveli												
41	Venkatasamudram												
42	Mannarsamudram												
43	Isewrankovilpathu												

NIL

44 Konerirajapuram
45 Karuppur
47 Nedukkaveri
48 Kulimathur
49 Tiruvalampoli
50 Meltiruppandurutti
51 Keltiruppandurutti
52 Kalyanapuram
53 Kalyanapuram I Setti
54 Uppukkachchipettai
55 Melauthamanallur
56 Tiruchchatturai
57 Kalyanapuram II Setti
58 Avikkarai
59 Kandiyur
60 Vellamperambur
61 Aimbadumelagaram
62 Varagur
63 Venkatasamudram
I Setti.
64 Dikshasamudram
65 Unjini
66 Mekalathur
67 Orattur
68 Nattamangalam
69 Arkadu
70 Budarayanallur
71 Vinnamangalam
72 Adanjiyur
73 Ammaiyagaram
74 Kalumangalam
75 Allur
76 Tenperambur
77 Nagathi
79 Idaikkorai
80 Karur
81 Sengalunirottam
82 Arasur chinna
Anusahib thottam
83 Rajendram
85 Kalyabhanuraja-
tottam.
86 Manakkarambai

APPENDIX IV—VILLAGE DIRECTORY.

8 THANJAVUR TALUK

LIST OF VILLAGES ACCORDING TO THE PROPORTION OF SCHEDULED CASTE AND SCHEDULED TRIBE TO THE TOTAL POPULATION BY RANGES.

A—Scheduled Castes.

Ranges of Scheduled Caste Population (Percentage).

Nil.		0—5		6—10		11—15		16—20		21—30		31+	
L.C. No.	*Name of village.*	*L.C. No.*	*Name of village.*	*L.C. No.*	*Name of village.*	*L.C. No.*	*Name of Village.*	*L.C. No.*	*Name of village.*	*L.C. No.*	*Name of village.*	*L.C. No.*	*Name of village.*
(1)	(2)	(3)	(4)	(5)	(6)	(7)	(8)	(9)	(10)	(11)	(12)	(13)	(14)
35	Melchittakkadu	2	Kadambangudi	18	Palliyeri	11	Kivirayampettai	7	Budalur	1	Indalur	5	Kangiyampatti
		55	Kuruvadippatti	37	Puliyantoppu	25	Mattur	12	Perambur II Sethi	3	Solagampatti	8	Kovilpattu
		56	Vallam Vadakkusetti	42	Chellapanpettai	36	Pinnanallur	14	Pillaiyarnattam	4	Marneri	10	Rayandur
				49	Rayamundampatti	38	Melvelittottam	40	Vannarappettai	6	Tundarayanpadi	13	Perambur I Sethi
				53	Puduppatti	39	Ramanathapuram	46	Muttuvirakandiyanpatti	9	Chiturakkudi	15	Siralur
				60	Puduppattanam	58	Nilagiri Terkuttottam	59	Manjikkottai	41	Alakkudi	16	Vennalodai
				62	Kandithanpatti	71	Inayathkanpettai	65	Valamurankottai	44	Avarampatti	17	Sakkarai Samatam
				66	Kattur	72	Nanjikottai Vellundanpattu	67	Madigai	45	Nandavanappatti	19	Velur
						73	Tirukkanurpatti	68	Pudur	50	Pudukkudi (North)	20	Palli Agraharam
								69	Kollangarai	52	Sanurapatti	21	Narasanayakapuram.
								85	Marungulam	54	Marudakkudi	22	Tiruvedukudi
										57	Pillaiyarpatti	23	Manangorai
										61	Vilar	24	Tandarigorai
										63	Surakkottai	26	Nallicheri
										70	Kollangarai Vallundanpattu	27	Tottakkadu
										75	Vallam Pudur	28	Kondavattamtidu
										76	Tirumalaisamudram	29	Ramapuram
										78	Palaiyappatti (Terku Setti)	30	Tittai
										79	Palaiyappatti (Vadakku Setti)	31	Gudalur
										80	Pudukudi (South)	32	Kurungalur
										83	Kurungulam Melpadi	33	Avusahittottam
										84	Kurungulam Kilpadi	34	Kadakadappai
												43	Viramarasampettai
												47	Vendayampatti
												48	Surakkudipatti
												51	Manaiyerippatti
												64	Kulichappattu
												74	Vallam Teruku Setti
												77	Sengippatti
												81	Achampatti
												82	Sennampatti

APPENDIX—IV—VILLAGE DIRECTORY

8. THANJAVUR TALUK.

LIST OF VILLAGES ACCORDING TO THE PROPORTION OF SCHEDULED CASTE AND SCHEDULED TRIBE TO THE TOTAL POPULATION BY RANGES.

B. Scheduled Tribes.

Ranges of Scheduled Tribe Population (Percentage)

Nil.		0—5		6—15		16—25		26—35		36—50		51+	
L.C. No.	*Name of village.*	*L.C. No.*	*Name of village.*	*L.C. No.*	*Name of Village.*	*L C. No.*	*Name of Village*	*L.C. No.*	*Name of village.*	*L.C. No.*	*Name of village.*	*L.C. No.*	*Name village.*
(1)	(2)	(3)	(4)	(5)	(6)	(7)	(8)	(9)	(10)	(11)	(12)	(13)	(14)
1	Indalur.	7	Budalur										
2	Kadambangudi	12	Perambur II Setti										
3	Solagampatti	57	Pillaiyur patti										
4	Marneri												
5	Kangiyampatti												
6	Tundalanpadi												
8	Kovilpattu												
10	Rayandu												
11	Kolivirayampettai												
13	Perambur I Sethi												
14	Pillaiyarnattam												
15	Siralu												
16	Vennalodai												
17	Sakkarai Samatam												
18	Palliyeri												
19	Velur												
20	Palli Agraharam												
21	Narasanayaka-puram.												
22	Tiruvedukudi												
23	Manangorai												
24	Tandarigorai												
25	Mattur												
26	Nallicheri												
27	ottakkadu												

NIL

8. THANJAVUR TALUK

LIST OF VILLAGES ACCORDING TO THE PROPORTION OF SCHEDULED CASTE AND SCHEDULED TRIBE TO THE TOTAL POPULATION BY RANGES.

R. Scheduled Tribes.

Ranges of Scheduled Tribe population (Percentage).

Nil.		0—5		6—15		16—25		26—35		36—50		51+	
L.C. No.	*Name of village.*	*L.C. No.*	*Name of village.*	*L.C. No.*	*Name of village.*	*L.C. No.*	*Name of villages.*	*L.C. No.*	*Name of village.*	*L.C. No.*	*Name of village.*	*L.C. No.*	*Name of village*
(1)	(2)	(3)	(4)	(5)	(6)	(7)	(8)	(9)	(10)	(11)	(12)	(13)	(14)
28	Kondavattamtidu												
29	Ramapuram												
30	Titti												
31	Gudalur												
32	Karungalur												
33	Avusahibtottam												
34	Kadakadappai												
35	Malehittakkadu												
36	Pinnanallur												
37	Puliyantoppu												
38	Melvelitottam												
39	Ramanathapuram												
40	Vannarappettai												
41	Alakkudi												
42	Chellapanpettai												
43	Viramarasampettai												
44	Avarampatti												
45	Nandavanappatti												
46	Muttuvirakandiyam patti												
47	Vendayampatti												
48	Surakkudippatti												
49	Rayamundampatti												
50	Pudukkudi (North)												
51	Manaiyeiippatti												
52	Sanurapatti												
53	Puduppatti												
54	Marudakkudi												
55	Karuvadippatti												
56	Vallam Vadakkusetti												
58	Nilagiri Terkutottam												
59	Manjikkottai												
60	Puduppattanam												
61	Vilar												
62	Kandithanpatti												
63	Suiakkottai												
64	Kulichappattu												
65	Valamirankottai												
66	Kattur												
67	Madigai												
68	Pudur												
69	Kollangarai												

NIL

70 Kollangarai-
vallundanpattu
71 Inayathkanpettai
72 Nanjikottai
Vellundanpattu
73 Tirukkanurpatti
74 Vallam Terku Setti
75 Vallam Pudur
76 Tirumalaisamudram
77 Sengippatti
78 Palaiyappatti
(Terkusetti)
79 Palaiyappatti
(Vadakku Setti)
80 Pudukudi (South)
81 Achampatti
82 Sennampatti
83 Kurungulam Melpadi
84 Kurungulam Kilpadi
85 Marungulam

1-1-53

APPENDIX IV—VILLAGE DIRECTORY

9. ORATTANADU TALUK.

LIST OF VILLAGES ACCORDING TO THE PROPORTION OF SCHEDULED CASTE AND SCHEDULED TRIBE TO THE TOTAL POPULATION BY RANGES.

A—Scheduled Castes.

Ranges of Scheduled Caste Population (Percentage).

Nil.		0—5		6—10		11—15		16—20		21—30		31+	
L.C. No.	*Name of village.*	*L.C. No.*	*Name of village.*	*L.C. No.*	*Name of village.*	*L.C. No.*	*Name of village.*	*L.C. No.*	*Name of village.*	*L.C. No.*	*Name of village.*	*L.C. No.*	*Name of Village.*
(1)	(2)	(3)	(4)	(5)	(6)	(7)	(8)	(9)	(10)	(11)	(12)	(13)	(14)
82	Ramapuram	22	Kannanthangudi East	4	Muthambalpuram	3	Raghavambalpuram	2	Vandayarirruppu	1	Karamundakottai	64	Nemelithippiakudi
85	Yoganayagipuram	35	Pudur	5	Neivasal South	6	Ponnappur East	16	Ponnappur West	11	Karukkakottai	72	Thoppuviduthy
		70	Illuppai Viduthy	14	Paruthikottai	7	Koola Ulur	27	Poyyandarkottai	26	Samipatti	75	Surjamoorthypuram
				15	Paruthiapparkovil	8	Ulur	34	Kovilur	29	Vadakkur North	77	Cholagankudikadu
				17	Thalayamangalam	9	Kattu Kurichi	42	Tirumangalakottai West	30	Cholapuram	87	Pandipalamankadu
				18	Kulamangalam	10	Nadur	47	Kakkarakottai	31	Vadakkukottai	93	Neivelivadapathy
				19	Kavarapattu	12	Panjanathikottai	49	Adhanakottai	32	Ayangudi		
				20	Okkanad Keelayur	13	Alivoikkal	51	Sillathur	33	Mandalakkottai		
				37	Kakkarai	21	Okkanad Melayur	53	Tirunallur	50	Pachiyur		
				38	Poovathur	23	Kannanthangudi West.	55	Vellur	52	Pugal Sillathur		
				39	Kelavannipet	24	Thannamanadu	56	Thondarampet	60	Paravathur		
				41	Tirumangalakottai West	25	Ichankottai	62	Vadavijayapuram	66	Vadakkukottai		
				48	Tekkur	28	Vadakkur South	67	Krishnapuram	71	Ammankudi		
				57	Kannugudy West	36	Palamputhur	76	Therku Kottai	73	Unjividuthy		
				59	Vadaseri	40	Arumulai	79	Ambalapattu	78	Vedanayagipuram		
				61	Kannugudy East	43	Peikaramban Kottai	91	Kaduvettividuthy	88	Vettuvakottai		
				63	Avidanallavijayapuram	44	Pulavankadu			89	Pannikondamviduthy		
				81	Gopalapuram	45	Thelungankudikadu			94	Neiveli Tenpathy		
				83	Medayakkollai	46	Pinnayur						
				92	Sennia Viduthy	54	Poyyundarkudikadu						
						58	Kondiyalam						
						65	Sankaranarkudikadu						
						68	Chinna Ammankudi						
						74	Akkaraivattam						
						80	Mullurpattikadu						
						84	Kilamangalam						
						86	Thaligaividuthi						
						90	Kavalipatti [5] (Tiruvonam)						
						96	Vengarai						

9 ORATTANADU TALUK

LIST OF VILLAGES ACCORDING TO THE PROPORTION OF SCHEDULED CASTE AND SCHEDULED TRIBE TO THE TOTAL POPULATION BY RANGES.

B. Scheduled Tribes

Ranges of Scheduled Tribe Population (Percentage)

Nil.		0—5		6—15		16—25		26—35		36—50		51+	
L.C. No.	*Name of village.*	*L.C. No.*	*Name of village.*	*L.C. No.*	*Name of village.*	*L.C. No.*	*Name of village.*	*L.C. No.*	*Name of village.*	*L.C. No.*	*Name of village.*	*L.C. No.*	*Name of village.*
(1)	(2)	(3)	(4)	(5)	(6)	(7)	(8)	(9)	(10)	(11)	(12)	(13)	(14)
											Nil.		*Nil.*
1	Karamundakottai	88	Vettuvakkottai										
2	Vandayarriruppu	90	Kavalipatti (Tiruvonam)										
3	Raghavambalpuram	96	Vengarai										
4	Muthambalpuram												
5	Neivasal South												
6	Ponnappur East												
7	Keela Ulur												
8	Ulur												
9	Kattukurichi												
10	Nadur												
11	Karukkakottai												
12	Panjanathikottai												
13	Alivoikkal												
14	Paruthikottai												
15	Paruthiapparkovil												
16	Ponnappur West												
17	Thalayamangalam												
18	Kulamangalam												
19	Kavarapattu												
20	Okkanad Keelayur												
21	Okkanad Melayur												
22	Kannanthangudi East												
23	Kannanthangudi West												
24	Thannamanadu												
25	Ichankottai												
26	Samipatti												
27	Poyyundarkottai												
28	Vadakkur South												
29	Vadakkur North												
30	Cholapuram												
31	Vadakkukottai												
32	Ayangudi												
33	Mandalakkottai												
4	Kovilur												

NIL

APPENDIX—IV—VILLAGE DIRECTORY

9. ORATTANADU TALUK

LIST OF VILLAGES ACCORDING TO THE PROPORTION OF SCHEDULED CASTE AND SCHEDULED TRIBE TO THE TOTAL POPULATION BY RANGES

B. Scheduled Tribes

Ranges of Scheduled Tribe Population (Percentage)

Nil		0—5		6—15		16—25		26—35		36—50		51+	
L.C. No.	*Name of Village.*	*L.C. No.*	*Name of Village.*	*L.C. No.*	*Name of Village.*	*L.C. No.*	*Name of Village.*	*L.C. No.*	*Name of Village.*	*L.C. Na.*	*Name of Village.*	*L.C. No.*	*Name of Village.*
(1)	(2)	(3)	(4)	(5)	(6)	(7)	(8)	(9)	(10)	(11)	(12)	(13)	(14)
35	Pudur												
36	Palamputhur												
37	Kakkarai												
38	Poovathur												
39	Kelavannipet												
40	Arumulai												
41	Tirumangalakottai East.												
42	Thirumangalakottai West.												
43	Peikarambankottai												
44	Pulavankadu												
45	Thelungankudikadu												
46	Pinnayur												
47	Kakkarakottai						NIL						
48	Tekkur												
49	Adhanakottai												
50	Pachiyur												
51	Sillathur												
52	Pugal Sillathur												
53	Tirunallur												
54	Poyyundarkudikadu												
55	*Vellur*												
56	Thondarampet												
57	Kannugudy West												
58	Kondyalam												
59	Vadaseri												
60	Paravathur												
61	Kannugudy East												
62	Vadavijayapuram												
63	Avidanallavijayapuram												

64 Nemelithippiakudi
65 Sankaranarkudikadu
66 Vadakkukottai
67 Krishnapuram
68 Chinna Ammankudi
70 Illuppai Viduthy
71 Ammankudi
72 Thoppuviduthy
73 Unjividuthy
74 Akkaraivattam
75 Suriamoorthypuram
76 Therku Kottai
77 Cholagankudikadu
78 Vedanayagipuram
79 Ambalapattu
80 Mullurpattikadu
81 Gopalapuram
82 Ramapuram
83 Medayakkollai
84 Kilamangalam
85 Yoganayagipuram
86 Thaligaividuthi
87 Pandipalamanikadu
89 Pannikondamviduthy
91 Kaduvettividuthy
92 Senniaviduthy
93 Neiveli Vadapathy
94 Neiveli Tenpathy

APPENDIX IV—VILLAGE DIRECTORY

10. MANNARGUDI TALUK

LIST OF VILLAGES ACCORDING TO THE PROPORTION OF SCHEDULED CASTE AND SCHEDULED TRIBE TO THE TOTAL POPULATION BY RANGES.

A—Scheduled Castes.

Ranges of Scheduled Caste Population (Percentage).

Nil.		0—5.		6—10.		11—15.		16—20.		21—30.		31+	
L.C. No.	*Name of village.*	*L.C. No.*	*Name of village.*	*L.C. No.*	*Name of village.*	*L.C. No.*	*Name of village.*	*L.C. No.*	*Name of village.*	*L.C. No.*	*Name of village.*	*L.C. No.*	*Name of village.*
(1)	(2)	(3)	(4)	(5)	(6)	(7)	(8)	(9)	(10)	(11)	(12)	(13)	(14)
15	Vaduvurmelpadi	16	Vaduvur Agraharam.	13	Munnavalkottai	14	Muvar Kottai	1	Kovilvenni	5	Pannimangalam	3	Chittamalli-melpadi.
48	Kallar Embetti	20	Paruttikkottai	18	Idangankottai Melaiyur.	30	Segarai	2	Adenur	17	Vaduvur Vadapadi.	4	Nagar
69	Kumarapuram	90	Asesham	19	Idangankottai Kilaiyur.	49	Vaduvur Tenpadi.	10	Puvanur	22	Rayapuram	6	Olimidi
		91	Goppralayam	92	Karuvakkurichchi	51	Melvasal	21	Kalanjimodu	29	Aykkudi	7	Hanumantapuram
		111	Mahadeva-pattanam.	110	Ullikkottai	70	Karikkottai	47	Muvanallur	50	Idayar Embetti	8	Rishiyur
				113	Kuppachchik-Kottai.	71	Serumangalam	115	Talaiya-mangalam	56	Sattanur	9	Perambur
				124	Tenparai	72	Peraiyur	116	Kurichchi	58	Kiliyanur	11	Parappanamodu
						73	Neduvakkottai	144	Puttagaram	95	Maravakkadu	12	Kalachcheri
						93	Nemmeli			104	Kottur Tottam	23	Vadakaravayal
						94	Tiruppalakudi			106	Ranganatha-puram.	24	Annavasal
						112	Thalikkottai			109	Tenpadi	25	Melalavendaseri.
						114	Painganadu			133	Palaiyur	26	Kilalavanda seri.
						125	Vallur			135	Peruvalandan	27	Vellakkudi
						126	Mel Nattam					28	Adangudi
						127	Tirumakkottai					31	Vakkaranallur
												32	Sittinakkudi
												33	Vengaram-peraiyur
												34	Punavasal
												35	Puntalangudi
												36	Kil Manali
												37	Harischandra-puram.
												38	Ogaipperaiyur
												39	Vadapadi-mangalam.
												40	Agaravelukkudi.
												41	Palaiyanur
												42	Chittambur
												43	Puduttevankudi
												44	Anichchapuram

45 Karnavur
46 Pamani
52 Aravattur
53 Savalakkaran
54 Vadakovanur
55 Kottangudi
57 Kakkaiyadi
59 Pullamangalam
60 Chittiraiyur
61 Palakkurichchi
62 Manakkarai
63 Periyakottur
64 Verkkudi
65 Manjanavadi
66 Tenkovanur
67 Ramapuram
68 Kailasanathan Kovil.
74 Mudal setti
75 Tiruvarameswaram.
76 Ovarichcheri
77 Kulamanikkam
78 Sendangudi
79 Marangudi
80 Seruvamani
81 Mavattagudi
82 Vikrapandiyam
83 Pallivartti
84 Sandamangalam
85 Kunniyur
86 Malavarayanallur.
87 Munam Setti
88 Nalam Setti
89 Serangulams
96 Nemmeli
97 Kandamangalam.
98 Adichchapuram
99 Nemmeli
100 Irulnikki
101 Alattur
102 Puludikku
103 Kottur
105 Panaiyu
107 Ettakku
108 Vadapadi
117 Painga u
118 Vattar
119 Karuppukkilar

APPENDIX IV—VILLAGE DIRECTORY

10. MANNARGUDI TALUK

LIST OF VILLAGES ACCORDING TO THE PROPORTION OF SCHEDULED CASTE AND SCHEDULED TRIBE TO THE TOTAL POPULATION BY RANGES

A. Scheduled Castes

Ranges of Scheduled Caste Population (Percentage)

Nil.		0—5		6—10		11—15		16—20		21—30		31+	
L.C. No.	*Name of Village.*	*L.C. No.*	*Name of Village.*	*L.C. No.*	*Name of Village.*	*L.C. No.*	*Name of Village.*	*L.C. No.*	*Name of Village.*	*L.C No.*	*Name of Village.*	*L.C. No.*	*Name of Village.*
(1)	(2)	(3)	(4)	(5)	(6)	(7)	(8)	(9)	(10)	(11)	(12)	(13)	(14)
		120	Tirukkalar										
		121	Akkarai Kottagam.										
		122	Nallur										
		123	Orattur										
		128	Kaluvattur										
		129	Vengattangudi										
		130	Kurichi Mulai										
		131	Naruveli Kalappal.										
		132	Manangattan Kottagam.										
		134	Elavanur										
		136	Peruvidamarudur										
		137	Terkunanalur										
		138	Kulamanikkam										
		139	Devadanam										
		140	Manmukkumundan.										
		141	Serukalattur										
		142	Chittamalli										
		143	Nochchiyur										

APPENDIX IV—VILLAGE DIRECTORY.

10 MANNARGUDI TALUK.

LIST OF VILLAGES ACCORDING TO THE PROPORTION OF SCHEDULED CASTE AND SCHEDULED TRIBE TO THE TOTAL POPULATION BY RANGES.

B. Scheduled Tribes.

Ranges of Scheduled Tribe Population (Percentage).

Nil.		0—5		6—15		16—25		26—35		36—50		51+	
L. C. No.	*Name of Village.*	*L. C. No.*	*Name of Village.*	*L. C. No.*	*Name of Village.*	*L. C. No.*	*Name of Village.*	*L. C. No.*	*Name of Village.*	*L.C. No.*	*Name of Village.*	*L.C. No.*	*Name of Village.*
(1)	(2)	(3)	(4)	(5)	(6)	(7)	(8)	(9)	(10)	(11)	(12)	(13)	(14)
2. Adenur		1 Kovilvenni											
3. Chittamallimelpadi		73 Neduvakkottai											
4. Nagai		79 Marangudi											
6 Olimidi		98 Adichchapuram											
7 Hanumanthapuram		103 Kottur											
8 Rishiyur		110 Ullikottai											
9 Perambur													
10 Puvanur													
11 Parappanamodu													
12 Kalachcheri													
13 Munnavalkottai													
14 Muvarkottai													
15 Vaduvur Melpadi													
16 Vaduvur Agraharam													
17 Vaduvur Vadapadi													
18 Idangankottai malaiyur													
19 Idangankottai Kilaiyur													
20 Paruttikkottai													
21 Kalanjimodu													
22 Rayapuram													
23 Vadakaravayal													
24 Annavasal													
25 Melalavandaseri													
26 Kilalavandaseri													
27 Vellakkudi													
28 Adangudi													
29 Aykkudi													
30 Segarai													
31 Vakkaranallur													
32 Sittinakkudi													
33 Vengaramperaiyur													
34 Punavasal													

NIL

APPEDDIX IV—VILLAGE DIRECTORY.

10. MANNARGUDI TALUK.

LIST OF VILLAGES ACCORDING TO THE PROPORTION OF SCHEDULED CASTE AND SCHEDULED TRIBE TO THE TOTAL POPULATION BY RANGES.

B. Scheduled Tribes.

Ranges of Scheduled Tribe population (Percentage).

Nil.		0—5		6—15		16—25		26—35		36—50		51+	
L.C. No.	*Name of village.*	*L.C. No.*	*Name of village.*	*L.C. No.*	*Name of village.*	*L.C. No.*	*Name of village.*	*L.C. No.*	*Name of village.*	*L.C. No.*	*Name of village.*	*L.C. No.*	*Name of village.*
(1)	(2)	(3)	(4)	(5)	(6)	(7)	(8)	(9)	(10)	(11)	(12)	(13)	(14)
35 Puntalangudi													
36 Kilmanali													
37 Harischandrapuram													
38 Ogaipperaiyur													
39 Vadapadimangalam													
40 Agaravelukkudi													
41 Palaiyanur													
42 Chuttambur													
43 Pudutttevankudi													
44 Anichchapuram													
45 Karnavur													
46 Pamani													
47 Muvanallur													
48 Kallar Embetti													
49 Vaduvur Tenpadi								Nil.					
50 Idayar Embetti													
51 Mel Vasal													
52 Aravattur													
53 Sevalakkaran													
54 Vadakovanur													
55 Kottangudi													
56 Sattanur													
57 Kakkaiyadi													
58 Kiliyanur													
59 Pullamangalam													
60 Chitturaiyur													
61 Palakkurichi													
62 Manakkarai													
63 Periyakottur													
64 Verkudi													
65 Manjanavadi													
66 Tenkovanur													
67 Ramapuram													
68 Kailasanathankovil													
69 Kumarapuram													
70 Karikkottal													
71 Serumangalam													

72 Peraiyur
74 Mudal Setti
75 Tiruvarameswaram
76 Ovarichcheri
77 Kulamanikkam
78 Sendangudi
80 Seruvamani
81 Mavattagudi
82 Vikrapandiyam
83 Palivarti
84 Sendamangalam
85 Kunniyur
86 Malavarayanallur
87 Munam Setti
88 Nalam Setti
89 Serangulam
90 Asesham
91 Goppralayam
92 Karuvakkurichchi
93 Nemmeli
94 Tiruppalakudi
95 Maravakkadu,
96 Nemmeli
97 Kandamangalam
99 Nemmeli
100 Irulnikki
101 Alattur
102 Puludikkudi
104 Kottur Tottam
105 Panaiyur
106 Ranganathapuram
107 Ettakkudi
108 Vadapadi
109 Tenpadi
111 Mahadevapattanam
112 Thalikkottai
113 Kuppachchikkottai
114 Painganadu
115 Talayamangalam
116 Kurichchu
117 Paingottur
118 Vattar
119 Karuppukkulai
120 Trukkalar
121 Akkaraikottagam
122 Nallur
123 Orattur
124 Tenparai
125 Vallur
126 Mel Nattam
127 Tirunakkottai

12-1—54A

APPENDIX IV—VILLAGE DIRECTORY.

10. MANNARGUDI TALUK.

LIST OF VILLAGES ACCORDING TO THE PROPORTION OF SCHEDULED CASTE AND SCHEDULED TRIBE TO THE TOTAL POPULATION BY RANGES.

B. Scheduled Tribes.

Ranges of Scheduled Tribe population (Percentage).

Nil.		0—5		6—15		16—25		26—35		36—50		51+	
L.C. No.	*Name of village.*	*L.C. No.*	*Name of village.*	*L.C. No.*	*Name of village.*	*L.C. No.*	*Name of village.*	*L.C. No.*	*Name of village.*	*L.C. No.*	*Name of village.*	*L.C. No.*	*Name of village.*
(1)	(2)	(3)	(4)	(5)	(6)	(7)	(8)	(9)	(10)	(11)	(12)	(13)	(14)
128	Kaluvattur												
129	Vengattangudi												
130	Kurichi Mulai												
131	Naruveli Kalappal												
132	Manangattan Kottagam												
133	Palaiyur												
134	Elavanur												
135	Poruvalandan												
136	Peruvidamarudur												
137	Torkunanalur												
138	Kulamanikkam												
139	Devadanam												
140	Mannukkumundan												
141	Serkalattur												
142	Chittamalli												
143	Nochchiyur												
144	Puttagaram												

APPENDIX IV—VILLAGE DIRECTORY.

11. THIRUVARUR TALUK.

LIST OF VILLAGES ACCORDING TO THE PROPORTION OF SCHEDULED CASTE AND SCHEDULED TRIBE TO THE TOTAL POPULATION BY RANGES.

A. Scheduled Castes.

Ranges of Scheduled Caste Population (Percentage).

Nil.		0–5		6–10		11–15		16–20		21–30		31+	
L.C. No.	*Name of Village.*	*L.C. No.*	*Name of Village.*	*L.C. No.*	*Name of Village.*	*L.C. No.*	*Name of Village.*	*L.C. No.*	*Name of Village.*	*L.C. No.*	*Name of Village.*	*L.C. No.*	*Name of Village.*
(1)	(2)	(3)	(4)	(5)	(6)	(7)	(8)	(9)	(10)	(11)	(12)	(13)	(14)
	Nil.		*Nil.*		*Nil.*	37	Pulivalam	34	Adiyakka-mangalam.	3	Kurumberi	1	Vaippur
										9	Anaimangalam	2	Tiruvadirai-mangalam
										10	Amur	4	Cholanganallur
										31	Kilvelur	5	Vengidangal
										32	Kurukkatti	6	Okkur
										33	Attippuliyur	7	Vadagarai
										35	Sundaravilagam	8	Kohur
										42	Alivalam	11	Odachcheri
										44	Semangalam	12	Palaiyavalam
										46	Kuttur	13	Scrugudi
										51	Tevur	14	Nadappur
										85	Valivalam	15	Pallavara-mangalam
												16	Ramagai
												17	Keelakava-dukkudi
												18	Tandalai
												19	Vilamal
												20	Vijayapuram
												21	Thiruvarur South Setti
												22	Palavanakkudi
												23	Adippuduch-cheri
												24	Kallikkudi
												25	Kurumanan-gudi.
												26	Tiravancheri
												27	Agarakkadam-banur.
												28	Vadakkuveli
												29	Tirukkannan-kudi.

11. THIRUVARUR TALUK.

LIST OF VILLAGES ACCORDING TO THE PROPORTION OF SCHEDULED CASTE AND SCHEDULED TRIBE TO THE TOTAL POPULATION BY RANGES.

A. Scheduled Castes.

Ranges of Scheduled Caste population (Percentages).

Nil.		0—5		6—10		11—15		16—20		21—30		31+	
L.C. No.	*Name of village.*	*L.C. No.*	*Name of village.*	*L.C. No.*	*Name of village.*	*L.C. No.*	*Name of village.*	*L.C. No.*	*Name of village.*	*L.C. No.*	*Name of village.*	*L.C. No.*	*Name of village.*
(1)	(2)	(3)	(4)	(5)	(6)	(7)	(8)	(9)	(10)	(11)	(12)	(13)	(14)
												30	Tirukkannankudi Agaram
												36	Venkateswarapuram.
												38	Perungudi
												39	Kalyanamahadevi
												40	Kilkuttankudi
												41	Tappalampuliyur
												43	Karuppur
												45	Serunallur
												47	Pattamangalam
												48	Vadakkalattur
												49	Radhamangalam.
												50	Illuppur
												52	Kakkalani
												53	Manalur
												54	Paduppattur
												55	Kalyana Sundarapuram
												56	Naranamangalam
												57	Mangudi
												58	Vadagarai
												59	Radhanallur
												60	Kaduvangudi
												61	Tiruneyppeyar
												62	Sikar
												63	Andagudi
												64	Venmani
												65	Anaikkudi
												66	Irukkai
												67	Vandalur
												68	Mohanur
												69	Killukkudi

NIL

70 Manalur
71 Kurattankudi
72 Veppattankudi
73 Kunniyur
74 Umamaheswara-puram
75 Pinnavasal
76 Vanjiyur
77 Kovil Kannap-pur.
78 Sattiyakudi
79 Vadakku Panaiyur
80 Adamangalam
81 Tenmarudur
82 Tirukkaravasal
83 Pudur
84 Kodiyalattur
86 Kargudi
87 Anaikkudi
88 Terkuppanai-yur.

APPENDIX IV—VILLAGE DIRECTORY.

11. THIRUVARUR TALUK.

LIST OF VILLAGES ACCORDING TO THE PROPORTION OF SCHEDULED CASTE AND SCHEDULED TRIBE TO THE TOTAL POPULATION BY RANGES.

B. Scheduled Tribes.

Ranges of Scheduled Tribe population (Percentage).

Nil.		0-5.		6-15		16-25.		26-35		36-50		51+	
L.C. No	*Name of village.*	*L.C. No.*	*Name of village.*	*L.C. No.*	*Name of village.*	*L.C. No.*	*Name of village.*	*L.C. No.*	*Name of village.*	*L.C. No.*	*Name of village.*	*L.C. No.*	*Name of village*
(1)	(2)	(3)	(4)	(5)	(6)	(7)	(8)	(9)	(10)	(11)	(12)	(13)	(14)
1 Vaippur		4 Solanganallur											
2 Thiruvadiraimangalam		39 Kalyanamahadevi.											
3 Kurumberi		50 Illupuur											
5 Vengidangal		70 Manalur											
6 Okkur													
7 Vadagarai													
8 Kohur													
9 Anaimangalam													
10 Amur													
11 Odachcheri													
12 Palaiyavalam													
13 Serugudi													
14 Nadappur													
15 Pallavarayamangalam													
16 Ramagai													
17 Keelakavadukkudi													
18 Tandalai													
20 Vijayapuram													
21 Thiruvarur South Setti													
22 Palavanakkudi													
23 Adippuduchcheri													
24 Kallikkudi													
25 Kurumanangudi													
26 Iiravancheri													
27 Agarakkadambanur													
28 Vadakkuveli													
29 Tirukkannankudi													
30 Tirukkannankudi Agaram													
31 Kilvelur													
32 Kurukkatti													
33 Allippuliyur													
34 Adiyakkamangalam													
35 Sundaravilagam													
36 Venkateswarapuram													
37 Pulivalam													
38 Perungudi													
40 Kilkuttankudi													

NIL

41 Tayumpuliyur
42 Alivalam
43 Karuppur
45 Serunallur
46 Kuttu
47 Pattamangalam
48 Vadakkalattur
49 Radhamangalam
51 Tevur
52 Kakkalani
53 Manalur
54 Paduppattur
55 Kalyanasundarapuram
56 Naranamangalam
57 Mangudi
58 Vadagarai
59 Radhanallur
60 Kaduvangudi
61 Tiruneyppeyar
62 Sikar
63 Andagudi
64 Venmani
65 Anikkudi
66 Irukkai
67 Vandalur
68 Mohanur
69 Killukkudi
71 Kurattankudi
72 Veppattankudi
73 Kunniyur
74 Umamaheswarapuram
75 Punavasal
76 Vanjiyur
77 Kovilkannappur
78 Sattiyakkudi
79 Vadakku Panayur
80 Adamangalam
81 Tenmarudur
82 Tirukkaravasal
83 Pudur
84 Kodiyalattur
85 Valivalam
86 Kargudi
87 Anaikkudi
88 Terkuppanaiyur

12-1—55

APPENDIX IV—VILLAGE DIRECTORY.

12. NAGAPPATTINAM TALUK.

LIST OF VILLAGES ACCORDING TO THE PROPORTION OF SCHEDULED CASTE AND SCHEDULED TRIBE TO THE TOTAL POPULATION BY RANGES.

A. Scheduled Castes.

Ranges of Scheduled Caste Population (Percentage).

Nil.		0—5		6—10		11—15		16—20		21—30		31+	
L.C. No.	*Name of village.*	*L.C. No.*	*Name of village.*	*L.C. No.*	*Name of village.*	*L.C. No.*	*Name of village.*	*L.C. No.*	*Name of village.*	*L.C. No.*	*Name of village.*	*L.C. No.*	*Name of village.*
(1)	(2)	(3)	(4)	(5)	(6)	(7)	(8)	(9)	(10)	(11)	(12)	(13)	(14)
	NIL	28	Terkkuppoyyur	13	Andanappettai	Nil.	Nil.	19	Vadakkuppoyyur	14	Puravachcheri	1	Perunkadambanur
				29	Velanganni			50	Tiruppundi (Kilsetti)	15	Sikkil	2	Vaddakkudi
				51	Vilundamavadi			60	Vettaikkaraniruppu.	41	Prataparamapuram	3	Nagore (Kottagam)
										42	Tiruppundi (Melsetti).	4	Tetti
										48	Minamanallur	5	Palaiyur
										49	Kil Padugai	6	Ilankadambanur
										52	Karappidagai vadakkusetti.	7	Sirangudipuliyur
												8	Temangalam
												9	Sengamangalam
												10	Sellur
												12	Ivanallur
												16	Abharanadhari
												17	Ponveli
												18	Pappakovil
												20	Karuvelankadai
												21	Orattur
												22	Agara Orattur
												23	Paduchcheri
												24	Alangudi
												25	Vadugachcheri
												26	Mahadanam
												27	Vadavur
												30	Chinna Tumbur
												31	Kurichchi
												32	Akalankan
												33	Sembiyamahadevi
												34	Veppancheri
												35	Iraiyankudi
												36	Palakkurichchi
												37	Tannilappadi
												38	Ottaittattai
												39	Cholavidyapuram
												40	Talaiyamalai
												41	Karunkanni

44 Madappuram
45 Melvalaikkarai
46 Tirukkuvalai
47 Valakkarai
53 Kilaiyur
54 Isanur
55 Vallam
56 Eltugudi
57 Tiruvaymur
58 Venmanachcheri
59 Karappidagai
Terkusetti

APPENDIX IV—VILLAGE DIRECTORY.

12. NAGAPPATTINAM TALUK.

LIST OF VILLAGES ACCORDING TO THE PROPORTION OF SCHEDULED CASTE AND SCHEDULED TRIBE TO THE TOTAL POPULATION BY RANGES.

B. Scheduled Tribes.

Ranges of Scheduled Tribe population (Percentage).

Nil.		0—5		6—15		16—25		26—35		36—50		51+	
L.C. No.	*Name of village.*	*L.C. No.*	*Name of village.*	*L.C. No.*	*Name of village.*	*L.C. No.*	*Name of village.*	*L.C. No.*	*Name of village.*	*L.C. No.*	*Name of village.*	*L.C. No.*	*Name of village.*
(1)	(2)	(3)	(4)	(5)	(6)	(7)	(8)	(9)	(10)	(11)	(12)	(13)	(14)
1	Perunkadambanur	21	Orattur										
2	Vaddakkudi	22	Agara Orattur										
3	Nagore (Kottagam)	23	Puduchcheri										
4	Tetti	29	Velanganni										
5	Palaiyur	42	Tiruppundi										
6	Ilankadambanur	60	Vettaikkaraniruppu										
7	Sirangudipuliyur												
8	Temangalam												
9	Sengamangalam												
10	Sellur												
12	Ivanallur												
13	Andanappettai												
14	Puravachcheri												
15	Sikkil							— NIL. —					
16	Abharanadhari												
17	Ponveli												
18	Pappakovil												
19	Vadakkuppoyyur												
20	Karuvelankadai												
24	Alangudi												
25	Vadygachcheri												
26	Mahadanam												
27	Vadavur												
28	Terkkuppoyyur												
30	Chinna Tumbur												
31	Kurichchi												
32	Akalankan												
33	Sembiyamahadevi												
34	Veppancheri												
35	Iraiyankudi												
36	Palakkurichchi												
37	Tannilappadi												
38	Ottaittattai												
39	Cholavidyapuram												
40	Talaiyamalai												
41	ParlaAparamapuram												

43 Karunkalni
44 Madappuram
45 Mel Valaikkarai
46 Tirukkuvala
47 Valakkarai
48 Minamanallur
49 Kil Padugai
50 Tiruppundi (Kil Setti)
51 Vilundamavadi
52 Karappidagai
(Vadakku Setti).
53 Kilaiyur
54 Isanur
55 Vallam
56 Ettugudi
57 Tiruvaymur
58 Vermanachcheri
59 Karappidagai
(Terku Setti).

APPENDIX IV—VILLAGE DIRECTORY.

13. TIRUTTURAIPPUNDI TALUK.

LIST OF VILLAGES ACCORDING TO THE PROPORTION OF SCHEDULED CASTE AND SCHEDULED TRIBE TO THE TOTAL POPULATION BY RANGES.

A–Scheduled Castes.

Ranges of Scheduled Caste population (Percentage).

Nil.		0—5		6—10		11—15		16—20		21—30		31+	
L.C. No	*Name of village.*	*L.C. No.*	*Name of village.*	*L.C. No.*	*Name of village.*	*L.C. No.*	*Name of village.*	*L.C. No.*	*Name of village.*	*L.C. No.*	*Name of village.*	*L.C. No.*	*Name of village.*
(1)	(2)	(3)	(4)	(5)	(6)	(7)	(8)	(9)	(10)	(11)	(12)	(13)	(14)
72 Vilangadu		84 Thondiakadu		74 Uppur		34 Kaduvakottamangalam.		73 Idumbavanam		23 Nirmulai		1 Kiralattur	
				75 Alangadu		76 Vadakadu				42 Tiruvadamarudur		2 Tiruttangur	
						81 Turaikkadu				71 Melperumalai		3 Komal	
						83 Tillaivilagam				82 Tambuvanodai		4 Ammanur	
												5 Vilattur	
												6 Pangal	
												7 Panangadi	
												8 Kolappadu	
												9 Kiramber	
												10 Muttarasapuram	
												11 Kanchchanagaram	
												12 Kottangudi	
												13 Kachchanam	
												14 Alattambadi	
												15 Adanur	
												16 Andangaraj	
												17 Pusalangudi	
												18 Alivalam	
												19 Palaiyangudi	
												20 Toludur	
												21 Sittaymur	
												22 Puttur	
												24 Nattappallam	
												25 Sattankudi	
												26 Manali	
												27 Kurumbal	
												28 Tiruvalanjuli	
												29 Kirakkalur	
												30 Vilakkudi	
												31 Rayanallur	
												32 Tiruppattur	
												33 Panaiyur	
												35 Nunakkadu	
												36 Kottamangalam	
												37 Mettupalayam	
												38 Kunnur	

39 Velur
40 Kottangudi
41 Pannaiteru
43 Korukkai
44 Kokkaladi
45 Pamani
46 Divammapuram
47 Elulur
48 Marudavanam
49 Mangudi
50 Vanganagar
51 Nedumbalam
52 Kattimodu
53 Segal
54 Adirangam
55 Pichchankottagam
56 Pandi
57 Kallikkudi
58 Oranur
59 Ariyalur
60 Toli
61 Vadasangandi
62 Idaiyur
63 Kilpandi
64 Ekkal
65 Melmarudur
66 Kunnalur
67 Kilperumalai
68 Sengandi
69 Pinnattur
70. Udayamarthandapuram.
77 Muttupet
78 Mel Namman Kurichchi.
79 Kil Namman Kurichi.
80 Mangal

APPENDIX—IV—VILLAGE DIRECTORY.

13. THIRUTTURAIPPUNDI TALUK.

LIST OF VILLAGES ACCORDING TO THE PROPORTION OF SCHEDULED CASTE AND SCHEDULED TRIBE TO THE TOTAL POPULATION BY RANGES.

B. SCHEDULED TRIBES.

Ranges of Scheduled Tribe Population (Percentage).

NIL.		0—5		6—15		16- 25		26—35		36—50		51+	
L.C. No.	*Name of village.*	*L.C. No.*	*Name of village.*	*L.C. No.*	*Name of village.*	*L.C. No.*	*Name of village.*	*L.C. No.*	*Name of village.*	*L.C. No.*	*Name of village.*	*L.C. No.*	*Name of village.*
(1)	(2)	(3)	(4)	(5)	(6)	(7)	(8)	(9)	(10)	(11)	(12)	(13)	(14)
1	Kiralattur	13	Kachchanam										
2	Tiruttangur	14	Alattambadi										
3	Komal	24	Nattappallam										
4	Ammanur	31	Rayanallur										
5	Vilattur	37	Mettupalayam										
6	Pangal	47	Elulur										
7	Panangadi	66	Kunnalur										
8	Kolappadu	69	Pinnattur										
9	Kiramber	74	Uppur										
10	Muttarasapuram	83	Tillaivilagam										
11	Kachchanagaram												
12	Kottangudi												
15	Adanur												
16	Andangarai												
17	Pusalangudi												
18	Alivalam												
19	Palaiyangudi					— Nil. —							
20	Toludur												
21	Sittaymur												
22	Puttur												
23	Nirmulai												
25	Sattankudi												
26	Manali												
27	Kurumbai												
28	Tiruvalanjuli												
29	Kirakkalur												
30	Vilakkudi												
32	Tiruppattur												
33	Panaiyur												
34	Kaduvakotta-mangalam.												
35	Nunakkadu												
36	Kottamangalam												
38	Kunnur												
39	Velur												
40	Kottangudi												
41	Pannaiteru												

42 Iruvadamarudu
43 Korukkai
44 Kokkaladi
45 Panani
46 Divanmapuram
48 Marudavanam
49 Mangudi
50 Vanaganagar
51 Nedumbalam
52 Kattimodu
53 Segal
54 Adirangam
55 Pichchankottagam
56 Pandi
57 Kallikkudi
58 Oranur
59 Ariyalur
60 Toli
61 Vadasangandi
62 Idaiyur
63 Kil Pandi
64 Ekkal
65 Melmarudur
67 Kil Perumalai
68 Sengandi
70 Udayamarthandapuram
71 Mel Perumalai
72 Vilangadu
73 Idumbavanam
75 Alangadu
76 Vadakadu
77 Mettupet
78 Mel Nammankurichchi
79 Kil Nammankurichchi
80 Mangal
81 Turaikkadu
82 Jambuvanodai
84 Thondiakadu

14. VEDARANNIYAM TALUK.

LIST OF VILLAGES ACCORDING TO THE PROPORTION OF SCHEDULED CASTE AND SCHEDULED TRIBE TO THE TOTAL POPULATION BY RANGES.

A. Scheduled Castes.

Ranges of Scheduled Caste Population (Percentage).

NIL.		0—5		6—10		11—15		16—20		21—30		31+	
L.C. No.	*Name of village.*	*L.C. No.*	*Name of village.*	*L.C. No.*	*Name of village.*	*L.C. No.*	*Name of village.*	*L.C. No.*	*Name of village.*	*L.C. No.*	*Name of village.*	*L.C. No.*	*Name of village.*
(1)	(2)	(3)	(4)	(5)	(6)	(7)	(8)	(9)	(10)	(11)	(12)	(13)	(14)
21	Maharajapuram Kilpadi	14	Naluvedapati	35	Sembagarayan-nallur	1	Manakkudi	5	Talainayar	4	Tirumalam	2	Kadantirutti
28	Maharajapuram Kilpadi	32	Sembodai	46	Tettagudi Vadakku Setti	13	Vellapallam	12	Kovilpattu	7	Vadugur	3	Pirinjimulai
				47	Periaguttagai	34	Kattirippulam	15	Kallimodu	10	Talainayar III Setti	6	Talainayar I Setti
				63	Kodiyakkadu	39	Vanduvanchcheri	27	Chettupulam	22	Andagatturai	8	Aymur
						44	Kuravappulam	31	Pushpavanam	26	Vadamalai	11	Talainayar II Setti
						49	Tettagudi Terku-Setti	36	Marudur Vadakku Setti	29	Nagakkudaiyan	17	Talainayar IV Setti
								38	Tanikkottagam	33	Maharajapuram Kilpadi	18	Umbalachcheri
								40	Annapettai	37	Tagattur	19	Tulajapuram
								41	Uvaymedu	42	Marudur Terku Setti	20	Maharajapuram Melpadi
												23	Pirandiyangarai
								52	Ayakkarambalam II Setti	51	Karuppanpulam	24	Mulakkarai
								57	Panchanadi-kkulam Nadu setti	54	Panchanadi-kkulam Kil setti	25	Vedaranniyapuram
								58	Ayakkarambalam IV Setti.	60	Kadanavayal	30	Tamaraippulam
								59	Pannal	64	Kodiyakkarai	43	Ayakkarambalam I Setti
												50	Neyvilakku

53 Ayakkarambalam
III Setti.

55 Panchanadikkulam
Mel Setti.

56 Tennadar

61 Adanur

APPENDIX IV—VILLAGE DIRECTORY.

14. VEDARANNIYAM TALUK.

LIST OF VILLAGES ACCORDING TO THE PROPORTION OF SCHEDULED CASTE AND SCHEDULED TRIBE TO THE TOTAL POPULATION BY RANGES.

B. Scheduled Tribes.

Ranges of Scheduled Tribe Population (Percentage.)

Nil.		0-5		6-15		16-25		26-35		36-50		51+	
L.C. No.	*Name of village.*	*L.C. No.*	*Name of village.*	*L.C. No.*	*Name of village.*	*L.C. No.*	*Name of village.*	*L.C. No.*	*Name of village.*	*L.C. No.*	*Name of village.*	*L.C. No.*	*Name of village.*
(1)	(2)	(3)	(4)	(5)	(6)	(7)	(8)	(9)	(10)	(11)	(12)	(13)	(14)
1 Manakkudi		2 Kadantirutti											
3 Pirinjimulai		5 Talainayar											
4 Tirumalam		26 Vadamalai											
6 Talainayar I Setti		38 Tanikkottagam											
7 Vadugur		39 Vanduvancheri											
8 Aymur		41 Uvaymedu											
10 Talanayar III Setti		42 Marudur Terku Setti											
11 Talainayar II Setti		44 Kuravappulam											
12 Kovilpattu		64 Kodiyakkarai.											
13 Vellapallam													
14 Naluvedapati													
15 Kallimodu													
17 Talainayar IV Setti													
18 Umbalachcheri													
19 Tulajapuram													
20 Maharajapuram Melpadi.													
21 Maharajapuram Kilpadi.													
22 Andagatturai													
23 Pirandiyangarai													
24 Mulakkarai													
25 Vedaranniyapuram													
27 Chettipulam													
28 Mharajapuram Kilpadi.													
29 Nagakkudaiyan													
30 Tamarappulam													
31 Pushpavanam													
32 Sembodai													
33 Maharajapuram Kilpadi.													
34 Kattirippulam													
35 Sembagarayanallur													

— NIL

36 Marudur Vadakku Setti.
37 Tagattur
40 Annapettai
43 Ayakkarambalam I Setti.
46 Tettagudi Vadakku Setti.
47 Periyaguttagai
49 Tettagudi Terku Setti.
50 Neyvilakku
51 Karuppanpulam
52 Ayakkarambalam II Setti.
53 Ayakkarambalam III Setti.
54 Panchanadikkulam Kil Setti.
55 Panchanadikkulam Mel Setti.
56 Tennadar
57 Panchanadikkulam Nadu Setti.
58 Ayakkarambalam IV Setti.
59 Pannal
60 Kadanavaya
61 Adanur
63 Kodiyakkadu

APPENDIX IV—VILLAGE DIRECTORY.

15. PATTUKKOTTAI TALUK.

LIST OF VILLAGSS ACCORDING TO THE PROPORTION OF SCHEDULED CASTE AND SCHEDULED TRIBE TO THE TOTAL POPULATION BY RANGES.

A—Scheduled Castes.

Ranges of Scheduled Caste Population (Percentage).

Nil.		0-5		6-10		11-15		16-20		21-30		31+	
L.C. No.	*Name of village.*	*L.C. No.*	*Name of village.*	*L.C. No.*	*Name of village.*	*L.C. No.*	*Name of village.*	*L.C. No.*	*Name of village.*	*L.C. No.*	*Name of village.*	*L.C. No.*	*Name of village.*
(1)	(2)	(3)	(4)	(5)	(6)	(7)	(8)	(9)	(10)	(11)	(12)	(13)	(14)
5	Balojiregurama-samudram.	13	Mahadevapuram	1	Nemmeli	2	Kilakurichchi	11	Karuppur	3	Avikotti	4	Bavaji Kottai.
16	Kalichankottai	16	Vaduganku tthagai.	9	Mohur	12	Pulavanji	23	Kollukkadu	7	Kaniyakurichi	20	Veppankadu Ukkadai
14	Musiri	21	Veppankadu	10	Andami	15	Alathur	37	Alampallam	8	Olayakunnam	27	Padiran Kottai Vadapathi.
24	Anantgopala-puram Vada-pathi.	33	Virakkurichi	17	Sembalur	28	Adambai	44	Puliyakkudi	19	Karambiyam		
		39	Madukkur	18	Ettupulikadu	30	Palamuthi	46	Madurabashini puram.	26	Padirankottai South.	40	Ramambalpuram
32	Sukkirampatti	45	Kadandakudi	22	Nambiyayal	31	Aladikkumalai	47	Vikramam	29	Enadi	54	Naduvikkottai
41	Gopalasamudram	48	Vadiakadu	25	Ananthagopala-puram Then-pathi.	42	Periyakottai	61	Edayathi	35	Tittakudi	57	Puvalur
58	Valutalaivattam	53	Sandankadu	34	Sendankadu	43	Chokkanavur	62	Suryanarayana puram.	70	Neivaviduthi	63	Siruvavidudi Vadapadi.
60	Vattatti Kottai Ukkadai Bima-puram.	64	Krishnapuram	36	Talikkottai	49	Moothakurich-chi.	109	Chokkantha-puram.	72	Alivalam	74	Manavayal
71	Ananteeswara-puram.	66	Madathikadu	38	Veppankulam	50	Nattuchchalai			81	Pannaivayal	79	Ennanivayal
75	Tuvaramadai	67	Turavikkadu	55	Kayavoor	51	Athikottai	111	Kattaiyankadu Ukkadai.	94	Vattakudi	82	Paingattuvayal
93	Vattakudi Ukkadai	73	Kondikulam	65	Siruvavidudi-Tenpadi.	52	Surappallam			113	Ottankadu	83	Koothadivayal
96	Ponnankundu	77	Pillakuli	68	Punavasal	59	Vattatukkottai	120	Pallathur	117	Naduvikkurich-chi.	84	Kargavayal
102	Palayanagaram	78	Palattali	76	Kalugapulik-kadu	69	Kurichi	129	Parakkala-kottai.			133	Sundiram
140	Marudangavayal	89	Ponnavarayan-kottai Ukkadai.	85	Nainankulam	80	Eduthanivayal	130	Krishnapuram	144	Andikadu	135	Pudukkottagam
147	Aladikadu	99	Karappankadu	90	Vendakottai	86	Mudalcheri	141	Kollukkadu			138	Eripurakarai
150	Kavisaivayal	103	Kalyana Odai	91	Kasangadu	87	Anaikadu	146	Udayamudaiyan			149	Erahivayal
151	Thandamarak-kadu.	108	Senda Kottai	97	Elangadu	88	Ponnavarayan-kottai.	152	Palli Oadai-vayal.			157	Kallivayal
		119	Pukkarambai	101	Reghurama-samudram	92	Raghunatha-puram.						
		121	Chinna Avuda-yar Kovil.	104	Palaverikadu	95	Athivetti						

131 Tambikkınallavan Kottai Mellakadu
136 Saundaranayakıpuram.
139 Rajamadam
143 Pudupaınam
148 Alagıanayakıpuram.
155 Alamadıkkadu

105 Mannankadu
106 Thuvarankurıchı
107 Pallıkondam
110 Puvanam
114 Tıruchchitrambalam.
115 Kalatthur
122 Mahılankottaı
123 Chatram Thokkalikadu
124 Tokkalıkkadu
125 Pudukkottaı Ullur
126 Adırampatnam
127 Palanjur
128 Tamarankottaı
132 Tambıkkınallavan kottâi Maravakkadu.
145 Ettıvayal
153 Pudırıvayal
156 Maravanvayal
158 Sarabendraraya pattınam.

100 Sıramelkudi
112 Madampattavur
116 Ottangadu Ukkadaı.
134 Tambıkkınallavan kottaı Vadakadu.
137 Narasıngapuram
142 Velıvayal
154 Rendampulıkadu.

15. PATTUKKOTTAI TALUK.

LIST OF VILLAGES ACCORDING TO THE PROPORTION OF SCHEDULED CASTE AND SCHEDULED TRIBE TO THE TOTAL POPULATION BY RANGES.

B. Scheduled Tribes.

Ranges of Scheduled Tribe Population (Percentage).

Nil.		0—5		6—15		16—25		26—35		36—50		51+	
L.C. No.	*Name of village.*	*L.C. No.*	*Name of village.*	*L.C. No.*	*Name of village.*	*L.C. No.*	*Name of village.*	*L.C. No.*	*Name of village.*	*L.C. No.*	*Name of village.*	*L.C. No.*	*Name of village.*
(1)	(2)	(3)	(4)	(5)	(6)	(7)	(8)	(9)	(10)	(11)	(12)	(13)	(14)
1.	Nemmeli	31.	Aladikkumulai.										
2.	Kilakurichchi	39.	Madukkur										
3.	Avikkottai	52.	Surappallam										
4.	Bavajikottai	59.	Vattattikkottai.										
5.	Baljioreguramasamudram.	67.	Turavikkadu										
6.	Kalichankottai	87.	Anaikadu										
7.	Kaniyakurichi	113.	Ottankadu										
8.	Olayakunnam	125.	Pudukkottai Ullur.										
9.	Mohur	128.	Tamarankottai.										
10.	Andami	133.	Sundiram										
11.	Karuppur	134.	Tambikkinallarvankottai (Vadakadu).										
12.	Pulavanji												
13.	Mahadevapuram	137.	Narasingapuram.										
14.	Musiri												
15.	Alathur												
16.	Vadugankutthagai												
17.	Sembalur												
18.	Ettupulikadu												
19.	Karambiyam												
20.	Veppankadu Ukkadai.												
21.	Veppankadu												
22.	Nambivayal												
23.	Kollukkadu												
24.	Ananthagopalapuram Vadapathi.												
25.	Ananthagopalapuram Thenpathi.												
26.	Padirankottai South												
27.	Padirankottai Vadapathi.												
28.	Adambai												
29.	Enadi												
30.	Palamuthi												
32.	Sukkirampatti												
33.	Virakkurichi												
34.	Sendankadu												

Nil.

35. Tittakudi
36. Talikkottai
37. Alampillam
38 Veppankulam
40 Ramambalpuram
41 Gopalasamudram
42. Periyakottai
43. Chokkanavur
44. Puliyakkudi
45. Kadandakudi
46. Madurabashinipuram
47. Vikramam
48. Vadiakadu
49. Moothakurichi
50. Nattuchchalai
51. Athikottai
53. Sandankadu
54. Naduvikkottai
55. Kayavoor
57. Puvalur
58. Valutalavattam
60. Vattattikkottai Ukkadai Bimapuram.
61. Edayathi
62. Suryanarayanapuram
63. Sruvaviduli Vadapathi.
64. Krishnapuram
65 Sruvaviduli Teupadi
66. Madathikadu
68 Puravasal
69. Kurichi
70. Neravidutht
71 Ananteswarapuram.
72 Alvalam
73. Kanikulam
74. Manavayal
75. Tuvaramadai
76. Kalugavukkadu
77. Pilakuli
78. Palattali
79 Ennanvayal
80 Edutyanivayal
81. Pannavayal
82. Pangattuvayal
83 Koothadvayal
84. Kargavayal
85. Nainankulam
86. Mudiyiche i
88 Ponnayanayankottai
89 Ponnava ayankottai Ukkadai
90. Vandakottai

12–1 - 57

APPENDIX—(IV)—VILLAGE DIRECTORY.

15. PATTUKKOTTAI TALUK

LIST OF VILLAGES ACCORDING TO THE PROPORTION OF SCHEDULED CASTE AND SCHEDULED TRIBE TO THE TOTAL POPULATION BY RANGES.

B. Scheduled Tribes.

Ranges of Scheduled Tribe Population (Percentage).

Ntl.		0—5		6—15		16—25		26—35		36—50		51+	
L.C. No.	*Name of Village.*	*L.C. No.*	*Name of Village.*	*L.C. No.*	*Name of Village.*	*L.C. No.*	*Name of Village.*	*L.C. No.*	*Name of Village.*	*L.C. No.*	*Name of Village.*	*L.C. No.*	*Name of Village.*
(1)	(2)	(3)	(4)	(5)	(6)	(7)	(8)	(9)	(10)	(11)	(12)	(13)	(14)

91. Kasangadu
92. Raghunathapuram
93. Vattakudi Ukkadai
94. Vattakudi.
95. Athivetti
96. Ponnankundu
97. Elangadu ..
99. Karappankadu
100. Sramelkudi
101. Reghuramasamudiam
102. Palayanagaram
103. Kalyana Odai
104. Palaverikadu
105. Mannankadu
106. Thuvarankurichi
107. Pallikondan
108. Sendakottai
109. Chokkanathapuram.
110. Puvanam.
111. Kattaiyankadu Ukkadai
112. Madampattavur
114. Tiruchitrambalam
115. Kalatthur
116. Ottangadu Ukkadai.
117. Naduvikkurichchi
119. Pukkarambai
120. Pallathur
121. Chinna Avudayarkovil
122. Mahilankottai
123. Chatram Thokkalikadu
124. Tokkalikkadu
126. Adirampatnam
127. Palanjur
129. Parakkalakottai
130. Krishnapuram

— NIL —

131. Tambikkinallavan Kottai - Mellakkadu
132. Tambikkinallavan Kottai—Maravakkadu
135. Pudukkottagam
136. Saundaranayakipuram
138. Eripurakarai
139. Rajamadam
140. Maudangavayal
141. Kollukkadu
142. Velivayal
143. Pudupatnam
144. Andikadu
145. Ettivayal
146. Udayamudayan
147. Aladikadu
148. Alagianayakipuram
149 Eralivayal
150. Karisalvayal
151. Thandamarakkadu
152. Palli Oadavayal
153. Pudirivayal
154. Rendampulikkadu
155. Alamadikkadu
156. Maravanvayal
157. Kalluvayal
158. Sarabendrarayapattinam.

16 PERAVURANI TALUK.

LIST OF VILLAGES ACCORDING TO THE PROPORTION OF SCHEDULED CASTE AND SCHEDULED TRIBE TO THE TOTAL POPULATION BY RANGES

A. Scheduled Castes.

Ranges of Scheduled Caste Population (Percentage).

NIL.		0 5		6 - 10		11 – 15		16—20		21—30		31+	
L.C. No.	*Name of Village.*	*L.C. No.*	*Name of Village.*	*L.C. No.*	*Name of Village.*	*L.C. No.*	*Name of Village*	*L.C. No.*	*Name of Village.*	*L.C. No.*	*Name of Village.*	*L.C. No.*	*Name of Village.*
(1)	(2)	(3)	(4)	(5)	(6)	(7)	(8)	(9)	(10)	(11)	(12)	(13)	(14)
21	Avarem	5	Thendipulikkadu	12	Kurunkarambai	4	Palayanagaram	1	Periyanayakipuram.	53	Kaivinivayal	6	Kalluvanikkadu
25	Sanakkarai	7	Kalagam	16	Ranganayakipuram.	17	Ammayandi	15	Thennankudi	73	Vilangulam	8	Kottaikadu
41	Andakottai	9	Gangadharapuram	27	Peravurani.	24	Paingal	23	Enadhikarambai.			48	Rettaivayal.
44	Panamcheri	10	Siruvalakkadu	29	Nattanikkottai	26	Sengamangalam	66	Manakkadu.			52	Umathanadu.
45	Valabamankadu	11	Karambakkadu	32	Punaikuttikkadu	43	Sornakkadu					56	Thuraiyur.
51	Periakathikottai	13	Palaverukadu	35	Nadiam	47	Nelliyadikadu					59	Kodivayal
60	Ravuthanvayal	14	Mavadukurichi	37	Virianikottai	46	Pinnavasal					65	Virakkudi
68	Kulakkudi	18	Panchanathipuram	38	Kalanivasal	49	Korattur					78	Solaikkadu
76	Sendalaivayal	28	Mudapulikkadu	69	Panangulam	55	Nayakathivayal					79	Perumagalur-Thenpadi.
77	Ariakudithevan	30	Athalur	72	Pattankadu	61	Maravanvayal.						
80	Kalyanaramanathapuram.	31	Raghunathapuram	83	Thoolankudi	64	Rettaivayalukkadai						
82	Valayanvayal	33	Vathalaikhadu	85	Kuppathevan.								
		34	Sandampettai.										
		36	Marungapallam.										
		39	Adhanur										
		40	Chittathikadu										
		42	Padappanarvayal										
		54	Raghunayakipuram										
		57	Setubavachattram.										
		58	Marakkavalasai.										
		62	Pethanachivayal										
		63	Rudrachintamani										
		67	Poolankollai										
		70	Mudukadu										
		71	Perumagalur Vadapadi										

74 Adaikkathevan
75 Villunivayal
81 Avadayanikotta
84 Tiruvatteva

APPENDIX IV—VILLAGE DIRECTORY.

16. PERAVURANI TALUK.

LIST OF VILLAGES ACCORDING TO THE PROPORTION OF SCHEDULED CASTE AND SCHEDULED TRIBE TO THE TOTAL POPULATION BY RANGES

B. Scheduled Tribes.

Ranges of Scheduled Tribe Population (Percentage).

Nil		0—5		6—15		16—25		26—35		36—50		51+	
L.C. No.	*Name of Village.*	*L.C. No.*	*Name of Village.*	*L.C. No.*	*Name of Village.*	*L.C. No.*	*Name of Village.*	*L.C. No.*	*Name of Village.*	*L.C. No.*	*Name of Village.*	*L.C. No.*	*Name of Village*
(1)	(2)	(3)	(4)	(5)	(6)	(7)	(8)	(9)	(10)	(11)	(12)	(13)	(14)
1. Perianayakipuram								27. Peravurani		*Nil.*			
4. Palayanagaram								28. Mudapulikkadu					
5. Thendipulikkadu								32. Punaikuttikkadu.					
6. Kalluvanikkadu								37. Viriankottai					
7. Kalagam								64. Rettaivayal Ukkadai					
8. Kottaikadu				— NIL —				71. Perumalur-Vadapadi.				— NIL —	
9. Gangadhrapuram													
10. Siruvalakkadu													
11. Karambakkadu													
12. Kurunkarambai													
13. Palaverukadu													
14. Mavadukurichi													
15. Thenankudi													
16. Ranganayakipuram													
17. Ammayandi													
18. Panchanathipuram													
21. Avanam.													
23. Enadhikarambai.													
24. Paingal													
25. Sanakkarai													
26. Sengamangalam													
29. Nattanikkottai													
30. Athalur													
31. Raghunathapuram													
33. Vathalaikhadu													
34. Sandampettai													
35. Nadiam													
36. Marungapallam													
38. Kalanivasal													
39. Adhanur													
40. Chittathikadu													
41. Andakottai													
42. Padappanarvayal													
43. Soranakkadu													
44. Panancheri													
45. Valabramankadu													

46. Pinnavasal
47. Nellıyadikadu
48. Rettaivayal
49. Korattur
51. Periakathikottai
52. Umathanadu
53. Kavinivayal
54. Raghunayakipuram
55. Nayakathivayal
56. Thuraiyur
57. Setubavachatram
58. Marakkavalasai
59. Kodivayal
60. Ravuttanvayal
61. Maravanvayal
62. Pethanachivayal
63. Rudrachintamani
65. Virakkudi
66. Manakkadu
67. Poolankollai
68. Kulakkudi
69. Panangulam
70. Mudukadu
72. Pattankadu
73. Vilangulam
74. Adaikkathevan
75. Villunivayal
76. Sendalaivayal.
77. Arıakuttıthevan
78. Solaikkadu
79. Perumagalur Thenpadi.
80. Kalyanaramanathapuram
81. Avadayanikottai
82. Valayanvayal
83. Thoorankudi
84. Tiruvattevan
85. Kuppathevan

Section II

'OWN DIRECTORY

NOTE EXPLAINING THE CODES USED IN THE TOWN DIRECTORY.

STATEMENT I & III.

Class of towns by population :

Population.	*Class.*
100,000 and above	I
50,000—99,999	II
20,000—49,999	III
10,000—19,999	IV
5,000—9,999	V
Below 5,000	VI

Civic administration status of the town:

M. Corp.	Municipal Corporation/Corporation.
M	Municipality.
NP	Nagar Panchayat/Town Panchayat.
GP	Gram Panchayat/Village Panchayat.
TC	Town Committee/Town Area.
CB	Cantonment Board/Cantonment.

STATEMENT IV & IV-A.

SC	Scheduled Castes.
ST	Scheduled Tribes.

Type of road :

PR	Pucca Road.
KR	Kutcha Road.

System of sewerage :

S	Sewer.
OSD	Open surface drains.
BSD	Box surface drains
SD	Sylk drains.
CD	Cesspool method.
Pt	Pit system.

Method of disposal of night soil :

HL	Head loads.
B	Baskets.
WB	Wheel barrows.
ST	Septic tank latrines.
S	Sewerage.

System of storage of water :

OHT	Overhead tank.
SR	Service reservoir.
IG	River infiltration gallery.
BWP	Borewell Pumping System.
PT	Pressure tank.

Source of drinking water :

TW	.. ..	Tube well water/Hand pump.
T	.. ..	Tap water.
W	.. ..	Well water.
TK	.. ..	Tank water.

STATEMENT V.

Medical facilities :

H	.. ..	Hospital.
D	.. ..	Dispensary.
HC	.. ..	Health Centre.
FC	.. ..	Family Planning Centre.
TB	.. ..	T. B. Clinic.
NH	.. ..	Nursing Home.
O	.. ..	Others.
A	.. ..	Ayurvedic.
U	.. ..	Unani.
Hom	.. ..	Homeopathic.

Educational facilities :

A	.. ..	Arts only.
S	.. ..	Science only.
AS	.. ..	Arts and Science only.
C	.. ..	Commerce only.
AC	.. ..	Arts and Commerce only.
ASC	.. ..	Combined for all categories Arts, Science and Commerce.
L	.. ..	Law.

Recognised shorthand, typewriting and other vocational institutions :

SH	.. ..	Shorthand.
Type	.. ..	Typewriting.
SH. Type	.. .. ..	Shorthand and Typewriting.
O	.. ..	Others.

Public libraries and reading rooms :

PL	.. ..	Public Libraries.
RR	.. ..	Reading Rooms.

TOWN DIRECTORY.

STATEMENT-I.

Status and Growth History.

Serial No.		Class, name and Civic Administration Status of Town.	Location Code No.	Name of Taluk.	Area (in sq.kms.).	Number of households including houseless households (in 1981 Census.).	Population and growth rate of the town at the Censuses of			
							1901	1911	1921	1931
(1)		(2)	(3)	(4)	(5)	(6)	(7)	(8)	(9)	(10)
1	IV	Aduthurai *alias* Maruthuvakudi (NP)	VII	Tiruvidaimarudur	6.59	2,206	..	..	..	..
2		Akkaraipettai			*See* Nagapattinam Urban Agglomeration.					
3	IV	Ammapettai (NP)	XV	Papanasam	6.74	2,708	..	..	..	..
4		Andanappettai			*See* Nagappattinam Urban Agglomeration.					
5	III	Aturampattinam (NP)	XXXII	Pattukkottai	5.69	4,102	10,494	10,686 (+1.83)	10,274 (−3.86)	10,893 (+6.02)
6	IV	Ayyampettai (NP)	XVI	Papanasam	5.47	2,340	9,454	9,754 (+3.17)	9,796 (+0.43)	10,163 (+3.75)
7		Dharasuram			*See* Kumbakonam Urban Agglomeration.					
8		Kumbakonam			*See* Kumbakonam Urban Agglomeration.					
		Kumbakonam Urban Agglomeration			14.67	27,824	59,673	64,647 (+8.34)	60,700 (−6.11)	62,317 (+2.66)
	V	Dharasuram (NP)	XII	Kumbakonam	3.14	1,906	..	..	..	..
	I	Kumbakonam (M)	XI	Kumbakonam	11.53	25,918	59,673	64,647 (+8.34)	60,700 (−6.11)	62,317 (+2.66)
9	IV	Kuttalam (NP)	V	Mayuram	6.62	2,131	..	..	4,877	6,367 (+30.55)
10	IV	Kuttanallur (NP)	XXII	Mannargudi	11.97	4,094	..	..	..	..
11	II	Mannargudi (M)	XXIII	Mannargudi	11.24	10,552	20,449	21,398 (+4.64)	21,636 (+1.11)	22,764 (+5.21)
12	II	Mayuram (M)	IV	Mayuram	11.26	13,326	24,276	27,121 (+11.72)	28,617 (+5.52)	31,887 (+11.43)
13	IV	Muttupet (NP)	XXIX	Tiruthuraippundi	11.27	3,355	9,099	9,382 (+3.11)	6,946 (−25.96)	6,980 (+0.49)
14		Nagappattinam			*See* Nagappattinam Urban Agglomeration.					
		Nagappattinam Urban Agglomeration			17.99	18,255	57,190	60,168 (+5.21)	54,016 (−10.22)	48,527 (−10.16)
		V Akkaraipettai (GP)	XXVII	Nagappattinam	4.00	1,256	..	..	..	..
		VI Andanappettai (GP)	XXVI	Nagappattinam	0.70	269	..	..	..	..
		II Nagappattinam (M)	XXV	Nagappattinam	13.29	16,730	57,190	60,168 (+5.21)	54,016 (−10.22)	48,527 (−10.16)
15	V	Nidamangalam (NP)	XXI	Mannargudi	3.57	1,333	..	..	..	..

16	IV	Orattanadu .. .. .. (Mukthambalpuram) (NP).	XX	Orattanadu	2.32	2,009	..	..	..	..
17	IV	Papanasam (NP)	XIII	Papanasam	9.56	2,651	..	..	..	..
18	III	Pattukkottai (M)	XXXI	Pattukkottai	21.17	9,934	7,504	8,515 (+13.47)	9,623 (+13.01)	10,981 (+14.11)
19	III	Sirkazhi (M)	II	Sirkazhi	13.29	5,231	9,722	11,116 (+14.34)	12,360 (+11.19)	12,814 (+3.67)
20	I	Thanjavur (M)	XIX	Thanjavur	29.15	35,604	57,870	60,341 (+4.27)	59,913 (−0.71)	66,889 (+11.64)
21	IV	Thiruvaiyaru (NP)	XVIII	Thiruvaiyaru	5.61	2,992	7,821	8,190 (+4.72)	8,494 (+3.71)	7,741 (−8.87)
22	III	Thiruvarur (M)	XXIV	Thiruvarur	11.48	8,595	15,436	16,408 (+6.30)	24,124 (+47.03)	20,371 (−15.56)
23	IV	Tirubuvanam (NP)	IX	Tiruvidaimarudur	3.80	2,206	Notified as town for the first time in 1981 Census.			
24	IV	Tirukkattuppalli (NP)	XVII	Thiruvaiyaru	4.79	2,496	..	..	5,536	6,406 (+15.72)
25	IV	Tirumullaivasal (GP)	I	Sirkazhi	17.26	2,057	.	..	4,643	4,807 (+3.53)
26	IV	Tirunageswaram (NP)	X	Kumbakonam	6.75	2,386	..	..	..	..
27	III	Tirutturaippundi (NP) ..	XXVIII	Tirutturaippundi	11.94	4,346	5,400	6,015 (+11.39)	6,487 (+7.85)	7,351 (+13.32)
28	IV	Tiruvidaimarudur (NP) ..	VIII	Tiruvidaimarudur	9.86	2,477	11,237	12,549 (+11.68)	11,511 (−8.27)	12,759 (+10.84)
29	IV	Tranquebar (NP)	VI	Mayuram	18.51	3,546	13,142	13,268 (+0.96)	11,520 (−13.17)	12,796 (+11.08)
30	V	Vaitheeswarankoil (NP) ..	III	Sirkazhi	6.17	1,256	..	..	6,708	5,372 (−19.92)
31	V	Valangiman (NP)	XIV	Papanasam	5.59	1,954	..	..	.	5,227
32	III	Vedaranniyam (NP)	XXX	Vedaranniyam	33.99	5,462	14,138	14,632 (+3.49)	14,475 (−1.07)	15,036 (+3.88)

STATEMENT I.

Status and Growth History.

Serial No.		Class, Name and Civic Administration status of Town.	Population and growth rate of the town at the Censuses of.					Density (1981 Census).	Sex ratio.		
			1941	1951	1961	1971	1981		1961 Census.	1971 Census.	1981 Census.
(1)		(2)	(11)	(12)	(13)	(14)	(15)	(16)	(17)	(18)	(19)
1	IV	Aduthurai *alias* Maruthuvakudi (NP)	..	..	8,587	9,797 (+14.09)	10,561 (+7.80)	1,603	955	970	993
2		Akkaraipettai	*See* Nagappattinam Urban Agglomeration.								
3	IV	Ammapettai (NP)	..	..	9,258	11,497 (+24.18)	12,902 (+12.22)	1,914	1,017	1,002	999
4		Andanappettai	*See* Nagappattinam Urban Agglomeration.								
5	III	Atirampattinam (NP)	10,004 (—8.16)	13,074 (+30.69)	13,309 (+1.80)	18,132 (+36.24)	21,179 (+16.80)	3,722	1,170	1,024	1,153
6	IV	Ayyampettai (NP)	7,546 (—25.75)	9,352 (+23.93)	9,618 (+2.84)	10,889 (+13.21)	11,398 (+4.67)	2,084	1,029	1,028	1,044
7	V	Dharapuram	*See* Kumbakonam Urban Agglomeration.								
8	I	Kumbakonam	*See* Kumbakonam Urban Agglomeration.								
		Kumbakonam Urban Agglomeration	67,008 (+7.53)	91,643 (+36.76)	96,746 (+5.57)	119,655 (+23.68)	141,794 (+18.50)	9,666	1,012	991	981
		V Dharapuram (NP)	67,008 (+7.53)	91,643 (+36.76)	92,581 (+1.02)	113,130 (+22.20)	132,832 (+17.42)	11,521	1,011	993	981
		I Kumbakonam (M)	..	..	4,165	6,525	8,962 (+37.35)	2,854	1,029	970	980
9	IV	Kuttalam (NP)	6,848 (+7.55)	7,706 (+12.53)	8,519 (+10.55)	10,087 (+18.41)	10,410 (+3.20)	1,573	1,026	982	980
10	IV	Kuttanallur (NP)	9,805	11,909 (+21.46)	13,948 (+17.12)	16,184 (+16.03)	19,434 (+20.08)	1,624	1,202	1,127	1,182
11	II	Mannargudi (M)	23,288 (+2.30)	29,860 (+28.22)	33,558 (+12.38)	42,783 (+27.49)	51,738 (+20.93)	4,603	1,002	972	953
12	II	Mayuram (M)	32,670 (+2.46)	43,436 (+32.95)	51,393 (+18.32)	60,195 (+17.13)	67,675 (+12.43)	6,010	976	975	993
13	IV	Muttupet (NP)	7,798 (+11.72)	9,738 (+24.88)	11,247 (+15.50)	14,048 (+24.90)	16,487 (+17.36)	1,463	1,095	1,042	1,054
14		Nagappattinam	*See* Nagappattinam Urban Agglomeration.								
		Nagappattinam Urban Agglomeration	52,936 (+9.09)	57,854 (+9.29)	59,063 (+2.09)	74,019 (+25.32)	90,650 (+22.47)	5,039	1,007	1,033	1,007
		V Akkaraipettai (GP)	..	..	..	4,861	6,587 (+35.51)	1,647	..	1,011	963
		VI Andanappettai (GP)	..	..	.	1,132	1,235 (+9.10)	1,764	..	1,021	986
		II Nagappattinam (M)	52,936 (+9.09)	57,854 (+9.29)	59,063 (+2.09)	68,026 (+15.18)	82,828 (+21.76)	6,232	1,007	1,035	1,011
15	V	Nidmangalam (NP)	..	4,621	4,896 (+5.95)	6,010 (+22.715)	6,561 (+9.17)	1,838	1,021	972	976

16	IV	Orattanadu (Mukthambalpuram) (NP).	..	5,035	7,152 (+42.05)	8,621 (+20.54)	10,332 (+19.85)	4,453	839	954	941
17	IV	Papanasam (NP)	7,635	8,753 (+14.64)	9,705 (+10.88)	11,394 (+17.40)	12,986 (+13.97)	1,358	979	1,003	973
18	III	Pattukkottai (M)	12,709 (+15.74)	18,246 (+43.57)	24,726 (+35.51)	37,682 (+52.40)	49,484 (+31.32)	2,337	952	941	954
19	III	Sirkazhi (M)	12,804 (−0.08)	15,275 (+19.30)	19,531 (+27.86)	22,711 (+16.28)	25,507 (+12.31)	1,919	975	947	949
20	I	Thanjavur (M)	68,702 (+2.71)	100,680 (+46.55)	111,099 (+10.35)	140,547 (+26.51)	184,015 (+30.93)	6,313	979	974	947
21	IV	Thiruvaiyaru (NP)	9,302 (+20.17)	11,336 (+21.87)	11,171 (−1.46)	12,867 (+15.18)	14,013	2,498	997	1,010	1,038
22	III	Thiruvarur (M)	22,275 (+9.35)	27,251 (+22.34)	30,137 (+10.59)	35,850 (+18.96)	43,654 (+21.77)	3,803	991	1,004	1,002
23	IV	Tirubuvanam (NP)	Notified as town for the first time in 1981 Census.				10,584	2,785	..	..	997
24	IV	Tirukkattuppalli (NP)	5,609 (−12.44)	6,938 (+23.69)	8,038 (+15.85)	10,190 (+26.77)	11,999 (+17.75)	2,505	967	968	961
25	IV	Tirumullaivasal (GP)	6,113 (+27.17)	5,903 (−3.44)	7,326 (+24.11)	8,785 (+19.92)	10,326 (+17.54)	598	1,078	1,046	1,032
26	IV	Tirunegaswaram (NP)	..	..	8,254	9,641 (+16.80)	10,925 (+13.32)	1,619	993	966	1,002
27	III	Tirutturaippundi (NP) ..	8,071 (+9.79)	11,107 (+37.62)	13,508 (+21.62)	17,119 (+26.73)	20,694 (+20.88)	1,733	949	963	961
28	IV	Tiruvidaimarudur (NP) ..	11,683 (−8.43)	14,240 (+21.89)	9,194 (−35.44)	10,410 (+13.23)	11,305 (+8.60)	1,147	1,053	1,032	999
29	IV	Tranquebar (NP)	11,111 (−13.17)	15,016 (+35.15)	14,754 (−1.74)	17,318 (+17.38)	18,610 (+7.46)	1,005	1,109	1,065	1,048
30	V	Vaitheeswarankoil (NP) ..	3,882 (−27.74)	4,377 (+12.75)	5,045 (+15.26)	5,397 (+6.98)	5,838 (+8.17)	946	981	958	951
31	V	Valangiman (NP)	5,770 (+10.39)	6,036 (+4.61)	6,910 (+14.48)	8,389 (+21.40)	9,323 (+11.13)	1,668	1,010	995	1,023
32	III	Vedaranniyam (NP)	14,508 (−5.51)	16,945 (+16.80)	18,033 (+6.42)	21,471 (+19.07)	26,573 (+23.76)	782	1,043	1,034	1,053

TOWN DIRECTORY.

STATEMENT II.

Physical Aspects and Location of Towns 1979

Serial No	Class	Name of Town.	Physical aspects.			Name and road distance (in gms.) from		
			Rain fall (in mm.)	Temperature (in Centigrade).		State headquarters.	District headquarters.	Revenue division/taluk headquarters.
				Maximum.	Minimum.			
(1)		(2)	(3)	(4)	(5)	(6)	(7)	(8)
1	IV	Aduthurai alias Maruthuvakudi.	1,101.4	31.9	25.2	Madras (301)	Thanjavur (50)	Kumbakonam/Tiruvidaimaruthur (12) (4)
2		Akkaraipettai . .	.	.	..		*See* Nagappattinam Urban Agglomeration.	
3	IV	Ammapettai . ..	1,046.6	31.9	25.2	Madras (300)	Thanjavur (20)	Thanjavur/Tiruvaiyaru (20) (33)
4		Andanapettai . .	..	..	..		*See* Nagappattinam Urban Agglomeration.	
5	III	Atirampattinam ..	1,102.3	32.1	24.2	Madras (400)	Thanjavur (61)	Pattukkottai/Pattukkottai (13) (13)
6	IV	Ayyampettai	1,046.6	31.9	25.2	Madras (292)	Thanjavur (16)	Kumbakonam/Papanasam (24) (12)
7		Dharasuram . ..	..	..	..	..	*See* Kumbakonam Urban Agglomeration.	
8		Kumbakonam ..	...	...	...	..	Do.	
		Kumbakonam Urban Agglomeration.					*See* Constitutent Units.	
	I	Kumbakonam .	1,101.4	31.9	25.2	Madras (307)	Thanjavur (40)	Kumbakonam/Kumbakonam (0) (0)
	V	Dharasuram .. .	1,101.4	31.9	25.2	Madras (284)	Thanjavur (37)	Kumbakonam/Kumbakonam (3) (3)
9	IV	Kuttalam . ..	1,294.9	31.9	25.2	Madras (300)	Thanjavur (70)	Mayuram/Mayuram (9) (9)
10	IV	Kuttanallur .. .	1,146.8	31.9	25.2	Madras (321)	Thanjavur (48)	Mannargudi/Mannargudi (13) (13)
11	II	Mannargudi . .	1,146.8	31.9	25.2	Madras (320)	Thanjavur (37)	Mannargudi/Mannargudi (0) (0)
12	II	Mayuram . ..	1,294.9	31.9	25.2	Madras (281)	Thanjavur (71)	Mayuram/Mayuram (0) (0)
13	IV	Muttupet . .	1,199.5	32.4	24.4	Madras (408)	Thanjavur (57)	Mannargudi/Tiruturaippundi (30) (22)
14		Nagapattinam ..	..	..	..		*See* Nagappattinam Urban Agglomeration.	
		Nagappattinam Urban Agglomeration.					*See* Constituent Units.	
	II	Nagapattinam .	1,336.5	31.9	25.2	Madras (461)	Thanjavur (84)	Nagappattinam/Nagappattinam (0) (0)
	V	Akkaraipettai ..	1,336.5	31.9	25.2	Madras (345)	Thanjavur (83)	Nagappattinam/Nagappattinam (3) (3)
	VI	Andanappettai .	1,336.5	31.9	25.2	Madras (343)	Thanjavur (81)	Nagappattinam/Nagappattinam (5) (5)

15	V	Nidamangalam ..	1,146.8	31.9	25.2	Madras (226)	Thanjavur (32)	Mannargudi/Mannargudi (13)	(13)
16	IV	Orattanadu .. .. (Mukthambalpuram).	969.9	32.1	24.2	Madras (373)	Thanjavur (24)	Thanjavur (24)	Orattanadu (0)
17	IV	Papanasam	1,046.6	31.9	25.2	Madras (280)	Thanjavur (27)	Kumbakonam/Papanasam (15)	(0)
18	III	Pattukkottai	1,067.2	32.1	24.2	Madras (395)	Thanjavur (47)	Pattukkottai/Pattukkottai (0)	(0)
19	III	Sirkazhi ..	1,389.9	31.9	25.2	Madras (251)	Thanjavur (90)	Mayuram/Sirkazhi (21)	(0)
20	IV	Thanjavur	969.9	32.1	24.2	Madras (351)	Thanjavur (0)	Thanjavur/Thanjavur (0)	(0)
21	IV	Thiruvaiyaru	936.8	31.9	25.2	Madras (356.8)	Thanjavur (13)	Thanjavur/Thiruvaiyaru (13)	(0)
22	III	Thiruvarur ..	1,253.2	31.9	25.2	Madras (306)	Thanjavur (58)	Nagappattinam/Thiruvarur (25)	(0)
23	IV	Tirubuvanam ..	1,101.4	31.9	25.2	Madras (301)	Thanjavur (45)	Kumbakonam/Tiruvidaimarudur (6)	(4)
24	IV	Tirukkattuppalli ..	905.2	31.9	25.2	Madras (352)	Thanjavur (32)	Thanjavur/Thiruvaiyaru (32)	(17)
25	IV	Tirumullaivasal ..	1,389.9	31.9	25.2	Madras (307)	Thanjavur (109)	Mayuram/Sirkazhi (34)	(12)
26	IV	Tirunageswaram ..	1,101.4	31.9	25.2	Madras (311)	Thanjavur (48)	Kumbakonam/Kumbakonam (9)	(9)
27	III	Tirutturaippundi ..	1,199.5	32.4	24.4	Madras (358)	Thanjavur (64)	Mannargudi/Tirutturaippundi (29)	(0)
28	IV	Tiruvidaimarudur ..	1,101.4	31.9	25.2	Madras (280)	Thanjavur (50)	Kumbakonam/Tiruvidaimarudur (7)	(0)
29	IV	Tranquebar	1,280.2	31.9	25.2	Madras (310)	Thanjavur (100)	Mayuram/Mayuram (29)	(29)
30	IV	Vaitheeswarankoil ..	1,389.9	31.9	25.2	Madras (268)	Thanjavur (90)	Mayuram/Sirkazhi (15)	(6)
31	V	Valangiman	1,046.6	31.9	25.2	Madras (250)	Thanjavur (42)	Kumbakonam/Papanasam (10)	(16)
32	III	Vedaranniyam ..	1,533.1	32.4	24.4	Madras (385)	Thanjavur (115)	Mannargudi/Vedaranniyam (60)	(0)

STATEMENT II.

Physical Aspects and Location of Towns, 1979.

Serial No.	*Class and name of town.*		*Name and rord distance (in Kms.) from*			
			Nearest city with population of one lakh and more.	*Railway station.*	*Bus route.*	*Navigable river/ Canal (if within 10 kms.)*
(1)		(2)	(9)	(10)	(11)	(12)
1	IV	Aduthurai aljas Maruthuvakudi.	Kumbakonam (12)	Aduthurai (0)	Aduthurai (0)	....
2		Akkaraipettai ..	....	....	....	....
3	IV	Ammapettai	Thanjavur (20)	Ammapettai (0)	Ammapettai (0)	
4		Andanapettai ..	....	....	....	....
5	III	Atirampattinam ..	Thanjavur (61)	Atiramapattnam (0)	Atiramapatcinam (0)	....
6	IV	Ayyampettai	Thanjavur (16)	Ayyampettai (0)	Ayyampettai (0)	....
7		Dharasuram	*See* Kumbakonam Urban Agglomeration.			
8		Kumbakonam ..	*See* Kumbakonam Urban Agglomeration.			
		Kumbakonam Urban Agglomeration	*See* Constituent Units.			
	I	Kumbakonam ..	Thanjavur (40)	Kumbakonam (0)	Kumbakonam (0)	....
	V	Dharasuram	Kumbakonam (3)	Dharasuram (0)	Dharasuram (0)	....
9	IV	Kuttalam . ..	Kumbakonam (25)	Kuttalam (0)	Kuttalam (0)	Cauvery (R)
10	IV	Kutanallur	Kumbakonam (46)	Koradacherry (7)	Kuttanallur (0)	....
11	II	Mannargudi .. .	Kumbakonam (36)	Mannargudi (0)	Mannargudi (0)	....
12	II	Mayuram .. .	Kumbakonam (33)	Mayuram (0)	Mayuram (0)	Cauvery (R)
13	IV	Muttupet . ..	Thanjavur (57)	Muttupet (0)	Muttupet (0)	....
14		Nagappattinam ..	...	*See* Nagappattinam Urban Agglomeration		
		Nagappattinam Urban Agglomeration		*See* Constituent Units		
	II	Nagapattinam.. ..	Kumbakonam (64)	Nagappattinam (0)	Nagappattinam (0)	....
	V	Akkaraipettai.. .	Kumbakonam (52)	Andanappettai (2)	Andanappettai (2)	....
	VI	Andanappettai ..	Kumbakonam (54)	Andanappettai (0)	Andanappettai (0)	....

15	V	Nidamangalam ..	Kumbakonam (23)	Nidamangalam (0)	Nidamangalam (0)	....
16	IV	Orattanadu .. .. (Mukthambalpuram).	Thanjavur (24)	Thanjavur (24)	Orattanadu (0)	....
17	IV	Papanasam	Kumbakonam (15)	Papanasam (0)	Papanasam (0)	....
18	III	Pattukkottai	Thanjavur (47)	Pattukkottai (0)	Pattukkottai (0)	....
19	III	Sirkazhi	Kumbakonam (56)	Sirkazh (0)	Sirkazhi (0)	....
20	I	Thanjavur ..	Kumbakonam (40)	Thanjavur (0)	Thanjavur (0)	....
21	IV	Thiruvaiyaru	Thanjavur (13)	Thanjavur (13)	Thiruvaiyaru (0)	....
22	III	Thiruvarur	Kumbakonam (37)	Thiruvarur (0)	Thiruvarur (0)	....
23	IV	Tirubuvanam ..	Kumbakonam (6)	Tiruvidaimarudur (4)	Tirubuvanam (0)	....
24	IV	Tirukkattuppalli ..	Thanjavur (32)	Budalur (8)	Tirukkattuppalli (0)	....
25	IV	Tirumullaivasal ..	Kumbakonam (67)	Sirkazhi (12)	Tirumullaivasal (0)	....
26	IV	Tirunageswaram ..	Kumbakonam (9)	Tirunageswaram (0)	Tirunageswaram (0)	....
27	III	Tirutturaippundi ..	Thanjavur (64)	Tirutturaippundi (0)	Tirutturaippundi (0)	....
28	IV	Tiruvidaimarudur ..	Kumbakonam (7)	Tiruvidaimarudur (0)	Tiruvidaimarudur (0)	....
29	IV	Tranquebar	Kumbakonam (54)	Tranquebar (0)	Tranquebar (0)	....
30	V	Vaitheeswarankoil ..	Kumbakonam (50)	Vaitheeswarankoil (0)	Vaitheeswarankoil (0)	
31	V	Valangiman	Kumbakonam ((10)	Kumbakonam (10)	Valangiman (0)	....
32	III	Vedaranniyam ..	Thanjavur (115)	Vedaranniyam (0)	Vedaranniyam (0)	....

STATEMENT III.

Municipal Finance, 1978–79.

Serial No.	*Class and Name of Town.*	*Civic Administration status (in 1980).*	*Receipt (in Rs. '00 ').*						
			Receipt through taxes, etc.	*Revenue derived from municipal properties and power apart from taxation.*	*Government grant.*	*Loan.*	*Advance.*	*Other Sources (specify).*	*Total. receipt.*
(1)	(2)	(3)	(4)	(5)	(6)	(7)	(8)	(9)	(10)
1	IV Aduthurai *alias* Maruthuvakudi.	NP	1,650	146	35	..	62	..	1,893
2	Akkaraipettai			*See* Nagappattinam Urban Agglomeration.					
3	IV Ammapettai	NP	980	230	102	..	..	950	2,262
4	Andanappettai			*See* Nagappattinam Urban Agglomeration.					
5	III Atirampattinam	NP	1,300	80	40	6,200	140	820	8,580
6	IV Ayyampettai	NP	904	..	133	..	190	2,027	3,254
7	Dharasuram			*See* Kumbakonam Urban Agglomeration.					
8	Kumbakonam			*See* Kumbakonam Urban Agglomeration.					
	Kumbakonam Urban Agglomeration			*See* Constituent Units.					
	I Kumbakonam	M	25,124	28,068	8,260	..	22,269	6,239	89,960
								Water Charges and Miscellaneous receipts. 6,239	
	V Dharasuram	NP	905	88	..	4,500	255	128	5,876
								Communication 20	
								Public Health .. 46	
								Remunerative enterprise. 62	
9	IV Kuttalam	NP	980	..	70	..	..	1,070	2,120
10	IV Kuttanallur	NP	1,410	840	80	9,000	170	1,030	12,530
11	II Mannargudi	M	15,672	2,038	4,090	3,120	2,763	4,378	32,061
								Special Services 1,198	
								Deposit 2,924	
								Miscellaneous .. 256	
12	II Mayuram	M	28,249	7,675	10,937	..	6,033	Deposit 8,929	61,823
13	IV Muttupet	NP	1,697	..	24	..	318	255	2,294
14	Nagappattinam			*See* Nagappattinam Urban Agglomeration.					
	Nagappattinam Urban Agglomeration			*See* Constituent Units.					
	II Nagappattinam	M	11,380	540	3,440	2,000	15,000	8,530	40,890
	V Akkaraipettai	GP	14	..	14	..	..	11	39
	VI Andanappettai	GP	50	..	..	..	..	..	50

15	V	Nidamangalam ..	..	NP	601	85	32	..	..	1,177	1,895
16	IV	Orattanadu (Mukthambalpuram).	..	NP	1,068	3,584	60	9,360	..	..	14,072
17	IV	Papanasam ..	..	NP	1,090	230	..	..	400	510	2,230
18	III	Pattukkottai ..	..	M	6,521	6,914	199	..	5,439	694	19,767
19	III	Sirkazhi ..	..	M	2,876	1,229	3,721	1,190	2,335	2,048	13,399
20	I	Thanjavur ..	..	M	58,356	11,593	3,266	..	14,108	84,127 Special Service .. 7,257 Remunerative Service. 69,080 Miscellaneous .. 2,110 Deposit 5,680	1,71,450
21	IV	Thiruvaiyaru ..	..	NP	4,530	..	30	..	..	..	4,560
22	III	Tiruvarur ..	..	M	12,661	202	400	480	2,132	9,860	25,735
23	IV	Tirubuvanam ..	..	NP	485	520	50	..	40	..	1,095
24	IV	Tirukkattuppalli ..	..	NP	755	..	84	..	912	2,085	3,836
25	IV	Tirumullaivasal ..	..	GP	133	..	175	..	..	40 Entertainment tax	348
26	IV	Tirunageswaram	..	NP	500	320	..	..	55	225	1,100
27	III	Tirutturaippundi	..	NP	1,882	1,220	181	..	..	2,740 Entertainment Surcharge, stamp duty, etc. 2,740	6,023
28	IV	Tiruvidaimarudur	..	NP	430	731	..	..	154	..	1,315
29	IV	Tranquebar ..	..	NP	1,930	..	..	5,000	50	450	7,430
30	V	Vaitheeswarankoil	..	NP	394	591	147	380	130	..	1,642
31	V	Valangiman ..	..	NP	661	21	24	..	87	810	1,603
32	III	Vedaranniyam ..	..	NP	1,500	220	10	..	70	1,740 Avenue receipts Management, receipts, Festival contribution deposits, Pandal licence Entertainment tax, surcharge as stamp duty. 1,740	3,540

STATEMENT III

Municipal Finance 1978–79.

Serial No.	Class and Name of town.	Civic Administration Status (in 1980.)	Expenditure (in Rs '00'). General Administration.	Public safety.	Public health and convenience.	Public works.	Public institution.	Others (specify).	Total. expenditure.
(1)	(2)	(3)	(11)	(12)	(13)	(14)	(15)	(16)	(17)
1	IV Aduthurai alias Maruthuvakudi.	NP	530	100	1,010	..	..	230	1,870
2	Akkaraipettai		..	..	..	..	..	..	..
3	IV Ammapettai	NP	610	260	930	..	..	60	1,860
4	Andanappettai		..	..	..	..	..	..	..
5	III Atirampattinam ..	NP	650	90	770	120	20	960	2,610
6	IV Ayyampettai	NP	799	265	1,287	..	28	811	3,190
7	Dharasuram		..	..	..	..	..	..	..
8	Kumbakonam ..		..	..	..	..	..	..	..
	Kumbakonam Urban Agglomeration								
	I Kumbakonam ..	M	8,149	...	27,972	9,008	12,634	28,338	86,101
								Endowment, Loan repayment Deposit and Advances 28,338	
	V Dharasuram	NP	330	153	586	50	4	4,740	5,863
								Deposit with T.W.A.D. for Water Supply Scheme. 4,500	
								Deposits and advances. 240	
9	IV Kuttalam	NP	620	..	1,100	40	..	430	2,190
10	IV Kuttanallur	NP	1,880	1,440	30	70	..	9,000	12,420
								Water Supply Scheme. 9,000	
11	II Mannargudi	M	2,859	..	7,514	3,611	4,941	14,568	33,493
								Town Planning. 304	
								Loan required. 6,675	
								Deposit refund. 2,698	
								Advances refund 4,501	
								discretionary service. 390	
12	II Mayuram	M	4,070	..	12,859	7,522	15,326	21,983	61,760
								Deposits and Advances Loan repayment. 21,983	
13	IV Muttupet	NP	594	862	..	..	..	732	2,188
14	Nagappattinam ..				.	..	..	..	..
	Nagappattinam Urban Agglomeration.								
	II Nagappattinam ..	M	4,420	..	14,730	12,080	2,980	16,750	50,960
	V Akkaraipettai ..	GP	33	..	2	1	..	3	39
	VI Andanappettai ..	GP	8	14	13	12	5	..	52

15	V	Nidamangalam ..	550	130	700	...	..			413	1,793
16	IV	Orattanadu (Mukthambalpuram).	514	227	995	192	..			95	2,023
17	IV	Papanasam	580	30	1,040	280	..			3,100	5,030
18	III	Pattukkottai	2,523	705	5,165	338	474			7,175	16,380
								Loan Repayment.		2,028	
								Deposit, Advance.		5,147	
19	III	Sirkazhi..	1,832	310	4,188	2,473	81		4,208		13,092
20	I	Thanjavur	11,370	..	21,470	10,990	1,415		126,533		171,778
								Water Supply.		6,497	
								Town Planning.		1,310	
								Remunerative Services		69,817	
								Discretionary..		4,986	
								Endowments ..		1	
								Loan ..		23,293	
								Deposit ..		5,762	
								Advances ...		14,867	
21	IV	Thiruvaiyaru	..	..	210	..	..		2,370		2,580
22	III	Tiruvarur	2,639	...	9,708	2,061	316		11,303		26,027
23	IV	Tirubuvanam	265	80	260	140	..		1		746
24	IV	Tirukkattuppalli	1,053	..	1,235	326	..		1,190		3,804
25	IV	Tirumullaivasal	15	70	36	50	..	Street lighting	120		291
26	IV	Tirunageswaram	250	..	245	280	115		210		1,100
27	III	Tirutturaipundi	1,543	616	440	64	65		3,218		5,946
28	IV	Tiruvidaimarudur ..	406	100	454	8	..		..		968
29	IV	Tranquebar	440	..	6,250	130	40		410		7,270
30	V	Vaitheeswarankoil ..	320	112	448	2,370	...		206		3,456
								Education ..		9	
								Advance ..		1	
								Communication ..		10	
								Deposits and Advances.		186	
31	V	Valangiman	395	...	666	50	...		667		1,778
32	III	Vedaranniyam	980	370	1,040	20	...		1,030		3,440
								Capital, Water Supply, Bus stand Refund of subsidy Deposits and Advances, Library cess.		1,030	

TOWN DIRECTORY.

STATEMENT IV.

Civic and Other Amenities, 1979.

Serial No.	Class and Name of Town	Civic Administration status (in 1980).	Population.	Scheduled castes and Scheduled Tribes population.	Road length in (kms).	System of sewerage.	Number of latrines.		
							Water borne.	Service.	Others.
(1)	(2)	(3)	(4)	(5)	(6)	(7)	(8)	(9)	(10)
1	IV Aduthurai alias Maruthuvakudi ...	NP	10,561	SC 1,253 ST ..	PR (8.84) KR (5.47)	CD	25	102	15
2	Akkaraipettai			*See* Nagappattinam Urban Agglomeration.					
3	IV Ammapettai	NP	12,902	SC 905 ST ..	PR (10.00) KR (7.00)	OSD, PT	120	81	
4	Andanappettai ..			*See* Nagappattinam Urban Agglomeration.					
5	III Atirampattinam ..	NP	21,179	SC 892 ST ..	PR (13.79) KR ..	CD	..	120	..
6	IV Ayyampettai	NP	11,398	SC 377 ST 79	PR (5.44) KR (3.23)	OSD, CD	120	192	..
7	Dharasuram ..			*See* Kumbakonam Urban Agglomeration.					
8	Kumbakonam ..			*See* Kumbakonam Urban Agglomeration.					
	Kumbakonam Urban Agglomeration		141,794	SC 5,989 ST 114	PR (96.24) KR (11.60)	..	3,971	3,099	21
	I Kumbakonam	M	132,832	SC 5,422 ST 107	PR (89.44) KR (7.80)	S	3,914	3,059	14
	V Dharasuram	NP	8,962	SC 567 ST 7	PR (6.80) KR (3.80)	CD	57	40	10
9	IV Kuttalam	NP	10,410	SC 1,394 ST ..	PR (4.20) KR ..	OSD	..	132	250
10	IV Kuttanallur	NP	19,434	SC 3,751 ST 58	PR (16.00) KR (2.00)	CD	53	76	..
11	II Mannargudi	M	51,738	SC 3,048 ST 445	PR (37.91) KR (12.33)	OSD	1,682	02	..
12	II Mayuram	M	67,675	SC 2,648 ST 376	PR (68.56) KR (0.91)	OSD, CD		40	18
13	IV Muttupet	NP	16,487	SC 1,384 ST 138	PR (6.45) KR (7.55)	PT	72	26	..
14	Nagappattinam ..			*See* Nagappattinam Urban Agglomeration.					
	Nagappattinam Urban Agglomeration		90,650	SC 5,888 ST 490	PR (115.25) KR (1.60)	..	1,250	173	2
	II Nagappattinam ..	M	82,828	SC 5,574 ST 490	PR (113.00) KR ..	OSD	1,250	173	..
	V Akkaraipettai .. .	GP	6,587	SC 102 ST .	PR (1.50) KR ..	OSD			2
	VI Andanappettai ..	GP	1,235	SC 212 ST ..	PR (0.75) KR (1.60)	OSD			
15	V Nidamangalam	NP	6,561	SC 614 ST ..	PR (4.00) KR (2.40)	OSD, Cl		82	

16	IV	Orattanadu (Muktha mbalpuram)			NP	10,332	SC ST	378 31	PR (2.89) KR (4.02)	CD, S	..	169	..
17	IV	Papanasam	..	..	NP	12,986	SC ST	1,104 93	PR (10.00) KR (2.00)	OSD	..	140	200
18	III	Pattukkottai	..	..	M	49,484	SC ST	2,306 242	PR (32.50) KR (8.20)	OSD, CD	574	2,176	..
19	III	Sirkazhi	..	..	M	25,507	SC ST	4,707 24	PR (26.01) KR (10.27)	CD	400	1,619	..
20	I	Thanjavur	..	..	M	184,015	SC ST	11,413 393	PR (120.17) KR (64.00)	OSD, CD	1,877	8,130	7,855
21	IV	Thiruvaiyaru	..	..	NP	14,013	SC ST	1,863 39	PR (43.00) KR (54.00)	BSD	82	250	126
22	III	Thiruvarur	..	..	M	43,654	SC ST	4,978 270	PR (45.91) KR ..	OSD, CD	590	5,312	
23	IV	Tirubuvanam	..	..	NP	10,584	SC ST	1,007 ..	PR (0.34) KR (10.10)	OSD	125	38	200
24	IV	Tirukkattuppalli		..	NP	11,999	SC ST	1,337 ..	PR (7.00) KR ..	OSD, CD	110	266	..
25	IV	Tirumullaivasal	..	..	GP	10,326	SC ST	1,377 ..	PR (11.00) KR (20.00)	OSD	120	..	..
26	IV	Tirunageswaram		..	NP	10,925	SC ST	972 ..	PR (4.95) KR (16.00)	OSD	60	..	125
27	III	Tirutturaippundi		..	NP	20,694	SC ST	4,530 200	PR (11.00) KR (5.00)	OSD	436	239	
28	IV	Tiruvidaimarudur		..	NP	11,305	SC ST	1,236 87	PR (4.65) KR (5.63)	OSD	120	89	350
29	IV	Tranquebar	..	..	NP	18,610	SC ST	1,979 25	PR (5.20) KR (12.50)	CD	..	330	..
30	V	Vaitheeswarankoil		..	NP	5,838	SC ST	1,252 101	PR (7.00) KR (10.50)	CD	4	123	
31	V	Valangiman	..	..	NP	9,323	SC ST	1,373 ..	PR (3.81) KR (6.41)	CD	79	98	66
32	III	Vedaranniyam	..	..	NP	26,573	SC ST	3,649 40	PR (2.00) KR (42.00)	CD		2	

STATEMENT IV.

CIVIL AND OTHER AMENITIES, 1979.

Serial No.	Class and Name of Town.	Method of disposal of night soil.	Protected water supply: Source of supply.	Protected water supply: System of storage with capacity in litres (in brackets).	Fire fighting service.	Electrification (Number of Connections): Domestic.	Industrial.	Commercial.	Road lighting (points.)	Others.
(1)	(2)	(11)	(12)	(13)	(14)	(15)	(16)	(17)	(18)	(19)
1	IV Aduthurai alias Maruthuvakudi ..	WB,ST	T	OHT (20,000)	Kumbakonam (12 kms.)	1,500	30	265	7	..
2	Akkaraipettai	See Nagappattinam Urban Agglomeration.								
3	IV Ammapettai	WB, ST	T, TW	OHT (17,000)	Thanjavur (20kms.)	1,029	44	..	303	..
4	Andanappettai ..	See Nagappattinam Urban Agglomeration.								
5	III Atirampattinam ..	WB	T	OHT (50,000) .. GLR (10,000)	Pattukkottai (13kms.)	1,568	121	380	1,640	14
6	IV Ayyampettai	WB, S	T, TW	OHT (4,00,000)	Thanjavur (16 kms)	2,024	55	422	311	20
7	Dharasuram	See Kumbakonam Urban Agglomeration.								
8	I Kumbakonam ..	See Kumbakonam Urban Agglomeration.								
	Kumbakonam Urban Agglomeration ..			..	..	10,327	670	4,689	2,934	5
	I Kumbakonam ..	WB	T	IG (90,00,000)	Yes	9,681	634	4,533	2,747	..
	V Dharasuram	ST, B	T. TW	OHT (40,000)	Kumbakonam (3 kms.)	646	36	156	187	5
9	IV Kuttalam	WB	W, T	OHT (67,500)	Mayuram (9 kms.)	869	44	330	355	37
10	IV Kuttanallur	WB	T	OHT (3,790)	Mannargudi (13 kms.)	2,677	47	486	504	489
11	II Mannargudi	WB, ST	T	SR (21,00,000)	Yes	3,637	257	1,526	1,100	..
12	II Mayuram	WB, ST	T	SR (30,000,00)	Yes	3,695	248	1,941	1,826	101
13	IV Muttupet	WB, ST	T	OHT (10,05,000)	Pattukkottai (22 kms.)	843	86	610	24	29
14	Nagappattinam ..	*See* Nagappattinam Urban Agglomeration								
	Nagappattinam Urban Agglomeration ..			..	..	6,293	372	2,375	2,196	.
	II Nagappattinam ..	WB, B	T	IG (15,25,000)	Yes	6,102	361	2,375	2,028	..
	V Akkaraipettai	B	T	BWP	Nagappattinam (3 kms)	128	4	..	132	.
	VI Andanappettai	B	T	BWP	Nagappattinam (5 kms.)	63	7	..	36	.
15	V Nidamangalam ..	WB, ST	T	OHT (37,500)	Mannargudi (13 kms.)	444	35	.. 213	247	16

16	IV	Orattanadu (Mukthambalpuram)	WB	T	OHT (78,000)	Mannargudi (22 kms.)	375	56	259	6	12
17	IV	Papanasam	WB, ST	T, TW	OHT (75,000) PT (25,000)	Kumbakonam (15 kms.)	2,300	98	200	383	..
18	III	Pattukkottai	WB, ST	W, T	OHT (4,00,000)	Yes.	2,485	269	1,379	7	34
19	III	Sirkazhi ..	WB	TW, T	OHT (40,500)	Mayuram (21 kms.)	1 702	77	677	858	107
20	I	Thanjavur	WB, ST	T	OHT (54,20,000) SR (28,62,000)	Yes.	12,398	1,513	4,136	4,964	105
21	IV	Thiruvaiyaru	WB	T, W	OHT (40,000)	Thanjavur (13 kms.)	1,410	39	1	343	..
22	III	Thiruvarur	WB	T	OHT (11,35,000)	Yes	2,825	352	1,555	1,050	57
23	IV	Tirubuvanam	WB	T	OHT (40,000)	Kumbakonam (6 kms.)	1,000	25	300	..	50
24	IV	Tirukkattuppalli ..	HL	T, TW	OHT (1,00,000)	Thanjavur (32 kms.)	579	20	300	343	15
25	IV	Tirumullaivasal ..	ST	TW, W	..	Mayuram (34 kms.)	695	4	41	168	..
26	IV	Tirunageswaram ..	WB	T, TW	OHT (1,00,000)	Kumbakonam (9 kms.)	1,250	2	75	7*	50
27	III	Tirutturaippundi ..	B, ST	T, TW	OHT (71,000)	Mannargudi (29 kms.)	1,897	151	784	515	..
28	IV	Tiruvidaimarudur ..	WB	T	OHT (37,500)	Kumbakonam (7 kms.)	1,000	40	70	229	8
29	IV	Tranquebar	WB	TW, W	..	Mayuram (29 kms.)	966	281	62	499	10
30	V	Vaitheeswarankoil ..	WB, ST	T, TW	OHT (28,000)	Mayuram (15 kms.)	310	33	126	212	16
31	V	Valangiman ..	B	T	OHT (62,500)	Kumbakonam (10 kms.)	741	62	92	0.25	5
32	III	Vedaranniyam ..	WB	TW, T	OHT (45,500)	Nagappattinam (45 kms.)	1,414	165	332	570	103

* Service points only.

STATEMENT IV A.

Civic and other amenities in notified slums, 1979

Serial No.	* *Class and Name of town.*	*Name of slum.*	*Area of slum. (in sq. kms.)*	*Population of slum.*	*Paved roads (in kms.)*	*System of sewerage.*
(1)	(2)	(3)	(4)	(5)	(6)	(7)
1	I Kumbakonam ..			NIL.		
2	II Mannargudi ..	Annamalainathan (Harijan Street).	0.0040	194	PR (0.25) KR ..	OSD
		Annamalainathan (Sannathi Street) ..	0 0020	68	PR (0.59) KR ..	OSD
		Anthoniar koil Street ..	0.0081	1,184	PR (0.32) KR ..	OSD
		Burma-Ceylon Colony Anna Nagar.	0.0141	380	PR (0.10) KR ..	OSD
		Burma Colony ..	0.0243	107	..	OSD
		Jeeyar Thoppu	0.0141	211	..	OSD
		Kailasanathan sannathi (Harijan Street)	0.0161	265	PR (0.28) KR ..	OSD
		Karthanapuram	0.0121	264	PR (0 40) PR ..	OSD
		Maligaimedu—Burma—Ceylon Colony.	0.0283	156	..	OSD
		Mannappah Street—Thever Colony.	0.0040	244	..	OSD
		Meenakshiamman koil Colony	0.0081	117	..	OSD
		Meluppan Street Colony	0.0040	125	..	OSD
		Mettūpalayam Harijan Street and Pattakara Street	0.0040	420	PR (0.67) KR ..	OSD
		Mothilal Street (Harijan)	0.0040	167	PR (0.17) KR ..	OSD
		Medalsethi Keela Street Mela Street.	0.0161	441	PR .. KR (0.44)	OSD
		Pookollai and Anthoniar koil street.	0.0121	417	PR (0.30) KR ..	OSD
		Thoppu Harijan Street	0.0020	58	..	OSD
		V.O.C. Road. Depot Road, Kuravar colony.	0.0020	222	..	OSD
		V.O.C. Road thotti colony	0.0020	141	PR (0 25) KR ..	OSD
3	II Mayuram ..	....		NIL.		
4	II Nagappattinam ..	....		NIL.		
5	I Thanjavur ..	.. .		NIL		

* For Classes I and II towns only

Serial No.	* Class and name of town.	Name of slum	Number of latrines			Method of disposal of night soil.		Number of tap points/ public hydrants installed for supply of protected water.	Electrification (Number of connections)		
			Private			Community.			Domestic	Road lighting (points)	Others
			Water borne.	Service.	Others.						
(1)	(2)	(3)	(8)	(9)	(10)	(11)	(12)	(13)	(14)	(15)	(16)
	I Kumbakonam ..	....					NIL				
2	II Mannargudi ..	Annamlainathan (Harijan Street)	..	..	..	..	..	1	1	6	..
		Annamalainathan (Sannathi Street) ..	1	1	..	..	WB	..	43	8	..
		Anthoniar koil Street ..	..	..	..	..	..	1	1	5	..
		Burma-Ceylon Colony Anna Nagar	..	.	..	..	..	1	17	..	..
		Burma Colony .. .	..	..	..	..	..	1	1	..	..
		Jeeyar Thoppu	1	..	..	..	WB	1	11	2	..
		Kailasanathan Sannathi (Harijan Street)	..	..	..	..	..	1	..	4	..
		Karthanapuram . ..	1	..	..	..	WB	1	12	8	..
		Maligaimedu—Burma—Ceylon Colony.	..	..	..	..	..	..	..	..	..
		Mannappah Street—Thever Colony.	..	1	..	..	WB	..	..	3	..
		Meenakshiamman koil Colony.	..	..	..	..	..	1	4	5	..
		Meluppan Street Colony	..	..	..	..	..	..	1	..	..
		Mettupalayam Harijan Street and Pattakara Street	..	..	..	..	..	1	38	14	..
		Mothilal Street (Harijan)	..	..	..	..	..	1	..	2	
		Medalsethi Keela Street Mela Street	..	..	..	..	..	2	1	13	..
		Pookollai and Anthoniar koil street	..	..	..	..	..	1	1	13	..
		Thoppu Harijan Street ..	.	..	..	..	..	1	..	2	..
		V.O.C. Road, Depot Road, Kuravar colony	..	..	..	..	..	1	..	..	..
		V.O.C. Road thotti colony	..		..	..	..	1	..	4	..
3	II Mayuram ..	....					NIL				
4	II Nagappattinam ..	....					NIL				
5	I Thanjavur ..	....					NIL				

* For classes I and II towns only.

TOWN DIRECTORY

STATEMENT V.

Medical, Educational, Recreational and Cultural Facilities 1979.

Serial No.	Class and Name of town.	Population	Medical facilities*		Educational facilities.			
			Hospitals/ Dispensaries/ T.B. clinics etc.	Beds in medical institutions noted in column 4.	Arts/Science/ Commerce colleges (of degree level and above).	Medical colleges.	Engineering colleges.	Polytechnics.
(1)	(2)	(3)	(4)	(5)	(6)	(7)	(8)	(9)
1	IV Aduthurai alias Maruthuvakudi.	10,561	H (1)	Kumbakonam (12 kms.)		Thanjavur (50 kms.)	South Arcot district (57 kms.)	Puthur (47 kms.)
2	Akkaraipettai		*See* Nagappattinam Urban Agglomeration.					
3	IV Ammapettai ..	12,902	H (1)	8	Thanjavur (20 kms.)	Thanjavur (20. kms.)	Tiruchchirappalli district (70 kms.)	Thanjavur (20 kms.)
4	Andanapettai		*See* Nagapapttinam Urban Agglomeration.					
5	III Atirampattinam ..	21,179	H (1)	16	A (1)	Thanjavur (61 kms.)	Tiruchchirappalli district (110 kms.)	Pudukkottai district (50 kms.)
6	IV Ayyampettai ..	11,398	H (1)	15	Thanjavur (16 kms.)	Thanjavur (16 lkms.)	Tiruchchirappalli district (64 kms.)	Thanjavur (16 kms.)
7	Dharasuram		*See* Kumbakonam Urban Agglomeration					
8	Kumbakonam ..		*See* Kumbakonam Urban Agglomeration.					
	Kumbakonam Urban Agglomeration.	141,794	H (1) TB (1) O (2) D (5)	226 40 .	ASC (1) AS (1)	..	..	.
	V Dharasuram ..	8,962	O (2)	.	*Kumbakonam (5 kms.)*	*Thanjavur (37 kms.)*	*South Arcot district (73 kms.)*	*Thanjavur (37 kms.)*
	I Kumbakonam ..	132,832	H (1) TB (1) D (5)	226 40 ..	ASC (1) AS (1)	Thanjavur (40 kms.)	South Arcot district (70 kms.)	Thanjavur (40 kms.)
9	IV Kuttalam	10,410	H (1)	12	Mayuram (9 kms.)	Thanjavur (70 kms.)	South Arcot district (46 kms.)	Puthur (36 kms.)
10	IV Kuttanallur	19,434	H (1)	12	Mannargudi (13 kms.)	Thanjavur (48 kms.)	Tiruchchirappalli district (104 kms.)	Nagappattinam (45 kms.)
11	II Mannargudi ..	51,738	H (1) TB (1) D (1) O (2)	132 8	AS (1) ..	Thanjavur (37 kms.)	Tiruchchirappalli district (87 kms.)	Thanjavur (37 kms.)

12	II Mayuram	67,675	H (1) D (1) TB (1) O (1)	104 2 .. 18	AS (1)	Thanjavur (71 kms.)	South Arcot district (40 kms.)	Puhur (27 kms.)	
13	IV Muttupet	16,487	H(1)	10	Mannargudi (30 kms.)	Thanjavur (57 kms.)	Tiruchchirappalli district (107 kms.)	Thanjavur (57 kms.)	
14	Nagappattinam .. .. *Nagappattinam Urban Agglomeration.*	90,650	H (2) D (2) TB (1)	*See* Nagappattinam Urban Agglomeration. 324 2 ..	ASC (1)	..	..	1	
	V Akkaraipettai ..	6,587	Nagapattinam (3 kms).	..	Nagappattinam (3 kms).	Thanjavur (83 kms.)	South Arcot district (74 kms.)	Nagappattinam (3 kms.)	
	VI Andanappettai ..	1,235	Nagapattinam (5 kms).	..	Nagappattinam (5 kms.)	Thanjavur (81 kms.)	South Arcot district (72 kms.)	Nagappattinam (5 kms.)	
	II Nagappattinam ..	82,828	H (2) D (2) TB (1)	324 2 ..	ASC (1)	Thanjavur (84 kms.)	South Arcot district (75 kms.)	1	
15	V Nidamangalam	6,561	HC (1)	..	Mannargudi (13 kms.)	Thanjavur (32 kms.)	Tiruchchirappalli district (82 kms.)	Thanjavur (32 kms.)	
16	IV Orattanadu (Mukthambalpuram).	10,332	H (1) HC (7)	20 ..	Mannargudi (22 kms.)	Thanjavur (24 kms.)	Tiruchchirappalli district (70 kms.)	Thanjavur (24 kms.)	
17	IV Papanasam	12,986	H (1)	16	Kumbakonam (15 kms).	Thanjavur (27 kms.)	South Arcot district (75 kms.)	Thanjavur (27 kms.)	
18	III Pattukkottai ..	49,484	H (1) FC (1) O (2)	106	Atirampattinam (13 kms.)	Thanjavur (47 kms.)	Tiruchchirappalli district (85 kms.)	Pudukkottai district (26 kms.)	
19	III Sirkazhi	25,507	H (1) NH (2) FC (1)	56	Mayuram (21 kms.)	Thanjvur (90 kms).	South Arcot district (17 kms.)	Puthur (7 kms.)	
20	I Thanjavur	184,015	H (2) D (6)	1,200 45	ASC (2)	1	Tiruchchirappalli district (50 kms.)	1	
21	IV Thiruvaiyaru ..	14,013	D (1)	..	Thanjavur (13 kms.)	Thanjavur (13 kms.)	Tiruchchirappalli district (52 kms).	Thanjavur (13 kms.)	
22	III Thiruvarur	43,654	H(1) D(2) TB(1) NH (4)	91	ASC (1)	Thanjavur (58 kms.)	South Arcot district (80 kms.)	Nagappattinam (25 kms.)	
23	IV Tirubuvanam ..	10,584	Tiruvidaimarudur (4 kms.)	..	Kumbakonam (6 kms.)	Thanjavur (45 kms.)	South Arcot district (65 kms.)	Thanjavur (45 kms.)	
24	IV Tirukkattuppalli ..	11,999	H(1) NH (2) O(1)	26	Thanjavur (32 kms.)	Thanjavur (32 kms.)	Tiruchchirappalli district (40 kms.)	Thanjavur (32 kms.)	

STATEMENT V

Medical, Educational, Recreational and Cultural Facilities 1979.

Serial No.	Class and Name of town.	Educational Facilities.							Number of recrational and Cultural facilities.			
		Recognised shorthand, typewriting, and vocational training institutions.	Higher Secondary Intermediate/PUC. (Pre-university college)/ Junior college level.	Secondory/Matriculation.	Junior Secondary and middle schools.	Primary schools.	Adult literacy classes centres, others (specify).	Working women's hostels/ with number of seats.	Stadia.	Cinema.	Auditoria/ Drama/ Community halls.	Public libraries including reading rooms.
(1)	(2)	(10)	(11)	(12)	(13)	(14)	(15)	(16)	(17)	(18)	(19)	(20)
1	IV Aduthurai *alias* Maruthuvakudi.	Type (1)	1	1	1	1	...	..	..	1	..	PL(1)
2	Akkaraipettai	*See* Nagappattinam Urban Agglomeration.										
3	IV Ammapettai ..	Type (1)	2	2	3	3	..	...	..	1	..	PL(1)
4	Andanappettai	*See* Nagappattinam Urban Agglomeration.										
5	III Atirampattinam ..	Type (1)	1	1	1	7	1	..	..	1	..	PL(1) RR(2)
6	IV Ayyampettai ...	Type (3)	1	2	4	7	...	..	..	1	1	PL(1) RR(2)
7	Dharasuram	*See* Kumbakonam Urban Agglomeration.										
8	Kumbakonam ..	*See* Kumbakonam Urban Agglomeration.										
	Kumbakonam Urban Agglomeration.	Sh. Type (2) Type (4)	9	12	18	34	..	..	..	6	4	PL (6) RR (16)
	V Dharasuram ..	Kumbakonam (3 kms.)	Kumbakonam. (3 kms.)	Kumbakonam (3 kms.)	1	2	..	..	..	..	..	PL(1) RR(1)
	I Kumbakonam ...	Sh. Type (2) Type (4)	9	12	17	32	..	..	..	6	4	PL (5) RR (15)
9	IV Kuttalam	Sh. Type (2)	1	1	3	3	2	..	..	1	1	PL (1) RR(1)
10	IV Kuttanallur	Type (1)	1	1	3	3	...	..	..	1	.	PL (1)
11	II Mannargudi	Sh. Type (2)	3	3	5	18	...	..	..	4		PL(2) RR(3)

12	II Mayuram	Sh Type (7) Type (3)	5	6	10	25	..	..	..	5	..	PL (2) RR (2)
13	IV Muttupet	Type (2).	2	2	2	4	1	..	..	2	..	PL (1) RR (1)
14	Nagappattinam . .	*See* Nagappattinam Urban Agglomeration.										
	Nagapattinam Urban Agglomeration.	Sh. Type (6).	4	7	13	29	5	..	..	3	4	PL (2) RR (2)
	V Akkaraipettai ..	Nagappattinam (3 kms.)	Nagappattinam (3 kms.)	Nagappattinam (3 kms.)	1	2	..	.	..	..	..	
	VI Andanapettai ..	Nagappattinam (5 kms.)	Nagappattinam (5 kms.)	Nagappattinam (5 kms.)	Nagappattinam (5 kms.)	1	..	..	..	..	..	..
	II Nagappattinam ..	Sh. Type (6).	4	7	12	26	5	..	3	3	4	PL (2) RR (2)
15	V. Nidamangalam ..	Type (2).	1	1	2	3	..	..	..	2	..	PL (1)
16	IV Orattanadu (Mukthambal puram).	Sh. Type (3) O (1)	2	2	2	4	..	..	..	1	..	PL (1)
17	IV Papanasm	Sh. Type (3)	2	2	2	4	1	..	.	1	..	PL (1)
18	III Pattukkottai	Type (1). Sh. Type(2)	2	2	7	13	..	..	..	3	..	PL (1) RR (1)
19	III Sirkazhi	Type (3)	3	3	4	14	..	..	..	2	..	PL (1) RR (5)
20	I Thanjavur	Type (1) Sh. Type (4) O (2)	9	15	19	44	..	1(56)	2	3	3	PL (5) RR (30)
21	IV Thiruvaiyaru ..	Sh. Type (1) O (1)	2	3	4	6	..	..	..	2	..	PL (1)
22	III Thiruvarur	Type (10) .. Sh. Type. 2	2	4	10	18	.	1(15)	..	4	1	PL (1) RR (1)
23	IV Tirubuvanam ..	Tiruvidaimarudur (4 kms.)	Tiruvidaimarudur (4 kms.)	Tiruvidaimarudur (4 kms.)	3	2	.	.	..	1	..	PL (1)
24	IV Tirukkattuppalli ..	Thiruvaiyaru (17 kms).	1	2	3	5	..	..	..	1	..	PL (1)

STATEMENT V.

Medical, Educational, Recreational and Cultural Facilities, 1979.

Serial No.	Class and Name of town.	Population.	Medical facilities.		Educational facilities			
			Hospitals/ Dispensaries/ T.B. clinics, etc.	Beds in medical institutions noted in column (4.)	Arts/Science/ Commerce/ colleges of degree level and above	Medical colleges.	Engineering colleges.	Polytechnics.
(1)	(2)	(3)	(4)	(5)	(6)	(7)	(8)	(9)
25	IV Tirumullaivasal ..	10,326	H (1)	4	Melayur (20 kms.)	Thanjavur (109 kms.)	South Arcot district (28 kms.)	Puthur (18 kms.)
26	IV Tirunageswaram ..	10,925	Kumbakonam (9 kms.)	..	Kumbakonam (9 kms.)	Thanjavur (48 kms.)	South Arcot district (61 kms.)	Thanjavur (48 kms.)
27	III Tirutturaippundi ..	20,694	H (2)	84	Mannargudi (29 kms.)	Thanjavur (64 kms.)	Tiruchchirappalli district (114 kms.)	Nagappattinam (49 kms.)
28	IV Tiruvidaimarudur ..	11,305	H (1)	16	Kumbakonam (7 kms.)	Thanjavur (50 kms.)	South Arcot district (59 kms.)	Thanjavur (50 kms.)
29	IV Tranquebar	18,610	H (1)	24	ASC (1)	Thanjavur (100 kms.)	South Arcot district (50 kms.)	Nagappattinam (22 kms.)
30	V Vaitheeswarankoil ..	5,838	H (1)	13	Mayuram (15 kms.)	Thanjavur (90 km.)	South Arcot district (25 kms.)	Puthur (12 kms.)
31	V Valangiman ..	9,323	H (1)	10	Kumbakonam (10 kms.)	Thanjavur (42 kms.)	Tiruchchirappalli district (92 kms.)	Thanjavur (42 kms.)
32	III Vedaranniyam ..	26,573	HC (1)	16	Nagappattinam (45 kms.)	Thanjavur (115 kms.)	South Arcot district (123 kms.)	Nagappattinam (48 kms.)

* The name of the nearest place if in the same district or the name of the nearest district if in the same States or other State and its distance where facility is available is mentioned.

Serial No.	Class and Name of town.	Educational Facilities.						Number of recreational and Cultural facilities.				
		Recognised shorthand, typewriting, and vocational training institutions. investicate.	Higher Secondary Intermediate/ at PUC (Pre-University college) /Junior college level	Secondary /Matriculation.	Junior Secondary and middle schools.	Primary schools.	Adult literacy classes. centres, others, (specify)	Working womens hostel with number of seats.	Stadia.	Cinema.	Auditorial/ Drama/ Community hall.	Public libraries including reading rooms.
(1)	(2)	(10)	(11)	(12)	(13)	(14)	(15)	(16)	(17)	(18)	(19)	(20)
25	IV Tirumullaivasal ..	Sirkazhi (12 kms)	1	1	2	4	1	..	..	1	1	PL (1)
26	IV Tirunageswaram ..	Type (1)	1	1	2	4	..	..	..	1	..	PL (1) RR (2)
27	III Tirutturaippundi ..	Sh. Type (3)	2	2	3	7	..	..	..	2	..	PL (1)
28	IV Tiruvidaimarudur	Type (2).	1	1	3	4	..	..	..	1	..	PL (2)
29	IV Tranquebar ..	Type (1) O (1)	2	3	5	12	..	..	..	1	..	PL (2) RR(1)
30	V Vaitheeswarankoil..	Sirkazhi .. (6 kms).	1	1	1	2	1	..	..	..	..	PL(1)
31	V Valangiman ..	Type (2)	1	1	1	3	..		..	..	..	PL(1)
32	III Vedaranniyam ..	Type (2)	2	2	5	12	..		..	4	..	PL(1)

TOWN DIRECTORY.

STATEMENT VI.

Trade, Commerce, Industry and Banking, 1979.

Serial No.	Class and Name of town.	Name of three most important commodities imported.			Name of three most important commodities exported.			Name of three most important commodities manufactured.			Number of banks.	Number of agricultural credit societies.	Number of Non-agricultural credit societies.
		1st.	2nd	3rd	1st	2nd	3rd	1st.	2nd.	3rd			
(1)	(2)	(3)	(4)	(5)	(6)	(7)	(8)	(9)	(10)	(11)	(12)	(13)	(14)
1	IV Aduthurai alias Maruthuvakudi.	..	..	..	Paddy.	Banana.	Grams.	..	..	..	3	1	..
2	Akkaraipettai ..	*See* Nagappattinam Urban Agglomeration.											
3	IV Ammapettai.	..	..	..	Ground-nut.	Paddy.	Black gram.	Silk Sarees.	Khadi cloth.	Khadi Silk.	3	1	..
4	Andanapettai ..	*See* Nagappattinam Urban Agglomeration.											
5	III Atiram-pattinam.	Dryfish.	Coconut.	..	..	..	..	Salt.	Coir.	Coconut oil.	1	..	1
6	IV Ayyampettai.	..	..	..	..	..	..	..	..	..	3	1	..
7	Dharasuram	*See* Kumbakonam Urban Agglomeration.											
8	Kumbakonam	*See* Kumbakonam Urban Agglomeration.											
	Kumbakonam Urban Agglomeration.	*See* Constituent Units.											
	V Dharasuram.	Silk yarn.	Brass metal.	Stainless steel sheets.	Silk cloth.	Brass vessels.	Stainless steel vessels.	Silk cloth.	Brass vessels	Stainless steel. vessels.	1	1	..
	I Kumbakonam	Raw materials of silk.	Stainless and Aluminium sheets.	Tobacco	Silk Sarees.	Brass vessels.	Chewing Tobacco and Betal-nut slices.	Silk sarees.	Brass and Stainless steel vessels.	Chewing Tobacco and Betal nut slices.	24	2	3
9	IV Kuttalam ..	Paddy.	Coco	Sugarcane	..	..	..	..	..	..	4	1	1
10	IV Kuttanallur..	..	..	..	..	Paddy	..	..	..	..	4	2	..
11	II Mannargudi..	..	..	..	..	Paddy	Hand-loom cloth.	Safety Matches.	Safety Matches.	Hand loom cloth.	Washing soap.	8	1	6
12	II Mayuram ..	Red gram.	Chillies.	..	..	Paddy.	Rice.	Grams.	Sarees.	..	..	14	..	5
13	IV Muttupet ..	Coconut	Farmal coir.	..	..	..	..	..	Coir.	..	..	3	2	1

14	Nagappattinam						See Nagappattinam Urban Agglomeration.							
	Nagappattinam Urban Agglomeration.								See Constituent Units.					
	V. Akkaraipettai ..	..	..	..	..	..	..	..	..	..	..	..		1
	VI. Andanappettai ..	..	..	..	..	..	..	..	..	..	..	.		..
	II Nagappattinam ..	Fertilizer	Iron. Billets.	..	Onion.	Chillies.	Jaggery.	Iron Hard wares.	Steel almyrah trunk and other furniture.	Palmyrah leaf baskets.		12		5
15	V Nidamangalam.. ..	..	..	..	Paddy	Black gram.	Green gram.	..	..	..		2	1	..
16	IV. Orattanadu (Mukthambalpuram).	Ground nut seeds.	Dry fish	..	Paddy	Gronud nut.	Rice	..	..	..		3		4
17	IV Papanasam	..	..	..	..	..	..	..	..	..	..	5	2	1
18	III. Pattukkottai ..	Redgram	Chillies.	Oil.	Paddy.	Coconut	Ground-nut.	..	..	..		7	3	..
19	III. Sirkazhi	..	..	..	..	..	..	..	..	..		8	1	..
20	I Thanjavur	Pulses.	Groundnut Oil.	Wheat products	Paddy	Coconuts	Cashew nuts.	Boiled Rice.	Soapnut powder.	Scented sticks.		31	.	3
21	IV. Thiruvaiyaru ..	Redgram	Tamarind	Oil	Sugar-cane.	Banana	Coconut	Sugar	..	..		4	19	1
22	III. Tiruvarur	..	..		Paddy	Black gram.	Green gram.	Homoe-pathic medicines.	Perfumes	Tobacco		12	..	..
23	IV. Tirubuvanam ..	..	..	..	..	..	..	Silk Sarees.	Aluminium vessels.	..		1	..	..
24	IV. Tirukkattuppalli ..	Sugar	Kerosine	Redgram	Paddy	Onion	Banana	..	..	..		4	1	1
25	IV. Thirumullaivasal ..	..	..	..	Paddy	Ground nut.	Fish	..	..	..		1	..	..
26	IV. Tirunageswaram ..	Cotton thread.	Silk Cloth.	..	Handloom cloth	Rice.	..	Handloom cloth.	..	..		1	1	.
27	III. Tiruthuraippundi ..	Provisions	Textiles	Medicines	Paddy	Black gram.	Salt	Matches	..	..		6	1	.
28	IV. Tiruvidaimarudur ..	..	..	..	..	..	..	..	..	..		1	..	..
29	IV. Tranquebar	..	..	..	Fish	..	..	..	..	..		3	1	..
30	V. Vaitheeswarankoil ..	..	..	..	..	..	..	..	..	..		1	1	.
31	V. Valangiman	..	..	..	..	..	..	..	..	..		2	1	1
32	III. Vedaraniyam ..	Rice	Kerosene	Fertilizer	Salt	Tobacco	Casurina (fire wood).	Salt	Tobacco	..		5	7	1

APPENDIX

TOWNS SHOWING THEIR OUT GROWTH WITH POPULATION

Serial No.	*Name of the town with location code.*	*Population of core town.*	*Outgrowth.*	*Population of outgrowth.*
(1)	(2)	(3)	(4)	(5)