


# CENSUS OF INDIA 1981

**SERIES 15 NAGALAND**

## DISTRICT CENSUS HANDBOOK

PART XIII - A

**Village And Town Directory**

PART XIII - B

**Village And Town Primary Census Abstract**

**And**

**Scheduled Tribes Primary Census Abstract**

# WOKHA DISTRICT

**DANIEL KENT**
*of the Indian Frontier Administrative Service*
DIRECTOR OF CENSUS OPERATIONS
NAGALAND

# 1981 CENSUS

## LIST OF PUBLICATION, NAGALAND

( All the Publications of this state will bear series No. 15 )

| Sl. No. | Part | | Subject | | Remarks |
|---|---|---|---|---|---|
| 1 | 2 | | 3 | | 4 |
| | | | **CENTRAL GOVERNMENT PUBLICATION** | | |
| 1. | Part 1 | ... | Administration report ... | ... | For Office use |
| 2. | Part II A | ... | General Population Tables ( A-series Tables ) | ... | Not yet published |
| | Part II B | ... | General Population Tables (Primary Census Abstract) | . | Not yet published |
| 3. | Part III | ... | General Economic Tables | ... | Published |
| 4. | Part IV A | ... | Social & Cultural Tables (Tables C-1 to C-6) | | |
| | Part IV B | ... | Social & Cultural Tables ( Tables C-7 to C-10 ) | ... | Not yet published |
| 5. | Part V | ... | Migration Tables | - | Not yet published |
| 6. | Part VI | ... | Fertility Tables | ... | Not yet published |
| 7. | Part VII | .... | Tables on houses and disabled population ( Tables H-1 to H-2) | .... ... | Published |
| 8. | Part VIII-A | ... | Household Tables ( Tables HH-1 to HH-16 ) | .... | Not yet published |
| | Part VIII-B | ... | Household Tables ( Tables HH-17 HH-17 S. C. HH-S.T. | | |
| 9. | Part IX- | ... | Spl. Table on S.C./S.T. ( Tables S.T.-1 to S.T. 9 ) | ... | Not yet published |
| 10. | Part X-B | .... | Survey reports on Villages and Towns | ... | Not yet published |
| | Part X-C | ... | Survey reports on selected villages | ... | Not yet published |
| 11. | Part XI | ... | Enthrographic notes and special studies on S. C. and S. T. | ... | Not yet published |
| 12. | Part XII | .... | Census Atlas | ... | |
| | | | **STATE GOVERNMENT PUBLICATION** | | |
| 13. | Part XIII-A | ... | District Census Hand Book ( Village and Town Directory | ... | Present Publication |
| | Part XIII-B | ... | Village wise/urban wardwise Primary Census Abstract. | | |

Note :—Depending on the size there may be sub-parts to some of the parts or some sum-parts may be combined together.

# CONTENTS


| | | Page |
|---|---|---|
| 1. | Foreword ... ... ... ... ... ... | vii |
| 2. | Preface ... .... ... ... ... ... | ix |
| 3. | Acknowledgement of Assistance ... ... ... .... ... | x |
| 4. | Administrative map of the district ... ... ... ... ... | xi |
| 5. | Chart showing the circlewise distribution of population... ... ... ... | xiii |
| 6. | Chart showing the percentage of different categories of workers and non-workers . .... ... ... ... .... | xiv |
| 7. | Important statistics of the district ... .... ... ... ... | xv |
| 8. | Analytical note | |
| | Definition and Concepts ( 1 ) | |
| | Brief History of the District and District Census Hand book ( 3 ) | |
| | Scope of Part A and Part B of District Census Hand book ( 4 ) | |
| | Physical Aspects Highlights on the changes in jurisdiction of the district during the decade including its boundaries ( 6 ) | |
| | Major characteristics of the district ( 6 ) | |
| | Brief analysis of the Village and Town directory based on inset tables ( 7 ) | |
| | Brief analysis of the P C A data based on inset tables ( 9 ) | |
| 9. | Inset table on Village Directory and Town Directory | |
| | Table-1 ... Distribution of villages according to the availability of different amenities ... ... ... | 11 |
| | Table-2 ... Proportion of rural population served by different amenities ... ... ... .... | 12 |
| | Table-3 ... Distribution of villages not having certain amenities arranged by distance ranges from the places where these are available ... ... .. .. | 13 |
| | Table-4 ... Distribution of villages according to the distance from nearest town and availibility of different amenities .. .. ... | 13 |
| | Table-5 ... Distribution of villages according to population range and amenities available ... ... ... | 14 |
| | Table-6 ... Main staple food in majority of villages in each circle .... ... .. ... | 14 |
| | Table-7 ... Growth, Density and Sex-ratio of urban population in the district in relation to the state ... ... .. | 15 |
| | Table-8 ... New towns / towns declassified in 1981 Census ... .. .... .. ... | 15 |
| | Table-9 ... Per capita receipt and expenditure in towns ... .. .... | 16 |
| | Table-10 ... Schools per ten thousand population in towns ... ... ... | 16 |
| | Table-11 ... No. of beds in Medical institutions in towns ... ... .... | 17 |
| | Table-12 ... Most important commodity manufactured, imported and exported in towns ... ... .. ... | 17 |

10. Inset Tables Based on P.C.A. data

| | | | |
|---|---|---|---|
| Table-13 | ... Population, number of villages and towns, 1981 .. | ... ... | 18 |
| Table-14 | .... Decadal change in distribution of population ... | ... ... | 19 |
| Table-15 | ... Distribution of villages by population ranges ... | ... .... | 19 |
| Table-16 | ... Proportion of scheduled tribe population to total population in the villages .... | ... ... | 20 |
| Table-17 | .... Proportion of scheduled castes/scheduled tribes population in towns ... ... | .. ... | 20 |
| Table-18 | .... Literacy rates by population ranges of villages... | ... .... | 21 |
| Table-19 | ... Literacy rates for towns ... ... | .... ... | 21 |
| Table-20 | ... Literates, workers, non-workers, scheduled caste/tribe population in the district ... | ... ... | 22 |

11. Part - A-Village and Town Directory
Section - I - Village Directory
Notes explaning the Codes in Village Directory ... ... ... ... 25

**Wokha Sadar Circle**

i) .... Map ... 26
ii) .. Alphabetical list of villages ... 27
iii) ... Village Directory .... 28

**Lotsu Circle**

i) ... Map ... 30
ii) .... Alphabetical list of villages ... 31
iii) .... Village Directory ... 32

**Baghty Circle :-**

i) .... Map ... 34
ii) ... Alphabetical list of villages ... 35
iii) ... Village Directory ... 36

**Bhandari Circle :-**

i) .... Map .... 38
ii) ... Alphabetical list of villages ... 39
iii) .... Village Directory ... 40

**Aitepyong Circle**

i) Map ... 42
ii) Alphabetical list of villages ... 43
iii) Village Directory ... 44

**Sungro Circle**

i) Map ... 46
ii) Alphabetical list of villages ... 47
iii) Village Directory ... 48

**Chukitong Circle :-**

i) Map ... 50
ii) Alphabetical list of villages 51
iii) Village Directory ... 52

12. Appendices (I-IV) to the Village Directory :-

Appendix-I :- Circlewise abstract of educational, medical and other amenities ... 54
Appendix-II :- Land utilisation data in respect of non-municipal towns (Census towns) ... 58
Appendix-III :- List of villages where no amenities relating to education, medical, drinking water, post and telegraph, communication, power supply available .... 58
Appendix-IV :- List of villages according to the total population of scheduled tribe to the total population by ranges ... 59

13. Section-II-Town Directory

Notes explaining the codes used in the Town Directory ... 61

**Town Directory**

Statement-I :- Status and growth history .... 62
Statement-II :- Physical aspects and location of towns, 1979 ... 64
Statement-III :- Municipal Finance, 1978-1979 ... 65
Statement-IV :- Civic and other amenities, 1979 ... 66
Statement-V :- Medical, educational recreational and cultural facilities, 1979 .... 66
Statement-VI :- Trade, Commerce, Industry and banking, 1979 .... 68

14. Part-B-Primary Census Abstract

Fly leaf to Primary Census Abstract ... 71
District Primary Census Abstract ... 72
Village Primary Census Abstract of Wokha Sadar Circle ... 76
Village Primary Census Abstract of Lotsu Circle ... 78
Village Primary Cen us Abstract of Baghty Circle ... 80
Village Primary Census Abstract of Bhandari Circle ... 82
Village Primary Census Abstract of Aitepyong Circle ... 84
Village Primary Census Abstract of Sungro Circle .... 86
Village Primary Census Abstract of Chukitong Circle ... 88
Urban Primary Census Abstract ... 90
Appendix to Urban P.C.A. ... 93
District P. C. A. for Scheduled Tribes ... 94

## NOTE FOR MAPS

*"The District and Circle maps included in this publication are according to the Deputy Commissioner of Wokha District."*

# FOREWORD

The district census handbook [DCH], compiled by the Census Organisation on behalf of the State governments, is one of the most valuable products of the Census. The DCH is constantly referred to by planners, administrators, academicians and researchers. It is *inter alia* used for delimitation of constituencies, formulation of local level and regional plans and as an aid to District administration. The district census hand book is the only publication which provides Primary Census Abstract ( PCA ) data upto village level for the rural areas and wardwise for each city or town. It also provides data on infrastructure and amenities in villages and towns, etc.

The district census handbook series was initiated during the 1951 Census. It contained important census tables and PCA for each village and town of the district. During 1961 Census the scope of the DCH was enlarged and it contained a descriptive account of the district, administrative statistics, census tables and a village and town directory, including PCA. The 1971 DCH series was planned in three parts. Part-A related to village and town directory, Part-B to village and town PCA and Part-C comprised analytical report, administrative statistics, district census tables and certain analytical tables based on PCA and amenity data in respect of villages. However, in some states it was confined to district census tables and in a few cases altogether given up due to delay in compilation and printing.

While designing the format of 1981 DCH series some new features along with the restructuring of the formats of village and town directory have been attempted. At the same time, comparability with the 1971 data has also been kept in view. All the amenities except power supply in the village have been brought together in the village directory with the instruction that in case an amenity is not available in the referrent village the distance in broad ranges from the nearest place where the amenity is available may be given. The restructuring of the format of the village directory and incorporating more exhaustive data on infrastructure aspect particularly in relation to amenities and land-use pattern is expected to further meet the need of micro level planning for rural areas. It is expected to help not only in local area planning but regulating the provision of goods and services as well so as to minimise the the regional imbalances in the process of development. A few new items of information have also been introduced to meet some of the requirements of the Revised Minimum Needs Programme. Such new items of information as adult literacy centres, primary health subcentres, and community health workers in the village have been introduced in the village directory with this objective in mind. The new item on approach to the village is to have an idea about the village in the district which are inaccessible. A new column "total population and number of households" has been introduced to examine the correlation of the amenities with the population and number of households they serve. Addition of two more appendices listing the villages where no amenities are available and according to the proportion of scheduled caste and scheduled tribe population to the total population has also been made with this view in mind.

The formats of the town directory have also been modified to meet the requirements of the Minimum Needs Programme by providing information on a few new items. A new statement on civic and other amenities in slums in Class-I and Class-II towns (Statement IV-A) has been introduced with this objective in mind. It is expected that this will help the planners to chalk out programmes on provision of civic amenities for the improvement of slums. The columns on Scheduled Castes and Scheduled Tribes population in statement IV relating to civic and other amenities and adult literacy classes centres under educational facilities in statement V are also added *inter alia* with this view. A significant addition is class of town in all the seven statements of the town directory. The infrastructure of amenities in urban areas of the country can be best analysed by taking the class of towns into consideration. The addition of the columns on civic administration status and population in a few statements also serves this purpose.

The format of the Primary census abstract for the villages and towns has been formulated in the light of changes in the economic and other questions canvassed through the individual slip of 1981 Census.

In order to avoid delay in publication of 1981 DCH series it has been so designed that Part-A of the volume contains village and town directory and Part-B, the PCA of villages and towns including the Scheduled Castes and Scheduled Tribes PCA upto Tahsil/Town level. At the beginning of the DCH a detailed analytical note supported by a number of inset tables based on PCA and non census data in relation to the infrastructure has been introduced to enhance its value. The district and tahsil/Police Station/C D Block etc., level maps depicting the boundaries and other important features have been inserted at appropriate places, to further enhance the value of the publication.

This publication is a joint venture of the State Government and the Census Organisation. The data have been collected and compiled in the State under the direction of Shri Daniel Kent the Director of Census Operations, Nagaland on behalf of the State Government which has borne the cost of printing. The task of planning, designing and coordination of this publication was carried out by Shri N. G. Nag, Deputy Registrar General (Social Studies) of my office. Dr. B. K. Roy, Deputy Registrar General (Map) provided the technical guidance in the preparation of the maps. Data received from Census Directorates have been scrutinised in the Social Studies Division at the headquarters under the guidance of Shri M. M. Dua, Senior Research Officer. I am thankful to all who have contributed in this project.

P. PADMANABHA
REGISTRAR GENERAL, INDIA

New Delhi
the 26th April, 1982

# PREFACE

The District Census Handbooks were introduced for the first time in the 1961 Census in India but so far as Nagaland is concerned the same were brought out in 1971 Census for the first time. The District Census Handbooks in 1971 Census were published in three parts namely, A, B and C. These were found very useful and valuable source of various information to the planners, administrators, researchers, legislators, public bodies and the general public. I have the pleasure to bring out the District Census Handbooks of 1981 Census for all the districts of Nagaland one by one, which will serve as a valuable source of information. Part A and B are combined in the same volume.

This volume will give the over all picture of the district at a glance under the heading "Important Statistics". The analytical note contains number of inset tables based on the village directory, town directory and the PCA. Part A provides the village directory and town directory alongwith the tables on administrative, welfare and developmental statistics of the district. Part-B of this report consists of the Primary Census Abstract of the general population and scheduled tribe population for the State District Circle and the village, for towns the PCA is given upto the block level and tables are based on PCA data.

I am deeply grateful to the State Government for their ever willing help and Co-operation in bringing out this Publication in time. The data incorporated in this volume are mainly collected by the enumerators/supervisors who formed an army of enumeration agency under the efficient leadership of the Deputy Commissioners who were notified as Principal Census Officers, ADC, Kohima, Mokokchung and Tuensang and DPO, Phek, Zunheboto, Wokha and Mon as District Census Officers, Addl. Deputy Commissioners in-charge of sub-division and Sub-Divisional Officers (Civil) as Sub-Divisional Census Officers and Extra-Assistant Commissioners and Circle Officers as Charge Officers. I am grateful to Shri Z. Obed, I. A. S., the then chief Secretary to the Government of Nagaland who showed enthusiastic interest in all the matters relating to Census of 1981.

I express my debt of gratitude to the Census Commissioner and the Registrar General, India Shri P. Padmanabha, I. A. S. who was a constant source of guidance and inspiration. The painstaking Deputy Registrar General (C. T.) Shri K. K. Chakrabo ty (since retired) also helped us to get all the tables checked with accuracy. The DRG (Map) of Registrar General's office Dr. B. K Roy rendered his valuable guidance in preparation of the maps for this publication.

The 1981 Census was organised in this state under the Directorship of Shri Daniel Kent, I.A.S. who despite his multifarious responsibilities in the State Govt., devoted his whole hearted attention in his capacity as an Ex-Officio Director, I am indeed indebted to him for his seasoned guidance to me for sharing the Census work with him. My thanks are also due to the then Deputy Directors Shri A.C. Bal, Shri S. K. Chattopadhyay, Shri N. Thong and the then Assistant Directors Shri N. C. Sarkar and his successor Shri J. C. Dutta who jointly shared the brunt of the field work to make the 1981 Census a great success in the State of Nagaland.

I shall be failing in my duties if I do not place on record my sincere thanks to the Station Director, All India Radio, Kohima and his colleagues who helped in making wide publicity through this media during the actual operations. My thanks are due to the controller of Printing and Stationery, Nagaland, Kohima and his colleagues who helped in printing this report by taking personal interest.

Last but not the least my thanks are due to Mrs. E. Peseyie, Tabulation Officer who took all the pains to draft and shape this report alongwith her other colleagues in this Directorate under my guidance.

G. S. PABLA
Asstt. Director of Census Operations (T)
Nagaland, Kohima

Dated Kohima, the
12th December, 1983.

# ACKNOWLEDGEMENTS


**Data Processing**

| | |
|---|---|
| D. C. Pathak | Tabulation Officer |
| E. Peseyie (Mrs.) | Tabulation Officer |
| A. Jahan | Tabulation Officer |
| H. K. Endow | Statistical Asstt. |
| D. Sarma | Statistical Asstt. |
| Z. Nisa | Statistical Asstt. |
| C. Gupta | Computor |
| G. Das (Mrs.) | Computor |

**Analysis of Data**

| | |
|---|---|
| E. Peseyie (Mrs.) | Tabulation Officer |

**Maps and Diagrams**

| | |
|---|---|
| I. Tali Ao | Geographer |
| J. Rajbaruah | Sr. Artist |

**Typing**

S. Chaudhury (Mrs.)

T. Rutsa (Mrs.)

**Printing Supervision**

| | |
|---|---|
| D. C. Pathak | Tabulation Officer |

**Proof Reading**

| | |
|---|---|
| D. C. Pathak | Tabulation Officer |
| Lucy Kent (Miss.) | Proof Reader |

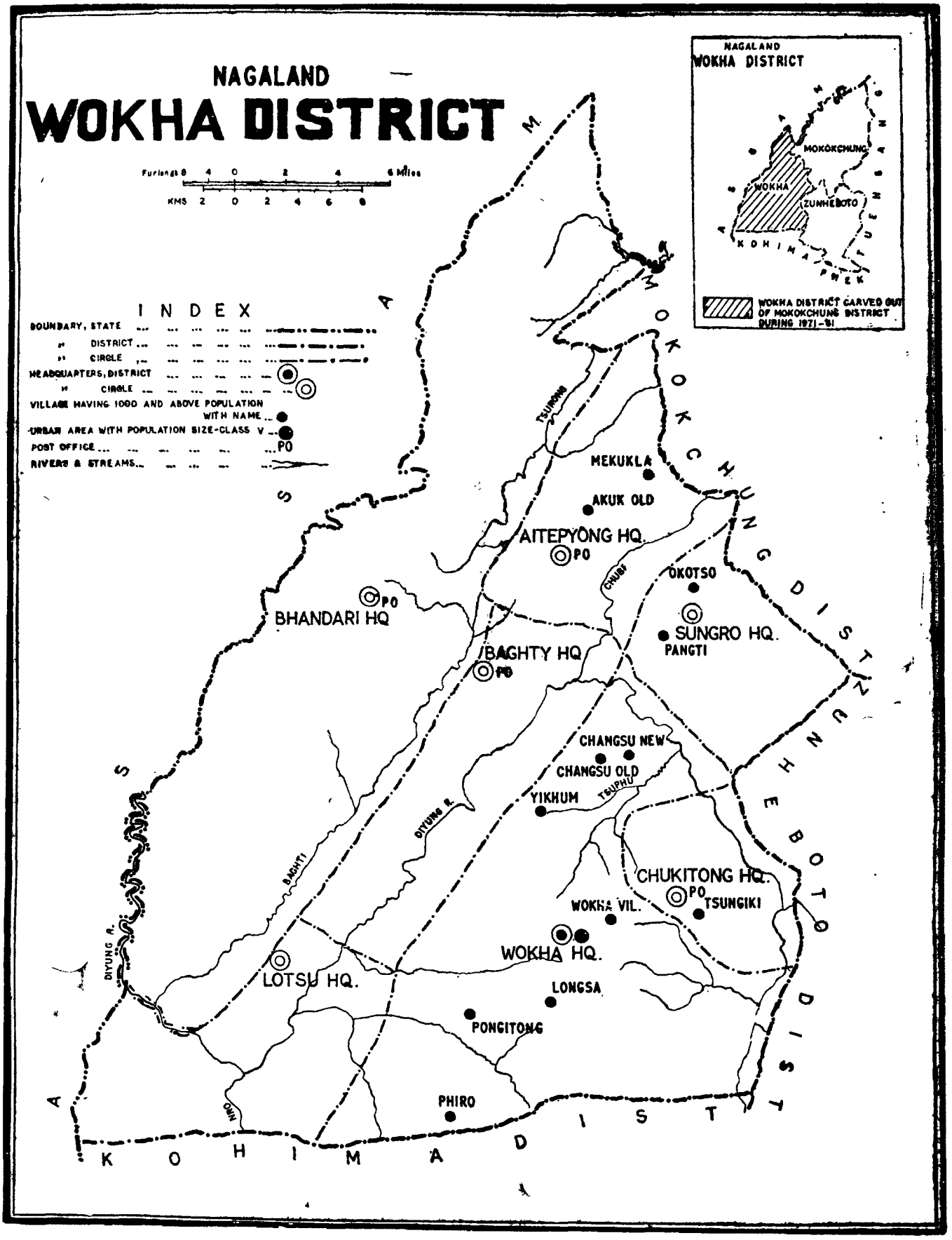
NAGALAND
WOKHA DISTRICT
Furlongs 8 4 0 2 4 6 Miles
KMS 2 0 2 4 6 8
INDEX
BOUNDARY, STATE
DISTRICT
CIRCLE
HEADQUARTERS, DISTRICT
CIRCLE
VILLAGE HAVING 1000 AND ABOVE POPULATION WITH NAME
URBAN AREA WITH POPULATION SIZE-CLASS V
POST OFFICE ...PO
RIVERS & STREAMS
NAGALAND
WOKHA DISTRICT
MOKOKCHUNG
WOKHA
ZUNHEBOTO
KOHIMA
PHEK
WOKHA DISTRICT CARVED OUT OF MOKOKCHUNG DISTRICT DURING 1971-81
ASSAM
MOKOKCHUNG DISTRICT
ZUNHEBOTO DISTRICT
KOHIMA DISTRICT
TSURUNG
MEKUKLA
AKUK OLD
AITEPYONG HQ.
PO
CHUBI
OKOTSO
SUNGRO HQ.
PANGTI
BHANDARI HQ
PO
BAGHTY HQ
PO
CHANGSU NEW
CHANGSU OLD
YIKHUM
TSUPHU
DIYUNG R.
BAGHTI
CHUKITONG HQ.
PO
TSUNGIKI
WOKHA VIL.
WOKHA HQ.
LOTSU HQ.
LONGSA
PONGITONG
PHIRO
DIYUNG R.
ONO

# CHART SHOWING CIRCLEWISE POPULATION OF WOKHA DISTRICT 1981

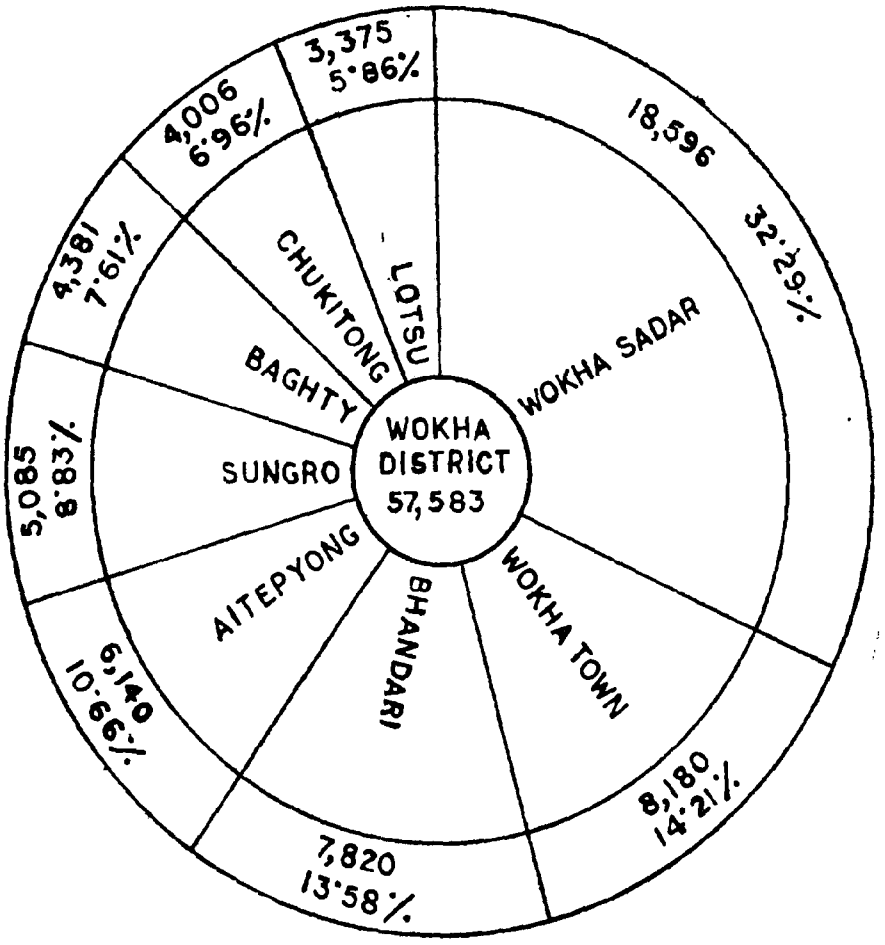

# CHART SHOWING THE DIFFERENT CATEGORIES OF WORKERS & NON-WORKERS WOKHA DISTRICT 1981

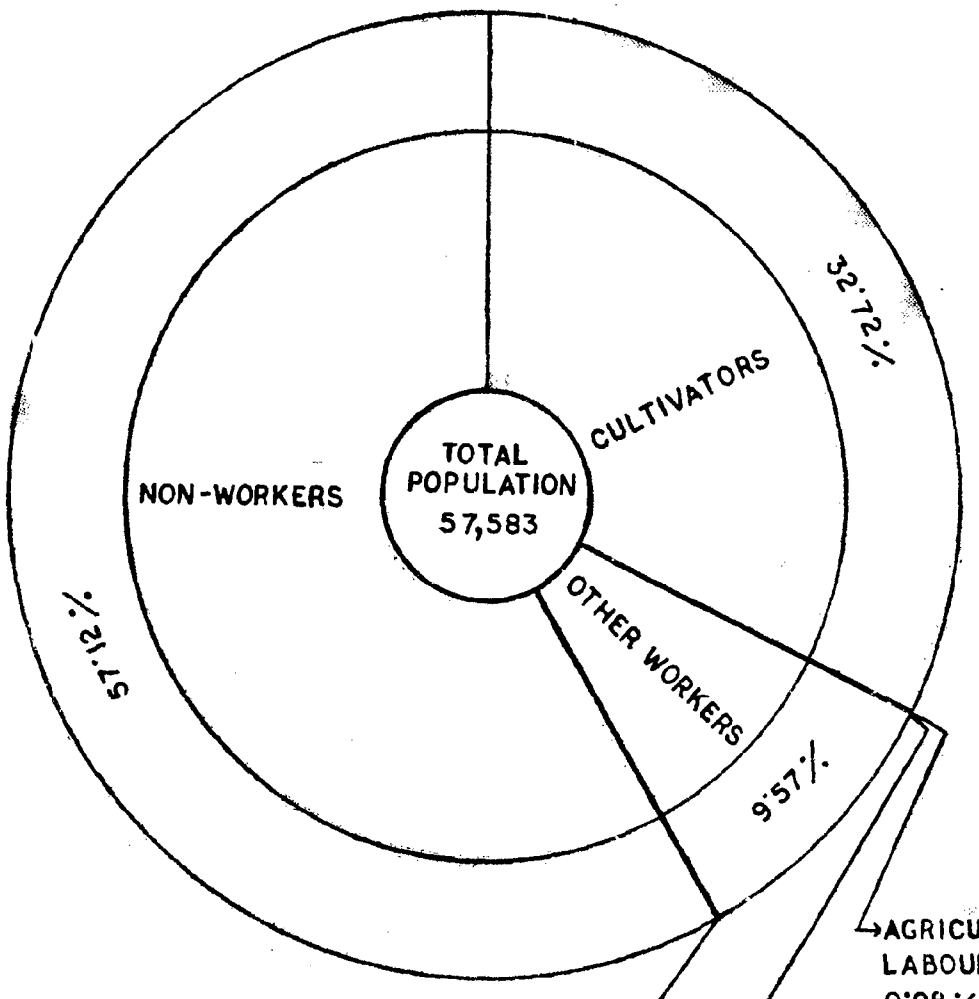


WORKERS

NON-WORKERS

## IMPORTANT STATISTICS

| | | | Nagaland State | Wokha District |
|---|---|---|---|---|
| POPULATION | Total | Persons | 7,74,930 | 57,583 |
| | | Males | 4,15,910 | 30,016 |
| | | Females | 3,59,020 | 27,567 |
| | Rural | Persons | 6,54,696 | 49,403 |
| | | Males | 3,44,699 | 25,156 |
| | | Females | 3.09,997 | 24,247 |
| | Urban | Persons | 1,20,234 | 8,180 |
| | | Males | 71,211 | 4,860 |
| | | Females | 49,023 | 3,320 |
| DECENNIAL POPULATION GROWTH RATE 1971-81 | | | +50.05 | +50.36 |
| AREA ( Sq. Kms ) | | | 16,579 km² | 1,628.0 km² |
| DENSITY OF POPULATION (per Sq. Km.) | | | 47 | 35 |
| SEX RATIO (Number of Females per 1,000 Males) | | | 863 | 918 |
| LITERACY RATE | | Persons | 42.57 | 45.60 |
| | | Males | 50.06 | 55.49 |
| | | Females | 38.89 | 34.82 |
| PERCENTAGE OF URBAN POPULATION TO TOTAL POPULATION | | | 15.52 | 14.21 |
| **PERCENTAGE TO TOTAL POPULATION** | | | | |
| ( i ) Main workers | | Persons | 47.53 | 42.53 |
| | | Males | 51.91 | 43.34 |
| | | Females | 42.45 | 41.66 |
| ( ii ) Marginal workers | | Persons | 0.70 | 0.35 |
| | | Males | 0.66 | 0.04 |
| | | Females | 0.75 | 0.68 |
| ( iii ) Non-workers | | Persons | 51.77 | 57.12 |
| | | Males | 47.43 | 56.62 |
| | | Females | 56.80 | 57.66 |
| BREAK-UP OF MAIN WORKERS **Percentage among main workers** | | | | |
| ( i ) Cultivators | | Persons | 72.28 | 76.93 |
| | | Males | 57.01 | 60.38 |
| | | Females | 93.92 | 95.68 |

## IMPORTANT STATISTICS—Concld.

| | | Nagaland State : | Wokha District |
|---|---|---|---|
| (ii) Agricultural Labourers | Persons | 0.81 | 0.20 |
| | Males | 1.15 | 0.19 |
| | Females | 0.32 | 0.20 |
| (iii) Household Industry | Persons | 0.40 | 0.36 |
| | Males | 0.45 | 0.51 |
| | Females | 0.33 | 0.20 |
| (iv) Other Workers | Persons | 26.51 | 22.51 |
| | Males | 41.39 | 38.92 |
| | Females | 5.43 | 3.92 |
| PERCENTAGE OF SCHEDULED CASTES POPULATION TO TOTAL POPULATION | Persons | ... | ... |
| | Males | ... | ... |
| | Females | ... | ... |
| PERCENTAGE OF SCHEDULED TRIBES POPULATION TO TOTAL POPULATION | Persons | 83.99 | 94.39 |
| | Males | 80.05 | 92.31 |
| | Females | 88.56 | 96.66 |
| NUMBER OF OCCUPIED RESIDENTIAL HOUSES | | 149,391 | 10,700 |
| NUMBER OF VILLAGES | Total | 1119 | 95 |
| | Inhabited | 1112 | 95 |
| | Uninhabited | 7 | ... |
| NUMBER OF TOWNS | | 7 | 1 |

# ANALYTICAL NOTE

DEFINITION AND CONCEPTS :-

**Rural areas :-** As usual, for the Census purposes, the line of the division between the Rural and Urban parts of population has been maintained for the presentation of the data. The "Village" and "Town" are universally recognised as the basic units of the habitation.

The cadastrally surveyed village with fixed boundaries is taken as a village for the purpose of Census in plain areas, in the hilly areas, a village is considered to be a collection of houses with certain boundaries having a separate name traditionally recognised by the villagers.

**Urban areas :-** The definition of urban areas as adopted in uniform manner throughout the country in 1961 Census has also been followed in 1971 and 1981 Census. Places which satisfy the following tests are considered as a "Town" or an urban area.

(a) All places with a municipality, corporation or cantonment or notified area.

(b) All other places which satisfy the following criteria :

(i) A minimum population of 5,000

(ii) At least 75% of the male working population should be non-agricultural and

(iii) A density of population atleast 400 per $km^2$ ( i. e. 1000 per sq. mile )

The Director of Census Operations of each State and Union Territory was, however, given certain description in respect of some marginal cases in consultation with the State Government to include some places that had other distinct urban characteristics and to exclude undeserving cases.

The class of town in terms of population is categorised according to the following procedure :

1. Class—I —with a population of 100,000 and above.
2. Class—II —with a population from 50,000 to 99,999.
3. Class—III —with a population from 20,000 to 49,000.
4. Class—IV —with a population from 10,000 to 19,999.
5. Class—V —with a population from 5,000 to 9,999.
6 Class—VI —with a population of less than 5,000.

**Census House :** "Census House" is a building or a part of a building having a separate main entrance from the road or a common courtyard or staircase, etc., used or recognised as a separate unit. It may be occupied or vacant, it may be used for a residential or non-residential purpose or both.

**Household :-** A "Household" is a group of persons who commonly live together and would take their meals from a common kitchen unless the exigencies of work prevented any of them from doing so. There may be a household of persons related by blood or a household of unrelated persons or having a mix of both. Examples of unrelated households are boarding houses, messes, hostels, rescue homes, jails etc., which are called "Institutional households". There may be one member households, two member households or multi member households. For Census purposes, each one of these types is regarded as a household.

SCHEDULED CASTES/SCHEDULED TRIBES :-

There is no scheduled caste in the State of Nagaland in 1981 Census as per the constitution (Nagaland) Scheduled Tribe Order, 1970. In 1981 Census the scheduled tribe as listed in the Constitution (Nagaland) Scheduled Tribe Order 1970 have been adopted, the names of which are given below :-

1) Naga
2) Kuki
3) Kachari
4) Mikir
5) Garo

It may be noted here that the term "Naga" is a common name of the community as a whole. As many as sixteen sub-tribes have been recorded in 1981 Census under heading "Naga" they are listed below :-

1) Angami
2) Ao
3) Chakhesang
4) Chang
5) Chirr
6) Khiemnungan
7) Konyak
8) Lotha
9) Makware
10) Phom
11) Rengma
12) Sangtam
13) Sema
14) Tikhir
15) Yimchunger
16) Zeliang

**Literate** :- A person who can both read and write with understanding in any language is to be taken as literate. A person who can merely read but can not write, is not literate. It is not necessary that a person who is literate should have received any formal education or should have passed any minimum educational standard. All children of the age of 4 years or less are to be treated as illiterate even if the child is going to school and may have picked up reading and writing a few odd words.

**Workers** :- A "Worker" is a person whose main activity is participation in any economically productive work physically or mentally. Work involves not only actual work but effective supervision and direction of work.

The following points are taken into consideration to treat a person as a worker during 1981 Census.

1) A person who normally works but has been absent from work during the reference period ( i. e. during the last one year prior to the date of enumeration ) on account of illness, holidays, temporary closure, strikes etc, is treated as engaged in the work he/she would otherwise have been doing but for his/her temporary absence.

(ii) Persons under training such as apprentices with or without stipends or wages are treated as workers.

(iii) A person who has merely been offered work but has not actually joined yet is treated as a worker.

(iv) A full time public or social service worker who is actively engaged in public service or a full time political worker who is also actively engaged in furthering the political activity of his/her party is treated as a worker.

Workers are further divided into two categories, viz., main workers and marginal workers.

**Main workers :-** If a person has done any work at all during the year, he is regarded as a worker. The main workers and the marginal workers are identified by the number of days he/she had been engaged in the economic and productive work during the year. If a person has done such work for 6 months or 183 days or more during the reference period ( i. e during the last one year prior to the date of enumeration ) he/she is regarded as a main worker.

The person who is a main worker may have worked for 6 months or 183 days or more in more than one activity. For example he/she may have worked for 3 months in cultivation, one month in gur making and 3 months as an agricultural labourer.

**Workers :-** When main activity of a person qualifies him to be treated as a worker he/she is further categorised according to the type of work he/she performs viz., cultivators, agricultural labourers, household industry and other work.

*These terms are explained below :-*

**Cultivator :-** For the purpose of Census a person is working as cultivator, if he or she is engaged either as employer, single worker or family worker in cultivation of land owned or held from Government or held from private person or institution for payment of money in kind or share. Cultivation includes supervision or direction of cultivation. If a person gives out his land to another person for cultivation for money or share of crops and who does not even supervise or direct cultivation of land, he will not be treated as cultivator.

**Agricultural Labourer :-** A person working in another person's land for wages will not be treated as cultivator, but he/she will be treated as an agricultural labourer.

**Household Industry :-** A person is said to be engaged in household industry if he/she is engaged in some productive, processing, servicing or repair of articles or goods such as handloom, weaving, dying, carpentry, bidi rolling, pottery making, bicycle repairing, Black smithy, tailoring etc., and if it is conducted by the head of the houselold himself/herself and or by the members of the household at home or within the village in rural areas and only within precincts of the house where the household lives in urban areas. The industry should not be run on the scale of registered factory.

**Other Workers :-** All workers e. g., those who have been engaged in some economic activity, who are not cultivators or agricultural labourers, or household industry are other workers.

**Marginal workers :-** If a person has worked any time, but has not worked for the major part of the year he is treated as a marginal worker. He may be a student, or engaged in household duties or dependent or rentire or beggar or inmate of institutions as prisoner.

**Non-worker :-** A 'Non-worker" is a person who is not engaged in any economically productive work. Non-workers are categorised under seven broad heads namely, household duties, students, retired persons and rentiers, dependents, beggers and inmates of institutions.

## BRIEF HISTORY OF THE DISTRICT AND THE DISTRICT CENSUS HANDBOOK

**History :-** With the formation of Naga Hills Tuensang Area or NHTA in short, in 1957 the unit was further divided into three districts such as Kohima, Mokokchung and Tuensang and Wokha became a Sub-division of Mokokchung district. In 1st December, 1963 Nagaland was inaugurated as the 16th State of Indian Union. In December 1973, Nagaland was divided into seven districts and Wokha Sub-division become one of those Districts of Nagaland State.

During 1971 Census, Wokha was one of the 3 Sub-divisions under Mokokchung District. But in 1973 Wokha has been approved as a separate administrative centre which includes the following circles under Wokha Sub-division of 1971 Census.

1) Wokha Sadar, 2) Lotsu, 3) Sanis ( Now Called Baghty Circle) 4) Bhandari,
5) Aitepyong, 6) Sungro and 7) Chukitong (bifurcated from Wokha Sadar Circle after 1971 Census.

The District of Wokha with an area of 1,629 square kilometre has a population of 57,583 out of which 30,016 are males and 27,567 are females as recorded in the 1981 Census. The District has a town with a population of 8,180 out of which 4,860 are males and 3,320 are females The total rural population of the district is 49,403 out of which 25,156 are males and 24,247 are females. This new district has been created and placed under the charge of a Deputy Commissioner vide Nagaland Government order No. APA-15/12/71 dated 19th December '73 with a view to introduce a more efficient system of administration in the State.

No separate District Census Hand book was published for Wokha District in 1971 Census as it was a part of Mokokchung district, but all the comparable data at village level are available in the District Census Handbook, 1971 Census of Mokokchung District. In 1981 Census good effort has been made to compile both Census and non-Census data at village and town level in a wide and enlarged scope for all the seven districts in the State. This book is of great demand for statistical data by State Government machinery and local bodies of administrative, planning and developmental purposes. The District Census Handbook is being brought out combining Part-A and Part-B to avoid delay in publication. Part-A consists of Primary Census Abstracts, Circle wise/Village wise and Town wise ( within the town, ward wise ). The scope of Part-A and Part-B is explained briefly below :-

**Scope of Part-A :-** It contains the village and town directory. The village directory part gives particulars of amenities available for each village in the matter of educational and medical institutions, power supply, drinking water facilities, communication, particulars of types of land use and place of religious, historical or archealogical interests. It gives the informations relating to the number of news papers coming to the village in a month, number of motor cars etc., available in the village, if any.

**Village Directory :-** Village Directory reveals the general living conditions of peasantry and the over all development that has taken place in the district during the decade. The amenities available within each village in the field of education, medical and health, drinking water, communications, post and telegraph have been given in column 5 to 10 of this directory. Besides the informations relating to distance from nearest town, staple food, power supply, approach to the village etc., are given in the column 11 to 14. This directory also gives the information regarding the landuse in hactares. Even though villages in Nagaland are not cadastrally surveyed the approximate area of different types of landuse are being presented in column 15 to 20 of the directory. All possible efforts have been taken to record in the remarks column any place of religious, historical or archealogical interest of each village.

**Town Directory :-Statment-1**—This statement provides some basic data based on the Primary Census Abstract (PCA), under the heading "Status and growth history".

**Statement II**—furnishes the physical aspects and location of the town in 1979. The rainfall and temperature data in minimum and maximum, name and road distance from the State H. Qr. district H. Qr. and Circle H. Qr. have also been shown. The name of the nearest railway station and bus routes also are furnished with distance within brackets.

**Statement III** - gives the information relating to municipal finances, 1978-79.

**Statement IV** - furnishes the data relating to civic and other amenities, 1979. It furnished the scheduled tribe population, road length in kilometre, system of swerage and number of latrines of different types, method

of disposal of night soil, protected water supply with source of supply, system of storage with capacity (in litres) and electrification ( number of connections ) for various purposes in the town.

**Statement V** - furnishes information relating to the medical, educational and recreational facilities during 1979 in Wokha town.

**Statement VI** - furnishes the information relating to the trade, commerce, industry and bank facilities, as in 1979, available in the town.

Four appendices which have been prepared and incorporated in Part-A are briefly explained below :-

**Appendix I** - Appendix-I of the Village Directory gives the circle wise abstract of educational, medical and other amenities provided in the villages during the last decade. In Wokha district out of 95 inhabited villages 79 villages have got primary schools, 16 villages have got middle schools and 6 villages have got high schools or matriculation/secondary schools.

Circle wise Wokha Sadar Circle has got 19 Primary Schools, 3 Middle Schools and there is no High Schools. Lotsu Circle has got 14 Primary and 3 Middle Schools. Baghty Circle has 10 Primary Schools and 2 Middle Schools and 1 High School. Bhandari Circle has got 36 Primary School, 3 Middle Schools and 3 High Schools, Aitepyong Circle has 8 Primary Schools, 3 Middle and 1 High Schools, Sungro Circle has got 2 Primary and 2 Middle Schools and 1 High School. Chukitong Circle has got 6 Primary Schools 1 Middle School. It is seen from this abstract that there is not a single village in the whole district where there is no education facility.

This abstract gives also detail informations relating to the other facilities in the villages circle wise for whole district.

**Appendix II**-It relates to the land utilisation data in respect of the non-municipal (Census town) towns.

**Appendix III** - The appendix shows the name of the villages where no amenities are available. There is not a single village in the district where there is no facility of education, medical, drinking water etc. are available, hence the columns in this appendix show "nil".

**Appendix IV** :- This relates to the scheduled tribe population ranges (percentage). From this appendix it is seen that all the villages where there are scheduled tribe population are falling within 51 and above scheduled tribe range.

**Scope of Part-B** :- The district Census Handbook Part-B contains District, Village and Town Primary Census Abstract.

**Primary Census Abstract** :- The Primary Census Abstract (PCA) have been furnished in Part-B of this volume which will give information on the number of occupied residential houses, total population by sex, scheduled tribes population, literates and workers population classified into different categories in column-17-26, non-workers population in columns 27-30 for both town and villages circle-wise.

The District of Wokha with an area of 1,628 sq. kms. has a population of 57,583 as recorded during 1981 Census. It has only one town with an area of 5.92 sq. kms. namely Wokha town and it has population 8,180 out of which 4,860 are males and 3,320 are females.

The district consists of 7 (Seven) circles with one town. The total population of the town and circles are as follows :

Wokha town 8,180, Wokha Sadar 18,596, Lotsu 3,375, Baghty 4,381, Bhandari 7,820, Aitepyong 6,140, Sungro 5,085 and Chukitong 4,006.

This part provides the special Primary Census Abstract for scheduled tribes for the district, followed by the circles. This Abstract gives the number of households with Scheduled tribes members (Total/Rural/Urban), total Scheduled tribes population (Total/Rural/Urban) sex-wise, Scheduled tribe literates sexwise (Total/Rural/Urban), Total main workers (Total/Rural/Urban) of different categories such as cultivators, agricultural labourers, household industries, other workers, marginal workers and non-workers sexwise (Total/Rural/Urban) for district followed by the circles.

**Physical Aspects, Highlights on the changes in the jurisdiction of the District during the decade including boundaries :-**

Wokha district, the then Wokha Sub-division under Mokokchung district has seven circles namely, Wokha Sadar, Lotsu, Baghty, Bhandari, Aitepyong, Sungro and Chukitong which has been approved by the Government of Nagaland Notification No. APA. 15/12/71 (Hq) dated 19th December, 1973.

**Boundary :-** It is bounded by Mokokchung and Zunheboto in the east, Kohima in the south, and Sibsagar district of Assam in the north and west. The shape of Wokha district is almost triangular.

**Population :-** The total population of the district is 57,583 as recorded in 1981 Census. Wokha Sadar is the biggest circle with 18.596 persons, followed by Bhandari with 7,820 persons, Aitepyong with 6,140 persons, Sungro with 5,085 persons, Baghty with 4,381 persons, Chukitong with 4,006 and Lotsu with 3,375 persons. Lotha is the most important tribe in the district

Important places in Wokha district are Wokha, Sanis and Bhandari. The Doyang is the most important river in Wokha district.

**Climate & Rainfall :-** Wokha district enjoys monsoon climate unlike the adjoining plains of Assam. The winter is cold in this district and summer is warm in the day time and and cool in the night. In winter the night temperature comes down to 4° to 2°c in December, January and February, the coldest months in the year. Rainfall in the district is on the average of 2,000 mm (80") and it falls for about 6 months of the year.

**Major characteristics of the district particularly in relation to the economic resources :-**

**Forestry :-** Wokha district consists of both decideous and evergreen forests. Various species of trees and plants are found in the district, such as Champa, Bonsum, Simul, Gamari, Gogra, Urium, Koroi etc. From the forests the people get all sorts of building materials such as timber, thatch, cane, bamboo etc Similarly bed stead, sitting stool, and other furniture are made from the trees of the forest which they own themselves.

**Minerals and Mining :-** No particular minerals have been discovered in this district. The western part of the State of Nagaland which includes Wokha district has been surveyed by O.N.G.C. for oil.

**Electricity :-** The electrical department of Wokha district is headed by a Sub-Divisional Officer, Electricity, who works under the Executive Engineer, Electricity, Kohima.

**Agriculture :-** The main form of cultivation in this district is jhum cultivation which means shifting cultivation. Under the jhum cultivation the selected areas are cleared of its shrubs and undergrowths which is done generally in the months of October-November of the year The cleared shrubs are burnt in the months of February-March. A jhum field is cultivated more than once in a particular place if the same is fertile and then is kept fallow for the next seven to ten years depending on the fertility of the land. The main crops under jhum cultivation are paddy, maize and millet. The climate is congenial for fruit farmings. Orange is a cash crop and is produced by many villages in Lotha area. The most important villages which produce orange on commercial basis are Pangti, Changsu, Yimkhum, Humtso, Elumyo and Sanis.

**Fishery :-** There is a District Fishery Officer controlling the department of Fishery. He looks into

pisciculture and grants of loans are recommended by him. The public are also given advice and assistance for promotion of pisciculture.

**Industry** :- The only industry we can note of in this district is cottage industry such as weaving, pottery, blacksmithy, carpentry and other handicrafts. Pineapple fibre plant has been set up at Baghty village. There are some small rice mills and a few bakeries in Wokha town.

**Trade & Commerce and Transport** :- Wokha district is situated adjoining the plains of Assam. Being an immediate neighbour there existed trade of various articles from long time back. The main trading stations for the Lothas in plains are Golaghat, Furkating, Merapani, Borholla etc. Wokha, the district Head quarter, is the most important business centre With the opening up of Kohima Mokokchung highway, Wokha is becoming an important Station. Consumable goods are brought from Dimapur, Kohima and Merapani. Administrative head quarters such as Bhandari, Sungro, Aitepyong, Chukitong and Baghty etc., also business centres for the locality and its Neighbourhood.

## BRIEF ANALYSIS ON INSET TABLES BASED ON VILLAGE DIRECTORY AND TOWN DIRECTORY

### TABLE NO. 1

The table shows the circle wise distribution of villages according to the availability of different amenities. There are 95 inhabited villages in the district, which have the different amenities such as education, medical, drinking water, post and telegraph, communications, approach by pucca road and power supply. All the villages in the district are having the education amenity which shows 100,00 percent. The drinking water amenity is available in 81 villages out of 95 villages which shows 85.26 percent, 25 villages with 26.32 percent are having medical amenity.

13 villages with 13.69 percent are having Post and Telegraph amenity, 3 villages with 3.16 percent are having communication amenity and 7 villages with 7.37 percent are having approach by pucca road and 30 villages with 31.58 percent are having power supply facility in the rural area of the district.

### TABLE NO. 2

This table shows the proportion of rural population served by different amenities of education, medical, drinking water, post and telegraph, communication, approach by pucca road and power supply. From this table it appears that a large proportion of rural population are served by education and drinking water facility. The lowest proportion of rural population are served by communication facility in the district.

### TABLE NO. 3

This table shows the distribution of villages not having certain amenities arranged by distance ranged from the places where these are available. There is no village in the district where there is no education facility. 70 villages where there are no medical facility, 14 villages where there are no drinking water facility, 82 villages where there are no post and telegraph facility and 92 villages where there are no communication facility are shown in the table but available at the distance ranges less than 5 kms. 5-10 kms. and 10 kms. and above.

### TABLE NO. 4

This table shows the distribution of villages according to the distance from the nearest town and availability of different amenities. All the 95 villages in the district are falling within the different distance ranges from the nearest town of 0-5 kms., 6-15 kms., 16-50 kms., 51 kms. and above and at the range of distance unspecified.

7 villages fall within the distance range of 0-5 kms. having 100 percent of education and drinking water

facilitis, 28.57 percent of medical facility, 14.29 percent of post and telegraph and communication facilities and 57.14 percent of approach by pucca road and power supply facilities.

20 villages fall within the distance range of 6.15 kms. from the nearest town, all of them are having education and drinking water facilities, 35.00 percent of villages having medical, 5.00 percent of villages are having post and telegraph, and approach by pucca facilities and 50.00 percent of villages are having power supply facility.

38 villages fall within the distance range 16-50 kms. from the nearest town, and all the villages are having education amenity 21.05 percent are having medical, 97.37 percent are having drinking water, 15.79 percent are having post and telegraph, 2.63 percent are having communication and approach by pucca and 36.84 percent are having power supply amenity.

22 villages fall within the distance range of 51 kms. and above from the nearest town, out of which 100.00 percent are having education facility, 31.82 percent are having medical facility, 77.27 percent are having drinking water facility, 18.18 percent are having post and telegraph facility, 4.55 percent are having communication and approach by pucca road facilities and 9.09 percent are having power supply facility, 8 villages fall within the distance unspecified, all of them are having education amenity, 12.50 percent of the villages are having medical and post and telegraph facilities.

100.00 percent of the total villages are having education, 26.32 percent are having medical facility, 85.26 percent are having drinking water, 13.69 percent are having post and telegraph facility, 3.16 percent are having communication, 7.37 percent are having approach by pucca and 31.58 percent are having power supply facilities.

TABLE NO. 5

This table gives the distribution of villages according to population range and amenities available. 95 inhabited villages have been distributed according to the different population ranges of less than 499, 500, 999, 2000, 4,999 and 5,000 and above.

62 villages fall within the population range less than 499, 30 within 500—1,999, 3 within 2000—4,999 and not a single village falls within the largest population range viz., 5,000 and above.

The number of villages with percentage having the amenity of education, medical, drinking water, post and telegraph, communication, approach by pucca and power supply are also shown in this table.

TABLE NO. 6

This table shows main staple food in the majority of villages in each circle. It is seen that rice is the main staple food in Wokha Sadar, Lotsu, Baghty, Aitepyong and Sungro Circle while in Bhandari and Chukitong Circle rice and maize are the main staple food.

TABLE NO. 7

This table shows growth, density and sex ratio of urban population in the district in relation to the State. The information relating to Wokha district for the Census 1951, 1961 and 1971 could not be given as the district has been created only in 1981 Census. The urban population in the district as per 1981 Census is 8,180 and the percentage of the urban population to the total population is 14.21.

TABLE NO. 8

Wokha town is the only town in the district and it is classified as class-V town as the same falls within the population range of 5,000-9,999.

## TABLE NO. 9

..This table shows the per capita receipt and expenditure in town. The table shows the receipt by sources while the total expenditure only have been shown without the detail of the same for which NA have been shown in the columns 7 to 10.

## TABLE NO. 10

This table shows the schools per ten thousand population in the town. Wokha town has 3.67 Secondary/ matriculation Schools, 4.89 middle Schools and 3.67 primary Schools per 10,000 population.

## TABLE NO. 11

The above table shows the number of beds in medical institutions in town per 1,000 population. Wokha town has 6.11 beds in medical institutions per 1,000 population.

## TABLE NO. 12

The table shows most important commodity manufactured, imported and exported in town. The essential commodities such as rice, dal and sugar are imported from the other places to Wokha town.

Various inset tables have been presented in this volume which have been prepared on the basis of the PCA data. The inset tables No. 13 to 20 are produced below followed by brief explanation.

## BRIEF ANALYSIS ON INSET TABLES BASED ON PCA DATA

## TABLE NO. 13

The above table gives the circle wise total, rural and urban population with male and female breakups and also the number of inhabited villages and the number of town in the districts. The total rural population of the district is 49,403 out of which 25,156 are males and 24,247 are females. The total population of the district is 57,583 out of which 30,016 are males and 27,567 are females including the urban of 8,180 out of which 4,860 are males and 3,320 are females.

## TABLE NO. 14

The table shows the circlewise decadal changed in distribution of population during 1971 Census and 1981 Census, Urban growth rate could not be recorded as there was no town during 1971 Census. The total growth rate of Wokha district is 50.36 percent and the rural growth rate is 29,00 percent during the decade.

## TABLE NO 15

This table deals with the distribution of villages by population ranges in the district. There are 31 villages comprising 37.63 percent of the total villages in the district. Which have less the 200 population and 31 villages with 32.63 percent are falling within population ranging 200-499 and 30 villages or 31.58 percent within 500-1,999 and 3 villages or 3.16 percent within the population range of 2,000-4.999.

## TABLE NO 16

This table indicate the proportion of scheduled tribe population to the total population in the village. All the 95 villages of the district are falling within the percentage range of scheduled tribe population 51 and above to total population comprising 100.00 percent of the villages have scheduled tribe population in the district.

## TABLE NO. 17

This table gives the proportion of scheduled tribe population in the town of the district. Wokha town has 6,387 urban scheduled tribe population out of 8,180 urban population, which constitute 78.08 percent.

## TABLE NO. 18

This table gives literacy rate by population ranges of the villages. There are 31 villages with population less than 200 persons in each village which has a literacy rate of 20.93 percent. Another 31 villages fall within the population range 200-499, with literacy rate of 7.20 percent, 30 villages with population 500-1, 999 population in each village has a literacy rate of 24.90 percent and there are only 3 villages which are with population 2000-4,999 in each village with 99.27 percent of literacy rate. There is no village which falls within the bigger population ranges of 5000-9,999 and 10,000 and above.

## TABLE NO. 19

This table deals with the literacy rate for town. Wokha town has 78.25 percent literacy which shows higher than the highest rural literacy rate of the district which shows 45.55 percent.

## TABLE NO. 20

This table deals with the literates, workers, non-workers and scheduled caste/scheduled tribe population in the district.

Sungro circle has highest percentage of scheduled tribe population with 99.50 percent and followed by Lotsu circle, Aitepyong circle, Wokha sadar circle, Chukitong circle, Baghty circle, Bhandari circle and Wokha town with 99.53%, 99.50%, 98.09%, 97.90%, 94.70% 91.50% and 79.08% respectively.

Literacy percentage is seen highest in Lotsu circle with 49.34%, among the rural circles and 66.03 percent in the town.

The percentage of main workers to the total population in the rural areas is recorded highest in Bhandari circle with 49.50 percent. It is seen from this table that very low percentage of population is engaged as marginal workers in the whole district.

The percentage of the total workers to the total population is highest in Bhandari circle with 49.90 percent and 28.41 percent in the town and 42.88 percent in the whole district.

The percentage of non-workers to the total population in the rural areas is recorded highest in Chukitong circle with 58.34 percent and lowest in Bhandari circle. The non-workers percentage in Wokha town is 71.59 percent and 57.12 percent in the whole district. This table also gives the male female breakup of all the above informations.

TABLE - 1

## DISTRIBUTION OF VILLAGES ACCORDING TO THE AVAILABILITY OF DIFFERENT AMENITIES

| Sl. No: | Name of circle | No. of inhabited Village | No. (with (percentage) of village having one or more of the following amenities | | | | | | | |
|---|---|---|---|---|---|---|---|---|---|---|
| | | | Education | Medical | Drinking water | Post and telegraph | Market/ hat | Communi-cations | Approach by pucca road. | Power supply |
| 1 | 2 | 3 | 4 | 5 | 6 | 7 | 8 | 9 | 10 | 11 |
| 1. | Wokha Sadar | 22 | 22 (100.00) | 6 (27.27) | 22 (100.00) | 3 (13.64) | ... | 1 (4.55) | 4 (18.18) | 18 (81.82) |
| 2. | Lotsu | 14 | 14 (100.00) | 2 (14.29) | ... | 3 (21.43) | ... | ... | ... | NIL |
| 3. | Baghty | 10 | 10 (100.00) | 2 (20.00) | 10 (100.00) | 2 (20.00) | ... | ... | ... | 3 (30.00) |
| 4. | Bhandary | 32 | 32 (100.00) | 10 (31.21) | 32 (100.00) | 2 (6.25) | ... | 2 (6.25) | 2 (6.25) | 2 (6.25) |
| 5. | Aitepyong | 6 | 6 (100.00) | 3 (50.00) | 6 (100.00) | 1 (16.67) | ... | ... | ... | ... |
| 6. | Sungro | 5 | 5 (100.00) | 1 (16.67) | 5 (100.00) | ... | ... | ... | ... | 3 (60.00) |
| 7. | Chukitong | 6 | 6 (100.00) | 1 (16.67) | 6 (100.00) | 1 (16.67) | ... | ... | 1 (16.6) | 4 (66.68) |
| | **District Total** | **95** | **95 ( 100.00 )** | **25 ( 26.32 )** | **81 ( 85.26 )** | **13 ( 13.69 )** | ... | **3 ( 3.16)** | **7 ( 7.37 )** | **30 ( 31 58 )** |

TABLE—2

PROPORTION OF RURAL POPULATION SERVED BY DIFFERENT AMENITIES

| Sl. No. | Name of circle | Total population of inhabited villages in circle | Proportion of rural population served by amenities of | | | | | | | |
|---|---|---|---|---|---|---|---|---|---|---|
| | | | Education | Medical | Drinking water | Post and Telegraph | Market/ hat | Communication | Approach road | Power Supply |
| 1 | 2 | 3 | 4 | 5 | 6 | 7 | 8 | 9 | 10 | 11 |
| 1. | Wokha Sadar | 18,596 | 100.00 | 20.25 | 100.00 | 4.81 | ... | ... | 29.73 | 84.28 |
| 2. | Lotsu | 3,375 | 100.00 | 20.72 | ... | 43.85 | ... | ... | ... | ... |
| 3. | Baghty | 4,381 | 100.00 | 24.24 | 100.00 | 16.85 | ... | ... | ... | 4.11 |
| 4. | Bhandari | 7,820 | 100.00 | 54.72 | 100.00 | 23.17 | ... | 13.61 | 21.00 | 16.55 |
| 5. | Aitepyong | 6.140 | 100.00 | 63.03 | 100.00 | 5.31 | ... | ... | ... | ... |
| 6. | Sungro | 5.085 | 100.00 | 7.39 | 100.00 | ... | ... | ... | ... | 86.67 |
| 7. | Chukitong | 4.006 | 100.00 | 10.06 | 100.00 | 10.06 | .... | ... | 10.06 | 79.61 |
| | **District Total** | **34.274** | **100.00** | **48.22** | **90.15** | **16.50** | **...** | **3.10** | **20.30** | **77 01** |

TABLE—3

DISTRIBUTION OF VILLAGES NOT HAVING CERTAIN AMENITIES, ARRANGED BY DISTANCE RANGES FROM THE PLACES WHERE THESE ARE AVAILABLE

| Village having amenity of | Number of villages where the amenity is not available and available at distance of | | | | |
|---|---|---|---|---|---|
| | — 5 Kms | 5—10 Kms | 10+Kms | Unspecified | Total ( Cols. 2-5 ). |
| 1 | 2 | 3 | 4 | 5 | 6 |
| 1. Education | ... | ... | ... | ... | ... |
| 2. Medical | 18 | 16 | 13 | 23 | 70 |
| 3. Drinking Water | 14 | ... | ... | ... | 14 |
| 4. Post & Telegraph | 15 | 9 | 18 | 40 | 82 |
| 5. Market/hat | ... | ... | ... | ... | ... |
| 6. Communication | 8 | 6 | 43 | 35 | 92 |

TABLE—4

DISTRIBUTION OF VILLAGES ACCORDING TO THE DISTANCE FROM THE NEAREST TOWN AND AVAILABILITY OF DIFFERENT AMENITIES

| Distance range from the nearest town (in Kms.) | No. of inhabited villages in each range | Number ( with percentage ) of villages having the amenity of | | | | | | | |
|---|---|---|---|---|---|---|---|---|---|
| | | Education | Medical | Drinking Water | Post & Telegraph | Market/ Hat | Communi. cation | Approach by pucca road | Power Supply |
| 1 | 2 | 3 | 4 | 5 | 6 | 7 | 8 | 9 | 10 |
| 0-5 | 7 | 7 (100 00) | 2 (28.57) | 7 (100.00) | 1 (14.29) | ... | 1 (14.29) | 4 (57.14) | 4 (57.14) |
| 6-15 | 20 | 20 (100.00) | 7 (35.00) | 20 (100.00) | 1 (5 00) | ... | ... | 1 (5.00) | 10 (50.00) |
| 16-50 | 38 | 38 (100.00) | 8 (21.05) | 37 ( 97.37) | 6 (15.79) | ... | 1 ( 2.63) | 1 ( 2.63) | 14 (36.84) |
| 51 | 22 | 22 (100.00) | 7 (31.82) | 17 ( 77.27) | 4 (18.18) | ... | 1 ( 4.55) | 1 ( 4.55) | 2 ( 9.09) |
| Unspecified | 8 | 8 (100.00) | 1 (12.50) | ... | 1 (12.50) | ... | ... | ... | ... |
| **Total** | **95** | **95 (100.00)** | **25 (26.32)** | **81 (85.26)** | **13 (13.69)** | ... | **3 (3.16)** | **7 (7.37)** | **30 (31.58)** |

TABLE—5

DISTRIBUTION OF VILLAGES ACCORDING TO POPULATION RANGE AND AMENITIES AVAILABLE

| Distance range from the nearest town (in Kms.) | No. of inhabited villages in each range | Number (with percentage) of villages having the amenity of | | | | | | | |
|---|---|---|---|---|---|---|---|---|---|
| | | Education | Medical | Drinking Water | Post & Telegraph | Market/ Hat | Communi. cation | Approach by pucca road | Power Supply |
| 1 | 2 | 3 | 4 | 5 | 6 | 7 | 8 | 9 | 10 |
| -499 | 62 | 62 (100.00) | 10 (16.13) | 50 (80.65) | 6 ( 9.68) | ... | 1 (1.61) | 3 ( 4.84) | 9 (14.52) |
| 500-1,999 | 30 | 30 (100.00) | 10 (43.33) | 28 (93.33) | 7 (23.33) | ... | 2 (6.67) | 3 (10.00) | 19 (63.33) |
| 2,000-4,999 | 3 | 3 (100.00) | 2 (66.67) | 3 (100.00) | ... | ... | ... | 1 (33.33) | 2 (66.67) |
| 5,000+ | ... | ... | ... | ... | ... | ... | ... | ... | ... |
| **Total** | **95** | **95 (100.00)** | **25 (26.32)** | **81 (85.26)** | **13 (13.69)** | ... | **3 (3.16)** | **7 (7.37)** | **30 (31 58)** |

TABLE—6

MAIN STAPLE FOOD IN THE MAJORITY OF VILLAGES IN EACH CIRCLES

| Sl. No. | Name of Circle | Main staple food |
|---|---|---|
| 1 | 2 | 3 |
| 1. | Wokha Sadar | Rice |
| 2. | Lotsu | Rice |
| 3. | Baghty | Rice |
| 4. | Bhandari | Rice, Maize, Oil, Seed. |
| 5. | Aitepyong | Rice |
| 6. | Sungro | Rice |
| 7. | Chukitong | Rice, Maize |

TABLE—7

GROWTH DENSITY AND SEX RATIO OF URBAN POPULATION IN THE DISTRICT IN RELATION TO THE STATE

| Census Year | DISTRICT | | | | | | STATE | | | | | | |
|---|---|---|---|---|---|---|---|---|---|---|---|---|---|
| | Total Population | Urban population | ./. Urban population | Decadal percentage variation in urban population | Density (Population per sq. km. | Sex Ratio No. of females per 1,000 males | Total population | Urban population | ./. Urban population | Decadal percentage variation in urban population | Density (population per sq. km.) | Sex Ratio | (No. of females 1,000 males) |
| 1 | 2 | 3 | 4 | 5 | 6 | 7 | 8 | 9 | 10 | 11 | 12 | 13 | 14 |
| 1951 | ... | ... | ... | ... | ... | ... | 212,975 | 4,125 | 1.94 | +17.62 | 13 | | ... |
| 1961 | ... | ... | ... | ... | ... | ... | 369,200 | 19,157 | 5.19 | +364.41 | 22 | | 903 |
| 1971 | ... | ... | ... | ... | ... | .... | 516,449 | 51,394 | 9.95 | +168.28 | 31 | | 871 |
| 1981 | 57,583 | 8,180 | 14.21 | +10.33 | 35 | 109 | 774,930 | 120,234 | 15.52 | +133.95 | 47 | | 863 |

TABLE—8

NEW TOWNS/DECLASSIFIED IN 1981 CENSUS

| Name of Towns | Population 1981 Census |
|---|---|
| 1 | 2 |
| (a) **Added** | |
| (1) Wokha Town | 8,180 |
| (b) **Declassified** | |
| Nil | |

TABLE—9

PER CAPITA RECEIPT AND EXPENDITURE IN TOWNS

| Class, Name & Civic status of the town | P E R — C A P I T A | | | | | | | | |
|---|---|---|---|---|---|---|---|---|---|
| | Receipt (in Rs. '00) | | | Expenditure (in Rs. '00) | | | | | |
| | Total | Receipt through taxes | Receipt from all other sources | Total expenditure | General administration | Expenditure on public health & conveniences | Public work | Expenditure on public institutions | other aspects |
| 1 | 2 | 3 | 4 | 5 | 6 | 7 | 8 | 9 | 10 |
| V. Wokha (C.T) | 10.31 | 4.11 | 6.20 | 2.48 | 2.48 | — | — | — | — |

TABLE—10

SCHOOLS PER TEN THOUSAND POPULATION IN TOWNS

| Class, Name and civic status of Town | Higher Secondary/ Inter/PUC/Junior/ College | Secondary Matriculation | Junior Secondary Middle | Primary |
|---|---|---|---|---|
| 1 | 2 | 3 | 4 | 5 |
| V. Wokha (CT) | ... | 3.67 | 4.89 | 3.67 |

TABLE—11

NO. OF BEDS IN MEDICAL INSTITUTIONS IN TOWNS

| Class, Name and Civic Status of Town | No. of beds in medical institutions per 1,000 population |
|---|---|
| 1 | 2 |
| V Wokha ( C.T ) | 6.11 |

TABLE—12

MOST IMPORTANT COMMODITY MANUFACTURED, IMPORTED AND EXPORTED IN TOWNS

| Class, Name and Civic Status of the town | Most important commodity | | |
|---|---|---|---|
| | Manufactured | Exported | Imported |
| 1 | 2 | 3 | 4 |
| V Wokha (C.T.) | .... | ... | Rice, Dal, Sugar |

TABLE—13

POPULATION, NUMBER OF VILLAGES AND TOWNS, 1981.

| Sl. No. | Name of circle | POPULATION | | | | | | | | | No of villages | | No. of town |
|---|---|---|---|---|---|---|---|---|---|---|---|---|---|
| | | TOTAL | | | RURAL | | | URBAN | | | Total | Inhabited | |
| | | P | M | F | P | M | F | P | M | F | | | |
| 1 | 2 | 3 | 4 | 5 | 6 | 7 | 8 | 9 | 10 | 11 | 12 | 13 | 14 |
| 1. | Wokha Sadar | 18,596 | 9,379 | 9,217 | 18,596 | 9,379 | 9,217 | .... | ... | ... | 22 | 23 | ... |
| 2. | Lotsu | 3,375 | 1,735 | 1,640 | 3,375 | 1,735 | 1,640 | ... | ... | ... | 14 | 14 | ... |
| 3. | Baghty | 4,381 | 2,229 | 2,152 | 4,381 | 2,229 | 2,152 | ... | ... | ... | 10 | 10 | ... |
| 4. | Bhandari | 7,820 | 4,159 | 3,661 | 7,820 | 4,159 | 3,661 | .... | ... | ... | 32 | 32 | ... |
| 5. | Aitepyong | 6,140 | 3,134 | 3,006 | 6,140 | 3,134 | 3,006 | ... | ... | ... | 6 | 6 | ... |
| 6. | Sungro | 5,085 | 2,543 | 2,542 | 5,085 | 2,543 | 2,542 | .... | .... | ... | 5 | 5 | ... |
| 7. | Chukitong | 4,006 | 1,977 | 2,029 | 4,006 | 1,977 | 2,029 | ... | ... | .... | 6 | 6 | .... |
| 8. | Wokha Town | 8,180 | 4,860 | 3,320 | ... | ... | ... | 8,180 | 4,860 | 3,320 | ... | ... | ... |
| | **District Total** | **57,583** | **30,016** | **27,567** | **49,403** | **25,156** | **24,247** | **8,180** | **4,860** | **3,320** | **95** | **95** | **1** |

TABLE–14

DECADAL CHANGE IN DISTRIBUTION OF POPULATION

| Sl. No. | Circle | Population | | | | | | Percentage decadal (1971-1981) variation | | |
|---|---|---|---|---|---|---|---|---|---|---|
| | | 1971 | | | 1981 | | | | | |
| | | Total | Rural | Urban | Total | Rural | Urban | Total | Rural | Urban |
| 1 | 2 | 3 | 4 | 5 | 6 | 7 | 8 | 9 | 10 | 11 |
| 1. | Wokha Sadar | 17,218 | 17,218 | .... | 18,596 | 18,596 | ... | +79.92 | +79.92 | .... |
| 2. | Lotsu | 2,223 | 2,223 | ... | 3,375 | 3,375 | ... | +51.82 | +51.82 | .... |
| 3. | Baghty | 3,190 | 3,190 | ... | 4,381 | 4,381 | .... | +37.34 | +37.34 | ... |
| 4. | Bhandari | 5,054 | 5,054 | ... | 7,820 | 7,820 | ... | +54.73 | +54.73 | ... |
| 5. | Aitepyong | 4,146 | 4,146 | ... | 6,140 | 6,140 | ... | +48.09 | +48.09 | .... |
| 6. | Sungro | 3,748 | 3,748 | ... | 5,085 | 5,085 | ... | +35.67 | +35.67 | ... |
| 7. | Chukitong | 2,179 | 2,179 | ... | 4,006 | 4,006 | ... | +47.39 | +47.39 | ... |
| 8. | Wokha Town | ... | ... | ... | 8,180 | .... | 8,180 | .... | ... | ... |
| | **District** | **38,297** | **38,297** | ... | **57,583** | **49,403** | **8,180** | **+50.36** | **+29.00** | ... |

TABLE—15

DISTRIBUTION OF VILLAGES BY POPULATION RANGES

| Range of population | No. of villages in each range | Percentage of villages in each range |
|---|---|---|
| 1 | 2 | 3 |
| ... 200 | 31 | 32.63 |
| 200 ... 499 | 31 | 32.63 |
| 500 ... 1,999 | 30 | 31.51 |
| 2,000 ... 4,999 | 3 | 3.16 |
| 5,000 ... 9,999 | ... | ... |
| 10,000 + | ... | ... |
| **Total** | **95** | **100.00** |

TABLE—16

PROPORTION OF SCHEDULED TRIBE POPULATION TO TOTAL POPULATION IN THE VILLAGES

| Percentage range of scheduled tribe population total population | No. of villages in each range | Percentage of villages in each range |
|---|---|---|
| 1 | 2 | 3 |
| Nil | ... | ... |
| 5 or less | ... | ... |
| 6 to 15 | ... | ... |
| 16 — 25 | ... | ... |
| 26 — 35 | ... | ... |
| 36 — 50 | ... | ... |
| 51 and above | 95 | 100.00 |
| **Total** | **95** | **100.00** |

TABLE—17

PROPORTION OF SCHEDULED CASTES/SCHEDULED TRIBES POPULATION IN TOWNS

| Sl: No. | Name of Town | Total Population | Total Scheduled Caste Population | Total Scheduled tribe Population | Percentage of Scheduled caste Population Total Population | Percentage of Scheduled Tribe population to Total population |
|---|---|---|---|---|---|---|
| 1 | 2 | 3 | 4 | 5 | 6 | 7 |
| 1. | Wokha | 8,180 | .... | 6,387 | ... | 78.08 |

TABLE—18

LITERACY RATES BY POPULATION RANGE OF VILLAGES

| Sl. No. | Range of population | No. of Villages in each range | Literacy rate |
|---|---|---|---|
| 1 | 2 | 3 | 4 |
| 1 | — 200 | 31 | 20.93 |
| 2 | 200 — 499 | 31 | 7.20 |
| 3 | 500 — 1,999 | 30 | 24.90 |
| 4 | 2,000 — 4,999 | 3 | 99.27 |
| 5 | 5,000 — 9,999 | ... | .... |
| 6 | 10,000 + | ... | ... |
| | Total | 95 | 45.55 |

TABLE—19

LITERACY RATES FOR TOWNS

| Sl. No. | Name of Town | Literacy rate |
|---|---|---|
| 1 | 2 | 3 |
| 1 | Wokha | 78.25 |

TABLE—20

LITERATES, WORKERS, NON-WORKERS, SCHEDULED CASTE

| Name of Circle | Total Rural Urban | Total population | | | PERCEN | | | | |
|---|---|---|---|---|---|---|---|---|---|
| | | | | | Scheduled castes population to total population | Scheduled tribe population to total population | Literates to total population | | |
| | | P | M | F | | | P | M | F |
| 1 | 2 | 3 | 4 | 5 | 6 | 7 | 8 | 9 | 10 |
| Wokha | Total | 18,596 | 9,379 | 9,217 | .... | 98.09 | 40.43 | 50.63 | 30.04 |
| Sadar | Rural | 18,596 | 9,379 | 9,217 | .. | 98.09 | 40.43 | 50.63 | 30.04 |
| | Urban | ... | ... | ... | ... | ... | .. | | . |
| Lotsu | Total | 3,375 | 1,735 | 1,640 | ... | 99.53 | 49.33 | 58.09 | 40.06 |
| | Rural | 3,375 | 1,735 | 1,640 | ... | 99.53 | 49.33 | 58.09 | 40.06 |
| | Urban | ... | ... | ... | ... | .... | ... | .... | ... |
| Baghty | Total | 4,381 | 2,229 | 2,152 | ... | 94.70 | 47.50 | 58.09 | 36.53 |
| | Rural | 4,381 | 2,229 | 2,152 | ... | 94.70 | 47.50 | 58.09 | 36.53 |
| | Urban | ... | ... | ... | .. | ... | ... | ... | . . |
| Bhandari | Total | 7,820 | 4,159 | 3,661 | ... | 91.30 | 43.25 | 54.03 | 31.00 |
| | Rural | 7,820 | 4,159 | 3,661 | ... | 91 30 | 43.25 | 54.03 | 31.00 |
| | Urban | ... | ... | ... | ... | ... | .... | ... | ... |
| Aitepyong | Total | 6,140 | 3,134 | 3,006 | . | 99.30 | 44.98 | 64.63 | 34.93 |
| | Rural | 6,140 | 3,134 | 3,006 | ... | 99.30 | 44.98 | 64.63 | 34.93 |
| | Urban | ... | ... | ... | .... | .... | | ... | ... |
| Sungro | Total | 5,085 | 2,543 | 2,542 | ... | 99 50 | 37.15 | 47.69 | 26.59 |
| | Rural | 5,085 | 2,543 | 2,542 | ... | 99.50 | 37.15 | 47.69 | 26.59 |
| | Urban | ... | ... | ... | ... | ... | ... | ... | ... |
| Chukitong | Total | 4,006 | 1,977 | 2,029 | .. | 97.90 | 38.87 | 48.56 | 29.42 |
| | Rural | 4,006 | 1,977 | 2,029 | ... | 97.90 | 38.87 | 48.56 | 29.42 |
| | Urban | ... | ... | | ... | .... | ... | ... | ... |
| Wokha | Total | 8,180 | 4,860 | 3,320 | ... | 78.08 | 66.03 | 71.46 | 58.07 |
| Town | Rural | | ... | ... | ... | .... | ... | ... | ... |
| | Urban | 8,180 | 4,860 | 3,320 | ... | 78.08 | 66.03 | 71.46 | 58.07 |
| **Total** | **Total** | **57,583** | **30,016** | **27,567** | **...** | **94.39** | **45.59** | **55.49** | **34,82** |
| **District** | **Rural** | **49,403** | **25,156** | **24,247** | **...** | **97.09** | **42.21** | **52.41** | **31.63** |
| | **Urban** | **8,180** | **4,860** | **3,320** | **...** | **78.08** | **66.03** | **71.46** | **58.07** |

TRIBE POPULATION IN THE DISTRICT

T A G E O F

| Main workers to total population | | | Marginal workers to total population | | | Total Workers to total population | | | Non workers to total population | | |
|---|---|---|---|---|---|---|---|---|---|---|---|
| P | M | F | P | M | F | P | M | F | P | M | F |
| 11 | 12 | 13 | 14 | 15 | 16 | 17 | 18 | 19 | 20 | 21 | 22 |
| 45.36 | 43.04 | 47.73 | ... | ... | ... | 45.36 | 43.04 | 47.73 | 54.64 | 56.95 | 52.27 |
| 45.36 | 43.04 | 47.73 | ... | ... | ... | 45.36 | 43.04 | 47.73 | 54.64 | 56.96 | 52.27 |
| ... | .... | .... | .... | ... | ... | .... | ... | ... | ... | ... | ... |
| 44.15 | 43.75 | 44.57 | ... | ... | ... | 44.15 | 43.75 | 44.57 | 55.85 | 56.25 | 55.43 |
| 44.15 | 43.75 | 44.57 | ... | ... | ... | 44.15 | 43.75 | 44.57 | 55.85 | 56.25 | 55.43 |
| ... | ... | ... | ... | ... | ... | ... | ... | ... | ... | .... | ... |
| 43.28 | 41.45 | 45.17 | 0.27 | 0.09 | 0.46 | 43.55 | 41.54 | 45.63 | 56.45 | 58.46 | 54.37 |
| 43.28 | 41.45 | 45.17 | 0.27 | 0.09 | 0.46 | 43.55 | 41.54 | 45.63 | 56.45 | 58.46 | 54.37 |
| ... | .... | ... | ... | ... | ... | ... | ... | ... | ... | ... | ... |
| 49.50 | 51.21 | 47.56 | .01 | 0.03 | ... | 49.51 | 51.24 | 47.56 | 50.49 | 48.76 | 52.44 |
| 49.50 | 51.21 | 47.56 | .01 | 0.03 | ... | 49.51 | 51.24 | 47.56 | 50.49 | 48.76 | 52.44 |
| ... | ... | .... | ... | ... | ... | ... | .. | ... | ... | ... | ... |
| 41.74 | 38.13 | 45.51 | .02 | .03 | .... | 41.76 | 38.16 | 45.51 | 58.24 | 61.84 | 54.49 |
| 41.74 | 38.13 | 45.51 | .02 | .03 | ... | 41.76 | 38.16 | 45.51 | 58.24 | 61.84 | 54.49 |
| ... | ... | ... | ... | ... | ... | .... | ... | ... | ... | ... | ... |
| 47.77 | 45.97 | 49.57 | ... | ... | ... | 47.77 | 45.97 | 49.57 | 52.23 | 54.03 | 50 43 |
| 47.77 | 45.97 | 49.57 | ... | ... | ... | 47.77 | 45.97 | 49.57 | 52.23 | 54.03 | 50.43 |
| ... | .... | ... | .... | ... | ... | ... | ... | ... | ... | ... | ... |
| 37.97 | 40.67 | 35.34 | 3.69 | ... | 7.29 | 41.66 | 40.67 | 42.63 | 58.34 | 59.33 | 57.37 |
| 37.97 | 40.67 | 35.34 | 3.69 | ... | 7.29 | 41.66 | 40.67 | 42.63 | 58.34 | 59.33 | 57.37 |
| .... | ... | ... | ... | ... | ... | ... | .... | .... | ... | ... | .... |
| 27.93 | 40.95 | 8.89 | 0.48 | 0.18 | 0.90 | 28.41 | 41.13 | 9.79 | 71.59 | 58.87 | 90.21 |
| .... | .... | ... | ... | ... | ... | .... | ... | | ... | ... | ... |
| 27.93 | 40.95 | 8.89 | 0.48 | 0.18 | 0.90 | 28.41 | 41.13 | 9.79 | 71.59 | 58.87 | 90.21 |
| 42.53 | 43.34 | 41.65 | 0.35 | 0.04 | 0.69 | 42.88 | 43.38 | 42.34 | 57.12 | 56.62 | 57.66 |
| 44.95 | 43.80 | 46.15 | 0.33 | 0.01 | 0.65 | 45.28 | 43.81 | 46.79 | 54.72 | 56,19 | 53.21 |
| 27.93 | 40.95 | 8.89 | 0.88 | 0.18 | 0.90 | 28.41 | 41.13 | 9.79 | 71.59 | 58.87 | 90.21 |

# PART-A
# VILLAGE & TOWN DIRECTORY

## SECTION-1
## VILLAGE DIRECTORY

## NOTES EXPLAINING THE CODES IN VILLAGE DIRECTORY

Abbreviations used in the Village Directory are as follows :—

**1. Education ( Amenities )**

NA — Information not available
P — Primary School
M — Middle School
H — Matriculation School up to class - X
C — College
AC — Adult literacy Centre.

**2. Medical ( Amenities )**

H — Hospital
D — Dispensary
MCW — Maternity and Child Welfare Centre
CWC — Child Welfare Centre
PHC — Primary Health Centre
PHS — Primary Health Sub-Centre
TB — T. B. Clinic
FPC — Family Planning Centre
HC — Health Centre.

**3. Drinking Water ( Amenities )**

T — Tap water
W — Well water
TK — Tank water
TW — Tube well water
R — River water
C — Canal
S — Spring
N — Nallah
O — Others.

**4. Post and Telegraphs**

PO — Post Office
TO — Telegraph Office
PTO — Post and Telegraph Office
Phone — Telephone connection.

**5. Communication**

BS — Bus
RS — Railway Station

**6. Approach to Village**

PR — Pucca Road
KR — Kutcha Road
FP — Foot path.

**7. Power supply**

ED — Electricity for domestic purpose.
EO — Electricity for other purposes like Industrial Commercial etc.
EA — Electricity for all the purposes listed above.

**8. The number of items available is the village.**

N — News paper coming in the village.
M — Motor cycles/Scootors available in the village.
C — Cars/jeeps available in the village.
T — Tractors available in the village.

# NAGALAND
# WOKHA SADAR CIRCLE
CODE NO:3/1
WOKHA DISTRICT
(NOTIONAL)

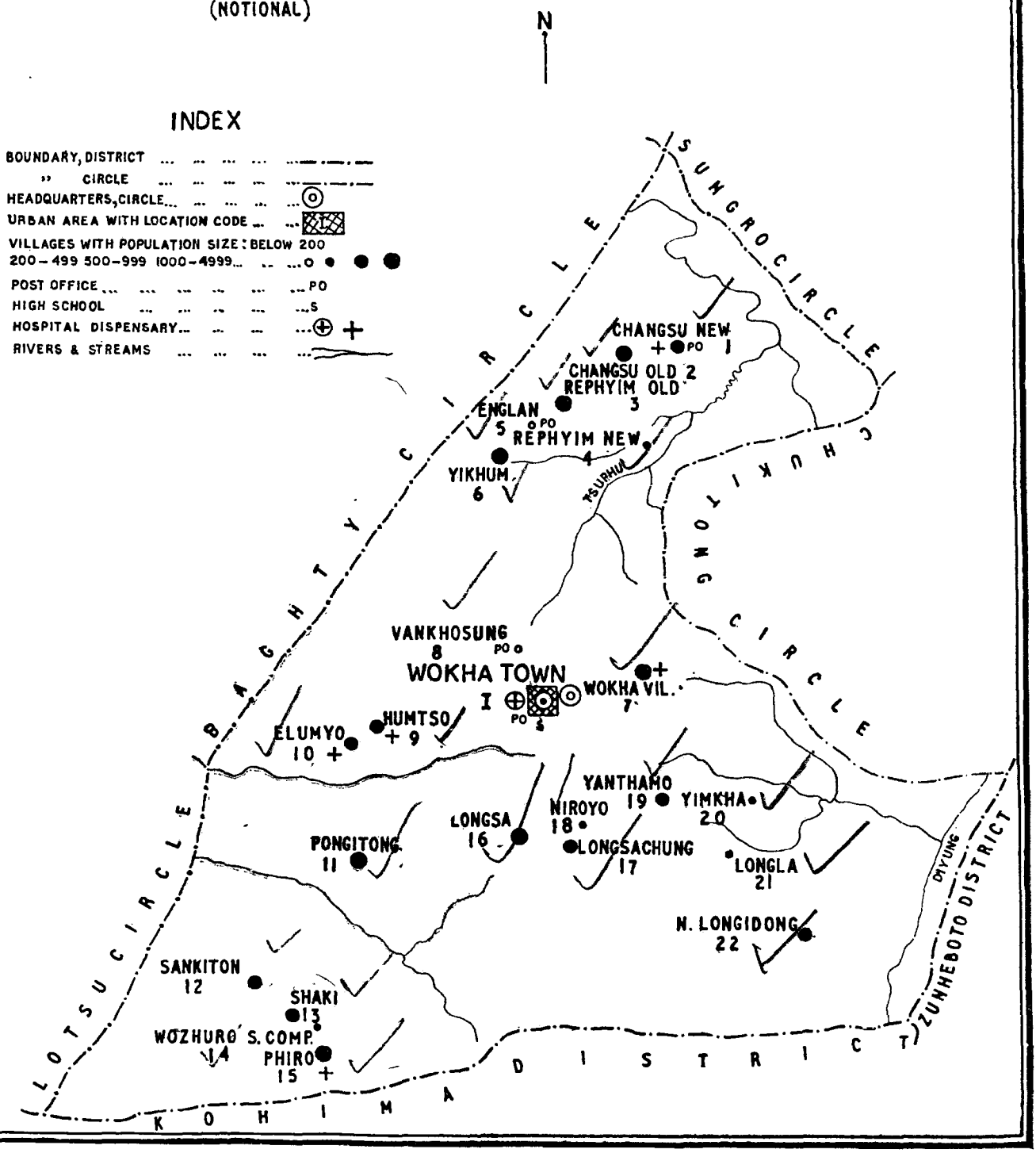

ALPHABETICAL LIST OF THE VILLAGES

**Wokha District** **Wokha sadar Circle**

| Sl. No. | Name of the Villages | Location code No. |
|---|---|---|
| 1 | 2 | 3 |
| 1. | Changsu ( New ) | 3/1/1. |
| 2. | Changsu ( Old ) | 3/1/2. |
| 3. | Elumyo | 3/1/10. |
| 4. | Englan | 3/1/5. |
| 5. | Humtso | 3/1/9. |
| 6. | Longla | 3/1/21. |
| 7. | Longsa | 1/1/16. |
| 8. | Longsachung | 3/1/17. |
| 9. | Niroyo | 3/1/18. |
| 10. | N. Longidang | 3/1/22. |
| 11. | Phiro | 3/1/15. |
| 12. | Pongitong | 3/1/11. |
| 13. | Rephyim ( New ) | 3/1/4. |
| 14. | Rephyim ( Old ) | 3/1/3. |
| 15. | Sankiton | 3/1/12. |
| 16. | Shaki | 3/1/13. |
| 17. | Vankhosung | 3/1/8. |
| 18. | Vankhosung village | 3/1/7. |
| 19. | Wozhuro School Compound | 3/1/14. |
| 20. | Yanthamo | 3/1/9. |
| 21. | Yikhum | 3/1/16. |
| 22. | Yimkha | 3/1/20. |

| Location code No. | Name of village | Total area* of the village (in hectares) | Total population and number of households | Amenities available ( if not available within the village, a dash (—) is shown in the column and next to it in bracket, the distance in broad ranges viz-5kms, and 10 kms, and 10+kms of the nearest place where the facility is available is given ). | | | | | | Approach to village |
|---|---|---|---|---|---|---|---|---|---|---|
| | | | | Educational | Medical | Drinking water (potable) | Post and Telegraph | Day or days of market/ hat/ if any | Communication (bus stop Rly, station, water way) | |
| 1 | 2 | 3 | 4 | 5 | 6 | 7 | 8 | 9 | 10 | 11 |
| 15/3/1/1 | Changsu (New) | NA | 612 (110) | M(1) | H(1) | W | PO | | -(5-10 kms) | KR |
| 15/3/1/2 | Changsu (Old) | NA | 1,455 (298) | P (1) | -(-5kms ) | W | -( -5 kms) | | -(5-10 kms) | KR |
| 15/3/1/3 | Rephym (Old) | NA | 1,283 (219) | P (1) | -(-5kms ) | W | -( -5 kms) | | -( - 5 kms) | KR |
| 15/3/1/4 | Rephym (New) | NA | 499 ( 88) | P (1) | -(-5kms ) | W | -( -5 kms) | | -( -5 kms) | KR |
| 15/3/1/5 | Englan ( | NA | 150 ( 31) | M(1) | D(1 ) | W | PO | | -( -5 kms) | KR |
| 15/3/1/6 | Yikhum | NA | 1,372 (268) | P (1) | -(-5kms ) | W | -( -5 kms) | | BS | PR |
| 15/3/1/7 | Wokha Vill. | NA | 2,066 (385) | P (1) | D(1) | T | -( -5 kms) | | -( -5 kms) | PR |
| 15/3/1/8 | Vankhosung | NA | 132 (27 ) | P (1) | -(-5kms ) | W | PO | | -( -5 kms) | PR |
| 15/3/1/9 | Humtso | NA | 941 (193) | P (1) | D(1 ) | W | -(5-10kms) | | -( -10 kms) | KR |
| 15/3/1/10 | Elumyo | NA | 718 (157) | P (1) | D(1 ) | W | -( -5 kms) | | -(5-10 kms) | KR |
| 15/3/1/11 | Pongitong | NA | 1,001 (199) | P (1) | -(5-10kms) | W | -(5-10kms) | | -(5-10 kms) | KR |
| 15/3/1/12 | Sankitong | NA | 578 (114) | P (1) | -(10+kms) | W | -( 10+kms) | | (10+kms) | KR |
| 15/3/1/13 | Shaki | NA | 793 (158) | P (1) | -( -5 kms ) | W | -( -5 kms ) | | (10+kms) | KR |
| 15/3/1/14 | Wozhuro School Compound | NA | 208 (34 ) | M(1) | -( -5 kms ) | W | -( -5 kms ) | | (10+kms) | KR |
| 15/3/1/15 | Phiro | NA | 1,344 (280) | P (1) | D(1) | W | -( -5 kms ) | | (10+kms) | KR |
| 15/3/1/16 | Longsa | NA | 1,959 (430) | P (1) | - -5 kms ) | W | -( -5 kms ) | | (10+kms) | PR |
| 15/3/1/17 | Longsachun | NA | 826 (173) | P (1) | -(5-10kms) | W | -( NA) | | (10+kms) | KR |
| 15/3/1/18 | Niroyo | NA | 479 (101) | P (1) | -(5-10kms) | W | -( NA) | | (10+kms) | KR |
| 15/3/1/19 | Yanthamo | NA | 548 (111) | P (1) | -(5-10kms) | W | -( NA) | | -( -5 kms) | KR |
| 15/3/1/20 | Yimkha | NA | 296 (56 ) | P (1) | -(5-10kms) | W | -( NA) | | -(5-10kms ) | KR |
| 15/3/1/21 | Longla | NA | 348 (64 ) | P (1) | -( -5 kms) | W | -( NA) | | -( 5 kms ) | KR |
| 15/3/1/22 | N. Longidong | NA | 988 (207) | P (1) | -(10+kms) | W | -( NA) | | -(10+kms) | KR |
| **Circle Total** | | **NA** | **18,596 (3,703)** | **P (19), M (3) D (5), H (3)** | | | | | ... | |

**Note ,- * The total area could not be presented as the villages in Nagaland are not cadastrally surveyed.**

VILLAGE DIRECTORY —
And Landuse

**Wokha Sadar Circle**

| Nearest town and distance (in kms) | Power supply | Stapple food | Landuse (i.e. area under different types of landuse in hectares rounded upto 2 decimal places) | | | | | | Remarks including any place of religious Historical or Archaeological interest. |
|---|---|---|---|---|---|---|---|---|---|
| | | | Forest | Wet rice cultivation or irrigated | Dry rice cultivation or unirrigated | Area under jhum cultivation | Period of rotation | Main crops under jhum cultivation | |
| 12 | 13 | 14 | 15 | 16 | 17 | 18 | 19 | 20 | 21 |
| Wokha (25) | ED | Rice | NA | NA | NA | NA | NA | Rice | ... |
| Wokha (25) | ED | Rice | NA | NA | NA | NA | NA | Rice | ... |
| Wokha (20) | ED | Rice | NA | NA | NA | NA | NA | Rice | ... |
| Wokha (20) | ED | Rice | NA | NA | NA | NA | NA | Rice | ... |
| Wokha (19) | ... | Rice | NA | NA | NA | NA | NA | Rice | ... |
| Wokha (17) | ED | Rice | NA | NA | NA | NA | NA | Rice | ... |
| Wokha ( 2) | ED | Rice | NA | NA | NA | NA | NA | Rice | ... |
| Wokha ( 2) | ED | Rice | NA | NA | NA | NA | NA | Rice | ... |
| Wokha ( 8) | ED | Rice | NA | NA | NA | NA | NA | Rice | ... |
| Wokha ( 9) | ED | Rice | NA | NA | NA | NA | NA | Rice | ... |
| Wokha (12) | ED | Rice | NA | NA | NA | NA | NA | Rice | ... |
| Wokha (12) | ... | Rice | NA | NA | NA | NA | NA | Rice | ... |
| Wokha (35) | ... | Rice | NA | NA | NA | NA | NA | Rice | ... |
| Wokha (35) | ... | Rice | NA | NA | NA | NA | NA | Rice | ... |
| Wokha (15) | ED | Rice | NA | NA | NA | NA | NA | Rice | ... |
| Wokha (3 ) | ED | Rice | NA | NA | NA | NA | NA | Rice | ... |
| Wokha (6 ) | ED | Rice | NA | NA | NA | NA | NA | Rice | ... |
| Wokha (6 ) | ED | Rice | NA | NA | NA | NA | NA | Rice | ... |
| Wokha (6 ) | ED | Rice | NA | NA | NA | NA | NA | Rice | ... |
| Wokha (6 ) | ED | Rice | NA | NA | NA | NA | NA | Rice | ... |
| Wokha (5 ) | ED | Rice | NA | NA | NA | NA | NA | Rice | ... |
| Wokha (12) | ED | Rice | NA | NA | NA | NA | NA | Rice | ... |
| ... | ... | ... | NA | NA | NA | NA | NA | Rice | ... |

# NAGALAND

# LOTSU CIRCLE

CODE NO:3/2

## WOKHA DISTRICT

(NOTIONAL)

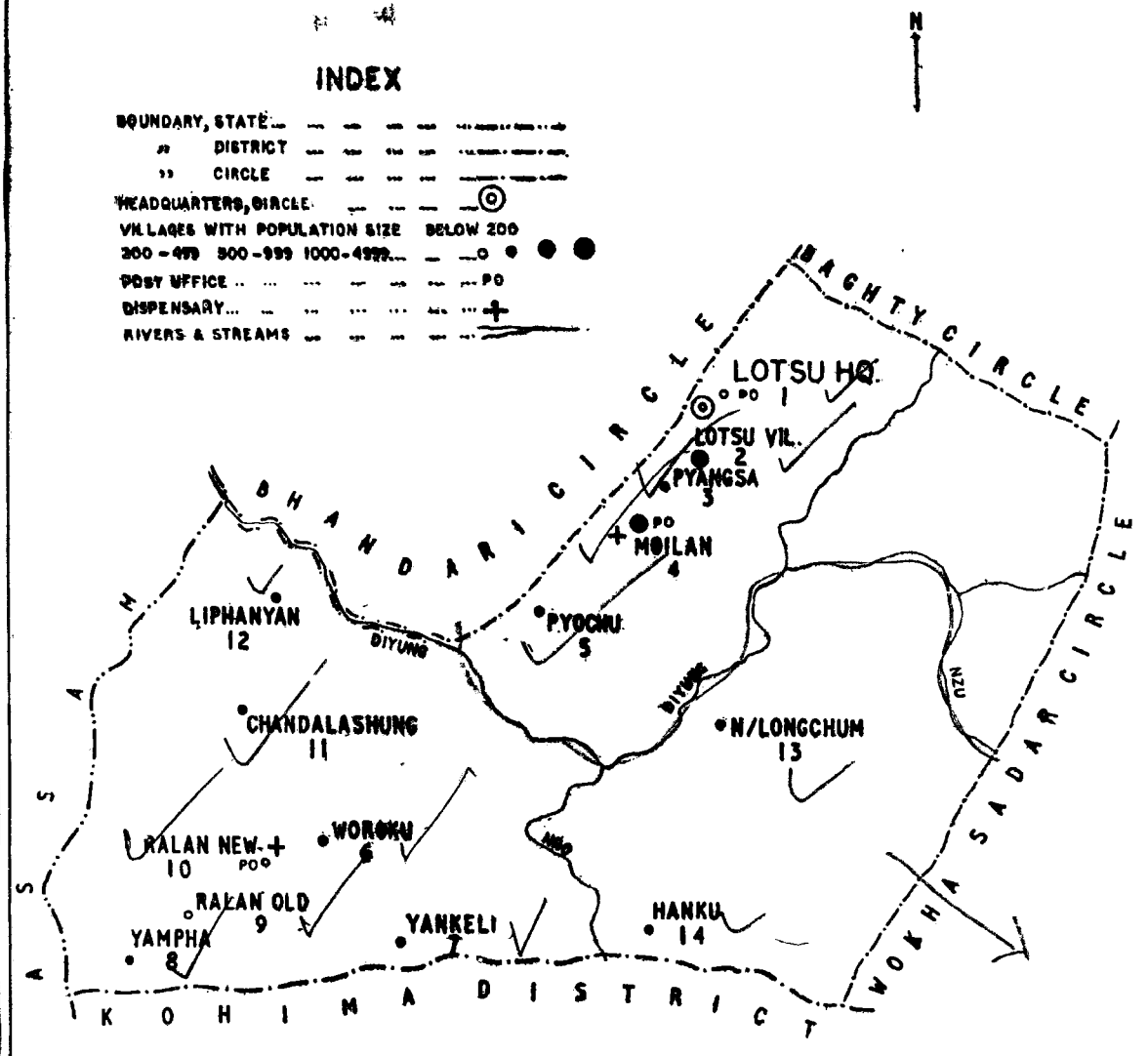

# ALPHABETICAL LIST OF THE VILLAGES

**Wokha District** **Lotsu Circle**

| Sl. No. | Name of the Village | Location Code No. |
|---|---|---|
| 1 | 2 | 3 |
| 1. | Chandalashung | 3/2/11. |
| 2. | Hanku | 3/2/14. |
| 3. | Liphanyan | 3/2/12. |
| 4. | Lotsu H. O. | 3/2/1. |
| 5. | Lotsu village | 3/2/2. |
| 6. | Moilan | 3/2/4. |
| 7. | N. Longchon | 3/2/13. |
| 8. | Pyangsa | 3/2/3. |
| 9. | Pyochu | 3/2/5. |
| 10. | Ralan ( New ) | 3/2/10. |
| 11. | Ralan ( Old ) | 3/2/9. |
| 12. | Woroku | 3/2/6. |
| 13. | Yampha | 3/2/8. |
| 14. | Yankeli | 3/2/7. |

| Location Code No. | Name of Village | Total area* of the vill. (in hect-ares) | Total Population and number of households | Amenities available ( if not available within the village, a dash (—) is shown in the column and next to it in brackets the distance in broad ranges viz. -5 kms, 5-10 kms. and 10+kms. of the nearest place where the facility is available is given ). | | | | | |
|---|---|---|---|---|---|---|---|---|---|
| | | | | Educational | Medical | Drinking water Potable | Post & Telegraph | Day or days of the mar-ket hat if any | Communi-cations (bus stop, Rly. stn. Water way ) |
| 1 | 2 | 3 | 4 | 5 | 6 | 7 | 8 | 9 | 10 |
| 15/3/2/1 | Lotsu H. Q. | NA | 2(1) | P(1),M(1) | -(5-10kms) | -(-5kms) | -(-5kms) | ... | -(10+kms) |
| 15/3/2/2 | Lotsu village | NA | 774(138) | P(1),M(1) | -( -5kms) | -(-5kms) | PO | ... | -(10+ kms) |
| 15/3/2/3 | Pyangsa | NA | 296(54) | P(1) | -( -5kms) | - -5kms) | -(-5kms) | ... | -(10+kms) |
| 15/3/2/4 | Moilan | NA | 520(75) | P(1) | D(1) | -(-5kms) | PO | ... | -(10+kms) |
| 15/3/2/5 | Pyochu | NA | 106(21) | P(1) | -(5-10kms) | -(-5kms) | -(5-10kms) | ... | -(10+kms) |
| 15/3/2/6 | Woroku | NA | 171(23) | P(1) | -( -5 kms) | -(-5kms) | -(-5kms) | ... | -(10+kms) |
| 15/3/2/7 | Yankeli | NA | 125(25) | P(1) | -(10+kms) | -(-5kms) | -(10+kms) | ... | -(10+kms) |
| 15/3/2/8 | Yampha | NA | 249(44) | P(1) | -(10+kms) | -(-5kms) | -(10+kms) | ... | -(10+kms) |
| 15/3/2/9 | Ralan (Old) | NA | 136(31) | P(1) | -( -5 kms) | -(-5kms) | -(-5kms) | ... | -(10+kms) |
| 15/3/2/10 | Ralan (New) | NA | 186(40) | P(1),M(1) | D(1) | -(-5kms) | PO | ... | -(10+kms) |
| 15/3/2/11 | Chandalashung | NA | 273(46) | P(1) | -(5 10kms) | -(-5kms) | -(5-10kms) | ... | -(10+kms) |
| 15/3/2/12 | Liphanyan | NA | 211(47) | P(1) | -(5-10kms) | -(-5kms) | -(5-10kms) | ... | -(10+kms) |
| 15/3/2/13 | N. Longchum | NA | 119(23) | P(1) | -(10+kms) | -(-5kms) | -(10+kms) | . . | -(10+kms) |
| 15/3/2/14 | Hanku | NA | 207(32) | P(1) | -(10+kms) | -(-5kms) | -(10+kms) | ... | -(10+kms) |
| | **Circle Total** | NA | 3,375(600) | P(14),M(3) | D(2) | ... | ... | ... | ... |

**Note ,- * The total area could not be presented as the villages in Nagaland are not cadastrally surveyed.**

VILLAGE DIRECTORY
AND LANDUSE

**Lotsu Circle**

| Approach to village | Nearest town and distance (in kms) | Power supply | Staple food | Landuse ( i.e. area under different types of landuse in hectares rounded up to 2 decimal Places ). | | | | | | Remarks including any place of religious, historical, or archeaological interest |
|---|---|---|---|---|---|---|---|---|---|---|
| | | | | Forest | Wet rice cultivation or irrigated | Dry rice cultivation or unirrigated | Area under jhum cultivation | Period of rotation | Main crops under jhum cultivation | |
| 11 | 12 | 13 | 14 | 15 | 16 | 17 | 18 | 19 | 20 | 21 |
| KR | Wokha(75) | ... | Rice | 10.12 | ... | ... | ... | NA | Rice | ... |
| KR | Wokha(77) | ... | Rice | 283.28 | 80.94 | ... | 323.75 | NA | Rice | ... |
| KR | Wokha(79) | ... | Rice | 242.82 | 60.70 | ... | 283.28 | NA | Rice | ... |
| KR | Wokha(81) | ... | Rice | 283.28 | 80,96 | ... | 323.75 | NA | Rice | ... |
| KR | Wokha(87) | ... | Rice | 161.87 | 40.47 | ... | 242.81 | NA | Rice | ... |
| KR | Wokha(NA) | ... | Rice | 161.87 | 40.47 | ... | 202.34 | NA | Rice | ... |
| KR | Wokha(NA) | ... | Rice | 202.34 | 40.47 | ... | 161.87 | NA | Rice | ... |
| KR | Wokha(NA) | ... | Rice | 323,75 | 323.75 | ... | 80.94 | NA | Rice | ... |
| KR | Wokha(NA) | ... | Rice | 323.75 | 242.81 | ... | 80.94 | NA | Rice | ... |
| KR | Wokha(NA) | | Rice | 202.34 | 121.41 | ... | 121.41 | NA | Rice | ... |
| KR | Wokha(NA) | ... | Rice | 242.81 | 121.41 | ... | 121.41 | NA | Rice | ... |
| KR | Wokha(NA) | ... | Rice | 283.28 | 202.34 | ... | 121.41 | NA | Rice | ... |
| KR | Wokha(NA) | ... | Rice | 161.87 | 80.94 | ... | 80.94 | NA | Rice | ... |
| KR | Wokha(45) | ... | Rice | 242.81 | 60.70 | ... | 121.94 | NA | Rice | ... |
| ... | ... | ... | .... | 3126,18 | 1497.37 | ... | 2266.79 | NA | Rice | |

# NAGALAND
# BAGHTY CIRCLE
CODE NO: 3/3
## WOKHA DISTRICT
(NOTIONAL)

N

INDEX

BOUNDARY, CIRCLE ... ... ... ... ... .....
HEADQUARTERS, CIRCLE ... ... ... ...◎
VILLAGES WITH POPULATION SIZE: BELOW 200, 200-499, 500-999, 1000-4999... ... ...○ ● ● ●
POST OFFICE... ... ... ... ... ... ...PO
DISPENSARY... ... ... ... ... ... ...+
RIVERS & STREAMS ... ... ... ... ...

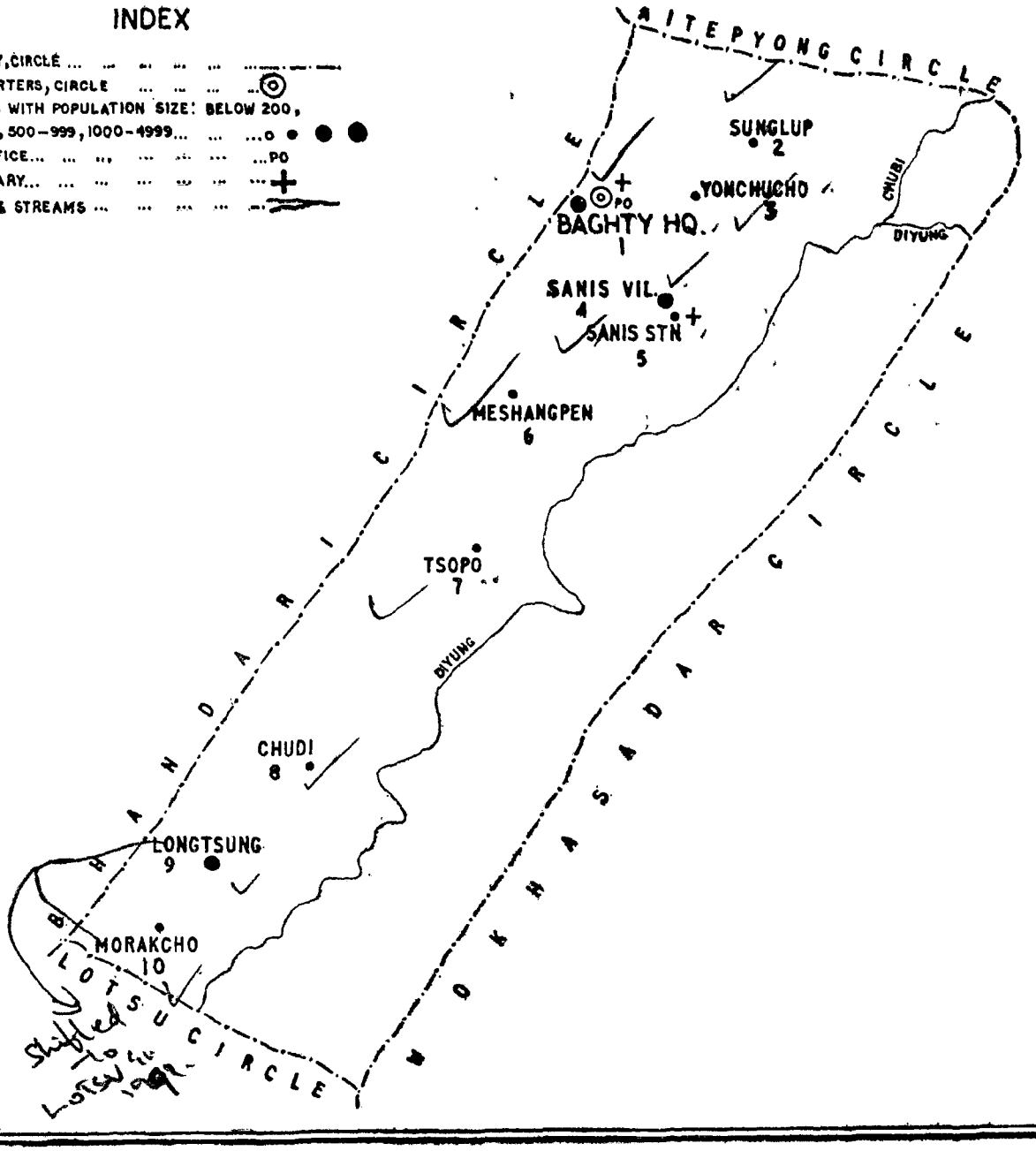

# ALPHABETICAL LIST OF THE VILLAGES

**Wokha District** **Baghty Circle**

| Sl. No. | Name of the Village | Location Code No. |
|---|---|---|
| 1 | 2 | 3 |
| 1. | Baghty H. Q. | 3/3/1. |
| 2. | Chudi | 3/3/8. |
| 3. | Longtsung | 3/3/9. |
| 4. | Meshangpen | 3/3/16. |
| 5. | Morakcho/Morakjo | 3/3/10. |
| 6. | Sanis Station | 3/3/5. |
| 7. | Sanis village | 3/3/4. |
| 8. | Sunglup | 3/3/2. |
| 9. | Tsopo | 3/3/7. |
| 10. | Yonchucho | 3/3/3. |

| Location Code No. | Name of Village | Total area* of the vill. (in hect-ares) | Total Population and number of households | Amenities available ( if not available within the village, a dash (—) is shown in the column and next to it in brackets the distance in broad ranges viz. -5 kms, 5-10 kms. and 10+kms. of the nearest place where the facility is available is given ). | | | | | |
|---|---|---|---|---|---|---|---|---|---|
| | | | | Educational | Medical | Drinking water Potable | Post & Telegraph | Day or days of the mar-ket hat if any | Communi-cations (bus stop, Rly. stn. Water way ) |
| 1 | 2 | 3 | 4 | 5 | 6 | 7 | 8 | 9 | 10 |
| 15/3/3/1 | Baghty H. Q. | NA | 739(145) | P(1) | D(1) | W | PO | ... | -(10+kms) |
| 15/3/3/2 | Sunglup | NA | 475(97) | P(1) | -(5-10kms) | W | -(5-10)kms | ... | -(10+kms) |
| 15/3/3/3 | Yonchucho | NA | 323(67) | P(1) | -(5-10kms) | W | -(5-10kms) | ... | -(10+kms) |
| 15/3/3/4 | Sanis vill. | NA | 783(165) | P(1) | -( 10kms) | W | -( -5 kms) | ... | -(10+kms) |
| 15/3/3/5 | Sanis Stn. | NA | 323(75) | P(1),M(1) | D(1) | W | PO | ... | -(10+kms) |
| 15/3/3/6 | Meshangyen | NA | 228(47) | H(1),P(1) | -( 5+kms) | W | -(10+kms) | ... | -(10+kms) |
| 15/3/3/7 | Tsopo | NA | 248(42) | P(1) | -(10+kms) | W | -(10+kms) | ... | -(10+kms) |
| 15/3/3/8 | Chudi | NA | 445(79) | P(1) | -(10+kms) | W | -(10+kms) | ... | - 10+kms) |
| 15/3/3/9 | Longtsung | NA | 529(96) | P(1),M(1) | -(5-10kms) | W | -(10+kms) | ... | -(10+kms) |
| 15/3/3/10 | Morakjo | NA | 288(48) | P(1) | -(5-10kms) | W | -(10+kms) | ... | -(10+kms) |
| | **Circle Total** | NA | 4381(861) | P(10),M(2), H(1) | D(2) | ... | ... | ... | ... |

Note ,- * The total area could not be presented as the villages in Nagaland are not cadastrally surveyed.

VILLAGE DIRECTORY
AND LANDUSE

**Baghty Circle**

| Approach to village | Nearest town and distance (in kms) | Power supply | Staple food | Landuse (i.e. area under different types of landuse in hectares rounded up to 2 decimal Places). | | | | | | Remarks including any place of religious, historical, of archeological interest |
|---|---|---|---|---|---|---|---|---|---|---|
| | | | | Forest | Wet rice cultivation or irrigated | Dry rice cultivation or unirrigated | Area under jhum cultivation | Period of rotation | Main crops under jhum cultivation | |
| 11 | 12 | 13 | 14 | 15 | 16 | 17 | 18 | 19 | 20 | 21 |
| KR | Wokha(50) | ED | Rice | NA | NA | NA | NA | NA | Rice | ... |
| KR | Wokha 45) | .... | Rice | NA | NA | NA | NA | NA | Rice | .... |
| KR | Wokha(44) | .... | Rice | NA | NA | NA | NA | NA | Rice | .... |
| KR | Wokha(40) | ED | Rice | NA | NA | NA | NA | NA | Rice | .... |
| KR | Wokha(40) | ED | Rice | NA | NA | NA | NA | NA | Rice | .... |
| KR | Wokha(41) | .... | Rice | NA | NA | NA | NA | NA | Rice | ... |
| KR | Wokha(13) | ... | Rice | NA | NA | NA | NA | NA | Rice | .... |
| KR | Wokha(60) | ... | Rice | NA | NA | NA | NA | NA | Rice | ... |
| KR | Wokha(65) | ... | Rice | NA | NA | NA | NA | NA | Rice | ... |
| KR | Wokha(76) | ... | Rice | NA | NA | NA | NA | NA | Rice | ... |
| ... | ... | ... | ... | NA | NA | NA | NA | NA | ... | ... |

# NAGALAND
# BHANDARI CIRCLE
CODE NO:3/4
## WOKHA DISTRICT
(NOTIONAL)

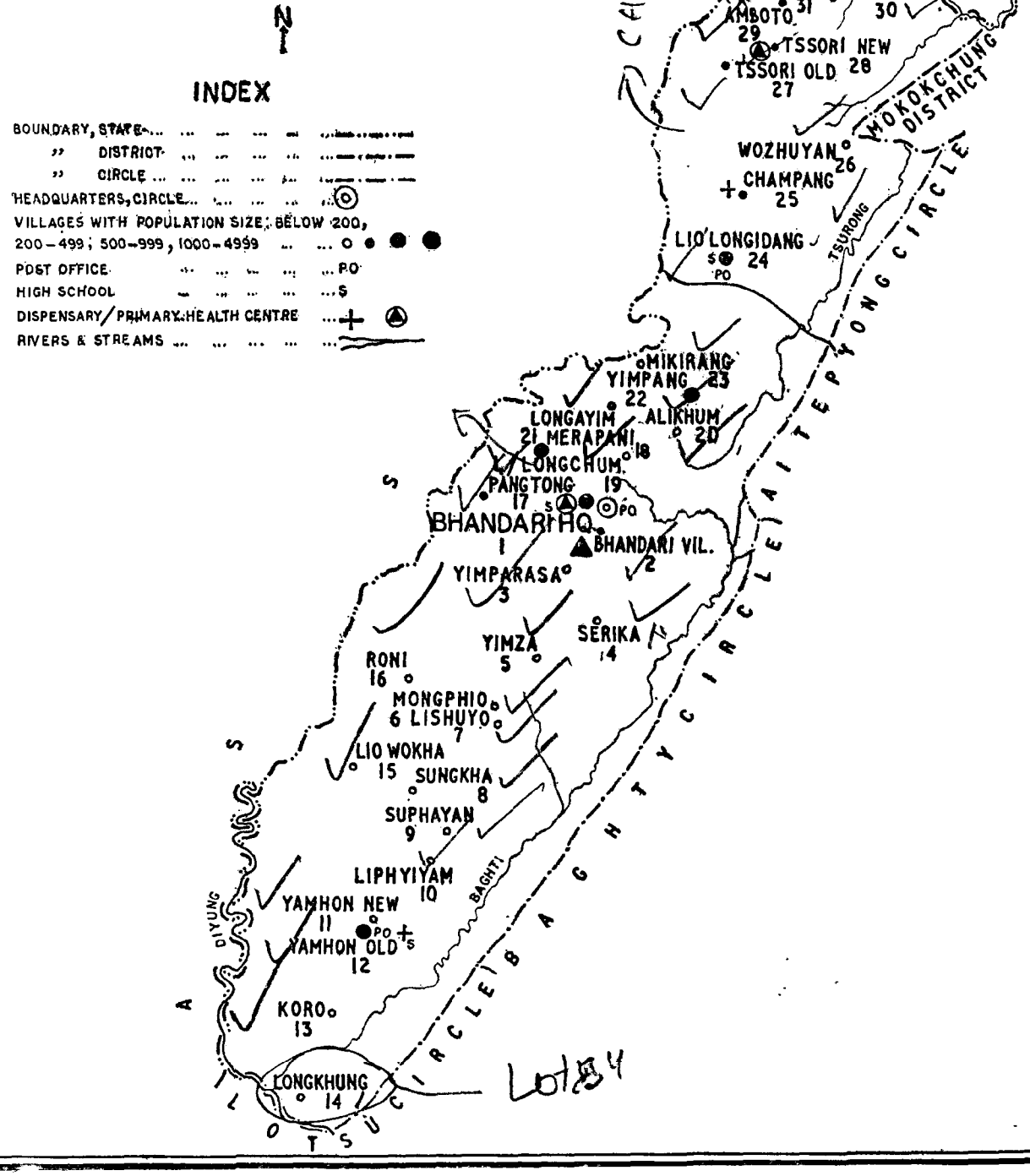

# ALPHABETICAL LIST OF THE VILLAGES

**Wokha District** **Bhandari Circle**

| Sl. No. | Name of the Village | Location Code No. |
|---|---|---|
| 1 | 2 | 3 |
| 1. | Alikhum | 3/4/20 |
| 2. | Amboto | 3/4/29 |
| 3. | Azuhoto | 3/4/30 |
| 4. | Bhandari H. Q. | 3/4/1 |
| 5. | Bhandari village | 3/4/2 |
| 6. | Champang | 3/4/25 |
| 7. | Koro | 3/4/13 |
| 8. | Lishuyo | 3/4/7 |
| 9. | Liphyiyam | 3/4/10 |
| 10. | L/Longchum Longayii. | 3/4/21 |
| 11. | L/Longchum | 3/4/19 |
| 12. | L/Longidang | 3/4/24 |
| 13. | Longkhung | 3/4/14 |
| 14. | Merapani | 3/4/18 |
| 15. | Metilijam/Mithuihe | 3/4/31 |
| 16. | Mikirang | 3/4/23 |
| 17. | Mongphio | 3/4/6 |
| 18. | Pangtong | 3/4/17 |
| 19. | Roni | 3/4/16 |
| 20. | Serika ( Ngotsok ) | 3/4/4 |
| 21. | Sungkha | 3/4/8 |
| 22. | Suphoyan | 3/4/9 |
| 23. | Tssori ( New ) | 3/4/28 |
| 24. | Tssori ( Old ) | 3/4/27 |
| 25. | L/Wokha | 3/4/15 |
| 26. | Wozhuyam | 3/4/26 |
| 27. | Yamhon ( New ) | 3/4/11 |
| 28. | Yamhon ( Old ) | 3/4/12 |
| 29. | Yimpang | 3/4/22 |
| 30. | Yimparasa | 3/4/3 |
| 31. | Yimza | 3/4/5 |
| 32. | Yingsungtsomo ( Agagito ) | 3/4/32 |

| Location code No. | Name of village | Total area* of the village (in hectares) | Total population and number of households | Amenities available ( if not available within the village, a dash (—) is shown in the column and next to it in bracket, the distance in broad ranges viz-5kms, and 10 kms, and 10+kms of the nearest place where the facility is available is given ). | | | | | | Approach to village |
|---|---|---|---|---|---|---|---|---|---|---|
| | | | | Educational | Medical | Drinking water (potable) | Post and Telegraph | Day or days of market/ hat/ if any | Communication (bus stop Rly, station, water way) | |
| 1 | 2 | 3 | 4 | 5 | 6 | 7 | 8 | 9 | 10 | 11 |
| 15/3/4/1 | Bhandari H.O. | NA | 716 (128) | P(2),H(1) | PHC (1) | T | PO | | BS | PR |
| 15/3/4/2 | Bhandari Vill. | NA | 348 (63 ) | P(1) | MCW(1) | W | NA | | BS | PR |
| 15/3/4/3 | Yimparasa | NA | 186 (38 ) | P(1) | MCW(1) | W | NA | | NA | KR |
| 15/3/4/4 | Serika(Ngotsok) | NA | 193 (41 ) | P(1) | MCW(1) | W | NA | | NA | KR |
| 15/3/4/5 | Yimza | NA | 93 (17 ) | P(1) | NA | W | NA | | NA | KR |
| 15/3/4/6 | Mongphio | NA | 90 (15 ) | P(1) | NA | W | NA | | NA | KR |
| 15/3/4/7 | Lishuyo | NA | 70 (15 ) | P(1) | NA | W | NA | | NA | KR |
| 15/3/4/8 | Sungkha | NA | 97 (17 ) | P(1) | NA | W | NA | | NA | KR |
| 15/3/4/9 | Suphoyan | NA | 197 (29 ) | P(1) | NA | W | NA | | NA | KR |
| 15/3/4/10 | Lipayiyan | NA | 72 (18 ) | P(1) | NA | W | NA | | NA | KR |
| 15/3/4/11 | Yamhon (New) | NA | 175 (37 ) | P(1) | NA | W | NA | | NA | KR |
| 15/3/4/12 | Yamhon (Old) | NA | 562 (115) | P 2),H(1) | M(1) MCW(1) | W | NA | | NA | KR |
| 15/3/4/13 | Koro | NA | 151 (31 ) | P(1) | NA | W | NA | | NA | KR |
| 15/3/4/14 | Longkaung | NA | 55 (10 ) | P(1) | NA | W | NA | | NA | KR |
| 15/3/4/15 | L/Wokha | NA | 89 (21 ) | P(1) | NA | W | NA | | NA | KR |
| 15/3/4/16 | Roni | NA | 99 (19 ) | P(1) | NA | W | NA | | NA | KR |
| 15/3/4/17 | Pangtong | NA | 210 (45 ) | P(1) | NA | W | NA | | NA | KR |
| 15/3/4/18 | Merapani | NA | 578 (120) | P(1) | NA | W | NA | | NA | KR |
| 15/3/4/19 | L/Longchum | NA | 181 (38 ) | P(1) | MCW(1) | W | NA | | NA | KR |
| 15/3/4/20 | Alikhum | NA | 114 (25 ) | P(1) | NA | W | NA | | NA | KR |
| 15/3/4/21 | Longayim | NA | 174 (31 ) | P(1) | NA | W | NA | | NA | KR |
| 15/3/4/22 | Yimpang | NA | 755 (148) | P(2),M(1) | D(1)MCW(1) | W | NA | | NA | KR |
| 15/3/4/23 | Mikirang | NA | 168 (24 ) | P(1) | NA | W | NA | | NA | KR |
| 15/3/4/24 | L/Longtong | NA | 534 (77 ) | P(2),H(1) | M(1)MCW(1) | W | PO | | NA | KR |
| 15/3/4/25 | Champang | NA | 496 (75 ) | P(1) | D(1)MCW(1) | W | NA | | NA | KR |
| 15/3/4/26 | Wozhuyam | NA | 97 (25 ) | P(1) | NA | W | NA | | NA | KR |
| 15/3/4/27 | Tssori (Old) | NA | 305 (69 ) | P(1) | NA | W | NA | | NA | KR |
| 15/3/4/28 | Tssori (New) | NA | 279 (50 ) | P(1) | PHS | W | NA | | NA | KR |
| 15/3/4/29 | Amboto | NA | 227 (54 ) | P(1) | NA | W | NA | | NA | KR |
| 15/3/4/30 | Azuhoto | NA | 63 (13 ) | P(1) | NA | W | NA | | NA | KR |
| 15/3/4/31 | Metilijam | NA | 99 (25 ) | P(1) | NA | T | NA | | NA | KR |
| 15/3/4/32 | Yingsungtsomo (Aga Gito) | NA | 365 (63 ) | P(1) | NA | W | NA | | NA | KR |
| | **Circle Total** | **NA** | **7820(1426)** | **P(36) H(3)** | **D (3) PHC (2) M(2) MCW (8)** | | | | | |

**Note ,- * The total area could not be presented as the villages in Nagaland are not cadastrally surveyed.**

VILLAGE DIRECTORY
AND LANDUSE

**Bhandari Circle**

| Approach to village | Nearest town and distance (in kms) | Power supply | Staple food | Landuse (i.e. area under different types of landuse in hectares rounded up to 2 decimal Places). | | | | | | Remarks, including any place of religious, historical, or archeaological interest |
|---|---|---|---|---|---|---|---|---|---|---|
| | | | | Forest | Wet rice cultivation or irrigated | Dry rice cultivation or unirrigated | Area under jhum cultivation | Period of rotation | Main crops under jhum cultivation | |
| 12 | 13 | 14 | 15 | 16 | 17 | 18 | 19 | 20 | 21 | 22 |
| Wokha (61) | ED | Rice | | NA | NA | NA | NA | 7 to 10 yrs. | Rice,Maize & oil seeds | ... |
| Wokha (2 ) | ... | Rice | | NA | NA | NA | NA | 7 to 10 yrs: | Rice, Maize, oil seeds | ... |
| Wokha (8 ) | ... | Rice | | NA | NA | NA | NA | 7 to 10 yrs. | Rice, Maize, oil seeds | ... |
| Wokha (12) | ... | Rice | | NA | NA | NA | NA | 7 to 10 yrs. | Rice, Maize, oil seeds | ... |
| Wokha (15) | ... | Rice | | NA | NA | NA | NA | 7 to 10 yrs. | Rice, Maize, oil seeds | ... |
| Wokha (23) | ... | Rice | | NA | NA | NA | NA | 7 to 10 yrs. | Rice; Maize, oil seeds | .... |
| Wokha (26) | ... | Rice | | NA | NA | NA | NA | 7 to 10 yrs. | Rice, Maize, oil seeds | .... |
| Wokha (38) | ... | Rice | | NA | NA | NA | NA | 7 to 10 yrs. | Rice, Maize, oil seeds | .... |
| Wokha (15) | ... | Rice | | NA | NA | NA | NA | 7 to 10 yrs. | Rice, Maize, oil seeds | ... |
| Wokha (27) | ... | Rice | | NA | NA | NA | NA | 7 to 10 yrs. | Rice, Maize, oil seeds | ... |
| Wokha (40) | ... | Rice | | NA | NA | NA | NA | 7 to 10 yrs | Rice, Maize, oil seeds | ... |
| Wokha (33) | ... | Rice | | NA | NA | NA | NA | 7 to 10 yrs. | Rice, Maize, oil seeds | ... |
| Wokha (41) | ... | Rice | | NA | NA | NA | NA | 7 to 10 yrs | Rice, Maize, oil seeds | ... |
| Wokha (48) | .. | Rice | | NA | NA | NA | NA | 7 to 10 yrs. | Rice, Maize, oil seeds | .... |
| Wokha (23) | .... | Rice | | NA | NA | NA | NA | 7 to 10 yrs. | Rice, Maize, oil seeds | ... |
| Wokha (15) | ... | Rice | | NA | NA | NA | NA | 7 to 10 yrs. | Rice, Maize, oil seeds | .... |
| Wokha (13) | .... | Rice | | NA | NA | NA | NA | 7 to 10 yrs. | Rice, Maize, oil seeds | .... |
| Wokha (5 ) | ED | Rice | | NA | NA | NA | NA | 7 to 10 yrs | Rice, Maize, oil seeds | ... |
| Wokha (13) | ... | Rice | | NA | NA | NA | NA | 7 to 10 yrs. | Rice, Maize, oil seeds | ... |
| Wokha (15) | ... | Rice | | NA | NA | NA | NA | 7 to 10 yrs. | Rice, Maize, oil seeds | ... |
| Wokha (5 ) | ... | Rice | | NA | NA | NA | NA | 7 to 10 yrs. | Rice, Maize, oil seeds | .... |
| Wokha (16) | ... | Rice | | NA | NA | NA | NA | 7 to 10 yrs. | Rice, Maize, oil seeds | .... |
| Wokha (15) | ... | Rice | | NA | NA | NA | NA | 7 to 10 yrs. | Rice, Maize, oil seeds | ... |
| Wokha (31) | ... | Rice | | NA | NA | NA | NA | 7 to 10 yrs. | Rice, Maize, oil seeds | ... |
| Wokha (5 ) | ... | Rice | | NA | 509.90 | NA | 1492.43 | 7 to 10 yrs. | Rice, Maize, oil seeds | .... |
| Wokha (48) | ... | Rice | | NA | NA | A | NA | 7 to 10 yrs. | Rice, Maize, oil seeds | .... |
| Wokha (48) | | Rice | | NA | NA | NA | NA | 7 to 10 yrs. | Rice, Maize, oil seeds | ... |
| Wokha (53) | ... | Rice | | NA | NA | NA | NA | 7 to 10 yrs. | Rice, Maize, oil seeds | .... |
| Wokha (66) | ... | Rice | | NA | NA | NA | NA | 7 to 10 yrs. | Rice, Maize, oil seeds | .... |
| Wokha (85) | ... | Rice | | NA | NA | NA | NA | 7 to 10 yrs. | Rice, Maize, oil seeds | .... |
| Wokha (68) | ... | Rice | | NA | NA | NA | NA | 7 to 10 yrs. | Rice, Maize, oil seeds | .... |
| Wokha (87) | ... | Rice | | NA | NA | NA | NA | 7 to 10 yrs. | Rice, Maize, oil seeds | ... |
| ... | ... | ... | | NA | NA | NA | NA | ... | ... | ... |

# NAGALAND
# AITEPYONG CIRCLE
CODE NO: 3/5
## WOKHA DISTRICT
(NOTIONAL)

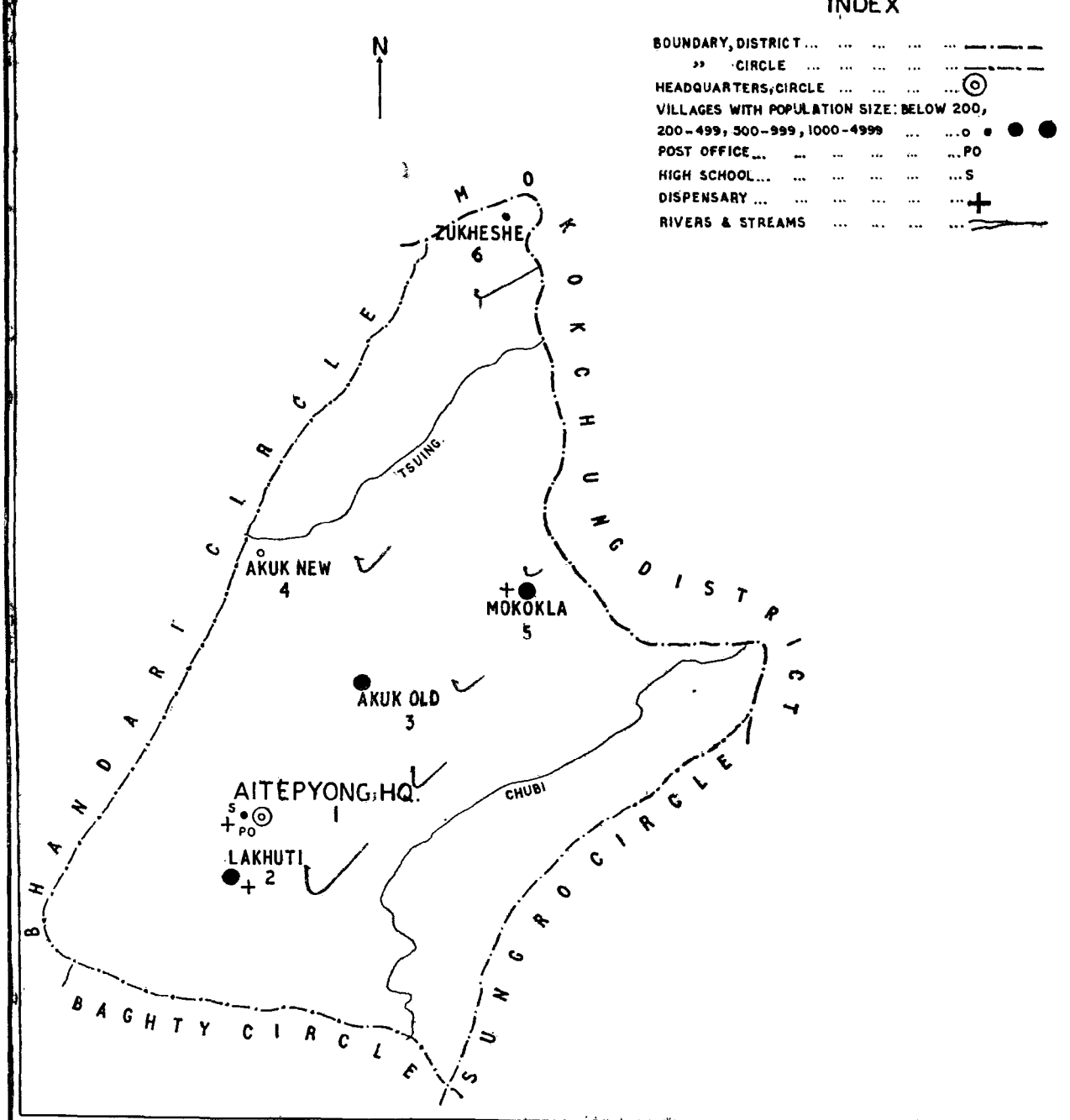

# ALPHABETICAL LIST OF THE VILLAGES

**Wokha District** **Aitepyong Circle**

| Sl. No. | Name of the Villages | Location Code No |
|---|---|---|
| 1 | 2 | 3 |
| 1. | Aitepyong H. Q. | 3/5/1. |
| 2. | Akuk ( New ) | 3/5/4. |
| 3. | Akuk ( Old ) | 3/5/3. |
| 4. | Mekukla ( Mokukla ) | 3/5/5. |
| 5. | Lakhuti | 3/5/2. |
| 6. | Zukheshe | 3/5/6. |

| Location Code No. | Name of Village | Total area* of the vill. (in hect-ares) | Total Population and number of households | Amenities available ( if not available within the village, a dash (—) is shown in the column and next to it in brackets the distance in broad ranges viz. -5 kms, 5-10 kms. and 10+kms. of the nearest place where the facility is available is given ). | | | | | |
|---|---|---|---|---|---|---|---|---|---|
| | | | | Educational | Medical | Drinking water Potable | Post & Telegraph | Day or days of the mar-ket hat if any | Communi-cations (bus stop, Rly. stn. Water way ) |
| 1 | 2 | 3 | 4 | 5 | 6 | 7 | 8 | 9 | 10 |
| 15/3/5/1 | Aitepyong H. Q. | NN | 326(64) | P(1),H(1) | D(1) | W | PO | ... | -(10+kms) |
| 15/3/5/2 | Lakhuti | NA | 2,190(390) | P(2),M(1) | D(1) | W | -(-5kms) | ... | -(10+kms) |
| 15/3/5/3 | Akuk (Old) | NA | 1,930(291) | P(1),M(1) | -(5-10kms) | W | -(5-10kms) | ... | -(10+kms) |
| 15/3/5/4 | Akuk (New) | NA | 111(21) | P(1) | -(10+kms) | W | -(10+kms) | ... | -(10+kms) |
| 15/3/5/5 | Mekukla (Mekukla) | NA | 1,354(226) | P(2) | D(1) | W | -(10+kms) | ... | -(10+kms) |
| 15/3/5/6 | Zukheshe | NA | 229(48) | P(1) | -(10+kms) | W | -(10+kms) | ... | -(10+kms) |
| **Circle Total** | | **NA** | **6,140 (1040)** | **P (8), M (2) H(1)** | **D (3),** | ... | ... | ... | ... |

**Note ,- * The total area could not be presented as the villages in Nagaland are not cadastrally surveyed.**

VILLAGE DIRECTORY
AND LANDUSE

**Altepyong Circle**

| App-roach to village | Nearest town and distance (in kms) | Power supply | Staple food | Landuse (i.e. area under different types of landuse in hectares rounded up to 2 decimal Places). | | | | | | Remarks including any place of religious, historical, or archeaological interest |
|---|---|---|---|---|---|---|---|---|---|---|
| | | | | Forest | Wet rice cultivation or irrigated | Dry rice cultivation or unirrigated | Area under jhum cultivation | Period of rotation | Main crops under jhum cultivation | |
| 11 | 12 | 13 | 14 | 15 | 16 | 17 | 18 | 19 | 20 | 21 |
| KR | Wokha (70) | ... | Rice | 80.94 | 121.41 | NA | NA | NA | Rice | ... |
| KR | Wokha (70) | ... | Rice | 323.75 | 8,093.74 | NA | NA | NA | Rice | ... |
| KR | Wokha (73) | ... | Rice | 404.69 | 12,140.61 | NA | NA | NA | Rice | ... |
| KR | Wokha (83) | ... | Rice | 80.94 | 4,046.87 | NA | NA | NA | Rice | .... |
| KR | Wokha (88) | ... | Rice | 242.81 | 6,070.31 | NA | NA | NA | Rice | ... |
| KR | Wokha (100) | ... | Rice | 161.87 | 4,046.87 | NA | NA | NA | Rice | ... |
| ... | ... | ... | ... | ... | 1295,00 | 34,519.81 | NA | NA | NA | Rice | ... |

# NAGALAND

# SUNGRO CIRCLE

CODE NO: 3/6

WOKHA DISTRICT
(NOTIONAL)

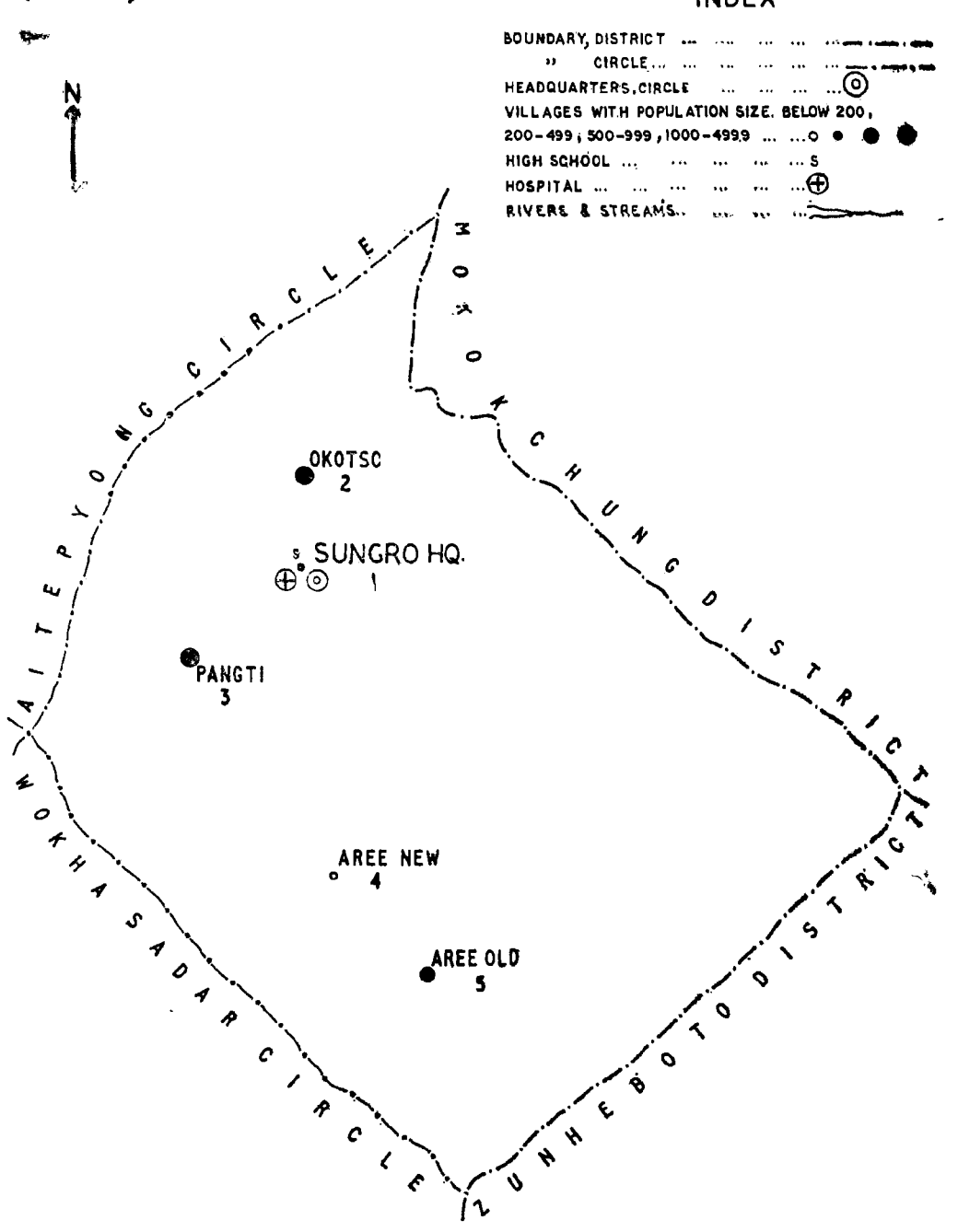

# ALPHABETICAL LIST OF THE VILLAGES

**Wokha District** **Sungro Circle**

| Sl. No. | Name of the Villages | Location Code No |
|---|---|---|
| 1 | 2 | 3 |
| 1. | Aree ( New ) | 3/6/4. |
| 2. | Aree ( Old ) | 3/6/5. |
| 3. | Okotso | 3/6/2. |
| 4. | Pangti | 3/6/3. |
| 5. | Sungro | 3/6/1. |

| Location Code No. | Name of Village | Total area* of the vill. (in hect-ares) | Total Population and number of households | Amenities available ( if not available within the village, a dash (—) is shown in the column and next to it in brackets the distance in broad ranges viz. -5 kms, 5-10 kms. and 10+kms. of the nearest place where the facility is available is given ). | | | | | |
|---|---|---|---|---|---|---|---|---|---|
| | | | | Educational | Medical | Drinking water Potable | Post & Telegraph | Day or days of the mar-ket hat if any | Communi-cations (bus stop, Rly. stn. Water way ) |
| 1 | 2 | 3 | 4 | 5 | 6 | 7 | 8 | 9 | 10 |
| 15/3/6/1 | Sungro | NA | 376(72) | H(1) | H(1) | TW | -(10+kms) | | -(10+kms) |
| 15/3/6/2 | Okotso | NA | 1,077(208) | M(1) | -(-5kms) | TW | -( -5kms) | | -(10+kms) |
| 15/3/6/3 | Pangti | NA | 2,954(547) | M(1) | -(-5kms) | TW | -(10+kms) | | -(10+kms) |
| 15/3/6/4 | Aree ( New ) | NA | 177(33) | P(1) | -(10+kms) | W | -(10+kms) | | -(10+kms) |
| 15/3/6/5 | Aree ( Old ) | NA | 501(100) | P(1) | -(10+kms) | W | -(10+kms) | | -(10+kms) |
| | **Circle Total** | NA | 5,085(960) | P(2),M(2), H(1) | H(1) | ... | ... | ... | ... |

Note ,- * The total area could not be presented as the villages in Nagaland are not cadastrally surveyed.

VILLAGE DIRECTORY
AND LANDUSE

**Sungro Circle**

| Approach to village | Nearest town and distance (in kms) | Power supply | Staple food | Landuse (i.e. area under different types of landuse in hectares rounded up to 2 decimal Places). | | | | | | Remarks including any place of religious, historical, or archeological interest |
|---|---|---|---|---|---|---|---|---|---|---|
| | | | | Forest | Wet rice cultivation or irrigated | Dry rice cultivation or unirrigated | Area under jhum cultivation | Period of rotation | Main crops under jhum cultivation | |
| 11 | 12 | 13 | 14 | 15 | 16 | 17 | 18 | 19 | 20 | 21 |
| KR | Wokha (32) | ED | Rice | 20.23 | NA | 4.05 | 12.14 | 7 years | Rice | ... |
| KR | Wokha (30) | ED | Rice | 40.47 | 8.09 | 12.14 | 18.21 | 7 years | Rice | ... |
| KR | Wokha (35) | ED | Rice | 80.94 | 8.09 | 24,28 | 48.56 | 7 years | Rice | ... |
| KR | Wokha (70) | ... | Rice | 28.33 | NA | 6.07 | 8.09 | 7 years | Rice | ... |
| KR | Wokha (71) | ... | Rice | 32.37 | NA | 10.12 | 16.19 | 7 years | Rice | ... |
| ... | ... | ... | ... | 202,34 | 16.18 | 56.66 | 103.19 | ... | ... | ... |

# NAGALAND
# CHUKITONG CIRCLE
CODE NO: 3/7
WOKHA DISTRICT
(NOTIONAL)

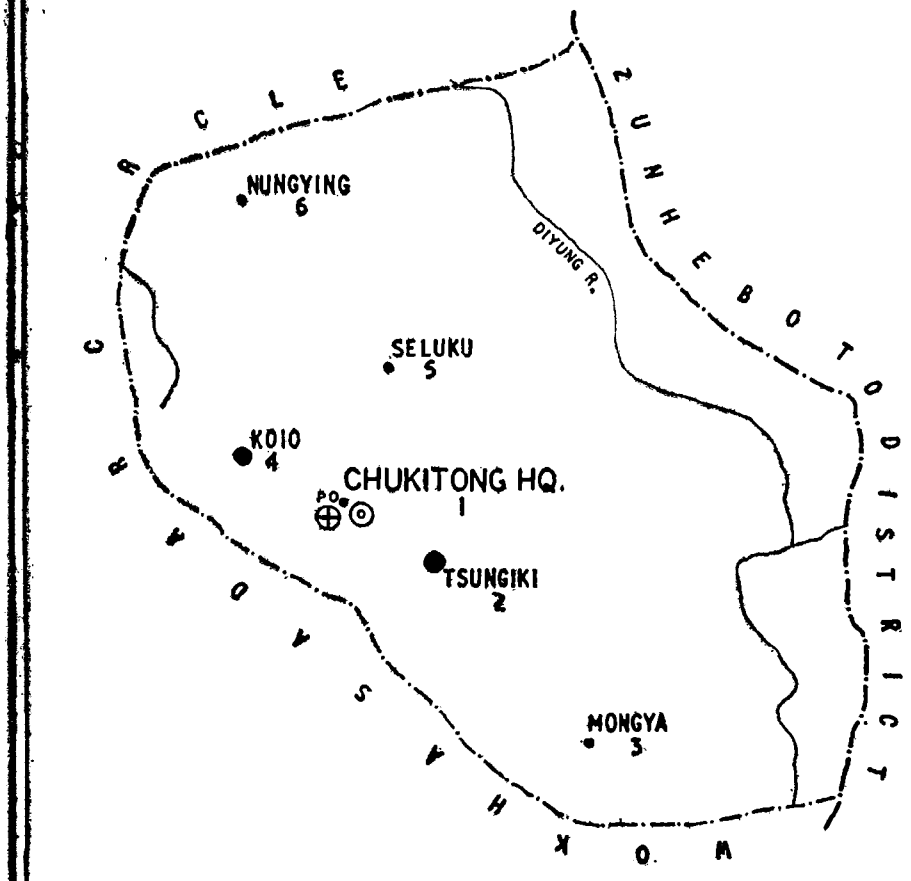

# ALPHABETICAL LIST OF THE VILLAGES

**Wokha District** **Chukitong Circle**

| Sl. No. | Name of the Villages | Location Code No |
|---|---|---|
| 1 | 2 | 3 |
| 1. | Chukitong H. Q. | 3/7/1. |
| 2. | Koio | 3/7/4. |
| 3. | Mongya | 3/7/3. |
| 4. | Nungying | 3/7/6. |
| 5. | Seluku | 3/7/5. |
| 6. | Tsungiki | 3/7/2. |

| Location Code No. | Name of Village | Total area* of the vill. (in hect-ares) | Total Population and number of households | Amenities available ( if not available within the village, a dash (—) is shown in the column and next to it in brackets the distance in broad ranges viz. -5 kms, 5-10 kms. and 10+kms. of the nearest place where the facility is available is given ). | | | | | |
|---|---|---|---|---|---|---|---|---|---|
| | | | | Educational | Medical | Drinking water + Potable | Post & Telegraph | Day or days of the mar-ket hat if any | Communi-cations (bus stop, Rly. stn. Water way ) |
| 1 | 2 | 3 | 4 | 5 | 6 | 7 | 8 | 9 | 10 |
| 15/3/7/1 | Chukitong H. Q. | NA | 403(61) | P(1),M(1) | H(1),PHC(1) | S | PO | | NA |
| 15/3/7/2 | Tsungiki | NA | 1,578(270) | P(1) | -(-5 kms) | T | NA | | NA |
| 15/3/7/3 | Mongya | NA | 375(69) | P(1) | -(5-10kms) | T | NA | | NA |
| 15/3/7/4 | Koio | NA | 833(160) | P(1) | -(-5 kms) | W | NA | | NA |
| 15/3/7/5 | Seluku | NA | 341(70) | P(1) | -(-5 kms) | T | NA | | NA |
| 15/3/7/6 | Nungying | NA | 476(84) | P(1) | -(5-10kms) | S | NA | | NA |
| **Circle Total** | | NA | 4,006 (714) | P (6), M (1) | H(1), PHC (1) | ... | ... | | |

**Note ,- * The total area could not be presented as the villages in Nagaland are not cadastrally surveyed.**

VILLAGE DIRECTORY
AND LANDUSE

**Chukitong Circle**

| App-roach to village | Nearest town and distance (in kms) | Power supply | Staple food | Landuse (i.e. area under different types of landuse in hectares rounded up to 2 decimal Places). | | | | | | Remarks including any place of religious, historical, or archeaological interest |
|---|---|---|---|---|---|---|---|---|---|---|
| | | | | Forest | Wet rice cultivation or irrigated | Dry rice cultivation or unirrigated | Area under jhum cultivation | Period of rotation | Main crops under jhum cultivation | |
| 11 | 12 | 13 | 14 | 15 | 16 | 17 | 18 | 19 | 20 | 21 |
| PR | Wokha (13) | ED | Rice | NA | 12.14 | 14.16 | 323.75 | NA | Maize and Paddy | ... |
| KR | Wokha (15) | ED | Rice | NA | 12.14 | 6.07 | 674.50 | NA | Maize and Paddy | ... |
| KR | Wokha (19) | ED | Rice | NA | 10.12 | 7.28 | 263.05 | NA | Maize and Paddy | ... |
| KR | Wokha (12) | ED | Rice | NA | 10.12 | 7.69 | 263 05 | NA | Maize and Paddy | .... |
| KR | Wokha (14) | ... | Rice | NA | 8.09 | 4.86 | 206.39 | NA | Maize and Paddy | ... |
| KR | Wokha (17) | ... | Rice | NA | 8.09 | 7.28 | 214.48 | NA | Maize and Paddy | ... |
| ... | ... | ... | ... | ... | NA | 60.70 | 47.34 | 1945.22 | NA | ... |

## APPENDIX I

### CIRCLE WISE ABSTRACT OF

### Wokha

| Sl. No. | Name of Circle | EDUCATIONAL | | | | | | | | | | | | | |
|---|---|---|---|---|---|---|---|---|---|---|---|---|---|---|---|
| | | Primary school | | Middle school | | Matriculation/ Secondary schools | | Higher Secondary/PUC/ Intermediate/ Junior College | | College (Graduate and above) | | Adult literacy class/centres | | Others | |
| | | Villages | Institutions | Villages | Institutions | Villages | Institutions | Villages | Institutions | Villages | Institutions | Villages | Institutions | Villages | Institutions |
| 1 | 2 | 3 | 4 | 5 | 6 | 7 | 8 | 9 | 10 | 11 | 12 | 13 | 14 | 15 | 16 |
| 1. | Wokha Sadar | 19 | 19 | 3 | 3 | ... | .... | ... | ... | ... | ... | ... | .... | ... | .... |
| 2. | Lotsu | 14 | 14 | 3 | 3 | ... | .... | ... | ... | ... | .... | ... | ... | ... | ... |
| 3. | Baghty | 10 | 10 | 2 | 2 | 1 | 1 | ... | .... | ... | ... | ... | ... | ... | .... |
| 4. | Bhandari | 32 | 36 | 3 | 3 | 3 | 3 | ... | ... | ... | ... | ... | ... | ... | ... |
| 5. | Aitepyong | 6 | 8 | 2 | 2 | 1 | 1 | ... | ... | ... | ... | ... | ... | ... | .... |
| 6. | Sungro | 2 | 2 | 2 | 2 | 1 | 1 | .... | .... | .... | — | ... | .... | ... | ... |
| 7. | Chukitong | 6 | 6 | 1 | 1 | ... | .... | ... | ... | ... | — | .... | .... | ... | ... |

# VILLAGE DIRECTORY

## EDUCATIONAL, MEDICAL AND OTHER AMENITIES

**District**

| Villages with no educational facilities | MEDICAL | | | | | | | | | | | | | | | | Villages with no medical facility |
|---|---|---|---|---|---|---|---|---|---|---|---|---|---|---|---|---|---|
| | Dispensary | | Hospital | | Maternity and child welfare centre/maternity home child welfare centre | | Primary health centre/health centre | | Family planning centre | | Primary health sub-centre | | Community health workers | | Others | | |
| | Villages | Institutions | Villages | Institutions | Villages | Institutions | Villages | Institutions | Villages | Institutions | Villages | Institutions | Villages | Institutions | Villages | Institutions | |
| 17 | 18 | 19 | 20 | 21 | 22 | 23 | 24 | 25 | 26 | 27 | 28 | 29 | 30 | 31 | 32 | 33 | 34 |
| .... | 5 | 5 | 1 | 1 | ... | .... | ... | .... | ... | .... | .... | ... | ... | ... | ... | ... | 16 |
| ... | 2 | 2 | .... | .... | .... | .... | ... | ... | .... | .... | ... | ... | .... | .... | .. | ... | 12 |
| ... | 2 | 2 | ... | .... | .... | .... | ... | ... | ... | ... | ... | ... | — | .... | ... | ... | 8 |
| ... | 3 | 3 | ... | — | 8 | 8 | 2 | 2 | ... | .... | ... | ... | ... | .... | .... | .... | 22 |
| ... | 3 | 3 | .... | .... | ... | ... | .... | ... | .... | — | ... | .... | ... | — | ... | .... | 3 |
| .... | — | .... | 1 | 1 | ... | ... | .... | ... | ... | .... | ... | ... | ... | .... | ... | ... | 4 |
| ... | ... | .. | 1 | 1 | — | ... | 1 | 1 | — | ... | .... | ... | ... | .... | ... | ... | 5 |

## APPENDIX I

### CIRCLE WISE ABSTRACT OF Wokha

| Sl. No. | Name of Circle | DRINKING WATER | | | | | | | | | |
|---|---|---|---|---|---|---|---|---|---|---|---|
| | | Tap | Well | Tanks | Tube Well | River | Fountain | Canal | Others | More than one source | Villages with no drinking water facility of any type |
| 1 | 2 | 35 | 36 | 37 | 38 | 39 | 40 | 41 | 42 | 43 | 44 |
| 1. | Wokha Sadar | 1 | 21 | ... | .... | .... | .... | .... | ... | ... | ... |
| 2. | Lotsu | ... | | ... | ... | ... | ... | .... | .... | .... | 14 |
| 3, | Baghty | ... | 10 | .... | .... | .... | ... | ... | ... | ... | ... |
| 4. | Bhandari | 1 | 31 | .... | ... | ... | ... | ... | ... | ... | ... |
| 5. | Aitepyong | ... | 6 | ... | ... | .... | ... | ... | ... | ... | .... |
| 6. | Sungro | ... | 2 | .... | 3 | .... | .... | ... | ... | ... | ... |
| 7. | Chukitong | 3 | 21 | ... | .... | ... | .. | — | 2 | — | ... |

# VILLAGE DIRECTORY

EDUCATIONAL, MEDICAL AND OTHER AMENITIES.—*Concld.*

**District**

| POST AND TELEGRAPH | | | | | | | COMMUNICATION | | | POWER, SUPPLY | |
|---|---|---|---|---|---|---|---|---|---|---|---|
| P.O. | T. O. | P,T.O. | P.O. & Phone | T,O. & Phone | P.T.O & Phone | Phone | Bus stop | Railway Station | Navigable water way | Available | Not Available |
| 45 | 46 | 47 | 48 | 49 | 50 | 51 | 52 | 53 | 54 | 55 | 56 |
| 3 | ... | ... | .... | .... | .... | ... | ... | .... | .... | 18 | 4 |
| 3 | ... | ... | .... | .... | ... | ... | ... | ... | ... | ... | 14 |
| 2 | .... | ... | ... | ... | ... | ... | ... | ... | .... | 3 | 7 |
| 3 | — | .... | .... | ... | ... | — | 2 | — | .... | 2 | 30 |
| 1 | ... | ... | .... | .... | ... | .... | .... | ... | ... | ... | 6 |
| ... | ... | .... | ... | ... | .... | — | ... | — | .... | 3 | 2 |
| 1 | ... | ... | .... | ... | .... | — | ... | .... | ... | 4 | 2 |

# APPENDIX-II-VILLAGE DIRECTORY

## LAND UTILISATION DATA IN RESPECT OF NON-MUNICIPAL TOWNS (CENSUS TOWNS)

### District Wokha

| Sl. No. | Name of Town | Total area | Land use ( i. e. area under different type of landuse in hectares rounded upto 2 decimal places ) | | | | Period of rotation | Main crops under jhum cultivation |
|---|---|---|---|---|---|---|---|---|
| | | | Forest | Wet rice cultivation or irrigated | Dry rice cultivation or unirrigated | Area under jhum cultivation. | | |
| 1 | 2 | 3 | 4 | 5 | 6 | 7 | 8 | 9 |
| 1. | Wokha | 592 | .... | .... | .... | .... | .... | ... |

# APPENDIX III

## LIST OF VILLAGES WHERE NO AMENITIES ARE AVAILABLE

| Name of Circle | Name of Village | Location code No |
|---|---|---|
| 1 | 2 | 3 |
| N | I | |

APPENDIX-IV VILLAGE DIRECTORY

LIST OF VILLAGES ACCORDING TO THE PROPORTION OF SCHEDULED CASTES AND SCHEDULED TRIBES TO THE TOTAL POPULATION BY RANGES

## B-Scheduled Tribes

| Ranges of scheduled tribes population (percentage) | L.C.No. | Name of Villages | L.C.No. | Name of villages | L.C.No. | Name of villages |
|---|---|---|---|---|---|---|
| 1 | 2 | 3 | 4 | 5 | 6 | 7 |
| **Circle : Wokha Sadar** | | | | | | |
| 0 - 5 | | | | | | |
| 6 - 15 | | | | | | |
| 16 - 25 | | | | | | |
| 26 - 35 | | | | | | |
| 36 - 50 | | | | | | |
| 51+ | 15/3/1/1 | Changsu (new) | 15/3/1/2 | Changsu (old) | 15/3/1/3 | Rephyim (old |
| | 15/3/1/4 | Rephyim (new) | 15/3/1/5 | Englan | 15/3/1/6 | Yikhum |
| | 15/3/1/7 | Wokha village | 15/3/1/8 | Vankhosung | 15/3/1/9 | Humtso |
| | 15/3/1/10 | Elumyo | 15/3/1/11 | Pongitong | 15/3/1/12 | Sankiton |
| | 15/3/1/13 | Shaki | 1513/1/14 | Wozhuru school compound | 15/3/1/15 | Phiro |
| | 15/3/1/16 | Longsa | 15/3/1/17 | Longsachung | 15/3/1/18 | Niroyo |
| | 15/3/1/19 | Yanthomo | 15/3/1/20 | Yimkha | 15/3/1/21 | Longla |
| | 15/3/1/22 | N. Longidong | | | | |
| **Circle : Lotsu** | | | | | | |
| 0 - 5 | | | | | | |
| 6 - 15 | | | | | | |
| 16 - 25 | | | | | | |
| 26 - 35 | | | | | | |
| 36 - 50 | | | | | | |
| 51+ | 15/3/2/2 | Lotsu village | 15/3/2/3 | Pyangsa | 15/3/2/4 | Moilan |
| | 15/3/2/5 | Pyochu | 15/3/2/6 | Woroku | 15/3/2/7 | Yankeli |
| | 1513/218 | Yampha | 15/3/2/9 | Ralan (old) | 15/3/2/10 | Ralan (new) |
| | 15/3/2/11 | Chandalashung | 15/3/2/12 | Liphanyan | 15/3/2/13 | N. Longchum |
| | 15/3/2/14 | Hanku | | | | |
| **Circle : Baghty** | | | | | | |
| 0 - 5 | | | | | | |
| 6 - 15 | | | | | | |
| 16 - 25 | | | | | | |
| 26 - 35 | | | | | | |
| 36 - 50 | | | | | | |
| 51+ | 15/3/3/1 | Baghty H. Q. | 15/3/3/2 | Sunglup | 15/3/3/3 | Yonchucho |
| | 15/3/3/4 | Sanis village | 15/3/3/5 | Sanis Station | 15/3/3/6 | Meshangpen |
| | 15/3/3/7 | Tsopo | 15/3/3/8 | Chudi | 15/3/3/9 | Longtsung |
| | 15/3/3/10 | Morakjo | | | | |

APPENDIX-IV VILLAGE DIRECTORY

LIST OF VILLAGES ACCORDING TO THE PROPORTION OF SCHEDULED CASTES AND SCHEDULED TRIBES TO THE TOTAL POPULATION BY RANGES

## B-Scheduled Tribes

| Ranges of scheduled tribes population (percentage) | L.C.No. | Name of Villages | L.C.No. | Name of villages | L.C.No. | Name of villages |
|---|---|---|---|---|---|---|
| 1 | 2 | 3 | 4 | 5 | 6 | 7 |
| **Circle : Bhandari** | | | | | | |
| 0 - 5 | | | | | | |
| 6 - 15 | | | | | | |
| 16 - 25 | | | | | | |
| 26 - 35 | | | | | | |
| 36 - 50 | | | | | | |
| 51+ | 15/3/4/1 | Bhandari H. Q. | 15/3/4/2 | Bhandari village | 15/3/4/3 | Yimparasa |
| | 15/3/4/4 | Serika (Ngotsok) | 15/3/4/5 | Yimza | 15/3/4/6 | Mongphio |
| | 15/3/4/7 | Lishuyo | 15/3/4/8 | Sungkha | 15/3/4/9 | Suphoyan |
| | 15/3/4/10 | Liphyiyam | 15/3/4/11 | Yamhon (new) | 15/3/4/12 | Yamhon (old) |
| | 15/3/4/13 | Koro | 15/3/4/14 | Longkhung | 15/3/4/15 | L/Wokha |
| | 15/3/4/16 | Roni | 15/3/4/17 | Pangtong | 15/3/4/18 | Merapani |
| | 15/3/4/19 | L/Longchum | 15/3/4/20 | Alikhum | 15/3/4/21 | Longayim |
| | 15/3/4/22 | Yimpang | 15/3/4/23 | Mikirang | 15/3/4/24 | L/Longidang |
| | 15/3/4/25 | Champang | 15/3/4/26 | Wozhuyam | 15/3/4/27 | Tssori (old) |
| | 15/3/4/28 | Tssori (new) | 15/3/4/29 | Amboto | 15/3/4/30 | Azohoto |
| | 15/3/4/31 | Mitilijam (Mituihe) | | | | |
| | 15/3/4/32 | Yingsungtsomo (Agagito) | | | | |
| **Circle : Aitepyong** | | | | | | |
| 0 - 5 | | | | | | |
| 6 - 15 | | | | | | |
| 16 - 25 | | | | | | |
| 26 - 35 | | | | | | |
| 36 - 50 | | | | | | |
| 51+ | 15/3/5/1 | Aitepyong H.Q. | 15/3/5/2 | Lakhuti | 15/3/5/3 | Akuk (old) |
| | 15/3/5/4 | Akuk (new) | 15/3/5/5 | Mekukla | 15/3/5/6 | Zukheshe |
| **Circle : Sungro** | | | | | | |
| 0 - 5 | | | | | | |
| 6 - 15 | | | | | | |
| 16 - 25 | | | | | | |
| 26 - 35 | | | | | | |
| 36 - 50 | | | | | | |
| 51+ | 15/3/6/1 | Sungro | 15/3/6/2 | Okotso | 15/3/6/3 | Pangti |
| | 15/3/6/4 | Aree ( new ) | 15/3/6/5 | Aree ( old ) | | |
| **Circle : Chukitong** | | | | | | |
| 0 - 5 | | | | | | |
| 6 - 15 | | | | | | |
| 16 - 25 | | | | | | |
| 26 - 35 | | | | | | |
| 36 - 50 | | | | | | |
| 51+ | 15/3/7/1 | Chukitong H.Q. | 15/3/7/2 | Tsungiki | 15/3/7/3 | Mongya |
| | 15/3/7/4 | Koio | 15/3/7/5 | Seluku | 15/3/7/6 | Nungying |

* Excludes Villages with no scheduled tribes population.

# SECTION-II TOWN DIRECTORY

## NOTES ON TOWN DIRECTORY

Abbreviation used in the Town Directory are as follows :—

1. **Statement - I**

   C. T. — Census Town

2. **Statement - II**

   N. A. — Information not available

3. **Statement - III**

   C. T. — Census Town

4. **Statement - IV**

   N. A. — Information not available

   P. R. — Pucca Road

   K. R. — Kutcha Road

   P. T. — Pit system

   S. T. — Septic tank

   T — Tap water

   S. R. — Service reservoir

5. **Statement - V**

   H — Hospital

   D — Dispensary

   A — Arts College

   P. L. — Public Library.

| Sl. No. | Class name and civic administration status of town | Location code No. | Name of circle | Area in (sq. kms) | Number of households including houseless households (in 1981 census) | Population and growth | | | |
|---|---|---|---|---|---|---|---|---|---|
| | | | | | | 1901 | 1911 | 1921 | 1931 |
| 1 | 2 | 3 | 4 | 5 | 6 | 7 | 8 | 9 | 10 |
| 1. | V Wokha ( C. T. ) | 3/1 | Wokha Town | 5.92 | 1. 326 | ... | ... | ... | ... |

TOWN DIRECTORY

**ment I**

GROWTH HISTORY

| rate of the town at the censuses of | | | | | Density (1981 Census) | Sex ratio | | |
|---|---|---|---|---|---|---|---|---|
| 1941 | 1951 | 1961 | 1971 | 1981 | | 1961 Census | 1971 Census | 1981 Census |
| 11 | 12 | 13 | 14 | 15 | 16 | 17 | 18 | 19 |
| ... | ... | ... | ... | 8,180 | 1,382 | ... | ... | 683 |

## Statement—II

## PHYSICAL ASPECTS AND LOCATION OF TOWNS, 1979

| Sl. No. | Class and name of town | Physical aspects | | | Name of the road and distance (in kms.) from | | | | | | |
|---|---|---|---|---|---|---|---|---|---|---|---|
| | | Rain-fall (in mm) | Temperature (in centigrade) | | State H. Qs | District H. Qs | Circle H. Qs | Nearest city with population of one lakh and more | Railway Station | Bus route | Navigable river/ canal (if within 10 kms.) |
| | | | Maxi-mum | Mini-mum | | | | | | | |
| 1 | 2 | 3 | 4 | 5 | 6 | 7 | 8 | 9 | 10 | 11 | 12 |
| 1. | V Wokha | NA | NA | NA | Kohima (80) | Wokha (0) | Wokha (0) | Imphal (265) | Furkating (98) | Kohima (80)<br>Doyang (NA)<br>Mokokchung(80)<br>Dimapur - 174 | ... |

# 1981 CENSUS—TOWN DIRECTORY

## STATEMENT—III

### PUBLIC FINANCE 1978-1979

| Sl. No. | Class and name of town | Civic Administration status (in 1980) | Receipt (in Rs. '00) | | | | | | |
|---|---|---|---|---|---|---|---|---|---|
| | | | Receipt through taxes etc. | Revenue derived from municipal properties and power apart from taxation | Government grant | Loan | Advance | Other sources (Specify) | Total receipt |
| 1. | 2 | 3 | 4 | 5 | 6 | 7 | 8 | 9 | 10 |
| 1. | V. Wokha | C.T. | 336 | 295 | 212 | .... | .... | ... | 843 |

## STATEMENT—III *Concld*

| Expenditure (in Rs. '00) | | | | | | |
|---|---|---|---|---|---|---|
| General administration | Public safety | Public health and conveniences | Public works | Public Institutions | Others (specify) | Total expenditure |
| 11 | 12 | 13 | 14 | 15 | 16 | 17 |
| 203 | ... | ... | ... | ... | ... | 203 |

1981 CENSUS—
**State-**
CIVIC AND OTHER

| Sl. No. | Class and name of town | Civic administration Status (in 1980) | Population | Scheduled Castes and Scheduled Tribes population. | Road length in (kms ) | System of sewerage | Number of latrines | | |
|---|---|---|---|---|---|---|---|---|---|
| | | | | | | | Water Borne | Service | Others |
| 1 | 2 | 3 | 4 | 5 | 6 | 7 | 8 | 9 | 10 |
| 1. | V. Wokha | C.T, | 8,180 | 6,387 | PR-11<br>KR-14.60 | PT | 164 | ... | 1,162 |

1981 CENSUS—
**State-**
MEDICAL, EDUCATION, RECREATIONAL AND

| Sl. No. | Class and name of Town | Population | Medical facilities | | Educational | | | |
|---|---|---|---|---|---|---|---|---|
| | | | Hospitals Dispensaries .TB. clinics | Beds in Medical Institutions noted in col. No. 4 | Arts, Science, Commerce Colleges | Medical Colleges | Engineering Colleges | Polytechnics |
| 1 | 2 | 3 | 4 | 5 | 6 | 7 | 8 | 9 |
| 1. | V. Wokha | 8,180 | H(1) D(1) | 50 | A(1) | Imphal (222 kms) | Jorhat (M.A.) | Kohima (80 kms) |

TOWN DIRECTORY

ment—IV

AMENITIES 1979

| Method of disposal of night soil | Protected water supply | | Fire fighting services | Electrification ( Number of connections ) | | | | |
|---|---|---|---|---|---|---|---|---|
| | Source of supply | System of storage with capacity in litres in buckets | | Domestic | Industrial | Commercial | Road lighting (points) | Others |
| 11 | 12 | 13 | 14 | 15 | 16 | 17 | 18 | 19 |
| ST | T | S.R. (27,275) | Yes | 926 | 5 | ... | 40 | 1 |

TOWN DIRECTORY

ment—V

CULTURAL FACILITIES IN TOWN, 1979.

| facilities | | | | | | Working women's hostels with number of seats | Number of recreational and cultural facilities | | | |
|---|---|---|---|---|---|---|---|---|---|---|
| Recognised shorthand, typewriting and vocational training institutions | Higher secondary/intermediat/ PUC (Pre-university college) /Junior College level | Secondary Matriculation | Junior secondary and middle schools | Primary schools | Adult literacy classes centres, others (specify) | | Stadia | Cinema | Auditorial Drama/Community Halls | Public Librarians including reading rooms |
| 10 | 11 | 12 | 13 | 14 | 15 | 16 | 17 | 18 | 19 | 20 |
| Tyle (1) | ... | 3 | 4 | 3 | 2 | ... | ... | ... | 1 | PL (1) |

**Statement—VI**

TRADE, COMMERCE, INDUSTRY AND BANKING, 1979

| Sl. No. | Class and name of town | Name of three most importance commodities imported | | | Name of three most important commodities exported | | | Number of three most important commodities manufactured | | | Number of Banks | Number of agricultural credit societies | Number of non-agricultural credit societies |
|---|---|---|---|---|---|---|---|---|---|---|---|---|---|
| | | 1st | 2nd | 3rd | 1st | 2nd | 3rd | 1st | 2nd | 3rd | | | |
| 1 | 2 | 3 | 4 | 5 | 6 | 7 | 8 | 9 | 10 | 11 | 12 | 13 | 14 |
| 1. | V. Wokha | Rice | Dal | Sugar | .. | ... | ... | ... | ... | ... | 2 | 2 | 2 |

PART-B

# VILLAGE AND TOWN WISE PRIMARY CENSUS ABSTRACT

# PRIMARY CENSUS ABSTRACT

## FLY LEAF

In this part the basic population figures in respect of each village in case of rural areas and for each ward incase of urban areas have been presented in 28 columns for each circle/town separately. In Census terminology this statement is called Primary Census Abstract.

This Abstract can be divided into following five parts for columnwise in illustration :-

(a) The first part contains two columns, e. g. column 1 and 2. Code numbers assigned to each village within each circle and each ward within the town and name of each village within each circle and the name of town/ward within the urban area.

(b) The second part of the Abstract relates to the information pertaining to the total area, number of occupied resedential houses number of households, sexwise distribution of population, sexwise scheduled caste/scheduled tribe population and literacy figures for each village within the circles in the rural areas. The total area in column 3 has been given only for district but the same could not be furnished for the circle/villages as these are not cadestrally surveyed in Nagaland. The total number of occupied residential houses in column 4 excludes the vacant houses and other houses which are used for non-residential purposes and the information is based on the Houselist of 1981 Census enumeration. The number Abridged Households in column 5 has been presented on the basis of Household schedule. The total population figures in column 6 has been distributed sexwise in columns 7 and 8 of the Abstract for each village which also included houseless and institutional population.

(c) The third part of the Abstract contains columns 9 to 12. The columns 9 and 10 are kept blank as there is no scheduled caste population in Nagaland as per the constitution (Nagaland) Scheduled Tribe Order, 1970. In columns 11 and 12 the sexwise population of scheduled tribes have been presented. The sexwise literacy figures have been presented in columns 13 and 14.

(d) The fourth part from columns 15 to 26 deals with working population. In columns 15 and 16 sexwise main workers have been given whereas from column 17 to 24 the figures relating to the main workers into four broad categories include workers engaged as cultivators, Agricultural labourers, Household industry and the remaining workers which fall under the industrial classification in category III, IV, V (b), VI to IX under the heading "other workers". It may be noted that the particulars about these categories of workers have not been presented in the Primary Census Abstract itself separately, however, the same has been presented in Table B-3 which is being published separately in part-III in columns 25 and 26 sexwise particulars of marginal workers have been presented. These categories of workers are other than the main workers and are engaged in economic pursuits for only some parts of the year.

(e) The fifth part of the Abstract contains with the non-worker population who are dependent on others. The informations have been presented in columns 27 and 28 of this abstract.

The definitions of all the categories of workers, non-workers and other items of the Abstract are given in the analytical notes of this book.

The District Primary Census Abstract has been presented first and thereafter the Abstract in respect of each circle have been presented followed by the Scheduled Tribe Primary Census Abstract.

DISTRICT PRIMARY

**Wokha**

| Sl. No. | District/Circle/ Town | Total/ Rural/ Urban | Area in Km 2 | No of Occupied Residential Houses | No. of Households | Total Population (including Institutional and Houseless Population) | | | Scheduled Castes | | |
|---|---|---|---|---|---|---|---|---|---|---|---|
| | | | | | | P | M | F | P | M | F |
| 1 | 2 | 3 | 4 | 5 | 6 | 7 | 8 | 9 | 10 | 11 | 12 |
| | **Wokha District** | **Total** | **16,2800** | **10,700** | **10,700** | **57,583** | **30,016** | **27,567** | ... | ... | ... |
| | | **Rural** | **16,2208** | **9,374** | **9,374** | **49,403** | **25,156** | **24,247** | ... | ... | ... |
| | | **Urban** | **5.92** | **1,326** | **1,326** | **8,180** | **4,860** | **3,320** | ... | ... | ... |
| 1. | Wokha Sadar | Total(R) | NA | 3,703 | 3,703 | 18,596 | 9,379 | 9,217 | .... | .... | .... |
| 2. | Lotsu | Total(R) | NA | 600 | 600 | 3,375 | 17,35 | 1,640 | ... | ... | ... |
| 3. | Baghty | Total(R) | NA | 861 | 861 | 4,381 | 2,229 | 2,152 | ... | .... | ... |
| 4. | Bhandari | Total(R) | NA | 1,496 | 1,496 | 7,820 | 4,159 | 3,661 | ... | ... | ... |
| 5. | Aitepyong | Total(R) | NA | 1,040 | 1,040 | 6,140 | 3,134 | 3,006 | ... | ... | ... |
| 6. | Sungro | Total(R) | NA | 960 | 960 | 5,085 | 2,543 | 2,542 | ... | .... | ... |
| 7. | Chukitong | Total(R) | NA | 714 | 714 | 4,006 | 1,977 | 2,029 | ... | ... | ... |
| 8. | Wokha Town | Total(U) | 5.92 | 1,326 | 1,326 | 8,180 | 4,860 | 3,320 | ... | ... | ... |

CENSUS ABSTRACT

**District**

| Scheduled Tribes | | | Literates | | | Total main worker (I—IX) | | | Main workers Cultivators (I) | | |
|---|---|---|---|---|---|---|---|---|---|---|---|
| P | M | F | P | M | F | P | M | F | P | M | F |
| 13 | 14 | 15 | 16 | 17 | 18 | 19 | 20 | 21 | 22 | 23 | 24 |
| **54,354** | **27,709** | **26,645** | **26,255** | **16,657** | **9,598** | **24.491** | **13,008** | **114.83** | **18,841** | **7,854** | **10,987** |
| **47,967** | **24,143** | **23,824** | **20,854** | **13,184** | **7,670** | **22,206** | **11,018** | **11,188** | **18,732** | **7,794** | **10,938** |
| **6,387** | **3,566** | **2,821** | **5,401** | **3,473** | **1,928** | **2,285** | **1,990** | **295** | **109** | **60** | **49** |
| 18,241 | 9,141 | 9,100 | 7,518 | 4,749 | 2,769 | 8,436 | 4,037 | 4,399 | 7,385 | 3,045 | 4,340 |
| 33,59 | 1,726 | 1,633 | 1665 | 1,008 | 657 | 1,490 | 759 | 731 | 1,247 | 529 | 718 |
| 4,149 | 2,075 | 2,074 | 2,081 | 1,295 | 786 | 1,896 | 924 | 972 | 1,546 | 599 | 947 |
| 7,140 | 3,652 | 3,488 | 3,382 | 2,247 | 1,135 | 3,871 | 2,430 | 1,741 | 3,014 | 1,331 | 1,683 |
| 6,097 | 3,108 | 2,989 | 2,762 | 1,712 | 1,050 | 2,563 | 1,195 | 1,368 | 2,307 | 970 | 1,337 |
| 5,059 | 2,519 | 2,540 | 1,889 | 1,213 | 676 | 2,429 | 1,169 | 1,260 | 2,050 | 814 | 1,236 |
| 3,922 | 1,922 | 2,000 | 1,557 | 960 | 597 | 1,521 | 804 | 717 | 1,183 | 506 | 677 |
| 6,387 | 3,566 | 2,821 | 5,401 | 3,473 | 1,928 | 2,285 | 1,990 | 295 | 109 | 60 | 49 |

DISTRICT PRIMARY

**Wokha**

Main

| Sl. No. | District/Circle/ Town | Total Rural/ Urban | Agricultural Labourers (II) | | | Household Industry-Manufacturing, Processing, Servicing & Repairs v (a) | | |
|---|---|---|---|---|---|---|---|---|
| | | | P | M | F | P | M | F |
| 1 | 2 | 3 | 25 | 26 | 27 | 28 | 29 | 30 |
| | **Wokha District** | **Total** | **48** | **25** | **23** | **89** | **66** | **23** |
| | | **Rural** | **48** | **25** | **23** | **50** | **33** | **17** |
| | | **Urban** | ... | ... | ... | **39** | **33** | **6** |
| 1. | Wokha Sadar | Total(R) | 9 | 9 | ... | 18 | 15 | 3 |
| 2. | Lotsu | Total(R) | ... | ... | ... | ... | ... | ... |
| 3. | Baghty | Total(R) | ... | ... | ... | 2 | 2 | ... |
| 4. | Bhandari | Total(R) | 39 | 16 | 23 | 7 | 2 | 5 |
| 5. | Aitepyong | Total(R) | ... | .... | ... | 12 | 6 | 6 |
| 6. | Sungro | Total(R) | ... | ... | ... | 8 | 5 | 3 |
| 7. | Chukitong | Total(R) | ... | ... | ... | 3 | 3 | ... |
| 8. | Wokha Town | Total(U) | ... | ... | ... | 39 | 33 | 6 |

CENSUS ABSTRACT—*Concld*

**District**

| Workers | | | | | | | | |
|---|---|---|---|---|---|---|---|---|
| Other workers (III, IV, V (b) & VI to IX) | | | Marginal workers | | | Non-workers | | |
| P | M | F | P | M | F | P | M | F |
| 31 | 32 | 33 | 34 | 35 | 36 | 37 | 38 | 39 |
| **5,513** | **5,063** | **450** | **201** | **13** | **188** | **32,891** | **16,995** | **15,896** |
| **3,376** | **3,166** | **210** | **162** | **4** | **158** | **27,035** | **14,134** | **12,901** |
| **2,137** | **1,897** | **240** | **39** | **9** | **30** | **5,856** | **2,861** | **2,995** |
| 1,024 | 968 | 56 | ... | ... | ... | 10,160 | 5,342 | 4,818 |
| 243 | 230 | 13 | ... | ... | ... | 1,885 | 976 | 909 |
| 348 | 323 | 25 | 12 | 12 | 10 | 2,473 | 1,303 | 1,170 |
| 811 | 781 | 30 | 1 | 1 | ... | 3,948 | 2,028 | 1,920 |
| 244 | 219 | 25 | 1 | 1 | ... | 3,576 | 1,938 | 1,638 |
| 371 | 350 | 21 | ... | ... | ... | 2,656 | 1,374 | 1,282 |
| 335 | 295 | 40 | 148 | ... | 148 | 2,337 | 1,173 | 1,164 |
| 2,137 | 1,897 | 240 | 39 | 9 | 30 | 5,856 | 2,861 | 2,995 |

## Wokha District

| Location Code Number | Name of Village | Area of village in hectares | No. of occupied Residential Houses | No. of Households | Total Population (including Institutional & Houseless Population | | | Scheduled Castes | | Scheduled Tribes | |
|---|---|---|---|---|---|---|---|---|---|---|---|
| | | | | | P | M | F | M | F | M | F |
| 1 | 2 | 3 | 4 | 5 | 6 | 7 | 8 | 9 | 10 | 11 | 12 |
| | **Wokha Sadar Circle** | NA | **3,703** | **3,703** | **18,596** | **9,379** | **9,217** | ... | ... | **9,141** | **9,100** |
| 15/3/1/1 | Changsu (New) | NA | 110 | 110 | 612 | 305 | 307 | ... | .... | 305 | 307 |
| 15/3/1/2 | Changsu (Old) | NA | 298 | 298 | 1,455 | 719 | 736 | .... | ... | 717 | 732 |
| 15/3/1/3 | Rephyim (Old) | NA | 219 | 219 | 1,283 | 655 | 628 | ... | ... | 655 | 628 |
| 15/3/1/4 | Rephyim (New) | NA | 88 | 88 | 499 | 246 | 253 | ... | .... | 245 | 253 |
| 15/3/1/5 | Englan | NA | 31 | 31 | 150 | 82 | 68 | ... | ... | 82 | 68 |
| 15/3/1/6 | Yikhum | NA | 268 | 268 | 1,372 | 690 | 682 | .... | ... | 679 | 677 |
| 15/3/1/7 | Wokha Vill. | NA | 385 | 385 | 2,066 | 1,073 | 993 | ... | ... | 961 | 947 |
| 15/3/1/8 | Vankhosung | NA | 27 | 27 | 132 | 69 | 63 | ... | ... | 69 | 63 |
| 15/3/1/9 | Humtso | NA | 193 | 193 | 941 | 476 | 465 | .... | .... | 476 | 465 |
| 15/3/1/10 | Elumyo | NA | 157 | 157 | 718 | 337 | 381 | ... | ... | 337 | 381 |
| 15/3/1/11 | Pongitong | NA | 199 | 199 | 1,001 | 469 | 532 | | ... | 468 | 532 |
| 15/3/1/12 | Sankiton | NA | 114 | 114 | 578 | 278 | 300 | | ... | 276 | 300 |
| 15/3/1/13 | Shaki | NA | 158 | 158 | 793 | 417 | 376 | ... | .... | 417 | 376 |
| 15/3/1/14 | Wozhuro School compound | NA | 34 | 34 | 208 | 100 | 108 | .... | ... | 69 | 87 |
| 15/3/1/15 | Phiro | NA | 280 | 280 | 1,344 | 680 | 664 | .... | .... | 680 | 664 |
| 15/3/1/16 | Longsa | NA | 430 | 430 | 1,959 | 1,007 | 952 | ... | ... | 968 | 938 |
| 15/3/1/17 | Longsachung | NA | 173 | 173 | 826 | 425 | 401 | .... | .... | 424 | 401 |
| 15/3/1/18 | Niroyo | NA | 101 | 101 | 479 | 240 | 239 | ... | ... | 240 | 239 |
| 15/3/1/19 | Yanthamo | NA | 111 | 111 | 548 | 263 | 285 | .... | ... | 259 | 279 |
| 15/3/1/20 | Yimkha | NA | 56 | 56 | 296 | 155 | 141 | ... | ... | 155 | 141 |
| 15/3/1/21 | Longla | NA | 64 | 64 | 348 | 193 | 155 | ... | .... | 193 | 155 |
| 15/3/1/22 | N. Longidong | NA | 207 | 207 | 988 | 500 | 488 | ... | ... | 465 | 467 |

# CENSUS ABSTRACT

| Literates | | Main Workers | | | | | | | | | | Marginal Workers | | Non-Workers | |
|---|---|---|---|---|---|---|---|---|---|---|---|---|---|---|---|
| | | Total Main Workers (I-IX) | | Cultivators (I) | | Agricultural Labourers (II) | | Household Industry Manufacturing Processing Servicing and Repairs V (a) | | Other Workers (III, IV, V (b) & VI to IX) | | | | | |
| M | F | M | F | M | F | M | F | M | F | M | F | M | F | M | F |
| 13 | 14 | 15 | 16 | 17 | 18 | 19 | 20 | 21 | 22 | 23 | 24 | 25 | 26 | 27 | 28 |
| **4,749** | **2,769** | **4,037** | **4,399** | **3,045** | **4,340** | **9** | **...** | **15** | **3** | **968** | **56** | **...** | **...** | **5,342** | **4,818** |
| 176 | 119 | 134 | 134 | 119 | 131 | ... | ... | 1 | ... | 14 | 3 | ... | ... | 171 | 173 |
| 415 | 264 | 284 | 373 | 252 | 373 | ... | ... | ... | ... | 32 | ... | ... | ... | 435 | 363 |
| 331 | 149 | 290 | 359 | 254 | 358 | 1 | ... | 7 | ... | 28 | 1 | ... | .... | 365 | 269 |
| 135 | 65 | 102 | 136 | 89 | 135 | ... | ... | ... | .... | 13 | 1 | ... | .... | 144 | 117 |
| 47 | 32 | 32 | 32 | 11 | 30 | ... | ... | ... | ... | 21 | 2 | ... | ... | 50 | 36 |
| 359 | 175 | 302 | 378 | 243 | 374 | ... | ... | 1 | .... | 58 | 4 | .... | ... | 388 | 304 |
| 621 | 319 | 467 | 415 | 250 | 412 | ... | .... | ... | ... | 217 | 3 | .... | ... | 606 | 578 |
| 59 | 39 | 20 | 9 | ... | 2 | ... | ... | 1 | 2 | 19 | 5 | ... | ... | 49 | 54 |
| 197 | 95 | 198 | 250 | 151 | 246 | .... | ... | ... | . . | 47 | 4 | .... | ... | 278 | 215 |
| 164 | 99 | 143 | 175 | 125 | 171 | | ... | .... | .... | 18 | 4 | ... | ... | 194 | 206 |
| 201 | 118 | 196 | 233 | 145 | 231 | 4 | ... | .... | .... | 47 | 2 | .... | ... | 273 | 299 |
| 157 | 134 | 116 | 124 | 99 | 123 | .... | .... | 3 | ... | 14 | 1 | ... | ... | 162 | 176 |
| 291 | 216 | 168 | 181 | 136 | 179 | ... | ... | ... | ... | 32 | 2 | ... | ... | 249 | 195 |
| 62 | 34 | 52 | 32 | 13 | 29 | .... | ... | .... | ... | 39 | 3 | ... | ... | 48 | 76 |
| 367 | 273 | 311 | 326 | 282 | 325 | ... | ... | .... | ... | 29 | 1 | ... | .... | 369 | 338 |
| 235 | 71 | 461 | 528 | 366 | 525 | .... | ... | ... | ... | 95 | 3 | ... | ... | 546 | 424 |
| 229 | 116 | 139 | 62 | 61 | 54 | 4 | ... | 2 | 1 | 72 | 7 | .... | .... | 286 | 339 |
| 84 | 25 | 115 | 138 | 90 | 136 | ... | ... | ... | .... | 25 | 2 | ... | ... | 125 | 101 |
| 183 | 175 | 105 | 128 | 83 | 126 | .... | .... | ... | ... | 22 | 2 | .... | ... | 158 | 157 |
| 70 | 33 | 73 | 72 | 45 | 71 | ... | ... | ... | ... | 28 | 1 | .... | ... | 82 | 69 |
| 36 | 10 | 112 | 111 | 104 | 111 | .... | ... | ... | ... | 8 | ... | ... | ... | 81 | 44 |
| 330 | 208 | 217 | 203 | 127 | 198 | ... | ... | ... | .... | 90 | 5 | .... | ... | 283 | 285 |

| Location Code No. | Name of Villages | Area of Villages in hectares | No. of occupied Residential Houses | No. of House-holds | Total Population (including Institutional & Houseless Population | | | Scheduled Castes | | Scheduled Tribes | |
|---|---|---|---|---|---|---|---|---|---|---|---|
| | | | | | F | M | F | M | F | M | F |
| 1 | 2 | 3 | 4 | 5 | 6 | 7 | 8 | 9 | 10 | 11 | 12 |
| | **Lotsu Circle** | **NA** | **600** | **600** | **3,375** | **1,735** | **1,640** | **...** | **...** | **1,724** | **1,633** |
| 15/3/2/1 | Lotsu H. Q. | NA | 1 | 1 | 2 | 2 | ... | ... | ... | ... | ... |
| 15/3/2/2 | Lotsu village | NA | 138 | 138 | 774 | 399 | 375 | ... | ... | 398 | 374 |
| 15/3/2/3 | Pyangsa | NA | 54 | 54 | 296 | 137 | 159 | ... | ... | 137 | 159 |
| 15/3/2/4 | Moilan | NA | 75 | 75 | 520 | 265 | 255 | ... | ... | 265 | 255 |
| 15/3/2/5 | Pyochu | NA | 21 | 21 | 106 | 59 | 47 | ... | ... | 59 | 47 |
| 15/3/2/6 | Woroku | NA | 23 | 23 | 171 | 97 | 74 | ... | ... | 97 | 74 |
| 15/3/2/7 | Yankeli | NA | 25 | 25 | 125 | 63 | 62 | ... | ... | 63 | 62 |
| 15/3/2/8 | Yampha | NA | 44 | 44 | 249 | 133 | 116 | ... | ... | 130 | 114 |
| 15/3/2/9 | Ralan ( old ) | NA | 31 | 31 | 136 | 65 | 71 | ... | ... | 63 | 71 |
| 15/3/2/10 | Ralan ( new ) | NA | 40 | 40 | 186 | 99 | 87 | .... | ... | 99 | 87 |
| 15/3/2/11 | Chandalashung | NA | 46 | 46 | 273 | 140 | 133 | ... | ... | 140 | 133 |
| 15/3/2/12 | Liphanyan | NA | 47 | 47 | 211 | 103 | 108 | ... | ... | 100 | 104 |
| 15/3/2/13 | N. Longchum | NA | 23 | 23 | 119 | 67 | 52 | ... | ... | 67 | 52 |
| 15/3/2/14 | Hanku | NA | 32 | 32 | 207 | 106 | 101 | ... | ... | 106 | 101 |

CENSUS ABSTRACT

**District**

| Literates | | Main workers | | | | | | | | | | Marginal Workers | | Non-workers | |
|---|---|---|---|---|---|---|---|---|---|---|---|---|---|---|---|
| | | Total Main workers (I—IX) | | Cultivators (I) | | Agricultural Labours (II) | | House-hold Industry Manufacturing Processing, Servicing and Repairs V (a), | | Other Workers (III, IV, V (b) & VI to IX) | | | | | |
| M | F | M | F | M | F | M | F | M | F | M | F | M | F | M | F |
| 13 | 14 | 15 | 16 | 17 | 18 | 19 | 20 | 21 | 22 | 23 | 24 | 25 | 26 | 27 | 28 |
| 1,003 | 657 | 759 | 731 | 529 | 718 | ... | ... | ... | ... | 230 | 13 | ... | ... | 976 | 909 |
| 1 | ... | 2 | ... | ... | .. | ... | ... | ... | ... | 2 | ... | ... | ... | ... | ... |
| 203 | 112 | 157 | 168 | 123 | 168 | ... | ... | | ... | 34 | ... | ... | .. | 242 | 207 |
| 66 | 43 | 64 | 83 | 42 | 82 | ... | ... | ... | ... | 22 | 1 | ... | ... | 73 | 76 |
| 212 | 160 | 112 | 111 | 76 | 105 | | ... | ... | ... | 36 | 6 | ... | ... | 153 | 144 |
| 23 | 13 | 27 | 23 | 19 | 23 | ... | ... | ... | ... | 8 | ... | ... | ... | 32 | 24 |
| 51 | 29 | 38 | 31 | 26 | 31 | ... | ... | ... | ... | 12 | ... | ... | ... | 59 | 43 |
| 21 | 7 | 34 | 27 | 22 | 27 | ... | ... | ... | ... | 12 | ... | ... | ... | 29 | 35 |
| 80 | 58 | 53 | 52 | 37 | 51 | ... | ... | ... | ... | 16 | 1 | ... | ... | 80 | 64 |
| 50 | 44 | 33 | 28 | 30 | 28 | ... | ... | ... | ... | 3 | ... | ... | ... | 32 | 43 |
| 57 | 22 | 46 | 38 | 19 | 36 | ... | ... | ... | ... | 27 | 2 | ... | ... | 53 | 49 |
| 86 | 49 | 58 | 51 | 39 | 50 | ... | ... | ... | ... | 19 | 1 | ... | ... | 82 | 82 |
| 62 | 60 | 53 | 48 | 44 | 47 | ... | ... | ... | ... | 9 | 1 | ... | ... | 50 | 60 |
| 18 | 9 | 35 | 26 | 25 | 25 | ... | ... | ... | ... | 10 | 1 | ... | ... | 32 | 26 |
| 73 | 51 | 47 | 45 | 27 | 45 | ... | ... | ... | ... | 20 | ... | ... | ... | 59 | 56 |

| Location Code Number | Name of Village | Area of village in hectares | No. of occupied Residential Houses | No. of Households | Total Population (Including Institutional & Houseless Population | | | Scheduled Castes | | Scheduled Tribes | |
|---|---|---|---|---|---|---|---|---|---|---|---|
| | | | | | P | M | F | M | F | M | F |
| 1 | 2 | 3 | 4 | 5 | 6 | 7 | 8 | 9 | 10 | 11 | 12 |
| | **Baghty Circle** | NA | **861** | **861** | **4,381** | **2,229** | **2152** | ... | ... | **2075** | **2,074** |
| 15/3/3/1 | Baghty H. Q. | NA | 145 | 145 | 739 | 388 | 351 | ... | ... | 349 | 331 |
| 15/3/3/2 | Sunglup | NA | 97 | 97 | 475 | 240 | 235 | ... | ... | 240 | 235 |
| 15/3/3/3 | Yonchucho | NA | 67 | 67 | 323 | 155 | 168 | ... | ... | 154 | 168 |
| 15/3/3/4 | Sanis village | NA | 165 | 165 | 783 | 406 | 377 | ... | ... | 319 | 343 |
| 15/3/3/5 | Sanis Station | NA | 75 | 75 | 323 | 190 | 153 | ... | ... | 154 | 135 |
| 15/3/3/6 | Meshangpen | NA | 47 | 47 | 228 | 105 | 123 | ... | ... | 105 | 123 |
| 15/3/3/7 | Tsopo | NA | 42 | 42 | 248 | 116 | 132 | ... | ... | 116 | 132 |
| 15/3/3/8 | Chudi | NA | 79 | 79 | 445 | 214 | 231 | ... | ... | 214 | 231 |
| 15/3/3/9 | Longtsung | NA | 96 | 96 | 529 | 275 | 254 | ... | ... | 264 | 248 |
| 15/3/3/10 | Morakjo | NA | 48 | 48 | 288 | 160 | 128 | ... | ... | 160 | 128 |

## CENSUS ABSTRACT

**District**

| Literates | | Main Workers | | | | | | | | | | Marginal Workers | | Non-Workers | |
|---|---|---|---|---|---|---|---|---|---|---|---|---|---|---|---|
| | | Total Main Workers (I-IX) | | Cultivators (I) | | Agricultural Labourers (III) | | Household Industry Manufacturing Processing Servicing and Repairs V (a) | | Other Workers (III, IV, V (b) & VI to IX) | | | | | |
| M | F | M | F | M | F | M | F | M | F | M | F | M | F | M | F |
| 13 | 14 | 15 | 16 | 17 | 18 | 19 | 20 | 21 | 22 | 23 | 24 | 25 | 26 | 27 | 28 |
| **1,295** | **786** | **924** | **972** | **599** | **947** | ... | ... | **2** | ... | **323** | **25** | **2** | **10** | **1303** | **1170** |
| 209 | 133 | 157 | 109 | 84 | 102 | ... | ... | ... | ... | 73 | 7 | 2 | 10 | 229 | 232 |
| 177 | 111 | 110 | 143 | 90 | 141 | ... | ... | ... | .... | 20 | 2 | ... | ... | 130 | 92 |
| 93 | 70 | 51 | 78 | 43 | 76 | ... | ... | ... | .... | 8 | 2 | ... | .... | 104 | 90 |
| 227 | 82 | 210 | 191 | 112 | 191 | ... | | ... | ... | 98 | ... | ... | ... | 196 | 186 |
| 117 | 67 | 75 | 54 | 9 | 50 | ... | ... | ... | ... | 66 | 4 | ... | .... | 95 | 99 |
| 54 | 47 | 38 | 59 | 29 | 56 | ... | ... | ... | ... | 9 | 3 | ... | ... | 67 | 64 |
| 64 | 57 | 43 | 63 | 32 | 62 | ... | ... | 1 | ... | 10 | 1 | ... | ... | 73 | 69 |
| 100 | 57 | 70 | 104 | 60 | 101 | ... | ... | ... | ... | 10 | 3 | ... | ... | 144 | 127 |
| 175 | 119 | 108 | 110 | 89 | 108 | ... | ... | ... | ... | 20 | 2 | ... | ... | 166 | 144 |
| 79 | 43 | 61 | 61 | 51 | 60 | ... | ... | 1 | . . | 9 | 1 | ... | ... | 99 | 67 |

| Location Code No. | Name of Villages | Area of Villages in hectares | No. of occupied Residential Houses | No. of Households | Total Population (including Institutional & Houseless Population | | | Scheduled Castes | | Scheduled Tribes | |
|---|---|---|---|---|---|---|---|---|---|---|---|
| | | | | | P | M | F | M | F | M | F |
| 1 | 2 | 3 | 4 | 5 | 6 | 7 | 8 | 9 | 10 | 11 | 12 |
| | **Bhandari Circle** | | **1,496** | **1,496** | **7,820** | **4,159** | **3,661** | **...** | **...** | **3652** | **3488** |
| 15/3/4/1 | Bhandari H.Q. | NA | 128 | 128 | 716 | 385 | 331 | ... | ... | 302 | 295 |
| 15/3/4/2 | Bhandari Vill. | NA | 63 | 63 | 348 | 175 | 173 | . | ... | 174 | 173 |
| 15/3/4/3 | Yimparasa | NA | 38 | 38 | 186 | 109 | 77 | ... | — | 109 | 77 |
| 15/3/4/4 | Serika (Ngotsok) | NA | 41 | 41 | 193 | 108 | 85 | ... | ... | 108 | 85 |
| 15/3/4/5 | Yimza | NA | 17 | 17 | 93 | 53 | 40 | ... | ... | 49 | 39 |
| 15/3/4/6 | Mongphio | NA | 15 | 15 | 90 | 44 | 46 | ... | ... | 44 | 46 |
| 15/3/4/7 | Lishuyo | NA | 15 | 15 | 70 | 37 | 33 | ... | ... | 37 | 33 |
| 15/3/4/8 | Sungkha | NA | 17 | 17 | 97 | 50 | 47 | .... | ... | 50 | 47 |
| 15/3/4/9 | Suphoyan | NA | 29 | 29 | 179 | 97 | 82 | ... | ... | 97 | 82 |
| 15/3/4/10 | Liphyiyan | NA | 18 | 18 | 72 | 38 | 34 | ... | | 35 | 33 |
| 15/3/4/11 | Yamhon (New) | NA | 37 | 37 | 175 | 85 | 90 | ... | ... | 85 | 90 |
| 15/3/4/12 | Yamhon (Old) | NA | 115 | 115 | 562 | 263 | 299 | ... | ... | 262 | 299 |
| 15/3/4/13 | Koro | NA | 31 | 31 | 151 | 88 | 63 | ... | ... | 85 | 62 |
| 15/3/4/14 | Longkhung | NA | 10 | 10 | 55 | 28 | 27 | .... | ... | 28 | 27 |
| 15/3/4/15 | L/Wokha | NA | 21 | 21 | 89 | 44 | 45 | ... | ... | 44 | 45 |
| 15/3/4/16 | Roni | NA | 19 | 19 | 99 | 46 | 53 | — | ... | 46 | 35 |
| 15/3/4/17 | Pangtong | NA | 45 | 45 | 210 | 118 | 92 | .... | ... | 100 | 92 |
| 15/3/4/18 | Merapani | NA | 120 | 120 | 578 | 347 | 231 | .... | ... | 245 | 174 |
| 15/3/4/19 | L/Longchum | NA | 38 | 38 | 181 | 96 | 85 | ... | ... | 94 | 85 |
| 15/3/4/20 | Alikhum | NA | 25 | 25 | 114 | 58 | 56 | .... | ... | 58 | 56 |
| 15/3/4/21 | Longayim | NA | 31 | 31 | 174 | 103 | 71 | ... | ... | 73 | 71 |
| 15/3/4/22 | Yimpang | NA | 148 | 148 | 755 | 357 | 398 | ... | ... | 357 | 398 |
| 15/3/4/23 | Mikirang | NA | 24 | 24 | 168 | 90 | 78 | ... | — | 66 | 78 |
| 15/3/4/24 | L/Longidang | NA | 77 | 77 | 534 | 261 | 273 | ... | ... | 261 | 273 |
| 15/3/4/25 | Champang | NA | 75 | 75 | 496 | 265 | 231 | . . | ... | 263 | 231 |
| 15/3/4/26 | Wozhuyam | NA | 25 | 25 | 97 | 50 | 47 | ... | ... | 49 | 47 |
| 15/3/4/27 | Tssori (Old) | NA | 69 | 69 | 305 | 166 | 139 | ... | ... | 140 | 139 |
| 15/3/4/28 | Tssori (New) | NA | 50 | 50 | 279 | 140 | 139 | ... | .... | 133 | 137 |
| 15/3/4/29 | Amboto | NA | 54 | 54 | 227 | 137 | 90 | ... | ... | 100 | 85 |
| 15/3/4/30 | Azohoto | NA | 13 | 13 | 63 | 33 | 30 | ... | .. | 33 | 30 |
| 15/3/4/31 | Metilijam (Mituihe) | NA | 25 | 25 | 99 | 51 | 48 | ... | ... | 26 | 26 |
| 15/3/4/32 | Yingsingtsomo (Agagito) | NA | 63 | 63 | 365 | 237 | 128 | .... | ... | 99 | 80 |

# CENSUS ABSTRACT

**District**

| Literates | | Main Workers | | | | | | | | | | Marginal Workers | | Non-Workers | |
|---|---|---|---|---|---|---|---|---|---|---|---|---|---|---|---|
| | | Total Main Workers (I-IX) | | Cultivators (I) | | Agricultural Labourers (II) | | Household Industry Manufacturing Processing Servicing and Repairs V (a) | | Other Workers (III, IV, V (b) & VI to IX) | | | | | |
| M | F | M | F | M | F | M | F | M | F | M | F | M | F | M | F |
| 13 | 14 | 15 | 16 | 17 | 18 | 19 | 20 | 21 | 22 | 23 | 24 | 25 | 26 | 27 | 28 |
| 2,247 | 1,135 | 2,130 | 1,741 | 1,331 | 1,685 | 16 | 23 | 2 | 5 | 781 | 30 | 1 | ... | 2,028 | 1920 |
| 206 | 106 | 172 | 112 | 39 | 102 | ... | ... | ... | 1 | 133 | 9 | ... | | 213 | 219 |
| 102 | 78 | 67 | 81 | 43 | 77 | ... | ... | .... | 3 | 24 | 1 | ... | | 108 | 92 |
| 37 | 16 | 50 | 41 | 45 | 41 | ... | ... | ... | ... | 5 | .... | — | | 59 | 36 |
| 31 | 18 | 67 | 57 | 65 | 56 | ... | ... | .... | ... | 2 | 1 | ... | | 41 | 28 |
| 26 | 10 | 20 | 20 | 15 | 19 | 1 | 1 | ... | ... | 4 | ... | .... | | 33 | 20 |
| 32 | 12 | 17 | 21 | 11 | 21 | | ... | ... | ... | 6 | ... | ... | | 27 | 25 |
| 20 | 5 | 15 | 14 | 12 | 14 | ... | ... | ... | ... | 3 | .... | .... | | 22 | 19 |
| 28 | 14 | 22 | 28 | 14 | 28 | ... | ... | ... | ... | 8 | ... | .... | | 28 | 19 |
| 1 | .... | 71 | 44 | 69 | 42 | 2 | 2 | ... | ... | ... | ... | ... | | 26 | 38 |
| 21 | 10 | 21 | 20 | 20 | 20 | ... | ... | ... | .... | 1 | .... | — | | 17 | 14 |
| 39 | 30 | 32 | 44 | 28 | 43 | ... | ... | ... | ... | 4 | 1 | ... | | 53 | 46 |
| 177 | 135 | 117 | 134 | 73 | 116 | 4 | 17 | ... | .... | 40 | 1 | ... | | 146 | 165 |
| 58 | 35 | 34 | 32 | 32 | 32 | ... | ... | ... | ... | 2 | ... | ... | | 54 | 31 |
| 16 | 6 | 15 | 20 | 13 | 20 | ... | ... | ... | ... | 2 | ... | ... | | 13 | 7 |
| 23 | 7 | 20 | 23 | 18 | 23 | ... | ... | ... | ... | 2 | ... | ... | | 24 | 22 |
| 7 | 4 | 26 | 32 | 25 | 32 | .. | .... | ... | ... | 1 | .... | ... | | 20 | 21 |
| 22 | 3 | 75 | 57 | 54 | 56 | ... | ... | ... | ... | 21 | 1 | ... | | 43 | 35 |
| 246 | 84 | 218 | 67 | 52 | 65 | 4 | 1 | .... | ... | 162 | 1 | ... | | 129 | 164 |
| 44 | 22 | 46 | 43 | 41 | 42 | ... | ... | .. | ... | 5 | 1 | .... | | 50 | 42 |
| 41 | 17 | 20 | 34 | 19 | 34 | ... | ... | .... | ... | 1 | .... | ... | | 38 | 22 |
| 49 | 7 | 59 | 30 | 23 | 29 | ... | ... | ... | ... | 36 | 1 | ... | | 44 | 41 |
| 224 | 139 | 147 | 185 | 122 | 183 | ... | ... | ... | ... | 25 | 2 | .... | | 210 | 213 |
| 35 | 5 | 69 | 41 | 44 | 41 | ... | ... | ... | .... | 25 | .... | ... | | 21 | 37 |
| 140 | 87 | 119 | 128 | 101 | 128 | ... | ... | ... | ... | 18 | ... | ... | | 142 | 145 |
| 142 | 81 | 103 | 119 | 87 | 116 | | — | 1 | 1 | 15 | 2 | .... | | 162 | 112 |
| 17 | 11 | 32 | 22 | 31 | 22 | ... | ... | .... | ... | 1 | .... | ... | | 18 | 25 |
| 101 | 45 | 88 | 74 | 49 | 72 | ... | ... | 1 | ... | 38 | 2 | .... | | 78 | 65 |
| 90 | 65 | 61 | 61 | 37 | 57 | 5 | 2 | ... | ... | 19 | 2 | ... | | 79 | 78 |
| 89 | 39 | 91 | 48 | 51 | 47 | .... | ... | ... | ... | 40 | 1 | .... | | 46 | 42 |
| 11 | 9 | 23 | 17 | 22 | 17 | ... | ... | .... | ... | 1 | ... | 1 | | 9 | 13 |
| 9 | 4 | 37 | 38 | 34 | 37 | .... | ... | .... | ... | 3 | 1 | ... | | 14 | 10 |
| 163 | 31 | 176 | 54 | 42 | 51 | ... | .... | ... | ... | 134 | 3 | ... | | 61 | 74 |

| Location Code No. | Name of Villages | Area of Villages in hectares | No. of occupied Residential Houses | No. of House-holds | Total Population (including Institutional & Houseless Population | | | Scheduled Castes | | Scheduled Tribes | |
|---|---|---|---|---|---|---|---|---|---|---|---|
| | | | | | P | M | F | M | F | M | F |
| 1 | 2 | 3 | 4 | 5 | 6 | 7 | 8 | 9 | 10 | 11 | 12 |
| **Aitepyong Circle** | | **NA** | **1,040** | **1,040** | **6,140** | **3,134** | **3,006** | ... | ... | **3,108** | **2,989** |
| 15/3/5/1 | Aitepyong H.O. | NA | 64 | 64 | 326 | 189 | 137 | ... | ... | 183 | 134 |
| 15/3/5/2 | Lakhuti | NA | 390 | 390 | 2,190 | 1,113 | 1,077 | ... | ... | 1,103 | 1,067 |
| 15/3/5/3 | Akuk (Old) | NA | 291 | 291 | 1,930 | 946 | 984 | ... | ... | 946 | 984 |
| 15/3/5/4 | Akuk (New) | NA | 21 | 21 | 111 | 54 | 57 | .... | ... | 54 | 57 |
| 15/3/5/5 | Mekukla (Mekula) | NA | 226 | 226 | 1,354 | 714 | 640 | ... | ... | 704 | 636 |
| 15/3/5/6 | Zukheshe | NA | 48 | 48 | 229 | 118 | 111 | ... | ... | 118 | 111 |

CENSUS ABSTRACT

**District**

| Literates | | Main workers | | | | | | | | | | Marginal Workers | | Non-workers | |
|---|---|---|---|---|---|---|---|---|---|---|---|---|---|---|---|
| | | Total Main workers (I—IX) | | Cultivators (I) | | Agricultural Labours (II) | | House-hold Industry Manufacturing Processing, Servicing and Repairs V (a), | | Other Workers (III, IV, V (b) & VI to IX) | | | | | |
| M | F | M | F | M | F | M | F | M | F | M | F | M | F | M | F |
| 13 | 14 | 15 | 16 | 17 | 18 | 19 | 20 | 21 | 22 | 23 | 24 | 25 | 26 | 27 | 28 |
| **1,712** | **1,053** | **1,195** | **1,368** | **970** | **1,337** | ... | ... | **6** | **6** | **219** | **25** | **1** | ... | **1,938** | **1,638** |
| 140 | 80 | 52 | 52 | 24 | 43 | ... | ... | ... | ... | 28 | 9 | ... | ... | 137 | 85 |
| 689 | 471 | 466 | 474 | 364 | 466 | ... | ... | ... | ... | 102 | 8 | ... | ... | 647 | 603 |
| 433 | 237 | 342 | 453 | 300 | 445 | ... | ... | 3 | 3 | 39 | 5 | ... | ... | 604 | 531 |
| 31 | 20 | 21 | 32 | 18 | 32 | ... | ... | ... | ... | 3 | ... | ... | ... | 33 | 25 |
| 378 | 216 | 257 | 305 | 209 | 299 | ... | ... | 3 | 3 | 45 | 3 | 1 | ... | 456 | 335 |
| 41 | 29 | 57 | 52 | 55 | 52 | ... | ... | ... | ... | 2 | .. | ... | ... | 61 | 59 |

| Location Code Number | Name of Village | Area of village in hectares | No. of occupied Residential Houses | No. of Households | Total Population (including Institutional & Houseless Population | | | Scheduled Castes | | Scheduled Tribes | |
|---|---|---|---|---|---|---|---|---|---|---|---|
| | | | | | P | M | F | M | F | M | F |
| 1 | 2 | 3 | 4 | 5 | 6 | 7 | 8 | 9 | 10 | 11 | 12 |
| | **Sungro Circle** | **NA** | **960** | **960** | **5,085** | **2,543** | **2 542** | **...** | **...** | **2,519** | **2,548** |
| 15/3/6/1 | Sungro | NA | 72 | 72 | 376 | 196 | 180 | ... | ... | 173 | 178 |
| 15/3/6/2 | Okotso | NA | 208 | 208 | 1,077 | 537 | 540 | ... | ... | 536 | 540 |
| 15/3/6/3 | Pangti | NA | 547 | 547 | 2,954 | 1,478 | 1,476 | ... | ... | 1,478 | 1,476 |
| 15/3/6/4 | Aree (New) | NA | 33 | 33 | 177 | 85 | 92 | ... | ... | 85 | 92 |
| 15/3/6/5 | Aree (Old) | NA | 100 | 100 | 501 | 247 | 254 | ... | ... | 247 | 254 |

## CENSUS ABSTRACT

**District**

| Literates | | Main Workers | | | | | | | | | | Marginal Workers | | Non-Workers | |
|---|---|---|---|---|---|---|---|---|---|---|---|---|---|---|---|
| | | Total Main Workers (I-IX) | | Cultivators (I) | | Agricultural Labourers (II) | | Household Industry Manufacturing Processing Servicing and Repairs V (a) | | Other Workers (III, IV, V (b) & VI to IX) | | | | | |
| M | F | M | F | M | F | M | F | M | F | M | F | M | F | M | F |
| 13 | 14 | 15 | 16 | 17 | 18 | 19 | 20 | 21 | 22 | 23 | 24 | 25 | 26 | 27 | 28 |
| **1,213** | **676** | **1,169** | **1,260** | **814** | **1,236** | ... | ... | **5** | **3** | **350** | **21** | ... | ... | **1,374** | **1,282** |
| 126 | 76 | 76 | 58 | .. 17 | 52 | ... | ... | 3 | 3 | 56 | 3 | ... | ... | 120 | 122 |
| 345 | 246 | 259 | 268 | 219 | 263 | .... | ... | 2 | ... | 38 | 5 | ... | ... | 278 | 272 |
| 610 | 279 | 672 | 774 | 463 | 762 | ... | ... | ... | ... | 209 | 12 | ... | ... | 806 | 702 |
| 63 | 38 | 41 | 52 | 24 | 51 | ... | .. | ... | ... | 17 | 1 | ... | .. | 44 | 40 |
| 69 | 37 | 121 | 108 | 91 | 108 | ... | ... | ... | ... | 30 | ... | ... | ... | 126 | 146 |

| Location Code Number | Name of Village | Area of village in hectares | No. of occupied Residential Houses | No. of Households | Total Population (Including Institutional & Houseless Population | | | Scheduled Castes | | Scheduled Tribes | |
|---|---|---|---|---|---|---|---|---|---|---|---|
| | | | | | P | M | F | M | F | M | F |
| 1 | 2 | 3 | 4 | 5 | 6 | 7 | 8 | 9 | 10 | 11 | 12 |
| | **Chukitong Circle** | **NA** | **714** | **714** | **4,006** | **1,977** | **2,029** | **...** | **...** | **1,922** | **2,000** |
| 15/3/7/1 | Chukitong H.Q. | NA | 61 | 61 | 403 | 199 | 204 | ... | ... | 197 | 203 |
| 15/3/7/2 | Tsungiki | NA | 270 | 270 | 1,578 | 778 | 800 | ... | ... | 776 | 799 |
| 15/3/7/3 | Mongya | NA | 69 | 69 | 375 | 184 | 191 | ... | ... | 184 | 191 |
| 15/3/7/4 | Koio | NA | 160 | 160 | 833 | 429 | 404 | ... | ... | 378 | 377 |
| 15/3/7/5 | Seluku | NA | 70 | 70 | 341 | 151 | 190 | ... | ... | 151 | 190 |
| 15/3/7/6 | Nungying | NA | 84 | 84 | 476 | 236 | 240 | ... | ... | 236 | 240 |

CENSUS ABSTRACT

**District**

| Literates | | Main workers | | | | | | | | | | Marginal Workers | | Non-workers | |
|---|---|---|---|---|---|---|---|---|---|---|---|---|---|---|---|
| | | Total Main workers (I—IX) | | Cultivators (I) | | Agricultural Labours (II) | | House-hold Industry Manufacturing Processing, Servicing and Repairs V (a), | | Other Workers (III, IV, V (b) & VI to IX) | | | | | |
| M | F | M | F | M | F | M | F | M | F | M | F | M | F | M | F |
| 13 | 14 | 15 | 16 | 17 | 18 | 19 | 20 | 21 | 22 | 23 | 24 | 25 | 26 | 27 | 28 |
| **960** | **597** | **804** | **717** | **506** | **677** | ... | ... | **3** | .... | **295** | **40** | ... | **148** | **1,173** | **1,164** |
| 118 | 105 | 63 | 20 | 22 | 9 | ... | ... | ... | ... | 41 | 11 | ... | ... | 136 | 184 |
| 413 | 296 | 314 | 349 | 201 | 330 | ... | ... | ... | ... | 113 | 19 | ... | ... | 464 | 451 |
| 105 | 87 | 73 | 86 | 59 | 80 | ... | ... | 2 | ... | 12 | 6 | ... | ... | 111 | 105 |
| 234 | 94 | 167 | 28 | 105 | 27 | ... | ... | ... | ... | 62 | 1 | .. | 148 | 262 | 228 |
| 55 | 9 | 77 | 112 | 55 | 111 | ... | ... | 1 | ... | 21 | 1 | ... | ... | 74 | 78 |
| 35 | 6 | 110 | 122 | 64 | 120 | ... | ... | ... | ... | 46 | 2 | ... | ... | 126 | 118 |

| Location Code No. | Name of Town/Ward | Area of town ward in Km 2 | No. of occupied Residential Houses | No. of Households | Total Population (including Institutional & Houseless Population | | | Scheduled Castes | | Scheduled Tribes | |
|---|---|---|---|---|---|---|---|---|---|---|---|
| | | | | | F | M | F | M | F | M | F |
| 1 | 2 | 3 | 4 | 5 | 6 | 7 | 8 | 9 | 10 | 11 | 12 |
| | **Wokha Town Total** | **5.92** | **1,326** | **1,326** | **8,180** | **4,860** | **3,320** | **...** | **...** | **3,556** | **2,821** |
| 15/3/I/1 | N.S.T. Colony | NA | 137 | 137 | 911 | 499 | 412 | ... | ... | 469 | 389 |
| 15/3/1/2 | Orchid | NA | 141 | 141 | 975 | 519 | 456 | ... | ... | 470 | 421 |
| 15/3/I/3 | Etsuot Wokha | NA | 140 | 140 | 745 | 451 | 294 | ... | ... | 397 | 284 |
| 15/3/I/4 | Tsumong | NA | 248 | 248 | 1,584 | 902 | 682 | ... | ... | 562 | 548 |
| 15/3/I/5 | Tsumong II | NA | 54 | 54 | 302 | 165 | 137 | ... | ... | 122 | 113 |
| 15/3/I/6 | Blue Hill | NA | 200 | 200 | 1,324 | 933 | 391 | ... | ... | 306 | 216 |
| 15/3/I/7 | Zuvotong | NA | 406 | 406 | 2,339 | 1,391 | 948 | ... | ... | 1,240 | 850 |

CENSUS ABSTRACT

**District**

| Literates | | Main workers | | | | | | | | | | Marginal Workers | | Non-workers | |
|---|---|---|---|---|---|---|---|---|---|---|---|---|---|---|---|
| | | Total Main workers (I—IX) | | Cultivators (I) | | Agricultural Labours (II) | | House-hold Industry Manufacturing Processing, Servicing and Repairs V (a), | | Other Workers (III, IV, V (b) & VI to IX) | | | | | |
| M | F | M | F | M | F | M | F | M | F | M | F | M | F | M | F |
| 13 | 14 | 15 | 16 | 17 | 18 | 19 | 20 | 21 | 22 | 23 | 24 | 25 | 26 | 27 | 28 |
| **3,473** | **1,928** | **1,990** | **295** | **60** | **49** | ... | ... | **33** | **6** | **1,897** | **240** | **9** | **30** | **2,161** | **2,995** |
| 397 | 311 | 167 | 43 | 17 | 14 | ... | ... | 12 | ... | 138 | 29 | ... | ... | 332 | 369 |
| 373 | 276 | 150 | 27 | 16 | 11 | ... | ... | 1 | ... | 133 | 16 | ... | .. | 369 | 429 |
| 323 | 162 | 148 | 22 | 9 | 4 | ... | ... | 8 | 3 | 131 | 15 | ... | ... | 303 | 272 |
| 581 | 334 | 434 | 87 | 8 | 12 | ... | ... | ... | 2 | 426 | 73 | ... | ... | 468 | 595 |
| 100 | 75 | 65 | 8 | ... | ... | ... | ... | 4 | ... | 61 | 8 | ... | ... | 100 | 129 |
| 815 | 229 | 671 | 29 | ... | 1 | ... | ... | ... | 1 | 671 | 27 | ... | ... | 262 | 362 |
| 884 | 541 | 355 | 79 | 10 | 7 | ... | ... | 8 | ... | 337 | 72 | 9 | 30 | 1,027 | 839 |

URBAN PRIMARY CENSUS ABSTRACT

**Appendix**

TOTAL SCHEDULED CASTES AND SCHEDULED TRIBES POPULATION - URBAN BLOCK-WISE

| Location Code No. | Name of Town/Wards/Urban block | Total population | Scheduled Castes | Scheduled Tribes |
|---|---|---|---|---|
| 1 | 2 | 3 | 4 | 5 |
| **15/3/1** | **Wokha Town** | **8,180** | ... | **6,387** |
| 15/3/1/1 | Ward - I. N. S. T. Colony | 911 | ... | 858 |
| 15/3/1/1 ( 1 ) | Block No. 1 | 911 | ... | 858 |
| 15/3/1/2 | Ward - II. Orchid | 975 | ... | 891 |
| 15/3/1/2 ( 2 ) | Block No. 2 | 975 | ... | 891 |
| 15/3/1/3 | Ward - III. Etsuot Wokho | 745 | ... | 681 |
| 15/3/1/3 ( 3 ) | Block No. 3 | 745 | ... | 681 |
| 15/3/1/4 | Ward - IV Tsumang | 1,584 | ... | 1,110 |
| 15/3/1/4 ( 4 ) | Block No. 4 | 563 | ... | 535 |
| 15/3/1/4 ( 5 ) | Block No. 5 | 752 | ... | 367 |
| 15/3/1/4 ( 6 ) | Block No. 6 | 269 | ... | 208 |
| 15/3/1/5 | Ward - V. Tsumang II. | 302 | ... | 235 |
| 15/3/1/5 ( 7 ) | Block No. 7 | 302 | ... | 235 |
| 15/3/1/6 | Ward - VI. Blue Hill | 1,324 | ... | 522 |
| 15/3/1/6 ( 8 ) | Block No. 8 | 1,324 | ... | 522 |
| 15/3/1/7 | Ward - VII. Zuvotong | 2,339 | ... | 2,090 |
| 15/3/1/7 ( 9 ) | Block No. 9 | 957 | ... | 787 |
| 15/3/1/7 ( 10 ) | Block No. 10 | 747 | ... | 682 |
| 15/3/1/7 ( 11 ) | Block No. 11 | 635 | ... | 621 |

| Sl. No. | District/ Circle/Town | Total/ Rural/ Urban. | No. of House-holds with S.T members | Total of scheduled tribes population | | | Literates | | | Main Total main workers | | |
|---|---|---|---|---|---|---|---|---|---|---|---|---|
| | | | | P | M | F | P | M | F | P | M | F |
| 1 | 2 | 3 | 4 | 5 | 6 | 7 | 8 | 9 | 10 | 11 | 12 | 13 |
| **3.** | **Wokha District** | **T** | **1,0056** | **54,354** | **27,709** | **26 645** | **24.302** | **14,974** | **9,328** | **22,625** | **11,244** | **11,381** |
| | | **R** | **9,029** | **47.967** | **24,143** | **23,824** | **20,011** | **12,410** | **7,601** | **31,332** | **10,224** | **11,108** |
| | | **U** | **1,027** | **6,387** | **3,566** | **2,821** | **4,291** | **2,564** | **1,727** | **1,293** | **1,020** | **273** |
| 1. | Wokha Sadar Circle | T(R) | 3,608 | 18,241 | 9,141 | 9,100 | 7,303 | 4,549 | 2,754 | 8,256 | 3,862 | 4,394 |
| 2. | Lotsu Circle | T(R) | 583 | 3,359 | 1,726 | 1,633 | 1,651 | 997 | 654 | 1,478 | 750 | 728 |
| 3. | Baghty Circle | T(R) | 807 | 4,149 | 2,075 | 2,071 | 1,980 | 1,194 | 786 | 1,779 | 822 | 957 |
| 4. | Bhandari Circle | T(R) | 1,338 | 7,140 | 3,652 | 3,488 | 2,983 | 1,877 | 1,106 | 3,392 | 1,700 | 1,692 |
| 5. | Aitepyong Circle | T(R) | 1,034 | 6,097 | 3,108 | 2,989 | 2,733 | 1,691 | 1,042 | 2,540 | 1,179 | 1,361 |
| 6. | Sungro Circle | T(R) | 955 | 5,059 | 2,519 | 2,540 | 1,866 | 1,192 | 674 | 2,410 | 1,150 | 1,260 |
| 7. | Chukitong Circle | T(R) | 704 | 3,922 | 1,922 | 2,000 | 1,495 | 910 | 585 | 1,477 | 761 | 716 |
| 8. | Wokha Town | T(U) | 1,027 | 6,387 | 3,566 | 2 821 | 4,291 | 2,564 | 1,727 | 1,293 | 1,020 | 273 |

FOR SCHEDULED TRIBES

| Workers | | | | | | | | | | | | Marginal Workers | | | Non-Workers | | |
|---|---|---|---|---|---|---|---|---|---|---|---|---|---|---|---|---|---|
| Cultivators | | | Agricultural labourers (II) | | | Household Industry Manufacturing, processing servicing and Repairs (V) (A) | | | Other workers (III, IV, V(b) & V I to IX) | | | | | | | | |
| P | M | F | P | M | F | P | M | F | P | M | F | P | M | F | P | M | F |
| 14 | 15 | 16 | 17 | 18 | 19 | 20 | 21 | 22 | 23 | 24 | 25 | 26 | 27 | 28 | 29 | 30 | 31 |
| **18,697** | **7,758** | **10,929** | **34** | **15** | **19** | **68** | **43** | **25** | **3,836** | **3,428** | **408** | **166** | **5** | **161** | **31,563** | **16,460** | **15,103** |
| **18,575** | **7,704** | **10,871** | **34** | **15** | **19** | **48** | **31** | **17** | **2,675** | **2,474** | **201** | **162** | **4** | **158** | **26,473** | **13,915** | **12,558** |
| **112** | **54** | **58** | **...** | **...** | **...** | **20** | **12** | **8** | **1,161** | **954** | **207** | **4** | **1** | **3** | **5,090** | **2,545** | **2,545** |
| 7,379 | 3,042 | 4,337 | 9 | 9 | ... | 18 | 15 | 3 | 850 | 796 | 54 | ... | ... | ... | 9,985 | 5,279 | 4,706 |
| 1,237 | 522 | 715 | ... | | ... | .. | .. | ... | 241 | 228 | 13 | ... | .... | ... | 1,881 | 976 | 905 |
| 1,515 | 583 | 932 | .. | ... | ... | 2 | 3 | ... | 261 | 236 | 25 | 12 | 2 | 10 | 2,358 | 1,251 | 1,107 |
| 2,910 | 1,271 | 1,639 | 25 | 6 | 19 | 7 | 2 | 5 | 450 | 421 | 29 | 1 | 1 | ... | 3,747 | 1,951 | 1,796 |
| 2,302 | 967 | 1,335 | ... | ... | ... | 12 | 6 | 6 | 226 | 206 | 20 | 1 | 1 | ... | 3,556 | 1,928 | 1,628 |
| 2,049 | 813 | 1,236 | ... | ... | ... | 5 | 2 | 3 | 356 | 335 | 21 | ... | .... | ... | 2,649 | 1,369 | 1,280 |
| 1,183 | 506 | 677 | ... | ... | ... | 3 | 3 | ... | 291 | 252 | 39 | 148 | ... | 148 | 2,297 | 1,161 | 1,136 |
| 112 | 54 | 58 | .... | ... | ... | 20 | 12 | 8 | 1,161 | 954 | 207 | 4 | 1 | 3 | 5,090 | 2,545 | 2,545 |