

CENSUS 1971

SERIES 2

ANDHRA PRADESH

DISTRICT CENSUS HANDBOOK

WARANGAL

PART X-A

VILLAGE & TOWN DIRECTORY

PART X-B

VILLAGE & TOWN PRIMARY CENSUS ABSTRACT

T. VEDANTAM
OF THE INDIAN ADMINISTRATIVE SERVICE
DIRECTOR OF CENSUS OPERATIONS
ANDHRA PRADESH

PUBLISHED BY THE GOVERNMENT OF ANDHRA PRADESH
1973



TODDY MEANS MANY THINGS TO MANY PEOPLE

The motif on the title page of this Handbook shows a toddy shop with its social background in Warangal district.

The manufacture and sale of liquor was carried on in earlier days in Warangal district and in the other parts of Telangana region as a hereditary profession by a class of persons called 'Kalals', each one of whom had a still of his own attached to his shop. The right to tap and sell 'Sendhi' or toddy — the fermented juice of date trees — was combined and farmed out to the contractors by taluks and districts. The Government had exclusive rights over these trees. In the case of patta lands also the pattadars were not entitled to tap the trees and sell the juice except to the Government contractors. However, the Jagirdars who possessed extensive lands and constituted a powerful and influential class in the Nizam's Dominions stood in the way of revenues reaching the Government. By introducing various reforms between 1911 and 1935 the administrative machinery of the Excise Department was toned up and the middle men were eliminated. This resulted in the increase of the State's Excise income considerably.

With the formation of the Andhra Pradesh State on 1st November, 1956, the Excise Department of the erstwhile Hyderabad State passed under the control of the Board of Revenue. But the Andhra Pradesh (Telangana area) Abkari Act. 1316 F. and the rules thereunder were in force in the Telangana area while prohibition was in force in the Andhra area till November, 1969 when it was lifted and the entire State became wet uniformly. Warangal is one of the four Excise Divisional Headquarters into which the State had been divided. It comprises besides Warangal, the districts of Adilabad, Khammam, Karimnagar and Nalgonda. A Deputy Commissioner of Excise functions from here assisted by teams of Gazetted and Non-gazetted staff in each of the five districts, under the overall control of the Commissioner of Excise who is a Member of the Board of Revenue.

The rural tract of Warangal district is considerably rich in palmyra and date palm trees which yield annually substantial revenues to the State Exchequer by way of 'Mahsool' (tree tax). There are about one and a half lakh palmyra trees and half a lakh date palm trees abounding the rural parts of Warangal district which are tapped every year. About 18,000 persons are engaged in tapping and allied pursuits in the countryside of Warangal district.

The total annual revenue accruing from toddy for the whole of the Telangana region is roughly twelve crores of rupees. Warangal district contributes more than 70 lakhs of rupees, consisting of 16 lakhs derived from 'Mahsool' and Rs. 55 lakhs from the rentals of the toddy shops auctioned every year by the State Government in this district. There are about 750 such shops in the district. Besides the toddy shops, there are two palm-gur centres also in Warangal district, one in Ghanapur of Mulug taluk and the other in Uppugal of Warangal taluk which are inactive at present.

Apart from providing sizeable excise income to the State, the palmyra and date palm trees are very useful in other ways also. The trunk of the palmyra, after treatment, is put to manifold uses as constructional material (pillars, rafters, beams) etc. Its leaves are employed as thatch and for the manufacture of baskets, umbrellas, fans, mats, tatties and brooms and also burnt as fuel. Its hollowed trunk serves as a canoe while its hollowed girth is used for drawing water from the irrigation wells. Palmyra fibre isused for manufacture of ropes.

Drinking of toddy is perhaps, the only entertainment that the labour classes can think of. Toddy relieves, though temporarily, the mundane monotony and drudgery and gives a sense of relaxation. Serving of toddy by women is a common spectacle in the toddy shops which usually run from midday, after collecting toddy from different centres, to late hours in the night. However, the trade will be brisk as the dusk approaches and streams of customers flow in. Drinking is interspersed or followed by eating some vegetarian and/or non-vegetarian snacks such as roasted dhalls, chips, mirchi bajjis and mixtures, fried fish and mutton chops etc. It is also common to see batches of addicts trekking long distances in the rural areas to have a bottle of toddy which they say refreshes and keeps them fit for morrow's tasks. The pre-dawn juice popularly called 'Neera' makes a wholesome beverage is in modest demand for its reported medicinal properties.

PREFACE

The District Census Handbooks which were first published at the 1951 Census proved to be very useful to the State and Central Government Departments, private agencies and academic bodies like Universities and Research Institutions. The scope of these Handbooks was enlarged to make them more useful during the 1961 Census. Considering the delay in the publication of these Handbooks due to difficulties in finding suitable presses which could undertake huge printing work of this kind, it was considered desirable to split up the 1971 Census Handbooks into three parts *viz.*, Part A–Village and Town Directory, Part B–Village and Town Primary Census Abstract and Part C–Analytical Report, Departmental Statistics and District Census Tables. This was done mainly with a view to publishing Parts A and B which contain not only the population data upto the village and town level but also the particulars about the basic amenities *etc.*, available in the towns and villages, as early as possible for public use. The scope and contents of these three parts are elaborated in the introduction of this volume. I am glad to record here that Parts A and B of the 1971 Census Handbooks of all the 21 districts in the State have been finalised already and I expect that before the end of 1973 Parts A and B for all the 21 districts would have been published.

The compilation of these Handbooks is being done from the 1951 Census in the Office of the Director of Census Operations while the cost of paper, printing, *etc.*, required for these volumes is being borne by the State Government. The Andhra Pradesh State Government have readily agreed to bear the cost of printing and paper for the 1971 Census Handbooks. I am grateful to the Andhra Pradesh State Government and in particular to the Additional Chief Secretary to the Government of Andhra Pradesh, Shri S. A. Quader, I.A.S., for their co-operation and encouragement. I am thankful to the Director of Printing, Government of Andhra Pradesh for assisting me by selecting suitable presses for undertaking the printing of the Handbooks. The data presented in the Village and Town Directories are obtained from different State Government and Central Government Departments but for whose co-operation Part—A of the Handbooks could not have been compiled. I am thankful to all of them for furnishing me the required data.

I am extremely grateful to Shri A. Chandra Sekhar, I.A.S., Registrar General, India and Dr. Roy Burman, Deputy Registrar General, India who formulated the contents of these Handbooks in detail and rendered spontaneous help and encouragement to me at all stages.

The following staff of my office worked on the present volume of Warangal District Census Handbook under the guidance and supervision of Shri P. S. R. Avadhany, Deputy Director of Census Operations and Shri K. Narasimha Murthy, Assistant Director of Census Operations of my office.

Sri P. B. Sundar Raj, Tabulation Officer ,, T. Govardhana Rao, Statistical Assistant	Drafting and Scrutiny
Smt. P. Lalitha, Tabulation Officer Sri T. Brahmiah, Statistical Assistant	Supervision of Printing
Kumari B. Tarakeshwari Rao, Computor Smt. Ch. Shakuntala Devi, Assistant Compiler Sri V. Babu Rao, Assistant Compiler ,, P. V. Prabhakar, Assistant Compiler ,, S. Ramakrishna, Assistant Compiler	Collection and Compilation
Sri A. Venkateshwara Rao, Assistant Compiler	Scrutiny of Maps
Sri G. S. Choudary, Proof Reader ,, M. Laxma Reddy, Proof Reader	Proof Reading

Sri	M. N. Ram Mohan, Artist	...	Supervision of Mapping work
Sri	Syed Ahmed, Senior Draughtsman		Preparation of Maps
,,	M. J. Sadiq, Draughtsman		
,,	N. G. Swamy, Draughtsman		
,,	Mohiuddin Hasan, Draughtsman		
,,	M. Shankaraiah, Draughtsman		
,,	Md. Yakub Ali, Draughtsman		
,,	B. Raghuram, Draughtsman		
Smt.	Daya Saxena, Draughtsman		
Sri	D. Koteshwara Rao, Computor		

I am grateful to their services

I trust that this humble effort on the part of the Census Organisation would meet with the appreciation it deserves.

T. VEDANTAM
Director of Census Operations.

CONTENTS

Pages

Introduction 1–4

PART A—VILLAGE AND TOWN DIRECTORY

SECTION I—VILLAGE DIRECTORY

Explanatory Note—Village Directory 5–11

Village Directory :

Warangal Taluk 13–27
Parkal Taluk 29–37
Mulug Taluk 39–53
Narasampet Taluk 55–65
Mahbubabad Taluk 67–75
Jangaon Taluk 77–87

Talukwise Abstract of Amenities 88–89

SECTION II—TOWN DIRECTORY

Explanatory Note—Town Directory 91–96

Town Directory :

Statement I Status, Growth History and Functional Category of Towns . 97
Statement II Physical Aspects and Location of Towns . . 98
Statement III Civic Finance 98
Statement IV Civic and Other Amenities . . . 99
Statement V Medical, Educational, Recreational and Cultural Facilities . 100
Statement VI Trade, Commerce, Industry and Banking Facilities . 101
Statement VII Population by Religion and Scheduled Castes/Scheduled Tribes . 101

PART B—VILLAGE AND TOWN PRIMARY CENSUS ABSTRACT

Explanatory Note—Primary Census Abstract 103–109

Primary Census Abstract :

WARANGAL DISTRICT 110–113

Warangal Taluk 115–170
Parkal Taluk 171–183
Mulug Taluk 185–208
Narasampet Taluk 209–227
Mahbubabad Taluk 229–251
Jangaon Taluk 253–275

MAPS

WARANGAL DISTRICT	Frontispiece	
Warangal Taluk	Facing Page	13
Parkal Taluk	,,	29
Mulug Taluk	,,	39
Narasampet Taluk	,,	55
Mahbubabad Taluk	,,	67
Jangaon Taluk	,,	77
Warangal District-Talukwise Density of Population . .	,,	103

FIGURES AT A GLANCE

COMPARATIVE FIGURES OF THE STATE AND THE DISTRICT

			Andhra Pradesh State	Warangal District
POPULATION TOTAL	...	Persons	43,502,708	1,870,933
		Males	22,008,663	956,734
		Females	21,494,045	914,199
RURAL	...	Persons	35,100,181	1,619,684
		Males	17,698,247	826,793
		Females	17,401,934	792,891
URBAN	...	Persons	8,402,527	251,249
		Males	4,310,416	129,941
		Females	4,092,111	121,308
DECENNIAL POPULATION GROWTH RATE 1961-71	...	...	+20.9	+21.0
GEOGRAPHICAL AREA (Sq. Kms.)	...	...	276,754.0	12,875.0
DENSITY OF POPULATION (Per Sq. Km.)	...	...	157	145
SEX RATIO (Number of Females per 1,000 Males)	...	...	977	956
PERCENTAGE OF LITERACY	...	Persons	24 6	18.1
		Males	33.2	26.4
		Females	15.8	9.5
PERCENTAGE OF URBAN POPULATION TO TOTAL POPULATION	...	...	19.3	13.4
PERCENTAGE OF WORKERS TO TOTAL POPULATION (Main Activity only)	...	Persons	41.4	42.6
		Males	58.2	59.2
		Females	24.2	25.3
BREAK-UP OF WORKERS :				
PERCENTAGE TO TOTAL WORKERS	...	Persons	32.2	34.7
(i) CULTIVATORS		Males	37.4	41.1
		Females	19.4	18.9
(ii) AGRICULTURAL LABOURERS	...	Persons	37.9	37.3
		Males	27.7	25.7
		Females	63.1	65.8
(iii) OTHER WORKERS	...	Persons	29.9	28.0
		Males	34.9	33.2
		Females	17.5	15.3
PERCENTAGE OF SCHEDULED CASTE POPULATION TO TOTAL POPULATION	...	Persons	13.3	15.9
		Males	13.3	16.0
		Females	13.2	15.7
PERCENTAGE OF SCHEDULED TRIBE POPULATION TO TOTAL POPULATION	...	Persons	3.8	2.3
		Males	3.8	2.3
		Females	3.8	2.3
NUMBER OF OCCUPIED RESIDENTIAL HOUSES	...	...	8,041,925	342,639
NUMBER OF VILLAGES	...	Total	29,428	1,085
		Inhabited	27,221	981
		Uninhabited	2,207	104
NUMBER OF TOWNS	...	...	224	4

INTRODUCTION

WARANGAL DISTRICT

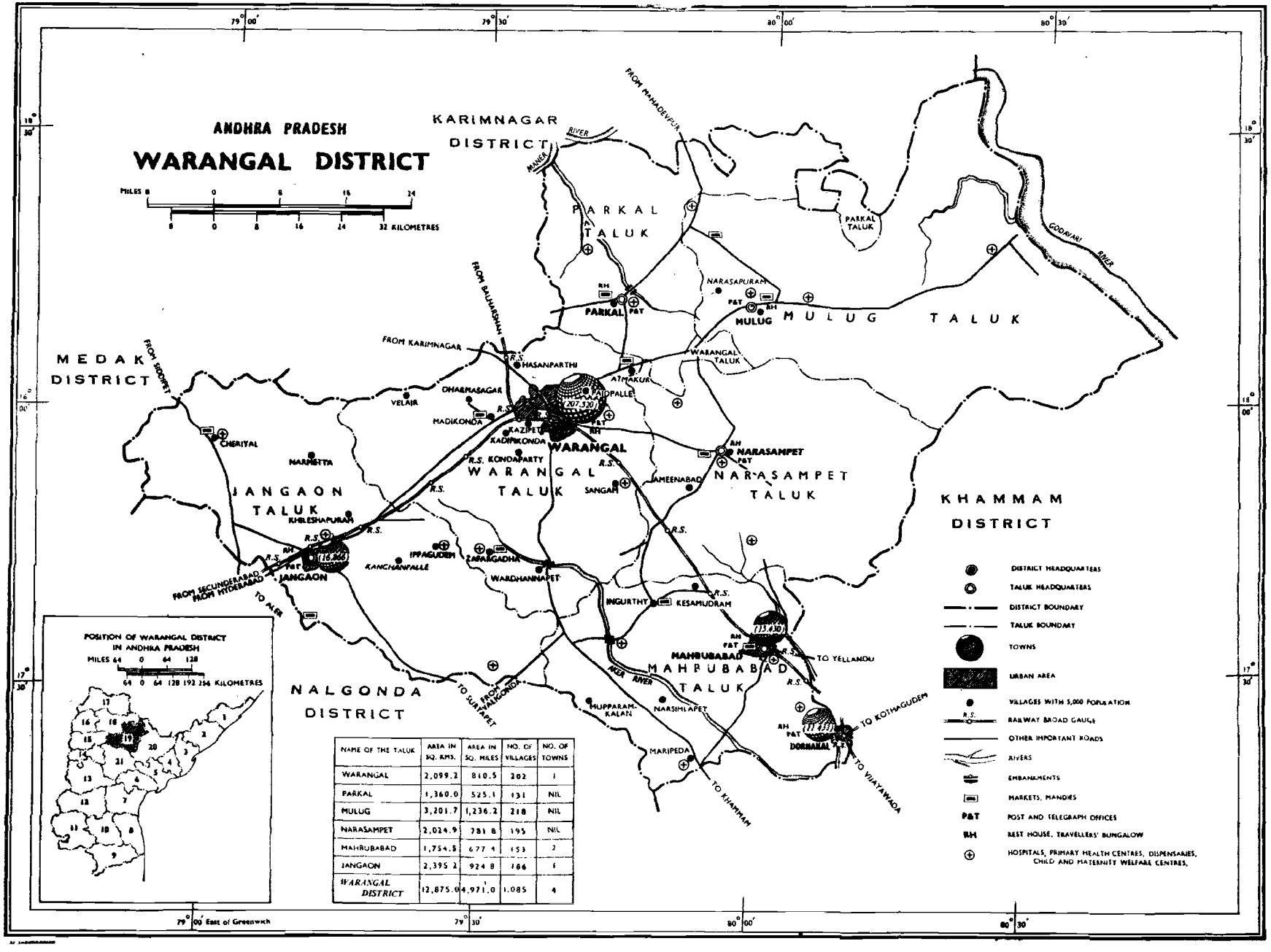

NAME OF THE TALUK	AREA IN SQ. KMS.	AREA IN SQ. MILES	NO. OF VILLAGES	NO. OF TOWNS
WARANGAL	2,099.2	810.5	202	1
PARKAL	1,360.0	525.1	131	NIL
MULUG	3,201.7	1,236.2	218	NIL
NARASAMPET	2,024.9	781.8	195	NIL
MAHBUBABAD	1,754.5	677.4	153	2
JANGAON	2,395.2	924.8	186	1
WARANGAL DISTRICT	12,875.0	4,971.0	1,085	4

INTRODUCTION

GENERAL BACKGROUND OF THE DISTRICT CENSUS HANDBOOK

District Manuals and District Gazetteers

Prior to 1905, the erstwhile composite Madras Government compiled and published District Manuals for each district. It contained not only particulars of items of more or less a permanent character such as physical characteristics, history, religion and ethnography but also a few statistical tables including those relating to population which became obsolete within a few years of their publication. The Madras Government, therefore, replaced these District Manuals by another publication known as the District Gazetteer consisting of two Volumes 'A' and 'B'. Volume A contained descriptive matter and such general tables as might be necessary to explain the text and Volume B contained detailed statistics. They decided that Volume B should be brought out periodically after each decennial census so that they contain the latest statistics. Volume A was published for some d stricts between 1905 and 1927 in the composite Madras State. The publication of Volume A was discontinued in 1927. Volume B was published for all the districts of the composite Madras State between 1906 and 1915. The publication of Volume B was also stopped after 1931 Census.

In the erstwhile Hyderabad State also the Gazetteer Volumes were brought out for some of the districts.

The scheme of publication of revised District Gazetteers was started in 1958 by the State Governments and in this State, the Gazetteers of some districts like Cuddapah and Anantapur have been published already.

The Village Statements

Apart from these District Manuals and Gazetteers, the census data upto village level used to be published in a brochure called 'Village Statement' for each district immediately after every census from 1872 upto 1941.

The Village Statements merely showed the number of occupied houses and population by religion of each village and town and they did not contain any more details. From the 1951 Census, Village Statements were replaced by the District Census Handbooks.

District Census Handbooks

The idea of compiling the District Census Handbooks for each district in place of Village Statements was first entertained and put forward at the 1951 Census by Sri R. A. Gopalaswamy, I.C.S., the then Registrar General, India and *ex-officio* Census Commissioner of India as part of a plan intended to secure an effective method of preserving the census records prepared for areas below the district level. He proposed that all the District Census Tables and Census Abstracts prepared during the process of sorting and compilation, should be bound together in a single manuscript volume called the "District Census Handbook" and suggested to the State Governments that the Handbook with or without the addition of other useful information relating to the district should be printed and published at their own cost, in the same manner as the Village Statistics of the past censuses. This suggestion was accepted by most of the State Governments. Both the composite Madras State and the erstwhile Hyderabad State accepted this suggestion and published the District Census Handbooks for each district at their own cost. In the erstwhile Hyderabad State, the District Census Handbooks were brought out in two parts, Part I containing Administrative Statistics and Part II the Census Tables. In the composite Madras State, the Handbooks were brought out in one single volume only for each district.

Pattern at 1961 Census

At the 1961 Census, the scope of the District Census Handbooks was enlarged significantly by Sri Ashok Mitra, I.C.S., the then Registrar General, India. The District Census Handbooks of 1961 Census of Andhra Pradesh were divided into four parts. The first part contained narrative description of the physical features, history, social, economic and demographic characteristics, the progress made in each field of administration over the past decades and a brief gazetteer of places. The second part contained the Administrative Statistics of various departments. The third part contained the 1961 Census Tables *viz.*, General Population Tables, Economic Tables, Cultural and Migration Tables, Special Tables on Scheduled Castes and Scheduled Tribes. The fourth Part consisted of Village and Town Directory which was the most

vital part of the Handbook, giving villagewise and townwise Primary Census Abstract *i.e.*, particulars of area, households, population, scheduled castes, scheduled tribes, literacy, broad categorisation of working population etc. Important amenities such as educational, medical, public health and communication facilities available were also indicated against each village and town. Nine sub-tables containing villagewise particulars such as irrigation sources, important crops raised, value of land, co-operative societies, industrial establishments, police stations, list of skilled craftsmen etc., were given after Village and Town Directory. A tabular statement on Fairs and Festivals in the district was given at the end of the volume. All these four parts were bound in a single volume and published at the cost of the State Government.

Pattern at 1971 Census

The District Census Handbooks proved to be very useful and valuable publications in considerable demand by public as well as the official users of the census data. At the 1971 Census, it was therefore, decided not only to continue the publication of the District Census Handbooks but also to enlarge its scope further.

At the last Census, there was some delay in the publication of the District Census Handbooks due to inadequate printing facilities. In order to avoid delay in publication and also to make available the more important census data to the planners, administrators and other users who may be not only eager but in dire necessity to use the information in their respective spheres, it has been decided to bring out the District Census Handbooks in three parts *viz*, Part A, Part B and Part C. Part A contains the Village and Town Directory. Part B contains the Village and Town Primary Census Abstract. Part C contains Administrative Statistics and Analytical Report. Parts A and B of the District Census Handbooks of this State are being brought out in one volume and Part C will be brought out in a separate volume for each district a little later.

A brief outline on the scope of each of these three Parts is given below.

PART A: VILLAGE AND TOWN DIRECTORY

In this part, the Village Directory is given first and then Town Directory.

Village Directory

It is arranged talukwise and gives for each village, particulars of amenities available in the matter of educational and medical institutions, power and drinking water supply, post and telegraph facilities, communications, particulars of land use, markets, places of religious, historical or archaeological interest in the village.

Town Directory

The Town Directory portion contains data in seven statements. Particulars like the civic administration status, its origin, the growth and decline of its population, functional category, physical aspects and location, municipal finances, civic and other amenities, medical, educational, recreational and cultural facilities, trade, industry, commerce and banking facilities and lastly the religious composition of the town and the scheduled castes/tribes population are presented in seven statements. They are given for each town in the district arranged in alphabetical order.

PART B: VILLAGE AND TOWN PRIMARY CENSUS ABSTRACT

This part gives for each revenue village and also for each enumerator's block and ward of a town, the Primary Census data *i.e.*, area, occupied residential houses, number of households, total population and its break up by sex, scheduled castes, scheduled tribes population, literate population, working population by nine broad categories of cultivators, agricultural labourers, those working in livestock, forestry, fishing, plantations, etc., in mining and quarrying, in manufacturing, in construction, in trade and commerce, in transport, storage and communications and in other services and the non-working population as per the 1971 Census.

PART C: ADMINISTRATIVE STATISTICS AND REPORT

This part comprises the various administrative statistics pertaining to the district with special reference to the development taken place during 1961–70 in different spheres and also the 1971 Census tables relating to the general population, economic characteristics, cultural and migration features, housing and establishment tables and data pertaining to the district regarding language and religion. A write up, indicating the changes in the socio-economic and demographic characteristics of the district and the development activities that have taken place in the decade in the various fields like agriculture, industries, trade and commerce, education, medical and public health, community development, etc., is given at the beginning of this Part. In view of the elaborate write up already given in the 1961 District Census Handbooks, the present write up will be brief and it will cover the present decade only.

Rural and Urban Classification of Areas

It is customary to classify the population of every country at a census as Rural and Urban. Such a classification has considerable significance and is necessary from the point of assessing the differentials in the social, economic, cultural and demographic characteristics of the population. Hence at the beginning of each census, the criteria for treating a place as town (*i.e.*, urban) or rural are evolved and the areas are then classified accordingly as per the definition so evolved.

From the year 1891, the Census definition of a town in this country was more or less the same till 1941 and it was slightly modified in 1951. The towns broadly comprised all Municipalities of whatever population and every other continuous collection of houses, permanently inhabited by not less than 5,000 persons, which the provincial Directors of Census Operations having regard to the character and relative density of population, their importance as centres of trade decided them to be towns. In the application of this definition there was some variation from State to State according to the local conditions. It was only at the 1961 Census that a fairly strict definition was sought to be applied throughout the country in order to determine a place as an Urban unit. The same definition was followed at the 1971 Census also. The following criteria are adopted for treating a place as a town at the 1971 Census.

1. All places with a Municipality, Corporation or Cantonment or Notified Town Areas, and
2. All other places which satisfied the following criteria:
   (a) a minimum population of 5,000,
   (b) a density of population of at least 1,000 persons per Sq. mile (400 persons per Sq. Km.) and
   (c) at least three fourths (75%) of the male working population is non-agricultural.

In respect of marginal cases, the Directors of Census Operations of the States were given discretion to treat a place as a town or a village.

The towns are distributed into six classes as detailed below :

Classification of towns	*Population size*
Class I	100,000 and above
Class II	50,000—99,999
Class III	20,000—49,999
Class IV	10,000—19,999
Class V	5,000—9,999
Class VI	Below 5,000

The Class I Towns are termed as Cities

Besides classification of all places into Rural and Urban areas, two new concepts viz., Urban Agglomeration and Standard Urban Area were newly evolved at the 1971 Census. They are briefly explained below.

Urban Agglomeration

In several areas around a core city or statutory town have come up fairly large and well recognised Railway Colonies, University Campuses, Port Areas, Military Camps etc. Even though they are outside the statutory limits of a Corporation, Municipality or Cantonment, they fall within the revenue boundary of the place by which the town itself is known or in the revenue boundary of the neighbouring village. It may not be altogether realistic to treat such areas lying outside the statutory limits of a town as rural units and at the same time each such individual area by itself may not satisfy the minimum population limits to qualify to be treated as an independent town. Such areas deserve to be reckoned along with the main town and the continuos spread including such urban outgrowth would deserve to be treated as an integrated urban area. At the 1971 Census such continuous urban spreads have been treated as integrated urban areas and defined as Urban Agglomerations. This concept of Urban Agglomeration replaced the concept of Town-group followed in the 1961 Census Urban agglomerations can be constituted in the following situations.

(a) A city with continuous outgrowth (the part of outgrowth being out of the statutory limits but falling with in the boundaries of adjoining village or villages).

(b) One town with similar out-growth or two or more adjoining towns with their outgrowths as in (a) and

(c) A city and one or more adjoining towns with their out-growths all of which forming a continuous spread.

Thus the Urban Agglomeration represents wholly the urban population only. In Andhra Pradesh, the following four places are treated as Urban Agglomerations.

Name of the Urban Agglomeration	*Constituent units in the Urban Agglomeration*
1. Visakhapatnam Urban Agglomeration	*(a)* Visakhapatnam City
	(i) Visakhapatnam Municipality.
	(ii) Gajuvaka outgrowth
	(b) Gopalapatnam

Name of the Urban Agglomeration	*Constituent Units in the Urban Agglomeration*
2. Rajahmundry Urban Agglomeration	(i) Rajahmundry Municipality
	(ii) Rajahmundry Non-Municipal Area
3. Vijayawada Urban Agglomeration	(i) Vijayawada Municipality
	(ii) Patamata
	(iii) Gunadala
4. Hyderabad Urban Agglomeration	*(a)* Hyderabad Municipal Corporation
	(i) Hyderabad Division
	(ii) Secunderabad Division
	(b) Secunderabad Cantonment
	(c) Malkajgiri
	(d) Alwal
	(e) Uppal Khalsa
	(f) Balanagar
	(g) Fatehnagar
	(h) Macha Bolaram
	(i) Osmania University
	(j) Lalaguda
	(k) Kukatpalle
	(l) Moosapet
	(m) Bowenpalle
	(n) Zamistanpur

The Standard Urban Area (S.U.A.)

The concept of the Standard Urban Areas has been evolved for the first time at the 1971 Census to give out a more meaningful picture of the urban growth. The town-group concept adopted at 1961 Census did not effectively tackle the problems involved in reporting urban statistics apart from lacking a uniform application throughout the country. It also did not bring out a spatially contiguous territory of urban-rural settlements but merely bound up loosely clustered population popularly known as the satellite towns or the constitutent units whose jurisdictions were subjected to frequent changes and thus lacked in stability. The intervening rural areas were also left out of the account. Consequently the conclusions drawn became not only invalid over time but also lost spatial comparability with similar data processed both within the country and outside. These short-comings reduced considerably the utility of the town-group concept which was also found somewhat inadequate for the purpose for which it was developed. To enable the presentation of urban statistics on a uniform basis and also to ensure comparability of the Census data from one decade to another and with similar data available from other countries, the concept of Standard Urban Area has been envisaged and adopted at the 1971 Census.

The Standard Urban Area is defined as the projected growth area of a city or town as it would be in another three decades taking into account not only the towns and villages which will get merged into it but also the intervening areas which are potentially urban. The tract includes all extra Municipal urban outgrowth such as the suburbs (industrial and residential), Railway Colonies, Civil Lines, Cantonments and also such of those villages that are likely to be urbanised during the next three decades. The Standard Urban Area is thus an area which extends well beyond the chief core city or town and contains all likely developments over the next 30 years. It will remain a statistical reporting unit for the next three successive Censuses, irrespective of the jurisdictional changes of the local administrative units within the tract. The Standard Urban Area will be identified by the administrative units that it encompasses namely the city, the town, the village, the boundaries of the Standard Urban Area will be the administrative boundaries of the peripheral units.

In demarcating the Standard Urban Area the following criteria are followed :

(i) The core town should have a minimum population of 50,000

(ii) The contiguous areas should be made up of other urban as well as rural administrative units having close and mutual socio-economic links with the core town and

(iii) The entire area included in the Standard Urban Area is likely to be urbanised in a span of two to three decades.

In Warangal district, Warangal city with its surrounding villages is treated as Standard Urban Area.

PART - A

VILLAGE AND TOWN DIRECTORY

SECTION I – Village Directory

SECTION II – Town Directory

SECTION I

VILLAGE DIRECTORY

The main purpose of the Village Directory is to indicate the available important facilities like educational, medical, drinking water supply, communications and electric supply in each village. The collection and presentation of such data was first attempted at the 1961 Census and the different facilities available were shown by abbreviated letters under five columns along with the Primary Census Abstract. But at the 1971 Cencus it was decided to present such particulers in greater detail in the Village Directory and to give the Primary Census Abstract separately. Besides presenting the data on basic amenities like, educational, medical, electricity, drinking water supply, communications, posts and telegraphs, the particulars about the staple food commonly used by the majority of the people, land utilisation, the name and distance of the nearest town, the market/shandy days, places of historical or religious or archaeological or tourist importance, if any, of the villages have also been collected and presented in the Village Directory. The Villagewise Primary Census Abstract is presented separately in Part B of this Volume.

In the Village Directory, the revenue village is taken as the lowest unit for presentaion of data. The villages are arranged in the ascending order of Location Code Numbers assigned to the villages. Unlike the Town Directory the Village Directory contains only one statement. An alphabetical list of villages with the Location Code Numbers against them is given at the beginning of the Village Directory of each taluk. This facilitates the reader to select the required village from the alphabetical list and after knowing its Location Code Number to obtain the necessary particulars from the Village Directory. The Village Directory is broadly divided into four broad sections *viz.* location particulars, basic amenities like education, medical etc., land utilisation and distance from urban area and the importance of the village as a religious or tourist centre.

Columns 1 to 3 deal with the location code number, name and the total area of the village. The area given under Col. 3 is as per the data furnished by the Tahsildar and the State Survey Department. Columns 4 to 9 give the basic amenities available in the village such as the educational, medical, electricity, drinking water, communications and postal facilities.

The educational facilities are shown by the following symbols under colum 4.

P	:	Primary or Elementary School
M	:	Middle School
H	:	High School or Higher Secondary School
C	:	College
T	:	Technical Institution

If there are more institutions than one of a type in the village, the number of institutions precedes the abbreviations *e.g.*, 3P, 2M, 3H etc.

Medical and Public Health facilities existing in the village are shown by the following symbols under column 5.

H	:	Hospital
D	:	Dispensary
Mcw	:	Maternity and Child Welfare Centre
Fpc	:	Family Planning Clinic
Phc	:	Primary Health Centre

If the village is electrified then it is indicated by the letter E under Column 6.

The types of drinking water supply sources available within the village are indicated as below:

T	:	Tap
W	:	Well
Tk	:	Tank
Tw	:	Tube well
R	:	River
C	:	Canal

If there are any other sources of drinking water other than the above, then such sources have been spelt out.

If the village is served by one or more of the following means of communications within a distance of one mile from the village, then the communication facilities of the village under column 8 have been indicated as below :

PR ; Pucca Road
KR : Katcha Road
T : Train
R : River
C : Canal

The postal facilities, if any, existing in the village are indicated under column 9 by the following symbols:

PO : Post Office
TO : Telegraph Office
PTO ; Post & Telegraph Office
Phone: Telephone connection

If a village does not have any of the above facilities then "..." is indicated against such village under relavant column.

The staple food of the majority of the population of the village during the major portion of the year is indicated under column 10 as indicated below. If there is variety of grains mainly used in the village, then they have been indicated accordingly.

Ri : Rice
W : Wheat
J : Jowar
B : Bajra
Ra : Ragi
M : Maize

Columns 11 to 15 relate to the land utilisation statistics. Under column 11 the extent of the forest area is given. Under columns 12 and 13 the extent of the cultivated area in the village is given. The extent of area irrigated together with area irrigated under different irrigational sources such as canals, tanks, wells, tube wells etc., are given, wherever available under column 12 while under column 13 the extent of land unirrigated is given. Column 14 gives the extent of cultivable waste. The area not available for cultivation such as village site, rivers, canals, tanks, wells etc., is given under column 15.

The various types of land use given under each of the 11 to 15 columns are listed out and the concepts explained below :

1. Forests (Col. 11) These include all actually forested areas and the lands classed or administered as forests under any legal enactment dealing with forests whether State owned or private. If any portion of such land is not actually wooded but put to some agricultural use, that portion is included under the appropriate heading of cultivated or uncultivated land.

2. Cultivated area with break up irrigated & unirrigated. (Cols. 12 & 13.) This includes the land under the following three categories.

(i) Net area sown :
The net area sown represents the area sown to crops counting areas sown more than once in the same year, only once.

(ii) Current fallows :
This class comprises cropped areas which are kept fallow during the current year. If any seedling area is not cropped again in the same year, it is also treated as current fallow.

(iii) Other fallows :
This includes all lands which were taken up for cultivation but are temporarily out of cultivation for a period of not less than one year and not more than five years. The reasons for keeping such lands fallow may be either due to poverty of the cultivators or inadequate supply of water or malarial climate or silting of canals or rivers or unremunerated nature of farming etc.

3. Cultivable waste (Col. 14) This includes the land under the following three categories.

(i) Miscellaneous tree crops, groves not included in the area sown :
Under this class is included all cultivable land which is not included under net area sown but is put to some agricultural use. Lands under casuarina trees, thatching grass, bamboo bushes and other groves for fuel etc, which are not included under "Orchards" are classed under this category.

(ii) Culturable waste :

This includes lands available for cultivation but not taken up for cultivation or abondoned after a few years for one reason or other. Such lands may be either fallow or covered with shrubs and jungles which are not put to any use. They may be assessed or not assessed and may lie in isolated blocks or within cultivated holdings. Land once cultivated but not cultivated for five years in succession is also included in this category.

(iii) Permanent pastures and other grazing lands :

These cover all grazing lands whether they are permanent pastures and medows or not. Village common and grazing lands within forest areas are included under this head.

4. Area not available for cultivation (Column 15) — This includes the land under the following two categories.

(i) Barren and uncultivable land :

This covers all barren and uncultivable land like mountains, etc., i.e., which cannot be brought under cultivation unless at a high cost, whether such land is in isolated blocks or within cultivated holdings.

(ii) Land put to non-agricultural uses :

All lands occupied by buildings, roads and railways or underwaters e.g. rivers and canals and other lands put to uses other than agricultural.

Under Column 16 the distance of the village from the nearest town in Kms. is given. The days on which weekly market/shandies, if any, held in the village are given under Column 17. If the village has any historical religious/archaeological tourist importance, it has been indicated under column 18.

All the above particulars are based on the data obtained from the Tahsildars and Local Bodies concerned and also from the concerned departments like Postal, Medical, Education, Electricity etc.

Villages and their population: Warangal district comprises 6 taluks viz. Warangal, Parkal, Mulug, Narasampet, Mahbubabad and Jangaon. Parkal, Mulug and Narasampet are purely rural taluks and have no towns. The remaining three taluks viz. Warangal, Mahbubabad and Jangaon are partly rural and partly urban. In all 1,085 villages exist in six taluks together of which 981 are inhabited and 104 are uninhabited villages according to 1971 Census. Mulug taluk has the largest number of villages *i.e.* 218 while Parkal taluk has the smallest number of villages *i.e.* 131 in the district.

It may be observed from the table below that 199 villages or 20.2% of the total inhabited villages have a population of less than 500 persons each. 165 villages or 16·8% of the inhabited villages have a population between 500–999 persons each. 324 villages or 33.02% of the inhabited villages in the district belong to the population range of 1,000-1,999 persons each. 266 villages or 27.11% of the inhabited villages have a population ranging from 2,000–4,999 persons each. Only 27 villages have a population of more than ,000 persons each in this district. Inhabited villages with a population of 1,000-1,999 persons each constitute a high proportion of 33% of the total inhabited villages in the district and particularly in Warangal, Narasampet, Mahbubabad and Jangaon taluks. Warangal, Mahbubabad and Jangaon taluks have a relatively larger number of villages with a population 2,000–4,999 persons each, while Mulug, with extensive forests has naturally more villages with a smaller size of population *i.e.* less than 200 persons each.

The distribution of villages by size class of population by taluk is given below.

STATEMENT I

TALUKWISE DISTRIBUTION OF VILLAGES BY SIZE OF POPULATION

Name of the Taluk	Total inhabited villages	No. of Villages by Population size						
		Less than 200-	200-499	500-999	1000-1999	2000-4999	5000-9999	10000 above
(1)	(2)	(3)	(4)	(5)	(6)	(7)	(8)	(9)
Warangal	201	3	5	33	76	72	11	1
Parkal	128	4	18	25	37	43	1	...
Mulug	146	51	35	21	21	16	2	...
Narasampet	173	39	26	33	42	31	1	1
Mahbubabad	150	2	5	19	64	55	5	...
Jangaon	183	4	7	34	84	49	5	...
Total	**981**	**103**	**96**	**165**	**324**	**266**	**25**	**2**

Villages and their Area: The distribution of villages by size class of area, reveals that 193 villages or 17.7% of the total villages including the uninhabited villages in the district have an area less than or equal to 500 Acs. each. 115 villages or 10.5% of the total villages have an area ranging from 501 to 1000 Acs. each. 278 villages or 25.6% of the total villages in the district belong to a size class of 1001 to 2000 Acs. each. 392 villages or 36.1% fall in the size class of 2001–5000 Acs. each. 86 villages have an area of 5001 Acs. or more. Area particulars for 21 villages are not available. A relatively higher proportion of villages viz. 36.1% of the total villages have an area ranging from 2001–5000 Acs. each in the district particularly in Warangal, Parkal, Mahbubabad and Jangaon taluks. About 60% of the total villages in Mulug taluk have an area less than 500 Acs. each.

STATEMENT 2

TALUKWISE DISTRIBUTION OF VILLAGES BY SIZE CLASS OF GEOGRAPHICAL AREA

Name of the Taluk	Total No. of villages	No. of villages by size class of area in Acres								
		50 or less	51—100	101—200	201—500	501—1000	1001—2000	2001—5000	5001—above	U.S.
(1)	(2)	(3)	(4)	(5)	(6)	(7)	(8)	(9)	(10)	(11)
Warangal	202	...	1	...	2	13	69	98	19	...
Parkal	131	...	...	...	1	25	42	52	11	...
Mulug	218	38	27	32	38	18	15	16	13	21
Narasampet	195	8	6	14	18	28	59	54	8	...
Mahbubabad	153	...	...	...	1	12	44	85	11	...
Jangaon	186	...	1	1	5	19	49	87	24	...
Total	**1,085**	**46**	**35**	**47**	**65**	**115**	**278**	**392**	**86**	**21**

EDUCATIONAL FACILITIES

An idea of the extent and the level to education has been provided in the rural areas of the district can be had from the table given below. The villages are classified by the distance to the nearest town with which the villages have established commercial, social and other links.

STATEMENT 3

DISTRIBUTION OF VILLAGES BY EDUCATIONAL FACILITY AND THE DISTANCE TO THE NEAREST TOWN

Distance from nearest town in Kms.	Total No. of inhabited villages	No. of villages having		
		Primary Schools	Middle Schools/ Upper Primary Schools	High/ Higher Secondary Schools
(1)	(2)	(3)	(4)	(5)
5 or less	13	10	3	1
6—10	61	45	10	12
11—15	55	46	9	6
16—25	143	120	14	15
26—50	394	325	54	38
51—100	213	136	16	10
101—200	87	44	4	1
U.S.	15	6	...	...
Total	**981**	**732**	**110**	**83**

Among the 981 inhabited villages in the district 732 or 74.61% of the total inhabited villages have primary schools while 249 villages or 25.29% of the inhabited villages do not have primary schools even. 110 villages or 11.21% of the inhabited villages have middle or upper primary schools while 83 or 8.46% of the total inhabited villages have High/Higher Secondary Schools in the district. There are no colleges in the rural parts of any of these 6 taluks in this district.

MEDICAL FACILITIES

Expansion of medical facilities particularly in rural areas has been emphasized from time to time in the development plans. An idea of the extent to which these facilities are available in the rural parts of Warangal district can be had from the following table.

STATEMENT 4

NUMBER OF MEDICAL INSTITUTIONS

Taluk	No. of medical institutions		
	Hospitals	Dispensaries	Others (Phc, Fpc, Mcw)
(1)	(2)	(3)	(4)
Warangal	1	2	8
Parkal	1	2	4
Mulug	1	...	6
Narasampet	1	1	3
Mahbubabad	...	...	6
Jangaon	1	1	8
Total	**5**	**6**	**35**

There are 46 medical institutions of various types in the rural parts of the district. These institutions include 5 hospitals in 5 taluks viz., Warangal, Parkal, Mulug, Narasampet and Jangaon with one each; six dispensaries with two each in Warangal and Parkal and one each in Narasampet and Jangaon taluks and 35 other institutions such as Primary Health Centres, Family Planning Clinics, Maternity & Child Welfare Centres, etc. spread over all the taluks. The rural parts of Mahbubabad have neither hospitals nor dispensaries where as the rural parts of Mulug do not have dispensaries. The rural parts of other taluks have both hospital and dispensary facilities. The rural parts of Warangal taluk have relatively more medical facilities. The medical facilities available in the rural tract of Warangal district, in general, are not adequate and are at a low level compared to those in other districts. On an average there is not even one medical institution for every 100 Sq. Kms. rural area in the district.

ELECTRIFICATION

The distribution of villages, including the uninhabited, having power supply is given in the following table, the villages being classified by the distance to the nearest town so as to have an idea as to what extent the rural areas remote from the urban centres are electrified.

STATEMENT 5

NUMBER OF VILLAGES ELECTRIFIED BY DISTANCE TO THE NEAREST TOWN

Distance from the nearest town in Kms.	Total No. of villages	No. of villages where power supply is available
(1)	(2)	(3)
5 or less	13	6
6–10	62	33
11–15	56	19
16–25	144	47
26–50	405	90
51–100	239	19
101–200	117	...
U. S.	49	...
Total	**1,085**	**214**

Out of the total 1,085 villages in this district, only 214 villages or 19.81% of the total villages are provided with power. It may be noticed that a higher proportion of villages nearer to urban areas are electrified than the remote villages.

STATEMENT 6

DISTRIBUTION OF ELECTRIFIED VILLAGES BY TALUKS

Name of Taluk	Total No. of villages	No. of Electrified Villages	Percentage of electrified villages to total number of villages
(1)	(2)	(3)	(4)
Warangal	202	90	44.50
Parkal	131	17	12.93
Mulug	218	4	1.83
Narasampet	195	26	13.33
Mahbubabad	153	36	18.65
Jangaon	186	41	22.04
Total	**1,085**	**214**	**19.72**

About 20% of the total villages in this district are electrified. The proportion of electrified villages in Mulug taluk is very low compared to other taluks in the district while the proportion in Warangal and Jangaon taluks is relatively high with 44 50% and 22.04%.

COMMUNICATION FACILITIES

Good communication facilities such as transport, post, telegraph offices, and telephones are essential for economic development. An idea of the extent to which these facilities are available in the rural areas of the district can be had from the following statement.

STATEMENT 7

DISTRIBUTION OF VILLAGES BY TYPE OF ROAD CONNECTED AND THE DISTANCE TO THE NEAREST TOWN

Distance from the nearest town (in Kms)	Total No. of villages	No. of villages connected by				
		Pucca road	Katcha road	Pucca road and train	Katcha road and train	Others
(1)	(2)	(3)	(4)	(5)	(6)	(7)
5 or less	13	6	4	1	...	3
6–10	62	17	33	1	2	12
11–15	56	9	37	2	2	10
16–25	144	34	79	1	...	31
26–50	405	46	244	4	...	115
51–100	239	28	140	...	...	71
101–200	117	7	52	...	...	58
Unspecified	49	...	8	...	...	41
Total	**1,085**	**147**	**597**	**9**	**4**	**341**

Among 1,085 villages including uninhabited villages only 147 villages or 13.54% of the total villages are connected with pucca roads while 597 villages or about 55.02% of the total villages connected with katcha roads. 13 villages are having the rail facilities also. 341 villages or 31.43% of the total villages in the district are not connected by either pucca roads or katcha roads.

POSTAL AND TELEGRAPHIC FACILITIES

A statement indicating the talukwise distribution of villages having post, telegraph offices and phones, etc., with average number of post offices for every 100 Sq. Kms. rural area in each taluk is given below.

STATEMENT 8

TALUKWISE DISTRIBUTION OF VILLAGES WITH POSTAL COMMUNICATIONS

Name of the Taluk	Total Villages (Inhabited)	No. of villages having				Average No. of Post offices per 100 sq. Kms.
		Post Offices	Telegraph Offices	Others		
				Post and Telegraph Offices	Phones	
(1)	(2)	(3)	(4)	(5)	(6)	(7)
Warangal	201	141	...	...	1	6
Parkal	128	63	...	...	...	4
Mulug	146	38	1	...	1	1
Narasampet	173	49	...	1	...	2
Mahbubabad	150	103	...	2	...	...
Jangaon	183	125	...	1	...	5
Total	**981**	**519**	**1**	**4**	**2**	**4**

Among the total 981 inhabited villages in this district, 519 villages have post offices, only one village is having a telegraph office; 4 villages have combined post and telegraph offices while 2 villages have trunk telephone facilities in the district. On an average there are about 4 post offices for every 100 Sq. Kms. rural area in the district.

STAPLE FOOD

The main staple food of the rural population in the district are Rice, Jowar and Maize.

Cultivated and Cultivable Waste Land

The data on land cultivated and the extent of cultivable waste are useful for formulating schemes related to land holdings. A statement showing average cultivated land and average extent of cultivable waste per village is given below. The villages are classified by the distance to the nearest town to have an idea of how the proportion of average extent of cultivable waste to the average cultivated land per village is fluctuating in the remote villages.

STATEMENT 9

AVERAGE SIZE OF CULTIVATED LAND AND CULTIVABLE WASTE PER VILLAGE BY DISTANCE TO THE NEAREST TOWN

Distance from the nearest town (Kms.)	Total No. of Villages	Total Cultivated land (Acs.)	Average Cultivated land per village (Acs.)	Total Cultivable waste (Acs.)	Average Cultivable waste per village (Acs.)	Percentage of average cultivable waste per village to average cultivated land per village
(1)	(2)	(3)	(4)	(5)	(6)	(7)
5 or less	13	23,751	1,827	3,339	256	14.0
6—10	62	122,222	1,971	16,256	262	13.2
11—15	56	101,796	1,817	12,099	216	11.8
16—25	144	261,286	1,814	51,885	360	19.8
26—50	405	648,056	1,600	126,211	311	0.4
51—100	239	280,004	1,172	62,064	259	22.0
101—200	117	26,533	227	11,461	98	43.1
U. S.	49	2,569	52	770	15	28.8
Total	**1,085**	**1,466,217**	**1,351**	**284,085**	**261**	**19.3**

It may be observed from the foregoing table that on an average the area under cultivation per village is 1,351 acres while the extent of cultivable waste per village is 261 acres. In other words there is cultivable waste in each village equivalent to 19.3% of the cultivated land in this district which could be brought under plough, perhaps, with some efforts. The taluk-wise picture is also given below to have a comparative assessment of each taluk in the district.

STATEMENT 10

AVERAGE SIZE OF CULTIVATED LAND AND CULTIVABLE WASTE PER VILLAGE BY TALUKS

Name of the taluk	Total No. of Villages	Total cultivated land (Acs.)	Average cultivated land per village (Acs.)	Total cultivable waste (Acs.)	Average cultivable waste per village (Acs.)	Percentage of average cultivable waste per village to average cultivated land per village
(1)	(2)	(3)	(4)	(5)	(6)	(7)
Warangal	202	422,270	2,090	46,351	229	10.9
Parkal	131	207,774	1,586	34,106	260	16.3
Mulug	218	103,459	474	23,991	110	23·2
Narasampet	195	188,431	966	18,831	96	9.9
Mahbubabad	153	293,902	1,921	55,357	361	18.7
Jangaon	186	250,381	1,346	105,449	566	42.0
Total	**1,085**	**1,466,217**	**1,351**	**284,085**	**261**	**19.3**

The highest average cultivated land per village is 2,090 acres per village in Warangal taluk followed by Mahbubabad taluk with the corresponding figure of 1,921 acres. The lowest average cultivated land of only 474 acres per village is recorded in Mulug taluk.

The proportion of cultivable waste to cultivated land per village is comparatively more in Jangaon taluk, the figure being 42.0% of the cultivated land while it is less in Narasampet taluk with 9.9% only.

CONCLUSION

The several particulars furnished in the Village Directory reveal that :

1 Minimum education facilities are not available in 25.29% of the total inhabited villages in the district.

2 There is not even one Medical Institution for every 100 Sq. Kms. rural area.

3 Power supply is available only in 19.72% of the total villages (including the uninhabited) in the district.

4 Only 13.54% of the total villages are connected by pucca roads and 31.43% of the villages are not connected either by pucca or katcha roads

5 There are about 4 post offices only on an average for every 100 Sq. Kms. rural area and

6 An extent equivalent to 19.3% of the cultivated land is left uncultivated in each village;

Indicating thereby that further development in these fields is necessary in the rural parts of Warangal district.

WARANGAL TALUK

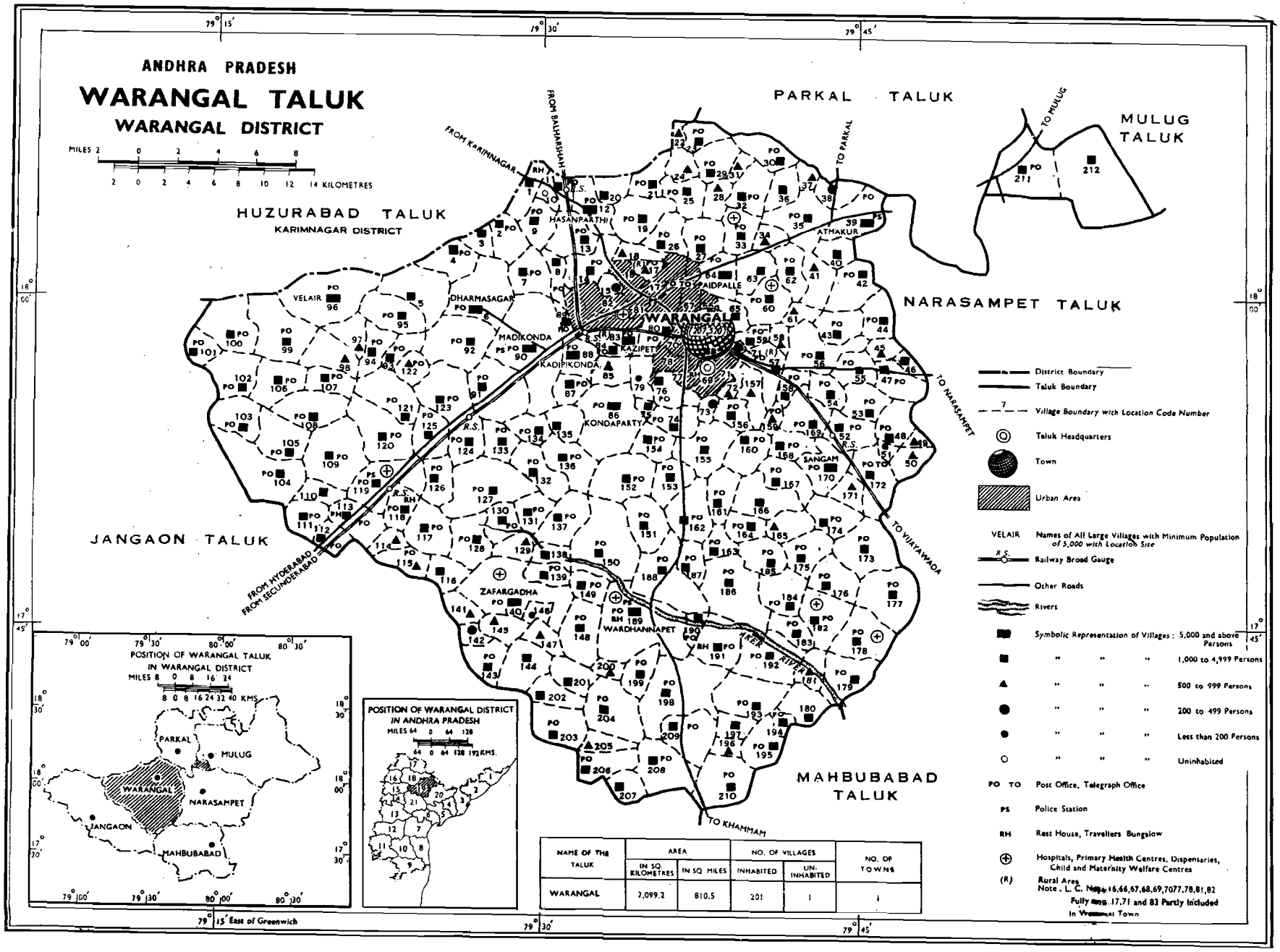

NAME OF THE TALUK	AREA		NO. OF VILLAGES		NO. OF TOWNS
	IN SQ. KILOMETRES	IN SQ. MILES	INHABITED	UN-INHABITED	
WARANGAL	2,099.2	810.5	201	1	1

ALPHABETICAL LIST OF VILLAGES

WARANGAL TALUK

1971 Location Code No.	Name of Village
(1)	(2)
41	Agrampahad
146	Aliabad
75	Alipur
79	Ammavaripet
45	Anantharam
1	Ananthsagar
180	Annaramsherief
24	Arvapalle
39	Atmakur
149	Bandantapuram
84	Bhatpalle
14	Bheemaram
61	Bodduchintapalle
155	Bollekunta
205	Burhanpalle
113	Chagal
161	Chennaram
108	Chilupur
125	Chinna Pendyala
13	Chintaghat
52	Chintalapalle
177	Chintanekkonda
40	Choudlapalle
176	Choutapalle
33	Damera
148	Dammannapet
66	Desaipet
8	Devannapet
4	Devnur
133	Dharmapuram
57	Dharmaram
6	Dharmasagar
147	Divitipalle
72	Dubakunta
172	Elguru (Ranganpet)
44	Elkurty (Haveli)
173	Engole
65	Enmamula
103	Fathepur
156	Gadepalle
200	Gannaaram
137	Garimallapalle
167	Gavicherla
56	Geesgonda
119	Ghanpur
197	Ghattikal
69	Girmajipet
15	Gopalpur
185	Gopanapalle
59	Gorrekunta
98	Gundalasagar
81	Hanamkonda
12	Hasanparthi
152	Inole
196	Jagannathapalle
9	Jaigiri
93	Janakipur
88	Kadipikonda
151	Kakiralapalle
179	Kalleda
175	Kanakapaka
160	Kapulakanuparthy
206	Katrepalle
168	Katrepalle (Haveli)
187	Katrial
83	Kazipet
202	Kesavapur
29	Kogilvai
203	Kolampalle
46	Kommala
129	Konaichalam
86	Kondaparty
100	Kondapur
194	Kondapur
204	Konduru
38	Kothaghat
190	Kothapalle
85	Kothapalle (Haveli)
110	Kothapalle (Medikonda)
63	Kothapet
192	Kothur
105	Krishnajigudem
17	Kumarpalle
131	Kunuru
122	Kyathampalle
191	Laibarthy
10	Laknavaram
16	Lakshasingaram
68	Lakshmipuram
32	Ledalla
102	Lingampalle
164	Lohitha

WARANGAL TALUK (*Contd.*)

1971 Location Code No.	Name of Village
(1)	(2)
55	Machapur
90	Madikonda
2	Madipalle
134	Malakapalle
37	Malakpet
106	Malkapur
211	Mallampalle
23	Mallareddypalle
94	Mallikudurla
74	Mamnoor
43	Mangonda
67	Matwada
111	Medikonda
60	Mogilicherla
48	Mondrai
19	Mucherla
51	Mummadivaram
5	Mupparam
208	Muripirala
62	Mustialpalle
209	Mylaram
21	Nagaram
73	Nakkalapalle
186	Nallaballe
50	Nallaballe (Yelgur)
150	Nandanam
95	Narayanagiri
49	Narlavai
124	Nasikal
117	Nemiligonda
144	Obalapur
34	Oblapur
54	Ookal
195	Ookal *Patti* Raiparthi
35	Oorgonda
64	Paidpalle
53	Pallurguda
18	Palvelpula
126	Pamnur
162	Panthini
178	Parvathagiri
123	Pedda Pendyala
42	Peddapur
99	Peechera
26	Pegadapalle
20	Pembarty
193	Periked
36	Pesarkonda
207	Pothireddipalle
58	Pothrajpalle
30	Pulkurty
109	Pullagutta
153	Punnole
112	Raghavapur
132	Raghunathapalle
198	Raipatty
120	Rajavaram
166	Ramachandrapur
212	Ramachandrapur
70	Ramannapet
201	Ramavaram
91	Rampur
77	Rangashaipet
181	Revooru
183	Rollakal
139	Sagaram
170	Sangam
210	Sannuru
80	Shaimpet
142	Shapalle
165	Shapur
169	Shayampet (Haveli)
25	Siddapur
31	Singarajpalle
154	Singaram
118	Sivunipalle
182	Somaram
3	Somdevarapalle
89	Somidi
101	Sripathipalle
22	Sudanpalle
97	Sudeshpalle
141	Suraram
130	Tammadapalle
115	Tandarpalle
87	Tararpalle
121	Tatikayala
104	Tatikonda
143	Thammadapalle (Gudur)
174	Theegrajupalle
116	Teegram
199	Thirmalapalle
76	Thimmapur (Haveli)
171	Thimmapur *Patti* Yelgur
138	Tidugu
128	Timmampet
145	Timmapur (Chitur)
7	Unikicherla
163	Upparapalle
127	Uppugal
78	Urus
135	Vanamalakanaparthy
158	Vanchanagiri
157	Vasanthapur

WARANGAL TALUK (*Contd.*)

1971 Location Code No.	Name of Village
(1)	(2)
96	Velair
107	Venkatadripet
28	Venkatapur (Chandragiri)
159	Venkatapur (Haveli)
136	Venkatapuram (Chitur)
47	Vishwanathpur
114	Vishwanathpur
82	Waddepalle
184	Wadlakonda
27	Wangapahad
71	Warangal Fort
189	Wardhannapet
92	Yelkurthy Dharmasagar
188	Yellanda
11	Yellapur
140	Zafargadha

WARANGAL DISTRICT

Location Code No.	Name of Village	Area in Sq.Miles	AMENITIES AVAILABLE WITHIN THE VILLAGE						Staple Food
			Educational	Medical	Electricity	Drinking water	Communications	Postal and Telegraph	
(1)	(2)	(3)	(4)	(5)	(6)	(7)	(8)	(9)	(10)
1	Ananthsagar	3.95	P	...	E	W	PR	.	Ri,J,M
2	Madipalle	4.59	P	...	E	W	KR	PO	Ri,J,M
3	Somdevarapalle	1.81	P	...	E	W	KR	..	Ri,J,M
4	Devnur	5.47	P	...	E	W	KR	PO	Ri,J,M
5	Mupparam	7.04	P	...	E	W	KR	...	Ri,J,M
6	Dharmasagar	8.27	H	...	E	W	KR	PO	Ri,J,M
7	Unikicherla	4.25	P,M	...	E	W	KR	PO	Ri,J,M
8	Devannapet	2.29	P	...	E	W	KR	PO	Ri,J
9	Jaigiri	2.29	P	...	E	W	KR	PO	Ri,J
10	Laknavaram	1.76	*Uninhabited*				KR		
11	Yellapur	2.50	P	...	...	W	KR,T	PO	Ri,J
12	Hasanparthi	4.20	H	...	E	W	PR,T	...	Ri,J
13	Chintaghat	4.95	P,M	...	E	W	KR	PO	Ri,J
14	Bheemaram	5.90	P	...	..	W	PR	PO	Ri,J
15	Gopalpur	0.66	P	...	E	...	KR	...	Ri,J
16	Lakshasingaram		*Urban Area (Included in Warangal City)*						
17	Kumarpalle *(Rural)*	1.20	...	...	E	TW,Tk	PR	Phone	Ri,J,M
18	Palvelpula	2.24	P	...	...	W	PR	..	Ri,J
19	Mucherla	5.38	M	...	E	W	KR	PO	Ri,J
20	Pembarty	3.57	2P	...	...	W	KR	...	Ri,J
21	Nagaram	4.54	M	...	E	W	KR	PO	Ri,J
22	Sudanpalle	1.60	P	...	...	W	KR	...	Ri,J
23	Mallareddypalle	2.61	P	...	...	W	KR	PO	Ri,J
24	Arvapalle	2.02	P,M	...	...	W	KR	...	Ri,J
25	Siddapur	3.83	P	...	...	W	KR	PO	Ri,J
26	Pegadapalle	3.45	P	...	E	W	KR	PO	Ri,J
27	Wangapahad	4.35	P	...	E	W	KR	PO	Ri,J
28	Venkatapur (Chandragiri)	1.71	P	...	...	W	KR	...	Ri,J
29	Kogilvai	2.60	P	...	...	W	KR	PO	Ri,J
30	Pulkurty	4.29	H	...	...	W	KR	PO	Ri,J
31	Singarajpalle	1.40	P	...	...	W	KR	...	Ri,J
32	Ledalla	4.53	P	...	...	W	KR	PO	Ri,J
33	Damera	3.98	H	Phc	E	W	PR	PO	Ri,J
34	Oblapur	1.85	P	...	...	W	PR	...	Ri,J
35	Oorgonda	7.01	P	...	E	W	PR	PO	Ri,J
36	Pesarkonda	2.74	...	...	E	W	KR	...	Ri,J
37	Malakpet	1.51	P	...	...	W	KR	...	Ri,J
38	Kothaghat	3.11	P	...	...	W	...	...	Ri,J
39	Atmakur	6.27	P,H	...	E	W	PR	PO	Ri,J,M
40	Choudlapalle	1.77	P	...	E	W	...	PO	Ri,J,M

DIRECTORY

and Land use

ARANGAL TALUK

LAND USE (Area under different types of land use in acres)					Nearest Town and distance (in Kms.)	Day or days of the Weekly Market	Religious, historical or archaeo-logical importance, if any	Loca-tion Code No.
Forest	Cultivated Area		Culturable waste	Area not available for culti-vation				
	Irrigated	Unirrigated						
(11)	(12)	(13)	(14)	(15)	(16)	(17)	(18)	(1)
...	T(672): W(589),Tk(83)	1,587	60	209	Warangal 16	...	...	1
...	T(1032): W(781),Tk(251)	1,570	243	92	Warangal 24	...	...	2
...	T(178): Tk(95),W(83)	904	6	70	Warangal 24	...	...	3
...	T(606): Tk(430),W(176)	2,021	136	737	Warangal 19	...	...	4
...	T(653): Tk(400),W(253)	2,378	451	1,023	Warangal 22	...	...	5
...	T(609): W(563),Tk(46)	2,810	401	1,472	Warangal 8	...	...	6
...	T(230): Tk(175),W(55)	2,269	169	52	Warangal 13	...	...	7
...	T(160): Tk(130),W(30)	1,250	2	53	Warangal 14	...	...	8
...	T(187): Tk(179),W(8)	1,090	...	188	Warangal 13	...	...	9
...	T(187): W(146),Tk(41)	425	142	372	Warangal 14	...	...	10
...	T(448): Tk(285),W(163)	852	243	57	Warangal 13	...	...	11
..	T(576): Tk(302),W(274)	1,688	...	424	Warangal 13	...	...	12
...	T(224): Tk(112),W(112)	2,590	90	264	Warangal 8	...	...	13
...	T(225): Tk(212),W(13)	2,318	317	916	Warangal 10	...	...	14
...	T(80): Tk(58),W(22)	330	3	9	Warangal 10	...	...	15
			Urban Area (Included in Warangal City)					16
...	T(495): W(357),Tk(138)	12	22	239	Warangal 8	...	...	17
...	T(500): Tk(279),W(221)	833	95	5	Warangal 6	...	...	18
...	T(715): Tk(384),W(331)	2,664	...	64	Warangal 6	...	...	19
...	T(829): W(436) Tk(393)	1,331	24	100	Warangal 13	...	...	20
...	T(446). Tk(446)	2,453	...	6	Warangal 10	...	...	21
...	T(585): Tk(296),W(289)	253	...	186	Warangal 10	...	...	22
...	T(401): Tk(401)	999	80	190	Warangal 13		...	23
...	T(785): Tk(435),W(350)	309	192	6	Warangal 10	...	...	24
...	T(450): Tk(240),W(210)	1,829	...	172	Warangal 10	...	...	25
...	T(492): Tk(342),W(150)	1,390	324	2	Warangal 5	...	...	26
...	T(561): Tk(512),W(49)	1,685	122	16	Warangal 8	...	...	27
...	T(70): Tk(70)	800	6	218	Warangal 13	...	...	28
...	T(381): Tk(341),W(40)	995	28	260	Warangal 13	...	Chennakeswara swamy Temple	29
...	T(273): Tk(273)	2,459	...	13	Warangal 10	...	...	30
...	T(49): Tk(49)	521	12	314	Warangal 13	...	...	31
...	T(291): Tk(291)	1,861	23	724	Warangal 13	...	...	32
...	T(189): Tk(99),W(90)	2,315	...	43	Warangal 13	...	...	33
...	T(73): Tk(55),W(18)	1,108	1	2	Waranagl 16	...	...	34
...	T(336): Tk(207),W(129)	3,907	57	186	Warangal 16	...	...	35
...	T(118): Tk(66),W(52)	1,381	44	210	Warangal 18	...	...	36
...	T(96): Tk(74),W(22)	838	24	8	Warangal 19	...	...	37
...	T(60): Tk(35),W(25)	1,601	288	41	Warangal 19	...	...	38
...	T(1,046): Tk(553),W(493)	2,805	150	11	Warangal 22	...	...	39
...	T(72): Tk(72)	795	125	140	Warangal 16	...	...	40

VILLAGE

Amenities

WARANGAL DISTRICT

Location Code No.	Name of Village	Area in Sq.Miles	Amenities available within the village						Staple Food
			Educational	Medical	Electricity	Drinking water	Communications	Postal and Telegraph	
(1)	(2)	(3)	(4)	(5)	(6)	(7)	(8)	(9)	(10)
41	Agrampahad	1.86	P	...	...	W	...	...	Ri,J,M
42	Peddapur	6.94	3P	...	E	W	PR	PO	Ri,J
43	Mangonda	2.62	P	...	E	W	PR	PO	Ri,J
44	Elkurty (Haveli)	4.70	P	...	E	W	PR	PO	Ri,J
45	Anantharam	1.83	P	...	E	W	PR	...	Ri,J
46	Kommala	1.75	M	...	E	W	PR	...	Ri,J
47	Vishwanathpur	3.79	P	...	E	W	PR	PO	Ri,J
48	Mondrai	3.49	P	...	...	W	PR	PO	Ri,J
49	Narlavai	1.48	P	...	...	W	KR	...	Ri,J
50	Nallaballe (Yelgur)	3.01	P,H	...	...	W	KR	...	Ri,J
51	Mummadivaram	1.23	P	...	...	W	KR	...	Ri,J
52	Chintalapalle	4.20	P	...	...	W	KR	PO	Ri,J
53	Pallurguda	3.34	3P	...	...	W	PR	PO	Ri,J
54	Ookal	2.42	2P,M	...	E	W,Tk	PR	PO	Ri,J
55	Machapur	3.84	M	...	E	W	PR	PO	Ri,J
56	Geesgonda	5.29	P,H	...	E	W	PR	PO	Ri,J
57	Dharmaram	2.79	H	...	E	W	PR	PO	Ri,J
58	Pothrajpalle	1.27	P	...	...	W	PR	...	Ri,J
59	Gorrekunta	3.87	P	...	E	W	PR	PO	Ri,J
60	Mogilicherla	3.83	H	D	E	W	PR	PO	Ri,J
61	Bodduchintapalle	2.07	P	...	E	W	PR	...	Ri,J
62	Mustialpalle	3.38	P	...	...	W	PR	PO	Ri,J,M
63	Kothapet	2.63	P	...	...	W	KR	...	Ri,J
64	Paidpalle	3.61	P,2H	...	...	W	PR	PO	Ri,J,M
65	Enmamula	2.48	...	...	E	W	...	...	Ri,J,M
66	Desaipet		*Urban Area (Included in Warangal City)*						
67	Matwada		*Urban Area (Included in Warangal City)*						
68	Lakshmipuram		*Urban Area (Included in Warangal City)*						
69	Girmajipet		*Urban Area (Included in Warangal City)*						
70	Ramannapet		*Urban Area (Included in Warangal City)*						
71	Warangal Fort (*Rural*)	8.49	6P, 2M	...	E	W	PR	...	Ri,J,M
72	Dubakunta	0.11	...	...	...	...	...	...	...
73	Nakkalapalle	1.06	...	...	...	W	...	...	Ri,J
74	Mamnoor	3.88	P,M	...	E	W	PR	PO	Ri,J
75	Alipur	0.83	...	...	E	W	KR	...	Ri,J
76	Thimmapur (Haveli)	3.35	P	...	E	W	KR	PO	Ri,J
77	Rangashaipet		*Urban Area (Included in Warangal City)*						
78	Urus		*Urban Area (Included in Warangal City)*						
79	Ammavaripet	2.41	...	...	...	W	...	...	...
80	Shaimpet	2.77	M	...	...	W	PR	PO	Ri,J

DIRECTORY

and Land use

WARANGAL TALUK

LAND USE (Area under different types of land use in acres)					Nearest Town and distance (in Kms.)	Day or days of the Weekly Market	Religious, historical or archaeo-logical importance, if any	Location Code No.
Forest	Cultivated Area: Irrigated	Cultivated Area: Unirrigated	Culturable waste	Area not available for cultivation				
(11)	(12)	(13)	(14)	(15)	(16)	(17)	(18)	(1)
...	T(72): Tk(67),W(5)	1,051	60	7	Warangal 17	...	...	41
...	T(671): Tk(577),W(94)	2,735	300	735	Warangal 10	...	...	42
...	T(474): Tk(305),W(169)	1,138	54	10	Warangal 16	...	...	43
...	T(146): Tk(146)	2,275	250	337	Warangal 16	...	...	44
...	T(61): Tk(61)	773	125	212	Warangal 18	...	...	45
...	T(101): Tk(86),W(15)	87	140	792	Warangal 19	...	...	46
...	T(60): Tk(60)	1,642	340	383	Warangal 16	...	...	47
...	T(271): Tk(246),W(25)	739	650	573	Warangal 24	...	...	48
...	T(576): Tk(503),W(73)	287	76	8	Warangal 32	...	...	49
...	T(210): Tk(193),W(17)	1,472	232	12	Warangal 28	...	...	50
...	T(309): Tk(181),W(128)	407	51	20	Warangal 24	...	...	51
...	T(495): Tk(438),W(57)	1,964	223	6	Warangal 13	...	...	52
...	T(184): Tk(127),W(57)	1,610	44	299	Warangal 19	...	...	53
...	T(447): Tk(260),W(187)	949	80	72	Warangal 13	...	...	54
...	T(119): Tk(95),W(24)	2,080	165	93	Warangal 14	...	...	55
...	T(376): Tk(316),W(60)	2,650	342	17	Warangal 11	...	...	56
...	T(184): W(121),Tk(63)	1,103	353	145	Warangal 6	...	...	57
...	T(210): Tk(107),W(103)	471	118	10	Warangal 6	...	...	58
...	T(231): W(180),Tk(51)	2,235	...	10	Warangal 10	...	...	59
...	T(359): W(313),Tk(46)	1,492	380	250	Warangal 6	...	...	60
...	T(136): Tk(100),W(36)	1,099	79	10	Warangal 10	...	...	61
...	T(169): Tk(103),W(66)	1,408	400	186	Warangal 16	...	...	62
...	T(50): W(42),Tk(8)	1,384	212	37	Warangal 13	...	...	63
...	T(350): W(245)Tk(105)	1,839	40	81	Warangal 5	...	...	64
...	T(200): W(110),Tk(90)	933	51	403	Warangal 3	...	...	65
			Urban Area (Included in Warangal City)					66
			Urban Area (Included in Warangal City)					67
			Urban Area (Included in Warangal City)					68
			Urban Area (Included in Warangal City)					69
			Urban Area (Included in Warangal City)					70
...	T(2,087): Tk(2,087)	1,962	457	927	Warangal 2	...	...	71
...	T(13): Tk(13)	50	1	6	Warangal 10	...	...	72
...	T(42): Tk(22),W(20)	192	40	404	Warangal 5	...	...	73
...	T(242): Tk(242)	815	951	475	Warangal 8	...	...	74
...	T(39): W(25),Tk(14)	462	16	14	Warangal 10	...	...	75
...	T(80): Tk(80)	1,670	80	314	Warangal 8	...	...	76
...			*Urban Area (Included in Warangal City)*					77
...			*Urban Area (Included in Warangal City)*					78
...	T(150): Tk(150)	910	305	177	Warangal 6	...	...	79
...	T(208): Tk(181),W(27)	985	325	254	Warangal 3	...	...	80

WARANGAL DISTRICT

Location Code No.	Name of Village	Area in Sq.Miles	Amenities available within the village						Staple Food
			Educational	Medical	Electricity	Drinking water	Communications	Postal and Telegraph	
(1)	(2)	(3)	(4)	(5)	(6)	(7)	(8)	(9)	(10)
81	Hanamkonda		*Urban Area (Warangal City)*						
82	Waddepalle		*Urban Area (Warangal City)*						
83	Kazipet (*Rural*)	2.67	P	...	E	W,Tk	PR	PO	Ri,J,M
84	Bhatpalle	0.95	...	...	...	...	KR	PO	Ri J,M
85	Kothapalle (Haveli)	1.89	...	...	E	W	...	PO	Ri, ',M
86	Kondaparty	9.97	P,H	...	E	W	...	PO	Ri,J
87	Tararpalle	2.10	P	...	...	W	KR	PO	Ri,J
88	Kadipikonda	3.73	M	...	...	...	...	PO	Ri J
89	Somidi	1.33	P	...	E	W	...	PO	Ri,J
90	Madikonda	16.32	...	...	E	W	PR	PO	Ri,J,M
91	Rampur	6.45	P	...	E	W	PR	PO	Ri,J,M
92	Yelkurthy Dharmasagar	8.03	P,H	...	E	W	KR	PO	Ri,J,M
93	Janakipur	2.45	P	...	E	W	KR	PO	Ri,J,M
94	Mallikudurla	3.26	P,M	...	E	W	KR	PO	Ri,J,M
95	Narayanagiri	4.69	H	...	E	W	KR	PO	Ri,J,M
96	Velair	10.38	P,H	...	E	W	KR	PO	Ri,J.M
97	Sudeshpalle	3.01	P	...	...	W	KR	...	Ri,J.M
98	Gundalasagar	4.17	P	...	E	W	KR	...	Ri.J.M
99	Peechera	8.33	P,M	...	...	W	KR	PO	Ri J M
100	Kondapur	5.48	P	...	...	W	KR	...	Ri J.M
101	Sripathipalle	3.31	P,M	...	...	W	...	PO	Ri,J
102	Lingampalle	5.93	P	...	...	W	...	PO	Ri,J
103	Fathepur	4.89	P	...	...	W	KR	PO	Ri J
104	Tatikonda	13.00	H	...	E	W	KR	2PO	Ri J.M
105	Krishnajigudem	4.21	P	...	...	W	KR	PO	Ri,J,M
106	Malkapur	5.93	H	...	E	W	...	PO	Ri,J
107	Venkatadripet	2.80	...	...	E	W	...	PO	Ri,J
108	Chilupur	5.74	P	...	...	W	KR	PO	Ri,J,M
109	Pullagutta	8.73	P,M	...	E	W	KR	PO	Ri,J,M
110	Kothapalle (Medikonda)	2.18	P	...	...	W	KR	...	Ri,J,M
111	Medikonda	3.96	P	...	E	W	KR	PO	Ri,J,M
112	Raghavapur	1.23	P	...	E	W	PR	PO	Ri,J,M
113	Chagal	4.87	H	...	E	W	PR	PO	Ri,J,M
114	Vishwanathpur	1.68	P	...	...	W	...	...	Ri,J,M
115	Tandarpalle	2.89	P	...	...	W	KR	PO	Ri,J,M
116	Teegram	3.32	P	...	...	W	KR	...	Ri,J,M
117	Nemiligonda	4.75	P	...	E	W	...	PO	Ri,J,M
118	Sivunipalle	2.30	P	...	E	W	PR,T	PO	Ri,J,M
119	Ghanpur	7.89	2H	Phc	E	W	PR,T	PO	Ri,J,M
120	Rajavaram	5.57	M	...	...	W	PR	PO	Ri,J,M

DIRECTORY

and Land use

WARANGAL TALUK

LAND USE (Area under different types of land use in acres)					Nearest Town and distance (in Kms.)	Day or days of the Weekly Market	Religious, historical or archaeo-logical importance, if any	Location Code No.
Forest	Cultivated Area: Irrigated	Cultivated Area: Unirrigated	Culturable waste	Area not available for cultivation				
(11)	(12)	(13)	(14)	(15)	(16)	(17)	(18)	(1)
			Urban Area (Warangal City)					81
			Urban Area (Warangal City)					82
...	T(227): W(188),Tk(39)	1,413	...	68	Warangal 8	...	...	83
...	T(211): Tk(200),W(11)	292	57	48	Warangal 6	...	...	84
...	T(251): W(196),Tk(55)	786	...	172	Warangal 8	...	...	85
...	T(1,324): Tk(664),W(660)	4,500	201	355	Warangal 10	...	...	86
...	T(180): Tk(180)	1,001	32	131	Warangal 11	...	...	87
...	T(374): W(265),Tk(109)	1,613	352	48	Warangal 13	...	...	88
...	T(160): Tk(91),W(69)	630	20	41	Warangal 10	...	...	89
...	T(1,128): W(1,019),Tk(109)	8,012	426	878	Warangal 13	...	...	90
...	T(518): Tk(453),W(65)	2,936	130	544	Warangal 18	...	...	91
...	T(475): W(310),Tk(165)	3,983	231	450	Warangal 10	...	...	92
...	T(162): W(92),Tk(70)	1,153	72	181	Warangal 26	...	...	93
...	T(167): Tk(140),W(27)	1,699	95	125	Warangal 27	...	...	94
...	T(538): Tk(288),W(250)	2,178	175	110	Warangal 24	...	...	95
...	T(964): W(841),Tk(123)	5,459	183	37	Waranaal 51	...	...	96
...	T(212): Tk(104),W(8)	1,433	50	331	Warangal 28	...	...	97
...	T(263): Tk(136),W(127)	2,085	106	214	Warangal 30	...	...	98
...	T(513): W(320),Tk(193)	3,688	200	930	Warangal 48	...	..	99
...	T(115): W(86),Tk(29)	2,345	150	897	Warangal 51	...	...	100
...	T(192),: Tk(147),W(45)	1,242	448	236	Warangal 48	...	...	101
...	T(152): W(82),Tk(70)	2,352	680	611	Warangal 35	...	...	102
...	T(104): Tk(140)	1,253	...	1,772	Warangal 48	...	...	103
...	T(410): W(270),Tk(140)	2,147	876	4,887	Warangal 38	...	...	104
...	T(194): Tk(104),W(90)	1,533	...	967	Warangal 45	...	...	105
...	T(264): W(164),Tk(100)	2,047	531	953	Warangal 38	...	...	106
...	T(96): Tk(80),W(16)	1,118	512	66	Warangal 37	...	...	107
...	T(242): Tk(139),W(103)	1,907	...	1,524	Warangal 32	...	...	108
...	T(300): Tk(173),W(127)	3,565	422	1,300	Warangal 35	...	...	109
...	T(108): Tk(75),W(33)	584	228	475	Warangal 35	...	...	110
...	T(233): W(182),Tk(51)	1,022	328	951	Warangal 35	...	...	111
...	T(157): W(99),Tk(58)	520	...	110	Warangal 38	...	...	112
...	T(288): W(221),Tk(67)	1,471	80	1,277	Warangal 32	...	...	113
...	T(17): Tk(17)	711	28	319	Warangal 32	...	...	114
...	T(156): Tk(95),W(61)	822	3	868	Warangal 28	...	...	115
...	T(155): W(73),Tk(82)	899	104	966	Warangal 32	...	...	116
...	T(232): W(170),Tk(62)	1,226	143	1,439	Warangal 35	...	...	117
...	T(163): W(95),Tk(68)	984	20	305	Warangal 28	...	...	118
...	T(821): Tk(821)	1,811	860	1,557	Warangal 28	...	—	119
...	T(511): W(300),Tk(211)	2,068	164	821	Warangal 35	...	...	120

VILLAGE

Amenities

WARANGAL DISTRICT

Location Code No.	Name of Village	Area in Sq.Miles	Amenities available within the village						Staple Food
			Educational	Medical	Electricity	Drinking water	Communications	Postal and Telegraph	
(1)	(2)	(3)	(4)	(5)	(6)	(7)	(8)	(9)	(10)
121	Tatikayala	5.57	P	...	E	W	KR	PO	Ri,J,M
122	Kyathampalle	3.11	P	...	...	W	KR	PO	Ri,J,M
123	Pedda Pendyala	7.78	H	...	E	W	PR,T	PO	Ri,J,M
124	Nasikal	3.78	P	...	...	W	PR	PO	Ri,J,M
125	Chinna Pendyala	3.32	M	...	E	W	PR	PO	Ri,J,M
126	Pamnur	2.55	P	...	...	W	PR,T	PO	Ri,J,M
127	Uppugal	2.33	P,M	...	...	W	KR	PO	Ri,J.M
128	Timmampet	4.23	P	...	...	W	...	PO	Ri.J,M
129	Konaichalam	2.72	P	...	...	W	KR	...	Ri,J
130	Tammadapalle	2.33	P	...	...	W	KR	PO	Ri,J
131	Kunuru	4.29	M	...	...	W	KR	PO	Ri,J
132	Raghunathapalle	2.88	P	...	...	W	KR	PO	Ri,J
133	Dharmapuram	3.38	P	...	...	W	PR	PO	Ri,J,M
134	Malakapalle	2.49	P,M	...	...	W	KR	PO	Ri,J
135	Vanamalakanaparthy	2.70	P	...	...	W	KR	...	Ri,J
136	Venkatapuram (Chitur)	5.83	P	...	...	W	KR	PO	Ri,J
137	Garimallapalle	4.94	P	...	...	W	KR	PO	Ri,J
138	Tidugu	2.42	P	...	...	W	KR	...	Ri,J
139	Sagaram	2.15	2P	...	...	W	KR	PO	Ri,J
140	Zafargadha	12.95	3P,H	Phc	...	W	KR	PO	Ri,J
141	Suraram	2.37	P	...	...	W	KR	...	Ri,J
142	Shapalle	1.04	P	...	...	W	KR	...	Ri,J
143	Thammadapalle (Gudur)	3.89	P	...	...	W	KR	PO	Ri.J
144	Obalapur	5.45	P	...	...	W	KR	...	Ri,J
145	Timmapur (Chitur)	2.50	...	...	E	W	KR	...	Ri,J
146	Aliabad	0.37	...	...	...	W	KR	...	Ri,J
147	Divitipalle	1.90	P	...	...	W	KR	...	Ri,J
148	Dammannapet	5.26	P,M	...	E	W	KR	PO	Ri,J
149	Bandantapuram	2.15	P	...	E	W	KR	PO	Ri,J
150	Nandanam	10.15	P,M	...	E	W	KR	PO	Ri,J
151	Kakiralapalle	5.93	P	...	E	W	KR	PO	Ri,J
152	Inole	7.10	M	...	E	W	KR	PO	Ri,J
153	Punnole	5.53	P	...	E	W	KR	PO	Ri,J
154	Singaram	3.14	P	...	...	W	KR	PO	Ri,J
155	Bollekunta	4.80	P,M,H	...	E	W	KR	PO	Ri,J
156	Gadepalle	2.72	2P	...	...	W	KR	...	Ri,J
157	Vasanthapur	1.65	P	...	...	W	PR	...	Ri,J
158	Vanchanagiri	3.45	P	...	...	W	KR	PO	Ri,J
159	Venkatapur (Haveli)	1.65	P	...	...	W	KR	PO	Ri,J
160	Kapulakanuparthy	4.06	P	...	...	W	KR	PO	Ri,J

DIRECTORY

and Land use

WARANGAL TALUK

LAND USE (Area under different types of land use in acres)					Nearest Town and distance (in Kms.)	Day or days of the Weekly Market	Religious, historical or archaeo-logical importance, if any	Location Code No.
Forest	Cultivated Area: Irrigated	Cultivated Area: Unirrigated	Culturable waste	Area not available for cultivation				
(11)	(12)	(13)	(14)	(15)	(16)	(17)	(18)	(1)
...	T(326): W(179),Tk(147)	1,202	...	2,036	Warangal 35	...	...	121
...	T(142): Tk(142)	1,438	...	410	Warangal 26	...	...	122
...	T(650): W(510),Tk(140)	3,454	55	820	Warangal 22	...	...	123
...	T(95): Tk(89),W(6)	950	250	1,124	Warangal 16	...	...	124
...	T(256): Tk(209),W(47)	626	302	940	Warangal 19	...	...	125
...	T(291): W(163),Tk(128)	933	113	295	Warangal 32	...	...	126
...	T(968): W(566),Tk(402)	302	200	21	Warangal 28	...	...	127
...	T(241): Tk(212),W(29)	1,289	132	1,045	Warangal 42	...	...	128
...	T(64): Tk(64)	1,371	300	5	Warangal 40	...	...	129
...	T(130): W(121),Tk(9)	1,292	61	8	Warangal 34	...	...	130
...	T(750): Tk(539),W(211)	1,276	490	229	Warangal 26	...	...	131
...	T(157): W(151),Tk(6)	1,621	50	15	Warangal 27	...	...	132
...	T(178): Tk(178)	743	90	1,152	Warangal 21	...	...	133
...	T(63): W(60),Tk(3)	1,464	56	10	Warangal 18	...	...	134
...	T(214): W(176),Tk(38)	1,318	182	14	Warangal 19	...	...	135
...	T(210): Tk(210)	3,258	181	82	Warangal 22	...	...	136
...	T(409): Tk(369),W(40)	2,335	407	10	Warangal 27	...	...	137
...	T(376): Tk(324),W(52)	1,144	23	5	Warangal 32	...	...	138
...	T(156): Tk(156)	1,119	95	6	Warangal 35	...	...	139
...	T(886): Tk(886)	7,317	5	80	Warangal 35	Monday	Fort	140
...	T(47): Tk(47)	1,355	100	14	Warangal 24	...	...	141
...	T(45): Tk(45)	512	104	4	Warangal 40	...	...	142
...	T(189): Tk(189)	2,045	247	8	Warangal 40	...	...	143
...	T(260): Tk(205),W(55)	3,162	60	6	Warangal 38	...	...	144
...	T(90): Tk(90)	1,241	80	189	Warangal 38	...	...	145
...	T(89): Tk(89)	72	20	55	Warangal 38	...	...	146
...	T(175): Tk(146),W(29)	462	402	177	Warangal 30	...	...	147
...	...	1,480	900	986	Warangal 28	...	...	148
...	T(209): Tk(198),W(11)	808	180	179	Warangal 28	...	...	149
...	T(342): Tk(342)	5,636	500	18	Warangal 30	...	...	150
...	T(439): Tk(439)	2,123	601	632	Warangal 27	...	...	151
...	T(710): W(504),Tk(206)	1,326	686	1,822	Warangal 16	...	...	152
...	T(467): W(396),Tk(71)	2,031	150	891	Warangal 13	...	...	153
...	T(260): Tk(260)	1,521	90	138	Warangal 11	...	...	154
...	T(295): Tk(266),W(29)	2,216	550	11	Warangal 14	...	...	155
...	T(236): Tk(236)	1,255	230	19	Warangal 16	...	...	156
...	T(173): Tk(173)	718	82	83	Warangal 8	...	...	157
...	T(150): Tk(150)	1,708	130	220	Warangal 11	...	...	158
...	T(200): W(141),Tk(59)	800	...	56	Warangal 11	...	...	159
...	T(493): Tk(393),W(100)	1,909	100	96	Warangal 13	...	...	160

WARANGAL DISTRICT

Location Code No.	Name of Village	Area in Sq.Miles	Amenities available within the village						Staple Food
			Educational	Medical	Electricity	Drinking water	Communications	Postal and Telegraph	
(1)	(2)	(3)	(4)	(5)	(6)	(7)	(8)	(9)	(10)
161	Chennaram	3.87	P	...	...	W	KR	PO	Ri,J
162	Panthini	5.53	P	...	E	W	PR	PO	Ri,J
163	Upparapalle	2.74	P	...	E	W	KR	PO	Ri,J
164	Lohitha	2.44	P	...	...	W	KR	PO	Ri,J
165	Shapur	2.78	P	...	...	W	KR	...	Ri,J
166	Ramachandrapur	4.64	P	...	...	W	KR	...	Ri,J
167	Gavicherla	4.43	P,M	...	...	W	KR	PO	Ri,J
168	Katrepalle (Haveli)	3.44	P,M	...	...	W	KR	PO	Ri,J
169	Shayampet (Haveli)	5.41	P,M	...	...	W	KR	PO	Ri,J
170	Sangam	5.44	P,H	Phc,Fpc	...	W	KR	PO	Ri,J
171	Thimmapur *Patti* Yelgur	1.95	P	...	...	W	KR	...	Ri,J
172	Elguru (Ranganpet)	9.75	P	...	...	Tk	KR,T	PO	Ri,J
173	Engole	6.66	P,M	...	...	W	KR	PO	Ri,J
174	Theegrajupalle	4.39	P	...	...	W	KR	PO	Ri,J
175	Kanakapaka	4.25	P	...	...	W	KR	PO	Ri,J
176	Choutapalle	4.30	P	...	...	W	KR	PO	Ri,J
177	Chintanekkonda	7.79	P	...	...	W	KR	PO	Ri,J
178	Parvathagiri	8.90	P,H	Phc,Fpc	E	W	KR	PO	Ri,J
179	Kalleda	5.84	P	...	E	W	KR	PO	Ri,J
180	Annaramsherief	4.29	P	...	...	W	KR	...	Ri,J
181	Revooru	2.45	P	...	...	W	...	...	Ri,J
182	Somaram	6.85	P	D	...	W	KR	PO	Ri,J
183	Rollakal	3.28	P	...	...	W	KR	PO	Ri,J
184	Wadlakonda	4.24	P	...	...	W	KR	PO	Ri,J
185	Gopanapalle	3.25	P	...	...	W	KR	PO	Ri,J
186	Nallabalie	7.96	...	...	E	W	...	PO	Ri,J
187	Katrial	2.79	P	...	...	W	PR	PO	Ri,J
188	Yellanda	8.39	P	...	E	W	PR	PO	Ri,J
189	Wardhannapet	15.74	H	H	E	W	PR	PO	Ri,J
190	Kothapalle	1.75	P	...	...	W	...	PO	Ri,J
191	Laibarthy	5.25	P,M	...	E	W	PR	PO	Ri,J
192	Kothur	7.58	P,M	...	...	W	KR	PO	Ri,J
193	Periked	5.93	P	...	...	W	KR	PO	Ri,J
194	Kondapur	1.47	H	...	...	W	KR	PO	Ri,J
195	Ookal *Patti* Raiparthi	4.43	P	...	E	W	...	PO	Ri,J
196	Jagannathapalle	1.94	P	...	...	W	...	...	Ri,J
197	Ghattikal	2.32	P	...	...	W	...	...	Ri,J
198	Raipatty	11.58	H	...	E	W	PR	PO	Ri,J
199	Thirmalapalle	3.65	P	...	...	W	...	PO	Ri,J
200	Gannaaram	1.77	P	...	...	W	...	...	Ri,J

DIRECTORY

and Land use

WARANGAL TALUK

LAND USE (Area under different types of land use in acres)								
Forest	Cultivated Area: Irrigated	Cultivated Area: Unirrigated	Culturable waste	Area not available for cultivation	Nearest Town and distance (in Kms.)	Day or days of the Weekly Market	Religious, historical or archaeological importance, if any	Location Code No.
(11)	(12)	(13)	(14)	(15)	(16)	(17)	(18)	(1)
...	T(278): Tk(278)	1,999	89	110	Warangal 26	...	...	161
...	T(360): Tk(302),W(58)	2,864	300	15	Warangal 18	...	...	162
...	...	1,169	220	364	Warangal 26	...	...	163
...	T(185): W(160),Tk(25)	921	231	224	Warangal 28	...	...	164
...	T(88): W(60),Tk(28)	1,625	54	12	Warangal 28	...	...	165
...	T(217): Tk(172),W(45)	2,377	42	250	Warangal 30	...	...	166
...	T(295): W(257),Tk(38)	2,367	152	21	Warangal 26	...	...	167
...	T(190): Tk(190)	1,445	107	11	Warangal 13	...	...	168
...	...	2,334	250	878	Warangal 18	...	...	169
...	T(786): W(522),Tk(264)	2,456	129	110	Warangal 24	...	...	170
...	T(1,036): Tk(988),W(48)	50	150	12	Warangal 28	...	...	171
...	T(819): W(542),Tk(277)	5,275	82	64	Waranga 21	...	...	172
...	T(361): Tk(321),W(40)	3,534	347	20	Warangal 32	...	...	173
...	T(195): W(135),Tk(60)	2,214	390	10	Warangal 32	...	...	174
...	T(200): Tk(200)	1,822	180	518	Warangal 35	...	...	175
...	T(245): Tk(245)	2,271	124	112	Warangal 32	...	...	176
...	T(385): Tk(334),W(51)	4,245	245	53	Warangal 32	...	...	177
...	T(877): Tk(719),W(158)	4,590	186	43	Warangal 34	...	...	178
...	T(423): Tk(420),W(3)	3,086	200	28	Warangal 38	...	...	179
...	T(300): W(195),Tk(105)	2,338	74	33	Warangal 48	...	...	180
...	T(67); Tk(67)	606	831	64	Warangal 32	...	...	181
...	T(260): Tk(260)	1,134	1,450	1,540	Warangal 32	...	...	182
...	T(232): Tk(232)	1,272	500	95	Warangal 32	...	...	183
...	T(315): Tk(315)	2,280	98	20	Warangal 32	...	...	184
...	T(230): Tk(230)	1,728	117	5	Warangal 32	...	...	185
...	T(212): Tk(212)	2,769	640	1,473	Warangal 22	...	...	186
...	T(385): Tk(373),W(12)	1,054	35	311	Warangal 19	...	...	187
...	...	2,723	850	1,796	Warangal 24	...	...	188
...	T(2,105): Tk(1,446),W(659)	4,172	2,487	1,309	Warangal 22	...	...	189
...	T(105): Tk(105)	840	100	75	Warangal 22	...	...	190
...	T(333): Tk(333)	2,078	400	549	Warangal 26	...	...	191
...	T(656): Tk(578).W(78)	2,952	800	443	Warangal 30	...	...	192
...	...	3,043	243	509	Warangal 32	...	...	193
...	T(174): Tk(107),W(67)	530	40	196	Warangal 32	...	...	194
...	T(444): Tk(444)	1,605	450	336	Warangal 34	...	...	195
...	T(84): Tk(80),W(4)	938	150	69	Warangal 34	...	...	196
...	T(230): Tk(158),W(72)	859	100	295	Warangal 35	...	...	197
...	T(1,472): Tk(800),W(672)	4,340	1,200	399	Warangal 28	...	...	198
...	T(202): Tk(185),W(17)	1,468	275	391	Warangal 27	...	...	199
...	T(106): Tk(85),W(21)	426	400	200	Warangal 27	...	...	200

VILLAGE

Amenities

WARANGAL DISTRICT

Location Code No.	Name of Village	Area in Sq.Miles	Amenities available within the village						Staple Food
			Educational	Medical	Electricity	Drinking water	Communications	Postal and Telegraph	
(1)	(2)	(3)	(4)	(5)	(6)	(7)	(8)	(9)	(10)
201	Ramavaram	2.93	P	...	...	W	KR	...	Ri,J
202	Kesavapur	2.75	P	...	...	W	KR	...	Ri,J
203	Kolampalle	5.65	P	...	...	W	KR	PO	Ri,J
204	Konduru	7.64	P	...	E	W	...	PO	Ri,J
205	Burhanpalle	2.14	P	...	...	W	...	...	Ri,J
206	Katrepalle	3.85	P	...	E	W	KR	PO	Ri,J
207	Pothireddipalle	3.36	P	...	E	W	...	...	Ri,J
208	Muripirala	5.22	P	...	E	W	KR	PO	Ri,J
209	Mylaram	5.43	P,M	...	E	W	PR	PO	Ri,J
210	Sannuru	5.92	P	...	E	W	...	PO	Ri,J
211	Mallampalle	10.41	P,M	...	...	W	PR	PO	Ri,J
212	Ramachandrapur	16.39	2P	...	...	W	...	...	Ri,J

DIRECTORY

and Land use

WARANGAL TALUK

LAND USE (Area under different types of land use in acres)					Nearest Town and distance (in Kms.)	Day or days of the Weekly Market	Religious, historical or archaeo-logical importance, if any	Location Code No.
Forest	Cultivated Area: Irrigated	Cultivated Area: Unirrigated	Culturable waste	Area not available for cultivation				
(11)	(12)	(13)	(14)	(15)	(16)	(17)	(18)	(1)
...	T(158): Tk(114),W(44)	1,025	500	192	Warangal 40	...	...	201
...	...	1,320	100	340	Warangal 40	...	...	202
...	T(268): Tk(268)	2,738	200	410	Warangal 45	...	...	203
...	T(583): W(381),Tk(202)	3,153	750	403	Warangal 35	...	...	204
...	T(213): Tk(213)	979	80	97	Warangal 48	...	...	205
...	...	1,224	400	840	Warangal 42	...	...	206
...	T(44): Tk(44)	1,241	500	365	Warangal 40	...	...	207
...	T(162): Tk(146),W(16)	2,825	208	145	Warangal 35	...	...	208
...	T(771): W(389),Tk(382)	2,077	376	251	Warangal 32	...	...	209
...	T(236): Tk(236)	2,575	780	197	Warangal 40	...	...	210
...	T(298): Tk(298)	5,669	378	317	Warangal 35	...	...	211
...	T(188): Tk(172),W(16)	3,844	460	5,997	Warangal 40	...	...	212

PARKAL TALUK

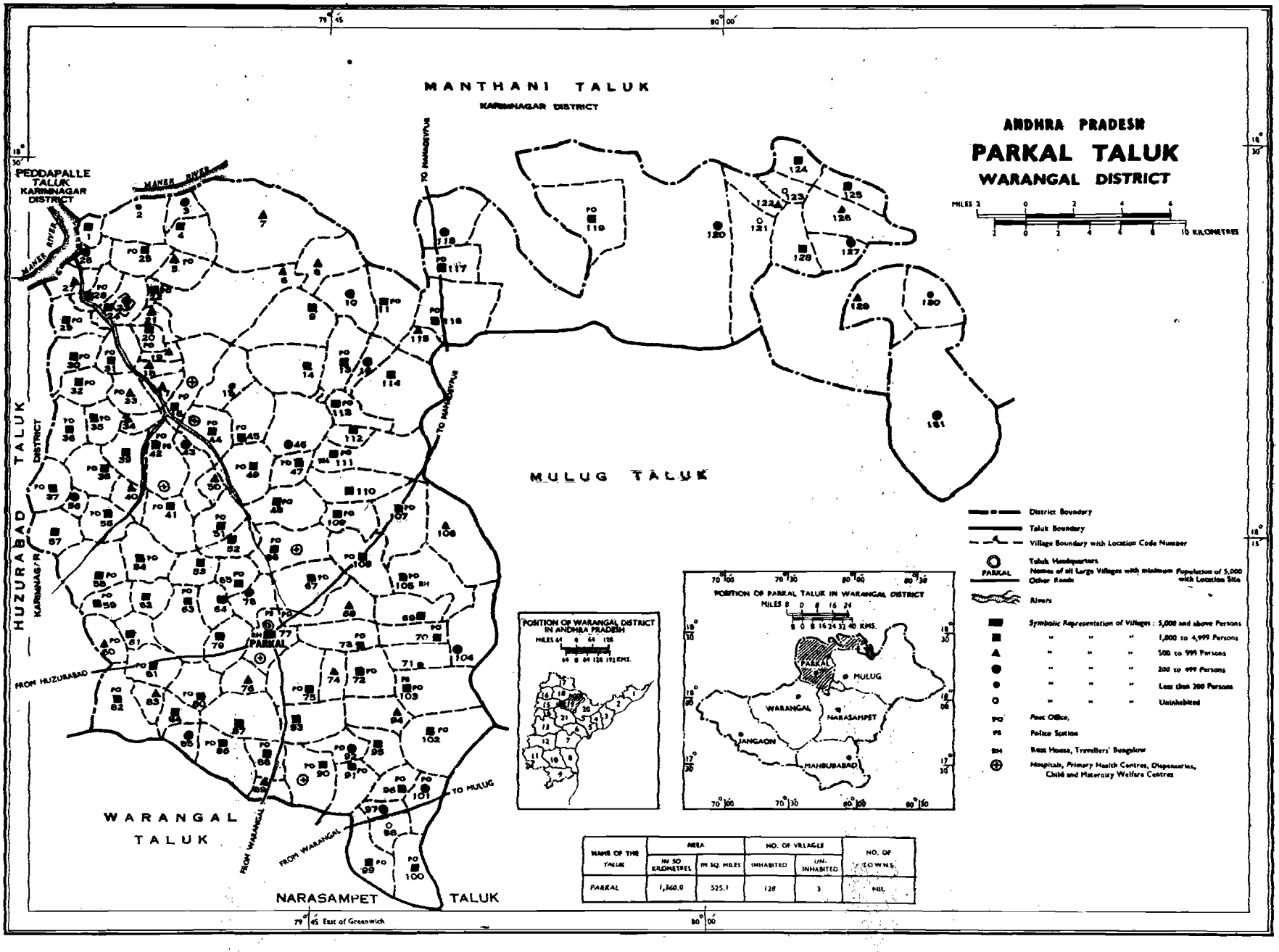

NAME OF THE TALUK	AREA		NO. OF VILLAGES		NO. OF TOWNS
	IN SQ KILOMETRES	IN SQ. MILES	INHABITED	UN-INHABITED	
PARKAL	1,360.0	525.1	128	3	NIL

ALPHABETICAL LIST OF VILLAGES

PARKAL TALUK

1971 Location Code No.	Name of Village
(1)	(2)
32	Akenpalle
43	Ankushapur *Siwar* Pidsilla
18	Ankushapur *Siwar* Somanpalle
125	Azamnagar
107	Bhagirthipet
123	Bhimghanpur
118	Bhoopalpalle
26	Bornepalle
128	Budharam
131	Byakkapet
6	Chainpak
47	Challagarege
68	Chennapur
59	Cherlapalle
121	Chiknepalle
44	Chittyal
61	Choutparthi
67	Dammannapet
83	Dharmaram
127	Dikshakunta
12	Dhoothpalle
30	Dubbiyal
129	Dudekulapalle
25	Garmillapalle
86	Ghatlakaniparthi
4	Giddemutharam
113	Gopalapur
11	Gorlavedu
115	Gudadupalle
40	Gudipahad
23	Gummadvelli
56	Gundlakurthi
97	Hanz Buzurg
92	Hussainpalle
41	Issipet
14	Jadalpet
69	Jaggaiahpet
71	Jamshedbegpalle
117	Jangedu
49	Jookal
15	Kailapur
2	Kalikota
3	Kalvapalle
119	Kamalapur
74	Kamareddipalle
66	Kanaparthi
82	Kantatmakur
101	Katakshapur
102	Katrepalle
75	Kodepak (Kalan)
73	Kodepak (Khurd)
110	Kodvatancha
116	Kompalle
104	Konaraopet
72	Koppul
103	Kothapalle (Gori)
114	Kothapalle (Simthamannem)
84	Kowkonda
28	Kundanpalle
34	Kurkishal
52	Lakshmipuram
109	Lingal
79	Madharam
111	Madthapalle
64	Malkapet
50	Medaramatla
57	Metpalle
42	Mogullapalle
37	Motlapalle
46	Muchinparthi
100	Muddunoor
39	Mulkalpalle
60	Mushtyalapalle
93	Mylaram
81	Nadikuda
65	Nagaram
124	Nagaram
126	Nandigama
58	Narlapur
16	Nawabpet
99	Neerukulla
8	Neradpalle *Patti* Mahadevpur
96	Neradupalle *Patti* Katakshapur
9	Ninepaka
78	Paidipalle
122	Pambapuram
130	Pandipampula
21	Pangadpalle
77	Parkal
36	Parlapalle
35	Pedda Komatpalle
38	Pidsilla
87	Pocharam
98	Polaram
112	Pongandla
33	Pothgal
62	Pulgilla
91	Pyathipak
5	Raghavapur
31	Raghavreddipet
63	Raiparthi
76	Rajipeta
106	Ramannagudem
19	Ramkishtapur *Siwar* Tekumatla
22	Ramkishtapur *Siwar* Velchal
120	Rampur
51	Rangapuram
108	Regonda
48	Repaka
85	Sarwapur
90	Shayampet
95	Singaram (Katachpur)
89	Singaram (Kothaghat)
17	Somanpalle
70	Sultanapur
88	Taharupur
20	Tekumatla
45	Thirmalapur
105	Thirmalgiri
10	Vajnepalle
54	Varikole
94	Vasanthapur
24	Velchal
29	Vellampalle (Bejigir) *Patti* Bejgir Sharif
80	Vellampalle *Patti* Chandragir
55	Vemulapalle
7	Vencharami
53	Venkatapur
1	Venkatraopalle
13	Vodthala
27	Yemped

WARANGAL DISTRICT

Location Code No.	Name of Village	Area in Sq.Miles	Amenities available within the village						Staple Food
			Educational	Medical	Electricity	Drinking water	Communications	Postal and Telegraph	
(1)	(2)	(3)	(4)	(5)	(6)	(7)	(8)	(9)	(10)
1	Venkatraopalle	1.50	P	...	...	R	KR	...	M
2	Kalikota	4.35	...	...	...	W	KR	...	M
3	Kalvapalle	1.11	P	...	...	R	KR	...	M
4	Giddemutharam	3.22	P	...	...	W	KR	...	Ri
5	Raghavapur	2.57	P	...	...	W	KR	...	Ri
6	Chainpak	8.94	P	...	...	W,Tk	KR	...	Ri,M
7	Vencharami	13.81	P	...	...	W,Tk	KR	...	Ri,J,M
8	Neradpalle (*Patti* Mahadevpur	6.76	P	...	...	W,Tk	KR	...	Ri,J
9	Ninepaka	8.17	P	...	...	W	KR	...	Ri,M
10	Vajnepalle	1.40	...	...	...	Tk	KR	...	Ri,M
11	Gorlavedu	4.63	M	...	...	W,Tk	KR	PO	Ri,M
12	Dhoothpalle	1.93	P	...	...	W,Tk	KR	...	Ri,M
13	Vodthala	4.03	P	...	...	W,Tk	KR	PO	Ri.M
14	Jadalpet	5.77	P	...	...	W	KR	...	Ri,M
15	Kailapur	3.54	P	...	...	W	KR	...	M
16	Nawabpet	6.14	P	...	E	W	KR	PO	Ri
17	Somanpalle	1.31	2P	...	...	W	KR	...	M
18	Ankushapur (Siwar Somanapalle)	0.67	P	...	...	W	KR	...	M
19	Ramkishtapur (Siwar Tekumatla)	0.87	P	...	...	W	PR	...	Ri
20	Tekumatla	1.91	P	...	...	R	PR	PO	M
21	Pangadpalle	1.16	P	...	...	W	KR	...	Ri
22	Ramkishtapur (Siwar Velchal)	1.27	P	...	...	W	KR	PO	M
23	Gummadvelli	1.28	P	...	...	W	KR	...	Ri
24	Velchal	4.19	P,M	...	...	W	KR	...	Ri
25	Garmillapalle	3.27	H	...	...	W	KR	PO	Ri
26	Bornepalle	1.23	P	...	...	R	KR	...	M
27	Yemped	1.14	P	...	...	R	KR	...	Ri
28	Kundanpalle	2.46	P	...	...	R	KR	PO	Ri
29	Vellampalle (Bejigir) *Patti* Bejgir Sharif)	2.89	P	...	...	Tk	KR	PO	Ri
30	Dubbiyal	2.52	P	...	...	W	KR	PO	Ri
31	Raghavreddipet	2.53	P	...	...	W	KR	PO	M
32	Akenpalle	2.68	H	...	...	Tk	KR	PO	Ri
33	Pothgal	2.59	P	...	E	W	KR	PO	Ri
34	Kurkishal	1.36	P	...	...	W	KR	...	M
35	Pedda Komatpalle	2.44	P	...	...	W	KR	PO	M
36	Parlapalle	3.14	P,M	...	E	W	KR	PO	Ri
37	Motlapalle	2.89	P	...	E	W	KR	PO	M
38	Pidsilla	1.40	P,M	...	..	W	KR	PO	M
39	Mulkalpalle	2.32	P	...	E	W	KR	...	Ri
40	Gudipahad	1.55	P	...	...	R	KR	...	M

DIRECTORY

and Land use

PARKAL TALUK

LAND USE (Area under different types of land use in acres)					Nearest Town and distance (in Kms.)	Day or days of the Weekly Market	Religious, historical or archaeo-logical importance, if any	Location Code No.
Forest	Cultivated Area: Irrigated	Cultivated Area: Unirrigated	Culturable waste	Area not available for cultivation				
(11)	(12)	(13)	(14)	(15)	(16)	(17)	(18)	(1)
35	T(223): W(178),Tk(45)	440	245	17	Warangal 88	...	...	1
202	T(190): Tk(190)	1,451	604	337	Warangal 86	...	...	2
...	T(45): Tk(45)	325	150	190	Warangal 88	...	...	3
...	T(243): Tk(142),W(101)	1,403	185	229	Warangal 87	...	...	4
...	T(186): Tk(128),W(58)	1,283	103	72	Warangal 87	...	...	5
3,689	T(147): Tk(81),W(36),C(30)	1,386	189	310	Warangal 62	...	...	6
6,895	T(269): Tk(235),W(34)	791	575	308	Warangal 66	..	...	7
1,758	T(238): Tk(174),W(64)	1,124	980	226	Warangal 57	...	...	8
...	T(342): Tk(304),W(38)	3,899	288	699	Warangal 56	...	...	9
...	T(185): Tk(157),W(28)	325	117	269	Warangal 63	...	...	10
...	T(650): Tk(416),W(234)	1,951	39	323	Warangal 56	...	...	11
...	T(85):Tk(85)	769	22	359	Warangal 58	...	...	12
...	T(360): Tk(264),C(96)	1,855	40	324	Warangal 62	...	...	13
...	T(442): W(174),Tk(160),O(108)	2,882	100	268	Warangal 55	...	...	14
...	T(66): W(37),Tk(29)	1,973	158	68	Warangal 67	...	...	15
324	T(521): Tk(378),W(143)	2,495	453	136	Warangal 68	...	...	16
...	T(165): Tk(139),W(26)	579	50	44	Warangal 80	...	...	17
...	T(52): W(48),O(4)	293	22	61	Warangal 79	...	...	18
...	T(161): W(80),C(61),Tk(16),O(4)	348	19	28	Warangal 74	...	...	19
...	T(308): Tk(168),W(140)	766	100	48	Warangal 75	...	...	20
...	T(217): W(166),Tk(51)	418	75	32	Warangal 79	...	...	21
...	T(135): W(89),Tk(46)	451	21	205	Warangal 84	...	...	22
...	T(287): C(215),Tk(72)	478	37	17	Warangal 77	...	...	23
475	T(401), W(241),Tk(160)	1,470	215	120	Warangal 83	...	...	24
50	T(556): W(362),Tk(194)	690	550	246	Warangal 85	...	...	25
...	T(207): Tk(146),W(41),C(20)	303	171	106	Warangal 87	...	...	26
...	T(388): C(230),W(93),Tk(65)	141	95	105	Warangal 86	...	...	27
...	T(466): W(194),Tk(190),C(82)	841	113	154	Warangal 84	...	...	28
...	T(462): Tk(314),W(148)	1,321	42	24	Warangal 83	...	...	29
...	T(221): Tk(128),W(93)	1,096	231	64	Warangal 72	...	...	30
...	T(392): W(202),Tk(190)	1,030	63	134	Warangal 78	...	...	31
...	T(206): Tk(151),W(55)	867	243	399	Warangal 71	...	...	32
...	T(535): W(386),Tk(149)	1,054	46	22	Warangal 67	...	...	33
...	T(125): Tk(58),W(35),O(32)	640	69	36	Warangal 55	...	...	34
...	T(301): W(254),Tk(47)	1,107	150	3	Warangal 72	...	...	35
...	T(365): Tk(132),W(233)	1,494	74	76	Warangal 70	...	...	36
...	T(377): W(265),Tk(112)	1,423	20	29	Warangal 52	...	...	37
...	T(571): W(309),Tk(262)	205	96	24	Warangal 46	...	...	38
...	T(228): Tk(129),W(70),C(29)	1,039	51	166	Warangal 57	...	...	39
...	T(132): Tk(116),W(16)	611	62	187	Warangal 52	...	...	40

WARANGAL DISTRICT

Location Code No.	Name of Village	Area in Sq.Miles	Amenities available within the village						Staple Food
			Educational	Medical	Electricity	Drinking water	Communications	Postal and Telegraph	
(1)	(2)	(3)	(4)	(5)	(6)	(7)	(8)	(9)	(10)
41	Issipet	5.09	P,M	...	...	W	KR	PO	Ri
42	Mogullapalle	4.53	H	Mcw	E	R	KR	PO	Ri
43	Ankushapur (*Sivar* Pidsilla)	1.36	P	...	...	W	KR	...	M
44	Chittyal	3.20	P,M	Phc	E	W	PR	PO	Ri
45	Thirmalapur	3.58	P	...	...	W	PR	PO	Ri
46	Muchinparthi	5.82	P	...	...	W,Tk	KR	...	Ri,M
47	Challagarege	2.92	H	...	...	W,Tk	PR	PO	Ri,M
48	Repaka	5.26	P,M	...	...	W	KR	PO	Ri
49	Jookal	4.85	H	...	...	W,Tk	PR	PO	Ri,M
50	Medaramatla	1.85	P	...	...	W	KR	...	M
51	Rangapuram	3.15	P	...	...	W	KR	2PO	Ri
52	Lakshmipuram	1.77	P	...	...	W	KR	PO	Ri
53	Venkatapur	2.65	P	...	...	W	KR	...	Ri
54	Varikole	3.83	P	...	...	W	KR	PO	Ri
55	Vemulapalle	3.43	P	...	...	R	KR	PO	Ri
56	Gundlakurthi	0.80	P	...	...	W	KR	...	M
57	Metpalle	2.88	P	...	...	W	KR	PO	Ri
58	Narlapur	4.58	P	...	...	R	KR	PO	Ri
59	Cherlapalle	2.33	P,M	...	...	W	KR	PO	Ri,J
60	Mushtyalapalle	1.89	P	...	...	R	KR	PO	Ri,M
61	Choutparthi	2.04	P	...	E	W	PR	...	Ri,J
62	Pulgilla	2.54	P	...	...	W	KR	...	M
63	Raiparthi	5.37	2P,M	...	...	W	KR	PO	M
64	Malkapet	1.92	P	...	...	W	KR	...	Ri
65	Nagaram	3.05	P,M	...	...	W	KR	PO	Ri
66	Kanaparthi	5.02	P	...	...	R	KR	PO	Ri
67	Dammannapet	4.93	P	...	...	W	KR	PO	Ri
68	Chennapur	3.09	P	...	...	W	PR	...	M
69	Jaggaiahpet	3.41	P	...	...	W	KR	...	Ri,M
70	Sultanapur	3.41	P	...	...	W	KR	PO	Ri,M
71	Jamshedbegpalle	0.84	P	...	...	W	KR	...	Ri,M
72	Koppul	4.50	P,M	...	...	W	KR	PO	Ri,M
73	Kodepak (Khurd)	7.01	P	...	...	W	KR	PO	Ri,M
74	Kamareddipalle	0.84	P	...	...	W	PR	...	Ri,M
75	Kodepak Kalan	5.95	H	...	...	W	KR	PO	Ri,M
76	Rajipeta	0.94	P	...	...	W	KR	...	Ri,M
77	Parkal	5.20	2P,M,H	H	E	W	PR	PO	Ri
78	Paidipalle	3.40	P	...	...	W	KR	...	M
79	Madharam	2.88	P	...	E	W	KR	...	Ri,M
80	Vellampalle (*Patti* Chandragir)	3.47	P	...	E	W	KR	PO	Ri,M

DIRECTORY

and Land use

PARKAL TALUK

LAND USE (Area under different types of land use in acres)					Nearest Town and distance (in Kms.)	Day or days of the Weekly Market	Religious, historical or archaeological importance, if any	Location Code No.
Forest	Cultivated Area: Irrigated	Cultivated Area: Unirrigated	Culturable waste	Area not available for cultivation				
(11)	(12)	(13)	(14)	(15)	(16)	(17)	(18)	(1)
...	T(746): Tk(534),W(212)	2,156	120	235	Warangal 51	...	...	41
...	T(262): Tk(142),W(120)	2,428	59	150	Warangal 62	...	...	42
...	T(95), W(71),Tk(24)	310	130	335	Warangal 48	...	...	43
...	T(616): W(299),Tk(213),C(104)	1,087	221	124	Warangal 64	...	...	44
...	T(182): Tk(138),W(44)	1,523	546	40	Warangal 60	...	...	45
...	T(395): Tk(284),W(111)	3,210	30	89	Warangal 44	...	...	46
...	T(463): W(271),Tk(192)	1,321	...	84	Warangal 43	...	...	47
...	T(580): Tk(384),W(196)	2,309	171	306	Warangal 56	...	...	48
...	T(916): Tk(335),W(296),C(285)	2,044	...	144	Warangal 46	...	...	49
...	T(210): Tk(141),W(69)	904	10	60	Warangal 46	...	...	50
...	T(353): Tk(264),W(89)	1,399	40	224	Warangal 42	...	...	51
...	T(412): Tk(284),W(128)	498	112	110	Warangal 41	...	...	52
...	T(366): W(222),Tk(144)	1,034	85	211	Warangal 41	...	...	53
...	T(543): Tk(329),W(214)	1,684	99	125	Warangal 45	...	...	54
...	T(587): Tk(341),W(246)	1,394	18	196	Warangal 57	...	...	55
...	T(72): W(56),Tk(16)	364	21	55	Warangal 50	...	...	56
...	T(219): Tk(170),W(49)	1,311	87	226	Warangal 49	...	...	57
...	T(906): Tk(435),W(341),C(130)	1,941	26	58	Warangal 46	...	...	58
...	T(291): W(166),Tk(121),C(4)	1,153	22	25	Warangal 45	...	...	59
...	T(276): W(171),C(65),Tk(40)	835	39	59	Warangal 42	...	...	60
...	T(326): W(223),Tk(93),C(10)	811	22	146	Warangal 43	...	...	61
...	T(503): Tk(232),W(271)	885	70	167	Warangal 43	...	...	62
...	T(1225): Tk(825),W(400)	2,023	53	135	Warangal 44	...	...	63
...	T(460): W(250),Tk(210)	616	31	121	Warangal 37	...	...	64
...	T(687): Tk(527),W(160)	1,095	43	127	Warangal 35	...	...	65
...	T(923): Tk(479),W(444)	2,044	145	100	Warangal 40	...	...	66
...	T(1532): C(470),Tk(681),W(381)	1,343	130	150	Werangal 40	...	...	67
...	T(517): Tk(373),C(112),W(32)	1,191	107	162	Warangal 38	...	...	68
...	T(339): Tk(183),W(156)	1,824	...	19	Warangal 45	...	...	69
...	T(251): Tk(241),W(10)	875	207	849	Warangal 51	...	...	70
...	T(60): W(45),Tk(15)	377	44	56	Warangal 50	...	...	71
...	T(710): Tk(509),W(201)	1,690	98	382	Warangal 32	...	...	72
...	T(1,827): Tk(1100),C(475),W(252)	2,356	...	303	Warangal 41	...	...	73
...	T(160): Tk(63),W(97)	250	20	107	Warangal 28	...	...	74
...	T(1,571): Tk(690),C(480),W(401)	1,841	164	232	Warangal 30	...	...	75
...	T(216): W(111),Tk(105)	315	...	83	Warangal 33	...	...	76
...	T(1220): Tk(800),W(220),C(200)	1,221	25	860	Warangal 34	Sunday	...	77
...	T(434): Tk(363),W(71)	334	452	956	Warangal 35	...	...	78
...	T(579): Tk(314),W(265)	1,019	...	245	Warangal 34	...	...	79
...	T(1,061): W(902),Tk(159)	940	...	219	Warangal 30	...	...	80

WARANGAL DISTRICT

Location Code No.	Name of Village	Area in Sq.Miles	Amenities available within the village						Staple Food
			Educational	Medical	Electricity	Drinking water	Communications	Postal and Telegraph	
(1)	(2)	(3)	(4)	(5)	(6)	(7)	(8)	(9)	(10)
81	Nadikuda	3.31	P,M	...	E	W	KR	PO	Ri,M
82	Kantatmakur	5.09	P,M	...	E	W	KR	PO	Ri,M
83	Dharmaram	1.63	M	...	E	W	KR	...	Ri,M
84	Kowkonda	1.82	P	...	...	W	KR	...	Ri,M
85	Sarwapur	0.86	M	...	...	W	KR	...	Ri,M
86	Ghatlakanıparthi	4.00	P,M	...	...	W	KR	PO	Ri,M
87	Pocharam	3.62	P	...	...	W	KR	...	Ri,M
88	Taharupur	2.47	P	...	E	W	PR	PO	Ri,M
89	Singaram (Kothaghat)	1.20	P	...	E	W	KR	...	Ri,M
90	Shayampet	3.80	H	2D,Phc,Fpc...		W	PR	PO	Ri,M
91	Pyathipak	4.05	P	...	...	W	KR	PO	Ri,M
92	Hussainpalle	1.03	P	...	...	W	KR	PO	Ri,M
93	Mylaram	2.77	P	...	...	W	KR	...	Ri,M
94	Vasanthapur	2.65	P	...	...	W	KR	...	Ri,M
95	Singaram (Katachpur)	2.19	P	...	...	W	KR	...	Ri,M
96	Neradupalle *(Patti* Katakshapur*)*	1.81	H	...	...	W	KR	PO	Ri,M
97	Hanz Buzurg	2.01	P	...	...	W	KR	...	Ri,M
98	Polaram	0.79		*Uninhabited*					
99	Neerukulla	4.56	M	...	E	W	KR	PO	Ri,M
100	Muddunoor	1.95	P	...	...	W	KR	PO	Ri,M
101	Katakshapur	2.23	P	...	...	W	PR	PO	Ri,M
102	Katrepalle	5.96	P	...	...	W	KR	PO	Ri,M
103	Kothapalle (Gori)	4.89	M	...	...	W	KR	PO	Ri,M
104	Konaraopet	1.88	P	...	...	W	KR	...	Ri,M
105	Thirmalgiri	5.55	P,M	...	...	W	KR	PO	Ri,M
106	Ramannagudem	9.58	P	...	...	W	KR	...	Ri,M
107	Bhagirthipet	6.21	P	...	...	W	KR	PO	Ri
108	Regonda	5.24	P	...	...	W	KR	PO	Ri
109	Lingal	3.39	P	...	...	W	KR	PO	Ri
110	Kodvatancha	4.93	P	...	...	W	PR	...	Ri
111	Madthapalle	7.61	P,M	...	...	W,Tk	KR	PO	Ri,M
112	Pongandla	1.21	...	...	...	W	KR	...	Ri,M
113	Gopalapur	1.53	P	...	...	W,Tk	KR	PO	Ri,M
114	Kothapalle *(Sinthamannem)*	9.53	P	...	...	W,Tk	KR	...	Ri,M
115	Gudadupalle	1.01	P	...	...	W,Tk	KR	...	Ri,M
116	Kompalle	6.15	P	...	...	W,Tk	KR	PO	Ri,M
117	Jangedu	9.13	P,M	...	...	W,Tk	KR	PO	Ri,M
118	Bhoopalpalle	12.60	P	...	...	W,Tk	PR	...	Ri,M
119	Kamalapur	2.20	P	...	...	W,Tk	KR	PO	Ri,M
120	Rampur	32.38	P	...	...	W,Tk	KR	...	Ri,M

DIRECTORY

and Land use

PARKAL TALUK

LAND USE (Area under different types of land use in acres)					Nearest Town and distance (in Kms.)	Day or days of the Weekly Market	Religious, historical or archaeological importance, if any	Location Code No.
Forest	Cultivated Area: Irrigated	Cultivated Area: Unirrigated	Culturable waste	Area not available for cultivation				
(11)	(12)	(13)	(14)	(15)	(16)	(17)	(18)	(1)
...	T(599): W(312),Tk(284),C(3)	1,094	54	371	Warangal 40	..	...	81
...	T(1,067): W(657),Tk(212),C(198)	2,132	...	58	Warangal 34	...	...	82
...	T(187): W(102),Tk(85)	754	...	102	Warangal 35	...	...	83
...	T(251): W(138),Tk(113)	807	34	72	Warangal 36	...	...	84
...	T(105): Tk(60),W(45)	315	2	128	Warangal 35	...	...	85
...	T(565): Tk(360),W(205)	1,711	58	226	Warangal 31	...	...	86
...	T(501): Tk(300),W(201)	1,510	208	97	Warangal 30	...	...	87
...	T(256): Tk(181),W(75)	1,015	...	309	Warangal 25	...	...	88
...	T(112): W(65),Tk(47)	484	...	172	Warangal 20	...	...	89
...	T(336): Tk(261),W(75)	1,751	5	345	Warangal 26	...	...	90
...	T(430): Tk(301),W(129)	1,486	72	607	Warangal 30	...	...	91
...	T(118): W(52),Tk(59),C(7)	480	...	61	Warangal 28	...	...	92
...	T(436): W(348),Tk(88)	1,114	...	222	Warangal 26	...	...	93
...	T(599): W(533),Tk(66)	981	...	116	Warangal 30	...	...	94
...	T(699): W(651),Tk(48)	628	31	43	Warangal 30	...	...	95
...	T(324): C(264),W(60)	724	10	100	Warangal 25	...	...	96
...	T(795): Tk(750),W(45)	134	13	344	Warangal 24	...	...	97
...	T(111): Tk(111)	206	35	153	Warangal 41	...	...	98
...	T(552): Tk(342),W(210)	2,104	122	140	Warangal 32	...	...	99
...	T(695): Tk(365),W(330)	209	75	269	Warangal 42	...	...	100
...	T(100): Tk(75),W(25)	886	...	441	Warangal 25	...	...	101
...	T(880): Tk(676),W(204)	2,026	36	872	Warangal 46	...	...	102
...	T(970): W(520),Tk(450)	1,889	120	150	Warangal 48	...	...	103
...	T(85): Tk(50),W(35)	427	171	520	Warangal 50	...	...	104
987	T(769): Tk(426),W(343)	1,738	20	38	Warangal 45	...	...	105
...	T(614): Tk(540),W(74)	1,202	1,450	2,865	Warangal 55	...	...	106
814	T(571): W(310),Tk(261)	2,396	85	108	Warangal 52	...	...	107
...	T(703): Tk(387),W(316)	2,584	20	46	Warangal 46	...	...	108
...	T(511): W(371),Tk(140)	1,436	32	190	Warangal 57	...	...	109
392	T(815): W(417),Tk(398)	1,885	23	40	Warangal 48	...	...	110
2641	T(377): Tk(315),W(62)	986	180	686	Warangal 48	...	...	111
...	T(181): W(141),Tk(40)	459	30	104	Warangal 51	...	...	112
...	T(63): W(50),Tk(13)	620	274	22	Warangal 55	...	...	113
...	T(1,111): Tk(1106),W(5)	2,910	1,926	152	Warangal 64	...	...	114
...	T(229): Tk(194),W(35)	311	...	106	Warangal 64	...	...	115
775	T(258): Tk(258)	2,690	30	183	Warangal 63	...	...	116
...	T(546): Tk(340),W(206)	3,225	301	1,771	Warangal 65	...	...	117
800	T(114): Tk(99),W(15)	1,399	2,545	3,206	Warangal 64	...	...	118
217	T(377): Tk(371),W(6)	515	65	234	Warangal 66	...	...	119
2000	T(25): Tk(25)	2,527	7,795	8,248	Warangal 91	...	...	120

VILLAGE

Amenities

WARANGAL DISTRICT

Location Code No.	Name of Village	Area in Sq.Miles	AMENITIES AVAILABLE WITHIN THE VILLAGE						Staple Food
			Educational	Medical	Electricity	Drinking water	Communications	Postal and Telegraph	
(1)	(2)	(3)	(4)	(5)	(6)	(7)	(8)	(9)	(10)
121	Chiknepalle .	2.74		*Uninhabited*					
122	Pambapuram .	2.29	...	...	...	W,Tk	KR	...	Ri,M
123	Bhimghanpur .	1.57	...	*Uninhabited*					
124	Nagaram .	1.98	P	...	...	W,Tk	KR	...	Ri,M
125	Azamnagar .	8.71	P,M	...	...	W	KR	...	Ri,M
126	Nandigama .	3.93	P	...	...	W,Tk	KR	...	Ri,M
127	Dikshakunta .	2.39	...	...	...	W,Tk	KR	...	Ri,M
128	Budharam .	4.54	P	...	...	W,Tk	KR	...	Ri,M
129	Dudekulapalle .	4.76	P	...	...	W,Tk	KR	...	Ri,M
130	Pandipampula .	7.96	...	...	...	W,Tk	KR	...	Ri,M
131	Byakkapet .	22.39	...	...	...	W,Tk	KR	...	Ri,J,M

DIRECTORY

and Land use

PARKAL TALUK

LAND USE (Area under different types of land use in acres)					Nearest Town and distance (in Kms.)	Day or days of the Weekly Market	Religious, historical or archaeological importance, if any	Location Code No.
Forest	Cultivated Area: Irrigated	Cultivated Area: Unirrigated	Culturable waste	Area not available for cultivation				
(11)	(12)	(13)	(14)	(15)	(16)	(17)	(18)	(1)
345	T(4): Tk(4)	200	456	748	Warangal 96	...	...	121
583	T(767): C(767)	51	44	20	Warangal 102	...	...	122
8	T(77): Tk(77)	186	100	633	Warangal 99	...	...	123
76	T(714): C(710),W(4)	363	53	61	Warangal 103	...	...	124
...	T(430): C(360),W(45),Tk(25)	1,126	1,850	2,168	Warangal 103	...	...	125
1,744	T(84): Tk(84)	587	22	78	Warangal 82	...	...	126
1,132	T(26): Tk(26)	294	11	66	Warangal 120	...	...	127
150	T(8): Tk(8)	749	241	1,757	Warangal 104	...	...	128
2,238	T(65): Tk(65)	619	62	62	Warangal 112	...	...	129
4,558	T(16): Tk(16)	288	200	32	Warangal 122	...	...	130
4,836	T(70): Tk(70)	1,750	4,940	2,733	Warangal 113	...	...	131

MULUG TALUK

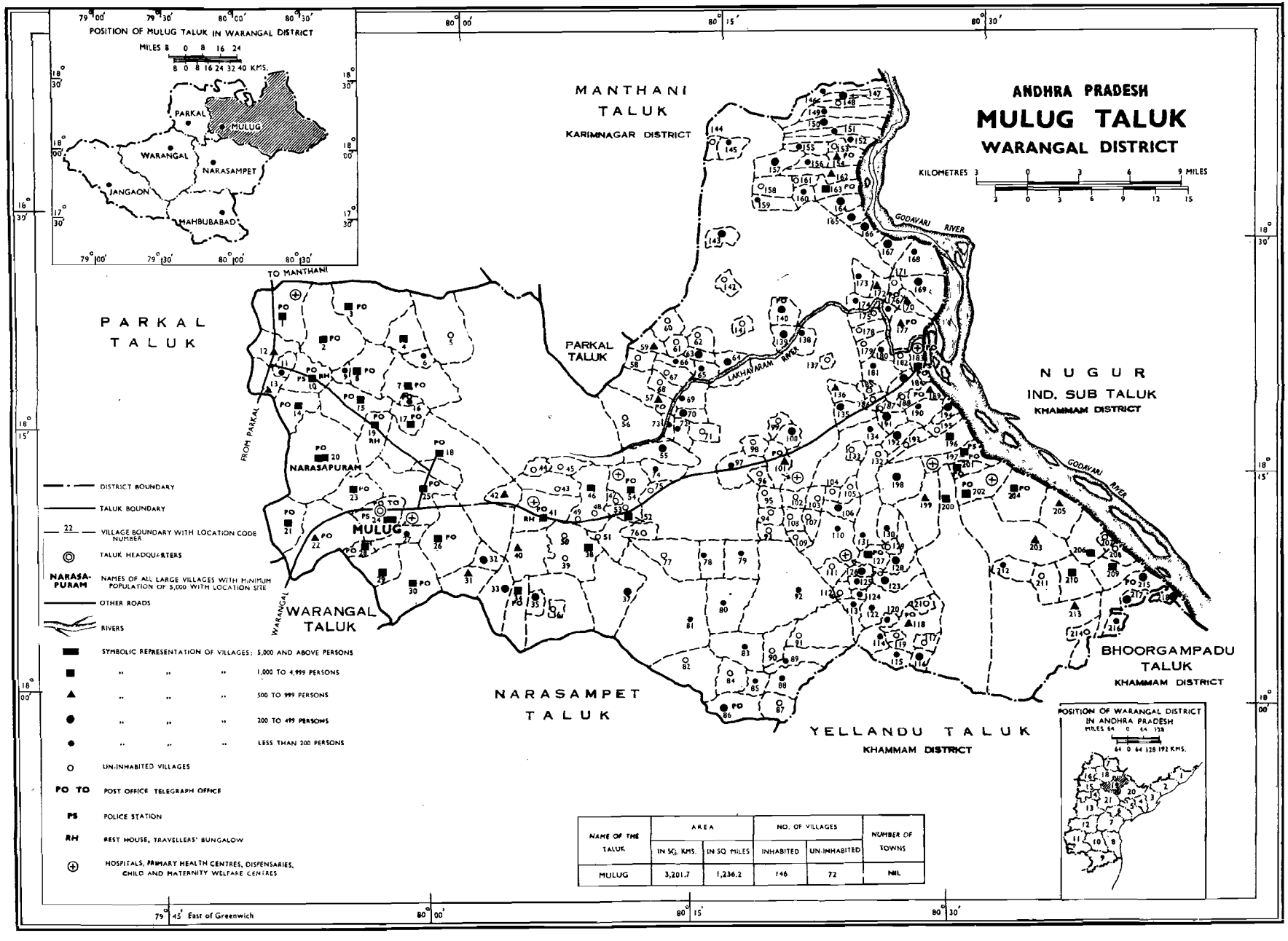

NAME OF THE TALUK	AREA		NO. OF VILLAGES		NUMBER OF TOWNS
	IN SQ. KMS.	IN SQ. MILES	INHABITED	UN-INHABITED	
MULUG	3,201.7	1,236.2	146	72	NIL

ALPHABETICAL LIST OF VILLAGES

MULUG TALUK

1971 Location Code No.	Name of Village
(1)	(2)
21	Abbapuram
4	Adavi Rangapuram (Narayanapuram)
58	Adharvai
218	Akinepalle Mallaram
184	Akulavari Ghanpur
187	Algupalle
176	Allamvari Bhanpur
89	Alligudam
148	Andukpalle
122	Ankampalle
35	Ankannagudem
27	Annampalle
110	Annaram
173	Banajibandam
80	Bandal
5	Bandalapahad
23	Bandarupalle
95	Banjar Yellapur
211	Barlaguda
216	Bandarugudem
118	Beerelli
81	Bhittupalle
131	Bhupatipuram
148	Bhupatipuram
98	Bodigudem
50	Bollepalle
85	Bollepalle *Patti* Lingal
217	Brahmanapalle
14	Budharam
67	Buduguvanipahad
11	Burrakayalagudem
40	Bussapuram
180	Butaram
163	Buttaigudem
172	Chalbak
41	Chalvai
200	Cheerupalle (Kothapet)
1	Chelpur
96	Chennapuram
135	Chinaboinapalle
133	Chinna Venkatapuram
186	Chintagudam *Patti* Ekkala Duvvur
164	Chintagudem *Patti* Gurrevula
84	Chintalkatapur
193	Chirragudam
159	Chittial
92	Chouled
205	Chunchupalle
45	Dammakkapalle
128	Damervai
149	Devdumla
2	Dharmaraopet
138	Dodla
213	Domeda
39	Dumpallagudem
61	Durgaram
181	Ekkala
70	Elbak
195	Ellapuram
183	Etturnagaram
166	Ettur
106	Gangaram *Patti* Annaram
146	Gangaram *Patti* Gurrevula
155	Gangugudem
10	Ghanapuram
192	Gogupalle
208	Gollagudam
175	Gondangavai
72	Gonepalle
109	Gopaigudam
49	Govindaraopeta
43	Gowraram
111	Gowraram *Patti* Annaram
154	Gurrevula
143	Iyapur
103	Immadigudem
25	Incherla
29	Jaggannapeta
22	Jakaram
65	Jampangavai
59	Kalvapalle
100	Kamaram *Patti* Tadvai
120	Kamaram *Patti* Annaram
196	Kamalapuram
117	Kamsettigudam
156	Kanaygudem *Patti* Gurrevula
75	Kannaiguda
32	Kannaigudem

MULUG TALUK *(Contd.)*

1971 Location Code No.	Name of Village
(1)	(2)
66	Kanneboinapalle
167	Kanthanpalle
12	Karkapalle
37	Karlapalle
26	Kasimdevipeta
127	Katapuram
215	Kattigudam
125	Katnarasapuram
47	Kavitla
112	Keshavapur
102	Kishtapuram
199	Komatpalle
140	Kondai
87	Kondaiguda
94	Kondalanagaram
97	Kondaparthy
8	Kondapuram
141	Kondred
142	Koratpalle
77	Kothagudem *Patti* Lingal
137	Kothagudem *Patti* Ekkalaguvam
31	Kothur
152	Kothur *Patti* Gurrevula
60	Kottur *Patti* Pangdi
113	Kowsettivai
194	Koyagudem
214	Ladakgudam
38	Lakhnavaram
79	Lavval
7	Laxmidevipeta
150	Laxmipuram *Patti* Gurrevula
105	Laxmipuram *Patti* Annaram
86	Lingal
132	Lingapuram
42	Machapuram
28	Madanpalle
62	Madharam
13	Mailaram
161	Malkapalle
204	Mallur
139	Malyal
182	Manaspalle
197	Mangapet (Podmur)
99	Maredigudem
171	Maredipaka
144	Marepalle
188	Medaram *Patti* Ettur Nagaram
76	Medaram *Patti* Chalvai
64	Medaram (Sammakajatra)
51	Medarmula
55	Metlagudem
56	Mettupahad
90	Motlagudem *Patti* Lingal
169	Mullykatta
24	Mulug
162	Muppanpalle
74	Muthapuram
17	Nallagunta
126	Narasapuram *Patti* Annaram
203	Narasimhasagaram
57	Narlapuram
201	Narsapur (Mangapet)
20	Narsapuram
88	Narsapuram *Patti* Lingal
119	Nimmagudam
71	Nimmakayalanagaram
63	Oorettam
158	Padigapuram *Patti* Gurrevula
69	Padigapuram *Patti* Pangdi
108	Padigapuram *Patti* Annaram
19	Palampeta
123	Pambapuram
190	Papkapur
157	Parad
53	Pasra
54	Pasranagaram
30	Pathipalle
134	Peda Venkatapuram
3	Peddapur
33	Pegadapalle
83	Pochapur
212	Poreddipalle
48	Raghavapatnam
178	Raigudem
151	Rajannapet
209	Rajupet
210	Ramachandrunipet
207	Ramanakkapet
16	Ramanathapalle
189	Ramannagudam *Patti* Eturnagaram
107	Ramannagudem *Patti* Annaram
15	Ramanujapuram
153	Rampur *Patti* Gurrevula
168	Rampur (Agraharam)
124	Rampur *Patti* Annaram

MULUG TALUK (*Contd.*)

1971 Location Code No.	Name of Village
(1)	(2)
52	Rampuram
36	Ranbandala
116	Rangapuram *Patti* Annaram
46	Rangapuram *Patti* Chalvai
177	Reheer
160	Sarvai
34	Sarvapuram
104	Sattaram
136	Shahpalle
170	Shankarajpalle
165	Singaram *Patti* Gurrevula
130	Singaram *Patti* Annaram
191	Sivapuram
93	Somaigudam
101	Tadvai
68	Takkalagudem
185	Theegalvai
202	Thimampet
9	Thupuram
91	Timmanitogu
6	Timmapuram
198	Tondial Laxmipur
147	Tupakulagudem
129	Uppukunta
82	Vaddagudem *Patti* Lingal
115	Veerapuram
73	Venglapuram
121	Venkannagudam
18	Venkatapuram
44	Venkatapuram *Patti* Chalvai
206	Wadagudam *Patti* Rajupet
78	Wadagudem *Patti* Bandal
179	Wodduguden *Patti* Gurrevula
114	Yellapuram (Ashannaguda)
174	Yelsettipalle

VILLAGE

Amenities

WARANGAL DISTRICT

Location Code No.	Name of Village	Area in Sq.Miles	AMENITIES AVAILABLE WITHIN THE VILLAGE						Staple Food
			Educational	Medical	Electricity	Drinking water	Communications	Postal and Telegraph	
(1)	(2)	(3)	(4)	(5)	(6)	(7)	(8)	(9)	(10)
1	Chelpur	10.10	H	Phc,FPc	E	W	PR	PO	Ri,J,M
2	Dharmaraopet	3.78	4P	...	...	W	...	PO	Ri,J,M
3	Peddapur	11.71	M	...	...	W	KR	PO	Ri,J,M
4	Adavi Rangapuram (Narayanapuram)	3.70	P	...	...	W	KR	...	Ri,J,M
5	Bandalapahad	NA		*Uninhabited*					
6	Timmapuram	3.09	...	...	...	W	...	...	Ri,J,M
7	Laxmidevipeta	10.38	4P	...	...	W	KR	PO	Ri,J.M
8	Kondapuram	10.43	4P	...	...	W	...	PO	Ri,J,M
9	Thupuram	0.64	...	...	...	W	...	...	Ri,J
10	Ghanapuram	2.32	H	...	...	W	PR	PO	Ri,J
11	Burrakayalagudem	1.49	...	...	...	...	PR	...	Ri J
12	Karkapalle	3.63	P	...	...	W	PR	...	Ri,J,M
13	Mailaram	4.47	P	...	...	W	PR	...	Ri,J,M
14	Budharam	5.24	M	...	...	W,Tk	KR	PO	Ri,J,M
15	Ramanujapuram	10.89	3P	...	...	W	PR	PO	Ri,J,M
16	Ramanathapalle	0.61	...	...	...	W	KR	...	Ri,J,M
17	Nallagunta	2.91	M	...	...	W	KR	PO	Ri,J,M
18	Venkatapuram	34.40	...	...	...	W	PR	PO	Ri,J,M
19	Palampeta	5.72	...	...	...	W,Tk	PR	PO	Ri,J,M
20	Narsapuram	19.15	P	...	...	W	KR	PO	Ri.J
21	Abbapuram	8.15	P	...	E	W	KR	PO	Ri,J,M
22	Jakaram	10.84	P	...	E	W	PR	PO	Ri,J,M
23	Bandarupalle	7.45	P	...	...	W	KR	PO	Ri,J,M
24	Mulug	6.45	4P,M,H	H, Phc	E	W	PR	PO,TO, Phone	Ri,J,M
25	Incherla	11.12	2P	...	...	W	PR	PO	Ri,J,M
26	Kasimdevipeta	8.33	...	...	...	W	KR	PO	Ri,J,M
27	Annampalle	1.90	...	...	...	W	...	...	Ri,J.M
28	Madanpalle	1.57	P	...	...	W	KR	PO	Ri,J,M
29	Jaggannapeta	5.98	P	...	...	W	KR	...	Ri,J,M
30	Pathipalle	8.89	...	...	...	W	KR	PO	Ri,J,M
31	Kothur	4.39	P	...	...	W	KR	...	Ri,J,M
32	Kannaigudem	2.94	P	...	...	W	KR	...	Ri,J M
33	Pegadapalle	5.44	P	...	...	W	KR	...	Ri,J,M
34	Sarvapuram	1.59	P	...	...	W	KR	PO	Ri,J
35	Ankannagudem	0.08	P	...	...	W	KR	...	Ri,J
36	Ranbandala	0.02		*Uninhabited*					
37	Karlapalle	15.79	P	...	...	W,C	KR	...	Ri.J
38	Lakhnavaram	3.60	P,H	...	...	W,C	KR	...	Ri,J
39	Dumpallagudem	NA		*Uninhabited*					
40	Bussapuram	3.07	P	...	...	W,C	PR	...	Ri,J

DIRECTORY

and Land use

MULUG TALUK

LAND USE (Area under different types of land use in acres)					Nearest Town and distance (in Kms.)	Day or days of the Weekly Market	Religious, historical or archaeological importance, if any	Location Code No.
Forest	Cultivated Area: Irrigated	Cultivated Area: Unirrigated	Culturable waste	Area not available for cultivation				
(11)	(12)	(13)	(14)	(15)	(16)	(17)	(18)	(1)
812	T(1,394): Tk(1,394)	934	1,732	1,592	Warangal 64	...	...	1
536	T(918): Tk(918)	500	265	200	Warangal 64	...	...	2
2,873	T(506): Tk(506)	3,139	601	375	Warangal 64	...	...	3
1,262	T(233): Tk(233)	767	69	37	Warangal 64	...	...	4
			Not Available		Warangal 80	...	...	5
...	T(141): Tk(141)	448	568	820	Warangal 72	...	...	6
...	T(724): Tk(724)	3,495	1,628	796	Warangal 74	...	...	7
...	T(635): Tk(635)	2,011	1,538	2,491	Warangal 72	...	...	8
...	T(173): Tk(173)	209	19	8	Warangal 77	...	...	9
...	T(1,459): Tk(1,459)	14	6	5	Warangal 77	Every Monday	...	10
...	T(504): Tk(504)	390	56	3	Warangal 77	...	...	11
...	T(1,276): Tk(1,276)	509	162	376	Warangal 59	...	...	12
848	T(227): Tk(227)	840	154	791	Warangal 56	...	...	13
...	T(312): Tk(312)	1,520	250	1,271	Warangal 77	...	...	14
1,772	T(2,156): Tk(2,156)	624	828	1,589	Warangal 74	...	...	15
...	T(17): Tk(17)	147	23	203	Warangal 77	...	...	16
...	T(746): Tk(746)	800	81	235	Warangal 62	...	...	17
8,694	T(2,199): Tk(2,199)	5,480	2,374	3,269	Warangal 59	...	...	18
207	T(896): Tk(896)	465	420	1,672	Warangal 70	...	...	19
...	T(1,208): Tk(1,208)	1,750	4,270	5,028	Warangal 27	...	...	20
...	T(164): Tk(164)	1,655	533	2,864	Warangal 45	...	...	21
4,370	T(300): Tk(300)	139	31	2,097	Warangal 43	...	...	22
202	T(313): Tk(313)	2,280	562	1,411	Warangal 54	...	...	23
...	T(128): Tk(128)	2,932	342	726	Warangal 51	...	...	24
...	T(1,392): Tk(1,392)	2,207	495	3,022	Warangal 54	...	...	25
1,198	T(503): Tk(503)	3,380	...	250	Warangal 58	...	...	26
...	T(150): Tk(150)	1,033	6	27	Warangal 56	...	...	27
...	T(178): Tk(178)	418	12	396	Warangal 54	...	...	28
...	T(446): Tk(446)	1,840	975	566	Warangal 56	...	...	29
1,812	T(734): Tk(734)	2,859	120	164	Warangal 64	...	...	30
488	T(312): Tk(312)	1,162	488	359	Warangal 64	...	...	31
244	T(233): Tk(233)	508	133	763	Warangal 61	...	...	32
1,690	T(110): Tk(110)	940	...	741	Warangal 59	...	...	33
387	T(120): Tk(120)	311	80	119	Warangal ...	...	...	34
		39	...	12	Warangal 80	...	...	35
			Not Available	12	Warangal 99	...	...	36
3,597	T(106): Tk(106)	6,281	120	1	Warangal 80	...	...	37
481	T(1,677): Tk(1,677)	87	30	29	Warangal 77	...	...	38
			Not Available			...	...	39
1,602	T(272): Tk(272)	52	...	38	Warangal 74	...	...	40

VILLAGE

Amenities

WARANGAL DISTRICT

Location Code No.	Name of Village	Area in Sq.Miles	Amenities available within the village						Staple Food
			Educational	Medical	Electricity	Drinking water	Communications	Postal and Telegraph	
(1)	(2)	(3)	(4)	(5)	(6)	(7)	(8)	(9)	(10)
41	Chalvai	3.80	M	...	...	W,C	PR	PO	Ri,J
42	Machapuram	1.33	P	...	...	W	PR	...	Ri,J
43	Gowraram	NA	*Uninhabited*						
44	Venkatapuram *Patti* Chalvai	NA	*Uninhabited*						
45	Damakkapalle	0.11	*Uninhabited*						
46	Rangapuram *Patti* Chalvai	4.23	2P	...	...	W,C	...	...	Ri,J
47	Kavitla	0.54	*Uninhabited*						
48	Raghavapatnam	NA	*Uninhabited*						
49	Govindaraopeta	NA	*Uninhabited*						
50	Bollepalle	NA	*Uninhabited*						
51	Medarmula	NA	*Uninhabited*						
52	Rampuram *Patti* Chalvai	0.55	P	...	...	W	PR	...	Ri,J
53	Pasra	NA	*Uninhabited*						
54	Pasranagaram	0.37	P	...	...	W,C	PR	PO	Ri,J
55	Metlagudem	0.30	...	...	...	V	KR	...	Ri,J
56	Mettupahad	0.01	*Uninhabited*						
57	Narlapuram	1.69	P	...	...	Tk	...	PO	M,J
58	Adharvai	0.21	*Uninhabited*						
59	Kalvapalle	0.80	P	...	...	W	...	...	M,J
60	Kothur *Patti* Pangdi	0.20	*Uninhabited*						
61	Durgaram	0.22	*Uninhabited*						
62	Madharam	0.20	*Uninhabited*				KR	...	M,J
63	Oorettam	0.92	P	...	...	W	KR	...	J,M
64	Medaram (Sammakajatra)	0.24	P	...	...	W	...	...	J,M
65	Jampangavai	0.72	...	...	...	W			J,M
66	Kanneboinapalle	0.18	...	...	...	W	...	...	J,M
67	Buduguvanipahad	0.01	...	*Uninhabited*					J.M
68	Takkalagudem	0.02	*Uninhabited*						
69	Padigapuram *Patti* Pangdi	0.45	...	...	...	W	...	...	J,M
70	Elbak	5.70	...	...	...	W	...	...	J,M
71	Nimmakayalanagaram	NA	*Uninhabited*						
72	Gonepalle	0.30	...	...	...	W	...	...	J,M
73	Venglapuram	0.52	...	...	...	W	...	...	J,M
74	Muthapuram	0.21	...	...	...	R	...	...	J,M
75	Kannaiguda	0.14	*Uninhabited*				KR	...	J,M
76	Medaram *Patti* Chalvai	0.68	*Uninhabited*						
77	Kothagudem *Patti* Lingal.	0.02	*Uninhabited*						
78	Wadagudem *Patti* Bandal.	0.08	...	...	...	W	...	...	J,M
79	Lavval	0.12	...	...	...	W	...	...	J,M
80	Bandal	0.67	...	...	...	W	...	...	J,M

DIRECTORY

and Land use

MULUG TALUK

LAND USE (Area under different types of land use in acres)					Nearest Town and distance (in Kms.)	Day or days of the Weekly Market	Religious, historical or archaeo-logical importance, if any	Loca-tion Code No.
Forest	Cultivated Area: Irrigated	Cultivated Area: Unirrigated	Culturable waste	Area not available for culti-vation				
(11)	(12)	(13)	(14)	(15)	(16)	(17)	(18)	(1)
1,299	T(990): Tk(990)	50	...	93	Warangal 70	...	...	41
...	T(93): Tk(93)	678	...	80	Warangal 66	...	...	42
			Not Available					43
			Not Available		Warangal 70	...	...	44
...	...	...	30	40	Warangal 74	...	...	45
1,142	T(1,366): Tk(1,366)	119	...	80	Warangal 83	...	...	46
...	...	...	145	200	Warangal 112	...	...	47
			Not Available					48
			Not Available					49
			Not Available					50
...						...	...	51
181	T(95): Tk(95)	42	...	34	Warangal 96	...	...	52
			Not Available					53
N.A.	T(200): Tk(200)	26	...	10	Warangal 77	...	...	54
N.A.	...	135	7	50	Warangal 86	...	...	55
...	...	...	...	6	Warangal 83	...	...	56
...	T(26): Tk(26)	708	54	103	Warangal 96	...	...	57
4	...	96	34	...	Warangal 104	...	...	58
...	...	426	18	68	Warangal 101	...	...	59
128	...	...	...	...	...	...	...	60
85	...	41	13	1	Warangal 107	...	...	61
29	T(10): Tk(10)	83	...	6	...	...	...	62
...	...	394	28	166	Warangal 99	...	...	63
...	...	133	...	20	Warangal 101	...	Samaka Jatara	64
23	...	308	13	116	Warangal 93	...	...	65
...	...	41	5	69	Warangal 99	...	...	66
...	T(6): Tk(6)	...	...	...	Warangal 104	...	...	67
8	...	...	4	...	Warangal 104	...	...	68
41	...	123	26	98	Warangal 101	...	...	69
...	...	870	1,330	1,448	Warangal 101	...	...	70
			Not Available		Warangal 112	...	...	71
...	...	152	13	27	Warangal 102	...	...	72
...	...	290	19	23	Warangal 96	...	...	73
...	T(6): Tk(6)	100	18	10	Warangal 86	...	...	74
...	T(8): Tk(8)	79	...	2	Warangal 77	...	...	75
			Not Available		Warangal 77	...	...	76
...	...	...	...	12	...	...	...	77
14	T(20): Tk(20)	17	...	...	...	...	...	78
...	T(15): Tk(15)	15	...	46	Warangal 106	...	...	79
226	T(146): Tk(146)	46	10	...	...	...	...	80

VILLAGE

Amenities

WARANGAL DISTRICT

Location Code No.	Name of Village	Area in Sq.Miles	Amenities available within the village						Staple Food
			Educational	Medical	Electricity	Drinking water	Communications	Postal and Telegraph	
(1)	(2)	(3)	(4)	(5)	(6)	(7)	(8)	(9)	(10)
81	Bhittupalle	0.58	...	...	...	W	...	...	Ri,J
82	Vaddagudem *Patti* Lingal	0.04		*Uninhabited*					
83	Pochapur	0.31	...	...	...	W	...	...	Rl,J
84	Chintalkatapur	0.22		*Uninhabited*					
85	Bollepalle *Patti* Lingal	1.53	...	...	...	W	...	...	Ri,J
86	Lingal	1.29	P	...	...	W	...	...	Ri,J
87	Kondaiguda	0.14		*Uninhabited*					
88	Narsapuram *Patti* Lingal	0.44	P	...	...	W,V	...	...	Ri,J
89	Alligudam	0.54	...	...	...	W	...	...	Ri,J
90	Motlagudem *Patti* Lingal	0.37		*Uninhabited*					
91	Timmanitogu	N.A.		*Uninhabited*					
92	Chouled	0.12	...	...	...	V	...	...	J
93	Somaigudam	N.A.		*Uninhabited*					
94	Kondalanagaram	N.A.		*Uninhabited*					
95	Banjar Yellapur	0.51		*Uninhabited*					
96	Chennapuram	N.A.		*Uninhabited*					
97	Kondaparthy	1.37	...	...	...	W	KR	...	J
98	Bodigudem	0.12		*Uninhabited*			KR	...	
99	Maredigudem	0.05		*Uninhabited*			...		
100	Kamaram *Patti* Tadvai	1.33	...	...	...	W	KR	...	J
101	Tadvai	0.48	...	...	...	W	KR	PO	J
102	Kishtapuram	0.01		*Uninhabited*					
103	Immadigudem	0.11		*Uninhabited*			PR		J
104	Sattaram	0.02		*Uninhabited*					
105	Laxmipuram *Patti* Annaram	0.64		*Uninhabited*					
106	Gangarm *Patti* Annaram	0.31	...	...	...	R	KR	...	Ri,J
107	Ramannagudem *Patti* Annaram	0.02		*Uninhabited*					
108	Padigapuram *Patti* Annaram	0.45		*Uninhabited*					
109	Gopaigudam	N.A.		*Uninhabited*					
110	Annaram	0.77	...	...	...	W	PR	...	Ri,J
111	Gowraram *Patti* Annaram	N.A.		*Uninhabited*					
112	Keshavapur	0.11		*Uninhabited*					
113	Kowsettivai	0.07	...	...	...	V	...	...	J
114	Yellapuram (Ashannaguda)	0.12	...	...	...	W	...	...	J
115	Veerapuram	0.20	...	...	...	W	...	...	J
116	Rangapuram *Patti* Annaram	0.25	P	...	...	W	...	...	J
117	Kamsettygudem	0.06		*Uninhabited*					
118	Beerelli	0.37	P	...	...	W	KR	PO	J
119	Nimmagudam	N.A.		*Uninhabited*					
120	Kamaram *Patti* Annaram	0.11	...	...	...	W	...	...	J

DIRECTORY

and Land use

MULUG TALUK

LAND USE (Area under different types of land use in acres)					Nearest Town and distance (in Kms.)	Day or days of the Weekly Market	Religious, historical or archaeo-logical importance, if any	Location Code No.
Forest	Cultivated Area: Irrigated	Cultivated Area: Unirrigated	Culturable waste	Area not available for cultivation				
(11)	(12)	(13)	(14)	(15)	(16)	(17)	(18)	(1)
206	T(125): Tk(125)	25	15	...	Warangal 93	...	...	81
...	...	...	...	25		...	...	82
123	T(29): Tk(29)	25	...	21	Warangal 115	...	...	83
...	...	...	120	20	...	...	...	84
626	T(175): Tk(175)	165	13	...	...	...	...	85
428	T(316): Tk(316)	39	42	...	Warangal 98	...	...	86
56	...	...	6	27	...	...	...	87
...	T(222): Tk(222)	31	27	1	Warangal 120	...	...	88
1	T(137): Tk(137)	137	12	58	Warangal 112	...	...	89
158	T(5): Tk(5)	5	...	68		...	...	90
			Uninhabited					91
...	T(75): Tk(75)	NA	...	1	Warangal 125	...	...	92
			Uninhabited					93
			Uninhabited					94
267	...	...	...	59	Warangal 115	...	...	95
			Uninhabited					96
...	T(2): Tk(2)	830	23	21	Warangal 101	...	...	97
...	...	74	2	...	Warangal 101	...	...	98
...	...	...	17	15	Warangal 144	...	...	99
634	T(48): Tk(48)	153	...	16	Warangal 93	...	...	100
...	T(35): Tk(35)	225	39	8	Warangal 88	...	...	101
6	...	...	...	...	...			102
...	T(6): Tk(6)	43	12	9	Warangal 118	...	...	103
4	...	...	...	8				104
...	T(3): Tk(3)	279	25	102	Warangal 152	...	...	105
...	...	139	32	27	Warangal 155	...	...	106
12	...	...	...	...	Warangal 180	...	...	107
...	...	269	7	12	Warangal 144	...	...	108
			Uninhabited					109
...	T(407): Tk(407)	60	...	25	Warangal 110	...	...	110
			Uninhabited					111
29	...	...	21	20	...	...	...	112
...	T(23): Tk(23)	15	6	...				113
...	T(60): Tk(60)	10	5	1	Warangal 126	...	...	114
50	T(67): Tk(67)	9	...	2	Warangal 115	...	...	115
...	T(144): Tk(144)	10	4	2	Warangal 112	...	...	116
...	T(29): Tk(29)	8	...	1	...			117
...	T(178): Tk(178)	50	...	8	Warangal 126	...	...	118
			Uninhabited					119
...	T(35): Tk(35)	30	5	...	...	...	...	120

WARANGAL DISTRICT

Location Code No.	Name of Village	Area in Sq.Miles	Amenities available within the village						Staple Food
			Educational	Medical	Electricity	Drinking water	Communications	Postal and Telegraph	
(1)	(2)	(3)	(4)	(5)	(6)	(7)	(8)	(9)	(10)
121	Venkannagudam	0.03		*Uninhabited*					
122	Ankampalle	0.27	...	...	...	W	...	...	Ri,J
123	Pambapuram	0.30	...	...	...	W	...	...	Ri,J
124	Rampur *Patti* Annaram	0.08	...	...	...	...	...	...	Ri,J
125	Katnarasapuram	0.03	...	...	...	V	...	...	Ri,J
126	Narasapuram *Patti* Annaram	0.30	2P	...	...	W	KR	...	Ri,J,M
127	Katapuram	0.51	M	...	...	W	PR	PO	Ri,J,M
128	Damervai	0.30	P	...	...	W	KR	...	Ri,J
129	Uppukunta	0.13		*Uninhabited*					
130	Singaram *Patti* Annaram	0.03	...	...	...	...	...	...	...
131	Bhupatipuram	0.10	...	...	...	W	...	...	Ri,J
132	Lingapuram	0.05		*Uninhabited*					
133	Chinna Venkatapuram	0.23		*Uninhabited*					
134	Peda Venkatapuram	0.13	...	...	...	W	PR	...	Ri,J
135	Chinaboinapalle	0.44	P	...	...	W	PR	...	Ri,J
136	Shahpalle	1.27	P	...	...	W	KR	...	Ri,J
137	Kothagudem *Patti* Ekkalaguvam	0.02		*Uninhabited*					
138	Dodla	0.22	...	...	...	W	KR	...	Ri,J
139	Malyal	0.34	P	...	...	W,R	KR	...	Ri,J
140	Kondai	0.30	P	...	...	W,R	KR	PO	Ri,J
141	Kondred	0.03		*Uninhabited*					
142	Koratpalle	0.02		*Uninhabited*					
143	Iylapur	1.91	P	...	...	W,R	KR	...	Ri,J
144	Marepalle	0.02		*Uninhabited*					
145	Bhupatipuram	0.08	...	...	...	W	KR	...	Ri,J
146	Gangaram *Patti* Gurrevula	0.26	P	...	...	W	PR	...	Ri,J
147	Tupakulagudem	0.31	P	...	...	R	KR	...	Ri,J
148	Andukpalle	0.03		*Uninhabited*					
149	Devdumla	0.24	...	...	...	R	KR	...	Ri,J
150	Laxmipuram *Patti* Gurrevula	0.38	P	...	...	R	KR	...	Ri,J
151	Rajannapet	0.26	P	...	...	W	KR	...	Ri,J
152	Kothur *Patti* Gurrevula	0.25	...	...	...	R	KR	...	Ri,J
153	Rampur *Patti* Gurrevula	0.15		*Uninhabited*					
154	Gurrevula	0.37	P	...	...	W	KR	PO	Ri,J
155	Gangugudem	0.29	...	...	...	W	KR	...	Ri,J
156	Kanaygudem *Patti* Gurrevula	0.14	P	...	...	W	KR	...	Ri,J
157	Parad	0.04	...	...	...	W	...	...	Ri,J
158	Padigapuram *Patti* Gurrevula	0.06		*Uninhabited*					
159	Chittial	0.10	...	...	...	W	KR	...	Ri,J
160	Sarvai	0.13	...	...	...	W,R	KR	...	Ri,J

DIRECTORY

and Land use

MULUG TALUK

LAND USE (Area under different types of land use in acres)					Nearest Town and distance (in Kms.)	Day or days of the Weekly Market	Religious, historical or archaeo-logical importance, if any	Location Code No.
Forest	Cultivated Area: Irrigated	Cultivated Area: Unirrigated	Culturable waste	Area not available for cultivation				
(11)	(12)	(13)	(14)	(15)	(16)	(17)	(18)	(1)
...	...	10	9	...	Warangal 118	...	...	121
71	T(47): Tk(47)	31	22	1	...	...	...	122
100	T(70): Tk(70)	8	4	10	Warangal 126	...	...	123
...	...	...	30	21				124
...	T(19): Tk(19)	...	...	...	Warangal 122	...	...	125
...	T(187): Tk(187)	...	...	5	Warangal 61	...	...	126
...	T(310): Tk(310)	4	...	12	Warangal 118	...	...	127
...	T(170): Tk(170)	8	6	8	Warangal 120	...	...	128
...	T(44): Tk(44)	31	...	8	Warangal 123	...	...	129
40	...	81	50	21	Warangal 128	...	...	130
...	T(57): Tk(57)	3	...	4	...	...	...	131
...	...	12	18	2	Warangal 120	...	...	132
99	...	...	...	48	...	...	...	133
...	T(9): Tk(9)	61	12	1	Warangal 117	...	...	134
...	T(38): Tk(38)	170	21	52	Warangal 107	...	...	135
...	T(288): Tk(288)	76	60	388	Warangal 115	...	...	136
12	...	...	...	...	...	...	...	137
131	...	7	...	2	Warangal 125	...	...	138
...	T(25): Tk(25)	154	28	10	Warangal 128	...	...	139
...	T(9): Tk(9)	172	...	11	Warangal 125	...	...	140
...	...	...	3	16	Warangal 128	...	...	141
...	..	10	...	2	Warangal 133	...	...	142
737	...	269	20	196	Warangal 144	...	...	143
11	...	...	1	...	Warangal 130	...	...	144
1,512	...	81	...	74	Warangal 125	...	...	145
...	T(93): Tk(93)	70	...	3	Warangal 107	...	...	146
...	...	123	44	31	Warangal 155	...	...	147
...	...	10	...	9	Warangal 152	...	...	148
...	T(39): Tk(39)	90	14	10	Warangal 154	...	...	149
...	T(3): Tk(3)	200	25	15	...	...	...	150
...	...	100	40	26	Warangal 158	...	...	151
...	...	124	9	27	Warangal 150	...	...	152
...	...	...	56	40	...	...	...	153
...	...	196	4	36	Warangal 147	...	...	154
...	...	139	26	20	Warangal 142	...	...	155
...	...	178	23	160	Warangal 136	...	...	156
...	...	92	...	227	Warangal 150	...	...	157
...	...	293	7	315	...	...	...	158
...	...	62	...	2	Warangal 147	...	...	159
...	...	80	...	3	Warangal 128	...	...	160

VILLAGE

Amenities

WARANGAL DISTRICT

Location Code No.	Name of Village	Area in Sq. Miles	Amenities available within the village						Staple Food
			Educational	Medical	Electricity	Drinking water	Communications	Postal and Telegraph	
(1)	(2)	(3)	(4)	(5)	(6)	(7)	(8)	(9)	(10)
161	Malkapalle	0.07		*Uninhabited*					
162	Muppanpalle	0.56	P	...	...	W	KR	...	Ri,J
163	Buttaigudem	0.73	P	...	...	W	KR	PO	Ri,J
164	Chintagudem *Patti* Gurrevula	0.21	P	...	...	W	KR	...	Ri,J
165	Singaram *Patti* Gurrevula	0.40	P	...	...	W,R	KR	...	Ri,J
166	Ettur	0.41	P	...	...	W,R	KR	...	Ri,J
167	Kanthanpalle	0.58	P	...	...	R	KR	...	Ri,J
168	Rampur (Agraharam)	0.15	...	...	...	W	KR	...	Ri,J
169	Mullykatta	1.40	...	...	...	W	KR	...	Ri,J
170	Shankarajpalle	0.90	...	...	...	W	KR	...	Ri,J
171	Maredipaka	0.03		*Uninhabited*					
172	Chalbak	1.05	P	...	...	W,R	KR	...	Ri,J
173	Banajibandam	0.13	...	...	...	W,R	KR	...	Ri,J
174	Yelsettipalle	0.12	...	...	...	W,R	KR	...	Ri,J
175	Gondangavai	0.01		*Uninhabited*					
176	Allambari Ghanpur	0.12	...	...	...	W,R	KR	...	Ri,J
177	Reheer	1.26	P	...	...	W	KR	PO	Ri,J
178	Raigudem	0.01		*Uninhabited*					
179	Woddugudem *Patti* Gurrevula	0.08		*Uninhabited*					
180	Butaram	0.16	...	...	...	R	KR	...	Ri,J
181	Ekkala	4.93	...	...	...	R	KR	...	Ri,J
182	Mahaspalle	0.55		*Uninhabited*		...	KR	...	...
183	Etturnagaram	1.78	P,H	Phc,Mcw	...	W,V	PR	PO	Ri,J
184	Akulavari Ghanpur	2.14	P	...	...	...	KR	...	Ri,J
185	Theegalvai	0.01		*Uninhabited*					
186	Chintagudem *Patti* Ekkala Duvvur	0.06		*Uninhabited*					
187	Algupalle	0.42		*Uninhabited*					
188	Medaram *Patti* Etturnagaram	0.68		*Uninhabited*					
189	Ramannagudem *Patti* Etturnagaram	0.02	P	...	...	W	KR	PO	Ri,J
190	Papkapur	1.06	...	...	...	W	...	...	Ri,J
191	Sivapuram	0.58	P	...	...	W	KR	...	Ri,J
192	Gogupalle	0.42	...	...	...	W	KR	...	Ri,J
193	Chirragudem	0.66		*Uninhabited*					
194	Koyagudem	0.68	...	...	...	R	KR	...	Ri,J
195	Ellapuram	0.15		*Uninhabited*					
196	Kamalapuram	0.03	P	...	...	W	KR	...	Ri,J
197	Mangapet (Podmur)	0.18	P,M	Phc	...	W,V	KR	PO	Ri,J
198	Tondial Laxmipur	7.95	P	...	...	W	...	...	Ri,J
199	Komatpalle	0.01	P	...	...	W	KR	...	Ri,J
200	Cheerupalle (Kothapet)	0.76	P	...	...	W	KR	...	Ri,J

DIRECTORY

and Land use

MULUG TALUK

LAND USE (Area under different types of land use in acres)					Nearest Town and distance (in Kms.)	Day or days of the Weekly Market	Religious, historical or archaeo-logical importance, if any	Loca-tion Code No.
Forest	Cultivated Area: Irrigated	Cultivated Area: Unirrigated	Culturable waste	Area not available for culti-vation				
(11)	(12)	(13)	(14)	(15)	(16)	(17)	(18)	(1)
...	T(15): Tk(15)	20	...	9	Warangal 142	...	...	161
...	...	225	57	76	Warangal 142	...	...	162
...	...	341	72	54	Warangal 144	...	..	163
...	...	124	7	3	...	...	...	164
55	...	149	41	11	Warangal 142	...	...	165
...	...	215	45	2	Warangal 126	...	...	166
...	...	238	59	74	...	...	...	167
...	...	71	15	10	Warangal 147	...	...	168
749	T(97): Tk(97)	39	6	5	Warangal 125	...	...	169
476	T(64): Tk(64)	24	7	5	Warangal 126	...	...	170
...	...	17	...	2	Warangal 132	...	...	171
...	T(29): Tk(29)	379	236	28	Warangal 123	...	...	172
...	...	79	...	4	Warangal 120	...	...	173
...	...	68	6	2	Warangal 126	...	...	174
...	...	6	...	...	...	...	...	175
...	...	70	...	6	Warangal 118	...	...	176
595	T(33): Tk(33)	119	36	23	Warangal 123	...	...	177
...	...	...	...	6	.	...	...	178
14	T(20): Tk(20)	17	...	...	Warangal 118	...	...	179
...	...	93	6	3	Warangal 120	...	...	180
...	T(68): Tk(68)	960	796	1,331	Warangal 118	...	...	181
251	...	68	10	23	...	...	...	182
...	...	939	98	102	Warangal 115	...	...	183
...	T(160): Tk(160)	577	147	485	Warangal 110	...	...	184
6	...	...	...	...	...	...	...	185
...	...	...	5	33	...	...	...	186
144	T(67): Tk(67)	34	15	8	Warangal 120	...	...	187
...	T(116): Tk(116)	210	21	88	Warangal 118	...	...	188
...	...	...	5	7	...	...	...	189
...	T(149): Tk(149)	479	30	20	Warangal 118	...	...	190
246	T(20): Tk(20)	80	18	7	Warangal 109	...	...	191
...	T(113): Tk(113)	43	11	101	Warangal 110	...	...	192
...	T(18): Tk(18)	124	132	148	Warangal 123	...	...	193
...	...	430	...	5	Warangal 125	...	...	194
...	...	...	65	31	Warangal 125	...	...	195
...	T(19): Tk(19)	...	...	...	Warangal 122	...	...	196
...	...	96	...	19	Warangal 134	...	...	197
4,600	T(389): Tk(389)	61	28	10	Warangal 132	...	...	198
...	...	...	...	6	Warangal 147	...	...	199
...	...	269	112	105	Warangal 144	...	...	200

VILLAGE

Amenities

WARANGAL DISTRICT

Location Code No.	Name of Village	Area in Sq.Miles	Amenities available within the village						Staple Food
			Educational	Medical	Electricity	Drinking water	Communications	Postal and Telegraph	
(1)	(2)	(3)	(4)	(5)	(6)	(7)	(8)	(9)	(10)
201	Narsapur (Mangapet)	0.23	P,M	...	...	W	KR	PO	Ri,J
202	Thimampet	2.77	...	...	...	W	KR	PO	Ri,J
203	Narasimhasagaram	0.01	P	...	...	W	...	...	Ri,J
204	Mallur	0.40	P	...	...	W	KR	PO	Ri,J
205	Chunchupalle	0.01	P	...	...	R	...	...	Ri,J
206	Wadagudem *Patti* Rajupet	0.03	P	...	...	W	...	...	Ri,J
207	Ramanakkapet	0.49	*Uninhabited*						
208	Gollagudem	1.63	*Uninhabited*						
209	Rajupet	0.06	P	...	...	W,V	...	...	Ri,J
210	Ramachandrunipet	0.01	P	...	...	W,R	...	...	Ri,J
211	Barlaguda	1.38	*Uninhabited*						
212	Poreddipalle	0.76	P	...	...	W,Tk	...	...	Ri,J
213	Domeda	0.60	P	...	...	Tk	...	...	Ri,J
214	Ladakgudem	0.21	*Uninhabited*						
215	Kathigudem	0.02	P	...	...	W,V	...	PO	Ri,J
216	Bandargudem	1.49	...	...	...	W	...	...	Ri
217	Brahmanapalle	0.80	P	...	...	W,V	...	...	Ri
218	Akinepalle Mallaram	0.03	...	...	...	W,R	...	...	Ri

DIRECTORY

and Land use

MULUG TALUK

LAND USE (Area under different types of land use in acres)					Nearest Town and distance (in Kms.)	Day or days of the Weekly Market	Religious, historical or archaeo-logical importance, if any	Location Code No.
Forest	Cultivated Area: Irrigated	Cultivated Area: Unirrigated	Culturable waste	Area not available for cultivation				
(11)	(12)	(13)	(14)	(15)	(16)	(17)	(18)	(1)
...	...	103	13	31	Warangal 136	...	...	201
660	T(150): Tk(150)	809	120	33	Warangal 147	...	...	202
N.A.	N.A.	...	...	6	Warangal 147	...	...	203
...	T(256): Tk(256)	...	...	...	...	...	...	204
...	...	...	...	6	Warangal 154	...	...	205
...	T(19): Tk(19)	...	...	...	Warangal 160	...	...	206
...	T(158): Tk(158)	158	...	3	Warangal 154	...	...	207
...	T(224): Tk(224)	768	...	51	Warangal 154	...	...	208
N.A.	T(34): Tk(34)	...	...	4	Warangal 150	...	...	209
...	N.A.	...	...	6	Warangal 152	...	...	210
...	...	...	363	520	...	...	...	211
95	T(397): Tk(397)	...	...	...	Warangal 144	...	...	212
...	T(384): Tk(384)	...	...	...	Warangal 150	...	...	213
51	T(82): Tk(82)	...	...	1	Warangal 144	...	...	214
N.A.	T(12): Tk(12)	...	...	...	Warangal 152	...	...	215
859	T(94): Tk(94)	...	...	...	Warangal 147	...	...	216
334	T(178): Tk(178)	...	...	...	Warangal 149	...	...	217
N.A.	T(19): Tk(19)	...	...	...	Warangal 168	...	...	218

NARASAMPET TALUK

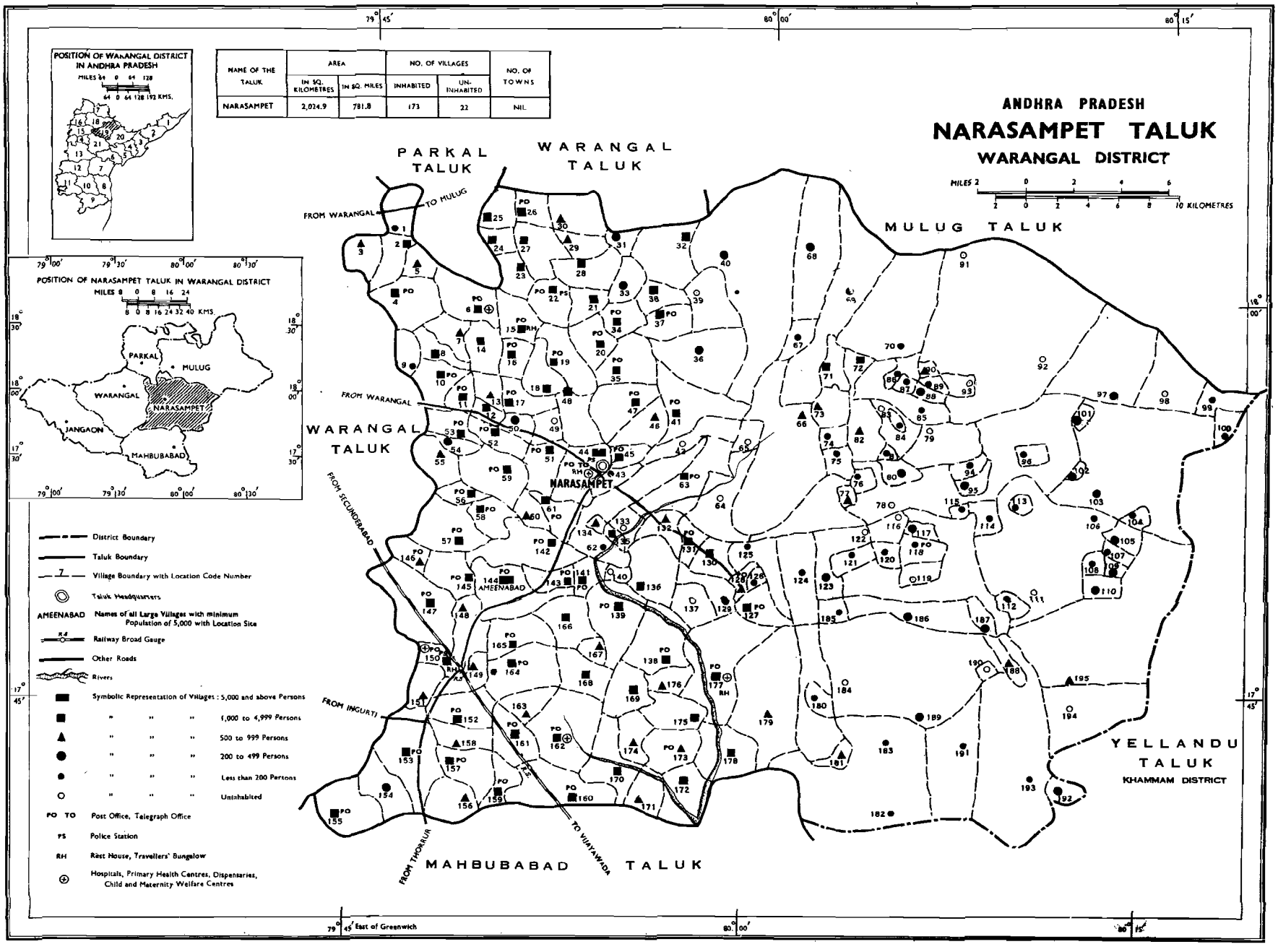
ANDHRA PRADESH
NARASAMPET TALUK
WARANGAL DISTRICT
MILES 2 0 2 4 6
2 0 2 4 6 8 10 KILOMETRES
NAME OF THE TALUK
AREA
IN SQ. KILOMETRES
IN SQ. MILES
NO. OF VILLAGES
INHABITED
UN-INHABITED
NO. OF TOWNS
NARASAMPET
2,024.9
781.8
173
22
NIL
POSITION OF WARANGAL DISTRICT IN ANDHRA PRADESH
MILES 64 0 64 128
64 0 64 128 192 KMS.
POSITION OF NARASAMPET TALUK IN WARANGAL DISTRICT
MILES 8 0 8 16 24
8 0 8 16 24 32 40 KMS.
PARKAL
MULUG
WARANGAL
NARASAMPET
JANGAON
MAHBUBABAD
PARKAL TALUK
WARANGAL TALUK
MULUG TALUK
YELLANDU TALUK
KHAMMAM DISTRICT
MAHBUBABAD TALUK
FROM WARANGAL
TO MULUG
FROM WARANGAL
FROM SECUNDERABAD
FROM INGURTI
FROM THORRUR
TO KHATAWADA
NARASAMPET
AMEENABAD
District Boundary
Taluk Boundary
Village Boundary with Location Code Number
Taluk Headquarters
AMEENABAD Names of all Large Villages with minimum Population of 5,000 with Location Site
Railway Broad Gauge
Other Roads
Rivers
Symbolic Representation of Villages : 5,000 and above Persons
" " " 1,000 to 4,999 Persons
" " " 500 to 999 Persons
" " " 200 to 499 Persons
" " " Less than 200 Persons
" " " Uninhabited
PO TO Post Office, Telegraph Office
PS Police Station
RH Rest House, Travellers' Bungalow
Hospitals, Primary Health Centres, Dispensaries, Child and Maternity Welfare Centres
79° 45' East of Greenwich
79° 45'
80° 00'
80° 15'
17° 45'
18° 00'

ALPHABETICAL LIST OF VILLAGES

NARSAMPET TALUK

1971 Location Code No. (1)	Name of Village (2)
126	Adivarampet
55	Adivi Rangapur
132	Ainepalle
60	Akkalched
159	Alamkhanipet
144	Ameenabad
70	Ankannaguda
152	Appalaraopet
171	Arapanpalle
30	Arshanpalle
39	Asurvelli
176	Ayodhyapur
120	Bakkachintalapad
19	Banajipet
186	Bathulapalle
110	Bavurgonda
194	Bhupalapatnam
128	Bhupathipet
175	Bollepalle
156	Bollikonda
114	Bothawaniguda
1	Brahmanpalle
131	Budhraopet
155	Burgamadla
12	Chalparthi
147	Chandrugonda
142	Chennaraopet
163	Chinna Korpolu
125	Chinna Yellapur
105	Chintaguda
36	Dabirpet
178	Dameravancha
145	Deekshakunta
93	Devavaram
136	Dharmaraopet
113	Doravari Vempalle
100	Dubbaguda
6	Duggondi
95	Durgaram
73	Enchaguda
119	Eswaraguda
169	Gajulagattu
195	Gangaram
123	Gopalpur
154	Gotlakonda
32	Govindapur
81	Govindapuram
177	Gudur
65	Gundam
168	Gundenaga
34	Gundlapahad
94	Gundrepalle
149	Gundrepalle
124	Gunjed
59	Gurjal
160	Intikanne
92	Ippala Pegadapur
190	Irkulakunta
35	Itikalpalle
42	Jalbanda
104	Jangalpalle
116	Jangalpalle
90	Jangamwariguda

1971 Location Code No. (1)	Name of Village (2)
3	Kamaram
101	Kamaram
18	Kammepalle
31	Kannaraopet
189	Karlai
96	Karnegandi
108	Katrenam
170	Katrepalle
137	Keshwapatnam
5	Keswapur
3	Khanapur
143	Khalli
121	Kistapur
193	Kodisalmitta
109	Komatlaguda
69	Konapur
58	Konapuram
40	Kondapur
182	Kongaragidda
77	Kothagudem
76	Kothapalle
135	Kothoor
86	Kundanpalle
52	Laknepalle
4	Laxmipur
23	Lenkalapalle
165	Lingagiri
56	Lingapur
179	Macherla
48	Madannapet
188	Madigudem
49	Madira
54	Madiramandapalle
167	Madnapur
103	Mahadevuniguda
51	Maheswaram
61	Makdumpuram
15	Mallampalle
99	Mamidigudem
79	Manchanpalle
53	Mandapalle
130	Mangalwarpet
102	Marriguda
140	Matveeraram
181	Matwada
37	Medapalle
16	Mohammadpur
74	Mokkallapalle
27	Muchimpula
146	Mudigonda
66	Murraiguda
115	Musmi
47	Muthojipet
75	Mylaram
10	Nachinepalle
33	Nagarajpalle
162	Nagaram
173	Naikpalle
22	Nallaballe
24	Nandigaon
20	Narakkapet
44	Narasampet
107	Narsuguda
84	Neelampalle
183	Neelvancha
150	Nekkonda
111	Oorabaka
72	Ootai

1971 Location Code No. (1)	Name of Village (2)
41	Pakhal (Ashoknagar)
192	Pandem
148	Panikera
139	Papaipet
43	Paspunoor
151	Pathipaka
161	Pedda Korpolu
106	Pedda Yellapuram
80	Pegadapalle
2	Penchikalpet
64	Pocharam
82	Pogallapalle
118	Polaram
8	Ponakal
138	Pongode
97	Poongonda
68	Pothapur
112	Putlabhupathi
133	Ragampet
174	Rajanpalle
46	Rajpet
9	Ramachandrapuram
98	Ramaram
29	Ramateertham
38	Rampur
91	Rampur
50	Ramavaram
89	Rangappaguda
134	Rangapur
26	Rangapuram
7	Reballe
153	Redlawada
13	Rekampalle
25	Relakunta
78	Routuguda
21	Rudraguda
85	Rudravaram
71	Sadireddipalle
45	Sarvapur (Dwarakpet)
28	Shangaram
127	Sitanagar
164	Surpalle
185	Tatwari Vempalle
172	Teegalveni
17	Timmampet
67	Timmapur
191	Timmapur
141	Timmarainpad
187	Tirmalgandi
11	Togarrai
157	Topanpalle
62	Tungabandam
122	Upparaguda
57	Upperapalle
180	Utla
83	Vajjavaniguda
129	Vangapet
184	Veerampet
117	Velballe
14	Venkatapur
158	Venkatapur
18	Yedulapalle
166	Yellaiguda
87	Yerravaram
R. F.	Raichetlapahad

VILLAGE

Amenities

WARANGAL DISTRICT

Location Code No.	Name of Village	Area in Sq.Miles	AMENITIES AVAILABLE WITHIN THE VILLAGE						Staple Food
			Educational	Medical	Electricity	Drinking water	Communications	Postal and Telegraph	
(1)	(2)	(3)	(4)	(5)	(6)	(7)	(8)	(9)	(10)
1	Brahmanpalle	1.26	...	...	...	W	KR	...	Ri,J,M
2	Penchikalpet	2.23	...	...	E	W	KR	...	Ri,J,M
3	Kamaram	1.82	P	...	...	W	KR	...	Ri,J,M
4	Laxmipur	4.10	P	...	...	W	KR	...	Ri,J,M
5	Keswapur	1.25	P	...	E	W	KR	...	Ri,J,M
6	Duggondi	4.21	P	Phc	E	W	KR	PO	Ri,J,M
7	Rebolle	1.92	P	...	E	W	...	...	R.,J,M
8	Ponakal	1.54	P	...	...	W	KR	...	Ri,J,M
9	Ramachandrapuram	0.99	...	...	...	W,Tk	...	...	Ri,J,M
10	Nachinepalle	2.93	P,H	...	E	W	KR	PO	Ri,J,M
11	Togarrai	1.38	P	...	E	W	KR	PO	Ri,J,M
12	Chalparthi	1.76	P	...	...	W	KR	...	Ri,J,M
13	Rekampalle	1.25	P	...	...	W	...	...	Ri,J,M
14	Venkatapur	3.81	P	...	E	W	KR	...	Ri,J,M
15	Mallampalle	4.77	P	...	...	W	...	PO	Ri,J,M
16	Mohammadpur	2.80	P	...	...	W	...	PO	Ri,J,M
17	Timmampet	3.83	P	...	...	W	KR	PO	Ri,J,M
18	Kammepalle	2.91	P	...	...	W,Tk	...	...	Ri,J,M
19	Banajipet	5.00	P	...	...	W	...	PO	Ri,J,M
20	Narakkapet	2.25	P	...	...	W	KR	PO	Ri,J,M
21	Rudraguda	1.78	P	...	...	W	KR	...	Ri,J,M
22	Nallaballe	3.43	P	...	...	W	KR	PO	Ri,J,M
23	Lenkalapalle	1.77	P	...	...	W	KR	...	Ri,J,M
24	Nandigoan	2.06	P	...	...	W,Tk	KR	...	Ri,J,M
25	Relakunta	2.16	P	...	...	W	...	...	Ri,J,M
26	Rangapuram	1.44	P	...	E	W	...	PO	Ri,J,M
27	Muchimpula	4.04	P	...	E	W,Tk	KR	...	Ri,J,M
28	Shangaram	3.09	P	...	...	W	KR	...	Ri,J,M
29	Ramateertham	1.16	P	...	...	W	KR	...	Ri,J,M
30	Arshanpalle	2.04	P	...	...	W	...	...	Ri,J,M
31	Kannaraopet	2.81	P	...	...	W	KR	...	Ri,J,M
32	Govindapur	16.06	...	...	...	W	KR	...	Ri,J,M
33	Nagarajpalle	2.35	...	...	...	W	KR	...	Ri,J,M
34	Gundlapahad	3.05	P	...	...	W	KR	PO	Ri,J,M
35	Itikalpalle	5.44	P	...	...	W	KR	PO	Ri,J,M
36	Dabirpet	6.59	...	...	...	W	KR	...	Ri,J,M
37	Medapalle	3.33	M	...	...	W	KR	PO	Ri,J,M
38	Rampur	1.86	P	...	...	W	KR	...	Ri,J,M
39	Asurvelly	0.82		*Uninhabited*					
40	Kondapur	7.27	...	...	...	W	KR	...	Ri,J,M

DIRECTORY

and Land use

NARSAMPET TALUK

LAND USE (Area under different types of land use in acres)					Nearest Town and distance (in Kms.)	Day or days of the Weekly Market	Religious, historical or archaeological importance, if any	Location Code No.
Forest	Cultivated Area: Irrigated	Cultivated Area: Unirrigated	Culturable waste	Area not available for cultivation				
(11)	(12)	(13)	(14)	(15)	(16)	(17)	(18)	(1)
...	T(126): Tk(110),W(16)	556	24	100	Warangal 20	...	...	1
...	T(345): Tk(305),W(40)	984	2	96	Warangal 19	...	...	2
...	T(152): Tk(121),W(31)	935	53	24	Warangal 21	...	...	3
...	T(192): Tk(152),W(40)	1,676	110	46	Warangal 30	...	...	4
...	T(85): Tk(50),W(35)	645	43	27	Warangal 28	...	...	5
...	T(505): Tk(422),W(83)	1,905	124	160	Warangal 26	...	...	6
...	T(171): Tk(140),W(31)	968	...	89	Warangal 25	...	...	7
...	T(211): Tk(190),W(21)	663	28	83	Warangal 30	...	...	8
...	T(25): Tk(23)W(2)	594	11	3	Warangal 30	...	...	9
...	T(267): Tk(225),W(42)	1,528	17	63	Warangal 34	...	...	10
...	T(138): Tk(112),W(26)	730	...	25	Warangal 22	...	...	11
...	T(173): Tk(165),W(8)	803	81	69	Warangal 25	...	...	12
...	T(57): Tk(51),W(6)	743	...	...	Warangal 27	...	...	13
...	T(255): Tk(241),W(14)	2,036	...	147	Warangal 26	...	...	14
...	T(369): Tk(309),W(60)	2,445	88	150	Warangal 50	...	...	15
...	T(234): Tk(202),W(32)	1,521	...	37	Warangal 32	...	...	16
...	T(573): Tk(505),W(68)	1,479	...	399	Warangal 30	...	...	17
...	T(408): Tk(391),W(17)	1,179	54	221	Warangal 31	...	...	18
...	T(461): Tk(425),W(36)	2,585	...	154	Warangal 40	...	...	19
...	T(198): Tk(165),W(33)	1,165	...	77	Warangal 35	...	...	20
...	T(72): Tk(51),W(21)	994	4	69	Warangal 46	...	...	21
...	T(211): Tk(201),W(10)	1,869	4	111	Warangal 48	...	...	22
...	T(91): Tk(81),W(10)	907	43	91	Warangal 35	...	...	23
...	T(124): Tk(111),W(13)	1,099	53	42	Warangal 32	...	...	24
...	T(134): Tk(122),W(12)	1,217	...	31	Warangal 32	...	...	25
...	T(140): Tk(122),W(18)	718	20	43	Warangal 29	...	...	26
...	T(379): Tk(351),W(28)	1,850	120	236	Warangal 32	...	...	27
...	T(577): Tk(552),W(25)	1,204	68	128	Warangal 33	...	...	28
...	T(72): Tk(55),W(17)	588	24	58	Warangal 32	...	...	29
...	T(344): Tk(312),W(32)	303	59	599	Warangal 34	...	...	30
...	T(52): Tk(49),W(3)	152	624	970	Warangal 35	...	...	31
8,380	T(9): Tk(8),W(1)	1,705	6	178	Warangal 38	...	...	32
...	T(439): Tk(411),W(28)	864	43	158	Warangal 56	...	...	33
...	T(296): Tk(269),W(27)	1,484	24	148	Warangal 50	...	...	34
922	T(228): Tk(211),W(17)	1,870	12	449	Warangal 38	...	...	35
3,891	T(90): Tk(85),W(5)	222	...	14	Warangal 50	...	...	36
...	T(214): Tk(201),W(13)	1,810	6	101	Warangal 30	...	...	37
...	T(119): Tk(108),W(11)	1,043	...	28	Warangal 28	...	...	38
524	...	...	...	...	Warangal 40	...	...	39
1,230	T(95): Tk(83),W(12)	1,184	1,450	693	Warangal 75	...	...	40

VILLAGE

Amenities

WARANGAL DISTRICT

Location Code No.	Name of Village	Area in Sq.Miles	Amenities available within the village						Staple Food
			Educational	Medical	Electricity	Drinking water	Communications	Postal and Telegraph	
(1)	(2)	(3)	(4)	(5)	(6)	(7)	(8)	(9)	(10)
41	Pakhal (Ashoknagar)	6.47	P	...	...	W	PR	PO	Ri,J,M
42	Jalbanda	3.28	*Uninhabited*						
43	Paspunoor	2.79	...	...	E	W	KR	...	Ri,J,M
44	Narasampet	4.09	P,M,H	H	E	W	PR	PTO	Ri,J,M
45	Sarvapur (Dwarakpet)	2.79	P	...	E	W	KR	PO	Ri,J,M
46	Rajpet	3.87	P	...	...	W	KR	...	Ri,J,M
47	Muthojipet	3.33	P	...	...	W,Tk	KR	PO	Ri,J,M
48	Madannapet	4.44	P	...	...	W,Tk	KR	...	Ri,J,M
49	Madira	1.02	*Uninhabited*						
50	Ramavaram	0.05	P	...	...	W	...	...	Ri,J,M
51	Maheswaram	3.56	P	...	E	W	PR	PO	Ri,J,M
52	Laknepalle	3.13	P	...	E	W	PR	PO	Ri,J.M
53	Mandapalle	1.73	P	...	...	W	KR	PO	Ri,J,M
54	Madiramandapalle	1.54	P	...	...	W	...	...	Ri,J,M
55	Adivi Rangapur	2.79	P	...	...	W	...	...	Ri,J,M
56	Lingapur	1.57	P	...	...	W	...	PO	Ri,J,M
57	Upperapalle	4.28	P	...	...	W	KR	PO	Ri,J,M
58	Konapuram	0.05	P	...	...	W	KR	PO	Ri,J,M
59	Gurjal	6.00	P,M	...	...	W,Tk	KR	PO	Ri,J,M
60	Akkalched	1.64	P	...	...	W	...	...	Ri,J,M
61	Makdumpuram	2.10	P	...	E	W	PR	PO	Ri,J,M
62	Tungabandam	5.01	...	...	...	W	...	...	Ri,J.M
63	Khanapur	8.37	M	...	...	W	PR	PO	Ri,J,M
64	Pocharam	4.94	*Uninhabited*						
65	Gundam	3.08	*Uninhabited*						
66	Murraiguda	1.23	...	...	...	W	KR	...	Ri,J,M
67	Timmapur	1.84	P	...	...	W	KR	...	Ri,J,M
68	Pothapur	0.56	...	...	...	W	KR	...	Ri,J,M
69	Konapur	0.56	...	...	...	W	KR	...	Ri,J,M
70	Ankannaguda	0.23	...	...	...	W	KR	...	Ri,J,M
71	Sadireddipalle	1.67	P	...	...	W	KR	...	Ri,J,M
72	Ootai	0.95	P	...	...	W	KR	...	Ri,J,M
73	Enchaguda	1.90	...	...	...	W	...	...	Ri,J,M
74	Mokkallapalle	0.63	...	...	...	W	KR	...	Ri,J,M
75	Mylaram	3.16	...	...	...	...	...	...	...
76	Kothapalle	2.23	...	...	...	W	KR	...	Ri,J,M
77	Kothagudem	1.63	P	...	...	W	KR	...	Ri,J,M
78	Routuguda	0.08	*Uninhabited*						
79	Manchanpalle	0.05	*Uninhabited*						
80	Pegadapalle	2.32	...	...	...	W	KR	...	Ri,J,M

DIRECTORY

and Land use

NARSAMPET TALUK

Land use (Area under different types of land use in acres)					Nearest Town and distance (in Kms.)	Day or days of the Weekly Market	Religious, historical or archaeological importance, if any	Location Code No.
Forest	Cultivated Area: Irrigated	Cultivated Area: Unirrigated	Culturable waste	Area not available for cultivation				
(11)	(12)	(13)	(14)	(15)	(16)	(17)	(18)	(1)
2,784	T(493): Tk(461),W(32)	317	213	333	Warangal 40	...	...	41
...	T(1,375): Tk(921),C(410),W(44)	47	219	458	Warangal 40	...	...	42
...	T(1,142): Tk(832),C(299),W(11)	265	158	220	Warangal 34	...	...	43
...	T(1,434): Tk(906),C(491),W(37)	1,055	36	92	Warangal 32	Sunday	...	44
...	T(453): Tk(220),C(212),W(21)	513	324	495	Warangal 32	...	...	45
...	T(149), Tk(139),W(10)	1,883	65	379	Warangal 33	...	...	46
...	T(240): Tk(231),W(9)	1,209	...	682	Warangal 34	...	...	47
...	T(1,294), T(650),W(644)	1,354	...	193	Warangal 36	...	...	48
...	T(76): Tk(70),W(6)	510	...	66	Warangal 40	...	...	49
...	T(75): Tk(71),W(4)	1,780	450	895	Warangal 32	...	...	50
...	T(322): Tk(311),W(11)	1,152	57	747	Warangal 30	...	...	51
...	T(583): Tk(563),W(20)	1,152	57	211	Warangal 28	...	...	52
...	T(71): Tk(61),W(10)	952	30	54	Warangal 25	...	...	53
...	T(23): Tk(20),W(3)	253	124	585	Warangal 27	...	...	54
...	T(137): Tk(125),W(12)	1,555	27	76	Warangal 29	...	...	55
...	T(62): T(61),W(1)	799	101	42	Warangal 30	...	...	56
...	T(145), Tk(140),W(5)	2,194	98	302	Warangal 46	...	...	57
...	T(30): Tk(23),W(7)	..	...	2	Warangal 31	...	...	58
...	T(904): Tk(890),W(14)	2,421	9	506	Warangal 29	...	...	59
...	T(173): Tk(159),W(14)	787	...	89	Mahbubabad 48	...	...	60
...	T(421): Tk(405),W(16)	663	133	127	Mahbubabad 50	...	...	61
...	T(2,332): C(2,332)	513	...	361	Warangal 40	...	...	62
1,466	T(2,632): C(2,632)	368	241	649	Warangal 40	...	...	63
3,054	T(6): Tk(6)	101	...	...	Mahbubabad 40	...	...	64
...	T(220): Tk(220)	101	530	1,120	Warangal 48	...	...	65
...	T(6): Tk(6)	110	275	396	Mahbubabad 65	...	...	66
...	T(26): Tk(26)	450	320	381	Mahbubabad 60	...	...	67
...	T(62): Tk(61),W(1)	158	85	53	Mahbubabad 72	...	...	68
...	T(58): Tk(52),W(6)	162	109	29	Mahbubabad 65	...	...	69
...	T(32): Tk(30),W(2)	3	52	60	Mahbubabad 60	...	...	70
...	T(242): Tk(235),W(7)	452	...	374	Mahbubabad 70	...	...	71
...	T(306): Tk(299),W(7)	239	...	63	Mahbubabad 65	...	...	72
...	T(38): Tk(36),W(2)	131	...	1,047	Mahbubabad 67	...	...	73
...	T(7): Tk(7)	45	39	18	Mahbubabad 59	...	...	74
...	T(47): Tk(47)	850	520	605	Mahbubabad 73	...	...	75
...	T(10): Tk(10)	291	480	646	Warangal 60	...	...	76
...	T(111): Tk(109),W(2)	149	283	500	Warangal 60	Friday	...	77
51	...	...	...	...	Warangal 60	...	...	78
...	T(11): Tk(10,W(1)	...	21	...	Warangal 61	...	...	79
...	T(156): Tk(149),W(7)	262	490	576	Mahbubabad 63	...	...	80

WARANGAL DISTRICT

Location Code No.	Name of Village	Area in Sq.Miles	Amenities available within the village						Staple Food
			Educational	Medical	Electricity	Drinking water	Communications	Postal and Telegraph	
(1)	(2)	(3)	(4)	(5)	(6)	(7)	(8)	(9)	(10)
81	Govindapuram	0.14	...	...	...	W	KR	...	Ri,J,M
82	Pogallapalle	3.09	P	...	...	W	KR	...	Ri,J,M
83	Vajjavaniguda	0.04		*Uninhabited*					
84	Neelampalle	0.08	...	...	...	W	...	...	Ri,J,M
85	Rudravaram	0.18	...	...	...	W	KR	...	Ri,J,M
86	Kundanpalle	1.05	...	...	...	W	KR	...	Ri,J,M
87	Yerravaram	0.31	...	...	...	...	...	...	Ri,J,M
88	Yedulapalle	0.26	...	...	...	W	KR	...	Ri,J,M
89	Rangappaguda	0.25	...	...	...	W	KR	...	Ri,J,M
90	Jangamwariguda	0.83	...	...	...	W	KR	...	Ri,J,M
91	Rampur	0.17		*Uninhabited*					
92	Ippala Pegdapur	0.05		*Uninhabited*					
93	Devavaram	0.35		*Uninhabited*					
94	Gundrepalle	1.65	...	...	...	...	...	...	Ri,J,M
95	Durgaram	0.50	...	...	...	W	KR	...	Ri,J,M
96	Karnegandi	0.66	...	...	...	...	...	...	Ri,J,M
97	Poongonda	5.69	...	...	...	W	KR	...	Ri,J,M
98	Ramaram	0.04		*Uninhabited*					
99	Mamidigudem	0.53	...	...	...	W	KR	...	Ri,J,M
100	Dubbaguda	0.60	...	...	...	W	KR	...	Ri,J,M
101	Kamaram	0.99	...	...	...	W	KR	...	Ri,J,M
102	Marriguda	1.23	...	...	...	W	KR	...	Ri,J,M
103	Mahadevuniguda	0.30	...	...	...	W	KR	...	Ri,J,M
104	Jangalpalle	0.28	...	...	...	W	...	...	...
105	Chintaguda	0.95	...	...	...	W	KR	...	Ri,J,M
106	Pedda Yellapuram	0.16	...	...	...	W	KR	...	Ri,J,M
107	Narsuguda	0.33	...	...	...	W	...	...	Ri,J,M
108	Katrenam	0.50	...	...	...	W	KR	...	Ri,J,M
109	Komatlaguda	0.28	P	...	...	W	KR	...	Ri,J,M
110	Bavurgonda	0.73	...	...	...	W	KR	...	Ri,J,M
111	Oorabaka	0.05		*Uninhabited*					
112	Putlabhupathi	6.15	...	...	...	...	...	...	...
113	Doravari Vempalle	0.52	...	...	...	W	...	...	Ri,J,M
114	Bothawaniguda	0.22	...	...	...	W	KR	...	Ri,J,M
115	Musmi	0.59	...	...	...	W	KR	...	Ri,J,M
116	Jangalpalle	0.06		*Uninhabited*					
117	Velballe	1.27	P	...	...	W	KR	...	Ri,J,M
118	Polaram	2.53	...	...	...	W	KR	...	Ri,J,M
119	Eswaraguda	0.09		*Uninhabited*					
120	Bakkachintalapad	0.22	...	...	...	W	KR	...	Ri,J,M

DIRECTORY

and Land use

NARSAMPET TALUK

LAND USE (Area under different types of land use in acres)					Nearest Town and distance (in Kms.)	Day or days of the Weekly Market	Religious, historical or archaeological importance, if any	Location Code No.
Forest	Cultivated Area: Irrigated	Cultivated Area: Unirrigated	Culturable waste	Area not available for cultivation				
(11)	(12)	(13)	(14)	(15)	(16)	(17)	(18)	(1)
...	T(39): Tk(33),W(6)	32	...	18	Mahbubabad 65	...	...	81
...	T(135): Tk(128),W(7)	487	643	712	Mahbubabad 60	...	...	82
...	...	2	...	23	Mahbubabad 60	...	...	83
...	T(15): Tk(14),W(1)	30	...	6	Mahbubabad 40	...	...	84
...	T(35): Tk(32),W(3)	25	23	32	Mahbubabad 45	...	...	85
...	T(153): Tk(149),W(4)	142	47	330	Mahbubabad 48	...	...	86
...	T(72): Tk(70),W(2)	120	...	6	Mahbubabad 50	...	..	87
...	T(52): Tk(50),W(2)	100	...	14	Mahbubabad 65	..	...	88
...	T(15): Tk(15)	485	476	624	Mahbubabad 68	...	...	89
...	T(37): Tk(35),W(2)	32	45	128	Mahbubabad 65	...	...	90
108	...	...	...	...	Mahbubabad 65	...	...	91
...	...	...	...	32	Mahbubabad 64	...	...	92
...	T(49): Tk(47)W(2)	9	...	166	Mahbubabad 65	...	...	93
...	T(11): Tk(10)W(1)	346	225	474	Mahbubabad 66	...	...	94
...	T(44): Tk(42),W(2)	152	21	103	Mahbubabad 65	...	...	95
...	T(14): Tk(14)	112	110	186	Mahbubabad 67	...	...	96
...	T(52): Tk(51),W(1)	1,249	1,065	1,275	Mahbubabad 45	...	...	97
...	...	16	...	9	Mahbubabad 60	...	...	98
...	T(171): Tk(169),W(2)	103	...	65	Mahbubabad 61	...	...	99
...	T(44): Tk(42),W(2)	109	105	126	Mahbubabad 63	...	...	100
...	T(56): Tk(49),W(7)	145	28	404	Mahbubabad 70	...	...	101
...	T(8): Tk(8)	348	121	310	Mahbubabad 66	...	...	102
...	T(9): Tk(8),W(1)	168	12	3	Mahbubabad 70	...	...	103
...	...	95	6	78	Mahbubabad 68	..	...	104
...	T(22): Tk(20),W(2)	238	25	323	Mahbubabad 65	...	...	105
...	T(4): Tk(4)	29	4	65	Mahbubabad 73	..	...	106
...	T(38): Tk(33),W(5)	134	14	25	Mahbubabad 67	...	...	107
...	T(8): Tk(8)	139	12	161	Mahbubabad 60	...	...	108
...	T(12): Tk(11),W(1)	145	...	22	Mahbubabad 60	...	...	109
...	T(30): Tk(29),W(1)	314	26	97	Mahbubabad 60	...	...	110
...	...	22	10	...	Mahbubabad 61	...	...	111
3,864	T(10): Tk(9),W(1)	55	...	7	Mahbubabad 62	...	...	112
...	T(35): Tk(34),W(1)	96	...	201	Mahbubabad 64	...	...	113
...	T(7): Tk(6),W(1)	91	8	34	Mahbubabad 50	...	...	114
...	T(90): Tk(85),W(5)	174	13	100	Mahbubabad 70	...	...	115
...	...	...	2	36	Mahbubabad 65	...	...	116
...	T(26): Tk(24),W(2)	742	34	10	Mahbubabad 60	...	...	117
1,556	T(9): Tk(6),W(3)	53	...	1	Mahbubabad 62	...	...	118
...	...	12	3	42	Mahbubabad 62	...	...	119
...	T(26): Tk(25),W(1)	42	11	61	Mahbubabad 63	...	...	120

WARANGAL DISTRICT

Location Code No.	Name of Village	Area in Sq.Miles	Amenities available within the village						Staple Food
			Educational	Medical	Electricity	Drinking water	Communications	Postal and Telegraph	
(1)	(2)	(3)	(4)	(5)	(6)	(7)	(8)	(9)	(10)
121	Kistapur	0.04	...	...	...	W	KR	...	Ri,J,M
122	Upparaguda	1.20		*Uninhabited*					
123	Gopalpur	0.94	...	...	...	W	...	...	Ri,J,M
124	Gunjed	0.10	...	...	...	W	PR	...	Ri,J,M
125	Chinna Yellapur	2.54	...	...	...	W	KR	...	Ri,J,M
126	Aaivarampet	0.50	...	...	...	W	KR	...	Ri,J,M
127	Sitanagar	2.08	P	...	...	W	KR	...	Ri,J,M
128	Bhupathipet	1.00	P	...	...	W	PR	PO	Ri,J,M
129	Vangapet	0.16	...	...	...	W	...	...	Ri,J,M
130	Mangalwarpet	2.25	P	...	...	W	PR	...	Ri,J,M
131	Budhraopet	1.93	P	...	...	W	PR	PO	Ri,J,M
132	Ainepalle	3.34	...	...	...	W	PR	...	Ri,J,M
133	Ragampet	1.45		*Uninhabited*					
134	Rangapur	0.56	P	...	...	W	KR	...	Ri,J,M
135	Kothoor	0.19	...	...	...	W	KR	...	Ri,J,M
136	Dharmaraopet	4.63	P	...	...	W	KR	...	Ri,J,M
137	Keshwapatnam	1.91		*Uninhabited*					
138	Pongode	5.50	P	...	E	W	KR	PO	Ri,J,M
139	Papaipet	6.47	P	...	E	W	KR	PO	Ri,J,M
140	Matveeraram	1.38		*Uninhabited*					
141	Thimmarainpad	2.25	P	...	E	W	KR	PO	Ri,J,M
142	Chennaraopet	4.40	P,M	...	E	W,Tk	PR	PO	Ri,J,M
143	Khalli	2.03	P	...	E	W	PR	PO	Ri,J,M
144	Ameenabad	13.70	P	...	E	W	PR	PO	Ri,J,M
145	Deekshakunta	4.22	P	...	...	W	...	PO	Ri,J,M
146	Mudigonda	2.73	P	...	...	W	...	PO	Ri,J,M
147	Chandrugonda	7.59	P,M	...	...	W	KR	PO	Ri,J,M
148	Panikera	1.49	P	...	...	W	PR	...	Ri,J,M
149	Gundrepalle	1.67	P	...	...	W,Tk	...	...	Ri,J,M
150	Nekkonda	3.46	P,H	D	E	W	PR,T	PO	Ri,J,M
151	Pathipaka	1.90	P	...	...	W	KR	...	Ri,J,M
152	Appalaraopet	4.76	P	...	...	W,Tk	...	PO	Ri,J,M
153	Redlawada	7.27	P,M	...	E	W	KR	PO	Ri.J,M
154	Gotlakonda	2.72	P	...	E	W	KR	...	Ri,J,M
155	Burgamadla	0.73	P	...	E	W	KR	PO	Ri,J,M
156	Bollikonda	1.92	...	...	...	W	...	...	Ri,J,M
157	Topanpalle	1.70	P	...	...	W	...	PO	Ri,J,M
158	Venkatapur	2.65	P	...	...	W	...	...	Ri,J,M
159	Alamkhanipet	3.99	P	...	...	W	...	PO	Ri,J,M
160	Intikanne	3.76	P	...	...	W	PR,T	PO	Ri,J,M

DIRECTORY

and Land use

NARSAMPET TALUK

LAND USE (Area under different types of land use in acres)					Nearest Town and distance (in Kms.)	Day or days of the Weekly Market	Religious, historical or archaeological importance, if any	Location Code No.
Forest	Cultivated Area: Irrigated	Cultivated Area: Unirrigated	Culturable waste	Area not available for cultivation				
(11)	(12)	(13)	(14)	(15)	(16)	(17)	(18)	(1)
...	T(18): Tk(15),W(3)	74	...	164	Mahbubabad 63	...	...	121
...	...	...	...	768	Mahbubabad 63	...	...	122
...	T(24): Tk(23),W(1)	187	...	390	Mahbubabad 64	...	...	123
...	T(11): Tk(9),W(2)	52	...	1	Mahbubabad 56	...	...	124
...	T(59): Tk(58),W(1)	156	...	1,410	Mahbubabad 46	...	...	125
...	T(11): Tk(10),W(1)	286	...	23	Mahbubabad 48	...	...	126
...	T(154): Tk(153),W(1)	1,126	15	36	Mahbubabad 42	...	...	127
9	T(192): Tk(184),W(8)	252	65	122	Mahbubabad 42	..	...	128
...	T(36): Tk(33),W(3)	58	...	8	Mahbubabad 40	...	...	129
778	T(38): Tk(34),W(4)	601	14	9	Mahbubabad 42	...	...	130
...	T(223): Tk(219),W(4)	971	...	41	Mahbubabad 40	...	...	131
...	T(1,312): C(1,290),W(22)	197	183	445	Warangal 41	...	...	132
488	T(46): Tk(44),W(2)	294	...	100	Warangal 40	...	...	133
...	T(51): Tk(49),W(2)	170	...	137	Warangal 38	...	...	134
...	T(9): Tk(8),W(1)	102	...	10	Warangal 39	...	...	135
1,200	T(990): C(979),W(11)	214	166	393	Mahbubabad 48	...	...	136
1,120	T(102): Tk(102)	...	...	...	Mahbubabad 45	...	...	137
322	T(155): Tk(152),W(3)	2,992	24	27	Mahbubabad 35	...	...	138
...	T(285): Tk(280),W(5)	3,019	406	430	Mahbubabad 37	...	...	139
...	T(481): C(477),W(4)	123	...	179	Mahbubabad 37	...	...	140
147	T(266): Tk(220),W(46)	891	103	33	Mahbubabad 39	...	...	141
598	T(608): Tk(600),W(8)	1,132	98	380	Warangal 38	...	...	142
84	T(152): Tk(148),W(4)	621	89	353	Warangal 42	...	...	143
...	T(284): Tk(270),W(14)	6,647	959	878	Warangal 40	...	...	144
...	T(746): Tk(735),W(11)	1,524	144	286	Mahbubabad 42	...	...	145
...	T(261): Tk(255),W(6)	1,173	137	176	Mahbubabad 34	...	...	146
...	T(1,043): Tk(990),W(53)	2,883	115	816	Mahbubabad 30	...	...	147
...	T(214): Tk(204),W(10)	436	18	284	Mahbubabad 32	...	...	148
...	T(189): Tk(180),W(9)	760	33	86	Mahbubabad 32	...	...	149
...	T(244): Tk(238),W(6)	1,500	117	353	Mahbubabad 30	Tuesday	...	150
...	T(114): Tk(109),W(5)	910	102	90	Mahbubabad 34	...	...	151
...	T(260): Tk(253),W(7)	2,442	155	89	Mahbubabad 28	...	...	152
...	T(276): Tk(270),W(6)	3,998	230	148	Mahbubabad 32	...	...	153
...	T(51): Tk(48),W(3)	1,565	...	124	Mahbubabad 27	...	...	154
...	T(148): Tk(143),W(5)	148	91	80	Mahbubabad 29	...	...	155
...	T(44): Tk(42),W(2)	1,071	108	5	Mahbubabad 28	...	...	156
...	T(114): Tk(111),W(3)	749	82	143	Mahbubabad 26	...	...	157
...	T(208): Tk(201),W(7)	1,012	194	282	Mahbubabad 37	...	...	158
...	T(267): Tk(261),W(6)	1,761	210	315	Mahbubabad 25	...	...	159
...	T(485): Tk(474),W(11)	1,477	...	444	Mahbubabad 23	...	...	160

WARANGAL DISTRICT

Location Code No.	Name of Village	Area in Sq.Miles	Amenities available within the village						Staple Food
			Educational	Medical	Electricity	Drinking water	Communications	Postal and Telegraph	
(1)	(2)	(3)	(4)	(5)	(6)	(7)	(8)	(9)	(10)
161	Pedda Korpolu	3.49	H	...	...	W,Tk	KR	PO	Ri,J,M
162	Nagaram	7.62	P	...	...	W	KR	PO	Ri,J,M
163	Chinna Korpolu	2.21	P	...	...	W	...	...	Ri,J,M
164	Surpalle	6.38	P	...	...	W	...	PO	Ri,J,M
165	Lingagiri	2.44	P	...	...	W,Tk	KR	PO	Ri,J,M
166	Yellaiguda	3.79	P	...	...	W	KR	...	Ri,J,M
167	Madnapur	1.13	P	...	...	W	KR	...	Ri,J,M
168	Gundenaga	4.71	P	...	...	W	KR	...	Ri,J,M
169	Gajulagattu	3.49	P	...	...	W	KR	...	Ri,J,M
170	Katrepalle	4.45	P	...	...	W	KR	...	Ri,J,M
171	Arapanpalle	1.67	P	...	...	W	KR	...	Ri,J,M
172	Teegalveni	2.96	P	...	...	W	KR	...	Ri,J,M
173	Naikpalle	3.41	P	...	...	W	KR	PO	Ri,J,M
174	Rajanpalle	2.97	P	...	...	W	KR	...	Ri,J,M
175	Bollepalle	3.30	P	...	...	W	KR	...	Ri,J,M
176	Ayodhyapur	1.58	P	...	...	W	KR	...	Ri,J,M
177	Gudur	11.06	P,H	Phc,Fpc	E	W	KR	PO	Ri,J,M
178	Dameravancha	3.36	P	...	...	W	KR	...	Ri,J,M
179	Macherla	13.59	P	...	...	W	KR	...	Ri,J,M
180	Utla	8.27	...	...	...	W	KR	...	Ri,J,M
181	Matwada	1.00	P	...	...	W	KR	...	Ri,J,M
182	Kongaragidda	0.11	...	...	...	W	KR	...	Ri,J,M
183	Neelvancha	8.26	...	...	...	W	KR	...	Ri,J,M
184	Veerampet	3.00	*Uninhabited*			W	KR	...	Ri,J,M
185	Tatwari Vempalle	0.34	...	...	...	W	KR	...	Ri,J,M
186	Bathulapalle	0.85	P	...	...	W	KR	...	Ri,J,M
187	Tirmalgandi	6.48	...	...	...	W	KR	...	Ri,J,M
188	Madigudem	2.73	P	...	...	W	KR	...	Ri,J,M
189	Karlai	3.38	P	...	...	W	KR	...	Ri,J,M
190	Irkulakunta	2.50	*Uninhabited*						
191	Timmapur	4.00	...	...	...	W	KR	...	Ri,J,M
192	Pandem	0.69	...	...	...	W	KR	...	Ri,J,M
193	Kodisalmitta	17.90	...	...	...	W	KR	...	Ri,J,M
194	Bhupalapatnam	0.04	*Uninhabited*						
195	Gangaram	4.25	...	...	...	W	PR	...	Ri,J,M
RF	Raichetlapahad		*Not Available*						

DIRECTORY

and Land use

NARSAMPET TALUK

LAND USE (Area under different types of land use in acres)					Nearest Town and distance (in Kms.)	Day or days of the Weekly Market	Religious, historical or archaeological importance, if any	Location Code No.
Forest	Cultivated Area: Irrigated	Cultivated Area: Unirrigated	Culturable waste	Area not available for cultivation				
(11)	(12)	(13)	(14)	(15)	(16)	(17)	(18)	(1)
...	T(236): Tk(281),W(5)	1,658	85	204	Mahbubabad 27	...	...	161
2,851	T(429): Tk(409),W(11)	1,458	50	97	Mahbubabad 28	...	...	162
...	T(158): Tk(152),W(6)	676	72	508	Mahbubabad 29	...	...	163
1,584	T(565): Tk(559),W(6)	1,270	163	501	Mahbubabad 40	..	...	164
...	T(361): Tk(356),W(5)	779	143	278	Mahbubabad 42	...	...	165
...	T(198): Tk(190)W(8)	1,109	29	1,089	Mahbubabad 26	...	...	166
...	T(136): Tk(130),W(6)	371	42	174	Mahbubabad 37	...	...	167
820	T(65): Tk(63),W(2)	2,125	...	4	Mahbubabad 39	...	...	168
...	T(124): Tk(122),W(2)	2,027	53	59	Mahbubabad 40	...	...	169
715	T(456): Tk(450),W(6)	959	124	594	Mahbubabad 24	...	...	170
228	T(188): Tk(181),W(7)	390	54	208	Mahbubabad 24	...	...	171
...	T(89): Tk(82),W(7)	1,671	67	67	Mahbubabad 25	...	...	172
1,231	T(192): Tk(189),W(3)	538	4	217	Mahbubabad 24	...	...	173
1,128	T(76): Tk(70),W(6)	663	...	33	Mahbubabad 24	...	...	174
...	T(352): Tk(348),W(4)	1,740	...	20	Mahbubabad 24	...	...	175
...	T(147): Tk(140),W(7)	460	...	204	Mahbubabad 30	...	...	176
3,318	T(1,018): Tk(996),W(22)	2,036	236	470	Mahbubabad 40	...	...	177
...	T(142): Tk(138),W(4)	895	85	1,028	Mahbubabad 32	...	...	178
7,507	T(195): Tk(189),W(6)	465	74	456	Mahbubabad 25	...	...	179
5,031	T(17): Tk(16),W(1)	122	12	110	Mahbubabnd 27	...	...	180
...	T(164): Tk(158),W(6)	418	8	50	Mahbubabad 40	...	...	181
...	T(13): Tk(12),W(1)	48	...	9	Mahbubabad 38	...	...	182
5,133	T(40): Tk(35),W(5)	92	10	11	Mahbubabad 42	...	...	183
...	T(9): Tk(7),W(2)	725	524	662	Mahbubabad 41	...	...	184
...	T(55): Tk(52),W(3)	156	...	6	Mahbubabad 69	...	...	185
385	T(56): Tk(52),W(4)	102	...	1	Mahbubabad 70	...	...	186
3,909	T(17): Tk(15),W(2)	214	...	7	Mahbubabad 72	...	...	187
67	T(22): Tk(19),W(3)	403	576	679	Mahbubabad 75	...	...	188
1,896	T(40): Tk(33),W(7)	205	14	8	Mahbubabaa 55	...	...	189
1,336	T(3): Tk(3)	78	3	180	Mahbubabad 52	...	...	190
1,178	T(16): Tk(16)	349	450	567	Mahbubabad 57	...	...	191
2	T(14): Tk(14)	249		176	Mahbubabad 60	...	...	192
11,212	T(17): Tk(14),W(3)	181	...	46	Mahbubabad 62	...	...	193
...	T(4): Tk(4)	...	...	21	Mahbubabad 62	...	...	194
1,516	T(15): Tk(15)	487	265	437	Mahbubabad 63	...	...	195

Not Available

MAHBUBABAD TALUK

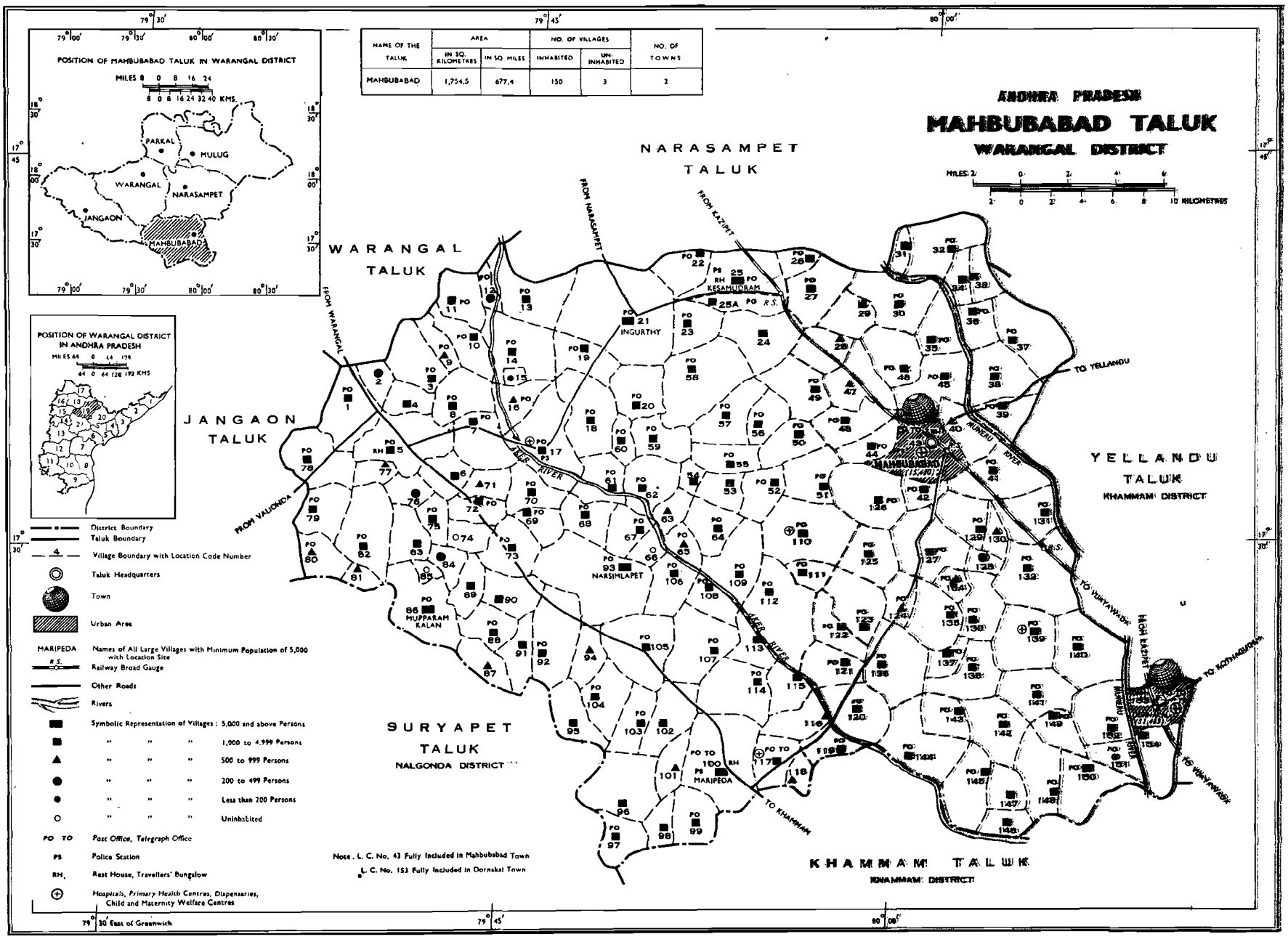

NAME OF THE TALUK	AREA		NO. OF VILLAGES		NO. OF TOWNS
	IN SQ. KILOMETRES	IN SQ. MILES	INHABITED	UN-INHABITED	
MAHBUBABAD	1,754.5	677.4	150	3	2

ALPHABETICAL LIST OF VILLAGES

MAHBUBABAD TALUK

1971 Location Code No.	Name of Village
(1)	(2)
117	Abbaipalem
89	Agapet
57	Alair
154	Ammapalem
3	Ammapur
41	Anantharam
102	Anepur
50	Anmangal
47	Annaram
32	Apparajupalle
124	Ayyagaripalle
139	Balpal
116	Beechrajpalle
42	Bethole
29	Bheriwada
33	Boddengonda
69	Bodlada
63	Bojjannapet
80	Bommakal
74	Bonthapalle
70	Brahman Kothapalle
149	Burgupahad
98	Burhanpur
44	Chengapuram
75	Cherlapalem
83	Chikutaipalem
141	Chilkodu
104	Chillamcherla
78	Chinna Vangara
4	Chintalapalle
136	Chintapalle
79	Chityal
73	Danthalapalle
92	Datla
27	Dhanasari
120	Dharmaram
153	Dornakal
45	Edulapusapalle
66	Ekkirala
121	Erjerla
6	Fathepur
118	Galivarigudem
140	Gollacherla
76	Gopalagiri
31	Govindapur
109	Gudur
40	Gumudoor
64	Gundamrajpalle
99	Gundepudi
131	Gundrathimadgu
90	Gunnepalle
101	Guripur
151	Gurralakunta
10	Gurthur
82	Harpriyal
21	Ingurthy

1971 Location Code No.	Name af Village
(1)	(2)
39	Jamandlapalle
52	Jangligonda
67	Jayapuram
112	Jayyaram
16	Kachikal
85	Kalvapalle
24	Kalwala
144	Kampalle
128	Kancherlaguda
123	Kandikonda
148	Kannegondla
8	Kantaipalem
81	Karkal
65	Kausalyadevipalle
25	Kesamudram
37	Khambhalpalle
9	Khanapur
34	Kollapuram
23	Komatipalle
2	Kommanapalle
68	Kommulavancha
22	Korukondapalle
88	Kummarikuntla
127	Kurvi
53	Lakshmipur
35	Laxmipur
125	Madhapuram
7	Madpalle
43	Mahbubabad
25A	Mahmood Patnam
126	Mallial
145	Mannegudem
100	Maripeda
72	Matedu
13	Mecharajupalle
61	Modanthurthy
135	Modgulagudem
129	Mogilicherla
48	Mudpugal
146	Mulkalapalle
62	Mungalvaid
106	Mungimadgu
86	Mupparam Kalan
58	Mupparam Khurd
38	Nadiwada
105	Nagaram Kalan
19	Nagaram Khurd
18	Nainal
133	Nallella
130	Narayanpuram
55	Narsimlagudem
93	Narsimlapet
103	Neelkurthy
17	Nellikudur
110	Nereda

1971 Location Code No.	Name of Village
(1)	(2)
51	Parvathgiri
30	Penugonda
142	Permandlasankesa
71	Polepalle
119	Purushothamaigudem
132	Rajolu
20	Rajulakothapalle
15	Ramanujapur
95	Rampur
84	Ramvaram
28	Rangapuram
147	Ravigudem
60	Ravirala
36	Reddial
91	Reponi
143	Seerole
54	Singaram
11	Somaram
59	Sree Ramgiri
122	Sudanpalle
96	Tallaookallu
49	Tallapusapalle
137	Tallasankusa
97	Thanamcherla
111	Thathupalle
134	Thirmalapuram
5	Thourur
108	Uggampalle
115	Ullepalle
26	Upparapalle
138	Uppergudem
152	Uyyalawada
94	Vanthadpula
56	Vavilala
114	Veeraram
1	Velikatta
46	Vemnoor
87	Vemulapalle
77	Venkatapuram
150	Vennaram
113	Vusampalle
107	Yelhampet
14	Yerraballigudem
12	Zamistanpur

VILLAGE

Amenities

WARANGAL DISTRICT

Location Code No.	Name of Village	Area in Sq.Miles	Amenities available within the village						Staple Food
			Educational	Medical	Electricity	Drinking water	Communications	Postal and Telegraph	
(1)	(2)	(3)	(4)	(5)	(6)	(7)	(8)	(9)	(10)
1	Velikatta	5.99	P	...	E	W	PR	PO	Ri,J
2	Kommanapalle	1.11	...	...	...	W	..	...	Ri,J
3	Ammapur	3.48	2P	...	...	W	...	PO	Ri,J
4	Chintalapalle	3.23	P	...	E	W	...	...	Ri,J
5	Thourur	6.58	H	...	E	W	PR	PO	Ri,J
6	Fathepur	2.82	P	...	...	W,Tk	PR	...	Ri,J
7	Madpalle	5.68	P	...	...	W	...	PO	Ri,J
8	Kantaipalem	3.81	UP	...	...	W	KR	PO	Ri,J
9	Khanapur	1.85	P	...	...	W	...	PO	Ri,J
10	Gurthur	2.25	UP	...	...	W	...	PO	Ri,J
11	Somaram	2.44	P	...	E	W	KR	...	Ri,J
12	Zamistanpur	1.06	P	...	...	W	...	...	Ri,J
13	Mecharajupalle	1.88	P	...	...	W	...	PO	Ri,J
14	Yerraballigudem	6.52	P	...	...	W	...	PO	Ri,J
15	Ramanujapur	0.65	P	...	...	W	...	...	Ri,J
16	Kachikal	2.80	P	...	...	W	KR	...	Ri,J
17	Nellikudur	8.89	P,H	Phc	...	W	KR	PO	Ri,J
18	Nainal	7.33	P	...	...	W	KR	PO	Ri,J
19	Nagaram Khurd	3.50	P	...	...	W	KR	PO	Ri,J
20	Rajulakothapalle	5.42	P	...	...	W	KR	PO	Ri,J
21	Ingurthy	14.68	P,H	...	...	W	KR	PO	Ri,J
22	Korukondapalle	4.78	P	...	...	W	KR	PO	Ri,J
23	Komatipalle	4.05	P	...	...	W	KR	PO	Ri,J
24	Kalwala	5.55	P,M	...	...	W	KR	PO	Ri,J
25	Kesamudram	8.44	P,M,H	...	...	W	KR,T	PO	Ri,J
25A	Mahmoodpatnam	5.30	P	...	...	W	KR	PO	Ri,J
26	Upparapalle	1.88	P	...	...	W	KR	PO	Ri,J
27	Dhanasari	6.70	P	...	...	W	KR	PO	Ri,J
28	Rangapuram	1.56	P	...	...	W	KR	...	Ri,J
29	Bheriwada	3.11	P	...	...	W	KR	...	Ri,J
30	Penugonda	7.90	P	...	...	W	...	PO	Ri,J
31	Govindapur	1.68	P	...	...	W	...	...	Ri,J
32	Apparajupalle	7.99	P	...	...	W	...	PO	Ri,J
33	Boddengonda	2.48	P	...	...	W	PR	...	Ri,J
34	Kollapuram	1.55	P	...	...	W	...	...	Ri,J
35	Laxmipur	4.12	P	...	...	W	...	...	Ri,J
36	Reddial	4.28	P	...	...	W	PR	PO	Ri,J
37	Khambhalpalle	8.15	P,M	...	...	W	PR	PO	Ri,J
38	Nadiwada	4,53	P	...	...	W	KR	PO	Ri,J
39	Jamandlapalle	3.51	P	...	E	W	PR	PO	Ri,J
40	Gumudoor	3,51	P	...	...	W	...	...	Ri,J

DIRECTORY

and Land use

MAHBUBABAD TALUK

LAND USE (Area under different types of land use in acres)					Nearest Town and distance (in Kms.)	Day or days of the Weekly Market	Religious, historical or archaeo-logical importance, if any	Loca-tion Code No.
Forest	Cultivated Area		Culturable waste	Area not available for culti-vation				
	Irrigated	Unirrigated						
(11)	(12)	(13)	(14)	(15)	(16)	(17)	(18)	(1)
...	T(162): Tk(155),K(7)	1,917	838	916	Mahbubabad 54	...	...	1
...	T(14): K(14)	349	100	247	Mahbubabad 42	...	...	2
...	T(164): Tk(160),K(4)	1,508	81	474	Mahbubabad 42	...	...	3
...	T(121): K(66),Tk(55)	1,327	322	297	Mahbubabad 41	...	...	4
...	...	1,152	1,220	1,839	Mahbubabad 40	...	...	5
...	T(203): Tk(183),K(20)	1,423	...	178	Mahbubabad 37	...	...	6
...	T(372): Tk(136),K(236)	2,112	458	693	Mahbubabad 32	...	...	7
...	T(468): Tk(438),K(30)	1,660	287	23	Mahbubabad 36	...	...	8
...	T(64): Tk(64)	866	226	28	Mahbubabad 52	...	...	9
...	T(130): Tk(112),K(18)	164	498	648	Mahbubabad 35	...	...	10
...	T(214): Tk(182),W(32)	1,098	129	120	Mahbubabad 58	...	...	11
...	...	280	126	272	Mahbubabad 28	...	...	12
...	T(158): Tk(145),K(13)	914	68	63	Mahbubabad 30	...	...	13
...	T(154): K(65),Tk(62),O(27)	1,769	1,143	1,106	Mahbubabad 32	...	...	14
...	T(3): O(3)	294	64	55	Mahbubabad 30	...	...	15
...	T(181): O(138),K(29),Tk(14)	1,006	550	55	Mahbubabad 32	...	...	16
...	T(741): Tk(580),K(161)	4,079	657	212	Mahbubabad 28	...	...	17
331	T(251): Tk(219),K(32)	3,069	906	134	Mahbubabad 18	...	...	18
...	T(74): K(67),O(7)	1,634	456	76	Mahbubabad 20	...	...	19
223	T(631): Tk(495),K(136)	2,343	200	71	Mahbubabad 10	...	...	20
...	T(922): Tk(659),K(263)	6,406	908	1,159	Mahbubabad 18	...	...	21
...	T(216): Tk(197),K(19)	1,303	643	897	Mahbubabad 16	...	...	22
...	T(260): Tk(260)	1,526	402	404	Mahbubabad 14	...	...	23
...	T(177): Tk(132),K(45)	2,615	209	551	Mahbubabad 14	...	...	24
...	T(398): Tk(346),K(52)	3,976	350	677	Mahbubabad 10	...	...	25
...	T(125): Tk(100),K(25)	2,217	50	1,000	Mahbubabad 15	...	...	25A
...	T(201): Tk(140),K(61)	858	110	34	Mahbubabad 12	...	...	26
2,076	T(254): Tk(155),K(99)	1,816	...	98	Mahbubabad 9	...	...	27
...	T(42): Tk(42)	839	40	77	Mahbubabad 13	...	...	28
...	T(56): Tk(38),K(18)	1,934	...	...	Mahbubabad 13	...	...	29
1,848	T(426): Tk(272),K(154)	2,699	48	35	Mahbubabad 17	...	...	30
...	T(113): Tk(67),K(46)	776	72	114	Mahbubabad 38	...	...	31
...	T(198): Tk(155),K(43)	3,237	1,075	603	Mahbubabad 37	...	...	32
...	T(131): K(131)	1,327	97	32	Mahbubabad 27	...	...	33
...	T(69): K(69)	483	...	440	Mahbubabad 32	...	...	34
...	T(344): Tk(344)	1,688	408	196	Mahbubabad 16	...	...	35
1,145	T(152): Tk(94),K(58)	1,359	148	35	Mahbubabad 21	...	...	36
2,604	T(675): Tk(639),K(36)	1,824	54	59	Mahbubabad 21	...	...	37
979	T(437): K(437)	1,043	333	107	Mahbubabad 13	...	...	38
752	T(408): W(191),Tk(150),K(67)	654	175	257	Mahbubabad 8	...	...	39
639	T(307): Tk(268),K(39)	854	74	372	Mahbubabad 3	...	...	40

WARANGAL DISTRICT

Location Code No.	Name of Village	Area in Sq.Miles	Amenities available within the village						Staple Food
			Educational	Medical	Electricity	Drinking water	Communications	Postal and Telegraph	
(1)	(2)	(3)	(4)	(5)	(6)	(7)	(8)	(9)	(10)
41	Anantharam	4.61	P	...	E	W	PR	PO	Ri,J
42	Bethole	2.70	P	...	E	W	PR	PO	Ri,J
43	Mahbubabad		*Urban Area Cader (Mahbubabad Town)*						
44	Chengapuram	4.11	P	...	...	W	KR	PO	Ri,J
45	Edulapusapalle	6.40	P	...	...	W	...	PO	Ri,J
46	Vemnoor	5.07	P	...	...	W	...	...	Ri,J
47	Annaram	2.26	P	...	...	W	...	...	Ri,J
48	Mudpugal	5.16	P	...	...	W	...	PO	Ri,J
49	Tallapusapalle	1.54	P	...	...	W	...	PO	Ri,J
50	Anmangal	3.65	P	...	...	W	KR	PO	Ri,J
51	Parvathgiri	4.36	P	...	...	W	KR	2PO	Ri,J
52	Jangligonda	2.96	P	...	...	W	...	PO	Ri,J
53	Lakshmipur	3.24	P	...	...	W	...	...	Ri,J
54	Singaram	1.39	P	...	...	W	...	...	Ri,J
55	Narsimlagudem	3.96	P	...	...	W	KR	PO	Ri,J
56	Vavilala	3.42	...	...	...	W	KR	PO	Ri,J
57	Alair	4.95	P,H	...	...	W	KR	PO	Ri,J
58	Mupparam Khurd	8.99	P,H	...	...	W	...	PO	Ri,J
59	Sree Ramgiri	4.20	P	...	...	W	KR	PO	Ri,J
60	Ravirala	1.69	P	...	...	W	KR	PO	Ri,J
61	Modanthurthy	4·05	P	...	...	W	KR	PO	Ri,J
62	Mungalvaid	5.39	H	...	...	W	KR	PO	Ri,J
63	Bojjannapet	1.88	P	...	...	W,Tk	...	...	Ri,J
64	Gundamrajpalle	3.13	P	...	...	W,Tk	...	PO	Ri,J
65	Kausalyadevipalle	2·15	P	...	...	W,Tk	...	PO	Ri,J
66	Ekkirala	1.94			*Uninhabited*				
67	Jayapuram	3.47	P	...	...	W,Tk	...	PO	Ri,J
68	Kommulavancha	3.18	P	...	...	W,Tk	...	PO	Ri,J
69	Bodlada	1.99	P	...	...	W,Tk	KR	PO	Ri,J
70	Brahman Kothapalle	3.31	P	...	...	W,Tk	...	PO	Ri,J
71	Polepalle	2.09	P	...	...	W,Tk	...	...	Ri,J
72	Matedu	2.90	2P,M	...	...	W	PR	PO	Ri,J
73	Danthalapalle	4.91	UP	...	...	W,Tk	PR	PO	Ri,J
74	Bonthapalle	2.34			*Uninhabited*				
75	Cherlapalem	1.77	H	...	...	W	...	PO	Ri,J
76	Gopalagiri	2.16	P	...	E	W	...	...	Ri,J
77	Venkatapuram	1.99	P	...	E	W	KR	...	Ri,J
78	Chinna Vangara	6.08	P	...	...	W	KR	PO	Ri,J
79	Chityal	4.43	P	...	...	W	KR	PO	Ri,J
80	Bommakal	2.79	P	...	...	W,Tk	...	PO	Ri,J

DIRECTORY

and Land use

MAHBUBABAD TALUK

LAND USE (Area under different types of land use in acres)					Nearest Town and distance (in Kms.)	Day or days of the Weekly Market	Religious, historical or archaeo-logical importance, if any	Loca-tion Code No.
Forest	Cultivated Area: Irrigated	Cultivated Area: Unirrigated	Culturable waste	Area not available for cultivation				
(11)	(12)	(13)	(14)	(15)	(16)	(17)	(18)	(1)
802	T(280): K(280)	785	888	195	Mahbubabad 8	...	...	41
...	T(138): K(138)	1,087	469	34	Mahbubabad 8	...	...	42
			Urban Area (Mahbubabad Town)					43
...	T(80): K(80)	2,015	129	406	Mahbubabad 8	...	...	44
995	T(882): Tk(878),K(4)	1,492	532	195	Mahbubabad 30	...	...	45
...	T(158): Tk(120),K(38)	2,171	2	913	Mahbubabad 13	...	...	46
...	T(262): Tk(262)	336	342	506	Mahbubabad 13	...	...	47
...	T(307): Tk(307)	1,850	950	195	Mahbubabad 13	...	...	48
...	T(335): Tk(335)	552	58	40	Mahbubabad 16	...	...	49
...	T(110): K(59),Tk(51)	1,954	27	245	Mahbubabad 16	...	...	50
518	T(204): K(204)	1,251	237	580	Mahbubabad 16	...	...	51
...	T(149): Tk(149)	1,288	148	309	Mahbubabad 21	...	...	52
...	T(211): Tk(200),K(11)	1,480	310	72	Mahbubabad 19	...	...	53
...	T(156): Tk(156)	730	1	2	Mahbubabad 19	...	...	54
...	T(328): Tk(328)	1,475	120	611	Mahbubabad 18	...	...	55
...	T(103): Tk(97),K(6)	1,921	160	4	Mahbubabad 13	...	...	56
...	T(439): Tk(370),K(69)	1,609	140	980	Mahbubabad 18	...	...	57
...	T(481): Tk(267),K(214)	4,088	498	686	Mahbubabad 18	...	...	58
...	T(478): Tk(401),K(77)	1,808	180	222	Mahbubabad 26	...	...	59
...	T(492): Tk(411),K(81)	494	61	34	Mahbubabad 26	...	...	60
...	T(168): Tk(168)	2,184	230	10	Mahbubabad 28	...	...	61
...	T(703): K(283),O(281),Tk(139)	2,669	47	30	Mahbubabad 27	...	...	62
...	T(147): Tk(127),K(20)	850	63	143	Mahbubabad 69	...	...	63
...	T(708): K(438),Tk(270)	748	188	359	Mahbubabad 56	...	...	64
...	T(100): Tk(52),K(48)	1,104	80	92	Mahbubabad 77	...	...	65
...	T(59): K(59),	951	199	32	Mahbubabad 51	...	...	66
...	T(77): K(77),	1,505	178	460	Mahbubabad 51	...	...	67
...	T(207): Tk(176),K(31)	741	180	229	Mahbubabad 61	...	..	68
...	T(227): Tk(113),K(86),W(28)	815	93	138	Mahbubabad 67	...	...	69
...	T(368): Tk(368)	1,655	70	25	Mahbubabad 67	...	...	70
...	T(220): K(143),Tk(77)	879	108	130	Mahbubabad 50	...	...	71
...	T(627): Tk(617),K(10)	953	88	188	Mahbubabad 58	...	...	72
...	T(206): Tk(206),	2,477	171	288	Mahbubabad 51	...	...	73
...	T(148): Tk(148)	455	439	455	Mahbubabad 59	...	...	74
...	...	...	456	676	Mahbubabad 62	...	...	75
...	T(118): W(77),K(41)	1,184	50	30	Mahbubabad 66	...	...	76
...	T(75): K(75),	937	248	13	Mahbubabad 83	...	...	77
...	T(306): Tk(306)	235	1,000	2,350	Mahbubabad 80	...	...	78
...	T(351): K(193),Tk(149),O(9)	1,507	730	247	Mahbubabad 83	...	...	79
...	T(90): Tk(84),W(6)	1,439	146	110	Mahbubabad 83	...	...	80

WARANGAL DISTRICT

Location Code No.	Name of Village	Area in Sq.Miles	Amenities available within the village						Staple Food
			Educational	Medical	Electricity	Drinking water	Communications	Postal and Telegraph	
(1)	(2)	(3)	(4)	(5)	(6)	(7)	(8)	(9)	(10)
81	Karkal	1.14	P	...	...	W	...	...	Ri,J
82	Harprial	7.24	P,M	...	...	W	...	PO	Ri,J
83	Chikutaipalem	3.05	P	...	...	W,Tk	...	...	Ri,J
84	Ramvaram	2.13	...	...	...	W,Tk	...	...	Ri,J
85	Kalvapalle	0.92		*Uninhabited*					
86	Mupparam Kalan	7.53	P,H	...	...	W,Tk	...	PO	Ri,J
87	Vemulapalle	3.29	P	...	...	W,Tk	...	...	Ri,J
88	Kummarikuntla	3.56	P	...	...	W	...	PO	Ri,J
89	Agapet	2.60	P	...	...	W,Tk	...	...	Ri,J
90	Gunnepalle	4.02	P	...	...	W,Tk	...	...	Ri,J
91	Reponi	2.72	P	...	...	W,Tk	...	...	Ri,J
92	Datla	8.19	P,M	...	...	W,Tk	KR	PO	Ri,J
93	Narsimlapet	11.27	H	...	...	W,Tk	KR	PO	Ri,J
94	Vanthadupula	2.45	P	...	...	W	KR	...	Ri,J
95	Rampur	4.78	UP	...	...	W	KR	...	Ri,J
96	Tallaookallu	6.50	P	...	...	W	KR	...	Ri,J
97	Thanamcherla	7.48	P	...	...	W	KR	PO	Ri,J
98	Burhanpur	1.98	P	...	...	W	KR	...	Ri,J
99	Gundepudi	4.45	P	...	...	W	KR	PO	Ri,J
100	Maripeda	5.01	H	Phc,Fpc	E	W	PR	P,TO	Ri,J
101	Guripur	2.24	P	...	...	W	KR	...	Ri,J
102	Anepur	4.39	P	...	...	W	KR	...	Ri,J
103	Neelkurthy	4.00	P	...	...	W	KR	PO	Ri,J
104	Chillamcherla	4.59	P	...	...	W	KR	PO	Ri,J
105	Nagaram Kalan	7.67	P	...	...	W	PR	PO	Ri,J
106	Mungimadugu	5.17	P	...	...	W,Tk	...	PO	Ri,J
107	Yellampet	7.61	M	...	...	W	KR	PO	Ri,J
108	Uggampalle	3.07	P	...	...	W	KR	...	Ri,J
109	Gudur	5.79	M,H	...	...	W	KR	PO	Ri,J
110	Nereda	9.01	M	...	E	W	KR	PO	Ri,J
111	Ththupalle	2.14	P	...	E	W	PR	PO	Ri,J
112	Jayyaram	3.81	M	...	...	W	KR	PO	Ri,J
113	Vusampalle	3,37	P	...	...	W	KR	PO	Ri,J
114	Veeraram	6.50	P	...	...	W	KR	PO	Ri,J
115	Ullepalle	3.12	P	...	...	W	...	...	Ri,J
116	Beechrajpalle	2.81	P	...	...	W	...	...	Ri,J
117	Abbaipalem	3.46	P	Phc	E	W,Tk	PR	P,TO	Ri,J
118	Galivarigudem	1.59	P	...	...	W,Tk	KR	...	Ri,J
119	Purushothamaigudem	0.95	P	...	...	W	PR	PO	Ri,J
120	Dharmaram	4.90	P	...	...	W	KR	PO	Ri,J

DIRECTORY

and Land use

MAHBUBABAD TALUK

LAND USE (Area under different types of land use in acres)					Nearest Town and distance (in Kms.)	Day or days of the Weekly Market	Religious, historical or archaeo-logical importance, if any	Loca-tion Code No.
Forest	Cultivated Area		Culturable waste	Area not available for culti-vation				
	Irrigated	Unirrigated						
(11)	(12)	(13)	(14)	(15)	(16)	(17)	(18)	(1)
...	...	538	10	181	Mahbubabad 80	...	...	81
...	T(563): Tk(401),K(162)	1,820	400	1,850	Mahbubabad 80	...	...	82
...	T(224): K(224)	1,496	187	45	Mahbubabad 64	...	...	83
...	T(62): Tk(52),K(10)	1,117	58	126	Mahbubabad 62	...	...	84
...	T(18): K(18)	527	31	12	Mahbubabad 67	...	...	85
...	T(751): Tk(640),K(111)	3,202	293	573	Mahbubabad 67	...	...	86
...	T(54): K(54)	1,696	220	135	Mahbubabad 62	...	...	87
...	T(853): K(826),Tk(27)	703	485	237	Mahbubabad 58	...	...	88
...	T(100): Tk(65),K(35)	1,322	46	196	Mahbubabad 56	...	...	89
...	T(107): Tk(91),K(16)	2,144	129	192	Mahbubabad 56	...	...	90
...	T(175): Tk(104),K(71)	965	195	405	Mahbubabad 59	...	...	91
...	T(220): Tk(155),K(65)	4,366	451	204	Mahbubabad 64	...	...	92
...	T(596): Tk(400),K(196)	5,675	749	192	Mahbubabad 48	...	...	93
...	T(323): Tk(323)	1,150	40	55	Mahbubabad 48	...	...	94
...	T(370): Tk(370)	1,124	1,143	422	Mahbubabad 50	...	...	95
...	T(166): Tk(166)	2,000	1,100	894	Mahbubabad 51	...	...	96
...	T(117): Tk(117)	2,546	274	1,850	Mahbubabad 51	...	...	97
...	T(70): Tk(70)	964	103	130	Mahbubabad 42	...	...	98
...	T(215): Tk(215)	1,680	406	547	Mahbubabad 35	...	...	99
...	T(399): Tk(399)	2,644	105	58	Mahbubabad 32	...	...	100
...	T(350): Tk(350)	665	252	166	Mahbubabad 32	...	...	101
...	T(130): Tk(130)	2,043	250	386	Mahbubabad 40	...	...	102
...	T(205); Tk(205)	1,154	502	699	Mahbubabad 32	...	...	103
...	T(394): Tk(394)	130	2,395	18	Mahbubabad 42	...	...	104
...	T(331): Tk(331)	2,370	1,714	493	Mahbuhabad 28	...	...	105
...	T(351): Tk(286),O(65)	2,400	47	510	Mahbubabad 78	...	...	106
...	T(441): Tk(441)	2,275	1,182	972	Mahbubabad 28	...	...	107
...	T(104): Tk(104)	1,585	33	242	Mahbubabad 19	...	...	108
...	T(653): Tk(653)	2,314	334	404	Mahbubabad 19	...	...	109
367	T(651): Tk(530),O(121)	2,987	380	1,381	Mahbubabad 32	...	...	110
...	T(88): Tk(88)	862	80	339	Mahbubabad 32	...	...	111
...	T(300): Tk(300)	1,924	145	69	Mahbubabad 19	...	...	112
...	T(244): Tk(244)	975	413	524	Mahbubabad 21	...	...	113
...	T(117): Tk(117)	2,523	975	545	Mahbubabad 43	...	...	114
...	T(130): Tk(130)	825	800	241	Mahbubabae 28	...	...	115
...	T(159): Tk(159)	1,294	94	251	Mahbubabad 24	...	...	116
...	T(257): Tk(257)	200	1,748	9	Mahbubabad 28	...	...	117
...	T(83): Tk(83)	92	834	8	Mahbubabad 28	...	...	118
...	T(264): Tk(264)	300	20	24	Mahbubabad 24	...	...	119
...	T(80): Tk(80)	2,008	831	217	Mahbubabad 24	...	...	120

WARANGAL DISTRICT

Location Code No.	Name of Village	Area in Sq.Miles	Amenities available within the village						Staple Food
			Educational	Medical	Electricity	Drinking water	Communications	Postal and Telegraph	
(1)	(2)	(3)	(4)	(5)	(6)	(7)	(8)	(9)	(10)
121	Erjerla	1.79	P	...	E	W	KR	PO	Ri,J
122	Sudanpalle	2.73	P	...	E	W	...	PO	Ri,J
123	Kandikonda	5.26	P	...	E	W	KR	PO	Ri,J
124	Ayyagaripalle	4.00	P	...	E	W	PR	PO	Ri,J
125	Madhapuram	4.53	P	...	E	W	KR	PO	Ri,J
126	Mallial	6.59	P	...	E	W	PR	PO	Ri,J
127	Kurvi	7.28	H	...	E	W	PR	PO	Ri,J
128	Kancherlaguda	1.08	P	...	E	W	...	...	Ri,J
129	Mogilicherla	3.99	P	...	E	W	KR	PO	Ri,J
130	Narayanpuram	1.73	P	...	E	W	...	...	Ri,J
131	Gundrathimadgu	7.38	PM	...	E	W	KR,T	PO	Ri,J
132	Rajolu	8.68	PH	...	E	W	KR	PO	Ri,J
133	Nallella	3.87	P	...	E	W	KR	PO	Ri,J
134	Thirmalapuram	1.41	P	...	...	W	KR	PO	Ri,J
135	Modgulagudem	4.00	M	...	E	W	KR	PO	Ri,J
136	Chintapalle	5.46	P	...	E	W	KR	PO	Ri,J
137	Tallasankusa	1.65	P	...	E	W	KR	PO	Ri,J
138	Uppergudem	5.19	P	...	E	W	KR	PO	Ri,J
139	Balpal	5.80	H	Phc,Fpc	...	W	KR	PO	Ri,J
140	Gollacherla	7.79	P	...	...	W	KR	PO	Ri,J
141	Chilkodu	5.97	P	...	...	W	KR	PO	Ri,J
142	Permandlasankesa	6.25	M	...	E	W	KR	PO	Ri,J
143	Seerole	6.72	P	...	E	W	KR	PO	Ri,J
144	Kampalle	5.94	PM	...	E	W	KR	PO	Ri,J
145	Mannegudem	7.65	P	...	E	W	KR	PO	Ri,J
146	Mulkalapalle	2.85	M	...	E	W	KR	...	Ri,J
147	Ravigudem	3.03	P	...	...	W	KR	...	Ri,J
148	Kannegondla	5.52	PH	...	E	W	KR	PO	Ri,J
149	Burgupahad	1.14	P	...	...	W	...	...	Ri,J
150	Vennaram	7.05	P	...	...	W	...	PO	Ri,J
151	Gurralakunta	1.68	P	...	...	W	...	PO	Ri,J
152	Uyyalawada	4.82	P	...	...	W	...	PO	Ri,J
153	Dornakal		*Urban Area (Dornakal Town)*						
154	Ammapalem	4.59	P	...	...	W	PR,T	...	Ri,J

DIRECTORY

and Land use

MAHBUBABAD TALUK

LAND USE (Area under different types of land use in acres)					Nearest Town and distance (in Kms.)	Day or days of the Weekly Market	Religious, historical or archaeo-logical importance, if any	Location Code No.
Forest	Cultivated Area		Culturable waste	Area not available for cultivation				
	Irrigated	Unirrigated						
(11)	(12)	(13)	(14)	(15)	(16)	(17)	(18)	(1)
...	T(70): Tk(70)	963	50	62	Mahbubabad 26	...	...	121
464	T(208): Tk(208)	859	80	136	Mahbubabad 21	...	...	122
...	T(429): Tk(377),W(52)	2,090	189	658	Mahbubabad 18	...	...	123
...	T(59): O(59)	1,008	524	969	Mahbubabad 26	...	...	124
...	T(92): Tk(76),W(16)	2,413	294	100	Mahbubabad 22	...	...	125
...	T(36): O(36)	3,561	523	97	Mahbubabad 13	...	...	126
...	T(464): Tk(464)	3,406	453	336	Mahbubabad 13	Monday	Sri Veerabhadra Swamy Temple	127
...	T(49): O(49)	585	35	22	Mahbubabad 13	...	...	128
...	T(175): Tk(145),O(30)	2,029	193	156	Mahbubabad 10	...	...	129
...	T(92): Tk(81),O(11)	936	46	33	Mahbubabad 11	...	...	130
...	T(676): Tk(542),W(134)	2,813	679	555	Mahbubabad 8	...	...	131
446	T(511): Tk(478),O(33)	3,758	330	510	Mahbubabad 14	...	...	132
...	T(489): Tk(489)	1,242	171	574	Mahbubabad 26	...	...	133
...	T(95): Tk(95)	588	73	146	Mahbubabad 18	...	...	134
...	T(31): O(31)	2,404	42	83	Mahbubabad 19	...	...	135
...	T(162): Tk(99),O(63)	1,650	1,653	29	Mahbubabad 19	...	...	136
...	T(211): Tk(211)	666	90	89	Mahbubabad 24	...	...	137
...	T(383): Tk(297),O(86)	2,930	...	2	Mahbubabad 28	...	...	138
...	T(294): Tk(294)	2,910	488	20	Mahbubabad 18	...	...	139
400	T(237): Tk(237)	3,576	654	118	Mahbubabad 21	...	...	140
...	T(645): Tk(645)	2,327	307	541	Mahbubabad 21	...	...	141
...	T(480): Tk(437),O(43)	2,200	655	665	Mahbubabad 34	...	...	142
...	T(91): Tk(81),O(10)	2,996	852	361	Mahbubabad 34	...	...	143
...	T(506): Tk(410),O(96)	2,794	333	66	Mahbubabad 30	...	...	144
...	T(431): Tk(404),O(27)	2,843	930	692	Dornakal 18	...	...	145
...	T(93): O(86),W(7)	1,684	5	42	Dornakal 16	...	...	146
...	T(231): Tk(206),W(25)	1,406	200	102	Dornakal 18	...	...	147
...	T(93): O(51),W(42)	2,584	492	363	Dornakal 10	...	...	148
...	T(220): Tk(220)	462	20	2	Dornakal 14	...	...	149
...	T(457): Tk(450),O(7)	2,032	1,839	184	Dornakal 6	...	...	150
14	T(18): K(18)	890	20	133	Mahbubabad 6	...	...	151
...	T(152)	2,644	101	187	Mahbubabad 8	...	...	152
			Urban Area (Dornakal Town)					153
...	T(678): Tk(678)	1,885	41	333	Mahbubabad 3	...	...	154

JANGAON TALUK

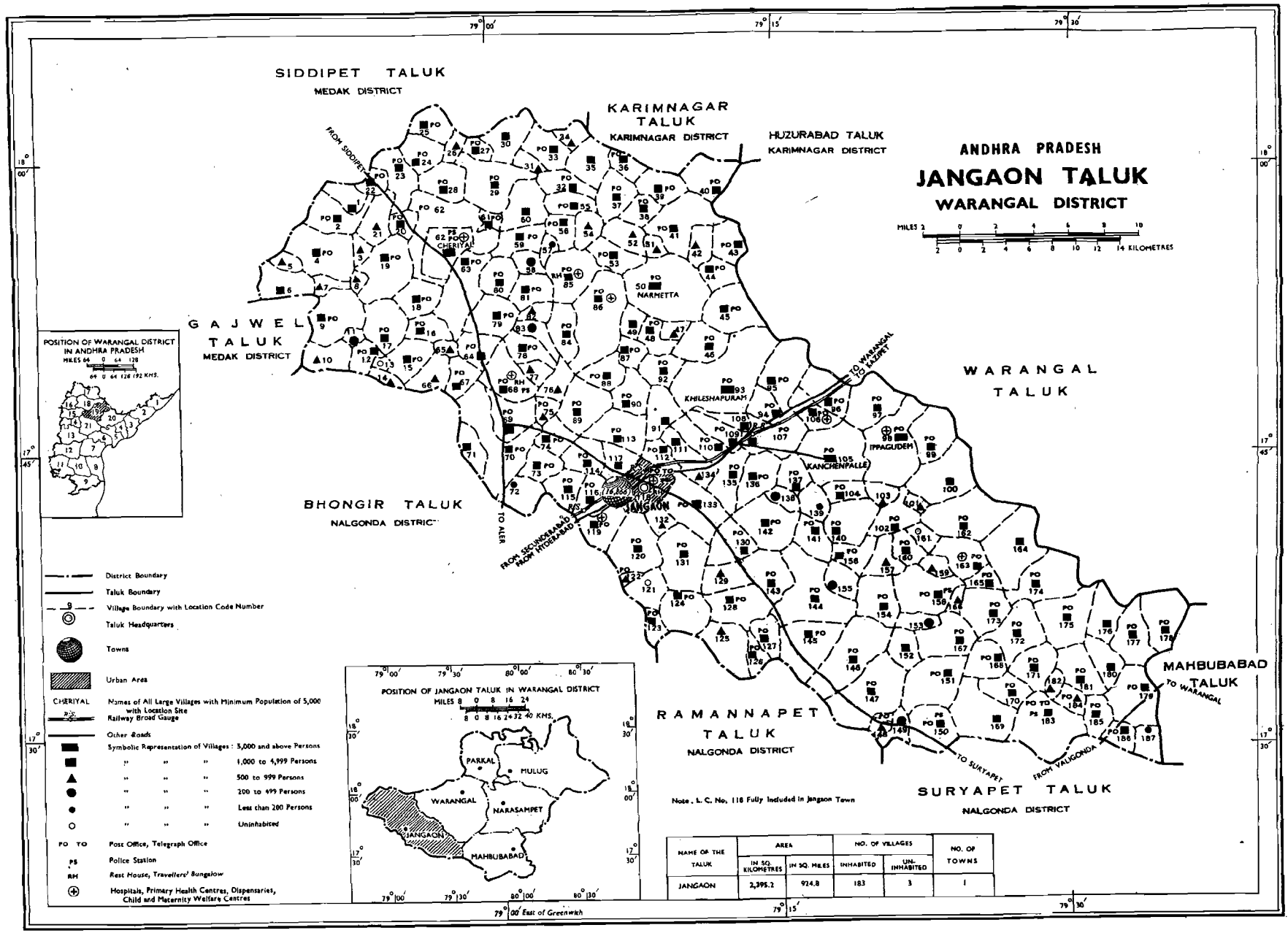

NAME OF THE TALUK	AREA		NO. OF VILLAGES		NO. OF TOWNS
	IN SQ. KILOMETRES	IN SQ. MILES	INHABITED	UN-INHABITED	
JANGAON	2,395.2	924.8	183	3	1

ALPHABETICAL LIST OF VILLAGES

JANGAON TALUK

1971 Location Code No. (1)	Name of Village (2)
43	Abdulnagaram
87	Advikeshvapur
4	Ainapur
51	Akkerajapalle
29	Aknour
64	Alimpur
53	Ammapur
39	Ankushapuram
27	Arjunapalle
95	Ashwaraopalle
177	Authapuram
161	Ayyagaripalle
68	Bachannapet
32	Bairanpalle
82	Bamdanagaram
77	Basireddipalle
35	Bekkal
137	Bhanjipeta
49	Bommakur
162	Bommera
40	Bonthaghatnagaram
167	Channur
141	Cheeturu
18	Chenchamkota
62	Cheriyal
121	Chinna Rajupeta
69	Chinna Ramancherla
24	Chitiyal
112	Chitkakodur
111	Chowdaram
72	Chowdarpalle
155	Chowdur
25	Danampalle
165	Dardepalle
147	Devaruppala
152	Dharmapuram
58	Dharmaram
33	Dhoolmitta
28	Dommat
14	Dubbaguntapalle
171	Edunuthula
134	Eswanthapur
110	Fatheshapur
104	Gabbetta
60	Gagilapur
44	Gandiramvaram
65	Gangapuram
90	Gangupahad
181	Gantlakunta
148	Gollapalle
76	Goprajpalle
96	Govardhanagiri
1	Gowraipalle
100	Gudur
124	Gumadavalli
6	Gurvnnapet
48	Hanmanthpur
109	Ibrahimpuram
98	Ippagudem
102	Iravennu
67	Itakalpalle
30	Jalapalle
118	Jangaon
123	Jedikal
146	Kadavendi
19	Kadavergu
120	Kallem
139	Kalvalapalle
26	Kamlaipalle
105	Kanchanpalle
138	Kannaipalle
79	Katkoor
84	Kesireddipalle
93	Khileshapuram
21	Kistampet
183	Kodakondla
140	Koduru
78	Kodvatur
156	Kolkonda
106	Komandla
2	Komaravelle
36	Kondapur
164	Kondapuram
15	Konne
37	Kootigal
103	Kothalabad
129	Kothapalle
142	Kundaram
97	Kurachapalle
185	Kurpalle
85	Ladnoor
57	Lakkapalle
151	Lakshmakkapalle
83	Lakshmapur
159	Lakshminarayanapuram
131	L. Ghanpur
12	Lingampalle
31	Lingapuram
45	Machupahad
59	Maddur
154	Madhapuram
108	Madharam
145	Madur Kalan
144	Madur Khurd
153	Mailaram
47	Malakpet
174	Mallampalle
168	Manchippula
149	Manpahad
11	Mansanpalle
91	Marigadi
22	Marimusthiaya
81	Marmamula
150	Mondrai
63	Mustiyal
172	Muthram
46	Mykaihat
132	Nagaram
16	Nagireddipalle
9	Nagpur
178	Nancharimodur
61	Narasaipalle
182	Narasingapuram
71	Narayanapur
136	Narayanapur
50	Narmetta
42	Narsapur *alias* Ramrajpalle
133	Nellutla
135	Nidigonda
126	Nirmala
143	Nyalapogula
74	Oblakeshavapur
17	Padmati Keshvapur
170	Pakala
163	Palakhurthy
114	Pasarmadla
73	Peda Ramancherla
89	Peddapahad
8	Peddarajapet
179	Peddavangara
119	Pembarthy
180	Pochampalle
70	Pochannapeta
187	Pocharam
7	Posanapalle
52	Potharam
13	Pullagudem
107	Raghunathapalle
125	Ramarajpalle
169	Ramavaram
66	Ramachandrapuram
3	Ramsagar
184	Rangapuram
56	Rebarthy
176	Regula
80	Salakpur
10	Salvapur
99	Samudrala
117	Shamirpet
157	Shatapuram
115	Siddenki
127	Singarajpalle
122	Siripuram
38	Solipuram
23	Tadoor
75	Tammadpalle
5	Tapasapalle
41	Tarigoppula
166	Teegaram
101	Thirmalagiri
34	Thornala
160	Thorrur
130	Vaddicherla
113	Vadlakonda
55	Vallampatla
173	Valmadi
54	Vangampalle
175	Vavilala
20	Vecharani
86	Veldenda
94	Veldi
88	Venkriya
158	Visnoor
186	Wadde Kothapalle
128	Wanaparthy
116	Yellemla
92	Yerragollapahad

WARANGAL DISTRICT

Location Code No.	Name of Village	Area in Sq.Miles	Amenities available within the village						Staple Food
			Educational	Medical	Electricity	Drinking water	Communications	Postal and Telegraph	
(1)	(2)	(3)	(4)	(5)	(6)	(7)	(8)	(9)	(10)
1	Gowraipalle	2.57	P	...	...	W	KR	...	Ri,J
2	Komaravelle	4.55	P	...	E	W	KR	PO	Ri,J
3	Ramsagar	3.01	P	...	...	W	KR	...	Ri,J
4	Ainapur	7.92	H	...	E	W	KR	PO	Ri,J
5	Tapasapalle	0.91	P	...	...	W	KR	...	Ri,J
6	Gurvnnapet	3.42	P	...	...	W	KR	...	Ri,J
7	Posanapalle	1.77	P	...	...	W	KR	...	Ri,J
8	Peddarajapet	0.95	P	...	...	W	KR	...	Ri,J
9	Nagpur	7.63	H	...	...	W	KR	PO	Ri,J
10	Salvapur	3.60	P	...	...	W	KR	...	Ri,J
11	Mansanpalle	0.99	P	...	...	W	KR	...	Ri,J
12	Lingampalle	3.31	P	...	...	W	KR	PO	Ri,J
13	Pullagudem	0.54	...	*Uninhabited*					
14	Dubbaguntapalle	1.20	P	...	...	W	KR	...	Ri,J
15	Konne	6.20	H	...	...	W	KR	PO	Ri,J
16	Nagireddipalle	3.11	P	...	...	W	KR	PO	Ri,J
17	Padmati Keshvapur	5.63	P	...	...	W	KR	PO	Ri,J
18	Chenchamkota	3.10	P	...	...	W	KR	PO	Ri,J
19	Kadavergu	9.23	M	...	...	W	KR	PO	Ri,J
20	Vecharani	3.47	P	...	...	W	KR	PO	Ri,J
21	Kistampet	4.51	P	...	...	W	KR	...	Ri,J
22	Marimusthiaya	1.65	P,M	...	...	W	KR	PO	Ri,J
23	Tadoor	3.36	P	...	...	W	KR	PO	Ri,J
24	Chitiyal	3.64	P	...	...	W	...	PO	Ri,J
25	Danampalle	3.25	P	...	...	W	...	PO	Ri,J
26	Kamlaipalle	1.38	P	...	...	W	...	...	Ri,J
27	Arjunapalle	2.65	P,M	...	...	W	...	PO	Ri,J
28	Dommat	5.10	P	...	...	W	...	PO	Ri,J
29	Aknour	9.30	H	...	...	W	KR	PO	Ri,J
30	Jalapalle	1.94	P	...	...	W	...	...	Ri,J
31	Lingapuram	2.07	...	...	...	W	...	...	Ri,J
32	Bairanpalle	3.03	P,M	...	...	W	...	PO	Ri,J
33	Dhoolmitta	5.10	H	...	...	W	...	PO	Ri,J
34	Thornala	0.97	P	...	...	W	...	...	Ri,J
35	Bekkal	4.65	P	...	...	W	...	...	Ri,J
36	Kondapur	3.24	P	...	...	W	...	PO	Ri,J
37	Kootigal	4.65	P	...	...	W	...	PO	Ri,J
38	Solipuram	2.75	P	...	...	W	...	PO	Ri,J
39	Ankushapuram	5.28	P	...	...	W	...	PO	Ri,J
40	Bonthaghatnagaram	5.94	P	...	...	W	...	PO	Ri,J

DIRECTORY

and Land use

JANGAON TALUK

LAND USE (Area under different types of land use in acres)					Nearest Town and distance (in Kms.)	Day or days of the Weekly Market	Religious, historical or archaeo-logical importance, if any	Location Code No.
Forest	Cultivated Area		Culturable waste	Area not available for cultivation				
	Irrigated	Unirrigated						
(11)	(12)	(13)	(14)	(15)	(16)	(17)	(18)	(1)
...	T(126): Tk(126)	1,011	310	197	Siddipet 18	...	...	1
...	T(162): Tk(162)	1,998	450	302	Siddipet 19	...	...	2
...	T(90): Tk(90)	622	452	762	Siddipet 26	...	...	3
...	T(570): Tk(570)	1,060	2,756	682	Siddipet 28	...	...	4
...	T(21): Tk(21)	182	199	180	Siddipet 27	...	...	5
574	T(84): Tk(84)	983	351	196	Siddipet 24	...	...	6
...	T(118): Tk(118)	330	300	384	Siddipet 28	...	...	7
...	T(42): Tk(42)	235	14	16	Siddipet 32	...	...	8
581	T(316): Tk(316)	1,824	2,015	83	Siddipet 27	Thursday	...	9
23	T(25): Tk(25)	1,747	469	40	Siddipet 28	...	...	10
324	T(8): Tk(8)	218	38	45	Siddipet 30	...	...	11
...	T(106): Tk(106)	1,451	55	20	Jangaon 26	...	...	12
...	...	140	205		Jangaon 24	...	...	13
...	T(24): Tk(24)	134	16	5	Jangaon 22	...	...	14
...	T(130): Tk(130)	3,726	12	100	Jangaon 28	...	...	15
...	T(115): Tk(115)	1,578	25	35	Jangaon 27	...	...	16
...	T(85): Tk(85)	2,264	1,216	38	Jangaon 32	...	...	17
...	T(129): Tk(129)	...	879	976	Jangaon 27	...	...	18
...	T(391): Tk(391)	3,672	1,141	703	Siddipet 34	...	...	19
...	T(227): Tk(227)	350	780	863	Siddipet 19	...	...	20
...	T(80): Tk(80)	2,225	417	81	Siddipet 22	...	...	21
...	T(15): Tk(15)	185	486	370	Siddipet 16	...	...	22
...	T(77): Tk(77)	524	712	837	Siddipet 16	...	...	23
...	T(318): Tk(318)	620	420	971	Jangaon 40	...	...	24
...	T(44): Tk(44)	450	624	962	Jangaon 48	...	...	25
...	T(28): Tk(28)	18	250	587	Jangaon 48	...	...	26
...	T(381): Tk(381)	...	520	795	Jangaon 45	...	...	27
...	T(228): Tk(228)	...	968	2,068	Jangaon 40	...	...	28
...	T(410): Tk(410)	1,140	2,130	2,272	Jangaon 45	Monday	...	29
...	T(115): Tk(115)	...	230	896	Jangaon 51	...	...	30
...	T(185): Tk(185)	250	...	889	Jangaon 51	...	...	31
...	T(113): Tk(113)	487	420	919	Jangaon 38	...	...	32
...	T(418): Tk(418)	970	540	1,336	Jangaon 45	...	...	33
...	T(48): Tk(48)	250	60	262	Jangaon 51	...	...	34
...	T(99): Tk(99)	590	1,056	1,231	Jangaon 42	...	...	35
...	T(48): Tk(48)	...	640	1,385	Jangaon 45	...	...	36
...	T(270): Tk(270)	430	1,225	1,051	Jangaon 42	...	...	37
...	T(139): Tk(139)	450	450	721	Jangaon 38	...	...	38
...	T(142): Tk(142)	256	1,120	1,861	Jangaon 42	...	...	39
...	T(90): O(55),W(35)	1,510	920	1,281	Jangaon 24	...	...	40

VILLAGE

Amenities

WARANGAL DISTRICT

Location Code No.	Name of Village	Area in Sq.Miles	Amenities available within the village						Staple Food
			Educational	Medical	Electricity	Drinking water	Communications	Postal and Telegraph	
(1)	(2)	(3)	(4)	(5)	(6)	(7)	(8)	(9)	(10)
41	Tarigoppula	7.98	P,H	...	...	W	...	PO	Ri,J
42	Narsapur *alias* Ramrajpalle	0.42	P	...	...	W	...	...	Ri,J
43	Abdulnagaram	3.79	P	...	...	W	...	PO	Ri,J
44	Gandiramvaram	4.08	P	...	...	W	...	PO	Ri,J
45	Machupahad	7.37	P	...	...	W	...	PO	Ri,J
46	Mykaihat	4.77	P	...	...	W	...	PO	Ri,J
47	Malakpet	1.14	P	...	...	W	...	...	Ri,J
48	Hanmanthpur	4.43	P	...	...	W	KR	PO	Ri,J
49	Bommakur	2.27	P	...	...	W	...	...	Ri,J
50	Narmetta	14.17	P,M	...	...	W	KR	PO	Ri,J
51	Akkerajapalle	1.38	P	...	...	W	...	...	Ri,J
52	Potharam	2.75	P	...	...	W	...	...	Ri,J
53	Ammapur	3.63	P	...	...	W	...	PO	Ri,J
54	Vangampalle	2.78	P	...	...	W	...	...	Ri,J
55	Vallampatla	3.13	P	...	...	W	...	PO	Ri,J
56	Rebarthy	3.60	P,M	...	...	W	...	PO	Ri,J
57	Lakkapalle	1.19	P	...	...	W	...	...	Ri,J
58	Dharmaram	1.40	P	...	...	W	...	...	Ri,J
59	Maddur	4.27	H	...	...	W	...	PO	Ri,J
60	Gagilapur	4.07	P	...	...	W	...	...	Ri,J
61	Narasaipalle	1.28	P	..	...	W	...	PO	Ri,J
62	Cheriyal	17.48	H	H	E	W	PR	PO	Ri,J
63	Mustiyal	8.76	H	...	E	W	PR	PO	Ri,J
64	Alimpur	4.02	P	..	...	W	PR	PO	Ri,J
65	Gangapuram	1.17	P	...	...	W	KR	...	Ri,J
66	Ramachandrapuram	2.02	P	...	...	W	KR	...	Ri,J
67	Itakalpalle	3.07	P	...	...	W	KR	PO	Ri,J
68	Bachannapet	7.87	H	Phc,Fpc	...	W	PR	PO	Ri,J
69	Chinna Ramancherla	4.75	...	...	...	W	...	PO	Ri,J
70	Pochannapeta	10.53	H	...	...	W	PR	PO	Ri,J
71	Narayanapur	2.48	P	...	...	W	KR	...	Ri,J
72	Chowdarpalle	0.58	...	...	E	W	KR	...	Ri,J
73	Peda Ramancherla	4.14	P	...	...	W	KR	PO	Ri,J
74	Oblakeshavapur	2.87	P	...	...	W	KR	PO	Ri,J
75	Tammadpalle	2.07	P	...	...	W	KR	PO	Ri,J
76	Goprajpalle	3.85	P	...	...	W	...	...	Ri,J
77	Basireddipalle	1.75	...	...	...	W	...	...	Ri,J
78	Kodvatur	3.79	P	...	...	W	...	PO	Ri,J
79	Katkoor	4.81	P	...	...	W	KR	PO	Ri,J
80	Salakpur	2.99	P	...	...	W	...	PO	Ri,J

DIRECTORY

and Land use

JANGAON TALUK

LAND USE (Area under different types of land use in acres)					Nearest Town and distance (in Kms.)	Day or days of the Weekly Market	Religious, historical or archaeo-logical importance, if any	Location Code No.
Forest	Cultivated Area		Culturable waste	Area not available for cultivation				
	Irrigated	Unirrigated						
(11)	(12)	(13)	(14)	(15)	(16)	(17)	(18)	(1)
...	T(685): Tk(685)	1,831	1,176	1,415	Jangaon 32	...	...	41
...	T(30): Tk(30)	212	...	26	Jangaon 38	...	...	42
...	T(77): Tk(77)	394	330	1,624	Jangaon 48	...	...	43
...	T(20): Tk(20)	...	241	2,350	Jangaon 32	...	...	44
...	T(21): Tk(21)	1,518	1,157	2,020	Jangaon 38	...	...	45
...	T(35): Tk(35)	1,810	956	251	Jangaon 22	...	...	46
...	T(50): W(50)	306	80	50	Jangaon 24	...	...	47
...	T(21): Tk(21)	930	986	898	Jangaon 19	...	...	48
...	T(30): Tk(30)	...	383	1,039	Jangaon 21	...	...	49
...	T(205): Tk(205)	2,140	2,473	4,250	Jangaon 32	...	...	50
...	T(63): Tk(63)	120	281	419	Jangaon 32	...	...	51
...	T(76): Tk(76)	...	525	1,159	Jangaon 32	...	...	52
...	T(322): Tk(322)	...	808	1,193	Jangaon 28	...	...	53
...	T(51): Tk(51)	425	269	1,034	Jangaon 32	...	...	54
...	T(236): Tk(236)	390	210	1,167	Jangaon 28	...	...	55
...	T(320): Tk(320)	410	402	1,172	Jangaon 32	...	...	56
...	T(49): Tk(49)	132	180	400	Jangaon 32	...	...	57
...	T(95): Tk(95)	...	241	560	Jangaon 37	...	...	58
...	T(220); Tk(220)	700	250	1,562	Jangaon 35	...	...	59
...	T(251): Tk(251)	430	850	1,073	Jangaon 42	...	...	60
...	T(3): Tk(3)	...	230	586	Jangaon 35	...	...	61
...	T(612): Tk(612)	1,654	3,293	5,628	Siddipet 22	Tuesday	...	62
...	T(590): Tk(590)	1,822	1,495	1,699	Siddipet 26	...	...	63
...	T(114): Tk(114)	1,865	399	194	Jangaon 21	...	...	64
...	T(22): Tk(22)	454	189	83	Jangaon 24	...	...	65
...	T(37): Tk(37)	800	207	210	Jangaon 27	...	...	66
...	T(80): Tk(80)	1,113	100	38	Jangaon 26	...	...	67
...	T(614): Tk(614)	3,130	882	410	Jangaon 16	...	...	68
...	...	...	1,260	1,780	Jangaon 18	...	...	69
...	...	1,300	1,800	3,639	Jangaon 21	...	...	70
...	T(27): Tk(27)	27	315	1,167	Jangaon 21	...	...	71
...	T(17): Tk(17)	...	130	224	Jangaon 26	...	...	72
...	T(180): Tk(180)	549	956	964	Jangaon 14	...	...	73
...	T(104): Tk(104)	...	582	1,150	Jangaon 11	...	...	74
...	T(30): Tk(30)	1,031	100	16	Jangaon 13	...	...	75
...	T(36): Tk(36)	1,783	29	20	Jangaon 16	...	...	76
...	T(70): Tk(70)	158	105	787	Jangaon 32	...	...	77
...	T(15): Tk(15)	231	985	1,194	Jangaon 28	...	...	78
...	T(271): Tk(271)	570	938	1,299	Jangaon 27	...	...	79
...	T(236): Tk(236)	400	520	707	Jangaon 28	...	...	80

WARANGAL DISTRICT

Location Code No.	Name of Village	Area in Sq.Miles	Amenities available within the village						Staple Food
			Educational	Medical	Electricity	Drinking water	Communications	Postal and Telegraph	
(1)	(2)	(3)	(4)	(5)	(6)	(7)	(8)	(9)	(10)
81	Marmamula	4.01	P	...	...	W	...	PO	Ri,J
82	Bamdanagaram	1.49	P	...	...	W	...	...	Ri,J
83	Lakshmapur	2.57	...	...	...	W	...	...	Ri,J
84	Kesireddipalle	4.74	P,M	...	...	W	...	PO	Ri,J
85	Ladnoor	5.72	H	Phc	...	W	...	PO	Ri,J
86	Veldenda	11.26	P,M	...	...	W	...	PO	Ri,J
87	Advikeshvapur	5.05	P	...	...	W	...	PO	Ri,J
88	Venkriya	3.99	P	...	...	W	...	PO	Ri,J
89	Peddapahad	6.87	P	...	...	W	KR	PO	Ri,J
90	Gangupahad	5.15	P,M	...	...	W	KR	PO	Ri,J
91	Marigadi	4.11	P	...	...	W	KR	...	Ri,J
92	Yerragol apahad	4.03	P	...	...	W	...	PO	Ri,J
93	Khileshapuram	3.51	H	...	...	W	KR	PO	Ri,J
94	Veldi	2.59	P	...	E	W	KR	PO	Ri,J
95	Ashwaraopalle	7.38	P	...	...	W	KR	PO	Ri,J
96	Govardhanagiri	4.81	P	...	E	W	...	PO	Ri,J
97	Kurachapalle	6.33	P	...	...	W	KR	PO	Ri,J
98	Ippagudem	11.80	H	D	E	W	KR	PO	Ri,J
99	Samudrala	6.32	P	...	...	W	KR	PO	Ri,J
100	Gudur	14.67	P	...	...	W	KR	PO	Ri,J
101	Thirmalagiri	1.57	P	...	...	W	KR	...	Ri,J
102	Iravennu	6.54	P	...	E	W	PR	PO	Ri,J
103	Kothalabad	2.87	P	...	...	W	...	...	Ri,J
104	Gabbetta	3.54	P,M	...	E	W	KR	PO	Ri,J
105	Kanchanpalle	10.19	P,M	...	E	W	KR	PO	Ri,J
106	Komandla	6.11	...	Phc,Fpc	E	W	KR	PO	Ri,J
107	Raghunathapalle	5.11	M	...	E	W	PR,T	PO	Ri,J
108	Madharam	2.33	P	...	...	W	...	...	Ri,J
109	Ibrahimpuram	3.84	P	...	...	W	...	PO	Ri,J
110	Fatheshapur	3.93	P	...	...	W	KR	PO	Ri,J
111	Chowdaram	3.07	P	...	E	W	KR	...	Ri,J
112	Chitkakodur	3.12	P	...	E	W	KR	PO	Ri,J
113	Vadlakonda	6.17	P,M	...	...	W	PR	PO	Ri,J
114	Pasarmadla	3.91	P	...	...	W	KR	PO	Ri,J
115	Siddenki	3.22	P,M	...	E	W	KR	PO	Ri,J
116	Yellemla	5.44	P	...	E	W	KR	PO	Ri,J
117	Shamirpet	4.24	P	...	E	W	KR	...	Ri,J
118	Jangaon		*Urban Area (Jangaon Town)*						
119	Pembarthy	6.05	H	...	E	W	PR,T	PO	Ri,J
120	Kallem	8.64	P,M	...	...	W	KR	PO	Ri,J

DIRECTORY

and Land use

JANGAON TALUK

Land use (Area under different types of land use in acres)					Nearest Town and distance (in Kms.)	Day or days of the Weekly Market	Religious, historical or archaeological importance, if any	Location Code No.
Forest	Cultivated Area: Irrigated	Cultivated Area: Unirrigated	Culturable waste	Area not available for cultivation				
(11)	(12)	(13)	(14)	(15)	(16)	(17)	(18)	(1)
...	T(254): Tk(254)	340	832	1,140	Jangaon 26	...	...	81
...	T(117): Tk(117)	...	252	584	Jangaon 26	...	...	82
...	T(34): Tk(34)	...	680	930	Jangaon 26	...		83
...	T(31): Tk(31)	...	1,170	1,832	Jangaon 22	...	...	84
...	T(270): Tk(270)	...	1,332	2,058	Jangaon 32	...	...	85
...	T(522): Tk(522)	1,393	2,230	3,061	Jangaon 26	...	...	86
...	...	451	1,220	1,561	Jangaon 28	...	...	87
...	T(10): Tk(10)	601	807	1,135	Jangaon 10	...	...	88
...	...	450	1,450	2,496	Jangaon 10	...	...	89
...	T(83): Tk(83)	2,362	201	150	Jangaon 8	...	...	90
...	T(73): Tk(73)	2,383	50	9	Jangaon 8	...	...	91
...	...	282	970	1,327	Jangaon 13	...	...	92
...	T(716): Tk(716)	2,295	3,562	5,267	Jangaon 18	...	...	93
...	T(350): Tk(350)	562	190	555	Jangaon 18	...	...	94
...	T(637): Tk(637)	2,220	320	1,546	Jangaon 19	...	...	95
...	T(139), Tk(139)	1,770	511	658	Jangaon 19	...	...	96
...	T(150): Tk(150)	2,413	1,021	467	Jangaon 27	...	...	97
...	T(990): Tk(990)	3,232	2,564	766	Jangaon 28	...	...	98
...	T(286): Tk(286)	2,118	800	840	Jangaon 28	...	...	99
...	T(736): Tk(736)	4,016	500	156	Jangaon 34	...	...	100
...	T(60): Tk(60)	693	50	48	Jangaon 48	...	...	101
...	T(445): Tk(445)	298	497	1,870	Jangaon 22	...	...	102
...	T(11): Tk(11)	943	50	39	Jangaon 24	...	...	103
...	T(234): Tk(234)	1,432	156	110	Jangaon 26	...	...	104
...	T(691): Tk(691)	4,564	1,009	257	Jangaon 18	...	...	105
...	T(232): Tk(232)	2,178	540	960	Jangaon 18	...	...	106
...	T(204): Tk(204)	1,620	348	650	Jangaon 11	...	...	107
...	T(97): Tk(97)	1,035	120	53	Jangaon 8	...	...	108
...	T(337): Tk(337)	1,298	101	81	Jangaon 13	...	...	109
...	T(175): Tk(175)	1,817	100	77	Jangaon 8	...	...	110
...	T(197): Tk(197)	1,207	125	19	Jangaon 8	...	...	111
...	T(136): Tk(136)	1,260	203	58	Jangaon 4	...	...	112
...	T(466): Tk(466)	437	1,264	1,781	Jangaon 3	...	...	113
...	T(36): Tk(36)	350	978	1,138	Jangaon 10	...	...	114
...	T(21): Tk(21)	1,431	150	36	Jangaon 10	...	...	115
...	T(143): Tk(143)	2,157	126	50	Jangaon 10	...	...	116
...	T(44): Tk(44)	2,179	41	14	Jangaon 3	...	...	117
...	...		*Urban Area (Jangaon Town)*			...	...	118
...	T(415): Tk(415)	2,569	68	52	Jangaon 8	...	...	119
...	T(183): Tk(183)	4,650	105	54	Jangaon 8	...	...	120

VILLAGE

Amenities

WARANGAL DISTRICT

Location Code No.	Name of Village	Area in Sq.Miles	Amenities available within the village						Staple Food
			Educational	Medical	Electricity	Drinking water	Communications	Postal and Telegraph	
(1)	(2)	(3)	(4)	(5)	(6)	(7)	(8)	(9)	(10)
121	Chinna Rajupeta	0.15			*Uninhabited*				
122	Siripuram	4.08	P	...	...	W	KR	PO	Ri,J
123	Jedikal	3.72	P	...	...	W	KR	PO	Ri,J
124	Gummadavalli	3.61	P	...	...	W	KR	PO	Ri,J
125	Ramarajpalle	2.04	P	...	...	W	...	...	Ri,J
126	Nirmala	5.24	P	...	...	W	...	PO	Ri,J
127	Singarajpalle	2.73	P	...	...	W	...	PO	Ri,J
128	Wanaparthy	7.14	P	...	...	W	KR	PO	Ri,J
129	Kothapalle	2.75	P	...	E	W	KR	...	Ri,J
130	Vaddicherla	13.06	P	...	E	W	PR	PO	Ri,J
131	L. Ghanpur	11.55	H	...	...	W	KR	PO	Ri,J
132	Nagaram	1.94	P	...	...	W	KR	...	Ri,J
133	Nellutla	10.76	P	...	E	W	KR	PO	Ri,J
134	Eswanthapur	2.38	P	...	...	W	PR	...	Ri,J
135	Nidigonda	5.53	H	...	E	W	KR	PO	Ri,J
136	Narayanapur	4.94	P	...	E	W	KR	PO	Ri,J
137	Bhanjipeta	4.12	P	...	E	W	...	PO	Ri,J
138	Kannaipalle	2.11	P	...	...	W	...	...	Ri,J
139	Kalvalapalle	2.31	...	...	...	W	...	...	Ri,J
140	Koduru	6.11	P	...	...	W	KR	PO	Ri,J
141	Cheeturu	3.70	P,M	...	...	W	KR	PO	Ri,J
142	Kundaram	4.28	P,M	...	...	W	KR	PO	Ri,J
143	Nyalapogula	4.43	P	...	E	W	PR	PO	Ri,J
144	Madur (Khurd)	19.69	...	...	E	W	KR	PO	Ri,J
145	Madurkalan	8.42	P	...	E	W	PR	PO	Ri,J
146	Kadavendi	18.94	P,M	...	E	W	KR	PO	Ri,J
147	Devaruppala	10.84	H	...	E	W	PR	PO	Ri,J
148	Gollapalle	1.78	P	...	...	W	...	PO	Ri,J
149	Manpahad	1.27	P	...	...	W	KR	...	Ri,J
150	Mondrai	5.33	P	...	...	W	PR	PO	Ri,J
151	Lakshmakkapalle	1.46	P	...	E	W	KR	PO	Ri,J
152	Dharmapuram	3.83	P	...	...	W	...	...	Ri,J
153	Mailaram	2.29	P	...	...	W	...	...	Ri,J
154	Madhapuram	6.10	P	...	...	W	...	PO	Ri,J
155	Chowdur	2.54	P	...	...	W	...	...	Ri,J
156	Kolkonda	5.17	P,M	...	E	W	KR	PO	Ri,J
157	Shatapuram	5.54	P	...	...	W	KR	...	Ri,J
158	Visnoor	7.58	P	...	E	W	KR	PO	Ri,J
159	Lakshminarayanapuram	1.60	P	...	...	W	...	...	Ri,J
160	Thorrur	3.11	P	...	E	W	KR	PO	Ri,J

DIRECTORY

and Land use

JANGAON TALUK

LAND USE (Area under different types of land use in acres)					Nearest Town and distance (in Kms.)	Day or days of the Weekly Market	Religious, historical or archaeological importance, if any	Location Code No.
Forest	Cultivated Area: Irrigated	Cultivated Area: Unirrigated	Culturable waste	Area not available for cultivation				
(11)	(12)	(13)	(14)	(15)	(16)	(17)	(18)	(1)
...	...	80	...	3	Jangaon 8	...	...	121
...	T(20): Tk(20)	2,078	250	13	Jangaon 13	...	...	122
...	T(202): Tk(202)	1,731	403	44	Jangaon 16	Saturday	...	123
...	T(148): Tk(148)	420	400	1,342	Jangaon 14	...	...	124
...	T(7): Tk(7)	70	328	900	Jangaon 21	...	...	125
...	T(427): Tk(427)	3	235	2,413	Jangaon 22	...	...	126
...	T(227): Tk(227)	8	358	1,154	Jangaon 19	...	...	127
...	T(300): Tk(300)	3,371	770	128	Jangaon 16	...	...	128
...	T(203): Tk(203)	1,297	60	20	Jangaon 14	...	...	129
...	T(500): Tk(500)	2,500	800	769	Jangaon 10	...	...	130
...	T(477): Tk(477)	5,462	20	12	Jangaon 10	...	...	131
...	T(38): Tk(38)	...	250	953	Jangaon 6	...	...	132
...	T(458): Tk(458)	3,987	79	20	Jangaon 4	...	...	133
...	T(130): Tk(130)	250	400	743	Jangaon 3	...	...	134
...	T(487): Tk(487)	1,719	220	185	Jangaon 7	...	...	135
...	T(434): Tk(434)	1,612	765	350	Jangaon 8	...	...	136
...	T(210): Tk(210)	1,245	685	496	Jangaon 16	...	...	137
..	T(76): Tk(76)	577	361	336	Jangaon 21	...	...	138
...	T(39): Tk(39)	900	11	3	Jangaon 14	...	...	139
...	T(232): Tk(232)	1,945	80	66	Jangaon 22	...	...	140
..	T(189): Tk(189)	1,744	272	150	Jangaon 18	...	...	141
...	T(533): Tk(533)	104	628	354	Jangaon 13	...	...	142
...	T(356): Tk(356)	900	57	24	Jangaon 16	...	...	143
...	T(757): Tk(757)	5,919	130	106	Jangaon 22	...	...	144
...	T(445): Tk(445)	298	1,398	3,247	Jangaon 22	...	...	145
...	T(500): Tk(500)	5,812	807	196	Jangaon 32	...	...	146
...	T(548): Tk(548)	...	1,210	5,179	Jangaon 32	...	...	147
...	T(38): Tk(38)	521	66	136	Jangaon 32	...	...	148
...	T(72): Tk(72)	5	75	660	Jangaon 34	...	...	149
...	T(222): Tk(203), W(18)	1,393	634	1,162	Jangaon 35	...	...	150
...	T(315): Tk(315)	230	358	31	Jangaon 45	...	...	151
...	T(72): Tk(72)	180	250	1,949	Jangaon 45	...	...	152
...	T(60): Tk(60)	6	200	1,116	Jangaon 48	...	...	153
...	T(223): Tk(223)	159	500	2,798	Jangaon 40	...	...	154
...	T(112): Tk(112)	30	280	1,203	Jangaon 28	...	...	155
...	T(178): Tk(178)	46	516	1,216	Jangaon 26	...	...	156
...	T(45): Tk(45)	1,728	100	59	Jangaon 28	...	...	157
...	T(320): Tk(320)	12	250	4,269	Jangaon 38	...	...	158
...	T(170): Tk(170)	7	250	597	Jangaon 32	...	...	159
...	T(185): Tk(185)	359	117	1,092	Jangaon 32	...	...	160

VILLAGE

Amenities

WARANGAL DISTRICT

Location Code No.	Name of Village	Area in Sq.Miles	Amenities available within the village						Staple Food
			Educational	Medical	Electricity	Drinking water	Communications	Postal and Telegraph	
(1)	(2)	(3)	(4)	(5)	(6)	(7)	(8)	(9)	(10)
161	Ayyagaripalle	1.31		*Uninhabited*					
162	Bommera	8.80	P,H	...	...	W	KR	PO	Ri,J
163	Palakhurthy	5.62	H	Phc,Fpc	...	W	KR	PO	Ri,J
164	Kondapuram	3.58	P	...	...	W	KR	...	Ri,J
165	Dardepalle	8.24	P	...	...	W	KR	PO	Ri,J
166	Teegaram	1.36	P	...	...	W	...	...	Ri,J
167	Channur	9.46	P	...	E	W	KR	PO	Ri,J
168	Manchippula	4.71	P	...	...	W	...	PO	Ri,J
169	Ramavaram	8.52	P,M	...	E	W	KR	...	Ri,J
170	Pakala	3.00	P	...	...	W	KR	PO	Ri,J
171	Edunuthula	5.21	P	...	...	W	KR	PO	Ri,J
172	Muthram	8.63	P	...	...	W	KR	PO	Ri,J
173	Valmadi	4.91	P	...	...	W	KR	PO	Ri,J
174	Mallampalle	6.60	P	...	...	W	KR	PO	Ri,J
175	Vavilala	7.88	P	...	...	W	KR	PO	Ri,J
176	Regula	3.03	P	...	...	W	KR	...	Ri,J
177	Authapuram	4.82	P	...	E	W	KR	PO	Ri,J
178	Nancharimodur	5.21	P	...	E	W	PR	PO	Ri,J
179	Pedda Vangara	6.64	H	...	E	W	KR	PO	Ri,J
180	Pochampalle	3.55	P	...	...	W	...	...	Ri,J
181	Gantlakunta	5.58	P	...	...	W	KR	2PO	Ri,J
182	Narasingapuram	1.28	P	...	...	W	KR	...	Ri,J
183	Kodakondla	8.84	H	Phc	E	W	PR	PTO	Ri,J
184	Rangapuram	2.22	P	...	...	W	KR	PO	Ri,J
185	Kurpalle	2.11	P	...	...	W	PR	PO	Ri,J
186	Wadde Kothapalle	4.06	P	...	E	W	KR	PO	Ri,J
187	Pocharam	1.33	P	...	...	W	...	...	Ri,J

DIRECTORY

and Land use

JANGAON TALUK

LAND USE (Area under different types of land use in acres)					Nearest Town and distance (in Kms.)	Day or days of the Weekly Market	Religious, historical or archaeological importance, if any	Location Code No.
Forest	Cultivated Area: Irrigated	Cultivated Area: Unirrigated	Culturable waste	Area not available for cultivation				
(11)	(12)	(13)	(14)	(15)	(16)	(17)	(18)	(1)
...	T(28): Tk(28)	43	79	650	Jangaon 32	...	...	161
...	T(600): Tk(600)	...	800	4,232	Jangaon 38	...	...	162
...	T(451): Tk(451)	2,542	250	302	Jangaon 38	...	...	163
...	T(12): Tk(12)	432	185	1,662	Jangaon 48	...	...	164
...	T(386): Tk(386)	3,905	584	385	Jangaon 38	...	...	165
...	T(70): Tk(70)	...	20	780	Jangaon 38	...	...	166
...	T(238): Tk(238)	2,690	200	596	Jangaon 51	...	...	167
...	T(269): Tk(269)	1,893	350	502	Jangaon 48	...	...	168
...	T(229): Tk(222),W(7)	982	1,382	2,859	Jangaon 48	...	...	169
...	T(397): Tk(397)	909	50	564	Jangaon 51	...	...	170
...	T(450): Tk(450)	1,740	491	653	Jangaon 50	...	...	171
...	T(267): Tk(267)	3,803	154	134	Jangaon 56	...	...	172
...	T(431): Tk(431)	1,885	172	654	Jangaon 56	...	...	173
...	T(508): Tk(508)	640	1,340	1,736	Jangaon 48	...	...	174
...	T(508), Tk(508)	2,980	971	584	Jangaon 51	...	...	175
...	T(105): Tk(105)	1,093	669	72	Jangaon 64	...	...	176
...	T(368): Tk(368)	1,600	540	576	Jangaon 64	...	...	177
...	T(330): Tk(330)	573	950	1,481	Jangaon 72	...	...	178
...	T(403): Tk(403)	2,030	1,000	816	Jangaon 64	...	...	179
...	T(138): Tk(138)	1,355	582	197	Jangaon 70	...	...	180
...	T(522): Tk(522)	1,043	712	1,294	Jangaon 64	...	...	181
...	T(91): Tk(91)	262	180	286	Jangaon 51	...	...	182
...	T(838): Tk(838)	4,343	413	63	Jangaon 35	...	...	183
...	T(263): Tk(263)	664	80	413	Jangaon 48	...	...	184
...	T(273): Tk(273)	890	65	122	Jangaon 56	...	...	185
...	T(361): Tk(361)	1,672	500	65	Jangaon 64	...	...	186
...	T(55): O(30),W(25)	180	230	396	Jangaon 53	...	...	187

A P P E N

Talukwise Abstract of Educational,

Sl. No.	Name of Taluk	NATURE OF Educational: Primary School: No. of villages having Primary Schools	Primary School: No. of Primary Schools	Middle School: No. of villages having Middle Schools	Middle School: No. of Middle Schools	Higher Secondary School: No. of villages having Higher Secondary Schools	Higher Secondary School: No. of Higher Secondary Schools	College: No. of villages having Colleges	College: No. of Colleges	Others: No. of villages having Other Educational Institutions	Others: No. of Institutions	NATURE OF Medi-: Dispensary: No. of villages having Dispensaries	Dispensary: No. of Dispensaries	Hospital: No. of villages having Hospitals	Hospital: No. of Hospitals	Primary Health Centre: No. of villages having Primary Health Centres	Primary Health Centre: No. of Primary Health Centres	Family Planning Centre: No. of villages having Family Planning Centres	Family Planning Centre: No. of Family Planning Centers
1	2	3	4	5	6	7	8	9	10	11	12	13	14	15	16	17	18	19	20
1	Warangal .	162	177	33	34	26	27	...	...	...	...	2	2	1	1	5	5	3	3
2	Parkal .	108	111	23	23	9	9	...	...	...	...	1	2	1	1	2	2	1	1
3	Mulug .	76	90	8	8	5	5	...	...	...	...	...	...	1	1	4	4	1	1
4	Narasampet .	105	105	7	7	5	5	...	...	...	...	1	1	1	1	2	2	1	1
5	Mahbubabad .	129	131	19	19	16	16	...	...	...	...	...	...	...	...	4	4	2	2
6	Jangaon .	152	152	20	20	22	22	...	...	...	...	1	1	1	1	5	5	3	3
	Total	**732**	**766**	**110**	**111**	**83**	**84**	...	...	...	...	**5**	**6**	**5**	**5**	**22**	**22**	**11**	**11**

D I X

Medical and Other Amenities

(Figures indicate Number of Units)

AMENITY																		
cal		Power Supply		Drinking water					Communi-cations		Postal and Telegraph							
Maternity and Child Welfare Centre		No. of villages where power supply is		No. of villages having					No. of villages having		Post Office		Telegraph Office		Post and Telegraph Offices		Tele-phone	
No. of villages having Maternity and Child Welfare Centres	No. of Maternity and Child Welfare Centres	Available	Not available	Tap	Well	Tank	River	Others	Pucca Road	Kutcha Road	No. of villages having Post Offices	No. of Post Offices	No. of villages having Telegraph Offices	No. of Telegraph Offices	No. of villages having Post & Telegraph Offices	No. of Post & Telegraph Offices	No. of villages having Telephones	Sl. No.
21	22	23	24	25	26	27	28	29	30	31	32	33	34	35	36	37	38	
...	...	90	112	1	195	4	...	...	52	118	141	142	...	...	...	...	1	1
1	1	17	114	...	113	29	12	...	15	113	63	64	...	...	...	...	...	2
1	1	4	214	...	129	7	25	16	24	76	38	38	1	1	...	...	1	3
...	...	26	169	...	170	12	...	...	18	119	49	49	...	...	1	1	...	4
...	...	36	117	...	152	25	...	...	20	75	103	104	...	...	2	2	...	5
...	...	41	145	...	183	...	...	...	18	96	125	126	...	...	1	1	...	6
2	**2**	**214**	**871**	**1**	**942**	**77**	**37**	**16**	**147**	**597**	**519**	**523**	**1**	**1**	**4**	**4**	2	

SECTION II

TOWN DIRECTORY

Town Directory

In the Town Directory the towns in the district are arranged alphabetically and the several particulars relating to them are given in the following statements :

Statement I :	Status, Growth History and Functional Category of Towns
Statement II :	Physical Aspects and Location of Towns
Statement III :	Civic Finances
Statement IV :	Civic and other Amenities in the Towns
Statement V :	Medical, Educational, Recreational and Cultural Facilities in Towns
Statement VI :	Trade, Commerce, Industry and Banking Facilities
Statement VII :	Population by Religion, and Scheduled Castes/Scheduled Tribes in Towns

The following four places have been treated as towns in Warangal district at the 1971 Census.

1. Dornakal
2. Jangaon
3. Mahbubabad
4. Warangal

Among these four towns, Warangal is the only town which has been classified as an urban area from 1901 and the remaining three towns viz., Mahbubabad, Jangaon and Dornakal have been classified as towns from 1931, 1941 and 1951 respectively. No new places have been treated as urban areas during 1971 Census in this district. Hasanparthi of Warangal taluk, Parkal of Parkal taluk, Narasampet of Narasampet taluk and Cherial of Jangaon taluk of this district which were treated as urban areas during 1961 Census have been declassified into rural areas during 1971 Census. They do not have any significant urban characteristics and a very large proportion of the male workers in these places are engaged still in agricultural occupations. As stated earlier three of the six taluks viz. Parkal, Mulug and Narasampet are purely rural in character and they do not have any towns.

The number of urban units in the district from Census to Census corresponding to the present jurisdictions is given below from 1901 onwards.

Year of Census	No. of Towns
1901	2
1911	3
1921	4
1931	5
1941	6
1951	9
1961	8
1971	4

There is a gradual growth in the number of towns from 1901 to 1951 but thereafter the number of towns began decreasing mainly because of the rigid application of a stricter definition of a town. None of the towns in this district has been treated as Urban Agglomeration while Warangal town with some of its surrounding villages as detailed below is treated as Standard Urban Area in this district.

Standard Urban Area	Component Units	
	Urban	Rural
(1)	(2)	(3)
Warangal	(1) Warangal	1. Gopalapur 2. Kumarpalle 3. Gorrekunta 4. Enumamula 5. Fort Warangal 6. Shaimpet 7. Kazipet 8. Kadipikonda 9. Somidi 10. Madikonda

This district is predominantly an agricultural district. The total urban area in the district is only 88.1 Sq. Kms. constituting 0.68% of the total geographical area in the district. The urban population

of the district as per the 1971 Census is 251,249 persons constituting 13.42% of the total population of the district. The corresponding proportion in 1961 was 14.10%. Warangal town, the district headquarters has a population of 207,520 persons and is the largest town from the point of population. It is the only Class I town in the district with a population of 1 lakh or more and is termed as a city. The population of this town constitutes nearly four fifths of the total urban population of the district. Hence urbanisation in the district is concentrated mostly in this town. This is mainly due to the considerable industrial activity on account of the Azam Jahi Textile Mills, beedi industry, tanning industries, etc., located in the town and due to its commercial importance. In recent years it has developed into an important educational centre besides gaining importance as a regional administrative centre. The other towns in the district did not develop to any significant extent, probably on account of the great influence of the two cities viz. Warangal and Hyderabad in their vicinity. Jangaon town, which is a taluk headquarters is the next largest town to Warangal with a population of 16,866 persons. Jangaon, Mahbubabad and Dornakal fall under Class IV towns, the population of which ranges from 10,000 to 19,999 persons each. The smallest urban unit in this district is Dornakal with a population of 11,433 persons only.

The largest town in this district according to area is Warangal with 54.98 Sq. Kms. while Jangaon is the smallest unit with an area of 5.18 Sq. Kms. only.

Statement I —Status, Growth History and Functional Category of Towns

In this statement the civic status of each of the towns determined at 1971 Census with their population since 1901 or from the Census in which it was treated as urban for the first time are presented. The functional characteristics of these towns, determined on the proportion of working population returned in 1961 and 1971 Census under each industrial category are also shown in the statement. This statement gives an idea of the change, if any, in the economic pattern of each town between 1961 and 1971. The civic status of the town *i.e.* whether the town is a Municipality or a Panchayat is indicated under column 5 by an abbreviated letter, say, 'M' for Municipality, and 'P' for Panchayat. Out of the four towns in the district Warangal and Jangaon are Municipalities while the other two towns *viz.* Dornakal and Mahbubabad are in the grade of Panchayats. The population figures of the towns recorded at each of the Censuses from 1901 or from the Census at which it was treated as urban for the first time are given under cols. 6 to 13. The functional characteristics of each town *i.e.* whether the town is industrial town or a service town or a trade and commerce town, etc., in 1961 and 1971 are recorded in columns 14 and 15 respectively.

All the towns in this district except Warangal have a continuous and steady growth in their population. There was an unusual growth in the population of Warangal during the decade 1901 to 1911 and a decrease during the influenza decade of 1911 to 1921. Warangal is one of the cities in the Telangana Region that shows an interesting development. It is an old city taking its birth in the fort walls of Orugallu, the headquarters of the Kakatiyas. The city extends in a ribbon like fashion all along the road from the old city through Matwada, Hanamkonda and Kazipet. The business area is the Matwada region in which are located the chief business centres, the main bazar, rice mills, beedi industry and also the well known large industry of the city, the Azam Jahi Textile Mill. The reputed crafts of this place are the woollen pile carpet industry which is not so flourishing at present and cotton durree making. The new Kakatiya Medical College building is also located near about Matwada. Hanamkonda, a part of the city, assumes importance mainly as a centre of administration, since most of the Government offices, courts and official quarters are located here. In this area lies the famous thousand pillared temple built by Kakatiya rulers and noted for its architectural excellence.

The Azam Jahi Mill and the beedi factories employ a good number of workers. These two industries attract immigrant workers also. The influenza epidemic which broke-out at the end of decade ending 1921 adversely affected the rapid growth of population and hence there was some decline of population during the decade ending 1921. Thereafter the population of the town increased and it attained the status of a city by 1951. Relatively the growth in the population of Warangal town during 1951-61 is less. This is on account of extra accumulation of population in the city during 1951 for security reasons in the then prevailing disturbed law and order conditions, who later, after the return of normalcy, had returned to their places by the time the 1961 Census was taken up. Similarly in respect of Jangaon and Mahbubabad towns the significant increase in population during the decade 1941-51 is due to the fact that several people from the rural parts had taken their shelter in these towns during the disturbed conditions of law and order; but in the next decade 1951-61, the increase in population is not marked as those temporary migrants to these towns had returned to their homes.

Functional Category :

By the very nature of urban development the towns are bound to serve a variety of purposes. In order to know as and to what extent the functions are diversified or the predominant characteristic is accentuated, a scheme of classification of towns according to functional characteristics was evolved at the 1961 Census. Accordingly each town can be classified broadly under the following categories viz..

(i) **Primary Activity** :—Agriculture, Mining and Fishing (Census Industrial Categories I, II & III of 1961 Census and Categories I, II, III and IV of 1971 Census)

(ii) **Industrial** :—Industry including Construction (Census Industrial Categories IV, V and VI of 1961 Census and Categories of V (a) and V (b) and VI of 1971 Census)

(iii) **Commercial** :—Trade and Commerce (Census Industrial Category VII of 1961 and 1971 Censuses)

(iv) **Transport** :—Transport (Census Industrial Category VIII of I96I and 1971 Censuses) and

(v) **Services** :—Other Services (Census Industrial Category IX of 1961 and 1971 Censuses).

The predominant functional character of a city/town is determined on the basis of the following principles:

(a) If the proportion of working population is more than 40% of the total working population of the city/town in any one of the above five characteristics, then the city/town was designated by that characteristic.

(b) If the proportion is not more than 40% in any one of the characteristics, then the next predominant characteristic was taken into account and if the first two predominant characteristics combined together have a proportion of over 60% then the town was designated as having the two characteristics and was termed as Industrial-*cum*-Services or Industrial-*cum*-Commercial, etc.

(c) If the combined proportion of the first two predominant characteristics is less than 60% then the third predominant characteristic is also taken into consideration in designating the functional type of the city/town. Such cases are recorded as Industrial-*cum*-Commercial-*cum*-Services or Industrial-*cum*-Services-*cum*-Primary Activity, etc.

Based on the above criteria the four towns in this district fall under the following classification.

Name of Town	Functional Category	
	1961	1971
(1)	(2)	(3)
Dornakal	Transport-*cum*-Services	Primary Activities-*cum*-Transport
Jangaon	Services -*cum*- Industry *cum*-Primary Activities	Primary Activities-*cum*-Industry - *cum* - Trade and Commerce
Mahbubabad	Primary Activities-*cum*-Services	Primary Activities
Warangal	Industry-*cum*-Services	Industry - *cum*- Services-*cum*-Trade and Commerce

Statement II: Physical Aspects and Location of Towns

This statement deals with physical aspects and location of towns in this district. There are 13 columns in this statement. Under columns 3 to 5 data relating to the average annual rainfall and the maximum and minimum temperatures recorded in 1969 are given. If this information was not available for any town then the particulars available for the nearest town have been given against such town.

Under column 6 the name of the nearest city with a population of a lakh or more is recorded with its distance from the town concerned. Particularly regarding the State headquarters, District headquarters, Revenue Divisional headquarters and the Taluk headquarters together with the distance there from are given under columns 7 to 9. The nearest Railway Station and the bus stage to which the towns have access are given under columns 10 and 11 withdistance therefrom. If navigation and sea port facilities are available within the reach of the town they are also given under columns 12 and 13.

This district being hilly area, hot summers and cold winters prevail generally throughout the district. South West and North East mansoons bring rains to this district but nearly 80% of the rainfall is from South West mansoon. The maximum rainfall *i.e.* 1,030 m.m. is recorded in Mahbubabad as well as Dornakal and the lowest rainfall *i.e.*, 741.9 m.m. is recorded in Jangaon.

All the towns are taluk headquarters except Dornakal which is at a distance of 50 Kms. from its taluk headquarters Mahbubabad. Mahbubabad, Jangaon and Dornakal are located at a distance of 50, 54 and 90 Kms. respectively from the district headquarters town, Warangal. Except Jangaon all the remaining towns are located at a distance of more than 100 Kms. from the Sate headquarters Hyderabad while Jangaon is at a distance of 92 Kms.

A State Highway passes through Jangaon and Warangal and this is the only important major road in this district. Mahbubabad and Dornakal are not connected by any major road with the district headquarters. However, there are other roads connecting them with the District Headquarters and also with other important centres in the district. They are, however, of little use during the rainy season. The district is served by the South Central Railway. The Madras-Delhi trunk route passes through Warangal, Mahbubabad and Dornakal. Another railway line radiates from Kazipet, a big junction in the district, connecting Secunderabad and Hyderabad with Warangal. Two of the six taluks in the district *viz.*, Parkal and Mulug are not connected by railway. Thus the transport facilities available in the district are not adequate and the lack of sufficient transport facilities is one of the reasons for the existence of backward areas in the district.

None of the towns in this district is in the vicinity of any sea port or navigable rivers.

Statement III—Civic Finances

Since the introduction of the democratic decentralisation, the popular institutions like Panchayats have an important role in the various developmental programmes. The effective run of these institutions would depend naturally on the economic soundness of these institutions. The receipts from various sources of these municipalities and Panchayats are presented under column 3 to 8 with their total under column 9.

The broad items of expenditure are given under columns 10 to 15 with their total under column 16. The total receipts which exceed the total expenditure in Dornakal, Mahbubabad and Warangal are encouraging feature of the popular bodies in these towns while in respect of Jangaon town the expenditure is higher than the total receipts.

Statement IV—Civic and other Amenities

The various amenities being provided to the citizens by the Civic Administration in the towns are given in this statement under 16 columns. The amenities included internal road facility, existence and nature of drainage system, protected water supply, availability of fire fighting services and electrification particulars relating to domestic, industrial and commercial spheres and road lighting services.

The Government has a programme of avoiding the practice of removal of night soil by means of head loads and to minimise the use of human labour in the process of removal of night soil at various stages. The particulars furnished under column 8 will therefore be helpful to assess the extent to which the objective of the Government has so far been achieved.

The civic administration in each of the towns of this district maintains roads Warangal has the highest internal road mileage. All the four towns have open surface drains. The sewerage system is available in three towns *viz*., Dornakal, Jangaon and Mahbubabad. The facility of either water borne or service latrines are available in all the towns. The bucket system seems to be the chief practice of removing the night soil. Protected water supply is available in all the towns except Jangaon, where wells are the source of water supply. Fire fighting service which is very essential, particularly, in urban areas to protect life and property from fire accidents is available only in Warangal town. Power, in view of its increased application, and utility for domestic purposes, has also become one of the necessaries of life. All the towns in the district have the facility of electric power supply.

Statement V—Medical, Educational, Recreational and Cultural Facilities

Medical, Educational, Recreational and Cultural facilities available in the towns are given in this statement under 17 columns.

The data on the medical facilities available in the urban areas are furnished under columns 3 & 4. The number of institutions available in each category is given in brackets under column 3 and the number of beds available in each category is given under column 4. The following abbreviations are used under column 3 to show the type of medical facilities available in the town.

Medical facilities

H : Hospital
D : Dispensary
MCW ; Maternity and Child Welfare Centre
FPC : Family Planning Clinic
NH : Nursing Home

All the four towns in the district together have 69 medical institutions which include Hospitals, Dispensaries, Maternity and Child Welfare Centres, Family Planning Clinics, Nursing Homes etc. Among these, the Government Mahatma Gandhi Memorial Hospital and the Victoria Memorial Hospital at Warangal and the

Bishop White head Hospital at Dornakal are locally reputed and attract patients from the neighbouring area. The total bed strength in all the institutions is about 1,050 to cater to the needs of the entire urban population of 251,249 persons in the district. Thus there are about 4 beds for every 1,000 urban population in the district.

Educational facilities

Particulars of various academic and professional institutions available in the towns are presented under columns 5 to 13. The following abbreviations are used to indicate the type of educational facilities available in the town.

AS	:	Arts and Science College
ASC	:	Arts, Science and Commerce College
SH	:	Short Hand Institution
TW	:	Type Writing Institution

There are only two Colleges in Warangal town. One College is imparting instructions in Arts, Science and Commerce and the other in Arts and Science. No other town is having any College. One Medical College, one Engineering College and a Polytechnic are located in Warangal town. There are 12 Typewriting and Shorthand institutions in all the towns together.

There are 31 Higher Secondary Schools, 48 Junior Secondary or Middle Schools and 53 Primary Schools and 13 other institutions. A majority of these are located in Warangal town. The following table shows the number of these institutions per 10,000 urban population in each town

Name of the Town	Number of Schools per 10,000 Urban Population		
	Higher Secondary or Secondary	Junior Secondary/Middle	Primary
(1)	(2)	(3)	(4)
Dornakal	0.9	...	0.9
Jangaon	1.8	0.6	2.4
Mahbubabad	0.6	7.1	1.9
Warangal	1.3	1.7	2.2
Total	1.2	1.9	2.1

Regarding the recreational and cultural aspect there are 13 Cinema halls, 2 Auditoria and 10 Reading Rooms including Libraries in all the 4 towns. Many of these *viz.*, 10 Cinemas, 2 Auditoria and 8 Public Libraries and Reading Rooms exist in the district headquarters town, Warangal.

Statement VI: Trade, Commerce and Banking Facilities

In this statement data on Trade, Commerce, Industry and Banking Facilities available in each of the towns are given under 14 columns. Under columns 3 to 5 the three most important commodities imported into the town are given while under columns 6 to 8 the most important commodities exported from the town are given and under columns 9 to 11 the three most important articles manufactured in the town are given while columns 12 to 14 are devoted to present the banking and co-operative credit facilities available in the town.

The most important commodities under important exports and manufacture were decided in terms of the estimated volume of the commodities transacted and in terms of the value of total out-put of the commodities concerned respectively in each of the towns and not on the basis of the value. However, the uniqueness of a town which exhibited special characteristics in the spheres of either industry or manufacture or mining etc., has been retained by indicating those items of production or manufacture as the case may be in the concerned columns although such commodities did not stand a comparison with the other commodities in sheer terms of the estimated volume of transaction.

Warangal is predominantly an agricultural district. The important sources of irrigation in this district are rainfed tanks, lakes, wells and hill streams. The three important lakes which irrigate a considerable area under each in the district are the Ramappa, Laknavaram and Pakhal. Rice, Jawar and Maize are the principal food crops grown in the district. Among the districts of the State the largest area under greengram is sown in this district. Rice occupies the first place in out-turn while Jawar occupies the first place in area in the district. The district is also rich in forest wealth.

As far as industries are concerned the district is not well developed. It is categorised as a backward district in this respect; yet it has lot of potentialities which have to be availed of. Warangal is the second important place in the Telangana Region, after Hyderabad having all the pre-requisities required for the development of Industries.

Among the large scale industries, the Azam Jahi Textile Mill, located in Warangal town is an important one. It provides employment to about 5,000 persons on an average. It produces many varieties of cloth of which drill cloth, printed cloth, sarees, dhoties, shirting and coating are familiar. At Dornakal there is

one unit manufacturing Barium Salt. Of the small scale industrial units located in the urban areas of Warangal district, leather tanning units at Warangal and Jangaon, bone crushing unit and the factory of Indian Hume Pipe company engaged in manufacturing of RCC spun pipes, saw mills spread over Warangal, Mahbubabad and Jangaon and other ancilliary units attending to manufacture of furniture and other wood products, bicycle assembling unit, Sadhana Paints factory, steel trunk and plastic bangles manufacturing units at Warangal are some of the important units. Besides there are number of oil mills, flour mills and rice mills, all over the district. There are two Industrial Estates one at Warangal and the other at Jangaon, to promote the industrial activity of the district. Blacksmithy, carpentry, pottery, crude tanning, bamboo works, cane works which are the important cottage and village industries of Andhra Pradesh are fairly well distributed over the district.

IMPORTS

The principal imports into the district are wheat, salt, sugar, spices, kerosene, copper and brass utensils, electrical goods, teryene and terylene cloth, electrical goods, agricultural machinery and tools and fertilizers.

EXPORTS

Food grains like rice, jawar, pulses, chillies, mineral products like coal, iron ore, forest products like teak and bamboo are the important items exported from the district. Cotton and coarse mill cloth are also exported from this district.

Banks play an important role in the industry, trade and commerce particularly in mobilising the savings of the commodity and making them available for investment for productive activities. In all there are seventeen banks, 2 agricultural credit societies and 1 non-agricultural credit society in all the 4 towns of the district.

Statement VII—Population by Religion/Scheduled Caste/Scheduled Tribe

The details of the population as per the 1971 Census Count by Religion, Scheduled Castes and Scheduled Tribes with sex break up are given for each town in the district under columns 3 to 22. Only important religions whose population is not less than 10% of the total population of the town are given in the statement. Particulars relating to other religions are grouped together and shown under the category *viz.*, 'Others' in columns 15 and 16. The Scheduled Castes' and Scheduled Tribes' population figures in a town are given under columns 19 to 22. Among the total urban population in this district 24,610 persons are reported to belong to Scheduled Castes and 446 persons to Scheduled Tribes constituting 8.3% and 1.03% respectively of the total Scheduled Castes' population and total Scheduled Tribes' population of the district.

The particulars presented in the statements II to VI are based on the data received from the Tahsildars and Local Bodies concerned and also from the departments concerned like medical, educational, electricity etc., while the particulars furnished in statements 1 and VII are based on the Census data.

TOWN DIRECTORY

STATEMENT I

Status, Growth History and Functional Category of Towns

Sl. No.	Name of Town	Location Code No.	Name of Taluk	Civic Administration status in 1970	Population of the Town at the Census of								Functional Category	
					1901	1911	1921	1931	1941	1951	1961	1971	1961 Census	1971 Census
1	2	3	4	5	6	7	8	9	10	11	12	13	14	15
1	Dornakal	III	Mahbubabad	P	...	...	...	...	...	6,653	9,260	11,433	Transport-*cum*-Services	Primary Activities-*cum*-Transport
2	Jangaon	IV	Jangaon	M	...	...	...	...	7,036	11,259	11,927	16,866	Services-*cum*-Industry-*cum*-Primary Activities	Primary Activities-*cum*-Industry-*cum*-Trade and Commerce
3	Mahbubabad	II	Mahbubabad	P	...	...	...	5,824	7,463	11,568	13,248	15,430	Primary Activities-*cum*-Services	Primary Activities
4	Warangal	I	Warangal	M	10,487	48,342	46,791	62,119	92,808	133,130	156,106	207,520	Industry-*cum*-Services	Industry-*cum*-Services-*cum*-Trade & Commerce

TOWN DIRECTORY

STATEMENT II

Physical Aspects and Location of Towns, 1969

Sl. No.	Name of Town	Physical Aspects			Name of and Road distance (Kms.) from							
		Average rainfall (in mm)	Temperature (in centigrade)		Nearest City with Population of 1 lakh or more	State Headquarters	District Headquarters	Sub-Divisional Headquarters/ Taluk Headquarters	Railway Station	Bus Route	Navigable river/canal (if within 10 Kms.)	Sea Port (if within 50 Km.s)
			Maximum	Minimum		HYDERABAD	WARANGAL					
1	2	3	4	5	6	7	8	9	10	11	12	13
1	Dornakal	1,038.0	38.9°	27.2°	Warangal 90	240	90	Mahbubabad/Mahbubabad 50 50	Dornakal (0)	...	...	...
2	Jongaon	*741.9	38.9°	27.2°	Warangal 54	92	54	Warangal/Jangaon 54 (0)	Jangaon (0)	Jangaon (0)	...	...
3	Mahbubabad	1,038.0	38.9°	27.2°	Warangal 50	190	50	Mahbubabad/Mahbubabad (0) (0)	Mahbubabad (0)	Mahbubabad (0)	...	...
4	Warangal	1,015.8	33.9°	27.2°	Hyderabad 141	141	(0)	Warangal/Warangal (0) (0)	Warangal (0)	Warangal (0)	...	...

* 11 years average rainfall.

STATEMENT III

Civic Finance, 1968–69

Sl. No.	Name of Town	Receipts (Rs. '00)							Expenditure (Rs. '00)						
		Receipt through taxes etc.	Revenue derived from municipal properties and powers apart from taxation	Government grant	Loan	Advance	Other Sources	Total Receipts	General Administration	Public safety	Public health and conveniences	Public works	Public Institutions	Others	Total expenditure
1	2	3	4	5	6	7	8	9	10	11	12	13	14	15	16
1	Dornakal	264	14	27	...	...	...	305	90	...	123	...	...	70	283
2	Jangaon	1,178	232	168	70	54	...	1,702	338	54	495	542	...	446	1,875
3	Mahbubabad	704	275	32	...	...	...	1,011	223	...	511	197	...	...	931
4	Warangal	17,687	8,776	2,187	400	505	17	29,572	2,749	...	3,287	7,152	...	9,940	23,128

TOWN DIRECTORY

STATEMENT IV

Civic and Other Amenities in Towns, 1969

Sl. No.	Name of Town	Road length (in Km)	System of sewerage/ drainage	No. of Latrines			Method of disposal of night soil	Protected Water supply			Electrification (Number of connections)				
				Water borne	Service	Others		Source	Capacity (in 1,000 Litres)	Fire fighting service	Domes-tic	Indus-trial	Commer-cial	Road lighting (Points)	Others
1	2	3	4	5	6	7	8	9	10	11	12	13	14	15	16
1	Dornakal .	1.4	OSD,S	10	705	...	B	R	6,05	...	228	9	...	124	...
2	Jangaon .	15.0	OSD,S	93	878	65	B	BW/W	...	...	552	34	311	304	...
3	Mahbubabad .	11.0	OSD,S	25	1,000	...	B	R	9,55	...	632	26	234	189	...
4	Warangal .	70.7	OSD	25	15,752	...	B	Tk	13,64	Yes	I2,305	473	4,213	3,975	47

Date of Electrification of the Towns

1	Dornakal	30—10—1959	3	Mahbubabad	3—4—1958
2	Jangaon	20—3—1957	4	Warangal	22—3—1958

Abbreviations Cols. 4, 8, 9

N.B. Col. 4
- OSD — Open Surface Drainage
- S — Sewerage

Col. 8
- B — Bucket System
- WB — Wheel Barrow

Col. 9
- R — River
- W — Well
- Tk — Tank
- Bw — Bore Well

TOWN DIRECTORY

STATEMENT V

Medical, Educational, Recreational and Cultural Facilities in Towns, 1969

(Figures indicate number of units)

Sl. No.	Name of Town	Medical Facilities		Educational Facilities									Recreational and Cultural Facilities			
		Hospitals/ Dispensaries/T.B. Clinics/ Health Centres/ Nursing Homes	Beds in medical institutions noted in Col. No. 3	Arts/ Science/ Commerce Colleges	Medical Colleges	Engineering Colleges	Polytechnics	Recognised shorthand, typewriting & other vocational training institutes	Higher Secondary or Secondary Schools	Junior Secondary/ Middle Schools	Primary Schools	Others	Stadia	Cinemas	Auditoria/ Drama Halls	Public libraries including reading rooms
1	2	3	4	5	6	7	8	9	10	11	12	13	14	15	16	17
1	Dornakal	H(1)	16	...	...	...	...	...	1	...	1	...	...	...	...	...
2	Jangaon	H(1) FPC(1)	33	...	...	...	...	TW(1) SH(1)	3	1	4	...	...	2	...	1
3	Mahbubabad	H(1) FPC(1)	40	...	...	...	...	TW(1) SH(1)	1	11	3	...	...	1	...	1
4	Warangal	H(8) D(11) FPC(2)	972	ASC(1) AS(1)	1	1	1	TW(10) SH	26	36	45	13	...	10	2	8

STATEMENT VI

Trade, Commerce, Industry and Banking Facilities, 1969

Sl. No.	Name of Town	Names of three most important commodities imported			Names of three most important commodities exported			Names of three most important commodities manufactured			No. of banks	No. of Agricultural Credit Societies	No. of Non-agricultural Credit Societies
		1st	2nd	3rd	1st	2nd	3rd	1st	2nd	3rd			
1	2	3	4	5	6	7	8	9	10	11	12	13	14
1	Dornakal	Rice	Jawar	Sugar	Redgram	Greengram	Ground-nut	...	...	...	1	...	...
2	Jangaon	Sugar	Wheat	Onions	Paddy	Jawar	Ground-nut	Ground-nut oil	Rice	...	2	...	...
3	Mahbubabad	Wheat	Redgram	Salt	Paddy	Jawar	Chillies	Brass Utensils	Wooden furniture	...	2	1	1
4	Warangal	Cotton	Hides and Skins	Tobacco	Rice	Cotton Textiles	Pulses	Cotton Textiles	Rice	Leather Tanning	12	1	...

STATEMENT VII

Population by Religion and Scheduled Castes, Scheduled Tribes in Towns, 1971

Sl. No.	Name of Town	RELIGION																Scheduled Castes		Scheduled Tribes	
		Budhists		Christians		Hindus		Muslims		Jains		Sikhs		Others		Religion not stated					
		M	F	M	F	M	F	M	F	M	F	M	F	M	F	M	F	M	F	M	F
1	2	3	4	5	6	7	8	9	10	11	12	13	14	15	16	17	18	19	20	21	22
1	Dornakal	...	...	936	792	3,993	3,793	918	883	67	46	3	1	...	...	...	1	831	785	...	...
2	Jangaon	...	...	402	304	6,849	6,530	1,384	1,362	6	6	12	11	...	...	...	...	824	818	...	...
3	Mahbubabad	...	...	72	72	6,538	6,058	1,336	1,345	...	...	3	2	3	1	...	...	637	587	3	...
4	Warangal	...	...	3,908	3,796	83,898	77,378	19,293	18,660	43	9	168	147	109	111	...	...	10,427	9,701	275	168
	Total	...	...	**5,318**	**4,964**	**101,278**	**93,759**	**22,931**	**22,250**	**116**	**61**	**186**	**161**	**112**	**112**	...	**1**	**12,719**	**11,891**	**278**	**168**

PART - B

PRIMARY CENSUS ABSTRACT

WARANGAL DISTRICT

(TALUKWISE DENSITY OF POPULATION)

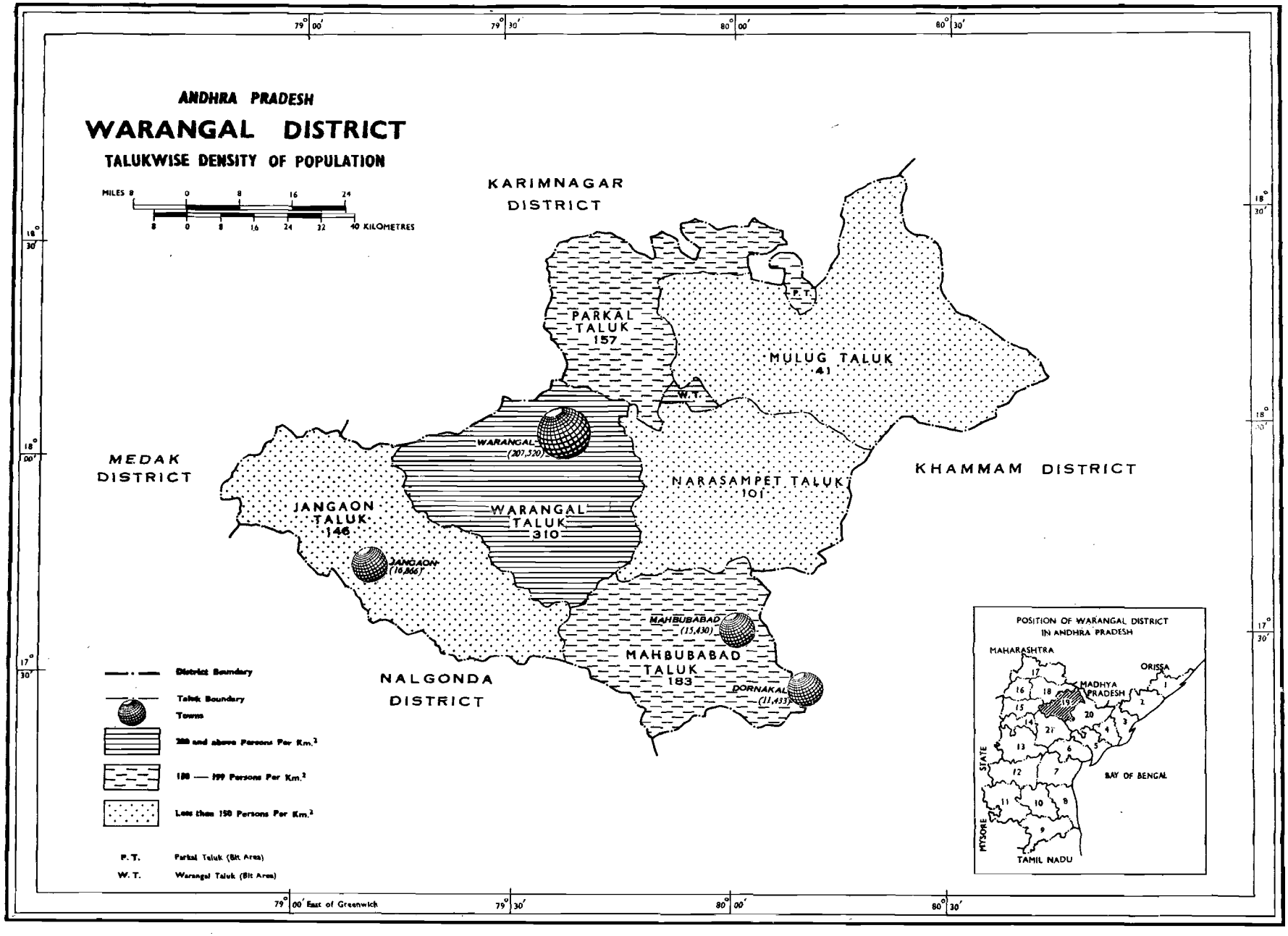
ANDHRA PRADESH
WARANGAL DISTRICT
TALUKWISE DENSITY OF POPULATION
MILES 8 0 8 16 24
8 0 8 16 24 32 40 KILOMETRES
79° 00′
79° 30′
80° 00′
80° 30′
18° 30′
18° 00′
17° 30′
KARIMNAGAR DISTRICT
PARKAL TALUK 157
P. T.
MULUG TALUK 41
W. T.
WARANGAL (207,520)
MEDAK DISTRICT
JANGAON TALUK 146
WARANGAL TALUK 310
NARASAMPET TALUK 101
KHAMMAM DISTRICT
JANGAON (10,866)
MAHBUBABAD (15,430)
MAHBUBABAD TALUK 183
DORNAKAL (11,433)
NALGONDA DISTRICT
District Boundary
Taluk Boundary
Towns
300 and above Persons Per Km.²
100 — 199 Persons Per Km.²
Less than 100 Persons Per Km.²
P. T. Parkal Taluk (Bit Area)
W. T. Warangal Taluk (Bit Area)
POSITION OF WARANGAL DISTRICT IN ANDHRA PRADESH
MAHARASHTRA
ORISSA
MADHYA PRADESH
STATE
BAY OF BENGAL
MYSORE
TAMIL NADU
79° 00′ East of Greenwich

PART B

PRIMARY CENSUS ABSTRACT

In this part of the District Census Handbook the Primary Census Abstract of 1971 Census on the following aspects is presented for each revenue village in respect of rural areas and for each ward and each enumerator's block of a town in urban areas.

1. Location Code No. and Name of the village/town and area
2. Total number of occupied residential houses and total number of households
3. Total population and its sex breakup
4. Population of Scheduled Castes and Scheduled Tribes by sex breakup
5. Literate and educated persons by sex.
6. Total workers and the breakup of the workers into nine categories and also the total non-workers by sex as shown below

Category	I	Cultivators
Category	II	Agricultural Labourers
Category	III	Livestock, Forestry, Fishing, Hunting and Plantations, Orchards and Allied activities
Category	IV	Mining and Quarrying
Category	V	Manufacturing, Processing, Servicing and Repairs
		(a) Household Industry
		(b) Other than Household Industry
Category	VI	Construction
Category	VII	Trade and Commerce
Category	VIII	Transport, Storage and Communications
Category	IX	Other Services
Category	X	Non-Workers

A District Abstract containing the Primary Census Abstract data for the district as a whole together with rural and urban breakup and also for each taluk and for each town is first presented. It is followed by the data for each of the villages and towns in the first taluk. The data for the second and subsequent taluks are presented consecutively thereafter. The villages under each taluk are arranged in the ascending order of Location Code Numbers. In the urban areas the data are arranged in the ascending order of Location Code Numbers of towns and also in the ascending order of the ward number. The uninhabited villages and villages which have been fully included in a town have been indicated accordingly. In respect of villages which are partly included in towns the word "Rural" has been added in italics and in brackets after the name of the village and the particulars relating to the rural portion only have been given against such villages. At the beginning of each taluk an alphabetical list of villages together with their Location Code Numbers and a taluk map showing all the villages and towns with their boundaries are given. This alphabetical list of villages facilitates the reader in locating the required village and its Location Code Number and thereafter know the Primary Census Abstract particulars. The taluk map facilitates the location of the required village/town. The jurisdiction of each Enumerator's Block is given before the urban/blockwise Primary Census Abstract.

The population data presented in 38 Cols. of the Primary Census Abstract relate to all persons alive at Sunrise on 1st April, 1971 and were present within the territory of Warangal district whether they lived in normal residential houses or in institutions such as hospitals, hostels, asylums, boarding houses, hotels etc., or whether they were merely houseless persons like the wandering tribes, tramps, pavement dwellers, or those living in boats etc. They were all enumerated at the 1971 Census and their basic characteristics have been presented in this Primary Census Abstract.

The total population of Warangal district as on 1st April, 1971 recorded at the Census enumeration is as follows :

	Total	Rural	Urban
Persons	1,870,933	1,619,684	251,249
Males	956,734	826,793	129,941
Females	914,199	792,891	121,308

The criteria adopted for classifying a place as rural or urban and the concepts of Urban Agglomeration and Standard Urban Area have already been explained in the beginning of this volume.

Columns 1 and 2 of the Primary Census Abstract indicate the Location Code Number and Name of the village or town concerned. In respect of towns the Ward/Block/Locality Numbers and the Enumerator's Block Numbers are indicated under col. 2.

Location Code is the method by which every village and town in a taluk in every district of a State is identified. Each district in this State has been given a separate code number, serially numbering the district in a clockwise order starting from Srikakulam district and ending with Nalgonda district. Warangal district, in this process, is assigned Location Code No. 19. Within each district the taluks had similarly been allotted Location Code Numbers, the taluk in which the district headquarters lies being allotted Location Code No. 1 and the other taluks are numbered in a clockwise order. The revenue villages within each taluk are assigned separate serial number starting from the north-western corner of the taluk and ending with the south-eastern corner in a serpentine order. All the towns within a district were assigned Location Code Nos. in one serial order starting from the town in which the district headquarters is located and in the ascending order of taluk Location Code Numbers. If any taluk has more than one town, then the town in which the taluk headquarters is located is assigned Location Code Number first and then the other towns in the taluk in a clockwise order. The Location Code Nos. of villages are indicated in Arabic numerals while those of towns in Roman numerals.

Under Col. 3 the area of each of the villages and towns is given in square miles based on the information furnished by the State Central Survey Office, the Tahsildar and the Municipal authorities concerned. In respect of certain villages where the area particulars are not available, the fact is noted as "NA". As the area of the taluk comprises not only the area of villages but also the area of reserved forests, hills etc., within the taluk, the area of all the villages and towns in the taluk put together may not be equal to the area of the taluk. The rural area of the taluk is obtained by deducting the total urban area of all the towns in the taluk from the total area of the taluk furnished by the State Survey Department. Similarly the rural area of the district is obtained by deducting the total urban area of all the towns in the district from the total area of the district. It may be pointed out in this connection that the total district area adopted is that furnished by the Survey of India Department and is provisional. The area of the taluks is furnished by the State Survey Department. Hence the total area of all taluks put together may not tally with the district area.

Under Col. 4 the total number of occupied residential houses in each village and in each ward and Enumerator's Block of a town are given. These figures include those of partly residential houses also but not of the completely non-residential houses. The total number of households including houseless households and institutional households is given under Col. 5.

The total population including houseless and institutional population with sex breakup is given under Cols. 6 to 8.

Under Cols. 9 to 12 the population of Scheduled Castes and Scheduled Tribes by sex is given.

The Scheduled Castes and Scheduled Tribes in Andhra Pradesh are those listed in Part I under "Andhra Pradesh" to Schedule I and Schedule II respectively of the Scheduled Castes and Scheduled Tribes lists (Modification Order, 1956) published in the notification of the Ministry of Home Affairs, New Delhi dated 29th October, 1956. A copy of the list of Scheduled Castes and Scheduled Tribes in Andhra Pradesh is given below.

LIST OF SCHEDULED CASTES AND SCHEDULED TRIBES IN ANDHRA PRADESH

SCHEDULED CASTES

I. Throughout the State

1 Chalavadi
2 Chamar, Mochi or Muchi
3 Madiga
4 Mala

II. Throughout the State except Hyderabad, Mahbubnagar, Adilabad, Nizamabad, Medak, Karimnagar, Warangal, Khammam and Nalgonda districts.

1 Adi Andhra
2 Adi Dravida
3 Arundhatiya
4 Bariki
5 Bavuri
6 Chachati
7 Chandala
8 Dandasi

9 Dom, Dombara, Paidi or Pano
10 Ghasi, Haddi or Relli Chachandi
11 Godagali
12 Godari
13 Gosangi
14 Jaggali
15 Jambuvulu
16 Madasi Kuruva or Madari Kuruva
17 Mala Dasu
18 Madiga Dasu and Mashteen
19 Matangi
20 Mundala
21 Paky or Moti
22 Pambada or Pambanda
23 Pamidi
24 Panchama or Pariah
25 Relli
26 Samban
27 Sapru
28 Thoti

III. In the districts of Hyderabad, Mahbubnagar, Adilabad, Nizamabad, Medak, Karimnagar, Warangal, Khammam and Nalgonda.

1 Anamuk
2 Aray (Mala)
3 Arwa Mala
4 Beda (Budga) Jangam
5 Bindla
6 Byagara
7 Chambhar
8 Dakkal (Dokkalwar)
9 Dhor
10 Ellamalwar (Yellamalawandlu)
11 Holeya
12 Holeya Dasari
13 Kolupulvandlu
14 Mahar
15 Mala Dasari
16 Mala Hannai
17 Mala Jangam
18 Mala Masti
19 Mala Sale (Netkani)
20 Mala Sanyasi
21 Mang
22 Mang Garodi
23 Manne
24 Mashti
25 Mehtar
26 Mitha Ayyalvar
27 Samagara
28 Sindhollu (Chindhollu)

SCHEDULED TRIBES

I Throughout the State

1 Chenchu or Chenchwar
2 Koya or Goud with its sub-sects-Rajah or Rasha Koyas, Lingadhari Koyas (ordinary), Kottu Koyas, Bhine Koya and Rajkoya.

II. Throughout the State except Hyderabad, Mahbubnagar, Adilabad, Nizamabad, Medak, Karimnagar, Warangal, Khammam and Nalgonda districts.

1 Bagata
2 Gadabas
3 Jatapus
4 Kammara
5 Kattunayakan
6 Konda Dhoras
7 Konda Kapus
8 Kondareddis
9 Kondhs (Kodi and Kodhu), Desaya Kondhs, Dongria Kondhs, Kattiya Kondhs, Tikiria Kondhs and Yenity Kondhs
10 Kotia–Bentho Oriya, Bartika, Dhulia or Dulia, Holva, Paiko, Putiya, Sanrona and Sidhopaiko
11 Kulia
12 Malis
13 Manna Dhora
14 Mukha Dhora or Nooka Dhora
15 Porja (Parangiperja)
16 Reddi Dhoras
17 Rona, Rena
18 Savaras; Kapu Savaras, Maliya Savaras or Khutto Savaras
19 Sugalis (Lambadis)
20 Yenadis
21 Yerukulas

III. In the districts of Hyderabad, Mahbubnagar, Adilabad, Nizamabad, Medak, Karimnagar, Warangal, Khammam and Nalgonda.

1 Andh
2 Bhil
3 Gond (including Naikpod and Rajgond)
4 Hill Reddis
5 Kolam (including Mannervarlu)
6 Pardhan
7 Thoti

IV. In the Agency tracts

1 Goudu (Goud)
2 Nayaks
3 Valmiki

The number of literate and educated persons is given under Cols. 13 and 14. A person who could both read and write any language with understanding was treated as a literate at the 1971 Census. A person who could merely read but could not write or *vice versa* was not treated as a literate. The test for reading was ability to read any simple letter either in print or in manuscript. Children aged 4 years and below were treated as illiterate. The test for education was that the person should have passed a recognised written examination or examinations as proof of educational level attained. The highest examination passed was taken as the level of education.

The details of workers and Non-Workers are given under cols. 15 to 38. At the 1971 Census the population has been broadly divided into two sections based on the main activity *viz.*, (i) Workers and (ii) Non-Workers.

The definitions and concepts adopted in the economic classification of the population at the 1971 Census are explained below :

Worker

A 'Worker' was a person whose main activity was participation in any economically productive work by his physical or mental activity. Work involves not only actual work but effective supervision and direction of work.

A man or woman who was engaged primarily in household duties such as cooking for own household or performing one's own household duties or a boy or a girl who was primarily a student attending institution, even if such a person helped in the family economic activity but not as a full time worker was not treated as a worker for the main activity. On the other hand, if a person was primarily engaged in some economic activity but at the same time attended to some household chores or attended a night school etc., he or she was treated basically as a worker for the main activity and categorised accordingly.

A person who was working may be either working as a cultivator, as an agricultural labourer or at a household industry or may be doing any otherwork.

Reference Period

The reference period was one week prior to the date of enumeration in the case of regular work in trade, profession, service, or business. If a person had participated in any such regular work on any one of the days during this reference period and this had been returned as his main activity, the person was categorised accordingly. A person who normally works but had been absent from work during this reference period on account of illness, travel, holiday, temporary breakdown or strike etc., was treated as engaged in regular work in which he would have otherwise been employed but for his temporary absence. Persons under training such as apprentices with or without stipends or wages were considered as economically active and recorded as workers. A person who had merely been offered work but had not actually joined it was not treated as engaged in work. There are certain types of works which are not carried on throughout the year *e.g.* cultivation, livestock keeping, plantation work, some types of household industry etc. A person's main activity was ascertained with reference to such work in the last one year even if he was not economically active in the week prior to enumeration. It is likely that even when a person is engaged in some other work during the period of one week prior to the date of enumeration, the main activity of the person may be cultivation, agricultural labour or some other work attended to normally by him in the course of the year.

Cultivator

For purposes of the Census a person is working as cultivator if he or she is engaged in cultivation by oneself or by supervision or direction in one's capacity as the owner or lessee of land held from Government or as a tenant or land held from private persons or institutions for payment of money, kind or share.

Cultivation involves ploughing, sowing and harvesting and production of cereals and millet crops such as wheat, paddy, jowar, bajra, ragi, etc., and pulses, raw jute and kindred fibre crops, cotton, etc., and other crops such as sugarcane, groundnuts, tapioca, etc., and does not include fruit growing, vegetable growing or keeping orchards or groves or working of plantations like tea, coffee, rubber, chinchona and other medicinal plantations.

A person who merely owned land but had given out land to another person or persons for cultivation for money, kind or share of crop and who did not even supervise or direct cultivation of land, was not treated as cultivator. Similarly, a person working in another person's land for wages in cash, kind or share was not treated as cultivator.

Agricultural Labourer

A person who worked in another person's land for wages in money, kind or share was regarded as an

'Agricultural Labourer'. He had no risk in the cultivation but he merely worked in another person's land for wages. The labourer had no right of lease or contract on land on which he worked.

Household Industry

For a person who returned his main activity as engaged in some production or processing of goods such as, say, handloom weaving, dyeing, carpentry, bidi rolling, pottery manufacture, dairying, cycle repairing, blacksmithy, tailoring etc., it was ascertained if it was a household industry.

A Household Industry was defined as an industry conducted by the head of the household himself/herself and/or mainly by the members of the household at home or within the village in rural areas and only at home in urban areas. The industry should not have been run on the scale of a registered factory.

The main criterion of a household industry was the participation of one or more members of a household. This criterion was applied to urban areas too. Even if the industry is not actually located at home in rural areas there is greater possibility of the members of the household participating even if it is located anywhere within the village limits. In the urban areas where organised industry takes greater prominence the household industry should be confined to the precincts of the house where the participants live. In urban areas even if the members of the household by themselves ran an industry but at a place away from the precincts of their home, it was not considered a household industry. It should have been located within the precincts of the house where the members lived.

A Household Industry related to production, processing, servicing, repairing or making and selling (but not merely selling) of goods. It did not include professions such as pleader or doctor, or barber, musician, dancer, waterman, dhobi, astrologer, etc., or merely trade or business, even if such profession, trade or service were run at home by members of household.

Some times it is likely that the person who may not be working in his own Household Industry may be working as a petty employee in another Household Industry. It was therefore, enquired whether the person who was not working in his own household industry was working in any other Household Industry as an employee.

Other Workers

A person who give his main activity as engaged in any other work which is not cultivation, agricultural labour or household industry was recorded under the category of 'Other Workers'. The type of workers that may come under the 'Other Workers' category are factory workers, those working in trade or transport, all government servants, municipal employees, teachers, mining workers, political or social workers, building labourers etc. In effect, all types of economic activity not covered by cultivation, agricultural labour or household industry were recorded under this residual category. Workers engaged in plantation or forestry were not treated as cultivators or agricultural labourers but as 'Other Workers'.

According to the 1971 Census there were 342,639 residential houses and 376,285 households in Warangal district compared to 285,523 residential houses and 316,768 households in 1961. Thus there were 1.10% households per residential house both at the 1971 Census and at the 1961 Census.

The total number of persons returned at the 1971 Census Enumeration in Warangal district was 1,870,933 as against 1,545,435 in 1961 Census recording an increase of 21.06% over the population of 1961. The proportion of rural and urban population to the total population in the district works out to 86.57% and 13.43% respectively in 1971 Census compared to 85.90% and 14.10% in 1961. There were 956 females for every 1,000 males at the 1971 Census as against 954 females per 1,000 males in 1961 Census.

The number of literates and educated persons and the number of illiterates reported at 1971 and their comparison with these at 1961 are given below :

	Number of literates and educated persons	Number of illiterates	Percentage of literates to total population of district
1961	237,544	1,307,891	15.37
1971	338,837	1,532,096	18.11

The percentages of literates by sex in the total, rural and urban areas of the district are as follow :

	1961			1971		
	T	R	U	T	R	U
Persons	15.37	11.88	36.63	18.11	13.95	44.93
Males	23.72	19.20	50.85	26.37	21.36	58.16
Females	6.63	4.25	21.33	9.47	6.21	30.76

It is observed that the proportion of literates and educated as well as the increase in the proportion of literates compared to that in 1961 is low in rural areas compared to the position in urban areas. It is generally so with other districts also in the State. This is mainly due to the fact that urban areas have more educational facilities and several urban occupations require a minimum level of education so that a larger number of parents try to get their children educated, whereas the rural areas have relatively less educational facilities and the predominant rural occupations of Agriculture and Household Industry generally do not require the workers in these fields to be educated. Even boys and girls of school-going age are required to work in the fields in the rural areas.

There is a significant increase in the proportion of literates during the decade 1961-71 both among males and females in the urban areas. But about 94% of the rural females are still illiterate.

797,723 workers were returned in the 1971 Census as against 852,884 workers in the 1961 Census. Thus 42.64% of the total population were workers in 1971 as against 55.19% in 1961. The decrease in the number of proportion of working population in 1971 compared to 1961 Census proportion is mainly due to the change in the definition adopted at the 1971 Census. In 1961 even marginal workers who spent most of their time in unproductive work were treated as workers whereas in 1971 only those who were engaged for most of the time in productive work were treated as workers. A detailed analysis and comparison of the 1961 and 1971 work participation rates is given in the Chapter on Population in Part 'C' of the District Census Handbook printed as separate volume.

The following table gives the percentage distribution of the working population by Industrial Categories in the rural and urban areas and for males and females in Warangal district.

Category	Percentage of Workers by Category to Total Workers				
	Persons				
	Total	Rural	Urban	Males	Females
(1)	(2)	(3)	(4)	(5)	(6)
I Cultivators .	34.69	37.58	5.68	41.18	18.87
II Agricultural Labourers .	37.30	40.32	7.00	25.70	65.78
III Livestock, Forestry, Fishing, Hunting and Plantations, Orchards and allied Activities	3.55	3.71	1.98	4.73	0.64
IV Mining and Quarrying .	0.40	0.39	0.49	0.44	0.28
V Manufacturing, Processing, Servicing and Repairs					
(a) Household Industry .	5.99	5.90	6.88	6.70	4.25
(b) Other than Household Industry .	4.35	2.91	18.80	5.54	1.43
VI Construction .	1.16	0.82	4.56	1.41	0.53
VII Trade and Commerce .	3.89	2.40	18.82	4.50	2.34
VIII Transport, Storage and Communications	2.20	0.91	15.18	2.82	0.66
IX Other Services .	6.47	5.06	20.61	6.98	5.22
Total	**100.00**	**100.00**	**100.00**	**100.00**	**100.00**

Cultivators and Agricultural Labourers in the district constitute more than two thirds of the total workers in the district. Their proportion is as high as 77.90% of the total workers in the rural areas. Only 12.68% of the workers in the urban areas are engaged in agriculture.

Workers in 'Other Services' which includes State and Central Government service, educational services, religious and welfare services, local and business services, personal services etc., constitute the second largest sector in which 6.47% of the total workers are engaged. The proportion of these workers is higher naturally in the urban areas the proportion being 20.61% as against 5.06% in the rural areas. Household Industry takes the third place providing employment to 5.99% of the total workers.

Male agricultural workers account for 66.88% of the total male workers in the district while the corresponding proportion for females is 84.65%. Generally, a larger number of females than males work as agricultural labourers because several agricultural operations like sowing, weeding, harvesting etc., do not involve heavy manual labour. The female participation rates in other industrial categories is low compared to the corresponding male participation rates.

Scheduled Castes and Scheduled Tribes

296,945 persons returned themselves as Scheduled Castes at the 1971 Census compared to 260,503 persons at the 1961 Census recording an increase of 13.98% over the Scheduled Castes population in 1961. The Scheduled Castes population of the district in 1971 forms 5.14% of the total Scheduled Castes population of the State or 19.21% of the total population of the district. The proportion of Scheduled Castes population to total population in the district is higher compared to their proportion in the State *viz.*, 13.3%. About 91.71% of the Scheduled Castes population in the district reside in rural parts of the district as they generally are unable to find suitable employment in the urban areas because many of them are illiterate.

43,287 persons returned themselves as Scheduled Tribes at the 1971 Census against 32,936 persons at the 1961 Census recording an increase of 31.42% over the Scheduled Tribes population in 1961. The Scheduled Tribes population of the district in 1971 forms 2.6% of the Scheduled Tribes population of the State or 2.8% of the total population of the district. The proportion of Scheduled Tribe's population to the totol population of the district is low compared to the corresponding proportion of 3.8% for the State. As in the case of the Scheduled Castes population a large section of Scheduled Tribes population *viz.*, about 97.58% of the total Scheduled Tribes population in the district resides in the rural parts of the district.

Detailed analysis of the demographic data is given in Part 'C' of the District Census Handbook, printed as a separate volume.

DISTRICT PRIMARY CENSUS ABSTRACT

WARANGAL DISTRICT

Location Code No. (1)	District/Taluk/City/Town (2)		Area in Sq.Kms. (3)	No. of Occupied Residential Houses (4)	No. of House-holds (5)	Total Population (including Institutional and Houseless Population) Persons (6)	Males (7)	Females (8)	Scheduled Castes Persons (9)	Males (10)	Females (11)	Scheduled Tribes Persons (12)	Males (13)	Females (14)
WARANGAL DISTRICT		**T**	**12,875.0**	**342,639**	**376,285**	**1,870,933**	**956,734**	**914,199**	**296,945**	**153,332**	**143,613**	**43,287**	**22,019**	**21,268**
		R	**12,786.9**	**301,897**	**325,511**	**1,619,684**	**826,793**	**792,891**	**272,335**	**140,613**	**131,722**	**42,841**	**21,741**	**21,100**
		U	**88.1**	**40,742**	**50,774**	**251,249**	**129,941**	**121,308**	**24,610**	**12,719**	**11,891**	**446**	**278**	**168**
1	Warangal Taluk	T	2,099.2	111,470	129,384	650,312	334,428	315,884	106,989	55,781	51,208	660	390	270
		R	2,044.2	78,271	87,571	442,792	227,009	215,783	86,861	45,354	41,507	217	115	102
		U	55.0	33,199	41,813	207,520	107,419	100,101	20,128	10,427	9,701	443	275	168
	I Warangal (M)	U	54.98	33,199	41,813	207,520	107,419	100,101	20,128	10,427	9,701	443	275	168
2	Parkal Taluk	T	1,360.0	41,722	44,465	213,443	109,029	104,414	42,670	21,933	20,737	2,865	1,476	1,389
		R	1,360.0	41,722	44,465	213,443	109,029	104,414	42,670	21,933	20,737	2,865	1,476	1,389
		U	...	...	...	...	...	...	...	...	...	...	...	...
3	Mulug Taluk	T	3,201.7	26,950	28,579	131,236	67,219	64,017	21,006	10,812	10,194	20,741	10,458	10,283
		R	3,201.7	26,950	28,579	131,236	67,219	64,017	21,006	10,812	10,194	20,741	10,458	10,283
		U	...	...	...	...	...	...	...	...	...	...	...	...
4	Narasampet Taluk	T	2,024.9	36,925	41,483	204,586	104,653	99,928	22,213	11,329	10,884	13,497	6,912	6,585
		R	2,024.9	36,925	41,483	204,586	104,653	99,928	22,213	11,329	10,884	13,497	6,912	6,585
		U	...	...	...	...	...	...	...	...	...	...	...	...
5	Mahbubabad Taluk	T	1,754.5	58,810	60,781	321,715	163,986	157,729	41,038	21,189	19,849	4,378	2,195	2,183
		R	1,726.6	54,298	55,370	294,852	150,117	144,735	38,198	19,721	18,477	4,375	2,192	2,183
		U	27.9	4,512	5,411	26,863	13,869	12,994	2,840	1,468	1,372	3	3	...
	II Mahbubabad (P)	U	17.61	2,780	3,058	15,430	7,952	7,478	1,221	637	587	3	3	...
	III Dornakal (P)	U	10.33	1,732	2,353	11,433	5,917	5,516	1,616	831	785	...	...	...
6	Jangaon Taluk	T	2,395.2	66,762	71,593	349,641	177,414	172,227	63,029	32,288	30,741	1,146	588	558
		R	2,390.0	63,731	68,043	332,775	168,761	164,014	61,387	31,464	29,923	1,146	588	558
		U	5.2	3,031	3,550	16,866	8,653	8,213	1,642	824	818	...	...	...
	IV Jangaon (M)	U	5.18	3,031	3,550	16,866	8,653	8,213	1,642	824	818	...	...	...

DISTRICT PRIMARY CENSUS ABSTRACT

WARANGAL DISTRICT

Location Code No.	District/Taluk/City/Town		Literate and Educated Persons			WORKERS (I - IX) Total Workers			WORKERS I Cultivators			WORKERS II Agricultural Labourers		
			Persons	Males	Females	Persons	Males	Females	Persons	Males	Females	Persons	Males	Females
(1)	(2)		(15)	(16)	(17)	(18)	(19)	(20)	(21)	(22)	(23)	(24)	(25)	(26)
WARANGAL DISTRICT		T	**338,837**	**252,259**	**86,578**	**797,723**	**566,760**	**230,963**	**276,766**	**233,172**	**43,594**	**297,550**	**145,633**	**151,917**
		R	**225,953**	**176,688**	**49,265**	**725,476**	**506,376**	**219,100**	**272,661**	**229,630**	**43,031**	**292,490**	**143,109**	**149,381**
		U	**112,884**	**75,571**	**37,313**	**72,247**	**60,384**	**11,863**	**4,105**	**3,542**	**563**	**5,060**	**2,524**	**2,536**
1	Warangal Taluk	T	165,977	118,621	47,356	247,504	185,824	61,680	67,752	59,560	8,192	75,384	37,188	38,196
		R	72,043	55,487	16,556	188,846	136,167	52,679	65,155	57,327	7,828	73,117	35,971	37,146
		U	93,934	63,134	30,800	58,658	49,657	9,001	2,597	2,233	364	2,267	1,217	1,050
I	Warangal (M)	U	93,934	63,134	30,800	58,658	49,657	9,001	2,597	2,233	364	2,267	1,217	1,050
2	Parkal Taluk	T	23,661	19,502	4,159	98,794	67,093	31,701	31,829	27,309	4,520	43,765	20,442	23,323
		R	23,661	19,502	4,159	98,794	67,093	31,701	31,829	27,309	4,520	43,765	20,442	23,323
		U	...	...	...	...	...	...	...	...	...	...	...	...
3	Mulug Taluk	T	18,652	14,632	4,020	57,828	41,158	16,670	20,544	18,813	1,731	26,977	13,360	13,617
		R	18,652	14,632	4,020	57,828	41,158	16,670	20,544	18,813	1,731	26,977	13,360	13,617
		U	...	...	...	...	...	...	...	...	...	...	...	...
4	Narasampet Taluk	T	22,822	18,386	4,436	90,001	64,368	25,633	40,440	33,551	6,889	31,917	15,607	16,310
		R	22,822	18,386	4,436	90,001	64,368	25,633	40,440	33,551	6,889	31,917	15,607	16,310
		U	...	...	...	...	...	...	...	...	...	...	...	...
5	Mahbubabad Taluk	T	48,016	35,891	12,125	139,919	98,242	41,677	51,533	43,312	8,221	58,738	29,442	29,296
		R	37,014	28,677	8,337	131,704	91,548	40,156	50,407	42,310	8,097	56,848	28,551	28,297
		U	11,002	7,214	3,788	8,215	6,694	1,521	1,126	1,002	124	1,890	891	999
II	Mahbubabad (P)	U	5,998	4,013	1,985	4,780	3,914	866	733	682	51	1,139	574	565
III	Dornakal (P)	U	5,004	3,201	1,803	3,435	2,780	655	393	320	73	751	317	434
6	Jangaon Taluk	T	59,709	45,227	14,482	163,677	110,075	53,602	64,668	50,627	14,041	60,769	29,594	31,175
		R	51,761	40,004	11,757	158,303	106,042	52,261	64,286	50,320	13,966	59,866	29,178	30,688
		U	7,948	5,223	2,725	5,374	4,033	1,341	382	307	75	903	416	487
IV	Jangaon (M)	U	7,948	5,223	2,725	5,374	4,033	1,341	382	307	75	903	416	487

DISTRICT PRIMARY CENSUS ABSTRACT

WARANGAL DISTRICT

Location Code No.	District/Taluk/Town		WORKERS											
			III Livestock, Forestry, Fishing, Hunting, Plantations, Orchards and allied Activities			IV Mining and Quarrying			V Manufacturing, Processing, Servicing and Repairs					
									(a) Household Industry			(b) Other than Household Industry		
			Persons	Males	Females	Persons	Males	Females	Persons	Males	Females	Persons	Males	Females
(1)	(2)		(27)	(28)	(29)	(30)	(31)	(32)	(33)	(34)	(35)	(36)	(37)	(38)
WARANGAL DISTRICT		**T**	**28,320**	**26,850**	**1,470**	**3,192**	**2,547**	**645**	**47,765**	**37,954**	**9,811**	**34,683**	**31,384**	**3,299**
		R	**26,891**	**25,525**	**1,366**	**2,838**	**2,271**	**567**	**42,798**	**34,639**	**8,159**	**21,099**	**20,343**	**756**
		U	**1,429**	**1,325**	**104**	**354**	**276**	**78**	**4,967**	**3,315**	**1,652**	**13,584**	**11,041**	**2,543**
1	Warangal Taluk	T	8,314	7,925	389	1,582	1,257	325	16,296	12,467	3,829	19,833	17,193	2,640
		R	7,181	6,892	289	1,263	1,016	247	12,295	9,780	2,515	7,141	6,974	167
		U	1,133	1,033	100	319	241	78	4,001	2,687	1,314	12,692	10,219	2,473
	I Warangal (M)	U	1,133	1,033	100	319	241	78	4,001	2,687	1,314	12,692	10,219	2,473
2	Parkal Taluk	T	4,296	4,159	137	289	260	29	7,150	5,701	1,449	3,388	3,141	247
		R	4,296	4,159	137	289	260	29	7,150	5,701	1,449	3,388	3,141	247
		U	...	...	...	...	...	...	...	...	...	...	...	...
3	Mulug Taluk	T	1,657	1,619	38	85	68	17	2,148	1,966	182	1,334	1,299	35
		R	1,657	1,619	38	85	68	17	2,148	1,966	182	1,334	1,299	35
		U	...	...	...	...	...	...	...	...	...	...	...	...
4	Narasampet Taluk	T	3,861	3,602	259	253	222	31	3,965	3,415	550	2,292	2,281	11
		R	3,861	3,602	259	253	222	31	3,965	3,415	550	2,292	2,281	11
		U	...	...	...	...	...	...	...	...	...	...	...	...
5	Mahbubabad Taluk	T	4,759	4,352	407	430	313	117	7,043	6,316	727	3,628	3,437	191
		R	4,555	4,152	403	398	281	117	6,675	5,990	685	3,191	3,017	174
		U	204	200	4	32	32	...	368	326	42	437	420	17
	II Mahbubabad (P)	U	169	166	3	15	15	...	265	236	29	347	336	11
	III Dornakal (P)	U	35	34	1	17	17	...	103	90	13	90	84	6
6	Jangaon Taluk	T	5,433	5,193	240	553	427	126	11,163	8,089	3,074	4,208	4,033	175
		R	5,341	5,101	240	550	424	126	10,565	7,787	2,778	3,753	3,631	122
		U	92	92	...	3	3	...	598	302	296	455	402	53
	IV Jangaon (M)	U	92	92	...	3	3	...	598	302	296	455	402	53

DISTRICT PRIMARY CENSUS ABSTRACT

WARANGAL DISTRICT

Location Code No.	District/Taluk/Town		WORKERS														
			VI Construction			VII Trade and Commerce			VIII Transport Storage and Communications			IX Other Services			X Non-Workers		
			Persons	Males	Females	Persons	Males	Females	Persons	Males	Females	Persons	Males	Females	Persons	Males	Females
(1)	(2)		(39)	(40)	(41)	(42)	(43)	(44)	(45)	(46)	(47)	(48)	(49)	(50)	(51)	(52)	(53)
WARANGAL DISTRICT		**T**	**9,272**	**8,051**	**1,221**	**30,992**	**25,576**	**5,416**	**17,572**	**16,044**	**1,528**	**51,611**	**39,549**	**12,062**	**1,073,210**	**339,974**	**683,236**
		U	**5,977**	**5,050**	**927**	**17,393**	**12,870**	**4,523**	**6,608**	**6,046**	**562**	**36,721**	**25,893**	**9,828**	**894,208**	**320,417**	**573,791**
		R	**3,295**	**3,001**	**294**	**13,599**	**12,706**	**893**	**10,964**	**9,998**	**966**	**14,890**	**12,656**	**2,234**	**179,002**	**69,557**	**109,445**
1	Warangal Taluk	T	5,062	4,474	588	16,169	14,488	1,681	13,607	12,461	1,146	23,505	18,811	4,694	402,808	148,604	254,204
		R	2,366	2,006	360	4,872	3,908	964	4,631	4,276	355	10,825	8,017	2,808	253,946	90,842	163,104
		U	2,696	2,468	228	11,297	10,580	717	8,976	8,185	791	12,680	10,794	1,886	148,862	57,762	91,100
	I Warangal (M)	U	2,696	2,468	228	11,297	10,530	717	8,976	8,185	791	12,680	10,794	1,886	142,862	57,762	91,100
2	Parkal Taluk	T	565	513	52	1,757	1,451	306	170	169	1	5,585	3,948	1,637	114,649	41,936	72,713
		R	565	513	52	1,757	1,451	306	170	169	1	5,585	3,948	1,637	114,649	41,936	72,713
		U	...	...	...	...	...	...	...	...	...	...	...	...	...	...	...
3	Mulug Taluk	T	511	425	86	1,247	1,005	242	151	149	2	3,174	2,454	720	73,408	26,061	47,347
		R	511	425	86	1,247	1,005	242	151	149	2	3,174	2,454	720	73,408	26,061	47,347
		U	...	...	...	...	...	...	...	...	...	...	...	...	...	...	...
4	Narsampet Taluk	T	574	477	97	2,099	1,647	452	373	369	4	4,227	3,197	1,030	114,585	40,290	74,295
		R	574	477	97	2,099	1,647	452	373	369	4	4,227	3,197	1,030	114,585	40,290	74,295
		U	...	...	...	...	...	...	...	...	...	...	...	...	...	...	...
5	Mahbubabad Taluk	T	1,497	1,253	244	3,739	2,923	816	1,757	1,733	24	6,795	5,161	1,634	181,796	65,744	116,052
		R	1,095	897	198	2,612	1,872	740	406	396	10	5,517	4,082	1,435	163,148	58,569	104,579
		U	402	356	46	1,127	1,051	76	1,351	1,337	14	1,278	1,079	199	18,648	7,175	11,473
	II Mahbubabad (P)	U	239	193	46	749	693	56	213	212	1	911	807	104	10,650	4,038	6,612
	III Dornakal (P)	U	163	163	...	378	358	20	1,138	1,125	13	367	272	95	7,998	3,137	4,861
6	Jangaon Taluk	T	1,063	909	154	5,981	4,062	1,919	1,514	1,163	351	8,325	5,978	2,347	185,964	67,339	118,625
		R	866	732	134	4,806	2,987	1,819	877	687	190	7,393	5,195	2,198	174,472	62,719	111,753
		U	197	177	20	1,175	1,075	100	637	476	161	932	783	149	11,492	4,620	6,872
	IV Jangaon (M)	U	197	177	20	1,175	1,075	100	637	476	161	932	783	149	11,492	4,620	6,872

ALPHABETICAL LIST OF VILLAGES

WARANGAL TALUK

1971 Location Code No.	Name of Village
(1)	(2)
41	Agrampahad
146	Aliabad
75	Alipur
79	Ammavaripet
45	Anantharam
1	Ananthsagar
180	Annaramsherief
24	Arvapalle
39	Atmakur
149	Bandantapuram
84	Bhatpalle
14	Bheemaram
61	Bodduchintapalle
155	Bollekunta
205	Burhanpalle
113	Chagal
161	Chennaram
108	Chilupur
125	Chinna Pendyala
13	Chintaghat
52	Chintalapalle
177	Chintanekkonda
40	Choudlapalle
176	Choutapalle
33	Damera
148	Dammannapet
66	Desaipet
8	Devannapet
4	Devnur
133	Dharmapuram
57	Dharmaram
6	Dharmasagar
147	Divitipalle
72	Dubakunta
172	Elguru (Ranganpet)
44	Elkurty (Haveli)
173	Engole
65	Enmamula
103	Fathepur
156	Gadepalle
200	Gannaaram
137	Garimallapalle
167	Gavicherla
56	Geesgonda
119	Ghanpur
197	Ghattikal
69	Girmajipet
15	Gopalpur
185	Gopanapalle
59	Gorrekunta
98	Gundalasagar
81	Hanamkonda
12	Hasanparthi
152	Inole
196	Jagannathapalle
9	Jaigiri
93	Janakipur
88	Kadipikonda
151	Kakiralapalle
179	Kalleda
175	Kanakapaka
160	Kapulakanuparthy
206	Katrepalle
168	Katrepalle (Haveli)
187	Katrial
83	Kazipet
202	Kesavapur
29	Kogilvai
203	Kolampalle
46	Kommala
129	Konaichalam
86	Kondaparty
100	Kondapur
194	Kondapur
204	Konduru
38	Kothaghat
190	Kothapalle
85	Kothapalle (Haveli)
110	Kothapalle (Medikonda)
63	Kothapet
192	Kothur
105	Krishnajigudem
17	Kumarpalle
131	Kunuru
122	Kyathampalle
191	Laibarthy
10	Laknavaram
16	Lakshasingaram
68	Lakshmipuram
32	Ledalla
102	Lingampalle
164	Lohitha

WARANGAL TALUK (*Contd.*)

1971 Location Code No.	Name of Village
(1)	(2)
55	Machapur
90	Madikonda
2	Madipalle
134	Malakapalle
37	Malakpet
106	Malkapur
211	Mallampalle
23	Mallareddypalle
94	Mallikudurla
74	Mamnoor
43	Mangonda
67	Matwada
111	Medikonda
60	Mogilicherla
48	Mondrai
19	Mucherla
51	Munmadivaram
5	Mupparam
208	Muripirala
62	Mustialpalle
209	Mylaram
21	Nagaram
73	Nakkalapalle
186	Nallaballe
50	Nallaballe (Yelgur)
150	Nandanam
95	Narayanagiri
49	Narlavai
124	Nasikal
117	Nemiligonda
144	Obalapur
34	Obtapur
54	Ookal
195	Ookal *Patti* Raiparthi
35	Oorgonda
64	Paidpalle
53	Pallurguda
18	Palvelpula
126	Pamnur
162	Panthini
178	Parvathagiri
123	Pedda Pendyala
42	Peddapur
99	Peechera
26	Pegadapalle
20	Pembarty
193	Periked
36	Pesarkonda
207	Pothireddipalle
58	Pothrajpalle
30	Pulkurty
109	Pullagutta
153	Punnole
112	Raghavapur
132	Raghunathapalle
198	Raipatty
120	Rajavaram
166	Ramachandrapur
212	Ramachandrapur
70	Ramannapet
201	Ramavaram
91	Rampur
77	Rangashaipet
181	Revooru
183	Rollakal
139	Sagaram
170	Sangam
210	Sannuru
80	Shaimpet
142	Shapalle
165	Shapur
169	Shayampet (Haveli)
25	Siddapur
31	Singarajpalle
154	Singaram
118	Sivunipalle
182	Somaram
3	Somdevarapalle
89	Somidi
101	Sripathipalle
22	Sudanpalle
97	Sudeshpalle
141	Suraram
130	Tammadapalle
115	Tandarpalle
87	Tararpalle
121	Tatikayala
104	Tatikonda
116	Teegram
143	Thammadapalle (Gudur)
174	Theegrajupalle
199	Thirmalapalle
76	Thimmapur (Haveli)
171	Thimmapur *Patti* Yelgur
138	Tidugu
128	Timmampet
145	Timmapur (Chitur)
7	Unikicherla
163	Upparapalle
127	Uppugal
78	Urus
135	Vanamalakanaparthy
158	Vanchanagiri
157	Vasanthapur

WARANGAL TALUK (*Concld.*)

1971 Location Code No.	Name of Village
(1)	(2)
96	Velair
107	Venkatadripet
28	Venkatapur (Chandragiri)
159	Venkatapur (Haveli)
136	Venkatapuram (Chitur)
47	Vishwanathpur
114	Vishwanathpur
82	Waddepalle
184	Wadlakonda
27	Wangapahad
71	Warangal Fort
189	Wardhannapet
92	Yelkurthy Dharmasagar
188	Yellanda
11	Yellapur
140	Zafargadha

PRIMARY CENSUS ABSTRACT

WARANGAL DISTRICT — WARANGAL TALUK

Location Code No.	Name of Village/ Town		Area in Square Miles	No. of Occupied Residential Houses	No. of Households	Total Population (including Institutional and Houseless Population)			Scheduled Castes		Scheduled Tribes		Literate and Educated Persons		WORKERS: Total Workers (I-IX)	
						P	M	F	M	F	M	F	M	F	M	F
(1)	(2)		(3)	(4)	(5)	(6)	(7)	(8)	(9)	(10)	(11)	(12)	(13)	(14)	(15)	(16)
WARANGAL DISTRICT		*T	12,875,0	342,639	376,285	1,870,933	956,734	419,199	153,332	143,613	22,019	21,268	252,259	86,578	566,760	230,963
		*R	12,786,9	301,897	325,511	1,619,684	826,793	792,891	140,613	131,722	21,741	21,100	176,688	49,265	506,376	219,100
		*U	88,1	40,742	50,774	251,249	129,941	121,308	12,719	11,891	278	168	75,571	37,313	60,384	11,863
WARANGAL TALUK		*T	2,099,2	111,470	129,384	650,312	334,428	315,884	55,781	51,208	390	270	118,621	47,356	185,824	61,680
		*R	2,044,2	78,271	87,571	442,792	227,009	215,783	45,354	41,507	115	102	55,487	16,556	136,167	52,679
		*U	55,0	33,199	41,813	207,520	107,419	100,101	10,427	9,701	275	168	63,134	30,800	49,657	9,001
1	Ananthsagar	.	3.95	217	264	1,138	585	553	177	149	...	...	183	68	371	210
2	Madipalle	.	4.59	437	439	2,120	1,044	1,076	239	237	...	...	357	87	631	315
3	Somdevarapalle	.	1.81	214	241	1,195	630	565	45	39	...	...	144	23	378	205
4	Devnur	.	5.47	308	354	1,613	802	811	...	...	6	5	177	41	532	418
5	Mupparam	.	7.04	556	607	2,459	1,240	1,219	181	177	...	...	300	66	679	150
6	Dharmasagar	.	8.27	930	1,165	5,748	2,869	2,879	536	481	15	12	919	363	1,672	672
7	Unikicherla	.	4.25	394	449	2,205	1.118	1,087	164	125	...	...	344	99	669	381
8	Devannapet	.	2.29	426	436	2,292	1,195	1,097	183	191	...	...	281	58	720	164
9	Jaigiri	.	2.29	272	274	1,552	848	704	191	150	...	...	148	24	467	103
10	Laknavaram	.	1.76			*Uninhabited*										
11	Yellapur	.	2.50	352	384	1,845	964	881	252	251	...	...	374	89	556	257
12	Hasanparthi	.	4.20	1,663	1,858	8,895	4,482	4,413	1,265	1,260	...	...	1,448	1,118	2,458	828
13	Chintaghat	.	4.95	658	752	3,472	1,788	1,684	415	349	...	...	658	206	1,004	654
14	Bheemaram	.	5.90	461	530	2,734	1,469	1,265	440	363	...	...	303	55	829	354
15	Gopalpur	.	0.66	88	95	491	256	235	167	161	...	...	87	17	140	61
16	Lakshasingaram	.				*Urban Area (Included in Warangal City)*										
17	Kumarpalle *(Rural)*	.	1·20	62	66	665	353	312	283	263	...	...	126	24	228	136
18	Palvelpula	.	2.24	174	174	861	446	415	143	141	...	...	145	39	245	118
19	Mucherla	.	5.38	455	465	2,648	1,324	1,324	403	376	...	...	333	60	711	446
20	Pembarty	.	3.57	353	366	1,378	710	668	183	160	...	...	117	29	468	274
21	Nagaram	.	4.54	487	581	3,117	1,579	1,538	195	184	9	13	379	39	902	269
22	Sudanpalle	.	1.60	98	123	556	281	275	49	43	...	...	39	14	188	16
23	Mallareddypalle	.	2.61	368	417	1,773	911	862	309	289	...	...	127	30	581	38
24	Arvapalle	.	2.02	110	136	688	364	324	153	106	...	...	75	8	221	31
25	Siddapur	.	3.83	471	497	2,785	1,472	1,313	319	275	...	...	235	37	866	312

(1)	(2)	(3)	(4)	(5)	(6)	(7)	(8)	(9)	(10)	(11)	(12)	(13)	(14)	(15)	(16)
26	Pegadapalle	3.45	549	620	3,365	1,732	1,633	309	335	...	...	410	127	1,050	535
27	Wangapahad	4.35	673	715	3,602	1,842	1,760	448	406	...	...	404	214	1,107	540
28	Venkatapur (Chandragiri)	1.71	108	109	574	288	286	...	...	...	...	60	17	165	141
29	Kogilvai	2.60	351	361	1,779	955	824	235	174	...	...	131	25	622	204
30	Pulkurty	4.29	386	445	2,399	1,235	1,164	397	365	...	...	235	39	736	358
31	Singarajpalle	1.40	142	173	883	454	429	96	92	...	...	80	14	280	227
32	Ledalla	4.53	288	320	1,665	844	821	280	260	...	...	176	38	527	378
33	Damera	3.98	625	646	3,688	1,866	1,822	468	464	...	...	501	203	1,066	374
34	Oblapur	1.85	119	127	673	332	341	83	83	...	...	103	15	209	115
35	Oorgonda	7.01	693	779	3,755	1,909	1,846	180	170	...	...	506	93	1,189	507
36	Pesarkonda	2.74	257	276	1,338	672	666	125	114	...	...	122	17	416	52
37	Malakpet	1.51	191	200	930	481	449	93	73	...	...	38	4	307	59
38	Kothaghat	3.11	43	59	276	132	144	...	...	...	...	21	1	83	26
39	Atmakur	6.27	1,170	1,350	6,542	3,316	3,226	522	476	...	...	933	472	1,896	1,075
40	Choudlapalle	1.77	279	286	1,477	775	702	119	109	...	...	129	10	507	388
41	Agrampahad	1.86	165	170	767	386	381	95	79	...	...	88	25	239	210
42	Peddapur	6.94	729	880	4,451	2,277	2,174	416	357	...	...	431	71	1,434	1,065
43	Mangonda	2.62	331	356	1,772	946	826	277	208	...	...	126	37	601	218
44	Elkurty (Haveli)	4.70	603	604	3,405	1,729	1,676	250	210	...	...	380	70	1,042	640
45	Anantharam	1.83	105	108	642	332	310	75	68	...	...	82	11	192	73
46	Kommala	1.75	322	325	1,510	797	713	73	57	...	...	196	29	477	306
47	Vishwanathpur	3.79	339	360	1,841	926	915	53	44	...	...	55	19	567	301
48	Mondrai	3.49	401	412	2,191	1,148	1,043	126	100	...	...	204	22	673	198
49	Narlavai	1.48	105	112	552	271	281	71	58	...	...	...	...	175	90
50	Nallaballe (Yelgur)	3.01	148	171	897	461	436	79	78	...	...	57	9	287	61
51	Mummadivaram	1.23	22	22	139	79	60	30	20	...	...	15	...	50	34
52	Chintalapalle	4.20	300	380	1,531	780	751	118	88	...	...	192	81	486	383
53	Pallurguda	3.34	350	372	2,370	1,190	1,180	130	119	...	...	175	40	708	317
54	Ookal	2.42	254	310	1,579	829	750	193	144	...	...	199	82	524	227
55	Machapur	3.84	358	388	2,049	1,058	991	85	81	...	...	143	18	596	62
56	Geesgonda	5.29	486	564	2,992	1,562	1,430	366	237	...	...	431	84	952	291
57	Dharmaram	2.79	489	495	2,951	1,529	1,422	320	295	...	...	543	91	783	129
58	Pothrajpalle	1.27	132	157	823	418	405	31	29	...	...	63	15	242	172
59	Gorrekunta	3.87	483	571	2,881	1,505	1,376	710	632	...	...	360	63	870	448
60	Mogilicherla	3.83	749	791	3,902	1,980	1,922	248	222	...	...	474	142	1,187	550
61	Bodduchintapalle	2.07	123	140	688	343	345	137	128	...	...	79	7	214	15
62	Mustialpalle	3.38	243	282	1,540	808	732	231	187	...	...	153	15	500	264
63	Kothapet	2.63	246	256	1,305	683	622	180	170	...	...	169	15	408	159
64	Paidpalle	3.61	942	1,109	5,662	2,913	2,749	906	845	...	...	759	166	1,672	1,171
65	Enmamula	2.48	257	257	1,247	669	578	13	11	...	...	178	48	357	89

*T R U area figures are in Sq. Kms. and Village/Town area figures are in Sq. Miles

PRIMARY CENSUS ABSTRACT

WARANGAL DISTRICT

WARANGAL TALUK

Location Code No.	Name of Village/ Town		W O R K E R S											
			I Cultivators		II Agricultural Labourers		III Livestock, Forestry, Fishing, Hunting and Plantations, Orchards & allied Activities		IV Mining and Quarrying		V Manufacturing, Processing, Servicing and Repairs (a) Household Industry		V Manufacturing, Processing, Servicing and Repairs (b) Other than Household Industry	
			M	F	M	F	M	F	M	F	M	F	M	F
(1)	(2)		(17)	(18)	(19)	(20)	(21)	(22)	(23)	(24)	(25)	(26)	(27)	(28)
WARANGAL DISTRICT		**T**	**233,172**	**43,594**	**145,633**	**151,917**	**26,850**	**1,470**	**2,547**	**645**	**37,954**	**9,811**	**31,384**	**3,299**
		R	**229,630**	**43,031**	**143,109**	**149,381**	**25,525**	**1,366**	**2,271**	**567**	**34,639**	**8,159**	**20,343**	**756**
		U	**3,542**	**563**	**2,524**	**2,536**	**1,325**	**104**	**276**	**78**	**3,315**	**1,652**	**11,041**	**2,543**
WARANGAL TALUK		**T**	**59,560**	**8,192**	**37,188**	**38,196**	**7,925**	**389**	**1,257**	**325**	**12,467**	**3,829**	**17,193**	**2,640**
		R	**57,327**	**7,828**	**35,971**	**37,146**	**6,892**	**289**	**1,016**	**247**	**9,780**	**2,515**	**6,974**	**167**
		U	**2,233**	**364**	**1,217**	**1,050**	**1,033**	**100**	**241**	**78**	**2,687**	**1,314**	**10,219**	**2,473**
1	Ananthsagar	.	137	6	81	109	33	3	15	...	34	24	17	...
2	Madipalle	.	210	1	207	304	...	...	...	...	56	6	101	...
3	Somdevarapalle	.	150	30	92	150	15	...	...	...	46	13	32	...
4	Devnur	.	226	179	89	128	53	5	15	...	78	67	19	...
5	Mupparam	.	274	10	106	101	8	...	3	...	79	6	88	...
6	Dharmasagar	.	661	144	323	358	110	4	11	2	118	32	69	...
7	Unikicherla	.	264	66	143	280	56	...	...	...	75	12	13	...
8	Devannapet	.	435	8	110	125	31	...	...	...	85	31	37	...
9	Jaigiri	.	89	2	134	95	82	...	4	...	42	1	86	...
10	Laknavaram	.					*Uninhabited*							
11	Yellapur	.	156	60	108	118	23	1	3	...	67	26	9	...
12	Hasanparthi	.	568	116	478	391	314	17	159	98	287	104	93	3
13	Chintaghat	.	276	120	238	415	68	7	7	1	58	56	114	6
14	Bheemaram	.	412	77	173	249	24	3	46	...	24	9	32	...
15	Gopalpur	.	30	1	25	58	14	...	1	...	13	...	36	...
16	Lakshasingaram	.					*Urban Area (Included in Warangal City)*							
17	Kumarpalli (*Rural*)	.	23	3	58	68	33	1	22	3	21	37	1	...
18	Palvelpula	.	102	...	78	105	5	...	...	...	4	...	...	...
19	Mucherla	.	241	34	247	337	38	...	...	...	61	22	47	...
20	Pembarty	.	211	...	122	247	14	1	1	...	31	4	60	...
21	Nagaram	.	364	64	152	163	57	...	11	...	151	21	58	...
22	Sudanpalle	.	63	3	83	12	4	...	...	...	3	1	32	...
23	Mallareddypalle	.	213	6	221	20	25	...	...	...	37	2	56	1
24	Arvapalle	.	21	...	84	29	4	...	4	...	5	2	66	...
25	Siddapur	.	321	18	276	261	70	7	...	...	39	10	121	...

(1)	(2)	(17)	(18)	(19)	(20)	(21)	(22)	(23)	(24)	(25)	(26)	(27)	(28)
26	Pegadapalle .	392	138	358	299	95	4	...	...	75	37	11	...
27	Wangapahad .	308	42	283	300	112	14	12	...	115	39	69	...
28	Venkatapur (Chandragiri).	106	38	42	103	...	...	...	...	10	...	...	...
29	Kogilvai .	269	87	272	112	19	...	1	...	34	4	4	...
30	Pulkurty .	436	11	253	346	1	1	...	...	16	...	7	...
31	Singarajpalle .	95	...	77	144	...	...	...	...	97	82	5	...
32	Ledalla .	213	90	134	230	67	17	8	...	28	20	21	...
33	Damera .	332	24	307	302	159	2	6	...	70	8	17	...
34	Oblapur .	86	7	44	86	19	...	...	...	36	13	...	...
35	Oorgonda .	505	86	272	320	111	2	...	...	118	26	42	...
36	Pesarkonda .	230	18	72	27	53	...	2	...	32	1	2	...
37	Malakpet .	180	8	61	38	6	...	6	...	16	1	...	...
38	Kothaghat .	42	...	3	21	6	...	...	...	...	1	29	...
39	Atmakur .	646	372	374	515	195	1	2	...	154	50	150	...
40	Choudlapalle .	255	135	130	209	49	8	...	...	37	26	15	...
41	Agrampahad .	131	22	66	181	11	...	...	...	13	...	3	...
42	Peddapur .	576	281	328	545	113	10	...	...	214	146	33	8
43	Mangonda .	300	60	216	155	26	...	...	...	30	...	18	...
44	Elkurty (Haveli) .	448	286	230	220	47	4	2	...	158	78	38	...
45	Anantharam .	126	2	26	53	15	...	1	...	7	4	...	7
46	Kommala .	249	58	76	206	50	2	1	...	48	15	30	2
47	Vishwanathpur .	347	106	174	187	7	...	4	...	19	5	...	...
48	Mondrai .	372	20	109	147	45	4	6	1	41	9	42	...
49	Narlavai .	118	29	19	51	13	1	1	...	11	2	...	...
50	Nallaballe (Yelgur) .	215	12	14	36	17	...	1	2	9	4	11	...
51	Mummadivaram .	9	...	17	29	8	...	...	...	1	...	6	...
52	Chintalapalle .	150	33	182	337	48	...	...	1	12	4	50	...
53	Pallurguda .	464	108	148	201	24	...	...	...	11	2	31	...
54	Ookal .	202	46	168	166	35	...	24	...	43	7	12	...
55	Machapur .	320	5	91	42	56	6	1	...	25	3	42	...
56	Geesgonda .	349	41	261	191	21	1	2	1	87	20	69	...
57	Dharmaram .	347	13	85	83	28	...	2	...	43	4	153	1
58	Pothrajpalle .	99	74	50	84	8	...	...	...	10	6	61	...
59	Gorrekunta .	217	40	226	344	76	4	...	...	39	17	150	2
60	Mogilicherla .	473	102	270	331	128	1	...	...	90	62	109	2
61	Bodduchintapalle .	87	2	86	11	12	...	4	...	10	1	...	...
62	Mustialpalle .	234	116	113	125	36	...	9	...	53	14	21	...
63	Kothapet .	129	43	146	111	...	...	...	...	26	5	56	...
64	Paidpalle .	439	102	366	970	80	...	53	1	121	29	307	3
65	Enmamula .	56	2	64	65	2	...	2	...	28	11	70	...

PRIMARY CENSUS ABSTRACT

WARANGAL DISTRICT — WARANGAL TALUK

Location Code No.	Name of Village/ Town		WORKERS VI Construction M	WORKERS VI Construction F	WORKERS VII Trade & Commerce M	WORKERS VII Trade & Commerce F	WORKERS VIII Transport, Storage & Communications M	WORKERS VIII Transport, Storage & Communications F	WORKERS IX Other Services M	WORKERS IX Other Services F	X Non-Workers M	X Non-Workers F
(1)	(2)		(29)	(30)	(31)	(32)	(33)	(34)	(35)	(36)	(37)	(38)
WARANGAL DISTRICT		**T**	**8,051**	**1,221**	**25,576**	**5,416**	**16,044**	**1,528**	**39,549**	**12,062**	**389,974**	**683,236**
		R	**5,050**	**927**	**12,870**	**4,523**	**6,046**	**562**	**26,893**	**9,828**	**320,417**	**573,791**
		U	**3,001**	**294**	**12,706**	**893**	**9,998**	**966**	**12,656**	**2,234**	**69,557**	**109,445**
WARANGAL TALUK		**T**	**4,474**	**588**	**14,488**	**1,681**	**12,461**	**1,146**	**18,811**	**4,694**	**148,604**	**254,204**
		R	**2,006**	**360**	**3,908**	**964**	**4,276**	**355**	**8,017**	**2,808**	**90,842**	**163,104**
		U	**2,468**	**228**	**10,580**	**717**	**8,185**	**791**	**10,794**	**1,886**	**57,762**	**91,100**
1	Ananthsagar	.	40	...	3	4	3	38	8	26	214	343
2	Madipalle	.	2	...	24	2	13	...	18	2	413	761
3	Somdevarapalle	.	6	...	17	5	11	...	9	7	252	360
4	Devnur	.	8	...	6	2	8	9	30	28	270	393
5	Mupparam	.	5	...	15	6	59	...	42	27	561	1,069
6	Dharmasagar	.	62	54	122	26	59	1	137	51	1,197	2,207
7	Unikicherla	.	12	...	25	4	54	1	27	18	449	706
8	Devannapet	.	4	...	8	...	4	...	6	...	475	933
9	Jaigiri	.	2	...	1	...	5	...	22	5	381	601
10	Laknavaram	.			*Uninhabited*							
11	Yellapur	.	3	...	13	1	120	35	54	16	408	624
12	Hasanparthi	.	54	1	208	18	68	4	229	76	2,024	3,585
13	Chintaghat	.	6	1	125	17	26	...	86	31	784	1,030
14	Bheemaram	.	19	...	21	6	19	...	59	10	640	911
15	Gopalpur	.	3	...	...	2	6	...	12	...	116	174
16	Lakshasingaram	.			*Urban Area (Included in Warangal City)*							
17	Kumarpalle (*Rural*)	.	19	9	2	6	14	...	35	9	125	176
18	Palvelpula	.	5	...	8	12	14	...	29	1	201	297
19	Mucherla	.	9	19	16	...	5	...	47	34	613	878
20	Pembarty	.	2	...	3	2	3	...	21	20	242	394
21	Nagaram	.	29	...	12	...	14	8	54	13	677	1,269
22	Sudanpalle	.	...	...	...	...	...	...	3	...	93	259
23	Mallareddypalle	.	1	...	9	...	2	...	17	9	330	824
24	Arvapalle	.	19	...	7	..	...	...	11	...	143	293
25	Siddapur	.	5	...	15	14	1	...	18	2	606	1,001

(1)	(2)	(29)	(30)	(31)	(32)	(33)	(34)	(35)	(36)	(37)	(38)
26	Pegadapalle	34	21	21	22	6	...	58	14	682	1,098
27	Wangapahad	30	...	28	26	7	...	143	119	735	1,220
28	Venkatapur (Chandragiri)	...	...	2	...	...	...	5	...	123	145
29	Kogilvai	...	...	8	1	1	...	14	...	333	620
30	Pulkurty	...	...	8	...	...	...	15	...	499	806
31	Singarajpalle	...	...	4	1	...	...	2	...	174	202
32	Ledalla	3	...	7	5	3	...	43	16	317	443
33	Damera	37	...	30	2	12	...	96	36	800	1,448
34	Oblapur	2	...	1	1	...	...	21	8	123	226
35	Oorgonda	5	1	37	12	5	...	94	60	720	1,339
36	Pesarkonda	...	...	7	...	1	...	17	6	256	614
37	Malakpet	...	...	6	...	...	...	32	12	174	390
38	Kothaghat	...	...	...	...	...	...	3	4	49	118
39	Atmakur	58	...	67	13	39	5	211	119	1,420	2,151
40	Choudlapalle	...	...	7	...	7	2	7	8	268	314
41	Agrampahad	...	...	1	...	...	...	14	7	147	171
42	Peddapur	42	10	21	17	17	7	90	41	843	1,109
43	Mangonda	4	...	...	...	1	...	6	3	345	608
44	Elkurty (Haveli)	31	...	38	11	2	...	48	41	687	1,036
45	Anantharam	...	...	...	1	...	...	17	6	140	237
46	Kommala	2	...	6	11	...	...	15	12	320	407
47	Vishwanathpur	1	...	4	...	...	...	11	3	359	614
48	Mondrai	13	3	15	4	...	...	30	10	475	845
49	Narlavai	...	...	2	1	4	...	7	6	96	191
50	Nallaballe (Yelgur)	5	...	1	2	...	...	14	5	174	375
51	Mummadivaram	...	...	...	5	...	...	9	...	29	26
52	Chintalapalle	3	3	14	1	13	...	14	4	294	368
53	Pallurguda	8	...	10	2	3	...	9	4	482	863
54	Ookal	2	...	8	1	2	...	28	7	305	523
55	Machapur	11	...	27	1	3	...	20	5	462	929
56	Geesgonda	4	...	49	6	9	...	101	31	610	1,139
57	Dharmaram	10	...	30	14	38	1	47	13	746	1,293
58	Pothrajpalle	...	...	3	3	...	...	11	5	176	233
59	Gorrekunta	8	...	12	23	47	3	95	15	635	928
60	Mogilicherla	5	1	41	17	8	...	63	34	793	1,372
61	Bodduchintapalle	2	...	2	...	1	...	10	1	129	330
62	Mustialpalle	5	...	7	3	2	...	20	6	308	468
63	Kothapet	12	...	29	...	1	...	9	...	275	463
64	Paidpalle	33	4	51	19	111	2	111	41	1,241	1,578
65	Enmamula	10	1	5	2	95	2	25	6	312	489

WARANGAL DISTRICT

WARANGAL TALUK

Location Code No.	Name of Village/ Town	Area in Square Miles	No. of Occupied Residential Houses	No. of Households	Total Population (including Institutional and Houseless Population)			Scheduled Castes		Scheduled Tribes		Literate and Educated Persons		WORKERS: Total Workers (I-IX)	
					P	M	F	M	F	M	F	M	F	M	F
(1)	(2)	(3)	(4)	(5)	(6)	(7)	(8)	(9)	(10)	(11)	(12)	(13)	(14)	(15)	(16)
66	Desaipet	.			*Urban Area (Included in Warangal City)*										
67	Matwada	.			*Urban Area (Included in Warangal City)*										
68	Lakshmipuram	.			*Urban Area (Included in Warangal City)*										
69	Girmajipet	.			*Urban Area (Included in Warangal City)*										
70	Ramannapet	.			*Urban Area (Included in Warangal City)*										
71	Warangal Fort (*Rural*)	. 8.49	79	82	446	233	213	...	...	...	...	61	2	130	74
72	Dubakunta	. 0.11	88	110	607	319	288	220	193	...	...	54	8	191	106
73	Nakkalapalle	. 1.06	75	78	406	216	190	201	173	...	...	21	6	126	80
74	Mamnoor	. 3.88	741	785	4,123	2,117	2,006	337	336	...	...	892	363	1,039	175
75	Alipur	. 0.83	178	306	1,106	564	542	56	54	...	...	193	88	309	104
76	Thimmapur (Haveli)	. 3.35	373	391	2,119	1,118	1,001	467	421	...	...	247	39	633	81
77	Rangashaipet	.			*Urban Area (Included in Warangal City)*										
78	Urus	.			*Urban Area (Included in Warangal City)*										
79	Ammavaripet	. 2.41	37	37	199	116	83	116	83	...	...	...	...	76	12
80	Shaimpet	. 2.77	613	712	3,671	1,871	1,800	343	333	...	...	704	134	1,071	273
81	Hanamkonda	.			*Urban Area (Included in Warangal City)*										
82	Waddepalle	.			*Urban Area (Included in Warangal City)*										
83	Kazipet (*Rural*)	. 2.67	1,059	1,779	5,894	3,122	2,772	407	405	...	...	1,927	1,026	1,247	286
84	Bhatpalle	. 0.95	229	243	1,320	693	627	252	227	...	...	173	97	429	63
85	Kothapalle (Haveli)	. 1.89	133	367	870	447	423	142	132	...	...	156	35	251	74
86	Kondaparty	. 9.97	1,012	1,202	5,478	2,800	2,678	780	767	...	...	746	128	1,673	801
87	Tararpalle	. 2.10	272	332	1,835	961	874	255	269	...	...	180	40	573	123
88	Kadipikonda	. 3.73	866	1,076	6,337	3,251	3,086	750	678	...	...	1,491	423	1,699	330
89	Somidi	. 1.33	329	358	1,992	1,026	966	199	193	...	...	344	53	547	93
90	Madikonda	. 16.32	1,867	2,302	11,444	5,867	5,577	1,831	1,746	...	...	1,944	584	3,123	1,056
91	Rampur	. 6.45	495	549	2,990	1,492	1,498	32	22	...	...	312	45	902	400
92	Yelkurthy Dharmasagar	. 8.03	553	571	2,824	1,425	1,399	78	76	6	6	295	73	915	361
93	Janakipur	. 2.45	183	183	1,073	551	522	90	91	...	...	151	33	337	11
94	Mallikudurla	. 3.26	265	309	1,650	905	745	104	102	...	...	221	41	557	194
95	Narayanagiri	. 4.69	442	557	3,350	1,686	1,664	181	162	...	...	587	287	1,039	147

(1)	(2)	(3)	(4)	(5)	(6)	(7)	(8)	(9)	(10)	(11)	(12)	(13)	(14)	(15)	(16)
96	Velair	10.38	1,056	1,199	6,092	3,134	2,958	503	452	...	...	704	202	1,843	603
97	Sudeshpalle	3.01	199	209	929	484	445	128	107	...	...	90	30	316	212
98	Gundalasagar	4.17	120	135	625	318	307	61	56	...	...	86	32	198	108
99	Peechera	8.33	750	765	3,673	1,885	1,788	274	231	...	...	419	90	1,214	343
100	Kondapur	5.48	193	203	1,017	527	490	94	83	...	...	80	...	372	241
101	Sripathipalle	3.31	197	202	1,028	517	511	62	63	...	...	102	41	317	187
102	Lingampalle	5.93	425	425	1,803	953	850	142	111	...	...	209	39	624	265
103	Fathepur	4.89	140	144	1,301	676	625	62	47	...	...	91	3	378	51
104	Tatikonda	13.00	298	369	3,884	1,956	1,928	428	435	...	...	960	170	1,179	652
105	Krishnajigudem	4.21	219	259	1,872	956	916	98	94	...	...	153	52	579	262
106	Malkapur	5.93	377	407	2,600	1,322	1,278	244	252	12	13	403	121	822	128
107	Venkatadripet	2.80	318	338	1,684	833	851	216	175	...	...	220	108	474	175
108	Chilupur	5.74	554	563	2,625	1,326	1,299	214	203	...	...	229	52	810	353
109	Pullagutta	8.73	550	581	3,120	1,642	1,478	361	304	...	...	393	141	979	383
110	Kothapalle (Medikonda)	2.18	254	280	1,386	705	681	216	206	...	...	214	60	408	190
111	Medikonda	3.96	433	458	2,212	1,086	1,126	258	248	...	...	238	52	733	436
112	Raghavapur	1.23	282	306	1,552	767	785	326	312	...	...	222	76	442	158
113	Chagal	4.87	590	794	3,976	1,998	1,978	287	321	...	...	616	166	1,190	252
114	Vishwanathpur	1.68	151	151	737	370	367	77	80	...	...	67	7	261	169
115	Tandarpalle	2.89	153	153	932	500	432	134	106	...	...	52	10	331	206
116	Teegram	3.32	239	239	1,183	620	563	86	95	...	...	90	16	365	18
117	Nemiligonda	4.75	317	348	1,985	1,006	979	420	404	...	...	179	51	573	145
118	Sivunipalle	2.30	602	621	3,030	1,552	1,478	200	178	...	...	627	255	875	266
119	Ghanpur	7.89	722	800	4,134	2,121	2,013	622	539	6	8	598	193	1,239	402
120	Rajavaram	5.57	327	365	2,673	1,352	1,321	214	215	...	...	196	58	873	638
121	Tatikayala	5.57	443	455	2,318	1,211	1,107	309	234	...	...	217	31	711	303
122	Kyathampalle	3.11	138	145	802	406	396	107	104	...	...	82	33	278	47
123	Pedda Pendyala	7.78	895	996	4,649	2,419	2,230	608	478	...	...	687	269	1,509	555
124	Nasikal	3.78	362	402	2,142	1,111	1,031	151	154	...	...	239	54	671	68
125	Chinna Pendyala	3.32	473	516	2,448	1,264	1,184	189	163	...	...	328	65	762	185
126	Pamnur	2.55	279	310	1,459	748	711	126	115	...	...	232	55	464	242
127	Uppugal	2.33	896	987	3,196	1,597	1,599	270	240	...	...	312	85	982	207
128	Timmampet	4.23	317	343	1,609	835	774	82	75	...	...	204	46	526	252
129	Konaichalam	2.72	162	165	888	461	427	98	72	...	...	52	7	314	280
130	Tammadapalle	2.33	368	373	1,853	954	899	156	158	...	...	269	72	587	320
131	Kunuru	4.29	481	501	2,645	1,319	1,326	288	279	...	...	305	77	861	405
132	Raghunathapalle	2.88	293	304	1,541	807	734	193	186	...	...	198	22	489	55
133	Dharmapuram	3.38	268	286	1,510	773	737	94	89	...	...	226	86	474	124
134	Malakapalle	2.49	429	448	2,258	1,197	1,061	206	182	...	...	283	75	711	192
135	Vanamalakanaparthy	2.70	186	213	1,148	589	559	234	187	...	...	144	12	345	19

PRIMARY CENSUS ABSTRACT

WARANGAL DISTRICT — WARANGAL TALUK

Location Code No.	Name of Village/ Town	WORKERS I Cultivators M	I F	II Agricultural Labourers M	II F	III Livestock, Forestry, Fishing, Hunting and Plantations, Orchards & allied Activities M	III F	IV Mining and Quarrying M	IV F	V Manufacturing, Processing, Servicing and Repairs (a) Household Industry M	V (a) F	V (b) Other than Household Industry M	V (b) F
(1)	(2)	(17)	(18)	(19)	(20)	(21)	(22)	(23)	(24)	(25)	(26)	(27)	(28)
66	Desaipet	*Urban Area (Included in Warangal City)*											
67	Matwada	*Urban Area (Included in Warangal City)*											
68	Lakshmipuram	*Urban Area (Included in Warangal City)*											
69	Girmajipet	*Urban Area (Included in Warangal City)*											
70	Ramannapet	*Urban Area (Included in Warangal City)*											
71	Warangal Fort (*Rural*)	85	1	21	66	...	...	...	7	4	...	3	...
72	Dubakunta	60	...	81	104	...	...	...	...	3	..	44	...
73	Nakkalapalle	95	...	27	80	...	...	...	...	...	...	...	...
74	Mamnoor	164	...	231	157	2	...	1	...	38	1	53	1
75	Alipur	138	4	64	98	2	...	...	...	26	2	2	...
76	Thimmapur (Haveli)	203	6	167	61	22	...	9	1	8	1	76	...
77	Rangashaipet	*Urban Area (Included in Warangal City)*											
78	Urus	*Urban Area (Included in Warangal City)*											
79	Ammavaripet	19	...	57	12	...	...	...	...	...	...	...	...
80	Shaimpet	259	14	103	92	43	...	44	6	58	69	79	22
81	Hanamkonda	*Urban Area (Included in Warangal City)*											
82	Waddepalle	*Urban Area (Included in Warangal City)*											
83	Kazipet (*Rural*)	140	6	118	97	34	...	38	22	56	27	45	...
84	Bhatpalle	155	7	59	33	36	...	5	...	27	6	43	...
85	Kothapalle (Haveli)	112	...	46	30	20	...	...	...	10	...	13	...
86	Kondaparty	705	76	518	630	90	12	12	2	85	25	100	4
87	Tararpalle	177	27	157	68	33	...	...	...	42	10	16	...
88	Kadipikonda	230	6	185	240	24	...	21	...	63	14	65	23
89	Somidi	143	14	102	50	36	...	...	...	33	1	21	2
90	Madikonda	549	51	789	781	37	5	95	70	212	41	101	...
91	Rampur	355	8	311	326	27	...	2	...	40	18	50	4
92	Yelkurthy Dharmasagar	485	79	341	276	1	...	3	...	54	6	3	...
93	Janakipur	154	3	120	3	...	...	...	...	19	3	9	...
94	Mallikudurla	298	33	71	96	22	...	...	...	64	23	54	...
95	Narayanagiri	590	10	211	97	45	...	1	...	88	19	33	...

(1)	(2)	(17)	(18)	(19)	(20)	(21)	(22)	(23)	(24)	(25)	(26)	(27)	(28)
96	Velair	1,073	111	407	453	38	2	...	...	138	14	50	...
97	Sudeshpalle	177	54	81	142	20	...	...	...	23	9	...	...
98	Gundalasagar	92	4	47	83	27	...	5	4	11	4	4	...
99	Peechera	632	38	346	253	54	1	...	...	68	18	5	...
100	Kondapur	181	58	166	180	...	...	...	...	15	1	...	...
101	Sripathipalle	91	33	138	130	15	...	...	...	13	...	6	...
102	Lingampalle	345	9	199	233	1	...	...	...	20	7	31	5
103	Fathepur	263	7	72	43	7	...	...	...	17	...	4	...
104	Tatikonda	481	77	418	526	61	2	1	...	86	13	44	1
105	Krishnajigudem	220	62	127	150	131	4	...	...	43	19	32	...
106	Malkapur	307	29	278	85	9	...	...	...	87	6	36	...
107	Venkatadripet	248	59	139	78	10	1	...	...	33	15	4	1
108	Chilupur	433	52	291	285	...	...	...	...	18	7	39	...
109	Pullagutta	408	98	294	203	31	1	10	...	81	33	41	...
110	Kothapalle (Medikonda)	158	9	134	145	28	1	...	...	32	21	12	...
111	Medikonda	255	48	261	329	34	1	1	...	64	27	5	...
112	Raghavapur	150	11	153	126	18	2	...	...	38	6	3	...
113	Chagal	457	10	324	180	55	...	...	...	128	13	56	...
114	Vishwanathpur	155	92	35	58	29	1	2	...	27	6	...	...
115	Tandarpalle	238	166	54	37	24	2	...	...	4	...	5	...
116	Teegram	239	3	86	13	11	...	...	...	11	1	5	...
117	Nemiligonda	185	...	235	129	32	...	7	1	51	1	24	...
118	Sivunipalle	222	34	148	158	12	...	2	1	67	9	42	4
119	Ghanpur	361	20	384	299	76	6	15	4	70	10	50	...
120	Rajavaram	509	75	293	541	2	...	...	...	41	15	4	...
121	Tatikayala	301	3	207	262	15	1	26	2	85	26	25	...
122	Kyathampalle	107	1	78	37	32	...	1	.	24	1	10	...
123	Pedda Pendyala	473	60	440	320	47	2	...	...	322	103	73	14
124	Nasikal	257	12	131	30	53	...	7	2	67	7	71	...
125	Chinna Pendyala	200	17	154	99	48	...	...	...	112	33	112	...
126	Pamnur	179	20	180	202	12	4	19	...	25	6	25	...
127	Uppugal	394	3	268	157	40	1	2	1	54	...	122	...
128	Timmampet	292	24	105	206	27	...	...	...	22	10	45	...
129	Konaichalam	183	154	119	116	...	...	...	...	3	2	...	...
130	Tammadapalle	221	83	197	170	34	...	6	...	68	34	23	11
131	Kunuru	343	102	264	255	12	...	...	...	110	12	30	1
132	Raghunathapalle	264	...	117	52	29	...	7	...	26	...	20	...
133	Dharmapuram	246	3	142	113	16	...	...	...	32	1	9	...
134	Malakapalle	412	...	168	187	41	...	...	...	46	2	9	...
135	Vanamalakanaparthy	141	1	111	15	1	...	5	...	18	2	5	...

PRIMARY CENSUS ABSTRACT

WARANGAL DISTRICT — WARANGAL TALUK

Location Code No.	Name of Village/ Town	WORKERS VI Construction M	VI Construction F	VII Trade & Commerce M	VII Trade & Commerce F	VIII Transport, Storage & Communications M	VIII Transport, Storage & Communications F	IX Other Services M	IX Other Services F	X Non-Workers M	X Non-Workers F
(1)	(2)	(29)	(30)	(31)	(32)	(33)	(34)	(35)	(36)	(37)	(38)
66	Desaipet	*Urban Area (Included in Warangal City)*									
67	Matwada	*Urban Area (Included in Warangal City)*									
68	Lakshmipuram	*Urban Area (Included in Warangal City)*									
69	Girmajipet	*Urban Area (Included in Warangal City)*									
70	Ramannapet	*Urban Area (Included in Warangal City)*									
71	Warangal Fort (*Rural*)	1	...	10	...	3	...	3	...	103	139
72	Dubakunta	1	...	...	...	...	...	2	2	128	182
73	Nakkalapalle	2	...	1	...	...	...	1	...	90	110
74	Mamnoor	...	...	...	1	14	...	536	15	1,078	1,831
75	Alipur	57	...	7	...	4	...	9	...	255	438
76	Thimmapur (Haveli)	88	...	4	1	18	...	38	11	485	920
77	Rangashaipet	*Urban Area (Included in Warangal City)*									
78	Urus	*Urban Area (Included in Warangal City)*									
79	Ammavaripet	...	...	...	...	...	...	...	...	40	71
80	Shaimpet	26	...	350	21	43	1	66	12	800	1,563
81	Hanamkonda	*Urban Area (Included in Warangnl City)*									
82	Waddepalle	*Urban Area (Included in Warangal City)*									
83	Kazipet (*Rural*)	43	12	155	6	176	2	442	114	1,875	2,486
84	Bhatpalle	23	...	10	7	54	1	17	9	264	564
85	Kothapalle (Haveli)	4	...	8	16	26	...	12	28	196	349
86	Kondaparty	31	...	23	24	11	...	98	28	1,127	1,877
87	Tararpalle	12	...	10	...	81	...	45	18	388	751
88	Kadipikonda	113	2	80	20	825	2	93	23	1,552	2,756
89	Somidi	4	...	23	7	143	...	42	19	479	873
90	Madikonda	37	6	110	33	983	15	210	54	2,744	4,521
91	Rampur	9	...	11	2	62	12	35	35	590	1,098
92	Yelkurthy Dharmasagar	...	...	5	...	10	...	13	...	510	1,038
93	Janakipur	5	...	6	2	5	...	19	...	214	511
94	Mallikudurla	1	...	7	25	3	...	37	17	348	551
95	Narayanagiri	17	...	20	...	3	...	31	21	647	1,517

(1)	(2)	(29)	(30)	(31)	(32)	(33)	(34)	(35)	(36)	(37)	(38)
96	Velair	17	...	47	7	9	2	64	14	1,291	2,355
97	Sudeshpalle	6	...	2	...	...	...	7	7	168	233
98	Gundalasagar	1	...	2	8	2	...	7	5	120	199
99	Peechera	3	...	23	3	25	2	58	28	671	1,445
100	Kondapur	...	...	3	1	...	...	7	1	155	249
101	Sripathipalle	29	...	10	1	3	20	12	3	200	324
102	Lingampalle	...	...	14	3	6	5	8	3	329	585
103	Fathepur	...	...	6	...	2	...	7	1	298	574
104	Tatikonda	3	...	37	3	3	...	45	30	777	1,276
105	Krishnajigudem	...	2	9	5	1	3	16	17	377	654
106	Malkapur	45	1	12	2	2	1	46	4	500	1,150
107	Venkatadripet	3	...	6	4	6	...	25	17	359	676
108	Chilupur	...	...	17	3	1	...	11	6	516	946
109	Pullagutta	...	...	19	14	50	23	45	11	663	1,095
110	Kothapalle (Medikonda)	6	2	9	3	5	...	24	9	297	491
111	Medikonda	5	1	52	7	2	...	54	23	353	690
112	Raghavapur	2	...	22	5	28	...	28	8	325	627
113	Chagal	36	...	30	9	27	16	77	24	808	1,726
114	Vishwanathpur	2	...	1	...	7	8	3	4	109	198
115	Tandarpalle	...	...	2	1	...	...	4	...	169	226
116	Teegram	1	...	2	...	1	...	9	1	255	545
117	Nemiligonda	1	...	3	4	9	...	26	10	433	834
118	Sivunipalle	23	1	100	6	107	36	152	17	677	1,212
119	Ghanpur	39	4	53	24	61	17	130	18	882	1,611
120	Rajavaram	...	...	8	...	4	...	12	7	479	683
121	Tatikayala	8	...	9	2	7	1	28	6	500	804
122	Kyathampalle	4	6	7	1	...	...	15	1	128	349
123	Pedda Pendyala	17	2	44	6	12	13	81	35	910	1,675
124	Nasikal	...	1	7	3	53	...	25	13	440	963
125	Chinna Pendyala	12	...	15	26	54	4	55	6	502	999
126	Pamnur	2	...	12	...	...	...	10	10	284	469
127	Uppugal	2	...	26	...	26	30	48	15	615	1,392
128	Timmampet	3	...	11	5	2	...	19	7	309	522
129	Konaichalam	...	...	1	...	1	...	7	8	147	147
130	Tammadapalle	3	1	14	12	...	3	21	6	367	579
131	Kunuru	5	...	48	15	2	...	47	20	458	921
132	Raghunathapalle	1	...	5	...	...	...	20	3	318	679
133	Dharmapuram	...	...	4	1	4	...	21	6	299	613
134	Malakapalle	2	...	7	...	1	...	25	3	486	869
135	Vanamalakanaparthy	4	...	51	...	5	...	4	1	244	540

PRIMARY CENSUS ABSTRACT

WARANGAL DISTRICT — WARANGAL TALUK

Location Code No.	Name of Village/ Town	Area in Square Miles	No. of Occupied Residential Houses	No. of Households	Total Population (including Institutional and Houseless Population)			Scheduled Castes		Scheduled Tribes		Literate and Educated Persons		WORKERS: Total Workers (I-IX)	
					P	M	F	M	F	M	F	M	F	M	F
(1)	(2)	(3)	(4)	(5)	(6)	(7)	(8)	(9)	(10)	(11)	(12)	(13)	(14)	(15)	(16)
136	Venkatapuram (Chitur)	5.83	479	557	2,773	1,403	1,370	327	309	...	...	257	56	890	56
137	Garimallapalle	4.94	411	411	2,051	1,012	1,039	204	212	...	...	167	67	640	131
138	Tidugu	2.42	215	218	1,020	546	474	139	137	...	...	73	13	367	259
139	Sagaram	2.15	229	281	1,469	744	725	235	211	...	...	106	42	464	250
140	Zafargadha	12.95	1,253	1,565	6,659	3,422	3,237	655	560	...	...	767	217	2,038	594
141	Suraram	2.37	134	134	740	385	355	43	42	...	...	40	8	235	90
142	Shapalle	1.04	64	64	330	161	169	27	22	...	...	25	9	110	78
143	Thammadapalle (Gudur)	3.89	332	332	1,755	897	858	177	171	...	...	145	36	591	300
144	Obalapur	5.45	249	255	1,195	596	599	143	131	...	...	40	7	368	68
145	Timmapur (Chitur)	2.50	79	83	552	281	271	115	107	...	...	19	2	204	168
146	Aliabad	0.37	9	9	45	26	19	26	19	...	...	...	...	23	6
147	Divitipalle	1.90	103	112	510	257	253	90	83	...	...	70	71	168	39
148	Dammannapet	5.26	583	611	2,898	1,494	1,404	398	383	...	...	418	160	970	563
149	Bandantapuram	2.15	368	375	1,988	1,025	963	430	372	...	...	168	69	622	28
150	Nandanam	10.15	767	847	4,261	1,970	2,291	451	408	...	...	517	559	1,271	828
151	Kakiralapalle	5.93	334	349	1,752	909	843	284	262	...	...	156	27	539	45
152	Inole	7.10	754	856	4,609	2,423	2,186	502	453	...	...	304	53	1,588	234
153	Punnole	5.53	315	340	2,564	1,328	1,236	309	244	...	...	240	54	813	205
154	Singaram	3.14	229	264	1,692	907	785	258	192	...	...	202	75	522	137
155	Bollekunta	4.80	455	527	2,861	1,452	1,409	371	359	...	...	429	107	821	347
156	Gadepalle	2.72	295	313	1,901	967	934	230	218	...	...	210	69	534	296
157	Vasanthapur	1.65	145	146	707	363	344	106	83	...	...	55	8	198	117
158	Vanchanagiri	3.45	429	463	2,301	1,140	1,161	205	192	...	...	282	43	692	577
159	Venkatapur (Haveli)	1.65	118	128	933	486	447	71	59	...	...	132	51	289	102
160	Kapulakanuparthy	4.06	492	502	2,542	1,280	1,262	234	242	...	...	294	63	763	170
161	Chennaram	3.87	192	210	1,756	860	896	133	139	...	...	190	45	556	196
162	Panthini	5.53	442	485	2,341	1,153	1,188	209	199	...	...	240	79	713	214
163	Upparapalle	2.74	285	321	1,740	864	876	203	205	...	...	205	65	599	296
164	Lohitha	2.44	264	273	1,395	725	670	118	103	...	...	114	41	471	241
165	Shapur	2.78	126	148	694	376	318	71	53	...	...	56	12	209	142

(1)	(2)	(3)	(4)	(5)	(6)	(7)	(8)	(9)	(10)	(11)	(12)	(13)	(14)	(15)	(16)
166	Ramachandrapur	4.64	307	338	1,487	754	733	118	107	...	...	149	17	524	398
167	Gavicherla	4.43	439	518	2,661	1,406	1,255	277	250	...	...	277	82	833	191
168	Katrepalle (Haveli)	3.44	361	392	1,946	977	969	186	189	...	...	206	39	645	107
169	Shayampet (Haveli)	5.41	302	385	1,973	992	981	168	185	...	...	326	73	526	247
170	Sangam	5.44	924	1,040	5,314	2,720	2,594	445	408	...	...	698	152	1,638	639
171	Thimmapur *Patti* Yelgur	1.95	96	115	586	305	281	79	78	...	...	49	6	179	2
172	Elguru (Ranganpet)	9.75	454	483	2,499	1,309	1,190	214	211	...	...	268	56	801	503
173	Engole	6.66	494	498	3,752	1,972	1,780	206	194	...	...	237	68	1,272	638
174	Theegrajupalle	4.39	233	247	1,321	685	636	73	71	...	...	108	22	440	236
175	Kanakapaka	4.25	336	360	1,958	969	989	34	34	...	...	122	38	611	324
176	Choutapalle	4.30	286	319	1,927	1,008	919	180	158	...	...	165	24	631	357
177	Chintanekkonda	7.79	573	622	3,405	1,769	1,636	149	139	...	...	430	86	1,051	127
178	Parvathagiri	8.90	767	891	4,549	2,274	2,275	344	347	...	...	463	172	1,448	590
179	Kalleda	5.84	301	359	1,722	869	853	145	137	...	...	254	71	536	124
180	Annaramsherief	4.29	266	289	1,453	729	724	71	66	...	...	174	58	436	198
181	Revooru	2.45	103	103	617	319	298	23	22	...	...	2	1	207	66
182	Somaram	6.85	276	292	1,549	810	739	124	97	...	...	122	26	498	188
183	Rollakal	3.28	198	199	1,088	559	529	76	58	...	...	59	10	347	138
184	Wadlakonda	4.24	264	284	1,343	683	660	137	134	...	...	193	56	413	157
185	Gopanapalle	3.25	251	270	1,307	652	655	179	171	...	...	69	10	407	231
186	Nallaballe	7.96	630	708	3,320	1,668	1,652	243	243	...	...	513	139	999	254
187	Katrial	2.79	381	403	1,941	1,030	911	133	101	...	...	155	44	648	207
188	Yellanda	8.39	777	874	4,202	2,157	2,045	380	358	...	...	747	186	1,275	338
189	Wardhannapet	15.74	1,035	1,163	5,996	2,990	3,006	546	531	...	...	832	287	1,729	669
190	Kothapalle	1.75	239	260	1,251	627	624	95	95	...	...	139	29	412	209
191	Laibarthy	5.25	353	453	2,111	1,102	1,009	203	162	...	...	257	73	671	278
192	Kothur	7.58	596	645	3,223	1,682	1,541	261	219	...	...	284	90	1,039	590
193	Periked	5.93	666	740	3,253	1,663	1,590	144	130	...	...	182	49	1,049	188
194	Kondapur	1.47	269	289	1,474	763	711	51	62	...	...	226	75	488	244
195	Ookal *Patti* Raiparthi	4.43	296	312	1,581	820	761	122	108	...	...	242	86	501	154
196	Jagannathapalle	1.94	161	161	801	409	395	56	41	...	...	53	13	265	216
197	Ghattikal	2.32	168	184	1,014	537	477	52	44	...	...	104	25	315	188
198	Raipatty	11.58	835	902	4,407	2,220	2,187	564	511	...	...	473	157	1,355	690
199	Thirmalapalle	3.65	273	282	1,480	786	694	96	88	32	13	198	34	452	125
200	Gannaaram	1.77	161	178	911	478	433	96	77	2	6	85	33	319	24
201	Ramavaram	2.93	142	186	1,025	534	491	103	91	...	...	104	20	335	43
202	Kesavapur	2.75	279	283	1,257	657	600	135	143	...	...	87	3	418	9
203	Kolampalle	5.65	324	360	1,903	950	953	185	115	...	...	122	47	619	96
204	Konduru	7.64	471	556	2,447	1,275	1,172	167	140	...	...	316	69	826	38
205	Burhanpalle	2.14	169	200	867	450	417	42	34	...	...	59	16	302	31

PRIMARY CENSUS ABSTRACT

WARANGAL DISTRICT — WARANGAL TALUK

Location Code No.	Name of Village/ Town	W O R K E R S											
		I Cultivators		II Agricultural Labourers		III Livestock, Forestry, Fishing, Hunting and Plantations, Orchards & allied Activities		IV Mining and Quarrying		V Manufacturing, Processing, Servicing and Repairs (a) Household Industry		V (b) Other than Household Industry	
		M	F	M	F	M	F	M	F	M	F	M	F
(1)	(2)	(17)	(18)	(19)	(20)	(21)	(22)	(23)	(24)	(25)	(26)	(27)	(28)
136	Venkatapuram (Chitur)	465	5	218	45	27	1	3	...	79	5	44	...
137	Garimallapalle	313	2	187	104	16	2	...	...	61	5	15	...
138	Tidugu	128	4	213	245	...	...	...	...	14	1	4	...
139	Sagaram	210	38	182	175	3	1	...	...	18	5	...	...
140	Zafargadha	894	132	433	386	150	3	11	...	214	25	74	4
141	Suraram	155	16	80	74	...	...	...	...	...	...	...	...
142	Shapalle	79	42	20	30	...	...	...	...	1	...	10	...
143	Thammadapalle (Gudur)	306	99	153	158	40	4	...	...	23	3	31	8
144	Obalapur	260	26	48	31	9	...	...	...	13	...	23	3
145	Timmapur (Chitur)	148	80	54	88	...	...	...	...	1	...	...	...
146	Aliabad	11	1	12	4	...	...	...	...	...	1	...	...
147	Divitipalle	82	1	57	35	...	...	...	...	7	...	12	1
148	Dammannapet	387	56	335	411	76	1	...	...	56	31	27	...
149	Bandantapuram	174	6	394	22	3	...	..	...	32	...	4	...
150	Nandanam	504	31	418	662	18	...	23	5	73	28	105	1
151	Kakiralapalle	282	2	150	43	12	...	29	...	15	...	16	...
152	Inole	713	9	445	216	88	...	1	...	89	1	116	...
153	Punnole	431	11	191	153	39	2	17	...	46	20	50	...
154	Singaram	263	18	147	107	15	...	...	...	41	...	7	...
155	Bollekunta	301	44	300	259	30	4	...	...	51	11	63	...
156	Gadepalle	254	75	143	198	62	1	3	...	21	3	22	...
157	Vasanthapur	96	6	54	103	11	...	...	...	14	2	6	...
158	Vanchanagiri	400	46	165	500	30	3	1	...	25	6	25	...
159	Venkatapur (Haveli)	141	...	69	98	4	...	...	...	6	...	59	...
160	Kapulakanuparthy	335	3	212	156	53	...	...	...	56	4	59	...
161	Chennaram	210	9	90	139	89	9	22	...	50	17	38	...
162	Panthini	250	29	242	135	42	1	...	...	50	15	77	...
163	Upparapalle	233	19	188	228	9	...	...	...	101	38	12	...
164	Lohitha	219	2	148	216	9	...	5	1	24	3	26	...
165	Shapur	186	3	4	138	2	...	...	...	1	1	11	...

(1)	(2)	(17)	(18)	(19)	(20)	(21)	(22)	(23)	(24)	(25)	(26)	(27)	(28)
166	Ramachandrapur .	310	94	76	246	39	5	...	...	51	32	17	1
167	Gavicherla .	346	2	196	176	37	...	2	...	112	2	63	...
168	Katrepalle (Haveli) .	317	8	108	63	48	1	12	...	41	...	26	...
169	Shayampet (Haveli) .	155	14	80	182	18	...	1	...	28	8	65	...
170	Sangam .	650	159	451	368	112	3	11	6	155	41	63	...
171	Thimmapur *Patti* Yelgur .	76	...	63	1	11	...	...	...	4	...	...	...
172	Elguru (Ranganpet) .	412	149	223	321	34	1	...	...	32	7	31	...
173	Engole .	717	6	416	594	3	...	2	1	58	6	3	...
174	Theegrajupalle .	230	...	130	229	34	1	...	...	16	1	6	...
175	Kanakapaka .	293	8	203	293	36	7	...	...	39	7	13	...
176	Choutapalle .	353	6	163	328	46	5	...	...	26	3	17	...
177	Chintanekkonda .	580	29	202	89	58	...	...	...	93	3	29	...
178	Parvathagiri .	523	8	455	515	77	4	3	1	126	41	81	...
179	Kalleda .	141	10	148	108	77	...	10	...	67	2	35	...
180	Annaramsherief .	178	67	151	109	8	1	6	...	20	1	17	...
181	Revooru .	165	46	40	20	1	...	...	...	...	...	...	...
182	Somaram .	286	5	145	181	9	...	...	...	21	1	23	...
183	Rollakal .	154	1	124	116	26	13	...	...	4	2	30	...
184	Wadlakonda .	167	1	127	152	6	...	...	...	51	2	24	...
185	Gopanapalle .	251	4	109	224	5	...	1	...	23	1	10	...
186	Nallaballe .	500	4	234	238	57	1	3	...	80	2	31	...
187	Katrial .	373	17	162	183	14	1	...	...	26	5	17	...
188	Yellanda .	528	20	303	271	35	1	...	...	178	13	79	...
189	Wardhannapet .	737	86	437	465	84	5	...	...	107	17	78	3
190	Kothapalle .	160	47	125	143	7	1	...	...	31	4	72	...
191	Laibarthy .	278	28	222	202	24	...	...	...	32	7	72	5
192	Kothur .	334	24	434	464	68	1	1	...	67	25	37	5
193	Periked .	625	9	241	153	33	...	...	...	52	3	46	...
194	Kondapur .	160	23	166	181	51	...	...	...	38	8	26	...
195	Ookal *Patti* Raiparthi .	182	...	144	132	53	...	...	...	34	6	32	...
196	Jagannathapalle .	178	10	39	197	41	3	...	...	...	2	...	...
197	Ghattikal .	180	27	88	154	1	...	...	...	18	1	16	...
198	Raipatty .	615	55	482	572	12	5	...	...	32	5	37	...
199	Thirmalapalle .	219	2	132	108	19	1	1	...	37	3	12	...
200	Gannaaram .	99	...	149	17	34	3	...	...	30	4	...	...
201	Ramavaram .	178	1	55	23	50	2	...	...	20	3	9	...
202	Kesavapur .	229	...	140	8	10	...	4	...	17	1	1	...
203	Kolampalle .	346	26	106	52	83	9	1	...	32	6	9	1
204	Konduru .	357	5	223	23	71	3	2	...	51	2	27	...
205	Burhanpalle	233	3	43	23	4	...	...	...	4	...	7	...

PRIMARY CENSUS ABSTRACT

WARANGAL DISTRICT — WARANGAL TALUK

Location Code No.	Name of Village/ Town	W O R K E R S									
		VI		VII		VIII		IX		X	
		Construction		Trade & Commerce		Transport, Storage & Communications		Other Services		Non-Workers	
		M	F	M	F	M	F	M	F	M	F
(1)	(2)	(29)	(30)	(31)	(32)	(33)	(34)	(35)	(36)	(37)	(38)
136	Venkatapuram (Chitur)	6	...	25	...	2	...	21	...	513	1,314
137	Garimallapalle	1	...	13	1	4	...	30	17	372	908
138	Tidugu	...	...	1	2	...	...	7	7	179	215
139	Sagaram	39	30	2	...	1	...	9	1	280	475
140	Zafargadha	29	...	54	11	12	...	167	33	1,384	2,643
141	Suraram	...	...	...	...	...	...	...	...	150	265
142	Shapalle	...	...	...	6	...	...	...	...	51	91
143	Thammadapalle (Gudur)	24	14	5	1	2	...	7	13	306	558
144	Obalapur	...	...	4	4	...	...	6	4	228	531
145	Timmapur (Chitur)	...	...	1	...	...	...	...	...	77	103
146	Aliabad	...	...	...	...	...	...	...	...	3	13
147	Divitipalle	2	...	...	1	...	...	8	1	89	214
148	Dammannapet	2	2	33	21	1	...	53	41	524	841
149	Bandatapuram	...	...	7	...	...	...	8	...	403	935
150	Nandanam	36	...	18	5	14	...	62	96	699	1,463
151	Kakiralapalle	...	...	4	...	2	...	29	...	370	798
152	Inole	2	...	55	3	2	...	77	5	835	1,952
153	Punnole	7	...	13	...	5	1	14	18	515	1,031
154	Singaram	7	...	19	3	...	...	23	9	385	648
155	Bollekunta	1	...	15	15	2	...	58	14	631	1,062
156	Gadepalle	1	...	15	3	2	...	11	16	433	638
157	Vasanthapur	8	...	5	...	...	...	4	1	165	227
158	Vanchanagiri	2	...	4	2	6	...	34	20	448	584
159	Venkatapar (Haveli)	...	...	3	...	...	...	7	4	197	345
160	Kapulakanuparthy	2	...	12	1	2	...	32	6	517	1,092
161	Chennaram	4	...	33	5	1	...	19	17	304	700
162	Panthini	8	...	13	7	4	...	27	27	440	974
163	Upparapalle	5	...	15	1	2	...	34	10	265	580
164	Lohitha	...	...	8	...	1	...	31	19	254	429
165	Shapur	...	...	2	...	...	...	3	...	167	176

(1)	(2)	(29)	(30)	(31)	(32)	(33)	(34)	(35)	(36)	(37)	(38)
166	Ramachandrapur .	11	2	11	7	...	...	9	11	230	335
167	Gavicherla .	6	...	21	3	1	...	49	8	573	1,064
168	Katrepalle (Haveli) .	45	25	10	...	3	...	35	10	332	862
169	Shayampet (Haveli) .	7	...	13	9	116	9	43	25	466	734
170	Sangam .	27	5	47	7	9	...	113	50	1,082	1,955
171	Thimmapur *Patti* Yelgur	1	...	1	1	19	...	4	...	126	279
172	Elguru (Ranganpet) .	...	...	3	5	52	...	14	20	508	687
173	Engole .	17	17	16	1	2	...	38	13	700	1,142
174	Theegrajupalle .	7	...	3	...	1	...	13	5	245	400
175	Kanakapaka .	3	...	7	2	2	...	15	7	358	665
176	Choutapalle .	...	...	16	12	...	...	10	3	377	562
177	Chintanekkonda .	...	...	3	...	6	...	80	6	718	1,509
178	Parvathagiri .	22	7	39	5	3	...	119	9	826	1,685
179	Kalleda .	2	...	19	1	3	...	34	3	333	729
180	Annaramsherief .	4	...	19	6	3	6	30	8	293	526
181	Revooru .	...	...	...	...	...	...	1	...	112	232
182	Somaram .	...	...	1	...	1	...	12	1	312	551
183	Rollakal .	...	...	2	...	...	...	7	6	212	391
184	Wadlakonda .	...	...	7	...	...	...	31	2	270	503
185	Gopanapalle .	...	...	3	1	...	...	5	1	245	424
186	Nallaballe .	3	...	32	...	...	...	59	9	669	1,398
187	Katrial .	...	...	6	...	2	...	48	1	382	704
188	Yellanda .	21	...	53	1	5	...	73	32	882	1,707
189	Wardhannapet .	57	35	67	10	13	...	149	48	1,261	2,337
190	Kothapalle .	...	...	3	1	1	...	13	13	215	415
191	Laibarthy .	6	...	16	3	...	3	21	30	431	731
192	Kothur .	26	28	17	7	...	...	55	36	643	951
193	Periked .	3	...	13	4	...	...	36	19	614	1,402
194	Kondapur .	7	...	8	7	1	...	31	25	275	467
195	Ookal *Patti* Raiparthi .	1	...	8	...	5	...	42	16	319	607
196	Jagannathapalle .	...	...	3	3	...	...	4	1	144	179
197	Ghattikal .	...	...	7	4	...	...	5	2	222	289
198	Raipatty .	37	26	34	8	8	...	98	19	865	1,497
199	Thirmalapalle .	6	...	8	4	1	1	17	6	334	569
200	Gannaaram .	...	...	1	...	...	...	6	...	159	409
201	Ramavaram .	3	...	3	4	...	...	17	10	199	448
202	Kesavapur .	...	...	4	...	1	...	12	...	239	591
203	Kolampalle .	4	...	10	2	5	...	23	...	331	857
204	Konduru .	23	...	20	...	1	...	51	5	449	1,134
205	Burhanpalle .	2	...	2	4	...	...	7	1	148	386

PRIMARY CENSUS ABSTRACT

WARANGAL DISTRICT

WARANGAL TALUK

Location Code No.	Name of Village/ Town	Area in Square Miles	No. of Occupied Residential Houses	No. of Households	Total Population (including Institutional and Houseless Population)			Scheduled Castes		Scheduled Tribes		Literate and Educated Persons		WORKERS: Total Workers (I-IX)	
					P	M	F	M	F	M	F	M	F	M	F
(1)	(2)	(3)	(4)	(5)	(6)	(7)	(8)	(9)	(10)	(11)	(12)	(13)	(14)	(15)	(16)
206	Katrepalle	3.85	270	324	1,457	774	683	141	105	12	9	223	51	500	136
207	Pothireddipalle	3.36	195	199	1,088	558	530	50	40	...	...	112	47	347	209
208	Muripirala	5.22	234	307	1,487	796	691	136	106	...	...	100	19	516	162
209	Mylaram	5.43	454	518	2,318	1,171	1,147	246	244	...	...	271	79	744	133
210	Sannuru	5.92	393	416	2,174	1,126	1,048	151	149	...	...	174	51	723	304
211	Mallampalle	10.41	915	949	4,169	2,119	2,050	256	282	...	...	418	69	1,356	487
212	Ramachandrapur	16.39	699	713	4,025	2,195	1,830	169	158	15	17	299	28	1,395	650

PRIMARY CENSUS ABSTRACT

WARANGAL DISTRICT

WARANGAL TALUK

Location Code No.	Name of Village/ Town	WORKERS: I Cultivators		II Agricultural Labourers		III Livestock, Forestry, Fishing, Hunting and Plantations, Orchards & allied Activities		IV Mining and Quarrying		V Manufacturing, Processing, Servicing and Repairs: (a) Household Industry		(b) Other than Household Industry	
		M	F	M	F	M	F	M	F	M	F	M	F
(1)	(2)	(17)	(18)	(19)	(20)	(21)	(22)	(23)	(24)	(25)	(26)	(27)	(28)
206	Katrepalle	241	6	161	127	3	...	3	...	48	...	13	...
207	Pothireddipalle	236	5	82	198	...	...	...	...	2	...	...	...
208	Muripirala	294	5	139	157	20	...	29	...	14	...	10	...
209	Mylaram	393	7	213	118	23	...	...	...	28	4	27	...
210	Sannuru	402	137	204	109	4	...	9	...	22	6	30	3
211	Mallampalle	634	77	468	375	55	...	1	...	57	5	30	4
212	Ramachandrapur	874	178	406	451	29	...	...	...	43	1	...	...

PRIMARY CENSUS ABSTRACT

WARANGAL DISTRICT — WARANGAL TALUK

Location Code No.	Name of Village/ Town	WORKERS VI Construction M (29)	WORKERS VI Construction F (30)	WORKERS VII Trade & Commerce M (31)	WORKERS VII Trade & Commerce F (32)	WORKERS VIII Transport, Storage & Communications M (33)	WORKERS VIII Transport, Storage & Communications F (34)	WORKERS IX Other Services M (35)	WORKERS IX Other Services F (36)	X Non-Workers M (37)	X Non-Workers F (38)
(1)	(2)										
206	Katrepalle	1	...	12	2	2	...	16	1	274	547
207	Pothireddipalle	...	...	14	4	...	...	13	2	211	321
208	Muripirala	...	...	7	...	...	...	3	...	280	529
209	Mylaram	6	...	23	1	4	...	27	3	427	1,014
210	Sannuru	...	...	21	33	1	...	30	16	403	744
211	Mallampalle	8	...	32	5	2	...	69	21	763	1,563
212	Ramachandrapur	...	...	5	2	...	...	38	18	800	1,180

Statement showing the Jurisdiction of Enumerators' Blocks in the Urban Areas of Warangal Taluk

WARANGAL CITY

Ward/ Locality/ Block No.	Enumerator's Block No. and its Jurisdiction		
	E.B. No.	House Numbers included in the Block	
		From	To
(1)	(2)	(3)	(4)
Ward 1	E.B. 1	1-1-1	1-1-20
	E.B. 2	1-1-21/1 1-2-1	1-1-130/C 1-2-4/4
	E.B. 3	1-2-5/1	1-2-85/4
	E.B. 4	1-2-86 1-3-1	1-2-147 1-3-24/B
	E.B. 5	1-3-25/1	1-3-120/5(a)
	E.B. 6	1-4-1	1-4-110
	E.B. 7	1-4-111 1-5-1	1-4-118 1-5-45
	E.B. 8	1-5-46 1-6-1	1-5-145 1-6-10
	E.B. 9	1-6-11 1-7-1	1-6-169 1-7-50
	E.B. 10	1-7-51 1-8-1	1-7-97/P 1-8-60
	E.B. 11	1-8-61	1-8-162/2
	E.B. 12	1-9-1	1-9-110
	E.B. 13	1-9-111 1-10-1	1-9-131/2 1-10-85/B
Ward 2	E.B. 14	2-1-1	2-1-100
	E.B. 15	2-1-101 2-2-1	2-1-189 2-2-20
	E.B. 16	2-2-21	2-2-130
	E.B. 17	2-2-131 2-3-1	2-2-161/1 2-3-17/4
	E.B. 18	2-3-18 2-4-1	2-3-36 2-4-65
	E.B. 19	2-4-66/1 2-5-1	2-4-175/5 2-5-35/2
	E.B. 20	2-5-36 2-6-1	2-5-97 2-6-29
	E.B. 21	2-6-30	2-6-162/A
	E.B. 22	2-7-1	2-7-104/4
	E.B. 23	2-7-105 2-8-1	2-7-153 2-8-75
	E.B. 24	2-8-76	2-8-165
	E.B. 25	2-8-166 2-9-1	2-8-179/D 2-9-70
	E.B. 26	2-9-71	2-9-175
	E.B. 27	2-9-176 2-10-1	2-9-234 2-10-75
	E.B. 28	2-10-76	2-10-115

Ward/ Locality/ Block No.	Enumerator's Block No. and its Jurisdiction		
	E.B. No.	House Numbers included in the Block	
		From	To
(1)	(2)	(3)	(4)
Ward 3	E.B. 28	3-1-1	3-1-65/A/3
	E.B. 29	3-1-66/1 3-2-1	3-1-135/A 3-2-35
	E.B. 30	3-2-36/1 3-3-1	3-2-112 3-3-60
	E.B. 31	3-3-61	3-3-141
	E.B. 32	3-3-142 3-4-1	3-3-197/2 3-4-62
	E.B. 33	3-4-63/1	3-4-160/2
	E.B. 34	3-4-161 3-5-1	3-4-185 3-5-94
	E.B. 35	3-5-95/1 3-6-1 3-7-1	3-5-108 3-6-100 3-7-20/3
	E.B. 36	3-7-21	3-7-110/2
	E.B. 37	3-7-111 3-8-1	3-7-143/3 3-8-67/2
	E.B. 38	3-8-68/1 3-9-1	3-8-100 3-9-80
	E.B. 39	3-9-81 3-10-1	3-9-145 3-10-75/2
	E.B. 40	3-10-76/1 3-11-1	3-10-135 3-11-75
	E.B. 41	3-11-76 3-12-1	3-11-119 3-12-60
	E.B. 42	3-12-61 3-13-1	3-12-100/C 3-13-60
	E.B. 43	3-13-61 3-14-1	3-13-128 3-14-55
	E.B. 44	3-15-1	3-15-130/6
	E.B. 45	3-15-131 3-16-1	3-15-173 3-16-75
	E.B. 46	3-16-76	3-16-189
Ward 4	E.B. 47	4-1-1	4-1-90
	E.B. 48	4-1-91 4-2-1	4-1-140 4-2-49/2
	E.B. 49	4-2-49/A/1 4-3-1	4-2-106 4-3-40
	E.B. 50	4-3-41 4-4-1	4-3-82 4-4-65
	E.B. 51	4-4-66/1 4-5-1	4-4-137/2 4-5-25
	E.B. 52	4-5-26 4-6-1	4-5-119 4-6-30

Statement showing the Jurisdiction of Enumerators' Blocks in the Urban Areas of Warangal Taluk

WARANGAL CITY

Ward/ Locality/ Block No.	Enumerator's Block No. and its Jurisdiction		
	E.B. No.	House Numbers included in the Block	
		From	To
(1)	(2)	(3)	(4)
Ward 4-	E.B. 53	4-6-31	4-6-178
(*Contd.*)	E.B. 54	4-7-1	4-7-114
	E.B. 55	4-8-1	4-8-100
	E.B. 56	4-8-101 4-9-1	4-8-134 4-9-107/2
	E.B. 57	4-10-1	4-10-110
Ward 5	E.B. 58	5-1-1	5-1-104
	E.B. 59	5-2-1	5-2-105/2
	E.B. 60	5-2-106 5-3-1	5-2-137 5-3-55/3
	E.B. 61	5-3-56/1 5-4-1	5-3-141/2 5-4-25
	E.B. 62	5-4-26 5-5-1	5-4-104/2 5-5-25/2
	E.B. 63	5-5-26	5-5-130/2
	E.B. 64	5-5-131 5-6-1 5-7-1	5-5-147/2 5-6-73 5-7-10/1
	E.B. 65	5-7-11 5-8-1	5-7-109 5-8-25/2
	E.B. 66	5-8-26	5-8-140
	E.B. 67	5-8-141 5-9-1	5-8-155 5-9-100
	E.B. 68	5-9-101 5-10-1	5-9-166 5-10-30
	E.B. 69	5-10-31 5-11-1	5-10-89 5-11-76
	E.B. 70	5-11-77	5-11-145
Ward 6	E.B. 70	6-1-1	6-1-50
	E.B. 71	6-1-51	6-1-150
	E.B. 72	6-1-151 6-2-1	6-1-165 6-2-136/2
	E.B. 73	6-2-137 6-3-1	6-2-157/A 6-3-76
	E.B. 74	6-3-77 6-4-1	6-3-126 6-4-40
	E.B. 75	6-4-41 6-5-1	6-4-137 6-5-10
	E.B. 76	6-5-11	6-5-109
	E.B. 77	6-6-1	6-6-85
	E.B. 78	6-6-86 6-7-1	6-6-107/2 6-7-90
	E.B. 79	6-7-91 6-8-1	6-7-118 6-8-80
	E.B. 80	6-8-81	6-8-105
Ward 7	E.B. 81	7-1-1	7-1-120
	E.B. 82	7-1-121 7-2-1	7-1-165 7-2-100/B
	E.B. 83	7-2-101 7-3-1	7-2-162 7-3-30
	E.B. 84	7-3-31	7-3-136
	E.B. 85	7-4-1	7-4-120
	E.B. 86	7-4-121 7-5-1	7-4-139 7-5-125
	E.B. 87	7-5-126/1 7-6-1	7-5-137 7-6-110
	E.B. 88	7-6-111 7-7-1	7-6-125 7-7-110/2
	E.B. 89	7-7-111 7-8-1	7-7-176/B 7-8-60
	E.B. 90	7-8-61	7-8-126/A
Ward 8	E.B. 90	8-1-1	8-1-100
	E.B. 91	8-2-1 8-3-1	8-2-147 8-3-156
	E.B. 92	8-4-1 8-5-1	8-4-100 8-5-40
	E.B. 93	8-5-41/1 8-6-1	8-5-83 8-6-110
	E.B. 94	8-6-111 8-7-1	8-6-141/5 8-7-70/2
	E.B. 95	8-7-71 8-8-1	8-7-158/10 8-8-55
	E.B. 96	8-8-56 8-9-1	8-8-135 8-9-20
	E.B. 97	8-9-21 8-10-1	8-9-145/8 8-10-40
	E.B. 98	8-10-41 8-11-1	8-10-103 8-11-160
	E.B. 99	8-11-161 8-12-1	8-11-191 8-12-141
Ward 9	E.B. 100	9-1-1	9-1-120/2
	E.B. 101	9-1-121 9-2-1	9-1-187 9-2-70
	E.B. 102	9-2-71	9-2-155
	E.B. 103	9-2-156 9-3-1	9-2-230 9-3-5/C
	E.B. 104	9-3-6	9-3-90/C
	E.B. 105	9-3-91/B 9-4-1	9-3-97/2 9-4-75

Statement showing the Jurisdiction of Enumerators' Blocks in the Urban Areas of Warangal Taluk

WARANGAL CITY

Ward/ Locality/ Block No.	Enumerator's Block No. and its Jurisdiction		
	E.B. No.	House Numbers included in the Block	
		From	To
(1)	(2)	(3)	(4)
Ward 9- (*Contd.*)	E B. 106	9-4-76 9-5-1	9-4-127 9-5-90
	E.B. 107	9-5-91 9-6-1 9-7-1	9-5-100 9-6-72 9-7-50
	E.B. 108	9-7-51 9-8-1	9-7-107 9-8-60
	E.B. 109	9-8-61 9-9-1	9-8-88 9-9-100/2/C
	E.B. 110	9-9-101 9-10-1	9-9-153 9-10-65/C
	E.B. 111	9-10-66/1	9-10-110
Ward 10	E.B. 112	10-1-1	10-1-130
	E.B. 113	10-1-131 10-2-1	10-1-167/3 10-2-65
	E.B. 114	10-2-66	10-2-170
	E.B. 115	10-2-171 10-3-1	10-2-191/6 10-3-80
	E.B. 116	10-3-81 10-4-1	10-3-112 10-4-90
	E.B. 117	10-4-91 10-5-1	10-4-125 10-5-75
	E.B. 118	10-5-76 10-6-1	10-5-143 10-6-30
	E.B. 119	10-6-31 10-7-1	10-6-95 10-7-25/2
	E.B. 120	10-7-26 10-8-1	10-7-111 10-8-15/2
	E.B. 121	10-8-16 10-9-1	10-8-107 10-9-10/2/2P
	E.B. 122	10-9-10/3	10-9-110
	E.B. 123	10-9-111 10-10-1	10-9-163 10-10-25
	E.B. 124	10-10-26 10-11-1	10-10-110 10-11-5
	E.B. 125	10-11-6 10-12-1	10-11-85/2 10-12-20
	E.B. 126	10-12-21 10-13-1	10-12-37 10-13-50
	E.B. 127	10-13-51	10-13-174/2
Ward 11	E.B. 128	11-1-1	11-1-127
	E.B. 129	11-2-1 11-3-1	11-2-104 11-3-40
	E.B. 130	11-3-41 11-4-1	11-3-77 11-4-120
	E.B. 131	11-4-121 11-5-1	11-4-168 11-5-66

Ward/ Locality/ Block No.	Enumerator's Block No. and its Jurisdiction		
	E.B. No.	House Numbers included in the Block	
		From	To
(1)	(2)	(3)	(4)
Ward 11- (*Contd.*)	E.B. 132	11-5-67 11-6-1	11-5-116/2 11-6-88
	E.B. 133	11-6-89 11-7-1	11-6-123 11-7-99
	E.B. 134	11-7-100 11-8-1	11-7-111 11-8-96/2
	E.B. 135	11-9-1 11-10-1	11-9-102 11-10-40
	E.B. 136	11-10-41	11-10-154
	E.B. 137	11-11-1 11-12-1	11-11-85 11-12-24
	E.B. 138	11-12-25	11-12-114
	E.B. 139	11-13-1 11-14-1	11-13-77 11-14-33/6
	E.B. 140	11-14-34/1 11-15-1	11-14-102 11-15-73
	E.B. 141	11-15-74 11-16-1	11-15-101 11-16-76/3
	E.B. 142	11-17-1	11-17-105
	E.B. 143	11-18-1	11-18-133
	E.B. 144	11-19-1	11-19-136/5
	E.B. 145	11-20-1	11-20-120
	E.B. 146	11-21-1	11-21-118/A
	E.B. 147	11-21-118/B 11-22-1	11-21-181 11-22-58/1
	E.B. 148	11-22-58/2	11-22-170/2
	E.B. 149	11-22-170/3 11-23-1	11-22-193 11-23-100
	E.B. 150	11-23-101 11-24-1	11-23-230 11-24-12/1
	E.B. 151	11-24-12/2	11-24-141/3
	E.B. 152	11-24-142 11-25-1	11-24-203 11-25-55/6
	E.B. 153	11-25-56	11-25-175
	E.B. 154	11-25-176 11-26-1	11-25-256 11-26-40/6
	E.B. 155	11-26-41	11-26-143
Ward 12	E.B. 156	12-1-1 12-2-1	12-1-152/3 12-2-48
	E.B. 157	12-2-49	12-2-163/3
	E.B. 158	12-2-164 12-3-1	12-2-181 12-3-88
	E.B. 159	12-3-89 12-4-1	12-3-139 12-4-62

Statement showing the Jurisdiction of Enumerators' Blocks in the Urban Areas of Warangal Taluk

WARANGAL CITY

Ward/ Locality/ Block No.	Enumerator's Block No. and its Jurisdiction		
	E.B. No.	House Numbers included in the Block	
		From	To
(1)	(2)	(3)	(4)
Ward 12–(*Contd.*)	E.B. 160	12–4–63 12–5–1	12–4–90 12–5–99
	E.B. 161	12–6–1	12–6–126/2
	E.B. 162	12–7–1 12–8–1	12–7–150 12–8–87/2
Ward 13	E.B. 163	13–1–1	13–1–96
	E.B. 164	13–1–97	13–1–215
	E.B. 165	13–1–216/1 13–2–1	13–1–246 13–2–77/3
	E.B. 166	13–2–78	13–2–195
	E.B. 167	13–2–196 13–3–1	13–2–225 13–3–99
	E.B. 168	13–3–100	13–3–115
	E.B. 169	13–3–116/1 13–4–1	13–3–149 13–4–81/2
	E.B. 170	13–4–82	13–4–190/2
	E.B. 171	13–4–191 13–5–1	13–4–220 13–5–73/3
	E.B. 172	13–5–74/1 13–6–1	13–5–123 13–6–49/2
	E.B. 173	13–6–50 13–7–1	13–6–122 13–7–12
	E.B. 174	13–7–13	13–7–126
	E.B. 175	13–8–1	13–8–150
Ward 14	E.B. 176	14–1–1	14–1–115
	E.B. 177	14–1–116/1	14–1–191
	E.B. 178	14–2–1	14–2–96/2
	E.B. 179	14–2–97 14–3–1	14–2–157 14–3–65
	E.B. 180	14–3–66	14–6–156/D
	E.B. 181	14–3–157 14–4–1	14–3–171 14–4–68/2
	E.B. 182	14–4–69 14–5–1	14–4–159 14–5–48/5
	E.B. 183	14–5–49 14–6–1	14–5–102/2 14–6–40
	E.B. 184	14–6–41	13–6–136/6
	E.B. 185	14–6–137/A	14–6–235
	E.B. 186	14–6–236 14–7–1	14–6–240 14–7–85
	E.B. 187	14–7–86/1 14–8–1	14–7–106 14–8–62/5
	B.B, 188	14–8–63	14–8–151/2

Ward/ Locality/ Block No.	Enumerator's Block No. and its Jurisdiction		
	E.B. No.	House Numbers included in the Block	
		From	To
(1)	(2)	(3)	(4)
Ward 15	E.B. 189	15–1–1	15–1–9
	E.B. 190	15–1–10	15–1–172
	E.B. 191	15–1–173 15–2–1	15–1–230/U/2 15–2–92/2
	E.B. 192	15–2–93/1 15–3–1	15–2–125/A 15–3–139
	E.B. 193	15–4–1 15–5–1	15–4–139 15–5–40
	E.B. 194	15–5–41	15–5–133
	E.B. 195	15–6–1	15–6–85
	E.B. 196	15–6–86	15–6–193
	E.B. 197	15–7–1 15–8–1	15–7–98 15–8–25
	E.B, 198	15–8–26	15–8–148
	E.B. 199	15–9–1 15–10–1	15–9–70 15–10–45
	E.B. 200	15–10–46 15–11–1	15–10–119 15–11–30/C
	E.B. 201	15–11–31/1	15–11–150
Ward 16	E.B. 202	16–1–1	16–1–80/2
	E.B. 203	16–1–81/1	16–1–141/B
	E.B. 204	16–1–142/1 16–2–1	16–1–170/C 16–2–80/C
	E.B. 205	16–2–81 16–3–1	16–2–107 16–3–105/2
	E.B. 206	16–3–106 16–4–1	16–3–177 16–4–40/4
	E.B. 207	16–4–41/1	16–4–135/2
	E.B. 208	16–4–136/1 16–5–1	16–4–153/3 16–5–94
	E.B. 209	16–5–95	16–5–167
	E.B. 210	16–5–168 16–6–1	16–5–210/A 16–6–57/3
	E.B. 211	16–6–58	16–6–144/3
	E.B. 212	16–7–1 16–8–1	16–7–163/2 16–8–65
	E.B. 213	16–8–66	16–8–164
	E.B. 214	16–9–1	16–9–86
	E.B. 215	16–9–87 16–10–1	16–9–105/2 16–10–56/2
	E.B. 216	16–10–57	16–10–130/2
	E.B. 217	16–10–131	16–10–194
	E.B. 218	16–10–195 16–11–1	16–10–240/2 16–11–25
	E.B. 219	16–11–26	16–11–115
	E.B. 220	16–11–116 16–12–1	16–11–188 16–12–45
	E.B. 221	16–12–46	16–12–180

Statement showing the Jurisdiction of Enumerators' Blocks in the Urban Areas of Warangal Taluk

WARANGAL CITY

Ward/ Locality/ Block No.	Enumerator's Block No. and its Jurisdiction		
	E.B. No.	House Numbers included in the Block	
		From	To
(1)	(2)	(3)	(4)
Ward 17	E.B. 222	17-1-1	17-1-105
	E.B. 223	17-1-106 17-2-1	17-1-123 17-2-79
	E.B. 224	17-2-80/1 17-3-1	17-2-144 17-3-37
	E.B. 225	17-3-38 17-4-1	17-3-114 17-4-16/2
	E.B. 226	17-4-17/1	17-4-120
	E.B. 227	17-4-121 17-5-1	17-4-160 17-5-87/2
	E.B. 228	17-5-88 17-6-1	17-5-171 17-6-25
	E.B. 229	17-6-26 17-7-1	17-6-120 17-7-15/2
	E.B. 230	17-7-16	17-7-147/2
	E.B. 285	17-8-1	17-8-120
	E.B. 286	17-9-1	17-9-153
	E.B. 287	17-10-1	17-10-80
	E.B. 288	17-10-81	17-10-167
	E.B. 289	17-11-1	17-11-100
Ward 18	E.B. 231	18-1-1 18-2-1	18-1-90 18-2-25
	E.B 232	18-2-26	18-2-126
	E.B. 233	18-2-127 18-3-1	18-2-155/2 18-3-60/3
	E.B. 234	18-3-61 18-4-1	18-3-150 18-4-35/6
	E.B. 235	18-4-36	18-4-139
	E.B. 236	18-4-140 18-5-1	18-4-222 18-4-40/6
	E.B. 237	18-5-41	18-5-125/6
	E.B. 238	18-6-1 18-7-1	18-6-75 18-7-45
	E.B. 239	18-7-46 18-8-1	18-7-136 18-8-27
	E.B. 240	18-8-28 18-9-1	18-8-122/2 18-9-10
	E.B. 241	18-9-11	18-9-137
Ward 19	E.B. 242	19-1-1	19-1-124
	E.B. 243	19-1-125 19-2-1	19-1-181 19-2-100
	E.B. 244	19-2-101 19-3-1	19-2-113 19-3-115
Ward 19- (*Contd.*)	E.B. 245	19-3-116 19-4-1	19-3-136 19-4-11/2
	E.B. 246	19-5-1 19-6-1	19-5-102 19-6-25
	E.B. 247	19-6-26 19-7-1	19-6-107 19-7-62
	E.B. 248	19-7-63 19-8-1	19-7-95 19-8-120
	E.B. 249	19-8-121 19-9-1	19-8-144 19-9-100
	E.B. 250	19-9-101 19-10-1	19-9-125 19-10-100
	E.B. 251	19-10-101 19-11-1	19-10-160 19-11-50/I
	E.B. 252	19-11-51/A	19-11-167
Ward 20	E.B. 253	20-1-1	20-1-110
	E.B. 254	20-1-111 20-2-1	20-1-121 20-2-100/(
	E.B. 255	20-2-101/A 20-3-1	20-2-136 20-3-70
	E.B. 256	20-3-71 20-4-1	20-3-85 20-4-74/6
	E.B. 257	20-4-75 20-5-1	20-4-154 20-5-20
	E.B. 258	20-5-21 20-6-1	20-5-87 20-6-65
	E.B. 259	20-6-66 20-7-1	20-6-121 20-7-50
	E B. 260	20-7-51	20-7-160
	E.B. 261	20-8-1	20-8-142
	E.B. 262	20-9-1 20-10-1	20-9-86 20-10-40
	E.B. 263	20-10-41 20-11-1	20-10-124 20-11-50
	E.B. 264	20-11-51 20-12-1	20-11-165 20-12-20
	E.B. 265	20-12-21	20-12-130
	E.B. 266	20-12-131 20-13-1	20-12-153 20-13-80
	E.B. 267	20-13-81 20-14-1	20-13-110 20-14-90
	E.B. 268	20-14-91 20-15-1	20-14-178 20-15-14
	E.B. 269	20-15-15	20-15-125
	E.B. 270	20-15-126 20-16-1	20-15-156 20-16-81

Statement showing the Jurisdiction of Enumerators' Blocks in the Urban Areas of Warangal Taluk

WARANGAL CITY

Ward/ Locality/ Block No.	Enumerator's Block No. and its Jurisdiction		
	E.B. No.	House Numbers included in the Block	
		From	To
(1)	(2)	(3)	(4)
Ward 21	E.B. 271	21-1-1	21-1-103
		21-2-1	21-2-80
	E.B. 272	21-2-81	21-2-225
	E.B. 273	21-2-226	21-2-205/D
		21-3-1	21-3-69
	E.B. 274	21-4-1	21-4-125
	E.B. 275	21-4-126	21-4-159/1
		21-5-1	21-5-44/6
		21-6-1	21-6-40
	E.B. 276	21-6-41	21-6-155
	E.B. 277	21-7-1	21-7-131

Ward/ Locality/ Block No.	Enumerator's Block No. and its Jurisdiction		
	E.B. No.	House Numbers included in the Block	
		From	To
(1)	(2)	(3)	(4)
Ward 22	E.B. 278	22-1-1	22-1-100
	E.B. 279	22-1-101	22-1-139
		22-2-1	22-2-60/D
	E.B. 280	22-2-61	22-2-77
		22-3-1	22-3-100
	E.B. 281	22-3-101	22-3-173
		22-4-1	22-4-30
	E.B. 282	22-4-31	22-4-105
		22-5-1	22-5-60
	E.B. 283	22-5-61	22-5-132
		22-6-1	22-6-37/B
	E.B. 284	22-6-38	22-6-118/A

N.B:— In a few cases an enumerator was allotted parts of different wards/localities/blocks. In all such cases, the E. B. No. has been repeated in each of the concerned ward/locality/block and the particulars pertaining to that part only are shown against it.

PRIMARY CENSUS ABSTRACT

WARANGAL DISTRICT — WARANGAL CITY — WARANGAL TALUK

Location Code No.	Name of Town/Ward or Locality or Block/ Enumerator's Block No.		Area in Square Miles	No. of Occupied Residential Houses	No. of Households	Total Population (including Institutional and Houseless Population)			Scheduled Castes		Scheduled Tribes		Literate and Educated Persons		WORKERS: Total Workers (I-IX)	
						P	M	F	M	F	M	F	M	F	M	F
(1)	(2)		(3)	(4)	(5)	(6)	(7)	(8)	(9)	(10)	(11)	(12)	(13)	(14)	(15)	(16)
19/I	**WARANGAL CITY (M)**		**21.23**	**33,199**	**41,813**	**2,07,520**	**1,07,419**	**1,00,101**	**10,427**	**9,701**	**275**	**168**	**63,134**	**30,800**	**49,657**	**9,001**
	Ward 1	E.B. 1		112	112	647	328	319	7	13	...	...	215	153	154	43
		E.B. 2		98	128	704	335	369	179	179	...	...	144	142	156	4
		E.B. 3		139	139	692	346	346	28	21	...	...	239	180	159	19
		E.B. 4		112	128	622	308	314	45	42	...	...	187	131	143	6
		E.B. 5		96	139	673	363	310	10	12	...	...	246	141	160	16
		E.B. 6		110	174	793	394	399	...	...	...	...	311	226	174	5
		E.B. 7		102	158	724	375	349	17	22	...	...	238	147	181	18
		E.B. 8		110	118	557	280	277	23	17	...	...	154	87	119	7
		E.B. 9		192	222	1,126	577	549	83	76	...	...	360	243	277	50
		E.B. 10		157	193	880	443	437	27	26	...	...	261	196	209	84
		E.B. 11		85	141	786	450	336	37	6	37	1	379	273	182	19
		E.B. 12		120	152	780	374	406	57	58	...	...	240	66	182	24
		E.B. 13		121	158	725	396	329	290	237	5	2	204	43	191	44
		Ward Total		**1,554**	**1,962**	**9,709**	**4,969**	**4,740**	**803**	**709**	**42**	**3**	**3,178**	**2,028**	**2,287**	**339**
	Ward 2	E.B. 14		143	159	785	399	386	52	45	...	...	227	109	170	17
		E.B. 15		175	175	856	437	419	365	345	...	...	169	87	205	44
		E.B. 16		110	170	911	449	462	...	...	...	...	330	237	185	31
		E.B. 17		130	136	566	286	280	6	3	...	...	240	137	118	4
		E.B. 18		136	157	758	391	367	6	3	...	...	273	162	179	22
		E.B. 19		190	249	1,096	569	527	20	18	...	...	291	132	303	26
		E.B. 20		91	157	716	375	341	...	...	...	...	283	238	164	22
		E.B. 21		138	139	875	477	398	...	...	...	...	357	257	201	35
		E.B. 22		140	149	723	380	343	57	58	...	...	248	144	164	16
		E.B. 23		142	144	700	349	351	3	6	...	...	243	143	149	19
		E.B. 24		101	107	620	320	300	...	...	...	...	175	44	144	46
		E.B. 25		84	99	651	347	304	136	108	...	...	154	48	169	65
		E.B. 26		101	101	665	337	328	199	196	...	...	144	48	154	124
		E.B. 27		124	125	707	364	343	...	...	...	...	201	71	188	24
		E.B. 28		87	98	283	140	143	2	2	...	...	61	41	63	...
		Ward Total		**1,892**	**2,165**	**10,912**	**5,620**	**5,292**	**846**	**784**	**...**	**...**	**3,396**	**1,898**	**2,556**	**495**

(1)	(2)	(3)	(4)	(5)	(6)	(7)	(8)	(9)	(10)	(11)	(12)	(13)	(14)	(15)	(16)
Ward 3	E.B. 28		87	98	357	160	197	4	..	...	...	101	98	83	3
	E.B. 29		152	154	790	407	383	80	90	...	...	261	176	190	19
	E.B. 30		130	130	562	298	264	...	...	...	...	228	167	124	9
	E.B. 31		81	107	579	305	274	...	...	...	...	161	93	138	11
	E B. 32		114	158	695	365	330	189	173	...	...	179	52	181	56
	E.B. 33		83	159	690	365	325	27	25	...	...	208	94	177	22
	E.B. 34		113	168	773	399	374	9	8	2	...	284	135	188	24
	E.B. 35		148	148	679	364	315	9	10	...	...	189	66	179	8
	E.B. 36		141	141	631	325	306	79	72	...	...	207	81	149	3
	E.B. 37		120	145	666	384	282	...	...	...	...	275	94	154	24
	E.B. 38		133	144	669	361	308	...	...	...	...	250	99	162	28
	E.B. 39		41	41	627	337	290	10	9	...	..	230	107	148	16
	E.B. 40		127	147	838	464	374	62	52	...	...	318	147	139	9
	E.B. 41		133	147	742	398	344	19	26	...	...	271	114	160	9
	E.B. 42		135	159	681	361	320	...	...	...	...	219	90	155	42
	E.B. 43		123	158	771	401	370	...	...	...	...	236	105	174	21
	E.B: 44		100	102	631	326	305	232	213	...	...	153	53	154	101
	E.B. 45		114	121	792	390	402	331	336	...	...	103	47	232	199
	E.B. 46		117	150	677	342	335	183	183	...	...	124	55	182	47
	Ward Total		**2,192**	**2,577**	**12,850**	**6,752**	**6,098**	**1,234**	**1,197**	**2**	...	**3,997**	**1,873**	**3,069**	**651**
Ward 4	E.B. 47		90	135	685	382	303	...	...	...	...	305	136	123	19
	E.B. 48		150	150	639	332	307	45	40	6	...	147	62	132	15
	E.B. 49		47	47	674	355	319	32	36	...	...	228	113	140	32
	E.B. 50		107	154	751	408	343	27	30	...	...	301	163	158	35
	E.B. 51		118	132	742	395	347	...	...	...	...	331	250	134	23
	E.B. 52		124	154	956	477	479	72	62	...	...	326	245	203	27
	E.B. 53		147	147	728	429	299	341	234	...	...	301	78	150	23
	E.B. 54		114	162	663	348	315	...	...	...	...	266	161	169	9
	E.B. 55		100	120	598	309	289	...	...	...	...	239	158	133	7
	E.B. 56		135	164	900	503	397	1	1	...	...	381	203	237	31
	E.B. 57		110	150	693	365	328	...	...	...	...	244	128	162	15
	Ward Total		**1,242**	**1,515**	**8,029**	**4,303**	**3,726**	**518**	**403**	**6**	...	**3,069**	**1,697**	**1,741**	**236**
Ward 5	E.B. 58		114	131	637	316	321	80	88	...	...	220	107	148	30
	E.B. 59		103	112	666	331	335	1	1	...	...	205	104	146	12
	E.B. 60		112	115	751	388	363	16	19	...	...	213	106	165	25
	E.B. 61		111	153	753	398	355	...	...	...	...	244	99	186	30
	E.B. 62		123	141	701	384	317	...	...	...	...	274	126	144	10
	E.B. 63		94	170	704	373	331	...	...	...	...	282	160	168	13
	E.B. 64		91	118	730	385	345	...	...	...	...	258	173	164	10
	E.B. 65		102	112	672	344	328	...	...	...	...	223	144	151	7
	E.B. 66		119	149	832	402	430	26	27	...	...	293	273	159	20
	E.B. 67		115	133	722	379	343	14	12	...	...	300	227	150	25
	E.B. 68		165	165	878	451	427	...	...	...	...	362	268	173	18
	E.B. 69		93	114	686	334	352	23	50	...	...	259	254	132	21
	E.B. 70		120	139	603	380	223	89	2	...	...	276	87	116	8
	Ward Total		**1,462**	**1,752**	**9,335**	**4,865**	**4,470**	**249**	**199**	...	...	**3,409**	**2,128**	**2,002**	**229**

PRIMARY CENSUS ABSTRACT

WARANGAL DISTRICT — WARANGAL CITY — WARANGAL TALUK

Location Code No.	Name of Town/Ward or Locality or Block/ Enumerator's Block No.	I Cultivators M	I Cultivators F	II Agricultural Labourers M	II Agricultural Labourers F	III Livestock, Forestry, Fishing, Hunting and Plantations, Orchards and allied Activities M	III Livestock, Forestry, Fishing, Hunting and Plantations, Orchards and allied Activities F	IV Mining and Quarrying M	IV Mining and Quarrying F	V Manufacturing, Processing, Servicing and Repairs (a) Household Industry M	V (a) Household Industry F	V (b) Other than Household Industry M	V (b) Other than Household Industry F
(1)	(2)	(17)	(18)	(19)	(20)	(21)	(22)	(23)	(24)	(25)	(26)	(27)	(28)
19/I	**WARANGAL CITY (M)**	**2,233**	**364**	**1,217**	**1,050**	**1,033**	**100**	**241**	**78**	**2,687**	**1,314**	**10 219**	**2,473**
	Ward 1 E.B. 1	3	...	...	...	...	...	...	...	...	...	2	...
	E.B. 2	1	...	17	...	2	...	..	...	46	1	4	...
	E.B. 3	16	...	1	...	...	...	...	...	3	...	3	...
	E.B. 4	...	...	2	...	...	...	...	...	4	...	...	...
	E.B. 5	2	...	...	1	...	...	...	...	...	...	17	2
	E.B. 6	5	...	8	1	...	...	...	...	4	1	6	...
	E.B. 7	...	...	...	...	...	...	...	...	5	...	11	1
	E.B. 8	1	...	1	...	...	...	...	...	6	...	1	...
	E.B. 9	1	...	...	...	3	...	...	...	18	12	8	1
	E.B. 10	2	...	1	...	5	...	65	64	2	1	8	...
	E.B. 11	17	...	...	...	1	...	...	...	3	...	5	...
	E.B. 12	2	1	4	13	4	...	...	...	4	...	15	...
	E.B. 13	14	4	30	28	...	...	...	...	2	...	6	1
	Ward Total	**64**	**5**	**64**	**43**	**15**	...	**65**	**64**	**97**	**15**	**86**	**5**
	Ward 2 E.B. 14	3	1	2	...	6	...	...	...	8	2	15	1
	E.B. 15	3	...	63	20	4	...	...	...	5	...	15	...
	E.B. 16	7	...	3	4	8	...	...	...	...	..	10	...
	E.B. 17	4	...	...	...	2	...	...	...	...	...	3	...
	E.B. 18	21	1	7	14	6	...	...	...	...	...	4	...
	E.B. 19	25	2	32	16	7	...	...	...	...	...	14	...
	E.B. 20	2	...	...	...	5	...	...	...	...	...	2	...
	E.B. 21	2	...	11	13	2	...	1	...	...	...	6	...
	E B. 22	1	...	13	2	9	...	...	...	...	...	5	1
	E.B. 23	3	...	15	10	11	...	...	...	7	...	3	...
	E.B. 24	24	22	13	19	16	1	...	...	11	2	14	...
	E.B. 25	14	2	46	51	1	...	2	...	14	5	8	...
	E.B. 26	...	...	97	121	...	...	...	...	...	...	10	...
	E.B. 27	70	9	9	2	...	...	...	...	8	2	5	...
	E.B. 28	11	...	2	...	...	...	...	...	...	...	17	...
	Ward Total	**190**	**37**	**313**	**272**	**77**	**1**	**3**	...	**53**	**11**	**131**	**2**

(1)	(2)	(17)	(18)	(19)	(20)	(21)	(22)	(23)	(24)	(25)	(26)	(27)	(28)
Ward 3	E.B. 28	2	...	...	...	...	...	...	...	...	...	4	...
	E.B. 29	12	...	16	13	9	...	...	...	3	1	24	...
	E.B. 30	2	...	...	...	4	...	...	...	...	...	21	...
	E.B. 31	4	...	...	1	...	...	...	...	...	...	22	1
	E.B. 32	1	2	...	...	1	...	...	...	1	...	38	4
	E.B. 33	2	...	3	...	13	...	...	...	20	1	12	...
	E.B. 34	14	...	23	7	...	...	...	...	9	...	16	...
	E.B. 35	5	1	2	1	22	...	...	...	2	...	13	...
	E.B. 36	6	...	1	...	3	...	...	...	9	...	19	...
	E.B. 37	12	1	...	18	...	...	...	...	13	2	6	...
	E.B. 38	5	1	1	5	...	1	...	...	28	6	14	...
	E.B. 39	10	...	2	1	...	...	...	...	...	3	24	...
	E.B. 40	5	...	...	1	10	...	...	...	7	...	8	...
	E.B. 41	10	1	...	4	2	...	...	...	2	...	12	...
	E.B. 42	5	...	...	...	6	...	...	...	13	8	23	15
	E.B. 43	14	...	13	8	7	...	...	...	12	5	15	2
	E.B. 44	6	...	4	63	4	...	...	...	...	...	11	...
	E.B. 45	1	...	10	20	5	...	19	...	...	1	18	...
	E.B. 46	7	1	30	14	5	...	30	...	1	...	15	3
	Ward Total	**123**	**7**	**105**	**156**	**91**	**1**	**49**	...	**120**	**27**	**315**	**25**
Ward 4	E.B. 47	6	...	2	1	4	...	...	...	6	...	1	...
	E.B. 48	3	1	6	9	4	...	...	...	7	...	5	...
	E.B. 49	...	...	2	5	5	...	...	...	13	5	6	...
	E.B. 50	4	...	...	2	5	...	...	...	7	6	7	...
	E.B. 51	5	...	...	1	7	...	...	...	4	4	14	...
	E.B. 52	5	...	4	5	8	...	...	...	...	...	18	...
	E.B. 53	5	...	1	...	4	...	...	...	1	1	6	...
	E.B. 54	6	...	...	3	6	...	...	...	...	...	16	1
	E.B. 55	6	...	3	...	2	...	...	...	1	1	23	...
	E.B. 56	9	1	...	...	1	...	...	...	39	17	8	1
	E.B. 57	1	...	1	...	3	...	...	...	58	6	3	...
	Ward Total	**50**	**2**	**19**	**26**	**49**	...	...	...	**136**	**40**	**107**	**2**
Ward 5	E.B. 58	...	...	4	19	...	...	...	...	3	...	12	...
	E.B. 59	4	...	5	...	...	...	...	...	...	...	27	...
	E.B. 60	5	1	3	...	2	...	...	...	20	6	5	...
	E.B. 61	7	...	11	8	4	...	...	...	7	...	6	1
	E.B. 62	18	...	...	...	5	...	...	...	10	2	9	1
	E.B. 63	7	...	...	...	4	...	...	...	6	...	27	...
	E.B. 64	3	...	...	...	2	...	...	...	47	1	9	...
	E.B. 65	2	...	...	...	3	...	...	...	5	1	16	...
	E.B. 66	8	...	...	...	5	...	...	...	1	...	6	...
	E.B. 67	5	1	2	...	2	...	...	...	...	...	9	...
	E.B. 68	10	...	...	...	6	...	...	...	...	...	5	...
	E.B. 69	13	...	4	1	4	...	...	...	...	...	4	...
	E.B. 70	...	...	...	...	3	...	2	...	4	...	13	...
	Ward Total	**82**	**2**	**29**	**28**	**40**	...	**2**	...	**103**	**10**	**148**	**2**

PRIMARY CENSUS ABSTRACT

WARANGAL DISTRICT — WARANGAL CITY — WARANGAL TALUK

Location Code No.	Name of Town/Ward or Locality or Block/ Enumerator's Block No.	W O R K E R S									
		VI		VII		VIII		IX		X	
		Construction		Trade & Commerce		Transport, Storage & Communications		Other Services		Non-Workers	
		M	F	M	F	M	F	M	F	M	F
(1)	(2)	(29)	(30)	(31)	(32)	(33)	(34)	(35)	(36)	(37)	(38)
19/I	**WARANGAL CITY (M)**	**2,468**	**228**	**10.580**	**717**	**8,185**	**791**	**10.794**	**1,886**	**57,762**	**91,100**
	Ward 1 E.B. 1	...	...	5	...	5	2	139	41	174	276
	E.B. 2	19	...	2	...	34	...	31	3	179	365
	E.B. 3	21	...	10	2	82	2	23	15	187	327
	E.B. 4	5	...	13	...	108	1	11	5	165	308
	E.B. 5	6	...	13	...	104	1	18	12	203	294
	E.B. 6	...	...	16	1	128	1	7	1	220	394
	E.B. 7	4	...	62	8	93	1	6	8	194	331
	E.B. 8	1	...	12	3	74	...	23	4	161	270
	E B. 9	8	1	65	21	115	2	59	13	300	499
	E.B. 10	23	...	14	...	23	3	66	16	234	353
	E.B. 11	20	...	24	2	18	...	94	17	268	317
	E.B. 12	22	...	22	...	14	...	95	10	192	382
	E.B. 13	4	3	4	2	114	1	17	5	205	285
	Ward Total	**133**	**4**	**262**	**39**	**912**	**14**	**589**	**150**	**2,682**	**4,401**
	Ward 2 E.B. 14	24	...	15	1	18	...	79	12	229	369
	E.B. 15	8	..	5	...	41	...	61	24	232	375
	E.B. 16	23	...	17	...	23	...	94	27	264	431
	E.B. 17	...	...	4	...	6	...	99	4	168	276
	E.B. 18	10	...	5	...	32	...	94	7	212	345
	E.B. 19	22	...	19	1	113	...	71	7	266	501
	E.B. 20	17	6	22	1	50	9	66	6	211	319
	E.B. 21	18	...	43	3	22	1	96	18	276	363
	E.B. 22	8	...	27	...	24	2	77	11	216	327
	E.B. 23	4	...	13	1	9	...	84	8	200	332
	E.B. 24	3	...	6	...	9	...	48	2	176	254
	E.B. 25	14	2	15	1	8	...	47	4	173	239
	E.B. 26	2	...	1	...	16	...	28	3	183	204
	E.B. 27	3	...	1	...	6	...	86	11	176	319
	E.B. 28	1	...	3	...	1	...	28	...	77	143
	Ward Total	**157**	**8**	**196**	**8**	**378**	**12**	**1,058**	**144**	**3,064**	**4,797**

1)	(2)	(29)	(30)	(31)	(32)	(33)	(34)	(35)	(36)	(37)	(38)
Ward 3	E.B. 28	19	1	12	...	9	...	37	2	77	194
	E.B. 29	9	...	43	...	14	...	60	5	217	364
	E.B. 30	1	...	32	...	6	...	58	9	174	255
	E.B. 31	44	5	11	1	17	...	40	3	167	263
	E.B. 32	9	1	34	3	58	42	39	4	184	274
	E.B. 33	17	3	33	1	35	...	42	17	188	303
	E.B. 34	7	...	48	6	7	...	64	11	211	350
	E.B. 35	17	1	36	2	24	1	58	2	185	307
	E.B. 36	12	...	13	...	26	...	60	3	176	303
	E.B. 37	12	...	30	...	10	...	71	3	230	258
	E.B. 38	11	2	12	3	12	...	79	10	199	280
	E.B. 39	29	6	18	...	13	6	52	...	189	274
	E.B. 40	23	...	13	2	12	...	61	6	325	365
	E.B. 41	82	...	4	1	5	...	43	3	238	335
	E.B. 42	9	1	16	2	7	1	76	15	206	278
	E.B. 43	6	1	19	1	10	1	78	3	227	349
	E.B. 44	73	19	9	...	19	...	28	19	172	204
	E.B. 45	10	...	...	1	153	170	16	7	158	203
	E.B. 46	19	3	13	3	20	...	42	23	160	288
	Ward Total	**409**	**43**	**396**	**26**	**457**	**221**	**1,004**	**145**	**3,683**	**5,447**
Ward 4	E.B. 47	59	4	5	...	8	...	32	14	259	284
	E.B. 48	26	...	23	...	10	...	48	5	200	292
	E.B. 49	12	1	21	13	17	...	64	8	215	287
	E.B. 50	36	11	21	1	17	...	61	15	250	308
	E.B. 51	12	...	15	6	4	...	73	12	261	324
	E.B. 52	20	1	51	...	19	...	78	21	274	452
	E.B. 53	10	1	18	1	72	17	33	3	279	276
	E.B. 54	52	...	29	1	15	...	45	4	179	306
	E.B. 55	1	...	22	1	11	...	64	5	176	282
	E.B. 56	14	...	81	2	17	1	68	9	266	366
	E.B. 57	5	...	23	3	15	...	53	6	203	313
	Ward Total	**247**	**18**	**309**	**28**	**205**	**18**	**619**	**102**	**2,562**	**3,490**
Ward 5	E.B. 58	21	...	17	2	15	...	76	9	168	291
	E.B. 59	4	...	8	1	19	...	79	11	185	323
	E.B. 60	16	1	13	1	26	...	75	16	223	338
	E.B. 61	10	2	37	3	14	1	90	15	212	325
	E.B. 62	6	...	23	...	11	...	62	7	240	307
	E.B. 63	11	...	28	1	17	1	68	11	205	318
	E.B. 64	3	...	17	...	9	...	74	9	221	335
	E.B. 65	15	...	63	2	6	...	41	4	193	321
	E.B. 66	11	...	20	...	19	6	89	14	243	410
	E.B. 67	6	...	22	3	7	1	97	20	229	318
	E.B. 68	8	...	24	...	28	2	92	16	278	409
	E.B. 69	10	1	16	...	8	...	73	19	202	331
	E.B. 70	11	...	12	1	8	...	63	7	264	215
	Ward Total	**132**	**4**	**300**	**14**	**187**	**11**	**979**	**158**	**2,863**	**4,241**

PRIMARY CENSUS ABSTRACT

WARANGAL DISTRICT — WARANGAL CITY — WARANGAL TALUK

Location Code No.	Name of Town/Ward or Locality or Block/ Enumerator's Block No.	Area in Square Miles	No. of Occupied Residential Houses	No. of Households	Total Population (including Institutional and Houseless Population)			Scheduled Castes		Scheduled Tribes		Literate and Educated Persons		WORKERS: Total Workers (I-IX)	
					P	M	F	M	F	M	F	M	F	M	F
(1)	(2)	(3)	(4)	(5)	(6)	(7)	(8)	(9)	(10)	(11)	(12)	(13)	(14)	(15)	(16)
Ward 6	E.B. 70		50	60	162	78	84	3	12	...	...	57	66	33	6
	E.B. 71		135	162	796	362	434	229	249	...	...	169	153	151	83
	E.B. 72		99	114	666	384	282	...	...	...	...	269	156	167	12
	E.B. 73		131	156	653	350	303	...	...	...	...	126	132	160	9
	E.B. 74		112	153	607	321	286	...	...	...	...	246	175	126	24
	E.B. 75		151	185	758	394	364	...	...	...	...	323	233	169	6
	E.B. 76		103	116	640	334	306	14	...	...	...	263	158	126	9
	E.B. 77		105	115	663	356	307	12	7	...	...	274	176	159	10
	E.B. 78		108	124	685	352	333	...	...	...	...	246	178	161	52
	E.B. 79		108	177	785	407	378	...	...	...	...	294	191	164	15
	E.B. 80		165	184	764	378	386	1	5	...	...	276	210	174	24
	Ward Total		**1,267**	**1,546**	**7,179**	**3,716**	**3,463**	**259**	**273**	...	...	**2,543**	**1,828**	**1,590**	**250**
Ward 7	E.B. 81		39	172	729	387	342	3	2	...	...	170	82	177	89
	E.B. 82		91	142	747	386	361	...	...	...	...	279	159	156	16
	E.B. 83		92	108	578	301	277	...	...	...	...	199	93	125	9
	E.B. 84		134	160	766	394	372	...	...	...	...	292	151	158	28
	E.B. 85		93	148	814	377	437	...	21	...	...	291	233	154	7
	E.B. 86		139	143	718	359	359	...	...	...	...	245	151	165	54
	E.B. 87		122	138	690	352	338	...	...	...	...	203	65	170	8
	E.B. 88		125	125	704	363	341	...	...	...	...	280	211	169	6
	E.B. 89		152	180	869	429	440	...	...	8	8	273	170	161	12
	E.B. 90		96	99	439	232	207	...	...	...	...	172	148	94	5
	Ward Total		**1,083**	**1,415**	**7,054**	**3,580**	**3,474**	**3**	**23**	**8**	**8**	**2,404**	**1,463**	**1,529**	**234**
Ward 8	E.B. 90		96	99	168	93	75	...	...	...	...	70	47	49	6
	E.B. 91		99	109	592	312	280	...	...	...	...	236	140	139	8
	E.B. 92		112	130	689	368	321	...	...	...	...	295	195	138	11
	E.B. 93		116	129	620	345	275	3	1	...	...	262	133	163	30
	E.B. 94		140	166	783	408	375	...	...	...	...	289	114	179	57
	E.B. 95		144	153	752	372	380	...	...	...	...	272	161	162	23
	E.B. 96		100	105	715	361	354	...	...	...	...	242	169	157	32

(1)	(2)	(3)	(4)	(5)	(6)	(7)	(8)	(9)	(10)	(11)	(12)	(13)	(14)	(15)	(16)
	E.B. 97		165	167	717	378	339	...	...	...	...	302	198	199	8
	E.B. 98		149	228	1,193	641	552	...	...	...	...	465	304	307	17
	E.B. 99		171	186	960	478	482	...	...	...	...	414	300	197	13
	Ward Total		**1,292**	**1,472**	**7,189**	**3,756**	**3,433**	**3**	**1**	...	...	**2,847**	**1,761**	**1,690**	**205**
Ward 9	E.B. 100		120	167	896	432	464	...	...	...	...	224	100	203	70
	E.B. 101		137	150	785	399	386	...	...	...	...	300	176	192	10
	E.B. 102		80	149	759	382	377	18	17	...	...	270	173	169	13
	E.B. 103		111	114	733	366	367	...	...	...	...	262	181	164	8
	E.B. 104		76	88	682	356	326	...	...	...	...	285	169	163	6
	E.B. 105		74	140	749	370	379	75	82	...	...	220	136	203	19
	E.B. 106		76	122	655	351	304	...	...	...	...	242	125	139	14
	E.B. 107		72	126	702	347	355	18	20	...	...	268	151	165	15
	E.B. 108		96	136	756	393	363	...	...	...	...	305	144	187	21
	E.B. 109		76	124	721	379	342	...	...	...	...	302	204	161	6
	E.B. 110		82	152	708	361	347	...	..	...	...	278	187	159	9
	E.B. 111		132	132	686	342	344	...	...	...	...	283	226	158	8
	Ward Total		**1,132**	**1,600**	**8,832**	**4,478**	**4,354**	**111**	**119**	...	...	**3,239**	**1,972**	**2,063**	**199**
Ward 10	E.B. 112		152	152	796	389	407	322	343	...	...	202	83	198	26
	E.B. 113		144	144	679	357	322	25	17	...	...	212	62	176	16
	E.B. 114		127	133	585	315	270	...	...	...	...	160	53	153	23
	E.B. 115		105	135	539	281	258	...	...	...	...	189	96	136	17
	E.B. 116		106	158	808	410	398	...	...	...	...	300	182	173	11
	E.B. 117		124	159	819	418	401	...	...	...	...	283	153	171	39
	E.B. 118		111	164	865	453	412	...	...	...	...	332	160	183	54
	E.B. 119		117	141	635	326	309	...	...	...	...	237	83	153	88
	E.B. 120		99	157	705	370	335	7	8	...	...	254	82	162	100
	E.B. 121		108	147	844	420	424	4	4	...	...	274	124	202	72
	E.B. 122		80	144	750	374	376	...	...	...	...	235	92	177	121
	E.B. 123		93	121	667	331	336	...	...	...	...	215	73	165	75
	E.B. 124		94	181	676	330	346	...	...	...	...	202	63	172	120
	E.B. 125		100	137	745	367	378	...	...	...	...	287	153	185	43
	E.B. 126		112	136	650	328	322	...	...	...	...	298	81	166	67
	E.B. 127		105	115	621	320	301	185	176	...	...	42	18	169	20
	Ward Total		**1,777**	**2,324**	**11,384**	**5,789**	**5,595**	**543**	**548**	...	...	**3,722**	**1,558**	**2,741**	**897**
Ward 11	E.B. 128		136	140	606	318	288	23	17	...	...	152	55	156	21
	E.B. 129		133	144	713	378	335	15	12	...	...	194	63	168	3
	E.B. 130		147	157	870	439	431	...	...	...	...	227	140	200	21
	E.B. 131		119	125	674	356	318	132	116	...	...	196	100	165	38
	E.B. 132		112	126	765	393	372	255	227	...	...	141	74	178	27
	E.B. 133		135	141	765	396	369	152	145	...	...	176	91	180	16
	E.B. 134		108	114	560	284	276	61	60	...	...	127	45	155	31
	E.B. 135		117	117	595	304	291	...	...	...	...	269	233	138	9

PRIMARY CENSUS ABSTRACT

WARANGAL DISTRICT — WARANGAL CITY — WARANGAL TALUK

Location Code No.	Name of Town/Ward or Locality or Block/ Enumerator's Block No.	WORKERS I Cultivators M	I F	II Agricultural Labourers M	II F	III Livestock, Forestry, Fishing, Hunting and Plantations, Orchards and allied Activities M	III F	IV Mining and Quarrying M	IV F	V Manufacturing, Processing, Servicing and Repairs (a) Household Industry M	V (a) F	V (b) Other than Household Industry M	V (b) F
(1)	(2)	(17)	(18)	(19)	(20)	(21)	(22)	(23)	(24)	(25)	(26)	(27)	(28)
Ward 6	E.B. 70	...	...	...	...	...	...	...	...	1	...	2	...
	E.B. 71	...	...	...	...	...	...	...	...	20	1	9	...
	E.B. 72	10	...	1	3	3	...	...	...	7	2	7	...
	E.B. 73	13	...	7	2	...	...	...	...	...	...	4	1
	E.B. 74	8	5	3	9	2	...	...	...	1	...	3	...
	E.B. 75	10	1	...	...	8	...	...	...	6	...	4	...
	E.B. 76	1	...	...	...	6	...	...	...	1	2	9	...
	E.B. 77	4	...	...	...	8	...	...	...	1	...	12	...
	E.B. 78	3	...	17	40	4	...	...	...	1	1	3	...
	E.B. 79	4	...	...	...	...	...	...	...	...	...	23	1
	E.B. 80	1	...	...	...	2	...	...	...	3	1	6	1
	Ward Total	**54**	**6**	**28**	**54**	**33**	...	...	...	**41**	**7**	**82**	**3**
Ward 7	E.B. 81	11	11	...	1	8	...	15	10	...	...	6	2
	E.B. 82	13	3	...	...	6	...	...	...	...	...	4	1
	E.B. 83	...	...	2	3	28	...	...	...	1	...	2	...
	E.B. 84	6	...	1	5	8	1	...	...	1	...	7	...
	E.B. 85	2	...	...	...	12	...	...	...	...	...	18	...
	E.B. 86	10	6	3	20	6	...	...	...	...	1	12	...
	E.B. 87	48	2	5	3	...	...	...	...	2	...	15	...
	E.B. 88	11	1	...	...	7	...	...	...	2	1	14	...
	E.B. 89	5	...	3	3	9	...	...	...	4	...	18	...
	E.B. 90	3	...	...	...	5	...	...	...	1	1	6	...
	Ward Total	**109**	**23**	**14**	**35**	**89**	**1**	**15**	**10**	**11**	**3**	**102**	**3**
Ward 8	E.B. 90	3	...	...	...	...	...	...	...	9	5	5	...
	E.B. 91	...	1	...	...	...	...	...	...	13	1	8	3
	E.B. 92	...	...	1	...	...	...	...	...	...	...	10	...
	E.B. 93	...	...	...	...	1	...	1	...	4	...	30	10
	E.B. 94	13	9	...	...	1	...	...	...	1	1	36	14
	E.B. 95	1	...	...	...	2	...	...	...	5	1	38	13
	E.B. 96	3	...	...	...	1	...	1	...	...	2	20	2

(1)	(2)	(17)	(18)	(19)	(20)	(21)	(22)	(23)	(24)	(25)	(26)	(27)	(28)
	E.B. 97	...	...	...	...	2	...	...	...	1	...	24	...
	E.B. 98	1	...	...	...	...	...	...	...	3	...	26	3
	E.B. 99	1	...	...	...	...	...	...	...	...	...	17	...
	Ward Total	**22**	**10**	**1**	...	**7**	...	**2**	...	**36**	**10**	**214**	**45**
Ward 9	E.B. 100	1	...	...	1	...	...	...	...	20	42	92	14
	E.B. 101	...	...	...	...	1	...	...	...	21	3	48	1
	E.B. 102	3	...	...	...	4	...	...	...	...	...	47	5
	E.B. 103	...	...	...	...	4	...	...	...	5	1	49	1
	E.B. 104	1	...	...	...	7	...	...	...	...	1	39	1
	E.B. 105	5	...	6	1	3	...	...	...	8	5	65	9
	E.B. 106	2	...	...	...	...	...	...	...	...	3	28	5
	E.B. 107	...	...	...	...	2	...	...	...	26	3	17	...
	E.B. 108	2	...	2	...	3	...	...	...	15	9	35	2
	E.B. 109	2	...	...	...	1	...	...	...	36	2	6	2
	E.B. 110	2	...	2	...	1	...	...	...	4	4	15	...
	E.B. 111	1	...	...	...	...	...	...	...	30	2	9	...
	Ward Total	**19**	...	**10**	**2**	**26**	...	...	...	**165**	**75**	**450**	**40**
Ward 10	E.B. 112	...	...	...	...	2	...	...	...	7	1	52	2
	E.B. 113	2	...	2	1	3	...	...	...	2	...	58	9
	E.B. 114	3	...	...	...	2	...	...	...	4	8	47	3
	E.B. 115	3	...	...	...	...	...	...	...	1	1	33	3
	E.B. 116	8	...	...	1	1	...	...	...	4	4	20	...
	E.B. 117	2	...	...	...	4	...	...	...	4	1	40	27
	E.B. 118	3	5	...	1	7	...	...	...	5	24	52	13
	E.B. 119	2	...	...	...	...	...	...	...	11	43	47	42
	E.B. 120	...	...	...	...	1	...	...	...	5	34	62	52
	E.B. 121	...	...	...	...	3	...	...	...	9	20	58	39
	E.B. 122	...	...	...	...	...	...	...	...	24	24	71	83
	E.B. 123	1	...	...	...	1	...	...	...	9	22	64	49
	E.B. 124	5	...	...	...	1	...	...	...	9	9	81	97
	E.B. 125	2	...	...	...	1	...	...	...	34	32	68	11
	E.B. 126	...	...	...	...	...	...	...	...	31	24	72	38
	E.B. 127	...	...	...	...	...	...	...	...	...	4	109	1
	Ward Total	**31**	**5**	**2**	**3**	**26**	...	...	...	**159**	**251**	**934**	**469**
Ward 11	E.B. 128	...	...	...	...	4	...	...	...	1	...	83	7
	E.B. 129	...	...	...	...	1	...	...	...	...	1	106	1
	E.B. 130	1	...	1	...	1	...	2	...	14	1	84	1
	E.B. 131	2	...	...	...	...	...	...	...	18	...	77	5
	E.B. 132	1	...	6	1	2	...	...	...	...	...	60	3
	E.B. 133	8	...	6	...	1	...	...	...	11	4	64	1
	E.B. 134	9	...	1	...	1	...	...	...	6	2	57	16
	E.B. 135	...	...	...	...	...	...	...	...	1	...	125	...

PRIMARY CENSUS ABSTRACT

WARANGAL DISTRICT — WARANGAL CITY — WARANGAL TALUK

Location Code No.	Name of Town/Ward or Locality or Block/ Enumerator's Block No.	W O R K E R S VI Construction M	VI Construction F	VII Trade & Commerce M	VII Trade & Commerce F	VIII Transport, Storage & Communications M	VIII Transport, Storage & Communications F	IX Other Services M	IX Other Services F	X Non-Workers M	X Non-Workers F
(1)	(2)	(29)	(30)	(31)	(32)	(33)	(34)	(35)	(36)	(37)	(38)
Ward 6	E.B. 70	1	...	10	1	2	...	17	5	45	78
	E.B. 71	1	...	3	...	25	1	93	81	211	351
	E.B. 72	4	...	77	...	6	...	52	7	217	270
	E.B. 73	4	...	22	...	21	...	89	6	190	294
	E.B. 74	14	...	10	1	14	...	71	9	195	262
	E.B. 75	9	...	20	...	11	...	101	5	225	358
	E.B. 76	4	...	23	4	14	1	68	2	208	297
	E.B. 77	3	...	27	1	19	1	85	8	197	297
	E.B. 78	7	...	28	...	7	...	91	11	191	281
	E.B. 79	8	...	32	...	22	...	75	14	243	363
	E.B. 80	20	1	28	9	64	4	50	8	204	362
	Ward Total	**75**	**1**	**280**	**16**	**205**	7	792	**156**	**2,126**	**3,213**
Ward 7	E.B. 81	4	...	11	3	85	52	37	10	210	253
	E.B. 82	8	...	29	1	14	6	82	5	230	345
	E.B. 83	10	...	10	4	6	...	66	2	176	268
	E.B. 84	5	1	18	5	19	...	93	16	236	344
	E.B. 85	13	...	21	1	20	...	68	6	223	430
	E.B. 86	3	...	33	2	22	3	76	22	194	305
	E.B. 87	6	...	30	1	11	...	53	2	182	330
	E.B. 88	8	...	34	2	21	1	72	1	194	335
	E.B. 89	3	...	23	1	16	...	80	8	268	428
	E.B. 90	6	...	24	...	6	...	43	4	138	202
	Ward Total	**66**	**1**	**233**	**20**	**220**	**62**	**670**	**76**	**2,051**	**3,240**
Ward 8	E.B. 90	1	...	25	1	1	...	5	...	44	69
	E.B. 91	1	1	94	...	5	...	18	2	173	272
	E.B. 92	3	...	84	...	10	...	30	11	230	310
	E.B. 93	...	...	83	12	13	...	31	8	182	245
	E.B. 94	8	3	81	20	20	...	19	10	229	318
	E.B. 95	1	...	69	4	14	...	32	5	210	357
	E.B. 96	2	1	63	...	18	...	49	27	204	322

(1)	(2)	(29)	(30)	(31)	(32)	(33)	(34)	(35)	(36)	(37)	(38)
	E.B. 97	...	...	151	1	7	...	14	7	179	331
	E.B. 98	12	4	198	1	18	...	49	9	334	535
	E.B. 99	1	...	132	3	8	...	38	10	281	469
	Ward Total	**29**	**9**	**980**	**42**	**114**	...	**285**	**89**	**2,066**	**3,228**
Ward 9	E.B. 100	3	...	48	5	17	2	22	6	229	394
	E.B. 101	2	1	68	1	12	...	40	4	207	376
	E.B. 102	2	1	46	...	22	3	45	4	213	364
	E.B. 103	1	...	39	...	17	...	49	6	202	359
	E.B. 104	2	...	39	1	22	...	53	3	193	320
	E.B. 105	4	1	48	1	41	1	23	1	167	360
	E.B. 106	3	...	72	2	10	...	24	4	212	290
	E.B. 107	...	...	87	6	11	...	22	6	182	340
	E.B. 108	4	...	90	4	9	3	27	3	206	342
	E.B. 109	1	...	73	...	3	...	39	2	218	336
	E.B. 110	2	...	83	1	6	1	44	3	202	338
	E.B. 111	...	...	83	...	9	...	26	6	184	336
	Ward Total	**24**	**3**	**776**	**21**	**179**	**10**	**414**	**48**	**2,415**	**4,155**
Ward 10	E.B. 112	1	...	17	1	108	15	11	7	191	381
	E.B. 113	20	...	35	3	40	3	14	...	181	306
	E.B. 114	18	...	28	2	39	9	12	1	162	247
	E.B. 115	2	...	65	6	15	2	17	5	145	241
	E.B. 116	6	...	73	...	13	1	48	5	237	387
	E.B. 117	1	...	67	5	14	1	39	5	247	362
	E.B. 118	1	...	63	2	19	2	33	7	270	358
	E.B. 119	...	...	71	...	7	...	15	3	173	221
	E.B. 120	3	...	63	7	13	2	15	5	208	235
	E.B. 121	6	...	84	8	22	3	20	2	218	352
	E.B. 122	5	2	37	...	16	1	24	11	197	255
	E.B. 123	1	...	56	1	16	..	17	3	166	261
	E.B. 124	3	...	37	1	17	2	19	11	158	226
	E.B. 125	6	...	40	1	12	3	22	1	182	330
	E.B. 126	4	1	35	4	5	...	19	...	162	255
	E.B. 127	4	..	8	2	43	7	5	6	151	281
	Ward Total	**81**	**3**	**779**	**43**	**399**	**51**	**330**	**72**	**3,048**	**4,698**
Ward 11	E.B. 128	5	...	15	...	9	1	39	13	162	267
	E.B. 129	2	...	25	...	23	...	11	1	210	332
	E.B. 130	2	...	33	5	50	2	12	12	239	410
	E.B. 131	...	...	8	10	51	9	9	14	191	280
	E.B. 132	14	7	12	2	63	4	20	10	215	345
	E.B. 133	3	...	16	2	58	...	13	9	216	353
	E.B. 134	28	5	16	3	20	2	17	3	129	245
	E.B. 135	3	...	...	...	3	...	6	9	166	232

PRIMARY CENSUS ABSTRACT

WARANGAL DISTRICT — WARANGAL CITY — WARANGAL TALUK

Location Code No.	Name of Town/Ward or Locality or Block/ Enumerator's Block No.	Area in Square Miles	No. of Occupied Residential Houses	No. of Households	Total Population (including Institutional and Houseless Population)			Scheduled Castes		Scheduled Tribes		Literate and Educated Persons		WORKERS: Total Workers (I-IX)	
					P	M	F	M	F	M	F	M	F	M	F
(1)	(2)	(3)	(4)	(5)	(6)	(7)	(8)	(9)	(10)	(11)	(12)	(13)	(14)	(15)	(16)
	Ward 11– E.B. 136		110	110	593	287	306	3	1	...	...	223	166	125	48
	(*Contd*) E.B. 137		104	105	579	292	287	...	...	...	...	173	94	122	52
	E.B. 138		90	93	512	268	244	2	2	...	...	97	33	123	40
	E.B. 139		104	104	484	252	232	...	...	...	...	123	59	132	35
	E.B. 140		112	139	960	456	504	114	133	...	...	253	120	238	76
	E.B. 141		179	203	741	390	351	...	...	...	...	242	55	193	106
	E.B. 142		105	165	778	402	376	90	77	...	...	176	43	200	106
	E.B. 143		160	200	917	466	451	59	44	...	...	209	13	236	136
	E.B. 144		112	167	815	393	422	...	...	...	...	221	38	205	160
	E.B. 145		115	158	818	412	406	166	170	...	...	126	14	235	154
	E.B. 146		141	141	651	344	307	198	180	...	...	88	10	176	37
	E.B. 147		146	162	889	442	447	...	...	...	...	251	54	205	74
	E.B. 148		122	168	839	420	419	...	...	...	...	177	27	211	6
	E.B. 149		86	131	711	363	348	14	11	...	...	210	76	180	51
	E.B. 150		124	147	806	429	377	127	117	...	...	220	73	212	8
	E.B. 151		116	167	795	421	374	98	87	9	8	185	61	206	95
	E.B. 152		92	95	450	238	212	138	130	...	...	116	46	124	35
	E.B. 153		171	181	880	475	405	...	...	...	...	224	65	237	28
	E.B. 154		138	138	736	394	342	...	...	...	...	201	42	211	53
	E.B. 155		96	113	679	353	326	...	...	...	...	211	114	167	42
	Ward Total		**3,430**	**3,951**	**20,181**	**10,365**	**9,816**	**1,647**	**1,529**	**9**	**8**	**5,208**	**2,004**	**5,078**	**1,518**
	Ward 12 E.B. 156		97	156	824	429	395	...	...	...	...	339	193	185	11
	E.B. 157		131	145	745	390	355	...	...	...	...	317	192	166	12
	E.B. 158		125	135	748	378	370	...	...	...	...	295	200	166	11
	E.B. 159		128	138	708	347	361	...	...	...	...	250	134	168	16
	E.B. 160		136	138	762	395	367	...	...	...	...	310	204	151	27
	E.B. 161		126	131	694	359	335	...	...	...	...	260	160	157	19
	E.B. 162		223	248	1,106	571	535	7	6	...	...	398	256	262	16
	Ward Total		**966**	**1,091**	**5,587**	**2,869**	**2,718**	**7**	**6**	...	...	**2,169**	**1,339**	**1,255**	**112**
	Ward 13 E.B. 163		102	139	614	299	315	...	...	...	...	202	143	118	5
	E.B. 164		111	121	580	290	290	...	...	...	...	185	91	134	7
	E.B. 165		100	151	751	387	364	...	...	...	...	262	133	169	16

(1)	(2)	(3)	(4)	(5)	(6)	(7)	(8)	(9)	(10)	(11)	(12)	(13)	(14)	(15)	(16)
	E.B. 166		117	180	688	357	331	...	...	...	...	253	126	147	16
	E.B. 167		140	170	892	467	425	...	...	...	...	343	244	191	15
	E.B. 168		9	13	287	107	180	1	4	...	1	54	113	82	53
	E.B. 169		127	141	734	367	367	...	...	...	...	289	187	171	24
	E B. 170		160	160	769	407	362	...	...		...	282	145	197	53
	E.B. 171		155	168	835	433	402	...	...	...	...	266	94	218	50
	E.B. 172		128	143	666	335	331	...	...	...	...	274	165	156	35
	E B. 173		91	108	695	341	354	...	...	...	...	256	171	160	4
	E.B. 174		112	124	764	392	372	...	...	...	...	312	228	151	6
	E.B. 175		93	125	707	339	368	...	...	...	...	250	186	159	7
	Ward Total		**1,445**	**1,743**	**8,982**	**4,521**	**4,461**	**1**	**4**	...	**1**	**3,228**	**2,026**	**2,044**	**291**
Ward 14	E.B. 176		185	185	758	415	343	1	...	...	...	291	106	175	17
	E.B. 177		115	174	740	390	350	...	2	...	...	196	57	201	10
	E.B. 178		96	128	650	369	281	...	...	...	...	219	97	155	16
	E.B. 179		126	137	673	325	348	...	...	...	...	190	115	158	31
	E.B. 180		91	141	678	347	331	...	...	...	...	254	150	163	19
	E.B. 181		93	112	756	370	386	...	...	...	...	221	161	140	2
	E.B. 182		127	141	754	412	342	...	...	...	...	292	185	193	7
	E.B. 183		112	131	754	388	366	63	68	...	...	264	139	184	6
	E.B 184		95	123	813	416	397	88	69	...	...	153	50	211	12
	E.B. 185		98	132	818	427	391	171	153	...	...	159	61	222	18
	E.B. 186		136	136	708	379	329	54	39	...	...	181	74	152	2
	E.B. 187		82	137	785	399	386	...	...	...	...	224	101	177	3
	E.B. 188		60	72	591	309	282	...	...	...	...	175	94	133	3
	Ward Total		**1,416**	**1,749**	**9,478**	**4,946**	**4,532**	**377**	**331**	...	...	**2,819**	**1,390**	**2,264**	**146**
Ward 15	E.B. 189		141	141	797	786	11	53	...	75	...	319	8	4	2
	E.E. 190		105	128	818	585	233	...	...	...	...	516	145	150	18
	E.B. 191		133	134	600	310	290	56	45	...	...	172	87	156	9
	E.B. 192		112	142	688	366	322	13	9	...	...	230	121	158	10
	E.B. 193		161	206	1,071	572	499	159	142	...	...	271	109	261	37
	E.B. 194		87	149	790	388	402	...	...	...	...	217	93	187	12
	E.B. 195		102	144	681	357	324	138	98	...	...	149	42	182	38
	E B. 196		90	378	608	304	304	39	36	...	...	211	81	162	23
	E.B. 197		123	356	653	337	316	37	36	...	...	147	55	160	27
	E.B. 198		107	148	763	375	388	...	...	...	...	168	68	202	29
	E.B. 199		140	152	697	355	342	...	...	...	...	237	124	173	11
	E.B. 200		137	137	707	368	339	...	...	...	...	153	30	211	11
	E.B. 201		101	145	649	320	329	...	...	...	...	121	103	158	9
	Ward Total		**1,539**	**2,360**	**9,522**	**5,423**	**4,099**	**495**	**366**	**75**	...	**2,911**	**1,066**	**2,164**	**236**
Ward 16	E.B. 202		62	141	686	355	331	...	...	...	...	179	61	178	31
	E.B. 203		66	147	718	369	349	...	...	...	...	129	11	185	33
	E.B. 204		101	184	878	449	429	...	...	14	22	208	52	261	2
	E.B. 205		108	188	828	424	404	10	7	...	...	270	106	217	16
	E.B. 206		179	224	994	513	481	137	129	—	...	174	56	278	68

PRIMARY CENSUS ABSTRACT

WARANGAL DISTRICT — WARANGAL CITY — WARANGAL TALUK

Location Code No.	Name of Town/Ward or Locality or Block/ Enumerator's Block No.	I Cultivators M	I Cultivators F	II Agricultural Labourers M	II Agricultural Labourers F	III Livestock, Forestry, Fishing, Hunting and Plantations, Orchards and allied Activities M	III Livestock, Forestry, Fishing, Hunting and Plantations, Orchards and allied Activities F	IV Mining and Quarrying M	IV Mining and Quarrying F	V Manufacturing, Processing, Servicing and Repairs (a) Household Industry M	V (a) Household Industry F	V (b) Other than Household Industry M	V (b) Other than Household Industry F
(1)	(2)	(17)	(18)	(19)	(20)	(21)	(22)	(23)	(24)	(25)	(26)	(27)	(28)
Ward 11– (*Contd.*)	E.B. 136	...	...	...	...	1	...	...	...	...	37	103	3
	E.B. 137	...	...	...	...	...	...	...	...	1	40	108	5
	E.B. 138	...	...	...	...	...	...	...	...	4	31	98	5
	E.B. 139	...	...	...	...	...	...	...	...	...	3	65	19
	E.B. 140	1	...	...	...	1	...	...	...	...	4	124	59
	E.B. 141	...	...	...	...	...	...	...	...	1	7	103	95
	E.B. 142	3	...	...	...	...	...	1	...	...	...	100	103
	E.B. 143	3	...	1	1	29	79	...	...	18	3	99	49
	E.B. 144	2	...	...	...	2	5	...	...	7	7	135	140
	E.B. 145	...	...	...	...	3	...	...	...	1	2	170	132
	E.B. 146	1	...	1	...	1	...	3	...	5	11	84	13
	E.B. 147	...	...	...	...	...	...	...	...	11	1	125	63
	E.B. 148	3	...	1	...	...	...	...	...	5	...	124	5
	E.B. 149	...	...	...	...	4	...	...	...	...	..	77	46
	E.B. 150	...	...	3	1	4	...	4	...	8	3	69	...
	E.B. 151	...	...	3	...	9	...	...	...	20	66	25	2
	E.B. 152	1	...	1	1	12	1	...	...	5	3	12	...
	E.B. 153	12	...	...	...	1	...	...	...	34	11	57	5
	E.B. 154	1	...	2	...	7	...	...	...	106	19	18	22
	E.B. 155	3	...	...	1	...	...	...	...	47	19	19	1
	Ward Total	**51**	...	**26**	**5**	**84**	**85**	**10**	...	**324**	**275**	**2,371**	**801**
Ward 12	E.B. 156	1	..	2	...	...	...	...	...	**5**	2	9	1
	E.B. 157	1	...	...	...	...	...	...	...	31	4	11	...
	B.B. 158	...	...	...	...	6	...	...	...	9	1	17	...
	E.B. 159	1	...	...	...	...	...	...	...	27	4	30	3
	E.B. 160	...	...	...	...	2	...	...	...	...	...	24	4
	E.B. 161	7	1	...	...	...	...	...	...	...	...	16	...
	E.B. 162	4	1	...	3	...	...	...	...	13	3	35	2
	Ward Total	**14**	**2**	**2**	**3**	**8**	...	...	...	**85**	**14**	**142**	**10**
Ward 13	E.B. 163	1	1	...	...	8	...	...	...	8	2	20	...
	E.B. 164	14	...	...	...	1	...	...	..	1	2	20	3
	E.B. 165	1	...	...	...	3	...	...	...	9	3	22	3

(1)	(2)	(17)	(18)	(19)	(20)	(21)	(22)	(23)	(24)	(25)	(26)	(27)	(28)
	E.B. 166	5	...	...	...	2	...	...	...	32	6	16	4
	E.B. 167	1	...	1	...	9	1	...	...	5	...	44	...
	E.B. 168	40	...	12	3	4	...	...	...	5	...	3	...
	E.B. 169	14	...	3	4	9	...	...	...	...	...	19	1
	E.B. 170	4	1	1	...	1	...	...	...	7	5	73	29
	E.B. 171	...	...	...	1	3	...	...	...	79	28	14	5
	E.B. 172	...	...	...	...	...	...	...	...	3	...	17	20
	E.B. 173	...	...	...	...	15	...	...	...	17	2	26	...
	E.B. 174	...	...	...	...	11	...	...	...	1	...	12	...
	E.B. 175	1	...	...	...	6	...	...	...	14	1	18	2
	Ward Total	**81**	**2**	**17**	**8**	**72**	**1**	...	...	**181**	**49**	**304**	**67**
Ward 14	E.B. 176	...	...	...	...	5	...	...	...	9	1	35	6
	E.B. 177	...	...	3	...	3	...	...	...	2	...	48	4
	E.B. 178	2	...	...	1	...	...	...	...	10	...	26	...
	E.B. 179	...	...	...	...	2	...	...	...	6	4	39	3
	E.B. 180	7	1	2	...	7	...	...	...	12	...	46	4
	E.B. 181	3	...	...	...	9	...	...	...	1	...	15	...
	E.B. 182	...	...	...	...	5	...	...	...	2	2	29	...
	E.B. 183	...	...	...	...	3	...	1	...	3	3	34	...
	E.B. 184	...	...	...	...	1	...	...	...	6	3	63	5
	E.B. 185	3	...	...	...	1	...	...	...	6	1	64	2
	E.B. 186	...	...	...	...	3	...	...	...	...	...	36	...
	E.B. 187	...	...	...	...	3	...	2	...	4	2	48	...
	E.B. 188	3	...	...	...	2	...	...	...	2	...	33	2
	Ward Total	**18**	**1**	**5**	**1**	**44**	...	**3**	...	**63**	**16**	**516**	**26**
Ward 15	E.B. 189	...	...	...	1	...	...	...	...	...	...	...	...
	E.B. 190	...	...	...	...	...	...	...	...	1	...	6	...
	E.B. 191	...	...	63	8	1	...	...	...	1	...	17	...
	E.B. 192	1	...	3	...	1	...	3	...	...	...	12	...
	E.B. 193	12	3	1	...	1	2	...	...	40	5	35	1
	E.B. 194	...	...	...	...	2	...	...	...	40	2	27	2
	E.B. 195	10	...	4	5	5	...	...	...	39	1	20	2
	E.B. 196	...	...	1	...	1	...	...	...	43	...	17	3
	E.B. 197	5	...	...	...	2	...	1	...	...	...	28	4
	E.B. 198	...	...	48	9	1	...	...	...	16	6	21	8
	E.B. 199	2	...	4	6	6	...	...	...	10	...	21	1
	E.B. 200	1	...	1	1	7	...	...	...	24	2	62	3
	E.B. 201	...	...	...	...	1	...	...	...	...	...	46	1
	Ward Total	**31**	**3**	**125**	**30**	**28**	**2**	**4**	...	**214**	**16**	**312**	**25**
Ward 16	E.B. 202	2	...	...	...	1	...	...	...	2	1	81	17
	E.B. 203	4	...	...	...	1	...	...	...	25	26	60	2
	E.B. 204	8	...	...	...	...	...	27	1	14	...	81	1
	E.B. 205	...	...	...	...	5	...	...	...	10	...	56	9
	E.B. 206	5	...	3	...	5	1	1	...	4	9	92	23

Location Code No.	Name of Town/Ward or Locality or Block/ Enumerator's Block No.	WORKERS VI Construction M (29)	WORKERS VI Construction F (30)	WORKERS VII Trade & Commerce M (31)	WORKERS VII Trade & Commerce F (32)	WORKERS VIII Transport, Storage & Communications M (33)	WORKERS VIII Transport, Storage & Communications F (34)	WORKERS IX Other Services M (35)	WORKERS IX Other Services F (36)	X Non-Workers M (37)	X Non-Workers F (38)
(1)	(2)										
Ward 11– (*Contd.*)	E.B. 136	5	...	6	1	3	...	7	7	162	258
	E.B. 137	...	1	9	1	...	...	4	5	170	235
	E.B. 138	3	2	3	...	8	1	7	1	145	204
	E.B. 139	1	...	2	1	56	7	8	5	120	197
	E.B. 140	3	1	41	...	40	3	28	9	218	428
	E.B. 141	5	...	28	2	14	2	42	...	197	245
	E.B. 142	9	...	16	2	53	1	18	...	202	270
	E.B. 143	3	1	30	1	42	...	11	12	230	305
	E.B. 144	1	...	28	4	20	2	10	2	188	262
	E.B. 145	4	4	9	3	40	8	8	5	177	252
	E.B. 146	10	4	11	1	55	8	5	...	168	270
	E.B. 147	3	...	33	7	2	1	31	2	237	373
	E.B. 148	9	...	49	1	7	...	13	...	209	413
	E.B. 149	8	...	42	...	27	2	22	3	183	297
	E.B. 150	3	...	42	1	40	2	39	1	217	369
	E.B. 151	2	1	76	16	56	1	15	9	215	279
	E.B. 152	4	3	15	...	52	19	22	8	114	177
	E.B. 153	36	3	26	4	22	...	49	5	238	377
	E.B. 154	17	2	20	4	12	...	28	6	183	289
	E.B. 155	14	2	35	1	17	1	32	17	186	284
	Ward Total	**197**	**36**	**646**	**72**	**843**	**76**	**526**	**168**	**5,287**	**8,298**
Ward 12	E.B. 156	1	...	139	2	3	...	25	6	244	384
	E.B. 157	2	...	80	1	2	1	39	6	224	343
	E.B. 158	3	...	70	5	11	2	50	3	212	359
	E.B. 159	1	...	72	5	7	2	30	2	179	345
	E.B. 160	2	...	78	8	4	1	41	14	244	310
	E.B. 161	3	...	100	3	4	...	27	15	202	316
	E.B. 162	2	...	145	1	25	2	38	4	309	519
	Ward Total	**14**	...	**684**	**25**	**56**	**8**	**250**	**50**	**1,614**	**2,606**
Ward 13	E.B. 163	2	...	41	...	12	...	26	2	181	310
	E.B. 164	8	1	52	1	12	...	26	...	156	283
	E.B. 165	10	...	52	4	8	3	55	3	227	348

(1)	(2)	(29)	(30)	(31)	(32)	(33)	(34)	(35)	(36)	(37)	(38)
	E B. 166	3	1	55	3	10	...	24	2	210	315
	E.B. 167	3	1	49	...	23	2	56	11	276	410
	E.B. 168	...	...	4	...	...	...	14	50	25	127
	E.B. 169	5	...	40	2	21	...	60	17	196	343
	E.B. 170	7	2	33	2	19	6	52	8	210	309
	E.B. 171	28	2	32	1	22	2	40	11	215	352
	E.B. 172	1	1	55	2	24	5	56	7	179	296
	E.B. 173	1	...	57	2	9	...	35	...	181	350
	E.B. 174	2	...	61	...	12	...	52	6	241	366
	E.B. 175	6	...	34	...	24	...	56	4	180	361
	Ward Total	**76**	**8**	**565**	**17**	**196**	**18**	**552**	**121**	**2,477**	**4,170**
Ward 14	E.B. 176	3	...	35	6	40	...	48	4	240	326
	E.B. 177	13	...	35	2	55	2	42	2	189	340
	E.B. 178	...	...	41	1	28	...	48	14	214	265
	E.B. 179	...	...	44	6	23	...	44	18	167	317
	E.B. 180	7	2	26	4	12	1	44	7	184	312
	E.B. 181	2	...	54	...	9	...	47	2	230	384
	E.B. 182	1	...	90	1	27	...	39	4	219	335
	E.B. 183	3	1	70	1	37	...	33	1	204	360
	E.B. 184	2	...	61	2	61	...	17	2	205	385
	E.B. 185	...	...	53	4	61	...	34	11	205	373
	E.B. 186	1	...	42	...	38	1	32	1	227	327
	E.B. 187	5	...	41	1	44	...	30	...	222	383
	E.B. 188	4	...	43	...	32	...	14	1	176	279
	Ward Total	**41**	**3**	**635**	**28**	**467**	**4**	**472**	**67**	**2,682**	**4,386**
Ward 15	E.B. 189	...	...	1	...	...	...	3	1	782	9
	E.B. 190	...	...	35	...	6	...	102	18	435	215
	E.B. 191	3	...	8	...	12	...	51	1	154	281
	E.B. 192	2	...	11	1	33	3	92	6	208	312
	E.B. 193	6	...	46	4	37	1	83	21	311	462
	E.B. 194	4	...	38	1	31	1	45	6	201	390
	E.B. 195	7	...	21	1	30	1	46	28	175	286
	E.B. 196	10	...	37	1	18	...	35	19	142	281
	E.B. 197	27	10	45	...	21	3	31	10	177	289
	E.B. 198	33	3	40	...	16	...	27	3	173	359
	E.B. 199	12	...	81	...	7	1	30	3	182	331
	E.B. 200	22	1	41	1	20	...	33	3	157	328
	E.B. 201	9	...	44	1	13	3	45	4	162	320
	Ward Total	**135**	**14**	**448**	**10**	**244**	**13**	**623**	**123**	**3,259**	**3,863**
Ward 16	E.B. 202	9	6	44	1	31	4	8	2	177	300
	E.B. 203	2	...	52	3	29	2	12	...	184	316
	E.B. 204	8	...	88	...	27	...	8	...	188	427
	E.B. 205	6	1	79	2	45	4	16	...	207	388
	E.B. 206	12	13	58	8	82	9	16	5	235	413

PRIMARY CENSUS ABSTRACT

WARANGAL DISTRICT — WARANGAL CITY — WARANGAL TALUK

Location Code No.	Name of Town/Ward or Locality or Block/ Enumerator's Block No.	Area in Square Miles	No. of Occupied Residential Houses	No. of Households	Total Population (including Institutional and Houseless Population)			Scheduled Castes		Scheduled Tribes		Literate and Educated Persons		WORKERS: Total Workers (I-IX)	
					P	M	F	M	F	M	F	M	F	M	F
(1)	(2)	(3)	(4)	(5)	(6)	(7)	(8)	(9)	(10)	(11)	(12)	(13)	(14)	(15)	(16)
Ward 16- (*Contd.*)	E.B. 207		133	191	894	440	454	9	3	...	...	114	29	227	49
	E.B. 208		138	147	743	371	372	...	...	...	...	196	57	177	76
	E.B. 209		129	156	726	366	360	...	...	...	...	177	26	204	139
	E.B. 210		100	280	1,185	602	583	...	...	...	...	277	63	319	128
	E.B. 211		90	156	748	389	359	...	...	...	...	204	45	216	75
	E.B. 212		126	146	791	423	368	...	...	...	...	306	154	181	27
	E.B. 213		69	151	729	376	353	...	...	...	...	213	41	179	82
	E.B. 214		86	107	544	282	262	...	...	...	...	158	69	135	6
	E.B. 215		82	142	761	387	374	50	47	...	...	227	79	163	57
	E.B. 216		75	150	705	350	355	...	...	...	...	166	46	181	24
	E.B. 217		64	115	581	301	280	188	177	...	...	123	30	144	9
	E.B. 218		73	127	706	363	343	16	18	...	...	216	93	183	9
	E.B. 219		95	843	841	443	398	...	...	...	...	170	40	207	43
	E.B. 220		118	182	945	503	442	68	50	...	...	244	97	237	47
	E.B. 221		118	123	651	335	316	2	3	...	...	235	154	140	8
	Ward Total		**2,012**	**3,900**	**15,654**	**8,041**	**7,613**	**480**	**434**	**14**	**22**	**3,986**	**1,309**	**4,012**	**929**
Ward 17	E.B. 222		142	142	550	282	268	113	123	...	...	98	15	148	41
	E.B. 223		97	119	641	342	299	6	3	...	...	173	30	168	50
	E.B. 224		102	138	671	332	339	...	...	...	...	219	18	170	60
	E.B. 225		121	138	682	342	340	...	...	...	...	134	44	171	94
	E.B. 226		120	143	682	353	329	...	...	...	...	140	23	149	48
	E.B. 227		128	128	627	302	325	...	...	...	...	182	77	159	20
	E.B. 228		118	142	772	397	375	104	115	...	...	160	13	227	28
	E.B. 229		105	139	691	344	347	...	...	...	...	106	13	187	5
	E.B. 230		147	147	672	332	340	...	...	...	...	189	45	172	23
	E.B. 285		100	127	628	313	315	...	...	...	...	145	39	165	19
	E.B. 286		97	120	677	325	352	...	...	...	...	178	72	137	12
	E.B. 287		91	103	536	284	252	...	...	...	...	117	30	131	5
	E.B. 288		96	96	470	253	217	...	...	...	...	119	36	103	8
	E.B. 289		117	117	583	298	285	...	...	...	...	121	24	142	4
	Ward Total		**1,581**	**1,799**	**8,882**	**4,499**	**4,383**	**223**	**241**	...	...	**2,081**	**479**	**2,229**	**417**
Ward 18	E.B. 231		106	119	743	381	362	...	...	...	...	178	51	193	28
	E.B. 232		98	125	710	357	353	357	353	...	...	133	30	192	61
	E.B. 233		98	109	669	329	340	89	89	...	...	79	27	173	6

(1)	(2)	(3)	(4)	(5)	(6)	(7)	(8)	(9)	(10)	(11)	(12)	(13)	(14)	(15)	(16)
	E.B. 234		102	120	636	318	318	...	...	...	...	185	83	157	17
	E.B. 235		104	110	557	295	262	...	...	...	...	119	161	124	12
	E.B. 236		123	128	685	330	355	...	...	...	...	186	40	176	35
	E.B. 237		85	183	748	372	376	...	...	...	...	165	17	217	7
	E.B. 238		120	133	681	349	332	...	...	...	...	203	26	162	87
	E.B. 239		118	168	727	361	366	...	...	...	...	190	40	194	82
	E.B. 240		105	134	700	356	344	...	...	...	...	224	67	177	56
	E.B. 241		106	116	647	334	313	...	...	...	...	220	78	160	5
	Ward Total		**1,165**	**1,445**	**7,503**	**3,782**	**3,721**	**446**	**442**	**...**	**...**	**1,882**	**620**	**1,925**	**396**
Ward 19	E.B. 242		96	145	720	364	356	...	...	...	...	145	51	162	3
	E.B. 243		106	116	672	338	334	...	...	...	...	217	58	166	36
	E.B. 244		120	140	670	345	325	...	...	...	...	152	28	171	7
	E.B. 245		122	122	633	340	293	...	...	...	...	158	36	152	8
	E.B. 246		115	126	705	347	358	47	47	...	...	219	61	166	10
	E.B. 247		121	142	693	375	318	...	...	4	2	208	40	195	27
	E.B. 248		136	137	707	375	332	...	...	...	...	197	54	199	47
	E.B. 249		109	112	632	310	322	...	...	...	...	177	87	137	29
	E.B. 250		91	91	601	318	283	131	122	...	...	141	40	140	19
	E.B. 251		105	120	687	393	294	...	...	...	...	166	53	134	...
	E.B. 252		100	115	748	397	351	...	...	...	...	147	26	180	8
	Ward Total		**1,221**	**1,366**	**7,468**	**3,902**	**3,566**	**178**	**169**	**4**	**2**	**1,927**	**534**	**1,802**	**194**
Ward 20	E.B. 253		109	160	736	353	383	...	...	...	...	190	30	201	121
	E.B. 254		111	120	650	332	318	...	...	8	7	192	49	147	42
	E.B. 255		120	120	730	383	347	...	...	...	...	170	30	196	2
	E.B. 256		93	138	805	405	400	279	253	...	...	99	36	202	13
	E.B. 257		97	123	657	343	314	279	257	53	50	102	25	207	65
	E.B. 258		150	150	730	387	343	...	...	...	...	186	34	185	4
	E.B. 259		106	119	651	350	301	...	...	...	...	54	8	208	140
	E.B. 260		117	117	708	375	333	...	...	...	...	219	71	170	26
	E.B. 261		100	111	763	395	368	...	...	...	...	222	83	161	34
	E.B. 262		103	126	710	381	329	...	...	...	...	214	55	173	3
	E.B. 263		127	129	704	342	362	...	...	...	...	99	14	181	10
	E.B. 264		112	119	656	341	315	...	...	...	...	209	92	150	40
	E.B. 265		110	128	685	346	339	...	...	...	...	94	11	170	35
	E.B. 266		89	145	673	360	313	...	...	...	...	139	12	176	43
	E.B. 267		113	123	759	375	384	...	...	37	48	97	18	232	44
	E.B. 268		89	104	649	336	313	260	236	...	...	38	5	200	9
	E.B. 269		109	121	742	377	365	...	...	...	...	117	24	185	13
	E.B. 270		112	132	686	349	337	...	...	...	...	171	17	186	63
	Ward Total		**1,967**	**2,285**	**12,694**	**6,530**	**6,164**	**818**	**746**	**98**	**105**	**2,612**	**614**	**3,330**	**707**
Ward 21	E.B. 271		127	143	814	414	400	13	23	17	19	289	215	200	13
	E.B. 272		139	152	711	403	308	20	22	...	...	304	155	170	6
	E.B. 273		148	188	782	416	366	44	40	...	...	266	152	184	6

Location Code No.	Name of Town/Ward or Locality or Block/ Enumerator's Block No.	W O R K E R S											
		I Cultivators		II Agricultural Labourers		III Livestock, Forestry, Fishing, Hunting and Plantations, Orchards and allied Activities		IV Mining and Quarrying		V Manufacturing, Processing, Servicing and Repairs (a) Household Industry		V Manufacturing, Processing, Servicing and Repairs (b) Other than Household Industry	
		M	F	M	F	M	F	M	F	M	F	M	F
(1)	(2)	(17)	(18)	(19)	(20)	(21)	(22)	(23)	(24)	(25)	(26)	(27)	(28)
Ward 16- (*Contd.*)	E.B. 207	...	...	...	...	...	...	...	...	2	...	70	44
	E.B. 208	1	...	...	...	...	...	...	...	12	42	55	12
	E.B. 209	...	...	1	3	...	...	...	...	23	9	32	106
	E.B. 210	...	...	...	1	1	...	...	...	...	...	77	73
	E.B. 211	2	2	...	...	3	...	...	...	30	41	33	9
	E.B. 212	1	...	...	...	...	...	...	...	10	6	65	4
	E.B. 213	2	...	...	...	2	...	...	...	12	34	108	25
	E.B. 214	4	1	...	...	...	...	1	...	4	...	68	...
	E.B. 215	...	...	4	3	2	...	...	...	21	31	69	14
	E.B. 216	1	...	1	...	1	...	...	...	1	...	73	17
	E.B. 217	...	...	1	...	...	...	5	...	...	...	53	3
	E.B. 218	...	...	...	...	5	...	1	...	18	...	54	5
	E.B. 219	...	...	1	...	...	...	1	1	9	2	91	38
	E.B. 220	2	...	1	...	4	...	2	...	23	14	110	13
	E.B. 221	1	...	...	...	1	...	...	...	...	1	76	2
	Ward Total	**33**	**3**	**12**	**7**	**31**	**1**	**38**	**2**	**220**	**216**	**1,404**	**417**
Ward 17	E.B. 222	5	...	...	...	2	...	1	...	...	...	54	7
	E.B. 223	2	...	1	...	1	...	...	...	...	...	40	37
	E.B. 224	3	1	1	1	...	...	1	...	21	9	32	28
	E.B. 225	1	...	6	...	6	...	...	...	23	32	48	46
	E.B. 226	2	...	3	8	2	...	...	...	14	3	44	35
	E.B. 227	9	...	...	...	2	...	...	...	11	14	42	...
	E.B. 228	14	1	25	3	13	1	...	...	15	...	79	16
	E.B. 229	...	...	...	...	1	...	...	...	49	...	64	4
	E.B. 230	1	...	...	...	3	...	...	...	23	17	32	...
	E.B. 285	8	...	1	1	3	...	...	...	32	3	31	11
	E.B. 286	6	...	1	...	...	...	...	...	3	1	34	1
	E.B. 287	2	...	...	...	1	...	...	...	36	1	26	1
	E.B. 288	7	1	...	...	...	...	3	...	4	4	23	1
	E.B. 289	18	...	...	...	5	...	...	...	6	...	39	...
	Ward Total	**78**	**3**	**38**	**13**	**39**	**1**	**5**	...	**237**	**84**	**588**	**187**
Ward 18	E.B. 231	...	...	...	2	13	1	5	1	1	2	75	15
	E.B. 232	11	1	5	6	16	1	27	1	2	...	103	38
	E.B. 233	2	...	8	...	9	...	6	...	3	...	51	2

(1)	(2)	(17)	(18)	(19)	(20)	(21)	(22)	(23)	(24)	(25)	(26)	(27)	(28)
	E.B. 234	15	1	2	...	1	...	...	...	...	2	64	11
	E.B. 235	2	...	...	...	1	...	...	...	...	...	55	9
	E.B. 236	30	...	8	9	...	...	...	...	...	...	22	16
	E.B. 237	4	...	...	...	1	...	...	...	8	...	57	1
	E.B. 238	17	11	1	23	1	...	...	...	7	5	33	46
	E.B. 239	9	2	...	...	...	...	...	...	11	10	63	56
	E.B. 240	6	2	3	7	...	...	...	...	4	25	54	15
	E.B. 241	1	...	...	1	2	...	...	...	16	...	31	1
	Ward Total	**97**	**17**	**27**	**48**	**44**	**2**	**38**	**2**	**52**	**44**	**608**	**210**
Ward 19	E.B. 242	12	...	3	...	12	...	...	...	...	...	21	...
	E.B. 243	51	22	...	5	1	...	...	...	1	...	25	2
	E.B. 244	11	1	7	3	8	...	...	...	10	...	54	...
	E.B. 245	24	2	...	...	...	...	...	...	16	3	61	3
	E.B. 246	15	...	3	2	2	...	...	...	4	...	20	1
	E.B. 247	8	...	4	11	4	...	...	...	63	9	42	5
	E.B. 248	4	...	...	4	4	...	...	...	69	34	41	2
	E.B. 249	8	...	1	10	1	...	...	...	12	12	34	...
	E.B. 250	12	1	2	4	4	1	...	...	1	1	13	...
	E.B. 251	9	...	...	...	11	...	...	...	...	...	60	...
	E.B. 252	32	...	5	3	...	...	...	...	6	4	74	...
	Ward Total	**186**	**26**	**25**	**42**	**47**	**1**	...	...	**182**	**63**	**445**	**13**
Ward 20	E.B. 253	3	3	3	7	4	1	...	...	7	11	54	35
	E.B. 254	1	...	...	...	8	...	...	...	4	...	80	27
	E.B. 255	85	...	18	2	17	...	...	...	...	...	33	...
	E.B. 256	51	2	6	1	18	...	5	...	1	1	59	7
	E.B. 257	17	2	54	22	9	1	2	...	14	24	85	16
	E.B. 258	64	1	16	...	6	...	...	...	1	...	28	...
	E.B. 259	156	130	...	...	...	...	...	...	...	...	15	3
	E.B. 260	52	9	2	...	...	...	...	..	4	...	40	3
	E.B. 261	33	5	2	29	3	...	...	...	7	...	29	...
	E.B. 262	12	...	1	1	3	...	...	...	21	2	47	...
	E.B. 263	6	...	1	...	2	...	...	...	6	1	45	...
	E.B. 264	13	1	1	...	5	...	...	...	8	6	49	11
	E.B. 265	3	...	14	10	3	...	...	...	7	6	43	1
	E.B. 266	19	7	...	...	2	...	...	...	7	3	15	...
	E.B. 267	34	10	26	19	57	...	...	...	18	14	11	...
	E.B. 268	29	...	55	...	8	1	...	...	3	...	14	1
	E.B. 269	88	5	11	3	...	...	...	...	...	...	21	...
	E.B. 270	35	26	10	9	1	...	...	...	7	1	18	...
	Ward Total	**701**	**201**	**220**	**103**	**146**	**3**	**7**	...	**115**	**69**	**686**	**104**
Ward 21	E.B. 271	...	...	...	...	...	...	...	...	...	...	...	...
	E.B. 272	...	...	...	...	...	...	...	...	1	...	4	...
	E.B. 273	...	...	...	...	...	...	...	...	...	...	1	...

PRIMARY CENSUS ABSTRACT

WARANGAL DISTRICT — WARANGAL CITY — WARANGAL TALUK

Location Code No.	Name of Town/Ward or Locality or Block/ Enumerator's Block No.	WORKERS VI Construction M	WORKERS VI Construction F	WORKERS VII Trade & Commerce M	WORKERS VII Trade & Commerce F	WORKERS VIII Transport, Storage & Communications M	WORKERS VIII Transport, Storage & Communications F	WORKERS IX Other Services M	WORKERS IX Other Services F	X Non-Workers M	X Non-Workers F
(1)	(2)	(29)	(30)	(31)	(32)	(33)	(34)	(35)	(36)	(37)	(38)
Ward 16- (*Contd.*)	E.B. 207	37	1	62	...	37	3	19	1	213	405
	E.B. 208	4	5	65	10	27	6	13	1	194	296
	E.B. 209	18	2	75	16	37	2	18	1	162	221
	E.B. 210	3	...	77	3	131	49	30	2	283	455
	E.B. 211	6	2	74	4	57	17	11	...	173	284
	E.B. 212	6	...	61	6	13	...	25	11	242	341
	E.B. 213	9	2	24	8	8	11	14	2	197	271
	E.B. 214	1	...	23	...	26	3	8	2	147	256
	E.B. 215	...	...	33	3	25	4	9	2	224	317
	E.B. 216	3	1	43	1	38	3	20	2	169	331
	E.B. 217	2	...	16	1	58	4	9	1	157	271
	E.B. 218	10	...	43	3	21	1	31	...	180	334
	E.B. 219	6	...	18	2	61	...	20	...	236	355
	E.B. 220	12	1	24	7	38	1	21	11	266	395
	E.B. 221	1	...	15	...	10	...	36	5	195	303
	Ward Total	**155**	**34**	**974**	**78**	**801**	**123**	**344**	**48**	**4,029**	**6,684**
Ward 17	E.B. 222	2	5	35	2	43	27	6	...	134	227
	E.B. 223	5	2	68	1	37	1	14	9	174	249
	E.B. 224	1	...	50	1	18	...	43	20	162	279
	E.B. 225	4	1	38	6	41	8	4	1	171	246
	E.B. 226	4	...	47	1	22	1	11	...	204	281
	E.B. 227	1	...	75	1	12	5	7	...	143	305
	E.B. 228	3	2	44	2	26	1	8	2	170	347
	E.B. 229	1	...	62	...	5	...	5	1	157	342
	E.B. 230	...	...	64	1	24	1	25	4	160	317
	E.B. 285	12	...	28	2	19	2	31	...	148	296
	E.B. 286	3	1	49	1	20	6	21	2	188	340
	E.B. 287	1	...	47	2	5	1	13	...	153	247
	E.B. 288	3	...	29	1	15	1	19	...	150	209
	E.B. 289	5	...	36	2	8	2	25	...	156	281
	Ward Total	**45**	**11**	**672**	**23**	**295**	**56**	**232**	**39**	**2,270**	**3,966**
Ward 18	E.B. 231	14	2	34	1	10	2	41	2	188	334
	E.B. 232	1	3	3	11	22	...	2	...	165	229
	E.B. 233	1	...	39	1	32	2	22	1	156	334

(1)	(2)	(29)	(30)	(31)	(32)	(33)	(34)	(35)	(36)	(37)	(38)
	E.B. 234	2	...	34	2	9	...	30	1	161	301
	E.B. 235	4	...	32	1	3	...	27	2	171	250
	E.B. 236	4	...	51	4	40	4	21	2	154	320
	E.B. 237	...	...	78	...	64	6	5	...	155	369
	E.B. 238	1	...	65	2	27	...	10	...	187	245
	E.B. 239	3	...	68	8	29	5	11	1	167	284
	E.B. 240	2	1	79	...	18	4	11	2	179	288
	E.B. 241	...	...	88	2	10	...	12	1	174	308
	Ward Total	**32**	**6**	**571**	**32**	**264**	**23**	**192**	**12**	**1,857**	**3,325**
Ward 19	E.B. 242	...	...	15	...	29	1	70	2	202	353
	E.B. 243	2	...	37	5	15	...	34	2	172	298
	E.B. 244	...	...	35	2	11	...	35	1	174	318
	E.B. 245	1	...	26	...	4	...	20	...	188	285
	E.B. 246	55	2	21	2	13	1	33	2	181	348
	E.B. 247	4	...	43	1	7	...	20	1	180	291
	E.B. 248	5	1	31	...	15	1	30	5	176	285
	E.B. 249	3	...	30	5	5	...	43	2	173	293
	E.B. 250	13	3	25	3	35	4	35	2	178	264
	E.B. 251	...	...	9	...	7	...	38	...	259	294
	E.B. 252	1	...	25	1	10	...	27	...	217	343
	Ward Total	**84**	**6**	**297**	**19**	**151**	**7**	**385**	**17**	**2,100**	**3,372**
Ward 20	E.B. 253	41	1	42	62	39	...	8	1	152	262
	E.B. 254	2	...	26	...	9	10	17	5	185	276
	E.B. 255	...	...	26	...	2	...	15	...	187	345
	E.B. 256	3	...	10	1	44	...	5	1	203	387
	E.B. 257	...	...	1	...	18	...	7	...	136	249
	E.B. 258	...	1	22	1	41	...	7	1	202	339
	E.B. 259	...	...	2	...	30	7	5	...	142	161
	E.B. 260	...	...	37	11	15	3	20	...	205	307
	E.B. 261	3	...	30	...	9	...	45	...	234	334
	E.B. 262	4	...	10	...	38	...	37	...	208	326
	E.B. 263	...	...	16	...	17	1	88	8	161	352
	E.B. 264	...	...	22	...	5	...	47	22	191	275
	E.B. 265	45	1	28	15	16	2	11	...	176	304
	E.B. 266	93	1	25	32	11	...	4	...	184	270
	E.B. 267	6	...	38	1	37	...	5	...	143	340
	E.B. 268	...	...	6	...	77	7	8	...	136	304
	E.B. 269	5	...	44	3	13	2	3	...	192	352
	E.B. 270	7	...	69	14	30	4	9	9	163	274
	Ward Total	**209**	**4**	**454**	**140**	**451**	**36**	**341**	**47**	**3,200**	**5,457**
Ward 21	E.B. 271	20	6	2	...	178	1	...	6	214	387
	E.B. 272	8	...	2	2	155	...	...	4	233	302
	E.B. 273	...	...	3	...	170	4	10	2	232	360

Location Code No.	Name of Town/Ward or Locality or Block/ Enumerator's Block No.	Area in Square Miles	No. of Occupied Residential Houses	No. of Households	Total Population (including Institutional and Houseless Population)			Scheduled Castes		Scheduled Tribes		Literate and Educated Persons		WORKERS: Total Workers (I-IX)	
					P	M	F	M	F	M	F	M	F	M	F
(1)	(2)	(3)	(4)	(5)	(6)	(7)	(8)	(9)	(10)	(11)	(12)	(13)	(14)	(15)	(16)
Ward 21– (*Contd.*)	E.B. 274		102	110	710	373	337								
	E.B. 275		98	113	553	296	257	117	104	...	...	299	239	122	17
	E.B. 276		109	113	620	302	318	99	105	...	...	204	100	139	2
	E.B. 277		134	134	557	294	263	80	72	...	...	178	100	124	1
	Ward Total		**857**	**953**	**4,747**	**2,498**	**2,249**	**373**	**366**	**17**	**19**	176	101	135	1
Ward 22	E.B. 278		94	155	572	293	279	199	181			**1,716**	**1,062**	**1,074**	**46**
	E.B. 279		113	120	687	332	355	132	165	...	...	125	40	160	83
	E.B. 280		132	148	666	337	329	213	207	...	...	148	33	167	8
	E.B. 281		93	98	697	363	334	267	258	...	...	86	18	180	30
	E.B. 282		106	108	650	340	310	...	...	...	...	123	10	211	76
	E.B. 283		88	104	553	289	264	2	...	...	...	94	24	191	26
	E.B. 284		81	110	524	261	263	...	...	...	...	132	20	159	24
	Ward Total		**707**	**843**	**4,349**	**2,215**	**2,134**	**813**	**811**	...	...	83	6	144	27
										...	...	**791**	**151**	**1,212**	**274**

Location Code No.	Name of Town/Ward or Locality or Block/ Enumerator's Block No.	WORKERS I Cultivators M	F	II Agricultural Labourers M	F	III Livestock, Forestry, Fishing, Hunting and Plantations, Orchards and allied Activities M	F	IV Mining and Quarrying M	F	V Manufacturing, Processing, Servicing and Repairs (a) Household Industry M	F	(b) Other than Household Industry M	F
(1)	(2)	(17)	(18)	(19)	(20)	(21)	(22)	(23)	(24)	(25)	(26)	(27)	(28)
Ward 21– (*Contd.*)	E.B. 274	...	...	...	...	...	...	...	...	2	...	...	...
	E.B. 275	...	...	2	1	...	...	...	...	...	...	1	...
	E.B. 276	...	...	...	...	...	...	...	...	...	..	...	...
	E.B. 277	...	...	...	...	...	...	...	...	...	...	...	...
	Ward Total	...	...	**2**	**1**	...	...	...	...	**3**	...	**6**	**1**
Ward 22	E.B. 278	5	2	60	80	3	...	...	...	...	...	59	1
	E.B. 279	32	1	8	1	1	...	...	...	...	...	11	...
	E.B. 280	15	...	8	...	12	...	...	...	1	3	78	10
	E.B. 281	50	...	32	76	...	...	...	...	3	...	58	...
	E.B. 282	81	2	21	12	19	1	...	...	32	8	9	...
	E.B. 283	13	...	3	1	1	...	...	...	43	6	27	5
	E.B. 284	3	4	1	...	1	...	...	...	11	2	26	...
	Ward Total	**199**	**9**	**133**	**170**	**37**	**1**	...	...	**90**	**19**	**268**	**16**

PRIMARY CENSUS ABSTRACT

WARANGAL DISTRICT — WARANGAL CITY — WARANGAL TALUK

Location Code No.	Name of Town/Ward or Locality or Block/ Enumerator's Block No.	WORKERS VI Construction M	WORKERS VI Construction F	WORKERS VII Trade & Commerce M	WORKERS VII Trade & Commerce F	WORKERS VIII Transport, Storage & Communications M	WORKERS VIII Transport, Storage & Communications F	WORKERS IX Other Services M	WORKERS IX Other Services F	X Non-Workers M	X Non-Workers F
(1)	(2)	(29)	(30)	(31)	(32)	(33)	(34)	(35)	(36)	(37)	(38)
Ward 21– (*Contd.*)	E.B. 274	...	...	2	...	107	3	11	14	251	320
	E.B. 275	...	...	1	...	135	...	...	1	157	255
	E.B. 276	...	...	1	...	123	...	...	1	178	317
	E,B. 277	1	...	8	...	126	...	...	...	159	262
	Ward Total	**29**	**6**	**19**	**2**	**994**	**8**	**21**	**28**	**1,424**	**2,203**
Ward 22	E.B. 278	5	...	7	...	11	...	10	...	133	196
	E.B. 279	13	...	3	...	80	5	19	1	165	347
	E.B. 280	9	5	11	4	30	6	16	2	157	299
	E.B. 281	9	...	9	...	29	...	21	...	152	258
	E.B. 282	1	...	17	3	3	...	8	...	149	284
	E,B. 283	3	...	49	6	8	...	12	6	130	240
	E.B. 284	58	1	8	1	6	2	30	17	117	236
	Ward Total	**98**	**6**	**104**	**14**	**167**	**13**	**116**	**26**	**1,003**	**1,860**

ALPHABETICAL LIST OF VILLAGES

PARKAL TALUK

1971 Location Code No.	Name of Village
(1)	(2)
32	Akenpalle
43	Ankushapur (Siwar Pidsilla)
18	Ankushapur (Siwar Somanpalle)
125	Azamnagar
107	Bhagirthipet
123	Bhimghanpur
118	Bhoopalpalle
26	Bornepalle
128	Budharam
131	Byakkapet
6	Chainpak
47	Challagarege
68	Chennapur
59	Cherlapal'e
121	Chiknepalle
44	Chittyal
61	Choutparthi
67	Dammannapet
83	Dharmaram
12	Dhoothpalle
127	Dikshakunta
30	Dubbiyal
129	Dudekulapalle
25	Garmillapalle
86	Ghatlakaniparthi
4	Giddemutharam
113	Gopalapur
11	Gorlavedu
115	Gudadupalle
40	Gudipahad
23	Gummadvelli
56	Gundlakurthi
97	Hanz Buzurg
92	Hussainpalle
41	Issipet
14	Jadalpet
69	Jaggaiahpet
71	Jamshedbegpalle
117	Jangedu
49	Jookal
15	Kailapur
2	Kalikota
3	Kalvapalle
119	Kamalapur
74	Kamareddipalle
66	Kanaparthi
82	Kantatmakur
101	Katakshapur
102	Katrepalle
75	Kodepak (Kalan)
73	Kodepak (Khurd)
110	Kodvatancha
116	Kompalle
104	Konaraopet
72	Koppul
103	Kothapalle (Gori)
114	Kothapalle (Sinthamannem)
84	Kowkonda
28	Kundanpalle
34	Kurkishal
52	Lakshmipuram
109	Lingal
79	Madharam
111	Madthapalle
64	Malkapet
50	Medaramatla
57	Metpalle
42	Mogullapalle
37	Motlapalle
46	Muchinparthi
100	Muddunoor
39	Mulkalpalle
60	Mushtyalapalle
93	Mylaram
81	Nadikuda
65	Nagaram
124	Nagaram
126	Nandigama
58	Narlapur
16	Nawabpet
99	Neerukulla
8	Neradpalle (*Patti* Mahadevpur)
96	Neradupalle (*Patti* Katakshapur)
9	Ninepaka
78	Paidipalle
122	Pambapuram
130	Pandipampula
21	Pangadpalle
77	Parkal
36	Parlapalle
35	Pedda Komatpalle
38	Pidsilla
87	Pocharam
98	Polaram
112	Pongandla
33	Pothgal
62	Pulgilla
91	Pyathipak
5	Raghavapur
31	Raghavreddipet
63	Raiparthi
76	Rajipeta
106	Ramannagudem
19	Ramkishtapur (Siwar Tekumatla)
22	Ramkishtapur (Siwar Velchal)
120	Rampur
51	Rangapuram
108	Regonda
48	Repaka
85	Sarwapur
90	Shayampet
95	Singaram (Katachpur)
89	Singaram (Kothaghat)
17	Somanpalle
70	Sultanapur
88	Taharupur
20	Tekumatla
45	Thirmalapur
105	Thirmalgiri
10	Vajnepalle
54	Varikole
94	Vasanthapur
24	Velchal
29	Vellampalle (Bejigir) (*Patti* Bejgir Sharif)
80	Vellampalle (*Patti* Chandragir)
55	Vemulapalle
7	Vencharami
53	Venkatapur
1	Venkatraopalle
13	Vodthala
27	Yemped

PRIMARY CENSUS ABSTRACT

WARANGAL DISTRICT

PAKKAL TALUK

Location Code No.	Name of Village/ Town		Area in Square Miles	No. of Occupied Residential Houses	No. of Households	Total Population (including Institutional and Houseless Population)			Scheduled Castes		Scheduled Tribes		Literate and Educated Persons		WORKERS: Total Workers (I-IX)	
						P	M	F	M	F	M	F	M	F	M	F
(1)	(2)		(3)	(4)	(5)	(6)	(7)	(8)	(9)	(10)	(11)	(12)	(13)	(14)	(15)	(16)
PARKAL TALUK		***T**	**1,360.0**	**41,722**	**44,465**	**213,443**	**109.029**	**104,414**	**21,933**	**20,737**	**1,476**	**1,389**	**19,502**	**4.159**	**67,093**	**31,701**
		***R**	**1,360.0**	**41,722**	**44,465**	**213,443**	**109,029**	**104,414**	**21,933**	**20,737**	**1,476**	**1,389**	**19,502**	**4,159**	**67,093**	**31,701**
		***U**	...	...	...	...	...	...	...	...	...	...	...	...	...	...
1	Venkatraopalle		1.50	269	272	1,350	680	670	77	92	...	...	70	7	470	349
2	Kalikota		4.35	33	36	181	99	82	8	5	...	...	...	...	59	52
3	Kalvapalle		1.11	44	46	236	121	115	34	32	34	32	1	...	81	65
4	Giddemutharam		3.22	242	242	1,121	556	565	146	146	...	...	43	2	371	293
5	Raghavapur		2.57	197	200	961	474	487	156	174	...	...	55	12	307	197
6	Chainpak		8.94	168	172	824	435	389	120	136	58	49	46	1	289	15
7	Vencharami		13.81	130	132	691	350	341	41	41	51	53	13	1	208	7
8	Neradpalle (*Patti* Mahadevpur)		6.76	195	204	957	486	471	67	59	48	33	45	8	311	122
9	Ninepaka		8.17	304	316	1,443	761	682	122	120	64	55	79	13	486	378
10	Vajnepalle		1.40	97	103	440	223	217	82	91	6	4	28	3	140	72
11	Gorlavedu		4.63	524	537	2,516	1,306	1,210	114	114	...	...	96	12	778	390
12	Dhoothpalle		1.93	98	101	476	246	230	57	46	...	...	59	14	148	90
13	Vodthala		4.03	360	365	1,680	836	844	159	181	16	16	152	30	535	301
14	Jadalpet		5.77	371	394	1,836	922	914	154	142	10	10	207	35	6 8	158
15	Kailapur		3.54	40	41	188	87	101	...	...	...	...	3	...	58	30
16	Nawabpet		6.14	405	412	2,031	1,029	1,002	201	185	...	...	146	51	691	538
17	Somanpalle		1.31	157	157	750	386	364	20	26	...	...	41	8	261	162
18	Ankushapur (Siwar Somanapalle)		0.67	178	178	832	436	396	70	62	...	...	24	13	269	48
19	Ramkishtapur (Siwar Tekumatla)		0.87	185	265	825	434	391	45	39	...	...	50	11	283	92
20	Tekumatla		1.91	237	255	1,222	600	622	176	163	...	...	104	21	422	236
21	Pangadpalle		1.16	158	161	751	391	360	93	75	...	...	44	18	218	125
22	Ramkishtapur (Siwar Velchal)		1.27	233	235	1,007	525	482	28	13	...	...	85	24	332	224
23	Gummadvelli		1.28	72	81	401	195	206	75	85	...	...	51	14	130	61
24	Velchal		4.19	388	393	1,940	1,010	930	241	249	...	...	153	39	636	278
25	Garmillapalle		3.27	429	435	2,122	1,082	1,040	221	179	...	...	208	81	673	414

(1)	(2)	(3)	(4)	(5)	(6)	(7)	(8)	(9)	(10)	(11)	(12)	(13)	(14)	(15)	(16)
26	Bornepalle	1.23	157	158	370	186	184	35	33	...	...	18	3	113	55
27	Yemped	1.14	124	124	981	474	507	94	87	...	...	144	58	291	119
28	Kundanpalle	2.46	323	345	1,542	782	760	148	138	...	...	189	62	512	429
29	Vellampalle (Bejigir) *Patti* Bejgir Sharif	2.89	264	274	1,275	628	647	167	179	...	...	140	26	415	180
30	Dubbiyal	2.52	289	289	1,426	723	703	210	189	...	...	158	46	460	193
31	Raghavreddipet	2.53	258	278	1,296	638	658	92	100	...	...	109	26	408	163
32	Akenpalle	2.68	400	400	1,902	980	922	396	387	...	...	150	43	633	408
33	Pothgal	2.59	166	173	938	461	477	115	142	...	...	67	16	312	242
34	Kurkishal	1.36	151	154	727	379	348	53	51	...	...	72	7	246	180
35	Pedda Komatpalle	2.44	237	241	1,195	596	599	91	85	...	...	86	9	403	294
36	Parlapalle	3.14	400	407	2,074	1,040	1,034	208	193	...	...	184	25	640	232
37	Motlapalle	2.89	322	337	1,665	854	811	180	166	...	...	172	31	540	94
38	Pidsilla	1.40	442	471	2,085	1,092	993	174	164	...	...	182	33	652	427
39	Mulkapalle	2.32	253	261	1,273	655	618	178	163	...	...	116	24	426	297
40	Gudipahad	1.55	164	164	912	484	428	40	34	1	2	49	6	284	153
41	Issipet	5.09	606	654	3,116	1,586	1,530	309	304	...	...	260	44	1,002	271
42	Magullapalle	4.53	670	725	3,198	1,613	1,585	232	224	...	...	323	45	1,075	487
43	Ankushapur (Siwar Pidisilla)	1.36	82	83	368	193	175	39	33	...	...	23	...	128	2
44	Chittyal	3.20	459	492	2,398	1,230	1,168	226	242	18	15	247	87	782	388
45	Thirmalapur	3.58	228	238	1,187	622	565	111	71	...	...	89	21	360	64
46	Muchinparthi	5.82	83	86	423	218	205	26	24	...	...	40	17	131	70
47	Challagarege	2.92	601	607	2,969	1,485	1,484	279	292	...	...	434	70	906	367
48	Repaka	5.26	427	488	2,412	1,191	1,221	238	227	...	...	280	76	748	251
49	Jookal	4.85	582	646	2,991	1,509	1,482	299	287	...	...	352	103	925	150
50	Medaramatla	1.85	149	158	756	379	377	83	97	...	...	44	10	209	108
51	Rangapuram	3.15	465	512	2,497	1,312	1,185	279	242	...	...	198	22	829	589
52	Lakshmipuram	1.77	228	261	1,182	623	559	162	141	...	...	92	45	402	255
53	Venkatapur	2.65	232	249	1,175	604	571	111	137	...	...	93	14	384	129
54	Varikole	3.83	492	513	2,555	1,318	1,237	239	237	...	...	146	18	808	328
55	Vemulapalle	3.43	443	474	2,358	1,203	1,155	289	261	...	...	244	47	698	392
56	Gundlakurthi	0.80	77	77	344	166	178	73	65	...	...	12	2	104	49
57	Metpalle	2.88	257	262	1,305	667	638	192	176	...	...	90	22	402	5
58	Narlapur	4.53	460	496	2,340	1,184	1,156	253	237	...	...	273	42	784	566
59	Cherlapalle	2.33	476	519	2,700	1,353	1,347	176	193	...	...	265	35	784	351
60	Mushtyalapalle	1.89	138	143	702	373	329	161	139	...	...	55	14	237	103
61	Choutparthi	2.04	247	262	1,310	667	643	264	226	...	...	93	17	414	373
62	Pulgilla	2.54	266	307	1,428	739	689	191	160	...	...	142	20	465	274
63	Raiparthi	5.37	805	832	3,990	2,070	1,920	384	384	...	...	413	14	1,200	366
64	Malkapet	1.92	247	250	1,285	660	625	122	122	...	...	186	41	375	118
65	Nagaram	3.05	696	734	3,348	1,653	1,695	342	320	...	...	373	56	999	518

*T R U area figures are in Sq. Kms. and Village/Town area figures are in Sq. Miles

PRIMARY CENSUS ABSTRACT

WARANGAL DISTRICT

PARKAL TALUK

Location Code No.	Name of Village/ Town		WORKERS I Cultivators M (17)	WORKERS I Cultivators F (18)	WORKERS II Agricultural Labourers M (19)	WORKERS II Agricultural Labourers F (20)	WORKERS III Livestock, Forestry, Fishing, Hunting and Plantations, Orchards & allied Activities M (21)	WORKERS III Livestock, Forestry, Fishing, Hunting and Plantations, Orchards & allied Activities F (22)	WORKERS IV Mining and Quarrying M (23)	WORKERS IV Mining and Quarrying F (24)	WORKERS V Manufacturing, Processing, Servicing and Repairs (a) Household Industry M (25)	WORKERS V Manufacturing, Processing, Servicing and Repairs (a) Household Industry F (26)	WORKERS V Manufacturing, Processing, Servicing and Repairs (b) Other than Household Industry M (27)	WORKERS V Manufacturing, Processing, Servicing and Repairs (b) Other than Household Industry F (28)
(1)	(2)													
PARKAL TALUK		**T**	**27,309**	**4,520**	**20,442**	**23,323**	**4,159**	**137**	**260**	**29**	**5,701**	**1,449**	**3,141**	**247**
		R	**27,309**	**4,520**	**20,442**	**23,323**	**4,159**	**137**	**260**	**29**	**5,701**	**1,449**	**3,141**	**247**
		U	...	...	...	...	...	...	...	...	...	...	...	...
1	Venkatraopalle	.	173	26	217	312	22	...	...	...	20	2	14	...
2	Kalikota	.	17	13	32	39	5	...	...	...	1	...	...	...
3	Kalvapalle	.	14	8	49	55	11	...	1	...	...	...	...	...
4	Giddemutharam	.	120	40	190	240	16	...	...	...	24	2	7	...
5	Raghavapur	.	164	47	86	137	18	3	1	...	13	...	14	...
6	Chainpak	.	163	2	64	11	20	...	1	...	11	...	2	...
7	Vencharami	.	127	3	30	4	15	...	4	...	6	...	10	...
8	Neradpalle *(Patti* Mahadevpur)	.	136	31	88	74	32	...	2	...	20	4	14	2
9	Ninepaka	.	196	...	209	373	16	—	6	1	27	3	6	...
10	Vajnepalle	.	29	12	42	53	4	...	1	...	14	2	34	...
11	Gorlavedu	.	295	8	227	343	57	5	...	...	76	12	31	1
12	Dhoothpalle	.	47	3	51	82	5	...	...	...	5	...	21	...
13	Vodthala	.	228	105	175	175	32	...	3	...	36	7	31	...
14	Jadalpet	.	305	1	174	148	37	...	...	...	32	...	22	...
15	Kailapur	.	23	...	13	30	18	...	...	...	...	...	...	...
16	Nawabpet	.	222	23	365	500	2	...	...	...	45	1	20	...
17	Somanpalle	.	120	...	48	142	40	1	2	...	18	5	16	...
18	Ankushapur (Siwar Somanapalle)	.	86	...	104	44	34	3	...	...	24	...	1	1
19	Ramkishtapur (Siwar Tekumatla)	.	103	9	57	54	39	1	11	9	32	4	4	3
20	Tekumatla	.	154	7	155	195	33	2	...	...	24	9	12	...
21	Pangadpalle	.	95	...	66	110	12	...	...	...	6	14	18	...
22	Ramakishtapur (Siwar Velchal)	.	117	68	79	97	27	1	...	...	81	49	11	1
23	Gummadvelli	.	44	...	63	61	...	...	1	...	3	...	9	...
24	Velchal	.	177	2	280	250	43	...	...	...	41	10	36	...
25	Garmillapalle	.	279	44	277	352	29	1	1	...	35	9	1	1

(1)	(2)	(17)	(18)	(19)	(20)	(21)	(22)	(23)	(24)	(25)	(26)	(27)	(28)
26	Bornepalle	42	...	28	51	8	...	12	...	6	...	12	...
27	Yemped	83	3	113	99	4	...	2	...	12	5	40	...
28	Kundanpalle	243	177	167	215	21	...	...	...	29	25	12	...
29	Vellampalle (Bejigir) *Patti* Bejagir Sharif	134	7	158	141	31	...	...	...	62	13	...	...
30	Dubbiyal	142	...	148	174	37	...	2	...	48	3	25	4
31	Raghavreddipet	106	7	111	119	48	2	2	...	53	13	48	...
32	Akenpalle	167	2	316	394	17	...	...	...	45	2	39	...
33	Pothgal	62	...	172	234	7	2	1	...	18	1	35	...
34	Kurkishal	144	...	69	168	11	...	2	...	8	3	...	...
35	Pedda Komatpalle	203	66	119	213	9	3	1	...	49	1	16	...
36	Parlapalle	239	...	209	209	33	2	2	...	82	16	43	...
37	Motlapalle	205	3	187	60	37	5	...	...	53	13	20	...
38	Pidsilla	269	55	214	359	32	...	...	...	66	3	5	...
39	Mulkalpalle	131	...	175	263	11	...	...	...	64	1	13	1
40	Gudipahad	141	21	108	117	2	...	...	...	16	2	7	...
41	Issipet	447	73	252	140	63	1	...	...	97	21	35	...
42	Magullapalle	384	158	354	267	50	...	1	...	109	42	44	1
43	Ankughapur (Siwar Pidisilla)	55	...	61	2	7	...	...	...	2	...	...	...
44	Chittyal	268	48	249	271	47	2	...	...	66	20	50	...
45	Thirmalapur	167	3	113	57	27	...	...	...	22	4	15	...
46	Muchinparthi	79	33	44	30	...	...	...	...	7	7	1	...
47	Challagarege	409	87	213	246	34	1	3	...	70	10	76	...
48	Repaka	357	32	217	170	58	...	2	...	41	21	10	5
49	Jookal	434	21	190	91	62	1	4	...	71	6	20	...
50	Medaramatla	76	2	54	91	21	...	...	...	12	...	34	...
51	Rangapuram	382	34	222	435	26	...	2	...	119	82	22	...
52	Lakshimipuram	197	54	131	176	25	...	...	...	16	13	17	1
53	Venkatapur	223	55	86	49	32	...	...	...	20	20	4	...
54	Varikole	388	121	154	114	89	7	1	...	84	50	31	...
55	Vemulapalle	220	6	205	329	64	7	...	...	77	7	38	...
56	Gundlakurthi	74	44	14	4	1	...	...	...	10	...	...	...
57	Metpallo	188	...	114	4	18	...	4	...	41	1	15	...
58	Narlapur	352	264	195	245	81	5	1	...	62	27	52	...
59	Cherlapalle	278	88	222	181	62	...	4	...	105	45	33	...
60	Mushtyalapalle	135	48	66	45	8	...	...	...	14	...	...	...
61	Choutparthi	160	3	156	351	53	1	2	...	7	2	5	1
62	Pulgilla	212	79	150	183	25	1	...	...	33	2	18	...
63	Raiparthi	512	87	312	260	70	...	1	...	168	9	57	...
64	Malkapet	170	4	160	114	5	...	...	...	15	...	...	...
65	Nagaram	349	133	188	291	139	10	6	3	114	41	72	1

PRIMARY CENSUS ABSTRACT

WARANGAL DISTRICT — PARKAL TALUK

Location Code No.	Name of Village/ Town		WORKERS VI Construction M	WORKERS VI Construction F	WORKERS VII Trade & Commerce M	WORKERS VII Trade & Commerce F	WORKERS VIII Transport, Storage & Communications M	WORKERS VIII Transport, Storage & Communications F	WORKERS IX Other Services M	WORKERS IX Other Services F	X Non-Workers M	X Non-Workers F
(1)	(2)		(29)	(30)	(31)	(32)	(33)	(34)	(35)	(36)	(37)	(38)
PARKAL TALUK		**T**	**513**	**52**	**1,451**	**306**	**169**	**1**	**3,948**	**1,637**	**41,936**	**72,713**
		R	513	52	1,451	306	169	1	3,948	1,637	41,936	72,713
		U	...	...	...	...	...	...	...	...	...	...
1	Venkatraopalle	.	...	...	9	1	...	...	15	8	210	321
2	Kalikota	.	2	...	1	...	...	1	1	...	40	30
3	Kalvapalle	.	1	...	1	...	1	...	3	2	40	50
4	Giddemutharam	.	...	...	2	...	...	...	12	11	185	272
5	Raghavapur	.	...	...	3	...	1	...	7	10	167	290
6	Chainpak	.	...	...	4	...	...	...	24	2	146	374
7	Vencharami	.	4	...	2	...	...	...	10	...	142	334
8	Neradpalle (*Patti* Mahadevpur)	.	...	...	4	2	...	...	15	9	175	349
9	Ninepaka	.	4	...	7	...	...	...	15	1	275	304
10	Vajnepalle	.	...	...	3	...	...	...	13	5	83	145
11	Gorlavedu	.	6	2	13	4	11	...	62	15	528	820
12	Dhoothpalle	.	...	...	4	...	...	...	15	5	98	140
13	Vodthala	.	5	...	5	...	1	...	19	14	301	543
14	Jadalapet	.	...	...	5	1	1	...	32	8	314	756
15	Kailapur	.	...	...	...	...	...	...	4	...	29	71
16	Nawabpet	.	...	...	9	2	...	...	28	12	338	464
17	Somanpalle	.	2	...	2	2	...	...	13	12	125	202
18	Ankushapur (Siwar Somanapalle)	.	...	...	3	...	...	...	17	...	167	348
19	Ramkishtapur (Siwar Tekumatla)	.	2	1	3	...	2	...	30	11	151	299
20	Tekumatla	.	1	9	6	...	...	...	37	14	178	386
21	Pangadpalle	.	...	...	1	...	...	...	20	1	173	235
22	Ramkishtapur (Siwar Velchal)	.	...	...	5	4	...	...	12	4	193	258
23	Gummadvelli	.	...	...	1	...	1	...	8	...	65	145
24	Velchal	.	2	...	12	2	3	...	42	14	374	652
52	Garmillapalle	.	2	...	9	...	1	...	39	7	409	626

(1)	(2)	(29)	(30)	(31)	(32)	(33)	(34)	(35)	(36)	(37)	(38)
26	Bornepalle	...	...	1	...	...	...	4	4	73	129
27	Yemped	5	...	2	1	...	...	30	11	183	388
28	Kundanpalle	3	...	2	...	1	...	34	12	270	331
29	Vellampalle (Bejigir) *Patti* Bejgir Sharif	...	...	3	1	...	...	27	18	213	467
30	Dubbiyal	2	1	4	...	2	...	50	11	263	510
31	Raghavreddipet	1	...	18	2	1	...	20	20	230	495
32	Akenpalle	2	...	10	...	1	...	36	10	347	514
33	Pothgal	...	...	4	...	...	...	13	5	149	235
34	Kurkishal	...	...	3	...	...	...	9	9	133	168
35	Pedda Komatpalle	...	...	1	1	...	...	5	10	193	305
36	Parlapalle	2	...	5	1	5	...	20	4	400	802
37	Motlapalle	3	...	2	...	2	...	31	13	314	717
38	Pidsilla	2	...	34	1	...	...	30	9	440	566
39	Mulkalpalle	...	...	5	...	...	...	27	32	229	321
40	Gudipahad	...	...	...	...	...	...	10	13	200	275
41	Issipet	3	...	24	3	7	...	74	33	584	1,259
42	Magullapalle	1	...	28	1	6	...	98	18	538	1,098
43	Ankushapur (Siwar Pidisilla)	...	...	1	...	...	...	2	...	65	173
44	Chittyal	4	...	7	1	3	...	88	46	448	780
45	Thirmalapur	1	...	2	...	...	...	13	...	262	501
46	Muchinparthi	...	...	...	...	...	...	...	...	87	135
47	Challagarege	24	3	14	2	1	...	62	18	579	1,117
48	Repaka	25	...	11	1	2	...	25	22	443	970
49	Jookal	34	...	23	1	1	...	86	30	584	1,332
50	Medaramatla	...	...	6	2	...	...	6	13	170	269
51	Rangapuram	6	...	12	...	1	...	37	38	483	596
52	Lakshmipuram	2	...	1	...	...	...	13	11	221	304
53	Venkatapur	1	...	1	...	1	...	16	5	220	442
54	Varikole	...	...	17	8	...	...	44	28	510	909
55	Vemulapalle	29	...	21	13	2	...	42	30	505	763
56	Gundlakurthi	...	...	...	...	...	...	5	1	62	129
57	Metpalle	...	...	1	...	...	...	21	...	265	633
58	Narlapur	1	...	11	4	...	...	29	21	400	590
59	Cherlapalle	...	...	27	2	1	...	52	35	569	996
60	Mushtyalapalle	2	...	3	1	...	...	9	9	136	226
61	Choutparthi	4	...	2	2	...	...	25	13	253	270
62	Pulgilla	6	...	9	...	...	...	12	9	274	415
63	Raiparthi	5	2	16	2	...	...	59	6	870	1,554
64	Malkapet	5	...	9	...	...	...	11	...	285	507
65	Nagaram	2	...	33	2	1	...	95	37	654	1,177

PRIMARY CENSUS ABSTRACT

WARANGAL DISTRICT — PARKAL TALUK

Location Code No.	Name of Village/ Town	Area in Square Miles	No. of Occupied Residential Houses	No. of Households	Total Population (including Institutional and Houseless Population)			Scheduled Castes		Scheduled Tribes		Literate and Educated Persons		WORKERS: Total Workers (I-IX)	
					P	M	F	M	F	M	F	M	F	M	F
(1)	(2)	(3)	(4)	(5)	(6)	(7)	(8)	(9)	(10)	(11)	(12)	(13)	(14)	(15)	(16)
66	Kanaparthi	5.02	514	592	2,894	1,415	1,479	287	268	13	13	196	30	888	414
67	Dammannapet	4.93	482	519	2,514	1,287	1,227	172	145	...	...	147	65	787	440
68	Chennapur	3.09	202	209	952	480	472	75	78	26	26	72	8	312	152
69	Jaggaiahpet	3.41	298	327	1,516	812	704	59	50	...	...	33	...	505	300
70	Sultanapur	3.41	346	360	1,635	841	794	95	90	...	...	38	2	486	267
71	Jamshedbegpalle	0.84	21	25	101	53	48	...	...	...	...	2	...	27	26
72	Koppul	4.50	754	796	3,927	2,012	1,915	380	334	...	...	489	59	1,234	536
73	Khodepak (Khurd)	7.01	828	839	4,030	2,050	1,980	538	532	...	...	350	54	1,293	688
74	Kamareddipalle	0.84	131	141	811	421	390	107	94	...	...	96	7	224	29
75	Kodepak (Kalan)	5.95	856	989	4,286	2,145	2,141	372	387	...	...	582	138	1,294	445
76	Rajipeta	0.94	122	123	601	303	298	...	...	...	...	32	6	158	91
77	Parkal	5.20	1,179	1,625	8,522	4,434	4,088	1,120	1,008	1	...	946	749	2,256	521
78	Paidipalle	3.40	95	95	399	203	196	57	54	...	...	21	...	120	32
79	Madharam	2.38	433	446	2,150	1,092	1,058	286	250	...	...	188	28	617	133
80	Vellampalle (*Patti* Chandragir)	3.47	509	592	2,769	1,431	1,338	413	390	...	...	239	29	893	306
81	Nadikuda	3.31	512	533	2,667	1,343	1,324	238	248	...	...	324	52	819	254
82	Kantatmakur	5.09	468	511	2,576	1,307	1,269	329	304	...	...	224	32	837	456
83	Dharmaram	1.63	150	153	828	409	419	100	109	...	...	78	10	240	157
84	Kowkonda	1.82	247	268	1,347	700	647	200	172	...	...	168	33	412	308
85	Sarwapur	0.86	68	68	345	174	171	13	14	...	...	8	...	122	21
86	Ghatlakanparthi	4.00	540	622	2,943	1,530	1,413	267	286	...	...	416	76	914	662
87	Pocharam	3.62	203	206	1,912	978	934	197	180	...	...	262	55	629	411
88	Taharupur	2.47	303	315	1,558	803	755	129	125	...	...	206	47	479	320
89	Singaram (Kothaghat)	1.20	180	206	951	509	442	92	78	...	...	128	16	328	256
90	Shayampet	3.80	945	980	4,491	2,248	2,243	383	341	...	...	648	153	1,396	810
91	Pyathipak	4.05	557	573	2,630	1,371	1,259	401	382	...	...	221	16	847	370
92	Hussainpalle	1.03	115	121	478	240	238	5	3	...	...	41	3	143	117
93	Mylaram	2.77	288	306	1,542	796	746	264	228	...	...	118	12	511	314
94	Vasanthapur	2.65	142	143	697	383	314	52	46	...	...	69	4	227	134
95	Singaram (Katachpur)	2.19	274	276	1,363	684	679	118	101	...	...	100	10	425	352

(1)	(2)	(3)	(4)	(5)	(6)	(7)	(8)	(9)	(10)	(11)	(12)	(13)	(14)	(15)	(16)
96	Neradupalle (*Patti* Katakshapur)	. 1.81	396	401	1,822	907	915	111	109	...	...	203	26	529	98
97	Hanz Buzurg	. 2.01	94	94	399	203	196	41	37	...	...	36	2	128	68
98	Polaram	. 0.79						*Uninhabited*							
99	Neerukulla	. 4.56	586	680	3,317	1,686	1,631	588	564	...	...	492	115	1,026	350
100	Muddunoor	. 1.95	446	464	2,319	1,164	1,155	216	241	...	...	164	34	694	398
101	Katakshapur	. 2.23	95	106	488	246	242	4	4	...	...	50	5	158	87
102	Katrepalle	. 5.96	439	451	2,166	1,134	1,032	264	251	64	51	58	19	704	339
103	Kothapalle (Gori)	. 4.89	856	896	4,128	2,115	2,013	174	164	...	...	298	21	1,318	563
104	Konaraopet	. 1.88	99	99	471	231	240	29	21	...	...	23	...	150	113
105	Thirmalgiri	. 5.55	434	500	2,389	1,226	1,163	180	175	...	...	201	22	768	426
106	Ramannagudem	. 9.58	124	131	655	340	315	60	51	...	...	68	7	219	120
107	Bhagirthipet	. 6.21	788	854	4,123	2 075	2,048	331	306	8	8	312	71	1,266	563
108	Regonda	. 5.24	816	876	4,281	2,182	2,099	435	417	...	...	423	63	1,345	509
109	Lingal	. 3.39	426	468	2,229	1,144	1,085	173	161	...	...	241	51	695	460
110	Kodvatancha	. 4.93	436	438	2,141	1,118	1,023	183	156	...	...	180	38	666	406
111	Madthapalle	. 7.61	453	456	2,128	1,078	1,050	152	145	...	...	297	47	657	255
112	Pongandla	. 1.21	193	195	1,042	530	512	126	115	...	...	60	6	369	278
113	Gopalapur	. 1.53	295	306	1,403	708	695	193	184	...	...	128	10	453	177
114	Kothapalle (Sinthamannem)	. 9.53	279	283	1,318	680	638	212	191	...	...	131	27	441	250
115	Gudadupalle	. 1.01	151	151	734	360	374	39	40	...	...	37	14	236	155
116	Kompalle	. 6.15	506	539	2,567	1,337	1,230	131	126	58	51	159	26	804	266
117	Jangedu	. 9.13	984	989	4,625	2,450	2,175	904	795	124	92	147	16	1,422	295
118	Bhoopalpalle	. 12.60	110	110	479	277	202	114	79	21	25	56	1	155	11
119	Kamalapur	. 2.20	257	272	1,256	619	637	132	153	155	159	64	6	354	93
120	Rampur	. 32.18	93	101	497	269	228	31	31	105	101	85	8	191	33
121	Chiknepalle	. 2.74						*Uninhabited*							
122	Pambapuram	. 2.29	135	142	718	365	353	40	34	...	...	50	4	248	91
123	Bhimghanpur	. 1.57						*Uninhabited*							
124	Nagaram	. 1.98	399	411	1,859	960	899	132	129	216	209	127	13	601	435
125	Azamnagar	. 8.71	432	445	2.003	1,036	967	71	74	62	60	234	33	637	365
126	Nandigama	. 3.93	144	145	694	363	331	88	83	138	141	63	17	262	144
127	Dikshakunta	. 2.39	53	55	252	126	126	...	...	...	...	19	4	81	15
128	Budharam	. 4.54	327	328	1,590	829	761	226	208	54	48	140	18	483	107
129	Dudekulapalle	. 4.76	120	122	601	288	313	19	14	52	54	50	12	187	116
130	Pandipampula	. 7.96	16	17	67	30	37	5	6	...	...	11	3	23	9
131	Byakkapet	. 22.39	98	99	468	239	229	12	9	73	2	39	2	150	47

PRIMARY CENSUS ABSTRACT

WARANGAL DISTRICT

PARKAL TALUK

Location Code No.	Name of Village/ Town	WORKERS I Cultivators M	WORKERS I Cultivators F	WORKERS II Agricultural Labourers M	WORKERS II Agricultural Labourers F	WORKERS III Livestock, Forestry, Fishing, Hunting and Plantations, Orchards & allied Activities M	WORKERS III Livestock, Forestry, Fishing, Hunting and Plantations, Orchards & allied Activities F	WORKERS IV Mining and Quarrying M	WORKERS IV Mining and Quarrying F	WORKERS V Manufacturing, Processing, Servicing and Repairs (a) Household Industry M	WORKERS V Manufacturing, Processing, Servicing and Repairs (a) Household Industry F	WORKERS V Manufacturing, Processing, Servicing and Repairs (b) Other than Household Industry M	WORKERS V Manufacturing, Processing, Servicing and Repairs (b) Other than Household Industry F
(1)	(2)	(17)	(18)	(19)	(20)	(21)	(22)	(23)	(24)	(25)	(26)	(27)	(28)
66	Kanaparthi	415	83	289	313	30	2	...	...	34	3	78	...
67	Dammannapet	361	86	250	328	5	...	...	...	60	8	69	...
68	Chennapur	121	7	94	112	10	1	...	...	26	19	21	...
69	Jaggaiahpet	214	...	199	287	30	...	...	...	31	4	...	...
70	Sultanpur	206	14	93	228	44	4	...	...	37	8	69	...
71	Jamshedbegpalle	12	...	4	15	...	...	...	...	...	...	...	...
72	Koppul	520	102	369	340	90	19	1	...	133	36	63	...
73	Khodepak (Khurd)	596	146	329	479	92	1	...	...	101	27	95	...
74	Kamareddipalle	62	7	67	21	16	...	...	...	12	1	49	...
75	Kodepak (Kalan)	557	77	338	314	54	...	2	...	104	18	100	...
76	Rajipeta	42	11	69	65	20	...	...	...	8	2	5	...
77	Parkal	459	33	511	315	125	4	...	...	156	12	156	54
78	Paidipalle	41	11	40	17	16	...	...	...	14	2	1	...
79	Madharam	295	2	107	120	64	...	10	...	53	5	31	...
80	Vellampalle (*Patti* Chandragir)	371	25	338	267	46	...	...	...	59	4	21	...
81	Nadikuda	401	13	219	219	47	...	...	...	32	4	21	...
82	Kantatmakur	300	117	225	230	110	...	...	...	41	19	54	11
83	Dharmaram	95	13	58	139	46	...	...	...	15	2	16	...
84	Kowkonda	160	...	127	237	5	...	...	...	58	14	18	34
85	Sarwapur	68	2	40	19	...	...	6	...	7	...	...	...
86	Ghatlakaniparthi	341	94	220	446	60	3	...	...	120	69	92	...
87	Pocharam	276	102	148	211	78	...	...	...	69	78	28	...
88	Taharupur	172	...	125	271	53	2	...	...	56	15	30	1
89	Singaram (Kothaghat)	152	94	54	93	11	7	...	...	62	46	21	...
90	Shayampet	354	95	231	280	63	1	31	2	375	222	126	118
91	Pyathipak	195	10	184	262	154	10	7	...	201	55	49	...
92	Hussainpalle	63	14	18	92	15	...	...	...	23	2	...	...
93	Mylaram	270	144	159	158	30	4	4	...	17	1	5	...
94	Vasanthapur	105	3	97	128	9	...	...	...	12	1	2	...
95	Singaram (Katachpur)	186	1	132	342	58	...	1	...	21	4	15	...

(1)	(2)	(17)	(18)	(19)	(20)	(21)	(22)	(23)	(24)	(25)	(26)	(27)	(28)
96	Neradupalle (*Patti* Katakshapur)	169	...	143	71	49	...	3	...	39	...	40	...
97	Hanz Buzurg	14	2	48	65	6	...	39	...	...	...	17	...
98	Polaram					*Uninhabited*							
99	Neerukulla	376	61	307	248	73	2	7	4	105	3	41	...
100	Muddunoor	379	60	173	296	31	2	...	...	55	11	22	...
101	Katakshapur	46	5	52	79	16	...	15	...	7	...	14	...
102	Katrepalle	379	...	242	324	14	...	1	...	34	...	3	...
103	Kothapalle (Gori)	712	196	295	303	65	4	...	...	143	13	...	1
104	Konaraopet	68	...	45	104	6	...	...	...	12	5	6	...
105	Thirmalgiri	377	99	236	290	43	...	...	...	33	...	12	...
106	Ramannagudem	134	72	47	36	12	...	...	...	9	5	...	...
107	Bhagirthipet	443	22	414	473	108	1	...	...	113	22	94	1
108	Regonda	607	9	348	454	16	...	36	10	135	2	130	...
109	Lingal	320	35	259	383	3	...	1	...	68	23	5	...
110	Kodvatancha	298	46	201	352	13	...	1	...	22	...	33	...
111	Madthapalle	291	67	214	172	35	...	1	...	40	6	27	...
112	Pongandla	187	15	155	258	5	...	1	...	7	...	5	...
113	Gopalapur	194	61	190	105	2	...	...	...	25	...	9	...
114	Kothapalle (Sinthamannem)	185	42	166	202	19	...	1	...	16	...	32	...
115	Gudadupalle	95	...	97	152	10	...	...	...	11	...	8	...
116	Kompalle	341	18	284	220	47	...	...	...	42	1	28	3
117	Jangedu	696	10	484	276	77	2	...	...	80	1	23	...
118	Bhoopalpalle	57	...	58	10	6	...	...	...	1	...	11	...
119	Kamalapur	132	5	116	84	23	...	...	...	30	1	21	...
120	Rampur	44	...	65	28	27	...	...	...	12	1	1	...
121	Chiknepalle					*Uninhabited*							
122	Pambapuram	120	11	68	78	29	...	...	...	15	1	1	...
123	Bhimghanpur					*Uninhabited*							
124	Nagaram	206	82	307	339	31	...	3	...	23	1	5	1
125	Azamnagar	199	9	273	334	32	...	...	...	41	3	6	...
126	Nandigama	88	1	129	141	8	...	...	...	9	...	4	...
127	Dikshakunta	62	...	11	11	2	...	...	...	2	1	...	...
128	Budharam	210	12	175	83	24	1	...	...	42	4	...	...
129	Dudekulapalle	116	...	69	114	...	...	...	...	1	...	...	...
130	Pandipampula	18	2	4	7	...	...	...	...	1	...	...	...
131	Byakkapet	75	2	46	40	4	...	...	...	4	...	10	...

PRIMARY CENSUS ABSTRACT

WARANGAL DISTRICT

PARKAL TALUK

Location Code No.	Name of Village/ Town	W O R K E R S									
		VI		VII		VIII		IX		X	
		Construction		Trade & Commerce		Transport, Storage & Communications		Other Services		Non-Workers	
		M	F	M	F	M	F	M	F	M	F
(1)	(2)	(29)	(30)	(31)	(32)	(33)	(34)	(35)	(36)	(37)	(38)
66	Kanaparthi	...	...	11	3	...	...	31	10	527	1,065
67	Dammannapet	...	...	18	3	2	...	22	15	500	787
68	Chennapur	...	...	25	13	...	...	15	...	168	320
69	Jaggaiahpet	...	...	1	1	...	...	30	8	307	404
70	Sultanpur	...	...	7	1	1	...	29	12	355	527
71	Jamshedbegpalle	...	...	...	...	...	...	11	11	26	22
72	Koppul	8	...	18	4	...	...	32	35	778	1,379
73	Kodepak (Khurd)	1	...	25	4	3	...	51	31	757	1,292
74	Kamareddipalle	2	...	4	...	...	...	12	...	197	361
75	Kodepak (Kalan)	2	...	36	18	2	...	99	18	851	1,696
76	Rajipeta	...	...	3	2	...	...	11	11	145	207
77	Parkal	147	28	244	7	36	...	422	68	2,178	3,567
78	Paidipalle	...	...	3	2	...	...	5	...	83	164
79	Madharam	...	...	19	...	13	...	25	6	475	925
80	Vellampalle (*Patti* Chandragir)	16	...	13	2	3	...	26	8	538	1,032
81	Nadikuda	4	...	14	...	2	1	49	17	524	1,070
82	Kantatmakur	15	...	22	30	3	...	67	49	470	813
83	Dharmaram	...	...	3	1	...	...	7	2	169	262
84	Kowkonda	1	...	13	2	1	...	29	21	288	339
85	Sarwapur	...	...	...		...	...	1	...	52	150
86	Ghatlakaniparthi	2	...	15	9	2	...	62	41	616	751
87	Pocharam	2	1	...	1	...	...	28	18	349	523
88	Taharupur	2	...	9	17	1	...	31	14	324	435
89	Singaram (Kothaghat)	3	...	18	...	...	...	7	16	181	186
90	Shayampet	14	...	76	42	6	...	120	50	852	1,433
91	Pyathipak	8	...	26	7	2	...	21	26	524	889
92	Hussainpalle	...	...	...	...	1	...	23	9	97	121
93	Mylaram	...	...	12	3	...	...	14	4	285	432
94	Vasanthapur	...	...	...	2	...	...	2	..	156	180
95	Singaram (Katachpur)	1	...	4	...	...	...	7	5	259	327

(1)	(2)	(29)	(30)	(31)	(32)	(33)	(34)	(35)	(36)	(37)	(38)
96	Neradupalle (*Patti* Katakshapur)	8	...	8	1	2	...	68	26	378	817
97	Hanz Buzurg	...	...	4	1	...	...	...	...	75	128
98	Polaram					*Uninhabited*					
99	Neerukulla	15	...	32	13	2	...	68	19	660	1,281
100	Muddunoor	...	...	7	12	2	...	25	17	470	757
101	Katakshapur	...	...	4	3	1	...	3	...	88	155
102	Katrepalle	...	...	8	...	4	...	19	15	430	693
103	Kothapalle (Gori)	6	...	34	3	1	...	62	43	797	1,450
104	Konaraopet	3	...	...	...	...	...	10	4	81	127
105	Thirmalgiri	5	...	6	5	1	...	55	32	458	737
106	Ramannagudem	...	...	1	...	...	...	16	7	121	195
107	Bhagirthipet	1	...	21	2	1	...	71	42	809	1,485
108	Regonda	4	...	25	1	1	...	43	33	837	1,590
109	Lingal	1	...	8	2	2	...	28	17	449	625
110	Kodvatancha	9	...	46	...	...	...	43	8	452	617
111	Madthapalle	5	...	10	5	1	...	33	5	421	795
112	Pongandla	...	...	1	...	...	...	8	5	161	234
113	Gopalapur	1	...	9	1	...	...	23	10	255	518
114	Kothapalle (Sinthamannem)	2	1	4	...	...	...	16	5	239	388
115	Gudadupalle	...	...	6	...	...	...	9	3	124	219
116	Kompalle	5	...	10	4	9	...	38	20	533	964
117	Jangedu	2	2	22	2	2	...	36	2	1,028	1,880
118	Bhoopalpalle	1	...	5	...	...	...	16	1	122	191
119	Kamalapur	1	1	6	...	1	...	24	2	265	544
120	Rampur	1	1	2	...	...	...	39	3	78	195
121	Chiknepalle					*Uninhabited*					
122	Pambapuram	1	...	5	...	...	...	9	1	117	262
123	Bhimghanpur					*Uninhabited*					
124	Nagaram	1	...	8	1	...	...	17	11	359	464
125	Azamnagar	2	...	24	2	1	...	59	17	399	602
126	Nandigama	...	...	2	...	...	...	22	2	101	187
127	Dikshakunta	...	...	...	...	...	...	4	3	45	111
128	Budharam	5	...	6	4	...	...	21	3	346	654
129	Dudekulapalle	...	...	...	...	...	...	1	2	101	197
130	Pandipampula	...	...	...	...	...	...	...	...	7	28
131	Byakkapet	...	...	1	...	...	...	10	5	89	182

ALPHABETICAL LIST OF VILLAGES

MULUG TALUK

1971 Location Code No.	Name of Village
(1)	(2)
21	Abbapuram
4	Adavi Rangapuram (Narayanapuram)
58	Adharvai
218	Akinepalle Mallaram
184	Akulavari Ghanpur
187	Algupalle
176	Allamvari Ghanpur
89	Alligudam
148	Andukpalle
122	Ankampalle
35	Ankannagudem
27	Annampalle
110	Annaram
173	Banajibandam
80	Bandal
5	Bandalapahad
23	Bandarupalle
95	Banjar Yellapur
211	Barlaguda
216	Bandargudem
118	Beerelli
81	Bhittupalle
131	Bhupatipuram
148	Bhupatipuram
98	Bodigudem
50	Bollepalle
85	Bollepalle *Patti* Lingal
217	Brahmanapalle
14	Budharam
67	Buduguvanipahad
11	Burrakayalagudem
40	Bussapuram
180	Butaram
163	Buttaigudem
172	Chalbak
41	Chalvai
200	Cheerupalle (Kothapet)
1	Chelpur
96	Chennapuram
135	Chinaboinapalle
133	Chinna Venkatapuram
186	Chintagudam *Patti* Ekkala Duvvur
164	Chintagudem *Patti* Gurrevula
84	Chintalkatapur
193	Chirragudem
159	Chittial
92	Chouled
205	Chunchupalle
45	Damakkapalle
128	Damervai
149	Devdumla
2	Dharmaraopet
138	Dodla
213	Domeda
39	Dumpallagudem
61	Durgaram
181	Ekkala
70	Elbak
195	Ellapuram
183	Etturnagaram
166	Ettur
106	Gangaram *Patti* Annaram
146	Gangaram *Patti* Gurrevula
155	Gangugudem
10	Ghanapuram
192	Gogupalle
208	Gollagudem
175	Gondangavai
72	Gonepalle
109	Gopaigudam
49	Govindaraopeta
43	Gowraram
111	Gowraram *Patti* Annaram
154	Gurrevula
143	Iylapur
103	Immadigudem
25	Incherla
29	Jaggannapeta
22	Jakaram
65	Jampangavai
59	Kalvapalle
100	Kamaram *Patti* Tadvai
120	Kamaram *Patti* Annaram
196	Kamalapuram
117	Kamsettygudem
156	Kanaygudem *Patti* Gurrevula
75	Kannaiguda
32	Kannaigudem

MULUG TALUK—*(Contd.)*

1971 Location Code No. (1)	Name of Village (2)
66	Kanneboinapalle
167	Kanthanpalle
12	Karkapalle
37	Karlapalle
26	Kasimdevipeta
127	Katapuram
215	Kathigudem
125	Katnarasapuram
47	Kavitla
112	Keshavapur
102	Kishtapuram
199	Komatpalle
140	Kondai
87	Kondaiguda
94	Kondalanagaram
97	Kondaparthy
8	Kondapuram
141	Kondred
142	Koratpalle
77	Kothagudem *Patti* Lingal
137	Kothagudem *Patti* Ekkalaguvam
31	Kothur
152	Kothur *Patti* Gurrevula
60	Kothur *Patti* Pangdi
113	Kowsettivai
194	Koyagudem
214	Ladakgudem
38	Lakhnavaram
79	Lavval
7	Laxmidevipeta
150	Laxmipuram *Patti* Gurrevula
105	Laxmipuram *Patti* Annaram
86	Lingal
132	Lingapuram
42	Machapuram
28	Madanpalle
62	Madharam
13	Mailaram
161	Malkapalle
204	Mallur
139	Malyal
182	Manaspalle
197	Mangapet (Podmur)
99	Maredigudem
171	Maredipaka
144	Marepalle
188	Medaram *Patti* Etturnagaram
76	Medaram *Patti* Chalvai
64	Medaram (Sammakajatra)
51	Medarmula
55	Metlagudem
56	Mettupahad
90	Motlagudem *Patti* Lingal
169	Mullykatta
24	Mulug
162	Muppanpalle
74	Muthapuram
17	Nallagunta
126	Narasapuram *Patti* Annaram
203	Narasimhasagaram
57	Narlapuram
201	Narsapur (Mangapet)
20	Narsapuram
88	Narsapuram *Patti* Lingal
119	Nimmagudem
71	Nimmakayalanagaram
63	Oorettam
158	Padigapuram *Patti* Gurrevula
69	Padigapuram *Patti* Pangdi
108	Padigapuram *Patti* Annaram
19	Palampeta
123	Pambapuram
190	Papkapur
157	Parad
53	Pasra
54	Pasranagaram
30	Pathipalle
134	Peda Venkatapuram
3	Peddapur
33	Pegadapalle
83	Pochapur
212	Poreddipalle
48	Raghavapatnam
178	Raigudem
151	Rajannapet
209	Rajupet
210	Ramachandrunipet
207	Ramanakkapet
16	Ramanathapalle
189	Ramannagudam *Patti* Etturnagaram
107	Ramannagudem *Patti* Annaram
15	Ramanujapuram
153	Rampur *Patti* Gurrevula
168	Rampur (Agraharam)
124	Rampur *Patti* Annaram

MULUG TALUK—(*Concld.*)

1971 Location Code No.	Name of Village
(1)	(2)
52	Rampuram *Patti* Chalvai
36	Ranbandala
116	Rangapuram *Patti* Annaram
46	Rangapuram *Patti* Chalvai
177	Reheer
160	Sarvai
34	Sarvapuram
104	Sattaram
136	Shahpalle
170	Shankarajpalle
165	Singaram *Patti* Gurrevula
130	Singaram *Patti* Annaram
191	Sivapuram
93	Somaigudam
101	Tadvai
68	Takkalagudem
185	Theegalvai
202	Thimampet
9	Thupuram
91	Timmanitogu
6	Timmapuram
198	Tondial Laxmipur
147	Tupakulagudem
129	Uppukunta
82	Vaddagudem *Patti* Lingal
115	Veerapuram
73	Venglapuram
121	Venkannagudam
18	Venkatapuram
44	Venkatapuram *Patti* Chalvai
206	Wadagudem *Patti* Rajupet
78	Wadagudem *Patti* Bandal
179	Woddugudem *Patti* Gurrevula
114	Yellapuram (Ashannaguda)
174	Yelsettipalle

Location Code No.	Name of Village/ Town		Area in Square Miles	No. of Occupied Residential Houses	No. of Households	Total Population (including Institutional and Houseless Population)			Scheduled Castes		Scheduled Tribes		Literate and Educated Persons		WORKERS: Total Workers (I-IX)	
						P	M	F	M	F	M	F	M	F	M	F
(1)	(2)		(3)	(4)	(5)	(6)	(7)	(8)	(9)	(10)	(11)	(12)	(13)	(14)	(15)	(16)
MULUG TALUK		*T	**3,201.7**	**26,950**	**28,579**	**131,236**	**67,219**	**64,017**	**10,812**	**10,194**	**10,458**	**10,283**	**14,632**	**4,020**	**41,158**	**16,670**
		*R	**3,201.7**	**26,950**	**28,579**	**131,236**	**67,219**	**64,017**	**10,812**	**10,194**	**10,458**	**10,283**	**14,632**	**4,020**	**41,158**	**16,670**
		*U	...	...	...	...	...	...	...	...	...	...	...	...	...	...
1	Chelpur		10.10	720	776	3,630	1,842	1,788	378	348	24	27	368	127	1,093	390
2	Dharmaraopet		3.78	931	981	4,025	2,088	1,937	347	337	127	122	369	71	1,278	470
3	Peddapur		11.71	556	562	2,639	1,410	1,229	139	120	164	132	254	37	779	321
4	Adavi Rangapuram (Narayanapuram)		3.70	221	226	1,063	533	530	37	39	77	71	67	17	339	151
5	Bandalapahad		N.A.			*Uninhabited*										
6	Thimmapuram		3.09	31	32	174	92	82	9	8	2	5	41	5	60	19
7	Laxmidevipeta		10.38	742	765	3,449	1,760	1,689	505	532	...	...	271	51	1,133	303
8	Kondapuram		10.43	372	376	1,828	966	862	195	167	104	96	105	21	590	67
9	Thupuram		0.64	24	25	101	53	48	...	...	...	...	12	2	37	6
10	Ghanapuram		2.32	687	772	3,271	1,666	1,605	258	264	...	...	578	160	1,004	343
11	Burrakayalagudem		1.49	18	18	75	38	37	30	23	...	...	...	...	24	24
12	Karkapalle		3.63	149	149	731	397	334	69	67	...	...	72	21	270	39
13	Mailaram		4.47	175	177	942	493	449	57	83	...	...	58	15	287	85
14	Budharam		5.24	599	628	2,711	1,354	1,357	345	321	...	...	337	66	887	467
15	Ramanujapuram		10.89	420	443	1,964	1,018	946	238	205	47	37	184	29	691	259
16	Ramanathapalle		0.61	1	1	5	3	2	...	...	...	...	...	...	2	1
17	Nallagunta		2.91	402	414	1,898	981	917	155	91	52	57	213	64	591	233
18	Venkatapuram		34.40	898	927	4,360	2,210	2,150	371	372	139	133	595	157	1,358	470
19	Palampeta		5.72	374	420	1,670	873	797	128	135	91	67	208	51	551	80
20	Narsapuram		19.15	1,072	1,114	5,138	2,626	2,512	426	364	39	35	594	141	1,610	547
21	Abbapuram		8.15	346	380	1,830	914	916	67	79	3	6	177	19	565	427
22	Jakaram		10.84	165	180	817	426	391	117	97	...	...	98	17	255	94
23	Bandarupalle		7.45	536	562	2,486	1,265	1,221	137	149	4	5	263	32	800	714
24	Mulug		6.45	1,194	1,241	5,904	3,057	2,847	397	346	61	54	1,452	520	1,635	586
25	Incherla		11.12	962	1,057	4,714	2,361	2,353	318	319	37	36	317	41	1,427	753

(1)	(2)	(3)	(4)	(5)	(6)	(7)	(8)	(9)	(10)	(11)	(12)	(13)	(14)	(15)	(16)
26	Kasimdevipeta	8.33	361	363	1,718	862	856	89	100	45	17	205	46	524	344
27	Annampalle	1.90	6	6	35	18	17	...	...	...	...	5	...	7	...
28	Madanpalle	1.57	298	309	1,590	852	738	152	133	...	...	239	37	479	262
29	Jaggannapeta	5.98	263	276	1,262	632	630	110	108	79	82	104	18	389	35
30	Pathipalle	8.89	800	839	4,072	2,105	1,967	347	335	100	93	458	181	1,141	491
31	Kothur	4.39	180	196	864	452	412	19	22	206	93	44	1	317	240
32	Kannaigudem	2.94	95	96	417	214	203	12	7	100	103	41	3	129	96
33	Pegadapalle	5.44	87	97	429	212	217	62	59	74	80	30	4	110	25
34	Sarvapuram	1.59	200	222	1,082	549	533	21	21	240	242	95	11	298	40
35	Ankannagudem	0.08	68	68	305	154	151	...	...	149	149	7	...	89	9
36	Ranbandala	0.02					*Uninhabited*								
37	Karlapalle	15.79	85	85	443	218	225	51	49	150	161	13	3	127	40
38	Lakhnavaram	3.60	832	855	3,969	2,063	1,906	248	223	133	156	604	293	1,292	480
39	Dumpallagudem	N.A.					*Uninhabited*								
40	Bussapuram	3.07	92	116	509	262	247	21	27	85	71	77	10	169	92
41	Chalvai	3.80	1,066	1,185	4,993	2,538	2,455	334	335	94	90	682	280	1,605	663
42	Machapuram	1.33	106	115	507	275	232	29	18	9	7	55	12	151	17
43	Gowraram	N.A.					*Uninhabited*								
44	Venkatapuram *Patti* Chalvai	N.A.					*Uninhabited*								
45	Damakkapalle	0.11					*Uninhabited*								
46	Rangapuram *Patti* Chalvai	4.23	560	578	2,932	1,528	1,404	196	167	244	244	483	287	948	400
47	Kavitla	0.54					*Uninhabited*								
48	Raghavapatnam	N.A.					*Uninhabited*								
49	Govindaraopeta	N.A.					*Uninhabited*								
50	Bollepalle	N.A.					*Uninhabited*								
51	Medarmula	N.A.					*Uninhabited*								
52	Rampuram *Patti* Chalvai	0.55	254	290	1,499	804	695	97	91	37	32	171	62	461	296
53	Pasra	N.A.					*Uninhabited*								
54	Pasranagaram	0.37	579	609	2,717	1,404	1,313	161	147	113	116	477	142	895	302
55	Metlagudem	0.30	62	65	238	112	126	2	...	89	107	17	3	78	10
56	Mettupahad	0.01					*Uninhabited*								
57	Narlapuram	1.69	177	180	838	434	404	136	123	35	45	130	41	264	...
58	Adharvai	0.21					*Uninhabited*								
59	Kalvapalle	0.80	130	140	712	365	347	44	37	150	135	99	18	173	4
60	Kothur *Patti* Pangdi	0.20					*Uninhabited*								
61	Durgaram	0.22					*Uninhabited*								
62	Madharam	0.20					*Uninhabited*								
63	Oorettam	0.92	78	78	362	172	190	31	27	77	87	16	...	98	22
64	Medaram (Sammakajatra)	0.24	65	65	314	160	154	...	...	75	75	10	2	97	20
65	Jampangavai	0.72	8	8	51	27	24	...	...	...	...	6	...	15	...

*T R U area figures are given in Sq. Kms. and Village/Town area figures are given in Sq. Miles

PRIMARY CENSUS ABSTRACT

WARANGAL DISTRICT

MULUG TALUK

Location Code No.	Name of Village/ Town		WORKERS I Cultivators M (17)	WORKERS I Cultivators F (18)	II Agricultural Labourers M (19)	II Agricultural Labourers F (20)	III Livestock, Forestry, Fishing, Hunting and Plantations, Orchards & allied Activities M (21)	III Livestock, Forestry, Fishing, Hunting and Plantations, Orchards & allied Activities F (22)	IV Mining and Quarrying M (23)	IV Mining and Quarrying F (24)	V Manufacturing, Processing, Servicing and Repairs (a) Household Industry M (25)	V (a) Household Industry F (26)	V (b) Other than Household Industry M (27)	V (b) Other than Household Industry F (28)
(1)	(2)													
MULUG TALUK		T	18,813	1,731	13,360	13,617	1,619	38	68	17	1,966	182	1,299	35
		R	18,813	1,731	13,360	13,617	1,619	38	68	17	1,966	182	1,299	35
		U	...	...	...	...	...	...	...	...	...	...	...	...
1	Chelpur		416	15	465	337	3	...	1	...	61	6	36	7
2	Dharmaraopet		574	3	489	448	72	5	...	...	45	2	38	...
3	Peddapur		298	3	245	294	1	1	...	...	35	10	170	...
4	Adavi Rangapuram (Narayanapuram)		144	...	127	146	31	...	...	...	19	1	...	...
5	Bandalapahad						*Uninhabited*							
6	Thimmapuram		35	...	16	15	...	...	...	...	7	...	...	...
7	Laxmidevipeta		435	10	528	268	15	...	...	...	47	9	50	...
8	Kondapuram		140	...	312	57	54	1	1	...	30	2	4	...
9	Thupuram		7	...	23	6	1	...	...	...	4	...	...	...
10	Ghanapuram		239	10	318	305	28	...	...	...	58	11	177	...
11	Burrakayalagudem		...	...	24	24	...	...	...	...	...	...	...	...
12	Karkapalle		126	5	69	26	19	...	7	...	15	2	16	2
13	Mailaram		74	...	161	76	3	...	...	...	6	...	24	3
14	Budharam		305	12	340	401	82	...	...	...	52	10	12	3
15	Ramanujapuram		270	10	254	211	59	...	...	...	29	3	31	...
16	Ramanathapalle		1	...	1	1	...	...	...	...	...	...	...	...
17	Nallagunta		189	38	267	176	15	...	...	...	31	4	28	1
18	Venkatapuram		575	25	470	405	63	...	6	...	74	1	42	...
19	Palampeta		96	6	182	65	19	...	...	...	32	...	96	...
20	Narsapuram		708	102	583	401	75	1	9	...	93	5	16	1
21	Abbapuram		303	204	117	190	55	2	...	...	30	3	26	...
22	Jakaram		127	1	58	88	37	...	...	...	11	1	1	...
23	Bandarupalle		364	174	216	445	97	3	...	...	59	19	22	11
24	Mulug		480	39	336	451	92	4	3	...	113	13	21	...
25	Incherla		577	128	464	517	73	...	13	15	108	18	41	...

(1)	(2)	(17)	(18)	(19)	(20)	(21)	(22)	(23)	(24)	(25)	(26)	(27)	(28)
26	Kasimdevipeta	190	53	235	251	14	...	...	...	18	6	4	1
27	Annampalle	5	...	1	...	1	...	...	...	...	...	...	...
28	Madanpalle	188	8	171	247	28	...	...	...	32	1	4	...
29	Jaggannapeta	196	2	135	28	28	...	...	...	10	...	...	...
30	Pathipalle	520	14	422	421	39	...	7	...	60	8	1	...
31	Kothur	182	21	83	205	32	1	...	...	9	3	...	...
32	Kannaigudem	67	...	48	95	7	...	...	...	3	...	...	...
33	Pegadapalle	36	...	47	24	5	...	...	...	9	...	2	...
34	Sarvapuram	186	...	35	34	9	...	...	...	7	...	37	...
35	Ankannagudem	77	...	9	9	2	...	...	...	...	...	...	...
36	Ranbandala						*Uninhabited*						
37	Karlapalle	68	5	52	35	3	...	...	...	2	...	...	...
38	Lakhnavaram	562	10	521	422	10	...	...	...	56	4	31	...
39	Dumpallagudem						*Uninhabited*						
40	Bussapuram	87	13	34	74	9	...	...	...	8	...	17	...
41	Chalvai	619	61	510	511	107	4	20	2	107	10	39	1
42	Machapuram	80	...	52	15	5	...	...	...	9	...	...	...
43	Gowraram						*Uninhabited*						
44	Venkatapuram *Patti* Chalvai						*Uninhabited*						
45	Damakkapalle						*Uninhabited*						
46	Rangapuram *Patti* Chalvai	452	42	376	342	...	...	...	...	41	5	6	...
47	Kavitla						*Uninhabited*						
48	Raghavapatnam						*Uninhabited*						
49	Govindaraopeta						*Uninhabited*						
50	Bollepalle						*Uninhabited*						
51	Medarmula						*Uninhabited*						
52	Rampuram *Patti* Chalvai	223	7	159	284	31	...	...	...	11	...	2	...
53	Pasra						*Uninhabited*						
54	Pasranagaram	387	48	249	223	62	...	...	...	52	2	15	3
55	Metlagudem	70	...	3	8	2	...	...	...	...	...	...	...
56	Mettupahad						*Uninhabited*						
57	Narlapuram	121	...	73	...	...	...	...	...	11	...	16	...
58	Adharvai						*Uninhabited*						
59	Kalvapalle	128	...	13	4	...	...	...	...	11	...	5	...
60	Kothur *Patti* Pangdi						*Uninhabited*						
61	Durgaram						*Uninhabited*						
62	Madharam						*Uninhabited*						
63	Oorettam	60	1	30	21	...	...	...	...	5	...	...	...
64	Medaram (Sammakajatra)	68	2	21	17	...	...	...	...	6	1	...	...
65	Jampangavai	9	...	4	...	...	...	1	...	...	...	...	...

PRIMARY CENSUS ABSTRACT

WARANGAL DISTRICT — MULUG TALUK

Location Code No.	Name of Village/ Town		WORKERS VI Construction M	VI Construction F	VII Trade & Commerce M	VII Trade & Commerce F	VIII Transport, Storage & Communications M	VIII Transport, Storage & Communications F	IX Other Services M	IX Other Services F	X Non-Workers M	X Non-Workers F
(1)	(2)		(29)	(30)	(31)	(32)	(33)	(34)	(35)	(36)	(37)	(38)
MULUG TALUK		T	425	86	1,005	242	149	2	2,454	720	26,061	47,347
		R	425	86	1,005	242	149	2	2,454	720	26,061	47,347
		U	...	...	...	...	...	...	...	...	...	...
1	Chelpur		6	...	21	6	3	...	81	19	749	1,398
2	Dharmaraopet		1	...	20	3	...	...	39	9	810	1,467
3	Peddapur		2	...	7	...	...	...	21	13	631	908
4	Adavi Rangapuram (Narayanapuram)		1	...	5	...	...	...	12	4	194	379
5	Bandalapahad						*Uninhabited*					
6	Timmapuram		...	...	...	...	...	...	2	4	32	63
7	Laxmidevipeta		...	...	16	2	4	...	38	14	627	1,386
8	Kondapuram		8	3	16	1	...	...	25	3	376	795
9	Thupuram		...	...	1	...	...	...	1	...	16	42
10	Ghanapuram		21	...	49	12	7	...	107	5	662	1,262
11	Burrakayalagudem		...	...	...	...	...	...	...	...	14	13
12	Karkapalle		6	1	...	...	...	...	12	3	127	295
13	Mailaram		1	...	3	1	...	...	15	5	206	364
14	Budharam		14	...	19	1	1	...	62	40	467	890
15	Ramanujapuram		6	...	11	14	1	...	30	21	327	687
16	Ramanathapalle		...	...	...	...	...	...	...	...	1	1
17	Nallagunta		...	...	14	...	1	...	46	14	390	684
18	Venkatapuram		12	...	25	9	6	...	85	30	852	1,680
19	Palampeta		49	2	22	...	3	...	52	7	322	717
20	Narsapuram		20	1	19	2	1	...	86	34	1,016	1,965
21	Abbapuram		2	...	15	6	...	...	17	22	349	489
22	Jakaram		2	...	7	...	1	...	11	4	171	297
23	Bandarupalle		5	1	5	22	...	...	32	39	465	507
24	Mulug		54	4	157	14	23	...	356	61	1,422	2,261
25	Incherla		15	2	45	27	4	...	87	46	934	1,600

(1)	(2)	(29)	(30)	(31)	(32)	(33)	(34)	(35)	(36)	(37)	(38)
26	Kasimdevipeta	25	16	4	1	1	...	33	16	338	512
27	Annampalle	...	...	...	...	...	...	...	...	11	17
28	Madanpalle	12	...	18	2	...	..	26	4	373	476
29	Jaggannapeta	...	...	2	1	...	...	18	4	243	595
30	Pathipalle	3	...	25	12	3	...	61	36	964	1,476
31	Kothur	...	...	2	2	...	...	9	8	135	172
32	Kannaigudem	...	...	3	1	...	...	1	...	85	107
33	Pegadapalle	...	...	3	...	1	...	7	1	102	192
34	Sarvapuram	...	...	6	5	...	..	18	1	251	493
35	Ankannagudem	...	...	1	...	...	...	...	...	65	142
36	Ranbandala					*Uninhabited*					
37	Karlapalle	...	...	...	...	...	...	2	...	91	185
38	Lakhnavaram	16	...	19	...	4	...	73	44	771	1,426
39	Dumpallagudem					*Uninhabited*					
40	Bussapuram	4	...	2	2	...	...	8	3	93	155
41	Chalvai	28	17	66	13	25	2	84	42	933	1,792
42	Machapuram	...	...	...	...	...	...	5	2	124	215
43	Gowraram					*Uninhabited*					
44	Venkatapuram *Patti* Chalvai					*Uninhabited*					
45	Damakkapalle					*Uninhabited*					
46	Rangapuram *Patti* Chalvai	1	...	20	2	1	...	51	9	580	1,004
47	Kavitla					*Uninhabited*					
48	Raghavapatnam					*Uninhabited*					
49	Govindaraopeta					*Uninhabited*					
50	Bollepalle					*Uninhabited*					
51	Medarmula					*Uninhabited*					
52	Rampuram *Patti* Chalvai	2	1	13	2	8	...	12	2	343	399
53	Pasra					*Uninhabited*					
54	Pasranagaram	10	1	55	4	4	...	61	21	509	1,011
55	Metlagudem	...	...	...	...	...	...	3	2	34	116
56	Mettupahad					*Uninhabited*					
57	Narlapuram	...	...	7	...	...	...	36	...	170	404
58	Adharvai					*Uninhabited*					
59	Kalvapalle	...	...	6	...	...	...	10	...	192	343
60	Kothur *Patti* Pangdi					*Uninhabited*					
61	Durgaram					*Uninhabited*					
62	Madharam					*Uninhabited*					
63	Oorettam	...	...	...	...	...	...	3	...	74	168
64	Medaram (Sammakajatra)	...	...	1	...	...	...	1	...	63	134
65	Jampangavai	...	...	...	...	...	...	1	...	12	24

PRIMARY CENSUS ABSTRACT

WARANGAL DISTRICT — MULUG TALUK

Location Code No.	Name of Village/ Town	Area in Square Miles	No. of Occupied Residential Houses	No. of Households	Total Population (including Institutional and Houseless Population)			Scheduled Castes		Scheduled Tribes		Literate and Educated Persons		WORKERS: Total Workers (I-IX)	
					P	M	F	M	F	M	F	M	F	M	F
(1)	(2)	(3)	(4)	(5)	(6)	(7)	(8)	(9)	(10)	(11)	(12)	(13)	(14)	(15)	(16)
66	Kanneboinapalle	0.18	27	27	156	89	67	...	...	64	51	6	4	43	3
67	Buduguvanipahad	0.01					*Uninhabited*								
68	Takkalagudem	0.02					*Uninhabited*								
69	Padigapuram *Patti* Pangdi	0.45	34	47	154	83	71	9	7	65	58	16	2	45	2
70	Elbak	5.70	52	52	255	143	112	...	...	18	20	29	5	81	...
71	Nimmakayalanagaram	N.A.					*Uninhabited*								
72	Gonepalle	0.30	36	36	189	98	91	14	16	82	74	9	...	46	...
73	Venglapuram	0.52	19	19	96	44	52	...	...	39	46	5	...	27	...
74	Muthapuram	0.21	34	35	180	90	90	3	7	87	83	...	...	47	5
75	Kannaiguda	0.14					*Uninhabited*								
76	Medaram *Patti* Chalvai	0.68					*Uninhabited*								
77	Kothagudem *Patti* Lingal	0.02					*Uninhabited*								
78	Wadagudem *Patti* Bandal	0.08	14	14	63	32	31	...	...	32	31	...	...	18	...
79	Lavval	0.12	13	13	42	23	19	...	...	21	18	1	1	12	2
80	Bandal	0.67	35	36	147	79	68	...	...	79	68	...	...	50	2
81	Bhittupalle	0.58	33	33	162	83	79	...	...	83	79	...	...	51	...
82	Vaddagudem *Patti* Lingal	0.04					*Uninhabited*								
83	Pochapur	0.31	9	11	41	22	19	..	...	18	14	2	...	14	...
84	Chintalkatapur	0.22					*Uninhabited*								
85	Bollepalle *Patti* Lingal	1.53	20	24	98	52	46	...	...	50	45	...	...	29	29
86	Lingal	1.29	82	85	386	197	189	16	18	181	171	1	...	126	96
87	Kondaiguda	0.14					*Uninhabited*								
88	Narsapuram *Patti* Lingal	0.44	10	10	58	29	29	...	...	29	29	...	...	19	13
89	Alligudam	0.54	17	17	85	44	41	...	...	44	41	...	...	26	26
90	Motlagudem *Patti* Lingal	0.37					*Uninhabited*								
91	Timmanitogu	N.A.					*Uninhabited*								
92	Chouled	0.12	20	20	79	33	46	...	...	33	46	...	...	21	23
93	Somaigudam	N.A.					*Uninhabited*								
94	Kondalanagaram	N.A.					*Uninhabited*								
95	Banjar Yellapur	0.51					*Uninhabited*								

(1)	(2)	(3)	(4)	(5)	(6)	(7)	(8)	(9)	(10)	(11)	(12)	(13)	(14)	(15)	(16)
96	Chennapuram	N.A.					*Uninhabited*								
97	Kondaparthy	1.37	20	20	93	41	52	...	...	37	50	7	...	21	26
98	Bodigudem	0.12					*Uninhabited*								
99	Maredigudem	0.05					*Uninhabited*								
100	Kamaram *Patti* Tadvai	1.33	53	54	282	130	152	1	1	109	137	49	4	81	49
101	Tadvai	0.48	108	115	522	271	251	64	77	90	99	94	24	158	101
102	Kishtapuram	0.01					*Uninhabited*								
103	Immadigudem	0.11					*Uninhabited*								
104	Sattaram	0.02					*Uninhabited*								
105	Laxmipuram *Patti* Annaram	0.64					*Uninhabited*								
106	Gangaram *Patti* Annaram	0.31	71	75	378	189	189	2	1	65	72	33	5	100	5
107	Ramannagudem *Patti* Annaram	0.02					*Uninhabited*								
108	Padigapuram *Patti* Annaram	0.45					*Uninhabited*								
109	Gopaigudam	N.A.					*Uninhabited*								
110	Annaram	0.77	21	22	135	63	72	7	8	11	10	1	1	36	2
111	Gowraram *Patti* Annaram	N.A.					*Uninhabited*								
112	Keshavapur	0.11					*Uninhabited*								
113	Kowsettivai	0.07	11	13	67	35	32	...	...	35	32	...	...	18	17
114	Yellapuram (Ashannaguda)	0.12	14	14	78	40	38	...	...	40	38	...	...	23	24
115	Veerapuram	0.20	37	38	197	102	95	...	...	102	95	...	...	65	54
116	Rangapuram *Patti* Annaram	0.25	37	39	216	100	116	19	16	79	99	1	...	66	74
117	Kamsettygudam	0.06					*Uninhabited*								
118	Beerelli	0.37	104	106	507	266	241	36	34	25	23	97	7	162	100
119	Nimmagudem	N.A.					*Uninhabited*								
120	Kamaram *Patti* Annaram	0.11	15	15	78	47	31	5	1	...	...	5	...	30	26
121	Venkannagudam	0.03					*Uninhabited*								
122	Ankampalle	0.27	23	23	128	69	59	...	...	69	59	...	...	46	30
123	Pambapuram	0.30	73	76	399	187	212	...	...	128	150	22	7	122	22
124	Rampur *Patti* Annaram	0.08	3	3	12	5	7	...	...	5	7	...	...	4	4
125	Katnarasapuram	0.03	5	5	29	11	18	...	...	9	14	...	...	9	...
126	Narasapuram *Patti* Annaram	0.30	65	65	313	161	152	33	25	113	118	1	2	85	2
127	Katapuram	0.51	312	338	1,662	843	819	127	130	105	95	193	42	531	7
128	Damervai	0.30	95	98	428	211	217	3	4	82	91	37	4	138	24
129	Uppukunta	0.13					*Uninhabited*								
130	Singaram *Patti* Annaram	0.03	19	19	52	31	21	...	...	13	8	1	1	24	1
131	Bhupatipuram	0.10	42	42	190	107	83	...	...	92	77	5	...	52	...
132	Lingapuram	0.05					*Uninhabited*								
133	Chinna Venkatapuram	0.23					*Uninhabited*								
134	Peda Venkatapuram	0.13	34	34	184	96	88	18	16	42	36	17	2	58	55
135	Chinaboinapalle	0.44	86	87	424	225	199	5	11	75	47	104	17	122	59

PRIMARY CENSUS ABSTRACT

WARANGAL DISTRICT — MULUG TALUK

Location Code No.	Name of Village/ Town	WORKERS I Cultivators M	WORKERS I Cultivators F	WORKERS II Agricultural Labourers M	WORKERS II Agricultural Labourers F	WORKERS III Livestock, Forestry, Fishing, Hunting and Plantations, Orchards & allied Activities M	WORKERS III Livestock, Forestry, Fishing, Hunting and Plantations, Orchards & allied Activities F	WORKERS IV Mining and Quarrying M	WORKERS IV Mining and Quarrying F	WORKERS V Manufacturing, Processing, Servicing and Repairs (a) Household Industry M	WORKERS V Manufacturing, Processing, Servicing and Repairs (a) Household Industry F	WORKERS V Manufacturing, Processing, Servicing and Repairs (b) Other than Household Industry M	WORKERS V Manufacturing, Processing, Servicing and Repairs (b) Other than Household Industry F
(1)	(2)	(17)	(18)	(19)	(20)	(21)	(22)	(23)	(24)	(25)	(26)	(27)	(28)
66	Kanneboinapalle	33	1	7	2	...	...	...	...	1	...	...	...
67	Buduguvanipahad						*Uninhabited*						
68	Takkalagudem						*Uninhabited*						
69	Padigapuram *Patti* Pangdi	38	...	...	2	...	...	...	...	4	...	2	...
70	Elbak	61	...	5	...	...	...	...	...	6	...	1	...
71	Nimmakayalanagaram						*Uninhabited*						
72	Gonepalle	35	...	4	...	3	...	...	...	3	...	...	...
73	Venglapuram	25	...	1	...	...	...	...	...	1	...	...	...
74	Muthapuram	44	1	2	3	1	1	...	...	...	...	...	...
75	Kannaiguda						*Uninhabited*						
76	Medaram *Patti* Chalvai						*Uninhabited*						
77	Kothagudem *Patti* Lingal						*Uninhabited*						
78	Wadagudem *Patti* Bandal	15	...	3	...	...	...	...	..	..	...	...	...
79	Lavval	8	1	3	1	...	...	...	...	...	...	...	...
80	Bandal	29	2	6	...	2	...	...	...	...	...	...	...
81	Bhittupalle	45	...	6	...	...	...	...	...	...	...	...	...
82	Vaddagudem *Patti* Lingal						*Uninhabited*						
83	Pochapur	8	...	2	...	...	...	...	...	...	...	4	...
84	Chintalkatapur						*Uninhabited*						
85	Bollepalle *Patti* Lingal	23	4	6	25	...	...	...	...	...	...	...	...
86	Lingal	80	1	44	95	...	...	...	...	2	...	...	..
87	Kondaiguda						*Uninhabited*						
88	Narsapuram *Patti* Lingal	14	...	5	13	...	...	...	...	...	..	...	...
89	Alligudam	20	...	6	26	...	...	...	...	...	...	...	...
90	Motlagudem *Patti* Lingal						*Uninhabited*						
91	Timmanitogu						*Uninhabited*						
92	Chouled.	20	5	1	18	...	...	...	...	...	...	...	...
93	Somaigudam						*Uninhabited*						
94	Kondalanagaram						*Uninhabited*						
95	Banjar Yellapur						*Uninhabited*						

(1)	(2)	(17)	(18)	(19)	(20)	(21)	(22)	(23)	(24)	(25)	(26)	(27)	(28)
96	Chennapuram						*Uninhabited*						
97	Kondaparthy	4	...	16	26	...	...	...	...	...	...	...	...
98	Bodigudem						*Uninhabited*						
99	Maredigudem						*Uninhabited*						
100	Kamaram *Patti* Tadvai	57	...	12	48	...	...	...	...	2	...	3	...
101	Tadvai	61	4	45	87	14	...	...	...	3	1	7	2
102	Kishtapuram						*Uninhabited*						
103	Immadigudem						*Uninhabited*						
104	Sattaram						*Uninhabited*						
105	Laxmipuram *Patti* Annaram						*Uninhabited*						
106	Gangaram *Patti* Annaram	60	2	20	2	3	...	...	...	2	...	5	...
107	Ramannagudem *Patti* Annaram						*Uninhabited*						
108	Padigapuram *Patti* Annaram						*Uninhabited*						
109	Gopaigudem						*Uninhabited*						
110	Annaram	18	1	9	1	1	...	...	...	...	...	...	...
111	Gowraram *Patti* Annaram						*Uninhabited*						
112	Keshavapur						*Uninhabited*						
113	Kowsettivai	15	2	2	15	...	...	...	...	...	...	...	...
114	Yellapuram (Ashannaguda)	21	...	2	24	...	...	...	...	...	...	...	...
115	Veerapuram	58	2	7	52	...	...	...	...	...	...	...	...
116	Rangapuram *Patti* Annaram	62	12	4	62	...	...	...	...	...	...	...	...
117	Kamsettygudem						*Uninhabited*						
118	Beerelli	110	6	29	90	2	...	...	...	5	...	2	...
119	Nimmagudam						*Uninhabited*						
120	Kamaram *Patti* Annaram	12	...	17	26	1	...	...	...	...	...	...	...
121	Venkannagudam						*Uninhabited*						
122	Ankampalle	40	...	6	30	...	...	...	...	...	...	...	...
123	Pambapuram	85	...	17	22	10	...	...	...	6	...	...	...
124	Rampur *Patti* Annaram	4	...	...	4	...	...	...	...	...	...	...	...
125	Katnarasapuram	9	...	...	...	...	...	...	...	...	...	...	...
126	Narasapuram *Patti* Annaram	58	2	23	...	...	...	...	...	...	...	...	...
127	Katapuram	221	...	135	4	...	...	...	...	49	1	41	...
128	Damervai	85	1	36	22	8	...	...	...	5	...	...	...
129	Uppukunta						*Uninhabited*						
130	Singaram *Patti* Annaram	7	...	15	1	1	...	...	...	...	...	...	...
131	Bhupatipuram	31	...	20	...	...	...	...	...	...	...	...	...
132	Lingapuram						*Uninhabited*						
133	Chinna Venkatapuram						*Uninhabited*						
134	Pedda Venkatapuram	36	32	22	23	...	...	...	...	...	...	...	...
135	Chinaboinapalle	62	4	35	51	...	...	...	...	3	...	5	...

PRIMARY CENSUS ABSTRACT

WARANGAL DISTRICT — MULUG TALUK

Location Code No.	Name of Village/ Town	WORKERS VI Construction M	VI Construction F	VII Trade & Commerce M	VII Trade & Commerce F	VIII Transport, Storage & Communications M	VIII Transport, Storage & Communications F	IX Other Services M	IX Other Services F	X Non-Workers M	X Non-Workers F
(1)	(2)	(29)	(30)	(31)	(32)	(33)	(34)	(35)	(36)	(37)	(38)
66	Kanneboinapalle	...	...	...	...	...	...	2	...	46	64
67	Buduguvanipahad					*Uninhabited*					
68	Takkalagudem					*Uninhabited*					
69	Padigapuram *Patti* Pangdi	...	...	...	...	...	...	1	...	38	69
70	Elbak	...	...	...	...	...	...	8	...	62	112
71	Nimmakayalanagaram					*Uninhabited*					
72	Gonepalle	...	...	1	...	...	...	...	...	52	91
73	Venglapuram	...	...	...	...	...	...	...	...	17	52
74	Muthapuram	...	...	...	...	...	...	...	...	43	85
75	Kannaiguda					*Uninhabited*					
76	Medaram *Patti* Chalvai					*Uninhabited*					
77	Kothagudem *Patti* Lingal					*Uninhabited*					
78	Wadagudem *Patti* Bandal	...	...	...	...	...	...	...	...	14	31
79	Lavval	...	...	...	...	...	...	1	...	11	17
80	Bandal	12	...	...	...	...	...	1	...	29	66
81	Bhittupalle	...	...	...	...	...	...	...	...	32	79
82	Vaddagudem *Patti* Lingal					*Uninhabited*					
83	Pochapur	...	...	...	...	...	...	...	...	8	19
84	Chintalkatapur					*Uninhabited*					
85	Bollepalle *Patti* Lingal	...	...	...	...	...	...	...	...	23	17
86	Lingal	...	...	...	...	...	...	...	...	71	93
87	Kondaiguda					*Uninhabited*					
88	Narsapuram *Patti* Lingal	...	...	...	...	...	...	...	...	10	16
89	Alligudam	...	...	...	...	...	...	...	...	18	15
90	Motlagudem *Patti* Lingal					*Uninhabited*					
91	Timmanitogu					*Uninhabited*					
92	Chouled	...	...	...	...	...	...	...	...	12	23
93	Somaigudam					*Uninhabited*					
94	Kondalanagaram					*Uninhabited*					
95	Banjar Yellapur					*Uninhabited*					

(1)	(2)	(29)	(30)	(31)	(32)	(33)	(34)	(35)	(36)	(37)	(38)
96	Chennapuram					*Uninhabited*					
97	Kondaparthy	...	...	...	...	...	...	1	...	20	26
98	Bodigudem					*Uninhabited*					
99	Maredigudem					*Uninhabited*					
100	Kamaram *Patti* Tadvai	...	...	...	1	...	...	7	...	49	103
101	Tadvai	2	...	8	4	...	...	18	3	113	150
102	Kishtapuram					*Uninhabited*					
103	Immadigudem					*Uninhabited*					
104	Sattaram					*Uninhabited*					
105	Laxmipuram *Patti* Annaram					*Uninhabited*					
106	Gangaram *Patti* Annaram	6	...	1	...	...	...	3	1	89	184
107	Ramannagudem *Patti* Annaram					*Uninhabited*					
108	Padigapuram *Patti* Annaram					*Uninhabited*					
109	Gopaigudam					*Uninhabited*					
110	Annaram	8	...	...	...	...	...	...	...	27	70
111	Gowraram *Patti* Annaram					*Uninhabited*					
112	Keshavapur					*Uninhabited*					
113	Kowsettivai	...	...	1	...	...	...	...	...	17	15
114	Yellapuram (Ashannaguda)	...	...	...	...	...	...	...	...	17	14
115	Veerapuram	...	...	...	...	...	...	...	...	37	41
116	Rangapuram *Patti* Annaram	...	...	...	...	...	...	...	...	34	42
117	Kamsettygudem					*Uninhabited*					
118	Beerelli	...	...	3	1	1	...	10	3	104	141
119	Nimmagudem					*Uninhabited*					
120	Kamaram *Patti* Annaram	...	...	...	...	...	...	...	...	17	5
121	Venkannagudam					*Uninhabited*					
122	Ankampalle	...	...	...	...	...	...	...	...	23	29
123	Pambapuram	...	...	1	...	...	...	3	...	65	190
124	Rampur *Patti* Annaram	...	...	...	...	...	...	...	...	1	3
125	Katnarasapuram	...	...	...	...	...	...	...	...	2	18
126	Narasapuram *Patti* Annaram	...	...	1	...	...	...	3	...	76	150
127	Katapuram	...	...	20	1	2	...	63	1	312	812
128	Damervai	...	...	1	1	...	...	3	...	73	193
129	Uppukunta					*Uninhabited*					
130	Singaram *Patti* Annaram	...	...	1	...	...	...	...	...	7	20
131	Bhupatipuram	...	...	1	...	...	...	...	...	55	83
132	Lingapuram					*Uninhabited*					
133	Chinna Venkatapuram					*Uninhabited*					
134	Peda Venkatapuram	...	...	...	...	...	...	...	...	38	33
135	Chinaboinapalle	...	...	5	1	...	...	12	3	103	140

PRIMARY CENSUS ABSTRACT

WARANGAL DISTRICT

MULUG TALUK

Location Code No.	Name of Village/ Town	Area in Square Miles	No. of Occupied Residential Houses	No. of Households	Total Population (including Institutional and Houseless Population)			Scheduled Castes		Scheduled Tribes		Literate and Educated Persons		WORKERS Total Workers (I-IX)	
					P	M	F	M	F	M	F	M	F	M	F
(1)	(2)	(3)	(4)	(5)	(6)	(7)	(8)	(9)	(10)	(11)	(12)	(13)	(14)	(15)	(16)
136	Shahpalle	1.27	110	122	511	268	243	113	91	70	56	22	1	172	68
137	Kothagudem *Patti* Ekkalaguvam	0.02					*Uninhabited*								
138	Dodla	0.22	23	23	109	55	54	..	...	49	49	11	...	33	6
139	Malyal	0.34	44	45	221	116	105	...	...	90	87	21	..	66	3
140	Kondai	0.30	76	83	409	207	202	60	53	104	89	32	2	136	4
141	Kondred	0.03													
142	Koratpalle	0.02					*Uninhabited*								
143	Iylapur	1.01	55	60	293	153	*Uninhnbited* 140	12	13	122	125	35	1	87	4
144	Marepalle	0.02													
145	Bhupatipuram	0.08	20	23	102	51	*Uninhabited* 51	1	2	49	49	...	...	33	23
146	Gangaram *Patti* Gurrevula	0.26	20	23	80	40	40			40	40	3		28	6
147	Tupakulagudem	0.31	66	67	349	159	190	...	...	141	169	18	...	103	58
148	Andukpalle	0.03					*Uninhabited*	14	18				4		
149	Devdumla	0.24	27	27	135	66	69	32	31	...	...	3	2	47	31
150	Laxmipuram *Patti* Gurrevula	0.38	68	71	327	163	164	...	...	...	...	28	1	88	39
151	Rajannapet	0.26	39	48	181	90	91			90	91	12	2	61	31
152	Kothur *Patti* Gurrevula	0.25	25	25	139	66	73	66	73	...	...	...	...	38	36
153	Rampur *Patti* Gurrevula	0.15					*Uninhabited*								
154	Gurrevula	0.37	140	155	628	299	329	...	...	...	...	76	10	197	52
155	Gangugudem	0.29	38	44	164	92	72	24	23	58	43	4	...	62	2
156	Kanaygudem *Patti* Gurrevula	0.14	10	12	46	22	24	22	24	...	...	...	...	16	12
157	Parad	0.04	46	46	200	101	99	...	...	88	85	11	...	74	39
158	Padigapuram *Patti* Gurrevula	0.06					*Uninhabited*								
159	Chittial	0.10	27	33	123	70	53	70	53			3	...	33	8
160	Sarvai	0.13	25	34	95	51	44	...	...	51	44	...	...	33	6
161	Malkapalle	0.07													
162	Muppanpalle	0.56	151	160	716	387	*Uninhabited* 329	87	65	37	28	55	9	242	77
163	Buttaigudem	0.73	200	245	1,054	524	530	432	425	20	22	23	6	321	185
164	Chintagudem *Patti* Gurrevula	0.21	52	54	246	125	121	58	53	20	23	2	...	70	...
165	Singaram *Patti* Gurrevula	0.40	52	60	273	139	134	21	26	41	36	26	4	85	3

(1)	(2)	(3)	(4)	(5)	(6)	(7)	(8)	(9)	(10)	(11)	(12)	(13)	(14)	(15)	(16)
166	Ettur	. 0.41	62	66	292	155	137	60	44	32	34	72	1	78	4
167	Kanthanpalle	. 0.58	61	67	323	159	164	...	...	119	135	7	1	103	20
168	Rampur (Agraharam)	. 0.15	32	32	129	68	61	...	...	67	60	1	...	51	40
169	Mullykatta	. 1.40	50	52	221	100	121	39	46	56	71	2	1	63	68
170	Shankarajpalle	. 0.90	195	200	728	373	355	130	119	118	98	51	17	228	191
171	Maredipaka	. 0.03					*Uninhabited*								
172	Chalbak	. 1.05	96	100	510	273	237	62	65	194	157	40	...	166	9
173	Banajibandam	. 0.13	25	25	132	61	71	...	...	58	67	5	...	43	3
174	Yelsettipalle	. 0.12	25	26	107	57	50	...	...	55	50	5	...	39	3
175	Gondangavai	. 0.01					*Uninhabited*								
176	Allamvari Ghanpur	. 0.12	14	15	57	29	28	...	...	29	28	2	...	20	17
177	Reheer	. 1.26	176	177	868	430	438	244	234	70	83	36	4	301	128
178	Raigudem	. 0.01					*Uninhabited*								
179	Woddugudem *Patti* Gurrevula	. 0.08					*Uninhabited*								
180	Butaram	. 0.16	35	37	143	59	84	...	...	54	75	5	...	40	12
181	Ekkala	. 4.93	21	21	106	48	58	...	...	47	57	3	...	30	5
182	Manaspalle	. 0.55					*Uninhabited*								
183	Etturnagaram	. 1.78	959	1,050	4,662	2,402	2,260	407	378	69	28	788	145	1,464	561
184	Akulavari Ghanpur	. 2.14	67	78	365	186	179	66	41	79	95	25	3	105	33
185	Theegalvai	. 0.01					*Uninhabited*								
186	Chintagudem *Patti* Ekkala Duvvur	. 0.06					*Uninhabited*								
187	Algupalle	. 0.42					*Uninhabited*								
188	Medaram *Patti* Etturnagaram	. 0.68					*Uninhabited*								
189	Ramannagudem	. 0.02	184	206	995	492	503	114	110	40	41	112	47	333	175
190	Papkapur *Patti* Etturnagaram	. 1.06	18	18	86	44	42	30	32	6	5	...	...	22	2
191	Sivapuram	. 0.58	56	56	261	130	131	...	...	89	88	23	6	83	37
192	Gogupalle	. 0.42	57	57	279	149	130	24	19	50	36	17	17	100	72
193	Chirragudem	. 0.66					*Uninhabited*								
194	Koyagudem	. 0.68	67	69	347	168	179	3	9	10	12	6	2	104	89
195	Ellapuram	. 0.15					*Uninhabited*								
196	Kamalapuram	. 0.03	211	253	1,493	781	712	78	72	84	104	111	21	555	372
197	Mangapet (Podmur)	. 0.18	300	330	1,458	719	739	91	82	79	79	182	59	454	304
198	Tondial Laxmipur	. 7.95	44	46	222	113	109	...	...	82	84	8	2	68	50
199	Komatpalle	. 0.01	157	162	789	380	409	75	72	165	202	28	11	266	205
200	Cheerupalle (Kothapet)	. 0.76	470	495	2,282	1,159	1,123	232	215	498	496	185	35	768	422
201	Narsapur (Mangapet)	. 0.23	300	302	1,398	718	680	129	145	112	100	164	50	468	244
202	Thimampet	. 2.77	322	352	1,693	836	857	169	163	163	143	105	23	500	195
203	Narasimhasagaram	. 0.01	176	177	873	459	414	58	43	128	117	117	52	299	36
204	Mallur	. 0.40	319	336	1,563	790	773	62	56	144	157	159	43	509	227
205	Chunchupalle	. 0.01	110	115	568	328	240	12	16	180	145	42	10	230	79

PRIMARY CENSUS ABSTRACT

WARANGAL DISTRICT

MULUG TALUK

WORKERS

Location Code No.	Name of Village/ Town	I Cultivators		II Agricultural Labourers		III Livestock, Forestry, Fishing, Hunting and Plantations, Orchards & allied Activities		IV Mining and Quarrying		V Manufacturing, Processing, Servicing and Repairs (a) Household Industry		V (b) Other than Household Industry	
		M	F	M	F	M	F	M	F	M	F	M	F
(1)	(2)	(17)	(18)	(19)	(20)	(21)	(22)	(23)	(24)	(25)	(26)	(27)	(28)
136	Shahpalle	79	5	52	47	16	1	...	...	3	...	18	...
137	Kothagudem *Patti* Ekkalaguvam						*Uninhabited*						
138	Dodla	20	6	4	...	6	...	...	...	...	...	...	...
139	Malyal	46	2	4	1	8	...	...	...	...	...	4	...
140	Kondai	80	...	16	3	14	...	...	...	18	...	...	...
141	Kondred						*Uninhabited*						
142	Koratpalle						*Uninhabited*						
143	Iylapur	52	4	4	...	5	...	...	...	7	...	...	...
144	Marepalle						*Uninhabited*						
145	Bhupatipuram	21	...	4	22	7	1	...	...	...	...	...	...
146	Gangaram *Patti* Gurrevula	25	1	1	4	1	...	...	...	...	...	...	...
147	Tupakulagudem	92	1	3	56	3	1	...	...	4	...	...	...
148	Andukpalle						*Uninhabited*						
149	Devdumla	21	...	21	28	...	...	...	...	...	...	...	...
150	Laxmipuram *Patti* Gurrevula	45	...	22	32	6	...	...	...	7	7	3	...
151	Rajannapet	42	...	19	31	...	...	...	...	...	...	...	...
152	Kothur *Patti* Gurrevula	...	...	23	36	...	...	...	...	15	...	...	...
153	Rampur *Patti* Gurrevula						*Uninhabited*						
154	Gurrevula	105	...	48	41	1	...	...	...	15	...	4	...
155	Gangugudem	44	...	6	2	5	...	...	...	...	...	5	...
156	Kanaygudem *Patti* Gurrevula	1	...	13	12	...	...	...	...	1	...	...	...
157	Parad	24	...	28	39	20	...	...	...	...	...	2	...
158	Padigapuram *Patti* Gurrevula						*Uninhabited*						
159	Chittial	21	2	5	6	7	...	...	...	...	...	...	...
160	Sarvai	27	...	6	6	...	...	...	...	...	...	...	...
161	Malkapalle						*Uninhabited*						
162	Muppanpalle	119	2	65	69	9	3	...	...	27	...	5	...
163	Buttaigudem	220	4	82	178	...	...	...	...	4	1	3	...
164	Chintagudem *Patti* Gurrevula	48	...	15	...	5	...	...	...	1	...	...	...
165	Singaram *Patti* Gurrevula	66	...	18	3	1	...	...	...	...	...	...	...

(1)	(2)	(17)	(18)	(19)	(20)	(21)	(22)	(23)	(24)	(25)	(26)	(27)	(28)
166	Ettur	49	...	25	4	1	...	...	...	...	...	...	...
167	Kanthanpalle	92	...	11	20	...	...	...	...	...	...	...	...
168	Rampur (Agraharam)	1	...	50	40	...	...	...	...	...	...	...	...
169	Mullykatta	...	...	63	68	...	...	...	...	...	...	...	...
170	Shankarajpalle	13	...	203	187	...	...	...	...	4	...	...	...
171	Maredipaka						*Uninhabited*						
172	Chalbak	111	2	17	5	11	1	...	...	13	...	...	...
173	Banajibandam	38	3	2	...	3	...	...	...	...	...	...	...
174	Yelsettipalle	30	2	1	...	6	1	...	...	...	...	...	...
175	Gondangavai						*Uninhabited*						
176	Allamvari Ghanpur	...	...	20	17	...	...	...	...	...	...	...	...
177	Reheer	133	21	152	107	2	...	...	...	6	...	...	...
178	Raigudem						*Uninhabited*						
179	Woddugudem *Patti* Gurrevula						*Uninhabited*						
180	Butaram	25	1	10	10	3	...	...	...	...	...	2	...
181	Ekkala	24	2	4	3	1	...	...	...	...	...	...	...
182	Manaspalle						*Uninhabited*						
183	Etturnagaram	627	143	319	378	34	...	...	...	95	3	51	...
184	Akulavari Ghanpur	43	1	43	22	4	1	...	...	...	...	...	...
185	Theegalvai						*Uninhabited*						
186	Chintagudem *Patti* Ekkala Duvvur						*Uninhabited*						
187	Algupalle						*Uninhabited*						
188	Medaram *Patti* Etturnagaram						*Uninhabited*						
189	Ramannagudem *Patti* Etturnagaram	194	2	112	170	10	...	...	...	5	...	...	...
190	Papkapur	6	...	14	2	...	...	...	...	...	...	1	...
191	Sivapuram	55	13	20	22	4	...	...	...	1	...	...	...
192	Gogupalle	62	29	29	37	...	...	...	...	2	...	...	...
193	Chirragudem						*Uninhabited*						
194	Koyagudem	49	...	50	87	...	...	...	...	2	...	...	...
195	Ellapuram						*Uninhabited*						
196	Kamalapuram	267	34	172	309	37	3	...	...	24	1	10	...
197	Mangapet (Podmur)	139	6	204	270	6	...	...	...	21	2	15	...
198	Tondial Laxmipur	44	...	11	50	...	...	...	...	...	...	11	...
199	Komatpalle	169	1	77	197	...	...	...	...	8	1	3	...
200	Cheerupalle (Kothapet)	337	4	331	403	2	...	...	...	24	...	22	...
201	Narsapur (Mangapet)	227	5	198	229	2	...	...	...	16	1	2	...
202	Thimampet	212	...	198	187	9	...	...	...	27	...	13	...
203	Narasimhasagaram	221	1	72	34	...	...	...	...	2	...	1	...
204	Mallur	301	34	142	191	1	...	...	...	21	...	11	...
205	Chunchupalle	128	3	58	74	3	...	...	...	27	1	7	...

PRIMARY CENSUS ABSTRACT

WARANGAL DISTRICT — MULUG TALUK

Location Code No.	Name of Village/ Town	WORKERS VI Construction M	VI Construction F	VII Trade & Commerce M	VII Trade & Commerce F	VIII Transport, Storage & Communications M	VIII Transport, Storage & Communications F	IX Other Services M	IX Other Services F	X Non-Workers M	X Non-Workers F
(1)	(2)	(29)	(30)	(31)	(32)	(33)	(34)	(35)	(36)	(37)	(38)
136	Shahpalle	...	...	1	13	...	...	3	2	96	175
137	Kothagudem *Patti* Ekkalaguvam					*Uninhabited*					
138	Dodla	...	...	...	...	...	...	3	...	22	48
139	Malyal	...	...		...	...	...	4	...	50	102
140	Kondai	...	...	3	1	2	...	3	...	71	198
141	Kondred					*Uninhabited*					
142	Koratpalle					*Uninhabited*					
143	Iylapur	...	...	...	...	...	...	19	...	66	136
144	Marepalle					*Uninhabited*					
145	Bhupatipuram	...	...	...	...	...	...	1	...	18	28
146	Gangaram *Patti* Gurrevula	...	...	...	...	...	...	1	1	12	34
147	Tupakulagudem	...	...	...	...	...	...	1	...	56	132
148	Andukpalle					*Uninhabited*					
149	Devdumla	...	...	2	1	...	...	3	2	19	38
150	Laxmipuram *Patti* Gurrevula	...	...	2	...	...	...	3	...	75	125
151	Rajannapet	...	...	...	...	...	...	...	...	29	60
152	Kothur *Patti* Gurrevula	...	...	...	...	...	...	...	...	28	37
153	Rampur *Patti* Gurrevula					*Uninhabited*					
154	Gurrevula	...	...	2	3	2	...	20	8	102	277
155	Gangugudem	...	...	...	...	...	...	2	...	30	70
156	Kanaygudem *Patti* Gurrevula	...	...	...	...	...	...	1	...	6	12
157	Parad	...	...	...	...	...	...	...	...	27	60
158	Padigapuram *Patti* Gurrevula					*Uninhabited*					
159	Chittial	...	...	...	...	...	...	...	...	37	45
160	Sarvai	...	...	...	...	...	...	...	...	18	38
161	Malkapalle					*Uninhabited*					
162	Muppanpalle	...	...	3	...	...	...	14	3	145	252
163	Buttaigudem	...	...	8	2	...	...	4	...	203	345
164	Chintagudem *Patti* Gurrevula	...	...	1	...	...	...	...	...	55	121
165	Singaram *Patti* Gurrevula	...	...	...	...	...	...	...	...	54	131

(1)	(2)	(29)	(30)	(31)	(32)	(33)	(34)	(35)	(36)	(37)	(38)
166	Etur	...	...	...	...	...	...	3	...	77	133
167	Kanthanpalle	...	...	...	...	...	...	...	...	56	144
168	Rampur (Agraharam)	...	...	...	...	...	...	...	...	17	21
169	Mullykatta	...	...	...	...	...	...	...	...	37	53
170	Shankarajpalle	...	...	3	1	...	...	5	3	145	164
171	Maredipaka					*Uninhabited*					
172	Chalbak	...	...	5	...	...	...	9	1	107	228
173	Banajibandam	...	...	...	...	...	...	...	...	18	68
174	Yelsettipalle	...	...	...	...	...	...	2	...	18	47
175	Gondanavai					*Uninhabited*					
176	Allamvari Ghanpur	...	...	...	...	...	...	...	...	9	11
177	Reheer	...	...	2	...	...	...	6	...	129	310
178	Raigudem					*Uninhabited*					
179	Woddugudem *Patti* Gurrevula					*Uninhabited*					
180	Butaram	...	...	...	1	...	...	...	...	19	72
181	Ekkala	...	...	...	...	...	...	1	...	18	53
182	Manaspalle					*Uninhabited*					
183	Etturnagaram	18	2	85	5	23	...	212	30	938	1,699
184	Akulavari Ghanpur	1	...	9	8	...	...	5	1	81	146
185	Theegalvai					*Uninhabited*					
186	Chintagudem *Patti* Ekkala Duvvur					*Uninhabited*					
187	Algupalle					*Uninhabited*					
188	Medaram *Patti* Etturnagaram					*Uninhabited*					
189	Ramannagudem *Patti* Etturnagaram	1	...	2	1	...	...	9	2	159	328
190	Papkapur	1	...	...	...	...	...	...	...	22	40
191	Sivapuram	...	...	...	...	...	...	3	2	47	94
192	Gogupalle	4	4	3	...	...	...	...	2	49	58
193	Chirragudem					*Uninhabited*					
194	Koyagudem	...	...	...	1	...	...	3	1	64	90
195	Ellapuram					*Uninhabited*					
196	Kamalapuram	17	16	7	...	2	...	19	9	226	340
197	Mangapet (Podmur)	...	...	18	16	6	...	45	10	265	435
198	Tondial Laxmipur	...	...	1	...	...	...	1	...	45	59
199	Komatpalle	...	...	1	1	...	...	8	5	114	204
200	Cheerupalle (Kothapet)	...	...	10	4	...	...	42	11	391	701
201	Narsapur (Mangapet)	...	...	8	1	...	...	15	8	250	436
202	Thimampet	...	...	14	3	1	...	26	5	336	662
203	Narasimhasagaram	...	...	...	...	...	...	3	1	160	378
204	Mallur	...	...	9	...	2	...	22	2	281	546
205	Chunchupalle	...	...	2	...	1	...	4	1	98	161

PRIMARY CENSUS ABSTRACT

WARANGAL DISTRICT — MULUG TALUK

Location Code No.	Name of Village/ Town	Area in Square Miles	No. of Occupied Residential Houses	No. of Households	Total Population (including Institutional and Houseless Population)			Scheduled Castes		Scheduled Tribes		Literate and Educated Persons		WORKERS: Total Workers (I-IX)	
					P	M	F	M	F	M	F	M	F	M	F
(1)	(2)	(3)	(4)	(5)	(6)	(7)	(8)	(9)	(10)	(11)	(12)	(13)	(14)	(15)	(16)
206	Wadagudem	0.03	251	282	1,240	649	591	139	128	83	82	117	29	415	158
	Patti Rajupet						*Uninhabited*								
207	Ramanakkapet	0.49					*Uninhabited*								
208	Gollagudem	1.63													
209	Rajupet	0.06	270	308	1,475	758	717	94	73	52	52	190	87	508	225
210	Ramachandrunipet	0.01	214	217	1,013	529	484	101	93	122	114	83	31	273	23
211	Barlaguda	1.38					*Uninhabited*								
212	Poreddipalle	0.76	37	37	170	79	91	...	...	52	54	17	1	45	13
213	Domeda	0.60	189	192	873	437	436	35	40	341	335	24	3	279	243
214	Ladakgudem	0.21					*Uninhabited*								
215	Kathigudem	0.02	121	121	375	182	193	27	24	73	81	29	9	112	55
216	Bandargudem	1.49	26	26	144	69	75	...	...	69	75	...	...	38	3
217	Brahmanpalle	0.80	68	68	313	163	150	1	1	148	132	11	1	98	12
218	Akinepalle Mallaram	0.03	101	101	434	234	200	71	52	65	52	38	21	147	22

PRIMARY CENSUS ABSTRACT

WARANGAL DISTRICT

MULUG TALUK

Location Code No.	Name of Village/ Town	WORKERS I Cultivators M	WORKERS I Cultivators F	WORKERS II Agricultural Labourers M	WORKERS II Agricultural Labourers F	WORKERS III Livestock, Forestry, Fishing, Hunting and Plantations, Orchards & allied Activities M	WORKERS III Livestock, Forestry, Fishing, Hunting and Plantations, Orchards & allied Activities F	WORKERS IV Mining and Quarrying M	WORKERS IV Mining and Quarrying F	WORKERS V Manufacturing, Processing, Servicing and Repairs (a) Household Industry M	WORKERS V Manufacturing, Processing, Servicing and Repairs (a) Household Industry F	WORKERS V Manufacturing, Processing, Servicing and Repairs (b) Other than Household Industry M	WORKERS V Manufacturing, Processing, Servicing and Repairs (b) Other than Household Industry F
(1)	(2)	(17)	(18)	(19)	(20)	(21)	(22)	(23)	(24)	(25)	(26)	(27)	(28)
206	Wadagudem *Patti* Rajupet	287	3	90	154	1	...	...	...	9	...	2	...
207	Ramanakkapet						*Uninhabited*						
208	Gollagudem						*Uninhabited*						
209	Rajupet	302	113	112	85	16	3	...	...	20	3	...	...
210	Ramachandrunipet	182	7	79	15	1	...	...	...	5	...	...	...
211	Barlaguda						*Uninhabited*						
212	Poreddipalle	28	...	16	13	...	...	...	...	...	...	...	...
213	Domeda	235	113	10	127	14	...	...	...	8	...	1	...
214	Ladakgudem						*Uninhabited*						
215	Kathigudem	85	3	15	52	...	...	...	...	1	...	...	...
216	Bandargudem	32	...	6	3	...	...	...	...	...	...	...	...
217	Brahmanapalle	88	...	4	12	...	...	...	...	1	...	3	...
218	Akinepalle Mallaram	101	3	40	19	...	...	...	...	4	...	...	...

PRIMARY CENSUS ABSTRACT

WARANGAL DISTRICT — MULUG TALUK

Location Code No.	Name of Village/ Town	WORKERS VI Construction M	VI Construction F	VII Trade & Commerce M	VII Trade & Commerce F	VIII Transport, Storage & Communications M	VIII Transport, Storage & Communications F	IX Other Services M	IX Other Services F	X Non-Workers M	X Non-Workers F
(1)	(2)	(29)	(30)	(31)	(32)	(33)	(34)	(35)	(36)	(37)	(38)
206	Wadagudem	6	...	7	1	1	...	12	...	234	433
	Patti Rajupet					*Uninhabited*					
207	Ramanakkapet					*Uninhabited*					
208	Gollagudem	19	15	15	2	3	...	21	4	250	492
209	Rajupet	4	...	...	1	...	...	2	...	256	461
210	Ramachandrunipet					*Uninhabited*				34	78
211	Barlaguda	...	...	1	...	...	...	...	...	158	193
212	Poreddipalle	...	...	4	...	...	...	7	3		
213	Domeda					*Uninhabited*				70	138
214	Ladakgudem	...	...	1	...	1	...	9	...		
215	Kathigudem									31	72
216	Bandargudem	...	...	...	...	...	...	...	...	65	138
217	Brahmanapalle	...	...	1	...	...	...	1	...	87	178
218	Akinepalle Mallaram	...	...	1	...	...	...	1	...		

ALPHABETICAL LIST OF VILLAGES

NARASAMPET TALUK

1971 Location Code No. (1)	Name of Village (2)
126	Adivarampet
55	Adivi Rangapur
132	Ainepalle
60	Akkalched
159	Alamkhanipet
144	Ameenabad
70	Ankannaguda
152	Appalaraopet
171	Arapanpalle
30	Arshanpalle
39	Asurvelli
176	Ayodhyapur
120	Bakkachintalapad
19	Banajipet
16	Bathulapalle
110	Bavurgonda
194	Bhupalapatnam
128	Bhupathipet
175	Bollepalle
156	Bollikonda
114	Bothawaniguda
1	Brahmanpalle
131	Budhraopet
155	Burgamadla
12	Chalparthi
147	Chandrugonda
142	Chennaraopet
163	Chinna Korpolu
125	Chinna Yellapur
105	Chintaguda
36	Dabirpet
178	Dameravancha
145	Deekshakunta
93	Devavaram
136	Dharmaraopet
113	Doravari Vempalle
100	Dubbaguda
6	Duggondi
95	Durgaram
73	Enchaguda
119	Eswaraguda
169	Gajulagattu
195	Gangaram
123	Gopalpur
154	Gotlakonda
32	Govindapur
81	Govindapuram
177	Gudur
65	Gundam
168	Gundenaga
34	Gundlapahad
94	Gundrepalle
149	Gundrepalle
124	Gunjed
59	Gurjal
160	Intikanne
92	Ippala Pegadapur
190	Irkulakunta
35	Itikalpalle
42	Jalbanda
104	Jangalpalle
116	Jangalpalle
90	Jangamwariguda
3	Kamaram
101	Kamaram
18	Kammepalle
31	Kannaraopet
189	Karlai
96	Karnegandi
108	Katrenam
170	Katrepalle
137	Keshwapatnam
5	Keswapur
63	Khanapur
143	Khalli
121	Kistapur
193	Kodisalmitta
109	Komatlaguda
69	Konapur
58	Konapuram
40	Kondapur
182	Kongaragidda
77	Kothagudem
76	Kothapalle
135	Kothoor
86	Kundanpalle
52	Laknepalle
4	Laxmipur
23	Lenkalapalle
165	Lingagiri
56	Lingapur
179	Macherla
48	Madannapet
188	Madigudem
49	Madira
54	Madiramandapalle
167	Madnapur
103	Mahadevuniguda
51	Maheswaram
61	Makdumpuram
15	Mallampalle
99	Mamidigudem
79	Manchanpalle
53	Mandapalle
130	Mangalwarpet
102	Marriguda
140	Matveeraram
181	Matwada
37	Medapalle
16	Mohammadpur
74	Mokkallapalle
27	Muchimpula
146	Mudigonda
66	Murraiguda
115	Musmi
47	Muthojipet
75	Mylaram
10	Nachinepalle
33	Nagarajpalle
162	Nagaram
173	Naikpalle
22	Nallaballe
24	Nandigaon
20	Narakkapet
44	Narasampet
107	Narsuguda
84	Neelampalle
183	Neelvancha
150	Nekkonda
111	Oorabaka
72	Ootai
41	Pakhal (Ashoknagar)
192	Pandem
148	Panikera
139	Papaipet
43	Paspunoor
151	Pathipaka
161	Pedda Korpolu
106	Pedda Yellapuram
80	Pegadapalle
2	Penchikalpet
64	Pocharam
82	Pogallapalle
118	Polaram
8	Ponakal
138	Pongode
97	Poongonda
68	Pothapur
112	Putlabhupathi
133	Ragampet
174	Rajanpalle
46	Rajpet
9	Ramachandrapuram
98	Ramaram
29	Ramateertham
38	Rampur
91	Rampur
50	Ramavaram
89	Rangappaguda
134	Rangapur
26	Rangapuram
7	Reballe
153	Redlawada
13	Rekampalle
25	Relakunta
78	Routuguda
21	Rudraguda
85	Rudravaram
71	Sadireddipalle
45	Sarvapur (Dwarakpet)
28	Shangaram
127	Sitanagar
164	Surpalle
185	Tatwari Vempalle
172	Teegalveni
17	Timmampet
67	Timmapur
191	Timmapur
141	Timmarainpad
187	Tirmalgandi
11	Togarrai
157	Topanpalle
62	Tungabandam
122	Upparaguda
57	Upperapalle
180	Utla
83	Vajjavaniguda
129	Vangapet
184	Veerampet
117	Velballe
14	Venkatapur
158	Venkatapur
88	Yedulapalle
166	Yellaiguda
87	Yerravaram
R. F.	Raichetlapahad

PRIMARY CENSUS ABSTRACT

WARANGAL DISTRICT

NARASAMPET TALUK

Location Code No.	Name of Village/ Town		Area in Square Miles	No. of Occupied Residential Houses	No. of Households	Total Population (including Institutional and Houseless Population)			Scheduled Castes		Scheduled Tribes		Literate and Educated Persons		WORKERS Total Workers (I-IX)	
						P	M	F	M	F	M	F	M	F	M	F
(1)	(2)		(3)	(4)	(5)	(6)	(7)	(8)	(9)	(10)	(11)	(12)	(13)	(14)	(15)	(16)
NARASAMPET TALUK		*T	2,024.9	36,925	41,483	204,586	104,658	99,928	11,329	10,884	6,912	6,585	18,386	4,436	64,368	25,633
		*R	2,024.9	36,925	41,483	204,586	104,658	99,928	11,329	10,884	6,912	6,585	18,386	4,436	64,368	25,633
		*U	...	...	...	...	...	...	...	...	...	...	...	...	...	...
1	Brahmanpalle		1.26	11	14	60	33	27	29	26	...	...	2	...	22	12
2	Penchikalpet		2.23	342	415	1,936	1,056	930	197	203	...	...	311	57	593	224
3	Kamaram		1.82	168	183	973	518	455	101	90	...	...	112	13	330	160
4	Laxmipur		4.10	424	463	2,199	1,127	1,072	186	185	...	...	207	48	683	272
5	Keswapur		1.25	90	101	546	278	268	...	...	...	...	114	22	155	67
6	Duggondi		4.21	513	622	2,949	1,474	1,475	205	232	...	...	172	45	932	383
7	Reballe		1.92	143	158	773	395	378	52	57	...	...	33	5	239	132
8	Ponakal		1.54	304	339	1,595	807	788	80	76	...	...	200	29	486	106
9	Ramachandrapuram		0.99	7	9	67	38	29	...	...	...	...	24	8	17	2
10	Nachinepalle		2.93	422	522	2,593	1,312	1,281	229	263	...	...	374	77	794	185
11	Togarrai		1.38	370	398	1,832	950	882	213	195	...	...	211	47	603	304
12	Chalparthi		1.76	141	216	1,064	556	508	85	98	...	...	165	15	348	176
13	Rekampalle		1.25	127	146	750	382	368	18	9	...	...	69	15	248	86
14	Venkatapur		3.81	383	404	1,948	987	961	98	108	...	...	94	18	582	222
15	Mallampalle		4.77	351	433	2,273	1,156	1,117	124	116	...	...	140	20	720	495
16	Mohammadpur		2.80	486	501	2,340	1,167	1,173	95	99	...	...	148	13	738	508
17	Timmampet		3.83	291	391	2,548	1,305	1,243	105	134	...	...	160	24	795	159
18	Kammepalle		2.91	395	436	2,207	1,131	1,076	74	62	...	...	166	22	706	173
19	Banajipet		5.00	388	454	2,263	1,153	1,110	199	181	...	...	119	22	765	295
20	Narakkapet		2.25	309	443	1,929	982	947	152	147	...	...	99	13	631	173
21	Rudraguda		1.78	305	366	1,628	796	832	63	53	...	...	80	8	499	336
22	Nallaballe		3.43	544	557	2,694	1,355	1,339	152	134	...	...	355	79	823	352
23	Lenkalapalle		1.77	164	258	1,064	553	511	42	30	...	...	28	2	359	68
24	Nandigoan		2.06	78	135	1,242	650	592	71	51	...	...	28	5	409	171
25	Relakunta		2.16	191	232	1,294	665	629	64	65	...	...	102	7	401	204

(1)	(2)	(3)	(4)	(5)	(6)	(7)	(8)	(9)	(10)	(11)	(12)	(13)	(14)	(15)	(16)
26	Rangapuram	1.44	284	359	1,592	823	769	98	89	...	...	133	18	503	135
27	Muchimpula	4.04	248	266	1,173	587	586	65	66	...	...	26	3	366	245
28	Shangaram	3.09	241	254	1,195	626	569	41	41	...	...	64	2	393	92
29	Ramateertham	1.16	151	152	747	364	383	60	59	188	120	80	1	246	181
30	Arshanpalle	2.04	164	194	998	506	492	108	99	...	...	73	7	323	34
31	Kannaraopet	2.81	69	84	477	253	224	17	20	55	48	2	...	153	106
32	Govindapur	16.06	219	242	1,146	603	543	41	24	70	76	59	8	365	124
33	Nagarajpalle	2.35	91	91	410	209	201	10	6	20	13	22	4	130	70
34	Gundlapahad	3.05	306	313	1,518	757	761	51	48	21	23	64	24	473	46
35	Itikalpalle	5.44	451	503	2,511	1,282	1,229	93	92	...	...	97	8	784	511
36	Dabirpet	6.59	76	83	416	216	200	20	18	51	57	7	...	125	106
37	Medapalle	3.33	298	304	1,453	759	694	88	89	26	27	157	20	450	174
38	Rampur	1.86	242	250	1,235	636	599	31	38	14	21	60	11	368	138
39	Asurvelly	0.82					*Uninhabited*								
40	Kondapur	7.27	58	58	262	139	123	...	...	38	32	4	...	102	14
41	Pakhal (Ashoknagar)	6.47	256	259	3,655	1,849	1,806	207	199	270	265	401	99	1,166	661
42	Jalbanda	3.28					*Uninhabited*								
43	*Paspunoor*	2.79	27	27	133	71	62	...	...	...	...	5	3	46	...
44	Narasampet	4.09	1,645	2,205	10,010	5,318	4,692	617	590	156	73	2,479	835	2,841	854
45	Sarvapur (Dwarakpet)	2.79	668	903	3,244	1,628	1,616	367	359	...	...	399	198	996	289
46	Rajpet	3.81	149	188	953	481	472	38	35	...	...	44	7	289	26
47	Muthojipet	3.33	385	447	2,198	1,139	1,059	80	69	...	...	154	30	723	71
48	Madannapet	4.44	323	400	1,887	954	933	169	184	...	...	151	17	582	195
49	Madira	1.02					*Uninhabited*								
50	Ramavaram	0.05	93	93	490	264	226	68	58	...	...	12	...	156	4
51	Maheswaram	3.56	640	699	3,420	1,750	1,670	203	195	...	...	258	50	1,071	345
52	Laknepalle	3.13	223	256	1,245	631	614	62	60	...	...	156	44	368	98
53	Mandapalle	1.73	326	411	2,127	1,107	1,020	201	192	...	...	232	39	651	154
54	Madiramandapalle	1.54	77	105	464	236	228	37	42	...	...	37	1	137	63
55	Adivi Rangapur	2.79	107	132	667	345	322	53	40	...	...	32	4	216	69
56	Lingapur	1.57	227	248	1,139	574	565	111	105	...	...	122	10	382	145
57	Upperapalle	4.28	425	514	2,546	1,327	1,219	159	149	...	...	180	15	828	135
58	Konapuram	0.05	337	385	1,862	954	908	163	156	...	...	149	12	593	59
59	Gurjal	6.00	850	888	4,276	2,173	2,103	275	239	...	...	422	91	1,245	319
60	Akkalched	1.64	101	133	659	334	325	67	78	...	...	20	6	217	171
61	Makdumpuram	2.10	351	476	2,498	1,253	1,245	244	229	...	...	168	32	833	403
62	Tungabandam	5.01	31	31	151	78	73	27	25	...	...	8	2	46	19
63	Khanapur	8.37	811	869	4,049	2,103	1,946	135	119	39	36	591	283	1,327	471
64	Pocharam	4.94					*Uninhabited*								
65	Gundam	3.08					*Uninhabited*								

* T R U area figures are in Sq. Kms. and Village/Town area figures are in Sq. Miles.

PRIMARY CENSUS ABSTRACT

WARANGAL DISTRICT

NARASAMPET TALUK

Location Code No.	Name of Village/ Town		W O R K E R S											
			I Cultivators		II Agricultural Labourers		III Livestock, Forestry, Fishing, Hunting and Plantations, Orchards & allied Activities		IV Mining and Quarrying		V Manufacturing, Processing, Servicing and Repairs (a) Household Industry		(b) Other than Household Industry	
			M	F	M	F	M	F	M	F	M	F	M	F
(1)	(2)		(17)	(18)	(19)	(20)	(21)	(22)	(23)	(24)	(25)	(26)	(27)	(28)
NARASAMPET TALUK		T	33,551	6,889	15,607	16,310	3,602	259	222	31	3,415	550	2,281	11
		R	33,551	6,889	15,607	16,310	3,602	259	222	31	3,415	550	2,281	11
		U	...	...	...	...	...	...	...	...	...	...	...	...
1	Brahmanpalle		...	...	18	11	...	...	...	...	3	1	...	...
2	Penchikalpet		92	5	129	121	144	3	6	2	98	84	53	2
3	Kamaram		147	27	148	113	5	2	...	...	6	5	8	...
4	Laxmipur		311	30	191	198	50	9	5	...	34	4	6	...
5	Keswapur		103	18	26	35	...	...	...	...	9	5	...	...
6	Duggondi		454	122	281	236	43	3	4	...	49	4	46	...
7	Reballe		108	27	91	102	6	...	...	...	17	1	...	...
8	Ponakal		209	20	102	77	23	...	6	...	54	1	51	...
9	Ramachandrapuram		17	...	...	2	...	...	...	...	...	...	...	...
10	Nachinepalle		273	36	226	125	49	1	...	...	98	8	9	...
11	Togarrai		243	106	230	173	12	...	13	7	50	9	9	...
12	Chalparthi		199	55	54	79	9	2	...	...	16	2	29	...
13	Rekampalle		161	34	41	51	30	1	...	...	10	...	...	...
14	Venkatapur		306	132	132	73	20	5	2	...	36	2	49	...
15	Mallampalle		406	239	187	225	24	...	2	...	18	8	43	...
16	Mohammadpur		406	133	190	336	19	...	2	...	68	10	21	...
17	Timmampet		437	32	187	91	18	1	2	1	65	1	36	...
18	Kammepalle		366	44	129	74	93	5	2	...	44	13	23	...
19	Banajipet		453	138	242	146	27	...	...	...	14	2	10	...
20	Narakkapet		329	24	151	142	31	...	4	...	74	2	16	...
21	Rudraguda		269	172	147	149	15	...	...	...	30	3	9	...
22	Nallaballe		367	119	235	194	29	4	...	...	72	6	28	...
23	Lenkalapalle		184	4	77	55	30	...	...	...	20	2	26	...
24	Nandigaon		223	75	92	85	31	...	...	...	29	3	7	...
25	Relakunta		179	56	108	132	41	2	...	...	25	3	10	...

(1)	(2)	(17)	(18)	(19)	(20)	(21)	(22)	(23)	(24)	(25)	(26)	(27)	(28)
26	Rangapuram	275	6	136	113	20	...	...	...	28	...	5	...
27	Muchimpula	125	15	145	206	29	6	...	...	8	8	34	...
28	Shangaram	171	10	90	62	7	1	...	...	35	2	23	...
29	Rematheertham	101	72	92	102	17	...	...	...	7	1	21	...
30	Arshanpalle	155	1	68	29	23	...	3	...	12	...	33	...
31	Kannaraopet	82	52	17	30	35	6	9	6	3	11	...	...
32	Govindapur	220	58	114	60	1	...	...	...	14	3	...	...
33	Nagarajpalle	76	34	33	26	2	...	...	...	6	5	8	...
34	Gundlapahad	248	5	98	29	27	...	...	...	21	...	11	...
35	Itikalpalle	454	287	185	207	15	...	2	...	28	...	32	...
36	Dabirpet	70	33	22	63	23	6	...	...	1	...	...	...
37	Medapalle	146	26	155	129	38	...	...	...	33	6	40	...
38	Rampur	195	30	113	82	7	...	...	...	21	14	2	...
39	Asurvelly						*Uninhabited*						
40	Kondapur	69	2	23	12	1	...	...	...	5	...	1	...
41	Pakhal (Ashoknagar)	492	154	367	441	100	4	...	...	66	9	46	1
42	Jalbanda						*Uninhabited*						
43	Paspunoor	16	...	26	...	...	...	...	...	2	...	2	...
44	Narasampet	553	107	481	494	148	8	31	2	197	59	222	...
45	Sarvapur (Dwarakpet)	416	14	324	236	48	...	21	11	60	1	33	...
46	Rajpet	197	...	58	24	4	...	...	...	8	...	7	...
47	Muthojipet	381	3	164	55	76	8	...	...	31	2	35	...
48	Madannapet	282	74	164	97	49	2	3	...	22	1	24	...
49	Madira						*Uninhabited*						
50	Ramavaram	123	3	24	1	...	...	5	...	1	...	3	...
51	Maheswaram	683	155	238	176	34	...	...	...	42	1	18	...
52	Laknepalle	184	9	100	71	15	...	...	...	16	10	13	...
53	Mandapalle	391	48	113	100	43	...	5	...	38	6	20	...
54	Madiramandapalle	71	1	37	62	1	...	...	...	16	...	4	...
55	Adivi Rangapur	125	2	66	63	7	4	...	...	7	...	2	...
56	Lingapur	199	7	86	112	36	5	2	...	26	1	9	...
57	Upperapalle	426	22	116	76	98	...	3	...	47	5	58	...
58	Konapuram	306	5	195	52	13	...	...	...	34	...	12	...
59	Gurjal	686	156	232	136	57	2	3	...	97	10	37	...
60	Akkalched	154	68	31	96	9	...	...	...	9	2	3	...
61	Makdumpuram	356	36	304	335	19	3	20	...	36	5	49	...
62	Tungabandam	12	...	25	17	1	...	...	1	...	...	5	1
63	Khanapur	668	67	422	370	39	...	2	...	67	9	43	1
64	Pocharam						*Uninhabited*						
65	Gundam						*Uninhabited*						

PRIMARY CENSUS ABSTRACT

WARANGAL DISTRICT — NARASAMPET TALUK

Location Code No.	Name of Village/ Town		WORKERS									
			VI		VII		VIII		IX		X	
			Construction		Trade & Commerce		Transport, Storage & Communications		Other Services		Non-Workers	
			M	F	M	F	M	F	M	F	M	F
(1)	(2)		(29)	(30)	(31)	(32)	(33)	(34)	(35)	(36)	(37)	(38)
NARASAMPET TALUK		T	477	97	1,647	452	369	4	3,197	1,030	40,290	74,295
		R	477	97	1,647	452	369	4	3,197	1,030	40,290	74,295
		U	...	...	...	...	...	...	...	...	...	...
1	Brahmanpalle		...	...	...	...	...	...	1	...	11	15
2	Penchikalpet		...	...	25	2	1	...	45	5	463	706
3	Kamaram		...	...	4	...	...	...	12	13	188	295
4	Laxmipur		...	...	49	16	...	...	37	15	441	800
5	Keswapur		2	...	...	...	1	...	14	9	123	201
6	Duggondi		2	...	12	1	1	...	40	17	542	1,092
7	Reballe		...	...	7	...	...	...	10	2	156	246
8	Ponakal		...	...	11	...	...	...	30	8	321	682
9	Ramachandrapuram		...	...	...	...	...	...	...	...	21	27
10	Nachinepalle		50	1	21	3	1	...	67	11	518	1,096
11	Togarrai		...	...	18	2	3	...	25	7	347	578
12	Chalparthi		1	...	28	28	...	...	12	10	208	332
13	Rekampalle		...	...	2	...	...	...	4	...	134	282
14	Venkatapur		1	...	8	2	...	...	28	8	405	739
15	Mallampalle		...	...	7	1	...	...	33	22	436	622
16	Mohammadpur		...	...	6	1	...	...	26	28	429	665
17	Timmampet		1	1	16	2	...	...	33	30	510	1,084
18	Kammepalle		...	...	18	18	...	...	31	19	425	903
19	Banajipet		...	...	5	1	1	...	13	8	388	815
20	Narakkapet		...	...	9	1	...	...	17	4	351	774
21	Rudraguda		...	...	7	...	...	...	22	12	297	496
22	Nallaballe		2	...	22	2	4	...	64	27	532	987
23	Lenkalapalle		2	...	2	...	...	...	18	7	194	443
24	Nandigoan		4	1	7	...	..	...	19	7	241	421
25	Relakunta		1	...	15	...	...	...	22	11	264	425

(1)	(2)	(29)	(30)	(31)	(32)	(33)	(34)	(35)	(36)	(37)	(38)
26	Rangapuram	...	...	15	6	1	...	23	10	320	634
27	Muchimpula	...	...	14	3	...	...	11	7	221	341
28	Shangaram	...	...	36	1	...	...	31	16	233	477
29	Ramateertham	3	1	...	...	...	...	5	5	118	202
30	Arshanpalle	11	2	4	1	...	...	14	1	183	458
31	Kannaraopet	...	...	6	...	...	1	1	...	100	118
32	Govindapur	...	...	6	3	...	...	10	...	238	419
33	Nagarajpalle	...	...	1	...	...	...	4	5	79	131
34	Gundlapahad	38	...	12	2	...	...	18	10	284	715
35	Itikalpalle	5	...	37	2	...	...	26	15	498	718
36	Dabirpet	4	2	1	1	...	...	4	1	91	94
37	Medapalle	...	...	11	1	...	...	27	12	309	520
38	Rampur	6	2	4	...	1	...	19	10	268	461
39	Asurvelly					*Uninhabited*					
40	Kondapur	1	...	2	...	...	...	...	...	37	109
41	Pakhal (Ashoknagar)	2	...	32	17	13	...	48	35	683	1,145
42	Jalbanda					*Uninhabited*					
43	Paspunoor	...	...	...	...	...	...	...	...	25	62
44	Narasampet	104	23	340	77	64	...	701	84	2,477	3,838
45	Sarvapur (Dwarakpet)	27	18	21	2	2	...	44	7	632	1,327
46	Rajpet	4	...	2	...	1	...	8	2	192	446
47	Muthojipet	8	1	10	1	...	...	18	1	416	988
48	Madannapet	4	...	16	7	3	...	15	14	372	738
49	Madira					*Uninhabited*					
50	Ramavaram	...	...	...	...	...	...	...	...	108	222
51	Maheswaram	14	...	11	3	...	...	31	10	679	1,325
52	Laknepalle	1	...	11	1	3	...	25	7	263	516
53	Mandapalle	...	...	14	...	2	...	25	...	456	866
54	Madiramandapalle	...	...	1	...	...	...	7	...	99	165
55	Adivi Rangapur	...	...	1	...	...	...	8	...	129	253
56	Lingapur	1	...	9	...	...	...	14	20	192	420
57	Upperapalle	4	...	33	8	2	...	41	24	499	1,084
58	Konapuram	...	...	7	1	2	...	24	1	361	849
59	Gurjal	15	...	43	5	3	...	72	10	928	1,784
60	Akkalched	...	...	...	...	1	...	10	5	117	154
61	Makdumpuram	1	...	10	2	...	...	38	22	420	842
62	Tungabandam	...	...	1	...	...	...	2	...	32	54
63	Khanapur	8	...	17	4	5	...	56	20	776	1,475
64	Pocharam					*Uninhabited*					
65	Gundam					*Uninhabited*					

PRIMARY CENSUS ABSTRACT

WARANGAL DISTRICT

NARASAMPET TALUK

Location Code No.	Name of Village/ Town	Area in Square Miles	No. of Occupied Residential Houses	No. of Households	Total Population (including Institutional and Houseless Population)			Scheduled Castes		Scheduled Tribes		Literate and Educated Persons		WORKERS: Total Workers (I-IX)	
					P	M	F	M	F	M	F	M	F	M	F
(1)	(2)	(3)	(4)	(5)	(6)	(7)	(8)	(9)	(10)	(11)	(12)	(13)	(14)	(15)	(16)
66	Murraiguda	1.23	116	116	557	286	271	2	1	74	67	6	1	179	148
67	Timmapur	1.84	34	36	147	74	73	...	...	69	71	1	...	48	37
68	Pothapur	0.56	49	52	226	121	105	...	...	50	36	12	...	82	21
69	Konapur	0.56	67	67	319	159	160	...	...	48	56	25	1	112	99
70	Ankannaguda	0.23	17	17	78	41	37	10	11	16	8	...	1	28	17
71	Sadireddipalle	1.67	193	206	1,031	542	489	...	...	240	216	70	8	330	262
72	Ootai	0.95	222	254	1,333	685	648	74	89	78	85	130	24	437	197
73	Enchaguda	1.90	110	110	536	301	235	7	3	78	69	1	...	169	128
74	Mokkallapalle	0.63	17	17	103	49	54	...	...	49	54	...	...	22	22
75	Mylaram	3.16	14	14	77	43	34	...	...	...	...	1	...	29	5
76	Kothapalle	2.23	31	32	137	78	59	...	...	66	53	4	...	52	23
77	Kothagudem	1.63	164	170	718	369	349	34	38	221	222	146	16	250	95
78	Routuguda	0.08					*Uninhabited*								
79	Manchanpalle	0.05					*Uninhabited*								
80	Pegadapalle	2.32	55	56	246	125	121	...	...	55	51	10	2	72	7
81	Govindapuram	0.14	38	39	187	96	91	...	...	66	65	6	...	54	14
82	Pogallapalle	3.09	195	195	896	463	433	19	21	65	55	56	2	284	111
83	Vajjavaniguda	0.04					*Uninhabited*								
84	Neelampalle	0.08	31	32	113	56	57	5	1	...	...	7	...	42	21
85	Rudravaram	0.18	4	4	16	11	5	...	...	8	5	...	...	8	4
86	Kundanpalle	1.05	40	40	181	86	95	...	...	62	71	3	...	56	44
87	Yerravaram	0.31	21	21	100	53	47	...	...	45	41	4	...	31	23
88	Yedulapalle	0.46	80	85	377	203	174	16	7	54	65	4	...	131	66
89	Rangappaguda	0.25	24	26	106	54	52	...	...	54	52	3	...	36	9
90	Jangamwariguda	0.83	134	138	632	325	307	59	60	234	218	32	2	202	68
91	Rampur	0.17					*Uninhabited*								
92	Ippala Pegdapur	0.05					*Uninhabited*								
93	Devavaram	0.35					*Uninhabited*								
94	Gundrepalle	1.65	24	25	102	47	55	...	..	47	55	...	...	33	29
95	Durgaram	0.50	57	57	248	132	116	5	2	21	15	23	2	100	56

(1)	(2)	(3)	(4)	(5)	(6)	(7)	(8)	(9)	(10)	(11)	(12)	(13)	(14)	(15)	(16)
96	Karnegandi	0.66	23	23	113	65	48	1	4	60	38	...	...	42	25
97	Poongonda	5.69	41	44	279	137	142	5	5	132	137	...	...	81	79
98	Ramaram	0.04					*Uninhabited*								
99	Mamidigudem	0.53	27	27	148	76	72	72	67	4	5	1	...	45	40
100	Dubbaguda	0.60	34	34	143	72	71	...	...	51	59	6	...	49	42
101	Kamaram	0.99	49	49	206	115	91	11	6	104	85	2	...	80	55
102	Marriguda	1.23	51	51	246	118	128	4	2	114	126	4	...	75	80
103	Mahadevuniguda	0.30	47	47	200	100	100	10	10	90	90	...	...	70	67
104	Jangalpalle	0.28	36	36	198	103	95	...	...	27	35	...	...	57	14
105	Chintaguda	0.95	49	49	213	105	108	...	...	105	108	...	...	63	15
106	Pedda Yellapuram	0.16	11	11	42	23	19	...	...	...	...	2	...	17	1
107	Narsuguda	0.33	19	19	76	35	41	...	...	35	41	...	...	28	6
108	Katrenam	0.50	29	29	141	73	68	3	1	68	60	...	...	37	30
109	Komatlaguda	0.28	65	66	271	143	128	20	19	96	98	13	...	85	39
110	Bavurgonda	0.73	56	56	259	133	126	...	...	133	126	3	5	79	38
111	Oorabaka	0.05					*Uninhabited*								
112	Putlabhupathi	6.15	22	22	115	62	53	3	3	59	50	1	...	43	26
113	Doravari Vempalle	0.52	29	29	140	64	76	2	5	62	71	1	...	45	40
114	Bothawaniguda	0.22	26	27	119	66	53	...	...	66	53	12	...	41	31
115	Musmi	0.59	37	40	176	90	86	2	5	70	70	14	2	62	27
116	Jangalpalle	0.06					*Uninhabited*								
117	Velballe	1.27	97	99	456	220	236	27	22	134	154	33	4	144	103
118	Polaram	2.53	18	21	111	55	56	...	...	55	56	1	...	34	29
119	Eswaraguda	0.09					*Uninhabited*								
120	Bakkachintalapad	0.22	17	17	63	29	34	3	8	26	26	...	...	18	19
121	Kistapur	0.04	14	14	74	37	37	...	...	37	37	...	...	28	19
122	Upparaguda	1.20					*Uninhabited*								
123	Gopalpur	0.94	50	53	245	130	115	2	2	115	100	4	...	81	66
124	Gunjed	0.10	22	23	134	69	65	...	...	49	48	2	...	35	36
125	Chinna Yellapur	2.54	35	40	198	106	92	...	...	14	15	7	...	67	55
126	Adivarampet	0.50	27	34	147	72	75	...	...	...	...	...	...	43	42
127	Sitanagar	2.08	281	290	1,621	816	805	24	27	81	80	134	23	465	280
128	Bhupathipet	1.00	172	178	861	420	441	17	18	43	41	86	27	246	99
129	Vangapet	0.16	44	44	214	100	114	...	...	...	...	21	4	64	34
130	Mangalwarpet	2.25	386	388	1,952	1,026	926	45	47	64	73	68	6	577	166
131	Budhraopet	1.93	696	719	3,401	1,725	1,676	130	118	5	5	260	44	1,002	505
132	Ainepalle	3.34	111	112	566	273	293	18	17	...	...	33	3	193	124
133	Ragampet	1.45					*Uninhabited*								
134	Rangapur	0.56	103	107	511	257	254	29	24	...	...	47	8	162	100
135	Kothoor	0.19	232	236	1,122	569	553	57	69	...	...	39	8	392	39

PRIMARY CENSUS ABSTRACT

WARANGAL DISTRICT

NARASAMPET TALUK

Location Code No.	Name of Village/ Town	WORKERS I Cultivators M	WORKERS I Cultivators F	WORKERS II Agricultural Labourers M	WORKERS II Agricultural Labourers F	WORKERS III Livestock, Forestry, Fishing, Hunting and Plantations, Orchards & allied Activities M	WORKERS III Livestock, Forestry, Fishing, Hunting and Plantations, Orchards & allied Activities F	WORKERS IV Mining and Quarrying M	WORKERS IV Mining and Quarrying F	WORKERS V Manufacturing, Processing, Servicing and Repairs (a) Household Industry M	WORKERS V Manufacturing, Processing, Servicing and Repairs (a) Household Industry F	WORKERS V Manufacturing, Processing, Servicing and Repairs (b) Other than Household Industry M	WORKERS V Manufacturing, Processing, Servicing and Repairs (b) Other than Household Industry F
(1)	(2)	(17)	(18)	(19)	(20)	(21)	(22)	(23)	(24)	(25)	(26)	(27)	(28)
66	Murraiguda	151	2	12	141	...	...	...	...	13	5	...	...
67	Timmapur	44	2	...	34	...	...	...	...	...	...	...	...
68	Pothapur	59	4	15	14	...	...	...	...	2	...	...	...
69	Konapur	85	2	8	92	6	...	...	...	5	...	...	...
70	Ankannaguda	27	...	...	17	1	...	...	...	...	...	...	...
71	Sadireddipalle	274	5	19	249	6	...	...	...	8	...	...	...
72	Ootai	282	45	117	141	4	...	...	...	12	...	...	...
73	Enchaguda	118	...	22	114	...	...	...	...	12	3	...	...
74	Mokkallapalle	10	...	12	22	...	...	...	...	...	...	...	...
75	Mylaram	27	2	...	3	2	...	...	...	...	...	...	...
76	Kothapalle	46	21	2	1	1	1	...	...	3	...	...	...
77	Kothagudem	159	75	15	11	3	...	...	...	11	3	3	...
78	Routuguda						*Uninhabited*						
79	Manchanpalle						*Uninhabited*						
80	Pegadapalle	46	...	21	7	...	...	...	...	1	...	...	...
81	Govindapuram	41	...	5	14	3	...	...	...	5	...	...	...
82	Pogallapalle	209	14	57	97	3	...	...	...	4	...	...	...
83	Vajjavaniguda						*Uninhabited*						
84	Neelampalle	31	21	2	...	9	...	...	...	...	...	...	...
85	Rudravaram	5	4	...	...	2	...	...	...	...	...	...	...
86	Kundanpalle	44	43	1	...	8	1	...	...	3	...	...	...
87	Yerravaram	25	22	...	...	6	1	...	...	...	...	...	...
88	Yedulapalle	76	56	10	10	36	...	...	...	2	...	1	...
89	Rangappaguda	31	6	5	3	...	...	...	...	...	...	...	...
90	Jangamwariguda	151	54	12	3	28	6	...	...	4	...	...	...
91	Rampur						*Uninhabited*						
92	Ippala Pegdapur						*Uninhabited*						
93	Devavaram						*Uninhabited*						
94	Gundrepalle	28	27	...	2	5	...	...	...	...	...	...	...
95	Durgaram	66	46	4	4	17	2	...	...	3	1	...	...

(1)	(2)	(17)	(18)	(19)	(20)	(21)	(22)	(23)	(24)	(25)	(26)	(27)	(28)
96	Karnegandi	33	24	...	1	8	...	...	...	1	...	...	...
97	Poongonda	78	69	1	10	...	...	...	...	2	...	...	...
98	Ramaram						*Uninhabited*						
99	Mamidigudem	45	40	...	...	...	...	...	...	...	...	...	...
100	Dubbaguda	37	38	...	3	...	...	...	...	...	...	4	...
101	Kamaram	77	53	...	2	...	...	...	...	3	...	...	...
102	Marriguda	75	77	...	3	...	...	...	...	...	...	...	...
103	Mahadevuniguda	61	63	2	4	...	...	...	...	7	...	...	...
104	Jangalpalle	47	1	6	12	...	...	...	...	...	...	...	...
105	Chintaguda	52	4	4	11	6	...	...	...	...	...	...	...
106	Pedda Yellapuram	4	...	8	...	...	...	...	...	...	...	4	...
107	Narasuguda	25	3	2	3	1	...	...	...	...	...	...	...
108	Katrenam	24	6	2	24	8	...	...	...	3	...	...	...
109	Komatlaguda	57	7	3	25	3	...	...	...	1	...	11	1
110	Bavurgonda	68	8	8	30	2	...	...	...	...	...	...	...
111	Oorabaka						*Uninhabited*						
112	Putlabhupathi	40	24	...	1	...	...	...	...	...	...	3	...
113	Doravari Vempalle	35	40	...	...	9	...	..	...	1	...	...	...
114	Bothawaniguda	35	25	...	5	4	1	...	...	1	...	...	...
115	Musmi	48	17	3	10	8	...	...	...	2	...	...	...
116	Jangalpalle						*Uninhabited*						
117	Velballe	97	27	12	76	23	...	...	...	10	...	...	...
118	Polaram	23	5	3	24	8	...	...	...	...	...	...	...
119	Eswaraguda						*Uninhabited*						
120	Bakkachintalapad	10	4	6	15	...	...	...	...	2	...	...	...
121	Kistapur	18	...	10	19	...	...	...	...	...	...	...	...
122	Upparaguda						*Uninhabited*						
123	Gopalpur	71	14	4	52	4	...	...	...	1	...	...	...
124	Gunjed	31	...	3	36	1	...	...	...	...	...	...	...
125	Chinna Yellapur	37	1	26	49	4	...	...	...	...	...	...	...
126	Adivarampet	30	2	13	40	...	...	...	...	...	...	...	...
127	Sitanagar	306	103	71	166	7	...	...	...	38	2	2	...
128	Bhupathipet	78	6	75	77	23	1	...	...	28	1	16	...
129	Vangapet	25	4	15	24	7	...	...	...	5	...	5	...
130	Mangalwarpet	330	1	178	152	13	...	...	...	25	3	19	1
131	Budhraopet	457	20	291	438	52	...	1	...	67	11	68	1
132	Ainepalle	90	5	63	117	7	...	...	...	8	...	11	...
133	Ragampet						*Uninhabited*						
134	Rangapur	74	24	60	70	12	1	...	...	2	1	6	...
135	Kothoor	91	2	188	32	65	1	...	...	27	...	3	...

PRIMARY CENSUS ABSTRACT

WARANGAL DISTRICT — NARASAMPET TALUK

Location Code No.	Name of Village/ Town	WORKERS VI Construction M	VI Construction F	VII Trade & Commerce M	VII Trade & Commerce F	VIII Transport, Storage & Communications M	VIII Transport, Storage & Communications F	IX Other Services M	IX Other Services F	X Non-Workers M	X Non-Workers F
(1)	(2)	(29)	(30)	(31)	(32)	(33)	(34)	(35)	(36)	(37)	(38)
66	Murraiguda	...	...	2	...	...	...	1	...	107	123
67	Timmapur	...	...	2	...	...	...	2	1	26	36
68	Pothapur	...	...	2	1	...	...	4	2	39	84
69	Konapur	1	1	...	...	...	...	7	4	47	61
70	Ankannaguda	...	...	...	...	...	...	...	...	13	20
71	Sadireddipalle	...	...	10	1	...	...	13	7	212	227
72	Ootai	7	1	9	2	...	...	6	8	248	451
73	Enchaguda	5	6	2	...	...	...	10	5	132	107
74	Mokkallapalle	...	...	...	...	...	...	...	...	27	32
75	Mylaram	...	...	...	...	...	...	...	...	14	29
76	Kothapalle	...	...	...	...	...	...	...	...	26	36
77	Kothagudem	...	1	13	4	...	...	46	1	119	254
78	Routuguda					*Uninhabited*					
79	Manchanpalle					*Uninhabited*					
80	Pegadapalle	...	...	3	...	...	...	1	...	53	114
81	Govindapuram	...	...	...	...	...	...	...	...	42	77
82	Pogallapalle	...	...	3	...	...	...	8	...	179	322
83	Vajjavaniguda					*Uninhabited*					
84	Neelampalle	...	...	...	...	...	...	...	...	14	36
85	Rudravaram	...	...	...	...	..	...	1	...	3	1
86	Kundanpalle	...	...	...	...	...	...	...	...	30	51
87	Yerravaram	...	...	...	...	...	...	...	...	22	24
88	Yedulapalle	...	...	3	...	...	...	3	...	72	108
89	Rangappaguda	...	...	...	...	...	...	...	...	18	43
90	Jangamwariguda	...	...	3	2	...	...	4	3	123	239
91	Rampur					*Uninhabited*					
92	Ippala Pegdapur					*Uninhabited*					
93	Devavaram					*Uninhabited*					
94	Gundrepalle	...	...	...	...	...	...	...	...	14	26
95	Durgaram	...	...	3	...	...	1	7	2	32	60

(1)	(2)	(29)	(30)	(31)	(32)	(33)	(34)	(35)	(36)	(37)	(38)
96	Karnegandi	...	...	...	...	...	...	...	...	23	23
97	Poongonda	...	...	...	...	...	...	...	...	56	63
98	Ramaram					*Uninhabited*					
99	Mamidigudem	...	...	...	...	...	...	...	...	31	32
100	Dubbaguda	...	...	7	...	...	...	1	1	23	29
101	Kamaram	...	...	...	...	...	...	...	...	35	36
102	Marriguda	...	...	...	...	...	...	...	...	43	48
103	Mahadevuniguda	...	...	...	...	...	...	...	...	30	33
104	Jangalpalle	...	...	...	...	...	...	4	1	46	81
105	Chintaguda	...	...	...	...	...	...	1	...	42	93
106	Pedda Yellapuram	...	...	...	1	...	...	1	...	6	18
107	Narasuguda	...	...	...	...	...	...	...	...	7	35
108	Katrenam	...	...	...	...	...	...	...	...	36	38
109	Komatlaguda	...	...	4	5	...	...	6	1	58	89
110	Bavurgonda	...	...	1	...	...	...	...	...	54	88
111	Oorabaka					*Uninhabited*					
112	Putlabhupathi	...	...	...	1	...	...	...	...	19	27
113	Doravari Vempalle	...	...	...	...	...	...	...	...	19	36
114	Bothawaniguda	...	...	...	...	..	...	1	...	25	22
115	Musmi	...	...	...	...	...	...	1	...	28	59
116	Jangalpalle					*Uninhabited*					
117	Velballe	...	...	1	...	1	...	...	...	76	133
118	Polaram	...	...	...	...	...	...	...	...	21	27
119	Eswaraguda					*Uninhabited*					
120	Bakkachintalapad	...	...	...	...	...	...	...	...	11	15
121	Kistapur	...	...	...	...	...	...	...	...	9	18
122	Upparaguda					*Uninhabited*					
123	Gopalpur	...	...	1	...	...	...	...	...	49	49
124	Gunjed	...	...	...	...	...	...	...	...	34	29
125	Chinna Yellapur	...	...	...	5	...	...	...	...	39	37
126	Adivarampet	...	...	...	...	...	...	...	...	29	33
127	Sitanagar	...	...	19	...	1	...	21	9	351	525
128	Bhupathipet	8	7	10	5	1	...	7	2	174	342
129	Vangapet	...	...	...	1	...	...	7	5	36	80
130	Mangalwarpet	...	...	4	5	...	...	8	4	449	760
131	Budhraopet	2	1	19	10	1	...	44	24	723	1,171
132	Ainepalle	4	1	5	...	...	...	5	1	80	169
133	Ragampet					*Uninhabited*					
134	Rangapur	...	...	3	...	...	...	5	4	95	154
135	Kothoor	1	...	7	...	...	...	10	4	177	514

PRIMARY CENSUS ABSTRACT

WARANGAL DISTRICT — NARASAMPET TALUK

Location Code No.	Name of Village/ Town	Area in Square Miles	No. of Occupied Residential Houses	No. of Households	Total Population (including Institutional and Houseless Population)			Scheduled Castes		Scheduled Tribes		Literate and Educated Persons		WORKERS: Total Workers (I-IX)	
					P	M	F	M	F	M	F	M	F	M	F
(1)	(2)	(3)	(4)	(5)	(6)	(7)	(8)	(9)	(10)	(11)	(12)	(13)	(14)	(15)	(16)
136	Dharmaraopet	4.63	403	410	1,757	916	841	73	65	...	...	102	26	621	180
137	Keshwapatnam	1.91					*Uninhabited*								
138	Pongode	5.50	439	439	2,565	1,314	1,251	118	126	...	...	98	10	742	303
139	Papaipet	6.47	577	623	3,335	1,695	1,640	140	117	...	...	147	13	1,072	586
140	Matveeraram	1.38					*Uninhabited*								
141	Thimmarainpad	2.25	255	258	1,401	732	669	93	88	...	...	213	175	405	8
142	Chennaraopet	4.40	441	601	2,363	1,192	1,171	49	31	...	...	272	54	736	243
143	Khalli	2.03	326	362	1,795	914	881	47	55	...	...	148	27	531	93
144	Ameenabad	13.70	868	1,008	5,644	2,908	2,736	204	208	...	...	355	171	1,852	695
145	Deekshakunta	4.22	441	486	2,472	1,253	1,219	281	267	...	...	232	50	840	637
146	Mudigonda	2.73	190	190	957	482	475	58	57	...	...	121	43	300	136
147	Chandrugonda	7.59	849	947	4,540	2,348	2,192	433	360	...	...	445	95	1,532	1,158
148	Panikera	1.49	120	135	697	352	345	63	69	...	...	82	21	234	94
149	Gundrepalle	1.67	169	188	953	494	464	41	34	...	...	110	39	296	85
150	Nekkonda	3.46	537	582	3,140	1,630	1,510	215	216	...	...	730	257	855	280
151	Pathipaka	1.90	137	141	756	381	375	59	56	...	...	68	10	233	66
152	Appalaraopet	4.76	450	476	2,484	1,262	1,222	118	96	...	...	151	6	747	201
153	Redlawada	7.27	540	571	2,936	1,471	1,465	90	101	...	...	237	68	970	196
154	Gotlakonda	2.72	63	74	379	193	186	...	...	...	...	27	1	115	104
155	Burgamadla	0.73	238	258	1,265	631	634	61	52	...	...	173	31	367	266
156	Bollikonda	1.92	137	159	894	468	426	22	22	...	...	51	6	303	28
157	Topanpalle	1.70	180	196	1,018	524	494	64	72	...	...	150	42	325	126
158	Venkatapur	2.65	184	197	947	460	487	50	48	...	...	51	14	296	178
159	Alamkhanipet	3.99	401	419	2,060	1,043	1,017	128	110	...	...	227	48	683	472
160	Intikanne	3.76	377	405	1,920	956	964	72	77	...	...	263	51	591	50
161	Pedda Korpolu	3.49	459	525	2,120	1,078	1,042	...	...	...	...	195	35	667	286
162	Nagaram	7.62	368	414	1,877	946	931	177	189	...	...	124	31	621	380
163	Chinna Korpolu	2.21	168	168	869	453	416	33	25	...	...	43	...	309	215

(1)	(2)	(3)	(4)	(5)	(6)	(7)	(8)	(9)	(10)	(11)	(12)	(13)	(14)	(15)	(16)
166	Yellaiguda	. 3.79	353	394	1,961	1,010	951	117	103	...	...	85	12	604	59
167	Madnapur	. 1.13	124	124	702	364	338	47	44	5	6	30	7	216	132
168	Gundenaga	. 4.71	331	331	1,996	1,047	949	31	33	...	...	61	5	663	498
169	Gajulagattu	. 3.49	208	212	1,153	574	579	30	30	95	113	97	12	357	3
170	Katrepalle	. 4.45	225	246	1,135	599	536	1	5	...	...	120	40	316	132
171	Arapanpalle	. 1.67	164	171	859	405	454	63	67	...	...	66	10	279	73
172	Teegalveni	. 2.96	284	303	1,685	850	835	21	26	77	72	136	35	535	67
173	Naikpalle	. 3.41	177	191	866	441	425	81	86	...	...	77	16	299	186
174	Rajanpalle	. 2.97	117	132	657	337	320	26	24	30	39	15	1	236	136
175	Bollepalle	. 3.30	244	278	1,405	718	687	47	32	49	59	76	16	454	41
176	Ayodhyapur	. 1.58	175	203	989	489	500	44	44	27	25	126	30	319	8
177	Gudur	. 11.06	727	804	3,764	1,873	1,891	392	329	131	130	345	116	1,169	61
178	Dameravancha	. 3.36	195	197	1,088	563	525	17	17	179	168	52	15	289	54
179	Macherla	. 13.59	145	147	783	392	391	21	20	272	271	24	2	250	185
180	Utla	. 8.27	29	29	150	83	67	...	...	34	32	2	...	59	34
181	Matwada	. 1.00	184	189	914	466	448	18	24	257	249	112	...	281	1
182	Kongaragidda	. 0.11	18	19	88	47	41	...	...	47	41	...	...	30	...
183	Neelvancha	. 8.26	13	14	57	30	27	...	...	23	21	...	...	19	...
184	Veerampet	. 3.00					*Uninhabited*								
185	Tatwari Vempalle	. 0.34	33	33	170	89	81	...	...	82	73	2	...	62	57
186	Bathulapalle	. 0.85	62	62	289	151	138	50	49	94	84	12	...	81	72
187	Tirmalgandi	. 6.48	43	43	212	116	96	5	2	110	93	1	1	66	51
188	Madigudem	. 2.73	131	131	643	332	311	46	49	231	258	7	1	216	93
189	Karlai	. 3.38	48	50	243	125	118	3	3	111	111	7	...	71	57
190	Irkulakunta	. 2.50					*Uninhabited*								
191	Timmapur	. 4.00	7	7	30	15	15	...	...	15	15	...	...	9	9
192	Pandem	. 0.69	48	48	217	113	104	3	1	97	93	...	...	66	53
193	Kodisalmitta	. 17.90	42	42	159	73	86	...	...	73	86	...	...	46	45
194	Bhupalapatnam	. 0.04					*Uninhabited*								
195	Gangaram	. 4.25	114	115	543	286	257	...	...	276	247	8	...	188	139
RF	Raichetlapahad	N.A.					*Uninhabited*								

PRIMARY CENSUS ABSTRACT

WARANGAL DISTRICT — NARASAMPET TALUK

Location Code No.	Name of Village/ Town	WORKERS I Cultivators M	I F	II Agricultural Labourers M	II F	III Livestock, Forestry, Fishing, Hunting and Plantations, Orchards & allied Activities M	III F	IV Mining and Quarrying M	IV F	V Manufacturing, Processing, Servicing and Repairs (a) Household Industry M	V (a) F	V (b) Other than Household Industry M	V (b) F
(1)	(2)	(17)	(18)	(19)	(20)	(21)	(22)	(23)	(24)	(25)	(26)	(27)	(28)
136	Dharmaraopet	319	15	173	124	53	1	...	...	34	5	13	...
137	Keshwapatnam					*Uninhabited*							
138	Pongode	508	62	178	233	15	...	...	...	18	...	10	...
139	Papaipet	614	243	220	296	78	14	2	...	45	3	50	...
140	Matveeraram					*Uninhabited*							
141	Thimmarainpad	222	2	135	...	...	...	...	...	20	...	4	...
142	Chennaraopet	391	19	163	165	21	...	1	...	45	11	38	1
143	Khalli	316	3	115	89	16	...	...	...	23	...	21	...
144	Ameenabad	1,265	382	353	248	152	45	...	...	39	6	...	...
145	Deekshakunta	420	243	303	360	9	1	...	...	21	5	45	...
146	Mudigonda	138	...	98	128	29	2	...	...	19	1	5	...
147	Chandrugonda	836	303	485	803	21	4	...	...	55	20	16	...
148	Panikera	147	7	48	67	12	...	...	...	15	7	...	...
149	Gundrepalle	138	12	36	54	34	1	24	...	13	7	14	...
150	Nekkonda	180	25	263	219	13	1	5	...	54	11	53	1
151	Pathipaka	119	7	92	57	5	...	...	...	2	2	...	...
152	Appalaraopet	499	20	147	168	...	6	1	...	20	2	36	...
153	Redlawada	518	28	215	123	114	21	6	1	42	13	21	...
154	Gotlakonda	45	2	54	102	...	...	...	...	16	...	...	...
155	Burgamadla	140	22	93	219	26	...	...	...	35	4	31	...
156	Bollikonda	178	1	48	20	55	6	...	...	13	...	2	...
157	Topanpalle	150	27	80	80	30	3	...	...	24	2	10	...
158	Venkatapur	152	80	61	79	42	...	...	...	15	4	11	...
159	Alamkhanipet	326	255	181	180	51	1	...	...	40	3	26	...
160	Intikanne	300	6	108	41	37	...	...	...	19	...	35	...
161	Pedda Korpolu	301	4	165	253	63	2	1	...	46	13	10	...
162	Nagaram	312	11	198	330	32	...	2	...	32	11	2	...
163	Chinna Korpolu	191	85	87	121	1	...	...	...	14	4	6	...
164	Surpalle	272	22	168	183	54	2	13	...	40	10	36	...
165	Lingagiri	280	102	165	265	30	...	2	...	30	8	53	...

(1)	(2)	(17)	(18)	(19)	(20)	(21)	(22)	(23)	(24)	(25)	(26)	(27)	(28)
166	Yellaiguda	409	8	110	49	12	...	...	...	51	...	3	...
167	Madnapur	128	5	40	106	5	...	5	...	8	2	15	...
168	Gundenaga	541	10	80	473	6	2	...	...	17	7	9	...
169	Gajulagattu	232	...	56	2	15	...	...	...	23	...	13	...
170	Katrepalle	92	...	159	124	12	...	...	...	14	1	20	...
171	Arapanpalle	108	26	33	38	69	6	...	...	17	...	31	...
172	Teegalveni	347	30	105	21	49	16	...	...	16	...	1	...
173	Naikpalle	153	47	35	126	35	2	...	...	20	1	28	...
174	Rajanpalle	109	27	75	92	22	11	...	...	11	4	11	...
175	Bollepalle	240	9	102	32	53	...	1	...	22	...	9	...
176	Ayodhyapur	166	2	67	6	6	...	...	...	26	...	30	...
177	Gudur	425	11	443	40	43	...	1	...	57	...	49	...
178	Dameravancha	191	8	73	40	...	2	...	...	10	2	3	...
179	Macherla	120	59	71	125	46	...	...	...	7	...	...	...
180	Utla	43	33	5	1	11	...	...	...	...	...	...	...
181	Matwada	181	...	16	1	16	...	...	...	15	...	11	...
182	Kongaragidda	26	...	4	...	...	...	...	...	...	...	...	...
183	Neelvancha	19	...	...	...	...	...	...	...	...	...	...	...
184	Veerampet					*Uninhabited*							
185	Tatwari Vempalle	59	20	1	37	2	...	...	...	...	...	...	...
186	Bathulapalle	65	3	12	69	1	...	...	...	1	...	...	...
187	Tirmalgandi	61	4	4	47	...	...	...	...	...	...	...	...
188	Madigudem	200	85	4	4	...	2	...	...	6	1	...	1
189	Karlai	66	2	5	55	...	...	...	...	...	...	...	...
190	Irkulakunta					*Uninhabited*							
191	Timmapur	9	...	...	9	...	...	...	...	...	...	...	...
192	Pandem	66	...	...	53	...	...	...	...	...	...	...	...
193	Kodisalmitta	46	...	...	45	...	...	...	...	...	...	...	...
194	Bhupalapatnam					*Uninhabited*							
195	Gangaram	181	134	1	4	...	...	...	...	...	...	...	...
RF	Raichetlapahad					*Uninhabited*							

PRIMARY CENSUS ABSTRACT

WARANGAL DISTRICT

NARASAMPET TALUK

Location Code No.	Name of Village/ Town	WORKERS VI Construction M	VI Construction F	VII Trade & Commerce M	VII Trade & Commerce F	VIII Transport, Storage & Communications M	VIII Transport, Storage & Communications F	IX Other Services M	IX Other Services F	X Non-Workers M	X Non-Workers F
(1)	(2)	(29)	(30)	(31)	(32)	(33)	(34)	(35)	(36)	(37)	(38)
136	Dharmaraopet	...	...	5	8	...	...	24	27	295	661
137	Keshwapatnam	*Uninhabited*									
138	Pongode	...	...	7	...	...	...	6	3	572	948
139	Papaipet	21	13	11	2	3	...	28	15	623	1,054
140	Matveeraram	*Uninhabited*									
141	Timmarainpad	...	...	8	...	1	...	15	6	327	661
142	Chennaraopet	6	1	26	28	3	...	42	18	456	928
143	Khalli	...	...	8	...	...	...	32	1	383	788
144	Ameenabad	4	...	13	5	7	...	19	9	1,056	2,041
145	Deekshakunta	1	...	16	22	4	...	21	6	413	582
146	Mudigonda	1	...	1	...	1	..	8	5	182	339
147	Chandrugonda	10	...	21	5	27	...	61	23	816	1,034
148	Panikera	2	...	3	2	2	...	5	11	118	251
149	Gundrepalle	3	...	11	2	8	2	15	7	198	379
150	Nekkonda	12	1	89	5	93	...	93	17	775	1,230
151	Pathipaka	...	...	3	...	9	...	3	...	148	309
152	Appalaraopet	3	...	3	1	25	...	13	4	515	1,021
153	Redlawada	3	2	9	2	6	...	36	6	501	1,269
154	Gotlakonda	...	...	...	...	...	...	...	...	78	82
155	Burgamadla	...	...	3	2	1	...	38	19	264	368
156	Bollikonda	...	...	1	...	...	...	6	1	165	398
157	Topanpalle	5	2	5	4	1	...	20	8	199	368
158	Venkatapur	...	...	4	3	...	...	11	12	164	309
159	Alamkhanipet	9	4	21	13	5	...	24	16	360	545
160	Intikanne	...	...	33	3	32	...	27	...	365	914
161	Pedda Korpolu	9	1	14	...	5	...	53	13	411	756
162	Nagaram	4	1	16	15	1	...	22	12	325	551
163	Chinna Korpolu	3	...	1	2	...	...	6	3	144	201
164	Surpalle	2	...	22	...	...	...	36	22	382	713
165	Lingagiri	1	...	8	26	4	...	20	12	318	528

(1)	(2)	(29)	(30)	(31)	(32)	(33)	(34)	(35)	(36)	(37)	(38)
166	Yellaiguda	1	...	3	1	...	...	15	1	406	892
167	Madnapur	...	...	10	14	...	...	5	5	148	206
168	Gundenaga	...	...	4	5	...	...	6	1	384	451
169	Gajulagattu	...	...	9	...	...	...	9	1	217	576
170	Katrepalle	...	...	6	...	...	...	13	7	283	404
171	Arapanpalle	5	...	7	2	...	...	9	1	126	381
172	Teegalveni	...	...	2	...	...	...	15	...	315	768
173	Naikpalle	3	2	4	6	1	...	20	2	142	239
174	Rajanpalle	3	...	1	1	...	...	4	1	101	184
175	Bollepalle	2	...	5	...	...	...	20	...	264	646
176	Ayodhyapur	...	...	10	...	...	...	14	...	170	492
177	Gudur	9	...	36	1	11	...	95	9	704	1,830
178	Dameravancha	...	...	7	...	...	...	5	2	274	471
179	Macherla	...	...	3	...	...	...	3	1	142	206
180	Utla	...	...	...	...	...	...	...	...	24	33
181	Matwada	...	...	5	...	...	...	37	...	185	447
182	Kongaragidda	...	...	...	...	...	...	...	...	17	41
183	Neelvancha	...	...	....	...	...	...	...	...	11	27
184	Veerampet					*Uninhabited*					
185	Tatwari Vempalle	...	...	...	...	...	...	...	...	27	24
186	Bathulapalle	...	...	1	...	...	...	1	...	70	66
187	Tirmalgandi	...	...	1	...	...	...	...	...	50	45
188	Madigudem	...	...	2	...	...	...	4	...	116	218
189	Karlai	...	...	...	...	...	...	...	...	54	61
190	Irkulakunta					*Uninhabited*					
191	Timmapur	...	...	...	...	...	...	...	...	6	6
192	Pandem	...	...	...	...	...	...	...	...	47	51
193	Kodisalmitta	...	...	...	...	...	...	...	...	27	41
194	Bhupalapatnam					*Uninhabited*					
195	Gangaram	...	...	6	1	...	...	...	...	98	118
RF	Raichetlapahad					*Uninhabited*					

ALPHABETICAL LIST OF VILLAGES

MAHBUBABAD TALUK

1971 Location Code No. (1)	Name of Village (2)
117	Abbaipalem
89	Agapet
57	Alair
154	Ammapalem
3	Ammapur
41	Anantharam
102	Anepur
50	Anmangal
47	Annaram
32	Apparajupalle
124	Ayyagaripalle
139	Balpal
116	Beechrajpalle
42	Bethole
29	Bheriwada
33	Boddengonda
69	Bodlada
63	Bojjannapet
80	Bommakal
74	Bonthapalle
70	Brahman Kothapalle
149	Burgupahad
98	Burhanpur
44	Chengapuram
75	Cherlapalem
83	Chikutaipalem
141	Chilkodu
104	Chillamcherla
78	Chinna Vangara
4	Chintalapalle
136	Chintapalle
79	Chityal
73	Danthalapalle
92	Datla
27	Dhanasari
120	Dharmaram
153	Dornakal
45	Edulapusapalle
66	Ekkirala
121	Erjerla
6	Fathepur
118	Galivarigudem
140	Gollacherla
76	Gopalagiri
31	Govindapur
109	Gudur
40	Gumudoor
64	Gundamrajpalle
99	Gundepudi
131	Gundrathimadgu
90	Gunnepalle
101	Guripur
151	Gurralakunta
10	Gurthur
82	Harpriyal
21	Ingurthy
39	Jamandlapalle
52	Jangligonda
67	Jayapuram
112	Jayyaram
16	Kachikal
85	Kalvapalle
24	Kalwala
144	Kampalle
128	Kancherlaguda
123	Kandikonda
148	Kannegondla
8	Kantaipalem
81	Karkal
65	Kausalyadevipalle
25	Kesamudram
37	Khambhalpalle
9	Khanapur
34	Kollapuram
23	Komatipalle
2	Kommanapalle
68	Kommulavancha
22	Korukondapalle
88	Kummarikuntla
127	Kurvi
53	Lakshmipur
35	Laxmipur
125	Madhapuram
7	Madpalle
43	Mahbubabad
25A	Mahmood Patnam
126	Mallial
145	Mannegudem
100	Maripeda
72	Matedu
13	Mecharajupalle
61	Modanthurthy
135	Modgulagudem
129	Mogilicherla
48	Mudpugal
146	Mulkalapalle
62	Mungalvaid
106	Mungimadgu
86	Mupparam Kalan
58	Mupparam Khurd
38	Nadiwada
105	Nagaram Kalan
19	Nagaram Khurd
18	Nainal
133	Nallella
130	Narayanpuram
55	Narsimlagudem
93	Narsimlapet
103	Neelkurthy
17	Nellikudur
110	Nereda
51	Parvathgiri
30	Penugonda
142	Permandlasankesa
71	Polepalle
119	Purushothamaigudem
132	Rajolu
20	Rajulakothapalle
15	Ramanujapur
95	Rampur
84	Ramvaram
28	Rangapuram
147	Ravigudem
60	Ravirala
36	Reddial
91	Reponi
143	Seerole
54	Singaram
11	Somaram
59	Sree Ramgiri
122	Sudanpalle
96	Tallaookallu
49	Tallapusapalle
137	Tallasankusa
97	Thanamcherla
111	Thathupalle
134	Thirmalapuram
5	Thourur
108	Uggampalle
115	Ullepalle
26	Upparapalle
138	Uppergudem
152	Uyyalawada
94	Vanthadpula
56	Vavilala
114	Veeraram
1	Velikatta
46	Vemnoor
87	Vemulapalle
77	Venkatapuram
150	Vennaram
113	Vusampalle
107	Yellampet
14	Yerraballigudem
12	Zamistanpur

PRIMARY CENSUS ABSTRACT

WARANGAL DISTRICT

MAHBUBABAD TALUK

Location Code No.	Name of Village/ Town		Area in Square Miles	No. of Occupied Residential Houses	No. of Households	Total Population (including Institutional and Houseless Population)			Scheduled Castes		Scheduled Tribes		Literate and Educated Persons		WORKERS: Total Workers (I-IX)	
						P	M	F	M	F	M	F	M	F	M	F
(1)	(2)		(3)	(4)	(5)	(6)	(7)	(8)	(9)	(10)	(11)	(12)	(13)	(14)	(15)	(16)
MAHBUBABAD TALUK		**T**	**1,754.5**	**58,810**	**60,781**	**321,715**	**163,986**	**157,729**	**21,189**	**19,849**	**2,195**	**2,183**	**35,891**	**12,125**	**98,242**	**41,677**
		R	**1,726.6**	**54,298**	**55,370**	**294,852**	**150,117**	**144,735**	**19,721**	**18,477**	**2,192**	**2,183**	**28,677**	**8,337**	**91,548**	**40,156**
		U	**27.9**	**4,512**	**5,411**	**26,863**	**13,869**	**12,994**	**1,468**	**1,372**	**3**	...	**7,214**	**3,788**	**6,694**	**1,521**
1	Velikatta		5.99	471	502	2,749	1,431	1,318	170	150	...	...	245	74	804	274
2	Kommanapalle		1.11	39	39	227	126	101	...	...	...	...	28	5	69	15
3	Ammapur		3.48	435	445	2,180	1,079	1,101	200	192	...	...	254	72	660	420
4	Chintalapalle		3.23	200	202	1,057	530	527	101	76	...	...	71	8	343	178
5	Thourur		6.58	708	709	3,511	1,825	1,686	250	264	...	...	535	178	1,032	251
6	Fathepur		2.82	329	330	1,717	855	862	209	196	4	4	166	23	514	192
7	Madpalle		5.68	410	415	1,913	986	927	222	189	...	...	216	37	580	183
8	Kantaipalem		3.81	416	419	1,946	965	981	67	72	...	...	343	116	608	241
9	Khanapur		1.85	103	104	523	262	261	70	64	...	...	66	14	184	67
10	Gurthur		2.25	418	432	2,185	1,102	1,083	245	230	...	...	398	147	698	294
11	Somaram		2.44	303	351	1,559	791	768	206	195	12	9	228	88	475	258
12	Zamistanpur		1.06	53	53	283	152	131	64	42	...	...	45	16	98	67
13	Mecharajupalle		1.88	348	348	2,010	1,033	977	124	98	...	...	215	57	675	300
14	Yerraballigudem		6.52	431	431	1,806	923	883	123	129	...	...	231	83	516	95
15	Ramanujapur		0.65	39	39	184	102	82	27	14	...	...	14	4	56	...
16	Kachikal		2.80	183	183	971	511	460	83	55	...	...	93	33	337	101
17	Nellikudur		8.89	1,075	1,075	4,906	2,448	2,458	362	369	...	...	583	238	1,521	453
18	Nainal		7.33	497	497	2,609	1,337	1,272	143	144	...	...	256	55	805	327
19	Nagaram Khurd		3.50	211	211	1,109	562	547	121	111	..	...	124	21	350	236
20	Rajulakothapalle		5.42	423	453	2,047	1,017	1,030	181	165	...	...	239	49	645	428
21	Ingurthy		14.68	881	960	5,130	2,617	2,513	417	377	2	2	608	160	1,577	672
22	Korukondapalle		4.78	301	312	1,572	334	738	232	209	...	...	160	54	546	260
23	Komatipalle		4.05	365	365	2,081	1,068	1,013	87	86	...	...	140	56	615	187
24	Kalwala		5.55	434	460	2,437	1,233	1,204	136	124	...	...	312	67	771	342
25	Kesamudram		8.44	733	733	5,046	2,515	2,531	237	228	...	...	892	341	1,477	549
25A	Mahmoodpatnam		5.30	559	559	2,266	1,163	1,103	155	174	...	...	227	62	732	198

(1)	(2)	(3)	(4)	(5)	(6)	(7)	(8)	(9)	(10)	(11)	(12)	(13)	(14)	(15)	(16)
26	Upparapalle	1.88	411	424	2,184	1,122	1,062	75	84	...	...	283	55	682	259
27	Dhanasari	6.70	261	261	1,464	768	696	69	62	...	...	103	21	485	163
28	Rangapuram	1.56	144	144	823	417	406	75	66	...	...	57	2	256	151
29	Bheriwada	3.11	216	220	1,272	616	656	52	54	116	118	433	5	392	147
30	Penugonda	7.90	595	659	3,293	1,654	1,639	113	105	179	206	127	42	971	31
31	Govindapur	1.68	233	233	1,299	643	656	31	25	83	103	62	15	354	51
32	Apparajupalle	7.99	350	350	2,121	1,103	1,018	102	92	147	138	174	27	643	267
33	Boddengonda	2.48	242	243	1,292	656	636	16	7	156	157	44	23	377	208
34	Kollapuram	1.55	247	247	1,371	705	666	21	16	202	194	85	18	395	233
35	Laxmipur	4.12	260	261	1,345	676	669	36	25	86	90	51	5	423	194
36	Reddial	4.28	496	497	2,528	1,251	1,277	78	83	294	323	130	18	719	583
37	Khambhalpalle	8.15	643	661	3,504	1,827	1,677	172	155	226	212	387	68	1,055	326
38	Nadiwada	4.53	290	293	1,438	706	732	66	74	83	85	60	6	462	318
39	Jamandlapalle	3.51	462	465	2,336	1,163	1,173	65	81	174	146	119	31	631	309
40	Gumudoor	3.51	132	132	703	365	338	149	137	...	...	33	15	196	93
41	Anantharam	4.61	345	349	1,975	992	983	235	264	35	36	140	28	614	255
42	Bethole	2.70	293	293	1,599	799	800	91	95	...	...	169	44	487	230
43	Mahbubabad						*Urban Area (Mahbubabad Town)*								
44	Chengapuram	4.11	369	370	2,024	1,020	1,004	96	78	1	1	77	9	598	257
45	Edulapusapalle	6.40	412	423	2,191	1,092	1,099	56	53	92	99	187	69	626	299
46	Vemnoor	5.07	250	250	1,374	704	670	36	32	4	4	52	2	414	275
47	Annaram	2.26	170	181	934	492	442	72	62	...	...	58	14	272	155
48	Mudupugal	5.16	411	411	2,190	1,122	1,068	171	176	...	...	121	14	708	512
49	Tallapusapalle	1.54	313	319	1,769	894	875	33	30	...	...	132	30	519	271
50	Anmangal	3.65	368	373	1,943	1,004	939	114	112	...	...	133	22	629	215
51	Parvathgiri	4.36	296	296	1,586	807	779	108	114	...	...	93	28	507	181
52	Jangligonda	2.96	173	194	1,118	574	544	59	62	...	...	155	50	384	258
53	Lakshmipur	3.24	231	236	1,271	664	607	138	105	...	...	90	40	452	123
54	Singaram	1.39	190	203	1,054	545	509	72	55	...	...	113	34	352	224
55	Narsimlagudem	3.56	260	261	1,921	975	946	127	139	...	...	146	34	636	422
56	Vavilala	3.42	216	223	1,258	660	598	52	40	...	...	44	5	378	89
57	Alair	4.95	436	437	2,209	1,122	1,087	60	67	...	...	380	61	665	161
58	Mupparam Khurd	8.99	878	902	3,937	2,051	1,886	229	207	...	...	417	170	1,267	369
59	Sree Ramgiri	4.20	399	444	2,154	1,098	1,056	252	224	...	...	262	41	690	415
60	Ravirala	1.69	273	276	1,249	634	615	166	174	...	...	149	32	421	88
61	Modanthurthy	4.05	330	334	1,731	874	857	113	111	...	...	122	41	583	89
62	Mungalvaid	5.39	447	480	2,247	1,097	1,150	217	237	...	...	317	113	702	357
63	Bojjannapet	1.88	161	164	869	450	419	232	211	...	...	64	24	269	140
64	Gundamrajpalle	3.13	212	215	1,114	554	560	136	142	...	...	140	29	324	28
65	Kausalyadevipalle	2.15	219	219	911	464	447	65	59	...	...	70	19	315	194

PRIMARY CENSUS ABSTRACT

WARANGAL DISTRICT — MAHBUBABAD TALUK

Location Code No.	Name of Village/ Town		WORKERS I Cultivators M	WORKERS I Cultivators F	WORKERS II Agricultural Labourers M	WORKERS II Agricultural Labourers F	WORKERS III Livestock, Forestry, Fishing, Hunting and Plantations, Orchards & allied Activities M	WORKERS III Livestock, Forestry, Fishing, Hunting and Plantations, Orchards & allied Activities F	WORKERS IV Mining and Quarrying M	WORKERS IV Mining and Quarrying F	WORKERS V Manufacturing, Processing, Servicing and Repairs (a) Household Industry M	WORKERS V Manufacturing, Processing, Servicing and Repairs (a) Household Industry F	WORKERS V Manufacturing, Processing, Servicing and Repairs (b) Other than Household Industry M	WORKERS V Manufacturing, Processing, Servicing and Repairs (b) Other than Household Industry F
(1)	(2)		(17)	(18)	(19)	(20)	(21)	(22)	(23)	(24)	(25)	(26)	(27)	(28)
MAHBUBABAD TALUK		**T**	**43,312**	**8,221**	**29,442**	**29,296**	**4,352**	**407**	**313**	**117**	**6,316**	**727**	**3,437**	**191**
		R	**42,310**	**8,097**	**28,551**	**28,297**	**4,152**	**403**	**281**	**117**	**5,990**	**685**	**3,017**	**174**
		U	**1,002**	**124**	**891**	**999**	**200**	**4**	**32**	...	**326**	**42**	**420**	**17**
1	Vellikatta		411	34	246	203	18	...	...	...	45	1	36	6
2	Kommanapalle		45	...	24	15	...	...	...	..	...	...	...	...
3	Ammapur		240	57	237	235	17	1	1	...	49	41	59	31
4	Chintalapalle		178	3	98	146	19	...	...	...	7	2	9	3
5	Thourur		434	28	212	178	35	...	...	...	88	7	56	...
6	Fathepur		222	1	120	172	39	1	...	...	64	1	25	4
7	Madpalle		231	39	200	108	33	...	...	...	39	...	31	5
8	Kantaipalem		186	9	161	190	30	...	...	...	118	8	45	1
9	Khanapur		72	1	62	66	11	...	...	...	20	...	10	...
10	Gurthur		183	15	216	265	19	...	...	...	165	3	34	...
11	Somaram		170	17	214	218	28	1	1	...	11	4	23	...
12	Zamistanpur		30	22	34	41	19	2	...	...	4	...	7	...
13	Mecharajupalle		272	26	315	252	31	2	...	...	26	5	3	...
14	Yerraballigudem		228	26	198	50	1	...	3	...	35	1	15	...
15	Ramanujapur		23	...	19	...	...	...	...	...	4	...	8	...
16	Kachikal		146	40	125	55	3	...	...	...	25	2	19	...
17	Nellikudur		651	183	522	213	65	1	...	...	71	6	45	1
18	Nainal		579	221	170	94	8	...	...	...	19	3	14	1
19	Nagaram Khurd		155	56	112	135	12	1	...	...	27	2	20	15
20	Rajulakothapalle		248	15	244	370	20	...	11	1	41	...	31	17
21	Ingurthy		733	215	450	390	96	4	20	1	103	17	20	...
22	Korukondapalle		279	5	159	240	26	1	1	...	33	7	12	...
23	Komatipalle		360	66	116	99	31	5	...	...	16	...	20	2
24	Kalwala		385	129	155	199	31	...	...	...	52	2	56	...
25	Kesamudram		514	98	359	362	57	...	...	...	94	23	100	3
25A	Mahmoodpatnam		301	12	219	171	73	5	...	...	42	2	26	2

(1)	(2)	(17)	(18)	(19)	(20)	(21)	(22)	(23)	(24)	(25)	(26)	(27)	(28)
26	Upparapalle	364	40	201	204	15	...	...	1	35	1	18	...
27	Dhanasari	211	71	175	83	17	2	...	...	27	...	11	...
28	Rangapuram	148	63	62	86	7	...	...	...	6	...	8	...
29	Bheriwada	221	29	122	117	26	...	...	...	13	...	2	...
30	Penugonda	536	8	253	17	83	1	...	...	48	...	6	...
31	Govindapur	175	...	85	48	26	..	...	...	15	...	2	...
32	Apparajupalle	257	2	178	192	32	5	20	5	23	...	8	...
33	Boddengonda	225	11	93	196	20	...	...	...	14	...	1	...
34	Kollapuram	275	27	76	202	8	...	...	...	12	1	1	...
35	Laxmipur	238	5	113	180	4	1	14	2	17	...	...	...
36	Reddial	410	175	202	382	23	2	...	...	29	3	17	...
37	Khambhalpalle	445	45	357	264	43	...	...	...	86	1	38	...
38	Nadiwada	211	85	182	220	14	...	3	2	26	3	7	...
39	Jamandlapalle	227	23	212	245	31	...	...	1	24	5	34	1
40	Gumudoor	53	...	121	90	...	...	...	...	6	...	...	...
41	Anantharam	260	25	213	203	36	3	8	7	24	....	40	...
42	Bethole	276	82	152	138	11	...	1	...	14	...	...	....
43	Mahbubadad					*Urban Area (Mahbubabad Town)*							
44	Chengapuram	317	6	205	227	11	...	...	...	26	3	1	...
45	Edulapusapalle	242	54	266	219	18	...	...	...	27	6	38	3
46	Vemnoor	205	7	177	265	...	...	...	...	18	2	3	...
47	Annaram	112	19	116	136	...	...	...	...	1	...	16	...
48	Mudpugal	283	174	366	336	5	...	...	...	16	...	17	...
49	Tallapusapalle	221	30	182	225	11	...	...	...	27	4	42	...
50	Anmangal	344	17	159	186	5	...	...	...	84	6	4	...
51	Parvathgiri	207	2	209	173	3	...	31	2	13	3	20	...
52	Jangligonda	185	86	166	172	3	...	...	...	11	...	6	...
53	Lakshmipur	228	29	220	94	...	...	...	...	3	...	...	...
54	Singaram	214	130	75	64	14	9	...	...	21	2	...	...
55	Narsimlagudem	364	53	103	278	47	5	...	...	79	10	12	.
56	Vavilala	231	5	40	42	18	1	...	...	20	...	40	1
57	Alair	342	25	137	103	36	2	...	...	74	20	22	...
58	Mupparam Khurd	546	34	454	301	19	...	...	...	92	10	51	...
59	Sree Ramgiri	293	124	217	227	34	3	2	2	83	16	13	4
60	Ravirala	210	2	91	75	29	...	...	...	54	5	11	...
61	Modanthurthy	290	49	151	23	36	4	...	...	39	2	16	...
62	Mungalvaid	355	61	177	254	31	...	...	...	61	11	11	1
63	Bojjannapet	133	8	68	122	33	...	...	...	15	1	10	...
64	Gundamrajpalle	126	3	79	19	27	...	...	...	45	...	17	...
65	Kausalyadevipalle	138	48	145	131	4	...	...	...	10	1	9	2

PRIMARY CENSUS ABSTRACT

WARANGAL DISTRICT — MAHBUBABAD TALUK

Location Code No.	Name of Village/ Town		W O R K E R S									
			VI		VII		VIII		IX		X	
			Construction		Trade & Commerce		Transport, Storage & Communications		Other Services		Non-Workers	
			M	F	M	F	M	F	M	F	M	F
(1)	(2)		(29)	(30)	(31)	(32)	(33)	(34)	(35)	(36)	(37)	(38)
MAHBUBABAD TALUK		**T**	**1,253**	**244**	**2,923**	**816**	**1,733**	**24**	**5,161**	**1,634**	**65,744**	**116,052**
		R	**897**	**198**	**1,872**	**740**	**396**	**10**	**4,082**	**1,435**	**58,569**	**104,579**
		U	**356**	**46**	**1,051**	**76**	**1,337**	**14**	**1,079**	**199**	**7,175**	**11,473**
1	Vellikatta		...	...	11	8	...	...	37	22	627	1,044
2	Kommanapalle		...	...	...	...	...	...	...	...	57	86
3	Ammapur		4	...	19	39	2	...	32	13	419	681
4	Chintalapalle		12	10	7	5	...	...	13	9	187	349
5	Thourur		21	...	65	4	23	1	98	33	793	1,435
6	Fathepur		3	...	7	7	...	...	34	6	341	670
7	Madpalle		...	...	7	5	1	...	38	26	406	744
8	Kantaipalem		12	...	17	4	1	...	38	29	357	740
9	Khanapur		...	...	4	...	...	...	5	...	78	194
10	Gurthur		7	...	11	2	2	...	61	9	404	789
11	Somaram		...	...	8	1	3	...	17	17	316	510
12	Zamistanpur		...	...	...	...	...	...	4	2	54	64
13	*Mecharajupalle*		...	...	8	...	3	...	17	15	358	677
14	Yerraballigudem		3	...	6	1	1	...	26	17	407	788
15	Ramanujapur		...	...	1	...	...	...	1	...	46	82
16	Kachikal		3	...	5	1	...	...	11	3	174	359
17	Nellikudur		12	...	34	4	5	...	116	45	927	2,005
18	Nainal		1	1	3	3	1	...	10	4	532	945
19	Nagaram Khurd		4	3	7	20	2	...	11	4	212	311
20	Rajulakothapalle		7	3	8	20	1	...	34	2	372	602
21	Ingurthy		29	16	53	10	4	...	69	19	1,040	1,841
22	Korukondapalle		4	...	8	...	1	...	23	7	288	478
23	Komatipalle		34	1	6	4	1	...	31	10	453	826
24	Kalwala		29	2	13	3	2	...	48	7	462	862
25	Kesamudram		42	1	139	19	55	1	117	42	1,038	1,982
25A	Mahmoodpatnam		...	...	24	2	11	...	36	4	431	905

(1)	(2)	(29)	(30)	(31)	(32)	(33)	(34)	(35)	(36)	(37)	(38)
26	Upparapalle	15	...	7	...	2	...	25	13	440	803
27	Dhanasari	10	...	18	2	1	...	15	5	283	533
28	Rangapuram	1	...	1	...	21	...	2	2	161	255
29	Bheriwada	...	...	2	...	...	...	6	1	224	509
30	Penugonda	7	...	11	3	...	...	27	2	683	1,608
31	Govindapur	23	...	18	1	...	...	10	2	289	605
32	Apparajupalle	2	1	10	...	...	...	73	62	460	751
33	Boddengonda	4	...	8	...	...	...	12	1	279	428
34	Kollapuram	...	...	5	...	...	...	18	3	310	433
35	Laxmipur	29	4	5	1	...	...	3	1	253	475
36	Reddial	...	...	17	6	...	...	21	15	532	694
37	Khambhalpalle	24	...	18	3	...	...	44	13	772	1,351
38	Nadiwada	...	...	3	...	...	...	16	8	244	414
39	Jamandlapalle	10	1	39	13	3	...	51	20	532	864
40	Gumudoor	...	...	6	...	...	...	10	3	169	245
41	Anantharam	1	...	6	8	13	...	23	9	378	728
42	Bethole	10	...	4	...	...	...	19	10	312	570
43	Mahbubabad					*Urban Area (Mahbubabad Town)*					
44	Chengapuram	2	...	7	3	3	...	26	18	422	747
45	Edulapusapalle	3	1	10	10	1	...	21	6	466	800
46	Vemnoor	2	...	1	...	1	...	7	1	290	395
47	Annaram	...	...	4	...	17	...	6	...	220	287
48	Mudupugal	...	...	3	...	1	...	17	2	414	556
49	Tallapusapalle	7	...	5	1	2	...	22	11	375	604
50	Anmangal	3	...	11	...	1	...	18	6	375	724
51	Parvathgiri	...	...	4	...	1	...	19	1	300	598
52	Jangligonda	...	...	...	...	1	...	12	...	190	286
53	Lakshmipur	...	...	...	...	...	...	1	...	212	484
54	Singaram	12	11	3	1	...	...	13	7	193	285
55	Narsimlagudem	...	...	8	16	...	...	23	60	339	524
56	Vavilala	6	12	7	15	...	...	16	13	282	509
57	Alair	1	...	14	1	2	...	37	10	457	926
58	Mupparam Khurd	2	...	28	5	...	...	75	19	784	1,517
59	Sree Ramgiri	...	...	26	9	1	...	21	30	408	641
60	Ravirala	1	...	10	2	...	...	15	4	213	527
61	Modanthurthy	12	1	11	4	1	...	27	6	291	768
62	Mungalvaid	12	6	15	10	1	...	39	14	395	793
63	Bojjannapet	...	...	1	2	...	...	9	7	181	279
64	Gundamrajpalle	2	...	4	2	...	...	24	4	230	532
65	Kausalyadevipalle	...	...	1	4	...	...	8	8	149	253

PRIMARY CENSUS ABSTRACT

WARANGAL DISTRICT — MAHBUBABAD TALUK

Location Code No.	Name of Village/ Town	Area in Square Miles	No. of Occupied Residential Houses	No. of Households	Total Population (including Institutional and Houseless Population)			Scheduled Castes		Scheduled Tribes		Literate and Educated Persons		WORKERS: Total Workers (I-IX)	
					P	M	F	M	F	M	F	M	F	M	F
(1)	(2)	(3)	(4)	(5)	(6)	(7)	(8)	(9)	(10)	(11)	(12)	(13)	(14)	(15)	(16)
66	Ekkirala	1.94					*Uninhabited*								
67	Jayapuram	3.47	288	318	1,663	845	818	166	168	2	...	161	38	522	131
68	Kommulavancha	3.18	337	345	1,828	941	887	64	62	...	...	173	33	574	63
69	Bodlada	1.99	264	264	1,264	636	628	124	104	...	...	189	52	370	105
70	Brahman Kothapalle	3.31	224	224	1,112	600	512	139	127	...	...	118	21	365	45
71	Polepalle	2.09	140	140	731	373	358	87	90	...	...	41	5	224	107
72	Matedu	2.90	457	458	2,582	1,291	1,291	271	286	...	...	328	130	794	322
73	Danthalapalle	4.91	380	380	1,770	874	896	183	159	...	...	268	110	565	128
74	Bonthapalle	2.34					*Uninhabited*								
75	Cherlapalem	1.77	381	381	1,846	956	890	170	141	...	...	355	105	535	18
76	Gopalagiri	2.16	58	58	296	163	133	153	121	...	...	17	3	106	5
77	Venkatapuram	1.99	207	207	890	467	423	54	43	...	...	123	28	294	112
78	Chinna Vangara	6.08	95	95	1,390	728	662	163	121	...	...	151	92	474	301
79	Chityal	4.43	433	446	2,260	1,129	1,131	200	198	...	...	217	64	756	158
80	Bommakal	2.79	162	162	964	488	476	31	27	...	...	83	28	287	96
81	Karkal	1.14	118	118	587	295	292	41	51	...	...	68	12	188	104
82	Harprial	7.24	620	636	3,249	1,702	1,547	6	4	188	166	267	82	1,044	643
83	Chikutaipalem	3.05	234	234	1,131	582	549	211	179	...	...	107	11	394	153
84	Ramvaram	2.13	48	48	264	138	126	36	28	...	...	19	3	90	60
85	Kalvapalle	0.92					*Uninhabited*								
86	Mupparam Kalan	7.53	540	622	5,388	2,733	2,655	265	229	...	...	819	256	1,646	747
87	Vemulapalle	3.29	203	206	997	517	480	121	113	...	...	54	10	337	196
88	Kummarikuntla	3.56	429	433	2,186	1,083	1,103	258	261	...	...	193	52	627	416
89	Agapet	2.60	189	189	1,094	565	529	65	68	...	...	39	7	376	223
90	Gunnepalle	4.02	256	256	1,208	613	595	28	33	...	...	150	47	373	58
91	Reponi	2.72	240	245	1,223	640	583	104	84	7	1	168	39	418	122
92	Datla	8.19	700	702	3,245	1,648	1,597	374	355	...	...	387	75	904	302
93	Narsimlapet	11.27	1,036	1,036	5,296	2,707	2,589	336	293	...	...	781	219	1,597	610
94	Vanthadupula	2.45	169	169	865	435	430	48	44	...	...	82	30	290	190
95	Rampur	4.78	274	276	1,610	851	759	162	140	2	3	217	62	517	103

(1)	(2)	(3)	(4)	(5)	(6)	(7)	(8)	(9)	(10)	(11)	(12)	(13)	(14)	(15)	(16)
96	Tallaookallu	6.50	333	333	1,901	957	944	168	162	...	...	113	36	593	450
97	Thanamcherla	7.48	474	483	2,661	1,355	1,306	130	107	...	...	155	45	867	567
98	Burhanpur	1.98	230	230	1,291	687	604	180	167	...	...	153	28	438	280
99	Gundepudi	4.45	269	269	1,370	683	687	...	...	...	...	240	70	433	322
100	Maripeda	5.01	950	990	5,287	2,763	2,524	380	339	...	...	645	235	1,767	1,000
101	Guripur	2.24	153	163	737	371	366	90	82	...	...	29	5	230	99
102	Anepur	4.39	300	311	1,770	922	848	126	123	...	...	52	2	546	199
103	Neelkurthy	4.00	379	383	1,952	1,015	937	55	36	...	...	158	68	590	329
104	Chillamcherla	4.59	392	392	1,980	1,031	949	139	123	...	...	227	77	603	341
105	Nagaram Kalan	7.67	600	600	3,288	1,680	1,608	177	179	...	...	172	56	982	398
106	Mungimadugu	5.17	512	521	2,933	1,513	1,420	158	155	31	33	160	26	943	440
107	Yellampet	7.61	720	723	3,757	1,922	1,835	208	203	...	...	326	98	1,257	239
108	Uggampalle	3.07	266	266	1,396	730	666	76	57	...	...	75	11	502	290
109	Gudur	5.79	616	624	3,043	1,566	1,477	185	180	...	...	404	112	948	490
110	Nereda	9.01	549	549	3,004	1,514	1,490	154	162	...	...	333	91	890	390
111	Ththupalle	2.14	265	272	1,397	709	688	67	68	...	...	138	24	430	216
112	Jayyaram	3.81	819	840	4,120	2,109	2,011	226	197	...	...	415	98	1,348	542
113	Vusampalle	3.37	247	265	1,394	715	679	153	126	...	...	124	33	472	119
114	Veeraram	6.50	404	404	2,260	1,171	1,089	161	158	...	...	129	51	747	150
115	Ullepalle	3.12	259	259	1,497	760	737	99	107	4	3	86	12	481	214
116	Beechrajpalle	2.81	106	106	587	314	273	48	41	...	...	29	12	199	16
117	Abbaipalem	3.46	263	263	1,317	659	658	197	208	...	...	107	37	415	295
118	Galivarigudem	1.59	167	171	892	443	449	109	103	...	...	52	23	279	206
119	Purushothamaigudem	0.95	183	184	1,023	536	487	114	99	...	...	115	39	329	191
120	Dharmaram	4.90	318	321	1,746	862	884	139	151	...	...	185	46	527	130
121	Erjerla	1.79	276	289	1,597	832	765	139	131	...	...	132	33	515	378
122	Sudanpalle	2.73	315	315	1,888	975	913	113	82	...	...	115	35	601	237
123	Kandikonda	5.26	283	322	1,501	772	729	198	161	...	...	172	64	503	30
124	Ayyagaripalle	4.00	158	158	883	439	444	55	58	...	...	80	29	214	85
125	Madhapuram	4.53	293	295	1,809	934	875	100	89	...	...	84	12	568	264
126	Mallial	6.59	433	434	2,785	1,419	1,366	77	84	...	...	100	25	850	271
127	Kurvi	7.28	772	772	4,152	2,067	2,085	181	179	...	...	555	178	1,290	693
128	Kancherlaguda	1.08	87	87	463	236	227	27	25	...	...	16	2	142	33
129	Mogilicherla	3.99	328	335	1,664	885	779	71	58	...	...	168	55	532	158
130	Narayanpuram	1.73	123	123	795	409	386	38	34	...	...	28	16	259	137
131	Gundrathimadgu	7.38	773	783	4,296	2,111	2,185	175	201	...	...	280	92	1,346	778
132	Rajolu	8.68	834	838	4,449	2,281	2,168	180	151	...	...	410	129	1.255	577
133	Nallella	3.87	365	386	2.162	1.077	1,085	92	83	23	17	195	65	652	400
134	Thirmalapuram	1.41	99	99	619	312	307	125	116	...	...	62	22	198	105
135	Modgulagudem	4.00	447	462	2,545	1,272	1,273	205	191	...	...	285	105	779	554

PRIMARY CENSUS ABSTRACT

WARANGAL DISTRICT — MAHBUBABAD TALUK

Location Code No.	Name of Village/ Town	W O R K E R S											
		I Cultivators		II Agricultural Labourers		III Livestock, Forestry, Fishing, Hunting and Plantations, Orchards & allied Activities		IV Mining and Quarrying		V Manufacturing, Processing, Servicing and Repairs (a) Household Industry		V (b) Other than Household Industry	
		M	F	M	F	M	F	M	F	M	F	M	F
(1)	(2)	(17)	(18)	(19)	(20)	(21)	(22)	(23)	(24)	(25)	(26)	(27)	(28)
66	Ekkirala					*Uninhabited*							
67	Jayapuram	262	4	112	124	28	...	...	...	61	1	13	...
68	Kommulavancha	331	13	101	47	3	...	...	...	32	...	51	1
69	Bodlada	162	4	157	101	10	...	...		13	...	1	...
70	Brahman Kothapalle	213	1	86	39	13	...	...	...	27	1	10	...
71	Polepalle	120	20	64	85	12	...	...	...	13	2	3	...
72	Matedu	290	9	294	299	26	...	...	...	59	5	26	...
73	Danthalapalle	186	3	218	114	8	1	...	...	72	7	21	...
74	Bonthapalle					*Uninhabited*							
75	Cherlapalem	251	5	144	11	21	...	...	...	42	1	18	...
76	Gopalagiri	37	...	65	5	...	...	...	...	4	...	...	...
77	Venkatapuram	164	63	40	26	9	...	...	...	48	2	9	...
78	Chinna Vangara	300	102	106	165	2	...	19	18	20	2	15	...
79	Chityal	313	60	249	80	57	8	1	...	39	2	32	...
80	Bommakal	124	18	90	78	15	...	...	...	17	...	25	...
81	Karkal	102	63	20	31	19	1	...	...	22	3	8	...
82	Harprial	542	203	224	379	38	4	3	2	145	36	9	1
83	Chikutaipalem	170	30	163	114	25	...	6	1	14	4	4	...
84	Ramvaram	56	36	17	22	11	...	...	...	2	...	...	...
85	Kalvapalle					*Uninhabited*							
86	Mupparam Kalan	400	22	680	632	72	25	5	...	239	21	85	3
87	Vemulapalle	129	8	47	162	84	5	...	1	22	7	33	3
88	Kummarikunta	145	26	264	365	9	...	...	...	83	10	60	5
89	Agapet	202	...	107	192	23	15	...	...	16	7	22	...
90	Gunnepalle	205	11	79	38	8	...	6	...	37	5	12	...
91	Reponi	244	12	48	81	42	2	...	...	28	11	35	...
92	Datla	401	22	268	241	57	...	...	...	66	13	53	1
93	Narsimlapet	494	20	675	554	48	1	15	11	123	2	66	1
94	Vanthadupula	168	106	49	66	40	2	...	...	12	2	...	...
95	Rampur	202	1	172	96	6	1	...	...	60	1	46	...

(1)	(2)	(17)	(18)	(19)	(20)	(21)	(22)	(23)	(24)	(25)	(26)	(27)	(28)
96	Tallaookallu .	264	17	204	399	80	25	...	...	14	...	13	...
97	Thanamcherla .	504	163	146	358	94	30	10	8	64	...	4	...
98	Burhanpur .	171	102	153	143	27	2	...	...	47	17	6	...
99	Gundepudi .	221	144	40	84	5	...	...	...	79	35	34	...
100	Maripeda .	682	318	625	580	46	10	25	25	90	5	34	12
101	Guripur .	88	3	124	90	...	...	...	...	8	1	...	...
102	Anepur .	374	125	145	71	1	...	...	...	10	...	4	...
103	Neelkurthy .	375	66	104	242	15	2	2	1	35	10	27	...
104	Chillamcherla .	243	3	220	278	...	...	1	...	43	3	36	...
105	Nagaram Kalan .	546	14	307	366	49	1	1	...	29	2	10	1
106	Mungimadugu .	342	93	385	302	108	11	...	...	48	2	33	1
107	Yellampet .	687	74	333	154	31	...	...	...	88	...	43	3
108	Uggampalle .	331	182	91	87	44	13	...	...	22	...	5	2
109	Gudur .	334	9	293	444	27	...	...	...	83	7	79	...
110	Nereda .	480	8	207	338	32	4	4	3	76	14	35	...
111	Thathupalle .	192	16	106	197	28	...	3	...	26	1	42	...
112	Jayyaram .	535	61	392	359	92	19	7	...	80	51	132	7
113	Vusampalle .	195	13	159	97	44	3	...	...	22	3	26	...
114	Veeraram .	420	11	269	132	2	...	...	...	23	1	2	...
115	Ullepalle .	224	10	164	199	35	3	...	...	20	1	19	...
116	Beechrajpalle .	134	1	21	10	34	5	...	...	4	...	1	...
117	Abbaipalem .	124	3	220	282	15	2	1	...	23	2	3	...
118	Galivarigudem .	116	6	108	196	30	3	...	...	12	...	...	...
119	Purushothamaigudem .	74	2	121	141	27	2	19	17	26	5	6	1
120	Dharmaram .	301	15	156	94	13	1	...	...	19	2	1	...
121	Erjerla .	195	99	168	252	52	13	...	...	25	5	41	...
122	Sudanpalle .	375	64	175	159	...	...	...	...	23	...	1	...
123	Kandikonda .	262	5	150	14	41	1	...	...	29	3	2	...
124	Ayyagaripalle .	112	7	79	76	39	1	...	...	18	...	7	...
125	Madhapuram .	333	37	136	207	30	1	3	5	18	...	26	...
126	Mallial .	545	198	61	51	115	11	...	...	50	...	...	...
127	Kurvi .	544	282	343	318	54	5	3	...	52	16	30	6
128	Kancherlaguda .	86	3	38	29	...	...	...	...	7	1	5	...
129	Mogilicherla .	250	24	176	129	48	...	...	...	25	...	3	...
130	Narayanpuram .	131	10	65	104	49	19	...	...	7	1	...	...
131	Gundrathimadgu .	751	326	397	383	19	1	4	...	57	17	3	...
132	Rajolu .	503	37	384	495	73	9	9	...	78	9	54	2
133	Nallella .	293	145	202	221	18	1	...	...	38	2	33	3
134	Thirmalapuram .	95	24	66	72	3	...	...	...	20	6	9	1
135	Modgulagudem .	276	116	218	374	71	19	...	...	56	6	41	...

PRIMARY CENSUS ABSTRACT

WARANGAL DISTRICT — MAHBUBABAD TALUK

Location Code No.	Name of Village/ Town	W O R K E R S									
		VI		VII		VIII		IX		X	
		Construction		Trade & Commerce		Transport, Storage & Communications		Other Services		Non-Workers	
		M	F	M	F	M	F	M	F	M	F
(1)	(2)	(29)	(30)	(31)	(32)	(33)	(34)	(35)	(36)	(37)	(38)
66	Ekkirala					*Uninhabited*					
67	Jayapuram	12	...	8	...	2	...	24	2	323	687
68	Kommulavancha	25	...	8	1	2	...	21	1	367	824
69	Bodlada	...	...	11	...	2	...	14	...	266	523
70	Brahman Kothapalle	...	...	4	2	...	...	12	2	235	467
71	Polepalle	1	...	4	...	1	...	6	...	149	251
72	Matedu	45	3	9	2	2	...	43	4	497	969
73	Danthalapalle	2	...	11	1	...	...	47	2	309	768
74	Bonthapalle					*Uninhabited*					
75	Cherlapalem	1	...	10	...	...	...	48	1	421	872
76	Gopalagiri	...	...	...	...	...	...	...	...	57	128
77	Venkatapuram	2	...	7	13	...	...	15	8	173	311
78	Chinna Vangara	...	...	4	13	...	...	8	1	254	361
79	Chityal	4	1	9	1	3	...	19	6	373	973
80	Bommakal	...	...	4	...	...	...	12	...	201	380
81	Karkal	...	...	3	2	...	...	14	4	107	188
82	Harprial	4	1	27	6	1	...	51	11	658	904
83	Chikutapalem	...	...	...	1	...	...	12	3	188	396
84	Ramvaram	...	...	...	1	...	...	4	1	48	66
85	Kalvapalle					*Uninhabited*					
86	Mupparam Kalan	12	...	36	22	5	...	112	22	1 087	1,908
87	Vemulapalle	2	...	5	9	...	...	15	1	180	284
88	Kummarikuntla	13	4	17	4	13	...	23	2	456	687
89	Agapet	...	...	1	7	...	...	5	2	189	306
90	Gunnepalle	...	...	6	4	...	...	20	...	240	537
91	Reponi	...	...	7	11	...	1	14	4	222	461
92	Datla	...	...	20	15	1	...	38	10	744	1,295
93	Narsimlapet	17	1	35	12	1	...	123	8	1.110	1,979
94	Vanthadupula	3	3	6	2	...	...	12	9	145	240
95	Rampur	...	...	10	...	1	...	20	4	334	656

(1)	(2)	(29)	(30)	(31)	(32)	(33)	(34)	(35)	(36)	(37)	(38)
96	Tallaookallu	...	...	2	2	...	...	16	7	364	494
97	Thanamcherla	...	...	16	...	...	...	29	8	488	739
98	Burhanpur	1	...	10	6	2	...	21	10	249	324
99	Gundepudi	...	...	11	22	...	...	43	37	250	365
100	Maripeda	21	...	74	26	12	...	158	24	996	1,524
101	Guripur	...	...	3	1	...	...	7	4	141	267
102	Anepur	...	...	5	...	...	...	7	3	376	649
103	Neelkurthy	2	1	11	3	...	...	19	4	425	608
104	Chillamcherla	21	23	11	6	1	...	27	28	428	608
105	Nagaram Kalan	4	...	20	...	1	...	15	14	698	1,210
106	Mungimadugu	...	...	10	29	1	...	16	2	570	980
107	Yellampet	2	...	35	3	1	...	37	5	665	1,596
108	Uggampalle	...	...	1	1	...	...	8	5	228	376
109	Gudur	19	10	49	4	1	...	63	16	618	987
110	Nereda	1	...	11	1	3	...	41	22	624	1,100
111	Tathupalle	3	...	6	1	2	...	22	1	279	472
112	Jayyaram	4	2	37	36	2	...	67	7	761	1,469
113	Vusampalle	6	...	6	...	...	...	14	3	243	560
114	Veeraram	2	...	13	...	...	...	16	6	424	939
115	Ullepalle	...	...	9	...	...	...	10	1	279	523
116	Beechrajpalle	...	...	...	...	...	...	5	...	115	257
117	Abbaipalem	8	...	4	...	1	...	16	5	244	363
118	Galivarigudem	2	...	2	...	...	...	9	1	164	243
119	Purushothamaigudem	16	8	7	1	4	...	29	14	207	296
120	Dharmaram	10	3	1	3	1	...	25	12	335	754
121	Erjerla	2	...	4	2	1	...	27	7	317	387
122	Sudanpalle	...	...	13	3	2	...	12	11	374	676
123	Kandikonda	1	...	6	...	...	..	12	7	269	699
124	Ayyagaripalle	3	...	10	...	...	...	16	1	155	359
125	Madhapuram	2	...	6	11	2	...	12	3	366	611
126	Mallial	26	10	23	1	4	...	26	...	569	1,095
127	Kurvi	34	...	81	32	4	...	105	34	777	1,392
128	Kancherlaguda	...	...	1	...	...	...	5	...	94	194
129	Mogilicherla	...	...	4	...	...	..	26	5	353	621
130	Narayanpuram	...	...	...	1	...	...	7	2	150	249
131	Gundrathimadgu	17	13	23	14	30	...	45	24	765	1,407
132	Rajolu	19	1	37	10	43	6	55	8	1,026	1,591
133	Nallella	24	6	12	4	1	...	31	18	425	685
134	Thirmalapuram	...	...	2	1	...	...	3	1	114	202
135	Modgulagudem	11	...	49	12	2	...	55	27	493	719

PRIMARY CENSUS ABSTRACT

WARANGAL DISTRICT — MAHBUBABAD TALUK

Location Code No.	Name of Village/ Town	Area in Square Miles	No. of Occupied Residential Houses	No. of Households	Total Population (including Institutional and Houseless Population)			Scheduled Castes		Scheduled Tribes		Literate and Educated Persons		WORKERS: Total Workers (I-IX)	
					P	M	F	M	F	M	F	M	F	M	F
(1)	(2)	(3)	(4)	(5)	(6)	(7)	(8)	(9)	(10)	(11)	(12)	(13)	(14)	(15)	(16)
136	Chintapalle	5.46	295	311	1,669	829	840	140	147	3	1	128	166	505	230
137	Tallasankusa	1.65	211	212	1,301	649	652	89	91	...	...	90	36	387	244
138	Uppergudem	5.19	355	373	2,080	1,063	1,017	101	85	...	...	111	39	633	245
139	Balpal	5.80	661	661	3,565	1,849	1,716	264	253	...	...	391	138	1,118	603
140	Gollacherla	7.79	646	646	3,598	1,833	1,765	122	100	...	...	160	33	1,116	793
141	Chilkodu	5.97	529	529	2,838	1,426	1,412	137	151	...	...	151	42	920	721
142	Permandlasankesa	6.25	546	560	3,301	1,659	1,642	217	189	...	...	255	115	1,005	504
143	Seerole	6.72	455	472	2,672	1,343	1,329	132	147	...	...	191	57	789	233
144	Kampalle	5.94	473	474	2,614	1,346	1,268	171	152	...	...	236	74	829	496
145	Mannegudem	7.65	657	657	3,911	1,937	1,974	125	109	...	...	240	63	1,097	572
146	Mulkalapalle	2.85	279	282	1,484	767	717	68	62	...	...	169	45	451	32
147	Ravigudem	3.03	154	154	1,008	505	503	77	68	...	...	45	14	306	184
148	Kannegondla	5.52	527	527	3,029	1,527	1,502	165	124	...	...	319	105	860	384
149	Burgupahad	1.14	193	193	1,042	526	516	26	23	26	22	94	30	313	78
150	Vennaram	7.05	466	466	2,362	1,273	1,289	121	132	10	10	251	77	755	379
151	Gurralakunta	1.68	26	26	139	69	70	...	...	...	...	1	...	36	...
152	Uyyalawada	4.82	489	489	2,741	1,393	1,348	121	107	...	...	211	59	795	227
153	Dornakal				*Urban Aerea (Dornakal Town)*										
154	Ammapalem	4.59	495	500	2,523	1,288	1,235	178	174	...	...	266	71	835	372

PRIMARY CENSUS ABSTRACT

WARANGAL DISTRICT — MAHBUBABAD TALUK

Location Code No.	Name of Village/ Town	WORKERS I Cultivators M	I F	II Agricultural Labourers M	II F	III Livestock, Forestry, Fishing, Hunting and Plantations, Orchards & allied Activities M	III F	IV Mining and Quarrying M	IV F	V Manufacturing, Processing, Servicing and Repairs (a) Household Industry M	(a) F	(b) Other than Household Industry M	(b) F
(1)	(2)	(17)	(18)	(19)	(20)	(21)	(22)	(23)	(24)	(25)	(26)	(27)	(28)
136	Chintapalle	289	34	127	168	29	8	...	...	22	4	13	...
137	Tallasankusa	217	119	138	123	4	...	...	...	12	...	7	...
138	Uppergudem	355	82	197	155	18	...	...	...	24	3	2	...
139	Balpal	408	134	464	390	43	5	...	...	70	1	21	...
140	Gollacherla	586	320	326	415	85	35	1	...	44	1	36	...
141	Chilkodu	222	87	593	603	7	...	...	...	58	24	19	...
142	Permandlasankesa	4 1	49	331	419	24	...	8	...	72	1	15	...
143	Seerole	472	44	239	188	17	...	...	...	21	...	7	...
144	Kampalle	436	103	281	380	13	...	...	...	72	1	2	...
145	Mannegudem	541	179	372	370	39	1	...	...	73	1	18	...
146	Mulkalapalle	176	2	179	24	26	1	...	...	35	...	3	1
147	Ravigudem	124	1	146	179	9	...	...	...	11	...	...	...
148	Kannegondla	435	157	288	391	21	1	...	...	42	4	5	...
149	Burgupahad	131	1	132	72	...	...	...	...	26	...	1	...
150	Vennaram	321	2	275	347	16	...	4	...	55	7	39	2
151	Gurralakunta	19	...	10	...	4	...	...	...	...	...	...	...
152	Uyyalawada	407	54	307	146	24	4	...	...	32	7	...	1
153	Dornakal				*Urban Area (Dornakal Town)*								
154	Ammapalem	305	56	279	247	94	4	5	1	35	2	46	13

PRIMARY CENSUS ABSTRACT

WARANGAL DISTRICT — MAHBUBABAD TALUK

Location Code No.	Name of Village/ Town	W O R K E R S									
		VI		VII		VIII		IX		X	
		Construction		Trade & Commerce		Transport, Storage & Communications		Other Services		Non-Workers	
		M	F	M	F	M	F	M	F	M	F
(1)	(2)	(29)	(30)	(31)	(32)	(33)	(34)	(35)	(36)	(37)	(38)
136	Chintapalle	2	...	6	9	...	...	17	7	324	610
137	Tallasankusa	...	...	1	...	1	...	7	2	262	408
138	Uppergudem	17	...	2	2	2	...	16	3	430	772
139	Balpal	12	6	24	16	3	...	73	51	731	1,113
140	Gollacherla	...	...	8	6	22	1	8	15	717	972
141	Chilkodu	1	...	7	...	...	...	13	7	506	691
142	Permandlasankesa	7	7	22	1	3	...	42	27	654	1,138
143	Seerole	3	...	10	1	...	...	20	...	554	1,096
144	Kampalle	...	...	6	...	1	...	18	12	517	772
145	Mannegudem	1	...	14	...	3	...	36	21	840	1,402
146	Mulkalapalle	1	...	3	2	1	...	27	2	316	685
147	Ravigudem	2	...	2	...	1	...	11	4	199	319
148	Kannegondla	11	9	16	8	1	...	41	14	667	918
149	Burgupahad	...	...	5	3	1	...	17	2	213	438
150	Vennaram	1	...	16	8	1	...	27	13	518	910
151	Gurralakunta	...	...	...	...	...	...	3	...	33	70
152	Uyyalawada	...	...	9	10	1	...	15	5	598	1,121
153	Dornakal	*Urban Area (Dornakal Town)*									
154	Ammapalem	7	12	12	24	8	...	44	13	453	863

Statement showing the Jurisdiction of Enumerators' Blocks in the Urban Areas of Mahbubabad Taluk

Ward/ Locality/ Block No.	Enumerator's Block No. and its Jurisdiction: E.B. No.	House Numbers included in the Block: From	To
(1)	(2)	(3)	(4)
MAHBUBABAD TOWN			
Ward 1	E.B. 105	1-1-1	1-1-101
	E.B. 106	1-2-1	1-2-102
		1-3-1	1-3-35
	E.B. 107	1-3-36	1-3-112
		1-4-1	1-4-87
	E.B. 108	1-4-88	1-4-112/6
		1-5-1	1-5-122
Ward 2	E.B. 108	2-1-1	2-1-58
	E.B. 109	2-1-59	2-1-112
		2-2-1	2-2-103
	E.B. 110	2-3-1	2-3-118
		2-4-1	2-4-87
	E.B. 111	2-4-88	2-4 103
		2-5-1	2-5-112
Ward 3	E.B. 111	3-1-1	3-1-27
	E.B. 112	3-1-28	3-1-93/3
		3-2-1	3-2-80
	E.B. 113	3-2-81	3-2-125
		3-3-1	3-3-107/2
	E.B. 114	3-4-1	3-4-89
		3-5-1	3-5-55/1
Ward 4	E.B. 114	4-1-1	4-1-38
	E.B. 115	4-1-39	4-1-108
		4-2-1	4-2-96
		4-3-1	4-3-53
Ward 4 (*Contd.*)	E.B. 116	4-3-54	4-3-100
		4-4-1	4-4-119
	E.B. 117	4-5-1	4-5-106/2
Ward 5	E.B. 117	5-1-1	5-1-111
	E.B. 118	5-2-1	5-2-122
		5-3-1	5-3-43
	E.B. 119	5-3-44	5-3-123
		5-4-1	5-4-66
	E.B. 120	5-4-67	5-4-114/3
		5-5-1	5-5-91
	E.B. 121	5-5-92	5-5-109/2C
Ward 6	E.B. 121	6-1-1	6-1-118
		6-2-1	6-2-39
	E.B. 122	6-2-40	6-2-94
		6-3-1	6-3-104
	E.B. 123	6-3-105	6-3-119
		6-4-1	6-4-43
		6-5-1	6-5-75
Ward 7	E.B. 123	7-1-1	7-1-39
	E.B. 124	7-1-40	7-1-70
		7-2-1	7-2-135
		7-3-1	7-3-35
DORNAKAL TOWN			
Ward 1	E.B. 389	1-1-1	1-1-92
	E.B. 394	1-2-4	1-2-106
		1-2-1	1-2-60
	E.B. 390	1-3-1	1-3-148
Ward 2	E.B. 391	2-1-1	2-1-88
		2-2-1	2-2-65
	E.B. 392	2-2-66	2-2-98
		2-3-1	2-3-116
Wards 3 & 4	E.B. 393	3-1-1	3-1-128
		3-2-1	3-2-77
Wards 3 & 4 (*Contd.*)	E.B. 396	3-2-78	3-2-104
	E.B. 394	3-3-1	3-3-115
	E.B. 395	4-1-1	4-1-88
		4-2-1	4-2-82
	E.B. 396	4-3-1	4-3-122
Wards 5 & 6	E.B. 397	5-1-1	5-1-159
	E.B. 398	5-2-1	5-2-73
		6-1-1	6-1-48
	E.B. 399	6-1-49	6-1-103
		6-2-1	6-2-94/2
Railway Quarters			
Block 1	E.B. 403	1-1	1-15/10
	E.B. 404	1-16/1	1-28/2(a)
	E.B. 405	1-29/1	1-33/10
Block 2	E.B. 405	2-3/1	2-3/4
	E.B. 406	2-4/1	2-17/4
	E.B. 407	2-18/1	2-32/8
	E.B. 408	2-33/1	2-50/4
	E.B. 409	2-51/1	2-60/1
Block 3	E.B. 409	3-3/2	3-14/16G
	E.B. 410	3-15/1	3-22/1
Block 4	E.B. 410	4-1/1	4-2/8
	E.B. 411	4-3/2	4-16/4
	E.B. 412	4-17/1	4-22/4
Bolck 5	E.B. 412	5-/2/1	5-4/9
	E.B. 413	5-5/2	5-11/8
	E.B. 414	5-13/1	5-25
	E.B. 415	5-26/1(a)	5-35/8

PRIMARY CENSUS ABSTRACT

WARANGAL DISTRICT — MAHBUBABAD TOWN — MAHBUBABAD TALUK

Location Code No.	Name of Town/Ward or Locality or Block/ Enumerator's Block No.	Area in Square Miles	No. of Occupied Residential Houses	No. of Households	Total Population (including Institutional and Houseless Population)			Scheduled Castes		Scheduled Tribes		Literate and Educated Persons		WORKERS: Total Workers (I-IX)	
					P	M	F	M	F	M	F	M	F	M	F
(1)	(2)	(3)	(4)	(5)	(6)	(7)	(8)	(9)	(10)	(11)	(12)	(13)	(14)	(15)	(16)
19/II	**MAHBUBABAD (P)**	**6.8**	**2,780**	**3,058**	**15,430**	**7,952**	**7,478**	**637**	**587**	**3**	...	**4,013**	**1,985**	**3,914**	**866**
	Ward 1 E.B. 105		86	96	431	219	212	...	...	...	...	39	11	138	79
	E.B. 106		114	149	737	381	356	299	282	...	...	114	23	197	99
	E.B. 107		130	151	826	430	396	33	30	...	...	266	117	213	20
	E.B. 108		95	102	602	314	288	...	...	...	...	208	129	154	49
	Ward Total		**425**	**498**	**2,596**	**1,344**	**1,252**	**332**	**312**	...	...	**627**	**280**	**702**	**247**
	Ward 2 E.B. 108		28	41	212	114	98	7	6	...	...	63	45	63	13
	E.B. 109		111	128	616	304	312	...	...	...	...	119	48	164	38
	E.B. 110		132	168	811	438	373	6	6	...	...	271	119	219	53
	E.B. 111		111	112	613	300	313	...	...	...	...	173	91	142	28
	Ward Total		**382**	**449**	**2,252**	**1,156**	**1,096**	**13**	**12**	...	...	**626**	**303**	**588**	**132**
	Ward 3 E.B. 111		28	39	148	75	73	...	...	...	...	22	35	26	3
	E.B. 112		129	159	780	388	392	...	...	...	...	244	112	203	24
	E.B. 113		141	147	729	354	375	...	...	...	...	139	42	196	104
	E.B. 114		143	151	699	346	353	8	5	...	...	124	38	205	67
	Ward Total		**441**	**496**	**2,356**	**1,163**	**1,193**	**8**	**5**	...	...	**529**	**227**	**650**	**198**
	Ward 4 E.B. 114		23	28	160	81	79	...	...	...	...	56	45	36	6
	E.B. 115		160	160	803	423	380	...	...	3	...	303	200	185	32
	E.B. 116		112	169	790	418	372	3	2	...	...	297	160	193	12
	E.B. 117		70	72	372	194	178	1	...	...	...	155	107	70	5
	Ward Total		**365**	**429**	**2,125**	**1,116**	**1,009**	**4**	**2**	**3**	...	**811**	**512**	**484**	**55**
	Ward 5 E.B. 117		68	68	340	212	128	...	...	...	...	167	48	91	3
	E.B. 118		163	163	823	426	397	...	...	...	...	254	102	217	49
	E.B. 119		125	140	700	341	359	66	83	...	...	93	24	200	61
	E.B. 120		137	137	785	427	358	42	...	...	...	312	151	155	12
	E.B. 121		15	16	103	54	49	...	...	...	...	36	18	17	...
	Ward Total		**508**	**524**	**2,751**	**1,460**	**1,291**	**108**	**83**	...	...	**862**	**343**	**680**	**125**
	Ward 6 E.B. 121		123	123	658	344	314	...	...	...	...	212	121	129	19
	E.B. 122		170	173	926	466	460	7	4	...	...	268	179	220	22
	E.B. 123		108	108	468	240	228	164	168	...	...	61	17	122	2
	Ward Total		**401**	**404**	**2,052**	**1,050**	**1,002**	**171**	**172**	...	...	**541**	**317**	**471**	**43**
	Ward 7 E.B. 123		40	40	207	114	93	1	1	...	...	...	...	62	...
	E.B. 124		218	218	1,091	549	542	...	...	...	...	17	3	277	66
	Ward Total		**258**	**258**	**1,298**	**663**	**635**	**1**	**1**	...	...	**17**	**3**	**339**	**66**

PRIMARY CENSUS ABSTRACT

WARANGAL DISTRICT — MAHBUBABAD TOWN — MAHBUBABAD TALUK

Location Code No.	Name of Town/Ward or Locality or Block/ Enumerator's Block No.	I Cultivators M	I Cultivators F	II Agricultural Labourers M	II Agricultural Labourers F	III Livestock, Forestry, Fishing, Hunting and Plantations, Orchards and allied Activities M	III Livestock, Forestry, Fishing, Hunting and Plantations, Orchards and allied Activities F	IV Mining and Quarrying M	IV Mining and Quarrying F	V Manufacturing, Processing, Servicing and Repairs (a) Household Industry M	V (a) Household Industry F	V (b) Other than Household Industry M	V (b) Other than Household Industry F
(1)	(2)	(17)	(18)	(19)	(20)	(21)	(22)	(23)	(24)	(25)	(26)	(27)	(28)
19/II	**MAHBUBABAD (P)**	**682**	**51**	**574**	**565**	**166**	**3**	**15**	...	**236**	**29**	**336**	**11**
Ward 1	E.B. 105	5	...	73	78	3	...	...	...	...	...	3	...
	E.B. 106	29	6	83	85	18	1	...	...	7	...	14	1
	E.B. 107	48	1	44	15	...	...	...	...	15	...	21	...
	E.B. 108	21	2	30	40	3	...	...	...	1	...	14	1
	Ward Total	**103**	**9**	**230**	**218**	**24**	**1**	...	...	**23**	...	**52**	**2**
Ward 2	E.B. 108	3	...	2	2	2	...	...	...	2	...	7	...
	E.B. 109	36	...	20	29	7	...	...	...	2	...	18	...
	E.B. 110	16	2	13	23	8	...	...	...	18	2	22	...
	E.B. 111	12	2	7	16	10	...	...	...	19	1	9	1
	Ward Total	**67**	**4**	**42**	**70**	**27**	...	...	...	**41**	**3**	**56**	**1**
Ward 3	E.B. 111	6	1	...	...	...	...	...	...	...	...	3	...
	E.B. 112	57	9	6	8	4	...	...	...	30	...	9	...
	E.B. 113	24	10	31	85	41	2	...	...	20	7	20	...
	E.B. 114	19	1	71	62	24	...	1	...	4	1	16	1
	Ward Total	**106**	**21**	**108**	**155**	**69**	**2**	**1**	...	**54**	**8**	**48**	**1**
Ward 4	E.B. 114	12	...	9	5	...	...	...	...	...	...	...	...
	E.B. 115	30	4	5	3	2	...	...	...	11	3	14	2
	E.B. 116	16	3	1	...	10	...	3	...	18	1	7	...
	E.B. 117	1	...	...	...	1	...	...	...	5	...	5	...
	Ward Total	**59**	**7**	**15**	**8**	**13**	...	**3**	...	**34**	**4**	**26**	**2**
Ward 5	E.B. 117	2	...	...	...	5	...	...	...	16	...	11	...
	E.B. 118	18	3	6	23	3	...	2	...	57	14	26	...
	E.B. 119	2	...	7	5	7	...	5	...	...	...	77	4
	E.B. 120	...	...	...	...	8	...	...	...	1	...	11	...
	E.B. 121	3	...	1	...	...	...	...	...	...	...	1	...
	Ward Total	**25**	**3**	**14**	**28**	**23**	...	**7**	...	**74**	**14**	**126**	**4**
Ward 6	E.B. 121	34	4	37	13	1	...	...	...	4	...	9	...
	E.B. 122	22	2	8	8	9	...	2	..	6	...	18	1
	E.B. 123	53	1	12	...	...	...	2	...	...	...	1	...
	Ward Total	**109**	**7**	**57**	**21**	**10**	...	**4**	...	**10**	...	**28**	**1**
Ward 7	E.B. 123	50	...	10	...	...	...	...	...	...	...	...	...
	E.B. 124	163	...	98	65	...	...	...	...	...	...	...	...
	Ward Total	**213**	...	**108**	**65**	...	...	...	...	...	...	...	...

PRIMARY CENSUS ABSTRACT

WARANGAL DISTRICT — MAHBUBABAD TOWN — MAHBUBABAD TALUK

Location Code No.	Name of Town/Ward or Locality or Block/ Enumerator's Block No.	W O R K E R S									
		VI		VII		VIII		IX		X	
		Construction		Trade & Commerce		Transport, Storage & Communications		Other Services		Non-Workers	
		M	F	M	F	M	F	M	F	M	F
(1)	(2)	(29)	(30)	(31)	(32)	(33)	(34)	(35)	(36)	(37)	(38)
19/11	**MAHBUBABAD (P)**	**193**	**46**	**693**	**56**	**212**	**1**	**807**	**104**	**4,038**	**6,612**
Ward 1	E.B. 105	3	...	39	...	2	...	10	1	81	133
	E.B. 106	11	...	7	2	3	...	25	4	184	257
	E.B. 107	7	...	22	1	6	...	50	3	217	376
	E.B. 108	...	...	61	4	8	...	16	2	160	239
	Ward Total	**21**	...	**129**	**7**	**19**	...	**101**	**10**	**642**	**1,005**
Ward 2	E.B. 108	2	...	17	1	23	...	5	10	51	85
	E.B. 109	3	...	24	1	13	...	41	8	140	274
	E.B. 110	6	...	64	3	6	...	66	23	219	320
	E.B. 111	9	...	51	5	4	...	21	3	158	285
	Ward Total	**20**	...	**156**	**10**	**46**	...	**133**	**44**	**568**	**964**
Ward 3	E.B. 111	1	...	5	...	4	...	27	2	29	70
	E.B. 112	1	...	29	...	7	...	60	7	185	368
	E.B. 113	4	...	23	...	10	...	23	...	158	271
	E.B. 114	12	...	18	1	11	1	29	...	141	286
	Ward Total	**18**	...	**75**	**1**	**32**	**1**	**139**	**9**	**513**	**995**
Ward 4	E.B. 114	2	...	3	...	1	...	9	1	45	73
	E.B. 115	1	...	83	13	2	...	37	7	238	348
	E.B. 116	13	...	44	3	12	...	69	5	225	360
	E.B. 117	2	...	32	3	1	...	23	2	124	173
	Ward Total	**18**	...	**162**	**19**	**16**	...	**138**	**15**	**632**	**954**
Ward 5	E.B. 117	3	2	17	...	2	...	35	1	121	125
	E.B. 118	34	1	26	6	6	...	39	2	209	348
	E.B. 119	46	43	24	7	8	...	24	2	141	298
	E.B. 120	11	...	28	...	11	...	85	12	272	346
	E.B. 121	...	...	3	...	...	...	9	...	37	49
	Ward Total	**94**	**46**	**98**	**13**	**27**	...	**192**	**17**	**780**	**1,166**
Ward 6	E.B. 121	9	...	8	2	5	...	22	...	215	295
	E.B. 122	13	...	52	3	17	...	73	8	246	438
	E.B. 123	...	...	10	1	42	...	2	...	118	226
	Ward Total	**22**	...	**70**	**6**	**64**	...	**97**	**8**	**579**	**959**
Ward 7	E.B. 123	...	...	...	...	2	...	...	...	52	93
	E.B. 124	...	...	3	...	6	...	7	1	272	476
	Ward Total	...	...	**3**	...	**8**	...	**7**	**1**	**324**	**569**

Location Code No.	Name of Town/Ward or Locality or Block/ Enumerator's Block No.	Area in Square Miles	No. of Occupied Residential Houses	No. of Households	Total Population (including Institutional and Houseless Population)			Scheduled Castes		Scheduled Tribes		Literate and Educated Persons		Total Workers (I-IX)	
					P	M	F	M	F	M	F	M	F	M	F
(1)	(2)	(3)	(4)	(5)	(6)	(7)	(8)	(9)	(10)	(11)	(12)	(13)	(14)	(15)	(16)
19/III	**DORNAKAL (P)**	**4.0**	**1,732**	**2,353**	**11,433**	**5,917**	**5,516**	**831**	**785**	...	...	**3,201**	**1,803**	**2,780**	**655**
Ward 1	E.B. 389		133	152	726	453	273	...	...	...	...	299	103	145	72
	E.B. 390		148	148	798	422	376	39	24	...	...	133	54	203	128
	E.B. 394		34	34	226	57	169	...	...	...	...	42	153	31	15
	Ward Total		**315**	**334**	**1,750**	**932**	**818**	**39**	**24**	...	...	**474**	**310**	**379**	**215**
Ward 2	E.B. 391		116	128	650	336	323	23	25	...	...	70	20	189	155
	E.B. 392		147	164	779	414	365	188	198	...	...	233	77	156	27
	Ward Total		**263**	**292**	**1,438**	**750**	**688**	**211**	**223**	...	...	**303**	**97**	**345**	**182**
Wards 3 & 4	E.B. 393		205	220	888	450	438	...	...	...	...	316	239	231	11
	E.B. 394		94	126	614	345	299	...	...	...	...	207	92	180	38
	E.B. 395		138	180	906	461	445	144	121	...	...	231	107	229	32
	E.B. 396		146	147	798	402	396	...	1	...	...	212	90	174	72
	Ward Total		**583**	**673**	**3,236**	**1,658**	**1,578**	**144**	**125**	...	...	**966**	**528**	**814**	**153**
Wards 5 & 6	E.B. 397		159	164	894	459	435	...	...	...	...	189	50	251	22
	E.B. 398		162	162	811	406	405	...	...	...	...	208	141	184	21
	E.B. 399		105	146	702	331	371	177	199	...	...	141	75	156	43
	Ward Total		**426**	**472**	**2,407**	**1,196**	**1,211**	**177**	**199**	...	...	**538**	**266**	**591**	**86**
Railway Quarters	E.B. 403		14	34	141	77	64	20	19	...	...	43	36	36	1
	E.B. 404		13	46	219	118	101	51	48	...	...	73	39	52	1
	E.B. 405		6	43	182	87	95	60	39	...	...	50	32	49	...
	E.B. 406		13	47	239	131	108	33	26	...	...	108	64	58	5
	E.B. 407		12	43	247	130	117	10	18	...	...	89	65	49	3
	E.B. 408		16	48	243	132	111	12	9	...	...	92	64	52	5
	E.B. 409		7	47	181	98	83	18	17	...	...	35	30	46	...
	E.B. 410		9	55	215	118	97	25	23	...	...	90	55	56	1
	E.B. 411		12	45	181	86	95	8	6	...	...	65	60	50	...
	E.B. 412		10	49	218	112	106	5	4	...	...	77	54	50	1
	E.B. 413		16	50	225	119	106	4	1	...	...	89	43	52	2
	E.B. 414		7	20	88	56	32	4	3	...	...	35	10	42	...
	E.B. 415		10	55	223	117	106	10	10	...	...	74	50	59	...
	Ward Total		**145**	**582**	**2,602**	**1,381**	**1,221**	**260**	**214**	...	...	**920**	**602**	**651**	**19**

PRIMARY CENSUS ABSTRACT

WARANGAL DISTRICT — DORNAKAL TOWN — MAHBUBABAD TALUK

Location Code No.	Name of Town/Ward or Locality or Block/ Enumerator's Block No.	I Cultivators M	I Cultivators F	II Agricultural Labourers M	II Agricultural Labourers F	III Livestock, Forestry, Fishing, Hunting and Plantations, Orchards and allied Activities M	III Livestock, Forestry, Fishing, Hunting and Plantations, Orchards and allied Activities F	IV Mining and Quarrying M	IV Mining and Quarrying F	V Manufacturing, Processing, Servicing and Repairs (a) Household Industry M	V (a) Household Industry F	V (b) Other than Household Industry M	V (b) Other than Household Industry F
(1)	(2)	(17)	(18)	(19)	(20)	(21)	(22)	(23)	(24)	(25)	(26)	(27)	(28)
19/III	**DORNAKAL (P)**	**320**	**73**	**317**	**434**	**34**	**1**	**17**	...	**90**	**13**	**84**	**6**
Ward 1	E.B. 389	53	26	38	36	...	...	...	...	...	...	2	...
	E.B. 390	17	...	59	123	...	...	6	...	...	...	4	...
	E.B. 394	...	...	...	1	1	...	4	...	...	...	1	...
	Ward Total	**70**	**26**	**97**	**160**	**1**	...	**10**	...	...	...	**7**	...
Ward 2	E B. 391	57	31	92	124	...	...	3	...	...	...	...	...
	E.B. 392	2	...	10	19	...	...	...	...	1	1	4	1
	Ward Total	**59**	**31**	**102**	**143**	...	...	**3**	...	**1**	**1**	**4**	**1**
Wards 3 & 4	E.B. 393	8	...	2	2	1	...	...	...	2	...	21	1
	E.B. 394	22	9	1	...	6	1	...	...	25	6	7	...
	E B. 395	30	1	36	20	...	...	...	...	2	3	25	2
	E.B. 396	29	...	10	66	7	...	4	...	20	...	5	...
	Ward Total	**89**	**10**	**49**	**88**	**14**	**1**	**4**	...	**49**	**9**	**58**	**3**
Wards 5 & 6	E.B. 397	81	3	29	12	5	...	...	...	25	1	5	1
	E.B. 399	12	1	20	9	1	...	...	...	9	...	4	...
	E B. 399	4	2	18	22	13	...	...	...	4	1	3	1
	Ward Total	**97**	**6**	**67**	**43**	**19**	...	...	...	**38**	**2**	**12**	**2**
Railway Quarters	E.B. 403	...	...	...	...	...	...	...	...	...	...	...	...
	E.B. 404	...	...	...	...	...	...	...	...	...	...	...	...
	E.B. 405	...	...	...	...	...	...	...	...	...	...	...	...
	E.B. 406	...	...	...	...	...	...	...	...	...	1	1	...
	E B. 407	...	...	1	...	...	...	...	...	...	...	1	...
	E.B. 408	...	...	...	...	...	...	...	...	...	...	...	...
	E B. 409	1	...	...	...	...	...	...	...	...	...	...	...
	E.B. 410	...	...	...	...	...	...	...	...	...	...	...	...
	E.B. 411	...	...	...	...	...	...	...	...	1	...	1	...
	E.B. 412	...	...	...	...	...	...	...	...	...	...	...	...
	E.B. 413	4	...	1	...	...	...	...	...	1	...	...	...
	E.B. 414	...	...	...	...	...	...	...	...	...	...	...	...
	E.B. 415	...	...	...	...	...	...	...	...	...	...	...	...
	Ward Total	**5**	...	**2**	...	...	...	...	...	**2**	**1**	**3**	...

Location Code No.	Name of Town/Ward or Locality or Block/ Enumerator's Block No.	W O R K E R S									
		VI		VII		VIII		IX		X	
		Construction		Trade & Commerce		Transport, Storage & Communications		Other Services		Non-Workers	
		M	F	M	F	M	F	M	F	M	F
(1)	(2)	(29)	(30)	(31)	(32)	(33)	(34)	(35)	(36)	(37)	(38)
19/III	**DORNAKAL (P)**	**163**	...	**358**	**20**	**1,125**	**13**	**272**	**95**	**3,137**	**4,861**
Ward 1	E.B. 389	...	...	8	...	23	...	21	10	308	201
	E.B. 390	18	...	8	1	87	2	4	2	219	248
	E.B. 394	1	...	1	1	3	..	20	13	26	154
	Ward Total	**19**	...	**17**	**2**	**113**	**2**	**45**	**25**	**553**	**603**
Ward 2	E.B. 391	22	...	2	...	7	...	6	...	147	168
	E.B. 392	12	...	13	3	107	...	7	3	258	338
	Ward Total	**34**	...	**15**	**3**	**114**	...	**13**	**3**	**405**	**506**
Wards 3 & 4	E.B. 393	6	...	90	2	61	...	40	6	219	427
	E.B. 394	10	...	59	1	29	1	30	20	165	261
	E.B. 395	2	..	59	1	34	...	41	5	232	413
	E.B. 396	3	...	28	1	54	...	14	5	228	324
	Ward Total	**21**	...	**227**	**5**	**178**	**1**	**125**	**36**	**844**	**1,425**
Wards 5 & 6	E.B. 397	4	...	39	2	43	...	20	3	208	413
	E.B. 398	1	...	41	2	52	...	44	9	222	384
	E.B. 399	15	...	11	5	71	6	17	6	175	328
	Ward Total	**20**	...	**91**	**9**	**166**	**6**	**81**	**18**	**605**	**1,125**
Railway Quarters	E.B. 403	...	...	...	...	36	...	...	1	41	63
	E.B. 404	2	...	1	...	47	...	2	1	66	100
	E.B. 405	...	...	...	...	49	...	...	...	38	95
	E.B. 406	...	...	...	1	55	...	2	3	73	103
	E.B. 407	1	...	1	...	45	1	...	2	81	114
	E.B. 408	1	...	...	...	50	...	1	5	80	106
	E.B. 409	34	...	6	...	4	...	1	...	52	83
	E.B. 410	4	...	...	...	52	1	...	...	62	96
	E.B. 411	7	...	...	...	41	...	...	...	36	95
	E.B. 412	1	...	...	...	49	...	...	1	62	105
	E.B. 413	...	...	...	...	45	1	1	1	67	104
	E.B. 414	19	...	...	...	22	...	1	...	14	32
	E.B. 415	...	...	...	...	59	...	...	...	58	106
	Ward Total	**69**	...	**8**	**1**	**554**	**3**	**8**	**14**	**730**	**1,202**

ALPHABETICAL LIST OF VILLAGES

JANGAON TALUK

1971 Location Code No. (1)	Name of Village (2)
43	Abdulnagaram
87	Advikeshvapur
4	Ainapur
51	Akkerajapalle
29	Aknour
64	Alimpur
53	Ammapur
39	Ankushapuram
27	Arjunapalle
95	Ashwaraopalle
177	Authapuram
161	Ayyagaripalle
68	Bachannapet
32	Baranpalle
82	Bamdanagaram
77	Basireddipalle
35	Bekkal
137	Bhanjipeta
49	Bommakur
162	Bommera
40	Bonthaghatnagaram
167	Channur
141	Cheeturu
18	Chenchamkota
62	Cheriyal
121	Chinna Rajupeta
69	Chinna Ramancherla
24	Chitiyal
112	Chitkakodur
111	Chowdaram
72	Chowdarpalle
155	Chowdur
25	Danampalle
165	Dardepalle
147	Devaruppala
152	Dharmapuram
58	Dharmaram
33	Dhoolmitta
28	Dommat
14	Dubbaguntapalle
171	Edunuthula
134	Eswanthapur
110	Fatheshapur
104	Gabbetta
60	Gagilapur
44	Gandiramvaram
65	Gangapuram
90	Gangupahad
181	Gantlakunta
148	Gollapalle
76	Goprajpalle
96	Govardhanagiri
1	Gowraipalle
100	Gudur
124	Gummadavalli
6	Gurvnnapet
48	Hanmanthpur
109	Ibrahimpuram
98	Ippagudem
102	Iravennu
67	Itakalpalle
30	Jalapalle
118	Jangaon
123	Jedikal
146	Kadavendi
19	Kadavergu
120	Kallem
139	Kalvalapalle
26	Kamlaipalle
105	Kanchanpalle
138	Kannaipalle
79	Katkoor
84	Kesireddipalle
93	Khileshapuram
21	Kistampet
183	Kodakondla
140	Koduru
78	Kodvatur
156	Kolkonda
106	Komandla
2	Komaravelle
36	Kondapur
164	Kondapuram
15	Konne
37	Kootigal
103	Kothalabad
129	Kothapalle
142	Kundaram
97	Kurachapalle
185	Kurpalle
85	Ladnoor
57	Lakkapalle
151	Lakshmakkapalle
83	Lakshmapur
159	Lakshminarayanapuram
131	L. Ghanpur
12	Lingampalle
31	Lingapuram
45	Machupahad
59	Maddur
154	Madhapuram
108	Madharam
145	Madur Kalan
144	Madur Khurd
153	Mailaram
47	Malakpet
174	Mallampalle
168	Manchippula
149	Manpahad
11	Mansanpalle
91	Marigadi
22	Marimusthiaya
81	Marmamula
150	Mondrai
63	Mustiyal
172	Muthram
46	Mykaihat
132	Nagaram
16	Nagireddipalle
9	Nagpur
178	Nancharimodur
61	Narasaipalle
182	Narasingapuram
71	Narayanapur
136	Narayanapur
50	Narmetta
42	Narsapur *alias* Ramrajpalle
133	Nellutla
135	Nidigonda
126	Nirmala
143	Nyalapogula
74	Oblakeshavapur
17	Padmati Keshvapur
170	Pakala
163	Palakhurthy
114	Pasarmadla
73	Peda Ramancherla
89	Peddapahad
8	Peddarajapet
179	Pedda Vangara
119	Pembarthy
180	Pochampalle
70	Pochannapeta
187	Pocharam
7	Posanapalle
52	Potharam
13	Pullagudem
107	Raghunathapalle
125	Ramarajpalle
169	Ramavaram
66	Ramachandrapuram
3	Ramsagar
184	Rangapuram
56	Rebarthy
176	Regula
80	Salakpur
10	Salvapur
99	Samudrala
117	Shamirpet
157	Shatapuram
115	Siddenki
127	Singarajpalle
122	Siripuram
38	Solipuram
23	Tadoor
75	Tammadpalle
5	Tapasapalle
41	Tarigoppula
166	Teegaram
101	Thirmalagiri
34	Thornala
160	Thorur
130	Vaddicherla
113	Vadlakonda
55	Vallampatla
173	Valmadi
54	Vangampalle
175	Vavilala
20	Vecharani
86	Veldenda
94	Veldi
88	Venkriya
158	Visnoor
186	Wadde Kothapalle
128	Wanaparthy
116	Yellemla
92	Yerragollapahad

PRIMARY CENSUS ABSTRACT

WARANGAL DISTRICT — JANGAON TALUK

Location Code No.	Name of Village/ Town		Area in Square Miles	No. of Occupied Residential Houses	No. of Households	Total Population (including Institutional and Houseless Population)			Scheduled Castes		Scheduled Tribes		Literate and Educated Persons		WORKERS: Total Workers (I-IX)	
						P	M	F	M	F	M	F	M	F	M	F
(1)	(2)		(3)	(4)	(5)	(6)	(7)	(8)	(9)	(10)	(11)	(12)	(13)	(14)	(15)	(16)
JANGAON TALUK		*T	2,395.2	66,762	71,593	349,641	177,414	172,227	32,288	30,741	588	558	45,227	14,482	110,075	53,602
		*R	2,390.0	63,731	68,043	332,775	168,761	164,014	31,464	29,923	588	558	40,004	11,757	106,042	52,261
		*U	5.2	3,031	3,550	16,866	8,653	8,213	824	818	...	...	5,223	2,725	4,033	1,341
1	Gowraipalle	.	2.57	215	238	1,057	558	499	80	72	...	...	72	13	355	186
2	Komaravelle	.	4.55	398	424	1,948	999	949	158	154	..	...	152	41	615	331
3	Ramsagar	.	3.01	101	131	699	358	341	120	112	5	6	87	17	233	29
4	Ainapur	.	7.92	529	567	2,685	1,347	1,338	255	256	...	...	379	77	849	378
5	Tapasapalle	.	0.91	118	118	613	318	295	31	34	3	3	20	4	231	105
6	Gurvnnapet	.	3.42	221	231	1,086	572	514	117	101	...	...	61	6	380	119
7	Posanapalle	.	1.77	175	175	855	424	431	91	111	...	...	80	25	293	172
8	Peddarajapet	.	0.95	126	134	657	329	328	76	68	...	...	61	10	198	169
9	Nagpur	.	7.63	560	613	2,918	1,505	1,413	299	280	...	...	402	103	948	507
10	Salvapur	.	3.60	185	186	903	437	466	80	84	...	...	65	12	291	147
11	Mansanpalle	.	0.99	86	110	476	238	238	15	19	...	...	45	6	156	114
12	Lingampalle	.	3.31	219	255	1,224	625	599	101	95	...	...	99	30	401	269
13	Pullagudem	.	0.54						*Uninhabited*							
14	Dubbaguntapalle	.	1.20	170	184	867	423	444	48	45	3	10	86	11	276	237
15	Konne	.	6.20	379	421	1,963	986	977	213	182	...	...	282	86	626	485
16	Nagireddipalle	.	3.11	263	268	1,195	612	583	127	134	...	...	143	20	381	143
17	Padmati Keshvapur	.	5.63	323	351	1,692	811	881	226	243	...	...	191	65	528	346
18	Chenchamkota	.	3.10	349	419	1,797	924	873	200	175	2	3	178	63	635	434
19	Kadavergu	.	9.23	753	795	3,915	2,021	1,894	394	373	...	...	492	94	1,231	617
20	Vecharani	.	3·47	302	310	1,657	845	812	182	174	...	...	282	47	525	370
21	Kistampet	.	4.51	149	173	829	424	405	149	142	...	...	117	19	284	236
22	Marimusthiaya	.	1.65	251	312	1,356	718	638	157	150	...	...	248	56	425	288
23	Tadoor	.	3.36	203	214	1,039	512	527	101	105	...	...	134	32	327	201
24	Chitiyal	.	3.64	252	295	1,504	754	750	154	137	...	...	165	27	486	357
25	Danampalle	.	3.25	205	211	1,091	553	538	105	95	...	...	138	31	351	266

(1)	(2)	(3)	(4)	(5)	(6)	(7)	(8)	(9)	(10)	(11)	(12)	(13)	(14)	(15)	(16)
26	Kamlaipalle	. 1.38	142	145	748	361	387	94	82	...	...	32	4	242	232
27	Arjunapalle	. 2.65	221	247	1,268	617	651	136	144	...	...	213	72	372	285
28	Dommat	. 5.10	266	279	1,335	681	654	154	151	...	...	144	24	431	335
29	Aknour	. 9.30	727	730	4,081	2,065	2,016	393	409	...	...	593	136	1,264	741
30	Jalapalle	. 1.94	203	220	1,024	527	497	81	71	...	...	104	28	358	277
31	Lingapuram	. 2.07	191	195	872	425	447	122	116	...	...	88	12	286	213
32	Bairanpalle	. 3.03	326	346	1,653	808	845	97	101	...	...	374	98	495	314
33	Dhoolmitta	. 5.10	449	481	2,174	1,087	1,087	199	207	15	10	434	98	671	203
34	Thornala	. 0.97	136	162	741	360	381	64	69	...	...	64	4	259	182
35	Bekkal	. 4.65	214	229	1,144	568	576	111	107	...	...	113	45	379	152
36	Kondapur	. 3.24	236	236	1,200	583	617	44	47	...	...	87	10	401	143
37	Kootigal	. 4.65	249	278	1,356	667	689	124	138	...	...	175	42	431	191
38	Solipuram	. 2.75	227	257	1,249	642	607	168	162	...	...	178	38	441	289
39	Ankushapuram	. 5.28	332	354	1,728	857	871	83	90	...	...	184	23	522	340
40	Bonthaghatnagaram	. 5.94	323	334	1,824	935	889	64	58	...	...	38	9	625	90
41	Tarigoppula	. 7.98	669	717	3,570	1,817	1,753	341	377	...	...	423	174	1,094	488
42	Narsapur *alias* Ramrajpalle	. 0.42	156	156	748	397	351	91	78	...	...	29	21	241	131
43	Abdulnagaram	. 3.79	235	262	1,188	595	593	95	98	...	...	133	52	376	203
44	Gandiramvaram	. 4.08	229	234	1,128	570	558	137	153	...	...	44	9	383	84
45	Machupahad	. 7.37	357	388	1,932	989	943	141	131	...	...	177	43	634	318
46	Mykaihat	. 4.77	219	237	1,208	598	610	115	102	...	...	102	22	383	81
47	Malakpet	. 1.14	116	116	595	319	276	34	27	...	...	45	14	231	12
48	Hanmanthpur	. 4.43	281	298	1,463	764	699	131	116	...	...	139	29	438	303
49	Bommakur	. 2.27	184	205	1,104	578	526	100	83	...	...	74	7	380	117
50	Narmetta	. 14.17	1,050	1,085	5,809	2,947	2,862	336	351	...	...	673	272	1,814	624
51	Akkerajapalle	. 1.38	163	172	819	413	406	121	113	2	1	96	27	276	135
52	Potharam	. 2.75	184	185	937	477	460	175	169	...	...	76	9	294	83
53	Ammapur	. 3.63	280	320	1,553	788	765	171	158	...	...	265	49	412	45
54	Vangampalle	. 2.78	125	142	736	367	369	142	121	...	...	100	36	240	152
55	Vallampatla	. 3.13	215	228	1,037	517	520	73	60	...	...	85	46	321	245
56	Rebarthy	. 3.60	494	543	2,486	1,214	1,272	193	188	...	...	372	113	754	518
57	Lakkapalle	. 1.19	29	29	148	72	76	...	...	...	...	30	26	41	43
58	Dharmaram	. 1.40	97	97	401	210	191	55	46	...	...	31	1	155	115
59	Maddur	. 4.27	453	480	2,651	1,221	1,430	158	187	...	...	592	465	566	280
60	Gagilapur	. 4.07	242	252	1,210	583	627	100	109	...	...	118	28	358	233
61	Narasaipalle	. 1.28	249	266	1,374	661	713	126	116	...	...	219	67	419	317
62	Cheriyal	. 17.48	1,663	1,879	9,669	4,856	4,813	1,039	926	...	...	1,780	626	2,859	1,671
63	Mustiyal	. 8.76	774	854	4,110	2,107	2,003	335	313	...	...	676	219	1,277	466
64	Alimpur	. 4.02	199	221	1,110	570	540	125	119	...	...	140	28	373	47
65	Gangapuram	. 1.17	139	139	672	342	330	110	104	...	...	94	22	193	106

*T R U area figures are given in Sq. Kms. and Village/Town area figures are given in Sq. Miles

PRIMARY CENSUS ABSTRACT

WARANGAL DISTRICT

JANGAON TALUK

Location Code No.	Name of Village/ Town		WORKERS I Cultivators M (17)	WORKERS I Cultivators F (18)	WORKERS II Agricultural Labourers M (19)	WORKERS II Agricultural Labourers F (20)	WORKERS III Livestock, Forestry, Fishing, Hunting and Plantations, Orchards & allied Activities M (21)	WORKERS III Livestock, Forestry, Fishing, Hunting and Plantations, Orchards & allied Activities F (22)	WORKERS IV Mining and Quarrying M (23)	WORKERS IV Mining and Quarrying F (24)	WORKERS V Manufacturing, Processing, Servicing and Repairs (a) Household Industry M (25)	WORKERS V Manufacturing, Processing, Servicing and Repairs (a) Household Industry F (26)	WORKERS V Manufacturing, Processing, Servicing and Repairs (b) Other than Household Industry M (27)	WORKERS V Manufacturing, Processing, Servicing and Repairs (b) Other than Household Industry F (28)
(1)	(2)													
JANGAON TALUK		**T**	**50,627**	**14,041**	**29,594**	**31,175**	**5,193**	**240**	**427**	**126**	**8,089**	**3,074**	**4,033**	**175**
		R	**50,320**	**13,966**	**29,178**	**30,688**	**5,101**	**240**	**424**	**126**	**7,787**	**2,778**	**3,631**	**122**
		U	**307**	**75**	**416**	**487**	**92**	**...**	**3**	**...**	**302**	**296**	**402**	**53**
1	Gowraipalle	.	215	39	68	123	11	1	...	...	14	2	11	1
2	Komaravelle	.	299	110	111	163	15	1	1	...	85	36	14	1
3	Ramsagar	.	95	...	81	11	2	...	...	...	20	10	4	...
4	Ainapur	.	390	92	233	248	17	...	4	...	98	12	28	3
5	Tapasapalle	.	129	89	24	...	50	...	...	...	2	1	...	...
6	Gurvinnapet	.	210	34	61	74	32	...	3	...	28	4	19	...
7	Posanapalle	.	135	31	72	106	24	4	...	...	22	11	9	...
8	Peddarajapet	.	108	55	49	90	...	...	...	...	9	3	14	...
9	Nagpur	.	331	104	334	313	22	...	4	...	91	66	45	1
10	Salvapur	.	178	60	69	77	14	...	...	...	13	2	3	...
11	Mansanpalle	.	88	88	19	11	24	...	...	...	5	2	...	...
12	Lingampalle	.	228	160	73	55	29	1	...	...	39	30	4	...
13	Pullagudem	.					*Uninhabited*							
14	Dubbaguntapalle	.	175	149	54	47	6	...	...	...	13	6	7	...
15	Konne	.	321	188	146	229	26	1	...	...	72	37	15	1
16	Nagireddipalle	.	207	67	93	53	10	...	6	...	27	8	21	...
17	Padmati Keshvapur	.	258	117	114	155	32	...	2	2	63	46	4	...
18	Chenchamkota	.	300	215	184	184	16	...	1	1	76	15	11	...
19	Kadavergu	.	666	224	262	309	52	...	4	2	95	43	25	...
20	Vecharani	.	208	73	155	237	25	...	...	...	90	38	12	...
21	Kistampet	.	184	134	67	87	2	...	...	...	10	8	1	...
22	Marimusthiaya	.	200	132	82	100	8	1	...	...	38	13	30	...
23	Tadoor	.	191	115	53	38	9	1	1	...	16	18	8	...
24	Chitiyal	.	252	180	102	125	38	1	1	1	25	16	16	...
25	Danampalle	.	174	70	65	144	30	...	4	3	26	14	7	...

(1)	(2)	(17)	(18)	(19)	(20)	(21)	(22)	(23)	(24)	(25)	(26)	(27)	(28)
26	Kamlaipalle	143	103	61	108	10	...	...	...	8	9	5	...
27	Arjunapalle	94	64	107	145	56	2	...	...	31	33	30	...
28	Dommat	207	170	113	115	18	...	4	4	34	5	17	...
29	Aknour	581	271	308	343	53	1	66	...	92	49	50	10
30	Jalapalle	156	119	97	124	34	1	...	...	33	4	12	...
31	Lingapuram	84	15	124	163	33	...	...	...	26	24	5	...
32	Bairanpalle	222	103	108	126	27	2	...	...	64	40	20	...
33	Dhoolmitta	266	10	167	137	24	...	12	1	86	37	24	...
34	Thornala	98	58	59	85	31	4	3	3	14	13	39	1
35	Bekkal	185	65	86	53	16	2	2	...	28	2	16	...
36	Kondapur	360	84	19	53	...	...	2	...	11	2	...	...
37	Kootigal	245	110	87	70	31	3	4	...	24	1	13	...
38	Solipuram	204	136	120	97	57	2	2	4	26	28	7	...
39	Ankushapuram	368	250	60	69	13	4	...	...	35	4	7	...
40	Bonthaghatnagaram	434	3	125	86	20	...	...	...	24	1	3	...
41	Tarigoppula	642	48	287	421	7	...	...	...	49	5	15	4
42	Narsapur *alias* Ramrajpalle	115	43	94	70	20	1	...	...	8	15	2	...
43	Abdulnagaram	197	2	75	180	22	...	...	...	47	9	8	...
44	Gandiramvaram	234	5	102	79	22	...	...	...	13	...	3	...
45	Machupahad	313	13	91	227	121	25	...	...	47	21	22	...
46	Mykaihat	283	19	54	51	14	1	2	...	10	...	3	...
47	Malakpet	116	2	45	8	49	2	3	...	11	...	...	...
48	Hanmanthpur	209	69	180	227	...	...	...	...	22	5	10	...
49	Bommakur	242	11	94	106	26	...	...	...	12	...	2	...
50	Narmetta	889	131	517	461	124	4	...	...	93	3	20	...
51	Akkerajapalle	133	71	68	52	21	...	...	...	27	5	6	...
52	Potharam	204	40	15	38	33	...	...	...	15	3	15	...
53	Ammapur	244	6	87	20	8	...	...	...	22	14	9	...
54	Vangampalle	147	80	65	64	2	...	...	...	12	1	6	...
55	Vallampatla	160	118	54	90	48	3	1	...	14	16	6	...
56	Rebarthy	292	168	225	272	59	1	...	...	77	45	10	...
57	Lakkapalle	34	38	2	2	3	2	...	...	...	...	...	...
58	Dharmaram	80	64	41	45	21	...	...	...	4	...	3	1
59	Maddur	162	40	149	206	19	1	...	...	39	8	15	...
60	Gagilapur	221	33	67	185	24	...	3	...	15	1	6	...
61	Narasaipalle	200	156	113	98	8	1	2	2	48	30	16	...
62	Cheriyal	1,075	349	648	819	165	9	7	1	270	296	126	48
63	Mustiyal	493	134	337	268	91	3	...	...	100	27	69	4
64	Alimpur	226	8	65	22	24	3	14	5	14	6	10	...
65	Gangapuram	112	13	50	89	...	...	3	...	9	...	4	...

PRIMARY CENSUS ABSTRACT

WARANGAL DISTRICT — JANGAON TALUK

Location Code No.	Name of Village/ Town		Construction M	Construction F	Trade & Commerce M	Trade & Commerce F	Transport, Storage & Communications M	Transport, Storage & Communications F	Other Services M	Other Services F	Non-Workers M	Non-Workers F
			W O R K E R S									
			VI		VII		VIII		IX		X	
(1)	(2)		(29)	(30)	(31)	(32)	(33)	(34)	(35)	(36)	(37)	(38)
JANGAON TALUK		**T**	**909**	**154**	**4,062**	**1,919**	**1,163**	**351**	**5,978**	**2,347**	**67,339**	**118,625**
		R	**732**	**134**	**2,987**	**1,819**	**687**	**190**	**5,195**	**2,198**	**62,719**	**111,753**
		U	**177**	**20**	**1,075**	**100**	**476**	**161**	**783**	**149**	**4,620**	**6,872**
1	Gowraipalle		4	...	10	5	1	...	21	15	203	313
2	Komaravelle		...	...	45	4	2	...	43	16	384	618
3	Ramsagar		...	...	6	5	...	...	25	3	125	312
4	Ainapur		1	...	30	1	...	...	48	22	498	960
5	Tapasapalle		6	...	13	13	...	...	7	2	87	190
6	Gurvnnapet		...	...	7	4	...	...	20	3	192	395
7	Posanapalle		...	...	11	8	...	...	20	12	131	259
8	Peddarajapet		...	...	5	14	...	...	13	7	131	159
9	Nagpur		2	...	55	4	2	...	62	19	557	906
10	Salvapur		...	...	8	...	...	...	6	8	146	319
11	Mansanpalle		6	5	8	3	...	...	6	5	82	124
12	Lingampalle		...	...	14	7	1	...	13	16	224	330
13	Pullagudem						*Uninhabited*					
14	Dubbaguntapalle		1	...	6	14	...	...	14	21	147	207
15	Konne		...	...	12	9	2	...	32	20	360	492
16	Nagireddipalle		1	1	9	3	...	...	7	11	231	440
17	Padmati Keshvapur		4	2	19	14	5	...	27	10	283	535
18	Chenchamkota		1	...	21	3	1	...	24	16	289	439
19	Kadavergu		5	...	35	13	1	...	86	26	790	1,277
20	Vecharani		2	...	14	8	1	...	18	14	320	442
21	Kistampet		...	...	13	7	...	...	7	...	140	169
22	Marimuthiaya		1	...	26	20	5	...	35	22	293	350
23	Tadoor		...	...	21	17	1	...	27	12	185	326
24	Chitiyal		1	...	15	9	...	...	36	25	268	393
25	Danampalle		3	...	21	7	11	...	10	28	202	272

(1)	(2)	(29)	(30)	(31)	(32)	(33)	(34)	(35)	(36)	(37)	(38)
26	Kamlaipalle	...	...	9	1	1	...	5	11	119	155
27	Arjunapalle	1	...	14	26	2	...	37	15	245	366
28	Dommat	...	...	7	15	1	...	30	26	250	319
29	Aknour	3	...	32	31	2	...	77	36	801	1,275
30	Jalapalle	...	...	15	12	1	...	10	17	169	220
31	Lingapuram	...	...	6	4	...	...	8	7	139	234
32	Bairanpalle	4	4	12	19	4	...	34	20	313	531
33	Dhoolmitta	3	...	41	3	1	...	47	15	416	884
34	Thornala	...	...	5	11	...	...	10	7	101	199
35	Bekkal	29	6	8	17	...	...	9	7	189	424
36	Kondapur	...	1	6	...	1	...	2	3	182	474
37	Kootigal	4	2	6	3	2	...	15	2	236	498
38	Solipuram	2	2	11	16	2	...	10	4	201	318
39	Ankushapuram	3	...	21	6	2	...	13	7	335	531
40	Bonthaghatnagaram	...	...	5	...	...	...	14	...	310	799
41	Tarigoppula	2	...	31	7	6	...	55	3	723	1,265
42	Narsapur *alias* Ramrajpalle	...	...	1	1	...	...	1	1	156	220
43	Abdulnagaram	2	...	8	6	1	...	16	6	219	390
44	Gandiramvaram	...	...	4	...	...	...	5	...	187	474
45	Machupahad	2	2	14	15	1	..	23	15	355	625
46	Mykaihat	1	...	5	2	3	...	8	8	215	529
47	Malakpet	...	...	2	...	...	...	5	...	88	264
48	Hanmanthpur	...	...	8	1	...	...	9	1	326	396
49	Bommakur	...	...	3	...	...	...	1	...	198	409
50	Narmetta	7	...	46	5	4	...	114	20	1,133	2,238
51	Akkerajapalle	...	...	9	1	...	...	12	6	137	271
52	Potharam	...	...	4	...	...	...	8	2	183	377
53	Ammapur	...	...	13	1	...	...	29	4	376	720
54	Vangampalle	...	...	1	3	...	...	7	4	127	217
55	Vallampatla	2	1	4	3	...	...	32	14	196	275
56	Rebarthy	1	...	31	7	1	...	58	25	460	754
57	Lakkapalle	...	...	...	...	...	...	2	1	31	33
58	Dharmaram	...	...	...	1	...	...	6	4	55	76
59	Maddur	2	...	69	4	2	...	109	21	655	1,150
60	Gagilapur	3	...	4	1	...	...	15	13	225	394
61	Narasaipalle	1	...	7	11	1	...	23	19	242	396
62	Cheriyal	20	5	226	41	31	...	291	103	1,997	3,142
63	Mustiyal	28	2	51	12	9	...	99	16	830	1,537
64	Alimpur	3	...	10	1	...	...	7	2	197	493
65	Gangapuram	1	...	6	3	...	1	8	...	149	224

PRIMARY CENSUS ABSTRACT

WARANGAL DISTRICT — JANGAON TALUK

Location Code No.	Name of Village/ Town	Area in Square Miles	No. of Occupied Residential Houses	No. of Households	Total Population (including Institutional and Houseless Population)			Scheduled Castes		Scheduled Tribes		Literate and Educated Persons		WORKERS: Total Workers (I-IX)	
					P	M	F	M	F	M	F	M	F	M	F
(1)	(2)	(3)	(4)	(5)	(6)	(7)	(8)	(9)	(10)	(11)	(12)	(13)	(14)	(15)	(16)
66	Ramachandrapuram	2.02	165	166	835	426	409	68	87	...	...	103	21	282	188
67	Itkalpalle	3.07	267	268	1,378	715	663	96	107	2	2	132	30	464	326
68	Bachannapet	7.87	756	859	4,059	2,031	2,028	373	320	...	...	666	234	1,203	256
69	Chinna Ramancherla	4.75	308	323	1,496	768	728	156	141	...	...	188	34	482	146
70	Pochannapeta	10.53	752	829	4,031	1,985	2,046	504	550	...	...	591	151	1,198	731
71	Narayanapur	2.48	230	245	1,139	582	557	84	89	...	...	97	37	378	277
72	Chowdarpalle	0.58	16	16	79	44	35	21	18	...	...	6	1	31	27
73	Peda Ramancherla	4.14	263	287	1,266	622	644	61	24	...	...	197	68	416	230
74	Oblakeshavapur	2.87	313	351	1,541	734	807	156	181	...	...	190	57	467	140
75	Tammadpalle	2.07	168	168	761	382	379	55	55	...	...	47	7	227	211
76	Goprajpalle	3.85	144	152	765	396	369	52	39	...	...	35	5	242	133
77	Basireddipalle	1.75	103	103	542	272	270	64	55	...	...	46	11	166	151
78	Kodvatur	3.79	270	270	1,404	714	690	109	88	...	...	203	61	466	295
79	Katkoor	4.81	393	419	1,980	994	986	205	201	...	...	250	66	610	380
80	Salakpur	2.99	323	361	1,902	908	994	99	104	...	...	391	236	502	195
81	Marmamula	4.01	329	347	1,822	898	924	86	100	...	...	313	104	525	374
82	Bamdanagaram	1.49	153	169	879	429	450	95	94	...	...	126	33	283	200
83	Lakshmapur	2.57	36	42	228	102	126	61	74	...	...	16	4	68	42
84	Kesireddipalle	4.74	420	473	2,090	1,079	1,011	149	130	...	...	281	60	697	398
85	Ladnoor	5.72	439	481	2,279	1,123	1,156	219	223	...	...	397	183	666	532
86	Veldenda	11.26	748	775	3,769	1,866	1,903	536	438	...	...	503	162	1,107	809
87	Advikeshvapur	5.05	174	178	1,044	539	505	91	83	...	...	53	12	376	254
88	Venkriya	3.99	238	268	1,251	632	619	107	89	...	...	299	28	426	232
89	Peddapahad	6.87	425	438	2,222	1,089	1,133	250	239	...	...	229	62	732	469
90	Gangupahad	5.15	310	372	1,661	902	759	113	86	...	...	173	55	590	242
91	Marigadi	4.11	320	320	1,508	799	709	122	101	...	...	48	7	531	186
92	Yerragollapahad	4.03	286	311	1,529	780	749	96	107	...	...	126	32	503	275
93	Khileshapuram	3.51	1,227	1,391	6,593	3,398	3,195	491	452	...	...	860	219	2,183	394
94	Veldi	2.59	402	405	1,880	958	922	272	247	...	...	134	37	629	447
95	Ashwaraopalle	7.38	377	401	1,873	953	920	277	273	...	...	306	103	641	578

(1)	(2)	(3)	(4)	(5)	(6)	(7)	(8)	(9)	(10)	(11)	(12)	(13)	(14)	(15)	(16)
96	Govardhanagiri	. 4.81	345	383	1,918	958	960	186	187	...	...	129	25	588	468
97	Kurachapalle	. 6.33	448	460	2,225	1,152	1,073	219	226	...	...	313	88	735	450
98	Ippagudem	. 11.80	1,262	1,308	6,005	3,024	2,981	554	530	...	...	635	175	1,945	934
99	Samudrala	. 6.32	470	517	2,545	1.319	1,226	458	420	...	...	230	83	835	413
100	Gudur	. 14.67	810	821	4,175	2,138	2,037	503	481	...	...	542	116	1,367	445
101	Thirmalagiri	. 1.57	142	145	628	305	323	85	77	...	...	13	4	178	2
102	Iravennu	. 6.54	294	309	1,537	789	748	168	156	...	...	159	28	499	35
103	Kothalabad	. 2.87	105	106	561	299	262	79	77	...	...	29	2	181	125
104	Gabbetta	. 3.54	322	324	1,608	839	769	102	83	...	...	168	43	492	26
105	Kanchanpalle	. 10.19	946	988	5,058	2,660	2,398	632	578	...	...	545	210	1,599	629
106	Komandla	. 6.11	476	525	2,427	1,212	1,215	356	324	...	...	363	109	678	41
107	Raghunathapalle	. 5.11	576	614	3,105	1,581	1,524	262	244	...	...	668	232	839	126
108	Madharam	. 2.33	201	201	1,092	552	540	107	94	...	...	83	12	346	79
109	Ibrahimpuram	. 3.84	220	221	1,211	609	602	104	89	...	...	89	28	393	222
110	Fatheshapur	. 3.93	182	183	1,109	572	537	147	133	...	...	129	19	374	158
111	Chowdaram	. 3.07	217	229	1,034	528	506	169	172	...	...	107	11	372	235
112	Chitkakodur	. 3.12	218	224	1,090	525	565	153	179	...	...	126	41	337	199
113	Vadlakonda	. 6.17	524	563	2,750	1,367	1,383	293	297	...	...	366	124	889	639
114	Pasarmadla	. 3.91	210	220	1,110	548	562	83	84	...	...	116	49	344	228
115	Siddenki	. 3.22	286	312	1,439	717	722	123	134	...	...	174	41	468	277
116	Yellemla	. 5.44	318	354	1,529	799	730	124	99	...	...	216	69	486	327
117	Shamirpet	. 4.24	339	340	1,617	832	785	152	143	...	...	284	40	538	361
118	Jangaon	.			*Urban Area (Jangaon Town)*										
119	Pembarthy	. 6.05	634	701	3,177	1,620	1,557	270	243	41	39	487	191	1,034	336
120	Kallem	. 8.64	479	503	2,427	1,238	1,189	205	181	...	...	296	77	817	382
121	Chinna Rajupeta	. 0.15			*Uninhabited*										
122	Siripuram	. 4.08	194	211	994	507	487	132	124	...	...	119	33	309	147
123	Jedikal	. 3.72	300	305	1,429	736	693	146	148	...	...	162	45	490	146
124	Gummadavalli	. 3.61	266	282	1,285	635	650	143	130	...	...	134	21	422	128
125	Ramarajpalle	. 2.04	141	141	648	335	313	64	73	...	...	66	15	226	93
126	Nirmala	. 5.24	293	302	1,577	886	691	170	154	...	...	262	77	569	286
127	Singarajpalle	. 2.73	223	251	1,190	593	597	148	139	...	...	102	38	372	214
128	Wanaparthy	. 7.14	376	398	2,073	1,053	1,020	152	141	...	...	201	55	682	313
129	Kothapalle	. 2.75	187	194	889	446	443	182	171	...	...	80	29	298	212
130	Vaddicherla	. 13.06	714	806	3,774	1,853	1,921	354	348	...	...	595	191	1,080	570
131	L. Ghanpur	. 11.55	611	646	2,975	1,476	1,499	290	264	...	...	320	103	947	347
132	Nagaram	. 1.94	158	165	876	452	424	114	97	40	33	54	23	273	22
133	Nellutla	. 10.76	877	909	4,443	2,206	2,237	312	308	...	...	624	190	1,300	188
134	Eswanthapur	. 2.38	165	165	756	381	375	157	156	...	...	87	15	234	184
135	Nidigonda	. 5.53	531	594	2,936	1,479	1,457	353	313	...	...	476	199	823	507

WARANGAL DISTRICT — JANGAON TALUK

Location Code No.	Name of Village/ Town	WORKERS I Cultivators M	WORKERS I Cultivators F	WORKERS II Agricultural Labourers M	WORKERS II Agricultural Labourers F	WORKERS III Livestock, Forestry, Fishing, Hunting and Plantations, Orchards & allied Activities M	WORKERS III Livestock, Forestry, Fishing, Hunting and Plantations, Orchards & allied Activities F	WORKERS IV Mining and Quarrying M	WORKERS IV Mining and Quarrying F	WORKERS V Manufacturing, Processing, Servicing and Repairs (a) Household Industry M	WORKERS V Manufacturing, Processing, Servicing and Repairs (a) Household Industry F	WORKERS V Manufacturing, Processing, Servicing and Repairs (b) Other than Household Industry M	WORKERS V Manufacturing, Processing, Servicing and Repairs (b) Other than Household Industry F
(1)	(2)	(17)	(18)	(19)	(20)	(21)	(22)	(23)	(24)	(25)	(26)	(27)	(28)
66	Ramachandrapuram	134	35	98	136	8	1	2	...	14	4	7	...
67	Itakalpalle	205	30	99	281	67	...	2	...	30	6	12	...
68	Bachannapet	410	101	283	57	59	...	9	2	108	35	50	1
69	Chinna Ramancherla	184	18	149	105	35	2	1	...	48	4	4	...
70	Pochannapeta	569	221	319	383	40	...	1	...	107	39	55	...
71	Narayanapur	184	73	165	186	3	...	1	...	10	...	3	...
72	Chowdarpalle	16	15	15	12	...	...	...	...	...	...	...	...
73	Peda Ramancherla	207	80	110	123	7	1	...	...	43	14	16	...
74	Oblakeshavapur	239	1	114	107	31	1	...	...	25	6	14	...
75	Tammadpalle	145	133	58	62	1	...	...	...	17	12	...	...
76	Goprajpalle	137	73	82	57	7	...	...	...	4	1	2	...
77	Basireddipalle	79	52	55	94	10	...	...	...	8	3	2	...
78	Kodvatur	268	68	96	173	30	2	1	...	35	8	9	...
79	Katkoor	253	135	153	159	53	6	...	...	40	26	20	3
80	Salakpur	188	24	146	163	31	...	...	...	34	2	11	...
81	Marmamula	304	176	92	148	15	...	...	...	41	15	17	...
82	Bamdanagaram	146	113	77	52	...	...	1	...	30	21	1	...
83	Lakshmapur	40	24	25	18	1	...	...	...	2	...	...	...
84	Kesireddipalle	318	139	173	205	46	1	24	8	43	7	41	...
85	Ladnoor	161	106	291	346	55	...	5	5	32	28	16	...
86	Veldenda	362	241	459	367	40	...	5	2	117	131	33	1
87	Advikeshvapur	260	145	65	94	12	...	1	...	18	4	8	...
88	Venkriya	235	143	73	71	30	...	...	...	39	3	13	...
89	Peddapahad	388	88	220	345	9	...	...	...	36	6	12	1
90	Gangupahad	255	99	194	120	43	1	...	...	30	2	28	...
91	Marigadi	440	119	81	66	...	...	...	...	4	...	...	...
92	Yerragollapahad	284	28	144	226	7	...	8	4	26	1	5	...
93	Khileshapuram	1,300	84	472	225	75	1	...	...	124	13	51	...
94	Veldi	244	132	168	234	50	3	8	4	42	31	51	...
95	Ashwaraopalle	232	183	256	319	17	...	2	1	40	18	33	...

(1)	(2)	(17)	(18)	(19)	(20)	(21)	(22)	(23)	(24)	(25)	(26)	(27)	(28)
96	Govardhanagiri .	241	123	262	321	17	...	6	7	19	5	14	...
97	Kurachapalle .	374	132	215	245	33	24	...	...	61	26	22	2
98	Ippagudem .	977	265	455	546	132	22	2	...	137	46	85	1
99	Samudrala .	469	46	275	344	13	3	...	3	52	13	8	...
100	Gudur .	710	113	368	309	61	1	1	...	113	13	51	...
101	Thirmalagiri .	88	2	51	...	...	...	...	...	14	...	9	...
102	Iravennu .	281	13	124	18	10	...	3	...	39	1	8	...
103	Kothalabad .	155	103	23	22	...	...	...	...	1	...	...	...
104	Gabbetta .	308	2	134	14	...	...	...	...	4	1	12	...
105	Kanchanpalle .	570	35	741	535	56	...	...	...	113	12	18	...
106	Komandla .	212	1	178	28	44	1	3	...	87	4	35	1
107	Raghunathapalle .	255	8	242	87	23	...	...	...	73	16	39	...
108	Madharam .	201	10	90	63	9	...	1	...	8	2	23	1
109	Ibrahimpuram .	222	3	124	212	6	1	...	...	22	2	6	...
110	Fatheshapur .	175	38	153	118	3	...	...	...	19	...	9	...
111	Chowdaram .	201	18	115	204	16	...	12	...	7	6	4	...
112	Chitkakodur .	104	24	142	148	32	1	...	...	14	...	16	...
113	Vadlakonda .	380	191	354	400	5	...	...	...	48	10	43	2
114	Pasarmadla .	150	89	100	119	12	...	...	...	19	4	25	...
115	Siddenki .	211	93	111	152	26	...	...	...	58	15	16	...
116	Yellemla .	153	43	119	200	55	...	10	...	111	73	22	...
117	Shamirpet .	235	111	145	210	19	3	...	...	32	3	31	6
118	Jangaon .						*Urban Area (Jangaon Town)*						
119	Pembarthy .	370	54	198	233	88	2	16	11	112	11	23	...
120	Kallem .	427	151	240	192	30	...	4	...	53	8	9	...
121	Chinna Rajupeta .						*Uninhabited*						
122	Siripuram .	86	1	124	104	37	1	2	1	26	34	17	...
123	Jedikal .	214	3	155	124	20	...	9	5	35	12	7	...
124	Gummadavalli .	182	14	97	81	50	1	...	...	37	21	12	...
125	Ramarajpalle .	88	25	84	68	...	...	...	...	27	...	14	...
126	Nirmala .	177	40	213	153	34	3	...	...	56	20	19	...
127	Singarajpalle .	155	47	104	129	31	1	...	...	33	8	15	...
128	Wanaparthy .	352	85	178	183	31	...	...	...	39	18	24	2
129	Kothapalle .	83	23	96	144	41	3	1	...	35	24	13	...
130	Vaddicherla .	341	83	296	272	65	2	3	6	141	86	76	3
131	L. Ghanpur .	321	23	170	161	121	2	6	...	162	51	55	...
132	Nagaram .	98	3	110	12	37	...	...	...	3	1	7	...
133	Nellutla .	530	47	282	57	107	1	1	...	155	52	65	...
134	Eswanthapur .	69	27	119	137	11	...	...	...	12	8	13	...
135	Nidigonda .	280	76	338	329	12	1	...	...	52	26	32	...

PRIMARY CENSUS ABSTRACT

WARANGAL DISTRICT — JANGAON TALUK

Location Code No.	Name of Village/ Town	WORKERS VI Construction M	WORKERS VI Construction F	WORKERS VII Trade & Commerce M	WORKERS VII Trade & Commerce F	WORKERS VIII Transport, Storage & Communications M	WORKERS VIII Transport, Storage & Communications F	WORKERS IX Other Services M	WORKERS IX Other Services F	X Non-Workers M	X Non-Workers F
(1)	(2)	(29)	(30)	(31)	(32)	(33)	(34)	(35)	(36)	(37)	(38)
66	Ramachandrapuram	6	...	3	6	3	1	7	5	144	221
67	Itakalpalle	...	...	19	1	1	...	29	8	251	337
68	Bachannapet	39	2	107	17	14	1	124	40	828	1,772
69	Chinna Ramancherla	26	...	12	1	2	14	21	2	286	582
70	Pochannapeta	9	2	35	40	2	...	61	46	787	1,315
71	Narayanapur	...	...	5	3	2	...	5	15	204	280
72	Chowdarpalle	...	...	...	...	...	...	...	...	13	8
73	Peda Ramancherla	6	1	9	2	...	...	18	9	206	414
74	Oblakeshavapur	10	2	8	5	1	...	25	18	267	667
75	Tammadpalle	...	...	1	...	...	...	5	4	155	168
76	Goprajpalle	...	...	6	...	...	...	4	2	154	236
77	Basireddipalle	...	...	5	...	...	...	7	2	106	119
78	Kodvatur	1	...	6	11	1	...	19	33	248	395
79	Katkoor	28	21	17	9	2	...	44	21	384	606
80	Salakpur	4	...	38	...	4	...	46	6	406	799
81	Marmamula	1	...	25	15	1	...	29	20	373	550
82	Bamdanagaram	1	...	10	3	...	...	17	11	146	250
83	Lakshmapur	...	...	...	...	...	...	...	...	34	84
84	Kesireddipalle	1	...	16	17	...	2	35	19	382	613
85	Ladnoor	1	...	18	12	3	...	84	35	457	624
86	Veldenda	6	4	15	20	2	...	68	43	759	1,094
87	Advikeshvapur	...	...	6	5	...	...	6	6	163	251
88	Venkriya	2	...	7	11	...	1	27	3	206	387
89	Peddapahad	7	3	37	12	1	...	22	14	357	664
90	Gangupahad	17	...	4	3	1	7	18	10	312	517
91	Marigadi	...	...	4	1	...	...	2	...	268	523
92	Yerragollapahad	1	1	13	5	2	...	13	10	277	474
93	Khileshapuram	6	...	46	35	10	11	99	25	1,215	2,801
94	Veldi	14	4	12	18	10	4	30	17	329	475
95	Ashwaraopalle	2	4	9	28	3	...	47	25	312	342

(1)	(2)	(29)	(30)	(31)	(32)	(33)	(34)	(35)	(36)	(37)	(38)
96	Govardhanagiri	4	...	6	7	6	...	13	5	370	492
97	Kurachapalle	1	...	9	8	1	...	19	13	417	623
98	Ippagudem	6	...	62	22	4	...	85	32	1,079	2,047
99	Samudrala	...	...	8	1	...	...	10	3	484	813
100	Gudur	4	...	19	4	2	...	38	5	771	1,592
101	Thirmalagiri	...	...	9	...	...	...	7	...	127	321
102	Iravennu	8	...	7	2	5	1	14	...	290	713
103	Kothalabad	...	...	...	...	...	...	2	...	118	137
104	Gabbetta	...	...	12	5	13	3	9	1	347	743
105	Kanchanpalle	4	...	26	3	9	3	62	41	1,061	1,769
106	Komandla	11	...	10	...	45	...	53	6	534	1,174
107	Raghunathapalle	13	...	55	3	58	1	81	11	742	1,398
108	Madharam	...	...	5	2	...	...	9	1	206	461
109	Ibrahimpuram	...	...	6	3	1	...	6	1	216	380
110	Fatheshapur	...	...	5	1	3	...	7	1	198	379
111	Chowdaram	2	...	4	1	...	...	11	6	156	271
112	Chitkakodur	...	...	4	6	4	...	21	20	188	366
113	Vadlakonda	...	...	12	24	1	...	46	12	478	744
114	Pasarmadla	1	...	15	5	2	...	20	11	204	334
115	Siddenki	2	...	7	3	2	...	35	14	219	445
116	Yellemla	9	...	3	2	15	1	9	8	313	403
117	Shamirpet	5	1	27	6	19	4	25	17	294	424
118	Jangaon	*Urban Area (Jangaon Town)*									
119	Pembarthy	36	...	48	9	77	...	66	16	586	1,221
120	Kallem	...	...	24	2	6	...	24	29	421	807
121	Chinna Rajupeta	*Uninhabited*									
122	Siripuram	1	...	6	5	1	...	9	1	198	340
123	Jedikal	1	...	14	2	1	...	34	...	246	547
124	Gummadavalli	8	5	26	4	2	...	8	2	213	522
125	Ramarajpalle	...	...	4	...	...	...	9	...	109	220
126	Nirmala	1	...	15	15	27	35	27	20	317	405
127	Singarajpalle	8	...	12	14	2	...	12	15	221	383
128	Wanaparthy	2	...	15	12	2	...	39	13	371	707
129	Kothapalle	2	...	5	10	5	...	17	8	148	231
130	Vaddicherla	20	6	58	66	9	...	71	46	773	1,351
131	L. Ghanpur	16	1	19	30	30	48	47	31	529	1,152
132	Nagaram	9	...	1	3	3	...	5	3	179	402
133	Nellutla	32	14	51	7	10	...	67	10	906	2,049
134	Eswanthapur	...	...	3	8	1	...	6	4	147	191
135	Nidigonda	3	...	18	42	23	...	65	33	656	950

PRIMARY CENSUS ABSTRACT

WARANGAL DISTRICT — JANGAON TALUK

Location Code No.	Name of Village/ Town	Area in Square Miles	No. of Occupied Residential Houses	No. of Households	Total Population (including Institutional and Houseless Population)			Scheduled Castes		Scheduled Tribes		Literate and Educated Persons		WORKERS: Total Workers (I-IX)	
					P	M	F	M	F	M	F	M	F	M	F
(1)	(2)	(3)	(4)	(5)	(6)	(7)	(8)	(9)	(10)	(11)	(12)	(13)	(14)	(15)	(16)
136	Narayanapur	4.94	406	414	2,045	1,033	1,012	328	320	...	...	267	66	595	504
137	Bhanjipeta	4.12	348	358	1,694	851	843	164	151	...	...	143	30	524	68
138	Kannaipalle	2.11	102	102	497	264	233	105	87	...	...	21	6	191	147
139	Kalvalapalle	2.31	13	14	73	38	35	11	13	...	...	9	...	24	19
140	Koduru	6.11	332	348	1,628	823	805	203	194	...	...	153	49	537	309
141	Cheeturu	3.70	337	348	1,708	889	819	234	213	...	...	209	68	589	322
142	Kundaram	4.28	636	669	3,348	1,676	1,672	488	476	...	...	511	140	996	729
143	Nyalapogula	4.43	334	342	1,560	798	762	180	152	...	...	189	60	472	114
144	Madur (Khurd)	19.69	894	925	4,480	2,293	2,187	396	375	...	...	524	148	1,419	776
145	Madur Kalan	8.42	622	649	3,112	1,629	1,483	239	202	...	...	369	104	1,068	699
146	Kadavendi	18.94	863	899	4,559	2,273	2,286	325	320	...	...	677	222	1,410	796
147	Devaruppala	10.84	884	982	4,800	2,437	2,363	436	416	...	...	590	223	1,440	725
148	Gollapalle	1.78	117	130	596	291	305	65	70	...	...	96	48	169	16
149	Manpahad	1.27	91	106	450	241	209	53	40	...	...	48	14	152	31
150	Mondrai	5.33	557	628	3,208	1,681	1,527	266	218	...	...	179	55	1,049	318
151	Lakshmakkapalle	1.46	400	405	2,161	1,135	1,026	177	131	...	...	105	95	708	23
152	Dharmapuram	3.83	291	300	1,743	916	827	83	78	...	...	37	3	612	246
153	Mailaram	2.29	61	61	293	152	141	...	...	...	...	9	...	103	84
154	Madhapuram	6.10	450	458	2,527	1,308	1,219	101	95	...	...	86	20	891	624
155	Chowdur	2.54	92	107	498	264	234	93	76	...	...	34	6	184	128
156	Kolkonda	5.17	384	426	2,027	1,019	1,008	151	170	...	...	286	61	653	514
157	Shatapuram	5.54	130	143	713	376	337	86	76	...	...	27	9	230	109
158	Visnoor	7.58	391	418	2,055	1,035	1,020	135	141	...	...	138	61	624	394
159	Lakshminarayanapuram	1.60	180	201	963	500	463	80	85	...	...	75	23	360	211
160	Thorrur	3.11	292	294	1,694	875	819	143	159	...	...	207	26	551	312
161	Ayyagaripalle	1.31					*Uninhabited*								
162	Bommera	8.80	466	525	2,472	1,286	1,186	263	252	...	...	200	41	905	667
163	Palakhurthy	5.62	511	534	2,631	1,352	1,279	188	146	...	...	435	117	820	276
164	Kondapuram	3.58	215	235	1,288	670	618	53	51	445	428	29	9	448	155
165	Dardepalle	8.24	578	609	2,851	1,457	1,394	233	164	...	...	345	82	934	427

(1)	(2)	(3)	(4)	(5)	(6)	(7)	(8)	(9)	(10)	(11)	(12)	(13)	(14)	(15)	(16)
166	Teegaram	1.36	134	142	669	347	322	57	57	...	...	82	12	233	90
167	Channur	9.46	341	502	1,956	986	970	73	68	...	...	197	45	666	321
168	Manchippula	4.71	288	304	1,471	778	693	117	98	...	...	123	26	504	201
169	Ramavaram	8.52	462	490	2,330	1,180	1,150	204	190	...	...	286	67	737	503
170	Pakala	3.00	257	257	1,431	729	702	124	135	...	...	164	52	449	43
171	Edunuthula	5.21	594	601	2,875	1,398	1,477	233	212	...	...	343	101	877	150
172	Muthram	8.63	374	383	1,917	997	920	111	92	...	...	144	60	620	184
173	Valmadi	4.91	495	518	2,441	1,247	1,194	203	203	...	...	309	...	791	241
174	Mallampalle	6.60	314	314	1,724	889	835	82	107	...	...	110	6	584	207
175	Vavilala	7.88	460	475	2,511	1,300	1,211	204	189	...	...	188	36	894	495
176	Regula	3.03	227	237	1,104	568	536	118	87	...	...	72	22	391	99
177	Authapuram	4.82	643	675	3,052	1,595	1,457	243	222	...	...	394	80	1,019	406
178	Nancharimodur	5.21	320	340	1,592	792	800	179	190	...	...	143	35	552	204
179	Pedda Vangara	6.64	623	656	3,165	1,578	1,587	291	292	...	...	425	121	1,048	579
180	Pochampalle	3.55	268	276	1,484	768	716	122	117	...	...	80	10	532	414
181	Gantlakunta	5.58	355	364	1,699	904	795	236	218	...	...	135	26	623	419
182	Narasingapuram	1.28	118	118	564	294	270	...	...	...	...	36	3	173	30
183	Kodakondla	8.84	857	879	4.207	2,107	2,100	128	122	...	...	586	253	1,278	649
184	Rangapuram	2.22	126	126	951	495	456	17	87	3	2	32	14	337	99
185	Kurpalle	2.11	220	224	1,106	568	538	110	96	21	19	84	28	375	34
186	Wadde Kothapalle	4.06	254	255	1,603	813	790	157	137	1	...	204	60	482	192
187	Pocharam	1.33	33	33	140	77	63	...	...	5	2	1	...	55	36

PRIMARY CENSUS ABSTRACT

WARANGAL DISTRICT — JANGAON TALUK

Location Code No.	Name of Village/ Town	WORKERS I Cultivators M	I F	II Agricultural Labourers M	II F	III Livestock, Forestry, Fishing, Hunting and Plantations, Orchards & allied Activities M	III F	IV Mining and Quarrying M	IV F	V Manufacturing, Processing, Servicing and Repairs (a) Household Industry M	(a) F	(b) Other than Household Industry M	(b) F
(1)	(2)	(17)	(18)	(19)	(20)	(21)	(22)	(23)	(24)	(25)	(26)	(27)	(28)
136	Narayanapur	210	13	286	436	9	...	1	1	24	11	22	...
137	Bhanjipeta	202	8	110	31	34	...	...	...	58	7	65	...
138	Kannaipalle	83	61	79	65	...	...	...	...	1	...	26	2
139	Kalvalapalle	14	5	7	14	...	...	...	...	2	...	...	...
140	Koduru	189	55	186	209	68	7	...	...	34	6	12	...
141	Cheeturu	241	103	216	165	22	1	...	...	44	11	26	1
142	Kundaram	303	133	391	514	104	...	...	...	59	17	34	...
143	Nyalapogula	176	11	146	70	11	...	2	...	53	10	38	...
144	Madur (Khurd)	535	108	545	585	2	...	12	10	101	36	141	1
145	Madur Kalan	505	266	384	362	9	...	...	...	50	11	67	...
146	Kadavendi	640	5	422	614	30	1	12	1	142	76	79	5
147	Devaruppala	543	62	400	467	90	15	14	...	137	41	85	...
148	Gollapalle	96	...	59	9	1	...	...	...	1	...	4	...
149	Manpahad	79	18	11	9	34	2	4	1	4	...	14	...
150	Mondrai	621	28	233	262	57	6	8	...	49	7	19	...
151	Lakshmakkapalle	501	5	115	13	4	...	...	...	31	...	17	1
152	Dharmapuram	377	160	170	79	15	...	...	...	20	1	15	...
153	Mailaram	93	44	7	40	...	...	...	...	3	...	...	...
154	Madhapuram	663	309	142	298	44	...	...	...	18	2	...	...
155	Chowdur	74	48	65	69	12	...	1	...	15	4	5	...
156	Kolkonda	249	94	167	297	36	3	...	...	57	37	76	1
157	Shatapuram	150	1	46	107	2	...	2	...	12	...	...	...
158	Visnoor	304	96	201	245	4	...	...	...	30	5	25	...
159	Lakshminarayanapuram	296	87	59	120	...	...	...	...	3	1	...	...
160	Thorrur	303	52	150	221	15	4	13	10	26	8	7	1
161	Ayyagaripalle						*Uninhabited*						
162	Bommera	317	166	377	390	25	7	17	13	100	38	12	...
163	Palakhurthy	326	4	199	201	46	...	3	...	84	19	40	3
164	Kondapuram	288	4	59	147	65	1	...	...	27	3	...	...
165	Dardepalle	530	4	181	366	47	1	...	...	84	6	35	...

(1)	(2)	(17)	(18)	(19)	(20)	(21)	(22)	(23)	(24)	(25)	(26)	(27)	(28)
166	Teegaram .	121	12	58	63	5	...	...	...	17	1	17	...
167	Channur .	381	46	88	222	54	4	4	...	50	10	45	...
168	Manchippula .	212	112	131	59	74	...	...	...	27	1	15	...
169	Ramavaram .	458	233	150	237	2	...	...	...	52	18	20	1
170	Pakala .	249	1	146	42	11	...	...	...	21	...	8	...
171	Edunuthula .	471	41	191	65	3	...	1	...	81	13	37	3
172	Muthram .	256	14	171	129	29	2	...	...	82	31	45	...
173	Valmadi .	377	70	254	140	26	1	15	...	51	8	21	...
174	Mallampalle .	331	13	170	174	19	...	...	...	20	3	19	...
175	Vavilala .	517	173	279	286	...	1	3	2	35	8	36	...
176	Regula .	193	10	95	88	32	...	...	...	34	...	20	...
177	Authapuram .	490	8	256	377	24	...	...	...	111	2	35	2
178	Nancharimodur .	280	4	194	193	2	...	...	...	28	...	26	...
179	Pedda Vangara .	437	36	388	475	34	...	...	...	73	25	28	1
180	Pochampalle .	249	33	251	368	1	...	...	...	12	...	...	...
181	Gantlakunta .	369	201	214	214	1	...	...	...	14	...	4	...
182	Narasingapuram .	121	15	52	15	...	...	...	...	...	...	...	...
183	Kodakondla .	507	190	300	350	58	2	...	...	106	25	55	...
184	Rangapuram .	142	4	195	95	...	...	...	...	...	...	...	...
185	Kurpalle .	213	2	159	32	...	...	...	...	...	...	...	...
186	Wadde Kothapalle .	170	...	205	170	23	2	...	...	32	...	5	1
187	Pocharam .	24	6	24	28	...	...	...	...	5	1	...	...

PRIMARY CENSUS ABSTRACT

WARANGAL DISTRICT — JANGAON TALUK

Location Code No.	Name of Village/ Town	W O R K E R S									
		VI		VII		VIII		IX		X	
		Construction		Trade & Commerce		Transport, Storage & Communications		Other Services		Non-Workers	
		M	F	M	F	M	F	M	F	M	F
(1)	(2)	(29)	(30)	(31)	(32)	(33)	(34)	(35)	(36)	(37)	(38)
136	Narayanapur	...	..	11	18	2	1	30	24	438	508
137	Bhanjipeta	13	2	14	12	3	...	25	8	327	775
138	Kannaipalle	...	...	2	19	...	...	...	...	73	86
139	Kalvalapalle	...	...	...	...	...	...	1	...	14	16
140	Koduru	7	...	9	16	...	...	32	16	286	496
141	Cheeturu	...	...	23	25	...	...	17	16	300	497
142	Kundaram	7	1	39	15	28	17	31	32	680	943
143	Nyalapogula	...	...	23	11	3	3	20	9	326	648
144	Madur (Khurd)	1	...	30	25	2	...	50	11	874	1,411
145	Madur Kalan	2	1	17	36	2	...	32	23	561	784
146	Kadavendi	3	...	27	67	1	...	54	27	863	1,490
147	Devaruppala	5	...	54	98	18	18	94	24	997	1,638
148	Gollapalle	...	...	1	2	...	...	7	5	122	289
149	Manpahad	2	...	3	...	...	...	1	1	89	178
150	Mondrai	6	...	25	7	3	...	28	8	632	1,209
151	Lakshmakkapalle	15	...	6	1	2	...	17	3	427	1,003
152	Dharmapuram	...	...	6	4	3	1	6	1	304	581
153	Mailaram	...	...	...	...		...	...	...	49	57
154	Madhapuram	...	...	7	3	1	...	16	12	417	595
155	Chowdur	...	...	2	3	...	...	10	4	80	106
156	Kolkonda	8	6	16	52	...	...	44	24	366	494
157	Shatapuram	3	...	4	1	...	...	11	...	146	228
158	Visnoor	7	6	8	22	2	2	43	18	411	626
159	Lakshminarayanapuram	...	...	1	1	...	...	1	2	140	252
160	Thorrur	1	...	12	3	2	...	22	13	324	507
161	Ayyagaripalle					*Uninhabited*					
162	Bommera	3	...	13	23	6	9	35	21	381	519
163	Palakhurthy	...	...	47	23	3	...	72	26	532	1,003
164	Kondapuram	...	...	2	...	2	...	5	...	222	463
165	Dardepalle	2	...	20	35	1	...	34	15	523	967

(1)	(2)	(29)	(30)	(31)	(32)	(33)	(34)	(35)	(36)	(37)	(38)
166	Teegaram	...	...	4	5	...	...	11	9	114	232
167	Channur	4	1	18	18	...	...	24	20	320	649
168	Manchippula	7	...	7	14	2	...	29	15	274	492
169	Ramavaram	8	6	5	4	1	...	41	4	443	647
170	Pakala	...	...	8	...	...	...	6	...	280	659
171	Edunuthula	...	...	35	16	9	...	49	12	521	1,327
172	Muthram	1	...	13	7	1	...	22	1	377	736
173	Valmadi	5	...	11	16	...	...	31	6	456	953
174	Mallampalle	1	...	12	1	1	...	11	16	305	628
175	Vavilala	4	...	8	24	...	...	12	1	406	716
176	Regula	...	...	2	...	...	...	15	1	177	437
177	Authapuram	39	...	29	6	...	...	35	11	576	1,051
178	Nancharimodur	...	...	8	...	1	...	13	7	240	596
179	Pedda Vangara	...	...	33	37	4	...	51	5	530	1,008
180	Pochampalle	...	...	14	13	...	...	5	...	236	302
181	Gantlakunta	...	...	1	...	1	...	19	4	281	376
182	Narasingapuram	...	...	...	...	...	...	...	...	121	240
183	Kodakondla	7	1	42	24	14	1	189	56	829	1,451
184	Rangapuram	...	...	...	...	...	...	...	...	158	357
185	Kurpalle	...	...	...	...	...	...	3	...	193	504
186	Wadde Kothapalle	11	5	12	13	4	...	20	1	331	598
187	Pocharam	1	1	1	...	...	...	...	...	22	27

Statement showing the Jurisdiction of Enumerators' Blocks in the Urban Areas of Jangaon Taluk

JANGAON TOWN

Ward/ Locality/ Block No.	Enumerator's Block No. and its Jurisdiction		
	E.B. No.	House Numbers included in the Block	
		From	To
(1)	(2)	(3)	(4)
Ward 1	E.B. 1	1-1-1	1-1-100
		1-2-1	1-2-91
	E.B. 2	1-3-1	1-3-98
		1-4-1	1-4-69
	E.B. 3	1-4-70	1-4-111
		1-5-1	1-5-101
	E.B. 4	1-6-1	1-6-117
		1-7-1	1-7-16/2
	E.B. 5	1-7-17	1-7-97
		1-8-1	1-8-71
	E.B. 6	1-8-72	1-8-101
		1-9-1	1-9-97
		1-10-1	1-10-46
	E.B. 7	1-10-47	1-10-47/C
		1-11-1	1-11-100
Ward 2	E.B. 8	2-1-1	2-1-104
		2-2-1	2-2-127
	E.B. 9	2-3-1	2-3-105
		2-4-1	2-4-18
	E.B. 10	2-4-19	2-4-105
		2-5-1	2-5-51
	E.B. 11	2-5-52	2-5-101
		2-6-1	2-6-55
	E.B. 12	2-6-56	2-6-92
		2-7-1	2-7-80/A
Ward 2- (*Contd.*)	E.B. 13	2-8-1	2-8-93
	E.B. 14	2-9-1	2-9-99
		2-10-1	2-10-47
	E.B. 15	2-10-48	2-10-113
		2-11-1	2-11-68
	E.B. 16	2-11-69	2-11-101
		2-12-1	2-12-93
	E.B. 17	2-13-1	2-13-103
Ward 3	E.B. 18	3-1-1	3-1-107
	E.B. 19	3-2-1	3-2-126
	E.B. 20	3-3-1	3-3-108
	E.B. 21	3-4-1	3-4-123/2
		3-5-1	3-5-47/2
	E.B. 22	3-5-48	3-5-127
		3-6-1	3-6-53
	E.B. 23	3-6-54	3-6-102
		3-7-1	3-7-49
	E.B. 24	3-7-50	3-7-86/B
		3-8-1	3-8-88
	E.B. 25	3-9-1	3-9-99
	E.B. 26	3-10-1	3-10-98

PRIMARY CENSUS ABSTRACT

WARANGAL DISTRICT — JANGAON TOWN — JANGAON TALUK

Location Code No.	Name of Town/Ward or Locality or Block/ Enumerator's Block No.	Area in Square Miles	No. of Occupied Residential Houses	No. of Households	Total Population (including Institutional and Houseless Population)			Scheduled Castes		Scheduled Tribes		Literate and Educated Persons		WORKERS: Total Workers (I-IX)	
					P	M	F	M	F	M	F	M	F	M	F
(1)	(2)	(3)	(4)	(5)	(6)	(7)	(8)	(9)	(10)	(11)	(12)	(13)	(14)	(15)	(16)
19/IV	**JANGAON (M)**	**2.0**	**3,031**	**3,550**	**16,866**	**8,653**	**8,213**	**824**	**818**	...	...	**5,223**	**2,725**	**4,033**	**1,341**
	Ward 1 E.B. 1		165	181	867	439	428	5	52	...	...	328	288	191	24
	E.B. 2		133	147	759	384	375	...	...	...	...	253	197	175	33
	E.B. 3		143	143	717	345	372	...	...	...	...	208	117	174	9
	E.B. 4		113	124	575	324	251	122	106	...	...	206	79	150	48
	E.B. 5		142	151	685	332	353	6	32	...	...	206	131	152	29
	E.B. 6		109	128	636	325	311	...	...	...	...	212	147	133	6
	E.B. 7		166	186	807	451	356	...	...	...	...	297	71	210	28
	Ward Total		**971**	**1,060**	**5,046**	**2,600**	**2,446**	**133**	**190**	...	...	**1,710**	**1,030**	**1,185**	**177**
	Ward 2 E.B. 8		113	226	635	315	320	4	5	...	...	239	145	131	5
	E.B. 9		139	140	584	307	277	...	...	...	...	171	52	140	62
	E.B. 10		147	148	714	359	355	...	...	...	...	151	43	173	101
	E.B. 11		99	122	624	314	310	...	...	...	...	116	32	177	110
	E.B. 12		151	155	617	329	288	...	...	...	...	182	77	169	95
	E.B. 13		75	100	655	323	332	...	...	...	...	252	156	111	88
	E.B. 14		122	144	724	355	369	126	139	...	...	183	70	201	124
	E.B. 15		111	135	683	333	350	51	72	...	...	176	78	188	102
	E.B. 16		107	126	669	343	326	...	...	...	...	131	104	171	68
	E.B. 17		81	98	380	183	197	...	...	...	...	91	46	110	6
	Ward Total		**1,145**	**1,394**	**6,285**	**3,161**	**3,124**	**181**	**216**	...	...	**1,742**	**803**	**1,571**	**761**
	Ward 3 E.B. 18		95	153	681	328	353	...	...	...	...	202	91	148	101
	E.B. 19		93	114	553	259	294	...	...	...	...	183	107	121	24
	E.B. 20		95	131	678	375	303	...	...	...	...	276	145	154	14
	E.B. 21		105	121	637	361	276	14	11	...	...	253	129	187	21
	E.B. 22		109	121	615	300	315	30	33	...	...	181	112	129	13
	E.B. 23		108	108	544	263	281	25	22	...	...	149	117	107	36
	E.B. 24		122	135	652	336	316	12	17	...	...	250	160	148	33
	E.B. 25		105	105	513	274	239	189	182	...	...	82	19	143	80
	E.B. 26		83	108	662	396	266	240	147	...	...	195	12	140	81
	Ward Total		**915**	**1,096**	**5,535**	**2,892**	**2,643**	**510**	**412**	...	...	**1,771**	**892**	**1,277**	**403**

PRIMARY CENSUS ABSTRACT

WARANGAL DISTRICT — JANGAON TOWN — JANGAON TALUK

Location Code No.	Name of Town/Ward or Locality or Block/ Enumerator's Block No.	W O R K E R S											
		I		II		III		IV		V			
		Cultivators		Agricultural Labourers		Livestock, Forestry, Fishing, Hunting and Plantations, Orchards and allied Activities		Mining and Quarrying		Manufacturing, Processing, Servicing and Repairs			
										(a) Household Industry		(b) Other than Household Industry	
		M	F	M	F	M	F	M	F	M	F	M	F
(1)	(2)	(17)	(18)	(19)	(20)	(21)	(22)	(23)	(24)	(25)	(26)	(27)	(28)
19/IV	**JANGAON (M)**	**307**	**75**	**416**	**487**	**92**	**...**	**3**	**...**	**302**	**296**	**402**	**53**
Ward 1	E.B. 1	21	1	...	...	2	...	...	...	8	...	11	...
	E.B. 2	7	...	29	20	3	...	...	...	1	...	23	...
	E.B. 3	16	...	45	2	4	...	...	...	2	3	22	...
	E.B. 4	6	...	33	29	2	...	...	...	1	6	17	...
	E.B. 5	4	1	1	9	3	...	...	...	...	2	37	6
	E.B. 6	8	...	...	...	1	...	...	...	...	...	16	...
	E.B. 7	1	...	2	...	...	...	...	...	102	23	37	3
	Ward Total	**63**	**2**	**110**	**60**	**15**	**...**	**...**	**...**	**114**	**34**	**163**	**9**
Ward 2	E.B. 8	...	...	...	...	...	...	...	...	...	...	15	2
	E.B. 9	2	...	5	10	3	...	...	...	15	24	7	...
	E.B. 10	25	23	23	42	6	...	...	...	19	20	27	...
	E.B. 11	21	19	3	10	16	...	...	...	4	4	7	4
	E.B. 12	22	14	16	8	12	...	3	...	4	5	13	3
	E.B. 13	4	...	8	10	...	...	...	...	15	67	10	2
	E.B. 14	8	...	61	87	1	...	...	...	19	23	18	...
	E.B. 15	21	12	34	58	11	...	...	...	2	4	13	7
	E.B. 16	37	...	10	41	14	...	...	...	19	2	10	...
	E.B. 17	8	2	...	1	...	...	...	...	10	...	4	...
	Ward Total	**148**	**70**	**160**	**267**	**63**	**...**	**3**	**...**	**107**	**149**	**124**	**18**
Ward 3	E.B. 18	9	...	12	18	...	...	...	...	10	61	32	12
	E.B. 19	12	1	1	1	...	...	...	...	22	13	3	...
	E.B. 20	56	...	2	...	...	...	...	...	1	4	12	3
	E.B. 21	2	...	2	1	...	...	...	...	4	...	13	2
	E.B. 22	1	...	1	1	...	...	...	...	21	3	5	...
	E.B. 23	...	1	1	3	2	...	...	...	1	14	22	3
	E.B. 24	2	...	3	9	1	...	...	...	3	12	22	6
	E.B. 25	5	...	61	66	5	...	...	...	17	2	4	...
	E.B. 26	9	1	63	61	6	...	...	...	2	4	2	...
	Ward Total	**96**	**3**	**146**	**160**	**14**	**...**	**...**	**...**	**81**	**113**	**115**	**26**

PRIMARY CENSUS ABSTRACT

WARANGAL DISTRICT — JANGAON TOWN — JANGAON TALUK

Location Code No.	Name of Town/Ward or Locality or Block/ Enumerator's Block No.	WORKERS VI Construction M	WORKERS VI Construction F	WORKERS VII Trade & Commerce M	WORKERS VII Trade & Commerce F	WORKERS VIII Transport, Storage & Communications M	WORKERS VIII Transport, Storage & Communications F	WORKERS IX Other Services M	WORKERS IX Other Services F	X Non-Workers M	X Non-Workers F
(1)	(2)	(29)	(30)	(31)	(32)	(33)	(34)	(35)	(36)	(37)	(38)
19/IV	**JANGAON (M)**	**177**	**20**	**1,075**	**100**	**476**	**161**	**783**	**149**	**4,620**	**6,872**
Ward 1	E.B. 1	4	...	58	1	8	...	79	22	248	404
	E.B. 2	7	...	44	1	8	...	53	12	239	342
	E.B. 3	8	...	23	1	8	...	46	3	171	363
	E.B. 4	32	7	20	1	8	1	31	4	174	203
	E.B. 5	3	...	32	7	29	...	43	4	180	324
	E.B. 6	3	...	46	2	17	...	42	4	192	305
	E.B. 7	4	...	25	1	6	...	33	1	241	328
	Ward Total	**61**	**7**	**248**	**14**	**84**	**1**	**327**	**50**	**1,415**	**2,269**
Ward 2	E.B. 8	...	...	96	2	8	1	12	...	184	315
	E.B. 9	2	...	61	4	39	21	6	3	167	215
	E.B. 10	5	1	33	4	29	5	6	6	186	254
	E.B. 11	3	...	36	1	67	67	20	5	137	200
	E.B. 12	17	1	14	5	51	54	17	5	160	193
	E.B. 13	4	1	43	2	8	...	19	6	212	244
	E.B. 14	3	...	48	7	22	...	21	7	154	245
	E.B. 15	2	...	47	10	33	6	25	5	145	248
	E.B. 16	1	...	29	2	17	...	34	23	172	258
	E.B. 17	1	...	33	1	1	...	53	2	73	191
	Ward Total	**38**	**3**	**440**	**38**	**275**	**154**	**213**	**62**	**1,590**	**2,363**
Ward 3	E.B. 18	4	1	46	6	10	...	25	3	180	252
	E.B. 19	3	...	45	6	12	...	23	3	138	210
	E.B. 20	1	...	34	3	9	...	39	4	221	289
	E.B. 21	7	1	132	12	13	2	14	3	174	215
	E.B. 22	13	1	32	3	24	1	32	4	171	302
	E.B. 23	5	...	25	10	15	...	36	5	156	243
	E.B. 24	7	1	56	3	13	...	41	2	188	293
	E.B. 25	19	5	4	...	16	2	12	5	131	159
	E.B. 26	19	1	13	5	5	1	21	8	256	185
	Ward Total	**78**	**10**	**387**	**48**	**117**	**6**	**243**	**37**	**1,615**	**2,240**

WARANGAL DISTRICT

ERRATA

Page No.	Reference	Column No.	For	Read
16	10 Laknavaram	6	—	E
20	119 Ghanpur	5	Phc	Phc, Fpc
42	26 Kasimdevipeta	8	KR	PR
70	43 Mahbubabad	...	Urban Area Cader	Urban Area
110	II Mahbubabad (P)	9	1,22	1,224
111	3 Mulug Taluk T	24	26,97	26,977
125	109 Pullagutta	7	1,62	1,642
126	91 Rampur	26	18	13
130	154 Singaram	8	75	785
144	Ward 2 Total	13	,396	3,396
156	Ward 11 E.B. 141	15	93	193
	Ward 13 E.B. 163	7	29	299
166	Ward 18 E.B. 232	38	229	292
172	14 Jadalpet	15	618	608
173	33 Pothgal	10	12	142
176	2 Kolikota	34	1	—
179	131 Byakkapet	12	2	82
189	31 Kothur	12	93	217
230	22 Korukondapalle	7	334	834
241	117 Abbaipalem	32	...	1
249	Ward 2 E.B. 391	6	65	659
263	116 Yellemla	27	22	2
266	151 Lakshmakkapalle	10	13	134
	160 Thorrur	5	29	294
269	167 Channur	27	4	43

1971 CENSUS PUBLICATIONS OF ANDHRA PRADESH

(All the Census Publications of Andhra Pradesh will bear Series No. 2)

CENTRAL PUBLICATIONS

PART	I-A	General Report
PART	I-B	Detailed Analysis of the Demographic, Social, Cultural and Migration Patterns
PART	I-C	Subsidiary Tables
PART	II-A	General Population Tables
PART	II-B	Economic Tables
PART	II-C (i)	Distribution of Population, Mother Tongue and Religion, Scheduled Castes and Scheduled Tribes
PART	II-C (ii)	Other Social and Cultural Tables and Fertility Tables, Tables on Household Composition, Single Year Age, Marital Status, Educational Levels, Scheduled Castes and Scheduled Tribes, *etc.*, Bilingualism
PART	II-D	Migration Tables
PART	III	Establishments Report and Tables
PART	IV	Housing Report and Tables
PART	V	Special Tables and Ethnographic Notes on Scheduled Castes and Scheduled Tribes
PART	VI-A	Town Directory
PART	VI-B	Special Survey Reports on Selected Towns
PART	VI-C	Survey Reports on Selected Villages
PART	VII	Special Report on Graduates and Technical Personnel (All India Publication)
PART	VIII-A	Administration Report - Enumeration } For Official use only
PART	VIII-B	Administration Report-Tabulation }
PART	IX	Census Atlas
PART	IX-A	Administrative Atlas

STATE PUBLICATIONS

DISTRICT CENSUS HANDBOOKS

PART	X-A*	Village and Town Directory
PART	X-B*	Village and Town Primary Census Abstract
PART	X-C	Analytical Report, Departmental Statistics and District Census Tables

*Parts A and B are published in one Volume for each District

LIST OF AGENTS FOR THE ANDHRA PRADESH GOVERNMENT PUBLICATIONS

Twin Cities of Hyderabad and Secunderabad

BOOK LINKS CORPORATION, Narayanguda, Hyderabad

LABOUR LAW PUBLICATIONS, 873, Kothi Bus Stand, Hyderabad

SWARAJ BOOK DEPOT, Khairtabad, Hyderabad

SRISAILA BOOK COMMISSION AGENTS, Himayatnagar, Hyderabad

ASIA LAW BOOK HOUSE, Behind High Court Buildings, Hyderabad

HINDUSTAN DIARY PUBLISHERS, Secunderabad

Mufassal

BOOK AND REVIEW CENTRE, Vijayawada

TRIVENI PUBLISHERS, Machilipatnam

M. SESHACHALAM & COMPANY, Machilipatnam

Other States

ACCOUNT TEST INSTITUTE, Egmore, Madras

FIRMA K. L. MUKHOPADHYAY, Book Sellers & Publishers, Calcutta